Virginia: 2000

Summary Social, Economic, and Housing Characteristics

Issued April 2003

PHC-2-48

U S C E N S U S B U R E A U

Helping You Make Informed Decisions

U.S. Department of Commerce
Economics and Statistics Administration
U.S. CENSUS BUREAU

United States Census 2000

Virginia: 2000

Issued April 2003

PHC-2-48

Summary Social, Economic, and Housing Characteristics

2000 Census of Population and Housing



U.S. Department of Commerce
Donald L. Evans,
Secretary

Samuel W. Bodman,
Deputy Secretary

Economics and Statistics Administration
Kathleen B. Cooper,
Under Secretary for
Economic Affairs

U.S. CENSUS BUREAU
Charles Louis Kincannon,
Director

SUGGESTED CITATION

U.S. Census Bureau,
2000 Census of
Population and Housing,
Summary Social, Economic,
and Housing Characteristics,
PHC-2-48, Virginia
Washington, DC,
2003

ECONOMICS
AND STATISTICS
ADMINISTRATION

Economics and Statistics Administration

Kathleen B. Cooper,
Under Secretary
for Economic Affairs

U.S. CENSUS BUREAU

Charles Louis Kincannon,
Director

Hermann Habermann,
Deputy Director and
Chief Operating Officer

Nancy A. Potok,
Principal Associate Director
and Chief Financial Officer

Vacant,
Principal Associate
Director for Programs

Preston Jay Waite,
Associate Director
for Decennial Census

Nancy M. Gordon,
Associate Director
for Demographic Programs

Cynthia Z.F. Clark,
Associate Director
for Methodology and
Standards

Marvin D. Raines,
Associate Director
for Field Operations

Arnold A. Jackson,
Assistant Director
for Decennial Census

For sale by Superintendent of Documents, U.S. Government Printing Office
Internet: bookstore.gpo.gov; Phone: toll-free 1-866-512-1800; DC area 202-512-1800; Fax: 202-512-2250; Mail: Stop SSOP
Washington, DC 20402-0001

CONTENTS

List of Statistical Tables v
How to Use This Census Report I–1
Table Finding Guide II–1
User Notes III–1
Statistical Tables (For a detailed list of statistical tables, see page v) 1

Appendixes

A Geographic Terms and Concepts . . . . . *
B Definitions of Subject Characteristics . . . . . *
C Data Collection and Processing Procedures . . . . . *
D Questionnaire . . . . . *
E Data Products and User Assistance . . . . . *
F Maps F–1
G Accuracy of the Data G–1
H Acknowledgments . . . . . *

* Appendix may be found in the separate volume, PHC-2-A, *Summary Social, Economic, and Housing Characteristics, Selected Appendixes,* in print and on the Internet at http://www.census.gov/prod/cen2000/phc-2-a.pdf.

LIST OF STATISTICAL TABLES

Table no.	Title	Page
1.	**Place of Birth, Residence in 1995, and Language: 2000** . . . . State, County, County Subdivision, Place	1
2.	**Place of Birth, Residence in 1995, and Language: 2000** . . . . State, County, Place	15
3.	**Education and Veteran Status: 2000** . . . . . State, County, County Subdivision, Place	22
4.	**Education and Veteran Status: 2000** . . . . . State, County, Place	36
5.	**Disability Status: 2000** . . . . . State, County, County Subdivision, Place	43
6.	**Disability Status: 2000** . . . . . State, County, Place	57
7.	**Employment Status and Journey to Work: 2000** . . . . . State, County, County Subdivision, Place	64
8.	**Employment Status and Journey to Work: 2000** . . . . . State, County, Place	79
9.	**Work Status and Income in 1999: 2000** . . . . . State, County, County Subdivision, Place	87
10.	**Work Status and Income in 1999: 2000** . . . . . State, County, Place	101
11.	**Earnings in 1999 of Full-Time, Year-Round Workers, by Sex: 2000** . . . . . State, County, County Subdivision, Place	108
12.	**Earnings in 1999 of Full-Time, Year-Round Workers, by Sex: 2000** . . . . . State, County, Place	122
13.	**Household Income in 1999: 2000** . . . . . State, County, County Subdivision, Place	129
14.	**Household Income in 1999: 2000** . . . . . State, County, Place	142
15.	**Poverty Status in 1999: 2000** . . . . . State, County, County Subdivision, Place	149
16.	**Poverty Status in 1999: 2000** . . . . . State, County, Place	164
17.	**Units in Structure: 2000** . . . . . State, County, County Subdivision, Place	171
18.	**Units in Structure: 2000** . . . . . State, County, Place	184
19.	**Physical Housing Characteristics: 2000** . . . . . State, County, County Subdivision, Place	191
20.	**Physical Housing Characteristics: 2000** . . . . . State, County, Place	204

21. **Fuels and Equipment Characteristics: 2000** 211
State, County, County Subdivision, Place

22. **Fuels and Equipment Characteristics: 2000** 224
State, County, Place

23. **Owner and Renter Household Characteristics: 2000** 231
State, County, County Subdivision, Place

24. **Owner and Renter Household Characteristics: 2000** 245
State, County, Place

25. **Home Value: 2000**. 252
State, County, County Subdivision, Place

26. **Home Value: 2000**. 265
State, County, Place

27. **Selected Monthly Owner Costs: 2000** 272
State, County, County Subdivision, Place

28. **Selected Monthly Owner Costs: 2000** 285
State, County, Place

29. **Gross Rent: 2000** 292
State, County, County Subdivision, Place

30. **Gross Rent: 2000** 305
State, County, Place

31. **Mortgage and Rental Cost Characteristics: 2000** 312
State, County, County Subdivision, Place

32. **Mortgage and Rental Cost Characteristics: 2000** 327
State, County, Place

33. **Place of Birth, Residence in 1995, and Language for the American Indian and Alaska Native Population (One Race): 2000** 334
American Indian Area, County

34. **Education and Veteran Status for the American Indian and Alaska Native Population (One Race): 2000**. 335
American Indian Area, County

35. **Disability Status for the American Indian and Alaska Native Population (One Race): 2000**. 336
American Indian Area, County

36. **Employment Status and Journey to Work for the American Indian and Alaska Native Population (One Race): 2000** 337
American Indian Area, County

37. **Work Status and Income in 1999 for the American Indian and Alaska Native Population (One Race): 2000**. 338
American Indian Area, County

38. **Earnings in 1999 of Full-Time, Year-Round Workers, by Sex for the American Indian and Alaska Native Population (One Race): 2000**. 339
American Indian Area, County

39. **Income in 1999 of Households With an American Indian and Alaska Native Householder (One Race): 2000**. 340
American Indian Area, County

40. **Poverty Status in 1999 for the American Indian and Alaska Native Population (One Race): 2000** 341
American Indian Area, County

41. **Units in Structure: 2000** 342
American Indian Area, County

42. **Physical Housing Characteristics: 2000**. 343
American Indian Area, County

43. **Selected Equipment Characteristics of Housing Units With an American Indian and Alaska Native Householder (One Race): 2000** 344
American Indian Area, County

44. **Year Householder Moved Into Unit for Housing Units With an American Indian and Alaska Native Householder (One Race): 2000** 345
American Indian Area, County

45. **Home Value of Housing Units With an American Indian and Alaska Native Householder (One Race): 2000** 346
American Indian Area, County

46. **Selected Monthly Owner Costs of Housing Units With an American Indian and Alaska Native Householder (One Race): 2000** 347
American Indian Area, County

47. **Gross Rent of Housing Units With an American Indian and Alaska Native Householder (One Race): 2000** 348
American Indian Area, County

48. **Selected Mortgage and Rental Cost Characteristics of Housing Units With an American Indian and Alaska Native Householder (One Race): 2000** 349
American Indian Area, County

49. **Place of Birth, Residence in 1995, and Language for the Native Hawaiian and Other Pacific Islander Population (One Race): 2000** . . . . . *
Hawaiian Home Land, County

50. **Education and Veteran Status for the Native Hawaiian and Other Pacific Islander Population (One Race): 2000** . . . . . *
Hawaiian Home Land, County

51. **Disability Status for the Native Hawaiian and Other Pacific Islander Population (One Race): 2000** . . . . . *
Hawaiian Home Land, County

52. **Employment Status and Journey to Work for the Native Hawaiian and Other Pacific Islander Population (One Race): 2000** . . . . . *
Hawaiian Home Land, County

53. **Work Status and Income in 1999 for the Native Hawaiian and Other Pacific Islander Population (One Race): 2000** . . . . . *
Hawaiian Home Land, County

54. **Earnings in 1999 of Full-Time, Year-Round Workers, by Sex for the Native Hawaiian and Other Pacific Islander Population (One Race): 2000** . . . . . *
Hawaiian Home Land, County

55. **Income in 1999 of Households With a Native Hawaiian and Other Pacific Islander Householder (One Race): 2000** . . . . . *
Hawaiian Home Land, County

56. **Poverty Status in 1999 for the Native Hawaiian and Other Pacific Islander Population (One Race): 2000** . . . . . *
Hawaiian Home Land, County

57. **Units in Structure: 2000** . . . . . *
Hawaiian Home Land, County

58. **Physical Housing Characteristics: 2000** . . . . . *
Hawaiian Home Land, County

59. Selected Equipment Characteristics of Housing Units With a Native Hawaiian and Other Pacific Islander Householder (One Race): 2000 . . . . . *
Hawaiian Home Land, County

60. Year Householder Moved Into Unit for Housing Units With a Native Hawaiian and Other Pacific Islander Householder (One Race): 2000 . . . . . *
Hawaiian Home Land, County

61. Home Value of Housing Units With a Native Hawaiian and Other Pacific Islander Householder (One Race): 2000 . . . . . *
Hawaiian Home Land, County

62. Selected Monthly Owner Costs of Housing Units With a Native Hawaiian and Other Pacific Islander Householder (One Race): 2000 . . . . . *
Hawaiian Home Land, County

63. Gross Rent of Housing Units With a Native Hawaiian and Other Pacific Islander Householder (One Race): 2000 . . . . . *
Hawaiian Home Land, County

64. Selected Mortgage and Rental Cost Characteristics of Housing Units With a Native Hawaiian and Other Pacific Islander Householder (One Race): 2000 . . . . . *
Hawaiian Home Land, County

65. Percent of Population and Housing Units in Sample: 2000 . . **352**
State, County, County Subdivision, Place

66. Percent of Population and Housing Units in Sample: 2000 . . **359**
State, County, Place

67. Percent of Population and Housing Units in Sample: 2000 . . **363**
American Indian Area, County

68. Percent of Population and Housing Units in Sample: 2000 . . *
Hawaiian Home Land, County

* Table was omitted because there were no qualifying geographic areas.

How to Use This Census Report

CONTENTS

	Page
Introduction	I–1
How to Find Geographic Areas and Subject Matter Data	I–2
How to Use the Statistical Tables	I–2
Graphics	I–4
User Notes	I–5
Appendixes	I–5

INTRODUCTION

Data from Census 2000 are presented in three printed report series:

1. PHC-1, *Summary Population and Housing Characteristics*
2. PHC-2, *Summary Social, Economic, and Housing Characteristics*
3. PHC-3, *Population and Housing Unit Counts*

The data from Census 2000 were derived from a limited number of basic questions asked of the entire population and about every housing unit (referred to as the 100-percent questions, found on the "short form"), and from additional questions asked of a sample of the population and housing units (referred to as the sample questions, found on the "long form").

The PHC-1, *Summary Population and Housing Characteristics,* report series provides data based on the 100-percent questions. The subjects are age, Hispanic or Latino origin, household relationship, race, sex, tenure (owner- or renter-occupied), and vacancy characteristics. Land area measurements and population density also are provided. This series is similar to the 1990 census CPH-1 series.

The PHC-2, *Summary Social, Economic, and Housing Characteristics,* report series provides sample data based on both the 100-percent and the sample questions. Sample subjects include place of birth; residence in 1995; language; educational attainment and school enrollment; veteran status; disability status; employment status; journey to work; work status, earnings, income, and poverty status in 1999; physical housing characteristics; units in structure; fuel and equipment characteristics; owner and renter household characteristics, such as year owner moved into unit; home value; contract and gross rent; and mortgage and rental cost characteristics. This series is similar to the 1990 census CPH-5 series.

The PHC-3, *Population and Housing Unit Counts,* report series provides Census 2000 and historical comparisons of the 100-percent population and housing unit counts. It provides land and water area measurements, and population density. The user notes section documents geographic changes over the past decade. This series is similar to the 1990 census CPH-2 series.

In each series, there is one report for each state, the District of Columbia, and Puerto Rico, plus a United States summary report. Many tables in the United States summary reports include data for Puerto Rico.

HOW TO FIND GEOGRAPHIC AREAS AND SUBJECT MATTER DATA

This report includes a table finding guide to assist the user in locating those statistical tables that contain the desired data. The table finding guide lists alphabetically, by geographic area, the subjects shown in this report. To determine which tables in this report show data for a particular topic, find the subject in the lefthand column of the table finding guide and then look across the columns using the headings at the top for the desired type of geographic area. Figure I–1 is an example of a table finding guide.

The table finding guide does not include cross-classifications of subject-matter items. Additional information to locate data within specific reports is provided in the headnote at the top of the table finding guide and in the footnotes at the bottom of the guide.

Figure I–1.

Table Finding Guide

SUBJECTS BY TYPE OF GEOGRAPHIC AREA AND TABLE NUMBER

Subjects covered in this guide are shown on the left side, and types of geographic areas are shown at the top. Table numbers shown in **bold** indicate that either all or part of the table is presented for the American Indian and Alaska Native population in American Indian and Alaska Native areas, or for the Native Hawaiian and Other Pacific Islander population in Hawaiian home lands. See PHC-2-A, *Summary Social, Economic, and Housing Characteristics, Selected Appendixes* for a description of area classifications (Appendix A) and for definitions and explanations of subject characteristics (Appendix B).

Subject	The state[1]	County[2]	Place		County subdivision		American Indian and Alaska Native area[4]	Hawaiian home land[5]
			By county and county subdivision	Alphabetically for the state	By county	Alphabetically for the state		
POPULATION CHARACTERISTICS								
Disability status	5,6	5,6	5	6	5	6	**35**	**51**
Earnings in 1999	11,12	11,12	11	12	11	12	**38**	**54**
Educational attainment	3,4	3,4	3	4	3	4	**34**	**50**
Employment status	7,8	7,8	7	8	7	8	**36**	**52**
Full-time, year-round workers in 1999	9,10,11,12	9,10,11,12	9,11	10,12	9,11	10,12	**37,38**	**53,54**
Household income in 1999	13,14	13,14	13	14	13	14	**39**	**55**
Income in 1999	9,10	9,10	9	10	9	10	**37**	**53**
Journey to work	7,8	7,8	7	8	7	8	**36**	**52**
Language spoken at home and ability to speak English	1,2	1,2	1	2	1	2	**33**	**49**
Nativity	1,2	1,2	1	2	1	2	**33**	**49**
Place of birth	1,2	1,2	1	2	1	2	**33**	**49**
Poverty status in 1999	15,16	15,16	15	16	15	16	**40**	**56**
Residence in 1995	1,2	1,2	1	2	1	2	**33**	**49**
School enrollment and type of school	3,4	3,4	3	4	3	4	**34**	**50**
Veteran status	3,4	3,4	3	4	3	4	**34**	**50**
Work status in 1999	9,10	9,10	9	10	9	10	**37**	**53**
HOUSING CHARACTERISTICS								
Bedrooms	19,20	19,20	19	20	19	20	42	58
Gross rent	29,30	29,30	29	30	29	30	**47**	**63**
House heating fuel	21,22	21,22	21	22	21	22	–	–
Kitchen facilities	19,20	19,20	19	20	19	20	42	58
Mortgage status	31,32	31,32	31	32	31	32	**48**	**64**
Occupancy characteristics	23,24	23,24	23	24	23	24	**44**	**60**
Owner cost characteristics	27,28,31,32	27,28,31,32	27,31	28,32	27,31	28,32	**46,48**	**62,64**
Plumbing facilities	19,20	19,20	19	20	19	20	42	58
Rental cost characteristics	31,32	31,32	31	32	31	32	**48**	**64**
Rooms	19,20	19,20	19	20	19	20	42	58
Telephone service available	21,22	21,22	21	22	21	22	**43**	**59**
Tenure	23,24	23,24	23	24	23	24	–	–
Units in structure	17,18,23,24	17,18,23,24	17,23	18,24	17,23	18,24	41	57
Value of home	25,26	25,26	25	26	25	26	**45**	**61**
Vehicles available	21,22	21,22	21	22	21	22	**43**	**59**
Year householder moved into unit	23,24	23,24	23	24	23	24	**44**	**60**
Year structure built	19,20	19,20	19	20	19	20	42	58

HOW TO USE THE STATISTICAL TABLES

Parts of a Statistical Table

The census data included in printed reports are arranged in tables. Each table includes four major parts: (1) heading, (2) boxhead, (3) stub, and (4) data field. A typical census report table is illustrated in Figure I–2.

The heading consists of the table number, title, and headnote. The table number indicates the position of the table within the report, while the title is a brief statement indicating the subjects and time reference of the data presented in the table. The headnote is enclosed in brackets and is located under the title. It contains statements that qualify, explain, or provide information pertaining to the entire table.

The boxhead is under the heading. This portion of the table, which contains the individual column heads or captions, describes the data in each vertical column. In the boxhead of many tables, a spanner appears across and above two or more column heads or across two or more lower spanners. The purpose of a spanner is to classify or qualify items below it or separate the table into identifiable blocks in terms of major aspects of the data.

Figure I–2.

PARTS OF A STATISTICAL TABLE



Table 6. **Population for Selected Categories of Race: 2000**

[For information on confidentiality protection, nonsampling error, and definitions, see text]

State County Place and [In Selected States] County Subdivision	Selected combinations of two races: White; Black or African American	White; American Indian and Alaska Native	White; Asian	Black or African American; American Indian and Alaska native	Race alone or in combination with one or more other races: White	Black or African American	American Indian and Alaska Native	Asian	Native Hawaiian and Other Pacific Islander	Some other race
The State	**6 356**	**17 566**	**4 772**	**2 326**	**3 199 953**	**1 168 998**	**44 449**	**39 458**	**4 288**	**38 201**
COUNTY										
Autauga County	41	188	77	13	35 589	7 549	410	297	32	223
Baldwin County	155	725	151	37	123 709	14 722	1 614	750	89	1 066
Barbour County	34	56	15	19	15 026	13 550	221	143	41	313
Bibb County	16	55	8	9	16 064	4 651	115	25	4	76
Blount County	34	273	41	10	49 993	664	560	132	24	1 194
Bullock County	10	27	-	11	3 008	8 613	84	40	16	56
Butler County	21	23	7	10	12 558	9 773	84	47	3	26
Calhoun County	195	410	131	40	89 475	21 142	939	655	151	867
Chambers County	38	75	15	25	22 433	14 030	161	101	16	77
Cherokee County	34	95	17	5	22 451	1 381	178	67	22	113
Chilton County	34	137	21	9	34 578	4 259	269	113	15	657
Choctaw County	19	23	2	3	8 832	7 066	53	11	7	28
Clarke County	28	38	9	21	15 685	12 065	128	62	14	65
Clay County	14	72	5	1	11 884	2 259	122	23	8	79
Cleburne County	11	65	10	-	13 485	536	111	33	-	67
Coffee County	108	255	126	45	24 238	9 213	472	535	100	528
Colbert County	62	233	26	25	43 236	9 374	474	165	42	258
Conecuh County	10	34	8	5	7 883	8 160	78	31	4	50
Coosa County	8	46	5	10	7 883	4 187	100	13	4	111
Covington County	27	129	26	5	32 656	4 688	323	95	12	99
Crenshaw County	25	47	4	2	10 169	3 424	105	24	5	39
Cullman County	60	442	55	1	75 743	829	809	224	51	671
Dale County	155	317	174	53	37 404	10 309	721	803	164	869
Dallas County	55	47	9	20	16 665	20 472	138	291	49	145
DeKalb County	48	635	35	7	60 633	1 154	1 208	178	59	2 282
Elmore County	102	286	84	36	51 338	13 814	693	362	52	413
Escambia County	48	255	32	19	25 143	11 922	1 441	140	25	219
Etowah County	172	396	86	33	86 588	15 464	826	569	94	966
Fayette County	20	41	6	2	16 160	2 237	83	37	3	74
Franklin County	39	129	14	-	28 270	1 368	233	64	46	1 551
Geneva County	13	113	15	6	22 611	2 772	316	53	16	186
Greene County	7	5	-	-	1 918	8 032	18	17	8	16
Hale County	21	16	1	13	6 910	10 193	65	47	24	72
Henry County	24	45	18	8	10 813	5 368	90	34	7	183
Houston County	145	296	82	54	65 558	22 119	724	689	63	525
Jackson County	79	254	34	18	50 591	2 125	1 635	178	28	267
Jefferson County	811	1 452	630	14	662 047	262 226	3 556	7 159	611	5 340
Lamar County	11	43	5	4	13 887	1 634	90	152	4	40
Lauderdale County	126	322	51	19	79 390	8 942	583	386	40	457
Lawrence County	53	931	18	25	28 102	4 736	2 839	61	6	146
Lee County	180	349	180	29	86 172	26 388	720	2 165	119	757
Limestone County	112	285	48	16	55 579	8 900	622	302	39	855
Lowndes County	9	4	5	11	3 516	9 929	42	31	13	19
Macon County	38	15	5	51	3 440	20 550	118	129	28	57
Madison County	756	1 978	745	324	200 733	64 636	4 668	6 292	494	2 550
Marengo County	18	34	4	19	10 733	11 712	79	53	15	72
Marion County	32	101	20	6	29 779	1 180	211	101	28	160
Marshall County	130	400	67	6	77 620	1 373	679	290	78	2 520
Mobile County	557	1 292	510	326	250 515	134 861	4 573	6 526	398	2 600
Monroe County	47	85	6	14	14 210	9 819	338	81	9	63
Montgomery County	367	375	411	158	110 684	109 558	1 226	2 931	331	1 243
Morgan County	226	665	73	37	95 698	12 813	1 543	646	118	1 703
Perry County	8	9	2	2	3 694	8 157	24	30	30	27
Pickens County	27	47	9	9	11 810	9 064	85	68	26	65
Pike County	41	162	21	68	18 287	10 988	450	155	34	140
Randolph County	29	66	7	2	17 223	5 017	117	64	6	100
Russell County	78	154	63	27	28 610	20 525	387	313	110	423
St. Clair County	127	361	217	49	64 630	5 394	668	177	20	327
Shelby County	17	94	-	15	126 635	2 328	846	1 757	67	1 342
Sumter County	18	38	4	22	5 673	10 897	45	39	13	54
Talladega County	149	188	48	31	54 317	25 578	427	247	69	324
Tallapoosa County	51	86	6	11	30 654	10 610	223	103	24	108
Tuscaloosa County	209	434	163	73	113 445	40 780	957	1 824	172	1 246
Walker County	73	239	47	10	65 756	4 467	462	206	28	438
Washington County	17	89	11	5	11 895	4 908	1 399	37	18	18
Wilcox County	4	8	1	6	3 639	9 494	34	22	6	16
Winston County	11	126	13	-	24 368	110	243	53	17	265
PLACE										
Abbeville city, Henry County	6	2	2	-	1 703	1 203	2	4	-	90
Adamsville city, Jefferson County	8	13	3	6	3 790	1 147	39	11	2	10
Addison town, Winston County	-	1	-	-	720	1	2	1	-	-
Akron town, Hale County	-	-	-	1	95	426	1	2	3	2
Alabaster city, Shelby County	25	62	31	2	19 983	2 287	141	187	12	177
Albertville city, Marshall County	31	64	9	2	15 040	406	143	62	45	1 793
Alexander City city, Tallapoosa County	14	17	3	1	10 637	4 285	39	61	16	50
Alexandria CDP, Calhoun County	9	5	5	-	3 284	371	17	28	5	11
Aliceville city, Pickens County	7	4	-	5	840	1 723	12	11	3	-
Allgood town, Blount County	-	2	-	-	548	2	5	-	-	94
Altoona town	-	9	1	-	949	25	10	1	-	9
Blount County (part)	-	-	-	-	15	-	-	-	-	-
Etowah County (part)	-	9	1	-	934	25	10	1	-	9

16 Alabama — Summary Population and Housing Characteristics, U.S. Census Bureau, Census 2000

The stub is located at the left edge of the table. It includes a listing of line or row captions or descriptions. At the top of the stub is the stubhead. The stubhead is considered to be an extension of the table title and usually shows generic geographic area designations and restrictions.

In the stub, several features are used to help the user better understand the contents of the table. Usually, a block of data lines is preceded by a sidehead. The sidehead, similar to a spanner, describes and classifies the stub entries following it. The use of indentation in a stub indicates the relationship of one data line to another. Indented data lines represent subcategories that, in most instances, sum to a total. Occasionally in tables, it is desirable to show one or more single-line subcategories that do not sum to the total.

The data field is that part of the statistical table that contains the data. It extends from the bottom of the boxhead to the bottom of the table and from the right of the stub to the right edge of the page.

Both geographic and subject-matter terms appear in tables. It is important to read the definitions of the terms used in the tables because census terms often are defined in special ways that reflect the manner in which the questions were asked and the data were tabulated. Definitions of geographic terms are provided in PHC-2-A, *Summary Social, Economic, and Housing Characteristics, Selected Appendixes,* Appendix A. Census tables often include derived measures such as medians, means, percentages, and ratios. These and other subject-matter terms are defined in Appendix B of the same report.

Symbols and Geographic Abbreviations

The following symbols are used in the tables and explanations of subjects covered in Census 2000 reports:

- A dash "-" represents zero or a derived measure that rounds to less than 0.1.
- (X) means not applicable. In the 1990 and earlier decennial census reports, three dots "..." meant not applicable.

- (NA) means not available.
- The superscript prefix "r" indicates that the count has been revised since the publication of the 1990 census reports, or that the area was erroneously omitted or not shown in the correct geographic relationship in the 1990 census reports. This symbol appears only in the Census 2000 PHC-3, *Population and Housing Unit Counts,* report series.
- A dagger "†" next to the name of a geographic area indicates that there has been a geographic change (for example, an annexation or detachment, a new incorporation, or a name change) since the information was published for the 1990 census for that area. This symbol appears only in the Census 2000 PHC-3, *Population and Housing Unit Counts*, report series. The geographic change information for the entities in a state is shown in the "User Notes" section of the Census 2000 PHC-3 report for that state.
- A plus sign "+" is appended to the lower bound of the highest interval when the median falls in the upper interval of an open-ended distribution. A minus sign "-" is appended to the upper bound of the lowest interval when the median falls in the lowest interval of an open-ended distribution. For more information on medians, see the section on "Derived Measures" in Appendix B.
- A minus sign "-" preceding a figure denotes decrease. The minus sign appears only in the Census 2000 PHC-3, *Population and Housing Unit Counts,* report series.

The following geographic abbreviations and terms may be used in the tables in this report:

- A "(part)" next to the name of a geographic area in a hierarchical presentation indicates that the geographic entity is located only partially in the superior geographic entity. For example, a "(part)" next to a place name in a county subdivision-place hierarchy indicates that the place is located in more than one county subdivision. (Places also may be "split" by county, congressional district, urban/rural, metropolitan area, voting district, and other geographic boundaries, depending on the presentation.) Other geographic entities also can be "split" by a higher level entity. The exception is a tabulation block, which is unique within all geographic entities in census products.
- ANVSA is Alaska Native village statistical area.
- ANRC is Alaska Native Regional Corporation.
- CCD is census county division.
- CDP is census designated place.
- CMSA is consolidated metropolitan statistical area.
- MA is metropolitan area.
- MSA is metropolitan statistical area.
- OTSA is Oklahoma tribal statistical area.
- PMSA is primary metropolitan statistical area.
- SDAISA is state designated American Indian statistical area.
- TDSA is tribal designated statistical area.
- UT is unorganized territory.

GRAPHICS

Charts, statistical maps, and other graphic summaries are included in some Census 2000 reports.

USER NOTES

User notes include corrections, errata, and related explanatory information. This section appears directly before the statistical tables in census reports. It presents information about unique characteristics of the report and changes or corrections made too late to be reflected in the text or tables themselves. However, sometimes this information becomes available too late to be reflected even in the user notes. Census 2000 user updates are available on the Census Bureau's Internet site at www.census.gov/main/www/cen2000.html. To receive notification of user notes, subscribe to the Census Product Update (http://www.census.gov/mp/www/cpu.html), a biweekly e-mail newsletter available from the Customer Services Center of the Marketing Services Office at the U.S. Census Bureau, or contact the Customer Services Center directly on 301-763-INFO (4636) or at webmaster@census.gov.

APPENDIXES

Appendixes A through E and Appendix H, described below, are found in the separate printed volume, PHC-2-A, *Summary Social, Economic, and Housing Characteristics, Selected Appendixes,* or on the Internet at http://www.census.gov/prod/cen2000/phc-2-a.pdf. Appendixes F and G are included in this report.

Appendix A, Geographic Terms and Concepts. Provides definitions of the types of geographic areas and related information used in census products.

Appendix B, Definitions of Subject Characteristics. Contains definitions for the subject-matter terms used in census products, including explanations of derived measures, limitations of the data, and comparability with previous censuses. The subjects are listed alphabetically. Population characteristics are defined first, followed by the definitions of the housing subjects.

Appendix C, Data Collection and Processing Procedures. Explains the enumeration and residence rules used in counting the population and housing units in the United States and Puerto Rico. It also describes the major components of the operational plan for Census 2000, and includes a glossary of terms.

Appendix D, Questionnaire. Presents a facsimile of the Census 2000 questionnaire used to collect the data in this report.

Appendix E, Data Products and User Assistance. Summarizes the Census 2000 data products by describing the information available in printed reports and through electronic media such as CD-ROM, DVD, and the Internet. It also describes Census 2000 maps and other geographic products, reference materials, and sources of assistance.

Appendix F, Maps. Contains maps depicting the geographic areas shown in this report.

Appendix G, Accuracy of the Data. Provides information on confidentiality of the data, imputation of housing unit status and population counts, sources of errors in the data, and editing of unacceptable data.

Appendix H, Acknowledgments. Lists many of the U.S. Census Bureau staff who participated in the various activities of Census 2000.

Table Finding Guide

SUBJECTS BY TYPE OF GEOGRAPHIC AREA AND TABLE NUMBER

Subjects covered in this guide are shown on the left side, and types of geographic areas are shown at the top. Table numbers shown in **bold** indicate that either all or part of the table is presented for the American Indian and Alaska Native population in American Indian and Alaska Native areas, or for the Native Hawaiian and Other Pacific Islander population in Hawaiian home lands. See PHC-2-A, *Summary Social, Economic, and Housing Characteristics, Selected Appendixes* for a description of area classifications (Appendix A) and for definitions and explanations of subject characteristics (Appendix B).

Subject	The state[1]	County[2]	Place		County subdivision		American Indian and Alaska Native area[4]	Hawaiian home land[5]
			By county and county subdivision	Alphabetically for the state	By county	Alphabetically for the state		
POPULATION CHARACTERISTICS								
Disability status	5,6	5,6	5	6	5	6	**35**	**51**
Earnings in 1999	11,12	11,12	11	12	11	12	**38**	**54**
Educational attainment	3,4	3,4	3	4	3	4	**34**	**50**
Employment status	7,8	7,8	7	8	7	8	**36**	**52**
Full-time, year-round workers in 1999	9,10,11,12	9,10,11,12	9,11	10,12	9,11	10,12	**37,38**	**53,54**
Household income in 1999	13,14	13,14	13	14	13	14	**39**	**55**
Income in 1999	9,10	9,10	9	10	9	10	**37**	**53**
Journey to work	7,8	7,8	7	8	7	8	**36**	**52**
Language spoken at home and ability to speak English	1,2	1,2	1	2	1	2	**33**	**49**
Nativity	1,2	1,2	1	2	1	2	**33**	**49**
Place of birth	1,2	1,2	1	2	1	2	**33**	**49**
Poverty status in 1999	15,16	15,16	15	16	15	16	**40**	**56**
Residence in 1995	1,2	1,2	1	2	1	2	**33**	**49**
School enrollment and type of school	3,4	3,4	3	4	3	4	**34**	**50**
Veteran status	3,4	3,4	3	4	3	4	**34**	**50**
Work status in 1999	9,10	9,10	9	10	9	10	**37**	**53**
HOUSING CHARACTERISTICS								
Bedrooms	19,20	19,20	19	20	19	20	42	58
Gross rent	29,30	29,30	29	30	29	30	**47**	**63**
House heating fuel	21,22	21,22	21	22	21	22	–	–
Kitchen facilities	19,20	19,20	19	20	19	20	42	58
Mortgage status	31,32	31,32	31	32	31	32	**48**	**64**
Occupancy characteristics	23,24	23,24	23	24	23	24	**44**	**60**
Owner cost characteristics	27,28,31,32	27,28,31,32	27,31	28,32	27,31	28,32	**46,48**	**62,64**
Plumbing facilities	19,20	19,20	19	20	19	20	42	58
Rental cost characteristics	31,32	31,32	31	32	31	32	**48**	**64**
Rooms	19,20	19,20	19	20	19	20	42	58
Telephone service available	21,22	21,22	21	22	21	22	**43**	**59**
Tenure	23,24	23,24	23	24	23	24	–	–
Units in structure	17,18,23,24	17,18,23,24	17,23	18,24	17,23	18,24	41	57
Value of home	25,26	25,26	25	26	25	26	**45**	**61**
Vehicles available	21,22	21,22	21	22	21	22	**43**	**59**
Year householder moved into unit	23,24	23,24	23	24	23	24	**44**	**60**
Year structure built	19,20	19,20	19	20	19	20	42	58

See footnotes on next page.

[1]State, District of Columbia, or Puerto Rico.

[2]Parish in Louisiana; city and borough, municipality, borough, or census area in Alaska; and municipio in Puerto Rico; in Maryland, Missouri, Nevada, and Virginia, one or more cities are independent of counties and are treated as statistical equivalents of counties; the entire District of Columbia, which has no counties, is treated as a county equivalent.

[3]County subdivisions within the state are shown alphabetically with places for the following 12 states: Connecticut, Maine, Massachusetts, Michigan, Minnesota, New Hampshire, New Jersey, New York, Pennsylvania, Rhode Island, Vermont, and Wisconsin.

[4]American Indian and Alaska Native areas include state and federal American Indian Reservations; Oklahoma tribal statistical areas (OTSAs); tribal designated statistical areas (TDSAs) (federal areas); state designated American Indian statistical areas (SDAISAs) (state areas); Alaska Native village statistical areas (ANVSAs); and Alaska Native Regional Corporations (ANRCs).

[5]Tables for these areas appear only in the report for Hawaii.

User Notes

Additional information concerning this Census 2000 product and its source file, Summary File 3, may become available after this report is published. This information, called Notes and Errata, is available in portable document format (PDF) on the U.S. Census Bureau's Internet site at http://www.census.gov/main/www/cen2000.html. To receive notification of user notes, subscribe to the Census Product Update (http://www.census.gov/mp/www/cpu.html), a biweekly e-mail newsletter available from the Customer Services Center of the Marketing Services Office at the U.S. Census Bureau, or contact the Customer Services Center directly on 301-763-INFO (4636) or at webmaster@census.gov.

ADDITIONAL DEFINITIONS AND EXPLANATIONS OF THE DATA

Data Note 1

The user should note that there are limitations to many of these data. Please refer to the text for further explanations on the limitations of the data. See Appendix G of this report and the text found in PHC-2-A, *Summary Social, Economic, and Housing Characteristics, Selected Appendixes.*

Data Note 2

The Census Bureau is aware there may be a problem in the Census 2000 employment status data for people enumerated in group quarters. The problem may cause the labor force data for places, particularly those with high concentrations of people in group quarters (such as college towns with large dormitory populations) to overstate the number in the labor force, the number unemployed, and the percent unemployed, and to understate the number of employed. For more information, see the Census 2000 Notes and Errata document at the following Census Bureau Internet site: http://www.census.gov/prod/cen2000/notes/errata.pdf.

Data Note 3

Estimated population and housing unit totals based on tabulations from only the sample questionnaires (sample tabulations) may differ from the official counts as tabulated from every census questionnaire (100-percent tabulations). Such differences result, in part, because the sample tabulations are based on information from a sample of households rather than from all households (sampling error). Differences also can occur because the interview situation (length of questionnaire, effect of the interviewer, etc.) and the processing rules differ between the 100-percent and sample tabulations. These types of differences are referred to as nonsampling error. (For more information, see Appendix G.)

The 100-percent data are the official counts and should be used as the source of information on population and housing items collected on the 100-percent questionnaire, such as age, race, Hispanic or Latino origin, and tenure. This is especially appropriate when the primary focus is on counts of the population or housing units for small areas. For estimates of the number of people and housing units by characteristics asked only on a sample basis (such as education, labor force status, income in 1999, or year structure built), the sample estimates should be used within the context of the error associated with them.

Additional information on comparing sample estimates with corresponding 100-percent values is available on the Census Bureau's Internet site at http://www.census.gov/Press-Release/www/2002/sf3compnote.html.

Data Note 4

Median incomes for nonfamily households by race were calculated from a 38-category income distribution rather than the standard 39-category income distribution. The 38-category distribution collapsed the two highest categories ($175,000 - $199,999 and $200,000 and over) into a single category of $175,000 and over.

Data Note 5

Users may find slight differences in the Occupants Per Room calculations between those found in this report and those found in the Census 2000 Demographic Profile. “Occupants per room” is obtained by dividing the number of people in each occupied housing unit by the number of rooms in the unit. This report, based on Summary File 3, correctly uses a topcode value of “10 rooms” for those occupied housing units with “9 or more rooms.” In the Demographic Profile, an incorrect topcode value of “9 rooms” was used.

Table 1. **Place of Birth, Residence in 1995, and Language: 2000**

[Data based on a sample (except Tables 65-68). For information on confidentiality protection, coverage, sampling error, and nonsampling error, see Appendix G.
For location of definitions, see "How to Use This Census Report"]

State **County** **County Subdivision** **Place**	Total population	Native population—Percent born in state of residence	Foreign-born population			Population 5 years and over		Speak a language other than English at home			
								Population 5 to 17 years		Population 18 years and over	
			Number	Percent of total population	Percent naturalized citizens	Number	Percent living in different house in 1995	Number	Percent who speak English less than "very well"	Number	Percent who speak English less than "very well"
The State	**7 078 515**	**56.5**	**570 279**	**8.1**	**40.8**	**6 619 266**	**47.8**	**134 306**	**32.3**	**600 885**	**43.3**
Accomack County	38 305	61.4	1 625	4.2	17.6	36 005	39.7	450	52.4	1 978	59.6
District 1	4 324	45.0	75	1.7	61.3	4 156	44.2	33	-	135	36.3
Chincoteague town	4 317	45.0	75	1.7	61.3	4 149	44.1	33	-	132	37.1
District 2	5 778	43.7	147	2.5	36.7	5 483	38.8	37	37.8	237	63.7
Hallwood town	290	62.8	24	8.3	-	281	28.1	28	42.9	45	77.8
Saxis town	352	69.6	-	-	(X)	341	19.6	-	(X)	2	-
Tangier town	606	70.4	5	0.8	-	579	15.2	4	50.0	8	75.0
District 3	5 425	59.9	145	2.7	-	5 011	32.8	91	50.5	119	-
District 4	3 623	70.2	178	4.9	20.8	3 412	31.3	66	33.3	204	57.8
Bloxom town	374	66.9	20	5.3	45.0	348	23.9	4	-	33	87.9
Parksley town	814	61.2	43	5.3	4.7	773	39.8	18	5.6	58	50.0
District 5	4 023	76.6	464	11.5	7.3	3 660	55.3	71	74.6	518	80.7
District 6	3 829	62.6	309	8.1	12.6	3 607	46.7	75	81.3	353	66.9
Accomac town	529	41.6	14	2.6	85.7	502	56.4	-	(X)	14	50.0
District 7	3 567	60.7	153	4.3	24.8	3 375	36.7	37	70.3	195	40.0
Onancock town	1 524	59.0	71	4.7	29.6	1 426	46.3	12	58.3	73	61.6
Onley town	488	72.1	33	6.8	12.1	449	29.8	4	50.0	35	14.3
District 8	3 818	71.3	46	1.2	32.6	3 622	37.1	13	46.2	69	29.0
Keller town	175	69.9	2	1.1	-	168	27.4	-	(X)	4	50.0
Melfa town	481	73.4	15	3.1	-	452	38.5	5	-	21	61.9
Wachapreague town	234	66.5	7	3.0	42.9	228	37.3	-	(X)	5	80.0
District 9	3 918	75.9	108	2.8	21.3	3 679	36.0	27	29.6	148	73.6
Belle Haven town (part)	417	70.9	8	1.9	100.0	400	40.3	2	-	9	55.6
Painter town	216	79.2	-	-	(X)	210	23.8	-	(X)	1	-
Albemarle County	79 236	53.3	5 753	7.3	31.1	74 250	50.2	1 161	33.5	5 255	39.0
Jack Jouett district	8 852	33.3	1 638	18.5	23.3	8 400	70.6	289	31.5	1 285	38.5
Rio district	12 658	51.2	1 176	9.3	19.8	11 850	58.1	199	46.2	1 215	49.8
Rivanna district	18 879	52.1	970	5.1	35.7	17 485	52.1	151	31.8	933	33.9
Samuel Miller district	11 436	52.7	734	6.4	45.6	10 843	38.3	183	31.1	632	33.1
Scottsville district	14 027	63.8	639	4.6	33.0	13 058	48.1	188	19.7	603	34.2
Scottsville town (part)	568	68.7	32	5.6	90.6	534	55.6	6	-	30	43.3
White Hall district	13 384	57.9	596	4.5	47.8	12 614	38.9	151	42.4	587	37.1
Crozet CDP	2 842	70.2	144	5.1	67.4	2 623	41.9	37	27.0	173	32.9
Alleghany County	12 926	78.6	112	0.9	55.4	12 202	28.7	34	82.4	227	19.8
Boiling Spring district	2 880	79.3	-	-	(X)	2 732	27.1	7	100.0	37	21.6
Clifton district	2 792	81.4	10	0.4	-	2 640	32.4	13	53.8	30	10.0
Iron Gate town	403	85.9	-	-	(X)	383	29.8	-	(X)	5	60.0
Covington district	1 649	77.4	25	1.5	100.0	1 544	27.7	-	(X)	33	-
Falling Spring district	3 425	73.6	40	1.2	37.5	3 201	29.6	6	100.0	81	32.1
Jackson River district	2 180	82.9	37	1.7	59.5	2 085	25.4	8	100.0	46	17.4
Low Moor CDP	333	86.8	-	-	(X)	317	44.8	-	(X)	-	(X)
Selma CDP	465	87.8	5	1.1	100.0	446	22.2	-	(X)	6	-
Amelia County	11 400	81.4	80	0.7	61.3	10 694	36.8	97	24.7	182	41.8
District 1	2 495	79.7	20	0.8	100.0	2 347	42.1	-	(X)	40	42.5
District 2	1 820	79.6	22	1.2	50.0	1 720	33.1	-	(X)	13	53.8
District 3	2 244	83.7	26	1.2	23.1	2 140	36.1	15	-	50	38.0
District 4	2 743	82.3	12	0.4	100.0	2 510	40.2	36	66.7	59	30.5
District 5	2 098	81.3	-	-	(X)	1 977	30.1	46	-	20	75.0
Amherst County	31 894	80.9	388	1.2	27.8	30 113	36.3	167	28.7	722	32.5
District 1	6 618	81.0	62	0.9	29.0	6 253	38.2	38	18.4	80	27.5
Madison Heights CDP (part)	1 334	86.7	-	-	(X)	1 245	41.5	7	100.0	-	(X)
District 2	6 770	73.3	108	1.6	44.4	6 422	40.1	17	-	231	14.3
Amherst town	2 331	80.1	50	2.1	54.0	2 204	45.9	8	-	67	19.4
District 3	6 673	79.9	95	1.4	27.4	6 301	35.3	52	46.2	162	46.9
District 4	5 735	85.9	17	0.3	52.9	5 319	33.7	-	(X)	86	14.0
Madison Heights CDP (part)	3 919	87.3	8	0.2	-	3 613	34.6	-	(X)	57	21.1
District 5	6 098	85.3	106	1.7	6.6	5 818	33.6	60	28.3	163	56.4
Madison Heights CDP (part)	6 098	85.3	106	1.7	6.6	5 818	33.6	60	28.3	163	56.4
Appomattox County	13 705	81.3	188	1.4	44.7	12 871	36.1	83	32.5	286	39.5
Clover Hill district	3 459	79.0	48	1.4	79.2	3 287	34.1	9	-	73	34.2
Appomattox town (part)	204	86.3	-	-	(X)	189	31.7	-	(X)	-	(X)
Pamplin City town (part)	200	72.4	1	0.5	-	184	44.0	-	(X)	3	66.7
Southside district	6 344	83.0	126	2.0	36.5	5 907	38.2	53	26.4	182	41.8
Appomattox town (part)	1 489	83.5	3	0.2	100.0	1 363	40.7	25	24.0	21	-
Stonewall district	3 902	80.7	14	0.4	-	3 677	34.6	21	61.9	31	38.7
Arlington County	189 453	22.3	52 693	27.8	27.3	179 064	60.7	8 721	36.1	50 531	52.7
Arlington	189 453	22.3	52 693	27.8	27.3	179 064	60.7	8 721	36.1	50 531	52.7
Arlington CDP	189 453	22.3	52 693	27.8	27.3	179 064	60.7	8 721	36.1	50 531	52.7
Augusta County	65 615	74.1	925	1.4	41.5	61 958	38.0	367	46.0	1 262	32.3
Beverley Manor district	8 835	74.2	65	0.7	70.8	8 278	46.7	21	38.1	97	13.4
Jolivue CDP	1 043	65.7	13	1.2	53.8	986	50.5	-	(X)	13	53.8
Stuarts Draft CDP (part)	1 175	67.2	6	0.5	100.0	1 092	58.9	13	-	33	-
Verona CDP (part)	3 380	73.1	16	0.5	62.5	3 185	38.9	-	(X)	19	-
Middle River district	8 779	76.8	63	0.7	36.5	8 228	33.7	17	76.5	106	45.3
Crimora CDP	1 792	81.1	7	0.4	-	1 715	32.3	5	100.0	17	58.8
Dooms CDP (part)	21	76.2	-	-	(X)	21	-	-	(X)	-	(X)
Grottoes town (part)	-	(X)	-	(X)	(X)	-	(X)	-	(X)	-	(X)
Weyers Cave CDP (part)	1 228	75.0	-	-	(X)	1 127	40.6	-	(X)	-	(X)
North River district	9 348	75.5	292	3.1	36.3	8 853	31.8	118	51.7	269	50.2
Verona CDP (part)	286	69.9	-	-	(X)	286	55.2	-	(X)	10	-
Weyers Cave CDP (part)	18	100.0	-	-	(X)	12	-	-	(X)	-	(X)
Pastures district	8 348	73.2	48	0.6	25.0	7 969	35.0	36	50.0	90	23.3
Craigsville town	963	88.5	4	0.4	50.0	916	36.8	3	-	7	42.9
Riverheads district	9 372	70.5	104	1.1	42.3	8 952	36.8	39	43.6	170	22.9

Table 1. **Place of Birth, Residence in 1995, and Language: 2000**—Con.

[Data based on a sample (except Tables 65-68). For information on confidentiality protection, coverage, sampling error, and nonsampling error, see Appendix G.
For location of definitions, see "How to Use This Census Report"]

State County County Subdivision Place	Total population	Native population—Percent born in state of residence	Foreign-born population			Population 5 years and over		Speak a language other than English at home			
								Population 5 to 17 years		Population 18 years and over	
			Number	Percent of total population	Percent naturalized citizens	Number	Percent living in different house in 1995	Number	Percent who speak English less than "very well"	Number	Percent who speak English less than "very well"
Augusta County—Con.											
Riverheads district—Con.											
Greenville CDP	1 271	41.8	-	-	(X)	1 243	47.1	-	(X)	-	(X)
Stuarts Draft CDP (part)	811	73.6	-	-	(X)	785	43.2	15	-	13	-
South River district	10 747	72.2	204	1.9	48.5	10 024	41.5	104	42.3	290	30.0
Lyndhurst CDP (part)	1 501	72.9	68	4.5	8.8	1 449	36.4	35	80.0	77	58.4
Sherando CDP (part)	578	73.9	12	2.1	100.0	546	25.8	10	-	12	41.7
Stuarts Draft CDP (part)	6 552	72.5	37	0.6	62.2	6 071	40.4	20	35.0	137	13.9
Wayne district	10 186	76.6	149	1.5	36.2	9 654	39.9	32	25.0	240	27.1
Dooms CDP (part)	1 151	91.5	18	1.6	33.3	1 128	30.9	-	(X)	6	-
Fishersville CDP	4 980	73.3	50	1.0	24.0	4 676	49.5	-	(X)	103	18.4
Lyndhurst CDP (part)	135	36.7	7	5.2	100.0	127	65.4	-	(X)	7	100.0
Sherando CDP (part)	-	(X)	-	(X)	(X)	-	(X)	-	(X)	-	(X)
Bath County	5 048	78.8	216	4.3	16.2	4 823	34.4	45	17.8	175	44.0
Cedar Creek district	734	71.5	15	2.0	60.0	689	26.0	-	(X)	19	-
Millboro district	1 000	74.2	7	0.7	100.0	984	37.0	-	(X)	16	62.5
Valley Springs district	983	82.7	46	4.7	-	947	29.9	25	32.0	44	52.3
Warm Springs district	1 012	74.2	-	-	(X)	962	43.2	-	(X)	36	55.6
Williamsville district	1 319	88.0	148	11.2	12.8	1 241	33.8	20	-	60	40.0
Bedford County	60 371	70.4	1 098	1.8	57.8	56 881	39.6	333	54.1	1 235	25.9
Blue Ridge district	14 241	78.8	189	1.3	76.2	13 408	39.3	111	48.6	229	30.6
Center district	8 667	75.2	109	1.3	69.7	8 147	35.5	13	-	157	21.0
Jefferson district	18 673	60.0	524	2.8	58.6	17 453	45.1	107	58.9	526	28.1
Forest CDP	7 995	55.0	202	2.5	48.5	7 471	48.5	37	45.9	199	28.1
Lakes district	11 659	67.0	228	2.0	36.8	11 045	37.6	83	60.2	253	16.6
Peaks district	7 131	79.8	48	0.7	50.0	6 828	34.6	19	68.4	70	38.6
Bland County	6 871	49.3	56	0.8	76.8	6 563	30.6	77	83.1	118	34.7
Mechanicsburg district	2 399	49.4	-	-	(X)	2 296	39.5	56	89.3	44	65.9
Rocky Gap district	2 407	39.6	21	0.9	66.7	2 301	27.6	14	100.0	27	25.9
Seddon district	1 408	59.3	28	2.0	78.6	1 346	26.4	7	-	47	10.6
Sharon district	657	63.2	7	1.1	100.0	620	16.9	-	(X)	-	(X)
Botetourt County	30 496	74.3	289	0.9	63.0	28 758	36.9	82	19.5	542	33.4
Amsterdam district	6 394	70.7	71	1.1	83.1	6 072	41.3	10	40.0	102	33.3
Cloverdale CDP (part)	212	100.0	-	-	(X)	197	42.6	-	(X)	-	(X)
Daleville CDP	1 375	68.3	17	1.2	76.5	1 277	32.9	-	(X)	24	45.8
Hollins CDP (part)	158	93.0	-	-	(X)	158	38.6	-	(X)	-	(X)
Blue Ridge district	5 494	73.5	36	0.7	61.1	5 171	31.5	21	-	122	45.1
Blue Ridge CDP (part)	3 256	73.9	5	0.2	100.0	3 094	28.7	6	-	44	75.0
Laymantown CDP	1 891	71.5	31	1.6	54.8	1 757	36.5	15	-	69	31.9
Buchanan district	5 327	80.1	18	0.3	55.6	5 022	34.0	26	38.5	91	24.2
Buchanan town	1 256	77.8	10	0.8	20.0	1 198	40.4	5	40.0	16	37.5
Fincastle district	5 169	78.4	90	1.7	51.1	4 896	29.2	25	8.0	105	23.8
Fincastle town	357	75.1	8	2.2	25.0	344	45.1	-	(X)	14	35.7
Valley district	8 112	71.2	74	0.9	60.8	7 597	44.1	-	(X)	122	36.9
Blue Ridge CDP (part)	84	89.3	-	-	(X)	84	-	-	(X)	-	(X)
Cloverdale CDP (part)	2 647	63.9	15	0.6	73.3	2 474	39.6	-	(X)	36	22.2
Troutville town	439	77.1	3	0.7	100.0	423	32.9	-	(X)	3	-
Brunswick County	18 419	74.7	130	0.7	22.3	17 549	41.4	52	19.2	317	23.7
Meherrin district	3 718	78.9	8	0.2	-	3 519	33.7	20	25.0	71	32.4
Brodnax town (part)	286	83.7	3	1.0	-	264	30.7	-	(X)	4	-
Powellton district	1 933	63.2	-	-	(X)	1 810	24.8	9	-	9	-
Red Oak district	2 818	85.6	14	0.5	14.3	2 672	26.9	12	-	27	44.4
Alberta town	314	82.2	-	-	(X)	305	35.1	-	(X)	8	62.5
Sturgeon district	2 363	87.9	49	2.1	-	2 256	27.8	5	100.0	24	100.0
Totaro district	7 587	67.5	59	0.8	45.8	7 292	58.7	6	-	186	8.6
Lawrenceville town	1 258	71.2	13	1.0	23.1	1 208	49.6	-	(X)	91	11.0
Buchanan County	26 978	82.4	77	0.3	45.5	25 665	23.6	84	20.2	284	28.2
Garden district	4 490	77.4	22	0.5	50.0	4 292	34.8	7	-	67	23.9
Hurricane district	3 658	93.0	-	-	(X)	3 520	16.2	-	(X)	41	39.0
Knox district	3 796	80.1	9	0.2	44.4	3 594	15.9	7	-	17	29.4
North Grundy district	4 234	79.4	16	0.4	62.5	4 016	23.8	46	-	55	29.1
Grundy town (part)	355	70.4	-	-	(X)	347	45.0	46	-	2	100.0
Prater district	3 496	91.4	-	-	(X)	3 326	23.7	10	100.0	19	31.6
Vansant CDP (part)	236	83.5	-	-	(X)	224	25.9	-	(X)	-	(X)
Rock Lick district	4 110	81.2	-	-	(X)	3 861	21.3	7	100.0	44	43.2
South Grundy district	3 194	75.9	30	0.9	33.3	3 056	28.1	7	-	41	4.9
Grundy town (part)	724	67.8	28	3.9	28.6	694	33.7	7	-	16	12.5
Vansant CDP (part)	756	82.5	-	-	(X)	736	23.5	-	(X)	5	-
Buckingham County	15 623	76.9	118	0.8	49.2	14 870	43.1	70	11.4	264	19.7
Curdsville No. 2 district	2 158	80.1	20	0.9	20.0	2 028	41.9	11	-	45	26.7
Dillwyn town	529	87.8	6	1.1	50.0	499	50.1	1	-	11	36.4
Francisco No. 3 district	2 172	76.5	34	1.6	82.4	2 092	28.3	36	-	66	37.9
Gold Hill No. 7 district	2 891	58.5	-	-	(X)	2 848	78.2	-	(X)	-	(X)
James River No. 5 district	2 345	76.3	42	1.8	26.2	2 211	35.5	9	-	42	-
Marshall No. 1 district	1 856	83.9	16	0.9	56.3	1 760	42.2	-	(X)	30	-
Maysville No. 4 district	2 057	84.5	-	-	(X)	1 899	32.3	8	100.0	21	71.4
Slate River No. 6 district	2 144	86.0	6	0.3	100.0	2 032	29.5	6	-	60	-
Campbell County	51 078	79.7	587	1.1	47.4	48 064	37.1	293	7.2	1 076	36.4
Alta Vista district	7 024	83.2	56	0.8	50.0	6 593	35.3	41	-	106	28.3
Altavista town	3 433	81.0	21	0.6	66.7	3 251	35.1	12	-	56	32.1
Brookneal district	6 690	89.7	24	0.4	58.3	6 354	33.1	13	7.7	98	39.8
Brookneal town	1 246	84.3	5	0.4	40.0	1 156	43.3	6	-	7	42.9
Concord district	7 206	79.9	34	0.5	50.0	6 780	38.7	43	-	86	43.0
Rustburg district	7 811	82.7	128	1.6	41.4	7 316	36.8	78	12.8	149	12.1
Rustburg CDP	1 320	85.0	14	1.1	100.0	1 267	50.2	9	-	-	(X)

Table 1. **Place of Birth, Residence in 1995, and Language: 2000**—Con.

[Data based on a sample (except Tables 65-68). For information on confidentiality protection, coverage, sampling error, and nonsampling error, see Appendix G.
For location of definitions, see "How to Use This Census Report"]

State County County Subdivision Place	Total population	Native population—Percent born in state of residence	Foreign-born population			Population 5 years and over		Speak a language other than English at home			
								Population 5 to 17 years		Population 18 years and over	
			Number	Percent of total population	Percent naturalized citizens	Number	Percent living in different house in 1995	Number	Percent who speak English less than "very well"	Number	Percent who speak English less than "very well"
Campbell County—Con.											
Seneca district	7 872	82.0	36	0.5	38.9	7 406	34.4	43	23.3	190	54.2
Timberlake CDP (part)	191	86.4	-	-	(X)	186	24.2	-	(X)	8	100.0
Sunburst district	7 599	70.6	94	1.2	58.5	7 082	49.1	33	-	237	37.6
Timberlake CDP (part)	3 820	73.0	48	1.3	33.3	3 608	49.1	10	-	123	40.7
Timberlake district	6 876	69.8	215	3.1	45.1	6 533	31.6	42	-	210	36.2
Timberlake CDP (part)	6 876	69.8	215	3.1	45.1	6 533	31.6	42	-	210	36.2
Caroline County	22 121	73.4	382	1.7	47.4	20 774	32.7	119	31.1	437	25.4
Bowling Green district	4 314	75.1	72	1.7	29.2	4 049	30.2	28	17.9	96	55.2
Bowling Green town (part)	878	69.5	18	2.1	44.4	833	37.1	2	-	18	33.3
Madison district	5 924	67.3	124	2.1	73.4	5 527	34.4	24	100.0	90	16.7
Mattaponi district	3 797	76.7	56	1.5	60.7	3 560	28.2	33	24.2	113	10.6
Bowling Green town (part)	86	60.0	1	1.2	-	86	17.4	-	(X)	4	-
Port Royal district	3 963	70.5	122	3.1	28.7	3 711	40.9	34	-	114	27.2
Port Royal town	184	71.2	-	-	(X)	165	30.9	2	-	1	-
Reedy Church district	4 123	80.2	8	0.2	-	3 927	29.1	-	(X)	24	-
Carroll County	29 245	71.1	255	0.9	48.6	27 611	30.5	213	31.9	557	31.4
Fancy Gap district	5 005	42.1	63	1.3	69.8	4 680	25.4	69	43.5	110	41.8
Cana CDP	1 342	36.9	28	2.1	67.9	1 277	14.8	48	37.5	36	41.7
Fancy Gap CDP (part)	24	-	-	-	(X)	24	-	-	(X)	-	(X)
Laurel Fork district	4 769	70.5	16	0.3	100.0	4 545	27.9	20	20.0	65	-
Fancy Gap CDP (part)	118	72.9	-	-	(X)	118	20.3	-	(X)	-	(X)
Hillsville town (part)	502	71.0	6	1.2	100.0	490	36.1	-	(X)	10	-
Pine Creek district	3 620	80.7	39	1.1	20.5	3 412	32.0	32	31.3	89	24.7
Hillsville town (part)	519	76.0	23	4.4	-	507	32.7	4	100.0	25	56.0
Piper Gap district	7 492	77.5	102	1.4	37.3	7 053	33.0	25	44.0	155	61.9
Fancy Gap CDP (part)	82	71.1	6	7.3	-	82	62.2	-	(X)	-	(X)
Hillsville town (part)	717	76.0	17	2.4	-	652	53.7	8	62.5	12	100.0
Woodlawn CDP (part)	798	81.0	-	-	(X)	741	32.3	-	(X)	13	-
Sulphur Springs district	8 359	78.8	35	0.4	51.4	7 921	32.0	67	19.4	138	8.0
Hillsville town (part)	853	76.7	10	1.2	40.0	811	45.7	-	(X)	29	20.7
Woodlawn CDP (part)	1 470	69.1	7	0.5	100.0	1 434	31.5	-	(X)	34	-
Charles City County	6 926	84.0	87	1.3	48.3	6 542	25.7	24	66.7	147	24.5
Chickahominy district	2 187	80.3	33	1.5	48.5	2 058	26.5	-	(X)	56	39.3
Harrison district	2 287	83.3	31	1.4	58.1	2 148	24.5	9	44.4	51	19.6
Tyler district	2 452	87.9	23	0.9	34.8	2 336	26.0	15	80.0	40	10.0
Charlotte County	12 472	78.8	100	0.8	26.0	11 814	33.5	148	60.8	331	32.3
Bacon district	2 851	86.2	22	0.8	-	2 653	27.6	18	44.4	39	71.8
Central district	1 701	75.1	-	-	(X)	1 620	40.4	15	66.7	37	62.2
Drakes Branch town	505	82.2	-	-	(X)	480	34.2	3	-	9	33.3
Madison district	2 435	68.9	25	1.0	28.0	2 319	34.9	68	67.6	148	16.9
Charlotte Court House town (part)	126	87.3	-	-	(X)	124	27.4	-	(X)	4	75.0
Midway district	929	90.0	-	-	(X)	874	23.0	-	(X)	12	100.0
Roanoke district	1 827	86.3	22	1.2	63.6	1 747	26.3	19	-	52	9.6
Charlotte Court House town (part)	179	73.4	2	1.1	-	163	53.4	-	(X)	15	6.7
Phenix town	186	92.5	-	-	(X)	179	18.4	-	(X)	2	100.0
Walton district	2 729	73.4	31	1.1	16.1	2 601	42.2	28	92.9	43	32.6
Charlotte Court House town (part)	125	87.6	4	3.2	50.0	119	47.9	3	100.0	6	33.3
Keysville town	759	79.0	5	0.7	-	734	47.8	-	(X)	32	28.1
Chesterfield County	259 903	60.0	13 523	5.2	47.7	242 866	45.2	4 327	31.3	14 507	40.0
Bermuda district	52 037	61.5	3 594	6.9	37.8	48 511	48.1	1 153	36.7	3 870	50.4
Bellwood CDP	6 168	69.9	484	7.8	15.9	5 720	47.9	146	50.0	528	66.3
Bensley CDP (part)	4 528	67.8	669	14.8	31.1	4 206	57.4	174	36.8	698	62.6
Chester CDP (part)	16 457	61.2	810	4.9	57.4	15 384	41.5	269	24.2	851	33.6
Chesterfield Court House CDP (part)	61	42.6	-	-	(X)	61	-	-	(X)	-	(X)
Clover Hill district	45 206	56.6	2 279	5.0	57.8	42 454	43.8	675	29.2	2 221	30.8
Dale district	48 175	67.3	2 397	5.0	43.2	44 941	42.2	1 021	31.3	2 840	43.9
Bensley CDP (part)	922	84.1	4	0.4	-	857	43.1	-	(X)	17	23.5
Chesterfield Court House CDP (part)	2 939	59.1	171	5.8	21.1	2 775	53.7	65	66.2	217	57.1
Matoaca district	65 512	61.1	2 358	3.6	57.6	60 656	47.5	648	35.3	2 755	31.7
Chester CDP (part)	1 406	54.8	12	0.9	33.3	1 195	58.4	26	53.8	48	37.5
Chesterfield Court House CDP (part)	557	72.4	17	3.1	41.2	527	41.9	-	(X)	34	29.4
Ettrick CDP	5 613	63.3	162	2.9	69.8	5 413	53.1	28	39.3	452	30.3
Matoaca CDP	2 308	73.1	46	2.0	71.7	2 160	29.8	10	40.0	29	24.1
Midlothian district	48 973	52.7	2 895	5.9	47.4	46 304	43.5	830	22.3	2 821	37.4
Bon Air CDP	16 196	57.8	867	5.4	43.1	15 398	39.9	328	24.1	807	41.4
Clarke County	12 652	59.2	312	2.5	48.4	12 008	40.2	74	37.8	339	22.7
Berryville district	2 099	65.2	31	1.5	22.6	1 989	46.0	-	(X)	49	-
Berryville town (part)	2 099	65.2	31	1.5	22.6	1 989	46.0	-	(X)	49	-
Buckmarsh district	2 724	54.7	31	1.1	25.8	2 564	39.4	5	100.0	56	19.6
Berryville town (part)	299	58.9	-	-	(X)	295	37.6	-	(X)	5	-
Millwood district	2 295	58.1	63	2.7	81.0	2 223	28.6	6	-	38	13.2
Boyce town (part)	104	78.8	-	-	(X)	100	55.0	-	(X)	-	(X)
Russell district	2 967	60.9	47	1.6	48.9	2 807	39.4	33	12.1	90	14.4
Berryville town (part)	560	44.1	22	3.9	50.0	511	72.8	4	100.0	36	16.7
White Post district	2 567	58.2	140	5.5	44.3	2 425	47.6	30	63.3	106	45.3
Boyce town (part)	323	77.6	10	3.1	50.0	302	43.7	4	-	4	-
Craig County	5 091	77.8	16	0.3	81.3	4 828	34.2	29	44.8	59	39.0
Craig City district	1 060	82.8	7	0.7	100.0	1 006	30.4	-	(X)	13	-
Craig Creek district	902	68.8	-	-	(X)	872	44.0	-	(X)	-	(X)
New Castle district	1 056	77.8	9	0.9	66.7	964	40.9	22	27.3	28	75.0
New Castle town	175	81.1	-	-	(X)	151	48.3	3	-	1	100.0
Potts Mountain district	1 003	76.2	-	-	(X)	961	32.0	-	(X)	11	18.2
Simmonsville district	1 070	82.0	-	-	(X)	1 025	25.3	7	100.0	7	-

Table 1. **Place of Birth, Residence in 1995, and Language: 2000**—Con.

[Data based on a sample (except Tables 65-68). For information on confidentiality protection, coverage, sampling error, and nonsampling error, see Appendix G.
For location of definitions, see "How to Use This Census Report"]

State County County Subdivision Place	Total population	Native population—Percent born in state of residence	Foreign-born population			Population 5 years and over		Speak a language other than English at home			
								Population 5 to 17 years		Population 18 years and over	
			Number	Percent of total population	Percent naturalized citizens	Number	Percent living in different house in 1995	Number	Percent who speak English less than "very well"	Number	Percent who speak English less than "very well"
Culpeper County	34 262	67.3	1 193	3.5	34.0	32 091	48.3	417	26.4	1 458	34.1
Catalpa district	4 465	73.8	99	2.2	74.7	4 246	42.7	111	24.3	196	17.9
Cedar Mountain district	5 636	66.7	73	1.3	89.0	5 389	45.5	55	43.6	146	17.8
East Fairfax district	4 474	66.4	342	7.6	-	4 124	63.7	59	52.5	321	53.9
Culpeper town (part)	4 474	66.4	342	7.6	-	4 124	63.7	59	52.5	321	53.9
Jefferson district	5 887	55.6	154	2.6	31.2	5 439	45.7	57	26.3	131	27.5
Salem district	4 762	67.9	79	1.7	77.2	4 487	37.6	26	-	115	13.9
Stevensburg district	4 931	72.4	136	2.8	19.9	4 568	49.5	71	18.3	196	40.8
Culpeper town (part)	1 294	75.6	-	-	(X)	1 157	74.1	6	100.0	11	-
West Fairfax district	4 107	72.3	310	7.5	42.3	3 838	56.9	38	-	353	37.1
Culpeper town (part)	4 107	72.3	310	7.5	42.3	3 838	56.9	38	-	353	37.1
Cumberland County	9 017	76.9	118	1.3	27.1	8 468	35.7	110	50.9	308	40.9
District 1	1 704	81.1	18	1.1	-	1 582	39.1	-	(X)	39	46.2
District 2	1 877	72.8	38	2.0	18.4	1 713	37.4	20	20.0	54	68.5
District 3	1 901	79.9	-	-	(X)	1 792	29.8	-	(X)	55	21.8
District 4	1 691	78.5	32	1.9	56.3	1 640	30.7	23	52.2	84	13.1
District 5	1 844	72.4	30	1.6	23.3	1 741	41.8	67	59.7	76	63.2
Farmville town (part)	433	75.5	-	-	(X)	407	46.4	8	100.0	8	100.0
Dickenson County	16 395	85.6	31	0.2	77.4	15 506	27.5	40	32.5	194	27.8
Clintwood district	3 412	84.3	15	0.4	100.0	3 207	32.7	20	45.0	22	22.7
Clinchco town (part)	-	(X)	-	(X)	(X)	-	(X)	-	(X)	-	(X)
Clintwood town (part)	757	86.3	4	0.5	100.0	717	34.6	-	(X)	6	-
Ervinton district	2 938	84.3	4	0.1	-	2 840	19.8	5	-	34	11.8
Clinchco town (part)	396	85.6	-	-	(X)	378	32.3	1	-	11	36.4
Kenady district	3 707	85.9	-	-	(X)	3 487	26.9	6	-	50	30.0
Sand Lick district	2 866	86.6	5	0.2	40.0	2 675	27.6	4	-	37	45.9
Haysi town (part)	194	83.5	-	-	(X)	183	25.1	2	-	4	50.0
Willis district	3 472	87.0	7	0.2	100.0	3 297	29.5	5	80.0	51	25.5
Clintwood town (part)	774	90.5	7	0.9	100.0	742	43.1	1	-	12	41.7
Haysi town (part)	-	(X)	-	(X)	(X)	-	(X)	-	(X)	-	(X)
Dinwiddie County	24 533	79.9	339	1.4	50.7	23 233	35.9	200	10.5	570	48.1
District 1	4 906	76.2	72	1.5	77.8	4 608	38.5	34	-	131	48.1
District 2	4 901	75.7	113	2.3	36.3	4 640	38.2	64	6.3	137	36.5
District 3	6 484	81.4	107	1.7	43.9	6 136	35.8	49	-	182	47.8
District 4	4 003	84.8	15	0.4	-	3 810	29.8	35	28.6	33	78.8
District 5	4 239	81.8	32	0.8	87.5	4 039	36.3	18	38.9	87	55.2
McKenney town	439	75.9	-	-	(X)	415	41.4	3	33.3	8	-
Essex County	9 989	80.9	140	1.4	47.9	9 519	37.3	62	48.4	236	37.7
Central district	2 435	80.4	26	1.1	7.7	2 309	32.1	8	75.0	60	46.7
North district	2 419	84.7	24	1.0	79.2	2 334	28.0	32	56.3	41	58.5
South district	2 460	77.1	48	2.0	56.3	2 336	37.6	13	46.2	71	8.5
Town district	2 675	81.5	42	1.6	45.2	2 540	50.4	9	-	64	48.4
Tappahannock town	2 055	79.5	35	1.7	40.0	1 953	52.5	9	-	44	56.8
Fairfax County	969 749	31.3	237 677	24.5	41.5	902 189	50.8	51 678	29.1	218 743	47.6
Braddock district	91 791	31.5	21 660	23.6	46.6	86 134	45.5	4 805	24.6	20 348	51.2
Annandale CDP (part)	21 845	31.9	7 620	34.9	35.4	20 404	54.0	1 609	33.3	6 934	58.1
Burke CDP (part)	16 110	33.4	3 485	21.6	49.0	15 094	42.0	860	15.0	3 291	45.8
North Springfield CDP	9 176	36.1	2 169	23.6	50.4	8 544	41.8	440	21.1	2 072	53.7
Springfield CDP (part)	1 270	31.8	374	29.4	56.7	1 207	52.3	91	44.0	374	39.3
West Springfield CDP (part)	7 447	28.8	1 220	16.4	59.6	6 862	33.2	227	15.0	1 283	54.9
Dranesville district	106 247	27.6	25 267	23.8	39.0	99 007	45.5	5 994	24.1	22 498	41.9
Great Falls CDP	8 573	22.6	1 346	15.7	51.6	8 028	43.4	393	19.3	1 174	25.1
Herndon town	21 662	41.3	7 907	36.5	23.3	19 843	54.8	1 798	27.5	7 019	55.5
Idylwood CDP (part)	422	15.3	102	24.2	45.1	415	98.6	-	(X)	109	4.6
McLean CDP (part)	39 003	19.3	8 320	21.3	41.7	36 685	41.1	1 677	25.8	7 227	30.8
Pimmit Hills CDP	6 113	37.7	1 557	25.5	36.4	5 802	46.1	428	35.5	1 490	59.8
Reston CDP (part)	-	(X)	-	(X)	(X)	-	(X)	-	(X)	-	(X)
Wolf Trap CDP (part)	2 676	21.8	570	21.3	63.3	2 541	33.9	170	16.5	435	32.2
Hunter Mill district	110 280	27.8	23 858	21.6	40.3	102 448	52.9	4 336	29.5	20 621	40.3
Oakton CDP (part)	3 555	30.4	936	26.3	28.5	3 376	49.1	124	25.0	836	45.9
Reston CDP (part)	56 447	25.9	12 413	22.0	37.8	52 590	56.6	2 344	37.1	10 200	43.0
Tysons Corner CDP (part)	3 992	23.2	1 124	28.2	39.3	3 740	52.1	116	5.2	1 086	42.8
Vienna town (part)	14 415	31.7	2 638	18.3	47.4	13 480	37.9	432	17.4	2 517	41.3
Wolf Trap CDP (part)	11 203	25.5	1 701	15.2	60.1	10 385	40.8	327	10.1	1 431	24.2
Lee district	112 440	35.8	29 084	25.9	40.9	104 033	54.7	6 954	37.0	27 308	52.2
Franconia CDP	31 968	28.5	5 890	18.4	54.9	29 605	61.6	1 029	27.3	5 928	38.4
Groveton CDP (part)	17 480	39.6	4 610	26.4	32.7	16 121	53.5	1 217	45.7	4 047	57.8
Hybla Valley CDP (part)	5 622	51.1	1 777	31.6	17.7	5 129	59.6	580	74.3	1 714	64.6
Mount Vernon CDP (part)	18 007	41.3	4 906	27.2	36.1	16 599	51.8	1 230	27.3	4 559	55.8
Newington CDP (part)	2 175	31.9	463	21.3	51.2	1 978	49.2	179	20.7	516	38.8
Rose Hill CDP	14 948	33.4	2 926	19.6	45.2	13 858	51.2	766	34.9	2 752	42.0
Springfield CDP (part)	22 221	39.4	8 512	38.3	41.0	20 724	49.8	1 953	34.1	7 792	59.4
Mason district	101 777	35.2	43 266	42.5	33.9	94 735	51.4	8 949	33.9	38 800	59.6
Annandale CDP (part)	25 612	33.4	8 599	33.6	42.6	24 091	44.6	1 590	23.8	7 764	53.0
Bailey's Crossroads CDP	22 860	37.2	12 502	54.7	23.2	21 072	57.6	2 575	35.6	11 267	65.4
Jefferson CDP (part)	12 035	34.8	4 324	35.9	43.7	11 307	42.2	913	24.0	4 087	62.0
Lake Barcroft CDP	9 041	25.9	2 504	27.7	39.9	8 426	43.0	534	30.0	2 234	51.4
Lincolnia CDP	15 867	40.7	7 526	47.4	33.1	14 643	59.0	1 799	34.6	6 360	55.3
Mantua CDP (part)	719	21.7	144	20.0	100.0	719	26.4	8	-	93	41.9
Seven Corners CDP	8 872	44.5	5 324	60.0	26.7	8 219	63.4	1 037	54.1	4 886	69.0
Springfield CDP (part)	6 771	35.4	2 343	34.6	50.4	6 258	54.7	493	35.1	2 109	48.6
Mount Vernon district	91 594	29.7	13 218	14.4	43.7	84 892	51.7	3 324	29.6	13 704	42.3
Belle Haven CDP	6 269	26.8	653	10.4	43.2	5 933	46.1	132	11.4	553	36.7
Fort Belvoir CDP	7 148	12.1	370	5.2	40.3	6 090	91.2	145	20.7	570	28.6
Fort Hunt CDP	12 827	24.9	880	6.9	70.6	11 989	35.9	137	29.9	770	20.8
Groveton CDP (part)	3 783	39.3	542	14.3	51.5	3 568	39.3	242	9.1	619	48.1
Huntington CDP	8 430	21.2	2 051	24.3	34.9	7 987	66.5	330	42.4	2 124	47.6
Hybla Valley CDP (part)	11 195	36.0	2 642	23.6	30.0	10 421	53.5	593	37.3	2 418	54.4

Table 1. **Place of Birth, Residence in 1995, and Language: 2000**—Con.

[Data based on a sample (except Tables 65-68). For information on confidentiality protection, coverage, sampling error, and nonsampling error, see Appendix G.
For location of definitions, see "How to Use This Census Report"]

State County County Subdivision Place	Total population	Native population—Percent born in state of residence	Foreign-born population			Population 5 years and over		Speak a language other than English at home			
								Population 5 to 17 years		Population 18 years and over	
			Number	Percent of total population	Percent naturalized citizens	Number	Percent living in different house in 1995	Number	Percent who speak English less than "very well"	Number	Percent who speak English less than "very well"
Fairfax County—Con.											
Mount Vernon district—Con.											
Lorton CDP (part)	17 760	35.9	2 730	15.4	48.7	16 503	57.4	704	25.9	3 288	39.2
Mount Vernon CDP (part)	10 575	28.9	1 080	10.2	46.4	9 878	39.2	216	58.3	1 109	30.0
Newington CDP (part)	7 557	37.5	1 542	20.4	46.9	6 953	48.1	592	26.4	1 414	50.1
Occoquan town (part)	-	(X)	-	(X)	(X)	-	(X)	-	(X)	-	(X)
Providence district	108 201	29.1	35 710	33.0	35.2	100 992	57.8	6 779	33.6	32 172	47.8
Annandale CDP (part)	7 584	35.6	2 742	36.2	34.6	7 110	57.4	502	27.5	2 465	51.3
Dunn Loring CDP	7 851	31.0	2 281	29.1	42.7	7 252	50.3	488	33.2	2 168	48.9
Idylwood CDP (part)	15 633	32.7	5 922	37.9	32.9	14 557	53.4	965	41.8	5 324	50.9
Jefferson CDP (part)	15 304	35.7	6 054	39.6	35.5	14 147	50.9	1 227	36.6	5 540	57.9
McLean CDP (part)	-	(X)	-	(X)	(X)	-	(X)	-	(X)	-	(X)
Mantua CDP (part)	6 766	21.7	1 380	20.4	29.1	6 379	53.8	350	38.9	1 169	48.6
Merrifield CDP	11 080	32.7	4 635	41.8	38.4	10 237	64.8	678	36.6	4 324	48.8
Oakton CDP (part)	25 209	27.8	6 653	26.4	33.4	23 595	54.7	1 330	26.8	6 087	46.2
Tysons Corner CDP (part)	14 509	20.1	5 274	36.3	33.9	13 736	71.3	1 136	33.7	4 393	33.8
Vienna town (part)	134	13.9	33	24.6	75.8	121	100.0	15	-	17	47.1
Springfield district	100 966	29.2	17 713	17.5	58.4	95 115	42.2	4 480	18.2	16 924	39.6
Burke CDP (part)	41 541	27.8	8 205	19.8	55.1	39 093	42.7	2 186	18.2	7 809	43.5
Centreville CDP (part)	-	(X)	-	(X)	(X)	-	(X)	-	(X)	-	(X)
Clifton town	183	31.3	4	2.2	100.0	167	26.9	-	(X)	5	-
Lorton CDP (part)	-	(X)	-	(X)	(X)	-	(X)	-	(X)	-	(X)
Newington CDP (part)	9 972	29.1	1 820	18.3	63.1	9 373	41.4	454	16.7	1 961	32.2
West Springfield CDP (part)	21 158	27.4	4 482	21.2	55.8	19 955	47.2	1 106	21.2	4 216	43.1
Sully district	146 453	35.3	27 901	19.1	49.4	134 833	53.2	6 057	23.8	26 368	40.2
Centreville CDP (part)	48 537	39.6	9 892	20.4	44.1	44 042	59.2	2 376	27.7	9 255	43.1
Chantilly CDP	41 089	33.6	9 095	22.1	49.7	38 186	53.0	1 953	22.4	8 631	37.7
Oakton CDP (part)	621	33.3	74	11.9	83.8	555	28.8	-	(X)	91	23.1
Fauquier County	55 139	55.4	1 982	3.6	46.8	51 566	42.9	465	24.5	2 236	31.9
Cedar Run district	9 517	61.5	188	2.0	66.0	8 843	36.5	75	42.7	340	30.0
Warrenton town (part)	-	(X)	-	(X)	(X)	-	(X)	-	(X)	-	(X)
Center district	11 499	51.0	440	3.8	42.3	10 778	49.6	122	15.6	600	40.2
Warrenton town (part)	6 536	52.7	386	5.9	36.0	6 088	62.2	102	18.6	471	46.7
Lee district	11 957	63.1	281	2.4	48.0	11 022	45.7	59	39.0	431	33.2
Remington town	675	74.5	80	11.9	5.0	612	61.3	9	66.7	83	73.5
Marshall district	11 193	55.7	448	4.0	27.5	10 609	39.0	113	25.7	383	28.7
Scott district	10 973	45.9	625	5.7	57.4	10 314	42.3	96	11.5	482	24.3
The Plains town	297	72.3	12	4.0	25.0	259	47.9	5	40.0	13	-
Floyd County	13 874	75.2	211	1.5	31.3	13 080	35.2	107	22.4	276	46.4
Burks Fork district	2 501	76.8	39	1.6	48.7	2 365	27.2	13	30.8	47	74.5
Court House district	2 927	75.0	83	2.8	10.8	2 744	34.9	42	31.0	67	47.8
Floyd town	436	73.7	14	3.2	-	418	42.6	1	-	15	80.0
Indian Valley district	2 882	79.0	55	1.9	16.4	2 715	35.4	15	-	86	55.8
Little River district	2 816	73.7	34	1.2	85.3	2 670	35.9	31	22.6	42	31.0
Locust Grove district	2 748	71.4	-	-	(X)	2 586	41.7	6	-	34	-
Fluvanna County	20 047	61.7	469	2.3	48.2	18 814	43.4	155	19.4	493	23.1
Columbia district	3 338	70.8	21	0.6	71.4	3 062	34.7	18	50.0	46	32.6
Columbia town	28	100.0	-	-	(X)	28	21.4	-	(X)	-	(X)
Cunningham district	3 328	70.0	112	3.4	37.5	3 130	30.8	52	26.9	82	30.5
Scottsville town (part)	25	64.0	-	-	(X)	25	48.0	-	(X)	-	(X)
Fork Union district	2 866	79.5	9	0.3	55.6	2 739	23.0	7	100.0	54	33.3
Palmyra district	3 382	69.8	88	2.6	27.3	3 287	45.7	41	-	112	16.1
Rivanna district	7 133	42.1	239	3.4	58.6	6 596	60.6	37	-	199	19.1
Lake Monticello CDP	6 873	40.9	230	3.3	57.0	6 377	61.5	37	-	199	19.1
Franklin County	47 286	76.1	639	1.4	67.3	44 747	38.3	283	35.0	1 097	20.0
Blackwater district	6 876	82.5	116	1.7	74.1	6 397	39.6	68	19.1	156	17.9
Ferrum CDP (part)	91	78.0	-	-	(X)	91	7.7	-	(X)	-	(X)
Rocky Mount town (part)	-	(X)	-	(X)	(X)	-	(X)	-	(X)	-	(X)
Blue Ridge district	5 583	79.6	29	0.5	62.1	5 305	27.1	20	-	154	13.0
Ferrum CDP (part)	1 192	75.7	6	0.5	100.0	1 150	40.8	-	(X)	65	12.3
Boone district	6 907	73.4	72	1.0	54.2	6 512	36.5	56	10.7	143	9.1
Boones Mill town	279	75.5	1	0.4	100.0	272	41.9	3	-	9	33.3
Gills Creek district	8 664	63.1	154	1.8	55.2	8 327	46.0	79	45.6	163	20.2
North Shore CDP	2 161	42.7	72	3.3	51.4	2 137	39.4	27	59.3	43	39.5
Westlake Corner CDP	926	65.1	13	1.4	100.0	906	58.8	10	-	-	(X)
Rocky Mount district	5 701	78.8	92	1.6	57.6	5 440	39.7	37	100.0	198	26.8
Rocky Mount town (part)	3 989	80.1	26	0.7	100.0	3 804	38.7	6	100.0	80	35.0
Snow Creek district	6 653	83.0	120	1.8	84.2	6 257	36.6	20	35.0	182	30.2
Union Hall district	6 902	77.0	56	0.8	85.7	6 509	38.4	3	-	101	16.8
Penhook CDP	657	50.9	23	3.5	100.0	624	49.8	-	(X)	-	(X)
Rocky Mount town (part)	-	(X)	-	(X)	(X)	-	(X)	-	(X)	-	(X)
Union Hall CDP	950	58.3	8	0.8	100.0	926	33.2	-	(X)	27	-
Frederick County	59 209	59.7	1 406	2.4	42.2	55 370	43.5	662	44.3	1 822	43.6
Back Creek district	10 283	62.8	143	1.4	78.3	9 775	38.1	69	36.2	200	42.0
Gainesboro district	11 445	58.1	182	1.6	42.9	10 767	37.7	125	63.2	259	42.5
Opequon district	12 075	58.6	423	3.5	27.2	11 111	49.0	236	41.5	503	51.5
Middletown town	1 007	68.0	19	1.9	63.2	931	46.5	2	100.0	26	34.6
Stephens City town	1 152	65.9	30	2.6	60.0	1 077	46.6	9	11.1	69	27.5
Shawnee district	10 870	59.7	297	2.7	29.6	10 129	45.2	96	47.9	365	43.8
Stonewall district	14 536	59.6	361	2.5	55.7	13 588	46.4	136	33.1	495	36.8
Giles County	16 657	73.6	125	0.8	54.4	15 728	32.0	36	36.1	277	26.0
Central district	5 510	75.0	34	0.6	64.7	5 189	33.5	5	60.0	91	37.4
Pearisburg town	2 576	72.9	24	0.9	70.8	2 402	38.3	5	60.0	64	43.8
Eastern district	5 668	77.0	74	1.3	48.6	5 383	29.2	12	83.3	124	26.6
Pembroke town	1 057	79.1	2	0.2	-	977	36.0	3	100.0	6	33.3
Western district	5 479	68.7	17	0.3	58.8	5 156	33.4	19	-	62	8.1

Table 1. **Place of Birth, Residence in 1995, and Language: 2000**—Con.

[Data based on a sample (except Tables 65-68). For information on confidentiality protection, coverage, sampling error, and nonsampling error, see Appendix G.
For location of definitions, see "How to Use This Census Report"]

State County County Subdivision Place	Total population	Native population—Percent born in state of residence	Foreign-born population			Population 5 years and over		Speak a language other than English at home			
								Population 5 to 17 years		Population 18 years and over	
			Number	Percent of total population	Percent naturalized citizens	Number	Percent living in different house in 1995	Number	Percent who speak English less than "very well"	Number	Percent who speak English less than "very well"
Giles County—Con.											
Western district—Con.											
Glen Lyn town	141	45.3	2	1.4	100.0	126	48.4	-	(X)	2	-
Narrows town	2 115	71.5	6	0.3	100.0	1 967	37.7	2	-	28	-
Rich Creek town	684	57.0	9	1.3	22.2	648	48.6	5	-	17	29.4
Gloucester County	34 780	61.4	653	1.9	54.5	32 770	40.3	313	21.7	1 209	28.6
Abingdon district	6 841	59.0	127	1.9	45.7	6 456	35.4	88	18.2	235	32.8
Gloucester Courthouse CDP (part)	193	59.6	-	-	(X)	184	19.0	-	(X)	16	100.0
Gloucester Point district	6 256	61.2	140	2.2	70.7	5 926	46.5	56	-	303	10.6
Gloucester Point CDP (part)	6 256	61.2	140	2.2	70.7	5 926	46.5	56	-	303	10.6
Petsworth district	7 156	67.0	195	2.7	46.2	6 679	38.7	34	26.5	288	38.5
Ware district	7 864	55.1	85	1.1	63.5	7 445	45.2	82	24.4	223	24.2
Gloucester Courthouse CDP (part)	2 033	58.9	24	1.2	70.8	1 983	49.2	7	100.0	31	48.4
York district	6 663	65.7	106	1.6	51.9	6 264	35.3	53	43.4	160	45.0
Gloucester Point CDP (part)	3 089	63.4	43	1.4	72.1	2 920	33.5	41	56.1	74	35.1
Goochland County	16 863	70.3	331	2.0	48.9	15 999	38.2	86	51.2	475	28.8
District 1	3 245	77.7	35	1.1	62.9	3 091	32.4	10	-	72	16.7
District 2	3 825	76.5	56	1.5	30.4	3 560	33.3	-	(X)	73	17.8
District 3	3 531	65.7	44	1.2	27.3	3 408	39.6	23	100.0	53	60.4
District 4	2 889	72.8	49	1.7	100.0	2 739	36.2	22	27.3	137	43.8
District 5	3 373	58.2	147	4.4	42.2	3 201	49.4	31	48.4	140	14.3
Grayson County	17 917	68.9	212	1.2	29.7	17 074	31.5	80	46.3	423	44.7
Elk Creek district	4 300	64.1	83	1.9	14.5	4 094	33.3	19	47.4	126	41.3
Independence town	1 005	67.5	29	2.9	10.3	969	39.1	13	38.5	39	46.2
Old Town district	5 119	75.7	-	-	(X)	4 845	30.5	8	-	93	-
Providence district	3 694	76.9	89	2.4	23.6	3 487	31.1	30	76.7	139	76.3
Fries town	603	79.6	10	1.7	80.0	581	34.9	3	33.3	20	55.0
Wilson Creek district	4 804	59.9	40	0.8	75.0	4 648	31.1	23	21.7	65	47.7
Troutdale town	1 221	52.4	3	0.2	-	1 215	46.3	5	100.0	3	-
Greene County	15 244	68.6	250	1.6	43.6	14 129	43.1	63	14.3	353	22.1
Monroe district	1 944	66.9	16	0.8	-	1 849	42.4	-	(X)	44	18.2
Ruckersville district	9 935	68.5	209	2.1	46.9	9 104	45.7	51	17.6	219	24.7
Stanardsville district	3 365	69.9	25	0.7	44.0	3 176	36.0	12	-	90	17.8
Stanardsville town	441	78.7	10	2.3	50.0	393	49.9	2	-	2	-
Greensville County	11 560	67.0	31	0.3	61.3	11 161	36.6	34	50.0	82	23.2
Belfield district	4 814	56.0	6	0.1	-	4 761	45.6	10	100.0	12	100.0
Hicksford district	2 219	72.5	13	0.6	100.0	2 097	28.8	9	-	21	-
Nottoway district	2 428	78.7	-	-	(X)	2 290	29.7	15	46.7	12	33.3
Jarratt town (part)	423	77.5	-	-	(X)	395	33.7	-	(X)	6	66.7
Zion district	2 099	72.9	12	0.6	50.0	2 013	31.1	-	(X)	37	8.1
Halifax County	37 355	83.6	388	1.0	37.9	35 201	32.8	176	32.4	747	37.5
District 1	4 725	88.0	18	0.4	44.4	4 461	21.5	15	-	47	46.8
District 2	5 031	86.5	32	0.6	18.8	4 677	31.4	19	36.8	87	50.6
District 3	4 753	84.3	12	0.3	-	4 527	29.6	20	60.0	83	9.6
South Boston town (part)	709	86.7	12	1.7	-	691	26.5	-	(X)	-	(X)
District 4	4 374	85.4	8	0.2	12.5	4 033	39.7	5	100.0	47	23.4
Halifax town (part)	1 189	77.8	8	0.7	12.5	1 137	45.6	-	(X)	14	14.3
South Boston town (part)	836	93.2	-	-	(X)	743	63.3	-	(X)	-	(X)
District 5	4 676	81.6	59	1.3	49.2	4 460	38.6	60	20.0	165	31.5
Clarksville town (part)	-	(X)	-	(X)	(X)	-	(X)	-	(X)	-	(X)
Halifax town (part)	279	74.3	22	7.9	-	271	61.6	23	-	33	75.8
Scottsburg town	152	80.0	2	1.3	100.0	143	43.4	13	15.4	13	30.8
South Boston town (part)	1 190	82.1	-	-	(X)	1 156	35.5	10	100.0	36	-
District 6	4 169	81.9	47	1.1	87.2	3 986	30.3	22	36.4	65	36.9
South Boston town (part)	291	98.6	7	2.4	100.0	255	38.4	-	(X)	7	100.0
District 7	4 969	82.8	84	1.7	8.3	4 667	31.9	8	37.5	162	58.0
South Boston town (part)	669	79.3	42	6.3	-	640	40.8	-	(X)	72	58.3
Virgilina town	156	71.8	-	-	(X)	153	36.6	-	(X)	8	25.0
District 8	4 658	78.1	128	2.7	43.0	4 390	39.7	27	37.0	91	27.5
South Boston town (part)	4 658	78.1	128	2.7	43.0	4 390	39.7	27	37.0	91	27.5
Hanover County	86 320	70.0	1 527	1.8	51.9	80 643	43.0	694	29.4	2 242	28.8
Ashland district	10 670	63.8	134	1.3	44.0	10 003	52.4	45	28.9	334	24.3
Ashland town (part)	6 510	61.4	70	1.1	41.4	6 171	64.3	21	42.9	231	27.3
Beaverdam district	10 351	72.0	141	1.4	48.9	9 813	36.3	77	24.7	189	29.1
Ashland town (part)	87	78.2	-	-	(X)	78	9.0	-	(X)	-	(X)
Chickahominy district	16 804	64.8	495	2.9	55.6	15 432	47.2	134	23.9	625	23.8
Mechanicsville CDP (part)	6 165	75.9	101	1.6	78.2	5 809	36.1	25	68.0	222	31.1
Cold Harbor district	10 916	75.0	163	1.5	50.9	10 277	33.9	124	47.6	217	27.6
Mechanicsville CDP (part)	4 259	72.0	93	2.2	35.5	3 983	39.4	62	25.8	95	31.6
Henry district	15 274	70.4	229	1.5	63.8	14 236	46.9	160	21.9	321	48.0
Mechanicsville CDP (part)	9 071	67.8	176	1.9	63.1	8 246	56.6	131	21.4	234	52.1
Mechanicsville district	10 962	72.9	212	1.9	36.8	10 206	44.7	70	28.6	268	34.3
Mechanicsville CDP (part)	10 962	72.9	212	1.9	36.8	10 206	44.7	70	28.6	268	34.3
South Anna district	11 343	73.3	153	1.3	53.6	10 676	35.9	84	31.0	288	18.8
Henrico County	262 300	65.0	17 465	6.7	41.3	244 359	49.9	3 797	33.9	18 288	42.6
Brookland district	50 437	64.6	4 394	8.7	37.1	47 305	52.0	902	35.0	4 381	46.5
Dumbarton CDP	6 766	60.9	615	9.1	37.1	6 376	60.4	134	35.8	632	44.0
Glen Allen CDP (part)	6 942	69.2	283	4.1	68.9	6 465	39.3	77	9.1	346	37.6
Lakeside CDP (part)	9 824	65.9	575	5.9	33.6	9 219	47.9	165	47.9	648	38.6
Laurel CDP (part)	13 462	63.1	1 281	9.5	35.2	12 766	58.5	164	29.3	1 239	47.8
Fairfield district	46 671	75.8	1 338	2.9	49.0	43 230	47.1	348	37.1	1 743	36.4
Chamberlayne CDP	4 404	70.3	141	3.2	57.4	4 203	32.3	26	26.9	235	31.1
East Highland Park CDP	12 488	81.0	197	1.6	45.7	11 730	39.7	81	39.5	353	22.4
Glen Allen CDP (part)	5 828	65.4	238	4.1	66.4	5 331	68.1	45	68.9	273	23.8
Highland Springs CDP (part)	3 003	81.9	63	2.1	41.3	2 748	44.1	49	26.5	69	18.8

Table 1. **Place of Birth, Residence in 1995, and Language: 2000**—Con.

[Data based on a sample (except Tables 65-68). For information on confidentiality protection, coverage, sampling error, and nonsampling error, see Appendix G.
For location of definitions, see "How to Use This Census Report"]

State County County Subdivision Place	Total population	Native population—Percent born in state of residence	Foreign-born population			Population 5 years and over		Speak a language other than English at home			
								Population 5 to 17 years		Population 18 years and over	
			Number	Percent of total population	Percent naturalized citizens	Number	Percent living in different house in 1995	Number	Percent who speak English less than "very well"	Number	Percent who speak English less than "very well"
Henrico County—Con.											
Fairfield district—Con.											
Lakeside CDP (part)	1 319	75.0	68	5.2	41.2	1 274	45.0	28	-	64	14.1
Laurel CDP (part)	558	67.3	29	5.2	100.0	528	33.0	-	(X)	-	(X)
Three Chopt district	69 147	54.7	6 503	9.4	40.2	63 921	57.4	1 177	40.6	6 583	42.2
Laurel CDP (part)	582	38.8	244	41.9	30.7	536	85.4	55	34.5	202	34.2
Short Pump CDP	114	100.0	-	-	(X)	114	-	-	(X)	-	(X)
Tuckahoe CDP (part)	10 906	60.8	576	5.3	56.1	10 293	40.4	71	16.9	559	45.1
Wyndham CDP	6 136	41.2	500	8.1	41.0	5 332	74.6	93	31.2	376	10.4
Tuckahoe district	49 165	56.5	4 297	8.7	43.8	46 186	47.1	955	29.3	4 014	44.2
Tuckahoe CDP (part)	32 291	58.1	3 156	9.8	39.4	30 328	45.1	728	32.8	2 811	51.8
Varina district	46 880	77.3	933	2.0	46.7	43 717	42.7	415	20.5	1 567	36.7
Highland Springs CDP (part)	12 265	78.1	170	1.4	41.2	11 345	47.7	68	25.0	351	31.6
Montrose CDP	6 983	77.7	163	2.3	50.3	6 398	52.9	74	10.8	233	29.2
Henry County	57 930	78.2	1 588	2.7	13.0	54 861	33.8	529	45.2	2 013	66.3
Blackberry district	9 764	81.0	487	5.0	4.1	9 176	35.5	116	56.0	542	82.7
Bassett CDP (part)	486	75.1	-	-	(X)	468	61.1	-	(X)	29	-
Collinsville district	9 829	78.3	476	4.8	8.0	9 239	40.6	77	35.1	493	70.4
Collinsville CDP (part)	6 888	75.5	255	3.7	12.9	6 451	44.3	60	26.7	330	61.2
Fieldale CDP (part)	48	77.1	-	-	(X)	43	46.5	-	(X)	-	(X)
Villa Heights CDP	807	88.1	177	21.9	-	760	37.1	10	100.0	131	86.3
Horsepasture district	9 308	80.0	30	0.3	56.7	8 925	28.3	105	21.0	146	28.1
Fieldale CDP (part)	854	80.0	-	-	(X)	839	26.5	11	-	-	(X)
Horse Pasture CDP (part)	1 885	75.6	10	0.5	100.0	1 782	29.0	15	-	32	81.3
Iriswood district	9 928	76.2	314	3.2	20.4	9 342	31.4	99	63.6	325	72.6
Chatmoss CDP	1 665	58.9	107	6.4	-	1 568	38.5	12	100.0	75	89.3
Laurel Park CDP	861	81.2	-	-	(X)	821	30.1	-	(X)	24	75.0
Sandy Level CDP	690	64.8	16	2.3	-	640	31.1	7	-	21	23.8
Reed Creek district	9 381	82.8	186	2.0	23.1	8 952	33.1	68	42.6	288	60.1
Bassett CDP (part)	890	77.5	11	1.2	-	866	34.9	15	-	71	29.6
Collinsville CDP (part)	911	83.8	9	1.0	100.0	851	24.6	-	(X)	14	-
Oak Level CDP	994	78.8	7	0.7	100.0	933	33.7	9	-	7	-
Stanleytown CDP	1 502	87.1	122	8.1	8.2	1 442	38.7	-	(X)	135	92.6
Ridgeway district	9 720	71.0	95	1.0	26.3	9 227	33.8	64	51.6	219	41.1
Horse Pasture CDP (part)	374	85.0	-	-	(X)	359	28.1	-	(X)	11	54.5
Ridgeway town	774	66.0	9	1.2	88.9	715	34.0	6	100.0	23	30.4
Highland County	2 536	73.0	9	0.4	100.0	2 443	24.0	-	(X)	68	19.1
Blue Grass district	664	73.9	-	-	(X)	644	26.2	-	(X)	6	-
Monterey district	1 141	69.6	5	0.4	100.0	1 091	23.7	-	(X)	14	35.7
Monterey town	170	58.9	2	1.2	100.0	169	31.4	-	(X)	3	-
Stonewall district	731	77.3	4	0.5	100.0	708	22.3	-	(X)	48	16.7
Isle of Wight County	29 728	70.6	335	1.1	60.6	27 949	36.6	181	33.7	665	18.0
Carrsville district	5 301	78.3	61	1.2	67.2	4 992	34.4	34	17.6	89	20.2
Hardy district	5 820	75.2	102	1.8	44.1	5 461	31.1	32	75.0	113	25.7
Rushmere CDP	1 071	79.6	14	1.3	42.9	999	44.4	-	(X)	-	(X)
Newport district	6 871	61.6	130	1.9	87.7	6 402	34.6	30	26.7	210	14.3
Smithfield district	6 133	66.1	16	0.3	-	5 774	42.8	48	12.5	130	8.5
Smithfield town	6 133	66.1	16	0.3	-	5 774	42.8	48	12.5	130	8.5
Windsor district	5 603	74.5	26	0.5	11.5	5 320	40.0	37	45.9	123	26.0
Windsor town	933	72.6	9	1.0	33.3	892	37.2	12	33.3	12	33.3
James City County	48 102	45.7	1 993	4.1	56.0	45 539	50.3	536	29.1	2 140	31.0
Berkeley district	11 529	39.5	588	5.1	48.1	10 873	63.9	118	25.4	545	42.9
Jamestown district	9 501	38.8	469	4.9	59.3	9 061	46.1	100	29.0	469	24.9
Powhatan district	10 582	43.7	443	4.2	53.3	9 995	52.5	183	28.4	459	22.0
Roberts district	7 931	44.4	326	4.1	61.0	7 592	45.4	76	42.1	399	39.3
Stonehouse district	8 559	64.7	167	2.0	71.9	8 018	38.3	59	22.0	268	20.5
King and Queen County	6 630	84.2	58	0.9	62.1	6 270	30.8	25	32.0	87	42.5
Buena Vista district	1 276	84.1	-	-	(X)	1 188	25.4	-	(X)	-	(X)
Newtown district	1 445	84.7	15	1.0	100.0	1 383	23.7	8	100.0	24	62.5
St. Stephens Church district	1 362	88.5	-	-	(X)	1 268	31.5	6	-	-	(X)
Shanghai district	1 306	78.2	20	1.5	65.0	1 251	30.9	11	-	40	12.5
Stevensville district	1 241	85.3	23	1.9	34.8	1 180	43.6	-	(X)	23	73.9
King George County	16 803	54.0	225	1.3	47.1	15 607	42.9	131	32.1	535	20.2
Dahlgren district	3 935	40.3	85	2.2	25.9	3 600	59.1	63	25.4	253	24.9
Dahlgren CDP	979	49.0	22	2.2	-	954	41.4	23	30.4	34	14.7
James Madison district	4 524	59.2	46	1.0	84.8	4 196	39.9	32	50.0	83	22.9
James Monroe district	4 495	52.9	30	0.7	40.0	4 272	39.6	16	-	103	-
Fairview Beach CDP	248	48.4	-	-	(X)	230	33.5	-	(X)	-	(X)
Shiloh district	3 849	63.2	64	1.7	51.6	3 539	34.0	20	50.0	96	27.1
King William County	13 146	80.9	162	1.2	29.6	12 237	35.9	152	48.0	350	29.7
Acquinton district	5 780	81.4	16	0.3	-	5 303	42.5	78	21.8	147	19.0
Mangohick district	2 784	81.8	69	2.5	29.0	2 600	27.9	-	(X)	85	28.2
West Point district	4 582	79.8	77	1.7	36.4	4 334	32.6	74	75.7	118	44.1
West Point town	2 906	77.2	67	2.3	26.9	2 735	39.5	71	74.6	102	49.0
Lancaster County	11 567	65.1	201	1.7	55.7	11 134	36.2	85	60.0	283	28.6
Bayside district	2 535	60.8	68	2.7	72.1	2 425	39.0	6	100.0	73	26.0
Kilmarnock town (part)	932	71.2	14	1.5	14.3	904	45.1	2	100.0	31	45.2
Christ Church district	2 023	74.6	22	1.1	22.7	1 932	33.6	15	-	39	43.6
Kilmarnock town (part)	248	63.5	7	2.8	42.9	245	49.4	-	(X)	4	100.0
White Stone town (part)	77	83.1	-	-	(X)	75	12.0	-	(X)	4	100.0
Mantua district	2 254	78.0	-	-	(X)	2 139	29.4	9	100.0	45	53.3
White Chapel district	2 296	58.4	27	1.2	48.1	2 243	35.9	19	68.4	55	12.7
White Stone district	2 459	55.8	84	3.4	53.6	2 395	41.9	36	63.9	71	19.7
Irvington town	685	44.0	30	4.4	46.7	671	42.9	-	(X)	19	73.7
White Stone town (part)	256	79.8	4	1.6	-	240	28.3	-	(X)	9	-

Table 1. **Place of Birth, Residence in 1995, and Language: 2000**—Con.

[Data based on a sample (except Tables 65-68). For information on confidentiality protection, coverage, sampling error, and nonsampling error, see Appendix G.
For location of definitions, see "How to Use This Census Report"]

State County County Subdivision Place	Total population	Native population—Percent born in state of residence	Foreign-born population			Population 5 years and over		Speak a language other than English at home			
								Population 5 to 17 years		Population 18 years and over	
			Number	Percent of total population	Percent naturalized citizens	Number	Percent living in different house in 1995	Number	Percent who speak English less than "very well"	Number	Percent who speak English less than "very well"
Lee County	23 589	65.4	108	0.5	47.2	22 220	35.2	150	24.7	350	21.7
Jonesville district	5 392	72.4	28	0.5	67.9	5 103	34.2	36	33.3	65	33.8
Jonesville town	1 004	66.8	3	0.3	-	924	42.5	11	-	14	-
Rocky Station district	7 559	70.0	61	0.8	21.3	7 136	33.0	53	37.7	161	23.6
Dryden CDP (part)	75	80.0	-	-	(X)	64	21.9	-	(X)	-	(X)
Pennington Gap town	1 831	66.9	8	0.4	37.5	1 727	39.6	11	100.0	28	32.1
St. Charles town	153	76.5	-	-	(X)	137	40.1	-	(X)	3	-
Rose Hill district	4 361	44.6	-	-	(X)	4 153	39.3	50	10.0	92	7.6
Ewing CDP	494	48.6	-	-	(X)	490	29.6	10	-	38	-
Rose Hill CDP	700	53.0	-	-	(X)	670	39.1	8	-	7	-
White Shoals district	1 960	62.0	-	-	(X)	1 816	37.3	-	(X)	19	21.1
Yokum Station district	4 317	71.1	19	0.4	100.0	4 012	35.1	11	-	13	38.5
Dryden CDP (part)	1 193	69.8	-	-	(X)	1 097	45.1	6	-	5	100.0
Keokee CDP	350	75.6	6	1.7	100.0	340	7.6	-	(X)	-	(X)
Loudoun County	169 599	38.1	19 116	11.3	41.8	153 293	59.6	4 650	28.9	18 327	40.5
Blue Ridge district	15 526	46.5	509	3.3	58.3	14 365	50.8	187	31.6	503	20.9
Hamilton town	578	58.9	13	2.2	46.2	529	38.4	7	-	16	-
Hillsboro town	80	25.6	2	2.5	100.0	78	46.2	-	(X)	5	-
Purcellville town	3 599	51.5	85	2.4	67.1	3 299	58.8	30	43.3	75	12.0
Round Hill town	502	62.7	14	2.8	14.3	463	43.0	4	100.0	16	12.5
Broad Run district	33 211	32.8	4 108	12.4	41.3	29 797	64.8	768	28.0	4 082	32.2
Catoctin district	18 957	38.9	1 091	5.8	44.0	17 291	57.5	260	52.3	1 067	37.3
Leesburg town (part)	7 093	37.1	545	7.7	37.2	6 300	66.5	135	45.9	470	53.2
Lovettsville town	869	47.8	12	1.4	75.0	796	43.5	3	-	22	-
Dulles district	29 484	36.7	3 705	12.6	40.2	26 246	67.4	982	25.9	3 410	44.0
Leesburg district	15 930	43.3	1 455	9.1	38.0	14 561	55.7	312	12.2	1 339	48.2
Leesburg town (part)	15 930	43.3	1 455	9.1	38.0	14 561	55.7	312	12.2	1 339	48.2
Mercer district	19 881	39.3	1 554	7.8	46.3	17 925	67.2	302	18.9	1 494	31.5
Leesburg town (part)	5 214	32.9	439	8.4	37.8	4 659	70.0	71	25.4	488	34.6
Middleburg town	636	59.5	28	4.4	32.1	579	45.9	-	(X)	30	-
Sterling district	13 909	42.5	2 865	20.6	39.2	12 814	45.1	773	33.6	2 706	56.4
Sugarland Run district	22 701	32.9	3 829	16.9	42.9	20 294	55.3	1 066	30.5	3 726	39.5
Louisa County	25 627	72.8	330	1.3	59.7	24 100	38.8	100	17.0	534	35.0
Cuckoo district	3 670	70.2	19	0.5	68.4	3 505	39.3	12	66.7	53	20.8
Green Spring district	4 146	71.6	76	1.8	72.4	3 904	38.9	33	-	86	59.3
Gordonsville town (part)	11	81.8	-	-	(X)	11	63.6	-	(X)	-	(X)
Jackson district	3 690	74.2	26	0.7	46.2	3 475	42.4	17	-	69	42.0
Louisa district	3 483	71.2	50	1.4	66.0	3 224	41.8	13	15.4	133	37.6
Louisa town	1 396	68.1	31	2.2	61.3	1 287	52.9	9	22.2	57	50.9
Mineral district	3 342	64.5	22	0.7	59.1	3 161	38.9	7	100.0	53	45.3
Mineral town	438	69.2	3	0.7	33.3	411	37.7	-	(X)	7	28.6
Mountain Road district	3 637	78.2	96	2.6	59.4	3 402	31.3	12	-	90	18.9
Patrick Henry district	3 659	79.3	41	1.1	34.1	3 429	39.2	6	-	50	10.0
Lunenburg County	13 146	77.2	163	1.2	25.8	12 489	31.4	63	68.3	337	28.5
Beaver Creek district	2 009	84.8	3	0.1	-	1 895	24.1	16	68.8	31	-
Browns Store district	1 640	79.3	79	4.8	5.1	1 558	36.6	14	100.0	91	68.1
Kenbridge town (part)	704	75.2	79	11.2	5.1	661	39.6	14	100.0	81	76.5
Hounds Creek district	1 662	85.6	-	-	(X)	1 571	31.1	6	-	20	5.0
Kenbridge town (part)	567	83.6	-	-	(X)	542	38.0	6	-	7	14.3
Loves Mill district	2 803	65.9	19	0.7	100.0	2 686	31.9	4	100.0	45	13.3
Victoria town (part)	203	87.7	-	-	(X)	190	38.4	-	(X)	-	(X)
Meherrin River district	1 614	80.1	23	1.4	43.5	1 522	26.9	11	100.0	72	-
Plymouth district	1 675	79.0	33	2.0	27.3	1 594	34.1	-	(X)	48	33.3
Victoria town (part)	1 592	77.9	33	2.1	27.3	1 511	34.5	-	(X)	48	33.3
Rehoboth district	1 743	72.2	6	0.3	-	1 663	35.7	12	25.0	30	36.7
Madison County	12 520	71.4	279	2.2	37.3	11 839	35.9	33	63.6	366	35.2
Locust Dale district	4 904	72.8	168	3.4	47.6	4 641	38.6	5	-	194	46.9
Rapidan district	3 397	71.7	62	1.8	29.0	3 200	32.0	21	66.7	105	8.6
Madison town	185	83.2	-	-	(X)	178	41.6	-	(X)	3	-
Robertson district	4 219	69.4	49	1.2	12.2	3 998	35.7	7	100.0	67	43.3
Mathews County	9 207	70.9	198	2.2	70.2	8 766	37.3	38	65.8	263	35.7
Chesapeake district	2 395	73.3	61	2.5	83.6	2 294	34.2	17	100.0	62	45.2
Piankatank district	3 636	67.2	37	1.0	86.5	3 480	36.4	13	61.5	119	29.4
Westville district	3 176	73.5	100	3.1	56.0	2 992	40.8	8	-	82	37.8
Mecklenburg County	32 380	74.2	524	1.6	36.5	30 629	35.1	318	50.9	922	39.9
District 1	3 311	55.9	36	1.1	80.6	3 154	37.6	55	63.6	85	49.4
Clarksville town (part)	205	75.1	-	-	(X)	187	36.4	4	-	2	-
District 2	3 442	80.3	16	0.5	81.3	3 295	29.0	30	20.0	100	34.0
Boydton town	474	84.7	4	0.8	100.0	444	45.0	1	100.0	36	30.6
Chase City town (part)	631	90.8	3	0.5	-	561	25.1	-	(X)	7	42.9
District 3	4 498	72.1	109	2.4	45.9	4 249	33.3	14	7.1	169	49.1
Brodnax town (part)	36	83.3	-	-	(X)	36	2.8	-	(X)	-	(X)
La Crosse town (part)	572	82.0	29	5.1	6.9	531	36.5	-	(X)	42	71.4
South Hill town (part)	-	(X)	-	(X)	(X)	-	(X)	-	(X)	-	(X)
District 4	3 486	79.2	132	3.8	26.5	3 215	35.6	27	-	187	24.6
La Crosse town (part)	2	100.0	-	-	(X)	2	-	-	(X)	-	(X)
South Hill town (part)	1 087	78.7	-	-	(X)	1 006	29.4	-	(X)	8	-
District 5	3 498	75.7	14	0.4	57.1	3 316	36.8	6	-	42	-
South Hill town (part)	3 313	75.7	14	0.4	57.1	3 138	37.4	6	-	35	-
District 6	3 842	81.0	71	1.8	-	3 668	48.9	53	50.9	82	54.9
District 7	3 220	81.3	7	0.2	42.9	3 059	36.6	7	57.1	47	31.9
Chase City town (part)	1 836	79.4	7	0.4	42.9	1 738	37.1	3	-	20	20.0
District 8	3 661	76.9	57	1.6	40.4	3 421	26.5	54	66.7	99	57.6
Chase City town (part)	-	(X)	-	(X)	(X)	-	(X)	-	(X)	-	(X)
District 9	3 422	64.7	82	2.4	36.6	3 252	31.1	72	73.6	111	41.4
Clarksville town (part)	1 110	59.9	17	1.5	41.2	1 047	37.1	21	19.0	18	55.6

Table 1. **Place of Birth, Residence in 1995, and Language: 2000**—Con.

[Data based on a sample (except Tables 65-68). For information on confidentiality protection, coverage, sampling error, and nonsampling error, see Appendix G.
For location of definitions, see "How to Use This Census Report"]

State County County Subdivision Place	Total population	Native population—Percent born in state of residence	Foreign-born population			Population 5 years and over		Speak a language other than English at home			
								Population 5 to 17 years		Population 18 years and over	
			Number	Percent of total population	Percent naturalized citizens	Number	Percent living in different house in 1995	Number	Percent who speak English less than "very well"	Number	Percent who speak English less than "very well"
Middlesex County	9 932	73.0	208	2.1	48.1	9 555	41.3	97	29.9	305	31.5
Jamaica district	1 664	83.1	12	0.7	100.0	1 582	34.1	7	-	41	24.4
Pine Top district	4 376	67.2	163	3.7	42.9	4 203	40.9	59	40.7	175	37.7
Saluda district	3 892	74.9	33	0.8	54.5	3 770	44.8	31	16.1	89	22.5
Urbanna town	554	67.2	8	1.4	100.0	539	43.8	10	-	16	18.8
Montgomery County	83 629	60.9	4 813	5.8	24.8	79 589	61.3	411	35.5	5 466	34.0
District A-91	10 785	46.4	1 082	10.0	16.6	10 209	61.4	82	35.4	1 008	40.0
Blacksburg town (part)	8 218	45.8	1 011	12.3	15.3	7 811	69.9	77	31.2	960	39.1
District B-91	12 406	68.6	209	1.7	34.9	11 472	47.8	52	19.2	206	56.3
Blacksburg town (part)	70	48.6	-	-	(X)	70	75.7	-	(X)	-	(X)
Christiansburg town (part)	8 960	68.5	127	1.4	37.0	8 252	51.3	40	25.0	98	59.2
District C-91	10 581	74.7	126	1.2	14.3	9 875	42.0	17	100.0	177	31.6
Christiansburg town (part)	3 881	71.8	103	2.7	13.6	3 592	47.3	17	100.0	114	43.9
Elliston-Lafayette CDP	1 358	70.1	4	0.3	100.0	1 230	56.3	-	(X)	6	-
Shawsville CDP	976	76.9	-	-	(X)	944	42.4	-	(X)	13	-
District D-91	12 844	76.8	65	0.5	38.5	12 078	44.2	19	47.4	194	45.9
Christiansburg town (part)	4 075	70.7	18	0.4	61.1	3 849	47.0	-	(X)	41	29.3
District E-91	13 704	57.7	671	4.9	32.2	13 431	72.5	48	18.8	1 173	28.0
Blacksburg town (part)	8 336	50.1	613	7.4	33.0	8 300	88.0	39	23.1	1 097	27.9
Christiansburg town (part)	60	55.0	-	-	(X)	60	46.7	-	(X)	-	(X)
Merrimac CDP (part)	1 816	65.6	50	2.8	12.0	1 745	61.9	9	-	67	34.3
District F-91	10 220	47.1	1 474	14.4	24.7	9 706	75.4	165	32.7	1 504	29.5
Blacksburg town (part)	9 899	46.9	1 454	14.7	23.7	9 394	76.5	165	32.7	1 484	29.9
Merrimac CDP (part)	-	(X)	-	(X)	(X)	-	(X)	-	(X)	-	(X)
District G-91	13 089	49.2	1 186	9.1	26.6	12 818	82.0	28	64.3	1 204	35.3
Blacksburg town (part)	12 870	49.1	1 175	9.1	26.0	12 604	83.1	28	64.3	1 193	35.6
Nelson County	14 445	76.2	271	1.9	67.5	13 683	33.1	68	39.7	421	28.7
Lovingston district	4 928	83.2	136	2.8	75.0	4 611	29.9	53	22.6	191	22.5
Massies Mill district	2 377	82.7	25	1.1	52.0	2 305	30.7	6	100.0	69	66.7
Rockfish district	4 525	67.5	88	1.9	59.1	4 306	36.2	-	(X)	120	18.3
Schuyler district	2 615	72.1	22	0.8	72.7	2 461	35.9	9	100.0	41	24.4
New Kent County	13 462	75.4	115	0.9	67.0	12 667	38.4	63	30.2	217	29.0
District 1	2 754	82.9	8	0.3	75.0	2 599	34.1	25	44.0	40	72.5
District 2	2 595	67.8	41	1.6	68.3	2 400	45.7	-	(X)	58	20.7
District 3	3 055	79.2	23	0.8	-	2 902	41.6	-	(X)	42	-
District 4	2 523	70.3	17	0.7	100.0	2 335	39.8	14	-	40	55.0
District 5	2 535	75.3	26	1.0	100.0	2 431	30.6	24	33.3	37	-
Northampton County	13 093	73.7	447	3.4	29.5	12 373	35.3	171	45.6	532	52.6
District 1	2 534	76.7	158	6.2	33.5	2 428	36.0	37	45.9	184	56.0
Cheriton town (part)	27	37.0	-	-	(X)	27	85.2	-	(X)	-	(X)
District 2	1 718	73.2	25	1.5	64.0	1 594	39.1	1	100.0	39	46.2
Cape Charles town	1 130	73.0	23	2.0	60.9	1 051	42.6	1	100.0	30	60.0
Cheriton town (part)	486	71.7	2	0.4	100.0	454	33.0	-	(X)	9	-
District 3	2 214	74.7	54	2.4	35.2	2 076	32.9	42	40.5	70	64.3
District 4	2 313	68.3	117	5.1	10.3	2 201	33.3	47	29.8	117	72.6
Cheriton town (part)	-	(X)	-	(X)	(X)	-	(X)	-	(X)	-	(X)
Eastville town	193	57.5	-	-	(X)	190	57.4	2	-	-	(X)
District 5	2 289	70.0	69	3.0	27.5	2 174	35.5	37	70.3	74	14.9
Belle Haven town (part)	58	70.7	-	-	(X)	58	22.4	-	(X)	-	(X)
Exmore town	1 150	75.7	18	1.6	33.3	1 077	37.3	12	8.3	19	-
District 6	2 025	79.7	24	1.2	54.2	1 900	36.2	7	42.9	48	37.5
Nassawadox town	584	82.4	-	-	(X)	554	40.3	-	(X)	16	18.8
Northumberland County	12 259	68.8	194	1.6	62.9	11 740	35.4	21	-	273	33.0
District 1	2 383	63.7	39	1.6	59.0	2 300	25.7	-	(X)	27	63.0
District 2	2 430	74.7	13	0.5	53.8	2 297	33.7	12	-	46	13.0
District 3	2 512	76.1	41	1.6	53.7	2 361	31.8	-	(X)	67	44.8
Kilmarnock town (part)	-	(X)	-	(X)	(X)	-	(X)	-	(X)	-	(X)
District 4	2 521	60.7	53	2.1	79.2	2 453	47.0	-	(X)	80	46.3
Kilmarnock town (part)	48	56.5	2	4.2	100.0	48	6.3	-	(X)	2	-
District 5	2 413	68.8	48	2.0	58.3	2 329	38.2	9	-	53	-
Nottoway County	15 725	80.0	226	1.4	25.2	14 855	38.6	136	18.4	403	52.4
District 1	2 665	83.9	5	0.2	80.0	2 498	30.3	6	50.0	17	64.7
Burkeville town	463	85.6	5	1.1	80.0	442	37.1	2	100.0	10	40.0
District 2	3 238	76.0	46	1.4	80.4	3 016	41.8	25	12.0	46	28.3
Crewe town	2 319	75.6	39	1.7	76.9	2 128	43.4	7	42.9	35	25.7
District 3	3 712	83.5	29	0.8	-	3 613	54.0	17	23.5	66	31.8
District 4	3 326	83.4	114	3.4	-	3 074	29.9	73	20.5	174	75.3
Blackstone town (part)	1 262	86.5	35	2.8	-	1 163	39.7	2	100.0	34	100.0
District 5	2 784	72.2	32	1.1	50.0	2 654	32.0	15	-	100	35.0
Blackstone town (part)	2 356	73.7	23	1.0	30.4	2 229	32.9	9	-	80	43.8
Orange County	25 881	63.6	480	1.9	45.0	24 368	41.8	138	47.8	624	25.5
District 1	4 343	74.5	96	2.2	49.0	4 105	42.9	-	(X)	128	24.2
Orange town (part)	194	50.8	7	3.6	-	194	64.9	-	(X)	30	23.3
District 2	4 779	77.4	80	1.7	43.8	4 427	34.1	36	94.4	85	51.8
Gordonsville town (part)	1 465	80.7	17	1.2	47.1	1 394	36.9	2	-	29	48.3
Orange town (part)	9	-	-	-	(X)	9	100.0	-	(X)	-	(X)
District 3	4 720	76.3	57	1.2	8.8	4 402	42.1	4	100.0	67	35.8
Orange town (part)	3 796	76.7	51	1.3	9.8	3 523	44.1	4	100.0	44	34.1
District 4	5 598	64.2	110	2.0	64.5	5 323	40.5	43	20.9	122	-
District 5	6 441	36.0	137	2.1	42.3	6 111	47.6	55	34.5	222	27.0
Page County	23 177	80.8	352	1.5	56.8	21 900	35.8	178	59.0	449	46.3
East Luray District 201	4 595	77.1	101	2.2	67.3	4 372	40.6	50	46.0	106	32.1
Luray town (part)	2 626	74.4	77	2.9	57.1	2 490	47.4	35	22.9	80	33.8
Marksville District 301	4 825	84.2	64	1.3	42.2	4 501	33.7	13	84.6	79	51.9
Luray town (part)	38	100.0	-	-	(X)	38	-	-	(X)	-	(X)

Table 1. **Place of Birth, Residence in 1995, and Language: 2000**—Con.

[Data based on a sample (except Tables 65-68). For information on confidentiality protection, coverage, sampling error, and nonsampling error, see Appendix G.
For location of definitions, see "How to Use This Census Report"]

State County County Subdivision Place	Total population	Native population—Percent born in state of residence	Foreign-born population			Population 5 years and over		Speak a language other than English at home			
								Population 5 to 17 years		Population 18 years and over	
			Number	Percent of total population	Percent naturalized citizens	Number	Percent living in different house in 1995	Number	Percent who speak English less than "very well"	Number	Percent who speak English less than "very well"
Page County—Con.											
Marksville District 301—Con.											
Stanley town (part)	945	86.5	20	2.1	30.0	878	50.5	6	66.7	19	84.2
Newport District 401	4 199	85.9	54	1.3	72.2	3 987	30.7	47	83.0	73	69.9
Stanley town (part)	339	91.2	11	3.2	-	328	40.5	11	27.3	10	100.0
Shenandoah District 501	4 766	83.7	70	1.5	55.7	4 486	34.9	17	52.9	109	48.6
Shenandoah town	1 886	80.1	40	2.1	22.5	1 747	40.0	12	75.0	39	61.5
West Luray District 101	4 792	73.7	63	1.3	42.9	4 554	38.6	51	45.1	82	35.4
Luray town (part)	2 215	77.3	20	0.9	20.0	2 084	42.9	15	100.0	19	47.4
Patrick County	19 407	69.8	282	1.5	23.8	18 277	33.1	204	49.5	477	62.7
Blue Ridge district	3 642	74.0	90	2.5	33.3	3 476	35.5	40	37.5	149	72.5
Stuart town (part)	927	73.1	32	3.5	25.0	866	45.0	20	40.0	38	44.7
Dan River district	4 047	48.7	84	2.1	-	3 779	35.2	67	67.2	99	72.7
Mayo River district	4 189	80.7	54	1.3	35.2	3 943	28.9	52	51.9	73	54.8
Patrick Springs CDP (part)	342	74.3	-	-	(X)	342	27.8	-	(X)	-	(X)
Peters Creek district	3 674	71.7	19	0.5	57.9	3 463	34.6	31	45.2	59	20.3
Patrick Springs CDP (part)	1 582	81.5	-	-	(X)	1 502	38.6	17	-	33	-
Smith River district	3 855	74.2	35	0.9	20.0	3 616	32.0	14	-	97	69.1
Patrick Springs CDP (part)	54	100.0	-	-	(X)	54	-	-	(X)	-	(X)
Stuart town (part)	15	53.3	-	-	(X)	13	-	-	(X)	-	(X)
Pittsylvania County	61 745	83.3	635	1.0	29.3	58 236	33.8	322	38.5	1 229	45.6
Banister district	7 861	86.4	67	0.9	49.3	7 394	30.5	51	43.1	149	17.4
Chatham town (part)	94	94.6	2	2.1	100.0	94	14.9	-	(X)	-	(X)
Gretna town (part)	279	93.5	2	0.7	100.0	254	29.9	2	-	4	75.0
Callands-Gretna district	8 258	82.6	71	0.9	67.6	7 916	36.6	68	35.3	165	18.8
Gretna town (part)	994	84.3	11	1.1	45.5	965	31.8	2	-	11	45.5
Chatham-Blairs district	9 743	80.6	85	0.9	25.9	9 279	31.9	32	56.3	139	19.4
Chatham town (part)	1 255	73.8	17	1.4	35.3	1 197	35.9	-	(X)	10	20.0
Dan River district	9 637	83.6	72	0.7	27.8	9 020	35.9	82	35.4	144	40.3
Staunton River district	8 241	88.5	31	0.4	41.9	7 753	27.4	17	-	79	32.9
Hurt town	1 260	82.4	12	1.0	41.7	1 192	33.4	-	(X)	9	44.4
Tunstall district	9 206	82.1	118	1.3	10.2	8 585	35.6	27	48.1	260	61.2
Westover district	8 799	80.0	191	2.2	19.9	8 289	38.0	45	40.0	293	79.9
Powhatan County	22 377	74.1	326	1.5	36.8	21 069	40.8	160	23.1	422	36.0
District 1	4 347	65.1	105	2.4	32.4	4 111	41.9	23	69.6	105	38.1
District 2	5 026	74.3	63	1.3	66.7	4 663	44.1	70	-	148	27.0
District 3	3 705	73.1	94	2.5	8.5	3 497	35.0	29	24.1	37	21.6
District 4	4 768	72.5	33	0.7	69.7	4 405	46.6	15	-	72	25.0
District 5	4 531	84.8	31	0.7	41.9	4 393	35.0	23	60.9	60	76.7
Prince Edward County	19 720	74.9	271	1.4	53.5	18 807	45.4	151	64.9	827	29.7
District 101	4 502	71.9	87	1.9	34.5	4 363	61.7	11	-	239	30.5
Farmville town (part)	3 560	74.3	46	1.3	65.2	3 473	64.1	11	-	191	34.6
District 201	2 098	82.4	14	0.7	64.3	1 967	35.0	-	(X)	80	17.5
Farmville town (part)	59	89.8	-	-	(X)	59	84.7	-	(X)	-	(X)
District 301	2 751	75.5	13	0.5	100.0	2 531	40.8	26	26.9	64	46.9
District 401	1 851	68.9	33	1.8	54.5	1 805	40.6	-	(X)	148	18.2
Hampden Sydney CDP (part)	800	63.0	19	2.4	57.9	779	50.8	-	(X)	104	4.8
District 501	3 392	76.0	34	1.0	82.4	3 293	37.3	50	54.0	145	19.3
Farmville town (part)	75	90.7	-	-	(X)	67	62.7	-	(X)	-	(X)
Hampden Sydney CDP (part)	434	39.0	6	1.4	-	434	78.1	-	(X)	64	18.8
Pamplin City town (part)	10	70.0	-	-	(X)	10	60.0	-	(X)	-	(X)
District 601	2 593	78.5	30	1.2	26.7	2 424	39.1	6	100.0	61	24.6
District 701	1 344	63.6	24	1.8	66.7	1 297	52.0	51	100.0	35	100.0
Farmville town (part)	1 344	63.6	24	1.8	66.7	1 297	52.0	51	100.0	35	100.0
District 801	1 189	81.8	36	3.0	63.9	1 127	48.4	7	100.0	55	43.6
Farmville town (part)	1 189	81.8	36	3.0	63.9	1 127	48.4	7	100.0	55	43.6
Prince George County	33 047	54.1	1 503	4.5	44.6	31 074	50.2	423	27.2	2 638	29.5
Blackwater district	3 608	75.6	69	1.9	14.5	3 371	31.1	64	23.4	100	31.0
Bland district	15 073	42.3	911	6.0	42.0	14 110	56.8	152	9.9	1 595	28.7
Fort Lee CDP (part)	5 506	11.2	480	8.7	30.8	5 060	88.3	70	-	1 051	24.5
Brandon district	3 139	63.6	151	4.8	23.2	3 102	52.7	4	100.0	355	38.6
Rives district	7 750	50.8	345	4.5	62.3	7 205	49.7	145	42.8	511	27.8
Fort Lee CDP (part)	1 762	25.3	118	6.7	44.1	1 490	98.5	46	69.6	135	28.1
Templeton district	3 477	79.9	27	0.8	100.0	3 286	40.1	58	32.8	77	15.6
Prince William County	280 813	39.3	32 186	11.5	41.6	257 038	54.4	9 149	30.0	32 716	44.3
Brentsville district	43 808	46.2	3 318	7.6	45.1	39 862	50.1	882	26.0	3 468	43.5
Bull Run CDP (part)	584	46.2	103	17.6	39.8	505	69.5	16	50.0	112	50.0
Linton Hall CDP	8 749	42.8	514	5.9	53.5	7 546	81.0	83	21.7	520	27.7
Nokesville CDP	1 179	58.7	8	0.7	100.0	1 115	27.4	29	72.4	8	-
Yorkshire CDP	6 715	54.8	1 218	18.1	26.5	6 075	51.1	310	31.0	1 094	63.6
Coles district	42 333	35.8	3 758	8.9	50.6	39 290	53.3	1 081	28.5	3 893	37.5
Dale City CDP (part)	23 107	38.1	2 543	11.0	51.0	21 242	52.3	793	31.1	2 711	44.3
Lake Ridge CDP (part)	10 899	32.5	962	8.8	46.5	10 080	62.5	157	17.2	878	22.4
Dumfries district	42 073	32.0	3 372	8.0	43.1	37 871	61.1	902	34.1	3 979	35.6
Dumfries town	4 786	46.0	575	12.0	23.8	4 263	54.8	202	47.0	605	52.4
Montclair CDP	15 874	29.6	1 141	7.2	58.2	14 700	46.9	361	36.3	1 353	29.8
Quantico town	528	37.7	141	26.7	29.8	484	71.3	7	-	120	60.8
Quantico Station CDP (part)	6 379	10.7	385	6.0	35.6	5 382	95.4	59	67.8	512	21.5
Triangle CDP	5 593	41.2	418	7.5	32.5	5 036	59.8	54	66.7	534	52.2
Gainesville district	43 669	47.1	6 013	13.8	31.0	39 985	58.0	1 573	35.4	5 833	55.3
Bull Run CDP (part)	10 815	44.3	2 115	19.6	26.7	9 679	76.1	403	38.0	2 072	58.1
Gainesville CDP	4 274	48.0	210	4.9	62.4	3 858	77.6	51	29.4	303	29.0
Haymarket town	917	54.4	39	4.3	25.6	819	66.1	7	42.9	29	65.5
Loch Lomond CDP	3 467	51.0	546	15.7	21.6	3 191	39.8	213	19.2	547	62.5
Sudley CDP	7 971	48.5	1 159	14.5	34.3	7 368	53.5	485	40.4	964	43.2
West Gate CDP	7 286	54.0	1 616	22.2	26.0	6 660	55.9	367	37.6	1 431	67.8
Neabsco district	34 075	41.6	4 851	14.2	49.8	31 360	50.4	1 404	22.4	4 692	42.3

Table 1. **Place of Birth, Residence in 1995, and Language: 2000**—Con.

[Data based on a sample (except Tables 65-68). For information on confidentiality protection, coverage, sampling error, and nonsampling error, see Appendix G.
For location of definitions, see "How to Use This Census Report"]

State County County Subdivision Place	Total population	Native population—Percent born in state of residence	Foreign-born population			Population 5 years and over		Speak a language other than English at home			
								Population 5 to 17 years		Population 18 years and over	
			Number	Percent of total population	Percent naturalized citizens	Number	Percent living in different house in 1995	Number	Percent who speak English less than "very well"	Number	Percent who speak English less than "very well"
Prince William County—Con.											
Neabsco district—Con.											
Dale City CDP (part)	32 946	41.2	4 755	14.4	49.9	30 336	50.6	1 385	22.6	4 616	42.2
Occoquan district	35 818	32.4	3 920	10.9	48.4	33 211	51.2	1 171	27.2	3 999	34.3
Lake Ridge CDP (part)	19 680	30.3	2 050	10.4	48.8	18 442	49.1	644	26.9	1 987	31.9
Occoquan town (part)	654	37.4	13	2.0	100.0	614	73.6	7	-	29	20.7
Woodbridge district	39 037	39.6	6 954	17.8	34.0	35 459	55.6	2 136	33.1	6 852	51.3
Woodbridge CDP	31 858	39.7	6 045	19.0	29.8	29 036	55.4	1 792	34.9	5 933	53.2
Pulaski County	35 127	79.5	216	0.6	64.4	33 112	37.5	133	63.9	566	51.1
Cloyd district	6 797	81.1	43	0.6	25.6	6 400	35.5	22	31.8	122	23.8
Fairlawn CDP	2 344	76.4	5	0.2	100.0	2 211	31.2	14	50.0	41	24.4
Draper district	7 226	82.1	24	0.3	100.0	6 711	39.8	46	56.5	111	64.9
Dublin town (part)	710	82.6	15	2.1	100.0	656	51.4	3	100.0	21	61.9
Pulaski town (part)	1 819	82.4	9	0.5	100.0	1 708	40.6	6	-	11	100.0
Ingles district	7 869	74.6	49	0.6	83.7	7 526	34.2	20	35.0	103	35.9
Dublin town (part)	1 928	65.9	4	0.2	100.0	1 845	43.1	6	-	33	45.5
Massie district	6 920	81.0	45	0.7	75.6	6 507	39.4	18	100.0	90	51.1
Dublin town (part)	-	(X)	-	(X)	(X)	-	(X)	-	(X)	-	(X)
Pulaski town (part)	4 414	81.6	38	0.9	71.1	4 119	44.0	10	100.0	67	34.3
Robinson district	6 315	79.2	55	0.9	52.7	5 968	39.4	27	100.0	140	75.0
Pulaski town (part)	2 978	73.9	55	1.8	52.7	2 850	41.3	-	(X)	104	83.7
Rappahannock County	6 983	67.4	223	3.2	39.5	6 628	33.9	24	29.2	176	38.6
Hampton district	1 321	60.0	30	2.3	50.0	1 261	37.6	2	-	41	4.9
Washington town	179	58.3	4	2.2	50.0	174	32.8	-	(X)	2	-
Jackson district	1 583	71.8	49	3.1	57.1	1 479	33.9	7	100.0	46	43.5
Piedmont district	1 240	70.3	42	3.4	11.9	1 141	29.8	-	(X)	25	40.0
Stonewall-Hawthorne district	1 424	66.3	43	3.0	23.3	1 378	34.4	-	(X)	31	67.7
Wakefield district	1 415	68.1	59	4.2	50.8	1 369	33.2	15	-	33	45.5
Richmond County	8 809	78.4	165	1.9	30.9	8 436	40.8	82	45.1	348	57.8
District 1	1 189	78.5	20	1.7	-	1 145	32.1	7	100.0	35	48.6
District 2	2 711	76.9	44	1.6	20.5	2 608	52.1	23	78.3	111	77.5
Warsaw town (part)	11	100.0	-	-	(X)	11	54.5	-	(X)	-	(X)
District 3	1 736	76.2	49	2.8	38.8	1 669	44.1	12	-	101	46.5
Warsaw town (part)	831	72.0	35	4.2	20.0	798	57.0	12	-	79	48.1
District 4	1 502	84.0	18	1.2	100.0	1 437	23.4	4	100.0	57	43.9
District 5	1 671	77.9	34	2.0	14.7	1 577	40.6	36	22.2	44	59.1
Warsaw town (part)	555	88.7	5	0.9	100.0	534	56.6	2	100.0	4	-
Roanoke County	85 778	67.0	2 631	3.1	46.8	81 272	42.0	951	34.3	3 155	28.7
Catawba district	16 496	72.5	334	2.0	53.0	15 683	33.2	156	42.9	436	23.6
Hollins CDP (part)	-	(X)	-	(X)	(X)	-	(X)	-	(X)	-	(X)
Cave Spring district	17 251	61.6	712	4.1	48.7	16 357	47.9	147	42.9	813	23.6
Cave Spring CDP (part)	12 979	59.8	575	4.4	48.9	12 388	50.5	117	40.2	627	24.2
Hollins district	18 759	67.6	519	2.8	44.7	17 784	43.2	225	38.2	732	34.7
Hollins CDP (part)	14 169	69.5	450	3.2	44.0	13 514	43.4	191	40.8	610	36.6
Vinton district	15 896	76.9	273	1.7	55.7	15 010	40.6	139	15.8	358	25.1
Vinton town	7 782	74.8	197	2.5	51.8	7 316	47.2	98	8.2	214	38.3
Windsor Hills district	17 376	56.9	793	4.6	40.7	16 438	44.6	284	31.0	816	32.6
Cave Spring CDP (part)	11 959	56.7	611	5.1	31.4	11 289	45.8	203	26.1	583	33.1
Rockbridge County	20 808	75.0	416	2.0	50.7	19 712	35.3	136	24.3	465	34.2
Buffalo district	4 277	72.1	123	2.9	46.3	4 084	31.3	65	24.6	122	56.6
Kerrs Creek district	4 334	70.7	83	1.9	61.4	4 147	36.1	5	100.0	80	25.0
Natural Bridge district	3 054	82.9	24	0.8	58.3	2 867	35.4	18	66.7	43	55.8
Glasgow town	1 030	85.5	4	0.4	-	968	36.0	8	25.0	9	55.6
South River district	4 360	81.0	46	1.1	50.0	4 149	34.5	17	-	66	12.1
Walkers Creek district	4 783	70.6	140	2.9	47.1	4 465	38.9	31	-	154	24.7
Goshen town	401	78.1	4	1.0	100.0	372	39.5	-	(X)	3	-
Rockingham County	67 725	75.9	2 223	3.3	27.4	63 473	37.4	982	52.2	2 546	55.5
Ashby district	18 919	74.1	847	4.5	20.7	17 713	41.5	381	48.0	880	59.9
Bridgewater town	5 234	64.1	164	3.1	36.6	4 992	56.6	89	38.2	185	49.7
Dayton town	1 352	74.7	168	12.4	5.4	1 268	41.9	38	44.7	141	77.3
Mount Crawford town	243	69.8	1	0.4	100.0	236	43.6	-	(X)	8	12.5
Central district	10 703	71.9	469	4.4	40.9	10 049	37.2	201	49.3	467	60.4
Massanutten CDP (part)	-	(X)	-	(X)	(X)	-	(X)	-	(X)	-	(X)
Linville district	7 489	74.9	420	5.6	17.6	7 033	32.0	129	56.6	418	61.5
Plains district	12 784	78.3	266	2.1	34.6	12 006	36.4	190	62.1	334	41.9
Broadway town	2 200	74.2	45	2.0	60.0	2 066	45.6	19	100.0	63	54.0
Timberville town	1 762	74.4	109	6.2	19.3	1 677	41.0	56	62.5	99	58.6
Stonewall district	17 830	78.6	221	1.2	34.4	16 672	36.1	81	49.4	447	46.3
Elkton town	1 981	75.1	55	2.8	25.5	1 861	44.7	21	38.1	62	56.5
Grottoes town (part)	2 053	76.9	13	0.6	61.5	1 863	39.5	5	-	43	-
Massanutten CDP (part)	1 933	44.6	40	2.1	85.0	1 834	53.7	26	53.8	82	25.6
Russell County	30 308	83.2	112	0.4	29.5	28 724	32.5	136	34.6	369	12.7
Castlewood district	7 178	83.2	13	0.2	30.8	6 738	28.5	27	100.0	63	9.5
Castlewood CDP	2 000	78.7	-	-	(X)	1 928	30.2	-	(X)	24	-
Cleveland town	141	85.8	-	-	(X)	135	40.0	-	(X)	3	66.7
St. Paul town (part)	224	76.3	-	-	(X)	214	22.4	-	(X)	4	-
Lebanon district	14 986	79.4	67	0.4	43.3	14 248	39.4	73	2.7	212	7.5
Lebanon town	3 264	74.3	25	0.8	36.0	3 070	42.3	9	-	57	28.1
New Garden district	8 144	90.3	32	0.4	-	7 738	23.4	36	50.0	94	26.6
Honaker town	955	88.8	2	0.2	-	905	34.0	13	-	17	11.8
Raven CDP (part)	416	83.7	-	-	(X)	387	25.1	-	(X)	-	(X)
Scott County	23 403	44.9	71	0.3	39.4	22 219	30.5	70	18.6	196	20.9
District 1	3 644	39.2	32	0.9	28.1	3 490	30.8	39	17.9	59	16.9
Weber City town	1 354	47.3	12	0.9	-	1 303	37.9	7	-	20	15.0
District 2	3 952	40.6	5	0.1	100.0	3 754	25.2	6	100.0	21	19.0

Table 1. **Place of Birth, Residence in 1995, and Language: 2000**—Con.

[Data based on a sample (except Tables 65-68). For information on confidentiality protection, coverage, sampling error, and nonsampling error, see Appendix G.
For location of definitions, see "How to Use This Census Report"]

State County County Subdivision Place	Total population	Native population—Percent born in state of residence	Foreign-born population			Population 5 years and over		Speak a language other than English at home			
								Population 5 to 17 years		Population 18 years and over	
			Number	Percent of total population	Percent naturalized citizens	Number	Percent living in different house in 1995	Number	Percent who speak English less than "very well"	Number	Percent who speak English less than "very well"
Scott County—Con.											
District 3	4 056	46.9	12	0.3	41.7	3 816	30.0	-	(X)	39	30.8
Nickelsville town	437	52.2	4	0.9	-	409	42.3	-	(X)	11	81.8
District 4	3 738	42.7	3	0.1	100.0	3 549	33.1	12	-	36	-
Gate City town	2 169	43.0	3	0.1	100.0	2 072	30.0	-	(X)	19	-
District 5	3 966	47.4	2	0.1	100.0	3 799	30.6	8	-	24	29.2
Dungannon town	304	43.0	2	0.7	100.0	280	45.7	-	(X)	2	100.0
District 6	4 047	51.8	17	0.4	23.5	3 811	33.6	5	-	17	47.1
Clinchport town	87	35.6	-	-	(X)	82	52.4	-	(X)	-	(X)
Duffield town	63	44.4	-	-	(X)	60	48.3	-	(X)	-	(X)
Shenandoah County	35 075	69.1	1 080	3.1	36.9	33 059	41.0	294	32.3	1 335	51.9
District 1	6 116	63.1	199	3.3	48.7	5 828	44.9	30	26.7	296	39.9
Basye-Bryce Mountain CDP (part)	662	40.9	24	3.6	100.0	630	56.2	5	-	6	-
New Market town	1 599	59.7	78	4.9	32.1	1 506	55.3	14	14.3	105	61.9
District 2	5 442	73.9	245	4.5	13.5	5 061	33.0	77	66.2	325	63.4
Basye-Bryce Mountain CDP (part)	302	53.9	5	1.7	100.0	245	42.4	-	(X)	5	-
Mount Jackson town	1 696	73.4	213	12.6	6.1	1 567	43.9	57	89.5	206	87.4
District 3	5 789	76.8	221	3.8	41.2	5 441	35.7	87	21.8	263	62.4
Edinburg town	800	70.3	45	5.6	26.7	772	50.9	19	52.6	57	57.9
Woodstock town (part)	-	(X)	-	(X)	(X)	-	(X)	-	(X)	-	(X)
District 4	6 041	57.4	307	5.1	36.8	5 672	52.1	53	18.9	288	62.2
Woodstock town (part)	3 737	55.4	226	6.0	37.2	3 474	59.6	53	18.9	184	59.2
District 5	5 783	72.1	60	1.0	43.3	5 517	33.1	11	63.6	102	16.7
Toms Brook town	273	72.2	-	-	(X)	266	43.6	-	(X)	9	-
District 6	5 904	72.1	48	0.8	79.2	5 540	45.9	36	-	61	14.8
Strasburg town	4 149	71.1	13	0.3	46.2	3 897	48.4	15	-	30	-
Smyth County	33 081	80.1	159	0.5	66.0	31 314	36.1	175	24.0	530	32.8
Atkins district	4 889	77.5	47	1.0	100.0	4 681	35.1	27	14.8	144	17.4
Atkins CDP	1 088	84.7	-	-	(X)	1 038	33.6	4	100.0	25	40.0
Marion town (part)	1 588	75.6	20	1.3	100.0	1 530	35.6	-	(X)	88	9.1
Chilhowie district	5 166	75.4	32	0.6	46.9	4 883	39.8	32	40.6	50	28.0
Chilhowie town	1 830	68.0	2	0.1	-	1 741	51.6	11	63.6	12	33.3
North Fork district	4 439	82.3	14	0.3	-	4 131	30.1	9	-	63	20.6
Park district	4 404	78.9	32	0.7	84.4	4 150	43.2	44	15.9	103	30.1
Marion town (part)	3 227	79.1	32	1.0	84.4	3 033	46.9	24	29.2	62	30.6
Royal Oak district	4 317	76.5	-	-	(X)	4 127	41.2	17	64.7	49	71.4
Adwolf CDP (part)	424	76.4	-	-	(X)	397	25.2	-	(X)	7	100.0
Marion town (part)	1 554	69.1	-	-	(X)	1 511	49.5	6	-	6	100.0
Rye Valley district	5 419	81.4	15	0.3	46.7	5 131	34.1	20	-	63	41.3
Adwolf CDP (part)	1 055	81.0	7	0.7	100.0	980	33.5	-	(X)	29	62.1
Sugar Grove CDP	682	88.3	-	-	(X)	627	29.2	-	(X)	-	(X)
Saltville district	4 447	89.3	19	0.4	47.4	4 211	29.4	26	26.9	58	51.7
Saltville town (part)	1 906	85.2	19	1.0	47.4	1 823	28.8	19	36.8	35	20.0
Southampton County	17 482	77.5	51	0.3	76.5	16 568	37.0	90	37.8	268	23.1
Berlin and Ivor district	2 611	81.6	20	0.8	90.0	2 479	30.9	13	7.7	60	21.7
Ivor town	315	77.0	2	0.6	-	296	43.2	1	100.0	4	-
Boykins district	2 174	80.1	1	-	-	2 081	28.7	15	73.3	37	21.6
Boykins town	627	74.0	1	0.2	-	580	26.9	4	-	16	6.3
Branchville town	173	56.1	-	-	(X)	170	31.2	-	(X)	1	-
Capron district	2 068	87.8	17	0.8	100.0	1 933	28.2	18	38.9	18	22.2
Capron town	164	79.9	-	-	(X)	160	18.8	1	-	4	100.0
Newsoms town (part)	24	87.5	-	-	(X)	24	12.5	-	(X)	-	(X)
Drewryville district	2 725	65.4	-	-	(X)	2 627	60.9	11	-	5	100.0
Franklin district	2 126	71.8	6	0.3	-	2 012	36.4	8	100.0	39	12.8
Jerusalem district	3 264	77.6	4	0.1	100.0	3 058	35.3	10	20.0	72	29.2
Courtland town	1 211	76.6	-	-	(X)	1 153	39.3	6	33.3	8	62.5
Newsoms district	2 514	80.3	3	0.1	-	2 378	33.8	15	33.3	37	16.2
Newsoms town (part)	232	78.2	3	1.3	-	222	40.5	2	-	9	-
Spotsylvania County	90 395	52.2	2 917	3.2	59.5	83 753	46.6	918	42.5	3 693	29.6
Battlefield district	10 323	52.0	454	4.4	64.1	9 607	50.6	113	37.2	574	27.4
Berkeley district	10 193	62.1	206	2.0	56.8	9 555	30.5	87	35.6	264	30.7
Spotsylvania Courthouse CDP (part)	1 987	54.1	47	2.4	21.3	1 852	38.2	22	27.3	44	15.9
Chancellor district	17 658	48.5	646	3.7	64.6	16 270	48.0	154	35.1	693	26.7
Courtland district	10 755	46.6	390	3.6	46.2	10 150	47.3	111	27.9	510	42.5
Lee Hill district	18 887	50.1	654	3.5	68.8	17 286	60.7	225	31.1	793	27.6
Livingston district	10 948	63.5	199	1.8	63.8	10 173	36.8	60	10.0	340	20.6
Spotsylvania Courthouse CDP (part)	2 010	57.5	28	1.4	75.0	1 848	44.9	31	-	52	30.8
Salem district	11 631	47.3	368	3.2	41.8	10 712	41.3	168	92.9	519	31.4
Stafford County	92 446	43.7	3 713	4.0	64.7	85 426	49.8	1 350	32.5	4 871	28.0
Aquia district	11 596	42.7	647	5.6	66.5	10 814	44.9	166	20.5	737	29.0
Aquia Harbour CDP (part)	2 882	29.0	100	3.5	86.0	2 705	46.0	13	69.2	164	4.3
Falmouth district	12 811	49.9	474	3.7	66.7	11 985	42.8	111	46.8	600	28.7
Falmouth CDP (part)	3 169	48.9	81	2.6	63.0	2 991	44.0	32	-	138	31.2
George Washington district	12 316	56.5	313	2.5	77.3	11 489	41.0	115	56.5	489	19.4
Falmouth CDP (part)	378	52.8	20	5.3	65.0	367	35.1	-	(X)	-	(X)
Griffis-Widewater district	15 478	41.0	659	4.3	56.3	14 279	58.1	306	21.2	946	27.1
Aquia Harbour CDP (part)	4 993	25.1	314	6.3	55.1	4 750	41.4	139	19.4	326	21.5
Quantico Station CDP (part)	191	3.8	6	3.1	-	191	96.3	-	(X)	30	20.0
Hartwood district	26 301	38.2	1 131	4.3	60.9	23 950	56.7	387	45.0	1 441	34.8
Falmouth CDP (part)	77	100.0	-	-	(X)	77	100.0	-	(X)	-	(X)
Rock Hill district	13 944	40.6	489	3.5	72.8	12 909	46.5	265	18.5	658	18.8
Surry County	6 829	81.7	33	0.5	69.7	6 454	32.7	25	60.0	85	40.0
Bacons Castle district	1 407	83.4	6	0.4	100.0	1 306	29.9	4	-	18	66.7
Carsley district	1 306	91.0	-	-	(X)	1 225	32.7	7	14.3	-	(X)
Claremont district	1 401	84.4	14	1.0	71.4	1 332	34.4	3	100.0	17	47.1
Claremont town	350	82.3	6	1.7	66.7	344	34.6	2	100.0	1	100.0
Dendron district	1 341	84.8	-	-	(X)	1 264	31.1	7	100.0	26	53.8

Table 1. **Place of Birth, Residence in 1995, and Language: 2000**—Con.

[Data based on a sample (except Tables 65-68). For information on confidentiality protection, coverage, sampling error, and nonsampling error, see Appendix G.
For location of definitions, see "How to Use This Census Report"]

State County County Subdivision Place	Total population	Native population—Percent born in state of residence	Foreign-born population			Population 5 years and over		Speak a language other than English at home			
								Population 5 to 17 years		Population 18 years and over	
			Number	Percent of total population	Percent naturalized citizens	Number	Percent living in different house in 1995	Number	Percent who speak English less than "very well"	Number	Percent who speak English less than "very well"
Surry County—Con.											
Dendron district—Con.											
Dendron town	308	66.6	-	-	(X)	281	37.4	-	(X)	13	38.5
Surry district	1 374	65.0	13	0.9	53.8	1 327	35.3	4	100.0	24	-
Surry town	233	74.9	2	0.9	100.0	220	44.1	-	(X)	2	-
Sussex County	12 504	83.6	119	1.0	37.0	11 923	37.7	81	23.5	185	53.5
Courthouse district	1 194	82.1	26	2.2	-	1 120	31.6	21	42.9	26	76.9
Henry district	1 540	82.7	21	1.4	33.3	1 456	35.9	9	22.2	30	76.7
Jarratt town (part)	192	75.5	-	-	(X)	178	29.8	-	(X)	2	100.0
Newville district	3 101	74.7	7	0.2	100.0	3 091	40.3	-	(X)	6	-
Stony Creek district	1 486	92.7	18	1.2	-	1 401	37.5	-	(X)	29	24.1
Stony Creek town	188	75.0	-	-	(X)	186	51.6	-	(X)	6	-
Wakefield district	1 886	85.0	23	1.2	47.8	1 772	38.4	10	40.0	40	55.0
Wakefield town	1 045	84.2	21	2.0	52.4	993	38.0	7	57.1	31	58.1
Waverly district	3 297	87.9	24	0.7	79.2	3 083	38.0	41	9.8	54	50.0
Waverly town	2 360	86.7	6	0.3	100.0	2 228	36.0	23	-	41	34.1
Tazewell County	44 598	64.4	431	1.0	58.0	42 209	33.3	160	34.4	843	24.0
Eastern district	8 673	40.4	180	2.1	50.6	8 285	30.7	33	-	263	11.4
Bluefield town	5 100	39.9	164	3.2	55.5	4 922	33.6	29	-	217	12.0
Northern district	7 160	47.3	49	0.7	46.9	6 800	27.7	36	44.4	117	50.4
Pocahontas town	453	45.8	3	0.7	-	432	31.7	5	-	14	35.7
Northwestern district	7 192	81.5	50	0.7	100.0	6 921	37.1	23	73.9	83	13.3
Raven CDP (part)	-	(X)	-	(X)	(X)	-	(X)	-	(X)	-	(X)
Richlands town	4 206	83.2	18	0.4	100.0	4 045	41.3	21	81.0	35	8.6
Southern district	9 032	63.5	85	0.9	72.9	8 508	38.2	35	34.3	212	15.1
Tazewell town	4 113	58.4	41	1.0	75.6	3 898	48.9	25	28.0	105	18.1
Western district	12 541	81.2	67	0.5	35.8	11 695	32.5	33	30.3	168	41.7
Cedar Bluff town	1 050	81.6	4	0.4	-	972	42.5	9	44.4	13	76.9
Claypool Hill CDP	1 855	77.9	21	1.1	-	1 711	31.0	2	100.0	25	56.0
Raven CDP (part)	2 150	86.0	16	0.7	-	1 997	31.7	-	(X)	26	73.1
Warren County	31 584	64.7	677	2.1	58.5	29 480	43.3	185	25.4	834	32.0
Fork district	6 029	66.3	230	3.8	57.4	5 576	39.2	28	78.6	205	38.0
Front Royal town (part)	2 347	70.4	146	6.2	74.0	2 172	50.5	21	71.4	134	45.5
Happy Creek district	7 522	62.1	169	2.2	72.8	6 980	46.6	79	-	237	24.9
Front Royal town (part)	4 138	66.4	83	2.0	75.9	3 845	53.9	40	-	150	22.7
North River district	5 422	69.9	49	0.9	32.7	5 097	36.7	39	25.6	94	33.0
Front Royal town (part)	3 122	68.5	18	0.6	-	2 935	42.0	10	-	56	42.9
Shenandoah district	6 652	57.3	100	1.5	69.0	6 255	51.8	30	50.0	125	32.8
Front Royal town (part)	2 090	76.0	7	0.3	-	1 936	49.4	-	(X)	34	20.6
South River district	5 959	70.0	129	2.2	43.4	5 572	39.7	9	-	173	33.5
Front Royal town (part)	2 085	82.5	65	3.1	53.8	1 869	38.5	-	(X)	94	33.0
Washington County	51 103	67.6	470	0.9	30.6	48 518	38.4	205	24.9	890	33.5
Harrison district	7 219	66.7	60	0.8	26.7	6 866	41.3	10	60.0	162	34.6
Abingdon town (part)	4 638	64.7	60	1.3	26.7	4 377	44.8	-	(X)	136	33.8
Emory-Meadow View CDP (part)	21	100.0	-	-	(X)	21	61.9	-	(X)	-	(X)
Jefferson district	6 874	77.0	26	0.4	61.5	6 551	33.0	33	-	94	26.6
Emory-Meadow View CDP (part)	56	69.6	-	-	(X)	56	-	-	(X)	-	(X)
Saltville town (part)	264	88.3	-	-	(X)	258	28.3	-	(X)	-	(X)
Madison district	8 796	65.5	82	0.9	31.7	8 348	48.1	13	38.5	185	35.7
Abingdon town (part)	3 281	63.6	7	0.2	100.0	3 134	57.8	-	(X)	62	25.8
Monroe district	7 343	74.5	79	1.1	55.7	6 939	36.2	18	61.1	164	35.4
Emory-Meadow View CDP (part)	2 450	66.6	27	1.1	44.4	2 356	37.5	-	(X)	71	40.8
Glade Spring town	1 379	78.2	7	0.5	28.6	1 322	32.0	10	30.0	27	18.5
Taylor district	7 397	71.1	70	0.9	32.9	7 030	34.0	57	50.9	111	32.4
Damascus town	1 017	67.0	9	0.9	22.2	965	37.6	2	100.0	27	48.1
Tyler district	6 591	57.8	36	0.5	25.0	6 269	32.8	10	-	73	21.9
Wilson district	6 883	60.1	117	1.7	8.5	6 515	40.9	64	-	101	40.6
Westmoreland County	16 718	67.5	512	3.1	59.4	15 852	32.0	186	29.0	605	46.9
Cople district	5 264	77.7	68	1.3	72.1	5 020	29.1	39	12.8	113	15.0
Montross district	3 138	76.3	73	2.3	49.3	2 959	24.2	39	5.1	118	44.9
Montross town	332	76.1	2	0.6	100.0	309	20.4	-	(X)	4	100.0
Washington district	8 316	57.5	371	4.5	59.0	7 873	36.8	108	43.5	374	57.2
Colonial Beach town	3 219	52.1	126	3.9	46.0	3 037	44.1	22	-	155	40.6
Wise County	40 123	78.7	183	0.5	47.5	37 847	35.1	95	20.0	686	23.2
District 1	9 684	80.6	40	0.4	37.5	9 124	30.8	16	25.0	121	33.1
Appalachia town	1 847	79.0	17	0.9	23.5	1 706	40.2	2	-	39	38.5
Pound town (part)	957	74.4	7	0.7	71.4	886	39.4	-	(X)	6	66.7
Wise town (part)	-	(X)	-	(X)	(X)	-	(X)	-	(X)	-	(X)
District 2	9 771	80.7	41	0.4	61.0	9 187	36.6	6	50.0	131	39.7
Coeburn town (part)	1 211	84.3	24	2.0	54.2	1 124	36.7	-	(X)	26	50.0
Pound town (part)	149	79.1	1	0.7	100.0	142	28.9	3	-	3	100.0
Wise town (part)	3 100	73.8	8	0.3	100.0	2 917	42.2	-	(X)	57	29.8
District 3	10 182	73.6	34	0.3	79.4	9 606	36.4	26	26.9	150	8.7
Big Stone Gap town	4 830	69.0	16	0.3	100.0	4 550	41.5	-	(X)	79	11.4
District 4	10 486	79.9	68	0.6	29.4	9 930	36.4	47	10.6	284	19.0
Coeburn town (part)	765	81.9	10	1.3	20.0	693	37.2	3	-	27	-
St. Paul town (part)	755	76.4	8	1.1	25.0	707	45.8	3	-	16	25.0
Wise town (part)	11	45.5	-	-	(X)	11	54.5	-	(X)	-	(X)
Wythe County	27 599	78.2	140	0.5	43.6	26 083	34.9	162	40.7	485	27.8
Black Lick district	5 124	80.7	10	0.2	40.0	4 796	31.8	20	50.0	23	21.7
Rural Retreat town	1 268	74.6	10	0.8	40.0	1 187	40.3	2	100.0	14	35.7
Wytheville town (part)	8	100.0	-	-	(X)	8	-	-	(X)	-	(X)
East Wytheville district	4 331	71.4	12	0.3	100.0	4 127	39.8	20	100.0	61	45.9
Wytheville town (part)	3 792	69.6	12	0.3	100.0	3 607	43.4	6	100.0	48	58.3
Fort Chiswell district	5 182	79.7	44	0.8	81.8	4 748	40.9	41	39.0	143	9.8
Fort Chiswell CDP	1 059	78.1	14	1.3	100.0	929	53.1	25	-	42	19.0

Table 1. **Place of Birth, Residence in 1995, and Language: 2000**—Con.

[Data based on a sample (except Tables 65-68). For information on confidentiality protection, coverage, sampling error, and nonsampling error, see Appendix G.
For location of definitions, see "How to Use This Census Report"]

State County County Subdivision Place	Total population	Native population—Percent born in state of residence	Foreign-born population			Population 5 years and over		Speak a language other than English at home			
								Population 5 to 17 years		Population 18 years and over	
			Number	Percent of total population	Percent naturalized citizens	Number	Percent living in different house in 1995	Number	Percent who speak English less than "very well"	Number	Percent who speak English less than "very well"
Wythe County—Con.											
Fort Chiswell district—Con.											
Max Meadows CDP	557	80.7	7	1.3	100.0	501	37.9	-	(X)	-	(X)
Wytheville town (part)	151	92.1	-	-	(X)	110	68.2	-	(X)	-	(X)
Lead Mines district	4 411	84.0	8	0.2	-	4 239	27.4	14	42.9	48	18.8
Speedwell district	4 839	79.1	9	0.2	100.0	4 612	32.2	29	24.1	71	14.1
Wytheville town (part)	260	58.6	9	3.5	100.0	260	37.7	-	(X)	-	(X)
West Wytheville district	3 712	72.0	57	1.5	-	3 561	37.7	38	18.4	139	49.6
Wytheville town (part)	3 447	72.4	57	1.7	-	3 296	39.9	38	18.4	139	49.6
York County	56 297	41.7	2 931	5.2	61.0	52 569	52.2	834	30.1	2 973	27.6
District 1	9 610	45.9	457	4.8	71.6	9 206	44.3	82	13.4	503	14.5
Yorktown CDP	180	39.8	19	10.6	100.0	180	41.1	-	(X)	12	-
District 2	14 544	38.6	855	5.9	60.1	13 239	61.6	305	44.9	925	26.7
District 3	10 423	48.6	341	3.3	66.9	9 770	41.7	107	22.4	331	19.9
District 4	9 597	45.2	525	5.5	56.2	9 151	46.9	125	12.0	480	36.5
District 5	12 123	32.8	753	6.2	56.2	11 203	61.0	215	29.8	734	35.3
Alexandria city	128 283	29.1	32 600	25.4	28.4	120 272	63.3	4 858	36.4	31 180	49.4
Bedford city	6 299	74.6	98	1.6	87.8	5 944	42.5	-	(X)	201	21.4
Bristol city	17 367	48.3	251	1.4	55.8	16 479	41.7	40	77.5	364	33.8
Buena Vista city	6 349	82.9	33	0.5	69.7	5 980	40.3	53	11.3	108	24.1
Charlottesville city	45 049	57.5	3 107	6.9	32.7	43 051	64.9	391	27.9	4 233	26.8
Chesapeake city	199 184	56.6	5 971	3.0	60.7	185 025	48.1	2 119	44.3	8 273	28.0
Clifton Forge city	4 289	79.0	11	0.3	100.0	4 056	39.9	28	21.4	74	24.3
Colonial Heights city	16 897	66.9	836	4.9	63.2	16 072	41.3	237	41.4	973	26.7
Covington city	6 303	80.4	148	2.3	30.4	5 901	37.5	33	63.6	145	39.3
Danville city	48 411	78.1	700	1.4	39.6	45 553	40.0	362	31.8	1 269	39.0
Emporia city	5 665	77.2	183	3.2	25.7	5 346	45.2	21	57.1	171	58.5
Fairfax city	21 498	34.7	5 451	25.4	35.0	20 236	52.3	1 053	37.4	5 140	51.5
Falls Church city	10 377	24.6	1 667	16.1	42.4	9 751	52.8	309	24.6	1 513	42.2
Franklin city	8 346	75.8	62	0.7	40.3	7 946	42.5	66	39.4	163	40.5
Fredericksburg city	19 279	55.3	997	5.2	32.0	18 186	60.5	208	33.7	1 538	45.3
Galax city	6 837	75.5	588	8.6	5.8	6 463	46.5	216	49.1	498	81.3
Hampton city	146 437	48.9	5 778	3.9	57.7	137 303	52.3	1 461	34.6	7 720	31.5
Harrisonburg city	40 468	56.1	3 733	9.2	17.8	38 524	66.8	793	45.5	4 568	56.1
Hopewell city	22 354	65.9	435	1.9	59.8	20 654	46.0	208	42.3	821	37.6
Lexington city	6 867	43.0	274	4.0	53.3	6 656	58.0	43	-	470	14.7
Lynchburg city	65 269	69.1	2 073	3.2	36.4	61 433	48.4	507	45.0	2 914	32.3
Manassas city	35 135	46.8	4 973	14.2	27.1	32 021	51.6	1 098	35.0	4 817	54.2
Manassas Park city	10 290	53.6	1 543	15.0	27.3	9 265	60.2	373	48.8	1 484	53.8
Martinsville city	15 416	73.5	412	2.7	19.9	14 528	42.0	182	48.9	504	40.7
Newport News city	180 150	50.5	8 610	4.8	52.7	165 897	54.5	2 184	32.7	11 564	34.7
Norfolk city	234 403	51.4	11 634	5.0	48.8	217 818	57.3	2 571	28.5	16 807	34.2
Norton city	3 904	76.8	43	1.1	27.9	3 690	50.5	30	40.0	83	53.0
Petersburg city	33 740	75.2	769	2.3	56.3	31 517	44.4	210	50.0	1 184	38.3
Poquoson city	11 566	58.9	340	2.9	70.0	10 971	40.6	89	29.2	333	39.3
Portsmouth city	100 565	65.2	1 595	1.6	55.1	93 508	48.6	736	31.3	3 551	41.0
Radford city	15 859	63.6	399	2.5	47.4	15 267	68.4	37	54.1	761	24.8
Richmond city	197 790	69.9	7 643	3.9	35.5	185 379	52.0	1 874	39.1	10 629	42.2
Roanoke city	94 911	72.4	2 904	3.1	28.8	88 721	46.6	858	40.9	3 803	43.4
Salem city	24 747	69.4	523	2.1	55.1	23 542	43.7	132	23.5	810	31.6
Staunton city	23 853	71.1	474	2.0	65.0	22 570	44.9	86	45.3	902	27.4
Suffolk city	63 677	67.9	1 180	1.9	57.9	59 081	46.6	391	30.4	1 977	31.2
Virginia Beach city	425 257	40.4	28 276	6.6	59.0	394 892	54.2	7 222	29.2	33 359	32.6
Waynesboro city	19 520	72.5	471	2.4	37.8	18 289	48.0	216	42.6	700	54.4
Williamsburg city	11 998	39.6	622	5.2	40.7	11 675	72.0	83	59.0	816	32.1
Winchester city	23 585	57.2	1 604	6.8	18.6	22 146	55.9	463	45.8	1 762	58.2

Table 2. **Place of Birth, Residence in 1995, and Language: 2000**

[Data based on a sample (except Tables 65-68). For information on confidentiality protection, coverage, sampling error, and nonsampling error, see Appendix G.
For location of definitions, see "How to Use This Census Report"]

State County Place	Total population	Native population—Percent born in state of residence	Foreign-born population			Population 5 years and over		Speak a language other than English at home			
								Population 5 to 17 years		Population 18 years and over	
			Number	Percent of total population	Percent naturalized citizens	Number	Percent living in different house in 1995	Number	Percent who speak English less than "very well"	Number	Percent who speak English less than "very well"
The State	**7 078 515**	**56.5**	**570 279**	**8.1**	**40.8**	**6 619 266**	**47.8**	**134 306**	**32.3**	**600 885**	**43.3**
COUNTY											
Accomack County	38 305	61.4	1 625	4.2	17.6	36 005	39.7	450	52.4	1 978	59.6
Albemarle County	79 236	53.3	5 753	7.3	31.1	74 250	50.2	1 161	33.5	5 255	39.0
Alleghany County	12 926	78.6	112	0.9	55.4	12 202	28.7	34	82.4	227	19.8
Amelia County	11 400	81.4	80	0.7	61.3	10 694	36.8	97	24.7	182	41.8
Amherst County	31 894	80.9	388	1.2	27.8	30 113	36.3	167	28.7	722	32.5
Appomattox County	13 705	81.3	188	1.4	44.7	12 871	36.1	83	32.5	286	39.5
Arlington County	189 453	22.3	52 693	27.8	27.3	179 064	60.7	8 721	36.1	50 531	52.7
Augusta County	65 615	74.1	925	1.4	41.5	61 958	38.0	367	46.0	1 262	32.3
Bath County	5 048	78.8	216	4.3	16.2	4 823	34.4	45	17.8	175	44.0
Bedford County	60 371	70.4	1 098	1.8	57.8	56 881	39.6	333	54.1	1 235	25.9
Bland County	6 871	49.3	56	0.8	76.8	6 563	30.6	77	83.1	118	34.7
Botetourt County	30 496	74.3	289	0.9	63.0	28 758	36.9	82	19.5	542	33.4
Brunswick County	18 419	74.7	130	0.7	22.3	17 549	41.4	52	19.2	317	23.7
Buchanan County	26 978	82.4	77	0.3	45.5	25 665	23.6	84	20.2	284	28.2
Buckingham County	15 623	76.9	118	0.8	49.2	14 870	43.1	70	11.4	264	19.7
Campbell County	51 078	79.7	587	1.1	47.4	48 064	37.1	293	7.2	1 076	36.4
Caroline County	22 121	73.4	382	1.7	47.4	20 774	32.7	119	31.1	437	25.4
Carroll County	29 245	71.1	255	0.9	48.6	27 611	30.5	213	31.9	557	31.4
Charles City County	6 926	84.0	87	1.3	48.3	6 542	25.7	24	66.7	147	24.5
Charlotte County	12 472	78.8	100	0.8	26.0	11 814	33.5	148	60.8	331	32.3
Chesterfield County	259 903	60.0	13 523	5.2	47.7	242 866	45.2	4 327	31.3	14 507	40.0
Clarke County	12 652	59.2	312	2.5	48.4	12 008	40.2	74	37.8	339	22.7
Craig County	5 091	77.8	16	0.3	81.3	4 828	34.2	29	44.8	59	39.0
Culpeper County	34 262	67.3	1 193	3.5	34.0	32 091	48.3	417	26.4	1 458	34.1
Cumberland County	9 017	76.9	118	1.3	27.1	8 468	35.7	110	50.9	308	40.9
Dickenson County	16 395	85.6	31	0.2	77.4	15 506	27.5	40	32.5	194	27.8
Dinwiddie County	24 533	79.9	339	1.4	50.7	23 233	35.9	200	10.5	570	48.1
Essex County	9 989	80.9	140	1.4	47.9	9 519	37.3	62	48.4	236	37.7
Fairfax County	969 749	31.3	237 677	24.5	41.5	902 189	50.8	51 678	29.1	218 743	47.6
Fauquier County	55 139	55.4	1 982	3.6	46.8	51 566	42.9	465	24.5	2 236	31.9
Floyd County	13 874	75.2	211	1.5	31.3	13 080	35.2	107	22.4	276	46.4
Fluvanna County	20 047	61.7	469	2.3	48.2	18 814	43.4	155	19.4	493	23.1
Franklin County	47 286	76.1	639	1.4	67.3	44 747	38.3	283	35.0	1 097	20.0
Frederick County	59 209	59.7	1 406	2.4	42.2	55 370	43.5	662	44.3	1 822	43.6
Giles County	16 657	73.6	125	0.8	54.4	15 728	32.0	36	36.1	277	26.0
Gloucester County	34 780	61.4	653	1.9	54.5	32 770	40.3	313	21.7	1 209	28.6
Goochland County	16 863	70.3	331	2.0	48.9	15 999	38.2	86	51.2	475	28.8
Grayson County	17 917	68.9	212	1.2	29.7	17 074	31.5	80	46.3	423	44.7
Greene County	15 244	68.6	250	1.6	43.6	14 129	43.1	63	14.3	353	22.1
Greensville County	11 560	67.0	31	0.3	61.3	11 161	36.6	34	50.0	82	23.2
Halifax County	37 355	83.6	388	1.0	37.9	35 201	32.8	176	32.4	747	37.5
Hanover County	86 320	70.0	1 527	1.8	51.9	80 643	43.0	694	29.4	2 242	28.8
Henrico County	262 300	65.0	17 465	6.7	41.3	244 359	49.9	3 797	33.9	18 288	42.6
Henry County	57 930	78.2	1 588	2.7	13.0	54 861	33.8	529	45.2	2 013	66.3
Highland County	2 536	73.0	9	0.4	100.0	2 443	24.0	-	(X)	68	19.1
Isle of Wight County	29 728	70.6	335	1.1	60.6	27 949	36.6	181	33.7	665	18.0
James City County	48 102	45.7	1 993	4.1	56.0	45 539	50.3	536	29.1	2 140	31.0
King and Queen County	6 630	84.2	58	0.9	62.1	6 270	30.8	25	32.0	87	42.5
King George County	16 803	54.0	225	1.3	47.1	15 607	42.9	131	32.1	535	20.2
King William County	13 146	80.9	162	1.2	29.6	12 237	35.9	152	48.0	350	29.7
Lancaster County	11 567	65.1	201	1.7	55.7	11 134	36.2	85	60.0	283	28.6
Lee County	23 589	65.4	108	0.5	47.2	22 220	35.2	150	24.7	350	21.7
Loudoun County	169 599	38.1	19 116	11.3	41.8	153 293	59.6	4 650	28.9	18 327	40.5
Louisa County	25 627	72.8	330	1.3	59.7	24 100	38.8	100	17.0	534	35.0
Lunenburg County	13 146	77.2	163	1.2	25.8	12 489	31.4	63	68.3	337	28.5
Madison County	12 520	71.4	279	2.2	37.3	11 839	35.9	33	63.6	366	35.2
Mathews County	9 207	70.9	198	2.2	70.2	8 766	37.3	38	65.8	263	35.7
Mecklenburg County	32 380	74.2	524	1.6	36.5	30 629	35.1	318	50.9	922	39.9
Middlesex County	9 932	73.0	208	2.1	48.1	9 555	41.3	97	29.9	305	31.5
Montgomery County	83 629	60.9	4 813	5.8	24.8	79 589	61.3	411	35.5	5 466	34.0
Nelson County	14 445	76.2	271	1.9	67.5	13 683	33.1	68	39.7	421	28.7
New Kent County	13 462	75.4	115	0.9	67.0	12 667	38.4	63	30.2	217	29.0
Northampton County	13 093	73.7	447	3.4	29.5	12 373	35.3	171	45.6	532	52.6
Northumberland County	12 259	68.8	194	1.6	62.9	11 740	35.4	21	-	273	33.0
Nottoway County	15 725	80.0	226	1.4	25.2	14 855	38.6	136	18.4	403	52.4
Orange County	25 881	63.6	480	1.9	45.0	24 368	41.8	138	47.8	624	25.5
Page County	23 177	80.8	352	1.5	56.8	21 900	35.8	178	59.0	449	46.3
Patrick County	19 407	69.8	282	1.5	23.8	18 277	33.1	204	49.5	477	62.7
Pittsylvania County	61 745	83.3	635	1.0	29.3	58 236	33.8	322	38.5	1 229	45.6
Powhatan County	22 377	74.1	326	1.5	36.8	21 069	40.8	160	23.1	422	36.0
Prince Edward County	19 720	74.9	271	1.4	53.5	18 807	45.4	151	64.9	827	29.7
Prince George County	33 047	54.1	1 503	4.5	44.6	31 074	50.2	423	27.2	2 638	29.5
Prince William County	280 813	39.3	32 186	11.5	41.6	257 038	54.4	9 149	30.0	32 716	44.3
Pulaski County	35 127	79.5	216	0.6	64.4	33 112	37.5	133	63.9	566	51.1
Rappahannock County	6 983	67.4	223	3.2	39.5	6 628	33.9	24	29.2	176	38.6
Richmond County	8 809	78.4	165	1.9	30.9	8 436	40.8	82	45.1	348	57.8
Roanoke County	85 778	67.0	2 631	3.1	46.8	81 272	42.0	951	34.3	3 155	28.7
Rockbridge County	20 808	75.0	416	2.0	50.7	19 712	35.3	136	24.3	465	34.2
Rockingham County	67 725	75.9	2 223	3.3	27.4	63 473	37.4	982	52.2	2 546	55.5
Russell County	30 308	83.2	112	0.4	29.5	28 724	32.5	136	34.6	369	12.7
Scott County	23 403	44.9	71	0.3	39.4	22 219	30.5	70	18.6	196	20.9
Shenandoah County	35 075	69.1	1 080	3.1	36.9	33 059	41.0	294	32.3	1 335	51.9

Table 2. **Place of Birth, Residence in 1995, and Language: 2000**—Con.

[Data based on a sample (except Tables 65-68). For information on confidentiality protection, coverage, sampling error, and nonsampling error, see Appendix G.
For location of definitions, see "How to Use This Census Report"]

State County Place	Total population	Native population—Percent born in state of residence	Foreign-born population			Population 5 years and over		Speak a language other than English at home			
								Population 5 to 17 years		Population 18 years and over	
			Number	Percent of total population	Percent naturalized citizens	Number	Percent living in different house in 1995	Number	Percent who speak English less than "very well"	Number	Percent who speak English less than "very well"
COUNTY—Con.											
Smyth County	33 081	80.1	159	0.5	66.0	31 314	36.1	175	24.0	530	32.8
Southampton County	17 482	77.5	51	0.3	76.5	16 568	37.0	90	37.8	268	23.1
Spotsylvania County	90 395	52.2	2 917	3.2	59.5	83 753	46.6	918	42.5	3 693	29.6
Stafford County	92 446	43.7	3 713	4.0	64.7	85 426	49.8	1 350	32.5	4 871	28.0
Surry County	6 829	81.7	33	0.5	69.7	6 454	32.7	25	60.0	85	40.0
Sussex County	12 504	83.6	119	1.0	37.0	11 923	37.7	81	23.5	185	53.5
Tazewell County	44 598	64.4	431	1.0	58.0	42 209	33.3	160	34.4	843	24.0
Warren County	31 584	64.7	677	2.1	58.5	29 480	43.3	185	25.4	834	32.0
Washington County	51 103	67.6	470	0.9	30.6	48 518	38.4	205	24.9	890	33.5
Westmoreland County	16 718	67.5	512	3.1	59.4	15 852	32.0	186	29.0	605	46.9
Wise County	40 123	78.7	183	0.5	47.5	37 847	35.1	95	20.0	686	23.2
Wythe County	27 599	78.2	140	0.5	43.6	26 083	34.9	162	40.7	485	27.8
York County	56 297	41.7	2 931	5.2	61.0	52 569	52.2	834	30.1	2 973	27.6
Alexandria city	128 283	29.1	32 600	25.4	28.4	120 272	63.3	4 858	36.4	31 180	49.4
Bedford city	6 299	74.6	98	1.6	87.8	5 944	42.5	-	(X)	201	21.4
Bristol city	17 367	48.3	251	1.4	55.8	16 479	41.7	40	77.5	364	33.8
Buena Vista city	6 349	82.9	33	0.5	69.7	5 980	40.3	53	11.3	108	24.1
Charlottesville city	45 049	57.5	3 107	6.9	32.7	43 051	64.9	391	27.9	4 233	26.8
Chesapeake city	199 184	56.6	5 971	3.0	60.7	185 025	48.1	2 119	44.3	8 273	28.0
Clifton Forge city	4 289	79.0	11	0.3	100.0	4 056	39.9	28	21.4	74	24.3
Colonial Heights city	16 897	66.9	836	4.9	63.2	16 072	41.3	237	41.4	973	26.7
Covington city	6 303	80.4	148	2.3	30.4	5 901	37.5	33	63.6	145	39.3
Danville city	48 411	78.1	700	1.4	39.6	45 553	40.0	362	31.8	1 269	39.0
Emporia city	5 665	77.2	183	3.2	25.7	5 346	45.2	21	57.1	171	58.5
Fairfax city	21 498	34.7	5 451	25.4	35.0	20 236	52.3	1 053	37.4	5 140	51.5
Falls Church city	10 377	24.6	1 667	16.1	42.4	9 751	52.8	309	24.6	1 513	42.2
Franklin city	8 346	75.8	62	0.7	40.3	7 946	42.5	66	39.4	163	40.5
Fredericksburg city	19 279	55.3	997	5.2	32.0	18 186	60.5	208	33.7	1 538	45.3
Galax city	6 837	75.5	588	8.6	5.8	6 463	46.5	216	49.1	498	81.3
Hampton city	146 437	48.9	5 778	3.9	57.7	137 303	52.3	1 461	34.6	7 720	31.5
Harrisonburg city	40 468	56.1	3 733	9.2	17.8	38 524	66.8	793	45.5	4 568	56.1
Hopewell city	22 354	65.9	435	1.9	59.8	20 654	46.0	208	42.3	821	37.6
Lexington city	6 867	43.0	274	4.0	53.3	6 656	58.0	43	-	470	14.7
Lynchburg city	65 269	69.1	2 073	3.2	36.4	61 433	48.4	507	45.0	2 914	32.3
Manassas city	35 135	46.8	4 973	14.2	27.1	32 021	51.6	1 098	35.0	4 817	54.2
Manassas Park city	10 290	53.6	1 543	15.0	27.3	9 265	60.2	373	48.8	1 484	53.8
Martinsville city	15 416	73.5	412	2.7	19.9	14 528	42.0	182	48.9	504	40.7
Newport News city	180 150	50.5	8 610	4.8	52.7	165 897	54.5	2 184	32.7	11 564	34.7
Norfolk city	234 403	51.4	11 634	5.0	48.8	217 818	57.3	2 571	28.5	16 807	34.2
Norton city	3 904	76.8	43	1.1	27.9	3 690	50.5	30	40.0	83	53.0
Petersburg city	33 740	75.2	769	2.3	56.3	31 517	44.4	210	50.0	1 184	38.3
Poquoson city	11 566	58.9	340	2.9	70.0	10 971	40.6	89	29.2	333	39.3
Portsmouth city	100 565	65.2	1 595	1.6	55.1	93 508	48.6	736	31.3	3 551	41.0
Radford city	15 859	63.6	399	2.5	47.4	15 267	68.4	37	54.1	761	24.8
Richmond city	197 790	69.9	7 643	3.9	35.5	185 379	52.0	1 874	39.1	10 629	42.2
Roanoke city	94 911	72.4	2 904	3.1	28.8	88 721	46.6	858	40.9	3 803	43.4
Salem city	24 747	69.4	523	2.1	55.1	23 542	43.7	132	23.5	810	31.6
Staunton city	23 853	71.1	474	2.0	65.0	22 570	44.9	86	45.3	902	27.4
Suffolk city	63 677	67.9	1 180	1.9	57.9	59 081	46.6	391	30.4	1 977	31.2
Virginia Beach city	425 257	40.4	28 276	6.6	59.0	394 892	54.2	7 222	29.2	33 359	32.6
Waynesboro city	19 520	72.5	471	2.4	37.8	18 289	48.0	216	42.6	700	54.4
Williamsburg city	11 998	39.6	622	5.2	40.7	11 675	72.0	83	59.0	816	32.1
Winchester city	23 585	57.2	1 604	6.8	18.6	22 146	55.9	463	45.8	1 762	58.2
PLACE											
Abingdon town, Washington County	7 919	64.3	67	0.8	34.3	7 511	50.2	-	(X)	198	31.3
Accomac town, Accomack County	529	41.6	14	2.6	85.7	502	56.4	-	(X)	14	50.0
Adwolf CDP, Smyth County	1 479	79.7	7	0.5	100.0	1 377	31.1	-	(X)	36	69.4
Alberta town, Brunswick County	314	82.2	-	-	(X)	305	35.1	-	(X)	8	62.5
Alexandria city	128 283	29.1	32 600	25.4	28.4	120 272	63.3	4 858	36.4	31 180	49.4
Altavista town, Campbell County	3 433	81.0	21	0.6	66.7	3 251	35.1	12	-	56	32.1
Amherst town, Amherst County	2 331	80.1	50	2.1	54.0	2 204	45.9	8	-	67	19.4
Annandale CDP, Fairfax County	55 041	33.1	18 961	34.4	38.5	51 605	50.1	3 701	28.4	17 163	54.8
Appalachia town, Wise County	1 847	79.0	17	0.9	23.5	1 706	40.2	2	-	39	38.5
Appomattox town, Appomattox County	1 693	83.8	3	0.2	100.0	1 552	39.6	25	24.0	21	-
Aquia Harbour CDP, Stafford County	7 875	26.6	414	5.3	62.6	7 455	43.1	152	23.7	490	15.7
Arlington CDP, Arlington County	189 453	22.3	52 693	27.8	27.3	179 064	60.7	8 721	36.1	50 531	52.7
Ashland town, Hanover County	6 597	61.6	70	1.1	41.4	6 249	63.6	21	42.9	231	27.3
Atkins CDP, Smyth County	1 088	84.7	-	-	(X)	1 038	33.6	4	100.0	25	40.0
Bailey's Crossroads CDP, Fairfax County	22 860	37.2	12 502	54.7	23.2	21 072	57.6	2 575	35.6	11 267	65.4
Bassett CDP, Henry County	1 376	76.6	11	0.8	-	1 334	44.1	15	-	100	21.0
Basye-Bryce Mountain CDP, Shenandoah County	964	45.0	29	3.0	100.0	875	52.3	5	-	11	-
Bedford city	6 299	74.6	98	1.6	87.8	5 944	42.5	-	(X)	201	21.4
Belle Haven town	475	70.9	8	1.7	100.0	458	38.0	2	-	9	55.6
Accomack County (part)	417	70.9	8	1.9	100.0	400	40.3	2	-	9	55.6
Northampton County (part)	58	70.7	-	-	(X)	58	22.4	-	(X)	-	(X)
Belle Haven CDP, Fairfax County	6 269	26.8	653	10.4	43.2	5 933	46.1	132	11.4	553	36.7
Bellwood CDP, Chesterfield County	6 168	69.9	484	7.8	15.9	5 720	47.9	146	50.0	528	66.3
Bensley CDP, Chesterfield County	5 450	70.9	673	12.3	30.9	5 063	55.0	174	36.8	715	61.7
Berryville town, Clarke County	2 958	60.7	53	1.8	34.0	2 795	50.0	4	100.0	90	6.7
Big Stone Gap town, Wise County	4 830	69.0	16	0.3	100.0	4 550	41.5	-	(X)	79	11.4
Blacksburg town, Montgomery County	39 393	48.1	4 253	10.8	23.7	38 179	79.8	309	34.0	4 734	32.7

Table 2. **Place of Birth, Residence in 1995, and Language: 2000**—Con.

[Data based on a sample (except Tables 65-68). For information on confidentiality protection, coverage, sampling error, and nonsampling error, see Appendix G.
For location of definitions, see "How to Use This Census Report"]

State County Place	Total population	Native population—Percent born in state of residence	Foreign-born population			Population 5 years and over		Speak a language other than English at home			
								Population 5 to 17 years		Population 18 years and over	
			Number	Percent of total population	Percent naturalized citizens	Number	Percent living in different house in 1995	Number	Percent who speak English less than "very well"	Number	Percent who speak English less than "very well"
PLACE—Con.											
Blackstone town, Nottoway County	3 618	78.1	58	1.6	12.1	3 392	35.3	11	18.2	114	60.5
Bloxom town, Accomack County	374	66.9	20	5.3	45.0	348	23.9	4	-	33	87.9
Bluefield town, Tazewell County	5 100	39.9	164	3.2	55.5	4 922	33.6	29	-	217	12.0
Blue Ridge CDP, Botetourt County	3 340	74.3	5	0.1	100.0	3 178	27.9	6	-	44	75.0
Bon Air CDP, Chesterfield County	16 196	57.8	867	5.4	43.1	15 398	39.9	328	24.1	807	41.4
Boones Mill town, Franklin County	279	75.5	1	0.4	100.0	272	41.9	3	-	9	33.3
Bowling Green town, Caroline County	964	68.7	19	2.0	42.1	919	35.3	2	-	22	27.3
Boyce town, Clarke County	427	77.9	10	2.3	50.0	402	46.5	4	-	4	-
Boydton town, Mecklenburg County	474	84.7	4	0.8	100.0	444	45.0	1	100.0	36	30.6
Boykins town, Southampton County	627	74.0	1	0.2	-	580	26.9	4	-	16	6.3
Branchville town, Southampton County	173	56.1	-	-	(X)	170	31.2	-	(X)	1	-
Bridgewater town, Rockingham County	5 234	64.1	164	3.1	36.6	4 992	56.6	89	38.2	185	49.7
Bristol city	17 367	48.3	251	1.4	55.8	16 479	41.7	40	77.5	364	33.8
Broadway town, Rockingham County	2 200	74.2	45	2.0	60.0	2 066	45.6	19	100.0	63	54.0
Brodnax town	322	83.7	3	0.9	-	300	27.3	-	(X)	4	-
Brunswick County (part)	286	83.7	3	1.0	-	264	30.7	-	(X)	4	-
Mecklenburg County (part)	36	83.3	-	-	(X)	36	2.8	-	(X)	-	(X)
Brookneal town, Campbell County	1 246	84.3	5	0.4	40.0	1 156	43.3	6	-	7	42.9
Buchanan town, Botetourt County	1 256	77.8	10	0.8	20.0	1 198	40.4	5	40.0	16	37.5
Buena Vista city	6 349	82.9	33	0.5	69.7	5 980	40.3	53	11.3	108	24.1
Bull Run CDP, Prince William County	11 399	44.4	2 218	19.5	27.3	10 184	75.8	419	38.4	2 184	57.6
Burke CDP, Fairfax County	57 651	29.3	11 690	20.3	53.3	54 187	42.5	3 046	17.3	11 100	44.2
Burkeville town, Nottoway County	463	85.6	5	1.1	80.0	442	37.1	2	100.0	10	40.0
Cana CDP, Carroll County	1 342	36.9	28	2.1	67.9	1 277	14.8	48	37.5	36	41.7
Cape Charles town, Northampton County	1 130	73.0	23	2.0	60.9	1 051	42.6	1	100.0	30	60.0
Capron town, Southampton County	164	79.9	-	-	(X)	160	18.8	1	-	4	100.0
Castlewood CDP, Russell County	2 000	78.7	-	-	(X)	1 928	30.2	-	(X)	24	-
Cave Spring CDP, Roanoke County	24 938	58.3	1 186	4.8	39.9	23 677	48.3	320	31.3	1 210	28.5
Cedar Bluff town, Tazewell County	1 050	81.6	4	0.4	-	972	42.5	9	44.4	13	76.9
Centreville CDP, Fairfax County	48 537	39.6	9 892	20.4	44.1	44 042	59.2	2 376	27.7	9 255	43.1
Chamberlayne CDP, Henrico County	4 404	70.3	141	3.2	57.4	4 203	32.3	26	26.9	235	31.1
Chantilly CDP, Fairfax County	41 089	33.6	9 095	22.1	49.7	38 186	53.0	1 953	22.4	8 631	37.7
Charlotte Court House town, Charlotte County	430	81.6	6	1.4	33.3	406	43.8	3	100.0	25	24.0
Charlottesville city	45 049	57.5	3 107	6.9	32.7	43 051	64.9	391	27.9	4 233	26.8
Chase City town, Mecklenburg County	2 467	82.3	10	0.4	30.0	2 299	34.1	3	-	27	25.9
Chatham town, Pittsylvania County	1 349	75.3	19	1.4	42.1	1 291	34.4	-	(X)	10	20.0
Chatmoss CDP, Henry County	1 665	58.9	107	6.4	-	1 568	38.5	12	100.0	75	89.3
Cheriton town, Northampton County	513	69.9	2	0.4	100.0	481	36.0	-	(X)	9	-
Chesapeake city	199 184	56.6	5 971	3.0	60.7	185 025	48.1	2 119	44.3	8 273	28.0
Chester CDP, Chesterfield County	17 863	60.7	822	4.6	57.1	16 579	42.8	295	26.8	899	33.8
Chesterfield Court House CDP, Chesterfield County	3 557	60.9	188	5.3	22.9	3 363	50.9	65	66.2	251	53.4
Chilhowie town, Smyth County	1 830	68.0	2	0.1	-	1 741	51.6	11	63.6	12	33.3
Chincoteague town, Accomack County	4 317	45.0	75	1.7	61.3	4 149	44.1	33	-	132	37.1
Christiansburg town, Montgomery County	16 976	69.8	248	1.5	29.0	15 753	49.3	57	47.4	253	47.4
Claremont town, Surry County	350	82.3	6	1.7	66.7	344	34.6	2	100.0	1	100.0
Clarksville town	1 315	62.3	17	1.3	41.2	1 234	37.0	25	16.0	20	50.0
Halifax County (part)	-	(X)	-	(X)	(X)	-	(X)	-	(X)	-	(X)
Mecklenburg County (part)	1 315	62.3	17	1.3	41.2	1 234	37.0	25	16.0	20	50.0
Claypool Hill CDP, Tazewell County	1 855	77.9	21	1.1	-	1 711	31.0	2	100.0	25	56.0
Cleveland town, Russell County	141	85.8	-	-	(X)	135	40.0	-	(X)	3	66.7
Clifton town, Fairfax County	183	31.3	4	2.2	100.0	167	26.9	-	(X)	5	-
Clifton Forge city	4 289	79.0	11	0.3	100.0	4 056	39.9	28	21.4	74	24.3
Clinchco town, Dickenson County	396	85.6	-	-	(X)	378	32.3	1	-	11	36.4
Clinchport town, Scott County	87	35.6	-	-	(X)	82	52.4	-	(X)	-	(X)
Clintwood town, Dickenson County	1 531	88.4	11	0.7	100.0	1 459	38.9	1	-	18	27.8
Cloverdale CDP, Botetourt County	2 859	66.6	15	0.5	73.3	2 671	39.8	-	(X)	36	22.2
Coeburn town, Wise County	1 976	83.4	34	1.7	44.1	1 817	36.9	3	-	53	24.5
Collinsville CDP, Henry County	7 799	76.5	264	3.4	15.9	7 302	42.0	60	26.7	344	58.7
Colonial Beach town, Westmoreland County	3 219	52.1	126	3.9	46.0	3 037	44.1	22	-	155	40.6
Colonial Heights city	16 897	66.9	836	4.9	63.2	16 072	41.3	237	41.4	973	26.7
Columbia town, Fluvanna County	28	100.0	-	-	(X)	28	21.4	-	(X)	-	(X)
Courtland town, Southampton County	1 211	76.6	-	-	(X)	1 153	39.3	6	33.3	8	62.5
Covington city	6 303	80.4	148	2.3	30.4	5 901	37.5	33	63.6	145	39.3
Craigsville town, Augusta County	963	88.5	4	0.4	50.0	916	36.8	3	-	7	42.9
Crewe town, Nottoway County	2 319	75.6	39	1.7	76.9	2 128	43.4	7	42.9	35	25.7
Crimora CDP, Augusta County	1 792	81.1	7	0.4	-	1 715	32.3	5	100.0	17	58.8
Crozet CDP, Albemarle County	2 842	70.2	144	5.1	67.4	2 623	41.9	37	27.0	173	32.9
Culpeper town, Culpeper County	9 875	70.1	652	6.6	20.1	9 119	62.2	103	35.9	685	44.4
Dahlgren CDP, King George County	979	49.0	22	2.2	-	954	41.4	23	30.4	34	14.7
Dale City CDP, Prince William County	56 053	39.9	7 298	13.0	50.3	51 578	51.3	2 178	25.7	7 327	43.0
Daleville CDP, Botetourt County	1 375	68.3	17	1.2	76.5	1 277	32.9	-	(X)	24	45.8
Damascus town, Washington County	1 017	67.0	9	0.9	22.2	965	37.6	2	100.0	27	48.1
Danville city	48 411	78.1	700	1.4	39.6	45 553	40.0	362	31.8	1 269	39.0
Dayton town, Rockingham County	1 352	74.7	168	12.4	5.4	1 268	41.9	38	44.7	141	77.3
Dendron town, Surry County	308	66.6	-	-	(X)	281	37.4	-	(X)	13	38.5
Dillwyn town, Buckingham County	529	87.8	6	1.1	50.0	499	50.1	1	-	11	36.4
Dooms CDP, Augusta County	1 172	91.2	18	1.5	33.3	1 149	30.4	-	(X)	6	-
Drakes Branch town, Charlotte County	505	82.2	-	-	(X)	480	34.2	3	-	9	33.3
Dryden CDP, Lee County	1 268	70.4	-	-	(X)	1 161	43.8	6	-	5	100.0
Dublin town, Pulaski County	2 638	70.3	19	0.7	100.0	2 501	45.3	9	33.3	54	51.9
Duffield town, Scott County	63	44.4	-	-	(X)	60	48.3	-	(X)	-	(X)

Table 2. **Place of Birth, Residence in 1995, and Language: 2000**—Con.

[Data based on a sample (except Tables 65-68). For information on confidentiality protection, coverage, sampling error, and nonsampling error, see Appendix G.
For location of definitions, see "How to Use This Census Report"]

State County Place	Total population	Native population—Percent born in state of residence	Foreign-born population			Population 5 years and over		Speak a language other than English at home			
								Population 5 to 17 years		Population 18 years and over	
			Number	Percent of total population	Percent naturalized citizens	Number	Percent living in different house in 1995	Number	Percent who speak English less than "very well"	Number	Percent who speak English less than "very well"
PLACE—Con.											
Dumbarton CDP, Henrico County	6 766	60.9	615	9.1	37.1	6 376	60.4	134	35.8	632	44.0
Dumfries town, Prince William County	4 786	46.0	575	12.0	23.8	4 263	54.8	202	47.0	605	52.4
Dungannon town, Scott County	304	43.0	2	0.7	100.0	280	45.7	-	(X)	2	100.0
Dunn Loring CDP, Fairfax County	7 851	31.0	2 281	29.1	42.7	7 252	50.3	488	33.2	2 168	48.9
East Highland Park CDP, Henrico County	12 488	81.0	197	1.6	45.7	11 730	39.7	81	39.5	353	22.4
Eastville town, Northampton County	193	57.5	-	-	(X)	190	57.4	2	-	-	(X)
Edinburg town, Shenandoah County	800	70.3	45	5.6	26.7	772	50.9	19	52.6	57	57.9
Elkton town, Rockingham County	1 981	75.1	55	2.8	25.5	1 861	44.7	21	38.1	62	56.5
Elliston-Lafayette CDP, Montgomery County	1 358	70.1	4	0.3	100.0	1 230	56.3	-	(X)	6	-
Emory-Meadow View CDP, Washington County	2 527	66.9	27	1.1	44.4	2 433	36.9	-	(X)	71	40.8
Emporia city	5 665	77.2	183	3.2	25.7	5 346	45.2	21	57.1	171	58.5
Ettrick CDP, Chesterfield County	5 613	63.3	162	2.9	69.8	5 413	53.1	28	39.3	452	30.3
Ewing CDP, Lee County	494	48.6	-	-	(X)	490	29.6	10	-	38	-
Exmore town, Northampton County	1 150	75.7	18	1.6	33.3	1 077	37.3	12	8.3	19	-
Fairfax city	21 498	34.7	5 451	25.4	35.0	20 236	52.3	1 053	37.4	5 140	51.5
Fairlawn CDP, Pulaski County	2 344	76.4	5	0.2	100.0	2 211	31.2	14	50.0	41	24.4
Fairview Beach CDP, King George County	248	48.4	-	-	(X)	230	33.5	-	(X)	-	(X)
Falls Church city	10 377	24.6	1 667	16.1	42.4	9 751	52.8	309	24.6	1 513	42.2
Falmouth CDP, Stafford County	3 624	50.4	101	2.8	63.4	3 435	44.3	32	-	138	31.2
Fancy Gap CDP, Carroll County	224	64.2	6	2.7	-	224	33.5	-	(X)	-	(X)
Farmville town	6 660	73.9	106	1.6	65.1	6 430	57.9	77	85.7	289	46.0
Cumberland County (part)	433	75.5	-	-	(X)	407	46.4	8	100.0	8	100.0
Prince Edward County (part)	6 227	73.8	106	1.7	65.1	6 023	58.7	69	84.1	281	44.5
Ferrum CDP, Franklin County	1 283	75.9	6	0.5	100.0	1 241	38.4	-	(X)	65	12.3
Fieldale CDP, Henry County	902	79.8	-	-	(X)	882	27.4	11	-	-	(X)
Fincastle town, Botetourt County	357	75.1	8	2.2	25.0	344	45.1	-	(X)	14	35.7
Fishersville CDP, Augusta County	4 980	73.3	50	1.0	24.0	4 676	49.5	-	(X)	103	18.4
Floyd town, Floyd County	436	73.7	14	3.2	-	418	42.6	1	-	15	80.0
Forest CDP, Bedford County	7 995	55.0	202	2.5	48.5	7 471	48.5	37	45.9	199	28.1
Fort Belvoir CDP, Fairfax County	7 148	12.1	370	5.2	40.3	6 090	91.2	145	20.7	570	28.6
Fort Chiswell CDP, Wythe County	1 059	78.1	14	1.3	100.0	929	53.1	25	-	42	19.0
Fort Hunt CDP, Fairfax County	12 827	24.9	880	6.9	70.6	11 989	35.9	137	29.9	770	20.8
Fort Lee CDP, Prince George County	7 268	14.7	598	8.2	33.4	6 550	90.6	116	27.6	1 186	24.9
Franconia CDP, Fairfax County	31 968	28.5	5 890	18.4	54.9	29 605	61.6	1 029	27.3	5 928	38.4
Franklin city	8 346	75.8	62	0.7	40.3	7 946	42.5	66	39.4	163	40.5
Fredericksburg city	19 279	55.3	997	5.2	32.0	18 186	60.5	208	33.7	1 538	45.3
Fries town, Grayson County	603	79.6	10	1.7	80.0	581	34.9	3	33.3	20	55.0
Front Royal town, Warren County	13 782	71.4	319	2.3	64.6	12 757	47.6	71	21.1	468	33.5
Gainesville CDP, Prince William County	4 274	48.0	210	4.9	62.4	3 858	77.6	51	29.4	303	29.0
Galax city	6 837	75.5	588	8.6	5.8	6 463	46.5	216	49.1	498	81.3
Gate City town, Scott County	2 169	43.0	3	0.1	100.0	2 072	30.0	-	(X)	19	-
Glade Spring town, Washington County	1 379	78.2	7	0.5	28.6	1 322	32.0	10	30.0	27	18.5
Glasgow town, Rockbridge County	1 030	85.5	4	0.4	-	968	36.0	8	25.0	9	55.6
Glen Allen CDP, Henrico County	12 770	67.5	521	4.1	67.8	11 796	52.3	122	31.1	619	31.5
Glen Lyn town, Giles County	141	45.3	2	1.4	100.0	126	48.4	-	(X)	2	-
Gloucester Courthouse CDP, Gloucester County	2 226	59.0	24	1.1	70.8	2 167	46.6	7	100.0	47	66.0
Gloucester Point CDP, Gloucester County	9 345	61.9	183	2.0	71.0	8 846	42.2	97	23.7	377	15.4
Gordonsville town	1 476	80.7	17	1.2	47.1	1 405	37.2	2	-	29	48.3
Louisa County (part)	11	81.8	-	-	(X)	11	63.6	-	(X)	-	(X)
Orange County (part)	1 465	80.7	17	1.2	47.1	1 394	36.9	2	-	29	48.3
Goshen town, Rockbridge County	401	78.1	4	1.0	100.0	372	39.5	-	(X)	3	-
Great Falls CDP, Fairfax County	8 573	22.6	1 346	15.7	51.6	8 028	43.4	393	19.3	1 174	25.1
Greenville CDP, Augusta County	1 271	41.8	-	-	(X)	1 243	47.1	-	(X)	-	(X)
Gretna town, Pittsylvania County	1 273	86.3	13	1.0	53.8	1 219	31.4	4	-	15	53.3
Grottoes town	2 053	76.9	13	0.6	61.5	1 863	39.5	5	-	43	-
Augusta County (part)	-	(X)	-	(X)	(X)	-	(X)	-	(X)	-	(X)
Rockingham County (part)	2 053	76.9	13	0.6	61.5	1 863	39.5	5	-	43	-
Groveton CDP, Fairfax County	21 263	39.5	5 152	24.2	34.7	19 689	51.0	1 459	39.6	4 666	56.6
Grundy town, Buchanan County	1 079	68.7	28	2.6	28.6	1 041	37.5	53	-	18	22.2
Halifax town, Halifax County	1 468	77.2	30	2.0	3.3	1 408	48.7	23	-	47	57.4
Hallwood town, Accomack County	290	62.8	24	8.3	-	281	28.1	28	42.9	45	77.8
Hamilton town, Loudoun County	578	58.9	13	2.2	46.2	529	38.4	7	-	16	-
Hampden Sydney CDP, Prince Edward County	1 234	54.5	25	2.0	44.0	1 213	60.6	-	(X)	168	10.1
Hampton city	146 437	48.9	5 778	3.9	57.7	137 303	52.3	1 461	34.6	7 720	31.5
Harrisonburg city	40 468	56.1	3 733	9.2	17.8	38 524	66.8	793	45.5	4 568	56.1
Haymarket town, Prince William County	917	54.4	39	4.3	25.6	819	66.1	7	42.9	29	65.5
Haysi town, Dickenson County	194	83.5	-	-	(X)	183	25.1	2	-	4	50.0
Herndon town, Fairfax County	21 662	41.3	7 907	36.5	23.3	19 843	54.8	1 798	27.5	7 019	55.5
Highland Springs CDP, Henrico County	15 268	78.9	233	1.5	41.2	14 093	47.0	117	25.6	420	29.5
Hillsboro town, Loudoun County	80	25.6	2	2.5	100.0	78	46.2	-	(X)	5	-
Hillsville town, Carroll County	2 591	75.3	56	2.2	17.9	2 460	43.3	12	75.0	76	42.1
Hollins CDP	14 327	69.8	450	3.1	44.0	13 672	43.4	191	40.8	610	36.6
Botetourt County (part)	158	93.0	-	-	(X)	158	38.6	-	(X)	-	(X)
Roanoke County (part)	14 169	69.5	450	3.2	44.0	13 514	43.4	191	40.8	610	36.6
Honaker town, Russell County	955	88.8	2	0.2	-	905	34.0	13	-	17	11.8
Hopewell city	22 354	65.9	435	1.9	59.8	20 654	46.0	208	42.3	821	37.6
Horse Pasture CDP, Henry County	2 259	77.1	10	0.4	100.0	2 141	28.8	15	-	43	74.4
Huntington CDP, Fairfax County	8 430	21.2	2 051	24.3	34.9	7 987	66.5	330	42.4	2 124	47.6
Hurt town, Pittsylvania County	1 260	82.4	12	1.0	41.7	1 192	33.4	-	(X)	9	44.4
Hybla Valley CDP, Fairfax County	16 817	40.7	4 419	26.3	25.1	15 550	55.5	1 173	55.6	4 132	58.7

Table 2. **Place of Birth, Residence in 1995, and Language: 2000**—Con.

[Data based on a sample (except Tables 65-68). For information on confidentiality protection, coverage, sampling error, and nonsampling error, see Appendix G.
For location of definitions, see "How to Use This Census Report"]

State County Place	Total population	Native population—Percent born in state of residence	Foreign-born population			Population 5 years and over		Speak a language other than English at home			
								Population 5 to 17 years		Population 18 years and over	
			Number	Percent of total population	Percent naturalized citizens	Number	Percent living in different house in 1995	Number	Percent who speak English less than "very well"	Number	Percent who speak English less than "very well"
PLACE—Con.											
Idylwood CDP, Fairfax County	16 055	32.2	6 024	37.5	33.1	14 972	54.7	965	41.8	5 433	50.0
Independence town, Grayson County	1 005	67.5	29	2.9	10.3	969	39.1	13	38.5	39	46.2
Iron Gate town, Alleghany County	403	85.9	-	-	(X)	383	29.8	-	(X)	5	60.0
Irvington town, Lancaster County	685	44.0	30	4.4	46.7	671	42.9	-	(X)	19	73.7
Ivor town, Southampton County	315	77.0	2	0.6	-	296	43.2	1	100.0	4	-
Jarratt town	615	76.9	-	-	(X)	573	32.5	-	(X)	8	75.0
Greensville County (part)	423	77.5	-	-	(X)	395	33.7	-	(X)	6	66.7
Sussex County (part)	192	75.5	-	-	(X)	178	29.8	-	(X)	2	100.0
Jefferson CDP, Fairfax County	27 339	35.3	10 378	38.0	38.9	25 454	47.1	2 140	31.2	9 627	59.6
Jolivue CDP, Augusta County	1 043	65.7	13	1.2	53.8	986	50.5	-	(X)	13	53.8
Jonesville town, Lee County	1 004	66.8	3	0.3	-	924	42.5	11	-	14	-
Keller town, Accomack County	175	69.9	2	1.1	-	168	27.4	-	(X)	4	50.0
Kenbridge town, Lunenburg County	1 271	79.2	79	6.2	5.1	1 203	38.9	20	70.0	88	71.6
Keokee CDP, Lee County	350	75.6	6	1.7	100.0	340	7.6	-	(X)	-	(X)
Keysville town, Charlotte County	759	79.0	5	0.7	-	734	47.8	-	(X)	32	28.1
Kilmarnock town	1 228	69.1	23	1.9	30.4	1 197	44.4	2	100.0	37	48.6
Lancaster County (part)	1 180	69.6	21	1.8	23.8	1 149	46.0	2	100.0	35	51.4
Northumberland County (part)	48	56.5	2	4.2	100.0	48	6.3	-	(X)	2	-
La Crosse town, Mecklenburg County	574	82.0	29	5.1	6.9	533	36.4	-	(X)	42	71.4
Lake Barcroft CDP, Fairfax County	9 041	25.9	2 504	27.7	39.9	8 426	43.0	534	30.0	2 234	51.4
Lake Monticello CDP, Fluvanna County	6 873	40.9	230	3.3	57.0	6 377	61.5	37	-	199	19.1
Lake Ridge CDP, Prince William County	30 579	31.1	3 012	9.8	48.1	28 522	53.8	801	25.0	2 865	29.0
Lakeside CDP, Henrico County	11 143	67.0	643	5.8	34.4	10 493	47.6	193	40.9	712	36.4
Laurel CDP, Henrico County	14 602	62.6	1 554	10.6	35.7	13 830	58.5	219	30.6	1 441	45.9
Laurel Park CDP, Henry County	861	81.2	-	-	(X)	821	30.1	-	(X)	24	75.0
Lawrenceville town, Brunswick County	1 258	71.2	13	1.0	23.1	1 208	49.6	-	(X)	91	11.0
Laymantown CDP, Botetourt County	1 891	71.5	31	1.6	54.8	1 757	36.5	15	-	69	31.9
Lebanon town, Russell County	3 264	74.3	25	0.8	36.0	3 070	42.3	9	-	57	28.1
Leesburg town, Loudoun County	28 237	39.8	2 439	8.6	37.8	25 520	61.0	518	22.8	2 297	46.3
Lexington city	6 867	43.0	274	4.0	53.3	6 656	58.0	43	-	470	14.7
Lincolnia CDP, Fairfax County	15 867	40.7	7 526	47.4	33.1	14 643	59.0	1 799	34.6	6 360	55.3
Linton Hall CDP, Prince William County	8 749	42.8	514	5.9	53.5	7 546	81.0	83	21.7	520	27.7
Loch Lomond CDP, Prince William County	3 467	51.0	546	15.7	21.6	3 191	39.8	213	19.2	547	62.5
Lorton CDP, Fairfax County	17 760	35.9	2 730	15.4	48.7	16 503	57.4	704	25.9	3 288	39.2
Louisa town, Louisa County	1 396	68.1	31	2.2	61.3	1 287	52.9	9	22.2	57	50.9
Lovettsville town, Loudoun County	869	47.8	12	1.4	75.0	796	43.5	3	-	22	-
Low Moor CDP, Alleghany County	333	86.8	-	-	(X)	317	44.8	-	(X)	-	(X)
Luray town, Page County	4 879	76.0	97	2.0	49.5	4 612	45.0	50	46.0	99	36.4
Lynchburg city	65 269	69.1	2 073	3.2	36.4	61 433	48.4	507	45.0	2 914	32.3
Lyndhurst CDP, Augusta County	1 636	69.9	75	4.6	17.3	1 576	38.8	35	80.0	84	61.9
McKenney town, Dinwiddie County	439	75.9	-	-	(X)	415	41.4	3	33.3	8	-
McLean CDP, Fairfax County	39 003	19.3	8 320	21.3	41.7	36 685	41.1	1 677	25.8	7 227	30.8
Madison town, Madison County	185	83.2	-	-	(X)	178	41.6	-	(X)	3	-
Madison Heights CDP, Amherst County	11 351	86.2	114	1.0	6.1	10 676	34.8	67	35.8	220	47.3
Manassas city	35 135	46.8	4 973	14.2	27.1	32 021	51.6	1 098	35.0	4 817	54.2
Manassas Park city	10 290	53.6	1 543	15.0	27.3	9 265	60.2	373	48.8	1 484	53.8
Mantua CDP, Fairfax County	7 485	21.7	1 524	20.4	35.8	7 098	51.1	358	38.0	1 262	48.1
Marion town, Smyth County	6 369	75.8	52	0.8	90.4	6 074	44.7	30	23.3	156	21.2
Martinsville city	15 416	73.5	412	2.7	19.9	14 528	42.0	182	48.9	504	40.7
Massanutten CDP, Rockingham County	1 933	44.6	40	2.1	85.0	1 834	53.7	26	53.8	82	25.6
Matoaca CDP, Chesterfield County	2 308	73.1	46	2.0	71.7	2 160	29.8	10	40.0	29	24.1
Max Meadows CDP, Wythe County	557	80.7	7	1.3	100.0	501	37.9	-	(X)	-	(X)
Mechanicsville CDP, Hanover County	30 457	71.9	582	1.9	51.7	28 244	45.7	288	28.1	819	38.2
Melfa town, Accomack County	481	73.4	15	3.1	-	452	38.5	5	-	21	61.9
Merrifield CDP, Fairfax County	11 080	32.7	4 635	41.8	38.4	10 237	64.8	678	36.6	4 324	48.8
Merrimac CDP, Montgomery County	1 816	65.6	50	2.8	12.0	1 745	61.9	9	-	67	34.3
Middleburg town, Loudoun County	636	59.5	28	4.4	32.1	579	45.9	-	(X)	30	-
Middletown town, Frederick County	1 007	68.0	19	1.9	63.2	931	46.5	2	100.0	26	34.6
Mineral town, Louisa County	438	69.2	3	0.7	33.3	411	37.7	-	(X)	7	28.6
Montclair CDP, Prince William County	15 874	29.6	1 141	7.2	58.2	14 700	46.9	361	36.3	1 353	29.8
Monterey town, Highland County	170	58.9	2	1.2	100.0	169	31.4	-	(X)	3	-
Montrose CDP, Henrico County	6 983	77.7	163	2.3	50.3	6 398	52.9	74	10.8	233	29.2
Montross town, Westmoreland County	332	76.1	2	0.6	100.0	309	20.4	-	(X)	4	100.0
Mount Crawford town, Rockingham County	243	69.8	1	0.4	100.0	236	43.6	-	(X)	8	12.5
Mount Jackson town, Shenandoah County	1 696	73.4	213	12.6	6.1	1 567	43.9	57	89.5	206	87.4
Mount Vernon CDP, Fairfax County	28 582	36.1	5 986	20.9	37.9	26 477	47.1	1 446	32.0	5 668	50.8
Narrows town, Giles County	2 115	71.5	6	0.3	100.0	1 967	37.7	2	-	28	-
Nassawadox town, Northampton County	584	82.4	-	-	(X)	554	40.3	-	(X)	16	18.8
New Castle town, Craig County	175	81.1	-	-	(X)	151	48.3	3	-	1	100.0
Newington CDP, Fairfax County	19 704	32.6	3 825	19.4	55.1	18 304	44.8	1 225	22.0	3 891	39.6
New Market town, Shenandoah County	1 599	59.7	78	4.9	32.1	1 506	55.3	14	14.3	105	61.9
Newport News city	180 150	50.5	8 610	4.8	52.7	165 897	54.5	2 184	32.7	11 564	34.7
Newsoms town, Southampton County	256	79.1	3	1.2	-	246	37.8	2	-	9	-
Nickelsville town, Scott County	437	52.2	4	0.9	-	409	42.3	-	(X)	11	81.8
Nokesville CDP, Prince William County	1 179	58.7	8	0.7	100.0	1 115	27.4	29	72.4	8	-
Norfolk city	234 403	51.4	11 634	5.0	48.8	217 818	57.3	2 571	28.5	16 807	34.2
North Shore CDP, Franklin County	2 161	42.7	72	3.3	51.4	2 137	39.4	27	59.3	43	39.5
North Springfield CDP, Fairfax County	9 176	36.1	2 169	23.6	50.4	8 544	41.8	440	21.1	2 072	53.7
Norton city	3 904	76.8	43	1.1	27.9	3 690	50.5	30	40.0	83	53.0
Oak Level CDP, Henry County	994	78.8	7	0.7	100.0	933	33.7	9	-	7	-
Oakton CDP, Fairfax County	29 385	28.2	7 663	26.1	33.3	27 526	53.5	1 454	26.7	7 014	45.9

Table 2. **Place of Birth, Residence in 1995, and Language: 2000**—Con.

[Data based on a sample (except Tables 65-68). For information on confidentiality protection, coverage, sampling error, and nonsampling error, see Appendix G.
For location of definitions, see "How to Use This Census Report"]

State County Place	Total population	Native population—Percent born in state of residence	Foreign-born population: Number	Foreign-born population: Percent of total population	Foreign-born population: Percent naturalized citizens	Population 5 years and over: Number	Population 5 years and over: Percent living in different house in 1995	Speak a language other than English at home: Population 5 to 17 years: Number	Speak a language other than English at home: Population 5 to 17 years: Percent who speak English less than "very well"	Speak a language other than English at home: Population 18 years and over: Number	Speak a language other than English at home: Population 18 years and over: Percent who speak English less than "very well"
PLACE—Con.											
Occoquan town	654	37.4	13	2.0	100.0	614	73.6	7	-	29	20.7
Fairfax County (part)	-	(X)	-	(X)	(X)	-	(X)	-	(X)	-	(X)
Prince William County (part)	654	37.4	13	2.0	100.0	614	73.6	7	-	29	20.7
Onancock town, Accomack County	1 524	59.0	71	4.7	29.6	1 426	46.3	12	58.3	73	61.6
Onley town, Accomack County	488	72.1	33	6.8	12.1	449	29.8	4	50.0	35	14.3
Orange town, Orange County	3 999	75.3	58	1.5	8.6	3 726	45.3	4	100.0	74	29.7
Painter town, Accomack County	216	79.2	-	-	(X)	210	23.8	-	(X)	1	-
Pamplin City town	210	72.2	1	0.5	-	194	44.8	-	(X)	3	66.7
Appomattox County (part)	200	72.4	1	0.5	-	184	44.0	-	(X)	3	66.7
Prince Edward County (part)	10	70.0	-	-	(X)	10	60.0	-	(X)	-	(X)
Parksley town, Accomack County	814	61.2	43	5.3	4.7	773	39.8	18	5.6	58	50.0
Patrick Springs CDP, Patrick County	1 978	80.7	-	-	(X)	1 898	35.6	17	-	33	-
Pearisburg town, Giles County	2 576	72.9	24	0.9	70.8	2 402	38.3	5	60.0	64	43.8
Pembroke town, Giles County	1 057	79.1	2	0.2	-	977	36.0	3	100.0	6	33.3
Penhook CDP, Franklin County	657	50.9	23	3.5	100.0	624	49.8	-	(X)	-	(X)
Pennington Gap town, Lee County	1 831	66.9	8	0.4	37.5	1 727	39.6	11	100.0	28	32.1
Petersburg city	33 740	75.2	769	2.3	56.3	31 517	44.4	210	50.0	1 184	38.3
Phenix town, Charlotte County	186	92.5	-	-	(X)	179	18.4	-	(X)	2	100.0
Pimmit Hills CDP, Fairfax County	6 113	37.7	1 557	25.5	36.4	5 802	46.1	428	35.5	1 490	59.8
Pocahontas town, Tazewell County	453	45.8	3	0.7	-	432	31.7	5	-	14	35.7
Poquoson city	11 566	58.9	340	2.9	70.0	10 971	40.6	89	29.2	333	39.3
Port Royal town, Caroline County	184	71.2	-	-	(X)	165	30.9	2	-	1	-
Portsmouth city	100 565	65.2	1 595	1.6	55.1	93 508	48.6	736	31.3	3 551	41.0
Pound town, Wise County	1 106	75.0	8	0.7	75.0	1 028	37.9	3	-	9	77.8
Pulaski town, Pulaski County	9 211	79.3	102	1.1	63.7	8 677	42.4	16	62.5	182	66.5
Purcellville town, Loudoun County	3 599	51.5	85	2.4	67.1	3 299	58.8	30	43.3	75	12.0
Quantico town, Prince William County	528	37.7	141	26.7	29.8	484	71.3	7	-	120	60.8
Quantico Station CDP	6 570	10.5	391	6.0	35.0	5 573	95.4	59	67.8	542	21.4
Prince William County (part)	6 379	10.7	385	6.0	35.6	5 382	95.4	59	67.8	512	21.5
Stafford County (part)	191	3.8	6	3.1	-	191	96.3	-	(X)	30	20.0
Radford city	15 859	63.6	399	2.5	47.4	15 267	68.4	37	54.1	761	24.8
Raven CDP	2 566	85.6	16	0.6	-	2 384	30.6	-	(X)	26	73.1
Russell County (part)	416	83.7	-	-	(X)	387	25.1	-	(X)	-	(X)
Tazewell County (part)	2 150	86.0	16	0.7	-	1 997	31.7	-	(X)	26	73.1
Remington town, Fauquier County	675	74.5	80	11.9	5.0	612	61.3	9	66.7	83	73.5
Reston CDP, Fairfax County	56 447	25.9	12 413	22.0	37.8	52 590	56.6	2 344	37.1	10 200	43.0
Rich Creek town, Giles County	684	57.0	9	1.3	22.2	648	48.6	5	-	17	29.4
Richlands town, Tazewell County	4 206	83.2	18	0.4	100.0	4 045	41.3	21	81.0	35	8.6
Richmond city	197 790	69.9	7 643	3.9	35.5	185 379	52.0	1 874	39.1	10 629	42.2
Ridgeway town, Henry County	774	66.0	9	1.2	88.9	715	34.0	6	100.0	23	30.4
Roanoke city	94 911	72.4	2 904	3.1	28.8	88 721	46.6	858	40.9	3 803	43.4
Rocky Mount town, Franklin County	3 989	80.1	26	0.7	100.0	3 804	38.7	6	100.0	80	35.0
Rose Hill CDP, Fairfax County	14 948	33.4	2 926	19.6	45.2	13 858	51.2	766	34.9	2 752	42.0
Rose Hill CDP, Lee County	700	53.0	-	-	(X)	670	39.1	8	-	7	-
Round Hill town, Loudoun County	502	62.7	14	2.8	14.3	463	43.0	4	100.0	16	12.5
Rural Retreat town, Wythe County	1 268	74.6	10	0.8	40.0	1 187	40.3	2	100.0	14	35.7
Rushmere CDP, Isle of Wight County	1 071	79.6	14	1.3	42.9	999	44.4	-	(X)	-	(X)
Rustburg CDP, Campbell County	1 320	85.0	14	1.1	100.0	1 267	50.2	9	-	-	(X)
St. Charles town, Lee County	153	76.5	-	-	(X)	137	40.1	-	(X)	3	-
St. Paul town	979	76.4	8	0.8	25.0	921	40.4	3	-	20	20.0
Russell County (part)	224	76.3	-	-	(X)	214	22.4	-	(X)	4	-
Wise County (part)	755	76.4	8	1.1	25.0	707	45.8	3	-	16	25.0
Salem city	24 747	69.4	523	2.1	55.1	23 542	43.7	132	23.5	810	31.6
Saltville town	2 170	85.5	19	0.9	47.4	2 081	28.7	19	36.8	35	20.0
Smyth County (part)	1 906	85.2	19	1.0	47.4	1 823	28.8	19	36.8	35	20.0
Washington County (part)	264	88.3	-	-	(X)	258	28.3	-	(X)	-	(X)
Sandy Level CDP, Henry County	690	64.8	16	2.3	-	640	31.1	7	-	21	23.8
Saxis town, Accomack County	352	69.6	-	-	(X)	341	19.6	-	(X)	2	-
Scottsburg town, Halifax County	152	80.0	2	1.3	100.0	143	43.4	13	15.4	13	30.8
Scottsville town	593	68.4	32	5.4	90.6	559	55.3	6	-	30	43.3
Albemarle County (part)	568	68.7	32	5.6	90.6	534	55.6	6	-	30	43.3
Fluvanna County (part)	25	64.0	-	-	(X)	25	48.0	-	(X)	-	(X)
Selma CDP, Alleghany County	465	87.8	5	1.1	100.0	446	22.2	-	(X)	6	-
Seven Corners CDP, Fairfax County	8 872	44.5	5 324	60.0	26.7	8 219	63.4	1 037	54.1	4 886	69.0
Shawsville CDP, Montgomery County	976	76.9	-	-	(X)	944	42.4	-	(X)	13	-
Shenandoah town, Page County	1 886	80.1	40	2.1	22.5	1 747	40.0	12	75.0	39	61.5
Sherando CDP, Augusta County	578	73.9	12	2.1	100.0	546	25.8	10	-	12	41.7
Short Pump CDP, Henrico County	114	100.0	-	-	(X)	114	-	-	(X)	-	(X)
Smithfield town, Isle of Wight County	6 133	66.1	16	0.3	-	5 774	42.8	48	12.5	130	8.5
South Boston town, Halifax County	8 353	81.8	189	2.3	32.8	7 875	40.2	37	54.1	206	35.9
South Hill town, Mecklenburg County	4 400	76.4	14	0.3	57.1	4 144	35.5	6	-	43	-
Spotsylvania Courthouse CDP, Spotsylvania County	3 997	55.8	75	1.9	41.3	3 700	41.5	53	11.3	96	24.0
Springfield CDP, Fairfax County	30 262	38.1	11 229	37.1	43.5	28 189	51.0	2 537	34.6	10 275	56.4
Stanardsville town, Greene County	441	78.7	10	2.3	50.0	393	49.9	2	-	2	-

Table 2. **Place of Birth, Residence in 1995, and Language: 2000**—Con.

[Data based on a sample (except Tables 65-68). For information on confidentiality protection, coverage, sampling error, and nonsampling error, see Appendix G.
For location of definitions, see "How to Use This Census Report"]

State County Place	Total population	Native population—Percent born in state of residence	Foreign-born population			Population 5 years and over		Speak a language other than English at home			
								Population 5 to 17 years		Population 18 years and over	
			Number	Percent of total population	Percent naturalized citizens	Number	Percent living in different house in 1995	Number	Percent who speak English less than "very well"	Number	Percent who speak English less than "very well"
PLACE—Con.											
Stanley town, Page County	1 284	87.7	31	2.4	19.4	1 206	47.8	17	41.2	29	89.7
Stanleytown CDP, Henry County	1 502	87.1	122	8.1	8.2	1 442	38.7	-	(X)	135	92.6
Staunton city	23 853	71.1	474	2.0	65.0	22 570	44.9	86	45.3	902	27.4
Stephens City town, Frederick County	1 152	65.9	30	2.6	60.0	1 077	46.6	9	11.1	69	27.5
Stony Creek town, Sussex County	188	75.0	-	-	(X)	186	51.6	-	(X)	6	-
Strasburg town, Shenandoah County	4 149	71.1	13	0.3	46.2	3 897	48.4	15	-	30	-
Stuart town, Patrick County	942	72.7	32	3.4	25.0	879	44.4	20	40.0	38	44.7
Stuarts Draft CDP, Augusta County	8 538	71.9	43	0.5	67.4	7 948	43.2	48	14.6	183	10.4
Sudley CDP, Prince William County	7 971	48.5	1 159	14.5	34.3	7 368	53.5	485	40.4	964	43.2
Suffolk city	63 677	67.9	1 180	1.9	57.9	59 081	46.6	391	30.4	1 977	31.2
Sugar Grove CDP, Smyth County	682	88.3	-	-	(X)	627	29.2	-	(X)	-	(X)
Surry town, Surry County	233	74.9	2	0.9	100.0	220	44.1	-	(X)	2	-
Tangier town, Accomack County	606	70.4	5	0.8	-	579	15.2	4	50.0	8	75.0
Tappahannock town, Essex County	2 055	79.5	35	1.7	40.0	1 953	52.5	9	-	44	56.8
Tazewell town, Tazewell County	4 113	58.4	41	1.0	75.6	3 898	48.9	25	28.0	105	18.1
The Plains town, Fauquier County	297	72.3	12	4.0	25.0	259	47.9	5	40.0	13	-
Timberlake CDP, Campbell County	10 887	71.2	263	2.4	43.0	10 327	37.6	52	-	341	39.3
Timberville town, Rockingham County	1 762	74.4	109	6.2	19.3	1 677	41.0	56	62.5	99	58.6
Toms Brook town, Shenandoah County	273	72.2	-	-	(X)	266	43.6	-	(X)	9	-
Triangle CDP, Prince William County	5 593	41.2	418	7.5	32.5	5 036	59.8	54	66.7	534	52.2
Troutdale town, Grayson County	1 221	52.4	3	0.2	-	1 215	46.3	5	100.0	3	-
Troutville town, Botetourt County	439	77.1	3	0.7	100.0	423	32.9	-	(X)	3	-
Tuckahoe CDP, Henrico County	43 197	58.8	3 732	8.6	42.0	40 621	43.9	799	31.4	3 370	50.7
Tysons Corner CDP, Fairfax County	18 501	20.8	6 398	34.6	34.9	17 476	67.1	1 252	31.1	5 479	35.6
Union Hall CDP, Franklin County	950	58.3	8	0.8	100.0	926	33.2	-	(X)	27	-
Urbanna town, Middlesex County	554	67.2	8	1.4	100.0	539	43.8	10	-	16	18.8
Vansant CDP, Buchanan County	992	82.8	-	-	(X)	960	24.1	-	(X)	5	-
Verona CDP, Augusta County	3 666	72.8	16	0.4	62.5	3 471	40.2	-	(X)	29	-
Victoria town, Lunenburg County	1 795	79.0	33	1.8	27.3	1 701	35.0	-	(X)	48	33.3
Vienna town, Fairfax County	14 549	31.6	2 671	18.4	47.8	13 601	38.4	447	16.8	2 534	41.4
Villa Heights CDP, Henry County	807	88.1	177	21.9	-	760	37.1	10	100.0	131	86.3
Vinton town, Roanoke County	7 782	74.8	197	2.5	51.8	7 316	47.2	98	8.2	214	38.3
Virgilina town, Halifax County	156	71.8	-	-	(X)	153	36.6	-	(X)	8	25.0
Virginia Beach city	425 257	40.4	28 276	6.6	59.0	394 892	54.2	7 222	29.2	33 359	32.6
Wachapreague town, Accomack County	234	66.5	7	3.0	42.9	228	37.3	-	(X)	5	80.0
Wakefield town, Sussex County	1 045	84.2	21	2.0	52.4	993	38.0	7	57.1	31	58.1
Warrenton town, Fauquier County	6 536	52.7	386	5.9	36.0	6 088	62.2	102	18.6	471	46.7
Warsaw town, Richmond County	1 397	79.0	40	2.9	30.0	1 343	56.8	14	14.3	83	45.8
Washington town, Rappahannock County	179	58.3	4	2.2	50.0	174	32.8	-	(X)	2	-
Waverly town, Sussex County	2 360	86.7	6	0.3	100.0	2 228	36.0	23	-	41	34.1
Waynesboro city	19 520	72.5	471	2.4	37.8	18 289	48.0	216	42.6	700	54.4
Weber City town, Scott County	1 354	47.3	12	0.9	-	1 303	37.9	7	-	20	15.0
West Gate CDP, Prince William County	7 286	54.0	1 616	22.2	26.0	6 660	55.9	367	37.6	1 431	67.8
Westlake Corner CDP, Franklin County	926	65.1	13	1.4	100.0	906	58.8	10	-	-	(X)
West Point town, King William County	2 906	77.2	67	2.3	26.9	2 735	39.5	71	74.6	102	49.0
West Springfield CDP, Fairfax County	28 605	27.7	5 702	19.9	56.6	26 817	43.6	1 333	20.1	5 499	45.8
Weyers Cave CDP, Augusta County	1 246	75.4	-	-	(X)	1 139	40.2	-	(X)	-	(X)
White Stone town, Lancaster County	333	80.5	4	1.2	-	315	24.4	-	(X)	13	30.8
Williamsburg city	11 998	39.6	622	5.2	40.7	11 675	72.0	83	59.0	816	32.1
Winchester city	23 585	57.2	1 604	6.8	18.6	22 146	55.9	463	45.8	1 762	58.2
Windsor town, Isle of Wight County	933	72.6	9	1.0	33.3	892	37.2	12	33.3	12	33.3
Wise town, Wise County	3 111	73.7	8	0.3	100.0	2 928	42.2	-	(X)	57	29.8
Wolf Trap CDP, Fairfax County	13 879	24.9	2 271	16.4	60.9	12 926	39.4	497	12.3	1 866	26.1
Woodbridge CDP, Prince William County	31 858	39.7	6 045	19.0	29.8	29 036	55.4	1 792	34.9	5 933	53.2
Woodlawn CDP, Carroll County	2 268	73.3	7	0.3	100.0	2 175	31.8	-	(X)	47	-
Woodstock town, Shenandoah County	3 737	55.4	226	6.0	37.2	3 474	59.6	53	18.9	184	59.2
Wyndham CDP, Henrico County	6 136	41.2	500	8.1	41.0	5 332	74.6	93	31.2	376	10.4
Wytheville town, Wythe County	7 658	71.0	78	1.0	26.9	7 281	41.9	44	29.5	187	51.9
Yorkshire CDP, Prince William County	6 715	54.8	1 218	18.1	26.5	6 075	51.1	310	31.0	1 094	63.6
Yorktown CDP, York County	180	39.8	19	10.6	100.0	180	41.1	-	(X)	12	-

Table 3. **Education and Veteran Status: 2000**

[Data based on a sample (except Tables 65-68). For information on confidentiality protection, coverage, sampling error, and nonsampling error, see Appendix G.
For location of definitions, see "How to Use This Census Report"]

State County County Subdivision Place	Population 3 years and over enrolled in school				Population 16 to 19 years			Population 25 years and over			Civilian veterans 18 years and over	
		Elementary or high school				Not enrolled in school and not high school graduate						
	Pre-primary school	Number	Percent in private school	College or graduate school	Total	Number	Percent	Number	Percent high school graduate or higher	Percent with Bachelor's degree or higher	Total	65 years and over
The State	**226 828**	**1 190 473**	**9.1**	**450 800**	**382 918**	**29 588**	**7.7**	**4 666 574**	**81.5**	**29.5**	**786 359**	**226 560**
Accomack County	957	6 721	7.8	881	1 972	347	17.6	25 894	67.9	13.5	4 284	1 750
District 1	62	528	9.1	102	193	50	25.9	3 213	71.4	15.2	633	258
Chincoteague town	62	528	9.1	102	193	50	25.9	3 209	71.4	15.1	633	258
District 2	150	957	8.9	129	236	24	10.2	4 111	74.7	14.7	752	209
Hallwood town	8	67	13.4	5	11	-	-	198	67.2	9.1	36	6
Saxis town	9	46	-	4	11	3	27.3	286	47.2	7.7	19	8
Tangier town	2	103	1.0	13	24	-	-	413	52.3	5.6	47	25
District 3	135	1 345	4.2	123	337	37	11.0	3 130	61.5	5.4	528	169
District 4	110	659	6.1	93	211	36	17.1	2 358	61.7	9.0	350	159
Bloxom town	17	49	18.4	13	15	-	-	248	66.9	2.8	36	16
Parksley town	13	152	11.8	39	41	3	7.3	538	78.1	16.5	123	51
District 5	133	682	8.9	48	201	42	20.9	2 549	53.8	9.8	280	135
District 6	88	655	7.6	93	208	37	17.8	2 657	66.7	17.5	417	209
Accomac town	10	62	9.7	13	29	6	20.7	412	77.4	24.5	73	36
District 7	95	495	16.8	78	160	30	18.8	2 601	78.3	23.1	494	251
Onancock town	36	224	4.9	34	80	13	16.3	1 060	70.7	20.5	183	88
Onley town	10	55	36.4	16	18	3	16.7	358	79.6	16.5	54	38
District 8	81	701	7.6	139	200	29	14.5	2 659	71.6	14.2	429	230
Keller town	9	19	-	14	12	3	25.0	124	74.2	9.7	26	15
Melfa town	7	74	4.1	18	27	8	29.6	336	83.0	7.7	58	30
Wachapreague town	2	18	33.3	12	12	4	33.3	198	87.9	24.7	44	21
District 9	103	699	7.3	76	226	62	27.4	2 616	67.4	13.1	401	130
Belle Haven town (part)	14	61	4.9	10	19	-	-	316	76.6	17.1	64	18
Painter town	3	29	-	12	13	-	-	166	74.1	12.7	24	11
Albemarle County	2 814	13 506	13.6	5 379	3 371	290	8.6	53 847	87.4	47.7	7 358	2 943
Jack Jouett district	198	989	16.7	1 766	256	14	5.5	6 103	96.1	67.9	774	397
Rio district	441	1 919	11.0	871	487	68	14.0	8 541	89.1	46.1	1 143	490
Rivanna district	826	3 507	12.1	789	790	48	6.1	12 789	90.7	49.4	1 886	763
Samuel Miller district	386	2 284	24.5	475	557	17	3.1	7 862	89.8	55.5	1 145	463
Scottsville district	485	2 267	8.8	889	652	84	12.9	9 478	79.3	34.8	1 168	407
Scottsville town (part)	28	81	-	22	17	-	-	389	79.2	23.1	56	30
White Hall district	478	2 540	10.8	589	629	59	9.4	9 074	81.9	39.8	1 242	423
Crozet CDP	125	540	5.0	80	97	13	13.4	1 961	74.9	28.6	241	73
Alleghany County	425	1 924	4.3	382	599	14	2.3	9 168	77.5	13.6	1 635	621
Boiling Spring district	152	405	-	81	120	-	-	2 078	66.5	8.5	234	53
Clifton district	96	388	2.8	104	107	5	4.7	2 009	77.9	13.8	383	173
Iron Gate town	8	34	-	15	17	-	-	306	66.3	3.6	69	33
Covington district	72	263	-	35	72	-	-	1 110	84.7	17.7	270	112
Falling Spring district	73	552	12.9	106	180	9	5.0	2 375	81.5	16.3	435	170
Jackson River district	32	316	-	56	120	-	-	1 596	80.5	12.9	313	113
Low Moor CDP	12	27	-	-	-	-	(X)	261	59.4	11.5	38	11
Selma CDP	13	74	-	9	13	-	-	347	80.4	6.3	99	40
Amelia County	366	2 149	12.6	219	533	41	7.7	7 789	68.3	9.8	1 224	327
District 1	69	502	13.3	25	93	-	-	1 712	62.9	7.4	286	85
District 2	20	332	19.0	21	101	9	8.9	1 273	58.0	9.9	167	68
District 3	95	438	16.9	108	125	12	9.6	1 488	74.9	7.3	180	38
District 4	142	480	8.3	33	130	20	15.4	1 796	74.8	13.6	332	81
District 5	40	397	6.5	32	84	-	-	1 520	68.7	10.1	259	55
Amherst County	751	5 330	11.3	1 757	2 053	221	10.8	21 293	70.6	13.1	3 309	1 160
District 1	102	1 318	5.9	259	356	34	9.6	4 408	66.0	6.1	757	204
Madison Heights CDP (part)	14	220	3.2	47	66	23	34.8	876	66.7	1.8	106	55
District 2	180	932	13.0	905	559	23	4.1	4 218	74.4	20.9	642	245
Amherst town	74	359	8.9	93	103	5	4.9	1 634	74.7	19.4	252	107
District 3	208	1 292	10.7	169	554	97	17.5	4 384	81.7	19.9	698	175
District 4	141	998	14.8	201	316	16	5.1	3 869	73.8	10.0	625	257
Madison Heights CDP (part)	118	641	17.2	152	210	10	4.8	2 624	77.1	11.5	434	171
District 5	120	790	14.8	223	268	51	19.0	4 414	57.6	8.4	587	279
Madison Heights CDP (part)	120	790	14.8	223	268	51	19.0	4 414	57.6	8.4	587	279
Appomattox County	388	2 436	8.0	350	667	28	4.2	9 421	70.7	10.5	1 473	558
Clover Hill district	101	610	4.9	62	160	10	6.3	2 493	70.6	10.1	493	193
Appomattox town (part)	14	21	-	-	3	3	100.0	156	68.6	7.1	9	3
Pamplin City town (part)	9	47	-	4	17	4	23.5	117	63.2	7.7	19	12
Southside district	183	1 143	9.0	202	311	7	2.3	4 230	72.4	12.4	585	242
Appomattox town (part)	59	248	3.2	29	54	-	-	975	63.4	8.9	116	44
Stonewall district	104	683	8.9	86	196	11	5.6	2 698	68.1	7.9	395	123
Arlington County	5 085	19 540	11.4	16 371	5 912	611	10.3	138 844	87.8	60.2	15 572	4 952
Arlington	5 085	19 540	11.4	16 371	5 912	611	10.3	138 844	87.8	60.2	15 572	4 952
Arlington CDP	5 085	19 540	11.4	16 371	5 912	611	10.3	138 844	87.8	60.2	15 572	4 952
Augusta County	1 768	11 229	9.0	1 580	3 215	284	8.8	45 609	78.2	15.4	7 210	2 458
Beverley Manor district	301	1 531	5.1	287	370	44	11.9	5 926	77.8	14.3	1 016	332
Jolivue CDP	36	129	3.9	72	13	-	-	783	81.6	17.2	147	49
Stuarts Draft CDP (part)	74	211	1.9	14	23	6	26.1	674	70.8	16.0	102	26
Verona CDP (part)	103	627	-	116	164	17	10.4	2 304	79.9	13.0	436	142
Middle River district	230	1 538	6.1	227	426	42	9.9	6 000	77.5	13.1	876	310
Crimora CDP	45	315	-	28	91	8	8.8	1 245	70.0	2.7	186	77
Dooms CDP (part)	-	-	(X)	-	-	-	(X)	21	52.4	-	6	6
Grottoes town (part)	-	-	(X)	-	-	-	(X)	-	(X)	(X)	-	-
Weyers Cave CDP (part)	46	221	9.5	12	54	6	11.1	816	84.2	24.1	90	43
North River district	230	1 633	11.1	277	439	18	4.1	6 385	81.3	17.3	931	338
Verona CDP (part)	-	37	-	10	29	-	-	201	64.2	2.5	26	20
Weyers Cave CDP (part)	-	-	(X)	-	-	-	(X)	12	100.0	-	-	-
Pastures district	153	1 390	11.4	130	363	26	7.2	6 048	69.5	10.2	1 243	362
Craigsville town	16	155	3.2	4	30	-	-	658	60.9	4.4	119	42
Riverheads district	177	1 522	12.7	206	536	43	8.0	6 680	77.0	13.1	997	356
Greenville CDP	12	157	10.8	33	22	8	36.4	1 032	67.1	5.4	151	56

Table 3. **Education and Veteran Status: 2000**—Con.

[Data based on a sample (except Tables 65-68). For information on confidentiality protection, coverage, sampling error, and nonsampling error, see Appendix G.
For location of definitions, see "How to Use This Census Report"]

State County County Subdivision Place	Population 3 years and over enrolled in school				Population 16 to 19 years			Population 25 years and over			Civilian veterans 18 years and over	
		Elementary or high school				Not enrolled in school and not high school graduate						
	Pre-primary school	Number	Percent in private school	College or graduate school	Total	Number	Percent	Number	Percent high school graduate or higher	Percent with Bachelor's degree or higher	Total	65 years and over
Augusta County—Con.												
Riverheads district—Con.												
Stuarts Draft CDP (part)	-	153	7.8	24	71	-	-	581	81.2	15.1	91	29
South River district	338	2 040	7.2	164	642	51	7.9	7 111	81.7	15.6	1 085	339
Lyndhurst CDP (part)	23	334	3.0	19	130	26	20.0	1 008	80.5	11.8	109	39
Sherando CDP (part)	22	58	-	-	51	10	19.6	434	78.3	5.8	68	27
Stuarts Draft CDP (part)	214	1 251	5.5	89	345	12	3.5	4 349	81.2	14.3	745	234
Wayne district	339	1 575	10.0	289	439	60	13.7	7 459	81.0	22.6	1 062	421
Dooms CDP (part)	12	176	8.0	8	51	-	-	919	66.1	6.2	123	39
Fishersville CDP	203	724	7.2	205	235	37	15.7	3 587	80.8	23.8	522	214
Lyndhurst CDP (part)	8	26	-	7	4	-	-	101	100.0	18.8	11	7
Sherando CDP (part)	-	-	(X)	-	-	-	(X)	-	(X)	(X)	-	-
Bath County	148	751	5.6	135	181	11	6.1	3 705	74.0	11.1	491	202
Cedar Creek district	6	9	-	20	-	-	(X)	652	69.8	16.9	113	42
Millboro district	35	188	3.7	24	39	-	-	740	74.7	12.7	100	21
Valley Springs district	18	195	5.1	6	42	11	26.2	708	75.4	11.3	97	39
Warm Springs district	33	145	10.3	60	57	-	-	697	75.6	14.6	111	42
Williamsville district	56	214	4.7	25	43	-	-	908	73.9	2.9	70	58
Bedford County	1 936	9 968	10.4	1 752	2 735	230	8.4	42 413	80.1	20.9	7 141	2 423
Blue Ridge district	438	2 252	7.9	362	629	77	12.2	10 014	75.9	10.5	1 809	596
Center district	299	1 372	13.0	207	424	10	2.4	6 193	79.0	19.1	1 022	454
Jefferson district	764	3 615	11.9	881	786	44	5.6	12 496	90.1	38.8	1 921	554
Forest CDP	254	1 533	10.0	443	356	10	2.8	5 366	94.1	39.5	776	216
Lakes district	272	1 662	9.8	180	538	51	9.5	8 616	77.3	14.2	1 529	618
Peaks district	163	1 067	8.2	122	358	48	13.4	5 094	70.2	11.1	860	201
Bland County	129	1 049	8.0	258	325	16	4.9	4 989	70.9	9.2	924	259
Mechanicsburg district	44	400	11.8	55	65	-	-	1 728	67.1	4.5	329	63
Rocky Gap district	31	356	9.0	110	168	12	7.1	1 748	71.3	10.5	341	107
Seddon district	40	198	2.5	78	80	4	5.0	1 012	78.4	13.9	143	48
Sharon district	14	95	-	15	12	-	-	501	67.5	11.2	111	41
Botetourt County	809	5 203	8.5	937	1 502	111	7.4	21 621	81.4	19.6	3 636	1 329
Amsterdam district	110	1 188	10.2	157	297	-	-	4 590	87.4	26.3	679	273
Cloverdale CDP (part)	-	17	-	5	7	-	-	125	75.2	-	25	9
Daleville CDP	27	210	7.1	50	22	-	-	1 018	95.9	34.9	150	78
Hollins CDP (part)	-	26	-	-	11	-	-	132	72.0	13.6	17	-
Blue Ridge district	173	965	4.4	237	326	17	5.2	3 837	85.4	23.7	792	239
Blue Ridge CDP (part)	99	545	5.5	160	178	5	2.8	2 338	86.6	22.9	496	124
Laymantown CDP	52	374	3.2	68	139	12	8.6	1 258	88.6	29.2	229	80
Buchanan district	137	829	3.4	90	243	16	6.6	3 846	73.1	11.9	565	204
Buchanan town	28	201	4.0	54	44	1	2.3	888	73.4	8.3	155	68
Fincastle district	108	811	9.4	163	255	31	12.2	3 739	76.0	15.0	705	277
Fincastle town	7	46	-	3	14	-	-	245	85.3	24.5	36	13
Valley district	281	1 410	12.3	290	381	47	12.3	5 609	83.2	19.8	895	336
Blue Ridge CDP (part)	-	14	-	-	-	-	(X)	70	72.9	-	16	16
Cloverdale CDP (part)	78	551	16.9	110	175	16	9.1	1 738	88.1	28.3	214	62
Troutville town	11	45	13.3	17	23	-	-	320	83.1	10.3	64	25
Brunswick County	435	3 071	10.2	908	990	113	11.4	12 777	63.2	10.8	1 923	702
Meherrin district	105	610	11.0	180	206	22	10.7	2 519	61.9	10.4	354	118
Brodnax town (part)	12	28	10.7	14	18	8	44.4	206	60.7	10.2	23	8
Powellton district	34	299	2.3	38	81	9	11.1	1 402	72.7	8.7	234	129
Red Oak district	82	500	16.2	75	114	18	15.8	1 964	61.4	8.1	314	118
Alberta town	7	52	25.0	6	10	-	-	220	71.8	13.2	37	10
Sturgeon district	54	403	19.6	120	171	43	25.1	1 608	56.3	14.4	203	90
Totaro district	160	1 259	6.3	495	418	21	5.0	5 284	64.0	11.5	818	247
Lawrenceville town	32	137	5.1	389	178	11	6.2	631	70.4	21.1	91	33
Buchanan County	572	4 121	3.0	905	1 585	209	13.2	18 851	52.9	8.0	1 608	538
Garden district	104	597	5.0	131	168	13	7.7	3 247	51.2	5.5	327	59
Hurricane district	49	599	-	46	207	7	3.4	2 660	54.4	4.9	173	39
Knox district	69	550	0.7	117	269	45	16.7	2 644	41.8	6.5	114	66
North Grundy district	101	668	9.0	130	346	66	19.1	2 847	54.7	11.8	352	128
Grundy town (part)	7	71	12.7	18	77	37	48.1	129	74.4	29.5	14	9
Prater district	86	575	1.4	193	150	6	4.0	2 400	52.1	6.9	195	76
Vansant CDP (part)	-	7	-	7	-	-	(X)	196	62.2	23.5	6	-
Rock Lick district	111	664	1.2	168	230	11	4.8	2 789	52.3	5.5	198	73
South Grundy district	52	468	3.0	120	215	61	28.4	2 264	65.4	16.1	249	97
Grundy town (part)	10	101	6.9	56	37	-	-	546	80.4	38.1	61	30
Vansant CDP (part)	19	122	5.7	11	26	6	23.1	560	67.7	10.0	72	36
Buckingham County	381	2 700	6.6	336	672	120	17.9	10 893	62.8	8.5	1 531	606
Curdsville No. 2 district	62	462	12.6	14	153	29	19.0	1 361	58.3	7.0	162	69
Dillwyn town	14	72	-	12	16	5	31.3	408	51.0	7.4	41	20
Francisco No. 3 district	46	376	9.0	18	106	19	17.9	1 548	72.2	11.8	226	126
Gold Hill No. 7 district	9	468	5.1	31	41	13	31.7	2 327	54.2	6.2	290	4
James River No. 5 district	97	424	5.4	107	69	9	13.0	1 553	63.2	10.2	234	98
Marshall No. 1 district	41	276	7.6	64	92	22	23.9	1 326	68.2	8.0	198	99
Maysville No. 4 district	74	345	5.2	55	94	-	-	1 357	71.3	10.2	216	120
Slate River No. 6 district	52	349	-	47	117	28	23.9	1 421	57.1	7.3	205	90
Campbell County	1 548	8 592	10.3	1 918	2 394	167	7.0	35 018	73.4	14.6	5 687	1 968
Alta Vista district	226	1 161	7.9	365	273	15	5.5	4 895	68.7	15.2	856	372
Altavista town	93	565	9.9	242	132	-	-	2 425	68.2	19.8	496	217
Brookneal district	205	1 243	9.8	156	309	32	10.4	4 563	61.7	7.6	586	238
Brookneal town	28	222	6.8	22	61	18	29.5	855	61.3	10.9	101	24
Concord district	246	1 061	11.5	222	363	56	15.4	5 020	70.4	10.8	886	353
Rustburg district	212	1 512	8.6	177	428	24	5.6	5 303	72.8	13.0	670	177
Rustburg CDP	31	269	11.9	23	72	16	22.2	941	69.9	11.8	114	21
Seneca district	273	1 359	9.2	282	391	5	1.3	5 326	70.4	10.1	956	304
Timberlake CDP (part)	17	43	60.5	6	9	-	-	112	87.5	-	26	8

Table 3. **Education and Veteran Status: 2000**—Con.

[Data based on a sample (except Tables 65-68). For information on confidentiality protection, coverage, sampling error, and nonsampling error, see Appendix G.
For location of definitions, see "How to Use This Census Report"]

State County County Subdivision Place	Population 3 years and over enrolled in school				Population 16 to 19 years			Population 25 years and over			Civilian veterans 18 years and over	
		Elementary or high school				Not enrolled in school and not high school graduate						
	Pre-primary school	Number	Percent in private school	College or graduate school	Total	Number	Percent	Number	Percent high school graduate or higher	Percent with Bachelor's degree or higher	Total	65 years and over
Campbell County—Con.												
Sunburst district	214	1 138	7.7	454	324	23	7.1	5 013	82.7	20.5	847	275
Timberlake CDP (part)	101	543	7.9	220	145	6	4.1	2 629	82.7	17.9	424	106
Timberlake district	172	1 118	18.2	262	306	12	3.9	4 898	86.7	24.9	886	249
Timberlake CDP (part)	172	1 118	18.2	262	306	12	3.9	4 898	86.7	24.9	886	249
Caroline County	605	3 876	5.1	459	1 117	137	12.3	15 082	71.3	12.1	2 424	801
Bowling Green district	121	712	6.5	105	183	13	7.1	3 015	73.1	15.7	447	203
Bowling Green town (part)	26	104	18.3	35	27	3	11.1	666	68.3	20.0	108	39
Madison district	170	1 128	7.8	158	293	33	11.3	3 902	77.7	17.0	768	218
Mattaponi district	129	727	2.6	79	238	26	10.9	2 504	71.5	8.3	401	123
Bowling Green town (part)	2	13	23.1	-	3	-	-	68	70.6	2.9	7	4
Port Royal district	80	667	4.0	58	198	28	14.1	2 683	64.6	10.0	409	145
Port Royal town	3	36	-	1	5	-	-	126	71.4	0.8	20	20
Reedy Church district	105	642	3.0	59	205	37	18.0	2 978	67.3	7.1	399	112
Carroll County	491	4 303	4.1	935	1 200	119	9.9	21 006	64.3	9.5	2 872	1 251
Fancy Gap district	93	762	4.3	102	245	18	7.3	3 440	55.1	6.4	432	164
Cana CDP	39	219	1.8	16	93	6	6.5	902	60.4	5.9	104	33
Fancy Gap CDP (part)	-	-	(X)	-	-	-	(X)	24	100.0	100.0	-	-
Laurel Fork district	61	669	4.0	132	178	11	6.2	3 564	71.0	16.0	591	291
Fancy Gap CDP (part)	-	27	100.0	-	27	-	-	91	78.0	26.4	9	9
Hillsville town (part)	4	73	-	16	30	-	-	376	79.5	23.4	63	37
Pine Creek district	75	458	7.6	96	151	18	11.9	2 672	70.4	12.2	382	190
Hillsville town (part)	9	64	31.3	7	10	-	-	432	79.4	24.3	67	43
Piper Gap district	137	1 184	-	214	290	33	11.4	5 360	65.9	10.1	754	325
Fancy Gap CDP (part)	-	15	-	19	-	-	(X)	58	77.6	12.1	8	-
Hillsville town (part)	23	116	-	25	41	11	26.8	417	62.1	9.1	82	34
Woodlawn CDP (part)	-	99	-	15	17	-	-	584	66.4	19.9	89	42
Sulphur Springs district	125	1 230	6.7	391	336	39	11.6	5 970	61.5	5.6	713	281
Hillsville town (part)	16	97	-	49	46	6	13.0	608	70.9	8.1	93	30
Woodlawn CDP (part)	4	183	19.1	127	81	10	12.3	1 163	61.0	6.4	146	75
Charles City County	153	1 150	10.2	240	353	35	9.9	4 845	65.7	10.5	727	274
Chickahominy district	55	338	13.9	64	97	11	11.3	1 572	69.1	15.6	264	92
Harrison district	45	341	14.1	89	121	15	12.4	1 586	68.2	10.2	276	91
Tyler district	53	471	4.7	87	135	9	6.7	1 687	60.2	6.2	187	91
Charlotte County	292	2 300	5.5	284	671	79	11.8	8 570	63.2	10.3	1 149	537
Bacon district	64	568	8.5	61	139	-	-	1 868	58.8	6.7	188	94
Central district	47	306	2.3	30	85	3	3.5	1 183	57.8	10.0	165	60
Drakes Branch town	25	96	-	12	26	3	11.5	343	64.4	14.3	62	31
Madison district	72	471	6.6	67	171	49	28.7	1 650	67.6	13.2	166	85
Charlotte Court House town (part)	-	26	3.8	4	14	-	-	88	67.0	21.6	18	12
Midway district	27	191	-	11	82	16	19.5	599	57.1	4.0	77	32
Roanoke district	13	331	3.3	29	76	11	14.5	1 321	63.3	9.5	240	123
Charlotte Court House town (part)	3	24	-	2	-	-	(X)	128	85.9	15.6	25	4
Phenix town	-	35	-	6	10	-	-	126	72.2	4.8	37	16
Walton district	69	433	6.7	86	118	-	-	1 949	68.9	13.9	313	143
Charlotte Court House town (part)	8	16	-	5	2	-	-	85	75.3	24.7	26	10
Keysville town	23	104	3.8	33	58	-	-	563	66.3	21.7	82	45
Chesterfield County	9 451	52 615	7.1	13 958	15 826	1 031	6.5	167 037	88.1	32.6	27 113	6 741
Bermuda district	1 766	10 090	5.1	2 547	2 810	307	10.9	33 388	82.2	24.7	5 981	1 291
Bellwood CDP	181	1 177	6.5	219	279	50	17.9	3 894	60.9	7.3	594	170
Bensley CDP (part)	174	773	1.9	259	297	51	17.2	2 764	63.6	6.9	472	122
Chester CDP (part)	499	3 136	4.8	813	930	99	10.6	10 845	85.9	28.5	2 058	462
Chesterfield Court House CDP (part)	7	18	-	-	-	-	(X)	36	100.0	50.0	-	-
Clover Hill district	1 498	8 918	6.4	2 173	2 665	128	4.8	30 017	91.0	36.0	4 886	1 277
Dale district	1 542	9 702	5.3	2 271	3 036	287	9.5	31 104	83.9	19.9	5 296	1 248
Bensley CDP (part)	44	180	8.3	35	48	12	25.0	613	76.0	6.4	76	23
Chesterfield Court House CDP (part)	62	502	13.7	213	231	89	38.5	1 889	76.5	16.0	313	48
Matoaca district	2 892	13 326	6.3	4 664	4 226	155	3.7	40 339	89.4	31.9	6 032	1 377
Chester CDP (part)	136	366	-	40	64	17	26.6	633	86.9	13.7	101	29
Chesterfield Court House CDP (part)	7	89	-	34	32	11	34.4	372	96.0	34.9	86	6
Ettrick CDP	134	720	2.8	2 146	1 276	8	0.6	2 392	79.7	24.1	474	208
Matoaca CDP	55	480	8.1	73	140	7	5.0	1 540	73.1	16.8	294	89
Midlothian district	1 753	10 579	12.3	2 303	3 089	154	5.0	32 189	94.1	51.0	4 918	1 548
Bon Air CDP	431	3 295	12.1	627	1 177	94	8.0	11 006	93.1	45.4	1 838	740
Clarke County	362	2 180	11.7	385	535	45	8.4	9 015	82.1	23.9	1 545	568
Berryville district	71	326	2.8	74	92	8	8.7	1 516	72.3	16.4	242	119
Berryville town (part)	71	326	2.8	74	92	8	8.7	1 516	72.3	16.4	242	119
Buckmarsh district	64	554	7.0	115	173	17	9.8	1 844	87.5	25.9	277	78
Berryville town (part)	6	66	-	8	21	-	-	190	81.6	13.2	32	7
Millwood district	20	349	13.8	44	92	6	6.5	1 772	83.7	27.6	331	126
Boyce town (part)	-	20	-	2	-	-	(X)	76	63.2	13.2	3	1
Russell district	135	462	17.3	105	68	-	-	2 134	83.4	23.5	405	142
Berryville town (part)	26	74	-	15	10	-	-	417	85.9	28.3	95	34
White Post district	72	489	16.2	47	110	14	12.7	1 749	81.4	25.2	290	103
Boyce town (part)	13	79	2.5	18	7	-	-	195	81.5	21.5	24	10
Craig County	94	853	8.6	110	206	36	17.5	3 561	76.6	10.8	570	200
Craig City district	10	241	10.4	28	70	7	10.0	645	66.8	2.2	109	46
Craig Creek district	13	82	41.5	-	22	6	27.3	708	80.9	20.1	112	47
New Castle district	65	153	-	34	24	2	8.3	711	79.3	5.8	101	29
New Castle town	7	12	-	4	5	-	-	121	76.9	8.3	20	11
Potts Mountain district	-	278	5.0	8	43	14	32.6	635	73.4	6.8	154	43
Simmonsville district	6	99	-	40	47	7	14.9	862	80.4	16.8	94	35
Culpeper County	976	6 265	10.0	919	2 106	426	20.2	22 628	73.7	15.7	3 534	1 256
Catalpa district	157	886	3.4	97	217	45	20.7	3 013	69.8	11.4	418	157
Cedar Mountain district	70	1 040	8.5	120	646	191	29.6	3 838	69.1	15.3	498	186
East Fairfax district	199	708	8.1	143	228	40	17.5	2 813	71.3	15.6	402	123

Table 3. **Education and Veteran Status: 2000**—Con.

[Data based on a sample (except Tables 65-68). For information on confidentiality protection, coverage, sampling error, and nonsampling error, see Appendix G.
For location of definitions, see "How to Use This Census Report"]

State County County Subdivision Place	Population 3 years and over enrolled in school				Population 16 to 19 years			Population 25 years and over			Civilian veterans 18 years and over	
		Elementary or high school				Not enrolled in school and not high school graduate						
	Pre-primary school	Number	Percent in private school	College or graduate school	Total	Number	Percent	Number	Percent high school graduate or higher	Percent with Bachelor's degree or higher	Total	65 years and over
Culpeper County—Con.												
East Fairfax district—Con.												
Culpeper town (part)	199	708	8.1	143	228	40	17.5	2 813	71.3	15.6	402	123
Jefferson district	144	1 101	12.4	193	282	35	12.4	3 891	83.5	21.7	741	205
Salem district	93	967	16.5	131	279	31	11.1	3 209	78.4	16.2	528	212
Stevensburg district	170	1 031	11.9	135	265	37	14.0	3 079	68.4	8.3	520	169
Culpeper town (part)	90	353	3.7	9	78	21	26.9	658	66.7	2.4	148	42
West Fairfax district	143	532	5.8	100	189	47	24.9	2 785	73.9	20.4	427	204
Culpeper town (part)	143	532	5.8	100	189	47	24.9	2 785	73.9	20.4	427	204
Cumberland County	216	1 626	18.9	193	453	46	10.2	6 183	63.8	11.8	771	304
District 1	45	343	30.6	44	149	12	8.1	1 087	64.2	13.7	181	75
District 2	38	317	13.9	8	50	-	-	1 282	61.7	9.3	189	95
District 3	87	377	2.9	36	87	10	11.5	1 277	58.0	7.3	95	33
District 4	25	316	23.7	15	88	-	-	1 206	66.4	12.3	148	55
District 5	21	273	26.7	90	79	24	30.4	1 331	68.7	16.8	158	46
Farmville town (part)	-	38	21.1	6	9	-	-	326	69.0	16.9	43	19
Dickenson County	327	2 610	1.0	668	969	60	6.2	11 308	58.9	6.7	1 334	550
Clintwood district	52	563	0.5	147	188	27	14.4	2 337	62.6	10.8	262	140
Clinchco town (part)	-	-	(X)	-	-	-	(X)	-	(X)	(X)	-	-
Clintwood town (part)	10	82	3.7	27	18	4	22.2	569	65.7	18.5	98	58
Ervinton district	87	534	1.3	96	172	2	1.2	2 088	53.7	3.6	199	91
Clinchco town (part)	19	57	3.5	2	11	2	18.2	289	63.3	6.2	33	16
Kenady district	75	597	1.3	159	253	16	6.3	2 466	58.6	6.2	309	115
Sand Lick district	71	515	-	109	183	8	4.4	1 871	63.1	5.5	218	66
Haysi town (part)	5	37	-	13	19	-	-	129	75.2	12.4	20	9
Willis district	42	401	1.7	157	173	7	4.0	2 546	57.1	6.6	346	138
Clintwood town (part)	13	69	-	31	24	2	8.3	597	57.5	10.2	90	39
Haysi town (part)	-	-	(X)	-	-	-	(X)	-	(X)	(X)	-	-
Dinwiddie County	754	4 146	5.9	686	1 075	85	7.9	17 199	70.0	11.0	2 649	773
District 1	135	795	7.9	179	213	7	3.3	3 467	76.2	13.0	597	167
District 2	119	993	6.4	127	259	46	17.8	3 247	74.5	11.0	618	159
District 3	228	1 021	5.5	231	242	12	5.0	4 624	60.4	10.0	686	218
District 4	171	607	6.1	67	174	7	4.0	2 848	70.4	13.0	297	92
District 5	101	730	3.3	82	187	13	7.0	3 013	72.0	8.4	451	137
McKenney town	-	62	6.5	25	31	1	3.2	308	72.4	13.6	59	16
Essex County	198	1 791	10.3	311	421	7	1.7	7 052	73.5	17.4	1 022	456
Central district	15	420	11.2	111	116	4	3.4	1 717	77.6	20.5	267	109
North district	44	507	5.3	34	128	-	-	1 686	66.5	10.1	228	83
South district	84	410	18.8	101	62	-	-	1 791	75.8	20.5	286	137
Town district	55	454	7.5	65	115	3	2.6	1 858	73.9	18.1	241	127
Tappahannock town	46	340	5.9	60	82	3	3.7	1 423	73.4	18.1	182	78
Fairfax County	36 118	166 906	12.5	62 896	45 985	2 745	6.0	653 237	90.7	54.8	96 389	24 426
Braddock district	3 134	16 094	11.1	8 312	5 791	212	3.7	60 430	92.7	54.3	10 082	2 752
Annandale CDP (part)	882	3 449	10.4	1 274	948	37	3.9	15 253	91.5	50.8	1 993	773
Burke CDP (part)	678	3 108	11.9	1 070	927	27	2.9	10 637	95.8	58.9	1 730	193
North Springfield CDP	196	1 565	8.8	647	375	11	2.9	6 429	88.4	45.4	1 136	462
Springfield CDP (part)	35	209	22.5	137	48	10	20.8	854	85.1	51.4	134	37
West Springfield CDP (part)	341	1 218	11.0	508	307	8	2.6	5 010	95.1	58.8	999	313
Dranesville district	4 561	20 545	18.8	4 619	5 413	226	4.2	70 794	92.5	64.1	10 111	3 357
Great Falls CDP	490	1 799	21.2	292	431	-	-	5 741	97.3	76.3	812	218
Herndon town	837	3 750	10.3	1 182	1 210	131	10.8	13 721	80.9	40.8	1 648	176
Idylwood CDP (part)	9	35	-	30	7	-	-	352	100.0	79.3	14	14
McLean CDP (part)	1 684	6 929	26.6	1 405	1 671	28	1.7	27 686	97.1	75.4	4 250	2 179
Pimmit Hills CDP	193	963	14.8	317	255	16	6.3	4 342	85.1	37.7	645	188
Reston CDP (part)	-	-	(X)	-	-	-	(X)	-	(X)	(X)	-	-
Wolf Trap CDP (part)	110	599	20.9	136	171	-	-	1 761	97.8	77.3	281	94
Hunter Mill district	4 385	17 852	12.4	6 201	4 492	250	5.6	76 265	93.8	64.0	10 230	2 529
Oakton CDP (part)	131	551	12.2	132	211	56	26.5	2 465	93.0	60.8	416	152
Reston CDP (part)	1 971	8 166	10.2	3 458	2 097	108	5.2	39 922	93.2	62.8	5 046	1 098
Tysons Corner CDP (part)	128	441	18.1	313	122	-	-	3 018	91.3	69.4	415	189
Vienna town (part)	569	2 380	14.5	609	654	21	3.2	10 288	92.0	56.1	1 613	616
Wolf Trap CDP (part)	612	2 163	25.1	493	419	7	1.7	7 486	98.4	76.8	1 222	372
Lee district	3 849	18 107	11.2	7 651	4 892	443	9.1	76 284	86.1	42.4	12 011	2 762
Franconia CDP	1 170	4 162	14.4	2 476	957	41	4.3	23 082	95.0	58.7	3 605	456
Groveton CDP (part)	685	2 773	13.2	1 063	755	98	13.0	11 746	81.7	39.2	2 007	469
Hybla Valley CDP (part)	189	1 196	2.1	271	279	35	12.5	3 301	64.7	12.4	396	146
Mount Vernon CDP (part)	468	3 603	6.5	1 269	992	116	11.7	11 244	79.7	24.1	1 695	279
Newington CDP (part)	116	444	8.6	183	118	-	-	1 321	93.0	53.7	190	29
Rose Hill CDP	515	2 261	17.1	911	608	12	2.0	10 588	90.0	47.8	1 858	555
Springfield CDP (part)	706	3 658	10.2	1 478	1 164	141	12.1	15 002	81.7	35.6	2 260	828
Mason district	3 246	15 143	15.0	6 773	4 338	655	15.1	70 152	81.2	42.8	8 384	3 171
Annandale CDP (part)	805	3 906	20.2	1 714	1 058	68	6.4	18 053	88.4	48.1	2 395	1 009
Bailey's Crossroads CDP	690	3 309	13.1	1 590	924	248	26.8	15 289	71.7	37.6	1 615	634
Jefferson CDP (part)	414	1 846	16.1	715	535	32	6.0	8 564	84.3	38.1	1 030	347
Lake Barcroft CDP	289	1 302	23.6	506	310	22	7.1	6 678	92.1	61.3	994	513
Lincolnia CDP	626	2 521	8.6	1 110	770	132	17.1	10 281	79.8	39.4	1 156	311
Mantua CDP (part)	7	129	-	69	38	-	-	532	95.1	66.5	112	37
Seven Corners CDP	194	1 326	11.8	581	439	133	30.3	5 877	63.4	29.2	335	116
Springfield CDP (part)	221	804	8.8	488	264	20	7.6	4 878	87.8	42.8	747	204
Mount Vernon district	3 383	15 224	12.7	5 908	3 705	242	6.5	62 562	88.3	46.5	12 250	3 424
Belle Haven CDP	162	700	31.4	445	162	-	-	4 889	92.5	60.6	813	313
Fort Belvoir CDP	538	1 824	5.6	619	303	31	10.2	3 238	96.6	22.5	719	-
Fort Hunt CDP	611	2 129	17.4	482	475	7	1.5	9 272	96.4	68.4	2 096	1 013
Groveton CDP (part)	120	658	9.1	207	180	12	6.7	2 646	81.4	35.6	397	142
Huntington CDP	105	731	9.8	873	136	10	7.4	6 461	90.0	54.1	1 102	273
Hybla Valley CDP (part)	281	1 852	10.7	576	526	59	11.2	7 562	81.5	40.3	1 279	372
Lorton CDP (part)	626	2 933	9.2	1 389	681	65	9.5	12 036	79.5	29.0	2 125	138
Mount Vernon CDP (part)	354	1 570	23.2	492	443	32	7.2	7 694	93.0	55.3	1 876	726
Newington CDP (part)	379	1 591	8.7	405	492	12	2.4	4 844	85.9	41.2	1 033	316

Table 3. **Education and Veteran Status: 2000**—Con.

[Data based on a sample (except Tables 65-68). For information on confidentiality protection, coverage, sampling error, and nonsampling error, see Appendix G.
For location of definitions, see "How to Use This Census Report"]

State County County Subdivision Place	Population 3 years and over enrolled in school				Population 16 to 19 years			Population 25 years and over			Civilian veterans 18 years and over	
		Elementary or high school				Not enrolled in school and not high school graduate						
	Pre-primary school	Number	Percent in private school	College or graduate school	Total	Number	Percent	Number	Percent high school graduate or higher	Percent with Bachelor's degree or higher	Total	65 years and over
Fairfax County—Con.												
Mount Vernon district—Con.												
Occoquan town (part)	-	-	(X)	-	-	-	(X)	-	(X)	(X)	-	-
Providence district	3 449	14 408	13.1	7 830	4 265	281	6.6	76 542	90.5	57.7	8 830	2 709
Annandale CDP (part)	244	1 012	18.0	604	268	11	4.1	5 319	89.2	48.4	601	161
Dunn Loring CDP	275	1 057	17.9	468	231	55	23.8	5 426	92.1	57.1	773	343
Idylwood CDP (part)	441	1 928	13.7	1 169	578	17	2.9	11 035	86.0	53.7	1 202	286
Jefferson CDP (part)	528	1 960	10.8	888	573	89	15.5	10 739	79.3	42.2	964	379
McLean CDP (part)	-	-	(X)	-	-	-	(X)	-	(X)	(X)	-	-
Mantua CDP (part)	188	1 294	2.9	400	318	6	1.9	4 692	97.1	58.5	1 049	454
Merrifield CDP	395	1 232	11.2	960	474	59	12.4	7 649	90.7	57.4	726	200
Oakton CDP (part)	882	3 863	13.6	1 845	1 217	37	3.0	17 577	93.7	63.0	2 239	529
Tysons Corner CDP (part)	364	1 558	16.6	1 156	509	7	1.4	10 945	96.1	69.9	932	310
Vienna town (part)	8	35	42.9	-	-	-	(X)	78	100.0	93.6	9	-
Springfield district	3 737	21 363	11.0	6 167	6 046	177	2.9	66 458	95.5	61.3	12 525	2 270
Burke CDP (part)	1 527	8 918	9.2	2 846	2 668	120	4.5	26 908	94.5	59.1	4 796	646
Centreville CDP (part)	-	-	(X)	-	-	-	(X)	-	(X)	(X)	-	-
Clifton town	9	32	-	13	6	-	-	129	96.1	55.0	13	-
Lorton CDP (part)	-	-	(X)	-	-	-	(X)	-	(X)	(X)	-	-
Newington CDP (part)	350	2 093	11.8	622	591	7	1.2	6 617	95.0	58.5	1 338	141
West Springfield CDP (part)	631	4 011	9.7	1 442	1 136	11	1.0	14 421	95.6	57.4	2 702	775
Sully district	6 374	28 170	8.9	9 435	7 043	259	3.7	93 750	95.0	58.2	11 966	1 452
Centreville CDP (part)	2 151	8 805	5.5	3 360	2 152	82	3.8	30 773	93.5	48.9	3 565	333
Chantilly CDP	1 542	7 152	10.9	2 996	1 874	78	4.2	27 298	94.7	60.7	3 561	477
Oakton CDP (part)	40	103	35.9	64	11	-	-	416	95.0	74.0	87	52
Fauquier County	1 758	10 428	14.7	2 217	2 883	132	4.6	36 792	84.5	27.1	6 788	1 765
Cedar Run district	349	1 831	15.2	355	519	27	5.2	6 212	82.8	19.3	1 053	275
Warrenton town (part)	-	-	(X)	-	-	-	(X)	-	(X)	(X)	-	-
Center district	408	2 281	12.3	537	584	20	3.4	7 673	86.2	30.5	1 609	496
Warrenton town (part)	215	1 018	10.8	353	347	20	5.8	4 630	83.2	25.7	926	333
Lee district	358	2 417	10.1	502	688	33	4.8	7 458	79.6	14.9	1 210	190
Remington town	20	122	6.6	16	42	14	33.3	385	65.5	11.9	48	6
Marshall district	242	1 952	17.6	341	556	29	5.2	7 852	84.9	32.5	1 463	439
Scott district	401	1 947	19.9	482	536	23	4.3	7 597	88.5	36.2	1 453	365
The Plains town	18	41	17.1	16	8	-	-	195	62.6	29.2	17	4
Floyd County	374	2 021	6.9	405	651	90	13.8	9 836	70.1	12.5	1 347	625
Burks Fork district	68	252	-	53	99	20	20.2	1 899	66.4	9.6	276	164
Court House district	84	366	1.6	90	136	16	11.8	2 146	71.6	17.7	328	149
Floyd town	14	44	-	4	18	2	11.1	341	69.5	21.1	51	27
Indian Valley district	54	503	15.7	108	195	17	8.7	1 931	66.2	13.4	183	98
Little River district	99	442	5.0	95	143	23	16.1	1 907	67.3	13.9	255	95
Locust Grove district	69	458	7.2	59	78	14	17.9	1 953	78.4	7.4	305	119
Fluvanna County	603	3 227	9.3	827	868	52	6.0	14 125	80.0	24.5	2 376	979
Columbia district	136	567	3.7	77	137	14	10.2	2 247	73.1	19.1	332	96
Columbia town	-	7	-	-	-	-	(X)	21	42.9	14.3	1	-
Cunningham district	75	667	8.7	90	192	-	-	2 175	79.2	15.7	315	92
Scottsville town (part)	-	-	(X)	-	-	-	(X)	25	88.0	36.0	2	2
Fork Union district	26	491	5.5	123	145	-	-	2 012	67.3	17.0	277	168
Palmyra district	68	488	17.0	155	159	25	15.7	2 566	68.5	14.0	275	63
Rivanna district	298	1 014	11.0	382	235	13	5.5	5 125	94.2	38.7	1 177	560
Lake Monticello CDP	272	956	11.7	373	224	13	5.8	4 982	94.3	39.1	1 158	560
Franklin County	1 200	7 177	6.3	2 126	2 227	166	7.5	33 037	72.2	14.8	5 239	1 947
Blackwater district	225	1 140	9.6	157	339	20	5.9	4 702	72.3	14.5	658	204
Ferrum CDP (part)	-	20	-	-	-	-	(X)	71	67.6	14.1	10	-
Rocky Mount town (part)	-	-	(X)	-	-	-	(X)	-	(X)	(X)	-	-
Blue Ridge district	108	766	8.4	888	533	-	-	3 461	67.9	11.7	444	182
Ferrum CDP (part)	11	50	-	691	346	-	-	454	72.7	21.1	65	29
Boone district	188	1 040	8.9	204	217	35	16.1	4 952	78.0	14.7	835	227
Boones Mill town	3	54	14.8	23	10	5	50.0	187	75.4	13.4	36	11
Gills Creek district	180	1 258	3.6	191	277	12	4.3	6 495	80.0	23.1	1 315	570
North Shore CDP	23	198	-	34	28	-	-	1 859	88.6	33.4	488	260
Westlake Corner CDP	12	83	-	20	7	-	-	767	83.8	31.4	159	84
Rocky Mount district	134	906	8.4	218	319	27	8.5	3 962	65.1	16.4	572	263
Rocky Mount town (part)	93	578	12.1	135	197	27	13.7	2 838	64.2	15.6	372	180
Snow Creek district	206	1 108	1.7	259	277	35	12.6	4 543	65.7	7.4	654	212
Union Hall district	159	959	4.4	209	265	37	14.0	4 922	70.5	11.7	761	289
Penhook CDP	17	88	-	12	16	3	18.8	501	73.1	26.7	85	17
Rocky Mount town (part)	-	-	(X)	-	-	-	(X)	-	(X)	(X)	-	-
Union Hall CDP	27	78	-	37	37	-	-	783	83.9	24.1	150	69
Frederick County	1 802	10 769	5.3	1 918	3 070	217	7.1	39 271	78.6	18.6	6 604	1 905
Back Creek district	206	1 817	3.9	348	507	20	3.9	7 184	78.8	19.0	1 263	404
Gainesboro district	291	1 945	11.8	320	669	57	8.5	7 987	77.0	21.2	1 366	457
Opequon district	393	2 459	3.9	424	655	71	10.8	7 485	82.5	18.7	1 216	328
Middletown town	39	189	8.5	25	33	4	12.1	663	75.4	14.5	89	19
Stephens City town	26	192	2.6	26	59	1	1.7	775	75.9	14.8	121	44
Shawnee district	389	1 887	3.7	373	553	21	3.8	7 036	80.5	18.8	1 215	339
Stonewall district	523	2 661	3.9	453	686	48	7.0	9 579	75.3	15.8	1 544	377
Giles County	421	2 537	3.9	504	745	59	7.9	11 856	75.9	12.4	1 825	774
Central district	179	832	1.9	147	245	13	5.3	3 864	77.7	13.4	642	267
Pearisburg town	97	316	4.1	99	115	10	8.7	1 806	81.7	16.7	320	154
Eastern district	90	876	4.0	221	263	26	9.9	4 079	76.3	15.5	568	210
Pembroke town	30	128	1.6	34	27	-	-	772	76.9	7.5	104	38
Western district	152	829	5.9	136	237	20	8.4	3 913	73.7	8.4	615	297
Glen Lyn town	4	22	-	6	4	2	50.0	84	71.4	6.0	14	3
Narrows town	90	304	7.2	64	105	9	8.6	1 464	77.7	11.6	194	80
Rich Creek town	29	70	4.3	17	22	-	-	530	73.6	9.2	74	28

Table 3. **Education and Veteran Status: 2000**—Con.

[Data based on a sample (except Tables 65-68). For information on confidentiality protection, coverage, sampling error, and nonsampling error, see Appendix G.
For location of definitions, see "How to Use This Census Report"]

State County County Subdivision Place	Population 3 years and over enrolled in school				Population 16 to 19 years			Population 25 years and over			Civilian veterans 18 years and over	
		Elementary or high school				Not enrolled in school and not high school graduate						
	Pre-primary school	Number	Percent in private school	College or graduate school	Total	Number	Percent	Number	Percent high school graduate or higher	Percent with Bachelor's degree or higher	Total	65 years and over
Gloucester County	1 046	6 692	5.7	1 627	1 902	195	10.3	23 273	81.7	17.6	4 829	1 237
Abingdon district	229	1 422	10.1	391	442	23	5.2	4 486	85.5	21.6	941	219
Gloucester Courthouse CDP (part)	-	18	-	34	19	-	-	148	82.4	8.1	39	-
Gloucester Point district	136	1 147	3.6	370	361	82	22.7	4 219	84.4	19.2	785	193
Gloucester Point CDP (part)	136	1 147	3.6	370	361	82	22.7	4 219	84.4	19.2	785	193
Petsworth district	218	1 539	7.0	238	266	26	9.8	4 559	77.0	10.0	862	201
Ware district	257	1 450	3.8	382	505	22	4.4	5 435	83.7	17.6	1 295	334
Gloucester Courthouse CDP (part)	16	306	10.5	54	72	-	-	1 604	82.0	26.7	225	114
York district	206	1 134	2.9	246	328	42	12.8	4 574	78.0	19.9	946	290
Gloucester Point CDP (part)	74	588	1.7	131	143	19	13.3	2 086	81.2	21.0	477	162
Goochland County	561	2 577	26.9	587	691	28	4.1	12 248	78.8	29.4	1 469	575
District 1	78	562	5.5	100	150	6	4.0	2 285	71.7	18.1	271	89
District 2	157	604	11.1	119	215	3	1.4	2 642	71.2	19.0	266	128
District 3	67	412	29.4	169	70	5	7.1	2 693	72.0	24.7	211	64
District 4	88	455	28.8	100	146	14	9.6	2 127	88.2	29.8	303	124
District 5	171	544	63.1	99	110	-	-	2 501	92.5	55.4	418	170
Grayson County	332	2 509	5.3	439	769	95	12.4	13 086	64.1	8.0	1 769	763
Elk Creek district	62	525	5.9	89	158	17	10.8	3 197	70.7	13.0	433	169
Independence town	11	99	-	25	41	12	29.3	786	61.7	11.7	132	81
Old Town district	117	742	-	143	219	20	9.1	3 638	62.1	6.7	453	202
Providence district	93	577	0.9	71	195	48	24.6	2 597	55.1	4.5	368	178
Fries town	7	94	-	13	24	2	8.3	453	55.8	6.8	85	36
Wilson Creek district	60	665	14.7	136	197	10	5.1	3 654	66.7	7.5	515	214
Troutdale town	6	186	52.7	40	10	-	-	965	63.1	6.8	79	14
Greene County	442	2 817	12.4	492	805	65	8.1	10 120	78.4	19.8	1 568	413
Monroe district	37	339	15.9	34	122	11	9.0	1 387	75.4	29.6	185	49
Ruckersville district	346	1 889	11.9	361	479	50	10.4	6 411	80.8	19.1	1 015	184
Stanardsville district	59	589	12.1	97	204	4	2.0	2 322	73.4	16.0	368	180
Stanardsville town	14	53	17.0	2	11	-	-	317	70.0	12.9	34	15
Greensville County	228	1 946	16.6	445	459	35	7.6	8 610	62.1	11.0	1 371	255
Belfield district	29	641	37.3	249	81	9	11.1	4 000	62.2	14.6	752	54
Hicksford district	48	412	7.5	80	131	11	8.4	1 559	59.8	7.1	183	40
Nottoway district	82	473	8.7	111	146	9	6.2	1 621	68.2	12.1	274	91
Jarratt town (part)	15	45	28.9	10	6	1	16.7	313	71.2	16.9	61	16
Zion district	69	420	2.9	5	101	6	5.9	1 430	57.5	3.8	162	70
Halifax County	1 067	6 029	4.9	1 112	1 799	143	7.9	26 073	63.9	9.5	3 555	1 427
District 1	123	689	1.6	187	201	26	12.9	3 399	54.6	5.0	388	189
District 2	177	780	3.8	114	262	8	3.1	3 467	60.0	6.6	490	202
District 3	94	833	2.9	139	295	19	6.4	3 329	67.9	6.7	452	153
South Boston town (part)	10	60	-	40	48	9	18.8	562	68.5	13.3	58	15
District 4	125	783	3.2	129	229	21	9.2	2 832	63.8	11.1	364	97
Halifax town (part)	22	159	6.3	30	40	7	17.5	882	68.0	21.0	102	42
South Boston town (part)	30	220	-	15	70	9	12.9	413	62.5	1.5	31	-
District 5	152	721	6.4	109	234	15	6.4	3 342	70.2	14.8	513	210
Clarksville town (part)	-	-	(X)	-	-	-	(X)	-	(X)	(X)	-	-
Halifax town (part)	-	69	8.7	18	20	-	-	175	76.6	46.9	23	7
Scottsburg town	4	38	-	-	10	-	-	98	68.4	11.2	13	3
South Boston town (part)	38	155	-	-	49	-	-	943	63.5	17.5	186	105
District 6	92	750	11.7	149	217	12	5.5	2 951	64.1	6.9	459	198
South Boston town (part)	12	43	-	27	8	-	-	193	42.0	3.1	14	7
District 7	123	712	5.8	131	229	22	9.6	3 487	65.3	9.7	445	169
South Boston town (part)	24	81	-	8	37	4	10.8	520	62.3	14.2	79	17
Virgilina town	2	15	-	5	2	-	-	128	59.4	10.2	12	3
District 8	181	761	4.1	154	132	20	15.2	3 266	65.5	15.2	444	209
South Boston town (part)	181	761	4.1	154	132	20	15.2	3 266	65.5	15.2	444	209
Hanover County	3 466	16 187	5.2	4 301	4 777	241	5.0	56 892	86.6	28.7	8 783	2 737
Ashland district	439	1 575	1.9	1 347	877	13	1.5	6 581	80.5	23.9	1 036	291
Ashland town (part)	209	895	1.8	1 230	689	8	1.2	3 703	78.1	20.7	596	170
Beaverdam district	293	1 916	3.9	301	606	42	6.9	7 127	82.5	28.6	1 162	369
Ashland town (part)	-	-	(X)	-	-	-	(X)	78	100.0	21.8	24	15
Chickahominy district	905	3 494	3.0	649	817	40	4.9	10 657	93.3	42.0	1 341	413
Mechanicsville CDP (part)	247	1 074	3.4	195	346	24	6.9	4 277	90.7	28.7	663	237
Cold Harbor district	422	2 219	7.0	472	544	-	-	7 209	88.4	21.3	1 143	293
Mechanicsville CDP (part)	174	966	3.3	169	228	-	-	2 642	90.2	19.3	392	82
Henry district	553	3 132	7.2	666	997	125	12.5	9 944	87.4	29.8	1 640	522
Mechanicsville CDP (part)	366	1 752	4.3	453	457	38	8.3	5 930	90.4	30.8	972	283
Mechanicsville district	409	1 782	1.1	427	417	8	1.9	7 565	85.4	21.4	1 236	460
Mechanicsville CDP (part)	409	1 782	1.1	427	417	8	1.9	7 565	85.4	21.4	1 236	460
South Anna district	445	2 069	11.0	439	519	13	2.5	7 809	84.8	27.3	1 225	389
Henrico County	9 124	43 248	9.0	13 581	11 991	940	7.8	177 191	86.6	34.9	25 247	9 394
Brookland district	1 302	7 186	7.5	2 963	2 401	254	10.6	35 185	84.7	26.8	5 135	1 828
Dumbarton CDP	163	856	7.4	492	313	20	6.4	4 636	81.7	21.5	709	328
Glen Allen CDP (part)	191	1 237	8.6	438	378	16	4.2	4 756	94.1	39.7	717	185
Lakeside CDP (part)	285	1 163	6.4	422	336	51	15.2	7 304	82.3	21.3	1 106	453
Laurel CDP (part)	358	1 882	10.7	788	734	85	11.6	9 281	83.8	26.0	1 340	449
Fairfield district	1 590	7 742	5.6	2 615	2 221	262	11.8	30 575	79.9	20.0	4 761	1 558
Chamberlayne CDP	125	506	11.7	210	178	6	3.4	3 467	87.0	35.8	711	379
East Highland Park CDP	342	2 219	2.2	512	646	74	11.5	8 385	74.1	12.4	1 418	402
Glen Allen CDP (part)	179	903	6.1	313	191	13	6.8	3 884	89.5	32.2	416	96
Highland Springs CDP (part)	119	589	10.0	165	177	16	9.0	1 858	84.8	8.1	263	37
Lakeside CDP (part)	34	176	30.1	39	76	16	21.1	975	78.1	19.1	125	66
Laurel CDP (part)	10	67	37.3	30	20	-	-	410	87.6	33.9	99	28
Three Chopt district	2 534	11 120	7.3	3 771	2 717	130	4.8	47 047	92.4	49.2	5 717	2 228
Laurel CDP (part)	-	129	-	55	33	-	-	362	86.5	24.0	25	5
Short Pump CDP	-	9	-	-	-	-	(X)	105	61.9	7.6	40	40
Tuckahoe CDP (part)	230	1 375	11.1	599	445	12	2.7	8 324	91.4	39.0	1 395	821
Wyndham CDP	472	1 218	5.0	169	115	10	8.7	3 836	99.1	74.1	330	67

Table 3. **Education and Veteran Status: 2000**—Con.

[Data based on a sample (except Tables 65-68). For information on confidentiality protection, coverage, sampling error, and nonsampling error, see Appendix G.
For location of definitions, see "How to Use This Census Report"]

State County County Subdivision Place	Population 3 years and over enrolled in school				Population 16 to 19 years			Population 25 years and over			Civilian veterans 18 years and over	
		Elementary or high school				Not enrolled in school and not high school graduate						
	Pre-primary school	Number	Percent in private school	College or graduate school	Total	Number	Percent	Number	Percent high school graduate or higher	Percent with Bachelor's degree or higher	Total	65 years and over
Henrico County—Con.												
Tuckahoe district	2 061	8 692	20.1	2 417	2 157	46	2.1	33 596	94.6	56.1	4 689	2 183
Tuckahoe CDP (part)	1 337	5 504	25.0	1 595	1 416	27	1.9	22 070	93.7	54.0	3 284	1 698
Varina district	1 637	8 508	4.2	1 815	2 495	248	9.9	30 788	77.9	14.1	4 945	1 597
Highland Springs CDP (part)	506	2 304	4.6	452	690	109	15.8	7 678	72.9	9.8	1 267	401
Montrose CDP	234	1 208	4.4	324	354	45	12.7	4 279	77.2	12.3	634	175
Henry County	1 499	9 281	5.2	2 200	2 787	399	14.3	40 518	64.9	9.4	5 873	2 138
Blackberry district	378	1 347	3.0	382	529	131	24.8	6 653	54.5	5.7	924	410
Bassett CDP (part)	9	47	12.8	22	45	20	44.4	335	34.0	7.8	26	13
Collinsville district	277	1 510	5.2	462	460	66	14.3	6 866	73.8	12.6	990	422
Collinsville CDP (part)	163	1 055	1.0	323	279	36	12.9	4 760	74.8	13.6	678	296
Fieldale CDP (part)	5	-	(X)	-	-	-	(X)	38	52.6	-	5	5
Villa Heights CDP	26	125	-	51	19	10	52.6	595	65.9	9.1	87	37
Horsepasture district	156	1 616	4.7	472	378	34	9.0	6 605	65.4	6.5	960	320
Fieldale CDP (part)	4	135	-	32	39	8	20.5	656	68.3	6.3	135	78
Horse Pasture CDP (part)	22	286	2.1	119	69	6	8.7	1 335	69.0	7.7	163	48
Iriswood district	262	1 835	8.1	260	519	59	11.4	6 747	67.5	11.2	853	193
Chatmoss CDP	57	248	16.9	26	51	10	19.6	1 252	89.6	32.4	162	46
Laurel Park CDP	22	154	-	40	22	-	-	575	79.5	7.1	128	14
Sandy Level CDP	20	121	-	18	58	7	12.1	460	45.0	1.5	39	16
Reed Creek district	239	1 335	9.1	346	441	38	8.6	6 775	62.6	11.1	1 044	411
Bassett CDP (part)	32	99	10.1	28	47	10	21.3	674	52.8	11.3	115	57
Collinsville CDP (part)	28	84	-	12	33	-	-	674	60.4	4.2	64	34
Oak Level CDP	22	158	11.4	41	55	-	-	721	58.5	6.1	141	47
Stanleytown CDP	55	180	21.7	62	71	17	23.9	1 064	64.3	9.0	178	74
Ridgeway district	187	1 638	1.2	278	460	71	15.4	6 872	65.2	9.2	1 102	382
Horse Pasture CDP (part)	12	42	-	-	16	-	-	288	61.1	7.3	56	12
Ridgeway town	12	167	-	19	49	6	12.2	502	66.3	11.2	83	23
Highland County	58	382	2.1	43	113	-	-	1 929	72.8	13.2	384	187
Blue Grass district	17	108	7.4	12	29	-	-	490	80.8	13.5	97	48
Monterey district	25	140	-	27	64	-	-	894	71.1	14.8	175	77
Monterey town	3	24	-	-	9	-	-	138	78.3	27.5	24	12
Stonewall district	16	134	-	4	20	-	-	545	68.4	10.5	112	62
Isle of Wight County	982	5 321	15.3	969	1 477	138	9.3	20 121	76.2	17.5	3 314	964
Carrsville district	84	977	6.8	165	249	16	6.4	3 628	71.9	10.2	540	175
Hardy district	202	949	13.0	189	274	13	4.7	4 085	73.1	14.8	630	183
Rushmere CDP	32	151	17.2	54	18	-	-	804	72.0	18.2	98	13
Newport district	279	1 206	24.3	256	245	19	7.8	4 657	84.5	27.4	776	235
Smithfield district	193	1 081	13.2	204	342	39	11.4	4 076	75.9	19.3	850	228
Smithfield town	193	1 081	13.2	204	342	39	11.4	4 076	75.9	19.3	850	228
Windsor district	224	1 108	17.1	155	367	51	13.9	3 675	73.8	13.0	518	143
Windsor town	23	153	12.4	32	59	5	8.5	664	77.1	16.3	125	16
James City County	1 554	7 977	10.3	2 277	2 111	88	4.2	34 042	89.3	41.5	7 299	2 951
Berkeley district	328	1 709	10.5	766	447	24	5.4	8 265	89.4	44.6	1 713	696
Jamestown district	369	1 611	10.1	494	357	6	1.7	6 668	93.9	52.4	1 396	630
Powhatan district	342	1 846	7.5	453	506	13	2.6	7 426	91.0	42.1	1 590	629
Roberts district	181	1 267	18.3	298	405	37	9.1	5 786	88.6	44.9	1 546	688
Stonehouse district	334	1 544	7.3	266	396	8	2.0	5 897	82.3	20.9	1 054	308
King and Queen County	151	1 052	10.1	136	337	17	5.0	4 663	68.2	10.3	656	245
Buena Vista district	20	195	-	17	74	17	23.0	912	66.6	13.2	161	80
Newtown district	54	283	13.8	39	102	-	-	951	62.4	6.7	104	49
St. Stephens Church district	13	198	10.1	6	55	-	-	987	74.1	12.5	112	47
Shanghai district	53	175	7.4	54	41	-	-	926	70.5	9.9	159	28
Stevensville district	11	201	16.9	20	65	-	-	887	67.4	9.1	120	41
King George County	603	3 213	6.7	735	940	10	1.1	10 803	80.4	23.6	2 331	464
Dahlgren district	151	756	7.7	227	249	4	1.6	2 295	85.6	28.9	545	106
Dahlgren CDP	34	220	2.7	53	72	-	-	635	84.7	33.2	152	41
James Madison district	222	887	8.8	173	217	-	-	2 906	77.4	20.5	654	54
James Monroe district	122	859	6.9	216	244	-	-	3 096	81.6	25.1	644	179
Fairview Beach CDP	9	34	20.6	-	14	-	-	175	74.9	18.3	47	27
Shiloh district	108	711	3.0	119	230	6	2.6	2 506	77.6	20.5	488	125
King William County	391	2 399	6.3	348	567	32	5.6	8 960	79.1	14.8	1 321	448
Acquinton district	214	1 049	9.5	133	298	16	5.4	3 817	81.1	13.5	530	136
Mangohick district	95	472	10.0	66	91	14	15.4	1 940	75.0	14.6	271	97
West Point district	82	878	0.3	149	178	2	1.1	3 203	79.2	16.5	520	215
West Point town	51	585	0.5	101	96	2	2.1	1 986	83.0	20.0	364	157
Lancaster County	276	1 696	9.5	197	437	31	7.1	8 841	74.4	24.5	1 795	1 057
Bayside district	82	282	8.5	18	88	6	6.8	1 994	84.0	30.7	449	263
Kilmarnock town (part)	23	140	5.0	15	28	6	21.4	690	73.2	22.8	118	79
Christ Church district	18	346	6.1	37	76	-	-	1 500	67.9	18.3	284	181
Kilmarnock town (part)	-	47	-	7	8	-	-	186	73.7	26.3	39	32
White Stone town (part)	-	26	-	-	8	-	-	45	71.1	24.4	8	2
Mantua district	86	374	4.8	29	104	10	9.6	1 596	55.1	13.6	227	94
White Chapel district	28	348	9.2	34	78	12	15.4	1 783	75.0	21.0	399	234
White Stone district	62	346	19.1	79	91	3	3.3	1 968	84.9	34.9	436	285
Irvington town	8	70	45.7	19	28	1	3.6	578	92.4	45.0	125	79
White Stone town (part)	2	40	5.0	1	13	2	15.4	186	72.0	14.0	18	16
Lee County	541	3 694	3.4	833	1 185	116	9.8	16 314	60.6	9.5	2 344	858
Jonesville district	104	900	6.2	240	313	49	15.7	3 679	65.8	12.1	586	179
Jonesville town	22	78	2.6	32	37	13	35.1	774	64.1	14.2	144	61
Rocky Station district	130	1 257	0.6	185	452	46	10.2	5 215	57.2	7.9	727	285
Dryden CDP (part)	4	4	-	-	-	-	(X)	43	86.0	11.6	4	-
Pennington Gap town	28	238	1.3	37	74	17	23.0	1 356	58.5	9.8	203	105
St. Charles town	8	19	-	-	4	-	-	104	49.0	1.9	18	8
Rose Hill district	148	605	4.0	219	196	7	3.6	3 071	57.3	9.8	473	203

Table 3. **Education and Veteran Status: 2000**—Con.

[Data based on a sample (except Tables 65-68). For information on confidentiality protection, coverage, sampling error, and nonsampling error, see Appendix G.
For location of definitions, see "How to Use This Census Report"]

State County County Subdivision Place	Population 3 years and over enrolled in school				Population 16 to 19 years			Population 25 years and over			Civilian veterans 18 years and over	
		Elementary or high school				Not enrolled in school and not high school graduate						
	Pre-primary school	Number	Percent in private school	College or graduate school	Total	Number	Percent	Number	Percent high school graduate or higher	Percent with Bachelor's degree or higher	Total	65 years and over
Lee County—Con.												
Rose Hill district—Con.												
Ewing CDP	8	77	-	55	46	-	-	354	53.4	17.8	33	18
Rose Hill CDP	38	103	-	33	13	-	-	528	47.9	6.6	60	25
White Shoals district	53	260	1.9	46	60	7	11.7	1 414	58.6	8.2	186	74
Yokum Station district	106	672	4.9	143	164	7	4.3	2 935	64.4	9.5	372	117
Dryden CDP (part)	40	142	7.0	30	44	7	15.9	844	59.0	5.2	73	33
Keokee CDP	6	87	-	-	3	-	-	230	66.1	2.6	23	7
Loudoun County	8 277	30 155	10.1	8 012	6 931	418	6.0	109 567	92.5	47.2	15 827	2 904
Blue Ridge district	624	3 235	11.5	594	834	27	3.2	10 175	90.5	43.1	1 656	455
Hamilton town	16	121	1.7	33	41	-	-	378	84.1	40.2	46	11
Hillsboro town	2	4	50.0	5	3	-	-	66	95.5	75.8	19	9
Purcellville town	165	841	5.9	118	237	15	6.3	2 225	87.7	33.7	368	129
Round Hill town	20	94	12.8	17	22	-	-	328	85.7	30.5	44	13
Broad Run district	1 733	6 005	9.8	1 854	1 316	25	1.9	21 146	95.4	53.4	3 095	349
Catoctin district	958	3 589	11.4	775	791	29	3.7	12 408	92.7	48.7	1 765	410
Leesburg town (part)	416	1 416	7.4	238	298	-	-	4 336	94.9	50.4	614	76
Lovettsville town	41	151	7.3	34	55	2	3.6	573	91.6	25.0	85	11
Dulles district	1 566	5 334	11.7	1 529	1 073	81	7.5	18 584	93.5	49.2	2 670	398
Leesburg district	796	2 582	9.6	657	583	71	12.2	10 518	86.3	36.1	1 598	281
Leesburg town (part)	796	2 582	9.6	657	583	71	12.2	10 518	86.3	36.1	1 598	281
Mercer district	999	2 810	11.4	891	652	49	7.5	13 441	91.5	49.3	1 645	414
Leesburg town (part)	324	710	4.1	259	176	12	6.8	3 407	93.9	45.9	434	62
Middleburg town	21	72	36.1	11	26	2	7.7	458	76.2	31.2	49	22
Sterling district	451	2 427	4.2	652	617	44	7.1	8 915	89.0	33.3	1 214	204
Sugarland Run district	1 150	4 173	9.2	1 060	1 065	92	8.6	14 380	96.0	52.0	2 184	393
Louisa County	641	4 436	8.2	677	1 131	126	11.1	17 697	71.7	14.0	2 770	962
Cuckoo district	96	686	4.8	105	203	18	8.9	2 524	67.4	10.1	453	147
Green Spring district	104	749	13.0	85	184	29	15.8	2 886	72.9	15.1	455	130
Gordonsville town (part)	3	-	(X)	-	2	-	-	6	66.7	-	-	-
Jackson district	120	655	5.8	95	123	22	17.9	2 539	71.4	15.3	387	154
Louisa district	61	528	3.4	128	125	11	8.8	2 429	73.5	15.4	406	174
Louisa town	35	202	7.9	62	46	4	8.7	952	70.9	19.5	123	50
Mineral district	54	424	1.9	106	147	25	17.0	2 335	70.9	15.4	431	158
Mineral town	14	60	3.3	5	20	6	30.0	286	70.3	15.7	52	31
Mountain Road district	108	666	13.5	89	174	-	-	2 491	79.8	12.4	299	87
Patrick Henry district	98	728	10.7	69	175	21	12.0	2 493	66.2	14.2	339	112
Lunenburg County	314	2 007	7.1	281	610	92	15.1	9 305	63.4	9.2	1 632	619
Beaver Creek district	95	425	4.9	23	67	-	-	1 331	70.9	9.3	247	101
Browns Store district	27	206	11.2	54	82	18	22.0	1 172	77.0	13.7	238	105
Kenbridge town (part)	12	73	11.0	32	41	18	43.9	480	77.7	15.6	92	31
Hounds Creek district	32	290	7.6	56	102	4	3.9	1 136	55.1	10.3	191	89
Kenbridge town (part)	19	88	1.1	15	48	4	8.3	369	49.3	11.4	59	30
Loves Mill district	27	230	-	35	100	31	31.0	2 188	51.6	4.3	353	79
Victoria town (part)	11	31	-	4	8	-	-	135	51.1	-	14	5
Meherrin River district	59	273	6.6	29	75	6	8.0	1 067	62.7	7.4	198	56
Plymouth district	57	254	6.7	48	98	15	15.3	1 193	69.4	11.8	182	88
Victoria town (part)	57	254	6.7	48	98	15	15.3	1 114	69.1	12.7	166	81
Rehoboth district	17	329	12.8	36	86	18	20.9	1 218	65.6	11.3	223	101
Madison County	301	2 036	15.8	374	649	39	6.0	8 644	75.0	19.4	1 215	515
Locust Dale district	97	860	21.2	187	251	21	8.4	3 377	77.7	22.8	485	232
Rapidan district	104	456	6.6	99	169	3	1.8	2 474	75.7	19.1	345	142
Madison town	2	17	-	15	10	3	30.0	151	75.5	19.2	25	19
Robertson district	100	720	15.1	88	229	15	6.6	2 793	71.1	15.5	385	141
Mathews County	190	1 293	4.7	261	284	8	2.8	6 926	80.8	19.2	1 427	617
Chesapeake district	29	414	1.9	76	96	-	-	1 807	83.4	17.3	365	181
Piankatank district	59	432	3.9	104	110	-	-	2 794	81.5	22.6	598	261
Westville district	102	447	8.1	81	78	8	10.3	2 325	77.9	16.4	464	175
Mecklenburg County	773	4 932	4.9	1 027	1 577	163	10.3	22 981	67.8	12.1	3 520	1 412
District 1	95	576	-	78	195	6	3.1	2 298	73.5	15.4	365	177
Clarksville town (part)	4	33	-	7	5	2	40.0	145	46.9	13.1	26	16
District 2	34	494	1.8	51	128	21	16.4	2 498	60.7	8.4	346	113
Boydton town	9	58	-	7	21	14	66.7	319	61.1	19.4	36	12
Chase City town (part)	4	110	3.6	5	27	3	11.1	385	54.5	6.0	59	34
District 3	89	651	5.4	157	166	16	9.6	3 276	66.5	11.7	563	249
Brodnax town (part)	-	11	18.2	2	3	-	-	28	39.3	-	6	3
La Crosse town (part)	10	74	-	20	20	4	20.0	409	59.9	6.1	54	26
South Hill town (part)	-	-	(X)	-	-	-	(X)	-	(X)	(X)	-	-
District 4	89	476	6.9	155	218	38	17.4	2 359	63.5	14.1	376	139
La Crosse town (part)	-	-	(X)	-	-	-	(X)	2	100.0	100.0	2	2
South Hill town (part)	48	151	-	36	54	26	48.1	704	62.2	16.6	84	24
District 5	81	529	10.8	156	186	10	5.4	2 514	76.0	16.9	417	139
South Hill town (part)	81	493	11.6	133	179	10	5.6	2 381	76.8	17.4	389	122
District 6	99	614	9.3	141	223	37	16.6	2 726	62.3	8.1	341	110
District 7	126	520	3.7	73	138	15	10.9	2 198	67.1	10.1	385	174
Chase City town (part)	59	325	4.0	53	60	15	25.0	1 244	63.3	10.5	210	100
District 8	100	595	3.2	98	186	4	2.2	2 558	65.6	7.0	365	144
Chase City town (part)	-	-	(X)	-	-	-	(X)	-	(X)	(X)	-	-
District 9	60	477	2.9	118	137	16	11.7	2 554	76.2	17.8	362	167
Clarksville town (part)	21	168	1.8	40	53	-	-	808	79.7	22.9	110	51
Middlesex County	170	1 449	7.5	310	401	38	9.5	7 436	73.7	18.9	1 495	772
Jamaica district	56	212	9.0	55	68	8	11.8	1 255	69.4	6.5	288	140
Pine Top district	80	633	2.1	101	159	7	4.4	3 324	75.1	20.4	661	369
Saluda district	34	604	12.6	154	174	23	13.2	2 857	74.1	22.6	546	263
Urbanna town	8	82	17.1	24	29	-	-	433	85.9	37.0	91	55

Table 3. **Education and Veteran Status: 2000**—Con.

[Data based on a sample (except Tables 65-68). For information on confidentiality protection, coverage, sampling error, and nonsampling error, see Appendix G.
For location of definitions, see "How to Use This Census Report"]

State County County Subdivision Place	Population 3 years and over enrolled in school				Population 16 to 19 years			Population 25 years and over			Civilian veterans 18 years and over	
		Elementary or high school				Not enrolled in school and not high school graduate						
	Pre-primary school	Number	Percent in private school	College or graduate school	Total	Number	Percent	Number	Percent high school graduate or higher	Percent with Bachelor's degree or higher	Total	65 years and over
Montgomery County	1 906	9 485	7.6	26 224	9 640	225	2.3	43 106	82.8	35.9	6 097	2 183
District A-91	222	1 209	11.1	2 850	522	14	2.7	6 305	93.7	63.8	906	378
Blacksburg town (part)	126	738	6.4	2 802	402	14	3.5	4 577	94.1	66.7	634	298
District B-91	440	1 948	9.3	964	559	71	12.7	8 161	81.5	27.1	1 164	430
Blacksburg town (part)	-	-	(X)	44	-	-	(X)	34	50.0	50.0	-	-
Christiansburg town (part)	392	1 481	6.3	673	449	71	15.8	5 796	83.8	26.1	793	236
District C-91	319	1 842	4.3	378	510	44	8.6	7 240	71.8	15.6	1 173	403
Christiansburg town (part)	94	609	8.0	212	210	11	5.2	2 739	79.6	23.8	424	162
Elliston-Lafayette CDP	71	314	1.3	30	52	5	9.6	777	68.6	5.3	110	36
Shawsville CDP	39	128	-	11	27	-	-	749	61.8	14.0	125	40
District D-91	399	1 989	6.8	639	557	32	5.7	8 805	78.1	19.4	1 260	405
Christiansburg town (part)	83	522	7.3	239	171	7	4.1	2 940	80.5	24.5	438	164
District E-91	126	903	8.9	7 874	5 394	16	0.3	4 623	76.4	25.8	662	257
Blacksburg town (part)	3	79	-	7 537	5 208	13	0.2	732	72.7	33.3	65	41
Christiansburg town (part)	-	-	(X)	7	-	-	(X)	60	70.0	26.7	40	9
Merrimac CDP (part)	43	190	15.3	159	45	3	6.7	1 348	77.6	23.5	184	111
District F-91	294	823	3.5	4 972	1 075	7	0.7	4 132	94.8	69.6	450	155
Blacksburg town (part)	276	805	3.6	4 965	1 043	-	-	3 883	95.4	70.8	431	148
Merrimac CDP (part)	-	-	(X)	-	-	-	(X)	-	(X)	(X)	-	-
District G-91	106	771	10.5	8 547	1 023	41	4.0	3 840	93.7	60.6	482	155
Blacksburg town (part)	106	760	10.7	8 547	1 017	41	4.0	3 637	93.3	60.3	445	137
Nelson County	261	2 238	7.0	393	714	63	8.8	10 403	69.0	20.8	1 564	618
Lovingston district	80	831	5.8	86	243	20	8.2	3 373	61.5	14.6	411	146
Massies Mill district	60	426	4.0	50	131	9	6.9	1 767	59.8	12.7	275	113
Rockfish district	56	570	10.0	189	181	10	5.5	3 407	81.4	30.8	642	227
Schuyler district	65	411	8.3	68	159	24	15.1	1 856	68.8	21.4	236	132
New Kent County	300	2 407	4.7	319	662	57	8.6	9 285	80.6	16.3	1 561	467
District 1	74	555	5.2	59	150	10	6.7	1 848	78.9	13.2	270	67
District 2	85	368	3.3	76	109	22	20.2	1 882	92.1	21.5	339	93
District 3	50	654	3.2	86	186	12	6.5	2 025	77.2	14.3	345	106
District 4	63	346	10.7	55	77	13	16.9	1 808	78.5	16.5	357	110
District 5	28	484	3.1	43	140	-	-	1 722	76.1	16.3	250	91
Northampton County	316	2 428	11.8	486	780	79	10.1	9 133	67.4	15.7	1 429	760
District 1	78	578	15.4	123	174	3	1.7	1 747	60.9	9.3	298	144
Cheriton town (part)	2	2	-	-	-	-	(X)	23	47.8	-	-	-
District 2	49	276	1.8	38	83	17	20.5	1 188	68.4	14.9	143	75
Cape Charles town	36	203	2.5	32	54	9	16.7	754	65.0	15.9	86	47
Cheriton town (part)	13	55	-	6	18	8	44.4	363	73.3	13.2	57	28
District 3	42	509	1.0	77	161	-	-	1 473	62.9	8.9	205	129
District 4	57	335	25.7	105	139	38	27.3	1 640	77.1	26.2	360	195
Cheriton town (part)	-	-	(X)	-	-	-	(X)	-	(X)	(X)	-	-
Eastville town	2	18	50.0	6	33	27	81.8	138	71.7	18.8	25	14
District 5	45	409	15.9	107	134	18	13.4	1 593	75.8	20.6	258	132
Belle Haven town (part)	-	11	18.2	4	6	-	-	45	82.2	20.0	4	4
Exmore town	31	194	3.6	43	68	8	11.8	774	75.2	11.8	122	62
District 6	45	321	11.2	36	89	3	3.4	1 492	59.0	13.9	165	85
Nassawadox town	9	70	17.1	17	29	3	10.3	446	53.4	15.5	45	26
Northumberland County	379	1 524	5.4	211	421	12	2.9	9 476	75.9	21.7	1 822	1 031
District 1	55	238	11.3	25	43	-	-	1 944	79.2	23.1	379	230
District 2	88	276	2.9	66	63	-	-	1 781	70.4	15.2	237	100
District 3	90	549	6.2	64	184	3	1.6	1 659	68.0	17.1	184	55
Kilmarnock town (part)	-	-	(X)	-	-	-	(X)	-	(X)	(X)	-	-
District 4	67	254	5.5	50	66	9	13.6	2 067	85.1	30.5	478	266
Kilmarnock town (part)	-	3	-	-	-	-	(X)	45	80.0	24.4	6	6
District 5	79	207	-	6	65	-	-	2 025	74.8	20.8	544	380
Nottoway County	365	2 731	6.9	226	737	75	10.2	10 841	64.4	11.1	1 749	685
District 1	41	447	14.3	25	116	12	10.3	1 856	65.5	12.9	293	146
Burkeville town	-	71	18.3	15	19	7	36.8	336	61.6	9.8	45	27
District 2	60	618	6.6	62	130	3	2.3	2 155	73.1	14.9	383	106
Crewe town	56	429	7.7	29	88	3	3.4	1 501	73.7	18.9	259	95
District 3	63	607	4.0	47	208	12	5.8	2 646	54.0	6.8	459	110
District 4	137	641	3.1	50	223	48	21.5	2 101	59.0	4.3	284	124
Blackstone town (part)	68	271	3.0	38	107	7	6.5	746	66.1	4.3	78	35
District 5	64	418	9.3	42	60	-	-	2 083	73.1	17.9	330	199
Blackstone town (part)	64	390	10.0	30	44	-	-	1 720	68.9	16.5	242	129
Orange County	565	4 209	8.9	720	1 159	150	12.9	18 202	75.2	18.5	3 384	1 444
District 1	64	724	13.8	127	181	36	19.9	3 075	75.4	17.1	495	192
Orange town (part)	-	29	58.6	19	-	-	(X)	149	69.8	8.1	24	-
District 2	127	755	7.8	107	286	28	9.8	3 153	68.2	10.4	378	108
Gordonsville town (part)	27	266	1.9	33	128	5	3.9	956	73.0	12.0	140	49
Orange town (part)	-	-	(X)	-	-	-	(X)	9	100.0	-	-	-
District 3	92	771	1.7	134	263	42	16.0	3 281	70.4	22.0	534	235
Orange town (part)	75	558	2.3	119	188	42	22.3	2 660	70.8	21.8	418	153
District 4	179	1 002	9.7	125	241	44	18.3	3 860	68.1	11.1	686	276
District 5	103	957	11.2	227	188	-	-	4 833	88.7	28.2	1 291	633
Page County	486	3 833	4.1	373	1 196	119	9.9	16 085	64.8	9.8	2 496	1 031
East Luray District 201	89	939	2.7	49	249	14	5.6	3 160	73.3	17.4	436	199
Luray town (part)	55	482	5.2	24	129	7	5.4	1 837	75.6	19.7	239	112
Marksville District 301	102	768	5.6	37	257	40	15.6	3 301	57.0	5.4	492	222
Luray town (part)	-	14	-	-	-	-	(X)	24	70.8	33.3	-	-
Stanley town (part)	21	142	2.1	6	63	17	27.0	617	51.2	3.6	85	30
Newport District 401	138	751	3.1	78	214	18	8.4	2 791	58.2	6.1	350	119
Stanley town (part)	6	52	7.7	10	11	1	9.1	241	49.0	0.8	26	11
Shenandoah District 501	89	664	1.5	104	213	28	13.1	3 378	62.6	7.0	638	259
Shenandoah town	53	252	-	27	71	12	16.9	1 293	71.2	8.7	258	104
West Luray District 101	68	711	7.9	105	263	19	7.2	3 455	71.9	12.8	580	232
Luray town (part)	32	333	11.1	42	133	9	6.8	1 583	70.1	11.1	229	104

Table 3. **Education and Veteran Status: 2000**—Con.

[Data based on a sample (except Tables 65-68). For information on confidentiality protection, coverage, sampling error, and nonsampling error, see Appendix G.
For location of definitions, see "How to Use This Census Report"]

State County County Subdivision Place	Population 3 years and over enrolled in school				Population 16 to 19 years			Population 25 years and over			Civilian veterans 18 years and over	
		Elementary or high school				Not enrolled in school and not high school graduate						
	Pre-primary school	Number	Percent in private school	College or graduate school	Total	Number	Percent	Number	Percent high school graduate or higher	Percent with Bachelor's degree or higher	Total	65 years and over
Patrick County	505	2 722	2.9	543	838	64	7.6	13 815	62.2	8.6	1 861	808
Blue Ridge district	67	435	-	81	156	21	13.5	2 714	64.4	13.9	434	264
Stuart town (part)	23	129	-	20	66	21	31.8	632	64.9	18.8	74	39
Dan River district	134	574	5.9	100	179	-	-	2 802	58.8	5.4	269	96
Mayo River district	104	631	2.4	149	144	8	5.6	3 041	61.8	5.7	522	133
Patrick Springs CDP (part)	8	67	22.4	6	13	-	-	260	66.9	3.1	36	7
Peters Creek district	154	529	1.7	122	194	20	10.3	2 475	64.1	7.4	256	130
Patrick Springs CDP (part)	101	198	-	55	73	12	16.4	1 067	60.5	11.7	125	58
Smith River district	46	553	3.8	91	165	15	9.1	2 783	62.5	11.0	380	185
Patrick Springs CDP (part)	10	19	-	-	-	-	(X)	34	52.9	-	8	8
Stuart town (part)	-	3	-	-	-	-	(X)	10	100.0	20.0	4	2
Pittsylvania County	1 762	10 205	7.5	1 891	3 202	295	9.2	43 120	67.3	9.3	6 065	2 157
Banister district	231	1 387	2.8	213	406	29	7.1	5 478	59.3	7.5	632	235
Chatham town (part)	-	12	-	4	8	-	-	66	27.3	15.2	4	-
Gretna town (part)	13	69	-	-	18	5	27.8	146	56.8	4.1	13	3
Callands-Gretna district	164	1 290	9.2	217	399	56	14.0	6 086	65.6	10.7	982	413
Gretna town (part)	8	89	4.5	19	32	3	9.4	824	69.2	13.1	121	63
Chatham-Blairs district	300	1 707	13.4	370	636	33	5.2	6 717	77.4	16.8	1 027	293
Chatham town (part)	44	215	29.8	32	63	3	4.8	905	81.1	34.4	172	49
Dan River district	285	1 739	8.0	280	458	44	9.6	6 546	65.8	6.7	992	373
Staunton River district	223	1 302	4.0	232	437	32	7.3	5 713	65.6	6.3	772	286
Hurt town	44	213	3.8	46	62	3	4.8	855	70.6	9.2	125	55
Tunstall district	285	1 467	4.0	284	465	65	14.0	6 209	62.9	4.6	750	253
Westover district	274	1 313	9.6	295	401	36	9.0	6 371	72.2	11.2	910	304
Powhatan County	706	3 840	10.2	807	1 094	111	10.1	15 411	78.9	19.1	2 398	621
District 1	173	722	15.8	216	250	4	1.6	3 070	90.0	33.0	450	147
District 2	188	885	7.0	172	254	5	2.0	3 422	83.2	14.1	578	140
District 3	99	722	8.0	106	269	48	17.8	2 424	78.5	18.0	377	101
District 4	176	1 049	10.3	104	167	11	6.6	3 068	79.6	19.0	520	143
District 5	70	462	10.4	209	154	43	27.9	3 427	64.3	12.8	473	90
Prince Edward County	403	2 969	12.3	3 885	2 403	123	5.1	11 089	69.9	19.2	1 607	698
District 101	43	351	14.2	2 446	1 246	-	-	1 516	76.5	34.5	227	107
Farmville town (part)	31	212	7.5	2 363	1 188	-	-	848	76.4	25.0	147	67
District 201	76	399	12.0	28	116	32	27.6	1 342	64.2	17.3	229	102
Farmville town (part)	-	26	-	6	10	-	-	19	47.4	-	-	-
District 301	62	468	7.3	87	161	20	12.4	1 734	63.6	10.9	308	123
District 401	50	321	10.6	461	290	-	-	976	77.8	18.2	111	65
Hampden Sydney CDP (part)	21	110	11.8	441	239	-	-	217	85.3	36.4	21	21
District 501	51	592	20.6	604	346	60	17.3	1 979	69.4	11.7	304	96
Farmville town (part)	8	30	-	-	9	-	-	29	72.4	-	-	-
Hampden Sydney CDP (part)	-	-	(X)	434	131	-	-	-	(X)	(X)	8	-
Pamplin City town (part)	-	-	(X)	-	-	-	(X)	10	100.0	-	-	-
District 601	72	457	8.5	76	121	11	9.1	1 741	61.1	9.0	185	74
District 701	14	159	24.5	92	40	-	-	1 028	91.6	48.2	124	86
Farmville town (part)	14	159	24.5	92	40	-	-	1 028	91.6	48.2	124	86
District 801	35	222	-	91	83	-	-	773	63.6	15.7	119	45
Farmville town (part)	35	222	-	91	83	-	-	773	63.6	15.7	119	45
Prince George County	990	5 992	7.4	1 738	2 557	135	5.3	20 272	81.6	19.4	4 301	835
Blackwater district	89	642	5.8	101	206	-	-	2 435	77.0	13.6	405	133
Bland district	494	2 651	4.6	1 032	1 575	44	2.8	8 120	87.2	26.3	1 858	301
Fort Lee CDP (part)	258	670	0.7	391	996	31	3.1	1 931	98.1	39.8	319	-
Brandon district	15	331	29.0	91	99	43	43.4	2 518	55.0	5.1	459	62
Rives district	294	1 575	9.8	424	422	20	4.7	4 902	89.5	19.9	1 204	253
Fort Lee CDP (part)	143	375	5.1	103	103	10	9.7	792	98.4	3.9	217	-
Templeton district	98	793	4.5	90	255	28	11.0	2 297	79.3	15.5	375	86
Prince William County	11 117	56 121	8.7	16 310	15 375	1 390	9.0	171 058	88.8	31.5	34 639	4 288
Brentsville district	1 998	8 409	11.1	2 174	1 949	169	8.7	27 668	89.2	34.7	4 844	604
Bull Run CDP (part)	26	86	7.0	19	18	10	55.6	393	88.8	28.8	54	6
Linton Hall CDP	500	1 527	16.2	493	240	3	1.3	5 338	95.7	49.4	805	42
Nokesville CDP	45	178	13.5	33	66	6	9.1	818	88.3	21.3	151	50
Yorkshire CDP	290	1 182	2.7	286	283	60	21.2	4 144	72.7	15.6	530	63
Coles district	1 687	9 681	7.6	2 764	2 591	153	5.9	25 652	93.8	35.7	5 785	434
Dale City CDP (part)	983	5 727	6.4	1 403	1 486	71	4.8	13 327	91.3	25.3	3 302	205
Lake Ridge CDP (part)	436	2 161	6.1	891	490	39	8.0	6 821	97.2	46.5	1 272	86
Dumfries district	1 912	8 436	9.6	2 545	2 337	122	5.2	23 776	90.1	35.7	5 145	444
Dumfries town	208	1 054	2.3	174	289	12	4.2	2 697	71.6	12.9	526	73
Montclair CDP	672	3 754	11.0	1 031	1 005	18	1.8	9 586	96.2	49.6	2 176	169
Quantico town	7	27	-	12	24	8	33.3	380	76.6	16.1	100	17
Quantico Station CDP (part)	343	1 095	14.7	461	360	5	1.4	2 315	97.4	40.6	313	4
Triangle CDP	174	830	5.3	277	278	54	19.4	3 295	80.8	15.2	764	120
Gainesville district	1 396	7 424	10.3	2 150	2 065	370	17.9	27 903	85.1	30.8	4 602	850
Bull Run CDP (part)	410	1 373	4.8	701	501	177	35.3	6 643	84.3	31.9	864	102
Gainesville CDP	178	482	21.0	260	128	11	8.6	3 002	88.7	36.7	586	199
Haymarket town	62	143	8.4	47	20	3	15.0	592	87.7	31.4	71	9
Loch Lomond CDP	106	793	8.6	80	192	64	33.3	2 122	80.3	18.3	374	69
Sudley CDP	171	1 780	7.5	364	464	6	1.3	5 030	86.9	31.1	841	138
West Gate CDP	176	1 205	7.9	348	347	74	21.3	4 558	74.0	14.5	656	93
Neabsco district	1 312	7 414	7.3	2 124	2 100	202	9.6	20 369	87.1	20.5	4 426	497
Dale City CDP (part)	1 256	7 253	7.2	2 107	2 054	179	8.7	19 674	87.5	20.9	4 259	440
Occoquan district	1 365	7 175	9.1	2 437	2 127	83	3.9	22 787	94.1	42.5	5 159	588
Lake Ridge CDP (part)	615	4 415	7.5	1 323	1 308	20	1.5	12 568	93.9	43.2	3 035	401
Occoquan town (part)	16	57	24.6	47	8	8	100.0	492	98.4	44.1	114	24
Woodbridge district	1 447	7 582	5.7	2 116	2 206	291	13.2	22 903	81.8	18.0	4 678	871
Woodbridge CDP	1 107	5 977	5.2	1 682	1 743	272	15.6	18 900	80.3	15.8	3 935	794
Pulaski County	913	4 622	0.1	1 296	1 341	116	8.7	25 362	74.2	12.5	4 088	1 479
Cloyd district	245	862	-	234	259	29	11.2	4 885	78.4	13.0	758	265
Fairlawn CDP	106	365	-	92	59	-	-	1 695	82.1	15.8	240	153
Draper district	187	1 108	-	232	339	34	10.0	4 951	73.1	11.7	779	268

Table 3. **Education and Veteran Status: 2000**—Con.

[Data based on a sample (except Tables 65-68). For information on confidentiality protection, coverage, sampling error, and nonsampling error, see Appendix G.
For location of definitions, see "How to Use This Census Report"]

State County County Subdivision Place	Population 3 years and over enrolled in school				Population 16 to 19 years			Population 25 years and over			Civilian veterans 18 years and over	
		Elementary or high school				Not enrolled in school and not high school graduate						
	Pre-primary school	Number	Percent in private school	College or graduate school	Total	Number	Percent	Number	Percent high school graduate or higher	Percent with Bachelor's degree or higher	Total	65 years and over
Pulaski County—Con.												
Draper district—Con.												
Dublin town (part)	28	100	-	44	22	7	31.8	446	65.9	9.0	54	12
Pulaski town (part)	50	248	-	29	98	19	19.4	1 317	54.5	3.7	185	55
Ingles district	153	900	0.7	316	229	37	16.2	5 897	75.2	14.9	929	346
Dublin town (part)	20	162	-	134	91	32	35.2	1 361	74.8	14.1	170	93
Massie district	160	853	-	256	273	5	1.8	5 092	73.2	10.1	837	285
Dublin town (part)	-	-	(X)	-	-	-	(X)	-	(X)	(X)	-	-
Pulaski town (part)	89	537	-	156	191	5	2.6	3 206	67.0	7.1	509	210
Robinson district	168	899	-	258	241	11	4.6	4 537	70.8	12.3	785	315
Pulaski town (part)	71	439	-	162	134	11	8.2	2 141	71.4	16.3	330	130
Rappahannock County	135	1 102	15.7	216	258	11	4.3	5 059	76.0	22.9	752	290
Hampton district	5	233	20.6	71	66	-	-	983	75.0	28.5	113	50
Washington town	-	24	25.0	3	10	-	-	133	78.2	32.3	14	11
Jackson district	62	252	13.9	45	53	-	-	1 124	77.2	19.0	213	65
Piedmont district	26	182	24.7	25	60	-	-	843	77.6	26.5	141	96
Stonewall-Hawthorne district	6	175	11.4	33	56	11	19.6	1 089	79.1	24.2	162	56
Wakefield district	36	260	9.6	42	23	-	-	1 020	71.1	17.5	123	23
Richmond County	135	1 310	7.1	298	359	77	21.4	6 552	60.0	9.9	994	402
District 1	40	174	3.4	39	82	23	28.0	853	63.1	10.6	147	80
District 2	36	383	15.7	91	98	20	20.4	2 059	47.7	4.7	287	67
Warsaw town (part)	-	2	-	-	2	-	-	7	-	-	5	1
District 3	21	240	7.5	68	60	12	20.0	1 326	71.3	17.8	200	71
Warsaw town (part)	13	93	15.1	47	17	8	47.1	628	64.8	13.9	81	27
District 4	21	239	-	61	59	12	20.3	1 113	60.1	5.8	163	96
District 5	17	274	3.3	39	60	10	16.7	1 201	65.9	13.6	197	88
Warsaw town (part)	2	78	5.1	24	7	-	-	453	57.2	18.3	70	48
Roanoke County	2 716	13 956	8.1	3 952	4 242	262	6.2	60 771	85.8	28.2	9 944	3 880
Catawba district	483	2 831	6.0	606	762	36	4.7	11 874	79.2	19.4	1 938	733
Hollins CDP (part)	-	-	(X)	-	-	-	(X)	-	(X)	(X)	-	-
Cave Spring district	559	2 604	9.5	994	771	27	3.5	12 362	90.8	38.8	2 031	802
Cave Spring CDP (part)	448	1 866	7.9	783	568	20	3.5	9 319	93.7	39.7	1 591	642
Hollins district	611	2 727	11.1	1 317	1 042	27	2.6	13 342	86.1	24.7	2 125	858
Hollins CDP (part)	401	1 892	11.1	1 142	842	16	1.9	10 168	83.3	20.7	1 610	710
Vinton district	490	2 661	2.0	420	747	87	11.6	11 108	77.8	13.1	1 856	654
Vinton town	268	1 190	1.3	239	342	29	8.5	5 419	74.6	10.1	909	312
Windsor Hills district	573	3 133	11.4	615	920	85	9.2	12 085	94.0	43.8	1 994	833
Cave Spring CDP (part)	414	1 915	7.9	478	544	77	14.2	8 457	95.3	42.6	1 444	694
Rockbridge County	488	3 231	3.7	779	1 027	76	7.4	14 556	71.0	18.7	2 277	961
Buffalo district	78	631	9.7	119	182	-	-	3 183	69.1	22.3	474	292
Kerrs Creek district	117	696	1.7	285	200	16	8.0	2 901	74.0	22.8	403	195
Natural Bridge district	106	498	8.2	44	169	36	21.3	2 083	61.3	7.1	358	124
Glasgow town	34	167	2.4	28	58	5	8.6	691	65.8	4.6	121	49
South River district	83	736	-	123	269	18	6.7	3 033	70.2	15.3	457	155
Walkers Creek district	104	670	1.0	208	207	6	2.9	3 356	76.8	22.0	585	195
Goshen town	7	62	-	5	23	5	21.7	275	62.9	4.4	47	22
Rockingham County	1 861	11 421	10.8	2 824	3 724	345	9.3	45 123	72.4	17.6	6 096	2 322
Ashby district	458	3 445	16.7	1 486	1 366	102	7.5	11 897	77.1	23.6	1 496	580
Bridgewater town	99	710	10.7	1 080	608	11	1.8	3 107	84.2	35.6	393	193
Dayton town	32	248	9.3	58	63	6	9.5	917	78.3	26.6	100	44
Mount Crawford town	3	52	25.0	26	25	4	16.0	152	78.3	23.0	21	11
Central district	262	1 744	14.7	413	475	86	18.1	7 303	76.7	25.3	1 064	471
Massanutten CDP (part)	-	-	(X)	-	-	-	(X)	-	(X)	(X)	-	-
Linville district	173	1 370	13.6	198	387	55	14.2	5 037	69.1	13.1	662	176
Plains district	403	2 039	6.6	294	621	39	6.3	8 744	66.0	10.5	1 289	467
Broadway town	64	340	3.8	73	107	8	7.5	1 488	73.2	14.7	213	85
Timberville town	40	298	6.7	41	75	8	10.7	1 239	63.7	8.6	166	71
Stonewall district	565	2 823	2.7	433	875	63	7.2	12 142	71.0	14.2	1 585	628
Elkton town	47	315	6.0	30	146	10	6.8	1 305	71.4	10.3	215	69
Grottoes town (part)	67	353	-	51	79	5	6.3	1 338	78.8	10.4	191	64
Massanutten CDP (part)	51	359	2.2	61	73	-	-	1 363	96.0	47.6	226	97
Russell County	728	4 594	4.0	1 011	1 583	106	6.7	21 362	62.5	9.4	2 413	910
Castlewood district	142	1 220	3.5	144	381	34	8.9	4 970	62.4	8.7	662	267
Castlewood CDP	37	306	3.3	48	106	4	3.8	1 498	65.3	14.7	257	159
Cleveland town	2	7	-	-	3	-	-	120	57.5	-	24	13
St. Paul town (part)	1	45	-	14	13	-	-	143	75.5	18.9	23	3
Lebanon district	298	2 114	5.9	576	781	42	5.4	10 708	65.4	11.6	1 304	482
Lebanon town	95	500	3.6	104	179	12	6.7	2 325	71.3	12.2	338	147
New Garden district	288	1 260	1.3	291	421	30	7.1	5 684	57.2	5.7	447	161
Honaker town	33	170	-	34	54	6	11.1	640	58.0	4.7	71	27
Raven CDP (part)	21	27	-	5	23	-	-	327	70.3	-	34	14
Scott County	521	3 385	1.0	634	1 015	89	8.8	16 846	64.4	8.3	2 387	955
District 1	85	494	2.0	106	194	11	5.7	2 689	69.4	9.0	434	155
Weber City town	25	167	6.0	43	67	6	9.0	1 037	67.2	12.2	163	65
District 2	107	534	-	106	149	10	6.7	2 873	71.6	8.8	487	226
District 3	83	640	-	98	191	18	9.4	2 803	63.9	5.0	353	124
Nickelsville town	22	67	-	8	15	2	13.3	291	60.5	8.6	43	21
District 4	95	453	1.3	119	167	31	18.6	2 718	67.2	14.7	403	177
Gate City town	37	240	-	84	128	23	18.0	1 619	71.6	17.6	273	124
District 5	57	602	2.0	86	140	15	10.7	2 899	58.4	6.1	358	148
Dungannon town	11	49	-	5	11	2	18.2	202	61.4	8.4	20	3
District 6	94	662	0.9	119	174	4	2.3	2 864	56.3	6.8	352	125
Clinchport town	-	28	3.6	-	11	4	36.4	49	42.9	-	4	2
Duffield town	-	14	-	2	4	-	-	42	76.2	-	2	-

Table 3. **Education and Veteran Status: 2000**—Con.

[Data based on a sample (except Tables 65-68). For information on confidentiality protection, coverage, sampling error, and nonsampling error, see Appendix G.
For location of definitions, see "How to Use This Census Report"]

State County County Subdivision Place	Population 3 years and over enrolled in school				Population 16 to 19 years			Population 25 years and over			Civilian veterans 18 years and over	
		Elementary or high school				Not enrolled in school and not high school graduate						
	Pre-primary school	Number	Percent in private school	College or graduate school	Total	Number	Percent	Number	Percent high school graduate or higher	Percent with Bachelor's degree or higher	Total	65 years and over
Shenandoah County	960	5 292	10.5	824	1 614	157	9.7	24 926	75.3	14.7	4 157	1 680
District 1	149	814	20.8	166	270	34	12.6	4 500	73.9	20.9	741	361
Basye-Bryce Mountain CDP (part)	6	17	-	19	33	8	24.2	531	89.1	35.4	116	56
New Market town	33	188	17.0	41	51	14	27.5	1 177	73.1	19.7	177	87
District 2	161	811	7.8	85	281	40	14.2	3 674	72.1	13.6	621	215
Basye-Bryce Mountain CDP (part)	6	51	-	8	5	-	-	158	71.5	19.6	41	-
Mount Jackson town	52	240	10.0	30	70	23	32.9	1 112	62.8	11.3	173	74
District 3	170	847	8.0	146	261	11	4.2	4 123	74.7	11.6	664	212
Edinburg town	11	90	3.3	23	16	1	6.3	613	71.9	13.7	115	66
Woodstock town (part)	-	-	(X)	-	-	-	(X)	-	(X)	(X)	-	-
District 4	159	949	10.2	102	252	-	-	4 349	77.5	16.5	803	390
Woodstock town (part)	102	519	18.7	59	137	-	-	2 697	81.9	19.6	513	226
District 5	143	884	15.0	191	249	25	10.0	4 213	79.4	12.7	665	262
Toms Brook town	5	48	2.1	7	21	2	9.5	188	69.7	8.0	39	4
District 6	178	987	2.4	134	301	47	15.6	4 067	73.6	12.1	663	240
Strasburg town	141	683	3.5	63	235	47	20.0	2 832	70.6	8.7	459	139
Smyth County	683	5 038	2.4	1 040	1 645	86	5.2	23 255	67.5	10.6	3 393	1 287
Atkins district	55	846	-	186	253	-	-	3 535	73.2	17.2	592	250
Atkins CDP	12	199	-	68	38	-	-	771	68.4	5.7	130	27
Marion town (part)	27	240	-	40	56	-	-	1 236	78.5	27.0	240	157
Chilhowie district	136	749	0.8	126	236	10	4.2	3 726	67.8	9.4	436	209
Chilhowie town	31	232	2.6	47	44	-	-	1 386	63.0	11.3	154	76
North Fork district	141	518	2.9	93	183	-	-	3 154	63.5	7.5	432	189
Park district	74	676	1.0	220	359	16	4.5	2 897	72.7	14.1	461	152
Marion town (part)	62	511	1.4	180	312	12	3.8	2 062	72.0	14.2	340	131
Royal Oak district	130	659	2.3	78	167	14	8.4	3 110	61.4	8.9	460	121
Adwolf CDP (part)	-	66	-	22	19	-	-	298	75.2	9.7	45	13
Marion town (part)	52	236	3.8	18	67	11	16.4	1 197	50.4	12.9	177	46
Rye Valley district	97	888	7.0	159	264	12	4.5	3 715	67.0	8.3	519	184
Adwolf CDP (part)	-	194	9.3	25	47	6	12.8	701	77.6	15.7	89	20
Sugar Grove CDP	26	99	5.1	11	30	6	20.0	449	45.9	1.1	88	50
Saltville district	50	702	2.1	178	183	34	18.6	3 118	66.7	9.0	493	182
Saltville town (part)	28	342	2.0	70	78	16	20.5	1 316	68.0	8.5	198	62
Southampton County	409	2 989	14.2	565	910	92	10.1	12 070	63.2	11.7	1 833	664
Berlin and Ivor district	72	525	18.5	84	139	3	2.2	1 775	68.1	10.4	273	93
Ivor town	13	33	6.1	2	14	3	21.4	234	74.4	10.7	23	10
Boykins district	42	440	11.8	71	143	4	2.8	1 474	59.7	11.9	208	100
Boykins town	17	102	4.9	15	40	2	5.0	450	64.4	14.9	78	43
Branchville town	-	49	32.7	10	15	-	-	108	67.6	13.0	13	7
Capron district	30	330	9.7	29	85	15	17.6	1 484	62.5	9.8	191	101
Capron town	4	24	29.2	4	8	-	-	126	84.1	25.4	19	7
Newsoms town (part)	-	4	-	-	-	-	(X)	20	50.0	-	7	4
Drewryville district	41	296	21.3	96	116	56	48.3	1 836	40.5	10.6	344	56
Franklin district	60	361	7.5	115	104	6	5.8	1 476	81.9	12.7	192	89
Jerusalem district	79	559	22.5	109	198	-	-	2 302	69.1	18.9	386	153
Courtland town	29	194	18.6	36	62	-	-	879	67.2	18.4	160	66
Newsoms district	85	478	5.6	61	125	8	6.4	1 723	61.9	5.6	239	72
Newsoms town (part)	2	47	17.0	15	21	-	-	165	70.3	15.8	31	7
Spotsylvania County	3 128	18 763	8.9	3 690	4 902	292	6.0	56 633	83.8	22.8	10 910	2 277
Battlefield district	317	2 128	12.7	425	592	14	2.4	6 507	88.1	28.7	1 228	252
Berkeley district	282	2 058	4.7	451	583	52	8.9	6 583	75.0	11.8	1 054	268
Spotsylvania Courthouse CDP (part)	73	532	7.0	144	171	6	3.5	1 124	81.5	18.7	148	6
Chancellor district	715	4 086	11.7	659	929	43	4.6	10 608	86.9	23.2	2 126	334
Courtland district	208	1 899	6.8	467	585	42	7.2	7 179	85.6	26.9	1 523	475
Lee Hill district	774	3 709	10.1	775	917	28	3.1	11 717	86.6	28.8	2 155	446
Livingston district	292	2 214	1.7	330	626	60	9.6	7 082	73.2	12.3	1 306	316
Spotsylvania Courthouse CDP (part)	61	560	3.0	55	128	10	7.8	1 090	84.6	15.6	264	32
Salem district	540	2 669	10.7	583	670	53	7.9	6 957	87.3	23.7	1 518	186
Stafford County	3 706	20 571	6.7	4 879	5 363	206	3.8	56 029	88.6	29.6	12 713	1 800
Aquia district	400	2 531	2.4	647	765	51	6.7	7 352	88.3	28.2	1 740	282
Aquia Harbour CDP (part)	103	619	3.9	169	195	-	-	1 853	95.3	34.0	556	104
Falmouth district	451	2 465	10.6	542	608	17	2.8	8 240	86.4	28.2	1 816	350
Falmouth CDP (part)	112	632	7.8	132	164	-	-	2 058	86.8	26.9	506	118
George Washington district	523	2 424	8.4	466	629	33	5.2	8 046	85.1	30.7	1 639	411
Falmouth CDP (part)	-	52	48.1	-	9	-	-	315	85.1	45.1	42	6
Griffis-Widewater district	539	3 225	9.2	822	866	25	2.9	8 921	88.2	28.4	1 988	186
Aquia Harbour CDP (part)	186	1 249	10.2	356	394	8	2.0	3 086	97.0	45.3	852	77
Quantico Station CDP (part)	-	-	(X)	5	5	-	-	100	100.0	82.0	-	-
Hartwood district	1 287	6 394	5.4	1 673	1 482	73	4.9	15 132	90.8	32.7	3 515	352
Falmouth CDP (part)	-	15	-	-	17	17	100.0	28	28.6	-	-	-
Rock Hill district	506	3 532	5.7	729	1 013	7	0.7	8 338	90.9	26.9	2 015	219
Surry County	241	1 298	15.9	211	375	30	8.0	4 569	70.4	12.8	739	258
Bacons Castle district	61	263	28.5	63	97	17	17.5	850	79.4	11.1	151	26
Carsley district	32	274	4.7	63	82	-	-	883	60.8	9.4	99	35
Claremont district	47	277	8.3	46	90	8	8.9	935	67.3	15.4	152	69
Claremont town	8	64	23.4	14	28	-	-	244	79.1	23.4	40	20
Dendron district	67	248	13.3	15	49	-	-	884	65.6	14.5	128	49
Dendron town	6	53	5.7	10	15	-	-	176	71.0	9.1	37	4
Surry district	34	236	26.7	24	57	5	8.8	1 017	78.1	13.5	209	79
Surry town	5	31	29.0	4	11	2	18.2	168	78.6	25.0	35	8
Sussex County	199	2 072	17.3	442	451	36	8.0	8 899	57.6	10.0	1 248	346
Courthouse district	31	214	41.6	20	53	11	20.8	791	66.8	11.3	113	38
Henry district	16	306	9.8	58	62	-	-	1 076	62.0	11.9	188	62
Jarratt town (part)	5	31	35.5	16	14	-	-	133	73.7	21.8	43	14
Newville district	14	398	32.9	180	25	-	-	2 443	44.0	6.1	388	15
Stony Creek district	5	180	8.9	38	3	-	-	1 155	61.0	13.1	107	46
Stony Creek town	-	19	26.3	4	2	-	-	165	70.3	21.2	27	8
Wakefield district	38	331	6.0	49	109	6	5.5	1 281	65.8	9.2	176	77

Table 3. **Education and Veteran Status: 2000**—Con.

[Data based on a sample (except Tables 65-68). For information on confidentiality protection, coverage, sampling error, and nonsampling error, see Appendix G.
For location of definitions, see "How to Use This Census Report"]

State County County Subdivision Place	Population 3 years and over enrolled in school				Population 16 to 19 years			Population 25 years and over			Civilian veterans 18 years and over	
		Elementary or high school				Not enrolled in school and not high school graduate						
	Pre-primary school	Number	Percent in private school	College or graduate school	Total	Number	Percent	Number	Percent high school graduate or higher	Percent with Bachelor's degree or higher	Total	65 years and over
Sussex County—Con.												
Wakefield district—Con.												
Wakefield town	26	155	3.2	28	57	6	10.5	740	65.9	9.9	101	43
Waverly district	95	643	11.2	97	199	19	9.5	2 153	60.8	11.9	276	108
Waverly town	77	450	10.0	59	143	16	11.2	1 572	60.4	12.5	198	84
Tazewell County	1 013	6 747	4.2	1 954	2 341	180	7.7	31 291	67.5	11.0	4 253	1 763
Eastern district	257	1 227	1.3	510	553	21	3.8	6 110	76.4	16.2	978	472
Bluefield town	139	605	1.0	433	337	8	2.4	3 769	78.7	19.8	619	336
Northern district	160	1 045	3.0	239	347	42	12.1	4 951	61.3	5.7	652	268
Pocahontas town	14	79	-	22	17	-	-	322	64.3	10.9	51	29
Northwestern district	129	1 089	6.5	251	438	41	9.4	5 197	61.2	10.2	744	337
Raven CDP (part)	-	-	(X)	-	-	-	(X)	-	(X)	(X)	-	-
Richlands town	56	598	6.7	197	247	11	4.5	3 134	62.1	10.4	520	251
Southern district	207	1 419	1.7	326	380	23	6.1	6 462	74.0	13.8	871	363
Tazewell town	89	593	2.7	156	143	10	7.0	2 979	75.8	17.3	482	216
Western district	260	1 967	7.1	628	623	53	8.5	8 571	63.7	8.8	1 008	323
Cedar Bluff town	21	194	4.1	62	58	7	12.1	676	69.5	15.8	97	28
Claypool Hill CDP	25	280	4.6	139	70	-	-	1 327	79.1	17.5	182	55
Raven CDP (part)	45	319	8.2	89	123	7	5.7	1 448	48.5	2.0	120	63
Warren County	786	5 449	14.2	1 085	1 522	161	10.6	21 127	75.5	15.0	3 542	1 064
Fork district	170	958	12.7	167	273	26	9.5	3 950	75.4	17.1	657	205
Front Royal town (part)	43	312	13.1	71	89	7	7.9	1 524	71.3	18.4	223	91
Happy Creek district	267	1 242	12.1	288	239	52	21.8	5 064	82.5	17.7	879	270
Front Royal town (part)	119	654	5.8	160	139	24	17.3	2 762	79.5	16.9	472	188
North River district	113	942	5.1	114	266	24	9.0	3 691	66.8	10.9	563	203
Front Royal town (part)	87	609	4.1	50	150	4	2.7	2 081	63.9	10.3	283	97
Shenandoah district	103	1 204	20.6	431	506	25	4.9	4 347	77.3	15.5	826	195
Front Royal town (part)	8	381	11.8	65	125	6	4.8	1 392	68.5	11.9	239	65
South River district	133	1 103	18.9	85	238	34	14.3	4 075	72.7	13.0	617	191
Front Royal town (part)	62	316	6.6	24	90	30	33.3	1 298	64.8	6.3	93	36
Washington County	917	7 518	6.1	2 539	2 728	168	6.2	35 958	72.3	16.1	5 257	2 055
Harrison district	117	742	5.1	350	317	-	-	5 373	76.6	27.1	746	364
Abingdon town (part)	82	481	5.4	217	181	-	-	3 442	80.9	33.5	458	247
Emory-Meadow View CDP (part)	-	-	(X)	-	-	-	(X)	21	61.9	-	-	-
Jefferson district	133	1 033	12.6	208	275	19	6.9	4 967	67.7	10.2	751	287
Emory-Meadow View CDP (part)	-	10	-	10	10	-	-	36	61.1	-	6	-
Saltville town (part)	-	23	-	4	4	-	-	210	65.2	-	35	11
Madison district	155	1 394	2.7	418	459	27	5.9	6 234	76.5	24.2	976	356
Abingdon town (part)	42	526	3.4	127	161	19	11.8	2 313	74.7	25.3	363	118
Monroe district	133	1 040	2.9	882	579	15	2.6	4 657	72.7	15.2	639	230
Emory-Meadow View CDP (part)	27	277	-	653	405	6	1.5	1 291	67.4	24.3	175	73
Glade Spring town	24	221	1.8	47	74	4	5.4	995	68.4	9.7	142	78
Taylor district	92	1 185	3.4	243	408	24	5.9	5 273	71.2	11.3	791	323
Damascus town	15	107	1.9	26	28	1	3.6	778	59.1	6.7	123	60
Tyler district	170	979	12.4	248	317	27	8.5	4 656	65.4	8.5	649	189
Wilson district	117	1 145	5.2	190	373	56	15.0	4 798	74.1	12.9	705	306
Westmoreland County	408	2 786	6.9	428	768	47	6.1	11 808	69.3	13.3	2 094	901
Cople district	119	844	6.9	81	202	31	15.3	3 819	65.6	16.5	617	290
Montross district	118	521	3.8	77	154	6	3.9	2 153	70.3	15.3	298	168
Montross town	5	43	4.7	10	14	-	-	253	85.4	20.2	45	18
Washington district	171	1 421	8.0	270	412	10	2.4	5 836	71.4	10.5	1 179	443
Colonial Beach town	64	547	0.9	124	147	-	-	2 233	68.2	8.4	427	203
Wise County	1 027	6 483	2.9	2 059	2 621	181	6.9	26 731	62.5	10.8	3 595	1 405
District 1	257	1 613	1.3	408	575	36	6.3	6 557	59.3	7.7	860	360
Appalachia town	43	317	-	110	97	8	8.2	1 182	63.2	9.2	198	79
Pound town (part)	27	169	4.1	48	46	9	19.6	623	67.1	10.4	83	39
Wise town (part)	-	-	(X)	-	-	-	(X)	-	(X)	(X)	-	-
District 2	238	1 510	3.5	479	533	32	6.0	6 608	61.2	12.6	798	292
Coeburn town (part)	23	176	1.7	35	50	11	22.0	859	51.0	8.1	104	50
Pound town (part)	2	17	17.6	3	6	-	-	117	67.5	21.4	15	10
Wise town (part)	91	433	4.6	231	156	-	-	2 103	69.6	23.2	272	112
District 3	277	1 683	3.5	350	526	33	6.3	6 924	67.4	13.9	1 071	364
Big Stone Gap town	88	781	3.5	144	238	33	13.9	3 377	66.5	16.4	610	236
District 4	255	1 677	3.4	822	987	80	8.1	6 642	61.9	9.0	866	389
Coeburn town (part)	5	124	2.4	28	44	-	-	452	60.4	5.8	66	25
St. Paul town (part)	26	88	-	37	32	-	-	521	65.6	16.7	97	49
Wise town (part)	-	-	(X)	-	-	-	(X)	11	100.0	-	5	-
Wythe County	695	4 143	1.3	1 024	1 421	73	5.1	19 528	70.2	12.1	2 822	966
Black Lick district	152	925	0.9	202	266	6	2.3	3 377	71.5	11.2	422	153
Rural Retreat town	47	179	4.5	35	54	6	11.1	875	71.8	10.7	112	51
Wytheville town (part)	-	-	(X)	-	-	-	(X)	8	-	-	-	-
East Wytheville district	134	433	-	235	212	-	-	3 304	68.7	20.2	533	152
Wytheville town (part)	120	340	-	214	164	-	-	2 934	67.1	20.9	494	143
Fort Chiswell district	173	702	4.0	198	278	33	11.9	3 523	74.4	9.3	482	111
Fort Chiswell CDP	24	136	-	104	83	14	16.9	649	83.4	10.5	98	15
Max Meadows CDP	31	69	-	8	27	8	29.6	361	59.0	4.2	92	32
Wytheville town (part)	14	-	(X)	11	-	-	(X)	110	91.8	20.0	21	9
Lead Mines district	75	648	-	115	246	5	2.0	3 162	66.5	5.6	449	166
Speedwell district	76	861	1.2	177	255	23	9.0	3 390	65.0	7.5	466	134
Wytheville town (part)	-	58	-	7	35	-	-	202	76.2	5.0	27	-
West Wytheville district	85	574	1.2	97	164	6	3.7	2 772	75.6	20.2	470	250
Wytheville town (part)	85	525	1.3	76	164	6	3.7	2 556	74.8	19.8	435	228
York County	2 260	11 902	7.8	3 066	3 212	163	5.1	36 168	91.7	37.4	7 617	1 717
District 1	202	1 804	16.1	467	662	31	4.7	6 467	92.8	38.2	1 430	538
Yorktown CDP	-	12	-	12	6	-	-	141	97.2	38.3	15	8
District 2	827	3 421	7.7	668	725	70	9.7	8 486	90.3	36.8	1 659	272

Table 3. **Education and Veteran Status: 2000**—Con.

[Data based on a sample (except Tables 65-68). For information on confidentiality protection, coverage, sampling error, and nonsampling error, see Appendix G.
For location of definitions, see "How to Use This Census Report"]

State County County Subdivision Place	Population 3 years and over enrolled in school				Population 16 to 19 years			Population 25 years and over			Civilian veterans 18 years and over	
		Elementary or high school				Not enrolled in school and not high school graduate						
	Pre-primary school	Number	Percent in private school	College or graduate school	Total	Number	Percent	Number	Percent high school graduate or higher	Percent with Bachelor's degree or higher	Total	65 years and over
York County—Con.												
District 3	415	1 625	4.7	581	511	26	5.1	7 450	88.7	30.1	1 586	436
District 4	341	1 987	4.2	597	555	16	2.9	6 540	93.1	38.8	1 452	336
District 5	475	3 065	6.9	753	759	20	2.6	7 225	94.2	43.5	1 490	135
Alexandria city	3 375	12 838	16.1	10 296	3 819	414	10.8	95 730	86.8	54.3	11 828	3 226
Bedford city	194	919	5.8	232	244	29	11.9	4 494	70.9	15.2	684	369
Bristol city	501	2 384	7.5	792	792	63	8.0	12 366	72.4	17.0	1 821	847
Buena Vista city	173	909	2.1	419	377	23	6.1	4 250	69.0	10.5	663	292
Charlottesville city	922	4 546	7.7	15 501	5 798	166	2.9	22 868	80.8	40.8	2 838	1 258
Chesapeake city	7 393	40 207	8.5	10 785	11 484	902	7.9	125 498	85.1	24.7	25 621	5 300
Clifton Forge city	105	661	2.0	120	221	16	7.2	3 110	75.0	9.6	539	222
Colonial Heights city	415	2 779	4.4	690	841	60	7.1	11 675	83.7	19.0	2 256	1 002
Covington city	159	879	-	164	264	21	8.0	4 485	71.4	6.4	815	370
Danville city	1 488	7 944	8.0	1 709	2 475	346	14.0	33 196	68.5	13.9	5 530	2 367
Emporia city	158	1 018	5.1	106	265	64	24.2	3 775	58.5	14.2	430	174
Fairfax city	518	2 922	12.0	1 693	983	75	7.6	15 222	88.6	45.7	2 229	825
Falls Church city	367	1 680	15.2	636	426	-	-	7 464	95.9	63.7	1 164	376
Franklin city	280	1 539	10.6	356	477	32	6.7	5 642	71.0	16.4	916	365
Fredericksburg city	425	2 133	8.3	3 503	1 904	95	5.0	11 211	80.2	30.5	1 792	678
Galax city	184	1 067	1.6	195	302	48	15.9	4 782	60.4	11.1	595	294
Hampton city	4 389	25 086	9.0	12 830	9 310	517	5.6	92 477	85.5	21.8	28 312	4 584
Harrisonburg city	779	3 903	8.3	14 822	6 261	296	4.7	17 448	76.8	31.2	2 178	848
Hopewell city	818	3 797	7.2	859	1 112	105	9.4	14 323	71.8	10.2	3 112	973
Lexington city	74	517	2.5	2 876	1 238	8	0.6	3 285	77.1	42.6	638	305
Lynchburg city	2 182	9 774	10.3	7 622	4 792	300	6.3	40 806	78.0	25.2	6 329	2 660
Manassas city	1 135	6 890	12.1	1 916	1 923	244	12.7	21 188	81.3	28.1	3 484	503
Manassas Park city	470	1 915	7.0	477	499	100	20.0	6 224	76.4	20.3	893	154
Martinsville city	467	2 412	3.4	661	703	66	9.4	10 843	68.5	16.6	1 545	785
Newport News city	6 884	32 720	7.5	10 611	10 506	794	7.6	110 083	84.5	19.9	24 021	5 082
Norfolk city	7 464	37 318	9.5	19 085	16 165	1 549	9.6	135 258	78.4	19.6	30 068	7 311
Norton city	62	664	4.4	180	218	7	3.2	2 665	66.5	14.0	367	141
Petersburg city	805	5 998	5.4	1 388	1 704	223	13.1	22 289	68.6	14.8	4 456	1 334
Poquoson city	366	2 367	6.4	527	651	30	4.6	7 759	88.5	31.6	1 463	405
Portsmouth city	3 256	17 668	10.4	5 211	5 791	719	12.4	63 685	75.2	13.8	12 955	3 894
Radford city	202	1 348	4.2	6 952	2 507	21	0.8	6 766	83.4	34.1	1 114	418
Richmond city	6 018	28 914	12.4	19 116	11 559	1 225	10.6	128 555	75.2	29.5	17 936	6 337
Roanoke city	3 106	13 904	6.5	3 590	4 030	796	19.8	65 593	76.0	18.7	11 019	4 098
Salem city	777	3 820	1.6	2 195	1 715	64	3.7	16 657	82.0	19.8	3 101	1 338
Staunton city	685	3 242	15.7	1 387	1 364	55	4.0	16 703	75.6	20.4	2 854	1 165
Suffolk city	2 168	12 400	12.0	3 129	3 204	323	10.1	41 662	76.8	17.3	7 530	1 913
Virginia Beach city	14 804	80 336	8.1	26 275	23 384	1 660	7.1	266 627	90.4	28.1	60 260	12 086
Waynesboro city	690	3 131	4.0	488	845	113	13.4	13 303	77.9	20.6	2 406	1 027
Williamsburg city	156	806	8.7	5 403	2 080	9	0.4	5 360	89.6	45.0	956	445
Winchester city	730	3 344	3.8	1 688	1 688	321	19.0	15 316	75.4	23.7	2 466	939

Table 4. **Education and Veteran Status: 2000**

[Data based on a sample (except Tables 65-68). For information on confidentiality protection, coverage, sampling error, and nonsampling error, see Appendix G.
For location of definitions, see "How to Use This Census Report"]

State County Place	Population 3 years and over enrolled in school				Population 16 to 19 years			Population 25 years and over			Civilian veterans 18 years and over	
		Elementary or high school				Not enrolled in school and not high school graduate						
	Pre-primary school	Number	Percent in private school	College or graduate school	Total	Number	Percent	Number	Percent high school graduate or higher	Percent with Bachelor's degree or higher	Total	65 years and over
The State	**226 828**	**1 190 473**	**9.1**	**450 800**	**382 918**	**29 588**	**7.7**	**4 666 574**	**81.5**	**29.5**	**786 359**	**226 560**
COUNTY												
Accomack County	957	6 721	7.8	881	1 972	347	17.6	25 894	67.9	13.5	4 284	1 750
Albemarle County	2 814	13 506	13.6	5 379	3 371	290	8.6	53 847	87.4	47.7	7 358	2 943
Alleghany County	425	1 924	4.3	382	599	14	2.3	9 168	77.5	13.6	1 635	621
Amelia County	366	2 149	12.6	219	533	41	7.7	7 789	68.3	9.8	1 224	327
Amherst County	751	5 330	11.3	1 757	2 053	221	10.8	21 293	70.6	13.1	3 309	1 160
Appomattox County	388	2 436	8.0	350	667	28	4.2	9 421	70.7	10.5	1 473	558
Arlington County	5 085	19 540	11.4	16 371	5 912	611	10.3	138 844	87.8	60.2	15 572	4 952
Augusta County	1 768	11 229	9.0	1 580	3 215	284	8.8	45 609	78.2	15.4	7 210	2 458
Bath County	148	751	5.6	135	181	11	6.1	3 705	74.0	11.1	491	202
Bedford County	1 936	9 968	10.4	1 752	2 735	230	8.4	42 413	80.1	20.9	7 141	2 423
Bland County	129	1 049	8.0	258	325	16	4.9	4 989	70.9	9.2	924	259
Botetourt County	809	5 203	8.5	937	1 502	111	7.4	21 621	81.4	19.6	3 636	1 329
Brunswick County	435	3 071	10.2	908	990	113	11.4	12 777	63.2	10.8	1 923	702
Buchanan County	572	4 121	3.0	905	1 585	209	13.2	18 851	52.9	8.0	1 608	538
Buckingham County	381	2 700	6.6	336	672	120	17.9	10 893	62.8	8.5	1 531	606
Campbell County	1 548	8 592	10.3	1 918	2 394	167	7.0	35 018	73.4	14.6	5 687	1 968
Caroline County	605	3 876	5.1	459	1 117	137	12.3	15 082	71.3	12.1	2 424	801
Carroll County	491	4 303	4.1	935	1 200	119	9.9	21 006	64.3	9.5	2 872	1 251
Charles City County	153	1 150	10.2	240	353	35	9.9	4 845	65.7	10.5	727	274
Charlotte County	292	2 300	5.5	284	671	79	11.8	8 570	63.2	10.3	1 149	537
Chesterfield County	9 451	52 615	7.1	13 958	15 826	1 031	6.5	167 037	88.1	32.6	27 113	6 741
Clarke County	362	2 180	11.7	385	535	45	8.4	9 015	82.1	23.9	1 545	568
Craig County	94	853	8.6	110	206	36	17.5	3 561	76.6	10.8	570	200
Culpeper County	976	6 265	10.0	919	2 106	426	20.2	22 628	73.7	15.7	3 534	1 256
Cumberland County	216	1 626	18.9	193	453	46	10.2	6 183	63.8	11.8	771	304
Dickenson County	327	2 610	1.0	668	969	60	6.2	11 308	58.9	6.7	1 334	550
Dinwiddie County	754	4 146	5.9	686	1 075	85	7.9	17 199	70.0	11.0	2 649	773
Essex County	198	1 791	10.3	311	421	7	1.7	7 052	73.5	17.4	1 022	456
Fairfax County	36 118	166 906	12.5	62 896	45 985	2 745	6.0	653 237	90.7	54.8	96 389	24 426
Fauquier County	1 758	10 428	14.7	2 217	2 883	132	4.6	36 792	84.5	27.1	6 788	1 765
Floyd County	374	2 021	6.9	405	651	90	13.8	9 836	70.1	12.5	1 347	625
Fluvanna County	603	3 227	9.3	827	868	52	6.0	14 125	80.0	24.5	2 376	979
Franklin County	1 200	7 177	6.3	2 126	2 227	166	7.5	33 037	72.2	14.8	5 239	1 947
Frederick County	1 802	10 769	5.3	1 918	3 070	217	7.1	39 271	78.6	18.6	6 604	1 905
Giles County	421	2 537	3.9	504	745	59	7.9	11 856	75.9	12.4	1 825	774
Gloucester County	1 046	6 692	5.7	1 627	1 902	195	10.3	23 273	81.7	17.6	4 829	1 237
Goochland County	561	2 577	26.9	587	691	28	4.1	12 248	78.8	29.4	1 469	575
Grayson County	332	2 509	5.3	439	769	95	12.4	13 086	64.1	8.0	1 769	763
Greene County	442	2 817	12.4	492	805	65	8.1	10 120	78.4	19.8	1 568	413
Greensville County	228	1 946	16.6	445	459	35	7.6	8 610	62.1	11.0	1 371	255
Halifax County	1 067	6 029	4.9	1 112	1 799	143	7.9	26 073	63.9	9.5	3 555	1 427
Hanover County	3 466	16 187	5.2	4 301	4 777	241	5.0	56 892	86.6	28.7	8 783	2 737
Henrico County	9 124	43 248	9.0	13 581	11 991	940	7.8	177 191	86.6	34.9	25 247	9 394
Henry County	1 499	9 281	5.2	2 200	2 787	399	14.3	40 518	64.9	9.4	5 873	2 138
Highland County	58	382	2.1	43	113	-	-	1 929	72.8	13.2	384	187
Isle of Wight County	982	5 321	15.3	969	1 477	138	9.3	20 121	76.2	17.5	3 314	964
James City County	1 554	7 977	10.3	2 277	2 111	88	4.2	34 042	89.3	41.5	7 299	2 951
King and Queen County	151	1 052	10.1	136	337	17	5.0	4 663	68.2	10.3	656	245
King George County	603	3 213	6.7	735	940	10	1.1	10 803	80.4	23.6	2 331	464
King William County	391	2 399	6.3	348	567	32	5.6	8 960	79.1	14.8	1 321	448
Lancaster County	276	1 696	9.5	197	437	31	7.1	8 841	74.4	24.5	1 795	1 057
Lee County	541	3 694	3.4	833	1 185	116	9.8	16 314	60.6	9.5	2 344	858
Loudoun County	8 277	30 155	10.1	8 012	6 931	418	6.0	109 567	92.5	47.2	15 827	2 904
Louisa County	641	4 436	8.2	677	1 131	126	11.1	17 697	71.7	14.0	2 770	962
Lunenburg County	314	2 007	7.1	281	610	92	15.1	9 305	63.4	9.2	1 632	619
Madison County	301	2 036	15.8	374	649	39	6.0	8 644	75.0	19.4	1 215	515
Mathews County	190	1 293	4.7	261	284	8	2.8	6 926	80.8	19.2	1 427	617
Mecklenburg County	773	4 932	4.9	1 027	1 577	163	10.3	22 981	67.8	12.1	3 520	1 412
Middlesex County	170	1 449	7.5	310	401	38	9.5	7 436	73.7	18.9	1 495	772
Montgomery County	1 906	9 485	7.6	26 224	9 640	225	2.3	43 106	82.8	35.9	6 097	2 183
Nelson County	261	2 238	7.0	393	714	63	8.8	10 403	69.0	20.8	1 564	618
New Kent County	300	2 407	4.7	319	662	57	8.6	9 285	80.6	16.3	1 561	467
Northampton County	316	2 428	11.8	486	780	79	10.1	9 133	67.4	15.7	1 429	760
Northumberland County	379	1 524	5.4	211	421	12	2.9	9 476	75.9	21.7	1 822	1 031
Nottoway County	365	2 731	6.9	226	737	75	10.2	10 841	64.4	11.1	1 749	685
Orange County	565	4 209	8.9	720	1 159	150	12.9	18 202	75.2	18.5	3 384	1 444
Page County	486	3 833	4.1	373	1 196	119	9.9	16 085	64.8	9.8	2 496	1 031
Patrick County	505	2 722	2.9	543	838	64	7.6	13 815	62.2	8.6	1 861	808
Pittsylvania County	1 762	10 205	7.5	1 891	3 202	295	9.2	43 120	67.3	9.3	6 065	2 157
Powhatan County	706	3 840	10.2	807	1 094	111	10.1	15 411	78.9	19.1	2 398	621
Prince Edward County	403	2 969	12.3	3 885	2 403	123	5.1	11 089	69.9	19.2	1 607	698
Prince George County	990	5 992	7.4	1 738	2 557	135	5.3	20 272	81.6	19.4	4 301	835
Prince William County	11 117	56 121	8.7	16 310	15 375	1 390	9.0	171 058	88.8	31.5	34 639	4 288
Pulaski County	913	4 622	0.1	1 296	1 341	116	8.7	25 362	74.2	12.5	4 088	1 479
Rappahannock County	135	1 102	15.7	216	258	11	4.3	5 059	76.0	22.9	752	290
Richmond County	135	1 310	7.1	298	359	77	21.4	6 552	60.0	9.9	994	402
Roanoke County	2 716	13 956	8.1	3 952	4 242	262	6.2	60 771	85.8	28.2	9 944	3 880
Rockbridge County	488	3 231	3.7	779	1 027	76	7.4	14 556	71.0	18.7	2 277	961
Rockingham County	1 861	11 421	10.8	2 824	3 724	345	9.3	45 123	72.4	17.6	6 096	2 322
Russell County	728	4 594	4.0	1 011	1 583	106	6.7	21 362	62.5	9.4	2 413	910
Scott County	521	3 385	1.0	634	1 015	89	8.8	16 846	64.4	8.3	2 387	955
Shenandoah County	960	5 292	10.5	824	1 614	157	9.7	24 926	75.3	14.7	4 157	1 680
Smyth County	683	5 038	2.4	1 040	1 645	86	5.2	23 255	67.5	10.6	3 393	1 287

Table 4. **Education and Veteran Status: 2000**—Con.

[Data based on a sample (except Tables 65-68). For information on confidentiality protection, coverage, sampling error, and nonsampling error, see Appendix G.
For location of definitions, see "How to Use This Census Report"]

State County Place	Population 3 years and over enrolled in school				Population 16 to 19 years			Population 25 years and over			Civilian veterans 18 years and over	
		Elementary or high school				Not enrolled in school and not high school graduate						
	Pre-primary school	Number	Percent in private school	College or graduate school	Total	Number	Percent	Number	Percent high school graduate or higher	Percent with Bachelor's degree or higher	Total	65 years and over
COUNTY—Con.												
Southampton County	409	2 989	14.2	565	910	92	10.1	12 070	63.2	11.7	1 833	664
Spotsylvania County	3 128	18 763	8.9	3 690	4 902	292	6.0	56 633	83.8	22.8	10 910	2 277
Stafford County	3 706	20 571	6.7	4 879	5 363	206	3.8	56 029	88.6	29.6	12 713	1 800
Surry County	241	1 298	15.9	211	375	30	8.0	4 569	70.4	12.8	739	258
Sussex County	199	2 072	17.3	442	451	36	8.0	8 899	57.6	10.0	1 248	346
Tazewell County	1 013	6 747	4.2	1 954	2 341	180	7.7	31 291	67.5	11.0	4 253	1 763
Warren County	786	5 449	14.2	1 085	1 522	161	10.6	21 127	75.5	15.0	3 542	1 064
Washington County	917	7 518	6.1	2 539	2 728	168	6.2	35 958	72.3	16.1	5 257	2 055
Westmoreland County	408	2 786	6.9	428	768	47	6.1	11 808	69.3	13.3	2 094	901
Wise County	1 027	6 483	2.9	2 059	2 621	181	6.9	26 731	62.5	10.8	3 595	1 405
Wythe County	695	4 143	1.3	1 024	1 421	73	5.1	19 528	70.2	12.1	2 822	966
York County	2 260	11 902	7.8	3 066	3 212	163	5.1	36 168	91.7	37.4	7 617	1 717
Alexandria city	3 375	12 838	16.1	10 296	3 819	414	10.8	95 730	86.8	54.3	11 828	3 226
Bedford city	194	919	5.8	232	244	29	11.9	4 494	70.9	15.2	684	369
Bristol city	501	2 384	7.5	792	792	63	8.0	12 366	72.4	17.0	1 821	847
Buena Vista city	173	909	2.1	419	377	23	6.1	4 250	69.0	10.5	663	292
Charlottesville city	922	4 546	7.7	15 501	5 798	166	2.9	22 868	80.8	40.8	2 838	1 258
Chesapeake city	7 393	40 207	8.5	10 785	11 484	902	7.9	125 498	85.1	24.7	25 621	5 300
Clifton Forge city	105	661	2.0	120	221	16	7.2	3 110	75.0	9.6	539	222
Colonial Heights city	415	2 779	4.4	690	841	60	7.1	11 675	83.7	19.0	2 256	1 002
Covington city	159	879	-	164	264	21	8.0	4 485	71.4	6.4	815	370
Danville city	1 488	7 944	8.0	1 709	2 475	346	14.0	33 196	68.5	13.9	5 530	2 367
Emporia city	158	1 018	5.1	106	265	64	24.2	3 775	58.5	14.2	430	174
Fairfax city	518	2 922	12.0	1 693	983	75	7.6	15 222	88.6	45.7	2 229	825
Falls Church city	367	1 680	15.2	636	426	-	-	7 464	95.9	63.7	1 164	376
Franklin city	280	1 539	10.6	356	477	32	6.7	5 642	71.0	16.4	916	365
Fredericksburg city	425	2 133	8.3	3 503	1 904	95	5.0	11 211	80.2	30.5	1 792	678
Galax city	184	1 067	1.6	195	302	48	15.9	4 782	60.4	11.1	595	294
Hampton city	4 389	25 086	9.0	12 830	9 310	517	5.6	92 477	85.5	21.8	28 312	4 584
Harrisonburg city	779	3 903	8.3	14 822	6 261	296	4.7	17 448	76.8	31.2	2 178	848
Hopewell city	818	3 797	7.2	859	1 112	105	9.4	14 323	71.8	10.2	3 112	973
Lexington city	74	517	2.5	2 876	1 238	8	0.6	3 285	77.1	42.6	638	305
Lynchburg city	2 182	9 774	10.3	7 622	4 792	300	6.3	40 806	78.0	25.2	6 329	2 660
Manassas city	1 135	6 890	12.1	1 916	1 923	244	12.7	21 188	81.3	28.1	3 484	503
Manassas Park city	470	1 915	7.0	477	499	100	20.0	6 224	76.4	20.3	893	154
Martinsville city	467	2 412	3.4	661	703	66	9.4	10 843	68.5	16.6	1 545	785
Newport News city	6 884	32 720	7.5	10 611	10 506	794	7.6	110 083	84.5	19.9	24 021	5 082
Norfolk city	7 464	37 318	9.5	19 085	16 165	1 549	9.6	135 258	78.4	19.6	30 068	7 311
Norton city	62	664	4.4	180	218	7	3.2	2 665	66.5	14.0	367	141
Petersburg city	805	5 998	5.4	1 388	1 704	223	13.1	22 289	68.6	14.8	4 456	1 334
Poquoson city	366	2 367	6.4	527	651	30	4.6	7 759	88.5	31.6	1 463	405
Portsmouth city	3 256	17 668	10.4	5 211	5 791	719	12.4	63 685	75.2	13.8	12 955	3 894
Radford city	202	1 348	4.2	6 952	2 507	21	0.8	6 766	83.4	34.1	1 114	418
Richmond city	6 018	28 914	12.4	19 116	11 559	1 225	10.6	128 555	75.2	29.5	17 936	6 337
Roanoke city	3 106	13 904	6.5	3 590	4 030	796	19.8	65 593	76.0	18.7	11 019	4 098
Salem city	777	3 820	1.6	2 195	1 715	64	3.7	16 657	82.0	19.8	3 101	1 338
Staunton city	685	3 242	15.7	1 387	1 364	55	4.0	16 703	75.6	20.4	2 854	1 165
Suffolk city	2 168	12 400	12.0	3 129	3 204	323	10.1	41 662	76.8	17.3	7 530	1 913
Virginia Beach city	14 804	80 336	8.1	26 275	23 384	1 660	7.1	266 627	90.4	28.1	60 260	12 086
Waynesboro city	690	3 131	4.0	488	845	113	13.4	13 303	77.9	20.6	2 406	1 027
Williamsburg city	156	806	8.7	5 403	2 080	9	0.4	5 360	89.6	45.0	956	445
Winchester city	730	3 344	3.8	1 688	1 688	321	19.0	15 316	75.4	23.7	2 466	939
PLACE												
Abingdon town, Washington County	124	1 007	4.4	344	342	19	5.6	5 755	78.4	30.2	821	365
Accomac town, Accomack County	10	62	9.7	13	29	6	20.7	412	77.4	24.5	73	36
Adwolf CDP, Smyth County	-	260	6.9	47	66	6	9.1	999	76.9	13.9	134	33
Alberta town, Brunswick County	7	52	25.0	6	10	-	-	220	71.8	13.2	37	10
Alexandria city	3 375	12 838	16.1	10 296	3 819	414	10.8	95 730	86.8	54.3	11 828	3 226
Altavista town, Campbell County	93	565	9.9	242	132	-	-	2 425	68.2	19.8	496	217
Amherst town, Amherst County	74	359	8.9	93	103	5	4.9	1 634	74.7	19.4	252	107
Annandale CDP, Fairfax County	1 931	8 367	15.9	3 592	2 274	116	5.1	38 625	89.7	49.2	4 989	1 943
Appalachia town, Wise County	43	317	-	110	97	8	8.2	1 182	63.2	9.2	198	79
Appomattox town, Appomattox County	73	269	3.0	29	57	3	5.3	1 131	64.1	8.7	125	47
Aquia Harbour CDP, Stafford County	289	1 868	8.1	525	589	8	1.4	4 939	96.4	41.1	1 408	181
Arlington CDP, Arlington County	5 085	19 540	11.4	16 371	5 912	611	10.3	138 844	87.8	60.2	15 572	4 952
Ashland town, Hanover County	209	895	1.8	1 230	689	8	1.2	3 781	78.5	20.7	620	185
Atkins CDP, Smyth County	12	199	-	68	38	-	-	771	68.4	5.7	130	27
Bailey's Crossroads CDP, Fairfax County	690	3 309	13.1	1 590	924	248	26.8	15 289	71.7	37.6	1 615	634
Bassett CDP, Henry County	41	146	11.0	50	92	30	32.6	1 009	46.6	10.1	141	70
Basye-Bryce Mountain CDP, Shenandoah County	12	68	-	27	38	8	21.1	689	85.1	31.8	157	56
Bedford city	194	919	5.8	232	244	29	11.9	4 494	70.9	15.2	684	369
Belle Haven town	14	72	6.9	14	25	-	-	361	77.3	17.5	68	22
Accomack County (part)	14	61	4.9	10	19	-	-	316	76.6	17.1	64	18
Northampton County (part)	-	11	18.2	4	6	-	-	45	82.2	20.0	4	4
Belle Haven CDP, Fairfax County	162	700	31.4	445	162	-	-	4 889	92.5	60.6	813	313
Bellwood CDP, Chesterfield County	181	1 177	6.5	219	279	50	17.9	3 894	60.9	7.3	594	170
Bensley CDP, Chesterfield County	218	953	3.1	294	345	63	18.3	3 377	65.9	6.8	548	145
Berryville town, Clarke County	103	466	1.9	97	123	8	6.5	2 123	75.8	18.4	369	160
Big Stone Gap town, Wise County	88	781	3.5	144	238	33	13.9	3 377	66.5	16.4	610	236
Blacksburg town, Montgomery County	511	2 382	6.6	23 895	7 670	68	0.9	12 863	92.9	64.2	1 575	624
Blackstone town, Nottoway County	132	661	7.1	68	151	7	4.6	2 466	68.0	12.8	320	164
Bloxom town, Accomack County	17	49	18.4	13	15	-	-	248	66.9	2.8	36	16

Table 4. **Education and Veteran Status: 2000**—Con.

[Data based on a sample (except Tables 65-68). For information on confidentiality protection, coverage, sampling error, and nonsampling error, see Appendix G.
For location of definitions, see "How to Use This Census Report"]

State County Place	Population 3 years and over enrolled in school				Population 16 to 19 years			Population 25 years and over			Civilian veterans 18 years and over	
		Elementary or high school				Not enrolled in school and not high school graduate						
	Pre-primary school	Number	Percent in private school	College or graduate school	Total	Number	Percent	Number	Percent high school graduate or higher	Percent with Bachelor's degree or higher	Total	65 years and over
PLACE—Con.												
Bluefield town, Tazewell County	139	605	1.0	433	337	8	2.4	3 769	78.7	19.8	619	336
Blue Ridge CDP, Botetourt County	99	559	5.4	160	178	5	2.8	2 408	86.2	22.2	512	140
Bon Air CDP, Chesterfield County	431	3 295	12.1	627	1 177	94	8.0	11 006	93.1	45.4	1 838	740
Boones Mill town, Franklin County	3	54	14.8	23	10	5	50.0	187	75.4	13.4	36	11
Bowling Green town, Caroline County	28	117	18.8	35	30	3	10.0	734	68.5	18.4	115	43
Boyce town, Clarke County	13	99	2.0	20	7	-	-	271	76.4	19.2	27	11
Boydton town, Mecklenburg County	9	58	-	7	21	14	66.7	319	61.1	19.4	36	12
Boykins town, Southampton County	17	102	4.9	15	40	2	5.0	450	64.4	14.9	78	43
Branchville town, Southampton County	-	49	32.7	10	15	-	-	108	67.6	13.0	13	7
Bridgewater town, Rockingham County	99	710	10.7	1 080	608	11	1.8	3 107	84.2	35.6	393	193
Bristol city	501	2 384	7.5	792	792	63	8.0	12 366	72.4	17.0	1 821	847
Broadway town, Rockingham County	64	340	3.8	73	107	8	7.5	1 488	73.2	14.7	213	85
Brodnax town	12	39	12.8	16	21	8	38.1	234	58.1	9.0	29	11
Brunswick County (part)	12	28	10.7	14	18	8	44.4	206	60.7	10.2	23	8
Mecklenburg County (part)	-	11	18.2	2	3	-	-	28	39.3	-	6	3
Brookneal town, Campbell County	28	222	6.8	22	61	18	29.5	855	61.3	10.9	101	24
Buchanan town, Botetourt County	28	201	4.0	54	44	1	2.3	888	73.4	8.3	155	68
Buena Vista city	173	909	2.1	419	377	23	6.1	4 250	69.0	10.5	663	292
Bull Run CDP, Prince William County	436	1 459	4.9	720	519	187	36.0	7 036	84.6	31.7	918	108
Burke CDP, Fairfax County	2 205	12 026	9.9	3 916	3 595	147	4.1	37 545	94.9	59.0	6 526	839
Burkeville town, Nottoway County	-	71	18.3	15	19	7	36.8	336	61.6	9.8	45	27
Cana CDP, Carroll County	39	219	1.8	16	93	6	6.5	902	60.4	5.9	104	33
Cape Charles town, Northampton County	36	203	2.5	32	54	9	16.7	754	65.0	15.9	86	47
Capron town, Southampton County	4	24	29.2	4	8	-	-	126	84.1	25.4	19	7
Castlewood CDP, Russell County	37	306	3.3	48	106	4	3.8	1 498	65.3	14.7	257	159
Cave Spring CDP, Roanoke County	862	3 781	7.9	1 261	1 112	97	8.7	17 776	94.4	41.1	3 035	1 336
Cedar Bluff town, Tazewell County	21	194	4.1	62	58	7	12.1	676	69.5	15.8	97	28
Centreville CDP, Fairfax County	2 151	8 805	5.5	3 360	2 152	82	3.8	30 773	93.5	48.9	3 565	333
Chamberlayne CDP, Henrico County	125	506	11.7	210	178	6	3.4	3 467	87.0	35.8	711	379
Chantilly CDP, Fairfax County	1 542	7 152	10.9	2 996	1 874	78	4.2	27 298	94.7	60.7	3 561	477
Charlotte Court House town, Charlotte County	11	66	1.5	11	16	-	-	301	77.4	19.9	69	26
Charlottesville city	922	4 546	7.7	15 501	5 798	166	2.9	22 868	80.8	40.8	2 838	1 258
Chase City town, Mecklenburg County	63	435	3.9	58	87	18	20.7	1 629	61.3	9.4	269	134
Chatham town, Pittsylvania County	44	227	28.2	36	71	3	4.2	971	77.4	33.1	176	49
Chatmoss CDP, Henry County	57	248	16.9	26	51	10	19.6	1 252	89.6	32.4	162	46
Cheriton town, Northampton County	15	57	-	6	18	8	44.4	386	71.8	12.4	57	28
Chesapeake city	7 393	40 207	8.5	10 785	11 484	902	7.9	125 498	85.1	24.7	25 621	5 300
Chester CDP, Chesterfield County	635	3 502	4.3	853	994	116	11.7	11 478	85.9	27.7	2 159	491
Chesterfield Court House CDP, Chesterfield County	76	609	11.3	247	263	100	38.0	2 297	80.1	19.6	399	54
Chilhowie town, Smyth County	31	232	2.6	47	44	-	-	1 386	63.0	11.3	154	76
Chincoteague town, Accomack County	62	528	9.1	102	193	50	25.9	3 209	71.4	15.1	633	258
Christiansburg town, Montgomery County	569	2 612	6.9	1 131	830	89	10.7	11 535	81.9	25.1	1 695	571
Claremont town, Surry County	8	64	23.4	14	28	-	-	244	79.1	23.4	40	20
Clarksville town	25	201	1.5	47	58	2	3.4	953	74.7	21.4	136	67
Halifax County (part)	-	-	(X)	-	-	-	(X)	-	(X)	(X)	-	-
Mecklenburg County (part)	25	201	1.5	47	58	2	3.4	953	74.7	21.4	136	67
Claypool Hill CDP, Tazewell County	25	280	4.6	139	70	-	-	1 327	79.1	17.5	182	55
Cleveland town, Russell County	2	7	-	-	3	-	-	120	57.5	-	24	13
Clifton town, Fairfax County	9	32	-	13	6	-	-	129	96.1	55.0	13	-
Clifton Forge city	105	661	2.0	120	221	16	7.2	3 110	75.0	9.6	539	222
Clinchco town, Dickenson County	19	57	3.5	2	11	2	18.2	289	63.3	6.2	33	16
Clinchport town, Scott County	-	28	3.6	-	11	4	36.4	49	42.9	-	4	2
Clintwood town, Dickenson County	23	151	2.0	58	42	6	14.3	1 166	61.5	14.2	188	97
Cloverdale CDP, Botetourt County	78	568	16.4	115	182	16	8.8	1 863	87.3	26.4	239	71
Coeburn town, Wise County	28	300	2.0	63	94	11	11.7	1 311	54.2	7.3	170	75
Collinsville CDP, Henry County	191	1 139	1.0	335	312	36	11.5	5 434	73.0	12.4	742	330
Colonial Beach town, Westmoreland County	64	547	0.9	124	147	-	-	2 233	68.2	8.4	427	203
Colonial Heights city	415	2 779	4.4	690	841	60	7.1	11 675	83.7	19.0	2 256	1 002
Columbia town, Fluvanna County	-	7	-	-	-	-	(X)	21	42.9	14.3	1	-
Courtland town, Southampton County	29	194	18.6	36	62	-	-	879	67.2	18.4	160	66
Covington city	159	879	-	164	264	21	8.0	4 485	71.4	6.4	815	370
Craigsville town, Augusta County	16	155	3.2	4	30	-	-	658	60.9	4.4	119	42
Crewe town, Nottoway County	56	429	7.7	29	88	3	3.4	1 501	73.7	18.9	259	95
Crimora CDP, Augusta County	45	315	-	28	91	8	8.8	1 245	70.0	2.7	186	77
Crozet CDP, Albemarle County	125	540	5.0	80	97	13	13.4	1 961	74.9	28.6	241	73
Culpeper town, Culpeper County	432	1 593	6.3	252	495	108	21.8	6 256	71.9	16.3	977	369
Dahlgren CDP, King George County	34	220	2.7	53	72	-	-	635	84.7	33.2	152	41
Dale City CDP, Prince William County	2 239	12 980	6.8	3 510	3 540	250	7.1	33 001	89.0	22.7	7 561	645
Daleville CDP, Botetourt County	27	210	7.1	50	22	-	-	1 018	95.9	34.9	150	78
Damascus town, Washington County	15	107	1.9	26	28	1	3.6	778	59.1	6.7	123	60
Danville city	1 488	7 944	8.0	1 709	2 475	346	14.0	33 196	68.5	13.9	5 530	2 367
Dayton town, Rockingham County	32	248	9.3	58	63	6	9.5	917	78.3	26.6	100	44
Dendron town, Surry County	6	53	5.7	10	15	-	-	176	71.0	9.1	37	4
Dillwyn town, Buckingham County	14	72	-	12	16	5	31.3	408	51.0	7.4	41	20
Dooms CDP, Augusta County	12	176	8.0	8	51	-	-	940	65.7	6.1	129	45
Drakes Branch town, Charlotte County	25	96	-	12	26	3	11.5	343	64.4	14.3	62	31
Dryden CDP, Lee County	44	146	6.8	30	44	7	15.9	887	60.3	5.5	77	33
Dublin town, Pulaski County	48	262	-	178	113	39	34.5	1 807	72.6	12.8	224	105
Duffield town, Scott County	-	14	-	2	4	-	-	42	76.2	-	2	-
Dumbarton CDP, Henrico County	163	856	7.4	492	313	20	6.4	4 636	81.7	21.5	709	328
Dumfries town, Prince William County	208	1 054	2.3	174	289	12	4.2	2 697	71.6	12.9	526	73
Dungannon town, Scott County	11	49	-	5	11	2	18.2	202	61.4	8.4	20	3

Table 4. **Education and Veteran Status: 2000**—Con.

[Data based on a sample (except Tables 65-68). For information on confidentiality protection, coverage, sampling error, and nonsampling error, see Appendix G.
For location of definitions, see "How to Use This Census Report"]

State County Place	Population 3 years and over enrolled in school				Population 16 to 19 years			Population 25 years and over			Civilian veterans 18 years and over	
		Elementary or high school				Not enrolled in school and not high school graduate						
	Pre-primary school	Number	Percent in private school	College or graduate school	Total	Number	Percent	Number	Percent high school graduate or higher	Percent with Bachelor's degree or higher	Total	65 years and over
PLACE—Con.												
Dunn Loring CDP, Fairfax County	275	1 057	17.9	468	231	55	23.8	5 426	92.1	57.1	773	343
East Highland Park CDP, Henrico County	342	2 219	2.2	512	646	74	11.5	8 385	74.1	12.4	1 418	402
Eastville town, Northampton County	2	18	50.0	6	33	27	81.8	138	71.7	18.8	25	14
Edinburg town, Shenandoah County	11	90	3.3	23	16	1	6.3	613	71.9	13.7	115	66
Elkton town, Rockingham County	47	315	6.0	30	146	10	6.8	1 305	71.4	10.3	215	69
Elliston-Lafayette CDP, Montgomery County	71	314	1.3	30	52	5	9.6	777	68.6	5.3	110	36
Emory-Meadow View CDP, Washington County	27	287	-	663	415	6	1.4	1 348	67.1	23.3	181	73
Emporia city	158	1 018	5.1	106	265	64	24.2	3 775	58.5	14.2	430	174
Ettrick CDP, Chesterfield County	134	720	2.8	2 146	1 276	8	0.6	2 392	79.7	24.1	474	208
Ewing CDP, Lee County	8	77	-	55	46	-	-	354	53.4	17.8	33	18
Exmore town, Northampton County	31	194	3.6	43	68	8	11.8	774	75.2	11.8	122	62
Fairfax city	518	2 922	12.0	1 693	983	75	7.6	15 222	88.6	45.7	2 229	825
Fairlawn CDP, Pulaski County	106	365	-	92	59	-	-	1 695	82.1	15.8	240	153
Fairview Beach CDP, King George County	9	34	20.6	-	14	-	-	175	74.9	18.3	47	27
Falls Church city	367	1 680	15.2	636	426	-	-	7 464	95.9	63.7	1 164	376
Falmouth CDP, Stafford County	112	699	10.6	132	190	17	8.9	2 401	85.9	28.9	548	124
Fancy Gap CDP, Carroll County	-	42	64.3	19	27	-	-	173	80.9	31.8	17	9
Farmville town	88	687	9.2	2 558	1 339	-	-	3 023	77.3	29.2	433	217
Cumberland County (part)	-	38	21.1	6	9	-	-	326	69.0	16.9	43	19
Prince Edward County (part)	88	649	8.5	2 552	1 330	-	-	2 697	78.3	30.7	390	198
Ferrum CDP, Franklin County	11	70	-	691	346	-	-	525	72.0	20.2	75	29
Fieldale CDP, Henry County	9	135	-	32	39	8	20.5	694	67.4	5.9	140	83
Fincastle town, Botetourt County	7	46	-	3	14	-	-	245	85.3	24.5	36	13
Fishersville CDP, Augusta County	203	724	7.2	205	235	37	15.7	3 587	80.8	23.8	522	214
Floyd town, Floyd County	14	44	-	4	18	2	11.1	341	69.5	21.1	51	27
Forest CDP, Bedford County	254	1 533	10.0	443	356	10	2.8	5 366	94.1	39.5	776	216
Fort Belvoir CDP, Fairfax County	538	1 824	5.6	619	303	31	10.2	3 238	96.6	22.5	719	-
Fort Chiswell CDP, Wythe County	24	136	-	104	83	14	16.9	649	83.4	10.5	98	15
Fort Hunt CDP, Fairfax County	611	2 129	17.4	482	475	7	1.5	9 272	96.4	68.4	2 096	1 013
Fort Lee CDP, Prince George County	401	1 045	2.3	494	1 099	41	3.7	2 723	98.2	29.3	536	-
Franconia CDP, Fairfax County	1 170	4 162	14.4	2 476	957	41	4.3	23 082	95.0	58.7	3 605	456
Franklin city	280	1 539	10.6	356	477	32	6.7	5 642	71.0	16.4	916	365
Fredericksburg city	425	2 133	8.3	3 503	1 904	95	5.0	11 211	80.2	30.5	1 792	678
Fries town, Grayson County	7	94	-	13	24	2	8.3	453	55.8	6.8	85	36
Front Royal town, Warren County	319	2 272	7.5	370	593	71	12.0	9 057	70.7	13.3	1 310	477
Gainesville CDP, Prince William County	178	482	21.0	260	128	11	8.6	3 002	88.7	36.7	586	199
Galax city	184	1 067	1.6	195	302	48	15.9	4 782	60.4	11.1	595	294
Gate City town, Scott County	37	240	-	84	128	23	18.0	1 619	71.6	17.6	273	124
Glade Spring town, Washington County	24	221	1.8	47	74	4	5.4	995	68.4	9.7	142	78
Glasgow town, Rockbridge County	34	167	2.4	28	58	5	8.6	691	65.8	4.6	121	49
Glen Allen CDP, Henrico County	370	2 140	7.5	751	569	29	5.1	8 640	92.0	36.3	1 133	281
Glen Lyn town, Giles County	4	22	-	6	4	2	50.0	84	71.4	6.0	14	3
Gloucester Courthouse CDP, Gloucester County	16	324	9.9	88	91	-	-	1 752	82.1	25.1	264	114
Gloucester Point CDP, Gloucester County	210	1 735	2.9	501	504	101	20.0	6 305	83.3	19.8	1 262	355
Gordonsville town	30	266	1.9	33	130	5	3.8	962	73.0	12.0	140	49
Louisa County (part)	3	-	(X)	-	2	-	-	6	66.7	-	-	-
Orange County (part)	27	266	1.9	33	128	5	3.9	956	73.0	12.0	140	49
Goshen town, Rockbridge County	7	62	-	5	23	5	21.7	275	62.9	4.4	47	22
Great Falls CDP, Fairfax County	490	1 799	21.2	292	431	-	-	5 741	97.3	76.3	812	218
Greenville CDP, Augusta County	12	157	10.8	33	22	8	36.4	1 032	67.1	5.4	151	56
Gretna town, Pittsylvania County	21	158	2.5	19	50	8	16.0	970	67.3	11.8	134	66
Grottoes town	67	353	-	51	79	5	6.3	1 338	78.8	10.4	191	64
Augusta County (part)	-	-	(X)	-	-	-	(X)	-	(X)	(X)	-	-
Rockingham County (part)	67	353	-	51	79	5	6.3	1 338	78.8	10.4	191	64
Groveton CDP, Fairfax County	805	3 431	12.4	1 270	935	110	11.8	14 392	81.7	38.5	2 404	611
Grundy town, Buchanan County	17	172	9.3	74	114	37	32.5	675	79.3	36.4	75	39
Halifax town, Halifax County	22	228	7.0	48	60	7	11.7	1 057	69.4	25.3	125	49
Hallwood town, Accomack County	8	67	13.4	5	11	-	-	198	67.2	9.1	36	6
Hamilton town, Loudoun County	16	121	1.7	33	41	-	-	378	84.1	40.2	46	11
Hampden Sydney CDP, Prince Edward County	21	110	11.8	875	370	-	-	217	85.3	36.4	29	21
Hampton city	4 389	25 086	9.0	12 830	9 310	517	5.6	92 477	85.5	21.8	28 312	4 584
Harrisonburg city	779	3 903	8.3	14 822	6 261	296	4.7	17 448	76.8	31.2	2 178	848
Haymarket town, Prince William County	62	143	8.4	47	20	3	15.0	592	87.7	31.4	71	9
Haysi town, Dickenson County	5	37	-	13	19	-	-	129	75.2	12.4	20	9
Herndon town, Fairfax County	837	3 750	10.3	1 182	1 210	131	10.8	13 721	80.9	40.8	1 648	176
Highland Springs CDP, Henrico County	625	2 893	5.7	617	867	125	14.4	9 536	75.2	9.5	1 530	438
Hillsboro town, Loudoun County	2	4	50.0	5	3	-	-	66	95.5	75.8	19	9
Hillsville town, Carroll County	52	350	5.7	97	127	17	13.4	1 833	72.7	15.3	305	144
Hollins CDP	401	1 918	10.9	1 142	853	16	1.9	10 300	83.2	20.6	1 627	710
Botetourt County (part)	-	26	-	-	11	-	-	132	72.0	13.6	17	-
Roanoke County (part)	401	1 892	11.1	1 142	842	16	1.9	10 168	83.3	20.7	1 610	710
Honaker town, Russell County	33	170	-	34	54	6	11.1	640	58.0	4.7	71	27
Hopewell city	818	3 797	7.2	859	1 112	105	9.4	14 323	71.8	10.2	3 112	973
Horse Pasture CDP, Henry County	34	328	1.8	119	85	6	7.1	1 623	67.6	7.6	219	60
Huntington CDP, Fairfax County	105	731	9.8	873	136	10	7.4	6 461	90.0	54.1	1 102	273
Hurt town, Pittsylvania County	44	213	3.8	46	62	3	4.8	855	70.6	9.2	125	55
Hybla Valley CDP, Fairfax County	470	3 048	7.3	847	805	94	11.7	10 863	76.4	31.8	1 675	518
Idylwood CDP, Fairfax County	450	1 963	13.5	1 199	585	17	2.9	11 387	86.4	54.5	1 216	300
Independence town, Grayson County	11	99	-	25	41	12	29.3	786	61.7	11.7	132	81

Table 4. **Education and Veteran Status: 2000**—Con.

[Data based on a sample (except Tables 65-68). For information on confidentiality protection, coverage, sampling error, and nonsampling error, see Appendix G.
For location of definitions, see "How to Use This Census Report"]

State County Place	Population 3 years and over enrolled in school				Population 16 to 19 years			Population 25 years and over			Civilian veterans 18 years and over	
		Elementary or high school				Not enrolled in school and not high school graduate						
	Pre-primary school	Number	Percent in private school	College or graduate school	Total	Number	Percent	Number	Percent high school graduate or higher	Percent with Bachelor's degree or higher	Total	65 years and over
PLACE—Con.												
Iron Gate town, Alleghany County	8	34	-	15	17	-	-	306	66.3	3.6	69	33
Irvington town, Lancaster County	8	70	45.7	19	28	1	3.6	578	92.4	45.0	125	79
Ivor town, Southampton County	13	33	6.1	2	14	3	21.4	234	74.4	10.7	23	10
Jarratt town	20	76	31.6	26	20	1	5.0	446	72.0	18.4	104	30
Greensville County (part)	15	45	28.9	10	6	1	16.7	313	71.2	16.9	61	16
Sussex County (part)	5	31	35.5	16	14	-	-	133	73.7	21.8	43	14
Jefferson CDP, Fairfax County	942	3 806	13.4	1 603	1 108	121	10.9	19 303	81.5	40.4	1 994	726
Jolivue CDP, Augusta County	36	129	3.9	72	13	-	-	783	81.6	17.2	147	49
Jonesville town, Lee County	22	78	2.6	32	37	13	35.1	774	64.1	14.2	144	61
Keller town, Accomack County	9	19	-	14	12	3	25.0	124	74.2	9.7	26	15
Kenbridge town, Lunenburg County	31	161	5.6	47	89	22	24.7	849	65.4	13.8	151	61
Keokee CDP, Lee County	6	87	-	-	3	-	-	230	66.1	2.6	23	7
Keysville town, Charlotte County	23	104	3.8	33	58	-	-	563	66.3	21.7	82	45
Kilmarnock town	23	190	3.7	22	36	6	16.7	921	73.6	23.6	163	117
Lancaster County (part)	23	187	3.7	22	36	6	16.7	876	73.3	23.5	157	111
Northumberland County (part)	-	3	-	-	-	-	(X)	45	80.0	24.4	6	6
La Crosse town, Mecklenburg County	10	74	-	20	20	4	20.0	411	60.1	6.6	56	28
Lake Barcroft CDP, Fairfax County	289	1 302	23.6	506	310	22	7.1	6 678	92.1	61.3	994	513
Lake Monticello CDP, Fluvanna County	272	956	11.7	373	224	13	5.8	4 982	94.3	39.1	1 158	560
Lake Ridge CDP, Prince William County	1 051	6 576	7.0	2 214	1 798	59	3.3	19 389	95.1	44.3	4 307	487
Lakeside CDP, Henrico County	319	1 339	9.6	461	412	67	16.3	8 279	81.8	21.0	1 231	519
Laurel CDP, Henrico County	368	2 078	10.9	873	787	85	10.8	10 053	84.1	26.2	1 464	482
Laurel Park CDP, Henry County	22	154	-	40	22	-	-	575	79.5	7.1	128	14
Lawrenceville town, Brunswick County	32	137	5.1	389	178	11	6.2	631	70.4	21.1	91	33
Laymantown CDP, Botetourt County	52	374	3.2	68	139	12	8.6	1 258	88.6	29.2	229	80
Lebanon town, Russell County	95	500	3.6	104	179	12	6.7	2 325	71.3	12.2	338	147
Leesburg town, Loudoun County	1 536	4 708	8.1	1 154	1 057	83	7.9	18 261	89.8	41.3	2 646	419
Lexington city	74	517	2.5	2 876	1 238	8	0.6	3 285	77.1	42.6	638	305
Lincolnia CDP, Fairfax County	626	2 521	8.6	1 110	770	132	17.1	10 281	79.8	39.4	1 156	311
Linton Hall CDP, Prince William County	500	1 527	16.2	493	240	3	1.3	5 338	95.7	49.4	805	42
Loch Lomond CDP, Prince William County	106	793	8.6	80	192	64	33.3	2 122	80.3	18.3	374	69
Lorton CDP, Fairfax County	626	2 933	9.2	1 389	681	65	9.5	12 036	79.5	29.0	2 125	138
Louisa town, Louisa County	35	202	7.9	62	46	4	8.7	952	70.9	19.5	123	50
Lovettsville town, Loudoun County	41	151	7.3	34	55	2	3.6	573	91.6	25.0	85	11
Low Moor CDP, Alleghany County	12	27	-	-	-	-	(X)	261	59.4	11.5	38	11
Luray town, Page County	87	829	7.5	66	262	16	6.1	3 444	73.1	15.8	468	216
Lynchburg city	2 182	9 774	10.3	7 622	4 792	300	6.3	40 806	78.0	25.2	6 329	2 660
Lyndhurst CDP, Augusta County	31	360	2.8	26	134	26	19.4	1 109	82.2	12.4	120	46
McKenney town, Dinwiddie County	-	62	6.5	25	31	1	3.2	308	72.4	13.6	59	16
McLean CDP, Fairfax County	1 684	6 929	26.6	1 405	1 671	28	1.7	27 686	97.1	75.4	4 250	2 179
Madison town, Madison County	2	17	-	15	10	3	30.0	151	75.5	19.2	25	19
Madison Heights CDP, Amherst County	252	1 651	14.2	422	544	84	15.4	7 914	65.1	8.7	1 127	505
Manassas city	1 135	6 890	12.1	1 916	1 923	244	12.7	21 188	81.3	28.1	3 484	503
Manassas Park city	470	1 915	7.0	477	499	100	20.0	6 224	76.4	20.3	893	154
Mantua CDP, Fairfax County	195	1 423	2.7	469	356	6	1.7	5 224	96.9	59.3	1 161	491
Marion town, Smyth County	141	987	1.6	238	435	23	5.3	4 495	68.0	17.4	757	334
Martinsville city	467	2 412	3.4	661	703	66	9.4	10 843	68.5	16.6	1 545	785
Massanutten CDP, Rockingham County	51	359	2.2	61	73	-	-	1 363	96.0	47.6	226	97
Matoaca CDP, Chesterfield County	55	480	8.1	73	140	7	5.0	1 540	73.1	16.8	294	89
Max Meadows CDP, Wythe County	31	69	-	8	27	8	29.6	361	59.0	4.2	92	32
Mechanicsville CDP, Hanover County	1 196	5 574	2.9	1 244	1 448	70	4.8	20 414	88.6	25.4	3 263	1 062
Melfa town, Accomack County	7	74	4.1	18	27	8	29.6	336	83.0	7.7	58	30
Merrifield CDP, Fairfax County	395	1 232	11.2	960	474	59	12.4	7 649	90.7	57.4	726	200
Merrimac CDP, Montgomery County	43	190	15.3	159	45	3	6.7	1 348	77.6	23.5	184	111
Middleburg town, Loudoun County	21	72	36.1	11	26	2	7.7	458	76.2	31.2	49	22
Middletown town, Frederick County	39	189	8.5	25	33	4	12.1	663	75.4	14.5	89	19
Mineral town, Louisa County	14	60	3.3	5	20	6	30.0	286	70.3	15.7	52	31
Montclair CDP, Prince William County	672	3 754	11.0	1 031	1 005	18	1.8	9 586	96.2	49.6	2 176	169
Monterey town, Highland County	3	24	-	-	9	-	-	138	78.3	27.5	24	12
Montrose CDP, Henrico County	234	1 208	4.4	324	354	45	12.7	4 279	77.2	12.3	634	175
Montross town, Westmoreland County	5	43	4.7	10	14	-	-	253	85.4	20.2	45	18
Mount Crawford town, Rockingham County	3	52	25.0	26	25	4	16.0	152	78.3	23.0	21	11
Mount Jackson town, Shenandoah County	52	240	10.0	30	70	23	32.9	1 112	62.8	11.3	173	74
Mount Vernon CDP, Fairfax County	822	5 173	11.6	1 761	1 435	148	10.3	18 938	85.1	36.8	3 571	1 005
Narrows town, Giles County	90	304	7.2	64	105	9	8.6	1 464	77.7	11.6	194	80
Nassawadox town, Northampton County	9	70	17.1	17	29	3	10.3	446	53.4	15.5	45	26
New Castle town, Craig County	7	12	-	4	5	-	-	121	76.9	8.3	20	11
Newington CDP, Fairfax County	845	4 128	10.3	1 210	1 201	19	1.6	12 782	91.3	51.4	2 561	486
New Market town, Shenandoah County	33	188	17.0	41	51	14	27.5	1 177	73.1	19.7	177	87
Newport News city	6 884	32 720	7.5	10 611	10 506	794	7.6	110 083	84.5	19.9	24 021	5 082
Newsoms town, Southampton County	2	51	15.7	15	21	-	-	185	68.1	14.1	38	11
Nickelsville town, Scott County	22	67	-	8	15	2	13.3	291	60.5	8.6	43	21
Nokesville CDP, Prince William County	45	178	13.5	33	66	6	9.1	818	88.3	21.3	151	50
Norfolk city	7 464	37 318	9.5	19 085	16 165	1 549	9.6	135 258	78.4	19.6	30 068	7 311
North Shore CDP, Franklin County	23	198	-	34	28	-	-	1 859	88.6	33.4	488	260
North Springfield CDP, Fairfax County	196	1 565	8.8	647	375	11	2.9	6 429	88.4	45.4	1 136	462
Norton city	62	664	4.4	180	218	7	3.2	2 665	66.5	14.0	367	141
Oak Level CDP, Henry County	22	158	11.4	41	55	-	-	721	58.5	6.1	141	47
Oakton CDP, Fairfax County	1 053	4 517	14.0	2 041	1 439	93	6.5	20 458	93.6	63.0	2 742	733
Occoquan town	16	57	24.6	47	8	8	100.0	492	98.4	44.1	114	24
Fairfax County (part)	-	-	(X)	-	-	-	(X)	-	(X)	(X)	-	-
Prince William County (part)	16	57	24.6	47	8	8	100.0	492	98.4	44.1	114	24

Table 4. **Education and Veteran Status: 2000**—Con.

[Data based on a sample (except Tables 65-68). For information on confidentiality protection, coverage, sampling error, and nonsampling error, see Appendix G.
For location of definitions, see "How to Use This Census Report"]

State County Place	Population 3 years and over enrolled in school				Population 16 to 19 years			Population 25 years and over			Civilian veterans 18 years and over	
		Elementary or high school				Not enrolled in school and not high school graduate						
	Pre-primary school	Number	Percent in private school	College or graduate school	Total	Number	Percent	Number	Percent high school graduate or higher	Percent with Bachelor's degree or higher	Total	65 years and over
PLACE—Con.												
Onancock town, Accomack County	36	224	4.9	34	80	13	16.3	1 060	70.7	20.5	183	88
Onley town, Accomack County	10	55	36.4	16	18	3	16.7	358	79.6	16.5	54	38
Orange town, Orange County	75	587	5.1	138	188	42	22.3	2 818	70.8	21.0	442	153
Painter town, Accomack County	3	29	-	12	13	-	-	166	74.1	12.7	24	11
Pamplin City town	9	47	-	4	17	4	23.5	127	66.1	7.1	19	12
Appomattox County (part)	9	47	-	4	17	4	23.5	117	63.2	7.7	19	12
Prince Edward County (part)	-	-	(X)	-	-	-	(X)	10	100.0	-	-	-
Parksley town, Accomack County	13	152	11.8	39	41	3	7.3	538	78.1	16.5	123	51
Patrick Springs CDP, Patrick County	119	284	5.3	61	86	12	14.0	1 361	61.6	9.8	169	73
Pearisburg town, Giles County	97	316	4.1	99	115	10	8.7	1 806	81.7	16.7	320	154
Pembroke town, Giles County	30	128	1.6	34	27	-	-	772	76.9	7.5	104	38
Penhook CDP, Franklin County	17	88	-	12	16	3	18.8	501	73.1	26.7	85	17
Pennington Gap town, Lee County	28	238	1.3	37	74	17	23.0	1 356	58.5	9.8	203	105
Petersburg city	805	5 998	5.4	1 388	1 704	223	13.1	22 289	68.6	14.8	4 456	1 334
Phenix town, Charlotte County	-	35	-	6	10	-	-	126	72.2	4.8	37	16
Pimmit Hills CDP, Fairfax County	193	963	14.8	317	255	16	6.3	4 342	85.1	37.7	645	188
Pocahontas town, Tazewell County	14	79	-	22	17	-	-	322	64.3	10.9	51	29
Poquoson city	366	2 367	6.4	527	651	30	4.6	7 759	88.5	31.6	1 463	405
Port Royal town, Caroline County	3	36	-	1	5	-	-	126	71.4	0.8	20	20
Portsmouth city	3 256	17 668	10.4	5 211	5 791	719	12.4	63 685	75.2	13.8	12 955	3 894
Pound town, Wise County	29	186	5.4	51	52	9	17.3	740	67.2	12.2	98	49
Pulaski town, Pulaski County	210	1 224	-	347	423	35	8.3	6 664	66.0	9.4	1 024	395
Purcellville town, Loudoun County	165	841	5.9	118	237	15	6.3	2 225	87.7	33.7	368	129
Quantico town, Prince William County	7	27	-	12	24	8	33.3	380	76.6	16.1	100	17
Quantico Station CDP	343	1 095	14.7	466	365	5	1.4	2 415	97.5	42.3	313	4
Prince William County (part)	343	1 095	14.7	461	360	5	1.4	2 315	97.4	40.6	313	4
Stafford County (part)	-	-	(X)	5	5	-	-	100	100.0	82.0	-	-
Radford city	202	1 348	4.2	6 952	2 507	21	0.8	6 766	83.4	34.1	1 114	418
Raven CDP	66	346	7.5	94	146	7	4.8	1 775	52.6	1.6	154	77
Russell County (part)	21	27	-	5	23	-	-	327	70.3	-	34	14
Tazewell County (part)	45	319	8.2	89	123	7	5.7	1 448	48.5	2.0	120	63
Remington town, Fauquier County	20	122	6.6	16	42	14	33.3	385	65.5	11.9	48	6
Reston CDP, Fairfax County	1 971	8 166	10.2	3 458	2 097	108	5.2	39 922	93.2	62.8	5 046	1 098
Rich Creek town, Giles County	29	70	4.3	17	22	-	-	530	73.6	9.2	74	28
Richlands town, Tazewell County	56	598	6.7	197	247	11	4.5	3 134	62.1	10.4	520	251
Richmond city	6 018	28 914	12.4	19 116	11 559	1 225	10.6	128 555	75.2	29.5	17 936	6 337
Ridgeway town, Henry County	12	167	-	19	49	6	12.2	502	66.3	11.2	83	23
Roanoke city	3 106	13 904	6.5	3 590	4 030	796	19.8	65 593	76.0	18.7	11 019	4 098
Rocky Mount town, Franklin County	93	578	12.1	135	197	27	13.7	2 838	64.2	15.6	372	180
Rose Hill CDP, Fairfax County	515	2 261	17.1	911	608	12	2.0	10 588	90.0	47.8	1 858	555
Rose Hill CDP, Lee County	38	103	-	33	13	-	-	528	47.9	6.6	60	25
Round Hill town, Loudoun County	20	94	12.8	17	22	-	-	328	85.7	30.5	44	13
Rural Retreat town, Wythe County	47	179	4.5	35	54	6	11.1	875	71.8	10.7	112	51
Rushmere CDP, Isle of Wight County	32	151	17.2	54	18	-	-	804	72.0	18.2	98	13
Rustburg CDP, Campbell County	31	269	11.9	23	72	16	22.2	941	69.9	11.8	114	21
St. Charles town, Lee County	8	19	-	-	4	-	-	104	49.0	1.9	18	8
St. Paul town	27	133	-	51	45	-	-	664	67.8	17.2	120	52
Russell County (part)	1	45	-	14	13	-	-	143	75.5	18.9	23	3
Wise County (part)	26	88	-	37	32	-	-	521	65.6	16.7	97	49
Salem city	777	3 820	1.6	2 195	1 715	64	3.7	16 657	82.0	19.8	3 101	1 338
Saltville town	28	365	1.9	74	82	16	19.5	1 526	67.6	7.3	233	73
Smyth County (part)	28	342	2.0	70	78	16	20.5	1 316	68.0	8.5	198	62
Washington County (part)	-	23	-	4	4	-	-	210	65.2	-	35	11
Sandy Level CDP, Henry County	20	121	-	18	58	7	12.1	460	45.0	1.5	39	16
Saxis town, Accomack County	9	46	-	4	11	3	27.3	286	47.2	7.7	19	8
Scottsburg town, Halifax County	4	38	-	-	10	-	-	98	68.4	11.2	13	3
Scottsville town	28	81	-	22	17	-	-	414	79.7	23.9	58	32
Albemarle County (part)	28	81	-	22	17	-	-	389	79.2	23.1	56	30
Fluvanna County (part)	-	-	(X)	-	-	-	(X)	25	88.0	36.0	2	2
Selma CDP, Alleghany County	13	74	-	9	13	-	-	347	80.4	6.3	99	40
Seven Corners CDP, Fairfax County	194	1 326	11.8	581	439	133	30.3	5 877	63.4	29.2	335	116
Shawsville CDP, Montgomery County	39	128	-	11	27	-	-	749	61.8	14.0	125	40
Shenandoah town, Page County	53	252	-	27	71	12	16.9	1 293	71.2	8.7	258	104
Sherando CDP, Augusta County	22	58	-	-	51	10	19.6	434	78.3	5.8	68	27
Short Pump CDP, Henrico County	-	9	-	-	-	-	(X)	105	61.9	7.6	40	40
Smithfield town, Isle of Wight County	193	1 081	13.2	204	342	39	11.4	4 076	75.9	19.3	850	228
South Boston town, Halifax County	295	1 320	2.3	244	344	42	12.2	5 897	64.2	14.0	812	353
South Hill town, Mecklenburg County	129	644	8.9	169	233	36	15.5	3 085	73.5	17.2	473	146
Spotsylvania Courthouse CDP, Spotsylvania County	134	1 092	4.9	199	299	16	5.4	2 214	83.0	17.2	412	38
Springfield CDP, Fairfax County	962	4 671	10.5	2 103	1 476	171	11.6	20 734	83.3	37.9	3 141	1 069
Stanardsville town, Greene County	14	53	17.0	2	11	-	-	317	70.0	12.9	34	15
Stanley town, Page County	27	194	3.6	16	74	18	24.3	858	50.6	2.8	111	41
Stanleytown CDP, Henry County	55	180	21.7	62	71	17	23.9	1 064	64.3	9.0	178	74
Staunton city	685	3 242	15.7	1 387	1 364	55	4.0	16 703	75.6	20.4	2 854	1 165
Stephens City town, Frederick County	26	192	2.6	26	59	1	1.7	775	75.9	14.8	121	44
Stony Creek town, Sussex County	-	19	26.3	4	2	-	-	165	70.3	21.2	27	8

Table 4. **Education and Veteran Status: 2000**—Con.

[Data based on a sample (except Tables 65-68). For information on confidentiality protection, coverage, sampling error, and nonsampling error, see Appendix G.
For location of definitions, see "How to Use This Census Report"]

State County Place	Population 3 years and over enrolled in school				Population 16 to 19 years			Population 25 years and over			Civilian veterans 18 years and over	
		Elementary or high school				Not enrolled in school and not high school graduate						
	Pre-primary school	Number	Percent in private school	College or graduate school	Total	Number	Percent	Number	Percent high school graduate or higher	Percent with Bachelor's degree or higher	Total	65 years and over
PLACE—Con.												
Strasburg town, Shenandoah County	141	683	3.5	63	235	47	20.0	2 832	70.6	8.7	459	139
Stuart town, Patrick County	23	132	-	20	66	21	31.8	642	65.4	18.8	78	41
Stuarts Draft CDP, Augusta County	288	1 615	5.3	127	439	18	4.1	5 604	80.0	14.6	938	289
Sudley CDP, Prince William County	171	1 780	7.5	364	464	6	1.3	5 030	86.9	31.1	841	138
Suffolk city	2 168	12 400	12.0	3 129	3 204	323	10.1	41 662	76.8	17.3	7 530	1 913
Sugar Grove CDP, Smyth County	26	99	5.1	11	30	6	20.0	449	45.9	1.1	88	50
Surry town, Surry County	5	31	29.0	4	11	2	18.2	168	78.6	25.0	35	8
Tangier town, Accomack County	2	103	1.0	13	24	-	-	413	52.3	5.6	47	25
Tappahannock town, Essex County	46	340	5.9	60	82	3	3.7	1 423	73.4	18.1	182	78
Tazewell town, Tazewell County	89	593	2.7	156	143	10	7.0	2 979	75.8	17.3	482	216
The Plains town, Fauquier County	18	41	17.1	16	8	-	-	195	62.6	29.2	17	4
Timberlake CDP, Campbell County	290	1 704	16.0	488	460	18	3.9	7 639	85.3	22.1	1 336	363
Timberville town, Rockingham County	40	298	6.7	41	75	8	10.7	1 239	63.7	8.6	166	71
Toms Brook town, Shenandoah County	5	48	2.1	7	21	2	9.5	188	69.7	8.0	39	4
Triangle CDP, Prince William County	174	830	5.3	277	278	54	19.4	3 295	80.8	15.2	764	120
Troutdale town, Grayson County	6	186	52.7	40	10	-	-	965	63.1	6.8	79	14
Troutville town, Botetourt County	11	45	13.3	17	23	-	-	320	83.1	10.3	64	25
Tuckahoe CDP, Henrico County	1 567	6 879	22.2	2 194	1 861	39	2.1	30 394	93.1	49.9	4 679	2 519
Tysons Corner CDP, Fairfax County	492	1 999	16.9	1 469	631	7	1.1	13 963	95.0	69.8	1 347	499
Union Hall CDP, Franklin County	27	78	-	37	37	-	-	783	83.9	24.1	150	69
Urbanna town, Middlesex County	8	82	17.1	24	29	-	-	433	85.9	37.0	91	55
Vansant CDP, Buchanan County	19	129	5.4	18	26	6	23.1	756	66.3	13.5	78	36
Verona CDP, Augusta County	103	664	-	126	193	17	8.8	2 505	78.7	12.1	462	162
Victoria town, Lunenburg County	68	285	6.0	52	106	15	14.2	1 249	67.2	11.3	180	86
Vienna town, Fairfax County	577	2 415	14.9	609	654	21	3.2	10 366	92.1	56.4	1 622	616
Villa Heights CDP, Henry County	26	125	-	51	19	10	52.6	595	65.9	9.1	87	37
Vinton town, Roanoke County	268	1 190	1.3	239	342	29	8.5	5 419	74.6	10.1	909	312
Virgilina town, Halifax County	2	15	-	5	2	-	-	128	59.4	10.2	12	3
Virginia Beach city	14 804	80 336	8.1	26 275	23 384	1 660	7.1	266 627	90.4	28.1	60 260	12 086
Wachapreague town, Accomack County	2	18	33.3	12	12	4	33.3	198	87.9	24.7	44	21
Wakefield town, Sussex County	26	155	3.2	28	57	6	10.5	740	65.9	9.9	101	43
Warrenton town, Fauquier County	215	1 018	10.8	353	347	20	5.8	4 630	83.2	25.7	926	333
Warsaw town, Richmond County	15	173	10.4	71	26	8	30.8	1 088	61.2	15.6	156	76
Washington town, Rappahannock County	-	24	25.0	3	10	-	-	133	78.2	32.3	14	11
Waverly town, Sussex County	77	450	10.0	59	143	16	11.2	1 572	60.4	12.5	198	84
Waynesboro city	690	3 131	4.0	488	845	113	13.4	13 303	77.9	20.6	2 406	1 027
Weber City town, Scott County	25	167	6.0	43	67	6	9.0	1 037	67.2	12.2	163	65
West Gate CDP, Prince William County	176	1 205	7.9	348	347	74	21.3	4 558	74.0	14.5	656	93
Westlake Corner CDP, Franklin County	12	83	-	20	7	-	-	767	83.8	31.4	159	84
West Point town, King William County	51	585	0.5	101	96	2	2.1	1 986	83.0	20.0	364	157
West Springfield CDP, Fairfax County	972	5 229	10.0	1 950	1 443	19	1.3	19 431	95.5	57.7	3 701	1 088
Weyers Cave CDP, Augusta County	46	221	9.5	12	54	6	11.1	828	84.4	23.8	90	43
White Stone town, Lancaster County	2	66	3.0	1	21	2	9.5	231	71.9	16.0	26	18
Williamsburg city	156	806	8.7	5 403	2 080	9	0.4	5 360	89.6	45.0	956	445
Winchester city	730	3 344	3.8	1 688	1 688	321	19.0	15 316	75.4	23.7	2 466	939
Windsor town, Isle of Wight County	23	153	12.4	32	59	5	8.5	664	77.1	16.3	125	16
Wise town, Wise County	91	433	4.6	231	156	-	-	2 114	69.7	23.1	277	112
Wolf Trap CDP, Fairfax County	722	2 762	24.1	629	590	7	1.2	9 247	98.3	76.9	1 503	466
Woodbridge CDP, Prince William County	1 107	5 977	5.2	1 682	1 743	272	15.6	18 900	80.3	15.8	3 935	794
Woodlawn CDP, Carroll County	4	282	12.4	142	98	10	10.2	1 747	62.9	10.9	235	117
Woodstock town, Shenandoah County	102	519	18.7	59	137	-	-	2 697	81.9	19.6	513	226
Wyndham CDP, Henrico County	472	1 218	5.0	169	115	10	8.7	3 836	99.1	74.1	330	67
Wytheville town, Wythe County	219	923	0.8	308	363	6	1.7	5 810	71.2	19.8	977	380
Yorkshire CDP, Prince William County	290	1 182	2.7	286	283	60	21.2	4 144	72.7	15.6	530	63
Yorktown CDP, York County	-	12	-	12	6	-	-	141	97.2	38.3	15	8

Table 5. **Disability Status: 2000**

[Data based on a sample (except Tables 65-68). For information on confidentiality protection, coverage, sampling error, and nonsampling error, see Appendix G.
For location of definitions, see "How to Use This Census Report"]

State County County Subdivision Place	Civilian noninstitutionalized population with a disability			Percent of civilian noninstitutionalized population with specified disability							Percent employed of civilian noninstitutionalized population 21 to 64 years		
				5 years and over					16 years and over, going outside the home	16 to 64 years, employment disability		Disability status	
	5 years and over	16 to 64 years	65 years and over	Any disability	Sensory	Physical	Mental	Self-care			Total	With a disability	No disability
The State	**1 155 083**	**770 600**	**317 085**	**18.1**	**3.3**	**7.8**	**4.7**	**2.4**	**7.7**	**10.9**	**76.1**	**58.5**	**79.8**
Accomack County	7 608	4 650	2 598	21.4	4.1	9.7	5.0	2.9	9.1	13.0	70.5	51.4	75.5
District 1	886	563	323	21.5	4.3	11.8	3.5	3.2	8.0	14.0	73.0	61.3	76.2
Chincoteague town	886	563	323	21.5	4.3	11.8	3.5	3.2	8.0	14.1	73.0	61.3	76.1
District 2	1 030	637	330	19.1	3.5	8.5	4.5	1.8	7.1	10.7	72.2	55.1	76.0
Hallwood town	37	20	17	13.2	0.7	7.8	1.8	2.1	7.0	4.3	74.0	66.7	75.0
Saxis town	81	24	53	23.9	8.6	18.3	10.3	5.9	10.3	5.3	68.2	29.2	74.3
Tangier town	124	60	59	21.4	4.7	10.0	4.0	3.1	10.4	7.8	62.8	53.3	64.8
District 3	1 055	707	248	21.1	3.2	8.9	5.1	3.0	8.8	12.9	65.3	48.4	70.0
District 4	761	450	255	22.3	4.4	12.1	5.8	2.9	9.5	12.8	73.1	56.3	77.7
Bloxom town	76	44	32	22.0	6.7	11.6	4.1	2.3	16.0	11.8	74.0	56.8	77.9
Parksley town	192	109	71	24.8	4.1	9.4	6.2	1.9	10.1	14.9	78.3	72.4	80.1
District 5	714	473	210	20.5	2.9	7.2	3.3	2.2	11.1	14.9	66.7	49.1	71.1
District 6	928	566	342	26.6	6.5	11.6	5.6	3.2	9.9	19.6	71.3	60.0	75.4
Accomac town	123	69	51	32.5	11.9	12.7	5.6	5.0	8.5	21.9	78.3	70.9	80.7
District 7	633	327	286	19.1	3.5	9.3	5.9	3.8	8.9	9.5	75.2	49.5	80.2
Onancock town	297	154	136	21.7	4.6	11.3	7.9	5.6	12.0	12.5	70.7	37.7	79.2
Onley town	109	57	50	24.3	4.5	10.7	6.9	3.6	7.5	16.2	81.6	67.3	85.5
District 8	754	393	337	20.8	5.3	10.1	5.2	3.9	9.7	9.5	71.2	40.4	77.8
Keller town	47	29	16	28.0	6.0	16.1	13.7	7.1	12.3	18.3	59.8	34.6	69.7
Melfa town	111	58	50	24.6	5.5	10.6	7.5	5.5	16.2	13.7	77.4	56.9	82.4
Wachapreague town	42	27	15	18.4	3.9	10.1	5.3	2.6	5.1	8.3	73.8	60.0	76.7
District 9	847	534	267	23.0	4.0	8.8	7.0	3.1	10.5	13.9	67.6	38.6	76.8
Belle Haven town (part)	107	76	26	26.8	3.8	12.0	9.0	9.5	17.5	19.9	65.3	39.7	75.8
Painter town	62	28	30	29.5	1.9	16.2	7.6	1.4	13.8	13.5	75.9	60.7	81.3
Albemarle County	9 772	6 109	2 996	13.4	2.6	5.7	3.7	1.6	5.0	7.4	77.7	64.3	79.5
Jack Jouett district	1 014	542	453	12.3	3.2	5.4	3.2	1.8	5.0	6.6	69.8	55.4	71.2
Rio district	1 842	1 184	590	16.0	2.8	5.7	4.5	1.6	7.3	9.3	76.4	68.3	77.8
Rivanna district	2 173	1 389	588	12.7	2.4	5.6	3.2	1.2	4.2	7.1	77.8	64.7	79.5
Samuel Miller district	982	533	354	9.1	1.7	4.2	2.1	0.9	2.7	4.4	78.6	70.6	79.2
Scottsville district	1 976	1 377	480	15.6	3.0	6.7	4.6	2.8	5.4	8.7	81.7	64.6	84.7
Scottsville town (part)	93	77	13	17.5	1.9	9.0	7.1	3.8	11.4	12.3	68.5	20.3	83.3
White Hall district	1 785	1 084	531	14.5	2.7	6.4	4.2	1.5	5.6	7.4	79.2	60.6	82.1
Crozet CDP	457	298	103	18.4	3.3	10.1	5.3	1.6	8.3	7.7	79.2	60.3	83.4
Alleghany County	2 573	1 563	823	21.3	4.8	11.8	5.7	3.3	8.9	11.3	68.5	38.9	75.9
Boiling Spring district	718	511	153	27.1	5.7	14.8	7.7	3.0	11.0	17.5	64.0	34.0	75.9
Clifton district	589	317	244	22.3	5.1	12.3	5.2	3.1	11.1	11.9	70.1	43.5	76.5
Iron Gate town	108	58	48	28.2	6.3	16.2	7.6	7.3	14.0	17.3	69.4	47.3	76.4
Covington district	250	159	51	16.8	3.6	8.6	4.9	1.7	3.7	8.5	70.6	41.5	77.2
Falling Spring district	577	319	214	18.1	4.6	9.9	5.0	3.2	7.0	8.7	68.5	43.4	73.1
Jackson River district	439	257	161	21.1	4.6	12.4	5.5	5.5	9.9	8.5	70.9	35.4	78.6
Low Moor CDP	92	41	38	29.0	8.5	20.8	4.1	6.3	19.1	6.8	63.6	12.2	75.4
Selma CDP	119	82	37	26.7	3.1	20.6	6.5	12.1	13.4	13.5	59.4	43.9	66.0
Amelia County	2 578	1 773	662	24.3	4.7	9.3	5.7	4.0	11.0	16.5	75.6	62.5	80.0
District 1	628	376	210	26.8	6.3	10.1	7.1	5.7	15.5	17.0	75.6	60.1	80.9
District 2	391	310	81	22.8	3.4	10.1	5.0	3.0	10.2	17.7	75.8	75.5	75.9
District 3	484	370	78	22.6	4.8	6.9	4.8	3.6	9.4	15.9	74.7	61.3	79.6
District 4	500	328	145	20.8	4.4	8.4	5.1	3.7	7.9	12.9	78.9	63.5	82.8
District 5	575	389	148	29.1	4.2	11.4	6.2	3.6	12.1	19.9	72.4	55.2	79.7
Amherst County	6 534	4 440	1 878	22.3	3.8	10.4	5.1	3.2	8.7	14.2	73.0	53.0	78.8
District 1	1 582	1 224	304	25.3	3.9	9.9	6.1	3.6	8.1	21.1	68.6	55.3	74.1
Madison Heights CDP (part)	377	292	64	30.3	4.7	9.1	8.4	4.0	10.8	32.0	72.2	60.5	78.7
District 2	1 295	775	483	20.6	3.8	10.9	6.2	4.0	8.8	9.5	76.3	48.3	82.6
Amherst town	528	246	258	25.3	4.6	14.9	7.5	6.8	15.1	12.3	72.8	42.7	80.2
District 3	1 166	805	316	18.5	3.8	8.4	4.6	2.7	7.2	9.8	77.8	41.0	84.9
District 4	1 159	733	362	21.8	3.5	10.3	4.0	2.6	9.8	13.6	73.8	60.7	77.4
Madison Heights CDP (part)	749	444	268	20.7	3.5	9.5	3.8	2.9	10.0	13.5	77.4	69.4	79.4
District 5	1 332	903	413	26.0	3.8	12.7	4.2	2.9	9.7	17.7	67.9	56.1	72.3
Madison Heights CDP (part)	1 332	903	413	26.0	3.8	12.7	4.2	2.9	9.7	17.7	67.9	56.1	72.3
Appomattox County	3 058	1 970	932	23.9	4.1	11.0	6.8	3.9	10.0	15.5	73.5	56.7	78.6
Clover Hill district	816	446	323	24.8	5.1	12.7	6.8	3.3	8.4	13.8	73.1	69.7	74.0
Appomattox town (part)	88	78	10	46.6	2.1	15.3	7.9	6.3	24.5	50.4	71.3	73.1	68.2
Pamplin City town (part)	27	15	8	14.7	4.3	8.2	4.3	2.7	5.8	9.1	54.3	20.0	61.0
Southside district	1 387	899	404	23.8	4.1	11.0	7.4	4.3	10.0	15.6	73.7	50.3	80.8
Appomattox town (part)	334	202	123	25.9	5.1	9.5	5.0	2.3	11.2	17.3	72.6	57.1	77.7
Stonewall district	855	625	205	23.3	3.4	9.4	5.7	3.7	11.3	16.7	73.5	56.9	79.2
Arlington County	26 934	19 971	6 068	15.5	2.4	4.6	3.0	1.7	7.5	9.8	81.6	69.6	83.6
Arlington	26 934	19 971	6 068	15.5	2.4	4.6	3.0	1.7	7.5	9.8	81.6	69.6	83.6
Arlington CDP	26 934	19 971	6 068	15.5	2.4	4.6	3.0	1.7	7.5	9.8	81.6	69.6	83.6
Augusta County	11 121	7 288	3 246	18.5	3.2	8.5	4.1	2.7	7.2	11.8	77.8	59.9	81.7
Beverley Manor district	1 598	1 089	386	19.3	4.0	8.4	4.4	3.3	7.7	12.5	81.5	60.1	86.9
Jolivue CDP	263	140	110	26.7	5.1	15.5	8.6	6.5	11.0	10.5	77.2	50.0	85.7
Stuarts Draft CDP (part)	206	158	21	18.9	3.5	4.4	5.8	3.8	7.3	16.4	74.0	50.6	80.7
Verona CDP (part)	592	449	125	18.6	5.2	8.1	2.5	1.7	5.6	12.1	85.0	66.8	90.0
Middle River district	1 608	1 150	384	19.6	2.5	7.8	4.1	2.5	6.9	15.0	77.4	63.7	80.8
Crimora CDP	423	347	44	24.9	0.9	11.4	5.9	3.5	11.2	22.2	71.4	44.3	83.2
Dooms CDP (part)	5	5	-	23.8	-	-	-	-	-	33.3	100.0	100.0	100.0
Grottoes town (part)	-	-	-	(X)	(X)	(X)	(X)	(X)	(X)	(X)	(X)	(X)	(X)
Weyers Cave CDP (part)	192	104	67	17.0	3.7	6.7	3.6	-	3.8	9.0	77.7	79.8	77.3
North River district	1 492	944	473	16.9	2.2	7.9	3.7	2.4	7.2	10.2	81.8	63.4	85.2
Verona CDP (part)	84	84	-	29.4	-	12.9	-	-	-	29.6	74.0	56.0	88.0
Weyers Cave CDP (part)	-	-	-	-	-	-	-	-	-	-	41.7	(X)	41.7
Pastures district	1 683	1 008	601	23.5	5.3	11.4	5.8	4.1	11.0	12.7	71.4	53.3	76.3
Craigsville town	279	178	92	30.5	5.8	12.3	6.4	4.6	13.0	18.5	65.9	60.2	68.2
Riverheads district	1 381	883	438	16.7	3.2	8.0	3.6	2.2	6.4	10.1	74.8	57.1	78.1
Greenville CDP	95	42	53	15.9	1.5	9.2	1.8	3.7	5.5	8.2	68.8	31.0	74.1
Stuarts Draft CDP (part)	165	114	51	21.0	3.8	14.8	1.3	2.8	5.1	11.4	80.8	71.9	83.7

Table 5. **Disability Status: 2000**—Con.

[Data based on a sample (except Tables 65-68). For information on confidentiality protection, coverage, sampling error, and nonsampling error, see Appendix G.
For location of definitions, see "How to Use This Census Report"]

State County County Subdivision Place	Civilian noninstitutionalized population with a disability			Percent of civilian noninstitutionalized population with specified disability							Percent employed of civilian noninstitutionalized population 21 to 64 years		
				5 years and over					16 years and over, going outside the home	16 to 64 years, employment disability		Disability status	
	5 years and over	16 to 64 years	65 years and over	Any disability	Sensory	Physical	Mental	Self-care			Total	With a disability	No disability
Augusta County—Con.													
South River district	1 543	957	492	15.4	2.7	8.2	4.5	2.1	6.6	8.5	78.1	52.1	82.4
Lyndhurst CDP (part)	268	160	71	18.5	3.0	8.6	9.7	1.2	7.3	9.2	73.2	46.9	78.4
Sherando CDP (part)	150	91	53	27.5	8.2	13.2	4.2	0.5	16.7	16.0	72.8	44.0	82.9
Stuarts Draft CDP (part)	879	531	306	14.5	2.6	7.9	3.7	2.5	5.5	7.8	81.3	55.3	85.2
Wayne district	1 816	1 257	472	19.7	2.8	8.1	3.2	2.4	5.7	14.4	78.5	67.1	81.2
Dooms CDP (part)	251	175	67	22.3	2.4	12.1	7.0	3.7	9.9	15.0	70.4	36.2	80.2
Fishersville CDP	765	508	234	17.9	3.2	7.7	1.9	1.5	6.2	12.5	81.2	70.1	83.5
Lyndhurst CDP (part)	22	4	18	17.3	-	17.3	-	17.3	3.8	5.0	63.2	-	66.7
Sherando CDP (part)	-	-	-	(X)	(X)	(X)	(X)	(X)	(X)	(X)	(X)	(X)	(X)
Bath County	1 171	699	434	24.5	5.9	11.3	5.0	3.8	10.1	16.3	76.2	62.0	80.1
Cedar Creek district	188	86	102	27.3	6.8	11.9	5.5	2.0	10.4	14.4	84.6	51.2	92.5
Millboro district	231	147	84	23.5	11.7	18.2	7.9	5.1	9.5	16.7	60.8	27.0	70.6
Valley Springs district	183	149	30	19.8	2.1	6.2	1.4	2.3	7.0	17.8	79.1	88.6	76.1
Warm Springs district	258	158	81	27.4	5.9	10.7	3.2	4.8	9.1	17.8	74.7	64.0	78.1
Williamsville district	311	159	137	25.1	3.7	9.9	6.4	4.2	13.6	14.7	82.7	74.8	84.5
Bedford County	10 550	6 528	3 282	18.6	3.3	8.3	4.7	2.6	7.7	10.9	76.3	58.8	79.9
Blue Ridge district	2 947	2 044	744	22.0	3.9	9.4	5.2	3.1	9.3	14.8	76.6	59.8	81.4
Center district	1 550	874	588	19.1	2.9	8.6	5.7	4.1	9.6	12.4	76.3	62.6	79.0
Jefferson district	1 876	1 066	602	10.7	2.2	4.9	2.5	1.0	3.8	4.8	78.0	55.3	80.3
Forest CDP	727	466	190	9.7	1.7	4.8	2.1	1.1	3.3	4.4	78.1	53.8	80.5
Lakes district	2 527	1 524	845	23.1	4.1	10.5	5.4	3.2	9.0	14.1	75.0	57.4	79.6
Peaks district	1 650	1 020	503	24.2	4.4	10.8	7.2	3.3	9.7	12.4	73.6	59.2	77.6
Bland County	1 710	1 062	563	28.9	7.4	15.0	7.9	4.5	13.4	17.0	66.0	42.7	74.6
Mechanicsburg district	559	335	157	32.7	9.7	15.4	10.0	5.7	14.4	19.4	61.0	40.4	69.5
Rocky Gap district	618	437	181	27.4	5.1	14.3	6.6	2.9	11.9	18.3	61.9	36.2	72.2
Seddon district	313	169	126	23.3	7.3	11.1	4.7	4.2	13.1	11.3	78.7	59.2	83.6
Sharon district	220	121	99	35.5	9.7	25.2	14.4	7.7	17.4	17.5	67.1	47.1	76.1
Botetourt County	5 167	3 294	1 483	18.2	3.3	8.1	4.7	2.3	7.2	11.0	78.1	57.7	82.2
Amsterdam district	1 050	695	260	17.3	1.8	5.9	3.2	1.0	6.8	12.0	80.6	62.7	84.2
Cloverdale CDP (part)	52	44	8	26.4	2.5	18.3	-	-	18.5	21.4	67.4	11.4	93.6
Daleville CDP	175	110	43	13.7	0.5	3.1	2.0	-	2.5	12.5	86.0	86.4	85.9
Hollins CDP (part)	55	44	11	34.8	5.7	28.5	-	7.0	24.5	7.6	85.1	79.5	88.3
Blue Ridge district	825	499	208	16.0	3.8	6.5	5.6	2.0	4.3	6.4	79.1	59.9	82.2
Blue Ridge CDP (part)	525	313	131	17.0	4.2	7.4	4.6	2.4	5.1	6.5	79.7	57.8	83.3
Laymantown CDP	233	138	58	13.3	2.0	3.9	6.6	1.2	2.4	3.9	80.3	71.8	81.3
Buchanan district	1 126	727	350	22.5	4.2	11.0	6.4	2.5	8.4	14.0	76.0	54.8	81.4
Buchanan town	285	168	97	23.8	3.7	11.9	6.4	2.9	9.5	12.0	73.6	50.0	80.2
Fincastle district	1 053	667	351	21.9	3.9	11.2	4.0	4.1	10.1	14.7	75.8	58.4	80.2
Fincastle town	71	55	16	24.0	3.7	6.4	0.7	2.7	15.9	22.0	88.4	72.3	93.7
Valley district	1 113	706	314	15.2	3.2	7.1	4.5	2.5	6.7	8.9	78.0	53.7	82.2
Blue Ridge CDP (part)	26	-	26	31.0	20.2	20.2	9.5	-	24.3	-	100.0	(X)	100.0
Cloverdale CDP (part)	335	228	87	13.5	3.3	7.1	3.2	1.7	4.8	7.6	79.9	57.3	83.2
Troutville town	74	48	23	17.5	1.9	10.2	5.2	3.8	6.6	6.4	62.5	45.7	65.8
Brunswick County	4 192	2 846	1 210	28.0	4.0	11.3	5.7	3.7	14.4	19.7	65.9	51.6	72.0
Meherrin district	968	678	257	27.6	3.9	11.8	6.2	2.9	13.7	20.6	67.1	35.3	80.2
Brodnax town (part)	56	38	14	21.2	1.9	9.8	5.7	8.3	13.1	13.8	64.4	15.8	79.5
Powellton district	522	274	224	28.8	4.6	11.4	6.5	6.6	16.6	19.7	57.2	39.6	62.9
Red Oak district	762	479	262	28.6	3.0	12.7	6.5	3.9	15.3	18.9	66.4	65.1	66.9
Alberta town	90	54	32	29.5	4.6	8.9	7.2	4.3	13.3	23.7	76.6	72.5	78.3
Sturgeon district	659	505	146	29.2	5.3	10.5	4.9	3.9	14.6	18.1	63.5	45.3	71.4
Totaro district	1 281	910	321	27.1	3.9	10.5	4.9	3.0	13.4	20.2	69.5	63.2	72.7
Lawrenceville town	308	210	87	26.4	5.1	8.9	4.9	3.6	14.4	14.9	63.3	56.7	66.1
Buchanan County	8 855	6 631	1 943	35.9	7.3	23.6	14.8	6.0	15.6	21.9	45.3	19.5	62.1
Garden district	1 178	923	219	33.4	6.8	23.6	12.6	4.9	12.3	20.0	45.7	27.0	57.3
Hurricane district	1 175	854	294	33.4	7.3	22.9	16.6	6.2	15.7	21.8	47.3	16.8	63.8
Knox district	1 482	1 158	257	41.2	9.4	25.0	19.3	8.6	17.9	27.0	36.6	17.2	52.8
North Grundy district	1 486	1 128	298	37.9	7.9	24.1	12.7	5.3	16.8	19.7	41.6	15.3	62.3
Grundy town (part)	86	26	28	24.8	3.5	12.4	11.0	2.6	15.3	6.5	51.6	4.5	66.7
Prater district	1 262	964	281	37.9	6.0	25.4	15.1	5.4	15.8	24.1	44.8	17.0	65.3
Vansant CDP (part)	63	63	-	28.1	-	23.2	4.9	-	2.3	18.0	48.8	20.6	60.8
Rock Lick district	1 409	1 018	352	36.5	7.1	25.0	16.0	6.6	17.7	21.2	48.4	21.5	65.5
South Grundy district	863	586	242	29.7	6.3	17.8	10.5	4.8	12.3	19.1	54.5	24.7	67.5
Grundy town (part)	178	98	66	26.6	6.4	16.0	11.8	4.6	10.0	13.3	66.2	33.3	75.6
Vansant CDP (part)	222	165	57	30.2	8.6	17.5	9.0	4.6	9.0	27.2	55.8	26.7	71.8
Buckingham County	3 165	2 054	899	24.9	4.5	11.4	6.9	3.1	11.2	15.5	68.0	45.8	75.7
Curdsville No. 2 district	352	235	114	19.6	5.9	10.2	3.6	1.9	9.9	8.4	73.0	37.6	81.1
Dillwyn town	122	95	27	33.7	8.3	14.4	9.1	2.8	13.5	24.7	59.2	43.5	70.6
Francisco No. 3 district	416	258	140	19.9	2.4	8.4	4.8	2.4	5.3	12.6	70.1	61.5	72.3
Gold Hill No. 7 district	221	184	37	24.3	1.9	9.4	3.4	3.7	12.1	20.7	68.3	50.0	77.0
James River No. 5 district	663	418	168	30.0	6.6	14.0	10.9	4.4	12.9	18.1	65.5	41.3	75.8
Marshall No. 1 district	468	275	129	26.7	3.7	12.6	7.8	2.4	12.4	11.8	73.3	58.6	77.7
Maysville No. 4 district	366	254	108	19.3	3.5	11.7	6.6	2.9	4.5	11.5	63.5	28.7	73.4
Slate River No. 6 district	679	430	203	33.4	6.0	12.3	8.4	3.8	21.3	26.5	64.1	46.1	73.5
Campbell County	9 609	6 181	3 088	20.2	3.9	9.9	4.8	3.1	8.8	11.8	75.9	54.9	80.9
Alta Vista district	1 461	860	554	22.5	4.4	10.8	5.7	3.6	11.5	13.6	73.9	58.9	77.7
Altavista town	730	399	304	23.1	4.2	11.4	6.7	4.0	12.1	15.2	73.4	57.8	77.6
Brookneal district	1 380	800	551	22.0	5.7	11.9	5.1	3.2	11.8	11.7	68.4	39.2	76.2
Brookneal town	265	164	94	24.1	5.3	12.9	5.5	3.3	11.1	12.8	67.9	37.3	77.5
Concord district	1 861	1 210	583	27.7	4.1	12.5	5.8	4.4	12.9	19.1	71.6	57.4	76.6
Rustburg district	1 386	970	371	19.7	3.3	10.5	4.4	3.2	8.5	11.8	75.3	52.5	81.1
Rustburg CDP	268	213	55	23.4	2.3	10.8	0.8	2.6	5.6	16.2	78.6	65.3	83.1
Seneca district	1 514	1 027	396	20.4	4.5	10.2	6.5	2.7	7.5	11.0	77.3	54.9	83.3
Timberlake CDP (part)	8	-	8	4.3	-	4.3	-	-	-	-	72.3	(X)	72.3
Sunburst district	1 140	806	290	16.1	3.0	7.4	2.8	2.3	4.8	9.4	81.0	63.8	84.4

Table 5. **Disability Status: 2000**—Con.

[Data based on a sample (except Tables 65-68). For information on confidentiality protection, coverage, sampling error, and nonsampling error, see Appendix G.
For location of definitions, see "How to Use This Census Report"]

State County County Subdivision Place	Civilian noninstitutionalized population with a disability			Percent of civilian noninstitutionalized population with specified disability							Percent employed of civilian noninstitutionalized population 21 to 64 years		
				5 years and over					16 years and over, going outside the home	16 to 64 years, employment disability		Disability status	
	5 years and over	16 to 64 years	65 years and over	Any disability	Sensory	Physical	Mental	Self-care			Total	With a disability	No disability
Campbell County—Con.													
Sunburst district—Con.													
Timberlake CDP (part)	601	402	188	16.7	3.4	6.7	2.7	3.4	6.7	10.0	84.7	70.8	87.3
Timberlake district	867	508	343	13.3	2.6	6.1	3.2	2.8	5.4	6.3	81.8	58.6	84.8
Timberlake CDP (part)	867	508	343	13.3	2.6	6.1	3.2	2.8	5.4	6.3	81.8	58.6	84.8
Caroline County	4 419	2 917	1 238	21.9	3.7	9.3	4.7	2.6	10.5	13.5	75.3	60.6	79.2
Bowling Green district	879	536	276	22.4	3.5	9.6	3.8	2.2	9.9	13.9	76.1	68.1	78.2
Bowling Green town (part)	179	85	88	25.3	4.7	12.6	4.5	4.4	13.0	13.9	77.9	63.9	81.6
Madison district	992	682	270	17.9	4.0	8.6	5.0	1.9	6.3	8.7	78.9	64.8	82.0
Mattaponi district	956	649	221	27.0	4.4	11.5	6.6	2.8	14.9	18.6	73.2	57.6	79.2
Bowling Green town (part)	22	15	7	25.6	-	11.6	4.7	-	9.5	17.9	88.7	86.7	89.5
Port Royal district	709	440	245	21.0	3.1	8.6	2.9	2.4	11.3	14.0	74.9	56.9	79.3
Port Royal town	52	27	18	31.5	2.4	7.9	7.9	4.2	20.0	21.8	75.6	55.6	85.5
Reedy Church district	883	610	226	23.3	3.4	8.6	5.0	4.1	12.1	14.9	71.2	55.0	76.0
Carroll County	7 042	4 354	2 473	25.6	6.0	13.5	6.7	4.5	10.9	14.7	71.1	47.2	78.9
Fancy Gap district	1 184	801	330	25.3	5.3	12.0	3.6	3.0	11.3	14.4	69.6	47.9	77.2
Cana CDP	280	192	62	21.9	4.2	11.6	1.2	3.1	10.1	10.2	79.1	52.9	85.6
Fancy Gap CDP (part)	-	-	-	-	-	-	-	-	-	-	100.0	(X)	100.0
Laurel Fork district	1 089	627	430	24.6	6.7	13.2	5.5	4.4	10.1	15.5	71.7	53.7	76.9
Fancy Gap CDP (part)	45	36	9	38.1	-	38.1	6.8	14.4	30.5	40.4	30.6	-	55.9
Hillsville town (part)	104	48	56	24.0	4.6	10.6	6.7	5.5	14.6	16.2	88.1	81.8	89.6
Pine Creek district	794	437	334	23.3	5.0	13.5	6.5	5.9	10.1	11.2	70.2	50.5	75.3
Hillsville town (part)	109	62	45	21.5	5.5	15.4	7.7	3.7	10.1	11.4	69.9	51.7	74.8
Piper Gap district	1 821	1 095	690	25.8	5.8	13.2	6.5	4.1	11.2	12.7	73.7	54.6	79.6
Fancy Gap CDP (part)	10	3	-	12.2	-	3.7	8.5	3.7	-	4.5	46.3	-	48.4
Hillsville town (part)	161	120	41	24.7	2.9	15.6	7.5	3.8	12.4	18.1	60.1	28.3	72.4
Woodlawn CDP (part)	299	166	133	40.4	4.2	18.1	5.4	5.0	16.5	19.8	77.7	68.7	82.5
Sulphur Springs district	2 154	1 394	689	27.2	6.7	15.0	9.3	5.0	11.4	17.5	69.9	37.2	82.0
Hillsville town (part)	261	156	97	32.2	6.4	20.8	9.7	6.4	11.1	16.9	65.9	27.6	81.6
Woodlawn CDP (part)	513	406	107	35.8	7.0	16.8	18.7	5.7	17.4	27.2	62.5	24.4	88.5
Charles City County	1 651	1 200	396	25.3	3.6	11.3	5.6	2.8	10.4	16.7	74.1	59.6	79.4
Chickahominy district	468	329	121	22.8	4.4	11.2	5.4	3.5	7.3	14.8	75.4	58.6	80.6
Harrison district	582	405	152	27.1	2.8	13.1	7.5	3.7	12.9	17.8	76.2	59.9	82.3
Tyler district	601	466	123	25.7	3.7	9.6	4.1	1.4	10.8	17.4	71.0	60.2	75.4
Charlotte County	2 917	1 695	1 086	25.0	4.8	12.7	5.6	4.7	13.8	14.7	67.5	44.8	74.4
Bacon district	649	437	208	24.5	4.5	10.6	5.4	2.2	13.6	15.7	71.0	51.5	78.5
Central district	469	311	115	29.0	3.5	15.1	9.9	4.7	13.9	18.3	63.4	35.7	74.7
Drakes Branch town	147	82	37	30.6	3.1	16.7	12.1	5.2	12.6	15.6	69.5	38.0	82.4
Madison district	554	308	211	23.9	4.9	11.6	6.1	6.3	13.0	13.6	64.2	44.9	68.9
Charlotte Court House town (part)	31	14	15	25.0	5.6	13.7	12.9	3.2	9.4	12.9	62.5	25.0	72.7
Midway district	148	51	89	16.9	3.7	10.3	3.1	3.9	13.3	7.2	64.1	62.9	64.2
Roanoke district	453	228	201	26.9	7.0	13.7	5.9	5.6	16.0	13.9	68.6	40.7	77.0
Charlotte Court House town (part)	23	16	7	22.3	4.9	6.8	3.9	1.9	2.2	10.1	74.2	46.2	81.1
Phenix town	38	14	24	21.2	6.1	12.8	2.2	2.2	10.4	12.5	84.8	64.3	88.2
Walton district	644	360	262	25.7	4.9	14.5	3.1	5.7	13.2	15.3	70.2	45.2	78.0
Charlotte Court House town (part)	9	3	6	7.6	5.0	7.6	-	-	-	-	93.0	100.0	92.6
Keysville town	154	63	85	24.0	5.5	13.9	4.8	3.9	11.0	8.0	69.7	41.7	75.5
Chesterfield County	33 715	23 436	7 203	14.0	2.2	5.7	4.0	1.7	5.6	8.5	79.8	63.2	82.4
Bermuda district	8 105	6 041	1 461	16.8	2.7	6.4	4.3	1.6	6.9	11.6	77.1	61.6	80.4
Bellwood CDP	1 439	1 122	219	25.3	3.6	9.0	6.8	3.0	10.3	17.7	71.2	58.9	76.1
Bensley CDP (part)	1 110	904	166	26.5	3.9	8.4	3.7	1.8	12.6	21.0	70.0	56.2	76.0
Chester CDP (part)	2 571	1 959	450	16.8	2.7	7.1	4.2	1.3	5.6	11.9	78.6	68.3	81.0
Chesterfield Court House CDP (part)	-	-	-	-	-	-	-	-	-	-	100.0	(X)	100.0
Clover Hill district	5 848	3 948	1 291	13.8	2.1	6.1	3.9	1.8	4.9	7.7	82.7	65.9	85.3
Dale district	6 733	4 774	1 389	15.3	2.4	6.2	4.1	1.5	6.0	9.4	79.7	61.8	82.9
Bensley CDP (part)	318	265	33	37.1	3.2	19.5	6.9	4.2	18.9	30.8	63.9	52.5	71.7
Chesterfield Court House CDP (part)	305	268	12	14.5	1.3	6.4	4.1	1.2	5.4	10.7	83.9	55.3	89.4
Matoaca district	8 080	5 722	1 535	13.4	2.0	5.2	3.9	1.9	5.6	8.1	79.4	62.3	81.9
Chester CDP (part)	242	128	45	20.4	5.5	8.8	11.3	6.5	7.9	7.0	65.1	23.6	73.6
Chesterfield Court House CDP (part)	41	12	6	7.9	-	1.9	3.4	-	3.1	-	89.8	-	93.0
Ettrick CDP	1 074	723	278	19.8	2.1	8.4	4.8	2.7	9.4	9.9	65.6	59.6	67.3
Matoaca CDP	570	404	132	26.4	3.1	10.0	6.0	5.1	14.0	17.3	74.1	60.7	78.9
Midlothian district	4 949	2 951	1 527	10.9	1.6	4.6	3.8	1.6	4.5	5.4	80.8	66.7	82.1
Bon Air CDP	2 064	1 087	817	14.0	2.3	5.9	4.4	2.6	6.1	6.9	82.9	69.2	84.5
Clarke County	2 083	1 369	625	17.8	3.1	6.9	3.6	2.3	5.8	12.3	79.9	71.8	81.7
Berryville district	502	293	185	27.1	4.7	9.7	5.6	3.9	8.1	17.4	82.4	77.9	83.9
Berryville town (part)	502	293	185	27.1	4.7	9.7	5.6	3.9	8.1	17.4	82.4	77.9	83.9
Buckmarsh district	437	348	76	17.1	2.3	5.5	1.9	1.3	4.1	15.4	83.2	78.8	84.3
Berryville town (part)	73	64	9	24.7	1.7	7.1	1.0	1.0	1.2	26.9	96.1	100.0	94.1
Millwood district	322	230	81	14.5	4.0	5.2	4.5	2.3	6.0	10.7	79.8	57.7	83.6
Boyce town (part)	31	26	3	31.0	2.0	15.0	15.0	5.0	30.0	31.9	68.1	57.7	74.4
Russell district	376	224	133	13.4	2.2	6.7	2.5	1.8	4.0	8.1	78.5	80.2	78.2
Berryville town (part)	108	73	33	21.1	3.7	12.1	4.9	4.5	10.0	12.2	69.3	51.4	74.8
White Post district	446	274	150	19.6	2.9	8.4	4.2	2.5	7.9	11.4	76.2	61.6	79.6
Boyce town (part)	48	18	20	15.9	5.0	7.6	5.3	0.3	7.7	4.3	82.7	83.3	82.6
Craig County	1 025	636	342	21.3	4.8	10.1	5.4	3.1	9.5	13.0	72.9	38.2	81.4
Craig City district	197	128	55	19.6	4.9	7.0	2.8	0.7	4.0	15.3	70.9	45.7	76.2
Craig Creek district	180	112	57	20.6	7.0	11.8	3.7	1.6	2.3	9.8	80.9	43.8	89.2
New Castle district	184	91	78	19.1	4.7	9.5	6.0	4.0	12.4	10.9	80.0	56.0	84.6
New Castle town	34	23	9	22.5	4.6	15.9	4.0	2.6	6.7	21.6	72.2	56.5	77.0
Potts Mountain district	207	150	57	22.0	2.2	13.8	7.2	8.2	11.7	20.7	56.6	22.8	68.1
Simmonsville district	257	155	95	25.1	5.5	8.7	7.3	1.4	15.6	9.6	74.4	32.3	85.7
Culpeper County	5 402	3 548	1 571	17.7	3.2	8.0	3.7	2.2	7.6	11.0	77.0	65.9	79.5
Catalpa district	863	593	230	20.3	3.2	8.2	3.6	2.5	11.5	12.3	77.1	65.8	80.1
Cedar Mountain district	833	477	273	20.7	4.0	8.9	4.8	2.6	10.8	12.5	75.4	65.8	77.5
East Fairfax district	836	578	238	20.3	2.7	9.8	4.8	2.1	8.5	12.9	79.0	65.8	82.5
Culpeper town (part)	836	578	238	20.3	2.7	9.8	4.8	2.1	8.5	12.9	79.0	65.8	82.5

Table 5. **Disability Status: 2000**—Con.

[Data based on a sample (except Tables 65-68). For information on confidentiality protection, coverage, sampling error, and nonsampling error, see Appendix G.
For location of definitions, see "How to Use This Census Report"]

State County County Subdivision Place	Civilian noninstitutionalized population with a disability			Percent of civilian noninstitutionalized population with specified disability							Percent employed of civilian noninstitutionalized population 21 to 64 years		
				5 years and over					16 years and over, going outside the home	16 to 64 years, employment disability		Disability status	
	5 years and over	16 to 64 years	65 years and over	Any disability	Sensory	Physical	Mental	Self-care			Total	With a disability	No disability
Culpeper County—Con.													
Jefferson district	709	518	147	13.1	3.0	4.1	3.7	1.9	3.7	8.3	80.6	77.7	81.1
Salem district	681	369	302	15.2	3.0	9.6	2.1	2.0	6.8	7.7	69.1	58.5	70.7
Stevensburg district	671	421	202	14.8	3.1	8.2	3.5	2.5	6.8	8.5	76.7	47.5	81.8
Culpeper town (part)	209	115	65	18.1	3.0	10.5	5.2	4.8	10.8	7.9	77.9	48.0	84.0
West Fairfax district	809	592	179	22.4	3.5	8.0	3.7	2.3	6.7	16.6	80.4	73.3	82.8
Culpeper town (part)	809	592	179	22.4	3.5	8.0	3.7	2.3	6.7	16.6	80.4	73.3	82.8
Cumberland County	2 399	1 742	620	28.4	4.2	10.9	6.2	3.7	16.4	22.7	71.6	62.9	75.7
District 1	280	207	73	17.7	2.4	8.0	2.3	1.1	8.8	13.7	76.5	57.0	81.5
District 2	576	446	124	33.6	3.6	11.7	6.2	3.3	25.2	32.4	77.3	67.1	83.8
District 3	554	407	140	30.9	4.4	12.1	7.2	3.2	20.4	21.0	70.7	72.2	69.8
District 4	451	365	77	27.5	3.0	11.5	5.9	4.8	10.8	23.7	62.7	54.4	66.9
District 5	538	317	206	31.2	7.5	11.0	9.0	6.1	16.0	22.5	71.2	59.0	76.1
Farmville town (part)	199	131	63	48.9	12.3	17.2	11.3	9.8	18.6	39.3	76.1	64.7	84.4
Dickenson County	5 364	3 647	1 510	34.9	8.9	23.9	13.9	6.1	15.2	19.0	48.8	22.5	64.0
Clintwood district	1 193	789	364	37.2	8.9	23.6	13.5	8.6	16.5	21.7	48.2	26.0	62.0
Clinchco town (part)	-	-	-	(X)	(X)	(X)	(X)	(X)	(X)	(X)	(X)	(X)	(X)
Clintwood town (part)	294	168	115	41.0	11.6	25.4	18.1	10.5	18.4	21.6	51.8	22.9	71.1
Ervinton district	1 034	735	272	36.4	9.0	24.6	14.6	5.9	17.6	22.4	42.7	17.9	60.6
Clinchco town (part)	152	107	39	40.2	8.2	27.5	16.9	8.2	19.7	28.1	44.7	14.4	70.2
Kenady district	1 093	657	364	31.3	10.0	24.8	13.2	6.3	11.8	14.8	51.5	28.9	60.7
Sand Lick district	935	677	221	35.0	7.5	22.4	13.2	5.1	16.1	19.3	50.6	21.0	69.2
Haysi town (part)	49	20	26	26.8	4.4	16.4	8.7	3.3	12.9	10.2	74.2	30.0	85.7
Willis district	1 109	789	289	35.0	8.7	24.0	15.0	4.3	14.9	18.2	50.2	19.2	68.0
Clintwood town (part)	204	139	64	33.3	9.5	21.2	15.5	7.7	15.4	18.2	49.5	19.6	64.4
Haysi town (part)	-	-	-	(X)	(X)	(X)	(X)	(X)	(X)	(X)	(X)	(X)	(X)
Dinwiddie County	5 374	3 718	1 418	24.2	3.6	10.5	5.5	3.6	11.9	16.4	74.2	55.4	80.5
District 1	966	630	300	21.6	3.1	9.2	5.6	2.7	8.1	14.1	74.2	48.4	81.3
District 2	1 148	856	227	24.8	3.5	11.7	4.9	3.2	9.9	17.4	74.2	57.4	80.2
District 3	1 353	991	282	25.7	3.6	11.2	5.2	4.0	12.1	20.1	74.8	53.9	83.3
District 4	819	573	212	21.5	3.7	8.5	5.3	3.2	11.9	13.5	73.2	53.6	78.3
District 5	1 088	668	397	27.0	4.2	11.4	6.5	4.7	17.8	15.7	74.5	63.2	78.4
McKenney town	114	61	51	27.6	2.7	12.6	6.8	6.3	21.1	16.1	82.4	78.9	83.5
Essex County	2 089	1 350	651	22.4	3.7	9.2	5.3	2.9	10.8	14.0	77.1	56.2	83.3
Central district	399	278	105	17.3	3.1	7.9	3.3	2.8	6.7	10.0	84.6	65.7	88.8
North district	681	523	122	29.2	2.3	8.7	5.1	2.2	13.1	26.4	74.4	64.8	79.8
South district	547	276	258	23.5	6.0	11.5	7.9	5.0	14.7	8.7	73.5	33.8	82.9
Town district	462	273	166	19.4	3.5	8.9	4.7	1.6	9.0	10.7	75.7	53.0	80.7
Tappahannock town	365	243	108	20.3	3.9	9.1	4.1	1.7	9.6	12.2	76.8	52.9	83.1
Fairfax County	108 589	76 676	23 628	12.3	2.0	3.9	3.0	1.3	5.4	7.8	80.4	70.8	81.7
Braddock district	10 050	6 877	2 296	12.0	2.1	4.1	3.5	1.5	5.2	7.1	80.2	70.2	81.4
Annandale CDP (part)	2 352	1 595	621	11.6	1.9	4.1	2.8	1.4	6.2	6.8	78.4	65.1	80.1
Burke CDP (part)	1 379	934	254	9.3	1.4	3.4	2.9	1.0	3.1	4.6	81.2	71.9	82.0
North Springfield CDP	1 415	907	417	16.9	3.8	6.5	5.5	2.4	8.7	10.5	82.8	77.7	83.8
Springfield CDP (part)	129	88	41	10.9	1.7	3.0	3.0	2.7	6.6	9.6	83.9	68.2	85.8
West Springfield CDP (part)	693	472	178	10.2	1.6	4.2	1.3	0.9	3.4	6.4	81.6	86.7	81.1
Dranesville district	10 842	7 227	2 705	11.0	2.0	3.4	2.4	1.1	3.9	7.3	79.3	76.0	79.7
Great Falls CDP	537	359	144	6.7	1.2	2.5	1.4	1.1	3.3	4.0	73.1	72.5	73.2
Herndon town	3 230	2 661	355	16.3	2.2	3.5	3.0	1.3	5.1	12.5	79.8	75.6	80.6
Idylwood CDP (part)	54	31	23	13.0	2.2	4.6	4.8	1.7	5.8	4.5	92.7	100.0	91.9
McLean CDP (part)	3 487	1 692	1 536	9.6	2.3	3.9	2.4	1.3	3.9	4.7	79.4	81.2	79.3
Pimmit Hills CDP	884	555	242	15.3	2.5	6.0	3.1	1.3	4.6	9.7	84.6	66.0	87.4
Reston CDP (part)	-	-	-	(X)	(X)	(X)	(X)	(X)	(X)	(X)	(X)	(X)	(X)
Wolf Trap CDP (part)	162	109	34	6.4	1.7	2.6	1.7	1.2	2.1	3.2	78.3	67.0	79.0
Hunter Mill district	11 966	8 150	2 729	11.8	1.8	3.6	2.8	1.1	4.8	7.3	81.6	75.9	82.3
Oakton CDP (part)	607	442	145	18.0	3.0	4.1	2.7	1.1	8.7	13.4	73.8	76.4	73.3
Reston CDP (part)	6 162	4 245	1 296	11.8	1.6	3.5	3.2	1.0	4.7	7.2	82.8	73.8	83.8
Tysons Corner CDP (part)	520	193	305	14.0	2.9	6.9	4.2	1.6	5.9	6.4	82.9	83.4	82.8
Vienna town (part)	1 662	993	541	12.4	2.7	4.3	2.9	1.3	5.1	7.1	80.5	75.8	81.1
Wolf Trap CDP (part)	891	560	207	8.6	1.7	2.8	2.1	1.3	3.7	5.1	77.7	80.6	77.5
Lee district	16 132	12 306	2 941	16.0	2.2	5.0	3.2	1.4	8.1	11.0	79.6	69.9	81.4
Franconia CDP	2 772	2 073	491	9.8	1.3	3.5	2.3	1.1	3.7	5.8	83.2	72.9	84.3
Groveton CDP (part)	2 971	2 320	483	18.9	2.3	5.0	3.6	1.6	11.5	13.6	79.8	75.0	81.0
Hybla Valley CDP (part)	1 426	1 197	126	27.9	3.4	7.5	3.8	1.8	12.3	24.9	68.6	63.5	71.2
Mount Vernon CDP (part)	2 959	2 453	364	18.1	2.6	5.3	3.7	1.6	9.3	14.2	77.3	70.9	79.0
Newington CDP (part)	229	158	35	12.1	2.2	3.5	3.4	2.0	5.7	7.5	80.0	73.0	80.8
Rose Hill CDP	2 011	1 505	439	14.9	2.7	5.3	2.8	1.6	6.4	8.7	81.3	71.8	82.9
Springfield CDP (part)	3 764	2 600	1 003	18.6	2.5	6.1	3.9	1.2	11.1	12.5	76.7	63.6	79.7
Mason district	14 556	10 461	3 481	15.5	2.6	5.0	3.4	1.9	7.9	10.3	75.8	64.6	77.8
Annandale CDP (part)	2 987	1 882	970	12.7	2.7	5.1	3.0	1.6	5.7	7.7	80.5	65.6	82.4
Bailey's Crossroads CDP	4 068	3 083	821	19.5	2.7	5.2	3.9	2.4	10.1	14.1	69.9	67.4	70.5
Jefferson CDP (part)	1 831	1 304	457	16.2	3.0	5.2	3.6	2.1	8.2	10.3	78.2	68.0	80.1
Lake Barcroft CDP	1 175	701	456	14.0	2.7	5.6	3.6	1.6	6.7	7.6	78.7	66.1	80.3
Lincolnia CDP	2 051	1 619	343	14.2	2.5	4.2	2.8	1.7	8.0	10.0	75.5	62.6	77.8
Mantua CDP (part)	32	12	20	4.5	-	1.4	-	-	3.7	2.3	79.9	100.0	79.4
Seven Corners CDP	1 428	1 091	267	17.4	2.6	5.3	4.7	2.3	8.4	11.0	71.7	54.3	75.6
Springfield CDP (part)	984	769	147	16.1	2.0	4.5	2.8	1.8	8.8	11.2	77.1	62.6	79.9
Mount Vernon district	11 358	7 386	2 916	14.4	2.4	5.2	3.7	1.8	5.5	8.7	80.0	69.6	81.6
Belle Haven CDP	839	447	314	14.3	3.8	5.5	4.1	2.0	5.4	6.4	83.6	68.2	85.3
Fort Belvoir CDP	411	298	-	9.2	0.4	1.4	3.7	0.3	3.5	7.5	62.0	62.7	61.9
Fort Hunt CDP	1 330	569	613	11.4	2.1	5.2	3.3	1.4	3.2	5.0	82.9	83.4	82.8
Groveton CDP (part)	700	404	265	19.8	3.6	9.7	5.6	3.6	7.5	12.2	81.8	68.4	84.7
Huntington CDP	1 045	725	263	13.4	1.6	6.7	2.4	1.6	4.3	7.0	80.5	64.5	82.6
Hybla Valley CDP (part)	1 689	1 309	286	16.7	2.9	5.5	4.4	1.3	6.9	13.4	79.1	69.8	81.2
Lorton CDP (part)	2 196	1 752	171	16.3	1.5	3.7	3.4	2.4	7.7	11.0	79.4	69.4	81.5
Mount Vernon CDP (part)	1 344	719	557	13.8	3.0	6.1	3.6	1.9	4.6	7.0	79.2	67.1	80.7
Newington CDP (part)	940	479	364	14.0	4.0	5.1	3.0	1.8	6.8	6.4	83.6	69.9	85.3
Occoquan town (part)	-	-	-	(X)	(X)	(X)	(X)	(X)	(X)	(X)	(X)	(X)	(X)
Providence district	12 004	8 927	2 515	12.0	1.6	3.5	2.8	1.3	5.1	8.2	80.6	68.1	82.2
Annandale CDP (part)	965	790	129	13.6	2.0	2.9	3.6	1.7	3.3	9.7	81.5	72.1	83.0

Table 5. **Disability Status: 2000**—Con.

[Data based on a sample (except Tables 65-68). For information on confidentiality protection, coverage, sampling error, and nonsampling error, see Appendix G. For location of definitions, see "How to Use This Census Report"]

State County County Subdivision Place	Civilian noninstitutionalized population with a disability			Percent of civilian noninstitutionalized population with specified disability							Percent employed of civilian noninstitutionalized population 21 to 64 years		
				5 years and over					16 years and over, going outside the home	16 to 64 years, employment disability		Disability status	
	5 years and over	16 to 64 years	65 years and over	Any disability	Sensory	Physical	Mental	Self-care			Total	With a disability	No disability
Fairfax County—Con.													
Providence district—Con.													
Dunn Loring CDP	795	563	194	11.2	1.4	3.5	2.6	1.7	3.2	8.0	79.6	68.6	81.0
Idylwood CDP (part)	2 252	1 729	428	15.6	1.9	4.1	3.6	1.4	8.0	11.2	80.1	69.7	81.8
Jefferson CDP (part)	2 206	1 704	455	15.6	1.5	4.0	2.6	1.1	9.2	11.7	80.0	62.3	83.3
McLean CDP (part)	-	-	-	(X)	(X)	(X)	(X)	(X)	(X)	(X)	(X)	(X)	(X)
Mantua CDP (part)	728	337	332	12.2	2.9	5.3	4.0	1.7	6.3	6.1	76.1	67.7	77.0
Merrifield CDP	1 236	1 024	187	12.1	1.6	3.6	2.7	1.7	5.1	8.7	76.2	59.2	78.4
Oakton CDP (part)	2 066	1 477	437	8.9	1.4	2.9	2.6	1.1	3.6	4.9	81.5	65.3	82.9
Tysons Corner CDP (part)	1 442	1 053	308	10.5	1.1	3.0	2.1	0.7	2.7	7.5	82.7	82.9	82.7
Vienna town (part)	-	-	-	-	-	-	-	-	-	-	69.4	(X)	69.4
Springfield district	9 038	6 141	2 001	9.7	1.8	3.4	2.9	1.1	4.0	5.3	81.7	72.6	82.6
Burke CDP (part)	3 609	2 488	753	9.5	1.5	3.3	2.9	1.0	4.0	5.5	82.1	74.7	82.8
Centreville CDP (part)	-	-	-	(X)	(X)	(X)	(X)	(X)	(X)	(X)	(X)	(X)	(X)
Clifton town	11	11	-	6.6	-	1.2	4.2	-	-	1.4	87.1	100.0	86.7
Lorton CDP (part)	-	-	-	(X)	(X)	(X)	(X)	(X)	(X)	(X)	(X)	(X)	(X)
Newington CDP (part)	1 070	769	141	11.8	2.5	4.2	3.8	1.2	3.5	5.9	82.6	69.4	84.2
West Springfield CDP (part)	2 257	1 566	528	11.6	2.0	3.9	2.7	1.4	5.6	7.5	82.5	69.1	84.1
Sully district	12 643	9 201	2 044	9.5	1.6	2.6	2.6	0.9	4.0	5.6	83.4	73.6	84.4
Centreville CDP (part)	4 147	3 039	654	9.5	1.6	2.8	2.5	0.8	4.1	5.3	84.4	72.2	85.6
Chantilly CDP	4 071	3 133	646	10.8	1.7	2.9	2.3	0.8	4.5	7.4	83.8	74.1	84.9
Oakton CDP (part)	32	-	20	5.8	2.5	2.2	4.3	1.1	3.1	-	73.3	(X)	73.3
Fauquier County	7 162	4 647	1 981	14.0	3.0	6.1	3.4	2.1	5.8	7.5	79.3	63.4	81.7
Cedar Run district	1 297	829	340	14.7	2.9	6.0	3.9	2.4	6.9	7.4	77.4	54.8	80.7
Warrenton town (part)	-	-	-	(X)	(X)	(X)	(X)	(X)	(X)	(X)	(X)	(X)	(X)
Center district	1 408	822	503	13.5	3.1	5.5	2.3	2.3	5.6	8.2	83.0	70.3	84.9
Warrenton town (part)	918	496	392	16.0	4.0	6.8	2.4	3.2	6.7	9.0	82.7	66.9	85.3
Lee district	1 607	1 058	420	14.6	2.9	7.0	4.1	2.2	7.5	7.5	78.5	61.3	81.1
Remington town	91	74	14	14.9	2.5	9.8	6.0	3.3	5.9	9.3	71.8	60.6	74.2
Marshall district	1 637	1 109	414	15.6	3.0	6.5	4.1	1.9	4.5	8.2	79.2	64.7	81.8
Scott district	1 213	829	304	11.8	2.8	5.5	2.6	1.7	4.4	6.3	78.4	65.0	80.1
The Plains town	37	25	12	14.3	0.4	8.9	4.2	3.1	7.8	6.3	76.8	22.7	84.3
Floyd County	2 896	1 786	967	22.2	4.3	11.1	7.0	3.8	9.4	13.9	72.2	54.8	76.7
Burks Fork district	561	311	226	23.7	6.0	12.4	7.7	5.8	9.4	13.4	68.0	58.8	70.2
Court House district	609	307	289	22.2	3.5	11.6	6.2	4.2	10.1	13.9	77.4	66.4	79.5
Floyd town	90	33	56	21.5	3.3	14.1	5.0	3.8	11.0	12.0	86.3	69.7	89.1
Indian Valley district	596	370	189	22.0	3.6	9.4	7.8	3.1	8.7	12.1	70.7	45.6	76.7
Little River district	567	375	162	21.7	4.4	14.9	8.6	5.0	9.2	13.4	70.2	43.0	78.4
Locust Grove district	563	423	101	21.8	4.1	7.3	4.8	1.0	9.7	16.8	74.0	62.3	77.7
Fluvanna County	2 976	2 020	815	16.7	2.6	7.2	3.3	2.0	5.8	11.4	79.2	66.5	81.8
Columbia district	559	384	152	18.3	2.5	7.9	3.7	2.4	8.3	12.5	79.7	60.7	84.0
Columbia town	10	5	4	35.7	3.6	35.7	3.6	3.6	19.0	-	66.7	40.0	80.0
Cunningham district	667	474	148	21.4	3.1	8.9	3.6	2.8	9.2	14.9	83.0	67.6	87.7
Scottsville town (part)	5	-	5	20.0	20.0	12.0	-	-	12.0	-	100.0	(X)	100.0
Fork Union district	548	392	150	20.5	2.9	6.7	2.2	3.2	6.9	16.8	77.5	70.4	79.6
Palmyra district	426	304	87	17.7	2.5	7.7	5.0	2.0	5.8	11.0	83.8	69.3	87.1
Rivanna district	776	466	278	11.8	2.4	6.0	2.9	1.0	2.7	6.8	76.0	65.2	77.3
Lake Monticello CDP	742	432	278	11.6	2.5	6.1	3.0	1.1	2.8	6.3	75.6	62.3	77.2
Franklin County	8 964	6 182	2 455	20.2	3.7	8.7	5.1	2.9	7.8	13.4	73.1	56.0	77.5
Blackwater district	1 209	823	319	18.9	2.5	8.2	4.7	2.1	7.7	12.5	75.5	61.2	78.6
Ferrum CDP (part)	30	20	10	33.0	-	11.0	-	-	14.1	32.8	82.0	100.0	73.2
Rocky Mount town (part)	-	-	-	(X)	(X)	(X)	(X)	(X)	(X)	(X)	(X)	(X)	(X)
Blue Ridge district	968	720	206	18.3	2.9	7.4	5.3	3.4	6.8	12.0	68.6	57.4	71.5
Ferrum CDP (part)	165	119	41	14.3	0.6	6.5	7.4	2.7	4.2	5.5	58.3	42.9	60.3
Boone district	1 213	773	392	18.6	3.9	10.0	4.9	3.2	8.5	10.8	78.7	54.8	83.7
Boones Mill town	67	43	18	24.6	4.4	8.1	6.6	1.1	6.9	16.8	81.2	48.5	90.1
Gills Creek district	1 595	1 136	407	19.2	3.8	7.6	5.0	2.6	6.2	13.2	71.4	56.5	75.3
North Shore CDP	271	173	90	12.7	2.6	4.8	3.2	1.1	4.0	9.2	68.8	58.8	70.3
Westlake Corner CDP	197	119	78	21.7	3.3	8.2	6.3	3.9	7.6	11.4	66.3	57.1	68.6
Rocky Mount district	1 436	936	444	27.5	4.4	12.6	7.4	5.2	11.3	18.4	70.5	48.2	79.8
Rocky Mount town (part)	952	602	301	26.6	5.0	12.6	8.9	6.1	12.3	17.3	71.8	48.2	81.0
Snow Creek district	1 367	999	332	22.0	4.0	8.5	5.1	2.7	7.7	16.7	71.5	59.2	75.3
Union Hall district	1 176	795	355	18.1	4.1	7.8	4.1	1.8	7.3	11.6	73.5	55.4	77.3
Penhook CDP	31	20	11	5.0	1.8	4.5	4.5	-	2.6	3.6	71.6	-	74.4
Rocky Mount town (part)	-	-	-	(X)	(X)	(X)	(X)	(X)	(X)	(X)	(X)	(X)	(X)
Union Hall CDP	107	60	47	11.6	3.7	7.0	1.6	1.2	4.4	4.7	77.3	68.5	78.1
Frederick County	9 350	6 360	2 462	17.1	3.0	7.1	3.9	2.0	7.5	10.9	79.5	66.6	82.1
Back Creek district	1 733	1 165	471	17.9	4.0	7.7	4.0	2.2	8.9	9.5	79.3	64.3	82.7
Gainesboro district	1 923	1 261	597	18.2	4.0	8.4	3.9	2.6	9.0	10.6	77.4	63.9	80.3
Opequon district	1 968	1 407	476	17.7	3.2	6.4	3.3	1.7	7.8	12.9	81.8	75.0	83.4
Middletown town	186	110	67	20.0	6.0	11.5	4.7	4.1	9.4	10.8	81.9	65.1	85.8
Stephens City town	176	105	55	16.3	3.7	9.7	5.6	1.9	5.4	8.4	78.1	67.7	79.7
Shawnee district	1 508	1 052	370	14.9	2.0	5.8	3.8	1.5	5.5	10.5	80.3	66.2	82.7
Stonewall district	2 218	1 475	548	16.9	2.2	7.3	4.2	1.7	6.8	10.9	78.7	62.7	81.9
Giles County	3 889	2 441	1 296	24.8	5.0	12.8	6.1	3.7	9.8	14.7	69.2	48.9	75.5
Central district	1 358	844	449	26.2	6.7	11.7	6.3	3.5	8.7	15.3	71.0	57.7	75.6
Pearisburg town	620	317	283	25.8	8.9	12.0	6.6	4.7	9.2	15.0	71.2	65.9	72.7
Eastern district	1 143	721	386	21.2	3.3	12.1	5.0	3.1	9.3	11.3	71.1	48.1	76.9
Pembroke town	238	120	107	24.4	4.4	14.7	8.0	4.9	13.4	12.0	72.7	44.4	79.2
Western district	1 388	876	461	27.3	5.0	14.5	7.0	4.3	11.6	17.8	65.2	40.6	73.9
Glen Lyn town	48	29	17	38.1	16.7	21.4	14.3	7.1	18.0	23.0	63.2	44.4	75.6
Narrows town	516	309	178	26.2	5.1	15.1	6.7	5.1	13.6	19.6	68.8	39.5	78.7
Rich Creek town	167	120	44	28.5	4.8	18.8	8.5	6.0	11.6	17.9	61.7	34.8	72.6
Gloucester County	5 954	3 826	1 594	18.6	3.7	9.0	4.8	2.7	7.4	10.8	76.4	54.6	81.1
Abingdon district	983	585	283	15.6	4.5	7.9	4.9	3.1	6.2	6.4	80.2	53.3	84.4
Gloucester Courthouse CDP (part)	22	13	9	12.0	4.9	9.8	-	4.9	5.1	7.8	73.0	-	80.0
Gloucester Point district	1 091	792	249	18.8	3.3	7.6	3.3	2.3	7.9	13.3	77.3	60.5	81.4
Gloucester Point CDP (part)	1 091	792	249	18.8	3.3	7.6	3.3	2.3	7.9	13.3	77.3	60.5	81.4

Table 5. **Disability Status: 2000**—Con.

[Data based on a sample (except Tables 65-68). For information on confidentiality protection, coverage, sampling error, and nonsampling error, see Appendix G.
For location of definitions, see "How to Use This Census Report"]

State County County Subdivision Place	Civilian noninstitutionalized population with a disability			Percent of civilian noninstitutionalized population with specified disability							Percent employed of civilian noninstitutionalized population 21 to 64 years		
				5 years and over					16 years and over, going outside the home	16 to 64 years, employment disability		Disability status	
	5 years and over	16 to 64 years	65 years and over	Any disability	Sensory	Physical	Mental	Self-care			Total	With a disability	No disability
Gloucester County—Con.													
Petsworth district	1 342	887	290	20.3	4.3	10.2	4.7	2.7	6.6	11.7	73.4	48.1	79.8
Ware district	1 340	819	410	18.9	3.3	9.6	5.6	2.4	8.4	10.5	78.3	55.9	83.0
Gloucester Courthouse CDP (part)	499	288	159	29.5	3.1	17.6	11.8	4.8	14.4	17.3	72.1	39.8	84.0
York district	1 198	743	362	19.3	3.2	9.5	5.2	3.1	7.8	12.1	73.0	55.6	76.8
Gloucester Point CDP (part)	430	260	143	15.0	2.0	8.0	3.8	2.7	7.3	8.6	74.5	52.3	78.2
Goochland County	2 267	1 539	661	15.4	3.5	7.3	4.1	2.3	6.5	8.8	77.7	49.7	82.5
District 1	623	413	184	20.5	5.4	8.3	5.7	3.2	8.6	12.8	72.8	40.8	80.9
District 2	686	511	144	19.7	2.4	9.1	6.0	2.3	8.1	11.8	77.8	56.4	83.4
District 3	286	165	111	12.4	3.5	8.4	3.3	2.1	4.3	6.4	83.5	25.0	89.8
District 4	340	231	109	12.4	2.7	5.5	1.9	1.1	6.7	8.8	84.3	71.5	85.9
District 5	332	219	113	10.6	3.4	5.1	2.9	2.8	4.2	3.4	72.4	50.5	74.6
Grayson County	4 216	2 665	1 428	26.4	5.7	13.5	6.9	3.8	11.6	16.9	71.2	47.0	79.1
Elk Creek district	1 034	651	377	26.1	5.0	12.3	5.6	3.2	11.0	17.8	76.8	53.3	83.9
Independence town	262	145	115	31.1	6.9	16.1	7.9	3.2	14.3	23.4	71.0	55.6	77.7
Old Town district	1 175	757	377	24.3	4.4	11.5	6.6	3.1	11.1	15.1	74.7	51.1	81.3
Providence district	1 035	642	336	29.7	7.7	17.4	9.7	4.7	13.3	16.5	63.4	37.6	74.2
Fries town	220	121	95	37.9	11.5	23.6	11.2	8.3	21.5	24.8	61.1	38.9	75.0
Wilson Creek district	972	615	338	26.6	6.1	13.7	6.2	4.6	11.5	18.6	67.4	46.2	75.0
Troutdale town	69	41	25	31.9	6.9	15.3	9.7	4.6	13.8	23.0	62.5	40.0	71.0
Greene County	2 294	1 631	498	16.4	3.1	8.0	4.0	2.0	5.5	10.7	81.3	58.2	86.0
Monroe district	362	281	52	19.6	2.2	5.6	4.9	1.0	5.9	16.6	80.0	61.0	85.1
Ruckersville district	1 278	864	295	14.1	2.9	7.9	3.6	1.8	4.0	8.7	81.6	56.8	85.5
Stanardsville district	654	486	151	21.1	4.3	9.8	4.4	3.2	9.3	13.3	81.3	59.0	88.2
Stanardsville town	96	65	29	29.8	6.8	17.1	9.9	2.5	11.2	19.3	74.6	53.3	84.2
Greensville County	2 143	1 434	626	26.4	4.0	12.1	7.3	3.4	12.1	18.9	69.4	49.5	76.8
Belfield district	411	279	118	23.9	4.1	13.2	9.8	4.6	9.9	16.4	70.5	35.2	82.3
Hicksford district	481	360	116	22.9	3.9	9.2	4.6	1.7	12.8	16.9	68.6	54.9	72.9
Nottoway district	644	382	235	28.1	3.4	14.2	8.0	4.9	12.4	18.3	68.9	47.3	76.4
Jarratt town (part)	118	43	69	29.9	4.1	13.2	9.6	2.8	14.2	15.5	69.5	62.8	71.1
Zion district	607	413	157	30.2	4.8	11.8	7.2	2.3	13.0	24.3	69.9	56.4	76.8
Halifax County	8 620	5 505	2 806	25.0	4.2	11.3	6.3	3.9	11.9	15.6	65.6	42.8	73.3
District 1	1 351	850	469	30.3	4.5	11.9	6.3	4.6	18.4	20.1	61.8	39.5	71.3
District 2	1 444	948	454	30.9	7.1	14.1	7.9	4.1	13.3	20.7	60.9	42.0	69.9
District 3	1 096	741	312	24.8	3.3	10.3	7.0	4.4	11.4	16.4	66.3	45.6	73.3
South Boston town (part)	210	159	43	35.5	5.8	12.7	16.2	9.6	14.4	25.8	60.4	33.3	77.0
District 4	936	631	264	25.0	3.5	11.5	8.5	3.5	11.6	16.8	65.6	44.7	72.9
Halifax town (part)	250	121	121	26.6	5.0	13.0	6.5	5.2	12.1	14.8	65.7	60.2	67.1
South Boston town (part)	185	142	10	24.9	1.3	14.7	19.2	6.3	12.6	16.8	54.1	15.6	70.2
District 5	963	621	322	21.9	3.2	9.6	5.0	2.8	9.2	13.5	73.7	51.2	80.2
Clarksville town (part)	-	-	-	(X)	(X)	(X)	(X)	(X)	(X)	(X)	(X)	(X)	(X)
Halifax town (part)	12	-	12	4.4	2.6	2.6	1.8	-	3.4	-	90.2	(X)	90.2
Scottsburg town	31	22	9	21.7	7.0	2.8	7.0	2.8	11.5	15.2	74.4	50.0	81.3
South Boston town (part)	280	127	153	25.5	3.3	16.0	9.4	6.0	12.3	13.3	69.4	29.1	80.8
District 6	892	520	309	22.5	5.1	11.2	7.3	5.4	10.4	10.8	61.6	25.5	71.3
South Boston town (part)	79	49	19	31.0	5.1	9.4	19.2	14.5	20.9	17.9	55.0	30.6	68.1
District 7	1 102	715	357	23.6	4.0	10.8	4.5	4.0	10.7	14.1	68.0	52.1	72.9
South Boston town (part)	168	136	32	26.3	4.1	9.1	2.7	2.7	18.4	23.5	78.5	77.9	78.7
Virgilina town	38	22	16	24.8	3.9	7.8	2.6	4.6	13.4	20.0	75.9	72.7	76.9
District 8	836	479	319	20.5	2.5	10.9	4.3	2.2	9.6	11.3	66.4	37.6	73.8
South Boston town (part)	836	479	319	20.5	2.5	10.9	4.3	2.2	9.6	11.3	66.4	37.6	73.8
Hanover County	11 425	7 082	3 534	14.4	2.7	6.1	3.6	1.8	5.5	7.8	81.9	67.1	84.2
Ashland district	1 870	1 182	537	19.1	4.3	7.4	5.5	2.3	6.8	9.7	76.5	61.3	79.8
Ashland town (part)	1 183	773	318	19.9	4.3	7.9	6.2	2.0	7.0	10.2	72.1	57.0	75.8
Beaverdam district	1 453	832	555	14.8	2.8	8.1	4.0	2.3	6.9	7.4	81.2	54.9	85.3
Ashland town (part)	13	8	5	16.7	-	16.7	-	-	10.3	-	67.3	-	79.5
Chickahominy district	1 667	1 018	505	10.9	1.9	4.0	2.5	1.1	3.9	6.3	85.0	85.0	85.0
Mechanicsville CDP (part)	890	558	309	15.5	3.0	6.0	2.0	1.2	6.0	9.2	85.0	86.5	84.8
Cold Harbor district	1 443	1 033	309	14.0	2.4	5.2	3.2	1.7	5.9	9.2	82.2	67.9	84.7
Mechanicsville CDP (part)	509	375	80	12.8	2.3	3.7	3.5	1.3	4.8	9.5	86.0	65.7	89.2
Henry district	1 671	992	511	12.4	2.8	5.6	2.7	1.5	4.3	6.3	84.4	73.3	85.8
Mechanicsville CDP (part)	1 032	682	222	12.7	2.8	5.6	2.8	1.3	3.5	6.6	84.2	71.9	85.9
Mechanicsville district	1 861	1 080	670	18.3	2.7	8.3	4.8	2.2	6.0	9.2	81.3	59.9	85.4
Mechanicsville CDP (part)	1 861	1 080	670	18.3	2.7	8.3	4.8	2.2	6.0	9.2	81.3	59.9	85.4
South Anna district	1 460	945	447	13.7	2.7	5.7	3.7	1.8	5.4	7.9	80.1	67.0	82.0
Henrico County	37 156	23 964	10 870	15.4	2.6	6.3	3.9	2.0	6.3	9.1	80.9	65.9	83.4
Brookland district	7 795	5 064	2 356	16.9	2.9	7.3	4.5	1.9	6.6	9.7	82.3	64.7	85.4
Dumbarton CDP	1 306	778	505	20.5	3.3	8.2	3.1	1.3	6.6	13.0	80.5	68.3	83.3
Glen Allen CDP (part)	667	382	202	10.3	2.4	3.3	3.7	1.5	3.8	5.2	88.6	74.8	89.7
Lakeside CDP (part)	1 896	1 160	659	21.0	4.2	10.2	5.9	2.4	7.8	10.4	80.8	69.9	83.1
Laurel CDP (part)	2 145	1 567	469	17.9	3.1	7.9	4.3	1.8	7.5	10.9	81.5	63.7	85.1
Fairfield district	9 004	6 216	2 260	21.0	2.6	8.5	4.7	2.6	9.7	14.1	77.6	62.1	81.7
Chamberlayne CDP	891	482	366	21.2	2.6	8.7	4.2	2.1	9.0	14.0	79.5	67.2	82.3
East Highland Park CDP	2 553	1 803	637	22.1	2.6	9.4	5.1	3.6	11.6	15.0	73.2	59.4	77.4
Glen Allen CDP (part)	792	524	185	14.9	2.2	6.8	3.1	1.3	3.6	8.7	86.3	68.5	88.9
Highland Springs CDP (part)	543	448	48	19.8	2.3	5.5	5.3	1.9	8.8	16.2	81.2	66.2	85.4
Lakeside CDP (part)	293	185	103	23.0	2.7	10.0	5.5	3.7	14.6	14.1	84.4	64.9	89.8
Laurel CDP (part)	69	46	23	13.1	4.2	5.7	1.7	-	5.4	9.6	95.7	65.2	100.0
Three Chopt district	7 078	4 351	2 239	11.2	2.4	4.7	3.2	1.6	4.3	5.7	83.1	69.6	84.5
Laurel CDP (part)	102	75	27	19.3	4.2	10.4	1.5	1.5	8.6	16.6	64.9	69.3	63.6
Short Pump CDP	10	10	-	8.8	-	-	8.8	-	-	-	86.2	100.0	83.6
Tuckahoe CDP (part)	1 475	789	622	14.4	3.5	7.2	4.6	2.5	7.5	7.7	82.1	60.2	84.9
Wyndham CDP	214	157	50	4.0	0.6	1.5	1.1	0.5	1.6	2.9	75.5	62.4	76.1
Tuckahoe district	5 100	2 853	1 936	11.2	2.2	4.5	2.9	1.5	4.4	5.7	80.4	71.9	81.2
Tuckahoe CDP (part)	3 785	1 938	1 609	12.6	2.5	5.0	3.3	1.8	4.7	6.0	79.0	67.8	80.3
Varina district	8 179	5 480	2 079	18.9	2.9	7.6	4.7	2.4	7.7	12.2	79.9	65.5	83.2
Highland Springs CDP (part)	2 037	1 351	502	18.2	3.3	7.7	4.9	1.8	7.8	9.8	79.9	65.1	83.1
Montrose CDP	1 158	743	333	18.1	2.1	9.0	5.9	3.5	8.1	10.6	75.2	53.2	80.0

Table 5. **Disability Status: 2000**—Con.

[Data based on a sample (except Tables 65-68). For information on confidentiality protection, coverage, sampling error, and nonsampling error, see Appendix G. For location of definitions, see "How to Use This Census Report"]

State County County Subdivision Place	Civilian noninstitutionalized population with a disability			Percent of civilian noninstitutionalized population with specified disability							Percent employed of civilian noninstitutionalized population 21 to 64 years		
				5 years and over					16 years and over, going outside the home	16 to 64 years, employment disability		Disability status	
	5 years and over	16 to 64 years	65 years and over	Any disability	Sensory	Physical	Mental	Self-care			Total	With a disability	No disability
Henry County	13 480	9 059	3 922	24.8	4.3	11.4	5.8	3.5	11.2	15.7	71.1	52.6	77.5
Blackberry district	2 426	1 610	706	26.6	4.8	13.3	6.6	4.1	11.3	16.5	68.7	51.8	74.9
Bassett CDP (part)	162	121	41	39.6	6.4	22.7	10.5	8.3	13.8	25.7	54.0	24.5	79.6
Collinsville district	2 013	1 247	705	21.9	3.9	9.9	4.8	2.5	9.4	12.5	75.5	54.8	81.0
Collinsville CDP (part)	1 426	914	487	22.3	3.8	10.0	3.6	1.8	9.0	13.9	74.6	56.3	79.7
Fieldale CDP (part)	18	-	18	41.9	-	30.2	-	18.6	13.2	-	100.0	(X)	100.0
Villa Heights CDP	145	62	73	19.1	5.4	12.2	9.7	3.3	7.4	6.8	73.0	54.8	75.6
Horsepasture district	2 047	1 408	552	23.3	3.5	10.7	5.5	3.5	13.0	15.5	71.3	52.2	77.7
Fieldale CDP (part)	237	151	86	28.2	3.3	15.0	7.5	6.0	11.0	18.4	66.4	53.6	73.1
Horse Pasture CDP (part)	412	272	94	23.1	1.8	9.2	6.1	3.4	13.8	16.1	69.7	52.3	74.8
Iriswood district	2 331	1 697	525	25.0	4.0	10.2	5.9	3.4	9.7	16.9	69.8	53.7	75.6
Chatmoss CDP	331	233	86	21.1	5.0	9.0	5.5	2.7	7.8	13.0	69.5	47.4	74.7
Laurel Park CDP	113	93	5	13.8	1.2	8.4	0.6	-	-	6.1	80.4	62.4	83.7
Sandy Level CDP	275	169	106	43.6	7.1	17.9	6.7	7.0	19.7	30.6	72.3	74.4	70.7
Reed Creek district	2 104	1 307	751	23.9	5.4	11.4	5.6	3.8	10.2	14.6	71.2	56.0	75.8
Bassett CDP (part)	224	149	69	25.9	5.0	12.1	6.8	5.3	16.5	18.2	68.6	51.4	74.9
Collinsville CDP (part)	218	121	89	25.6	4.6	16.5	5.8	3.5	5.7	11.2	67.1	46.3	73.6
Oak Level CDP	218	124	94	23.4	9.6	10.7	4.1	5.6	10.9	14.0	76.5	62.7	80.4
Stanleytown CDP	397	287	110	27.5	5.2	10.4	4.4	3.3	10.9	23.4	68.8	62.3	71.4
Ridgeway district	2 559	1 790	683	27.8	4.2	12.7	6.4	3.7	13.9	17.8	70.4	48.3	79.7
Horse Pasture CDP (part)	95	40	52	26.5	8.4	10.9	6.4	5.8	16.3	17.4	66.7	52.5	70.1
Ridgeway town	190	148	37	26.6	2.4	10.2	4.6	3.6	11.9	22.3	69.6	60.4	74.3
Highland County	533	264	266	21.9	4.5	11.6	5.7	3.7	11.4	9.4	69.2	64.0	70.3
Blue Grass district	122	57	62	18.9	5.1	11.6	4.2	3.7	8.9	6.8	73.4	64.9	74.9
Monterey district	244	126	118	22.4	3.8	11.7	7.1	4.4	10.3	11.2	67.5	65.2	67.9
Monterey town	35	19	16	20.7	4.7	8.9	8.9	2.4	8.6	5.5	71.3	58.8	73.8
Stonewall district	167	81	86	23.8	5.1	11.4	4.8	2.7	15.4	9.0	67.9	61.7	69.6
Isle of Wight County	5 543	3 730	1 563	20.0	3.3	9.5	4.6	3.0	8.8	12.5	73.3	54.6	78.0
Carrsville district	1 155	743	390	23.2	4.2	10.4	4.6	4.1	11.5	14.8	68.9	58.2	72.1
Hardy district	1 327	904	354	24.4	3.5	10.8	6.0	4.3	11.5	16.8	73.9	56.5	79.6
Rushmere CDP	234	135	73	23.4	4.6	10.9	9.0	5.1	8.7	14.8	68.3	51.1	72.9
Newport district	913	597	259	14.4	2.2	6.8	3.6	1.5	5.2	9.0	74.5	58.9	76.9
Smithfield district	1 196	810	331	21.3	3.9	11.0	5.1	2.7	8.1	11.1	72.2	49.5	78.6
Smithfield town	1 196	810	331	21.3	3.9	11.0	5.1	2.7	8.1	11.1	72.2	49.5	78.6
Windsor district	952	676	229	18.0	3.0	8.9	3.8	2.6	8.5	11.5	76.5	50.6	82.5
Windsor town	177	128	41	19.9	1.6	11.7	3.1	2.6	9.7	11.1	74.0	47.5	80.6
James City County	7 172	4 177	2 681	16.2	3.9	7.1	4.3	2.2	5.9	9.2	74.8	61.2	77.1
Berkeley district	1 479	847	592	14.4	3.3	7.6	3.5	2.4	5.5	7.4	75.0	64.5	76.5
Jamestown district	1 324	653	633	14.7	4.6	6.7	4.4	2.3	5.2	7.1	78.4	66.9	79.9
Powhatan district	1 631	1 003	527	16.5	3.8	6.6	5.1	1.9	5.3	10.2	71.2	59.6	73.4
Roberts district	1 249	666	520	17.8	4.2	7.7	4.5	3.0	7.4	8.8	70.7	45.3	75.3
Stonehouse district	1 489	1 008	409	18.6	3.4	6.9	3.9	1.5	6.4	12.4	77.9	66.3	80.4
King and Queen County	1 542	996	515	24.6	3.9	14.0	6.1	4.6	11.4	14.3	71.8	52.6	78.2
Buena Vista district	275	130	132	23.1	4.6	15.5	7.2	7.7	11.1	10.4	71.8	45.4	78.3
Newtown district	442	291	151	32.0	5.2	16.4	6.2	6.9	19.5	24.0	75.5	62.3	82.5
St. Stephens Church district	171	148	23	13.5	0.9	6.6	1.2	1.5	7.4	11.6	74.6	38.5	80.9
Shanghai district	326	224	85	26.3	5.6	12.1	9.2	2.3	9.3	13.3	66.5	47.0	73.5
Stevensville district	328	203	124	27.8	2.8	19.6	6.9	4.4	8.9	11.3	70.8	58.6	75.8
King George County	2 709	1 813	705	18.1	3.6	7.9	5.1	2.5	7.5	10.2	74.9	57.3	78.8
Dahlgren district	469	219	212	14.8	3.8	9.9	5.0	4.0	7.1	5.6	75.3	47.5	78.7
Dahlgren CDP	153	38	91	16.4	4.4	9.8	5.2	2.5	3.6	3.6	82.1	43.8	84.9
James Madison district	808	615	108	19.3	4.2	7.3	5.6	2.2	6.7	10.6	75.4	60.5	79.4
James Monroe district	669	437	207	16.3	3.2	7.6	4.1	1.6	8.8	8.8	76.1	52.5	80.4
Fairview Beach CDP	40	15	25	17.4	4.8	12.6	-	4.3	10.5	9.9	65.4	-	74.1
Shiloh district	763	542	178	21.8	3.1	7.1	5.9	2.6	7.2	15.4	72.6	61.4	75.8
King William County	2 046	1 241	698	16.8	3.1	7.8	3.9	2.3	7.9	8.9	79.6	57.7	83.3
Acquinton district	941	648	217	17.8	3.0	8.0	4.7	1.9	7.7	9.1	80.9	61.3	84.6
Mangohick district	419	275	135	16.1	2.7	6.5	1.3	1.7	9.4	10.9	85.3	69.9	88.0
West Point district	686	318	346	16.0	3.5	8.4	4.6	3.0	7.1	7.3	74.0	40.8	78.6
West Point town	411	227	172	15.3	3.4	8.4	4.8	2.9	7.4	7.5	76.7	41.1	82.6
Lancaster County	2 331	1 240	991	21.6	4.6	10.5	4.7	3.1	8.8	12.4	64.6	48.3	68.8
Bayside district	410	178	212	17.7	2.6	9.8	6.8	5.3	9.4	9.2	61.5	33.3	65.9
Kilmarnock town (part)	209	77	122	26.1	5.0	15.1	11.1	9.6	18.7	14.1	74.5	47.3	81.4
Christ Church district	499	241	231	25.8	7.2	13.4	5.8	3.9	13.5	13.6	66.4	43.8	73.0
Kilmarnock town (part)	72	23	41	29.4	9.8	19.6	5.7	4.9	10.0	13.1	60.6	50.0	63.3
White Stone town (part)	6	2	4	8.0	5.3	8.0	-	2.7	3.8	4.3	87.2	-	91.9
Mantua district	551	381	157	26.1	3.6	9.5	4.5	1.9	9.3	17.6	64.7	48.0	71.5
White Chapel district	539	272	255	24.0	5.7	12.8	3.3	2.6	7.7	14.2	61.2	56.8	62.4
White Stone district	332	168	136	15.3	4.0	7.3	3.0	1.6	4.6	7.1	70.2	56.7	72.6
Irvington town	95	42	51	18.2	4.8	9.6	3.3	1.7	4.4	7.8	75.5	75.6	75.4
White Stone town (part)	33	17	16	13.8	1.3	7.1	3.8	3.3	3.8	4.3	84.1	62.5	87.3
Lee County	7 234	4 969	2 058	32.7	8.3	22.1	11.4	6.8	13.2	19.0	55.7	27.6	70.3
Jonesville district	1 602	1 096	455	31.7	7.2	20.5	10.3	7.0	10.9	17.7	58.4	29.5	72.6
Jonesville town	334	201	127	38.0	9.5	24.5	11.8	7.6	13.0	21.8	56.2	31.8	70.5
Rocky Station district	2 593	1 843	677	36.3	9.1	25.3	13.0	7.3	13.7	21.8	52.0	27.2	68.7
Dryden CDP (part)	21	21	-	32.8	-	32.8	12.5	-	16.1	24.0	38.0	-	65.5
Pennington Gap town	687	407	261	39.8	10.3	29.6	14.7	10.0	13.7	23.4	53.6	24.5	72.9
St. Charles town	39	25	13	28.5	5.8	21.9	16.1	7.3	12.2	14.1	46.2	4.3	63.6
Rose Hill district	1 157	743	387	27.9	8.6	17.6	9.3	5.7	12.2	13.7	62.3	40.3	70.2
Ewing CDP	123	74	49	25.1	10.4	14.5	4.3	5.1	7.1	8.9	64.1	53.1	67.3
Rose Hill CDP	279	164	109	41.6	17.2	30.4	19.0	8.2	17.3	21.9	54.2	38.5	65.3
White Shoals district	593	367	214	32.7	9.3	24.0	10.3	6.2	15.0	19.1	52.8	25.9	66.1
Yokum Station district	1 289	920	325	32.7	7.2	22.3	12.6	7.2	15.2	20.9	53.2	17.4	72.1
Dryden CDP (part)	461	273	168	44.3	8.9	30.8	18.7	11.8	22.2	25.0	47.3	10.8	75.2
Keokee CDP	105	81	17	30.9	7.9	17.1	10.0	8.8	14.8	19.2	46.8	23.1	61.4

Table 5. **Disability Status: 2000**—Con.

[Data based on a sample (except Tables 65-68). For information on confidentiality protection, coverage, sampling error, and nonsampling error, see Appendix G.
For location of definitions, see "How to Use This Census Report"]

State County County Subdivision Place	Civilian noninstitutionalized population with a disability			Percent of civilian noninstitutionalized population with specified disability							Percent employed of civilian noninstitutionalized population 21 to 64 years		
				5 years and over					16 years and over, going outside the home	16 to 64 years, employment disability		Disability status	
	5 years and over	16 to 64 years	65 years and over	Any disability	Sensory	Physical	Mental	Self-care			Total	With a disability	No disability
Loudoun County	15 891	11 711	2 898	10.4	1.7	3.7	2.5	1.0	3.8	6.3	82.8	74.2	83.8
Blue Ridge district	1 725	1 114	468	12.0	2.3	4.8	3.0	1.2	4.5	7.2	80.1	65.8	81.9
Hamilton town	95	59	26	18.0	3.0	5.5	4.2	1.1	5.7	9.3	85.2	67.9	88.4
Hillsboro town	11	5	6	14.5	5.3	6.6	6.6	2.6	2.9	5.9	79.2	40.0	83.7
Purcellville town	425	231	166	12.9	2.3	5.5	3.2	1.5	5.1	7.2	80.8	62.8	82.9
Round Hill town	66	50	11	14.3	1.9	6.5	3.0	0.9	3.0	7.8	80.0	57.4	84.3
Broad Run district	2 753	2 025	429	9.3	1.2	3.2	2.6	1.1	3.4	5.1	84.7	77.4	85.4
Catoctin district	1 925	1 395	415	11.2	2.5	4.3	3.1	1.4	4.1	7.2	79.0	72.0	79.9
Leesburg town (part)	620	508	82	9.9	2.1	3.5	2.6	0.9	2.8	6.5	80.7	81.6	80.5
Lovettsville town	77	49	25	9.7	3.4	4.8	2.4	1.9	3.1	5.8	85.2	70.2	86.6
Dulles district	2 226	1 739	281	8.5	1.4	2.7	2.1	0.6	2.9	5.5	83.9	78.8	84.4
Leesburg district	1 839	1 373	343	13.1	2.1	4.5	2.4	0.8	4.5	8.7	84.6	77.3	85.8
Leesburg town (part)	1 839	1 373	343	13.1	2.1	4.5	2.4	0.8	4.5	8.7	84.6	77.3	85.8
Mercer district	2 018	1 530	362	11.3	1.5	3.8	2.7	1.0	3.8	7.1	82.5	75.6	83.4
Leesburg town (part)	468	393	31	10.1	0.7	2.7	3.5	0.6	2.5	5.8	84.4	79.4	85.0
Middleburg town	95	63	27	16.4	2.4	6.6	4.3	1.9	5.0	12.3	77.7	75.0	78.3
Sterling district	1 643	1 218	316	12.8	2.3	5.1	2.8	1.5	5.7	7.4	80.7	64.0	83.1
Sugarland Run district	1 762	1 317	284	8.8	1.4	3.1	1.7	0.8	3.3	4.9	83.7	77.2	84.4
Louisa County	5 319	3 697	1 439	22.2	3.9	9.8	4.7	3.1	9.6	14.4	72.2	59.7	75.8
Cuckoo district	963	672	260	27.5	4.4	13.3	6.0	4.8	11.9	17.4	69.7	55.4	75.0
Green Spring district	1 033	878	145	26.6	2.8	9.0	3.5	1.8	9.7	24.0	72.0	67.0	74.2
Gordonsville town (part)	6	6	-	54.5	-	-	-	-	-	75.0	100.0	100.0	(X)
Jackson district	592	398	154	17.0	4.2	8.3	5.1	3.9	7.6	11.1	74.4	50.4	79.1
Louisa district	745	445	266	23.8	6.1	12.3	5.4	3.4	9.6	12.7	72.1	57.3	76.1
Louisa town	276	172	101	23.1	5.6	10.6	4.0	2.0	10.1	13.5	73.9	56.4	78.1
Mineral district	651	421	214	20.6	3.9	11.1	4.5	3.3	8.6	10.0	66.7	45.7	71.6
Mineral town	146	89	47	35.5	3.4	18.7	7.8	3.6	14.0	21.5	72.7	59.5	79.5
Mountain Road district	478	297	170	14.1	3.6	6.1	3.1	2.0	6.1	6.7	80.5	72.1	81.7
Patrick Henry district	857	586	230	25.0	3.0	8.7	5.3	2.9	13.5	17.4	69.6	65.0	71.3
Lunenburg County	3 141	1 953	1 017	27.8	4.8	13.5	7.6	3.7	12.1	16.4	69.4	50.6	76.5
Beaver Creek district	457	290	125	24.2	3.7	11.7	10.2	2.7	10.7	14.3	72.7	45.7	81.8
Browns Store district	347	196	116	22.3	2.6	11.1	5.3	5.3	12.3	11.3	73.5	51.8	78.2
Kenbridge town (part)	156	111	42	23.7	2.6	9.3	2.6	3.2	16.0	18.1	84.3	64.2	90.5
Hounds Creek district	424	283	126	27.7	3.3	11.4	4.8	2.0	11.2	19.5	69.2	46.0	79.9
Kenbridge town (part)	141	81	54	28.2	3.2	12.8	6.0	3.8	14.3	16.2	65.5	49.4	72.5
Loves Mill district	501	361	134	32.6	4.9	15.1	8.1	2.5	13.9	21.4	63.0	54.0	67.4
Victoria town (part)	69	55	8	36.3	4.2	13.2	12.1	6.3	23.6	23.6	59.1	41.3	69.1
Meherrin River district	473	297	130	31.1	8.2	17.0	8.0	4.7	11.2	12.5	71.9	44.8	82.7
Plymouth district	484	272	200	30.4	5.6	15.7	8.3	5.3	11.0	17.7	67.3	46.7	76.4
Victoria town (part)	469	272	185	31.0	5.6	15.6	8.8	5.6	11.1	18.4	67.0	46.7	76.6
Rehoboth district	455	254	186	27.4	5.7	12.7	7.9	3.5	14.2	18.5	68.0	67.7	68.1
Madison County	2 562	1 783	679	21.9	3.9	8.7	4.6	2.3	9.5	16.5	75.9	57.6	81.6
Locust Dale district	864	610	241	18.9	3.5	8.2	3.3	1.7	6.8	15.1	78.2	59.2	83.2
Rapidan district	664	399	225	21.1	3.9	7.7	4.7	2.2	9.5	12.8	78.4	58.4	83.1
Madison town	50	22	28	28.1	3.9	15.7	5.1	2.2	15.1	12.1	73.9	36.4	85.7
Robertson district	1 034	774	213	26.1	4.2	10.0	6.1	2.9	12.9	21.2	71.2	55.8	77.9
Mathews County	1 669	957	614	19.3	3.8	9.7	4.9	3.3	8.8	10.7	70.6	52.3	74.6
Chesapeake district	374	243	123	16.3	1.8	7.9	2.7	3.1	9.6	13.2	61.9	23.8	70.0
Piankatank district	741	406	281	21.5	5.1	10.3	5.6	3.3	8.6	11.1	71.6	65.5	73.1
Westville district	554	308	210	18.9	3.9	10.4	5.9	3.7	8.2	8.4	75.7	56.2	79.7
Mecklenburg County	7 670	4 686	2 741	26.3	4.9	12.1	6.4	3.6	13.4	15.7	69.2	50.3	75.6
District 1	754	493	249	23.9	3.3	10.7	5.1	2.4	9.7	15.4	69.6	60.7	72.7
Clarksville town (part)	52	31	21	27.8	3.2	16.6	13.9	8.0	14.0	21.9	61.2	16.1	82.1
District 2	773	529	229	28.3	4.8	10.4	7.6	4.4	20.6	16.1	63.2	45.0	70.8
Boydton town	77	50	27	23.8	7.1	11.1	5.2	4.0	12.0	13.1	63.8	44.0	71.0
Chase City town (part)	238	218	20	42.4	2.7	8.7	5.5	1.6	39.2	24.9	46.8	41.6	53.6
District 3	1 308	820	446	30.8	5.0	12.6	7.3	3.7	15.8	19.2	68.3	49.4	76.1
Brodnax town (part)	11	8	3	30.6	2.8	8.3	8.3	2.8	29.0	36.4	47.4	66.7	38.5
La Crosse town (part)	179	114	62	33.8	5.1	18.5	10.0	6.0	19.0	20.3	68.1	42.3	80.2
South Hill town (part)	-	-	-	(X)	(X)	(X)	(X)	(X)	(X)	(X)	(X)	(X)	(X)
District 4	827	517	289	25.8	5.4	10.9	5.2	2.7	13.3	15.0	69.4	51.5	75.5
La Crosse town (part)	2	-	2	100.0	-	100.0	-	-	-	(X)	(X)	(X)	(X)
South Hill town (part)	263	133	119	26.4	3.9	11.2	5.4	4.4	15.5	9.5	70.3	57.5	73.6
District 5	788	456	317	24.8	4.3	13.9	8.2	5.6	15.4	12.8	75.1	40.6	84.3
South Hill town (part)	780	456	309	26.0	4.6	14.4	8.7	5.9	16.4	13.6	74.2	40.6	83.9
District 6	766	508	229	26.1	5.9	11.1	6.0	4.1	12.6	18.5	70.3	51.1	77.7
District 7	919	424	451	30.0	6.5	15.4	7.1	4.7	17.0	14.5	68.0	51.7	73.3
Chase City town (part)	599	290	277	34.5	6.7	16.9	8.8	7.1	22.9	19.5	65.7	46.3	74.9
District 8	800	533	226	23.4	3.9	12.7	5.6	2.5	8.0	15.8	68.6	54.2	72.7
Chase City town (part)	-	-	-	(X)	(X)	(X)	(X)	(X)	(X)	(X)	(X)	(X)	(X)
District 9	735	406	305	22.6	5.0	11.1	5.1	2.5	9.3	13.0	69.9	46.2	75.9
Clarksville town (part)	205	113	92	19.6	5.6	11.6	6.2	3.4	9.5	9.6	74.0	31.8	83.6
Middlesex County	2 144	1 088	930	23.1	4.5	12.2	5.4	3.8	9.8	12.3	69.3	54.4	73.0
Jamaica district	509	279	198	32.3	4.8	17.4	6.1	4.8	12.9	17.7	72.4	75.2	71.3
Pine Top district	1 059	535	454	25.2	5.3	15.4	6.2	5.0	9.0	14.9	66.3	43.0	72.9
Saluda district	576	274	278	16.4	3.5	5.9	4.0	2.0	9.5	7.1	71.5	55.9	73.7
Urbanna town	99	27	67	18.4	3.7	10.9	5.8	3.0	6.4	6.9	77.1	31.8	81.1
Montgomery County	11 462	8 058	2 885	14.5	2.6	6.4	4.2	1.8	5.1	7.4	70.0	53.2	72.8
District A-91	1 196	783	347	11.7	1.9	5.5	3.3	1.8	4.5	6.1	72.5	65.1	73.3
Blacksburg town (part)	934	608	281	12.0	1.9	5.4	3.4	2.0	5.1	6.3	70.4	63.3	71.2
District B-91	2 086	1 401	575	18.5	3.2	8.3	6.0	2.9	9.2	11.3	76.1	47.5	82.4
Blacksburg town (part)	25	14	11	35.7	-	8.6	35.7	15.7	15.7	10.2	60.5	-	70.3
Christiansburg town (part)	1 378	930	372	17.1	2.8	6.9	6.1	1.7	8.3	11.7	79.8	48.9	86.2
District C-91	2 344	1 668	586	23.9	4.3	11.6	4.6	2.6	7.9	15.8	76.5	56.4	83.3
Christiansburg town (part)	699	499	171	19.5	3.6	9.4	2.9	2.2	5.2	13.7	80.9	51.9	87.7
Elliston-Lafayette CDP	350	224	80	28.5	6.2	14.7	8.8	3.2	9.6	18.3	72.8	62.7	77.3
Shawsville CDP	273	217	56	28.9	4.1	14.4	4.6	3.8	8.6	22.9	72.9	52.5	83.6
District D-91	2 139	1 426	619	17.9	3.3	9.5	4.8	2.0	5.8	10.1	77.9	53.8	82.8

Table 5. **Disability Status: 2000**—Con.

[Data based on a sample (except Tables 65-68). For information on confidentiality protection, coverage, sampling error, and nonsampling error, see Appendix G. For location of definitions, see "How to Use This Census Report"]

State County County Subdivision Place	Civilian noninstitutionalized population with a disability			Percent of civilian noninstitutionalized population with specified disability							Percent employed of civilian noninstitutionalized population 21 to 64 years		
				5 years and over					16 years and over, going outside the home	16 to 64 years, employment disability		Disability status	
	5 years and over	16 to 64 years	65 years and over	Any disability	Sensory	Physical	Mental	Self-care			Total	With a disability	No disability
Montgomery County—Con.													
District D-91—Con.													
Christiansburg town (part)	691	412	232	18.4	4.1	8.6	5.0	2.6	5.4	10.1	81.5	51.3	87.0
District E-91	1 830	1 250	508	13.9	2.8	6.2	4.9	2.0	4.6	5.4	68.8	49.7	72.7
Blacksburg town (part)	584	531	53	7.2	1.6	2.1	3.7	1.0	1.8	2.2	53.7	52.3	53.8
Christiansburg town (part)	33	24	9	55.0	-	26.7	15.0	11.7	11.7	15.7	68.6	33.3	100.0
Merrimac CDP (part)	530	290	230	31.7	7.3	19.0	11.1	7.9	14.9	20.0	68.5	49.8	76.0
District F-91	844	658	141	8.7	1.1	3.0	3.0	0.4	2.6	3.2	63.1	51.1	64.2
Blacksburg town (part)	800	614	141	8.5	1.1	2.8	3.0	0.4	2.5	3.2	63.0	55.1	63.7
Merrimac CDP (part)	-	-	-	(X)	(X)	(X)	(X)	(X)	(X)	(X)	(X)	(X)	(X)
District G-91	1 023	872	109	8.0	1.4	1.5	2.3	0.7	2.0	3.4	56.0	49.1	56.6
Blacksburg town (part)	997	846	109	7.9	1.3	1.5	2.3	0.7	1.9	3.4	55.8	50.2	56.3
Nelson County	3 348	2 161	1 037	24.6	4.6	11.2	6.5	3.8	8.7	15.7	71.4	56.2	76.2
Lovingston district	1 068	720	288	23.5	5.9	11.0	6.7	3.6	9.8	12.3	68.3	48.0	74.5
Massies Mill district	665	398	238	28.9	6.4	13.9	7.8	5.7	12.5	16.9	66.9	51.5	72.8
Rockfish district	905	630	254	21.1	2.7	8.4	5.0	2.8	5.0	16.9	73.8	68.0	75.3
Schuyler district	710	413	257	28.9	3.6	14.1	7.4	4.4	9.8	18.9	77.5	57.3	84.8
New Kent County	2 104	1 324	638	17.2	3.2	7.4	5.0	2.6	7.5	8.5	79.9	59.7	83.4
District 1	430	329	72	16.6	3.3	6.4	4.2	2.7	5.8	9.0	81.2	62.1	85.2
District 2	289	176	87	12.1	2.1	5.3	4.4	1.0	5.7	6.7	84.5	60.0	86.8
District 3	449	255	152	18.1	4.8	7.7	4.5	1.9	7.3	6.0	77.9	67.7	79.7
District 4	484	298	165	20.8	3.2	9.6	5.2	4.9	9.5	12.1	77.8	67.1	80.2
District 5	452	266	162	18.6	2.6	8.1	6.9	2.5	9.6	8.9	77.4	40.5	84.3
Northampton County	3 143	1 774	1 233	25.8	5.4	14.1	7.1	4.5	11.1	15.3	67.3	48.2	73.8
District 1	558	264	266	23.1	5.9	11.8	6.9	5.1	12.7	12.1	66.8	44.8	72.6
Cheriton town (part)	9	6	3	33.3	-	18.5	-	-	17.4	33.3	72.2	66.7	75.0
District 2	423	245	176	26.5	7.0	13.7	7.4	4.8	11.3	14.8	72.3	55.6	78.0
Cape Charles town	290	161	127	27.6	7.4	15.0	8.0	6.4	12.2	14.4	68.7	51.1	74.8
Cheriton town (part)	133	84	49	29.3	7.5	13.2	7.5	2.2	11.9	19.4	73.3	63.1	78.0
District 3	497	299	189	24.0	3.9	11.0	5.3	4.7	13.7	17.5	63.1	42.0	70.3
District 4	454	275	153	21.1	5.1	9.3	4.2	2.7	6.2	12.3	74.6	75.9	74.3
Cheriton town (part)	-	-	-	(X)	(X)	(X)	(X)	(X)	(X)	(X)	(X)	(X)	(X)
Eastville town	33	20	13	23.9	5.1	13.0	8.7	2.9	3.2	5.4	82.6	90.0	80.3
District 5	590	348	218	27.1	5.8	16.3	7.4	1.9	9.0	16.4	68.8	46.6	77.0
Belle Haven town (part)	19	7	12	32.8	6.9	24.1	10.3	-	11.3	5.1	69.7	-	82.1
Exmore town	285	172	100	26.5	4.5	14.3	8.3	3.1	10.7	16.2	70.5	46.8	78.7
District 6	621	343	231	35.0	5.0	24.3	12.3	8.4	14.5	19.4	57.8	32.0	71.2
Nassawadox town	164	81	74	38.1	7.7	25.3	12.8	6.7	16.9	16.7	59.1	28.2	76.6
Northumberland County	2 781	1 439	1 238	23.7	4.8	11.3	5.5	4.8	10.4	14.4	65.5	47.6	70.3
District 1	626	336	290	27.2	7.4	11.3	5.3	5.9	14.7	16.5	69.1	52.9	74.7
District 2	508	323	173	22.1	3.7	12.1	3.9	3.7	8.1	14.3	72.9	51.1	79.4
District 3	577	343	185	24.6	4.3	9.5	5.3	4.9	12.8	15.0	66.4	46.2	71.9
Kilmarnock town (part)	-	-	-	(X)	(X)	(X)	(X)	(X)	(X)	(X)	(X)	(X)	(X)
District 4	455	190	237	18.5	3.3	9.3	4.9	4.2	5.9	9.9	63.2	40.3	66.7
Kilmarnock town (part)	11	-	11	22.9	6.3	18.8	-	6.3	8.9	-	75.0	(X)	75.0
District 5	615	247	353	26.4	5.3	14.6	8.2	5.4	11.0	16.6	54.3	42.7	57.4
Nottoway County	2 903	1 749	992	22.0	4.2	11.3	5.4	4.4	8.6	13.0	70.7	46.5	77.4
District 1	449	236	204	19.0	3.0	12.6	4.7	4.8	6.9	10.3	76.1	50.9	80.9
Burkeville town	99	60	38	22.4	4.5	13.8	3.8	1.6	9.7	15.7	68.0	47.5	74.0
District 2	564	337	196	18.8	3.6	9.4	4.5	3.7	8.0	11.6	74.4	55.0	78.5
Crewe town	393	213	162	18.5	4.1	10.1	5.2	4.6	7.9	10.7	75.5	55.4	79.4
District 3	683	393	245	29.5	5.0	13.8	8.4	4.3	13.4	15.3	65.2	37.4	76.7
District 4	719	487	183	23.5	3.9	9.8	4.6	5.4	7.7	15.0	66.6	46.5	73.6
Blackstone town (part)	255	171	55	21.9	2.6	11.1	4.1	4.8	8.7	10.7	64.7	40.1	72.7
District 5	488	296	164	20.0	5.9	12.0	5.2	3.9	7.6	12.7	70.6	45.6	77.2
Blackstone town (part)	403	230	145	20.0	5.9	12.9	5.4	3.2	8.2	13.0	71.3	35.7	80.0
Orange County	5 773	3 816	1 700	24.1	4.3	9.9	4.6	2.6	8.4	18.1	74.8	70.2	76.3
District 1	736	361	295	18.8	5.3	8.9	3.0	2.2	5.6	8.3	78.0	56.4	81.1
Orange town (part)	5	-	5	100.0	100.0	-	-	-	100.0	(X)	(X)	(X)	(X)
District 2	1 097	809	236	24.9	3.0	7.9	4.2	3.0	10.2	19.2	78.2	71.8	80.5
Gordonsville town (part)	266	161	98	19.4	3.8	9.5	4.1	3.6	9.3	9.9	77.9	53.8	82.9
Orange town (part)	-	-	-	-	-	-	-	-	-	-	100.0	(X)	100.0
District 3	1 147	763	347	27.1	4.8	11.0	6.4	3.1	7.7	23.3	75.7	68.8	78.8
Orange town (part)	909	608	280	27.2	4.3	11.2	6.0	3.3	7.4	23.7	75.5	65.9	79.8
District 4	1 495	1 060	378	28.2	4.7	13.2	5.0	3.2	11.3	22.5	71.5	66.8	73.6
District 5	1 298	823	444	21.3	4.0	8.3	4.4	1.7	6.8	16.3	72.1	80.4	69.6
Page County	4 555	2 838	1 508	21.0	4.1	11.2	5.5	3.3	8.5	11.1	73.1	51.2	78.7
East Luray District 201	927	547	327	21.2	3.4	10.4	5.2	3.0	8.0	12.3	75.7	53.2	81.6
Luray town (part)	517	302	179	20.8	2.8	11.6	5.3	2.9	6.1	12.0	76.2	47.1	83.3
Marksville District 301	1 040	653	348	23.1	4.4	12.6	5.6	3.9	9.1	12.7	71.1	52.3	76.2
Luray town (part)	-	-	-	-	-	-	-	-	-	-	100.0	(X)	100.0
Stanley town (part)	199	107	83	22.7	5.8	14.0	8.8	5.6	9.5	10.9	70.9	37.5	78.2
Newport District 401	786	548	216	19.7	3.7	11.2	6.1	3.2	8.5	11.4	73.8	50.9	79.7
Stanley town (part)	79	51	26	24.1	5.8	17.4	9.1	5.5	7.7	14.0	71.3	30.6	84.9
Shenandoah District 501	846	526	306	18.9	3.1	11.1	4.7	2.7	7.4	8.8	72.0	49.6	76.9
Shenandoah town	336	186	146	19.3	3.0	11.5	3.6	3.1	6.7	9.8	76.5	61.4	79.6
West Luray District 101	956	564	311	22.1	5.9	10.5	5.7	3.7	9.6	10.6	73.4	49.9	79.3
Luray town (part)	499	279	179	26.0	6.9	12.1	6.4	4.4	13.4	13.2	74.4	52.0	81.7
Patrick County	4 658	3 111	1 329	25.7	4.8	11.8	6.5	3.8	11.3	16.8	71.8	54.0	78.1
Blue Ridge district	936	530	385	28.4	8.0	12.6	7.5	5.5	14.7	17.6	71.2	63.4	74.0
Stuart town (part)	251	145	103	29.8	7.1	15.0	8.7	7.7	11.4	19.7	70.8	58.9	75.2
Dan River district	738	500	201	19.5	3.9	9.0	3.9	3.2	9.8	10.2	70.0	49.1	75.1
Mayo River district	959	694	207	24.3	3.8	12.8	7.2	3.0	7.3	15.3	72.1	54.0	77.9
Patrick Springs CDP (part)	93	58	26	27.2	2.3	10.2	10.8	2.0	11.5	11.7	88.1	73.1	92.1
Peters Creek district	967	604	307	27.9	3.3	12.0	8.3	3.9	12.7	18.8	77.0	52.5	86.3
Patrick Springs CDP (part)	404	288	91	26.9	2.4	12.2	7.1	3.9	10.4	21.9	77.8	57.1	86.1

Table 5. **Disability Status: 2000**—Con.

[Data based on a sample (except Tables 65-68). For information on confidentiality protection, coverage, sampling error, and nonsampling error, see Appendix G.
For location of definitions, see "How to Use This Census Report"]

State County County Subdivision Place	Civilian noninstitutionalized population with a disability			Percent of civilian noninstitutionalized population with specified disability							Percent employed of civilian noninstitutionalized population 21 to 64 years		
				5 years and over					16 years and over, going outside the home	16 to 64 years, employment disability		Disability status	
	5 years and over	16 to 64 years	65 years and over	Any disability	Sensory	Physical	Mental	Self-care			Total	With a disability	No disability
Patrick County—Con.													
Smith River district	1 058	783	229	29.3	5.1	12.9	5.9	3.5	13.0	23.1	69.6	52.5	77.9
Patrick Springs CDP (part)	9	9	-	16.7	-	-	-	-	-	34.6	69.2	100.0	52.9
Stuart town (part)	6	3	3	46.2	-	38.5	15.4	-	10.0	14.3	71.4	33.3	100.0
Pittsylvania County	13 521	8 755	4 273	23.3	3.7	10.4	5.6	3.4	10.8	14.6	73.0	53.8	78.5
Banister district	1 763	1 124	583	23.9	4.7	9.9	6.6	3.4	13.6	15.9	67.3	50.1	72.9
Chatham town (part)	58	48	10	61.7	12.8	23.4	13.8	4.3	10.7	59.2	66.1	68.8	54.5
Gretna town (part)	51	32	13	20.1	4.3	5.1	6.7	1.6	12.6	13.3	69.3	37.9	78.6
Callands-Gretna district	1 996	1 168	792	25.5	4.5	12.2	7.0	5.2	12.2	14.1	70.9	47.0	77.7
Gretna town (part)	266	142	123	30.3	4.3	17.4	6.8	6.5	13.7	15.7	69.4	45.0	78.0
Chatham-Blairs district	1 560	917	566	17.0	2.6	8.1	2.8	2.1	7.5	9.7	77.2	58.5	80.3
Chatham town (part)	211	94	105	19.6	4.0	10.4	4.5	3.0	8.7	7.8	77.5	55.6	81.1
Dan River district	2 273	1 516	640	25.2	3.6	11.6	6.0	4.3	10.6	15.9	72.4	54.1	78.3
Staunton River district	1 847	1 238	571	23.8	4.1	10.6	5.1	2.7	9.0	15.4	74.8	58.0	79.9
Hurt town	263	159	96	22.1	5.3	9.7	5.3	4.1	10.0	12.1	79.4	56.5	85.7
Tunstall district	2 123	1 421	605	24.8	3.7	10.2	7.5	3.2	12.2	15.4	70.6	47.2	77.7
Westover district	1 959	1 371	516	23.8	3.0	10.5	4.7	2.7	11.0	16.3	77.0	62.2	81.7
Powhatan County	2 642	1 638	760	14.1	2.9	6.8	3.9	2.0	5.6	7.0	79.3	59.2	82.2
District 1	534	319	189	13.0	3.1	6.6	2.4	0.8	3.8	4.4	84.1	75.8	85.2
District 2	807	563	192	17.3	3.7	7.7	3.8	2.6	8.6	9.0	79.0	57.2	83.4
District 3	456	268	105	13.4	3.0	7.3	4.3	2.1	4.6	7.1	78.9	54.1	82.1
District 4	513	289	159	11.6	1.6	5.3	4.9	1.5	4.5	5.5	79.3	47.2	82.8
District 5	332	199	115	15.7	3.1	7.3	4.3	3.9	6.5	10.5	70.8	62.4	72.2
Prince Edward County	3 849	2 492	1 279	21.1	4.1	9.6	5.8	3.0	8.9	11.2	66.6	53.2	70.6
District 101	558	358	193	13.1	2.0	4.5	4.0	1.7	2.8	5.0	60.4	56.4	61.0
Farmville town (part)	415	328	87	11.9	2.2	3.6	4.5	2.0	2.1	5.0	54.9	53.0	55.3
District 201	492	327	143	25.0	5.5	11.2	8.1	2.4	11.8	16.1	68.1	32.9	80.6
Farmville town (part)	10	-	-	16.9	-	-	16.9	-	-	-	100.0	(X)	100.0
District 301	621	461	138	24.6	4.6	10.4	4.8	2.9	11.7	13.4	64.8	50.7	70.2
District 401	331	216	107	18.3	2.3	9.7	6.8	5.9	11.2	10.5	67.0	56.5	70.3
Hampden Sydney CDP (part)	70	47	23	9.0	1.9	6.7	4.4	5.3	3.9	4.9	58.8	20.0	65.6
District 501	643	455	181	22.4	3.4	7.8	6.4	2.3	8.1	14.2	69.9	60.4	72.6
Farmville town (part)	7	7	-	10.4	-	-	10.4	-	-	-	37.8	-	46.7
Hampden Sydney CDP (part)	72	72	-	16.6	1.6	1.8	13.1	-	1.6	1.6	30.0	46.7	28.4
Pamplin City town (part)	7	3	4	70.0	30.0	40.0	-	-	20.0	-	100.0	100.0	100.0
District 601	650	360	290	26.8	5.9	13.2	6.1	4.7	13.1	14.5	68.1	54.4	72.6
District 701	278	127	151	22.4	9.0	17.3	8.5	3.0	10.9	10.6	74.7	86.8	72.3
Farmville town (part)	278	127	151	22.4	9.0	17.3	8.5	3.0	10.9	10.6	74.7	86.8	72.3
District 801	276	188	76	24.5	3.4	13.0	4.2	2.1	10.0	14.5	65.4	48.4	71.9
Farmville town (part)	276	188	76	24.5	3.4	13.0	4.2	2.1	10.0	14.5	65.4	48.4	71.9
Prince George County	4 492	3 038	1 152	18.1	3.2	7.9	4.6	2.4	8.3	11.2	73.8	54.3	78.2
Blackwater district	752	495	247	22.3	5.0	12.9	5.6	3.9	9.0	13.7	74.1	55.8	79.5
Bland district	1 781	1 225	387	16.6	2.7	7.0	4.0	2.0	7.6	9.9	72.9	50.7	77.6
Fort Lee CDP (part)	128	91	-	7.0	1.6	1.0	1.4	-	2.8	4.7	58.2	47.6	59.3
Brandon district	205	132	69	22.0	4.6	12.4	4.9	5.6	8.5	12.4	73.9	50.0	79.6
Rives district	1 223	855	277	18.6	3.0	7.6	4.3	2.2	8.4	11.4	76.0	63.6	79.1
Fort Lee CDP (part)	153	127	-	14.2	-	5.2	2.4	2.3	13.0	5.1	54.0	50.4	55.1
Templeton district	531	331	172	16.4	3.2	5.0	6.3	1.7	9.6	11.8	71.7	40.8	76.6
Prince William County	31 603	24 378	4 792	12.7	2.1	4.5	3.0	1.4	5.2	8.3	80.9	69.0	82.8
Brentsville district	4 914	3 837	629	12.5	2.0	3.8	3.0	1.1	5.4	8.7	81.3	70.2	82.9
Bull Run CDP (part)	83	72	6	16.4	1.0	4.8	2.2	1.2	10.7	10.4	78.9	76.4	79.5
Linton Hall CDP	827	717	23	11.0	1.2	2.3	1.9	0.3	4.5	10.0	82.6	77.7	83.3
Nokesville CDP	248	165	54	22.2	4.8	7.0	5.7	1.3	9.5	11.8	85.8	84.3	86.2
Yorkshire CDP	1 202	948	185	19.8	2.5	5.4	3.3	1.7	10.5	15.1	79.7	67.7	82.9
Coles district	3 728	3 006	372	9.8	1.7	3.4	2.3	1.1	4.1	6.2	83.4	72.6	84.7
Dale City CDP (part)	2 637	2 186	222	12.7	2.1	4.2	2.5	1.3	6.0	9.0	82.2	76.3	83.2
Lake Ridge CDP (part)	639	444	87	6.6	1.0	2.5	2.4	0.7	2.3	3.3	83.7	63.0	84.9
Dumfries district	4 309	3 416	507	12.6	2.0	4.5	3.1	1.0	5.0	8.5	77.8	66.0	79.8
Dumfries town	763	596	93	18.1	2.7	6.4	3.6	1.2	6.6	12.7	74.5	51.7	80.4
Montclair CDP	1 278	1 035	156	9.0	1.7	3.2	2.4	0.9	4.2	4.9	80.7	69.8	81.9
Quantico town	171	161	10	37.6	3.3	11.2	5.5	1.5	8.5	32.4	65.5	70.3	61.9
Quantico Station CDP (part)	220	143	-	7.9	1.2	2.5	3.4	1.4	3.0	5.6	52.4	53.3	52.3
Triangle CDP	1 049	827	143	21.8	4.0	8.6	5.6	2.2	7.0	14.1	73.7	58.3	78.4
Gainesville district	5 895	4 438	1 210	14.8	2.8	5.2	2.5	1.5	5.4	9.7	82.1	73.3	83.6
Bull Run CDP (part)	1 369	1 031	273	14.2	2.3	6.2	1.9	1.1	4.8	8.1	83.5	72.8	85.2
Gainesville CDP	581	377	185	15.1	4.0	5.8	1.9	1.2	3.5	9.2	84.4	76.8	85.6
Haymarket town	89	66	16	10.9	2.7	3.9	3.6	0.2	3.9	5.1	84.0	78.8	84.6
Loch Lomond CDP	470	365	79	14.8	3.8	4.8	2.4	1.6	5.3	8.6	80.4	70.4	82.5
Sudley CDP	1 194	1 021	151	16.3	2.0	3.8	1.9	1.5	7.5	13.6	84.6	77.1	86.3
West Gate CDP	1 299	951	303	19.5	4.2	7.4	5.2	3.0	8.2	11.9	77.6	70.1	79.4
Neabsco district	4 092	3 116	676	13.3	2.3	5.2	3.5	1.7	6.1	8.4	79.8	61.8	82.9
Dale City CDP (part)	3 804	2 900	622	12.8	2.2	5.1	3.4	1.7	5.8	7.9	80.4	62.5	83.3
Occoquan district	3 226	2 380	613	10.1	1.7	3.9	2.5	0.9	3.4	5.5	83.5	75.1	84.5
Lake Ridge CDP (part)	1 916	1 313	442	10.8	1.9	4.1	2.6	1.0	3.7	5.2	83.0	78.7	83.5
Occoquan town (part)	70	47	23	11.4	1.0	5.0	3.3	-	0.6	7.9	85.2	78.7	86.0
Woodbridge district	5 439	4 185	785	16.0	2.3	5.4	4.2	2.0	7.3	10.8	77.9	64.9	80.7
Woodbridge CDP	4 437	3 353	713	15.9	2.6	5.3	3.9	1.8	7.2	10.8	77.2	64.6	79.8
Pulaski County	7 564	4 767	2 461	23.6	6.1	12.1	7.2	3.5	9.9	12.9	71.2	48.4	77.6
Cloyd district	1 257	860	336	19.8	6.5	9.3	5.7	2.0	7.0	10.7	76.5	52.3	82.3
Fairlawn CDP	406	245	128	18.9	5.5	6.5	3.3	0.5	7.7	11.8	80.9	57.6	86.3
Draper district	1 709	1 195	442	25.5	4.6	12.7	8.3	2.8	11.4	14.8	68.2	41.1	77.5
Dublin town (part)	171	119	45	26.1	4.9	13.7	11.3	5.8	15.6	16.6	58.9	40.5	65.9
Pulaski town (part)	571	412	130	33.4	6.3	16.7	11.2	4.0	14.4	18.0	55.0	25.9	68.6
Ingles district	1 334	770	468	19.8	5.2	10.1	5.7	3.5	8.3	10.6	73.8	54.2	77.7
Dublin town (part)	233	133	94	20.7	4.7	9.9	5.7	3.6	8.6	12.4	75.8	55.9	79.9
Massie district	1 608	937	631	25.5	6.4	12.5	7.1	4.3	11.9	13.7	66.9	43.9	73.5
Dublin town (part)	-	-	-	(X)	(X)	(X)	(X)	(X)	(X)	(X)	(X)	(X)	(X)

Table 5. **Disability Status: 2000**—Con.

[Data based on a sample (except Tables 65-68). For information on confidentiality protection, coverage, sampling error, and nonsampling error, see Appendix G. For location of definitions, see "How to Use This Census Report"]

State County County Subdivision Place	Civilian noninstitutionalized population with a disability			Percent of civilian noninstitutionalized population with specified disability							Percent employed of civilian noninstitutionalized population 21 to 64 years		
				5 years and over					16 years and over, going outside the home	16 to 64 years, employment disability		Disability status	
	5 years and over	16 to 64 years	65 years and over	Any disability	Sensory	Physical	Mental	Self-care			Total	With a disability	No disability
Pulaski County—Con.													
Massie district—Con.													
Pulaski town (part)	1 213	644	537	30.2	8.6	16.0	8.5	5.1	15.5	14.9	61.7	35.8	70.6
Robinson district	1 656	1 005	584	27.7	8.2	16.0	9.4	4.8	11.0	15.3	70.4	53.2	76.3
Pulaski town (part)	837	498	320	29.4	8.8	16.8	10.1	5.2	11.1	17.4	74.2	57.9	80.4
Rappahannock County	1 178	687	426	17.8	4.3	9.1	3.9	2.8	7.8	9.3	76.6	55.4	80.6
Hampton district	241	159	75	19.3	5.0	12.6	6.0	2.8	6.6	6.2	74.7	45.9	81.6
Washington town	29	17	12	16.7	5.2	6.9	4.6	5.7	5.6	12.0	70.6	29.4	78.3
Jackson district	258	134	96	17.4	4.7	10.9	6.8	4.0	6.4	8.7	74.2	43.7	78.8
Piedmont district	196	94	96	17.2	4.3	8.8	4.2	2.3	7.7	5.7	78.4	57.4	81.7
Stonewall-Hawthorne district	273	208	65	19.8	3.6	7.2	1.5	2.5	8.0	17.3	77.8	69.2	80.2
Wakefield district	210	92	94	15.3	3.9	6.4	1.2	2.1	10.4	7.1	78.2	54.3	81.1
Richmond County	1 501	846	597	22.4	4.7	11.3	5.8	3.7	10.6	12.0	72.0	51.7	77.2
District 1	180	96	84	15.8	3.8	8.0	3.3	2.9	8.3	9.0	71.2	54.9	74.0
District 2	369	220	131	25.9	3.9	11.9	6.5	3.7	10.5	13.7	73.9	55.4	80.5
Warsaw town (part)	2	2	-	18.2	-	-	18.2	-	-	-	100.0	100.0	100.0
District 3	260	133	123	18.6	5.2	8.1	3.4	3.2	13.2	10.4	77.5	61.7	80.4
Warsaw town (part)	118	62	52	22.5	5.1	10.9	3.6	3.8	14.8	11.9	70.2	47.4	75.9
District 4	412	206	178	30.2	7.0	18.2	10.0	5.7	14.4	15.2	69.2	49.0	76.1
District 5	280	191	81	20.2	3.7	9.9	5.3	2.6	6.2	11.2	67.9	42.0	74.8
Warsaw town (part)	92	68	23	26.7	3.2	13.1	12.2	6.7	10.9	14.9	63.2	32.4	77.8
Roanoke County	13 425	8 052	4 577	16.8	3.2	7.4	4.8	2.4	6.7	9.4	79.5	61.0	82.8
Catawba district	2 688	1 620	904	17.8	3.6	9.0	5.1	2.1	5.9	8.2	78.2	57.7	82.1
Hollins CDP (part)	-	-	-	(X)	(X)	(X)	(X)	(X)	(X)	(X)	(X)	(X)	(X)
Cave Spring district	2 610	1 539	880	16.0	3.2	6.3	4.3	1.9	6.3	8.7	81.2	64.5	83.8
Cave Spring CDP (part)	1 865	1 095	623	15.1	3.5	6.1	4.5	2.0	5.6	8.2	81.1	67.1	83.1
Hollins district	3 056	1 760	1 174	17.7	3.7	8.3	6.3	3.2	8.1	10.2	78.2	55.4	82.5
Hollins CDP (part)	2 553	1 389	1 063	19.7	4.3	10.1	7.5	3.9	9.4	10.6	78.0	53.9	83.0
Vinton district	3 130	1 980	961	21.1	3.3	9.2	5.2	2.8	8.2	13.5	79.4	62.1	83.8
Vinton town	1 764	1 114	518	24.7	3.4	9.0	6.1	3.0	11.3	17.0	79.5	66.3	83.6
Windsor Hills district	1 941	1 153	658	11.9	2.3	4.4	2.9	1.9	5.0	6.5	80.6	68.2	82.0
Cave Spring CDP (part)	1 466	846	521	13.1	2.7	4.9	2.8	2.3	5.6	7.5	82.2	73.4	83.3
Rockbridge County	4 361	2 873	1 208	22.4	5.0	10.1	6.1	2.8	8.0	13.1	74.1	57.6	78.8
Buffalo district	832	503	285	20.7	4.2	11.1	5.6	2.1	5.9	11.3	75.1	59.2	79.0
Kerrs Creek district	850	509	258	20.5	5.2	8.3	5.5	2.8	8.7	10.8	74.4	56.8	78.6
Natural Bridge district	885	556	257	31.5	7.9	13.6	7.8	4.7	9.5	18.1	73.0	64.2	76.9
Glasgow town	278	161	96	28.7	4.9	14.4	9.3	4.5	11.9	13.8	71.9	44.8	81.3
South River district	847	612	192	20.4	3.9	8.5	5.6	2.1	7.3	12.8	77.2	52.8	84.3
Walkers Creek district	947	693	216	21.6	4.4	10.1	6.5	2.8	9.2	14.1	70.9	56.2	75.1
Goshen town	107	70	33	28.8	7.0	15.9	3.2	3.0	16.8	18.7	63.3	45.7	71.5
Rockingham County	11 541	7 084	3 796	18.3	3.5	8.3	4.6	3.0	8.1	10.6	79.3	59.7	83.3
Ashby district	2 581	1 497	883	14.8	2.8	6.2	3.9	1.9	6.7	7.8	81.6	65.1	84.1
Bridgewater town	602	326	242	12.5	2.3	5.9	2.9	1.4	3.7	5.6	81.3	76.5	81.8
Dayton town	176	95	68	13.9	2.8	7.7	3.2	1.5	6.1	6.4	81.4	67.4	83.2
Mount Crawford town	50	31	14	21.2	2.5	11.9	11.4	3.0	3.7	13.1	77.0	40.0	86.1
Central district	1 733	907	745	17.3	4.4	9.4	5.0	4.0	7.7	8.3	79.0	60.4	82.0
Massanutten CDP (part)	-	-	-	(X)	(X)	(X)	(X)	(X)	(X)	(X)	(X)	(X)	(X)
Linville district	1 394	973	348	19.8	3.5	8.3	4.9	3.3	8.7	13.2	80.3	67.0	83.5
Plains district	2 385	1 405	840	19.9	4.2	9.1	5.5	3.8	8.9	11.2	80.7	55.9	86.1
Broadway town	374	231	122	18.2	2.6	8.1	6.3	3.9	8.2	13.8	84.8	58.3	90.4
Timberville town	389	201	160	23.6	3.9	12.6	6.4	5.8	12.9	9.8	79.4	52.5	85.4
Stonewall district	3 448	2 302	980	20.7	3.4	9.3	4.5	2.9	8.8	13.2	75.9	55.3	81.1
Elkton town	506	318	168	27.6	5.8	11.8	4.1	3.4	9.2	15.0	81.1	70.8	84.8
Grottoes town (part)	342	243	95	18.4	3.2	7.9	3.1	2.7	7.6	14.8	77.6	61.9	81.3
Massanutten CDP (part)	208	155	35	11.4	1.6	5.0	4.0	2.2	2.2	7.4	83.5	53.7	87.5
Russell County	8 620	6 150	2 227	31.5	6.8	17.7	10.3	5.6	13.5	19.9	56.8	30.3	70.0
Castlewood district	2 057	1 452	548	30.6	7.0	17.3	11.1	6.4	13.3	19.8	55.7	31.8	67.4
Castlewood CDP	521	277	232	27.1	7.9	15.6	8.1	7.2	13.0	15.8	64.9	26.2	77.7
Cleveland town	63	41	22	46.7	16.3	33.3	17.0	9.6	14.5	35.0	26.7	19.5	35.3
St. Paul town (part)	47	28	14	22.0	3.3	12.1	5.1	4.7	10.2	13.6	67.8	42.9	73.9
Lebanon district	3 867	2 677	1 076	30.0	6.7	16.3	8.3	5.1	13.4	18.3	61.6	33.8	74.1
Lebanon town	837	560	258	29.3	6.8	18.3	10.0	6.5	14.6	17.6	53.7	24.7	67.0
New Garden district	2 696	2 021	603	34.8	6.7	20.4	12.8	5.6	13.8	22.5	49.8	24.5	65.0
Honaker town	314	227	72	34.7	7.3	24.6	15.9	7.5	13.8	21.6	50.7	19.1	70.0
Raven CDP (part)	179	136	23	46.3	10.6	26.1	17.3	8.0	11.2	21.6	50.3	30.9	66.9
Scott County	6 413	4 054	2 169	29.1	6.8	17.3	8.9	5.9	14.0	16.4	61.8	34.0	72.9
District 1	945	556	346	27.7	7.3	16.5	8.3	3.8	9.0	13.4	68.4	41.1	77.5
Weber City town	357	194	145	29.1	6.8	17.7	10.6	5.3	10.8	14.8	69.6	31.4	83.2
District 2	992	679	297	26.4	5.0	13.5	6.5	4.4	12.7	15.9	64.8	42.4	73.3
District 3	1 097	752	328	28.7	6.6	15.5	8.9	5.0	15.9	16.6	61.6	30.4	75.2
Nickelsville town	131	72	53	32.0	10.5	23.2	11.5	7.3	17.7	14.5	58.2	23.9	74.0
District 4	1 039	538	455	29.6	7.4	19.3	11.6	7.5	14.5	13.7	69.4	31.7	82.1
Gate City town	574	326	237	28.2	5.7	18.9	10.3	6.3	13.1	14.5	71.3	33.8	84.5
District 5	1 108	697	353	29.2	7.4	17.6	8.6	6.1	13.7	18.6	53.3	22.6	65.1
Dungannon town	107	66	35	38.2	9.6	17.5	16.1	6.8	19.0	22.0	59.0	46.9	65.8
District 6	1 232	832	390	33.2	7.0	21.4	9.5	8.6	17.7	19.9	54.7	36.7	64.4
Clinchport town	33	26	2	40.2	2.4	20.7	11.0	-	21.3	20.8	51.2	26.1	83.3
Duffield town	17	10	7	28.3	5.0	18.3	1.7	3.3	4.0	21.1	76.5	20.0	100.0
Shenandoah County	5 829	3 446	2 155	17.9	3.5	8.6	4.2	2.8	7.9	9.9	78.2	60.2	81.8
District 1	921	495	396	16.2	3.7	8.5	4.4	4.1	7.3	9.3	75.8	56.2	78.9
Basye-Bryce Mountain CDP (part)	27	21	-	4.3	-	-	2.2	1.0	-	3.1	72.0	100.0	70.4
New Market town	324	173	148	22.0	5.7	11.4	6.8	5.8	10.3	13.3	76.7	56.2	81.6
District 2	941	645	249	18.6	3.6	7.4	2.6	1.5	6.3	10.2	78.5	67.5	81.2
Basye-Bryce Mountain CDP (part)	59	41	8	24.1	-	16.3	-	-	6.2	3.9	77.3	75.6	77.8
Mount Jackson town	305	198	90	19.5	3.8	7.8	3.7	1.9	6.9	13.8	82.4	71.7	85.0
District 3	939	614	287	17.3	3.5	8.2	3.6	2.0	6.5	9.6	77.2	59.0	80.8
Edinburg town	171	67	97	22.2	5.1	12.8	4.3	4.3	8.6	7.8	77.8	64.5	80.0

Table 5. **Disability Status: 2000**—Con.

[Data based on a sample (except Tables 65-68). For information on confidentiality protection, coverage, sampling error, and nonsampling error, see Appendix G.
For location of definitions, see "How to Use This Census Report"]

State County County Subdivision Place	Civilian noninstitutionalized population with a disability			Percent of civilian noninstitutionalized population with specified disability							Percent employed of civilian noninstitutionalized population 21 to 64 years		
				5 years and over					16 years and over, going outside the home	16 to 64 years, employment disability		Disability status	
	5 years and over	16 to 64 years	65 years and over	Any disability	Sensory	Physical	Mental	Self-care			Total	With a disability	No disability
Shenandoah County—Con.													
District 3—Con.													
Woodstock town (part)	-	-	-	(X)	(X)	(X)	(X)	(X)	(X)	(X)	(X)	(X)	(X)
District 4	1 001	506	415	18.5	4.0	9.1	5.8	3.4	7.2	9.6	79.5	64.5	82.3
Woodstock town (part)	607	323	215	18.8	4.7	8.4	6.4	3.3	7.4	9.3	77.8	59.3	81.4
District 5	1 000	595	392	18.2	2.7	9.4	4.1	3.2	9.0	11.2	74.8	52.6	79.1
Toms Brook town	58	46	12	22.1	3.4	14.8	6.1	4.6	8.9	12.3	78.1	59.5	83.7
District 6	1 027	591	416	18.6	3.6	8.9	4.8	2.6	10.8	9.6	83.9	60.5	88.7
Strasburg town	801	486	295	20.6	3.2	10.0	6.0	2.7	12.1	11.4	81.1	54.8	87.6
Smyth County	7 635	5 010	2 403	24.9	4.8	14.1	6.6	4.5	10.4	15.0	71.3	44.9	80.1
Atkins district	1 088	612	455	23.2	4.2	14.1	6.6	5.9	12.7	13.2	76.6	52.9	83.1
Atkins CDP	273	208	58	26.3	4.2	14.8	7.8	2.9	11.1	16.3	75.0	57.0	82.7
Marion town (part)	393	55	338	25.7	7.1	16.7	8.8	12.3	19.8	7.5	81.3	100.0	79.6
Chilhowie district	1 206	846	321	26.1	4.3	13.8	5.7	4.4	11.9	19.0	69.5	45.0	79.2
Chilhowie town	426	260	154	28.7	5.0	15.9	8.5	5.7	14.8	15.7	70.6	45.1	79.8
North Fork district	1 025	688	325	24.8	4.7	13.6	5.4	3.7	10.1	15.9	69.1	42.4	78.0
Park district	1 055	693	340	25.4	4.8	14.3	8.2	4.2	10.0	13.0	73.5	46.9	82.1
Marion town (part)	825	530	279	27.2	6.1	15.0	9.8	3.4	9.5	12.4	70.7	42.7	80.6
Royal Oak district	1 072	743	277	28.5	4.8	15.6	8.5	5.4	10.7	18.7	71.1	53.1	79.0
Adwolf CDP (part)	136	113	23	34.3	3.0	23.4	12.1	1.5	8.5	18.2	78.8	59.6	90.9
Marion town (part)	382	209	142	33.3	7.1	15.0	11.5	7.8	14.2	17.5	68.4	49.8	77.6
Rye Valley district	1 157	793	331	22.5	5.4	11.8	5.5	3.2	9.3	12.0	75.2	45.1	84.1
Adwolf CDP (part)	212	152	60	21.6	3.4	8.6	3.7	1.7	11.2	14.0	77.8	66.4	81.2
Sugar Grove CDP	175	129	44	27.9	8.1	15.0	9.4	6.7	11.3	17.2	65.6	45.0	78.5
Saltville district	1 032	635	354	24.5	5.2	16.4	6.5	4.7	7.8	14.2	63.1	28.0	73.9
Saltville town (part)	469	277	169	25.7	5.7	17.0	6.9	5.3	8.8	13.2	62.0	24.7	74.2
Southampton County	3 499	2 138	1 172	23.3	4.3	11.8	6.2	3.7	10.9	13.6	71.3	52.7	76.5
Berlin and Ivor district	518	340	156	20.9	2.7	10.6	5.8	2.9	8.8	12.8	70.4	55.6	74.4
Ivor town	54	27	27	18.2	4.1	10.8	3.7	3.0	11.3	8.3	63.6	56.0	64.8
Boykins district	593	317	230	28.7	4.5	16.0	8.7	5.6	14.9	14.6	70.6	46.4	78.9
Boykins town	163	78	83	28.4	5.1	16.0	7.1	5.9	14.5	14.2	65.1	47.2	70.9
Branchville town	37	4	25	21.8	-	7.1	9.4	1.2	14.4	4.3	82.7	100.0	81.7
Capron district	492	320	150	25.5	3.5	12.2	6.4	5.3	11.0	13.9	73.6	59.3	78.6
Capron town	36	27	7	22.5	1.9	8.1	2.5	3.8	10.9	11.7	77.7	62.5	82.3
Newsoms town (part)	9	8	1	37.5	4.2	12.5	12.5	12.5	20.0	46.2	61.5	37.5	100.0
Drewryville district	301	198	98	23.6	6.7	12.1	4.1	3.5	10.2	12.3	59.2	39.5	66.9
Franklin district	343	230	93	17.0	2.8	7.0	5.0	1.8	6.0	10.0	77.6	63.8	80.0
Jerusalem district	634	326	259	22.2	5.9	11.7	6.3	3.2	10.1	12.1	71.9	47.2	76.7
Courtland town	224	115	104	23.3	6.3	14.9	5.1	2.8	7.9	12.9	72.4	42.7	80.0
Newsoms district	618	407	186	26.1	4.4	12.8	6.3	4.1	15.0	18.9	70.7	55.3	75.9
Newsoms town (part)	84	63	21	38.5	6.4	9.2	0.5	0.9	28.0	35.1	78.9	81.5	77.0
Spotsylvania County	13 508	9 268	3 032	16.3	2.9	7.0	4.4	2.1	6.4	10.0	79.6	64.5	82.6
Battlefield district	1 148	709	361	12.1	2.0	5.2	3.0	1.3	4.7	6.6	84.3	71.0	85.9
Berkeley district	1 906	1 232	514	20.1	3.8	8.6	5.1	2.2	7.6	10.8	78.6	58.9	83.3
Spotsylvania Courthouse CDP (part)	318	213	56	17.4	3.5	3.8	3.6	0.9	5.7	12.6	82.6	66.2	86.8
Chancellor district	2 376	1 691	367	14.7	2.2	5.4	4.6	2.2	5.5	9.9	80.0	65.4	82.6
Courtland district	1 837	966	734	18.7	3.0	9.2	5.4	2.9	9.4	10.7	80.0	72.4	81.3
Lee Hill district	2 801	2 135	470	16.4	3.1	6.6	4.0	1.6	5.9	9.9	78.9	66.1	81.7
Livingston district	2 175	1 546	392	21.5	4.2	9.6	6.1	2.9	8.8	15.6	74.7	59.1	79.3
Spotsylvania Courthouse CDP (part)	260	175	25	14.2	1.3	5.9	4.4	1.1	5.2	9.9	75.1	51.8	79.4
Salem district	1 265	989	194	11.9	2.3	5.4	2.7	1.4	3.4	6.4	81.2	62.7	84.2
Stafford County	10 226	6 894	2 144	12.6	2.7	5.4	3.7	1.5	4.5	6.6	80.8	66.4	82.9
Aquia district	1 449	1 078	321	14.1	2.8	5.2	3.4	1.4	5.7	9.0	83.1	73.4	84.8
Aquia Harbour CDP (part)	350	248	102	13.5	3.6	6.5	2.5	1.0	1.1	6.4	81.6	69.8	83.5
Falmouth district	1 773	1 042	464	15.1	3.7	6.6	4.8	1.9	5.7	6.8	81.9	64.5	84.5
Falmouth CDP (part)	572	341	123	19.6	5.3	8.2	4.0	1.8	6.4	7.2	77.8	59.6	81.6
George Washington district	1 292	757	395	11.6	2.3	5.9	3.1	1.5	4.1	5.6	80.8	60.3	83.2
Falmouth CDP (part)	40	27	13	13.8	4.5	13.8	3.5	-	9.3	8.8	81.7	66.7	84.0
Griffis-Widewater district	1 748	1 372	200	13.7	3.6	6.5	3.9	1.9	4.4	7.7	77.3	67.1	79.3
Aquia Harbour CDP (part)	525	442	45	11.5	2.9	4.9	2.9	1.2	3.3	6.8	77.5	71.5	78.5
Quantico Station CDP (part)	-	-	-	(X)	(X)	(X)	(X)	(X)	(X)	(X)	(X)	(X)	(X)
Hartwood district	2 425	1 613	494	10.5	2.1	4.2	3.3	1.1	3.9	5.2	80.5	65.9	82.1
Falmouth CDP (part)	34	8	11	44.2	24.7	14.3	33.8	14.3	17.7	-	76.5	-	100.0
Rock Hill district	1 539	1 032	270	12.3	1.9	5.1	3.9	1.3	4.0	6.8	82.3	65.4	84.5
Surry County	1 578	1 030	490	24.5	3.6	9.1	5.3	2.9	12.8	14.7	73.5	59.1	78.4
Bacons Castle district	282	219	48	21.6	1.5	6.4	2.6	2.5	12.5	19.4	81.0	77.9	82.1
Carsley district	314	204	96	25.6	2.9	8.8	7.2	1.9	16.8	13.5	71.2	58.7	75.7
Claremont district	289	187	100	21.7	5.3	11.4	4.2	3.8	11.9	11.1	70.4	34.5	80.5
Claremont town	71	49	22	20.6	2.0	9.3	5.2	2.0	14.1	8.9	70.5	51.1	76.1
Dendron district	385	253	111	30.5	5.5	8.9	6.6	3.0	10.5	18.8	74.8	66.7	78.7
Dendron town	114	86	27	40.6	5.3	11.7	5.3	5.0	17.6	34.1	79.0	68.3	87.5
Surry district	308	167	135	23.2	2.9	10.0	6.2	3.4	12.4	10.5	69.6	50.0	74.8
Surry town	20	12	7	9.2	1.4	2.3	2.8	-	5.3	4.7	87.0	81.8	87.5
Sussex County	2 129	1 403	630	22.8	4.0	10.7	5.2	3.3	10.1	14.1	68.8	47.8	75.3
Courthouse district	190	142	43	17.4	2.4	5.9	1.7	2.2	6.7	17.2	70.1	69.9	70.2
Henry district	265	149	109	18.2	1.9	9.6	2.1	2.4	10.0	14.7	74.5	42.4	80.8
Jarratt town (part)	43	23	20	24.2	6.2	21.3	7.3	5.6	9.4	13.0	60.0	26.3	67.4
Newville district	176	121	42	26.5	5.6	7.7	4.8	3.0	7.5	18.3	69.8	59.5	73.2
Stony Creek district	322	180	119	23.0	4.1	12.0	6.0	3.6	8.8	10.9	71.6	37.8	80.1
Stony Creek town	62	40	17	33.3	6.5	16.7	12.4	2.7	17.4	20.2	74.4	47.5	88.3
Wakefield district	518	336	148	29.3	5.7	12.1	7.1	3.2	12.9	17.9	63.7	51.9	68.7
Wakefield town	313	193	109	31.5	6.8	12.6	6.2	2.9	14.1	19.2	64.1	53.9	68.8
Waverly district	658	475	169	22.2	4.3	12.2	6.5	4.0	11.0	10.9	66.9	40.8	76.0
Waverly town	471	326	131	22.3	4.3	11.9	7.1	5.5	12.7	9.8	66.9	35.9	77.6
Tazewell County	12 481	8 160	3 916	29.8	6.2	17.2	8.9	5.0	12.6	17.7	60.8	35.8	71.2
Eastern district	2 193	1 238	841	26.8	4.2	13.3	6.5	3.6	10.5	12.5	67.8	47.3	74.2
Bluefield town	1 454	756	642	30.1	5.0	14.4	6.7	3.8	11.9	14.1	73.3	54.7	79.4
Northern district	2 050	1 319	656	30.1	7.3	18.2	8.4	5.7	13.3	18.0	54.5	30.2	64.5

Table 5. **Disability Status: 2000**—Con.

[Data based on a sample (except Tables 65-68). For information on confidentiality protection, coverage, sampling error, and nonsampling error, see Appendix G. For location of definitions, see "How to Use This Census Report"]

State County County Subdivision Place	Civilian noninstitutionalized population with a disability			Percent of civilian noninstitutionalized population with specified disability							Percent employed of civilian noninstitutionalized population 21 to 64 years		
				5 years and over					16 years and over, going outside the home	16 to 64 years, employment disability		Disability status	
	5 years and over	16 to 64 years	65 years and over	Any disability	Sensory	Physical	Mental	Self-care			Total	With a disability	No disability
Tazewell County—Con.													
Northern district—Con.													
Pocahontas town	146	80	59	33.8	9.5	21.1	6.7	7.9	15.1	18.0	59.3	30.0	73.9
Northwestern district	2 414	1 667	708	34.9	7.6	20.4	13.0	5.9	15.6	24.7	58.1	33.5	73.1
Raven CDP (part)	-	-	-	(X)	(X)	(X)	(X)	(X)	(X)	(X)	(X)	(X)	(X)
Richlands town	1 469	974	467	36.3	8.4	22.1	14.0	6.7	16.3	26.3	58.5	33.7	73.8
Southern district	2 375	1 461	841	28.5	6.8	16.1	7.5	5.7	11.0	15.7	64.0	42.1	71.9
Tazewell town	1 011	463	512	27.1	4.5	17.2	7.5	7.0	10.9	11.4	66.4	37.1	73.8
Western district	3 449	2 475	870	29.5	5.8	18.3	9.4	4.7	13.0	18.2	59.2	31.0	71.6
Cedar Bluff town	214	134	73	22.0	5.3	14.8	8.0	4.7	11.6	15.5	65.1	25.0	75.5
Claypool Hill CDP	452	341	101	26.4	5.4	12.9	6.3	2.7	13.6	18.1	71.2	46.7	80.0
Raven CDP (part)	758	531	187	38.0	6.1	25.8	10.0	5.1	16.7	21.7	50.0	19.3	69.4
Warren County	5 679	3 775	1 664	19.5	3.1	8.7	4.2	2.4	7.2	12.6	76.5	67.6	78.7
Fork district	1 125	713	304	20.5	3.1	10.0	4.7	2.7	7.3	13.9	79.1	68.9	81.7
Front Royal town (part)	460	251	174	21.9	3.5	12.8	5.7	1.7	9.3	11.5	80.1	67.5	82.9
Happy Creek district	1 369	891	426	19.7	3.4	7.5	3.5	1.6	5.8	13.8	77.8	73.9	78.8
Front Royal town (part)	823	486	317	21.5	4.0	9.6	4.2	2.0	5.6	13.7	74.5	65.7	76.7
North River district	1 175	808	339	23.5	3.3	11.5	4.7	3.4	8.7	15.2	76.3	65.3	79.9
Front Royal town (part)	574	375	176	20.2	3.6	10.3	5.4	3.1	8.6	11.1	75.6	58.6	80.0
Shenandoah district	1 054	703	317	16.9	2.8	7.5	4.1	2.5	7.0	9.2	73.0	65.1	74.6
Front Royal town (part)	327	195	127	17.0	1.4	8.4	4.5	2.0	8.4	9.9	68.8	47.2	72.6
South River district	956	660	278	17.3	3.0	7.5	4.2	2.3	7.8	11.3	76.4	63.2	79.4
Front Royal town (part)	475	336	125	25.4	3.9	11.1	5.0	3.2	11.8	14.8	76.3	59.3	83.1
Washington County	11 181	7 434	3 398	23.2	5.3	11.9	6.6	4.0	9.8	13.5	70.5	50.4	76.6
Harrison district	1 601	1 012	553	23.9	4.6	11.3	6.1	4.7	11.0	15.9	73.0	53.4	78.6
Abingdon town (part)	851	552	271	20.2	3.4	9.3	5.3	3.5	9.2	14.5	77.7	55.6	83.0
Emory-Meadow View CDP (part)	-	-	-	-	-	-	-	-	-	-	100.0	(X)	100.0
Jefferson district	1 631	1 048	494	25.1	5.6	14.0	8.7	3.5	10.5	12.6	68.1	48.6	74.4
Emory-Meadow View CDP (part)	5	-	5	8.9	8.9	-	-	-	-	-	67.7	(X)	67.7
Saltville town (part)	81	42	39	31.4	4.3	19.8	14.7	5.8	21.8	18.4	68.5	35.7	78.4
Madison district	1 873	1 298	536	22.9	5.1	10.7	5.3	2.9	7.9	15.1	70.3	55.0	75.1
Abingdon town (part)	709	528	181	23.8	5.5	13.1	6.3	3.8	10.7	17.2	61.5	41.2	69.0
Monroe district	1 536	1 026	474	22.1	7.1	10.4	8.2	4.4	10.0	10.0	71.3	50.8	77.1
Emory-Meadow View CDP (part)	540	374	166	22.9	7.9	8.6	10.2	5.2	11.1	8.6	65.9	53.3	69.8
Glade Spring town	291	154	128	22.0	6.7	13.8	6.7	4.2	11.7	10.5	68.7	44.4	74.5
Taylor district	1 678	1 108	512	23.9	5.0	14.2	7.1	4.1	10.6	13.7	68.7	44.8	76.4
Damascus town	380	228	136	39.5	11.1	24.4	14.3	7.3	16.4	21.7	59.6	35.1	76.1
Tyler district	1 438	964	419	22.9	4.8	12.9	5.8	4.4	8.0	14.6	69.2	49.4	75.2
Wilson district	1 424	978	410	21.9	5.0	10.3	5.4	4.0	10.9	12.7	73.0	50.1	79.3
Westmoreland County	3 805	2 216	1 426	24.2	4.1	10.9	6.1	3.5	10.6	14.4	68.7	52.0	73.8
Cople district	1 252	723	481	24.9	3.5	10.5	5.4	4.0	13.5	17.1	63.1	60.8	63.9
Montross district	663	404	251	22.4	2.6	9.0	3.6	3.2	10.5	13.4	71.9	54.4	77.0
Montross town	62	31	31	20.4	2.3	10.2	1.6	3.6	10.4	11.7	81.0	72.4	82.8
Washington district	1 890	1 089	694	24.3	5.1	11.9	7.6	3.2	8.7	13.1	71.3	45.1	79.2
Colonial Beach town	871	447	350	29.5	4.4	13.6	8.8	4.2	10.3	15.9	70.2	46.8	78.3
Wise County	10 765	7 292	3 041	28.7	5.8	17.5	9.2	4.9	11.5	16.5	57.9	30.6	69.3
District 1	2 789	1 902	782	30.6	6.2	18.1	10.5	5.5	12.1	17.7	56.1	30.8	68.0
Appalachia town	550	387	138	32.3	7.2	18.8	9.6	6.2	12.7	20.5	51.6	39.6	58.3
Pound town (part)	200	114	77	22.6	5.0	15.0	6.7	2.1	8.6	12.9	57.6	27.8	65.8
Wise town (part)	-	-	-	(X)	(X)	(X)	(X)	(X)	(X)	(X)	(X)	(X)	(X)
District 2	2 480	1 595	784	27.0	5.8	18.1	9.0	5.0	12.4	14.0	60.8	27.5	72.4
Coeburn town (part)	354	195	155	31.5	7.9	21.4	10.3	8.8	17.8	18.0	53.3	18.4	67.6
Pound town (part)	44	23	21	31.0	14.1	16.2	14.8	1.4	14.0	11.0	61.3	34.8	70.0
Wise town (part)	695	421	245	23.8	6.4	14.6	6.7	4.5	11.0	12.1	65.8	31.3	74.9
District 3	2 923	2 041	795	31.0	6.1	17.9	9.1	5.0	10.8	19.4	58.5	38.6	68.5
Big Stone Gap town	1 302	913	352	29.8	6.4	15.6	9.4	5.6	11.6	19.2	56.0	37.7	65.4
District 4	2 573	1 754	680	26.4	5.2	15.9	8.2	4.1	10.5	15.0	56.2	23.4	68.2
Coeburn town (part)	141	92	45	20.3	5.9	15.0	4.9	4.8	8.1	12.2	52.4	25.8	59.0
St. Paul town (part)	204	97	106	28.9	5.8	19.1	9.3	4.0	12.2	14.1	65.6	23.5	76.9
Wise town (part)	-	-	-	-	-	-	-	-	-	-	100.0	(X)	100.0
Wythe County	6 160	3 987	1 958	24.0	6.0	12.5	6.2	4.0	9.7	14.0	71.5	48.0	78.7
Black Lick district	969	625	274	20.2	6.8	10.5	5.0	3.6	7.8	11.6	75.5	45.7	83.0
Rural Retreat town	313	173	131	26.4	7.8	14.2	5.8	6.7	14.1	15.5	73.0	41.0	82.5
Wytheville town (part)	-	-	-	-	-	-	-	-	-	(X)	(X)	(X)	(X)
East Wytheville district	1 039	622	386	27.3	8.6	11.7	5.3	4.2	9.6	16.0	75.9	66.4	79.1
Wytheville town (part)	937	543	363	28.6	9.2	12.5	5.4	4.7	8.4	17.3	77.7	71.1	79.8
Fort Chiswell district	1 055	770	269	22.3	5.0	11.3	5.9	3.3	9.9	12.6	70.8	48.4	77.4
Fort Chiswell CDP	162	133	20	17.4	6.2	9.4	7.8	2.3	2.5	4.6	75.1	32.3	85.8
Max Meadows CDP	117	72	45	23.8	9.8	13.8	7.7	6.3	16.4	12.7	57.0	25.0	68.3
Wytheville town (part)	30	23	7	27.3	-	6.4	-	-	-	24.5	100.0	100.0	100.0
Lead Mines district	1 025	678	326	24.2	4.7	13.8	6.5	4.4	9.0	14.3	70.1	46.1	77.2
Speedwell district	1 298	866	364	28.4	5.9	14.8	8.0	5.0	12.9	17.2	70.2	44.2	81.1
Wytheville town (part)	66	50	16	29.3	12.0	16.0	4.4	8.0	21.8	26.9	79.4	70.0	83.6
West Wytheville district	774	426	339	21.9	5.4	13.2	6.2	3.2	8.8	12.2	65.1	35.3	72.9
Wytheville town (part)	711	391	311	21.7	4.9	13.7	6.2	3.2	8.5	11.9	63.8	34.1	71.4
York County	6 502	4 217	1 729	13.3	2.7	5.6	3.7	1.5	4.9	7.6	77.5	63.3	79.7
District 1	1 369	813	467	15.7	2.6	6.6	4.1	1.2	4.4	9.4	77.7	77.8	77.7
Yorktown CDP	29	10	19	16.1	-	12.8	-	-	4.6	7.5	60.6	100.0	57.3
District 2	1 568	1 036	338	13.1	2.3	4.7	3.9	1.7	4.9	8.7	73.8	64.0	75.4
District 3	1 436	941	430	15.4	3.8	7.4	3.6	2.8	5.6	8.4	77.7	59.0	80.9
District 4	1 109	721	326	12.5	3.3	5.2	3.3	1.2	5.8	6.7	81.4	61.4	84.1
District 5	1 020	706	168	10.1	1.8	4.5	3.5	0.8	3.5	5.1	77.8	53.2	80.7
Alexandria city	17 559	12 960	4 070	15.0	2.2	5.2	3.0	1.5	6.8	9.1	80.7	65.9	83.0
Bedford city	1 703	997	645	30.8	5.8	17.1	8.7	4.5	11.6	20.7	69.5	58.1	74.7
Bristol city	4 153	2 294	1 631	25.8	7.2	14.3	8.0	4.5	11.3	13.6	66.5	40.6	74.2
Buena Vista city	1 394	804	485	23.6	4.4	14.1	8.5	5.2	8.3	10.4	75.3	51.6	81.5
Charlottesville city	5 871	3 931	1 735	13.7	2.6	5.2	4.0	1.8	4.6	7.4	69.9	62.6	71.0
Chesapeake city	32 346	21 917	7 712	18.4	3.1	7.2	5.0	2.3	7.7	11.5	76.9	62.4	80.2

Table 5. **Disability Status: 2000**—Con.

[Data based on a sample (except Tables 65-68). For information on confidentiality protection, coverage, sampling error, and nonsampling error, see Appendix G.
For location of definitions, see "How to Use This Census Report"]

State **County** **County Subdivision** **Place**	Civilian noninstitutionalized population with a disability			Percent of civilian noninstitutionalized population with specified disability							Percent employed of civilian noninstitutionalized population 21 to 64 years		
				5 years and over					16 years and over, going outside the home	16 to 64 years, employment disability		Disability status	
	5 years and over	16 to 64 years	65 years and over	Any disability	Sensory	Physical	Mental	Self-care			Total	With a disability	No disability
Clifton Forge city	1 058	551	426	27.5	5.1	16.1	8.1	2.7	9.2	11.8	68.1	39.8	77.1
Colonial Heights city	3 284	1 846	1 190	20.9	4.4	9.3	5.1	2.4	8.0	11.5	78.6	67.7	81.1
Covington city	1 651	956	643	28.0	5.8	14.6	8.0	3.9	13.8	16.3	70.8	52.7	77.5
Danville city	11 465	6 933	4 218	25.8	5.3	12.1	6.6	4.5	12.1	15.6	69.1	51.2	75.3
Emporia city	1 407	892	495	27.3	4.4	13.3	6.0	5.0	12.8	22.0	70.3	54.2	76.9
Fairfax city	2 961	1 974	772	15.0	3.1	5.7	4.3	1.6	5.5	8.1	81.2	67.0	83.4
Falls Church city	1 171	668	364	12.1	2.9	4.5	3.9	1.7	4.0	5.6	84.3	68.6	86.0
Franklin city	1 731	935	689	22.6	3.6	11.3	4.6	3.5	11.6	11.6	69.2	48.3	74.5
Fredericksburg city	3 538	2 490	936	19.7	3.1	7.6	5.2	1.9	6.9	11.8	76.7	66.9	79.5
Galax city	1 789	1 212	523	28.3	7.0	12.0	8.1	4.4	11.2	18.4	71.6	56.8	78.0
Hampton city	23 660	15 611	6 611	19.5	3.7	9.1	4.8	2.8	8.9	11.3	74.0	57.1	78.1
Harrisonburg city	5 080	3 389	1 390	13.5	2.3	5.1	4.2	1.8	4.5	6.3	71.5	56.4	73.7
Hopewell city	5 161	3 439	1 427	25.5	5.1	10.5	6.7	3.1	10.0	16.0	69.4	55.5	74.4
Lexington city	899	507	392	13.9	4.3	6.3	5.0	1.9	4.5	4.7	52.9	34.1	55.4
Lynchburg city	13 605	8 721	4 398	22.8	3.9	9.9	5.8	3.0	9.6	14.3	72.8	58.1	77.1
Manassas city	4 430	3 411	647	14.2	1.9	4.5	3.6	1.4	6.2	9.8	80.6	67.8	82.8
Manassas Park city	1 483	1 156	235	16.1	2.7	5.7	3.2	1.9	6.1	11.5	80.6	73.7	82.1
Martinsville city	3 630	2 134	1 363	26.1	4.1	13.5	6.0	4.3	11.1	15.6	66.3	49.1	71.9
Newport News city	29 381	19 989	7 424	19.1	3.3	8.3	4.9	2.5	8.5	11.6	74.7	56.7	79.0
Norfolk city	43 436	29 224	11 455	23.2	3.7	9.6	6.1	3.3	10.6	14.2	69.0	54.1	73.6
Norton city	1 256	794	393	34.5	9.3	21.2	11.2	4.8	11.8	16.5	58.5	34.6	70.7
Petersburg city	8 610	5 685	2 712	28.2	4.6	12.2	5.6	4.3	14.8	19.3	66.9	52.3	72.9
Poquoson city	1 559	916	509	14.6	4.1	7.4	3.7	2.3	5.7	6.6	76.4	58.0	79.1
Portsmouth city	22 025	13 848	6 894	25.3	4.4	11.6	6.6	4.1	11.7	15.1	70.4	54.7	75.6
Radford city	2 435	1 636	703	16.0	3.4	5.7	4.4	1.2	5.9	7.3	70.6	62.9	72.0
Richmond city	44 227	29 697	12 275	24.3	3.6	9.7	5.9	3.7	11.4	15.1	70.9	54.6	76.0
Roanoke city	22 161	14 173	6 630	25.5	4.5	11.2	7.2	4.1	10.6	14.8	74.1	54.8	80.4
Salem city	4 375	2 678	1 432	19.0	3.4	8.8	5.2	2.4	7.5	10.2	78.3	57.0	82.9
Staunton city	4 294	2 485	1 648	20.8	4.6	9.6	4.8	2.9	7.9	11.9	78.7	62.7	82.4
Suffolk city	13 146	9 160	3 299	23.1	3.7	9.8	5.9	3.2	9.9	16.2	72.4	56.0	77.7
Virginia Beach city	56 939	38 150	13 565	15.8	2.8	6.1	4.5	1.7	6.4	9.7	78.0	65.7	80.2
Waynesboro city	4 600	3 132	1 340	25.6	4.4	11.1	5.7	2.8	10.2	18.6	72.2	56.2	78.3
Williamsburg city	1 660	1 115	467	14.5	2.9	5.6	5.4	1.4	4.3	6.1	59.1	47.8	61.1
Winchester city	4 572	3 043	1 331	20.8	3.7	8.6	5.4	2.3	6.9	12.8	77.4	63.8	80.8

Table 6. **Disability Status: 2000**

[Data based on a sample (except Tables 65-68). For information on confidentiality protection, coverage, sampling error, and nonsampling error, see Appendix G.
For location of definitions, see "How to Use This Census Report"]

State County Place	Civilian noninstitutionalized population with a disability			Percent of civilian noninstitutionalized population with specified disability							Percent employed of civilian noninstitutionalized population 21 to 64 years		
				5 years and over					16 years and over, going outside the home	16 to 64 years, employment disability		Disability status	
	5 years and over	16 to 64 years	65 years and over	Any disability	Sensory	Physical	Mental	Self-care			Total	With a disability	No disability
The State	**1 155 083**	**770 600**	**317 085**	**18.1**	**3.3**	**7.8**	**4.7**	**2.4**	**7.7**	**10.9**	**76.1**	**58.5**	**79.8**
COUNTY													
Accomack County	7 608	4 650	2 598	21.4	4.1	9.7	5.0	2.9	9.1	13.0	70.5	51.4	75.5
Albemarle County	9 772	6 109	2 996	13.4	2.6	5.7	3.7	1.6	5.0	7.4	77.7	64.3	79.5
Alleghany County	2 573	1 563	823	21.3	4.8	11.8	5.7	3.3	8.9	11.3	68.5	38.9	75.9
Amelia County	2 578	1 773	662	24.3	4.7	9.3	5.7	4.0	11.0	16.5	75.6	62.5	80.0
Amherst County	6 534	4 440	1 878	22.3	3.8	10.4	5.1	3.2	8.7	14.2	73.0	53.0	78.8
Appomattox County	3 058	1 970	932	23.9	4.1	11.0	6.8	3.9	10.0	15.5	73.5	56.7	78.6
Arlington County	26 934	19 971	6 068	15.5	2.4	4.6	3.0	1.7	7.5	9.8	81.6	69.6	83.6
Augusta County	11 121	7 288	3 246	18.5	3.2	8.5	4.1	2.7	7.2	11.8	77.8	59.9	81.7
Bath County	1 171	699	434	24.5	5.9	11.3	5.0	3.8	10.1	16.3	76.2	62.0	80.1
Bedford County	10 550	6 528	3 282	18.6	3.3	8.3	4.7	2.6	7.7	10.9	76.3	58.8	79.9
Bland County	1 710	1 062	563	28.9	7.4	15.0	7.9	4.5	13.4	17.0	66.0	42.7	74.6
Botetourt County	5 167	3 294	1 483	18.2	3.3	8.1	4.7	2.3	7.2	11.0	78.1	57.7	82.2
Brunswick County	4 192	2 846	1 210	28.0	4.0	11.3	5.7	3.7	14.4	19.7	65.9	51.6	72.0
Buchanan County	8 855	6 631	1 943	35.9	7.3	23.6	14.8	6.0	15.6	21.9	45.3	19.5	62.1
Buckingham County	3 165	2 054	899	24.9	4.5	11.4	6.9	3.1	11.2	15.5	68.0	45.8	75.7
Campbell County	9 609	6 181	3 088	20.2	3.9	9.9	4.8	3.1	8.8	11.8	75.9	54.9	80.9
Caroline County	4 419	2 917	1 238	21.9	3.7	9.3	4.7	2.6	10.5	13.5	75.3	60.6	79.2
Carroll County	7 042	4 354	2 473	25.6	6.0	13.5	6.7	4.5	10.9	14.7	71.1	47.2	78.9
Charles City County	1 651	1 200	396	25.3	3.6	11.3	5.6	2.8	10.4	16.7	74.1	59.6	79.4
Charlotte County	2 917	1 695	1 086	25.0	4.8	12.7	5.6	4.7	13.8	14.7	67.5	44.8	74.4
Chesterfield County	33 715	23 436	7 203	14.0	2.2	5.7	4.0	1.7	5.6	8.5	79.8	63.2	82.4
Clarke County	2 083	1 369	625	17.8	3.1	6.9	3.6	2.3	5.8	12.3	79.9	71.8	81.7
Craig County	1 025	636	342	21.3	4.8	10.1	5.4	3.1	9.5	13.0	72.9	38.2	81.4
Culpeper County	5 402	3 548	1 571	17.7	3.2	8.0	3.7	2.2	7.6	11.0	77.0	65.9	79.5
Cumberland County	2 399	1 742	620	28.4	4.2	10.9	6.2	3.7	16.4	22.7	71.6	62.9	75.7
Dickenson County	5 364	3 647	1 510	34.9	8.9	23.9	13.9	6.1	15.2	19.0	48.8	22.5	64.0
Dinwiddie County	5 374	3 718	1 418	24.2	3.6	10.5	5.5	3.6	11.9	16.4	74.2	55.4	80.5
Essex County	2 089	1 350	651	22.4	3.7	9.2	5.3	2.9	10.8	14.0	77.1	56.2	83.3
Fairfax County	108 589	76 676	23 628	12.3	2.0	3.9	3.0	1.3	5.4	7.8	80.4	70.8	81.7
Fauquier County	7 162	4 647	1 981	14.0	3.0	6.1	3.4	2.1	5.8	7.5	79.3	63.4	81.7
Floyd County	2 896	1 786	967	22.2	4.3	11.1	7.0	3.8	9.4	13.9	72.2	54.8	76.7
Fluvanna County	2 976	2 020	815	16.7	2.6	7.2	3.3	2.0	5.8	11.4	79.2	66.5	81.8
Franklin County	8 964	6 182	2 455	20.2	3.7	8.7	5.1	2.9	7.8	13.4	73.1	56.0	77.5
Frederick County	9 350	6 360	2 462	17.1	3.0	7.1	3.9	2.0	7.5	10.9	79.5	66.6	82.1
Giles County	3 889	2 441	1 296	24.8	5.0	12.8	6.1	3.7	9.8	14.7	69.2	48.9	75.5
Gloucester County	5 954	3 826	1 594	18.6	3.7	9.0	4.8	2.7	7.4	10.8	76.4	54.6	81.1
Goochland County	2 267	1 539	661	15.4	3.5	7.3	4.1	2.3	6.5	8.8	77.7	49.7	82.5
Grayson County	4 216	2 665	1 428	26.4	5.7	13.5	6.9	3.8	11.6	16.9	71.2	47.0	79.1
Greene County	2 294	1 631	498	16.4	3.1	8.0	4.0	2.0	5.5	10.7	81.3	58.2	86.0
Greensville County	2 143	1 434	626	26.4	4.0	12.1	7.3	3.4	12.1	18.9	69.4	49.5	76.8
Halifax County	8 620	5 505	2 806	25.0	4.2	11.3	6.3	3.9	11.9	15.6	65.6	42.8	73.3
Hanover County	11 425	7 082	3 534	14.4	2.7	6.1	3.6	1.8	5.5	7.8	81.9	67.1	84.2
Henrico County	37 156	23 964	10 870	15.4	2.6	6.3	3.9	2.0	6.3	9.1	80.9	65.9	83.4
Henry County	13 480	9 059	3 922	24.8	4.3	11.4	5.8	3.5	11.2	15.7	71.1	52.6	77.5
Highland County	533	264	266	21.9	4.5	11.6	5.7	3.7	11.4	9.4	69.2	64.0	70.3
Isle of Wight County	5 543	3 730	1 563	20.0	3.3	9.5	4.6	3.0	8.8	12.5	73.3	54.6	78.0
James City County	7 172	4 177	2 681	16.2	3.9	7.1	4.3	2.2	5.9	9.2	74.8	61.2	77.1
King and Queen County	1 542	996	515	24.6	3.9	14.0	6.1	4.6	11.4	14.3	71.8	52.6	78.2
King George County	2 709	1 813	705	18.1	3.6	7.9	5.1	2.5	7.5	10.2	74.9	57.3	78.8
King William County	2 046	1 241	698	16.8	3.1	7.8	3.9	2.3	7.9	8.9	79.6	57.7	83.3
Lancaster County	2 331	1 240	991	21.6	4.6	10.5	4.7	3.1	8.8	12.4	64.6	48.3	68.8
Lee County	7 234	4 969	2 058	32.7	8.3	22.1	11.4	6.8	13.2	19.0	55.7	27.6	70.3
Loudoun County	15 891	11 711	2 898	10.4	1.7	3.7	2.5	1.0	3.8	6.3	82.8	74.2	83.8
Louisa County	5 319	3 697	1 439	22.2	3.9	9.8	4.7	3.1	9.6	14.4	72.2	59.7	75.8
Lunenburg County	3 141	1 953	1 017	27.8	4.8	13.5	7.6	3.7	12.1	16.4	69.4	50.6	76.5
Madison County	2 562	1 783	679	21.9	3.9	8.7	4.6	2.3	9.5	16.5	75.9	57.6	81.6
Mathews County	1 669	957	614	19.3	3.8	9.7	4.9	3.3	8.8	10.7	70.6	52.3	74.6
Mecklenburg County	7 670	4 686	2 741	26.3	4.9	12.1	6.4	3.6	13.4	15.7	69.2	50.3	75.6
Middlesex County	2 144	1 088	930	23.1	4.5	12.2	5.4	3.8	9.8	12.3	69.3	54.4	73.0
Montgomery County	11 462	8 058	2 885	14.5	2.6	6.4	4.2	1.8	5.1	7.4	70.0	53.2	72.8
Nelson County	3 348	2 161	1 037	24.6	4.6	11.2	6.5	3.8	8.7	15.7	71.4	56.2	76.2
New Kent County	2 104	1 324	638	17.2	3.2	7.4	5.0	2.6	7.5	8.5	79.9	59.7	83.4
Northampton County	3 143	1 774	1 233	25.8	5.4	14.1	7.1	4.5	11.1	15.3	67.3	48.2	73.8
Northumberland County	2 781	1 439	1 238	23.7	4.8	11.3	5.5	4.8	10.4	14.4	65.5	47.6	70.3
Nottoway County	2 903	1 749	992	22.0	4.2	11.3	5.4	4.4	8.6	13.0	70.7	46.5	77.4
Orange County	5 773	3 816	1 700	24.1	4.3	9.9	4.6	2.6	8.4	18.1	74.8	70.2	76.3
Page County	4 555	2 838	1 508	21.0	4.1	11.2	5.5	3.3	8.5	11.1	73.1	51.2	78.7
Patrick County	4 658	3 111	1 329	25.7	4.8	11.8	6.5	3.8	11.3	16.8	71.8	54.0	78.1
Pittsylvania County	13 521	8 755	4 273	23.3	3.7	10.4	5.6	3.4	10.8	14.6	73.0	53.8	78.5
Powhatan County	2 642	1 638	760	14.1	2.9	6.8	3.9	2.0	5.6	7.0	79.3	59.2	82.2
Prince Edward County	3 849	2 492	1 279	21.1	4.1	9.6	5.8	3.0	8.9	11.2	66.6	53.2	70.6
Prince George County	4 492	3 038	1 152	18.1	3.2	7.9	4.6	2.4	8.3	11.2	73.8	54.3	78.2
Prince William County	31 603	24 378	4 792	12.7	2.1	4.5	3.0	1.4	5.2	8.3	80.9	69.0	82.8
Pulaski County	7 564	4 767	2 461	23.6	6.1	12.1	7.2	3.5	9.9	12.9	71.2	48.4	77.6
Rappahannock County	1 178	687	426	17.8	4.3	9.1	3.9	2.8	7.8	9.3	76.6	55.4	80.6
Richmond County	1 501	846	597	22.4	4.7	11.3	5.8	3.7	10.6	12.0	72.0	51.7	77.2
Roanoke County	13 425	8 052	4 577	16.8	3.2	7.4	4.8	2.4	6.7	9.4	79.5	61.0	82.8
Rockbridge County	4 361	2 873	1 208	22.4	5.0	10.1	6.1	2.8	8.0	13.1	74.1	57.6	78.8
Rockingham County	11 541	7 084	3 796	18.3	3.5	8.3	4.6	3.0	8.1	10.6	79.3	59.7	83.3
Russell County	8 620	6 150	2 227	31.5	6.8	17.7	10.3	5.6	13.5	19.9	56.8	30.3	70.0
Scott County	6 413	4 054	2 169	29.1	6.8	17.3	8.9	5.9	14.0	16.4	61.8	34.0	72.9
Shenandoah County	5 829	3 446	2 155	17.9	3.5	8.6	4.2	2.8	7.9	9.9	78.2	60.2	81.8
Smyth County	7 635	5 010	2 403	24.9	4.8	14.1	6.6	4.5	10.4	15.0	71.3	44.9	80.1
Southampton County	3 499	2 138	1 172	23.3	4.3	11.8	6.2	3.7	10.9	13.6	71.3	52.7	76.5

Table 6. **Disability Status: 2000**—Con.

[Data based on a sample (except Tables 65-68). For information on confidentiality protection, coverage, sampling error, and nonsampling error, see Appendix G.
For location of definitions, see "How to Use This Census Report"]

State County Place	Civilian noninstitutionalized population with a disability			Percent of civilian noninstitutionalized population with specified disability							Percent employed of civilian noninstitutionalized population 21 to 64 years		
				5 years and over					16 years and over, going outside the home	16 to 64 years, employment disability		Disability status	
	5 years and over	16 to 64 years	65 years and over	Any disability	Sensory	Physical	Mental	Self-care			Total	With a disability	No disability
COUNTY—Con.													
Spotsylvania County	13 508	9 268	3 032	16.3	2.9	7.0	4.4	2.1	6.4	10.0	79.6	64.5	82.6
Stafford County	10 226	6 894	2 144	12.6	2.7	5.4	3.7	1.5	4.5	6.6	80.8	66.4	82.9
Surry County	1 578	1 030	490	24.5	3.6	9.1	5.3	2.9	12.8	14.7	73.5	59.1	78.4
Sussex County	2 129	1 403	630	22.8	4.0	10.7	5.2	3.3	10.1	14.1	68.8	47.8	75.3
Tazewell County	12 481	8 160	3 916	29.8	6.2	17.2	8.9	5.0	12.6	17.7	60.8	35.8	71.2
Warren County	5 679	3 775	1 664	19.5	3.1	8.7	4.2	2.4	7.2	12.6	76.5	67.6	78.7
Washington County	11 181	7 434	3 398	23.2	5.3	11.9	6.6	4.0	9.8	13.5	70.5	50.4	76.6
Westmoreland County	3 805	2 216	1 426	24.2	4.1	10.9	6.1	3.5	10.6	14.4	68.7	52.0	73.8
Wise County	10 765	7 292	3 041	28.7	5.8	17.5	9.2	4.9	11.5	16.5	57.9	30.6	69.3
Wythe County	6 160	3 987	1 958	24.0	6.0	12.5	6.2	4.0	9.7	14.0	71.5	48.0	78.7
York County	6 502	4 217	1 729	13.3	2.7	5.6	3.7	1.5	4.9	7.6	77.5	63.3	79.7
Alexandria city	17 559	12 960	4 070	15.0	2.2	5.2	3.0	1.5	6.8	9.1	80.7	65.9	83.0
Bedford city	1 703	997	645	30.8	5.8	17.1	8.7	4.5	11.6	20.7	69.5	58.1	74.7
Bristol city	4 153	2 294	1 631	25.8	7.2	14.3	8.0	4.5	11.3	13.6	66.5	40.6	74.2
Buena Vista city	1 394	804	485	23.6	4.4	14.1	8.5	5.2	8.3	10.4	75.3	51.6	81.5
Charlottesville city	5 871	3 931	1 735	13.7	2.6	5.2	4.0	1.8	4.6	7.4	69.9	62.6	71.0
Chesapeake city	32 346	21 917	7 712	18.4	3.1	7.2	5.0	2.3	7.7	11.5	76.9	62.4	80.2
Clifton Forge city	1 058	551	426	27.5	5.1	16.1	8.1	2.7	9.2	11.8	68.1	39.8	77.1
Colonial Heights city	3 284	1 846	1 190	20.9	4.4	9.3	5.1	2.4	8.0	11.5	78.6	67.7	81.1
Covington city	1 651	956	643	28.0	5.8	14.6	8.0	3.9	13.8	16.3	70.8	52.7	77.5
Danville city	11 465	6 933	4 218	25.8	5.3	12.1	6.6	4.5	12.1	15.6	69.1	51.2	75.3
Emporia city	1 407	892	495	27.3	4.4	13.3	6.0	5.0	12.8	22.0	70.3	54.2	76.9
Fairfax city	2 961	1 974	772	15.0	3.1	5.7	4.3	1.6	5.5	8.1	81.2	67.0	83.4
Falls Church city	1 171	668	364	12.1	2.9	4.5	3.9	1.7	4.0	5.6	84.3	68.6	86.0
Franklin city	1 731	935	689	22.6	3.6	11.3	4.6	3.5	11.6	11.6	69.2	48.3	74.5
Fredericksburg city	3 538	2 490	936	19.7	3.1	7.6	5.2	1.9	6.9	11.8	76.7	66.9	79.5
Galax city	1 789	1 212	523	28.3	7.0	12.0	8.1	4.4	11.2	18.4	71.6	56.8	78.0
Hampton city	23 660	15 611	6 611	19.5	3.7	9.1	4.8	2.8	8.9	11.3	74.0	57.1	78.1
Harrisonburg city	5 080	3 389	1 390	13.5	2.3	5.1	4.2	1.8	4.5	6.3	71.5	56.4	73.7
Hopewell city	5 161	3 439	1 427	25.5	5.1	10.5	6.7	3.1	10.0	16.0	69.4	55.5	74.4
Lexington city	899	507	392	13.9	4.3	6.3	5.0	1.9	4.5	4.7	52.9	34.1	55.4
Lynchburg city	13 605	8 721	4 398	22.8	3.9	9.9	5.8	3.0	9.6	14.3	72.8	58.1	77.1
Manassas city	4 430	3 411	647	14.2	1.9	4.5	3.6	1.4	6.2	9.8	80.6	67.8	82.8
Manassas Park city	1 483	1 156	235	16.1	2.7	5.7	3.2	1.9	6.1	11.5	80.6	73.7	82.1
Martinsville city	3 630	2 134	1 363	26.1	4.1	13.5	6.0	4.3	11.1	15.6	66.3	49.1	71.9
Newport News city	29 381	19 989	7 424	19.1	3.3	8.3	4.9	2.5	8.5	11.6	74.7	56.7	79.0
Norfolk city	43 436	29 224	11 455	23.2	3.7	9.6	6.1	3.3	10.6	14.2	69.0	54.1	73.6
Norton city	1 256	794	393	34.5	9.3	21.2	11.2	4.8	11.8	16.5	58.5	34.6	70.7
Petersburg city	8 610	5 685	2 712	28.2	4.6	12.2	5.6	4.3	14.8	19.3	66.9	52.3	72.9
Poquoson city	1 559	916	509	14.6	4.1	7.4	3.7	2.3	5.7	6.6	76.4	58.0	79.1
Portsmouth city	22 025	13 848	6 894	25.3	4.4	11.6	6.6	4.1	11.7	15.1	70.4	54.7	75.6
Radford city	2 435	1 636	703	16.0	3.4	5.7	4.4	1.2	5.9	7.3	70.6	62.9	72.0
Richmond city	44 227	29 697	12 275	24.3	3.6	9.7	5.9	3.7	11.4	15.1	70.9	54.6	76.0
Roanoke city	22 161	14 173	6 630	25.5	4.5	11.2	7.2	4.1	10.6	14.8	74.1	54.8	80.4
Salem city	4 375	2 678	1 432	19.0	3.4	8.8	5.2	2.4	7.5	10.2	78.3	57.0	82.9
Staunton city	4 294	2 485	1 648	20.8	4.6	9.6	4.8	2.9	7.9	11.9	78.7	62.7	82.4
Suffolk city	13 146	9 160	3 299	23.1	3.7	9.8	5.9	3.2	9.9	16.2	72.4	56.0	77.7
Virginia Beach city	56 939	38 150	13 565	15.8	2.8	6.1	4.5	1.7	6.4	9.7	78.0	65.7	80.2
Waynesboro city	4 600	3 132	1 340	25.6	4.4	11.1	5.7	2.8	10.2	18.6	72.2	56.2	78.3
Williamsburg city	1 660	1 115	467	14.5	2.9	5.6	5.4	1.4	4.3	6.1	59.1	47.8	61.1
Winchester city	4 572	3 043	1 331	20.8	3.7	8.6	5.4	2.3	6.9	12.8	77.4	63.8	80.8
PLACE													
Abingdon town, Washington County	1 560	1 080	452	21.7	4.3	10.9	5.7	3.6	9.8	15.6	71.0	48.4	77.6
Accomac town, Accomack County	123	69	51	32.5	11.9	12.7	5.6	5.0	8.5	21.9	78.3	70.9	80.7
Adwolf CDP, Smyth County	348	265	83	25.3	3.3	12.9	6.1	1.7	10.4	15.3	78.1	63.7	83.6
Alberta town, Brunswick County	90	54	32	29.5	4.6	8.9	7.2	4.3	13.3	23.7	76.6	72.5	78.3
Alexandria city	17 559	12 960	4 070	15.0	2.2	5.2	3.0	1.5	6.8	9.1	80.7	65.9	83.0
Altavista town, Campbell County	730	399	304	23.1	4.2	11.4	6.7	4.0	12.1	15.2	73.4	57.8	77.6
Amherst town, Amherst County	528	246	258	25.3	4.6	14.9	7.5	6.8	15.1	12.3	72.8	42.7	80.2
Annandale CDP, Fairfax County	6 304	4 267	1 720	12.4	2.3	4.4	3.0	1.6	5.5	7.6	79.8	66.7	81.6
Appalachia town, Wise County	550	387	138	32.3	7.2	18.8	9.6	6.2	12.7	20.5	51.6	39.6	58.3
Appomattox town, Appomattox County	422	280	133	28.6	4.7	10.2	5.3	2.8	12.9	21.7	72.4	61.8	77.0
Aquia Harbour CDP, Stafford County	875	690	147	12.3	3.2	5.5	2.8	1.1	2.5	6.7	79.0	70.9	80.4
Arlington CDP, Arlington County	26 934	19 971	6 068	15.5	2.4	4.6	3.0	1.7	7.5	9.8	81.6	69.6	83.6
Ashland town, Hanover County	1 196	781	323	19.9	4.3	8.0	6.1	2.0	7.0	10.0	72.0	56.3	75.8
Atkins CDP, Smyth County	273	208	58	26.3	4.2	14.8	7.8	2.9	11.1	16.3	75.0	57.0	82.7
Bailey's Crossroads CDP, Fairfax County	4 068	3 083	821	19.5	2.7	5.2	3.9	2.4	10.1	14.1	69.9	67.4	70.5
Bassett CDP, Henry County	386	270	110	30.3	5.4	15.5	8.0	6.3	15.6	20.5	64.5	40.5	75.9
Basye-Bryce Mountain CDP, Shenandoah County	86	62	8	9.8	-	4.6	1.6	0.7	1.5	3.3	73.7	83.9	72.4
Bedford city	1 703	997	645	30.8	5.8	17.1	8.7	4.5	11.6	20.7	69.5	58.1	74.7
Belle Haven town	126	83	38	27.5	4.1	13.5	9.2	8.3	16.7	18.1	65.8	37.2	76.7
Accomack County (part)	107	76	26	26.8	3.8	12.0	9.0	9.5	17.5	19.9	65.3	39.7	75.8
Northampton County (part)	19	7	12	32.8	6.9	24.1	10.3	-	11.3	5.1	69.7	-	82.1
Belle Haven CDP, Fairfax County	839	447	314	14.3	3.8	5.5	4.1	2.0	5.4	6.4	83.6	68.2	85.3
Bellwood CDP, Chesterfield County	1 439	1 122	219	25.3	3.6	9.0	6.8	3.0	10.3	17.7	71.2	58.9	76.1
Bensley CDP, Chesterfield County	1 428	1 169	199	28.3	3.8	10.3	4.2	2.2	13.7	22.7	68.9	55.4	75.3
Berryville town, Clarke County	683	430	227	25.7	4.2	9.9	5.0	3.7	7.7	17.6	81.4	76.5	83.1
Big Stone Gap town, Wise County	1 302	913	352	29.8	6.4	15.6	9.4	5.6	11.6	19.2	56.0	37.7	65.4
Blacksburg town, Montgomery County	3 340	2 613	595	8.8	1.4	2.8	3.0	1.0	2.7	3.6	61.5	55.5	62.0
Blackstone town, Nottoway County	658	401	200	20.7	4.7	12.2	4.9	3.8	8.4	12.1	68.9	37.5	77.5
Bloxom town, Accomack County	76	44	32	22.0	6.7	11.6	4.1	2.3	16.0	11.8	74.0	56.8	77.9
Bluefield town, Tazewell County	1 454	756	642	30.1	5.0	14.4	6.7	3.8	11.9	14.1	73.3	54.7	79.4
Blue Ridge CDP, Botetourt County	551	313	157	17.3	4.7	7.8	4.7	2.3	5.6	6.5	79.8	57.8	83.5

Table 6. **Disability Status: 2000**—Con.

[Data based on a sample (except Tables 65-68). For information on confidentiality protection, coverage, sampling error, and nonsampling error, see Appendix G.
For location of definitions, see "How to Use This Census Report"]

State County Place	Civilian noninstitutionalized population with a disability			Percent of civilian noninstitutionalized population with specified disability							Percent employed of civilian noninstitutionalized population 21 to 64 years		
				5 years and over					16 years and over, going outside the home	16 to 64 years, employment disability		Disability status	
	5 years and over	16 to 64 years	65 years and over	Any disability	Sensory	Physical	Mental	Self-care			Total	With a disability	No disability
PLACE—Con.													
Bon Air CDP, Chesterfield County	2 064	1 087	817	14.0	2.3	5.9	4.4	2.6	6.1	6.9	82.9	69.2	84.5
Boones Mill town, Franklin County	67	43	18	24.6	4.4	8.1	6.6	1.1	6.9	16.8	81.2	48.5	90.1
Bowling Green town, Caroline County	201	100	95	25.3	4.2	12.5	4.5	3.9	12.6	14.3	79.1	67.3	82.5
Boyce town, Clarke County	79	44	23	19.7	4.2	9.5	7.7	1.5	13.6	11.9	78.5	68.2	80.8
Boydton town, Mecklenburg County	77	50	27	23.8	7.1	11.1	5.2	4.0	12.0	13.1	63.8	44.0	71.0
Boykins town, Southampton County	163	78	83	28.4	5.1	16.0	7.1	5.9	14.5	14.2	65.1	47.2	70.9
Branchville town, Southampton County	37	4	25	21.8	-	7.1	9.4	1.2	14.4	4.3	82.7	100.0	81.7
Bridgewater town, Rockingham County	602	326	242	12.5	2.3	5.9	2.9	1.4	3.7	5.6	81.3	76.5	81.8
Bristol city	4 153	2 294	1 631	25.8	7.2	14.3	8.0	4.5	11.3	13.6	66.5	40.6	74.2
Broadway town, Rockingham County	374	231	122	18.2	2.6	8.1	6.3	3.9	8.2	13.8	84.8	58.3	90.4
Brodnax town	67	46	17	22.3	2.0	9.7	6.0	7.7	15.0	16.3	62.6	22.7	75.6
Brunswick County (part)	56	38	14	21.2	1.9	9.8	5.7	8.3	13.1	13.8	64.4	15.8	79.5
Mecklenburg County (part)	11	8	3	30.6	2.8	8.3	8.3	2.8	29.0	36.4	47.4	66.7	38.5
Brookneal town, Campbell County	265	164	94	24.1	5.3	12.9	5.5	3.3	11.1	12.8	67.9	37.3	77.5
Buchanan town, Botetourt County	285	168	97	23.8	3.7	11.9	6.4	2.9	9.5	12.0	73.6	50.0	80.2
Buena Vista city	1 394	804	485	23.6	4.4	14.1	8.5	5.2	8.3	10.4	75.3	51.6	81.5
Bull Run CDP, Prince William County	1 452	1 103	279	14.3	2.3	6.1	1.9	1.1	5.1	8.3	83.3	73.1	85.0
Burke CDP, Fairfax County	4 988	3 422	1 007	9.5	1.4	3.3	2.9	1.0	3.7	5.2	81.8	73.9	82.5
Burkeville town, Nottoway County	99	60	38	22.4	4.5	13.8	3.8	1.6	9.7	15.7	68.0	47.5	74.0
Cana CDP, Carroll County	280	192	62	21.9	4.2	11.6	1.2	3.1	10.1	10.2	79.1	52.9	85.6
Cape Charles town, Northampton County	290	161	127	27.6	7.4	15.0	8.0	6.4	12.2	14.4	68.7	51.1	74.8
Capron town, Southampton County	36	27	7	22.5	1.9	8.1	2.5	3.8	10.9	11.7	77.7	62.5	82.3
Castlewood CDP, Russell County	521	277	232	27.1	7.9	15.6	8.1	7.2	13.0	15.8	64.9	26.2	77.7
Cave Spring CDP, Roanoke County	3 331	1 941	1 144	14.1	3.1	5.5	3.7	2.1	5.6	7.9	81.6	69.8	83.2
Cedar Bluff town, Tazewell County	214	134	73	22.0	5.3	14.8	8.0	4.7	11.6	15.5	65.1	25.0	75.5
Centreville CDP, Fairfax County	4 147	3 039	654	9.5	1.6	2.8	2.5	0.8	4.1	5.3	84.4	72.2	85.6
Chamberlayne CDP, Henrico County	891	482	366	21.2	2.6	8.7	4.2	2.1	9.0	14.0	79.5	67.2	82.3
Chantilly CDP, Fairfax County	4 071	3 133	646	10.8	1.7	2.9	2.3	0.8	4.5	7.4	83.8	74.1	84.9
Charlotte Court House town, Charlotte County	63	33	28	18.2	5.2	9.5	5.8	1.7	4.1	7.5	77.7	42.9	83.6
Charlottesville city	5 871	3 931	1 735	13.7	2.6	5.2	4.0	1.8	4.6	7.4	69.9	62.6	71.0
Chase City town, Mecklenburg County	837	508	297	36.4	5.7	14.9	8.0	5.7	27.0	21.1	60.1	44.3	70.4
Chatham town, Pittsylvania County	269	142	115	23.0	4.7	11.4	5.2	3.1	8.9	12.5	76.5	60.1	80.6
Chatmoss CDP, Henry County	331	233	86	21.1	5.0	9.0	5.5	2.7	7.8	13.0	69.5	47.4	74.7
Cheriton town, Northampton County	142	90	52	29.5	7.1	13.5	7.1	2.1	12.2	20.3	73.3	63.3	77.8
Chesapeake city	32 346	21 917	7 712	18.4	3.1	7.2	5.0	2.3	7.7	11.5	76.9	62.4	80.2
Chester CDP, Chesterfield County	2 813	2 087	495	17.1	2.9	7.2	4.7	1.7	5.7	11.6	77.8	65.8	80.5
Chesterfield Court House CDP, Chesterfield County	346	280	18	12.9	1.0	5.4	3.9	1.0	4.9	8.5	85.2	52.8	90.4
Chilhowie town, Smyth County	426	260	154	28.7	5.0	15.9	8.5	5.7	14.8	15.7	70.6	45.1	79.8
Chincoteague town, Accomack County	886	563	323	21.5	4.3	11.8	3.5	3.2	8.0	14.1	73.0	61.3	76.1
Christiansburg town, Montgomery County	2 801	1 865	784	18.1	3.3	8.0	5.1	2.1	6.9	11.8	80.4	50.0	86.8
Claremont town, Surry County	71	49	22	20.6	2.0	9.3	5.2	2.0	14.1	8.9	70.5	51.1	76.1
Clarksville town	257	144	113	20.8	5.3	12.3	7.4	4.1	10.2	11.2	72.2	28.4	83.4
Halifax County (part)	-	-	-	(X)	(X)	(X)	(X)	(X)	(X)	(X)	(X)	(X)	(X)
Mecklenburg County (part)	257	144	113	20.8	5.3	12.3	7.4	4.1	10.2	11.2	72.2	28.4	83.4
Claypool Hill CDP, Tazewell County	452	341	101	26.4	5.4	12.9	6.3	2.7	13.6	18.1	71.2	46.7	80.0
Cleveland town, Russell County	63	41	22	46.7	16.3	33.3	17.0	9.6	14.5	35.0	26.7	19.5	35.3
Clifton town, Fairfax County	11	11	-	6.6	-	1.2	4.2	-	-	1.4	87.1	100.0	86.7
Clifton Forge city	1 058	551	426	27.5	5.1	16.1	8.1	2.7	9.2	11.8	68.1	39.8	77.1
Clinchco town, Dickenson County	152	107	39	40.2	8.2	27.5	16.9	8.2	19.7	28.1	44.7	14.4	70.2
Clinchport town, Scott County	33	26	2	40.2	2.4	20.7	11.0	-	21.3	20.8	51.2	26.1	83.3
Clintwood town, Dickenson County	498	307	179	37.5	10.6	23.5	16.9	9.2	17.0	19.9	50.6	21.4	67.4
Cloverdale CDP, Botetourt County	387	272	95	14.5	3.3	7.9	3.0	1.5	5.8	8.7	78.9	48.7	83.9
Coeburn town, Wise County	495	287	200	27.2	7.2	19.0	8.3	7.3	14.1	15.6	52.9	20.8	63.9
Collinsville CDP, Henry County	1 644	1 035	576	22.7	3.9	10.7	3.8	2.0	8.6	13.6	73.8	55.1	79.0
Colonial Beach town, Westmoreland County	871	447	350	29.5	4.4	13.6	8.8	4.2	10.3	15.9	70.2	46.8	78.3
Colonial Heights city	3 284	1 846	1 190	20.9	4.4	9.3	5.1	2.4	8.0	11.5	78.6	67.7	81.1
Columbia town, Fluvanna County	10	5	4	35.7	3.6	35.7	3.6	3.6	19.0	-	66.7	40.0	80.0
Courtland town, Southampton County	224	115	104	23.3	6.3	14.9	5.1	2.8	7.9	12.9	72.4	42.7	80.0
Covington city	1 651	956	643	28.0	5.8	14.6	8.0	3.9	13.8	16.3	70.8	52.7	77.5
Craigsville town, Augusta County	279	178	92	30.5	5.8	12.3	6.4	4.6	13.0	18.5	65.9	60.2	68.2
Crewe town, Nottoway County	393	213	162	18.5	4.1	10.1	5.2	4.6	7.9	10.7	75.5	55.4	79.4
Crimora CDP, Augusta County	423	347	44	24.9	0.9	11.4	5.9	3.5	11.2	22.2	71.4	44.3	83.2
Crozet CDP, Albemarle County	457	298	103	18.4	3.3	10.1	5.3	1.6	8.3	7.7	79.2	60.3	83.4
Culpeper town, Culpeper County	1 854	1 285	482	20.8	3.0	9.2	4.4	2.5	8.0	13.9	79.5	67.9	82.8
Dahlgren CDP, King George County	153	38	91	16.4	4.4	9.8	5.2	2.5	3.6	3.6	82.1	43.8	84.9
Dale City CDP, Prince William County	6 441	5 086	844	12.8	2.1	4.7	3.0	1.5	5.9	8.4	81.1	68.4	83.2
Daleville CDP, Botetourt County	175	110	43	13.7	0.5	3.1	2.0	-	2.5	12.5	86.0	86.4	85.9
Damascus town, Washington County	380	228	136	39.5	11.1	24.4	14.3	7.3	16.4	21.7	59.6	35.1	76.1
Danville city	11 465	6 933	4 218	25.8	5.3	12.1	6.6	4.5	12.1	15.6	69.1	51.2	75.3
Dayton town, Rockingham County	176	95	68	13.9	2.8	7.7	3.2	1.5	6.1	6.4	81.4	67.4	83.2
Dendron town, Surry County	114	86	27	40.6	5.3	11.7	5.3	5.0	17.6	34.1	79.0	68.3	87.5
Dillwyn town, Buckingham County	122	95	27	33.7	8.3	14.4	9.1	2.8	13.5	24.7	59.2	43.5	70.6
Dooms CDP, Augusta County	256	180	67	22.3	2.3	11.8	6.9	3.7	9.7	15.4	71.0	38.1	80.6
Drakes Branch town, Charlotte County	147	82	37	30.6	3.1	16.7	12.1	5.2	12.6	15.6	69.5	38.0	82.4
Dryden CDP, Lee County	482	294	168	43.7	8.4	30.9	18.3	11.1	21.8	25.0	46.6	10.0	74.5
Dublin town, Pulaski County	404	252	139	22.7	4.8	11.3	7.8	4.4	11.0	14.0	69.4	48.3	75.0
Duffield town, Scott County	17	10	7	28.3	5.0	18.3	1.7	3.3	4.0	21.1	76.5	20.0	100.0
Dumbarton CDP, Henrico County	1 306	778	505	20.5	3.3	8.2	3.1	1.3	6.6	13.0	80.5	68.3	83.3
Dumfries town, Prince William County	763	596	93	18.1	2.7	6.4	3.6	1.2	6.6	12.7	74.5	51.7	80.4
Dungannon town, Scott County	107	66	35	38.2	9.6	17.5	16.1	6.8	19.0	22.0	59.0	46.9	65.8
Dunn Loring CDP, Fairfax County	795	563	194	11.2	1.4	3.5	2.6	1.7	3.2	8.0	79.6	68.6	81.0
East Highland Park CDP, Henrico County	2 553	1 803	637	22.1	2.6	9.4	5.1	3.6	11.6	15.0	73.2	59.4	77.4
Eastville town, Northampton County	33	20	13	23.9	5.1	13.0	8.7	2.9	3.2	5.4	82.6	90.0	80.3

Table 6. **Disability Status: 2000**—Con.

[Data based on a sample (except Tables 65-68). For information on confidentiality protection, coverage, sampling error, and nonsampling error, see Appendix G.
For location of definitions, see "How to Use This Census Report"]

State County Place	Civilian noninstitutionalized population with a disability			Percent of civilian noninstitutionalized population with specified disability							Percent employed of civilian noninstitutionalized population 21 to 64 years		
				5 years and over					16 years and over, going outside the home	16 to 64 years, employment disability		Disability status	
	5 years and over	16 to 64 years	65 years and over	Any disability	Sensory	Physical	Mental	Self-care			Total	With a disability	No disability
PLACE—Con.													
Edinburg town, Shenandoah County	171	67	97	22.2	5.1	12.8	4.3	4.3	8.6	7.8	77.8	64.5	80.0
Elkton town, Rockingham County	506	318	168	27.6	5.8	11.8	4.1	3.4	9.2	15.0	81.1	70.8	84.8
Elliston-Lafayette CDP, Montgomery County	350	224	80	28.5	6.2	14.7	8.8	3.2	9.6	18.3	72.8	62.7	77.3
Emory-Meadow View CDP, Washington County	545	374	171	22.4	7.8	8.3	9.9	5.0	10.7	8.4	66.3	53.3	70.1
Emporia city	1 407	892	495	27.3	4.4	13.3	6.0	5.0	12.8	22.0	70.3	54.2	76.9
Ettrick CDP, Chesterfield County	1 074	723	278	19.8	2.1	8.4	4.8	2.7	9.4	9.9	65.6	59.6	67.3
Ewing CDP, Lee County	123	74	49	25.1	10.4	14.5	4.3	5.1	7.1	8.9	64.1	53.1	67.3
Exmore town, Northampton County	285	172	100	26.5	4.5	14.3	8.3	3.1	10.7	16.2	70.5	46.8	78.7
Fairfax city	2 961	1 974	772	15.0	3.1	5.7	4.3	1.6	5.5	8.1	81.2	67.0	83.4
Fairlawn CDP, Pulaski County	406	245	128	18.9	5.5	6.5	3.3	0.5	7.7	11.8	80.9	57.6	86.3
Fairview Beach CDP, King George County	40	15	25	17.4	4.8	12.6	-	4.3	10.5	9.9	65.4	-	74.1
Falls Church city	1 171	668	364	12.1	2.9	4.5	3.9	1.7	4.0	5.6	84.3	68.6	86.0
Falmouth CDP, Stafford County	646	376	147	19.7	5.7	8.8	4.6	2.0	7.0	7.2	78.2	58.7	82.1
Fancy Gap CDP, Carroll County	55	39	9	24.6	-	21.4	6.7	8.9	17.2	21.7	48.4	-	60.7
Farmville town	1 185	781	377	18.6	4.3	8.7	5.8	2.7	6.1	9.2	63.7	58.9	65.0
Cumberland County (part)	199	131	63	48.9	12.3	17.2	11.3	9.8	18.6	39.3	76.1	64.7	84.4
Prince Edward County (part)	986	650	314	16.5	3.8	8.2	5.4	2.2	5.2	7.3	62.6	57.8	63.8
Ferrum CDP, Franklin County	195	139	51	15.7	0.6	6.8	6.8	2.5	4.8	7.0	60.5	55.6	61.3
Fieldale CDP, Henry County	255	151	104	28.9	3.2	15.8	7.1	6.6	11.1	17.9	67.5	53.6	74.3
Fincastle town, Botetourt County	71	55	16	24.0	3.7	6.4	0.7	2.7	15.9	22.0	88.4	72.3	93.7
Fishersville CDP, Augusta County	765	508	234	17.9	3.2	7.7	1.9	1.5	6.2	12.5	81.2	70.1	83.5
Floyd town, Floyd County	90	33	56	21.5	3.3	14.1	5.0	3.8	11.0	12.0	86.3	69.7	89.1
Forest CDP, Bedford County	727	466	190	9.7	1.7	4.8	2.1	1.1	3.3	4.4	78.1	53.8	80.5
Fort Belvoir CDP, Fairfax County	411	298	-	9.2	0.4	1.4	3.7	0.3	3.5	7.5	62.0	62.7	61.9
Fort Chiswell CDP, Wythe County	162	133	20	17.4	6.2	9.4	7.8	2.3	2.5	4.6	75.1	32.3	85.8
Fort Hunt CDP, Fairfax County	1 330	569	613	11.4	2.1	5.2	3.3	1.4	3.2	5.0	82.9	83.4	82.8
Fort Lee CDP, Prince George County	281	218	-	9.7	1.0	2.6	1.8	0.9	6.6	4.9	56.6	49.3	57.9
Franconia CDP, Fairfax County	2 772	2 073	491	9.8	1.3	3.5	2.3	1.1	3.7	5.8	83.2	72.9	84.3
Franklin city	1 731	935	689	22.6	3.6	11.3	4.6	3.5	11.6	11.6	69.2	48.3	74.5
Fredericksburg city	3 538	2 490	936	19.7	3.1	7.6	5.2	1.9	6.9	11.8	76.7	66.9	79.5
Fries town, Grayson County	220	121	95	37.9	11.5	23.6	11.2	8.3	21.5	24.8	61.1	38.9	75.0
Front Royal town, Warren County	2 659	1 643	919	21.2	3.4	10.3	4.9	2.4	8.3	12.3	75.1	60.9	78.7
Gainesville CDP, Prince William County	581	377	185	15.1	4.0	5.8	1.9	1.2	3.5	9.2	84.4	76.8	85.6
Galax city	1 789	1 212	523	28.3	7.0	12.0	8.1	4.4	11.2	18.4	71.6	56.8	78.0
Gate City town, Scott County	574	326	237	28.2	5.7	18.9	10.3	6.3	13.1	14.5	71.3	33.8	84.5
Glade Spring town, Washington County	291	154	128	22.0	6.7	13.8	6.7	4.2	11.7	10.5	68.7	44.4	74.5
Glasgow town, Rockbridge County	278	161	96	28.7	4.9	14.4	9.3	4.5	11.9	13.8	71.9	44.8	81.3
Glen Allen CDP, Henrico County	1 459	906	387	12.4	2.3	4.9	3.4	1.4	3.7	6.8	87.6	71.0	89.4
Glen Lyn town, Giles County	48	29	17	38.1	16.7	21.4	14.3	7.1	18.0	23.0	63.2	44.4	75.6
Gloucester Courthouse CDP, Gloucester County	521	301	168	27.8	3.3	16.8	10.6	4.8	13.3	16.0	72.2	37.9	83.4
Gloucester Point CDP, Gloucester County	1 521	1 052	392	17.5	2.9	7.7	3.5	2.4	7.7	11.8	76.4	58.4	80.4
Gordonsville town	272	167	98	19.7	3.8	9.5	4.0	3.5	9.3	10.5	78.1	55.7	82.9
Louisa County (part)	6	6	-	54.5	-	-	-	-	-	75.0	100.0	100.0	(X)
Orange County (part)	266	161	98	19.4	3.8	9.5	4.1	3.6	9.3	9.9	77.9	53.8	82.9
Goshen town, Rockbridge County	107	70	33	28.8	7.0	15.9	3.2	3.0	16.8	18.7	63.3	45.7	71.5
Great Falls CDP, Fairfax County	537	359	144	6.7	1.2	2.5	1.4	1.1	3.3	4.0	73.1	72.5	73.2
Greenville CDP, Augusta County	95	42	53	15.9	1.5	9.2	1.8	3.7	5.5	8.2	68.8	31.0	74.1
Gretna town, Pittsylvania County	317	174	136	28.0	4.3	14.7	6.8	5.4	13.5	15.2	69.4	43.8	78.2
Grottoes town	342	243	95	18.4	3.2	7.9	3.1	2.7	7.6	14.8	77.6	61.9	81.3
Augusta County (part)	-	-	-	(X)	(X)	(X)	(X)	(X)	(X)	(X)	(X)	(X)	(X)
Rockingham County (part)	342	243	95	18.4	3.2	7.9	3.1	2.7	7.6	14.8	77.6	61.9	81.3
Groveton CDP, Fairfax County	3 671	2 724	748	19.0	2.5	5.9	4.0	2.0	10.8	13.4	80.1	74.0	81.6
Grundy town, Buchanan County	264	124	94	26.0	5.4	14.8	11.5	3.9	11.4	11.4	63.5	27.7	74.0
Halifax town, Halifax County	262	121	133	21.6	4.5	10.6	5.4	4.0	10.3	11.3	71.2	60.2	73.3
Hallwood town, Accomack County	37	20	17	13.2	0.7	7.8	1.8	2.1	7.0	4.3	74.0	66.7	75.0
Hamilton town, Loudoun County	95	59	26	18.0	3.0	5.5	4.2	1.1	5.7	9.3	85.2	67.9	88.4
Hampden Sydney CDP, Prince Edward County	142	119	23	11.7	1.8	4.9	7.5	3.4	3.0	3.5	47.6	27.3	50.5
Hampton city	23 660	15 611	6 611	19.5	3.7	9.1	4.8	2.8	8.9	11.3	74.0	57.1	78.1
Harrisonburg city	5 080	3 389	1 390	13.5	2.3	5.1	4.2	1.8	4.5	6.3	71.5	56.4	73.7
Haymarket town, Prince William County	89	66	16	10.9	2.7	3.9	3.6	0.2	3.9	5.1	84.0	78.8	84.6
Haysi town, Dickenson County	49	20	26	26.8	4.4	16.4	8.7	3.3	12.9	10.2	74.2	30.0	85.7
Herndon town, Fairfax County	3 230	2 661	355	16.3	2.2	3.5	3.0	1.3	5.1	12.5	79.8	75.6	80.6
Highland Springs CDP, Henrico County	2 580	1 799	550	18.5	3.1	7.3	5.0	1.8	8.0	11.2	80.2	65.4	83.6
Hillsboro town, Loudoun County	11	5	6	14.5	5.3	6.6	6.6	2.6	2.9	5.9	79.2	40.0	83.7
Hillsville town, Carroll County	635	386	239	26.4	5.0	16.4	8.2	5.0	11.9	16.1	68.7	38.5	79.1
Hollins CDP	2 608	1 433	1 074	19.9	4.3	10.3	7.4	3.9	9.6	10.5	78.1	54.8	83.0
Botetourt County (part)	55	44	11	34.8	5.7	28.5	-	7.0	24.5	7.6	85.1	79.5	88.3
Roanoke County (part)	2 553	1 389	1 063	19.7	4.3	10.1	7.5	3.9	9.4	10.6	78.0	53.9	83.0
Honaker town, Russell County	314	227	72	34.7	7.3	24.6	15.9	7.5	13.8	21.6	50.7	19.1	70.0
Hopewell city	5 161	3 439	1 427	25.5	5.1	10.5	6.7	3.1	10.0	16.0	69.4	55.5	74.4
Horse Pasture CDP, Henry County	507	312	146	23.7	2.9	9.5	6.2	3.8	14.2	16.3	69.2	52.3	74.1
Huntington CDP, Fairfax County	1 045	725	263	13.4	1.6	6.7	2.4	1.6	4.3	7.0	80.5	64.5	82.6
Hurt town, Pittsylvania County	263	159	96	22.1	5.3	9.7	5.3	4.1	10.0	12.1	79.4	56.5	85.7
Hybla Valley CDP, Fairfax County	3 115	2 506	412	20.5	3.1	6.2	4.2	1.5	8.7	17.2	75.6	66.9	78.3
Idylwood CDP, Fairfax County	2 306	1 760	451	15.5	1.9	4.1	3.6	1.4	7.9	11.0	80.4	70.3	82.1
Independence town, Grayson County	262	145	115	31.1	6.9	16.1	7.9	3.2	14.3	23.4	71.0	55.6	77.7
Iron Gate town, Alleghany County	108	58	48	28.2	6.3	16.2	7.6	7.3	14.0	17.3	69.4	47.3	76.4
Irvington town, Lancaster County	95	42	51	18.2	4.8	9.6	3.3	1.7	4.4	7.8	75.5	75.6	75.4
Ivor town, Southampton County	54	27	27	18.2	4.1	10.8	3.7	3.0	11.3	8.3	63.6	56.0	64.8

Table 6. **Disability Status: 2000**—Con.

[Data based on a sample (except Tables 65-68). For information on confidentiality protection, coverage, sampling error, and nonsampling error, see Appendix G. For location of definitions, see "How to Use This Census Report"]

State County Place	Civilian noninstitutionalized population with a disability			Percent of civilian noninstitutionalized population with specified disability							Percent employed of civilian noninstitutionalized population 21 to 64 years		
				5 years and over					16 years and over, going outside the home	16 to 64 years, employment disability		Disability status	
	5 years and over	16 to 64 years	65 years and over	Any disability	Sensory	Physical	Mental	Self-care			Total	With a disability	No disability
PLACE—Con.													
Jarratt town	161	66	89	28.1	4.7	15.7	8.9	3.7	12.7	14.6	66.6	51.6	69.9
Greensville County (part)	118	43	69	29.9	4.1	13.2	9.6	2.8	14.2	15.5	69.5	62.8	71.1
Sussex County (part)	43	23	20	24.2	6.2	21.3	7.3	5.6	9.4	13.0	60.0	26.3	67.4
Jefferson CDP, Fairfax County	4 037	3 008	912	15.9	2.2	4.5	3.0	1.5	8.8	11.1	79.2	64.8	81.9
Jolivue CDP, Augusta County	263	140	110	26.7	5.1	15.5	8.6	6.5	11.0	10.5	77.2	50.0	85.7
Jonesville town, Lee County	334	201	127	38.0	9.5	24.5	11.8	7.6	13.0	21.8	56.2	31.8	70.5
Keller town, Accomack County	47	29	16	28.0	6.0	16.1	13.7	7.1	12.3	18.3	59.8	34.6	69.7
Kenbridge town, Lunenburg County	297	192	96	25.7	2.9	10.8	4.1	3.5	15.3	17.4	76.9	57.5	83.8
Keokee CDP, Lee County	105	81	17	30.9	7.9	17.1	10.0	8.8	14.8	19.2	46.8	23.1	61.4
Keysville town, Charlotte County	154	63	85	24.0	5.5	13.9	4.8	3.9	11.0	8.0	69.7	41.7	75.5
Kilmarnock town	292	100	174	26.7	6.1	16.3	9.4	8.4	16.2	13.3	71.7	47.9	77.4
Lancaster County (part)	281	100	163	26.9	6.1	16.2	9.9	8.5	16.6	13.9	71.5	47.9	77.5
Northumberland County (part)	11	-	11	22.9	6.3	18.8	-	6.3	8.9	-	75.0	(X)	75.0
La Crosse town, Mecklenburg County	181	114	64	34.1	5.1	18.8	10.0	6.0	18.9	20.3	68.1	42.3	80.2
Lake Barcroft CDP, Fairfax County	1 175	701	456	14.0	2.7	5.6	3.6	1.6	6.7	7.6	78.7	66.1	80.3
Lake Monticello CDP, Fluvanna County	742	432	278	11.6	2.5	6.1	3.0	1.1	2.8	6.3	75.6	62.3	77.2
Lake Ridge CDP, Prince William County	2 555	1 757	529	9.3	1.6	3.5	2.5	0.9	3.2	4.5	83.2	75.0	84.0
Lakeside CDP, Henrico County	2 189	1 345	762	21.2	4.0	10.2	5.9	2.6	8.6	10.8	81.2	69.2	83.9
Laurel CDP, Henrico County	2 316	1 688	519	17.7	3.2	7.9	4.1	1.7	7.4	11.0	81.4	64.0	85.0
Laurel Park CDP, Henry County	113	93	5	13.8	1.2	8.4	0.6	-	-	6.1	80.4	62.4	83.7
Lawrenceville town, Brunswick County	308	210	87	26.4	5.1	8.9	4.9	3.6	14.4	14.9	63.3	56.7	66.1
Laymantown CDP, Botetourt County	233	138	58	13.3	2.0	3.9	6.6	1.2	2.4	3.9	80.3	71.8	81.3
Lebanon town, Russell County	837	560	258	29.3	6.8	18.3	10.0	6.5	14.6	17.6	53.7	24.7	67.0
Leesburg town, Loudoun County	2 927	2 274	456	11.7	1.9	3.9	2.6	0.8	3.7	7.6	83.6	78.6	84.3
Lexington city	899	507	392	13.9	4.3	6.3	5.0	1.9	4.5	4.7	52.9	34.1	55.4
Lincolnia CDP, Fairfax County	2 051	1 619	343	14.2	2.5	4.2	2.8	1.7	8.0	10.0	75.5	62.6	77.8
Linton Hall CDP, Prince William County	827	717	23	11.0	1.2	2.3	1.9	0.3	4.5	10.0	82.6	77.7	83.3
Loch Lomond CDP, Prince William County	470	365	79	14.8	3.8	4.8	2.4	1.6	5.3	8.6	80.4	70.4	82.5
Lorton CDP, Fairfax County	2 196	1 752	171	16.3	1.5	3.7	3.4	2.4	7.7	11.0	79.4	69.4	81.5
Louisa town, Louisa County	276	172	101	23.1	5.6	10.6	4.0	2.0	10.1	13.5	73.9	56.4	78.1
Lovettsville town, Loudoun County	77	49	25	9.7	3.4	4.8	2.4	1.9	3.1	5.8	85.2	70.2	86.6
Low Moor CDP, Alleghany County	92	41	38	29.0	8.5	20.8	4.1	6.3	19.1	6.8	63.6	12.2	75.4
Luray town, Page County	1 016	581	358	22.9	4.5	11.7	5.7	3.5	9.3	12.5	75.6	49.5	82.8
Lynchburg city	13 605	8 721	4 398	22.8	3.9	9.9	5.8	3.0	9.6	14.3	72.8	58.1	77.1
Lyndhurst CDP, Augusta County	290	164	89	18.4	2.7	9.3	8.9	2.5	7.0	8.9	72.4	45.7	77.3
McKenney town, Dinwiddie County	114	61	51	27.6	2.7	12.6	6.8	6.3	21.1	16.1	82.4	78.9	83.5
McLean CDP, Fairfax County	3 487	1 692	1 536	9.6	2.3	3.9	2.4	1.3	3.9	4.7	79.4	81.2	79.3
Madison town, Madison County	50	22	28	28.1	3.9	15.7	5.1	2.2	15.1	12.1	73.9	36.4	85.7
Madison Heights CDP, Amherst County	2 458	1 639	745	24.6	3.8	11.1	4.6	3.0	10.0	18.0	71.8	60.6	75.7
Manassas city	4 430	3 411	647	14.2	1.9	4.5	3.6	1.4	6.2	9.8	80.6	67.8	82.8
Manassas Park city	1 483	1 156	235	16.1	2.7	5.7	3.2	1.9	6.1	11.5	80.6	73.7	82.1
Mantua CDP, Fairfax County	760	349	352	11.4	2.6	4.9	3.6	1.5	6.0	5.6	76.6	68.8	77.3
Marion town, Smyth County	1 600	794	759	28.0	6.6	15.5	9.9	6.7	13.1	12.4	72.5	49.0	79.8
Martinsville city	3 630	2 134	1 363	26.1	4.1	13.5	6.0	4.3	11.1	15.6	66.3	49.1	71.9
Massanutten CDP, Rockingham County	208	155	35	11.4	1.6	5.0	4.0	2.2	2.2	7.4	83.5	53.7	87.5
Matoaca CDP, Chesterfield County	570	404	132	26.4	3.1	10.0	6.0	5.1	14.0	17.3	74.1	60.7	78.9
Max Meadows CDP, Wythe County	117	72	45	23.8	9.8	13.8	7.7	6.3	16.4	12.7	57.0	25.0	68.3
Mechanicsville CDP, Hanover County	4 292	2 695	1 281	15.3	2.7	6.4	3.5	1.6	5.1	8.5	83.6	69.1	86.0
Melfa town, Accomack County	111	58	50	24.6	5.5	10.6	7.5	5.5	16.2	13.7	77.4	56.9	82.4
Merrifield CDP, Fairfax County	1 236	1 024	187	12.1	1.6	3.6	2.7	1.7	5.1	8.7	76.2	59.2	78.4
Merrimac CDP, Montgomery County	530	290	230	31.7	7.3	19.0	11.1	7.9	14.9	20.0	68.5	49.8	76.0
Middleburg town, Loudoun County	95	63	27	16.4	2.4	6.6	4.3	1.9	5.0	12.3	77.7	75.0	78.3
Middletown town, Frederick County	186	110	67	20.0	6.0	11.5	4.7	4.1	9.4	10.8	81.9	65.1	85.8
Mineral town, Louisa County	146	89	47	35.5	3.4	18.7	7.8	3.6	14.0	21.5	72.7	59.5	79.5
Montclair CDP, Prince William County	1 278	1 035	156	9.0	1.7	3.2	2.4	0.9	4.2	4.9	80.7	69.8	81.9
Monterey town, Highland County	35	19	16	20.7	4.7	8.9	8.9	2.4	8.6	5.5	71.3	58.8	73.8
Montrose CDP, Henrico County	1 158	743	333	18.1	2.1	9.0	5.9	3.5	8.1	10.6	75.2	53.2	80.0
Montross town, Westmoreland County	62	31	31	20.4	2.3	10.2	1.6	3.6	10.4	11.7	81.0	72.4	82.8
Mount Crawford town, Rockingham County	50	31	14	21.2	2.5	11.9	11.4	3.0	3.7	13.1	77.0	40.0	86.1
Mount Jackson town, Shenandoah County	305	198	90	19.5	3.8	7.8	3.7	1.9	6.9	13.8	82.4	71.7	85.0
Mount Vernon CDP, Fairfax County	4 303	3 172	921	16.5	2.7	5.6	3.6	1.7	7.5	11.7	78.0	70.0	79.7
Narrows town, Giles County	516	309	178	26.2	5.1	15.1	6.7	5.1	13.6	19.6	68.8	39.5	78.7
Nassawadox town, Northampton County	164	81	74	38.1	7.7	25.3	12.8	6.7	16.9	16.7	59.1	28.2	76.6
New Castle town, Craig County	34	23	9	22.5	4.6	15.9	4.0	2.6	6.7	21.6	72.2	56.5	77.0
Newington CDP, Fairfax County	2 239	1 406	540	12.7	3.0	4.5	3.4	1.5	5.0	6.2	82.7	69.9	84.2
New Market town, Shenandoah County	324	173	148	22.0	5.7	11.4	6.8	5.8	10.3	13.3	76.7	56.2	81.6
Newport News city	29 381	19 989	7 424	19.1	3.3	8.3	4.9	2.5	8.5	11.6	74.7	56.7	79.0
Newsoms town, Southampton County	93	71	22	38.4	6.2	9.5	1.7	2.1	27.3	36.0	77.3	75.8	78.5
Nickelsville town, Scott County	131	72	53	32.0	10.5	23.2	11.5	7.3	17.7	14.5	58.2	23.9	74.0
Nokesville CDP, Prince William County	248	165	54	22.2	4.8	7.0	5.7	1.3	9.5	11.8	85.8	84.3	86.2
Norfolk city	43 436	29 224	11 455	23.2	3.7	9.6	6.1	3.3	10.6	14.2	69.0	54.1	73.6
North Shore CDP, Franklin County	271	173	90	12.7	2.6	4.8	3.2	1.1	4.0	9.2	68.8	58.8	70.3
North Springfield CDP, Fairfax County	1 415	907	417	16.9	3.8	6.5	5.5	2.4	8.7	10.5	82.8	77.7	83.8
Norton city	1 256	794	393	34.5	9.3	21.2	11.2	4.8	11.8	16.5	58.5	34.6	70.7
Oak Level CDP, Henry County	218	124	94	23.4	9.6	10.7	4.1	5.6	10.9	14.0	76.5	62.7	80.4
Oakton CDP, Fairfax County	2 705	1 919	602	9.9	1.6	3.0	2.7	1.1	4.2	5.8	80.4	67.6	81.7
Occoquan town	70	47	23	11.4	1.0	5.0	3.3	-	0.6	7.9	85.2	78.7	86.0
Fairfax County (part)	-	-	-	(X)	(X)	(X)	(X)	(X)	(X)	(X)	(X)	(X)	(X)
Prince William County (part)	70	47	23	11.4	1.0	5.0	3.3	-	0.6	7.9	85.2	78.7	86.0
Onancock town, Accomack County	297	154	136	21.7	4.6	11.3	7.9	5.6	12.0	12.5	70.7	37.7	79.2
Onley town, Accomack County	109	57	50	24.3	4.5	10.7	6.9	3.6	7.5	16.2	81.6	67.3	85.5
Orange town, Orange County	914	608	285	27.2	4.5	11.1	6.0	3.2	7.6	23.6	75.6	65.9	80.0
Painter town, Accomack County	62	28	30	29.5	1.9	16.2	7.6	1.4	13.8	13.5	75.9	60.7	81.3

Table 6. **Disability Status: 2000**—Con.

[Data based on a sample (except Tables 65-68). For information on confidentiality protection, coverage, sampling error, and nonsampling error, see Appendix G.
For location of definitions, see "How to Use This Census Report"]

State County Place	Civilian noninstitutionalized population with a disability			Percent of civilian noninstitutionalized population with specified disability							Percent employed of civilian noninstitutionalized population 21 to 64 years		
				5 years and over					16 years and over, going outside the home	16 to 64 years, employment disability		Disability status	
	5 years and over	16 to 64 years	65 years and over	Any disability	Sensory	Physical	Mental	Self-care			Total	With a disability	No disability
PLACE—Con.													
Pamplin City town	34	18	12	17.5	5.7	9.8	4.1	2.6	6.7	8.6	57.1	33.3	62.5
Appomattox County (part)	27	15	8	14.7	4.3	8.2	4.3	2.7	5.8	9.1	54.3	20.0	61.0
Prince Edward County (part)	7	3	4	70.0	30.0	40.0	-	-	20.0	-	100.0	100.0	100.0
Parksley town, Accomack County	192	109	71	24.8	4.1	9.4	6.2	1.9	10.1	14.9	78.3	72.4	80.1
Patrick Springs CDP, Patrick County	506	355	117	26.7	2.3	11.5	7.5	3.5	10.4	20.1	79.7	60.9	86.8
Pearisburg town, Giles County	620	317	283	25.8	8.9	12.0	6.6	4.7	9.2	15.0	71.2	65.9	72.7
Pembroke town, Giles County	238	120	107	24.4	4.4	14.7	8.0	4.9	13.4	12.0	72.7	44.4	79.2
Penhook CDP, Franklin County	31	20	11	5.0	1.8	4.5	4.5	-	2.6	3.6	71.6	-	74.4
Pennington Gap town, Lee County	687	407	261	39.8	10.3	29.6	14.7	10.0	13.7	23.4	53.6	24.5	72.9
Petersburg city	8 610	5 685	2 712	28.2	4.6	12.2	5.6	4.3	14.8	19.3	66.9	52.3	72.9
Phenix town, Charlotte County	38	14	24	21.2	6.1	12.8	2.2	2.2	10.4	12.5	84.8	64.3	88.2
Pimmit Hills CDP, Fairfax County	884	555	242	15.3	2.5	6.0	3.1	1.3	4.6	9.7	84.6	66.0	87.4
Pocahontas town, Tazewell County	146	80	59	33.8	9.5	21.1	6.7	7.9	15.1	18.0	59.3	30.0	73.9
Poquoson city	1 559	916	509	14.6	4.1	7.4	3.7	2.3	5.7	6.6	76.4	58.0	79.1
Port Royal town, Caroline County	52	27	18	31.5	2.4	7.9	7.9	4.2	20.0	21.8	75.6	55.6	85.5
Portsmouth city	22 025	13 848	6 894	25.3	4.4	11.6	6.6	4.1	11.7	15.1	70.4	54.7	75.6
Pound town, Wise County	244	137	98	23.7	6.2	15.2	7.8	2.0	9.4	12.6	58.2	29.0	66.5
Pulaski town, Pulaski County	2 621	1 554	987	30.6	8.2	16.4	9.6	4.9	13.8	16.4	64.5	40.9	73.5
Purcellville town, Loudoun County	425	231	166	12.9	2.3	5.5	3.2	1.5	5.1	7.2	80.8	62.8	82.9
Quantico town, Prince William County	171	161	10	37.6	3.3	11.2	5.5	1.5	8.5	32.4	65.5	70.3	61.9
Quantico Station CDP	220	143	-	7.9	1.2	2.5	3.4	1.4	3.0	5.6	52.4	53.3	52.3
Prince William County (part)	220	143	-	7.9	1.2	2.5	3.4	1.4	3.0	5.6	52.4	53.3	52.3
Stafford County (part)	-	-	-	(X)	(X)	(X)	(X)	(X)	(X)	(X)	(X)	(X)	(X)
Radford city	2 435	1 636	703	16.0	3.4	5.7	4.4	1.2	5.9	7.3	70.6	62.9	72.0
Raven CDP	937	667	210	39.3	6.8	25.9	11.2	5.5	15.7	21.7	50.1	21.9	68.9
Russell County (part)	179	136	23	46.3	10.6	26.1	17.3	8.0	11.2	21.6	50.3	30.9	66.9
Tazewell County (part)	758	531	187	38.0	6.1	25.8	10.0	5.1	16.7	21.7	50.0	19.3	69.4
Remington town, Fauquier County	91	74	14	14.9	2.5	9.8	6.0	3.3	5.9	9.3	71.8	60.6	74.2
Reston CDP, Fairfax County	6 162	4 245	1 296	11.8	1.6	3.5	3.2	1.0	4.7	7.2	82.8	73.8	83.8
Rich Creek town, Giles County	167	120	44	28.5	4.8	18.8	8.5	6.0	11.6	17.9	61.7	34.8	72.6
Richlands town, Tazewell County	1 469	974	467	36.3	8.4	22.1	14.0	6.7	16.3	26.3	58.5	33.7	73.8
Richmond city	44 227	29 697	12 275	24.3	3.6	9.7	5.9	3.7	11.4	15.1	70.9	54.6	76.0
Ridgeway town, Henry County	190	148	37	26.6	2.4	10.2	4.6	3.6	11.9	22.3	69.6	60.4	74.3
Roanoke city	22 161	14 173	6 630	25.5	4.5	11.2	7.2	4.1	10.6	14.8	74.1	54.8	80.4
Rocky Mount town, Franklin County	952	602	301	26.6	5.0	12.6	8.9	6.1	12.3	17.3	71.8	48.2	81.0
Rose Hill CDP, Fairfax County	2 011	1 505	439	14.9	2.7	5.3	2.8	1.6	6.4	8.7	81.3	71.8	82.9
Rose Hill CDP, Lee County	279	164	109	41.6	17.2	30.4	19.0	8.2	17.3	21.9	54.2	38.5	65.3
Round Hill town, Loudoun County	66	50	11	14.3	1.9	6.5	3.0	0.9	3.0	7.8	80.0	57.4	84.3
Rural Retreat town, Wythe County	313	173	131	26.4	7.8	14.2	5.8	6.7	14.1	15.5	73.0	41.0	82.5
Rushmere CDP, Isle of Wight County	234	135	73	23.4	4.6	10.9	9.0	5.1	8.7	14.8	68.3	51.1	72.9
Rustburg CDP, Campbell County	268	213	55	23.4	2.3	10.8	0.8	2.6	5.6	16.2	78.6	65.3	83.1
St. Charles town, Lee County	39	25	13	28.5	5.8	21.9	16.1	7.3	12.2	14.1	46.2	4.3	63.6
St. Paul town	251	125	120	27.3	5.2	17.5	8.4	4.1	11.8	14.0	66.2	28.3	76.1
Russell County (part)	47	28	14	22.0	3.3	12.1	5.1	4.7	10.2	13.6	67.8	42.9	73.9
Wise County (part)	204	97	106	28.9	5.8	19.1	9.3	4.0	12.2	14.1	65.6	23.5	76.9
Salem city	4 375	2 678	1 432	19.0	3.4	8.8	5.2	2.4	7.5	10.2	78.3	57.0	82.9
Saltville town	550	319	208	26.4	5.5	17.3	7.8	5.3	10.6	13.9	62.9	26.2	74.8
Smyth County (part)	469	277	169	25.7	5.7	17.0	6.9	5.3	8.8	13.2	62.0	24.7	74.2
Washington County (part)	81	42	39	31.4	4.3	19.8	14.7	5.8	21.8	18.4	68.5	35.7	78.4
Sandy Level CDP, Henry County	275	169	106	43.6	7.1	17.9	6.7	7.0	19.7	30.6	72.3	74.4	70.7
Saxis town, Accomack County	81	24	53	23.9	8.6	18.3	10.3	5.9	10.3	5.3	68.2	29.2	74.3
Scottsburg town, Halifax County	31	22	9	21.7	7.0	2.8	7.0	2.8	11.5	15.2	74.4	50.0	81.3
Scottsville town	98	77	18	17.6	2.7	9.2	6.8	3.6	11.4	11.8	70.0	20.3	84.4
Albemarle County (part)	93	77	13	17.5	1.9	9.0	7.1	3.8	11.4	12.3	68.5	20.3	83.3
Fluvanna County (part)	5	-	5	20.0	20.0	12.0	-	-	12.0	-	100.0	(X)	100.0
Selma CDP, Alleghany County	119	82	37	26.7	3.1	20.6	6.5	12.1	13.4	13.5	59.4	43.9	66.0
Seven Corners CDP, Fairfax County	1 428	1 091	267	17.4	2.6	5.3	4.7	2.3	8.4	11.0	71.7	54.3	75.6
Shawsville CDP, Montgomery County	273	217	56	28.9	4.1	14.4	4.6	3.8	8.6	22.9	72.9	52.5	83.6
Shenandoah town, Page County	336	186	146	19.3	3.0	11.5	3.6	3.1	6.7	9.8	76.5	61.4	79.6
Sherando CDP, Augusta County	150	91	53	27.5	8.2	13.2	4.2	0.5	16.7	16.0	72.8	44.0	82.9
Short Pump CDP, Henrico County	10	10	-	8.8	-	-	8.8	-	-	-	86.2	100.0	83.6
Smithfield town, Isle of Wight County	1 196	810	331	21.3	3.9	11.0	5.1	2.7	8.1	11.1	72.2	49.5	78.6
South Boston town, Halifax County	1 758	1 092	576	23.8	3.0	12.0	7.9	4.3	11.9	14.9	65.7	37.1	74.9
South Hill town, Mecklenburg County	1 043	589	428	26.1	4.4	13.6	7.9	5.5	16.2	12.6	73.3	44.4	81.5
Spotsylvania Courthouse CDP, Spotsylvania County	578	388	81	15.8	2.4	4.9	4.0	1.0	5.4	11.2	78.8	59.8	82.9
Springfield CDP, Fairfax County	4 877	3 457	1 191	17.7	2.3	5.6	3.6	1.4	10.4	12.0	77.2	63.5	80.0
Stanardsville town, Greene County	96	65	29	29.8	6.8	17.1	9.9	2.5	11.2	19.3	74.6	53.3	84.2
Stanley town, Page County	278	158	109	23.1	5.8	14.9	8.9	5.6	9.0	11.7	71.0	35.2	79.9
Stanleytown CDP, Henry County	397	287	110	27.5	5.2	10.4	4.4	3.3	10.9	23.4	68.8	62.3	71.4
Staunton city	4 294	2 485	1 648	20.8	4.6	9.6	4.8	2.9	7.9	11.9	78.7	62.7	82.4
Stephens City town, Frederick County	176	105	55	16.3	3.7	9.7	5.6	1.9	5.4	8.4	78.1	67.7	79.7
Stony Creek town, Sussex County	62	40	17	33.3	6.5	16.7	12.4	2.7	17.4	20.2	74.4	47.5	88.3
Strasburg town, Shenandoah County	801	486	295	20.6	3.2	10.0	6.0	2.7	12.1	11.4	81.1	54.8	87.6
Stuart town, Patrick County	257	148	106	30.1	7.0	15.3	8.8	7.6	11.4	19.6	70.8	58.3	75.5
Stuarts Draft CDP, Augusta County	1 250	803	378	15.7	2.9	8.1	3.7	2.7	5.7	9.3	80.2	56.8	84.5
Sudley CDP, Prince William County	1 194	1 021	151	16.3	2.0	3.8	1.9	1.5	7.5	13.6	84.6	77.1	86.3
Suffolk city	13 146	9 160	3 299	23.1	3.7	9.8	5.9	3.2	9.9	16.2	72.4	56.0	77.7
Sugar Grove CDP, Smyth County	175	129	44	27.9	8.1	15.0	9.4	6.7	11.3	17.2	65.6	45.0	78.5

Table 6. **Disability Status: 2000**—Con.

[Data based on a sample (except Tables 65-68). For information on confidentiality protection, coverage, sampling error, and nonsampling error, see Appendix G.
For location of definitions, see "How to Use This Census Report"]

State County Place	Civilian noninstitutionalized population with a disability			Percent of civilian noninstitutionalized population with specified disability							Percent employed of civilian noninstitutionalized population 21 to 64 years		
				5 years and over					16 years and over, going outside the home	16 to 64 years, employment disability		Disability status	
	5 years and over	16 to 64 years	65 years and over	Any disability	Sensory	Physical	Mental	Self-care			Total	With a disability	No disability
PLACE—Con.													
Surry town, Surry County	20	12	7	9.2	1.4	2.3	2.8	-	5.3	4.7	87.0	81.8	87.5
Tangier town, Accomack County	124	60	59	21.4	4.7	10.0	4.0	3.1	10.4	7.8	62.8	53.3	64.8
Tappahannock town, Essex County	365	243	108	20.3	3.9	9.1	4.1	1.7	9.6	12.2	76.8	52.9	83.1
Tazewell town, Tazewell County	1 011	463	512	27.1	4.5	17.2	7.5	7.0	10.9	11.4	66.4	37.1	73.8
The Plains town, Fauquier County	37	25	12	14.3	0.4	8.9	4.2	3.1	7.8	6.3	76.8	22.7	84.3
Timberlake CDP, Campbell County	1 476	910	539	14.3	2.8	6.3	3.0	2.9	5.8	7.5	82.7	63.9	85.4
Timberville town, Rockingham County	389	201	160	23.6	3.9	12.6	6.4	5.8	12.9	9.8	79.4	52.5	85.4
Toms Brook town, Shenandoah County	58	46	12	22.1	3.4	14.8	6.1	4.6	8.9	12.3	78.1	59.5	83.7
Triangle CDP, Prince William County	1 049	827	143	21.8	4.0	8.6	5.6	2.2	7.0	14.1	73.7	58.3	78.4
Troutdale town, Grayson County	69	41	25	31.9	6.9	15.3	9.7	4.6	13.8	23.0	62.5	40.0	71.0
Troutville town, Botetourt County	74	48	23	17.5	1.9	10.2	5.2	3.8	6.6	6.4	62.5	45.7	65.8
Tuckahoe CDP, Henrico County	5 260	2 727	2 231	13.1	2.8	5.5	3.7	1.9	5.5	6.4	79.8	65.6	81.5
Tysons Corner CDP, Fairfax County	1 962	1 246	613	11.3	1.5	3.8	2.6	0.9	3.4	7.3	82.7	82.9	82.7
Union Hall CDP, Franklin County	107	60	47	11.6	3.7	7.0	1.6	1.2	4.4	4.7	77.3	68.5	78.1
Urbanna town, Middlesex County	99	27	67	18.4	3.7	10.9	5.8	3.0	6.4	6.9	77.1	31.8	81.1
Vansant CDP, Buchanan County	285	228	57	29.7	6.6	18.9	8.0	3.5	7.2	24.4	53.5	25.0	68.1
Verona CDP, Augusta County	676	533	125	19.5	4.8	8.5	2.3	1.6	5.1	13.7	84.1	65.1	89.9
Victoria town, Lunenburg County	538	327	193	31.6	5.5	15.3	9.2	5.6	12.4	19.1	65.9	45.9	75.6
Vienna town, Fairfax County	1 662	993	541	12.3	2.7	4.3	2.9	1.2	5.1	7.0	80.5	75.8	81.0
Villa Heights CDP, Henry County	145	62	73	19.1	5.4	12.2	9.7	3.3	7.4	6.8	73.0	54.8	75.6
Vinton town, Roanoke County	1 764	1 114	518	24.7	3.4	9.0	6.1	3.0	11.3	17.0	79.5	66.3	83.6
Virgilina town, Halifax County	38	22	16	24.8	3.9	7.8	2.6	4.6	13.4	20.0	75.9	72.7	76.9
Virginia Beach city	56 939	38 150	13 565	15.8	2.8	6.1	4.5	1.7	6.4	9.7	78.0	65.7	80.2
Wachapreague town, Accomack County	42	27	15	18.4	3.9	10.1	5.3	2.6	5.1	8.3	73.8	60.0	76.7
Wakefield town, Sussex County	313	193	109	31.5	6.8	12.6	6.2	2.9	14.1	19.2	64.1	53.9	68.8
Warrenton town, Fauquier County	918	496	392	16.0	4.0	6.8	2.4	3.2	6.7	9.0	82.7	66.9	85.3
Warsaw town, Richmond County	212	132	75	24.1	4.3	11.6	7.2	4.9	13.0	13.0	67.6	40.2	76.9
Washington town, Rappahannock County	29	17	12	16.7	5.2	6.9	4.6	5.7	5.6	12.0	70.6	29.4	78.3
Waverly town, Sussex County	471	326	131	22.3	4.3	11.9	7.1	5.5	12.7	9.8	66.9	35.9	77.6
Waynesboro city	4 600	3 132	1 340	25.6	4.4	11.1	5.7	2.8	10.2	18.6	72.2	56.2	78.3
Weber City town, Scott County	357	194	145	29.1	6.8	17.7	10.6	5.3	10.8	14.8	69.6	31.4	83.2
West Gate CDP, Prince William County	1 299	951	303	19.5	4.2	7.4	5.2	3.0	8.2	11.9	77.6	70.1	79.4
Westlake Corner CDP, Franklin County	197	119	78	21.7	3.3	8.2	6.3	3.9	7.6	11.4	66.3	57.1	68.6
West Point town, King William County	411	227	172	15.3	3.4	8.4	4.8	2.9	7.4	7.5	76.7	41.1	82.6
West Springfield CDP, Fairfax County	2 950	2 038	706	11.2	1.9	4.0	2.4	1.2	5.0	7.2	82.2	73.4	83.3
Weyers Cave CDP, Augusta County	192	104	67	16.9	3.7	6.6	3.6	-	3.7	8.9	77.1	79.8	76.6
White Stone town, Lancaster County	39	19	20	12.4	2.2	7.3	2.9	3.2	3.8	4.3	84.8	55.6	88.4
Williamsburg city	1 660	1 115	467	14.5	2.9	5.6	5.4	1.4	4.3	6.1	59.1	47.8	61.1
Winchester city	4 572	3 043	1 331	20.8	3.7	8.6	5.4	2.3	6.9	12.8	77.4	63.8	80.8
Windsor town, Isle of Wight County	177	128	41	19.9	1.6	11.7	3.1	2.6	9.7	11.1	74.0	47.5	80.6
Wise town, Wise County	695	421	245	23.7	6.4	14.5	6.6	4.5	11.0	12.0	66.0	31.3	75.1
Wolf Trap CDP, Fairfax County	1 053	669	241	8.2	1.7	2.7	2.0	1.3	3.4	4.8	77.8	78.5	77.8
Woodbridge CDP, Prince William County	4 437	3 353	713	15.9	2.6	5.3	3.9	1.8	7.2	10.8	77.2	64.6	79.8
Woodlawn CDP, Carroll County	812	572	240	37.3	6.1	17.2	14.2	5.5	17.1	24.8	67.5	37.2	86.4
Woodstock town, Shenandoah County	607	323	215	18.8	4.7	8.4	6.4	3.3	7.4	9.3	77.8	59.3	81.4
Wyndham CDP, Henrico County	214	157	50	4.0	0.6	1.5	1.1	0.5	1.6	2.9	75.5	62.4	76.1
Wytheville town, Wythe County	1 744	1 007	697	25.3	7.1	13.1	5.7	4.0	8.7	15.4	72.0	57.0	76.5
Yorkshire CDP, Prince William County	1 202	948	185	19.8	2.5	5.4	3.3	1.7	10.5	15.1	79.7	67.7	82.9
Yorktown CDP, York County	29	10	19	16.1	-	12.8	-	-	4.6	7.5	60.6	100.0	57.3

Table 7. **Employment Status and Journey to Work: 2000**

[Data based on a sample (except Tables 65-68). For information on confidentiality protection, coverage, sampling error, and nonsampling error, see Appendix G.
For location of definitions, see "How to Use This Census Report"]

State County County Subdivision Place	Population 16 years and over												Own children under 6 years, all parents in family in labor force
			Labor force								Females with own children under 6 years		
			Percent in labor force		Civilian labor force		Workers						
								Means of transportation to work					
	Total	Female	Total	Female	Number	Percent un-employed	Number	Percent using car, truck, or van	Percent in carpools	Percent using public trans-portation	Number	Percent in labor force	
The State	**5 529 980**	**2 854 288**	**66.8**	**60.6**	**3 563 772**	**4.2**	**3 481 820**	**89.8**	**12.7**	**3.6**	**392 340**	**65.6**	**329 968**
Accomack County	30 048	15 896	60.3	53.9	17 983	7.6	16 304	91.0	14.3	1.6	1 628	68.8	1 466
District 1	3 674	1 941	62.0	54.5	2 249	6.7	2 079	87.9	11.1	-	116	79.3	131
Chincoteague town	3 667	1 941	62.0	54.5	2 242	6.7	2 072	88.0	11.1	-	116	79.3	131
District 2	4 625	2 196	64.3	53.8	2 881	5.1	2 741	83.8	12.1	2.4	258	72.1	162
Hallwood town	215	106	65.1	63.2	140	5.7	130	92.3	23.1	4.6	8	50.0	7
Saxis town	302	170	46.0	42.4	137	5.1	130	83.1	16.9	3.8	11	100.0	13
Tangier town	481	241	58.8	38.6	283	8.8	250	8.0	2.8	2.0	29	27.6	11
District 3	3 854	2 131	60.5	54.2	2 332	8.7	2 015	93.0	12.6	2.0	304	67.1	283
District 4	2 805	1 454	62.0	59.8	1 737	5.5	1 618	96.2	15.1	0.9	191	77.5	151
Bloxom town	296	168	62.2	60.1	181	6.1	171	92.4	19.9	-	17	88.2	18
Parksley town	644	347	67.7	65.7	436	7.1	396	97.5	16.7	-	35	94.3	32
District 5	3 034	1 682	59.3	53.3	1 800	11.9	1 553	93.3	24.7	2.6	185	62.2	177
District 6	3 050	1 531	56.4	51.4	1 720	8.9	1 537	90.3	17.6	0.7	137	57.7	132
Accomac town	467	192	45.8	50.0	214	1.9	210	90.5	6.7	2.4	24	75.0	16
District 7	2 923	1 629	57.7	53.6	1 681	5.0	1 580	93.0	11.6	0.6	118	54.2	116
Onancock town	1 237	729	53.8	46.2	660	9.1	594	91.8	14.3	0.8	47	55.3	48
Onley town	400	228	59.5	54.8	238	2.5	221	92.8	12.7	1.8	19	57.9	21
District 8	3 023	1 681	56.6	50.3	1 712	7.3	1 552	96.0	12.8	-	131	63.4	110
Keller town	146	78	41.8	37.2	61	1.6	60	98.3	23.3	-	11	81.8	14
Melfa town	394	225	65.2	60.9	257	9.3	230	99.1	18.7	-	17	58.8	15
Wachapreague town	214	110	59.8	52.7	128	2.3	121	95.0	10.7	-	3	66.7	2
District 9	3 060	1 651	61.1	54.9	1 871	10.2	1 629	91.2	14.7	5.0	188	79.3	204
Belle Haven town (part)	343	183	58.9	52.5	202	12.9	173	97.7	14.5	-	17	58.8	10
Painter town	188	111	58.5	50.5	110	7.3	102	89.2	-	2.0	2	100.0	6
Albemarle County	61 615	32 440	66.6	61.4	40 859	3.1	39 137	90.8	12.0	1.7	4 286	63.9	3 513
Jack Jouett district	7 470	3 977	60.2	56.4	4 462	1.8	4 311	83.6	13.2	9.0	401	55.1	235
Rio district	10 056	5 674	65.0	58.6	6 487	4.6	6 128	93.2	12.9	1.8	715	68.4	590
Rivanna district	14 140	7 502	67.8	61.5	9 524	3.3	9 153	91.9	9.6	0.5	1 249	55.6	879
Samuel Miller district	8 774	4 482	68.2	60.4	5 978	4.3	5 635	89.4	8.6	1.4	477	54.7	348
Scottsville district	10 970	5 571	69.8	68.6	7 652	2.2	7 412	91.9	15.7	0.2	803	79.1	863
Scottsville town (part)	442	262	56.6	51.9	248	0.8	246	93.1	23.6	-	30	60.0	25
White Hall district	10 205	5 234	66.4	61.0	6 756	2.3	6 498	91.8	12.7	0.3	641	68.2	598
Crozet CDP	2 104	1 141	64.3	59.3	1 353	1.8	1 303	95.8	13.7	-	167	69.5	156
Alleghany County	10 322	5 176	57.1	48.9	5 894	5.3	5 489	95.9	10.6	0.1	619	60.6	532
Boiling Spring district	2 293	1 108	53.7	47.6	1 231	3.2	1 156	95.3	9.4	0.3	163	55.8	130
Clifton district	2 238	1 154	55.2	48.5	1 236	4.4	1 167	96.0	13.7	-	121	58.7	103
Iron Gate town	350	173	50.9	42.8	178	0.6	171	93.0	16.4	-	16	31.3	4
Covington district	1 256	672	54.5	50.3	684	5.8	632	98.9	13.6	-	85	76.5	96
Falling Spring district	2 713	1 320	60.6	48.5	1 645	8.6	1 482	94.4	7.1	-	152	50.0	125
Jackson River district	1 822	922	60.3	50.4	1 098	3.5	1 052	96.9	11.5	-	98	73.5	78
Low Moor CDP	278	162	57.2	53.1	159	3.8	153	95.4	24.2	-	19	68.4	16
Selma CDP	380	169	49.2	26.6	187	7.5	173	96.0	22.5	-	29	72.4	10
Amelia County	8 794	4 503	65.2	57.9	5 731	2.9	5 483	94.8	16.6	0.5	605	68.9	555
District 1	1 911	1 021	64.3	56.8	1 228	2.4	1 173	95.2	20.5	0.8	138	73.2	118
District 2	1 462	732	65.7	59.0	961	1.1	926	90.4	16.7	-	82	67.1	55
District 3	1 736	883	67.3	58.7	1 168	4.1	1 108	97.0	16.1	-	118	56.8	82
District 4	2 035	1 080	67.7	60.2	1 378	3.8	1 319	95.7	13.6	-	185	69.7	209
District 5	1 650	787	60.4	54.4	996	2.4	957	94.6	16.5	1.7	82	79.3	91
Amherst County	25 315	13 485	61.0	54.9	15 407	5.0	14 450	91.5	12.0	0.8	1 510	69.9	1 378
District 1	5 055	2 570	63.5	57.6	3 208	4.7	3 018	95.4	11.6	0.6	345	64.1	256
Madison Heights CDP (part)	1 047	611	64.5	63.2	675	3.4	640	96.1	8.9	-	100	71.0	62
District 2	5 509	3 318	60.0	54.5	3 304	3.8	3 132	80.7	11.1	0.8	295	65.4	292
Amherst town	1 873	1 034	51.6	42.8	967	6.2	890	93.4	11.8	1.7	105	61.9	99
District 3	5 234	2 564	68.9	62.1	3 601	8.6	3 226	94.3	10.0	0.7	325	79.4	346
District 4	4 440	2 360	62.7	58.5	2 778	2.8	2 667	97.1	14.4	0.4	306	77.1	306
Madison Heights CDP (part)	3 013	1 637	63.6	59.3	1 917	2.3	1 839	97.4	16.2	-	216	88.4	270
District 5	5 077	2 673	49.8	42.8	2 516	4.4	2 407	90.6	13.6	1.4	239	61.9	178
Madison Heights CDP (part)	5 077	2 673	49.8	42.8	2 516	4.4	2 407	90.6	13.6	1.4	239	61.9	178
Appomattox County	10 712	5 644	61.5	54.3	6 593	2.9	6 294	95.9	14.0	0.1	711	67.1	617
Clover Hill district	2 733	1 426	59.0	50.4	1 613	2.2	1 544	95.6	11.8	-	165	69.1	155
Appomattox town (part)	159	87	62.9	64.4	100	3.0	97	84.5	7.2	-	21	100.0	19
Pamplin City town (part)	139	71	48.9	36.6	68	14.7	58	94.8	20.7	-	14	7.1	2
Southside district	4 908	2 637	61.5	54.9	3 018	2.7	2 889	96.2	12.8	-	379	66.8	311
Appomattox town (part)	1 145	669	56.1	46.9	642	5.0	590	92.4	15.8	-	124	62.9	85
Stonewall district	3 071	1 581	63.9	56.8	1 962	3.7	1 861	95.5	17.6	0.4	167	65.9	151
Arlington County	161 333	80 303	74.9	69.3	117 328	2.8	116 046	66.4	11.5	23.3	8 596	64.4	7 064
Arlington	161 333	80 303	74.9	69.3	117 328	2.8	116 046	66.4	11.5	23.3	8 596	64.4	7 064
Arlington CDP	161 333	80 303	74.9	69.3	117 328	2.8	116 046	66.4	11.5	23.3	8 596	64.4	7 064
Augusta County	51 860	25 900	65.2	59.9	33 801	2.5	32 461	93.8	9.7	0.2	3 160	69.6	2 751
Beverley Manor district	6 809	3 574	71.1	64.8	4 840	2.7	4 623	96.2	11.6	0.2	454	78.2	461
Jolivue CDP	856	496	61.7	49.6	528	5.1	501	91.4	4.4	1.4	72	73.6	48
Stuarts Draft CDP (part)	817	447	72.3	66.4	591	4.9	546	100.0	22.9	-	71	83.1	95
Verona CDP (part)	2 606	1 357	74.3	70.8	1 937	1.1	1 891	96.0	10.0	-	180	82.8	192
Middle River district	6 806	3 446	68.8	58.4	4 666	3.6	4 432	93.4	8.5	0.3	492	61.8	342
Crimora CDP	1 428	712	65.6	57.3	923	5.1	868	96.9	9.4	0.6	82	62.2	48
Dooms CDP (part)	21	10	71.4	100.0	15	-	15	33.3	-	-	-	(X)	-
Grottoes town (part)	-	-	(X)	(X)	-	(X)	-	(X)	(X)	(X)	-	(X)	-
Weyers Cave CDP (part)	903	466	66.3	48.5	599	-	599	90.0	6.2	-	86	52.3	48
North River district	7 316	3 663	72.0	66.1	5 271	2.5	5 036	91.9	8.6	0.3	389	73.8	445

Table 7. **Employment Status and Journey to Work: 2000**—Con.

[Data based on a sample (except Tables 65-68). For information on confidentiality protection, coverage, sampling error, and nonsampling error, see Appendix G.
For location of definitions, see "How to Use This Census Report"]

State County County Subdivision Place	Population 16 years and over												Own children under 6 years, all parents in family in labor force
			Labor force								Females with own children under 6 years		
			Percent in labor force		Civilian labor force		Workers						
								Means of transportation to work					
	Total	Female	Total	Female	Number	Percent un-employed	Number	Percent using car, truck, or van	Percent in carpools	Percent using public trans-portation	Number	Percent in labor force	
Augusta County—Con.													
North River district—Con.													
Verona CDP (part)	258	110	72.5	70.9	187	3.2	172	87.2	5.2	-	-	(X)	-
Weyers Cave CDP (part)	12	12	41.7	41.7	5	-	5	100.0	-	-	5	100.0	6
Pastures district	6 830	3 052	52.4	52.4	3 573	2.3	3 402	93.4	14.3	-	292	60.3	244
Craigsville town	770	412	54.0	46.4	416	2.9	402	97.3	19.4	-	46	56.5	30
Riverheads district	7 706	3 624	60.6	59.6	4 663	2.7	4 488	90.4	9.6	-	409	56.5	233
Greenville CDP	1 134	253	25.4	52.2	288	3.8	277	94.6	2.2	-	23	73.9	16
Stuarts Draft CDP (part)	670	356	72.1	68.8	483	1.9	474	89.5	1.7	-	32	65.6	14
South River district	8 221	4 293	66.5	60.4	5 469	0.6	5 383	95.2	10.0	0.3	647	78.5	606
Lyndhurst CDP (part)	1 195	580	58.8	54.8	703	-	680	100.0	23.4	-	56	85.7	63
Sherando CDP (part)	485	300	63.1	50.3	306	-	306	86.9	2.3	2.3	36	80.6	36
Stuarts Draft CDP (part)	4 975	2 593	67.8	62.4	3 371	0.7	3 318	95.5	7.8	0.2	430	77.2	360
Wayne district	8 172	4 248	65.2	56.5	5 319	3.0	5 097	95.7	6.9	-	477	71.1	420
Dooms CDP (part)	983	481	61.9	56.3	608	5.1	556	97.1	5.2	-	17	52.9	15
Fishersville CDP	3 996	2 154	61.9	54.8	2 472	3.0	2 371	95.0	10.1	-	226	73.5	237
Lyndhurst CDP (part)	105	60	49.5	48.3	52	7.7	48	100.0	14.6	-	7	100.0	8
Sherando CDP (part)	-	-	(X)	(X)	-	(X)	-	(X)	(X)	(X)	-	(X)	-
Bath County	4 124	2 095	63.5	53.8	2 617	4.2	2 464	88.9	10.4	-	169	59.8	145
Cedar Creek district	683	362	64.0	59.1	437	1.6	418	88.0	2.4	-	31	100.0	45
Millboro district	818	415	52.8	43.9	432	8.3	384	91.7	21.4	-	31	61.3	19
Valley Springs district	786	395	67.8	52.7	533	2.6	510	92.4	9.4	-	19	68.4	27
Warm Springs district	828	420	64.5	62.1	534	8.6	488	91.8	12.1	-	43	30.2	25
Williamsville district	1 009	503	67.5	52.3	681	1.2	664	83.0	8.7	-	45	55.6	29
Bedford County	47 464	23 977	66.0	59.8	31 345	2.9	29 931	95.6	10.5	0.3	3 094	66.8	2 560
Blue Ridge district	11 265	5 615	67.3	61.8	7 586	2.1	7 334	95.6	12.6	0.3	759	64.8	595
Center district	6 857	3 539	63.9	56.0	4 383	5.1	4 064	94.3	10.4	0.7	451	71.2	423
Jefferson district	13 996	7 172	70.1	61.4	9 807	1.8	9 559	95.8	8.4	0.1	1 023	59.8	766
Forest CDP	6 069	3 135	70.7	62.0	4 292	3.0	4 155	97.4	7.3	-	350	56.6	291
Lakes district	9 544	4 719	61.1	58.5	5 836	3.4	5 467	95.6	10.9	-	535	76.4	508
Peaks district	5 802	2 932	64.3	58.8	3 733	4.1	3 507	97.0	11.1	0.5	326	71.5	268
Bland County	5 723	2 570	49.3	46.7	2 820	4.5	2 630	95.1	9.7	0.5	303	59.4	197
Mechanicsburg district	2 004	691	38.3	44.6	767	6.5	713	92.3	7.7	-	88	56.8	62
Rocky Gap district	2 035	957	50.4	42.7	1 026	6.5	936	98.9	8.2	0.5	127	56.7	77
Seddon district	1 155	644	64.8	56.8	749	1.3	703	94.6	7.3	-	76	71.1	58
Sharon district	529	278	52.6	41.7	278	-	278	90.3	25.9	2.9	12	33.3	-
Botetourt County	24 204	12 179	66.8	61.5	16 163	2.7	15 519	95.6	8.8	0.5	1 511	70.7	1 370
Amsterdam district	5 068	2 539	69.4	62.6	3 519	1.8	3 427	95.0	5.3	1.3	261	63.2	236
Cloverdale CDP (part)	162	68	61.7	47.1	100	7.0	93	100.0	5.4	-	17	35.3	15
Daleville CDP	1 068	526	72.5	65.6	774	0.8	764	94.8	10.1	-	83	81.9	83
Hollins CDP (part)	143	100	86.0	89.0	123	7.3	107	88.8	-	11.2	-	(X)	-
Blue Ridge district	4 300	2 226	70.6	65.3	3 035	2.9	2 924	96.6	7.1	-	242	77.7	288
Blue Ridge CDP (part)	2 582	1 327	72.0	66.1	1 860	2.4	1 810	95.9	9.7	-	134	64.9	116
Laymantown CDP	1 458	770	71.9	67.9	1 048	4.2	987	97.5	3.2	-	91	100.0	149
Buchanan district	4 327	2 230	67.5	61.9	2 912	4.5	2 743	95.7	13.9	0.4	299	81.3	276
Buchanan town	1 011	528	61.7	54.5	624	3.8	596	93.8	14.4	0.2	54	61.1	40
Fincastle district	4 224	2 150	61.4	54.7	2 595	2.9	2 482	95.4	11.6	0.2	251	56.6	158
Fincastle town	306	161	62.4	70.2	191	-	185	95.1	8.6	-	13	84.6	15
Valley district	6 285	3 034	65.3	62.2	4 102	2.0	3 943	95.4	7.8	0.2	458	72.1	412
Blue Ridge CDP (part)	70	46	24.3	19.6	17	-	17	100.0	-	-	-	(X)	-
Cloverdale CDP (part)	1 993	1 037	70.4	60.3	1 403	1.4	1 368	93.3	6.7	0.7	134	59.7	121
Troutville town	380	200	54.2	50.0	206	5.3	191	90.6	5.8	-	22	72.7	15
Brunswick County	15 074	7 024	46.4	50.1	6 970	7.2	6 363	91.7	16.1	0.8	672	64.6	611
Meherrin district	2 937	1 533	58.0	54.7	1 695	2.5	1 630	94.0	18.0	0.6	186	72.6	161
Brodnax town (part)	236	123	57.2	46.3	135	11.1	117	98.3	12.8	-	13	100.0	22
Powellton district	1 556	797	46.3	40.9	720	6.1	676	85.4	18.0	-	55	54.5	68
Red Oak district	2 203	1 174	59.6	52.7	1 306	8.8	1 166	89.8	15.6	0.4	113	73.5	111
Alberta town	248	129	60.9	58.9	151	4.6	142	94.4	16.2	-	14	64.3	9
Sturgeon district	1 897	984	54.8	52.0	1 039	9.5	935	96.8	12.9	0.4	92	65.2	91
Totaro district	6 481	2 536	34.1	48.3	2 210	9.1	1 956	90.6	15.7	1.7	226	55.8	180
Lawrenceville town	1 094	640	57.1	52.0	625	20.3	480	77.9	19.4	2.1	44	68.2	41
Buchanan County	22 008	10 881	39.8	36.7	8 754	8.3	7 854	96.1	13.9	0.6	1 251	50.4	620
Garden district	3 732	1 491	34.5	36.8	1 289	10.4	1 125	98.1	15.2	1.3	225	56.4	140
Hurricane district	3 056	1 531	40.5	38.0	1 237	6.1	1 128	97.6	14.0	-	149	56.4	70
Knox district	3 124	1 609	34.6	30.8	1 082	9.7	955	91.6	15.5	2.1	152	30.9	43
North Grundy district	3 383	1 741	39.6	34.1	1 339	11.2	1 184	96.8	14.1	-	221	60.2	128
Grundy town (part)	209	115	58.4	60.9	122	15.6	100	92.0	10.0	-	13	15.4	4
Prater district	2 813	1 436	41.3	37.7	1 161	7.9	1 060	97.5	7.3	0.8	133	55.6	71
Vansant CDP (part)	217	114	47.5	41.2	103	-	103	93.2	4.9	-	15	60.0	6
Rock Lick district	3 259	1 688	43.4	38.3	1 413	7.3	1 264	97.7	21.5	-	239	43.1	104
South Grundy district	2 641	1 385	46.7	42.7	1 233	5.7	1 138	92.4	8.4	0.6	132	47.0	64
Grundy town (part)	614	312	52.3	47.1	321	4.7	304	91.1	6.6	-	23	78.3	24
Vansant CDP (part)	614	330	50.8	44.2	312	5.8	279	88.5	7.2	2.5	30	13.3	5
Buckingham County	12 484	5 507	49.2	52.8	6 136	5.5	5 668	90.1	16.6	0.8	669	75.5	632
Curdsville No. 2 district	1 630	797	58.2	51.4	948	4.3	903	91.6	19.0	0.9	129	79.1	107
Dillwyn town	440	263	33.4	29.7	147	2.7	141	95.7	21.3	-	25	68.0	21
Francisco No. 3 district	1 722	959	55.6	47.9	958	2.1	920	89.9	13.3	0.9	93	88.2	90
Gold Hill No. 7 district	2 610	389	16.3	55.0	425	8.2	373	92.5	16.4	1.9	28	100.0	49
James River No. 5 district	1 717	936	59.2	52.4	1 017	8.5	898	83.7	13.0	-	134	67.9	97

Table 7. **Employment Status and Journey to Work: 2000**—Con.

[Data based on a sample (except Tables 65-68). For information on confidentiality protection, coverage, sampling error, and nonsampling error, see Appendix G. For location of definitions, see "How to Use This Census Report"]

State County County Subdivision Place	Population 16 years and over												Own children under 6 years, all parents in family in labor force
			Labor force								Females with own children under 6 years		
			Percent in labor force		Civilian labor force		Workers						
								Means of transportation to work					
	Total	Female	Total	Female	Number	Percent un-employed	Number	Percent using car, truck, or van	Percent in carpools	Percent using public trans-portation	Number	Percent in labor force	
Buckingham County—Con.													
Marshall No. 1 district	1 504	763	56.7	53.7	845	3.0	816	92.6	13.6	1.5	92	63.0	72
Maysville No. 4 district	1 580	770	60.5	57.4	956	6.9	875	89.4	20.0	1.5	106	84.9	137
Slate River No. 6 district	1 721	893	57.4	54.3	987	6.4	883	92.4	20.5	-	87	62.1	80
Campbell County	40 079	20 892	64.7	58.5	25 885	3.1	24 806	94.6	9.7	0.2	2 567	67.2	2 232
Alta Vista district	5 471	2 984	59.7	55.8	3 262	3.1	3 131	93.2	9.2	0.2	340	69.7	273
Altavista town	2 702	1 547	55.8	53.6	1 502	3.2	1 429	93.5	6.9	-	170	66.5	127
Brookneal district	5 171	2 700	58.8	52.2	3 033	7.4	2 792	94.4	12.5	0.4	312	65.4	239
Brookneal town	968	554	56.6	47.5	548	10.2	488	94.3	8.4	0.4	69	88.4	75
Concord district	5 816	2 950	59.9	54.5	3 483	2.6	3 345	95.7	9.8	-	326	68.1	351
Rustburg district	6 026	3 079	62.4	55.0	3 760	3.4	3 588	93.2	8.6	-	500	50.6	275
Rustburg CDP	1 057	560	55.9	58.2	591	2.5	576	90.6	14.8	-	73	76.7	43
Seneca district	6 080	3 095	67.4	61.3	4 096	1.9	3 930	92.9	11.0	0.3	351	76.9	402
Timberlake CDP (part)	135	57	66.7	61.4	90	-	90	100.0	-	-	8	100.0	5
Sunburst district	6 001	3 175	72.6	65.5	4 343	2.5	4 221	96.6	11.8	0.4	407	74.2	418
Timberlake CDP (part)	3 102	1 646	76.3	67.0	2 355	2.4	2 300	96.4	10.3	0.3	136	77.2	169
Timberlake district	5 514	2 909	71.0	64.3	3 908	1.7	3 799	96.0	4.9	0.2	331	71.6	274
Timberlake CDP (part)	5 514	2 909	71.0	64.3	3 908	1.7	3 799	96.0	4.9	0.2	331	71.6	274
Caroline County	17 267	8 732	63.9	58.0	10 963	4.4	10 352	93.6	16.1	1.3	1 006	67.6	934
Bowling Green district	3 392	1 791	61.0	50.6	2 066	4.2	1 957	93.9	17.9	1.0	177	64.4	221
Bowling Green town (part)	731	422	49.4	38.6	358	4.5	343	90.7	10.8	-	33	66.7	31
Madison district	4 469	2 270	71.4	65.2	3 192	4.3	3 031	97.2	15.0	0.8	318	74.2	298
Mattaponi district	2 892	1 491	62.5	54.2	1 792	4.2	1 701	96.5	15.5	0.1	170	55.9	145
Bowling Green town (part)	74	41	66.2	61.0	49	4.1	47	100.0	-	-	3	100.0	2
Port Royal district	3 166	1 487	61.7	61.1	1 911	5.2	1 792	87.4	20.3	3.2	175	83.4	172
Port Royal town	135	69	56.3	47.8	76	5.3	67	92.5	25.4	-	14	78.6	17
Reedy Church district	3 348	1 693	59.8	57.1	2 002	4.0	1 871	91.0	12.6	2.0	166	53.6	98
Carroll County	23 758	12 198	61.4	52.7	14 597	6.1	13 447	95.9	17.1	0.3	1 321	62.5	1 167
Fancy Gap district	3 952	2 031	62.1	54.7	2 456	7.1	2 229	94.5	14.1	0.9	281	52.3	211
Cana CDP	1 045	560	71.0	64.1	742	7.5	665	95.8	5.7	-	83	84.3	92
Fancy Gap CDP (part)	24	9	100.0	100.0	24	-	24	100.0	-	-	-	(X)	-
Laurel Fork district	3 980	2 072	54.9	48.9	2 187	3.0	2 080	97.8	22.2	-	206	62.6	169
Fancy Gap CDP (part)	118	67	25.4	29.9	30	-	30	100.0	63.3	-	-	(X)	-
Hillsville town (part)	440	215	53.4	37.2	235	1.3	229	98.3	9.6	-	5	-	6
Pine Creek district	3 001	1 539	59.7	53.2	1 791	8.8	1 593	96.1	17.2	-	208	53.4	156
Hillsville town (part)	455	242	49.9	43.8	227	1.8	217	90.3	18.4	-	23	43.5	8
Piper Gap district	6 036	3 049	63.5	52.6	3 830	3.7	3 663	94.8	12.1	0.6	286	67.8	322
Fancy Gap CDP (part)	67	37	61.2	45.9	41	24.4	31	71.0	-	-	-	(X)	-
Hillsville town (part)	539	283	58.4	48.8	315	7.6	291	93.5	8.2	-	59	64.4	39
Woodlawn CDP (part)	660	352	65.2	63.9	430	6.5	402	77.9	7.5	-	25	100.0	57
Sulphur Springs district	6 789	3 507	63.8	53.6	4 333	8.2	3 882	96.6	20.7	0.1	340	71.8	309
Hillsville town (part)	736	432	55.7	42.6	410	5.1	379	95.5	21.1	-	36	88.9	47
Woodlawn CDP (part)	1 307	654	68.9	60.9	900	19.6	679	97.6	15.9	-	31	80.6	29
Charles City County	5 587	2 906	64.0	61.1	3 568	3.7	3 357	94.3	14.4	0.7	241	67.6	242
Chickahominy district	1 763	942	63.5	60.9	1 112	1.5	1 070	94.5	13.8	1.2	69	59.4	91
Harrison district	1 854	940	64.4	60.2	1 194	2.9	1 134	95.1	11.3	0.5	95	82.1	100
Tyler district	1 970	1 024	64.1	62.2	1 262	6.3	1 153	93.2	18.0	0.3	77	57.1	51
Charlotte County	9 777	5 199	56.1	49.3	5 482	5.6	5 061	93.8	18.5	0.5	572	70.6	521
Bacon district	2 156	1 126	58.7	51.9	1 265	4.2	1 191	96.0	23.9	2.0	160	81.9	183
Central district	1 361	780	57.2	53.1	779	4.7	717	95.1	20.9	0.4	56	94.6	62
Drakes Branch town	398	223	58.0	54.3	231	2.6	208	95.2	19.2	0.5	16	81.3	15
Madison district	1 895	1 007	54.9	46.0	1 040	2.3	970	89.9	15.2	-	133	52.6	92
Charlotte Court House town (part)	106	55	49.1	43.6	52	7.7	48	89.6	14.6	-	2	100.0	2
Midway district	698	349	58.9	52.4	411	13.4	352	96.3	16.2	-	45	15.6	12
Roanoke district	1 473	790	48.5	39.5	714	6.3	662	93.7	10.9	-	54	85.2	63
Charlotte Court House town (part)	152	79	37.5	38.0	57	-	57	93.0	15.8	-	11	72.7	14
Phenix town	154	83	64.3	60.2	99	5.1	94	90.4	12.8	-	4	75.0	5
Walton district	2 194	1 147	58.0	53.0	1 273	7.2	1 169	93.4	19.2	-	124	78.2	109
Charlotte Court House town (part)	98	42	75.5	66.7	74	-	73	97.3	8.2	-	7	71.4	10
Keysville town	646	370	45.7	40.5	295	2.7	283	94.3	18.7	-	28	78.6	21
Chesterfield County	195 326	101 615	72.1	65.5	140 129	3.2	134 313	95.3	9.5	0.3	15 214	67.4	12 898
Bermuda district	39 076	19 839	70.8	62.9	27 337	3.2	26 265	96.1	12.8	0.2	3 138	65.4	2 495
Bellwood CDP	4 556	2 216	66.4	56.8	2 990	4.3	2 832	92.7	24.7	0.7	415	58.1	242
Bensley CDP (part)	3 447	1 783	63.4	59.0	2 170	3.7	2 069	96.0	23.9	-	295	77.6	296
Chester CDP (part)	12 562	6 408	71.7	63.4	8 917	3.3	8 527	96.7	10.2	-	944	66.2	712
Chesterfield Court House CDP (part)	36	18	100.0	100.0	36	-	36	100.0	-	-	-	(X)	-
Clover Hill district	34 641	18 097	74.4	68.7	25 679	2.6	24 719	95.4	8.2	0.1	2 400	73.4	2 279
Dale district	36 463	18 989	72.3	68.2	26 253	3.5	25 025	96.8	10.3	0.5	2 861	70.4	2 540
Bensley CDP (part)	704	388	65.8	62.9	463	7.8	427	100.0	12.9	-	33	69.7	41
Chesterfield Court House CDP (part)	2 311	1 111	63.7	63.5	1 472	3.4	1 393	95.3	4.5	0.4	173	91.9	172
Matoaca district	48 093	25 252	72.6	65.6	34 852	3.9	33 134	94.2	8.8	0.2	4 473	66.2	3 659
Chester CDP (part)	777	467	64.5	57.6	494	5.1	446	89.2	17.0	-	188	58.5	149
Chesterfield Court House CDP (part)	428	238	86.0	78.6	363	1.4	363	97.8	5.8	-	17	41.2	19
Ettrick CDP	4 787	2 720	60.1	58.5	2 879	26.2	2 061	85.4	15.2	1.1	166	91.0	214
Matoaca CDP	1 779	937	64.3	55.2	1 144	2.4	1 104	99.1	9.3	-	119	61.3	65
Midlothian district	37 053	19 438	70.3	62.5	26 008	2.3	25 170	94.5	7.4	0.3	2 342	62.6	1 925
Bon Air CDP	12 695	6 704	67.4	63.2	8 540	2.3	8 267	94.7	7.4	0.7	757	60.1	505
Clarke County	10 002	5 148	67.1	60.0	6 703	2.1	6 512	88.2	10.8	0.5	547	60.1	468
Berryville district	1 722	1 011	62.0	57.0	1 064	5.1	999	89.1	11.3	0.6	89	60.7	89
Berryville town (part)	1 722	1 011	62.0	57.0	1 064	5.1	999	89.1	11.3	0.6	89	60.7	89
Buckmarsh district	2 080	1 132	73.9	67.5	1 532	1.4	1 517	90.8	9.5	0.3	152	61.2	131

Table 7. **Employment Status and Journey to Work: 2000**—Con.

[Data based on a sample (except Tables 65-68). For information on confidentiality protection, coverage, sampling error, and nonsampling error, see Appendix G.
For location of definitions, see "How to Use This Census Report"]

State County County Subdivision Place	Population 16 years and over												Own children under 6 years, all parents in family in labor force
			Labor force								Females with own children under 6 years		
			Percent in labor force		Civilian labor force		Workers						
								Means of transportation to work					
	Total	Female	Total	Female	Number	Percent un-employed	Number	Percent using car, truck, or van	Percent in carpools	Percent using public trans-portation	Number	Percent in labor force	
Clarke County—Con.													
Buckmarsh district—Con.													
Berryville town (part)	244	132	82.4	79.5	201	2.5	196	93.9	14.3	-	9	100.0	7
Millwood district	1 911	929	68.7	60.9	1 313	1.7	1 270	86.8	10.9	0.7	49	44.9	43
Boyce town (part)	80	40	67.5	65.0	54	7.4	48	91.7	10.4	-	5	100.0	4
Russell district	2 280	1 152	68.8	57.3	1 569	1.1	1 545	87.6	10.4	0.3	147	67.3	147
Berryville town (part)	431	239	54.3	38.9	234	-	227	85.5	11.5	-	37	67.6	43
White Post district	2 009	924	61.0	56.4	1 225	2.1	1 181	86.1	12.5	0.6	110	55.5	58
Boyce town (part)	221	106	74.7	64.2	165	3.0	157	96.2	17.8	-	17	11.8	6
Craig County	3 998	1 968	61.1	53.3	2 443	2.8	2 340	95.1	16.2	-	253	58.1	153
Craig City district	782	379	65.0	64.4	508	4.3	479	96.0	24.2	-	55	81.8	39
Craig Creek district	770	360	69.0	61.1	531	-	531	95.9	7.2	-	20	-	-
New Castle district	774	435	63.4	53.3	491	2.2	473	97.9	16.1	-	89	69.7	71
New Castle town	135	71	61.5	52.1	83	6.0	75	93.3	25.3	-	12	50.0	11
Potts Mountain district	732	359	44.4	34.8	325	6.5	299	96.0	8.7	-	32	43.8	22
Simmonsville district	940	435	62.6	52.2	588	2.4	558	90.9	22.0	-	57	45.6	21
Culpeper County	26 543	12 994	63.4	58.2	16 825	3.2	16 042	92.5	17.7	0.8	1 673	62.2	1 471
Catalpa district	3 379	1 694	67.4	57.9	2 278	1.3	2 213	90.5	19.1	1.0	220	55.0	137
Cedar Mountain district	4 725	1 741	44.1	54.9	2 082	2.8	2 006	95.0	15.5	0.8	171	78.4	199
East Fairfax district	3 376	1 777	71.9	61.1	2 426	2.8	2 278	92.7	18.2	-	271	63.1	225
Culpeper town (part)	3 376	1 777	71.9	61.1	2 426	2.8	2 278	92.7	18.2	-	271	63.1	225
Jefferson district	4 467	2 225	73.9	67.1	3 293	4.6	3 119	89.7	16.7	1.3	297	68.0	306
Salem district	3 665	1 890	60.6	52.7	2 221	4.5	2 111	92.8	14.7	1.8	228	46.1	161
Stevensburg district	3 579	1 917	66.4	55.8	2 378	2.4	2 281	92.4	18.0	0.5	276	59.4	226
Culpeper town (part)	800	508	67.0	61.0	536	6.9	493	97.4	26.4	-	108	70.4	100
West Fairfax district	3 352	1 750	64.1	55.9	2 147	3.5	2 034	96.0	21.8	-	210	68.1	217
Culpeper town (part)	3 352	1 750	64.1	55.9	2 147	3.5	2 034	96.0	21.8	-	210	68.1	217
Cumberland County	7 023	3 716	59.6	54.2	4 189	3.5	3 956	94.1	17.0	0.3	441	76.2	492
District 1	1 298	633	64.3	57.5	835	1.7	808	96.2	25.2	0.5	92	80.4	138
District 2	1 407	724	65.3	60.5	919	1.2	908	93.3	12.3	-	118	67.8	106
District 3	1 459	836	58.2	53.8	849	7.7	741	91.1	15.5	-	75	86.7	112
District 4	1 351	671	55.5	47.5	750	2.9	718	96.8	16.7	0.8	61	73.8	53
District 5	1 508	852	55.4	51.9	836	3.9	781	93.5	15.5	-	95	75.8	83
Farmville town (part)	387	230	57.9	53.9	224	3.6	200	94.5	16.0	-	25	76.0	15
Dickenson County	13 259	6 834	41.7	34.9	5 535	7.2	5 014	95.8	15.1	0.7	823	43.1	483
Clintwood district	2 705	1 397	42.4	35.9	1 147	9.6	1 018	95.2	13.4	0.2	156	55.8	134
Clinchco town (part)	-	-	(X)	(X)	-	(X)	-	(X)	(X)	(X)	-	(X)	-
Clintwood town (part)	629	366	42.3	37.4	266	10.2	235	93.2	9.8	-	38	63.2	25
Ervinton district	2 374	1 212	36.1	30.8	856	8.3	774	95.3	14.9	0.6	107	35.5	71
Clinchco town (part)	314	180	35.7	26.7	112	3.6	106	85.8	27.4	-	15	26.7	9
Kenady district	2 968	1 514	43.4	35.3	1 287	5.0	1 208	96.1	15.6	0.8	210	34.3	105
Sand Lick district	2 272	1 171	43.3	35.0	984	7.8	894	95.6	22.9	1.9	185	38.9	83
Haysi town (part)	155	86	55.5	44.2	86	4.7	78	85.9	11.5	-	9	77.8	10
Willis district	2 940	1 540	42.9	36.8	1 261	5.9	1 120	96.4	9.9	-	165	52.1	90
Clintwood town (part)	682	363	36.8	30.9	251	11.6	221	96.4	14.0	-	23	43.5	12
Haysi town (part)	-	-	(X)	(X)	-	(X)	-	(X)	(X)	(X)	-	(X)	-
Dinwiddie County	19 258	9 864	62.2	58.0	11 899	3.8	11 314	95.6	10.6	0.3	1 217	73.3	1 100
District 1	3 884	1 970	63.9	58.1	2 465	1.9	2 410	96.4	9.6	0.5	274	75.9	227
District 2	3 709	2 000	67.1	61.9	2 474	4.4	2 334	97.9	11.8	-	233	64.8	195
District 3	5 136	2 640	53.6	52.5	2 709	3.5	2 605	93.5	10.2	-	379	78.6	310
District 4	3 180	1 559	65.3	59.7	2 075	4.5	1 936	97.0	11.2	-	176	67.0	185
District 5	3 349	1 695	65.0	60.2	2 176	4.7	2 029	93.5	10.2	1.0	155	75.5	183
McKenney town	377	196	67.9	59.2	254	4.3	243	80.2	7.0	6.2	15	60.0	7
Essex County	7 936	4 202	63.0	59.2	4 984	3.2	4 771	92.1	15.1	1.1	427	78.9	384
Central district	1 954	1 057	69.7	63.8	1 362	1.4	1 313	94.7	18.8	0.6	102	78.4	89
North district	1 912	971	63.3	57.5	1 206	2.9	1 170	90.1	16.7	0.9	68	72.1	55
South district	1 939	991	58.2	57.3	1 116	2.3	1 086	95.5	12.5	1.7	118	80.5	111
Town district	2 131	1 183	61.0	58.2	1 300	6.2	1 202	88.3	12.0	1.3	139	81.3	129
Tappahannock town	1 639	896	59.8	57.8	980	4.1	925	87.0	12.9	1.7	101	83.2	103
Fairfax County	750 436	382 904	73.1	66.1	536 360	2.6	527 464	86.5	13.1	7.3	59 594	61.2	45 690
Braddock district	71 826	36 760	71.2	65.6	50 011	2.9	49 024	88.6	13.2	5.5	5 093	65.0	3 989
Annandale CDP (part)	17 235	8 902	70.2	64.8	12 023	3.1	11 566	88.2	16.3	6.4	1 316	66.9	1 033
Burke CDP (part)	12 356	6 518	76.2	69.0	9 113	2.0	9 148	90.5	13.2	5.4	1 122	61.7	700
North Springfield CDP	7 146	3 548	70.7	66.3	4 902	2.6	4 801	89.3	14.7	5.9	499	69.5	469
Springfield CDP (part)	1 017	529	76.9	77.1	762	1.8	755	91.8	8.3	5.0	58	100.0	58
West Springfield CDP (part)	5 654	2 964	71.8	65.4	3 970	0.7	4 020	91.2	10.0	4.1	456	64.0	367
Dranesville district	80 408	40 823	70.2	60.4	56 057	1.8	54 723	87.3	11.7	4.3	6 533	55.8	4 573
Great Falls CDP	6 358	3 236	66.0	51.5	4 173	1.3	4 071	84.2	7.2	1.5	503	46.9	320
Herndon town	16 469	7 811	76.1	68.3	12 462	2.2	12 064	90.6	16.0	3.5	1 653	61.9	1 275
Idylwood CDP (part)	378	231	82.0	79.7	310	-	310	68.4	22.9	26.5	14	64.3	9
McLean CDP (part)	30 399	16 022	65.1	55.0	19 680	1.6	19 271	84.1	10.2	5.6	2 122	55.0	1 451
Pimmit Hills CDP	4 938	2 437	73.4	69.6	3 586	0.6	3 530	82.9	10.1	9.9	320	62.2	208
Reston CDP (part)	-	-	(X)	(X)	-	(X)	-	(X)	(X)	(X)	-	(X)	-
Wolf Trap CDP (part)	2 025	1 047	69.3	63.3	1 376	3.3	1 352	90.8	8.2	3.6	121	61.2	81
Hunter Mill district	85 643	43 917	75.1	66.6	63 943	2.6	61 883	86.7	10.5	5.5	7 207	57.7	4 955
Oakton CDP (part)	2 873	1 336	66.4	57.3	1 907	4.7	1 817	77.5	11.3	10.6	195	42.6	95
Reston CDP (part)	44 948	23 332	77.3	69.7	34 580	2.9	33 333	87.8	11.4	4.7	3 489	59.4	2 434
Tysons Corner CDP (part)	3 305	1 789	67.2	55.7	2 208	2.6	2 121	81.7	10.7	5.7	218	57.8	159
Vienna town (part)	11 337	5 777	69.8	62.7	7 865	2.5	7 632	80.6	11.4	10.6	865	63.6	599
Wolf Trap CDP (part)	8 201	4 165	69.9	58.1	5 700	1.3	5 574	86.6	7.8	4.8	783	52.2	483
Lee district	87 576	45 237	74.0	68.2	61 821	3.0	62 058	83.2	14.4	11.9	7 108	63.6	5 764

Table 7. **Employment Status and Journey to Work: 2000**—Con.

[Data based on a sample (except Tables 65-68). For information on confidentiality protection, coverage, sampling error, and nonsampling error, see Appendix G. For location of definitions, see "How to Use This Census Report"]

State County County Subdivision Place	Population 16 years and over												Own children under 6 years, all parents in family in labor force
			Labor force								Females with own children under 6 years		
			Percent in labor force		Civilian labor force		Workers						
								Means of transportation to work					
	Total	Female	Total	Female	Number	Percent un-employed	Number	Percent using car, truck, or van	Percent in carpools	Percent using public trans-portation	Number	Percent in labor force	
Fairfax County—Con.													
Lee district—Con.													
Franconia CDP	25 543	13 524	80.6	75.1	19 155	2.5	19 895	84.4	13.0	11.5	2 025	67.0	1 711
Groveton CDP (part)	13 596	6 775	73.9	70.0	9 668	3.6	9 521	79.4	12.3	15.8	1 154	61.6	912
Hybla Valley CDP (part)	4 061	2 065	63.2	54.4	2 540	5.0	2 417	83.1	17.3	11.4	446	58.1	333
Mount Vernon CDP (part)	13 417	7 124	73.5	69.2	9 613	4.0	9 324	82.9	18.5	12.6	1 094	69.7	1 024
Newington CDP (part)	1 571	824	73.8	67.4	1 074	1.4	1 130	89.5	15.5	7.3	163	68.1	159
Rose Hill CDP	11 849	6 085	73.2	67.2	8 271	1.7	8 425	81.7	10.4	12.5	900	59.2	705
Springfield CDP (part)	17 520	8 840	67.9	59.7	11 500	2.9	11 327	85.5	17.7	8.8	1 326	59.6	920
Mason district	81 163	41 084	67.7	60.8	54 327	3.6	52 032	83.9	15.6	9.1	5 986	61.3	4 752
Annandale CDP (part)	20 471	10 723	68.9	62.5	13 923	2.7	13 581	87.4	14.2	6.1	1 274	73.7	1 148
Bailey's Crossroads CDP	18 218	8 869	63.7	56.1	11 501	5.0	10 750	78.5	19.5	12.7	1 571	48.7	1 007
Jefferson CDP (part)	9 683	5 054	68.5	62.8	6 601	2.2	6 409	87.5	13.5	6.4	674	62.8	545
Lake Barcroft CDP	7 320	3 748	66.8	60.3	4 830	2.4	4 695	84.6	13.1	7.7	498	59.4	389
Lincolnia CDP	12 250	6 092	68.8	61.0	8 326	3.2	7 949	85.4	16.1	8.5	1 040	66.0	933
Mantua CDP (part)	603	289	73.0	77.2	431	2.1	431	83.3	7.0	11.1	7	100.0	7
Seven Corners CDP	7 113	3 427	69.5	60.9	4 927	6.3	4 519	72.8	16.4	18.8	550	58.5	433
Springfield CDP (part)	5 505	2 882	70.2	64.6	3 788	3.7	3 698	89.5	14.8	4.8	372	61.8	290
Mount Vernon district	70 747	35 502	69.1	64.9	45 647	2.9	46 947	85.0	12.9	9.3	5 649	63.1	4 578
Belle Haven CDP	5 251	2 872	72.2	67.9	3 743	2.6	3 608	82.8	11.2	10.0	302	61.3	189
Fort Belvoir CDP	4 087	2 069	77.8	65.8	1 562	9.5	2 988	95.1	17.3	1.8	963	60.5	730
Fort Hunt CDP	9 954	5 158	65.0	56.4	6 198	0.8	6 372	85.3	12.8	6.6	654	56.3	591
Groveton CDP (part)	2 962	1 577	68.1	65.0	1 990	3.6	1 925	82.6	13.4	9.1	166	94.0	207
Huntington CDP	7 384	3 664	75.9	70.9	5 412	3.9	5 269	69.3	8.4	26.6	295	80.3	331
Hybla Valley CDP (part)	8 781	4 671	70.8	64.1	6 020	3.3	5 944	82.9	14.6	10.3	668	63.0	481
Lorton CDP (part)	13 805	5 885	62.3	69.8	8 205	2.3	8 310	89.4	13.4	6.3	1 197	64.2	921
Mount Vernon CDP (part)	8 473	4 451	66.3	58.9	5 455	3.8	5 360	87.3	9.1	7.1	557	58.0	434
Newington CDP (part)	5 557	2 883	70.6	65.7	3 782	2.1	3 830	88.3	15.1	8.1	492	64.0	438
Occoquan town (part)	-	-	(X)	(X)	-	(X)	-	(X)	(X)	(X)	-	(X)	-
Providence district	88 048	44 772	73.9	67.2	64 581	2.8	62 261	83.7	11.6	10.5	6 286	57.1	4 392
Annandale CDP (part)	6 139	3 072	77.1	74.4	4 719	3.0	4 500	85.9	18.8	5.9	425	74.8	437
Dunn Loring CDP	6 176	3 166	69.5	63.2	4 243	2.5	4 129	83.5	10.4	12.5	502	63.9	506
Idylwood CDP (part)	12 855	6 391	73.4	66.2	9 361	2.4	9 062	81.4	10.9	13.3	1 005	46.9	513
Jefferson CDP (part)	12 301	6 100	74.6	68.4	9 132	3.4	8 718	87.0	17.5	8.4	850	60.7	721
McLean CDP (part)	-	-	(X)	(X)	-	(X)	-	(X)	(X)	(X)	-	(X)	-
Mantua CDP (part)	5 309	2 881	58.7	51.2	3 085	3.4	2 921	82.6	8.9	8.4	320	43.4	179
Merrifield CDP	9 094	4 420	72.5	66.2	6 579	4.0	6 233	77.1	9.4	16.0	685	59.9	503
Oakton CDP (part)	20 245	10 533	75.3	67.6	15 069	2.9	14 624	82.0	10.9	13.2	1 562	60.6	975
Tysons Corner CDP (part)	12 406	6 397	76.2	69.8	9 427	1.9	9 198	88.1	7.2	5.4	666	41.7	343
Vienna town (part)	86	47	74.4	72.3	58	-	64	45.3	-	17.2	13	46.2	5
Springfield district	76 555	39 638	74.9	67.3	55 224	2.2	55 431	89.2	16.6	5.2	5 417	61.0	4 184
Burke CDP (part)	31 470	16 542	75.7	68.2	22 860	2.2	23 021	90.5	18.1	5.0	2 234	61.0	1 698
Centreville CDP (part)	-	-	(X)	(X)	-	(X)	-	(X)	(X)	(X)	-	(X)	-
Clifton town	148	60	83.8	76.7	124	-	120	89.2	13.3	4.2	13	53.8	11
Lorton CDP (part)	-	-	(X)	(X)	-	(X)	-	(X)	(X)	(X)	-	(X)	-
Newington CDP (part)	7 565	3 924	78.5	72.0	5 639	2.7	5 738	87.5	18.6	7.6	589	64.3	469
West Springfield CDP (part)	16 521	8 655	73.9	69.1	11 719	2.1	11 768	88.3	17.5	6.1	1 098	65.8	879
Sully district	108 470	55 171	79.2	71.6	84 749	2.1	83 105	89.6	12.0	4.7	10 315	64.7	8 503
Centreville CDP (part)	35 692	18 368	81.1	74.8	28 491	2.4	27 862	91.8	13.1	3.5	4 032	66.0	3 203
Chantilly CDP	31 564	16 050	80.0	73.6	24 867	2.5	24 340	87.6	12.0	6.4	2 471	66.7	2 173
Oakton CDP (part)	451	222	60.3	54.5	272	1.8	267	79.4	7.9	4.1	43	100.0	66
Fauquier County	42 007	21 503	70.1	62.0	29 367	2.5	28 224	90.2	12.6	1.0	3 054	61.8	2 293
Cedar Run district	7 103	3 556	68.4	59.5	4 832	2.8	4 613	90.3	12.1	1.0	604	56.5	374
Warrenton town (part)	-	-	(X)	(X)	-	(X)	-	(X)	(X)	(X)	-	(X)	-
Center district	8 682	4 602	69.1	62.2	5 983	3.0	5 720	89.5	11.9	1.9	614	68.1	529
Warrenton town (part)	5 213	2 817	63.2	57.0	3 287	2.7	3 117	87.1	10.7	0.7	384	69.8	327
Lee district	8 758	4 458	73.0	65.9	6 390	3.0	6 094	92.7	16.1	0.8	769	65.5	641
Remington town	494	264	70.6	60.2	349	4.6	331	94.3	19.3	-	55	65.5	49
Marshall district	8 884	4 629	68.4	61.2	6 057	1.4	5 913	89.8	10.5	0.7	485	62.5	387
Scott district	8 580	4 258	71.2	60.7	6 105	2.5	5 884	88.7	12.2	0.6	582	55.3	362
The Plains town	219	118	70.8	61.0	155	1.3	153	83.0	9.2	-	26	30.8	14
Floyd County	11 161	5 676	61.4	52.7	6 857	3.6	6 570	92.0	18.6	0.1	710	60.4	582
Burks Fork district	2 105	1 107	53.7	41.7	1 131	2.7	1 101	93.7	21.8	-	118	68.6	123
Court House district	2 407	1 241	65.1	58.5	1 567	3.0	1 509	92.5	18.2	0.3	175	62.3	131
Floyd town	373	223	63.0	52.9	235	2.6	222	91.9	21.6	-	14	71.4	17
Indian Valley district	2 321	1 137	62.8	55.9	1 458	4.0	1 389	89.8	20.3	-	126	52.4	100
Little River district	2 189	1 113	59.7	47.9	1 307	5.0	1 232	89.8	18.3	-	139	66.2	117
Locust Grove district	2 139	1 078	65.2	59.1	1 394	3.1	1 339	94.2	15.1	-	152	53.3	111
Fluvanna County	15 856	8 715	63.9	57.8	10 103	2.9	9 758	92.9	15.4	1.0	997	71.1	1 032
Columbia district	2 532	1 293	70.7	68.1	1 784	2.9	1 726	95.1	16.3	1.6	201	76.1	259
Columbia town	21	13	47.6	38.5	10	-	10	70.0	20.0	-	-	(X)	-
Cunningham district	2 552	1 282	73.6	71.3	1 870	1.6	1 841	93.9	17.9	1.2	167	77.2	183
Scottsville town (part)	25	17	72.0	58.8	18	-	18	100.0	50.0	-	-	(X)	-
Fork Union district	2 315	1 274	61.9	58.2	1 434	2.6	1 370	90.4	17.1	0.4	82	78.0	105
Palmyra district	2 916	1 903	51.9	37.8	1 502	5.0	1 428	90.5	17.9	1.8	91	91.2	114
Rivanna district	5 541	2 963	63.5	60.1	3 513	2.7	3 393	93.1	11.8	0.5	456	61.4	371
Lake Monticello CDP	5 381	2 872	62.9	59.8	3 380	2.8	3 264	93.0	12.1	0.5	423	62.9	349
Franklin County	37 923	19 243	63.0	55.4	23 860	3.8	22 470	92.9	12.6	0.1	2 256	62.9	1 781
Blackwater district	5 351	2 676	66.8	56.0	3 573	0.8	3 476	92.1	14.4	0.6	409	56.0	265
Ferrum CDP (part)	71	33	70.4	36.4	50	-	50	90.0	20.0	-	-	(X)	-
Rocky Mount town (part)	-	-	(X)	(X)	-	(X)	-	(X)	(X)	(X)	-	(X)	-
Blue Ridge district	4 559	2 276	62.4	53.8	2 834	9.1	2 537	90.9	10.4	-	255	40.4	147
Ferrum CDP (part)	1 093	457	63.3	58.4	692	29.2	490	72.0	2.4	-	60	45.0	13
Boone district	5 468	2 758	68.3	59.9	3 737	1.3	3 607	96.7	9.8	0.1	335	60.6	272

Table 7. **Employment Status and Journey to Work: 2000**—Con.

[Data based on a sample (except Tables 65-68). For information on confidentiality protection, coverage, sampling error, and nonsampling error, see Appendix G.
For location of definitions, see "How to Use This Census Report"]

State County County Subdivision Place	Population 16 years and over												Own children under 6 years, all parents in family in labor force
			Labor force								Females with own children under 6 years		
			Percent in labor force		Civilian labor force		Workers						
								Means of transportation to work					
	Total	Female	Total	Female	Number	Percent un-employed	Number	Percent using car, truck, or van	Percent in carpools	Percent using public trans-portation	Number	Percent in labor force	
Franklin County—Con.													
Boone district—Con.													
Boones Mill town	216	109	71.3	66.1	154	4.5	145	94.5	11.0	1.4	12	75.0	8
Gills Creek district	7 136	3 572	58.0	52.3	4 134	2.0	3 925	89.4	12.7	-	302	58.9	242
North Shore CDP	1 941	937	50.7	45.3	985	2.1	944	82.0	8.9	-	27	37.0	21
Westlake Corner CDP	827	424	50.9	47.4	421	2.1	383	86.7	3.9	-	30	30.0	7
Rocky Mount district	4 641	2 505	57.0	47.6	2 628	7.8	2 402	90.7	11.2	-	263	70.0	222
Rocky Mount town (part)	3 272	1 762	55.4	45.4	1 795	7.3	1 665	88.4	12.6	-	188	69.7	142
Snow Creek district	5 135	2 643	64.7	58.5	3 320	4.8	3 090	93.6	16.2	-	375	76.0	329
Union Hall district	5 633	2 813	64.5	59.5	3 634	3.6	3 433	96.0	13.0	-	317	74.4	304
Penhook CDP	538	266	66.4	55.6	357	2.5	348	100.0	27.0	-	17	47.1	25
Rocky Mount town (part)	-	-	(X)	(X)	-	(X)	-	(X)	(X)	(X)	-	(X)	-
Union Hall CDP	866	419	64.5	51.6	559	1.8	544	92.1	20.2	-	36	77.8	27
Frederick County	45 387	23 076	70.0	62.6	31 720	2.5	30 374	95.2	11.8	0.3	3 348	65.0	2 770
Back Creek district	8 124	4 030	69.9	62.3	5 660	2.2	5 393	93.3	13.5	0.2	419	68.3	384
Gainesboro district	9 059	4 561	65.7	57.0	5 951	2.1	5 761	94.2	11.5	0.1	584	66.4	490
Opequon district	8 803	4 607	74.3	67.1	6 522	2.4	6 250	95.5	11.1	0.1	814	64.4	647
Middletown town	746	401	71.4	66.3	533	3.4	501	96.6	13.4	-	73	72.6	60
Stephens City town	903	472	66.1	62.3	597	1.5	578	91.9	10.4	-	56	66.1	49
Shawnee district	8 383	4 361	71.4	62.4	5 975	2.3	5 724	96.6	11.1	0.5	713	60.7	514
Stonewall district	11 018	5 517	69.2	63.8	7 612	3.2	7 246	96.2	12.1	0.5	818	66.6	735
Giles County	13 406	6 964	58.1	50.4	7 788	5.4	7 295	95.9	16.8	0.2	857	61.8	610
Central district	4 393	2 243	59.2	51.2	2 602	5.5	2 452	95.9	14.3	0.5	298	58.4	214
Pearisburg town	2 087	1 133	55.7	47.7	1 162	6.2	1 083	94.8	13.0	1.2	159	57.2	101
Eastern district	4 608	2 316	61.0	52.7	2 813	3.4	2 674	94.8	18.2	0.1	251	62.9	196
Pembroke town	846	441	60.9	53.1	515	2.3	499	93.6	17.8	0.4	66	75.8	68
Western district	4 405	2 405	54.0	47.4	2 373	7.7	2 169	97.3	18.1	-	308	64.3	200
Glen Lyn town	100	58	57.0	51.7	57	10.5	51	96.1	23.5	-	12	66.7	13
Narrows town	1 676	992	56.3	49.0	943	8.8	847	96.6	18.4	-	130	75.4	103
Rich Creek town	581	311	50.8	42.8	293	8.9	265	94.3	19.6	-	47	57.4	17
Gloucester County	26 749	13 765	66.8	59.3	17 394	4.0	16 952	93.3	14.0	0.9	1 692	61.5	1 367
Abingdon district	5 193	2 644	70.4	64.5	3 511	3.6	3 477	95.0	13.7	1.3	369	69.6	310
Gloucester Courthouse CDP (part)	176	78	77.3	78.2	136	13.2	118	89.8	8.5	-	5	100.0	9
Gloucester Point district	4 983	2 509	70.4	63.5	3 394	4.4	3 316	91.4	19.6	0.8	268	79.5	244
Gloucester Point CDP (part)	4 983	2 509	70.4	63.5	3 394	4.4	3 316	91.4	19.6	0.8	268	79.5	244
Petsworth district	5 205	2 631	65.4	55.4	3 327	2.0	3 277	94.5	12.9	1.4	404	47.8	252
Ware district	6 156	3 293	65.2	57.5	3 925	4.7	3 773	93.1	12.0	0.2	330	56.4	314
Gloucester Courthouse CDP (part)	1 712	1 019	49.8	44.7	831	8.8	780	89.5	14.2	-	50	-	-
York district	5 212	2 688	63.3	56.2	3 237	5.1	3 109	92.4	12.0	1.1	321	59.8	247
Gloucester Point CDP (part)	2 390	1 240	64.7	57.7	1 501	4.9	1 463	94.7	11.7	0.3	133	65.4	116
Goochland County	13 717	6 917	63.1	54.9	8 650	1.7	8 299	93.8	10.7	0.2	735	69.5	701
District 1	2 585	1 310	64.1	60.8	1 658	1.7	1 589	93.8	12.0	0.3	158	71.5	135
District 2	3 020	1 605	66.6	63.8	2 012	2.3	1 886	97.6	16.8	-	228	77.6	227
District 3	3 109	1 590	49.0	37.5	1 524	1.8	1 477	92.2	8.3	0.4	113	77.9	116
District 4	2 322	1 068	72.7	60.0	1 688	0.7	1 661	93.7	5.7	-	98	64.3	124
District 5	2 681	1 344	65.9	55.1	1 768	2.0	1 686	91.2	9.8	0.4	138	50.7	99
Grayson County	14 819	7 037	55.3	51.2	8 190	3.6	7 705	93.3	19.5	0.4	738	67.1	669
Elk Creek district	3 604	1 836	60.9	52.9	2 196	2.6	2 086	90.9	17.5	-	214	72.0	185
Independence town	879	496	44.3	36.5	389	2.3	374	88.8	13.6	0.3	35	62.9	24
Old Town district	4 099	2 073	62.8	54.8	2 575	2.6	2 482	96.5	17.1	-	235	71.9	272
Providence district	2 918	1 525	53.8	44.8	1 569	5.0	1 456	95.7	28.5	-	154	46.1	113
Fries town	493	288	44.4	36.1	219	6.4	203	93.6	13.3	-	12	50.0	16
Wilson Creek district	4 198	1 603	44.1	50.5	1 850	4.8	1 681	89.5	17.8	1.9	135	74.8	99
Troutdale town	1 173	81	8.4	42.0	98	12.2	82	93.9	14.6	-	7	28.6	3
Greene County	11 493	5 800	72.3	68.3	8 309	2.7	7 925	94.3	15.5	0.5	933	75.3	887
Monroe district	1 572	761	70.2	65.8	1 103	0.7	1 075	85.5	15.2	1.6	100	75.0	80
Ruckersville district	7 249	3 619	75.3	71.3	5 451	3.5	5 131	96.8	16.7	0.1	678	77.7	671
Stanardsville district	2 672	1 420	65.7	61.8	1 755	1.4	1 719	92.4	12.3	1.2	155	65.2	136
Stanardsville town	348	213	45.4	34.7	158	-	154	89.6	9.7	1.9	20	15.0	17
Greensville County	9 736	3 507	40.8	56.5	3 971	4.4	3 758	95.4	14.3	0.9	307	69.4	301
Belfield district	4 447	726	20.0	58.7	888	4.7	841	94.6	9.9	-	41	100.0	36
Hicksford district	1 792	962	59.3	54.4	1 063	5.6	999	98.2	14.9	0.6	79	48.1	65
Nottoway district	1 900	1 002	57.8	57.5	1 098	4.0	1 041	94.0	12.2	-	123	73.2	126
Jarratt town (part)	344	198	50.0	43.4	172	2.3	160	95.0	7.5	-	32	84.4	29
Zion district	1 597	817	58.0	56.1	922	3.3	877	94.4	20.2	3.2	64	68.8	74
Halifax County	29 648	15 869	54.9	49.6	16 276	7.4	14 679	95.4	14.3	0.4	1 821	67.2	1 454
District 1	3 787	1 991	53.5	47.3	2 026	7.5	1 814	94.2	14.2	0.6	211	57.8	112
District 2	3 964	2 053	52.7	47.0	2 090	7.9	1 871	94.4	17.7	0.5	214	63.1	239
District 3	3 822	1 962	55.3	47.7	2 113	7.4	1 929	96.8	19.0	0.3	207	57.0	125
South Boston town (part)	643	328	44.5	38.4	286	12.6	234	97.9	15.8	-	38	76.3	22
District 4	3 393	1 790	55.1	53.0	1 863	9.2	1 650	95.6	12.3	1.0	302	80.5	237
Halifax town (part)	1 017	505	44.1	41.6	449	7.6	405	91.9	7.7	-	48	64.6	32
South Boston town (part)	564	341	57.6	58.1	325	21.2	231	100.0	12.6	-	110	78.2	65
District 5	3 752	2 008	60.3	55.0	2 264	5.0	2 071	96.0	10.3	0.5	219	67.1	142
Clarksville town (part)	-	-	(X)	(X)	-	(X)	-	(X)	(X)	(X)	-	(X)	-
Halifax town (part)	208	106	79.8	78.3	166	5.4	157	97.5	5.7	2.5	6	83.3	6
Scottsburg town	113	59	65.5	57.6	74	12.2	65	78.5	23.1	-	4	100.0	6
South Boston town (part)	1 027	581	46.3	41.5	476	3.8	452	95.4	11.1	-	32	71.9	19
District 6	3 301	1 768	51.4	48.5	1 696	8.6	1 517	94.5	14.3	0.5	164	64.6	133
South Boston town (part)	215	157	44.2	35.7	95	13.7	82	91.5	9.8	-	34	85.3	31

Table 7. **Employment Status and Journey to Work: 2000**—Con.

[Data based on a sample (except Tables 65-68). For information on confidentiality protection, coverage, sampling error, and nonsampling error, see Appendix G.
For location of definitions, see "How to Use This Census Report"]

State County County Subdivision Place	Population 16 years and over												Own children under 6 years, all parents in family in labor force
			Labor force								Females with own children under 6 years		
			Percent in labor force		Civilian labor force		Workers						
								Means of transportation to work					
	Total	Female	Total	Female	Number	Percent un-employed	Number	Percent using car, truck, or van	Percent in carpools	Percent using public trans-portation	Number	Percent in labor force	
Halifax County—Con.													
District 7	4 019	2 133	57.2	52.3	2 300	4.5	2 112	95.8	11.6	-	263	59.7	182
South Boston town (part)	564	323	64.9	53.9	366	2.5	357	95.0	12.0	-	28	67.9	19
Virgilina town	134	79	61.2	45.6	82	6.1	75	92.0	14.7	-	2	50.0	4
District 8	3 610	2 164	53.3	46.1	1 924	9.8	1 715	95.7	15.5	-	241	80.9	284
South Boston town (part)	3 610	2 164	53.3	46.1	1 924	9.8	1 715	95.7	15.5	-	241	80.9	284
Hanover County	65 561	33 894	70.6	64.2	46 190	2.2	44 460	94.3	8.1	0.2	5 012	71.8	4 596
Ashland district	8 450	4 500	64.6	59.3	5 448	3.2	5 177	89.0	11.0	-	570	72.6	593
Ashland town (part)	5 277	2 879	59.6	54.7	3 143	5.0	2 897	85.1	14.3	-	322	66.5	279
Beaverdam district	8 111	4 224	68.5	60.6	5 546	1.9	5 320	94.2	8.6	0.5	458	66.4	423
Ashland town (part)	78	54	61.5	74.1	48	-	48	100.0	-	-	7	100.0	9
Chickahominy district	12 072	6 311	76.4	68.1	9 216	1.8	8 964	95.0	5.9	0.2	1 281	66.8	1 051
Mechanicsville CDP (part)	4 853	2 581	71.9	65.6	3 489	2.1	3 374	96.1	5.9	-	331	81.3	349
Cold Harbor district	8 229	4 168	73.2	67.2	6 023	1.5	5 889	95.8	7.3	0.4	584	73.8	509
Mechanicsville CDP (part)	3 074	1 570	77.9	74.7	2 394	0.5	2 346	96.9	6.6	-	346	80.1	258
Henry district	11 528	5 621	70.6	67.6	8 118	2.4	7 750	94.6	6.6	0.1	848	76.7	860
Mechanicsville CDP (part)	6 657	3 448	75.9	68.3	5 038	2.6	4 800	96.9	6.6	0.2	658	76.1	651
Mechanicsville district	8 473	4 614	67.9	62.7	5 739	2.7	5 469	95.8	9.7	-	688	73.5	602
Mechanicsville CDP (part)	8 473	4 614	67.9	62.7	5 739	2.7	5 469	95.8	9.7	-	688	73.5	602
South Anna district	8 698	4 456	70.1	61.9	6 100	2.3	5 891	94.3	9.6	0.3	583	75.0	558
Henrico County	204 487	111 177	70.0	63.6	142 975	2.9	136 872	94.6	9.8	1.1	15 660	68.9	13 416
Brookland district	40 986	21 978	70.8	65.1	29 015	3.1	27 719	95.0	10.8	1.0	2 663	70.0	2 398
Dumbarton CDP	5 659	3 219	66.0	59.9	3 736	3.8	3 523	96.1	14.8	1.2	351	74.1	315
Glen Allen CDP (part)	5 362	2 825	80.6	74.7	4 320	2.7	4 137	96.3	7.7	0.8	351	76.9	373
Lakeside CDP (part)	8 079	4 455	67.3	60.4	5 430	3.1	5 226	94.0	10.2	1.5	467	69.2	455
Laurel CDP (part)	11 195	5 694	70.1	67.6	7 844	3.2	7 445	95.6	10.5	0.7	633	62.6	498
Fairfield district	36 070	20 250	68.3	64.6	24 581	4.9	22 932	95.2	12.9	1.9	2 885	78.9	3 016
Chamberlayne CDP	3 744	2 024	60.9	55.0	2 280	4.3	2 145	95.6	6.8	0.6	214	86.4	205
East Highland Park CDP	9 707	5 415	64.3	60.2	6 229	5.2	5 732	95.6	12.0	1.6	647	81.5	651
Glen Allen CDP (part)	4 489	2 467	78.2	73.4	3 487	1.6	3 433	96.4	8.4	-	431	76.6	420
Highland Springs CDP (part)	2 205	1 213	83.4	81.9	1 840	6.9	1 657	95.4	17.1	2.1	207	90.3	262
Lakeside CDP (part)	1 106	575	68.4	60.0	756	2.0	730	96.0	15.3	-	68	58.8	41
Laurel CDP (part)	465	228	80.6	89.9	375	-	368	92.1	8.2	-	26	100.0	40
Three Chopt district	53 650	28 451	73.2	65.7	39 254	2.1	38 044	94.2	7.5	1.1	4 484	64.0	3 399
Laurel CDP (part)	424	249	58.0	46.6	239	5.9	232	96.1	14.2	-	33	48.5	19
Short Pump CDP	105	26	53.3	65.4	56	-	56	100.0	14.3	-	-	(X)	-
Tuckahoe CDP (part)	9 168	5 063	66.3	62.4	6 070	2.9	5 833	93.7	6.4	1.7	568	82.9	497
Wyndham CDP	4 007	2 064	71.4	56.6	2 863	1.6	2 776	92.5	5.3	1.0	646	51.7	420
Tuckahoe district	38 006	20 788	66.9	57.9	25 427	1.8	24 689	93.6	7.6	0.8	2 921	59.3	2 087
Tuckahoe CDP (part)	25 178	13 741	64.7	55.4	16 270	2.3	15 778	93.5	8.1	1.0	1 801	59.5	1 375
Varina district	35 775	19 710	69.3	63.9	24 698	3.2	23 488	95.3	11.6	0.8	2 707	75.5	2 516
Highland Springs CDP (part)	9 126	5 107	69.6	64.0	6 322	3.1	6 043	94.3	12.3	0.5	807	77.3	739
Montrose CDP	5 250	3 008	67.5	63.7	3 538	4.9	3 293	95.2	14.7	1.2	412	71.8	395
Henry County	46 420	24 013	61.2	55.6	28 364	5.4	26 222	95.8	16.0	0.5	2 717	70.7	2 330
Blackberry district	7 809	3 935	60.8	53.7	4 739	6.5	4 284	96.3	23.4	0.6	515	72.6	484
Bassett CDP (part)	442	260	44.8	40.4	198	12.1	156	94.2	36.5	-	25	100.0	27
Collinsville district	7 891	4 194	62.8	57.5	4 947	4.0	4 654	96.3	16.0	0.4	500	76.6	475
Collinsville CDP (part)	5 484	2 977	62.8	55.7	3 445	4.4	3 215	97.2	15.1	0.6	376	74.2	337
Fieldale CDP (part)	38	19	36.8	26.3	14	-	14	100.0	35.7	-	5	100.0	10
Villa Heights CDP	661	332	64.8	59.9	428	4.4	400	98.5	38.3	-	23	56.5	17
Horsepasture district	7 469	3 897	59.6	54.3	4 451	4.0	4 163	95.0	12.7	0.9	390	70.3	305
Fieldale CDP (part)	703	382	48.5	36.9	341	7.3	304	90.8	9.9	-	26	38.5	9
Horse Pasture CDP (part)	1 506	759	60.4	51.9	909	3.0	882	93.5	10.7	0.8	78	52.6	62
Iriswood district	7 784	4 075	64.0	57.8	4 976	7.0	4 554	95.8	14.4	0.5	467	63.4	344
Chatmoss CDP	1 346	679	62.3	44.9	838	4.3	780	93.6	3.5	-	94	44.7	47
Laurel Park CDP	686	395	77.6	76.5	532	7.0	495	96.8	10.9	-	14	100.0	14
Sandy Level CDP	553	295	53.9	50.2	289	6.6	273	96.0	22.3	-	42	100.0	45
Reed Creek district	7 723	3 864	59.2	53.5	4 569	5.5	4 209	96.1	18.6	0.5	411	68.4	332
Bassett CDP (part)	770	371	59.5	51.2	458	8.3	405	94.8	15.8	1.2	24	20.8	4
Collinsville CDP (part)	755	388	49.1	43.3	371	-	371	93.8	17.8	-	81	60.5	35
Oak Level CDP	811	372	61.9	57.8	502	4.0	472	100.0	8.3	-	37	100.0	67
Stanleytown CDP	1 247	644	62.1	56.4	774	10.6	679	93.7	29.2	-	61	91.8	69
Ridgeway district	7 744	4 048	60.7	56.3	4 682	5.2	4 358	95.3	11.0	0.3	434	72.4	390
Horse Pasture CDP (part)	320	170	54.1	47.1	173	4.6	165	92.7	-	4.2	16	100.0	10
Ridgeway town	582	326	60.3	59.8	351	4.3	328	97.0	11.6	-	42	71.4	41
Highland County	2 101	1 063	57.3	44.7	1 198	6.8	1 106	90.2	19.9	-	74	41.9	46
Blue Grass district	537	265	62.4	50.9	335	5.1	309	84.8	13.3	-	19	73.7	20
Monterey district	986	526	56.9	44.7	561	8.9	507	90.3	20.9	-	32	40.6	23
Monterey town	151	85	56.3	51.8	85	4.7	79	77.2	17.7	-	2	-	-
Stonewall district	578	272	53.1	38.6	302	4.6	290	95.9	25.2	-	23	17.4	3
Isle of Wight County	23 081	12 003	64.3	56.5	14 689	4.1	13 986	95.2	10.8	0.1	1 573	62.4	1 295
Carrsville district	4 134	2 166	61.0	53.0	2 505	4.5	2 372	94.9	14.8	-	296	64.2	212
Hardy district	4 638	2 354	63.0	56.0	2 909	3.6	2 744	96.6	12.2	0.5	280	55.7	198
Rushmere CDP	851	423	54.4	54.4	463	2.2	419	100.0	11.5	-	60	38.3	19
Newport district	5 237	2 642	65.4	56.7	3 359	2.9	3 271	95.1	7.3	-	349	57.0	315
Smithfield district	4 757	2 638	63.7	55.7	2 984	5.8	2 798	93.5	10.7	-	364	67.9	338
Smithfield town	4 757	2 638	63.7	55.7	2 984	5.8	2 798	93.5	10.7	-	364	67.9	338
Windsor district	4 315	2 203	68.4	61.0	2 932	3.9	2 801	95.8	10.4	-	284	66.5	232
Windsor town	757	401	65.5	58.1	494	3.0	471	94.1	9.3	-	42	61.9	35
James City County	38 248	19 939	60.5	53.9	22 800	3.6	21 922	92.0	10.0	0.8	2 242	65.2	1 928
Berkeley district	9 352	4 950	58.9	52.8	5 424	4.7	5 148	92.1	9.3	0.3	566	72.8	544
Jamestown district	7 471	3 947	63.6	55.6	4 702	3.0	4 495	92.3	5.7	-	423	49.6	299

Table 7. **Employment Status and Journey to Work: 2000**—Con.

[Data based on a sample (except Tables 65-68). For information on confidentiality protection, coverage, sampling error, and nonsampling error, see Appendix G.
For location of definitions, see "How to Use This Census Report"]

State County County Subdivision Place	Population 16 years and over												Own children under 6 years, all parents in family in labor force
			Labor force								Females with own children under 6 years		
			Percent in labor force		Civilian labor force		Workers						
								Means of transportation to work					
	Total	Female	Total	Female	Number	Percent un-employed	Number	Percent using car, truck, or van	Percent in carpools	Percent using public trans-portation	Number	Percent in labor force	
James City County—Con.													
Powhatan district	8 318	4 491	61.1	53.3	4 963	3.6	4 849	92.5	10.6	0.9	528	72.2	487
Roberts district	6 547	3 238	49.5	45.6	3 164	2.7	3 078	90.1	18.0	2.3	264	63.3	223
Stonehouse district	6 560	3 313	69.3	62.4	4 547	3.3	4 352	92.4	9.2	1.3	461	63.3	375
King and Queen County	5 316	2 780	59.2	52.2	3 136	4.1	2 913	93.6	16.6	0.8	231	56.7	242
Buena Vista district	1 015	563	51.4	45.6	522	3.1	494	90.3	14.6	1.6	47	57.4	56
Newtown district	1 142	582	58.3	57.0	666	1.8	615	95.3	22.4	1.1	41	85.4	51
St. Stephens Church district	1 106	596	67.3	63.9	744	7.5	677	93.4	13.6	-	45	73.3	83
Shanghai district	1 049	514	58.3	41.6	599	3.0	586	95.4	13.0	1.4	50	30.0	34
Stevensville district	1 004	525	60.3	50.9	605	4.5	541	93.0	19.4	-	48	43.8	18
King George County	12 632	6 288	69.1	59.0	8 196	4.2	8 187	92.9	13.2	0.9	864	70.0	913
Dahlgren district	2 863	1 409	71.9	60.3	1 619	3.2	1 944	92.2	13.9	0.3	277	58.5	197
Dahlgren CDP	738	407	65.7	58.2	463	-	485	89.7	5.6	-	35	100.0	44
James Madison district	3 335	1 655	71.5	61.1	2 368	4.1	2 252	92.9	13.3	1.2	221	72.4	252
James Monroe district	3 522	1 782	66.0	56.2	2 290	2.9	2 214	92.6	11.6	0.7	158	82.3	203
Fairview Beach CDP	210	91	56.2	35.2	118	7.6	109	83.5	15.6	10.1	15	100.0	18
Shiloh district	2 912	1 442	67.2	58.6	1 919	6.8	1 777	94.0	14.5	1.4	208	73.6	261
King William County	10 096	5 187	68.6	64.0	6 910	3.1	6 594	95.5	12.9	-	792	71.5	690
Acquinton district	4 413	2 183	72.8	67.6	3 196	3.5	3 062	96.0	12.0	-	435	71.0	379
Mangohick district	2 140	1 156	74.7	71.6	1 599	2.4	1 508	96.6	16.2	-	190	82.6	156
West Point district	3 543	1 848	59.7	55.0	2 115	3.2	2 024	94.0	11.8	-	167	59.9	155
West Point town	2 195	1 146	61.4	54.5	1 348	2.2	1 301	92.6	10.1	-	119	57.1	110
Lancaster County	9 616	5 286	48.7	43.4	4 682	6.4	4 271	90.8	11.6	1.7	506	63.4	338
Bayside district	2 141	1 205	44.0	37.4	942	6.9	872	92.1	10.8	1.1	144	57.6	74
Kilmarnock town (part)	747	455	44.8	33.8	335	3.3	322	93.2	13.0	-	43	67.4	27
Christ Church district	1 628	847	53.4	47.5	870	7.7	783	91.8	9.8	2.4	88	44.3	52
Kilmarnock town (part)	201	106	43.8	33.0	88	12.5	77	76.6	9.1	-	2	100.0	2
White Stone town (part)	53	24	67.9	45.8	36	5.6	34	91.2	35.3	-	3	-	-
Mantua district	1 818	1 006	54.8	51.3	996	7.4	882	88.4	12.5	3.2	115	81.7	94
White Chapel district	1 932	1 046	46.5	41.6	899	8.2	799	92.6	16.0	1.9	74	54.1	38
White Stone district	2 097	1 182	46.5	41.3	975	2.2	935	89.2	9.3	0.2	85	76.5	80
Irvington town	621	344	40.4	32.0	251	1.2	243	83.5	5.3	0.8	17	58.8	11
White Stone town (part)	212	121	59.4	55.4	126	0.8	125	91.2	10.4	-	20	75.0	11
Lee County	18 905	9 839	48.0	42.5	9 058	8.0	8 179	94.6	13.7	0.3	1 118	54.8	759
Jonesville district	4 367	2 198	51.2	47.6	2 237	8.2	2 021	95.4	12.8	0.5	230	63.0	172
Jonesville town	862	442	42.7	41.2	368	8.2	331	93.7	11.2	0.3	57	57.9	50
Rocky Station district	6 091	3 212	44.0	38.8	2 677	8.4	2 394	94.7	13.7	0.3	330	46.4	218
Dryden CDP (part)	56	34	33.9	38.2	19	-	19	100.0	-	-	9	-	9
Pennington Gap town	1 510	881	40.5	32.8	611	6.7	559	94.8	16.3	-	77	51.9	61
St. Charles town	115	66	33.9	25.8	39	5.1	36	91.7	5.6	-	11	27.3	3
Rose Hill district	3 539	1 888	50.7	44.0	1 794	6.2	1 643	92.8	15.9	0.4	240	57.5	129
Ewing CDP	425	205	48.9	40.5	208	8.2	181	77.9	-	-	11	45.5	-
Rose Hill CDP	554	320	41.2	36.9	228	2.6	222	90.1	38.7	-	26	61.5	16
White Shoals district	1 535	814	45.6	36.9	700	8.9	603	93.2	15.3	-	110	57.3	67
Yokum Station district	3 373	1 727	49.2	43.9	1 650	8.4	1 518	96.0	11.9	0.3	208	54.8	173
Dryden CDP (part)	959	525	36.0	33.3	345	11.0	307	94.5	10.1	1.6	71	59.2	52
Keokee CDP	243	137	45.7	38.7	111	-	111	100.0	38.7	-	7	-	-
Loudoun County	123 421	63 248	77.5	69.5	95 184	2.0	92 315	91.4	9.8	1.5	13 896	60.8	10 838
Blue Ridge district	11 394	5 820	71.8	64.0	8 175	1.7	7 890	89.2	8.0	1.0	1 027	58.9	749
Hamilton town	435	233	74.0	72.1	322	0.6	313	92.7	7.7	1.6	32	68.8	34
Hillsboro town	72	39	63.9	56.4	44	-	40	87.5	-	-	2	100.0	2
Purcellville town	2 533	1 353	71.3	63.2	1 802	2.6	1 738	91.9	5.8	0.3	259	65.6	222
Round Hill town	371	193	70.4	63.7	261	2.3	250	92.0	13.2	-	36	61.1	21
Broad Run district	23 875	12 265	80.6	73.0	19 085	1.5	18 641	93.0	9.4	1.5	3 003	61.8	2 370
Catoctin district	13 701	6 984	73.1	63.5	9 987	2.4	9 659	88.3	9.5	2.9	1 365	55.3	1 080
Leesburg town (part)	4 862	2 543	77.7	67.4	3 760	2.0	3 646	92.9	9.4	1.5	646	54.6	492
Lovettsville town	668	356	79.3	71.3	530	4.0	502	89.6	14.1	3.2	60	75.0	53
Dulles district	20 796	10 666	80.8	72.0	16 739	2.0	16 195	92.0	9.6	1.5	2 649	55.1	1 841
Leesburg district	11 884	6 210	75.6	69.0	8 939	2.0	8 637	92.7	11.2	0.5	1 225	68.5	1 087
Leesburg town (part)	11 884	6 210	75.6	69.0	8 939	2.0	8 637	92.7	11.2	0.5	1 225	68.5	1 087
Mercer district	15 042	7 704	77.9	69.5	11 659	2.2	11 283	88.3	10.1	1.3	1 673	56.4	1 194
Leesburg town (part)	3 908	1 995	81.1	73.7	3 171	2.5	3 057	91.1	7.6	0.3	500	58.8	370
Middleburg town	516	304	62.4	55.3	322	3.1	310	78.4	6.5	-	31	58.1	32
Sterling district	10 461	5 314	76.9	69.8	8 021	2.8	7 682	94.2	10.9	0.9	951	66.6	777
Sugarland Run district	16 268	8 285	78.1	70.4	12 579	2.0	12 328	92.2	10.1	1.6	2 003	67.5	1 740
Louisa County	19 953	10 257	63.4	57.2	12 639	3.4	12 039	93.0	17.2	0.5	1 328	70.6	1 221
Cuckoo district	2 862	1 436	61.9	57.5	1 772	5.7	1 631	91.8	16.7	0.9	168	79.8	178
Green Spring district	3 235	1 746	63.4	55.8	2 050	3.4	1 960	93.1	14.8	0.2	191	62.3	155
Gordonsville town (part)	8	3	100.0	100.0	8	-	8	100.0	-	-	-	(X)	3
Jackson district	2 811	1 381	66.0	61.8	1 854	1.8	1 796	91.8	16.3	1.4	185	79.5	193
Louisa district	2 732	1 396	59.8	52.1	1 635	3.2	1 556	93.8	11.3	0.9	178	69.1	199
Louisa town	1 092	603	60.1	51.2	656	4.4	620	91.5	12.9	1.9	70	61.4	75
Mineral district	2 736	1 411	60.7	57.5	1 662	5.8	1 557	93.9	20.0	0.4	201	84.6	177
Mineral town	351	187	61.0	55.1	214	3.7	199	95.5	13.1	-	26	73.1	26
Mountain Road district	2 802	1 432	72.3	64.5	2 023	2.1	1 966	95.2	15.6	-	216	73.1	210
Patrick Henry district	2 775	1 455	59.2	51.3	1 643	2.4	1 573	90.8	26.8	0.1	189	45.5	109
Lunenburg County	10 652	4 965	50.9	51.9	5 422	5.2	5 016	93.1	17.7	0.6	522	66.5	462
Beaver Creek district	1 463	755	63.6	63.4	931	2.5	897	96.4	21.2	-	105	64.8	70
Browns Store district	1 367	674	62.5	56.8	851	4.3	795	86.4	14.8	0.5	71	77.5	82
Kenbridge town (part)	590	288	69.7	60.1	407	2.7	393	87.5	17.0	1.0	29	82.8	45

Table 7. **Employment Status and Journey to Work: 2000**—Con.

[Data based on a sample (except Tables 65-68). For information on confidentiality protection, coverage, sampling error, and nonsampling error, see Appendix G.
For location of definitions, see "How to Use This Census Report"]

State County County Subdivision Place	Population 16 years and over												Own children under 6 years, all parents in family in labor force
			Labor force								Females with own children under 6 years		
			Percent in labor force		Civilian labor force		Workers						
								Means of transportation to work					
	Total	Female	Total	Female	Number	Percent un-employed	Number	Percent using car, truck, or van	Percent in carpools	Percent using public trans-portation	Number	Percent in labor force	
Lunenburg County—Con.													
Hounds Creek district	1 310	685	51.5	48.5	674	4.9	624	91.2	13.1	2.4	56	66.1	60
Kenbridge town (part)	446	223	44.8	48.0	200	8.0	184	91.3	17.4	-	15	66.7	16
Loves Mill district	2 524	739	29.8	49.8	752	8.1	661	95.2	13.8	-	86	59.3	65
Victoria town (part)	157	100	47.8	47.0	75	-	75	88.0	13.3	-	11	100.0	22
Meherrin River district	1 239	610	66.5	57.2	824	8.1	737	92.5	23.9	0.4	65	84.6	96
Plymouth district	1 373	798	48.8	42.7	670	4.3	627	93.9	19.8	1.1	77	63.6	56
Victoria town (part)	1 290	754	49.8	43.9	642	4.5	599	94.8	18.5	-	77	63.6	56
Rehoboth district	1 376	704	52.3	46.0	720	4.4	675	96.3	16.1	-	62	51.6	33
Madison County	9 875	5 059	64.6	57.6	6 373	3.2	6 057	89.3	12.4	0.2	679	63.3	477
Locust Dale district	3 856	1 949	68.2	62.5	2 631	2.2	2 482	85.5	10.8	0.5	242	68.6	213
Rapidan district	2 809	1 515	63.1	58.7	1 772	2.7	1 709	90.6	10.7	-	205	78.5	168
Madison town	166	91	52.4	52.7	87	4.6	81	86.4	6.2	-	6	66.7	4
Robertson district	3 210	1 595	61.7	50.5	1 970	5.0	1 866	93.2	16.2	-	232	44.4	96
Mathews County	7 569	3 933	56.0	52.1	4 180	3.2	4 020	89.3	13.7	2.6	351	72.9	363
Chesapeake district	1 968	1 056	46.9	44.8	923	1.5	888	91.7	14.9	2.0	85	62.4	68
Piankatank district	3 086	1 562	57.5	52.1	1 734	3.0	1 706	90.3	13.0	2.3	126	69.0	123
Westville district	2 515	1 315	61.4	58.0	1 523	4.5	1 426	86.6	13.8	3.3	140	82.9	172
Mecklenburg County	26 267	13 367	55.3	53.2	14 505	6.6	13 209	93.8	15.9	0.3	1 362	78.8	1 454
District 1	2 651	1 413	58.3	56.6	1 545	4.9	1 422	93.5	18.8	-	127	81.9	128
Clarksville town (part)	157	91	50.3	39.6	79	11.4	66	86.4	9.1	-	9	77.8	11
District 2	2 872	1 273	45.1	50.6	1 295	10.0	1 136	93.8	16.6	-	104	57.7	73
Boydton town	386	147	37.6	50.3	145	4.1	133	88.0	18.0	-	18	55.6	14
Chase City town (part)	475	260	46.5	36.9	221	18.6	180	88.9	26.1	-	31	29.0	17
District 3	3 668	1 904	57.1	53.4	2 094	4.6	1 957	91.4	14.9	0.6	207	68.1	183
Brodnax town (part)	31	21	38.7	38.1	12	8.3	11	100.0	27.3	-	-	(X)	-
La Crosse town (part)	465	266	62.8	56.8	290	9.0	259	98.5	32.4	-	19	89.5	25
South Hill town (part)	-	-	(X)	(X)	-	(X)	-	(X)	(X)	(X)	-	(X)	-
District 4	2 782	1 496	63.0	59.2	1 743	7.4	1 575	94.0	19.2	-	177	83.1	222
La Crosse town (part)	2	-	100.0	(X)	2	-	2	100.0	-	-	-	(X)	-
South Hill town (part)	842	472	62.2	59.5	515	8.9	455	92.5	21.5	-	55	100.0	73
District 5	2 856	1 630	57.6	52.6	1 646	6.1	1 530	96.1	14.8	-	166	87.3	154
South Hill town (part)	2 692	1 572	56.0	51.4	1 508	6.6	1 392	96.4	15.7	-	155	86.5	147
District 6	3 191	1 281	46.4	51.3	1 480	5.5	1 356	92.5	12.5	0.3	112	81.3	158
District 7	2 522	1 391	53.5	48.9	1 350	12.5	1 142	95.4	20.1	0.6	135	80.7	142
Chase City town (part)	1 413	768	49.6	41.1	701	12.0	598	93.3	23.9	-	66	65.2	73
District 8	2 918	1 510	62.1	56.3	1 812	6.6	1 660	93.4	16.2	0.6	194	79.4	225
Chase City town (part)	-	-	(X)	(X)	-	(X)	-	(X)	(X)	(X)	-	(X)	-
District 9	2 807	1 469	54.9	48.6	1 540	3.9	1 431	94.7	10.8	0.8	140	87.1	169
Clarksville town (part)	905	502	58.3	48.6	528	3.8	501	94.6	13.4	-	40	85.0	56
Middlesex County	8 216	4 297	54.5	46.8	4 462	3.9	4 233	93.0	13.9	0.9	293	58.4	229
Jamaica district	1 354	668	58.1	48.4	779	5.1	731	88.6	16.3	3.7	74	66.2	69
Pine Top district	3 601	1 942	51.9	44.2	1 869	3.6	1 782	93.9	14.5	0.7	115	41.7	95
Saluda district	3 261	1 687	55.8	49.2	1 814	3.7	1 720	93.8	12.3	0.1	104	71.2	65
Urbanna town	481	290	53.2	43.4	256	-	252	85.7	7.1	0.4	15	86.7	14
Montgomery County	70 742	33 692	59.0	56.2	41 628	5.4	38 330	87.2	9.8	3.1	3 565	63.8	2 921
District A-91	9 093	4 400	65.8	61.1	5 968	4.1	5 580	85.4	10.2	4.1	503	56.7	344
Blacksburg town (part)	7 130	3 407	63.4	58.8	4 507	3.9	4 220	82.2	10.4	5.4	337	49.3	199
District B-91	9 603	5 017	66.0	58.7	6 328	1.8	6 145	94.6	10.5	0.3	833	66.0	728
Blacksburg town (part)	70	39	37.1	43.6	26	-	26	100.0	-	-	-	(X)	-
Christiansburg town (part)	6 771	3 592	68.9	62.0	4 656	1.7	4 571	93.6	10.0	0.4	664	71.7	593
District C-91	8 244	4 267	67.4	62.0	5 550	3.4	5 319	96.1	13.0	-	518	68.5	473
Christiansburg town (part)	3 120	1 613	71.5	68.1	2 223	3.8	2 134	97.3	8.9	-	235	77.0	208
Elliston-Lafayette CDP	912	507	61.5	60.2	561	2.1	549	96.7	17.7	-	98	54.1	72
Shawsville CDP	798	452	63.7	61.9	508	4.5	485	94.0	7.8	-	24	66.7	28
District D-91	10 140	5 161	70.2	66.2	7 096	3.6	6 740	95.9	8.8	0.1	842	76.0	750
Christiansburg town (part)	3 341	1 765	68.8	63.8	2 282	1.8	2 214	95.9	7.2	-	282	75.2	209
District E-91	12 606	5 882	42.8	40.7	5 374	15.2	4 314	69.7	10.5	2.1	204	73.5	244
Blacksburg town (part)	8 222	3 590	33.0	34.6	2 705	26.3	1 821	35.3	7.7	4.0	12	-	19
Christiansburg town (part)	60	13	58.3	30.8	35	-	35	77.1	-	-	-	(X)	-
Merrimac CDP (part)	1 557	880	51.0	39.2	794	9.6	711	93.2	12.7	-	77	83.1	91
District F-91	8 902	3 834	56.0	54.5	4 958	5.3	4 560	82.3	9.1	9.7	434	37.1	203
Blacksburg town (part)	8 605	3 664	55.6	54.3	4 758	5.1	4 380	81.8	9.2	10.1	426	37.8	203
Merrimac CDP (part)	-	-	(X)	(X)	-	(X)	-	(X)	(X)	(X)	-	(X)	-
District G-91	12 154	5 131	52.4	53.7	6 354	5.9	5 672	79.4	6.9	6.7	231	58.0	179
Blacksburg town (part)	11 945	5 033	52.4	53.9	6 239	6.0	5 557	79.5	6.8	6.9	226	57.1	174
Nelson County	11 783	6 138	60.6	54.0	7 115	4.8	6 637	91.3	20.5	0.3	685	69.5	564
Lovingston district	3 903	1 986	60.0	54.3	2 329	7.3	2 135	94.4	26.2	0.3	279	71.0	205
Massies Mill district	1 973	1 039	55.0	44.2	1 085	6.5	981	85.6	16.2	1.0	82	86.6	76
Rockfish district	3 776	1 973	63.2	57.9	2 368	2.6	2 280	89.7	16.9	0.2	192	63.5	152
Schuyler district	2 131	1 140	62.6	55.7	1 333	2.9	1 241	93.1	20.8	-	132	64.4	131
New Kent County	10 461	5 263	69.6	66.8	7 225	3.8	6 828	96.7	11.7	0.2	685	72.0	681
District 1	2 063	1 024	75.2	74.3	1 546	3.0	1 448	99.6	10.2	-	169	78.1	186
District 2	2 080	1 059	78.8	73.5	1 626	3.4	1 566	97.5	5.2	-	155	74.2	158
District 3	2 352	1 142	58.2	59.2	1 345	5.7	1 261	94.1	13.5	-	146	56.8	88
District 4	1 979	1 031	69.4	62.7	1 367	3.3	1 276	96.3	13.3	0.6	134	68.7	140
District 5	1 987	1 007	67.8	64.8	1 341	4.0	1 277	95.6	18.2	0.5	81	87.7	109
Northampton County	10 412	5 582	53.6	48.6	5 566	7.0	5 069	87.2	16.1	2.2	555	66.7	478
District 1	1 990	1 016	54.6	50.1	1 077	7.1	992	85.9	17.7	7.8	78	82.1	79
Cheriton town (part)	23	12	56.5	58.3	13	-	13	84.6	46.2	-	2	100.0	2

Table 7. **Employment Status and Journey to Work: 2000**—Con.

[Data based on a sample (except Tables 65-68). For information on confidentiality protection, coverage, sampling error, and nonsampling error, see Appendix G.
For location of definitions, see "How to Use This Census Report"]

State County County Subdivision Place	Population 16 years and over												Own children under 6 years, all parents in family in labor force
			Labor force								Females with own children under 6 years		
			Percent in labor force		Civilian labor force		Workers						
								Means of transportation to work					
	Total	Female	Total	Female	Number	Percent un-employed	Number	Percent using car, truck, or van	Percent in carpools	Percent using public trans-portation	Number	Percent in labor force	
Northampton County—Con.													
District 2	1 341	758	55.9	50.1	749	3.6	708	82.5	20.3	2.7	88	68.2	77
Cape Charles town	863	513	54.6	48.9	471	5.7	430	80.2	22.6	2.3	42	59.5	39
Cheriton town (part)	396	212	54.5	49.5	216	-	216	86.1	21.8	-	31	64.5	25
District 3	1 731	943	49.4	44.9	850	6.9	778	92.0	13.4	-	104	57.7	82
District 4	1 885	965	57.5	54.6	1 084	5.3	1 003	88.3	14.0	-	79	64.6	68
Cheriton town (part)	-	-	(X)	(X)	-	(X)	-	(X)	(X)	(X)	-	(X)	-
Eastville town	177	68	46.3	55.9	82	3.7	76	88.2	6.6	-	4	100.0	3
District 5	1 822	987	57.1	50.1	1 040	5.4	955	88.1	18.1	0.6	115	69.6	101
Belle Haven town (part)	53	40	58.5	47.5	31	6.5	29	100.0	-	-	-	(X)	-
Exmore town	905	499	60.4	55.3	547	6.4	493	88.8	19.7	0.2	60	76.7	64
District 6	1 643	913	46.6	41.8	766	14.8	633	85.3	12.5	1.1	91	60.4	71
Nassawadox town	503	296	38.0	39.9	191	12.6	158	82.3	17.7	-	26	96.2	33
Northumberland County	10 238	5 480	49.8	45.5	5 095	3.9	4 815	90.9	9.8	1.3	521	73.5	396
District 1	2 054	1 120	52.3	45.9	1 074	5.3	1 017	89.6	10.0	1.4	103	67.0	53
District 2	1 951	1 038	60.1	54.0	1 172	2.8	1 106	92.0	7.2	2.4	117	68.4	74
District 3	1 905	1 046	54.5	51.9	1 039	3.9	979	93.2	13.4	-	179	89.4	165
Kilmarnock town (part)	-	-	(X)	(X)	-	(X)	-	(X)	(X)	(X)	-	(X)	-
District 4	2 187	1 175	44.9	42.6	983	2.6	946	90.9	12.9	-	52	75.0	64
Kilmarnock town (part)	45	24	40.0	20.8	18	-	18	100.0	16.7	-	-	(X)	-
District 5	2 141	1 101	38.6	34.0	827	5.3	767	88.4	4.6	3.0	70	50.0	40
Nottoway County	12 518	6 096	51.0	49.2	6 350	5.9	5 896	93.5	17.6	0.7	720	74.2	676
District 1	2 105	1 108	57.6	55.0	1 213	3.0	1 164	91.2	11.9	0.9	155	80.6	134
Burkeville town	383	206	55.4	51.9	212	7.5	194	92.3	7.7	-	15	86.7	15
District 2	2 458	1 314	62.3	54.0	1 522	5.0	1 438	93.5	13.6	0.2	168	63.1	155
Crewe town	1 715	919	61.4	52.3	1 044	5.6	983	91.5	15.2	0.3	146	65.8	146
District 3	3 176	1 035	29.8	44.3	948	6.9	855	95.1	21.5	2.3	81	69.1	75
District 4	2 537	1 376	58.7	49.5	1 473	7.6	1 362	93.9	27.8	0.7	189	83.6	215
Blackstone town (part)	952	581	57.8	50.8	550	9.5	488	93.4	21.1	2.0	79	88.6	78
District 5	2 242	1 263	53.7	43.0	1 194	7.4	1 077	94.2	13.1	-	127	70.1	97
Blackstone town (part)	1 837	1 102	52.7	44.0	961	7.1	875	93.9	14.6	-	123	72.4	97
Orange County	20 562	10 740	60.7	54.3	12 477	2.9	11 935	93.1	14.6	0.6	1 384	68.0	1 059
District 1	3 472	1 683	64.4	61.4	2 237	2.8	2 125	91.2	17.0	0.3	247	58.7	145
Orange town (part)	194	20	-	-	-	(X)	-	(X)	(X)	(X)	-	(X)	-
District 2	3 792	1 983	68.8	60.5	2 607	2.8	2 507	95.6	13.4	-	298	62.1	215
Gordonsville town (part)	1 200	678	63.0	57.7	756	4.6	708	93.9	15.3	-	69	69.6	51
Orange town (part)	9	6	100.0	100.0	9	-	9	100.0	-	-	-	(X)	-
District 3	3 734	2 153	56.8	52.4	2 120	2.2	2 054	90.7	9.0	0.3	308	76.3	219
Orange town (part)	3 022	1 794	55.6	51.0	1 681	2.2	1 629	89.4	10.1	0.4	253	82.6	190
District 4	4 295	2 124	63.2	56.5	2 714	3.1	2 559	94.0	16.1	0.7	251	87.6	266
District 5	5 269	2 797	53.3	45.5	2 799	3.4	2 690	93.4	16.5	1.7	280	55.7	214
Page County	18 497	9 418	62.3	55.6	11 511	3.9	10 847	93.2	18.9	0.2	1 061	68.8	1 008
East Luray District 201	3 566	1 883	62.4	55.2	2 224	1.4	2 168	96.1	17.3	-	237	69.2	169
Luray town (part)	2 068	1 155	60.9	57.5	1 260	1.1	1 221	96.4	14.8	-	144	83.3	121
Marksville District 301	3 829	1 863	61.9	56.9	2 370	5.4	2 200	92.4	20.4	0.2	265	53.2	198
Luray town (part)	24	15	70.8	53.3	17	-	17	100.0	52.9	-	-	(X)	-
Stanley town (part)	757	392	61.4	53.6	465	7.3	420	91.7	30.2	-	46	69.6	57
Newport District 401	3 278	1 670	64.9	59.2	2 126	4.1	1 974	91.4	24.4	0.4	161	73.9	176
Stanley town (part)	271	154	58.7	52.6	159	3.1	151	96.7	23.8	-	10	70.0	7
Shenandoah District 501	3 859	1 997	61.3	55.5	2 362	3.2	2 222	96.9	18.8	-	215	75.3	244
Shenandoah town	1 465	792	63.9	55.9	931	4.3	874	97.0	22.7	-	106	72.6	128
West Luray District 101	3 965	2 005	61.3	51.6	2 429	5.3	2 283	89.0	14.2	0.4	183	78.7	221
Luray town (part)	1 806	955	57.5	44.5	1 039	7.8	958	92.6	17.4	-	90	76.7	119
Patrick County	15 657	8 024	60.0	52.0	9 399	4.0	8 779	92.4	15.6	0.7	982	66.6	934
Blue Ridge district	3 066	1 631	53.7	45.1	1 645	9.8	1 456	91.3	18.3	2.3	140	74.3	165
Stuart town (part)	754	420	57.7	53.3	435	12.4	372	89.0	19.9	0.5	53	83.0	59
Dan River district	3 230	1 599	62.1	53.5	2 007	2.6	1 921	93.7	23.2	-	232	65.9	215
Mayo River district	3 346	1 722	63.5	57.1	2 124	2.4	1 964	92.9	14.1	0.9	230	49.1	136
Patrick Springs CDP (part)	287	134	81.5	76.1	234	3.4	203	96.6	24.6	-	-	(X)	-
Peters Creek district	2 898	1 515	60.1	51.3	1 743	1.3	1 685	90.6	6.2	0.4	208	72.1	223
Patrick Springs CDP (part)	1 242	670	61.9	54.0	769	0.8	745	89.1	9.1	-	117	85.5	135
Smith River district	3 117	1 557	60.3	52.9	1 880	4.7	1 753	92.8	15.9	0.5	172	77.9	195
Patrick Springs CDP (part)	34	17	52.9	52.9	18	-	18	100.0	50.0	-	9	100.0	10
Stuart town (part)	10	3	50.0	66.7	5	-	3	100.0	33.3	-	2	100.0	-
Pittsylvania County	49 255	25 506	62.8	56.1	30 911	4.3	28 931	96.2	14.1	0.3	3 077	68.8	2 665
Banister district	6 194	3 307	58.7	51.7	3 628	8.0	3 238	93.5	22.0	0.3	383	70.0	336
Chatham town (part)	84	33	54.8	57.6	46	-	38	100.0	18.4	-	-	(X)	-
Gretna town (part)	182	124	59.3	58.1	108	6.5	101	89.1	26.7	4.0	15	80.0	18
Callands-Gretna district	6 824	3 528	57.1	49.6	3 897	3.1	3 703	96.0	14.8	-	328	64.3	214
Gretna town (part)	898	506	46.4	41.1	417	6.2	382	92.4	16.2	-	36	94.4	32
Chatham-Blairs district	7 781	3 931	65.6	57.6	5 101	3.6	4 820	95.5	9.8	0.1	448	70.3	448
Chatham town (part)	1 029	485	56.6	49.3	582	5.7	541	88.2	9.1	0.2	34	67.6	45
Dan River district	7 561	3 960	65.2	57.8	4 920	4.0	4 618	95.9	17.0	0.3	489	71.2	451
Staunton River district	6 543	3 412	63.0	58.5	4 118	4.6	3 860	96.8	11.2	0.1	404	74.5	418
Hurt town	996	540	65.8	63.9	653	4.9	620	94.0	9.8	0.8	70	92.9	75
Tunstall district	7 302	3 716	62.8	56.6	4 576	4.4	4 305	96.9	15.2	0.2	549	63.2	445
Westover district	7 050	3 652	66.4	60.3	4 671	2.8	4 387	98.1	11.0	0.7	476	68.5	353
Powhatan County	17 611	7 814	61.5	65.1	10 839	1.8	10 423	94.9	9.7	0.4	1 165	70.4	995
District 1	3 463	1 713	74.9	70.7	2 595	1.1	2 544	94.2	9.1	-	230	84.3	223
District 2	3 854	1 993	70.8	63.3	2 729	0.8	2 611	94.8	10.8	0.2	343	66.5	247

Table 7. **Employment Status and Journey to Work: 2000**—Con.

[Data based on a sample (except Tables 65-68). For information on confidentiality protection, coverage, sampling error, and nonsampling error, see Appendix G.
For location of definitions, see "How to Use This Census Report"]

State County County Subdivision Place	Population 16 years and over												Own children under 6 years, all parents in family in labor force
			Labor force								Females with own children under 6 years		
			Percent in labor force		Civilian labor force		Workers						
								Means of transportation to work					
	Total	Female	Total	Female	Number	Percent un-employed	Number	Percent using car, truck, or van	Percent in carpools	Percent using public trans-portation	Number	Percent in labor force	
Powhatan County—Con.													
District 3	2 844	1 444	70.1	69.1	1 995	1.9	1 933	93.5	8.6	1.0	214	62.6	155
District 4	3 418	1 704	71.4	64.0	2 442	2.3	2 322	96.9	8.7	0.6	288	67.7	268
District 5	4 032	960	26.7	54.5	1 078	4.6	1 013	95.4	12.5	-	90	76.7	102
Prince Edward County	16 218	8 325	54.7	50.8	8 849	13.3	7 466	86.0	16.4	1.3	767	74.3	754
District 101	4 053	2 531	50.8	40.7	2 053	25.1	1 473	70.0	11.5	2.2	97	69.1	118
Farmville town (part)	3 275	2 048	50.5	40.8	1 654	31.1	1 079	61.1	11.9	3.1	60	91.7	102
District 201	1 592	847	61.1	60.1	973	4.0	908	95.2	22.7	1.4	118	68.6	117
Farmville town (part)	43	25	55.8	64.0	24	-	24	100.0	-	-	-	(X)	-
District 301	2 124	1 118	58.8	57.1	1 238	6.7	1 132	92.9	19.5	2.7	192	69.8	122
District 401	1 532	586	62.5	61.6	958	28.2	638	84.6	6.7	-	64	89.1	45
Hampden Sydney CDP (part)	692	143	61.0	72.0	422	49.1	202	67.3	10.4	-	22	100.0	21
District 501	2 779	984	49.6	54.0	1 379	9.1	1 218	87.4	17.8	0.4	81	64.2	82
Farmville town (part)	46	30	30.4	23.3	14	-	14	100.0	-	-	8	-	-
Hampden Sydney CDP (part)	434	-	45.4	(X)	197	45.2	101	30.7	-	-	-	(X)	-
Pamplin City town (part)	10	7	60.0	42.9	6	-	6	100.0	100.0	-	-	(X)	-
District 601	2 024	1 150	54.6	54.4	1 106	7.3	1 016	94.7	17.5	-	120	84.2	143
District 701	1 142	591	55.0	42.1	628	3.8	604	87.9	14.7	-	48	81.3	73
Farmville town (part)	1 142	591	55.0	42.1	628	3.8	604	87.9	14.7	-	48	81.3	73
District 801	972	518	52.9	55.4	514	7.2	477	78.6	22.0	2.7	47	83.0	54
Farmville town (part)	972	518	52.9	55.4	514	7.2	477	78.6	22.0	2.7	47	83.0	54
Prince George County	25 735	11 705	65.9	64.7	13 024	4.1	15 943	85.2	8.9	2.0	1 845	65.9	1 381
Blackwater district	2 814	1 423	64.5	61.1	1 816	3.7	1 704	95.2	5.3	0.4	160	75.0	175
Bland district	11 591	5 466	77.8	70.0	5 627	4.8	8 388	74.9	10.7	3.7	922	63.6	622
Fort Lee CDP (part)	4 312	1 658	91.3	81.5	701	9.3	3 638	46.2	12.2	8.4	408	45.1	190
Brandon district	2 953	523	16.6	45.3	489	4.3	451	96.5	1.3	-	45	62.2	29
Rives district	5 759	2 915	68.4	62.3	3 453	2.5	3 824	97.0	8.0	0.3	518	62.4	399
Fort Lee CDP (part)	1 057	567	70.8	56.6	339	4.4	733	97.3	13.1	-	275	54.9	181
Templeton district	2 618	1 378	64.4	59.6	1 639	5.5	1 576	97.0	7.2	-	200	79.5	156
Prince William County	204 002	103 251	77.1	69.9	149 208	3.0	150 526	91.5	18.8	3.1	20 038	64.6	17 104
Brentsville district	31 628	15 824	76.4	67.7	23 967	2.1	23 399	91.5	13.0	2.7	3 341	59.7	2 488
Bull Run CDP (part)	411	189	75.4	68.3	310	2.3	303	93.4	15.5	-	41	65.9	41
Linton Hall CDP	5 864	2 985	80.7	71.8	4 677	2.0	4 564	92.9	10.2	2.2	997	55.0	729
Nokesville CDP	930	481	74.9	72.6	697	4.2	652	92.0	20.6	1.7	77	81.8	56
Yorkshire CDP	4 925	2 299	76.4	68.1	3 749	3.1	3 572	91.5	14.0	2.1	537	63.7	412
Coles district	30 370	15 502	79.6	74.1	23 106	2.6	23 222	92.2	19.1	3.2	2 703	67.6	2 432
Dale City CDP (part)	16 047	8 033	78.9	73.2	12 148	3.4	12 038	93.1	19.9	3.4	1 561	71.1	1 588
Lake Ridge CDP (part)	7 927	4 304	81.2	75.7	6 007	1.8	6 259	92.9	18.1	2.4	761	58.2	486
Dumfries district	29 877	14 755	77.4	69.3	19 357	4.0	22 002	89.3	21.1	3.4	3 513	63.2	2 809
Dumfries town	3 279	1 770	72.1	67.7	2 319	4.4	2 234	93.2	24.3	2.6	397	75.6	409
Montclair CDP	11 356	5 916	76.8	70.9	8 157	3.1	8 383	90.6	22.3	4.0	1 017	63.4	788
Quantico town	464	232	65.3	64.7	274	5.8	279	71.0	15.1	5.7	33	30.3	20
Quantico Station CDP (part)	4 292	1 505	81.9	55.3	931	6.9	3 365	81.2	16.8	1.2	757	43.6	419
Triangle CDP	4 232	2 008	71.0	64.8	2 780	6.8	2 766	89.9	20.1	2.3	430	64.9	432
Gainesville district	32 779	16 482	76.9	68.9	25 020	2.4	24 234	92.1	15.1	1.9	2 952	65.3	2 662
Bull Run CDP (part)	8 157	4 193	79.5	71.0	6 429	2.8	6 132	93.6	18.7	2.3	911	67.6	861
Gainesville CDP	3 313	1 748	75.8	67.4	2 500	2.4	2 417	91.2	14.9	2.1	283	55.1	256
Haymarket town	648	312	80.7	71.2	519	1.2	512	92.4	13.1	2.5	76	51.3	65
Loch Lomond CDP	2 443	1 168	75.9	66.6	1 847	2.8	1 793	92.0	14.6	1.5	208	74.5	185
Sudley CDP	5 842	2 890	78.1	72.4	4 538	1.9	4 436	92.6	10.1	2.2	526	72.4	455
West Gate CDP	5 468	2 783	73.6	65.8	4 022	3.3	3 833	91.3	23.4	2.2	546	64.8	464
Neabsco district	24 348	12 475	76.2	69.5	18 002	3.8	17 590	92.1	20.5	3.8	2 291	67.5	2 163
Dale City CDP (part)	23 506	12 027	76.8	70.3	17 489	3.6	17 132	92.2	20.7	3.8	2 227	68.3	2 093
Occoquan district	26 749	13 914	78.4	71.4	19 897	2.6	20 153	91.5	19.9	4.2	2 362	61.9	1 840
Lake Ridge CDP (part)	14 693	7 761	75.9	68.9	10 572	2.6	10 747	90.8	21.2	4.2	1 111	62.8	881
Occoquan town (part)	535	312	78.9	80.4	422	4.0	394	92.9	8.6	5.8	17	76.5	42
Woodbridge district	28 251	14 299	74.5	68.7	19 859	3.9	19 926	91.6	24.4	3.1	2 876	68.3	2 710
Woodbridge CDP	23 341	11 647	73.6	67.2	16 223	3.9	16 248	91.1	24.7	2.9	2 343	66.9	2 027
Pulaski County	28 671	14 738	60.7	54.1	17 377	5.5	16 183	95.8	10.9	0.2	1 938	70.6	1 552
Cloyd district	5 528	2 911	67.9	61.9	3 755	3.6	3 563	97.0	7.2	0.2	385	82.6	373
Fairlawn CDP	1 832	974	68.8	60.9	1 261	3.9	1 203	98.8	5.9	-	116	94.0	147
Draper district	5 666	2 937	61.0	54.2	3 450	5.1	3 243	94.9	11.4	0.5	496	68.5	342
Dublin town (part)	531	291	55.7	46.0	296	10.1	254	93.3	19.3	-	76	52.6	45
Pulaski town (part)	1 457	774	48.5	40.6	706	7.9	637	92.2	16.0	1.6	122	63.1	50
Ingles district	6 634	3 165	56.3	52.1	3 737	4.0	3 535	97.6	8.0	-	313	67.1	292
Dublin town (part)	1 714	671	36.2	43.4	620	4.0	589	96.8	7.6	-	62	71.0	71
Massie district	5 704	3 097	58.2	48.0	3 313	8.8	2 976	96.4	14.9	-	348	70.4	307
Dublin town (part)	-	-	(X)	(X)	-	(X)	-	(X)	(X)	(X)	-	(X)	-
Pulaski town (part)	3 604	2 005	52.1	41.6	1 871	10.2	1 639	95.1	16.4	-	223	69.5	213
Robinson district	5 139	2 628	60.8	54.9	3 122	6.4	2 866	92.6	14.1	0.4	396	64.4	238
Pulaski town (part)	2 483	1 310	62.7	55.0	1 556	6.7	1 416	89.2	7.8	0.8	152	63.8	87
Rappahannock County	5 569	2 829	65.9	58.0	3 672	2.2	3 552	87.7	12.9	0.7	304	64.1	247
Hampton district	1 091	542	64.5	59.6	704	5.4	658	83.3	16.1	1.4	51	82.4	42
Washington town	160	90	63.1	64.4	101	4.0	89	83.1	18.0	2.2	6	100.0	5
Jackson district	1 212	619	65.8	53.8	797	0.6	792	91.4	15.8	1.9	71	52.1	67
Piedmont district	995	519	61.9	53.6	616	-	607	89.1	14.3	-	79	49.4	49
Stonewall-Hawthorne district	1 215	591	69.8	65.1	848	2.9	812	86.6	5.5	-	54	68.5	39
Wakefield district	1 056	558	67.0	57.7	707	1.8	683	87.8	14.1	-	49	81.6	50
Richmond County	7 400	3 213	45.8	51.4	3 370	5.0	3 202	92.8	14.1	0.4	291	70.1	258
District 1	987	494	61.9	55.1	602	5.5	573	91.1	18.0	2.3	49	71.4	36
District 2	2 351	606	30.6	60.1	720	7.4	657	94.1	18.0	-	79	67.1	63
Warsaw town (part)	11	6	72.7	66.7	8	-	8	100.0	50.0	-	-	(X)	-

Table 7. **Employment Status and Journey to Work: 2000**—Con.

[Data based on a sample (except Tables 65-68). For information on confidentiality protection, coverage, sampling error, and nonsampling error, see Appendix G.
For location of definitions, see "How to Use This Census Report"]

State County County Subdivision Place	Population 16 years and over												Own children under 6 years, all parents in family in labor force
			Labor force								Females with own children under 6 years		
			Percent in labor force		Civilian labor force		Workers						
								Means of transportation to work					
	Total	Female	Total	Female	Number	Percent un-employed	Number	Percent using car, truck, or van	Percent in carpools	Percent using public trans-portation	Number	Percent in labor force	
Richmond County—Con.													
District 3	1 489	732	50.6	54.0	753	4.8	715	98.0	13.6	-	56	82.1	58
Warsaw town (part)	727	310	35.2	50.6	256	9.0	233	96.6	12.4	-	31	80.6	28
District 4	1 227	640	52.2	43.9	628	5.3	607	89.1	15.8	-	41	63.4	52
District 5	1 346	741	49.6	46.0	667	2.1	650	90.5	6.0	-	66	66.7	49
Warsaw town (part)	484	300	31.0	27.7	150	2.7	143	95.1	4.9	-	14	57.1	13
Roanoke County	68 544	36 936	65.7	58.8	44 997	2.1	43 419	95.4	7.7	0.2	4 113	67.2	3 465
Catawba district	13 185	7 052	63.4	57.1	8 352	3.1	7 935	97.6	8.7	0.3	734	65.9	635
Hollins CDP (part)	-	-	(X)	(X)	-	(X)	-	(X)	(X)	(X)	-	(X)	-
Cave Spring district	13 995	7 347	68.3	62.5	9 541	2.0	9 194	95.3	7.0	0.3	827	69.8	710
Cave Spring CDP (part)	10 621	5 682	67.5	61.9	7 153	2.1	6 892	94.4	6.4	0.4	574	66.9	466
Hollins district	15 236	8 653	61.8	54.3	9 405	2.7	8 981	94.6	7.4	-	940	70.2	770
Hollins CDP (part)	11 768	6 846	59.1	52.4	6 943	3.2	6 585	93.3	8.2	-	596	68.3	474
Vinton district	12 553	6 781	66.4	59.6	8 330	1.7	8 107	95.2	10.6	0.4	810	72.7	724
Vinton town	6 197	3 464	64.8	57.8	4 016	1.5	3 897	96.6	11.9	0.4	423	72.1	371
Windsor Hills district	13 575	7 103	69.1	61.4	9 369	1.2	9 202	94.7	5.5	0.1	802	56.7	626
Cave Spring CDP (part)	9 443	5 051	68.9	60.4	6 503	1.0	6 406	95.2	5.2	0.1	573	59.9	467
Rockbridge County	16 794	8 384	62.7	57.0	10 499	3.6	9 964	93.0	14.0	0.5	1 001	75.1	936
Buffalo district	3 564	1 685	61.2	54.9	2 182	3.9	2 059	95.8	14.7	-	164	80.5	170
Kerrs Creek district	3 482	1 778	62.4	56.1	2 163	3.8	2 078	92.6	10.3	0.9	160	74.4	150
Natural Bridge district	2 385	1 209	61.6	55.0	1 469	4.1	1 392	95.0	14.8	0.7	129	73.6	155
Glasgow town	808	431	57.7	50.3	466	5.4	431	95.6	17.4	-	37	78.4	41
South River district	3 498	1 743	65.7	59.7	2 290	2.9	2 131	92.2	15.2	0.7	233	86.3	222
Walkers Creek district	3 865	1 969	62.2	58.3	2 395	3.7	2 304	90.3	15.2	0.3	315	65.1	239
Goshen town	315	174	51.4	47.7	162	7.4	150	98.0	20.7	-	25	56.0	19
Rockingham County	52 819	27 194	67.9	60.3	35 853	3.4	34 113	91.1	11.6	0.3	3 573	68.5	3 309
Ashby district	14 610	7 628	69.0	62.9	10 080	3.5	9 585	85.4	9.7	0.2	996	70.2	921
Bridgewater town	4 369	2 445	62.8	58.5	2 744	5.8	2 543	85.2	7.2	0.2	220	75.9	190
Dayton town	1 035	532	67.6	63.0	698	2.1	667	91.5	8.2	-	69	69.6	68
Mount Crawford town	187	104	64.7	61.5	121	3.3	117	81.2	1.7	-	5	-	-
Central district	8 380	4 340	67.0	59.0	5 614	5.1	5 234	90.1	10.0	0.1	528	63.3	472
Massanutten CDP (part)	-	-	(X)	(X)	-	(X)	-	(X)	(X)	(X)	-	(X)	-
Linville district	5 811	2 860	72.4	65.5	4 205	3.1	3 991	90.0	12.6	0.7	421	59.6	313
Plains district	10 040	5 118	68.0	59.8	6 825	2.6	6 557	94.1	12.9	0.2	661	77.2	707
Broadway town	1 740	891	70.1	63.4	1 217	1.8	1 182	96.2	12.6	-	118	76.3	130
Timberville town	1 400	776	62.8	55.5	879	3.0	843	94.8	16.7	0.6	81	76.5	85
Stonewall district	13 978	7 248	65.4	56.7	9 129	2.7	8 746	96.2	13.3	0.4	967	67.6	896
Elkton town	1 592	844	68.0	59.6	1 079	2.7	1 035	96.5	15.7	1.1	91	64.8	80
Grottoes town (part)	1 530	825	66.7	61.6	1 021	2.8	982	96.9	4.7	0.6	140	65.0	120
Massanutten CDP (part)	1 485	743	73.9	69.3	1 089	2.0	1 060	96.9	10.8	-	109	77.1	95
Russell County	24 782	12 242	47.2	43.3	11 680	6.9	10 574	95.6	13.4	0.1	1 501	45.7	777
Castlewood district	5 701	2 939	47.7	42.4	2 719	6.0	2 495	94.0	12.3	0.1	388	50.5	230
Castlewood CDP	1 667	869	48.6	44.4	810	3.3	772	95.9	9.3	-	93	77.4	81
Cleveland town	131	70	29.0	24.3	38	26.3	28	85.7	17.9	-	6	-	-
St. Paul town (part)	176	101	61.9	51.5	109	3.7	105	100.0	14.3	-	9	-	-
Lebanon district	12 482	5 910	47.9	46.1	5 966	6.5	5 408	95.9	13.5	-	717	43.9	375
Lebanon town	2 675	1 442	42.0	36.2	1 117	7.7	1 006	96.4	13.0	-	148	28.4	47
New Garden district	6 599	3 393	45.4	39.2	2 995	8.6	2 671	96.4	14.3	0.2	396	44.2	172
Honaker town	755	423	44.2	36.4	334	4.8	297	92.9	18.9	-	45	55.6	33
Raven CDP (part)	357	169	44.3	39.6	158	5.7	136	100.0	16.9	-	46	78.3	29
Scott County	19 082	9 952	51.5	45.2	9 827	5.9	9 054	93.9	13.0	0.5	1 102	58.7	787
District 1	3 059	1 673	55.9	48.3	1 710	4.9	1 610	94.8	11.7	0.1	135	59.3	85
Weber City town	1 162	679	52.2	45.9	607	4.1	575	95.7	7.3	0.3	50	66.0	30
District 2	3 247	1 618	52.8	48.9	1 713	2.3	1 648	94.0	9.7	-	188	69.7	154
District 3	3 221	1 643	51.3	47.8	1 651	5.7	1 535	97.3	17.5	0.1	242	62.4	163
Nickelsville town	334	191	45.2	39.8	151	7.9	131	96.2	5.3	-	30	60.0	25
District 4	3 067	1 650	55.8	49.4	1 711	6.8	1 557	94.2	9.9	0.4	173	72.3	184
Gate City town	1 860	1 029	56.7	51.4	1 054	6.3	968	92.5	8.0	0.7	80	81.3	97
District 5	3 260	1 665	49.0	40.5	1 599	9.5	1 407	91.3	16.3	0.4	150	58.7	100
Dungannon town	232	129	50.4	37.2	117	2.6	110	92.7	8.2	-	14	50.0	10
District 6	3 228	1 703	44.7	36.3	1 443	6.7	1 297	91.3	13.7	2.5	214	33.6	101
Clinchport town	61	22	45.9	36.4	28	21.4	22	100.0	18.2	-	3	-	-
Duffield town	50	27	52.0	59.3	26	-	24	100.0	8.3	-	2	-	-
Shenandoah County	28 092	14 570	65.0	57.4	18 204	2.7	17 463	92.8	13.4	0.2	1 582	71.2	1 573
District 1	5 069	2 675	61.0	53.5	3 079	2.6	2 942	87.3	10.5	0.2	246	71.5	239
Basye-Bryce Mountain CDP (part)	604	318	62.9	56.9	380	6.1	350	74.0	3.4	-	26	50.0	13
New Market town	1 331	716	60.7	55.4	808	2.0	776	89.6	16.1	-	65	72.3	71
District 2	4 240	2 096	69.6	62.8	2 951	3.2	2 822	94.9	18.5	0.2	287	68.3	276
Basye-Bryce Mountain CDP (part)	194	99	75.3	65.7	146	3.4	141	96.5	8.5	-	21	61.9	28
Mount Jackson town	1 295	653	70.7	60.6	916	1.3	895	92.0	25.3	-	97	69.1	86
District 3	4 676	2 369	67.4	58.3	3 153	3.3	2 976	94.6	13.4	0.8	263	64.3	244
Edinburg town	685	385	57.1	50.1	391	1.8	380	92.6	10.0	-	15	80.0	25
Woodstock town (part)	-	-	(X)	(X)	-	(X)	-	(X)	(X)	(X)	-	(X)	-
District 4	4 827	2 687	59.4	54.1	2 865	2.3	2 781	91.0	16.7	-	258	70.9	261
Woodstock town (part)	2 989	1 739	56.2	50.4	1 680	2.1	1 627	91.9	14.1	-	165	73.9	175
District 5	4 674	2 290	63.2	53.8	2 944	1.9	2 853	96.3	9.2	-	204	58.3	211
Toms Brook town	227	109	72.7	61.5	162	1.2	154	91.6	9.7	-	3	100.0	7
District 6	4 606	2 453	70.3	63.4	3 212	3.0	3 089	93.0	12.5	-	324	87.7	342
Strasburg town	3 241	1 705	69.3	61.6	2 231	3.4	2 117	91.5	13.4	-	230	82.6	214

Table 7. **Employment Status and Journey to Work: 2000**—Con.

[Data based on a sample (except Tables 65-68). For information on confidentiality protection, coverage, sampling error, and nonsampling error, see Appendix G.
For location of definitions, see "How to Use This Census Report"]

State County County Subdivision Place	Population 16 years and over												Own children under 6 years, all parents in family in labor force
			Labor force								Females with own children under 6 years		
			Percent in labor force		Civilian labor force		Workers						
								Means of transportation to work					
	Total	Female	Total	Female	Number	Percent un-employed	Number	Percent using car, truck, or van	Percent in carpools	Percent using public trans-portation	Number	Percent in labor force	
Smyth County	26 793	14 073	58.4	51.0	15 634	4.7	14 681	95.6	14.4	0.3	1 480	67.0	1 330
Atkins district	3 970	2 164	59.8	51.7	2 376	1.2	2 323	94.6	15.5	-	155	51.6	117
Atkins CDP	859	497	66.0	60.2	567	3.4	536	90.5	13.6	-	26	57.7	28
Marion town (part)	1 320	778	49.0	38.0	647	-	647	96.4	16.8	-	60	48.3	32
Chilhowie district	4 195	2 289	55.7	49.8	2 329	5.3	2 172	94.7	10.4	0.5	279	59.5	191
Chilhowie town	1 526	899	49.0	39.6	748	6.6	679	92.6	10.2	0.3	79	62.0	66
North Fork district	3 614	1 927	58.2	49.5	2 105	4.0	1 981	95.1	13.7	-	232	74.1	224
Park district	3 684	2 032	59.6	52.8	2 194	3.9	2 088	95.6	13.7	0.4	196	63.3	171
Marion town (part)	2 713	1 542	56.4	51.1	1 529	3.9	1 450	95.0	13.4	0.6	137	71.5	139
Royal Oak district	3 496	1 666	56.5	49.9	1 975	7.6	1 772	96.0	21.2	0.6	163	50.9	174
Adwolf CDP (part)	342	149	75.4	61.7	258	3.5	241	97.5	22.4	-	25	100.0	27
Marion town (part)	1 319	586	39.3	42.5	519	9.1	458	94.1	23.6	-	47	44.7	53
Rye Valley district	4 294	2 123	63.1	55.3	2 709	4.5	2 550	97.7	15.5	0.4	272	79.0	258
Adwolf CDP (part)	811	407	66.6	59.0	540	2.8	525	98.9	9.7	-	68	79.4	59
Sugar Grove CDP	522	263	50.2	37.6	262	4.6	246	100.0	12.2	-	41	63.4	36
Saltville district	3 540	1 872	55.0	47.1	1 946	6.9	1 795	95.3	11.4	0.3	183	82.5	195
Saltville town (part)	1 485	777	53.7	43.9	798	6.9	735	96.5	17.1	0.8	84	72.6	67
Southampton County	13 983	6 563	53.6	51.5	7 460	4.7	6 945	94.5	12.9	0.6	808	67.2	609
Berlin and Ivor district	2 030	1 064	60.0	50.8	1 213	5.0	1 126	94.9	12.3	0.7	135	59.3	73
Ivor town	265	145	55.5	40.0	147	8.2	133	95.5	6.8	-	24	58.3	12
Boykins district	1 700	907	57.6	49.2	966	4.5	905	93.8	13.1	1.1	67	70.1	70
Boykins town	501	276	47.9	35.5	234	5.1	226	94.7	20.8	-	20	40.0	20
Branchville town	132	74	59.1	41.9	78	2.6	76	98.7	9.2	-	2	100.0	3
Capron district	1 637	847	62.3	48.5	1 020	4.0	941	93.3	18.4	1.8	111	60.4	83
Capron town	138	63	65.2	55.6	90	4.4	84	100.0	11.9	-	6	50.0	4
Newsoms town (part)	20	6	40.0	33.3	8	-	8	100.0	50.0	-	-	(X)	-
Drewryville district	2 420	559	21.2	42.6	514	14.4	424	98.1	9.7	-	54	68.5	52
Franklin district	1 679	857	68.2	54.7	1 145	1.1	1 109	93.9	6.9	-	111	80.2	78
Jerusalem district	2 600	1 292	54.6	51.9	1 410	2.4	1 328	96.0	10.1	-	193	57.5	123
Courtland town	1 003	500	45.4	42.4	455	5.3	414	98.6	9.9	-	58	70.7	51
Newsoms district	1 917	1 037	62.8	58.1	1 192	7.1	1 112	93.0	19.2	0.4	137	81.8	130
Newsoms town (part)	193	105	66.3	58.1	124	4.0	123	91.9	13.0	-	8	100.0	9
Spotsylvania County	66 138	34 290	72.2	64.5	47 152	3.2	45 409	93.3	14.2	2.3	5 539	65.5	4 724
Battlefield district	7 659	3 983	75.3	67.3	5 677	2.7	5 469	93.8	15.8	1.9	606	58.4	429
Berkeley district	7 648	3 927	70.2	63.1	5 315	1.8	5 135	94.5	14.4	1.3	446	58.5	404
Spotsylvania Courthouse CDP (part)	1 354	707	72.5	65.3	954	-	964	92.9	18.5	0.9	112	69.6	124
Chancellor district	12 310	6 243	74.6	66.0	9 025	2.7	8 761	94.5	15.5	2.6	1 179	64.0	1 048
Courtland district	8 423	4 616	65.8	57.0	5 516	4.7	5 221	94.4	14.8	1.8	530	66.8	431
Lee Hill district	13 730	7 206	72.7	65.1	9 823	3.2	9 549	91.0	13.0	2.8	1 373	67.4	1 100
Livingston district	8 181	4 157	68.0	63.0	5 530	3.2	5 254	92.8	13.0	1.8	642	70.7	566
Spotsylvania Courthouse CDP (part)	1 315	689	74.6	73.7	968	3.2	950	92.8	18.5	2.5	179	74.9	139
Salem district	8 187	4 158	77.4	70.0	6 266	4.1	6 020	93.1	12.9	3.3	763	68.8	746
Stafford County	66 359	33 133	76.0	67.6	46 975	3.0	48 381	91.4	17.3	2.5	6 092	67.0	5 267
Aquia district	8 618	4 282	74.9	68.3	6 133	2.0	6 280	90.4	17.5	3.6	694	73.5	624
Aquia Harbour CDP (part)	2 189	1 084	74.4	64.2	1 512	2.4	1 573	89.4	17.8	3.1	118	66.9	113
Falmouth district	9 692	5 098	75.8	68.0	7 113	2.6	7 075	93.7	12.7	3.5	830	72.5	698
Falmouth CDP (part)	2 420	1 326	71.6	63.8	1 661	2.6	1 674	94.6	11.6	4.1	207	68.6	167
George Washington district	9 125	4 697	71.1	61.1	6 383	2.2	6 239	91.6	13.1	3.1	670	66.3	655
Falmouth CDP (part)	324	208	54.9	43.3	178	-	178	84.3	3.9	-	5	-	-
Griffis-Widewater district	11 244	5 233	78.3	69.4	7 342	5.5	8 243	84.3	18.8	1.8	1 000	73.1	920
Aquia Harbour CDP (part)	3 691	1 879	73.5	66.8	2 508	3.0	2 618	91.1	23.0	3.3	193	48.2	97
Quantico Station CDP (part)	191	7	100.0	100.0	-	(X)	184	3.8	-	-	-	(X)	-
Hartwood district	17 859	8 939	76.9	67.8	12 820	3.3	13 152	93.7	18.8	2.1	1 985	59.0	1 610
Falmouth CDP (part)	62	20	69.4	45.0	43	-	34	100.0	100.0	-	-	(X)	-
Rock Hill district	9 821	4 884	77.4	70.6	7 184	1.5	7 392	93.9	20.7	1.5	913	68.3	760
Surry County	5 289	2 750	63.8	58.1	3 374	5.3	3 147	94.3	19.2	0.6	351	71.8	297
Bacons Castle district	1 065	541	71.5	67.5	761	1.3	751	96.9	27.7	1.7	87	87.4	76
Carsley district	985	490	60.8	54.5	599	6.0	563	96.6	23.6	0.4	70	55.7	45
Claremont district	1 099	607	61.3	58.5	674	8.6	615	95.4	18.9	0.7	66	60.6	44
Claremont town	297	162	58.9	52.5	175	2.3	170	93.5	15.3	1.2	12	50.0	6
Dendron district	1 013	548	64.0	55.3	648	5.1	581	90.9	11.7	-	75	80.0	83
Dendron town	245	137	71.4	64.2	175	6.3	155	95.5	14.8	-	19	68.4	13
Surry district	1 127	564	61.6	54.6	692	6.1	637	91.2	12.4	-	53	69.8	49
Surry town	192	94	66.7	57.4	126	1.6	126	95.2	20.6	-	12	83.3	14
Sussex County	10 317	4 284	43.7	50.5	4 501	5.3	4 181	95.1	14.5	0.7	502	63.1	416
Courthouse district	904	497	58.8	47.7	532	2.8	513	96.9	17.2	1.0	76	61.8	61
Henry district	1 192	629	59.1	49.9	705	2.4	669	95.1	5.7	-	63	60.3	45
Jarratt town (part)	159	78	43.4	29.5	69	2.9	65	89.2	4.6	-	5	-	-
Newville district	3 016	267	12.3	52.4	370	3.2	350	100.0	15.1	-	20	85.0	22
Stony Creek district	1 211	690	56.3	51.3	682	1.8	660	95.2	16.1	-	78	35.9	29
Stony Creek town	167	89	54.5	49.4	91	-	89	83.1	7.9	-	3	100.0	2
Wakefield district	1 469	808	57.0	52.5	833	8.5	755	95.2	20.1	0.3	88	67.0	85
Wakefield town	839	461	54.9	47.7	461	9.3	414	94.0	20.0	0.5	44	77.3	41
Waverly district	2 525	1 393	54.6	49.8	1 379	8.0	1 234	92.9	13.9	1.9	177	72.3	174
Waverly town	1 828	1 013	52.0	46.6	951	7.2	865	91.3	11.6	2.3	102	67.6	103
Tazewell County	36 235	19 318	53.4	46.1	19 346	9.1	17 141	95.5	11.4	0.4	2 094	54.5	1 380
Eastern district	7 171	3 890	55.8	49.6	3 998	7.0	3 630	94.8	10.1	0.3	365	63.3	284
Bluefield town	4 372	2 414	54.6	48.1	2 385	4.5	2 207	94.6	8.5	0.5	151	68.9	134
Northern district	5 827	3 126	48.5	38.6	2 825	10.3	2 489	95.8	10.8	-	366	55.5	212
Pocahontas town	358	177	45.8	37.9	164	7.3	148	93.9	6.1	-	28	64.3	20
Northwestern district	5 975	3 244	49.4	42.3	2 954	7.6	2 680	95.5	11.3	0.8	263	41.4	130
Raven CDP (part)	-	-	(X)	(X)	-	(X)	-	(X)	(X)	(X)	-	(X)	-

Table 7. **Employment Status and Journey to Work: 2000**—Con.

[Data based on a sample (except Tables 65-68). For information on confidentiality protection, coverage, sampling error, and nonsampling error, see Appendix G.
For location of definitions, see "How to Use This Census Report"]

State County County Subdivision Place	Population 16 years and over												Own children under 6 years, all parents in family in labor force
			Labor force								Females with own children under 6 years		
			Percent in labor force		Civilian labor force		Workers						
								Means of transportation to work					
	Total	Female	Total	Female	Number	Percent un-employed	Number	Percent using car, truck, or van	Percent in carpools	Percent using public trans-portation	Number	Percent in labor force	
Tazewell County—Con.													
Northwestern district—Con.													
Richlands town	3 546	1 945	49.0	39.7	1 737	7.4	1 583	94.6	10.4	0.4	144	45.1	60
Southern district	7 304	3 893	57.4	49.2	4 190	12.6	3 536	95.1	13.4	0.1	449	59.5	310
Tazewell town	3 372	1 881	60.2	54.3	2 029	20.6	1 584	95.6	12.6	0.3	170	65.9	123
Western district	9 958	5 165	54.0	48.2	5 379	7.9	4 806	96.4	11.4	0.6	651	50.8	444
Cedar Bluff town	803	464	57.5	51.7	462	6.5	424	95.8	10.6	-	50	44.0	43
Claypool Hill CDP	1 482	780	64.0	60.5	948	4.6	876	97.7	8.0	0.2	105	75.2	120
Raven CDP (part)	1 707	882	44.6	40.2	762	7.1	681	96.2	14.0	-	107	55.1	69
Warren County	24 361	12 610	66.7	58.6	16 245	3.4	15 372	93.5	21.2	0.7	1 668	62.9	1 531
Fork district	4 633	2 422	67.3	61.0	3 111	1.3	3 000	94.1	13.9	-	378	63.0	324
Front Royal town (part)	1 874	1 010	64.8	58.7	1 208	1.3	1 167	94.2	12.9	-	127	65.4	116
Happy Creek district	5 684	2 884	68.1	59.3	3 865	2.7	3 654	95.7	21.0	0.9	468	61.3	377
Front Royal town (part)	3 177	1 700	62.1	54.1	1 973	2.5	1 863	95.7	26.8	0.4	193	78.8	237
North River district	4 251	2 208	64.8	58.9	2 753	2.7	2 634	93.1	21.5	1.6	247	69.2	234
Front Royal town (part)	2 363	1 233	62.3	55.6	1 471	2.8	1 390	91.2	20.3	2.4	160	72.5	148
Shenandoah district	5 243	2 620	66.0	56.9	3 463	7.4	3 154	91.7	23.2	1.0	285	44.6	260
Front Royal town (part)	1 643	851	63.6	59.1	1 045	10.9	921	94.1	22.5	1.0	81	72.8	131
South River district	4 550	2 476	67.1	57.2	3 053	2.7	2 930	92.6	26.3	0.3	290	77.9	336
Front Royal town (part)	1 535	908	66.8	64.4	1 025	2.4	979	87.5	33.1	-	140	89.3	218
Washington County	41 848	21 802	59.4	52.6	24 841	4.2	23 495	94.7	9.7	0.1	2 374	62.1	1 740
Harrison district	6 230	3 549	57.4	52.5	3 578	2.7	3 415	94.7	6.4	0.4	347	68.3	289
Abingdon town (part)	3 937	2 352	60.4	54.1	2 378	2.4	2 271	94.8	7.0	0.7	229	64.6	209
Emory-Meadow View CDP (part)	21	21	61.9	61.9	13	-	13	100.0	-	-	-	(X)	-
Jefferson district	5 621	2 892	57.9	52.7	3 257	3.8	3 095	94.6	12.1	-	273	61.5	207
Emory-Meadow View CDP (part)	46	31	67.4	51.6	31	-	31	100.0	67.7	-	-	(X)	-
Saltville town (part)	239	137	54.0	56.9	129	-	129	100.0	7.8	-	8	100.0	6
Madison district	7 155	3 665	60.4	53.5	4 322	5.8	4 008	94.6	8.6	-	493	69.0	352
Abingdon town (part)	2 692	1 406	53.5	44.4	1 439	8.9	1 294	95.7	7.3	-	162	50.0	73
Monroe district	5 979	3 076	60.5	52.5	3 619	5.1	3 406	92.6	11.2	0.1	352	55.4	226
Emory-Meadow View CDP (part)	2 112	1 095	53.8	46.6	1 136	5.4	1 075	84.1	14.6	-	72	27.8	38
Glade Spring town	1 137	610	53.9	48.0	613	6.0	569	96.3	13.9	0.5	54	53.7	33
Taylor district	6 019	3 112	57.7	50.2	3 473	3.9	3 294	93.8	13.1	-	276	63.0	217
Damascus town	866	477	45.5	37.5	392	3.6	377	92.3	13.0	-	39	64.1	37
Tyler district	5 361	2 761	58.9	51.2	3 155	3.6	2 990	95.6	8.5	0.3	272	41.9	163
Wilson district	5 483	2 747	62.8	55.7	3 437	3.9	3 287	96.8	8.7	-	361	68.4	286
Westmoreland County	13 301	6 994	56.2	51.1	7 436	4.1	7 034	95.4	18.0	0.1	695	70.5	656
Cople district	4 219	2 235	53.1	50.2	2 241	5.7	2 073	97.7	20.6	-	222	65.8	154
Montross district	2 485	1 313	58.6	55.8	1 455	4.7	1 372	96.1	15.7	-	131	84.0	174
Montross town	273	160	62.3	55.6	170	-	170	92.4	10.6	-	17	76.5	24
Washington district	6 597	3 446	57.2	50.0	3 740	3.0	3 589	93.8	17.3	0.2	342	68.4	328
Colonial Beach town	2 534	1 391	55.2	51.8	1 376	5.0	1 307	96.4	17.7	-	133	84.2	129
Wise County	32 114	16 668	50.0	42.1	16 062	7.2	14 636	95.3	12.7	0.3	1 940	57.1	1 411
District 1	7 734	3 964	48.8	37.9	3 776	8.3	3 401	94.9	12.6	0.5	451	47.2	273
Appalachia town	1 425	786	46.5	35.2	662	10.4	573	94.1	6.8	-	95	35.8	54
Pound town (part)	723	382	48.7	39.5	352	8.8	312	90.4	11.2	-	65	35.4	20
Wise town (part)	-	-	(X)	(X)	-	(X)	-	(X)	(X)	(X)	-	(X)	-
District 2	7 823	4 142	53.1	45.1	4 154	6.5	3 841	97.2	12.3	-	549	57.9	375
Coeburn town (part)	960	506	43.1	33.8	414	11.8	352	96.0	10.5	-	68	39.7	37
Pound town (part)	129	69	52.7	43.5	68	11.8	60	93.3	1.7	-	2	-	2
Wise town (part)	2 490	1 348	54.3	44.1	1 351	3.5	1 298	96.3	12.2	-	177	55.4	129
District 3	8 059	4 266	49.1	42.1	3 955	4.9	3 665	97.0	13.4	0.1	493	61.1	381
Big Stone Gap town	3 819	2 081	44.4	37.5	1 697	5.4	1 575	96.5	11.4	0.3	208	57.2	171
District 4	8 498	4 296	49.2	43.0	4 177	9.0	3 729	92.0	12.3	0.4	447	61.5	382
Coeburn town (part)	592	303	48.8	37.3	289	7.3	268	97.4	7.1	-	55	43.6	35
St. Paul town (part)	623	338	49.1	45.3	306	7.2	279	95.3	19.0	-	39	64.1	36
Wise town (part)	11	6	100.0	100.0	11	-	11	100.0	-	-	-	(X)	-
Wythe County	22 381	11 879	61.9	54.4	13 822	4.3	13 038	93.8	15.1	0.1	1 390	71.7	1 300
Black Lick district	3 974	2 122	65.5	60.4	2 603	3.0	2 493	94.1	13.6	-	288	79.2	293
Rural Retreat town	1 020	561	60.2	57.6	614	4.1	586	96.8	13.3	-	74	85.1	79
Wytheville town (part)	8	8	-	-	-	(X)	-	(X)	(X)	(X)	-	(X)	-
East Wytheville district	3 680	2 100	58.5	48.9	2 141	2.4	2 045	95.3	12.5	-	185	75.1	223
Wytheville town (part)	3 249	1 855	58.8	49.8	1 899	2.7	1 817	94.7	13.6	-	152	75.7	199
Fort Chiswell district	4 104	2 118	67.0	57.7	2 724	5.4	2 561	95.2	17.2	-	372	71.8	348
Fort Chiswell CDP	814	423	74.6	64.5	607	5.1	569	97.4	17.9	-	84	75.0	113
Max Meadows CDP	424	209	55.7	51.2	226	17.3	197	90.9	23.4	-	33	78.8	46
Wytheville town (part)	110	56	91.8	100.0	101	-	86	100.0	-	-	32	100.0	41
Lead Mines district	3 704	1 805	63.3	54.0	2 343	5.3	2 182	96.7	20.9	-	194	55.7	132
Speedwell district	3 855	2 028	59.4	54.4	2 289	2.9	2 177	91.2	16.7	0.3	200	78.5	190
Wytheville town (part)	237	121	57.0	30.6	135	-	115	92.2	8.7	-	-	(X)	-
West Wytheville district	3 064	1 706	56.2	49.8	1 722	7.8	1 580	89.1	7.2	0.6	151	64.2	114
Wytheville town (part)	2 848	1 581	54.6	48.4	1 555	7.2	1 435	89.0	7.9	0.6	151	64.2	114
York County	41 855	21 831	70.9	63.2	26 168	2.8	28 636	94.5	9.0	0.5	3 134	65.5	2 753
District 1	7 705	3 862	66.1	57.7	4 580	2.4	4 900	90.3	9.2	0.4	283	64.0	261
Yorktown CDP	174	94	50.6	43.6	88	-	88	94.3	-	-	-	(X)	-
District 2	9 932	5 333	71.3	62.9	5 849	2.5	6 871	93.8	9.3	1.3	1 196	61.9	924
District 3	8 306	4 443	67.9	61.3	5 315	2.5	5 440	96.6	10.2	0.1	506	67.0	521
District 4	7 440	3 855	74.4	67.5	5 237	3.8	5 273	96.5	7.1	0.2	401	75.3	438
District 5	8 472	4 338	74.7	66.7	5 187	2.8	6 152	95.0	9.0	0.5	748	65.6	609

Table 7. **Employment Status and Journey to Work: 2000**—Con.

[Data based on a sample (except Tables 65-68). For information on confidentiality protection, coverage, sampling error, and nonsampling error, see Appendix G.
For location of definitions, see "How to Use This Census Report"]

State County County Subdivision Place	Population 16 years and over												Own children under 6 years, all parents in family in labor force
			Labor force								Females with own children under 6 years		
			Percent in labor force		Civilian labor force		Workers						
								Means of transportation to work					
	Total	Female	Total	Female	Number	Percent un-employed	Number	Percent using car, truck, or van	Percent in carpools	Percent using public trans-portation	Number	Percent in labor force	
Alexandria city	108 764	56 660	74.4	69.6	79 088	3.2	77 190	76.0	13.2	16.4	6 641	61.1	4 992
Bedford city	5 070	2 723	56.5	51.3	2 842	13.3	2 421	92.1	18.2	0.3	300	63.7	296
Bristol city	14 279	8 066	53.8	45.8	7 678	6.5	6 962	94.4	9.6	0.8	888	62.3	638
Buena Vista city	5 099	2 808	62.3	57.3	3 178	3.9	2 997	92.4	15.2	0.2	314	76.4	262
Charlottesville city	38 906	21 071	56.3	54.2	21 884	4.3	20 323	70.2	9.7	5.1	1 753	68.9	1 472
Chesapeake city	148 512	77 726	69.0	63.1	96 292	4.1	96 977	94.5	10.5	0.9	12 632	67.1	10 511
Clifton Forge city	3 510	2 005	52.2	46.5	1 827	7.3	1 657	90.8	16.4	-	208	69.2	142
Colonial Heights city	13 537	7 416	62.8	52.5	8 400	2.3	8 080	97.0	8.4	0.1	687	70.2	662
Covington city	5 088	2 710	55.6	48.0	2 831	4.8	2 640	90.8	14.6	0.3	344	72.4	292
Danville city	38 388	21 547	57.0	52.7	21 868	10.1	19 262	93.5	13.7	2.1	2 339	74.3	2 315
Emporia city	4 353	2 425	55.5	49.3	2 407	6.8	2 173	93.4	16.7	0.6	253	64.0	243
Fairfax city	17 690	9 080	69.9	62.0	12 213	2.4	11 845	85.1	11.6	7.6	1 021	58.3	782
Falls Church city	8 262	4 327	73.5	68.2	6 033	2.9	5 853	74.5	11.5	15.9	549	73.8	510
Franklin city	6 565	3 767	55.9	49.6	3 657	7.0	3 337	92.9	16.6	1.3	386	63.5	284
Fredericksburg city	16 157	9 014	67.5	60.1	10 801	9.6	9 659	83.2	12.6	4.3	877	68.1	850
Galax city	5 421	2 935	58.2	51.4	3 156	2.7	3 013	95.7	19.2	0.3	375	65.3	264
Hampton city	115 091	58 651	62.4	59.5	65 087	6.6	66 101	92.6	12.9	2.8	7 566	67.2	6 812
Harrisonburg city	35 052	18 614	59.4	55.4	20 763	9.3	18 270	80.7	10.0	3.3	1 788	60.9	1 355
Hopewell city	16 905	9 233	60.0	54.0	10 048	6.7	9 222	95.6	12.8	0.5	1 375	67.1	1 325
Lexington city	6 202	2 682	38.3	36.2	2 346	9.9	2 069	65.8	10.1	-	166	54.8	132
Lynchburg city	52 279	29 157	59.8	53.7	31 247	6.7	28 619	89.1	12.3	3.1	3 059	70.7	3 057
Manassas city	25 719	12 777	74.3	68.1	18 948	3.7	18 145	91.6	16.5	3.0	2 301	60.7	1 847
Manassas Park city	7 348	3 628	77.2	69.4	5 638	2.2	5 503	91.2	18.4	2.3	738	69.9	757
Martinsville city	12 351	6 925	54.1	47.7	6 665	8.7	6 025	95.6	17.4	0.5	682	68.0	628
Newport News city	135 532	71 280	68.3	61.8	82 798	5.6	86 282	91.7	13.0	2.8	12 045	68.3	10 600
Norfolk city	183 922	90 134	67.1	58.4	96 122	9.0	112 083	81.0	14.2	4.6	12 876	64.3	11 256
Norton city	3 164	1 770	49.6	43.4	1 569	7.3	1 455	91.9	14.3	0.4	154	51.9	113
Petersburg city	26 200	14 557	56.5	53.0	14 463	8.9	13 176	92.2	18.7	3.3	1 742	78.2	1 690
Poquoson city	8 838	4 521	66.8	59.0	5 732	3.2	5 658	95.0	7.2	0.1	525	54.3	373
Portsmouth city	77 524	40 728	62.1	56.2	43 705	7.7	43 922	88.5	15.6	3.0	5 535	69.4	5 117
Radford city	13 998	7 731	54.8	51.1	7 658	6.4	6 968	83.9	8.9	0.4	449	73.1	483
Richmond city	158 612	86 554	62.4	58.3	98 688	8.0	88 924	83.1	12.6	8.3	9 932	69.5	9 233
Roanoke city	75 372	40 947	62.7	57.8	47 178	5.8	43 694	92.1	12.4	3.1	5 052	72.5	4 824
Salem city	20 185	10 844	64.0	59.6	12 871	3.8	12 188	93.2	9.0	0.3	1 089	75.8	1 006
Staunton city	19 711	10 544	58.7	55.3	11 556	3.9	10 913	92.5	12.4	0.2	970	75.1	1 042
Suffolk city	47 731	25 477	63.6	56.2	28 933	4.9	28 372	94.2	13.7	1.2	3 701	70.4	3 527
Virginia Beach city	321 282	164 297	72.9	65.5	203 170	4.1	222 648	92.8	10.8	0.7	26 761	65.4	21 689
Waynesboro city	15 293	8 240	60.9	53.9	9 252	6.5	8 541	94.1	12.3	0.6	986	79.2	1 163
Williamsburg city	10 951	6 045	67.5	62.7	7 345	41.7	4 239	76.1	9.5	1.5	283	57.6	186
Winchester city	19 052	9 966	67.1	59.0	12 732	4.6	11 917	89.2	17.0	1.9	1 128	63.3	1 014

Table 8. **Employment Status and Journey to Work: 2000**

[Data based on a sample (except Tables 65-68). For information on confidentiality protection, coverage, sampling error, and nonsampling error, see Appendix G.
For location of definitions, see "How to Use This Census Report"]

State County Place	Population 16 years and over												Own children under 6 years, all parents in family in labor force
			Labor force								Females with own children under 6 years		
			Percent in labor force		Civilian labor force		Workers						
								Means of transportation to work					
	Total	Female	Total	Female	Number	Percent un-employed	Number	Percent using car, truck, or van	Percent in carpools	Percent using public trans-portation	Number	Percent in labor force	
The State	**5 529 980**	**2 854 288**	**66.8**	**60.6**	**3 563 772**	**4.2**	**3 481 820**	**89.8**	**12.7**	**3.6**	**392 340**	**65.6**	**329 968**
COUNTY													
Accomack County	30 048	15 896	60.3	53.9	17 983	7.6	16 304	91.0	14.3	1.6	1 628	68.8	1 466
Albemarle County	61 615	32 440	66.6	61.4	40 859	3.1	39 137	90.8	12.0	1.7	4 286	63.9	3 513
Alleghany County	10 322	5 176	57.1	48.9	5 894	5.3	5 489	95.9	10.6	0.1	619	60.6	532
Amelia County	8 794	4 503	65.2	57.9	5 731	2.9	5 483	94.8	16.6	0.5	605	68.9	555
Amherst County	25 315	13 485	61.0	54.9	15 407	5.0	14 450	91.5	12.0	0.8	1 510	69.9	1 378
Appomattox County	10 712	5 644	61.5	54.3	6 593	2.9	6 294	95.9	14.0	0.1	711	67.1	617
Arlington County	161 333	80 303	74.9	69.3	117 328	2.8	116 046	66.4	11.5	23.3	8 596	64.4	7 064
Augusta County	51 860	25 900	65.2	59.9	33 801	2.5	32 461	93.8	9.7	0.2	3 160	69.6	2 751
Bath County	4 124	2 095	63.5	53.8	2 617	4.2	2 464	88.9	10.4	-	169	59.8	145
Bedford County	47 464	23 977	66.0	59.8	31 345	2.9	29 931	95.6	10.5	0.3	3 094	66.8	2 560
Bland County	5 723	2 570	49.3	46.7	2 820	4.5	2 630	95.1	9.7	0.5	303	59.4	197
Botetourt County	24 204	12 179	66.8	61.5	16 163	2.7	15 519	95.6	8.8	0.5	1 511	70.7	1 370
Brunswick County	15 074	7 024	46.4	50.1	6 970	7.2	6 363	91.7	16.1	0.8	672	64.6	611
Buchanan County	22 008	10 881	39.8	36.7	8 754	8.3	7 854	96.1	13.9	0.6	1 251	50.4	620
Buckingham County	12 484	5 507	49.2	52.8	6 136	5.5	5 668	90.1	16.6	0.8	669	75.5	632
Campbell County	40 079	20 892	64.7	58.5	25 885	3.1	24 806	94.6	9.7	0.2	2 567	67.2	2 232
Caroline County	17 267	8 732	63.9	58.0	10 963	4.4	10 352	93.6	16.1	1.3	1 006	67.6	934
Carroll County	23 758	12 198	61.4	52.7	14 597	6.1	13 447	95.9	17.1	0.3	1 321	62.5	1 167
Charles City County	5 587	2 906	64.0	61.1	3 568	3.7	3 357	94.3	14.4	0.7	241	67.6	242
Charlotte County	9 777	5 199	56.1	49.3	5 482	5.6	5 061	93.8	18.5	0.5	572	70.6	521
Chesterfield County	195 326	101 615	72.1	65.5	140 129	3.2	134 313	95.3	9.5	0.3	15 214	67.4	12 898
Clarke County	10 002	5 148	67.1	60.0	6 703	2.1	6 512	88.2	10.8	0.5	547	60.1	468
Craig County	3 998	1 968	61.1	53.3	2 443	2.8	2 340	95.1	16.2	-	253	58.1	153
Culpeper County	26 543	12 994	63.4	58.2	16 825	3.2	16 042	92.5	17.7	0.8	1 673	62.2	1 471
Cumberland County	7 023	3 716	59.6	54.2	4 189	3.5	3 956	94.1	17.0	0.3	441	76.2	492
Dickenson County	13 259	6 834	41.7	34.9	5 535	7.2	5 014	95.8	15.1	0.7	823	43.1	483
Dinwiddie County	19 258	9 864	62.2	58.0	11 899	3.8	11 314	95.6	10.6	0.3	1 217	73.3	1 100
Essex County	7 936	4 202	63.0	59.2	4 984	3.2	4 771	92.1	15.1	1.1	427	78.9	384
Fairfax County	750 436	382 904	73.1	66.1	536 360	2.6	527 464	86.5	13.1	7.3	59 594	61.2	45 690
Fauquier County	42 007	21 503	70.1	62.0	29 367	2.5	28 224	90.2	12.6	1.0	3 054	61.8	2 293
Floyd County	11 161	5 676	61.4	52.7	6 857	3.6	6 570	92.0	18.6	0.1	710	60.4	582
Fluvanna County	15 856	8 715	63.9	57.8	10 103	2.9	9 758	92.9	15.4	1.0	997	71.1	1 032
Franklin County	37 923	19 243	63.0	55.4	23 860	3.8	22 470	92.9	12.6	0.1	2 256	62.9	1 781
Frederick County	45 387	23 076	70.0	62.6	31 720	2.5	30 374	95.2	11.8	0.3	3 348	65.0	2 770
Giles County	13 406	6 964	58.1	50.4	7 788	5.4	7 295	95.9	16.8	0.2	857	61.8	610
Gloucester County	26 749	13 765	66.8	59.3	17 394	4.0	16 952	93.3	14.0	0.9	1 692	61.5	1 367
Goochland County	13 717	6 917	63.1	54.9	8 650	1.7	8 299	93.8	10.7	0.2	735	69.5	701
Grayson County	14 819	7 037	55.3	51.2	8 190	3.6	7 705	93.3	19.5	0.4	738	67.1	669
Greene County	11 493	5 800	72.3	68.3	8 309	2.7	7 925	94.3	15.5	0.5	933	75.3	887
Greensville County	9 736	3 507	40.8	56.5	3 971	4.4	3 758	95.4	14.3	0.9	307	69.4	301
Halifax County	29 648	15 869	54.9	49.6	16 276	7.4	14 679	95.4	14.3	0.4	1 821	67.2	1 454
Hanover County	65 561	33 894	70.6	64.2	46 190	2.2	44 460	94.3	8.1	0.2	5 012	71.8	4 596
Henrico County	204 487	111 177	70.0	63.6	142 975	2.9	136 872	94.6	9.8	1.1	15 660	68.9	13 416
Henry County	46 420	24 013	61.2	55.6	28 364	5.4	26 222	95.8	16.0	0.5	2 717	70.7	2 330
Highland County	2 101	1 063	57.3	44.7	1 198	6.8	1 106	90.2	19.9	-	74	41.9	46
Isle of Wight County	23 081	12 003	64.3	56.5	14 689	4.1	13 986	95.2	10.8	0.1	1 573	62.4	1 295
James City County	38 248	19 939	60.5	53.9	22 800	3.6	21 922	92.0	10.0	0.8	2 242	65.2	1 928
King and Queen County	5 316	2 780	59.2	52.2	3 136	4.1	2 913	93.6	16.6	0.8	231	56.7	242
King George County	12 632	6 288	69.1	59.0	8 196	4.2	8 187	92.9	13.2	0.9	864	70.0	913
King William County	10 096	5 187	68.6	64.0	6 910	3.1	6 594	95.5	12.9	-	792	71.5	690
Lancaster County	9 616	5 286	48.7	43.4	4 682	6.4	4 271	90.8	11.6	1.7	506	63.4	338
Lee County	18 905	9 839	48.0	42.5	9 058	8.0	8 179	94.6	13.7	0.3	1 118	54.8	759
Loudoun County	123 421	63 248	77.5	69.5	95 184	2.0	92 315	91.4	9.8	1.5	13 896	60.8	10 838
Louisa County	19 953	10 257	63.4	57.2	12 639	3.4	12 039	93.0	17.2	0.5	1 328	70.6	1 221
Lunenburg County	10 652	4 965	50.9	51.9	5 422	5.2	5 016	93.1	17.7	0.6	522	66.5	462
Madison County	9 875	5 059	64.6	57.6	6 373	3.2	6 057	89.3	12.4	0.2	679	63.3	477
Mathews County	7 569	3 933	56.0	52.1	4 180	3.2	4 020	89.3	13.7	2.6	351	72.9	363
Mecklenburg County	26 267	13 367	55.3	53.2	14 505	6.6	13 209	93.8	15.9	0.3	1 362	78.8	1 454
Middlesex County	8 216	4 297	54.5	46.8	4 462	3.9	4 233	93.0	13.9	0.9	293	58.4	229
Montgomery County	70 742	33 692	59.0	56.2	41 628	5.4	38 330	87.2	9.8	3.1	3 565	63.8	2 921
Nelson County	11 783	6 138	60.6	54.0	7 115	4.8	6 637	91.3	20.5	0.3	685	69.5	564
New Kent County	10 461	5 263	69.6	66.8	7 225	3.8	6 828	96.7	11.7	0.2	685	72.0	681
Northampton County	10 412	5 582	53.6	48.6	5 566	7.0	5 069	87.2	16.1	2.2	555	66.7	478
Northumberland County	10 238	5 480	49.8	45.5	5 095	3.9	4 815	90.9	9.8	1.3	521	73.5	396
Nottoway County	12 518	6 096	51.0	49.2	6 350	5.9	5 896	93.5	17.6	0.7	720	74.2	676
Orange County	20 562	10 740	60.7	54.3	12 477	2.9	11 935	93.1	14.6	0.6	1 384	68.0	1 059
Page County	18 497	9 418	62.3	55.6	11 511	3.9	10 847	93.2	18.9	0.2	1 061	68.8	1 008
Patrick County	15 657	8 024	60.0	52.0	9 399	4.0	8 779	92.4	15.6	0.7	982	66.6	934
Pittsylvania County	49 255	25 506	62.8	56.1	30 911	4.3	28 931	96.2	14.1	0.3	3 077	68.8	2 665
Powhatan County	17 611	7 814	61.5	65.1	10 839	1.8	10 423	94.9	9.7	0.4	1 165	70.4	995
Prince Edward County	16 218	8 325	54.7	50.8	8 849	13.3	7 466	86.0	16.4	1.3	767	74.3	754
Prince George County	25 735	11 705	65.9	64.7	13 024	4.1	15 943	85.2	8.9	2.0	1 845	65.9	1 381
Prince William County	204 002	103 251	77.1	69.9	149 208	3.0	150 526	91.5	18.8	3.1	20 038	64.6	17 104
Pulaski County	28 671	14 738	60.7	54.1	17 377	5.5	16 183	95.8	10.9	0.2	1 938	70.6	1 552
Rappahannock County	5 569	2 829	65.9	58.0	3 672	2.2	3 552	87.7	12.9	0.7	304	64.1	247
Richmond County	7 400	3 213	45.8	51.4	3 370	5.0	3 202	92.8	14.1	0.4	291	70.1	258
Roanoke County	68 544	36 936	65.7	58.8	44 997	2.1	43 419	95.4	7.7	0.2	4 113	67.2	3 465
Rockbridge County	16 794	8 384	62.7	57.0	10 499	3.6	9 964	93.0	14.0	0.5	1 001	75.1	936

Table 8. **Employment Status and Journey to Work: 2000**—Con.

[Data based on a sample (except Tables 65-68). For information on confidentiality protection, coverage, sampling error, and nonsampling error, see Appendix G.
For location of definitions, see "How to Use This Census Report"]

State County Place	Population 16 years and over												Own children under 6 years, all parents in family in labor force
			Labor force								Females with own children under 6 years		
			Percent in labor force		Civilian labor force		Workers						
								Means of transportation to work					
	Total	Female	Total	Female	Number	Percent un-employed	Number	Percent using car, truck, or van	Percent in carpools	Percent using public trans-portation	Number	Percent in labor force	
COUNTY—Con.													
Rockingham County	52 819	27 194	67.9	60.3	35 853	3.4	34 113	91.1	11.6	0.3	3 573	68.5	3 309
Russell County	24 782	12 242	47.2	43.3	11 680	6.9	10 574	95.6	13.4	0.1	1 501	45.7	777
Scott County	19 082	9 952	51.5	45.2	9 827	5.9	9 054	93.9	13.0	0.5	1 102	58.7	787
Shenandoah County	28 092	14 570	65.0	57.4	18 204	2.7	17 463	92.8	13.4	0.2	1 582	71.2	1 573
Smyth County	26 793	14 073	58.4	51.0	15 634	4.7	14 681	95.6	14.4	0.3	1 480	67.0	1 330
Southampton County	13 983	6 563	53.6	51.5	7 460	4.7	6 945	94.5	12.9	0.6	808	67.2	609
Spotsylvania County	66 138	34 290	72.2	64.5	47 152	3.2	45 409	93.3	14.2	2.3	5 539	65.5	4 724
Stafford County	66 359	33 133	76.0	67.6	46 975	3.0	48 381	91.4	17.3	2.5	6 092	67.0	5 267
Surry County	5 289	2 750	63.8	58.1	3 374	5.3	3 147	94.3	19.2	0.6	351	71.8	297
Sussex County	10 317	4 284	43.7	50.5	4 501	5.3	4 181	95.1	14.5	0.7	502	63.1	416
Tazewell County	36 235	19 318	53.4	46.1	19 346	9.1	17 141	95.5	11.4	0.4	2 094	54.5	1 380
Warren County	24 361	12 610	66.7	58.6	16 245	3.4	15 372	93.5	21.2	0.7	1 668	62.9	1 531
Washington County	41 848	21 802	59.4	52.6	24 841	4.2	23 495	94.7	9.7	0.1	2 374	62.1	1 740
Westmoreland County	13 301	6 994	56.2	51.1	7 436	4.1	7 034	95.4	18.0	0.1	695	70.5	656
Wise County	32 114	16 668	50.0	42.1	16 062	7.2	14 636	95.3	12.7	0.3	1 940	57.1	1 411
Wythe County	22 381	11 879	61.9	54.4	13 822	4.3	13 038	93.8	15.1	0.1	1 390	71.7	1 300
York County	41 855	21 831	70.9	63.2	26 168	2.8	28 636	94.5	9.0	0.5	3 134	65.5	2 753
Alexandria city	108 764	56 660	74.4	69.6	79 088	3.2	77 190	76.0	13.2	16.4	6 641	61.1	4 992
Bedford city	5 070	2 723	56.5	51.3	2 842	13.3	2 421	92.1	18.2	0.3	300	63.7	296
Bristol city	14 279	8 066	53.8	45.8	7 678	6.5	6 962	94.4	9.6	0.8	888	62.3	638
Buena Vista city	5 099	2 808	62.3	57.3	3 178	3.9	2 997	92.4	15.2	0.2	314	76.4	262
Charlottesville city	38 906	21 071	56.3	54.2	21 884	4.3	20 323	70.2	9.7	5.1	1 753	68.9	1 472
Chesapeake city	148 512	77 726	69.0	63.1	96 292	4.1	96 977	94.5	10.5	0.9	12 632	67.1	10 511
Clifton Forge city	3 510	2 005	52.2	46.5	1 827	7.3	1 657	90.8	16.4	-	208	69.2	142
Colonial Heights city	13 537	7 416	62.8	52.5	8 400	2.3	8 080	97.0	8.4	0.1	687	70.2	662
Covington city	5 088	2 710	55.6	48.0	2 831	4.8	2 640	90.8	14.6	0.3	344	72.4	292
Danville city	38 388	21 547	57.0	52.7	21 868	10.1	19 262	93.5	13.7	2.1	2 339	74.3	2 315
Emporia city	4 353	2 425	55.5	49.3	2 407	6.8	2 173	93.4	16.7	0.6	253	64.0	243
Fairfax city	17 690	9 080	69.9	62.0	12 213	2.4	11 845	85.1	11.6	7.6	1 021	58.3	782
Falls Church city	8 262	4 327	73.5	68.2	6 033	2.9	5 853	74.5	11.5	15.9	549	73.8	510
Franklin city	6 565	3 767	55.9	49.6	3 657	7.0	3 337	92.9	16.6	1.3	386	63.5	284
Fredericksburg city	16 157	9 014	67.5	60.1	10 801	9.6	9 659	83.2	12.6	4.3	877	68.1	850
Galax city	5 421	2 935	58.2	51.4	3 156	2.7	3 013	95.7	19.2	0.3	375	65.3	264
Hampton city	115 091	58 651	62.4	59.5	65 087	6.6	66 101	92.6	12.9	2.8	7 566	67.2	6 812
Harrisonburg city	35 052	18 614	59.4	55.4	20 763	9.3	18 270	80.7	10.0	3.3	1 788	60.9	1 355
Hopewell city	16 905	9 233	60.0	54.0	10 048	6.7	9 222	95.6	12.8	0.5	1 375	67.1	1 325
Lexington city	6 202	2 682	38.3	36.2	2 346	9.9	2 069	65.8	10.1	-	166	54.8	132
Lynchburg city	52 279	29 157	59.8	53.7	31 247	6.7	28 619	89.1	12.3	3.1	3 059	70.7	3 057
Manassas city	25 719	12 777	74.3	68.1	18 948	3.7	18 145	91.6	16.5	3.0	2 301	60.7	1 847
Manassas Park city	7 348	3 628	77.2	69.4	5 638	2.2	5 503	91.2	18.4	2.3	738	69.9	757
Martinsville city	12 351	6 925	54.1	47.7	6 665	8.7	6 025	95.6	17.4	0.5	682	68.0	628
Newport News city	135 532	71 280	68.3	61.8	82 798	5.6	86 282	91.7	13.0	2.8	12 045	68.3	10 600
Norfolk city	183 922	90 134	67.1	58.4	96 122	9.0	112 083	81.0	14.2	4.6	12 876	64.3	11 256
Norton city	3 164	1 770	49.6	43.4	1 569	7.3	1 455	91.9	14.3	0.4	154	51.9	113
Petersburg city	26 200	14 557	56.5	53.0	14 463	8.9	13 176	92.2	18.7	3.3	1 742	78.2	1 690
Poquoson city	8 838	4 521	66.8	59.0	5 732	3.2	5 658	95.0	7.2	0.1	525	54.3	373
Portsmouth city	77 524	40 728	62.1	56.2	43 705	7.7	43 922	88.5	15.6	3.0	5 535	69.4	5 117
Radford city	13 998	7 731	54.8	51.1	7 658	6.4	6 968	83.9	8.9	0.4	449	73.1	483
Richmond city	158 612	86 554	62.4	58.3	98 688	8.0	88 924	83.1	12.6	8.3	9 932	69.5	9 233
Roanoke city	75 372	40 947	62.7	57.8	47 178	5.8	43 694	92.1	12.4	3.1	5 052	72.5	4 824
Salem city	20 185	10 844	64.0	59.6	12 871	3.8	12 188	93.2	9.0	0.3	1 089	75.8	1 006
Staunton city	19 711	10 544	58.7	55.3	11 556	3.9	10 913	92.5	12.4	0.2	970	75.1	1 042
Suffolk city	47 731	25 477	63.6	56.2	28 933	4.9	28 372	94.2	13.7	1.2	3 701	70.4	3 527
Virginia Beach city	321 282	164 297	72.9	65.5	203 170	4.1	222 648	92.8	10.8	0.7	26 761	65.4	21 689
Waynesboro city	15 293	8 240	60.9	53.9	9 252	6.5	8 541	94.1	12.3	0.6	986	79.2	1 163
Williamsburg city	10 951	6 045	67.5	62.7	7 345	41.7	4 239	76.1	9.5	1.5	283	57.6	186
Winchester city	19 052	9 966	67.1	59.0	12 732	4.6	11 917	89.2	17.0	1.9	1 128	63.3	1 014
PLACE													
Abingdon town, Washington County	6 629	3 758	57.6	50.5	3 817	4.9	3 565	95.2	7.1	0.4	391	58.6	282
Accomac town, Accomack County	467	192	45.8	50.0	214	1.9	210	90.5	6.7	2.4	24	75.0	16
Adwolf CDP, Smyth County	1 153	556	69.2	59.7	798	3.0	766	98.4	13.7	-	93	84.9	86
Alberta town, Brunswick County	248	129	60.9	58.9	151	4.6	142	94.4	16.2	-	14	64.3	9
Alexandria city	108 764	56 660	74.4	69.6	79 088	3.2	77 190	76.0	13.2	16.4	6 641	61.1	4 992
Altavista town, Campbell County	2 702	1 547	55.8	53.6	1 502	3.2	1 429	93.5	6.9	-	170	66.5	127
Amherst town, Amherst County	1 873	1 034	51.6	42.8	967	6.2	890	93.4	11.8	1.7	105	61.9	99
Annandale CDP, Fairfax County	43 845	22 697	70.6	65.0	30 665	2.9	29 647	87.5	15.7	6.2	3 015	70.9	2 618
Appalachia town, Wise County	1 425	786	46.5	35.2	662	10.4	573	94.1	6.8	-	95	35.8	54
Appomattox town, Appomattox County	1 304	756	56.9	48.9	742	4.7	687	91.3	14.6	-	145	68.3	104
Aquia Harbour CDP, Stafford County	5 880	2 963	73.8	65.8	4 020	2.8	4 191	90.4	21.0	3.2	311	55.3	210
Arlington CDP, Arlington County	161 333	80 303	74.9	69.3	117 328	2.8	116 046	66.4	11.5	23.3	8 596	64.4	7 064
Ashland town, Hanover County	5 355	2 933	59.6	55.0	3 191	4.9	2 945	85.3	14.0	-	329	67.2	288
Atkins CDP, Smyth County	859	497	66.0	60.2	567	3.4	536	90.5	13.6	-	26	57.7	28
Bailey's Crossroads CDP, Fairfax County	18 218	8 869	63.7	56.1	11 501	5.0	10 750	78.5	19.5	12.7	1 571	48.7	1 007
Bassett CDP, Henry County	1 212	631	54.1	46.8	656	9.5	561	94.7	21.6	0.9	49	61.2	31
Basye-Bryce Mountain CDP, Shenandoah County	798	417	65.9	59.0	526	5.3	491	80.4	4.9	-	47	55.3	41
Bedford city	5 070	2 723	56.5	51.3	2 842	13.3	2 421	92.1	18.2	0.3	300	63.7	296

Table 8. **Employment Status and Journey to Work: 2000**—Con.

[Data based on a sample (except Tables 65-68). For information on confidentiality protection, coverage, sampling error, and nonsampling error, see Appendix G.
For location of definitions, see "How to Use This Census Report"]

State County Place	Population 16 years and over												Own children under 6 years, all parents in family in labor force
			Labor force								Females with own children under 6 years		
			Percent in labor force		Civilian labor force		Workers						
								Means of transportation to work					
	Total	Female	Total	Female	Number	Percent un-employed	Number	Percent using car, truck, or van	Percent in carpools	Percent using public trans-portation	Number	Percent in labor force	
PLACE—Con.													
Belle Haven town	396	223	58.8	51.6	233	12.0	202	98.0	12.4	-	17	58.8	10
Accomack County (part)	343	183	58.9	52.5	202	12.9	173	97.7	14.5	-	17	58.8	10
Northampton County (part)	53	40	58.5	47.5	31	6.5	29	100.0	-	-	-	(X)	-
Belle Haven CDP, Fairfax County	5 251	2 872	72.2	67.9	3 743	2.6	3 608	82.8	11.2	10.0	302	61.3	189
Bellwood CDP, Chesterfield County	4 556	2 216	66.4	56.8	2 990	4.3	2 832	92.7	24.7	0.7	415	58.1	242
Bensley CDP, Chesterfield County	4 151	2 171	63.8	59.7	2 633	4.4	2 496	96.7	22.0	-	328	76.8	337
Berryville town, Clarke County	2 397	1 382	62.7	56.0	1 499	3.9	1 422	89.2	11.7	0.4	135	65.2	139
Big Stone Gap town, Wise County	3 819	2 081	44.4	37.5	1 697	5.4	1 575	96.5	11.4	0.3	208	57.2	171
Blacksburg town, Montgomery County	35 972	15 733	50.9	50.6	18 235	8.2	16 004	75.9	8.5	7.0	1 001	45.6	595
Blackstone town, Nottoway County	2 789	1 683	54.4	46.3	1 511	7.9	1 363	93.8	16.9	0.7	202	78.7	175
Bloxom town, Accomack County	296	168	62.2	60.1	181	6.1	171	92.4	19.9	-	17	88.2	18
Bluefield town, Tazewell County	4 372	2 414	54.6	48.1	2 385	4.5	2 207	94.6	8.5	0.5	151	68.9	134
Blue Ridge CDP, Botetourt County	2 652	1 373	70.8	64.5	1 877	2.3	1 827	95.9	9.6	-	134	64.9	116
Bon Air CDP, Chesterfield County	12 695	6 704	67.4	63.2	8 540	2.3	8 267	94.7	7.4	0.7	757	60.1	505
Boones Mill town, Franklin County	216	109	71.3	66.1	154	4.5	145	94.5	11.0	1.4	12	75.0	8
Bowling Green town, Caroline County	805	463	50.9	40.6	407	4.4	390	91.8	9.5	-	36	69.4	33
Boyce town, Clarke County	301	146	72.8	64.4	219	4.1	205	95.1	16.1	-	22	31.8	10
Boydton town, Mecklenburg County	386	147	37.6	50.3	145	4.1	133	88.0	18.0	-	18	55.6	14
Boykins town, Southampton County	501	276	47.9	35.5	234	5.1	226	94.7	20.8	-	20	40.0	20
Branchville town, Southampton County	132	74	59.1	41.9	78	2.6	76	98.7	9.2	-	2	100.0	3
Bridgewater town, Rockingham County	4 369	2 445	62.8	58.5	2 744	5.8	2 543	85.2	7.2	0.2	220	75.9	190
Bristol city	14 279	8 066	53.8	45.8	7 678	6.5	6 962	94.4	9.6	0.8	888	62.3	638
Broadway town, Rockingham County	1 740	891	70.1	63.4	1 217	1.8	1 182	96.2	12.6	-	118	76.3	130
Brodnax town	267	144	55.1	45.1	147	10.9	128	98.4	14.1	-	13	100.0	22
Brunswick County (part)	236	123	57.2	46.3	135	11.1	117	98.3	12.8	-	13	100.0	22
Mecklenburg County (part)	31	21	38.7	38.1	12	8.3	11	100.0	27.3	-	-	(X)	-
Brookneal town, Campbell County	968	554	56.6	47.5	548	10.2	488	94.3	8.4	0.4	69	88.4	75
Buchanan town, Botetourt County	1 011	528	61.7	54.5	624	3.8	596	93.8	14.4	0.2	54	61.1	40
Buena Vista city	5 099	2 808	62.3	57.3	3 178	3.9	2 997	92.4	15.2	0.2	314	76.4	262
Bull Run CDP, Prince William County	8 568	4 382	79.3	70.9	6 739	2.8	6 435	93.6	18.6	2.1	952	67.5	902
Burke CDP, Fairfax County	43 826	23 060	75.8	68.5	31 973	2.2	32 169	90.5	16.7	5.1	3 356	61.2	2 398
Burkeville town, Nottoway County	383	206	55.4	51.9	212	7.5	194	92.3	7.7	-	15	86.7	15
Cana CDP, Carroll County	1 045	560	71.0	64.1	742	7.5	665	95.8	5.7	-	83	84.3	92
Cape Charles town, Northampton County	863	513	54.6	48.9	471	5.7	430	80.2	22.6	2.3	42	59.5	39
Capron town, Southampton County	138	63	65.2	55.6	90	4.4	84	100.0	11.9	-	6	50.0	4
Castlewood CDP, Russell County	1 667	869	48.6	44.4	810	3.3	772	95.9	9.3	-	93	77.4	81
Cave Spring CDP, Roanoke County	20 064	10 733	68.2	61.2	13 656	1.6	13 298	94.8	5.9	0.3	1 147	63.4	933
Cedar Bluff town, Tazewell County	803	464	57.5	51.7	462	6.5	424	95.8	10.6	-	50	44.0	43
Centreville CDP, Fairfax County	35 692	18 368	81.1	74.8	28 491	2.4	27 862	91.8	13.1	3.5	4 032	66.0	3 203
Chamberlayne CDP, Henrico County	3 744	2 024	60.9	55.0	2 280	4.3	2 145	95.6	6.8	0.6	214	86.4	205
Chantilly CDP, Fairfax County	31 564	16 050	80.0	73.6	24 867	2.5	24 340	87.6	12.0	6.4	2 471	66.7	2 173
Charlotte Court House town, Charlotte County	356	176	51.4	46.6	183	2.2	178	93.8	12.4	-	20	75.0	26
Charlottesville city	38 906	21 071	56.3	54.2	21 884	4.3	20 323	70.2	9.7	5.1	1 753	68.9	1 472
Chase City town, Mecklenburg County	1 888	1 028	48.8	40.1	922	13.6	778	92.3	24.4	-	97	53.6	90
Chatham town, Pittsylvania County	1 113	518	56.4	49.8	628	5.3	579	88.9	9.7	0.2	34	67.6	45
Chatmoss CDP, Henry County	1 346	679	62.3	44.9	838	4.3	780	93.6	3.5	-	94	44.7	47
Cheriton town, Northampton County	419	224	54.7	50.0	229	-	229	86.0	23.1	-	33	66.7	27
Chesapeake city	148 512	77 726	69.0	63.1	96 292	4.1	96 977	94.5	10.5	0.9	12 632	67.1	10 511
Chester CDP, Chesterfield County	13 339	6 875	71.3	63.0	9 411	3.4	8 973	96.3	10.6	-	1 132	64.9	861
Chesterfield Court House CDP, Chesterfield County	2 775	1 367	67.6	66.6	1 871	2.9	1 792	95.9	4.7	0.3	190	87.4	191
Chilhowie town, Smyth County	1 526	899	49.0	39.6	748	6.6	679	92.6	10.2	0.3	79	62.0	66
Chincoteague town, Accomack County	3 667	1 941	62.0	54.5	2 242	6.7	2 072	88.0	11.1	-	116	79.3	131
Christiansburg town, Montgomery County	13 292	6 983	69.4	63.8	9 196	2.2	8 954	95.0	9.0	0.2	1 181	73.6	1 010
Claremont town, Surry County	297	162	58.9	52.5	175	2.3	170	93.5	15.3	1.2	12	50.0	6
Clarksville town	1 062	593	57.2	47.2	607	4.8	567	93.7	12.9	-	49	83.7	67
Halifax County (part)	-	-	(X)	(X)	-	(X)	-	(X)	(X)	(X)	-	(X)	-
Mecklenburg County (part)	1 062	593	57.2	47.2	607	4.8	567	93.7	12.9	-	49	83.7	67
Claypool Hill CDP, Tazewell County	1 482	780	64.0	60.5	948	4.6	876	97.7	8.0	0.2	105	75.2	120
Cleveland town, Russell County	131	70	29.0	24.3	38	26.3	28	85.7	17.9	-	6	-	-
Clifton town, Fairfax County	148	60	83.8	76.7	124	-	120	89.2	13.3	4.2	13	53.8	11
Clifton Forge city	3 510	2 005	52.2	46.5	1 827	7.3	1 657	90.8	16.4	-	208	69.2	142
Clinchco town, Dickenson County	314	180	35.7	26.7	112	3.6	106	85.8	27.4	-	15	26.7	9
Clinchport town, Scott County	61	22	45.9	36.4	28	21.4	22	100.0	18.2	-	3	-	-
Clintwood town, Dickenson County	1 311	729	39.4	34.2	517	10.8	456	94.7	11.8	-	61	55.7	37
Cloverdale CDP, Botetourt County	2 155	1 105	69.7	59.5	1 503	1.7	1 461	93.7	6.6	0.6	151	57.0	136
Coeburn town, Wise County	1 552	809	45.3	35.1	703	10.0	620	96.6	9.0	-	123	41.5	72
Collinsville CDP, Henry County	6 239	3 365	61.2	54.3	3 816	4.0	3 586	96.9	15.3	0.6	457	71.8	372
Colonial Beach town, Westmoreland County	2 534	1 391	55.2	51.8	1 376	5.0	1 307	96.4	17.7	-	133	84.2	129
Colonial Heights city	13 537	7 416	62.8	52.5	8 400	2.3	8 080	97.0	8.4	0.1	687	70.2	662
Columbia town, Fluvanna County	21	13	47.6	38.5	10	-	10	70.0	20.0	-	-	(X)	-
Courtland town, Southampton County	1 003	500	45.4	42.4	455	5.3	414	98.6	9.9	-	58	70.7	51
Covington city	5 088	2 710	55.6	48.0	2 831	4.8	2 640	90.8	14.6	0.3	344	72.4	292
Craigsville town, Augusta County	770	412	54.0	46.4	416	2.9	402	97.3	19.4	-	46	56.5	30
Crewe town, Nottoway County	1 715	919	61.4	52.3	1 044	5.6	983	91.5	15.2	0.3	146	65.8	146
Crimora CDP, Augusta County	1 428	712	65.6	57.3	923	5.1	868	96.9	9.4	0.6	82	62.2	48
Crozet CDP, Albemarle County	2 104	1 141	64.3	59.3	1 353	1.8	1 303	95.8	13.7	-	167	69.5	156

Table 8. **Employment Status and Journey to Work: 2000**—Con.

[Data based on a sample (except Tables 65-68). For information on confidentiality protection, coverage, sampling error, and nonsampling error, see Appendix G.
For location of definitions, see "How to Use This Census Report"]

State County Place	Population 16 years and over												Own children under 6 years, all parents in family in labor force
			Labor force								Females with own children under 6 years		
			Percent in labor force		Civilian labor force		Workers						
								Means of transportation to work					
	Total	Female	Total	Female	Number	Percent unemployed	Number	Percent using car, truck, or van	Percent in carpools	Percent using public transportation	Number	Percent in labor force	
PLACE—Con.													
Culpeper town, Culpeper County	7 528	4 035	67.9	58.8	5 109	3.6	4 805	94.6	20.6	-	589	66.2	542
Dahlgren CDP, King George County	738	407	65.7	58.2	463	-	485	89.7	5.6	-	35	100.0	44
Dale City CDP, Prince William County	39 553	20 060	77.6	71.5	29 637	3.5	29 170	92.6	20.4	3.7	3 788	69.5	3 681
Daleville CDP, Botetourt County	1 068	526	72.5	65.6	774	0.8	764	94.8	10.1	-	83	81.9	83
Damascus town, Washington County	866	477	45.5	37.5	392	3.6	377	92.3	13.0	-	39	64.1	37
Danville city	38 388	21 547	57.0	52.7	21 868	10.1	19 262	93.5	13.7	2.1	2 339	74.3	2 315
Dayton town, Rockingham County	1 035	532	67.6	63.0	698	2.1	667	91.5	8.2	-	69	69.6	68
Dendron town, Surry County	245	137	71.4	64.2	175	6.3	155	95.5	14.8	-	19	68.4	13
Dillwyn town, Buckingham County	440	263	33.4	29.7	147	2.7	141	95.7	21.3	-	25	68.0	21
Dooms CDP, Augusta County	1 004	491	62.1	57.2	623	5.0	571	95.4	5.1	-	17	52.9	15
Drakes Branch town, Charlotte County	398	223	58.0	54.3	231	2.6	208	95.2	19.2	0.5	16	81.3	15
Dryden CDP, Lee County	1 015	559	35.9	33.6	364	10.4	326	94.8	9.5	1.5	80	52.5	61
Dublin town, Pulaski County	2 245	962	40.8	44.2	916	6.0	843	95.7	11.2	-	138	60.9	116
Duffield town, Scott County	50	27	52.0	59.3	26	-	24	100.0	8.3	-	2	-	-
Dumbarton CDP, Henrico County	5 659	3 219	66.0	59.9	3 736	3.8	3 523	96.1	14.8	1.2	351	74.1	315
Dumfries town, Prince William County	3 279	1 770	72.1	67.7	2 319	4.4	2 234	93.2	24.3	2.6	397	75.6	409
Dungannon town, Scott County	232	129	50.4	37.2	117	2.6	110	92.7	8.2	-	14	50.0	10
Dunn Loring CDP, Fairfax County	6 176	3 166	69.5	63.2	4 243	2.5	4 129	83.5	10.4	12.5	502	63.9	506
East Highland Park CDP, Henrico County	9 707	5 415	64.3	60.2	6 229	5.2	5 732	95.6	12.0	1.6	647	81.5	651
Eastville town, Northampton County	177	68	46.3	55.9	82	3.7	76	88.2	6.6	-	4	100.0	3
Edinburg town, Shenandoah County	685	385	57.1	50.1	391	1.8	380	92.6	10.0	-	15	80.0	25
Elkton town, Rockingham County	1 592	844	68.0	59.6	1 079	2.7	1 035	96.5	15.7	1.1	91	64.8	80
Elliston-Lafayette CDP, Montgomery County	912	507	61.5	60.2	561	2.1	549	96.7	17.7	-	98	54.1	72
Emory-Meadow View CDP, Washington County	2 179	1 147	54.2	47.0	1 180	5.2	1 119	84.7	15.9	-	72	27.8	38
Emporia city	4 353	2 425	55.5	49.3	2 407	6.8	2 173	93.4	16.7	0.6	253	64.0	243
Ettrick CDP, Chesterfield County	4 787	2 720	60.1	58.5	2 879	26.2	2 061	85.4	15.2	1.1	166	91.0	214
Ewing CDP, Lee County	425	205	48.9	40.5	208	8.2	181	77.9	-	-	11	45.5	-
Exmore town, Northampton County	905	499	60.4	55.3	547	6.4	493	88.8	19.7	0.2	60	76.7	64
Fairfax city	17 690	9 080	69.9	62.0	12 213	2.4	11 845	85.1	11.6	7.6	1 021	58.3	782
Fairlawn CDP, Pulaski County	1 832	974	68.8	60.9	1 261	3.9	1 203	98.8	5.9	-	116	94.0	147
Fairview Beach CDP, King George County	210	91	56.2	35.2	118	7.6	109	83.5	15.6	10.1	15	100.0	18
Falls Church city	8 262	4 327	73.5	68.2	6 033	2.9	5 853	74.5	11.5	15.9	549	73.8	510
Falmouth CDP, Stafford County	2 806	1 554	69.6	60.8	1 882	2.3	1 886	93.7	12.5	3.6	212	67.0	167
Fancy Gap CDP, Carroll County	209	113	45.5	40.7	95	10.5	85	89.4	22.4	-	-	(X)	-
Farmville town	5 865	3 442	52.1	44.1	3 058	19.1	2 398	74.7	14.8	1.9	188	80.9	244
Cumberland County (part)	387	230	57.9	53.9	224	3.6	200	94.5	16.0	-	25	76.0	15
Prince Edward County (part)	5 478	3 212	51.7	43.4	2 834	20.3	2 198	72.9	14.6	2.1	163	81.6	229
Ferrum CDP, Franklin County	1 164	490	63.7	56.9	742	27.2	540	73.7	4.1	-	60	45.0	13
Fieldale CDP, Henry County	741	401	47.9	36.4	355	7.0	318	91.2	11.0	-	31	48.4	19
Fincastle town, Botetourt County	306	161	62.4	70.2	191	-	185	95.1	8.6	-	13	84.6	15
Fishersville CDP, Augusta County	3 996	2 154	61.9	54.8	2 472	3.0	2 371	95.0	10.1	-	226	73.5	237
Floyd town, Floyd County	373	223	63.0	52.9	235	2.6	222	91.9	21.6	-	14	71.4	17
Forest CDP, Bedford County	6 069	3 135	70.7	62.0	4 292	3.0	4 155	97.4	7.3	-	350	56.6	291
Fort Belvoir CDP, Fairfax County	4 087	2 069	77.8	65.8	1 562	9.5	2 988	95.1	17.3	1.8	963	60.5	730
Fort Chiswell CDP, Wythe County	814	423	74.6	64.5	607	5.1	569	97.4	17.9	-	84	75.0	113
Fort Hunt CDP, Fairfax County	9 954	5 158	65.0	56.4	6 198	0.8	6 372	85.3	12.8	6.6	654	56.3	591
Fort Lee CDP, Prince George County	5 369	2 225	87.2	75.1	1 040	7.7	4 371	54.7	12.4	7.0	683	49.0	371
Franconia CDP, Fairfax County	25 543	13 524	80.6	75.1	19 155	2.5	19 895	84.4	13.0	11.5	2 025	67.0	1 711
Franklin city	6 565	3 767	55.9	49.6	3 657	7.0	3 337	92.9	16.6	1.3	386	63.5	284
Fredericksburg city	16 157	9 014	67.5	60.1	10 801	9.6	9 659	83.2	12.6	4.3	877	68.1	850
Fries town, Grayson County	493	288	44.4	36.1	219	6.4	203	93.6	13.3	-	12	50.0	16
Front Royal town, Warren County	10 592	5 702	63.5	57.6	6 722	3.6	6 320	92.9	23.2	0.8	701	76.3	850
Gainesville CDP, Prince William County	3 313	1 748	75.8	67.4	2 500	2.4	2 417	91.2	14.9	2.1	283	55.1	256
Galax city	5 421	2 935	58.2	51.4	3 156	2.7	3 013	95.7	19.2	0.3	375	65.3	264
Gate City town, Scott County	1 860	1 029	56.7	51.4	1 054	6.3	968	92.5	8.0	0.7	80	81.3	97
Glade Spring town, Washington County	1 137	610	53.9	48.0	613	6.0	569	96.3	13.9	0.5	54	53.7	33
Glasgow town, Rockbridge County	808	431	57.7	50.3	466	5.4	431	95.6	17.4	-	37	78.4	41
Glen Allen CDP, Henrico County	9 851	5 292	79.5	74.1	7 807	2.2	7 570	96.3	8.0	0.4	782	76.7	793
Glen Lyn town, Giles County	100	58	57.0	51.7	57	10.5	51	96.1	23.5	-	12	66.7	13
Gloucester Courthouse CDP, Gloucester County	1 888	1 097	52.4	47.0	967	9.4	898	89.5	13.5	-	55	9.1	9
Gloucester Point CDP, Gloucester County	7 373	3 749	68.5	61.6	4 895	4.6	4 779	92.4	17.2	0.7	401	74.8	360
Gordonsville town	1 208	681	63.2	57.9	764	4.6	716	94.0	15.1	-	69	69.6	54
Louisa County (part)	8	3	100.0	100.0	8	-	8	100.0	-	-	-	(X)	3
Orange County (part)	1 200	678	63.0	57.7	756	4.6	708	93.9	15.3	-	69	69.6	51
Goshen town, Rockbridge County	315	174	51.4	47.7	162	7.4	150	98.0	20.7	-	25	56.0	19
Great Falls CDP, Fairfax County	6 358	3 236	66.0	51.5	4 173	1.3	4 071	84.2	7.2	1.5	503	46.9	320
Greenville CDP, Augusta County	1 134	253	25.4	52.2	288	3.8	277	94.6	2.2	-	23	73.9	16
Gretna town, Pittsylvania County	1 080	630	48.6	44.4	525	6.3	483	91.7	18.4	0.8	51	90.2	50
Grottoes town	1 530	825	66.7	61.6	1 021	2.8	982	96.9	4.7	0.6	140	65.0	120
Augusta County (part)	-	-	(X)	(X)	-	(X)	-	(X)	(X)	(X)	-	(X)	-
Rockingham County (part)	1 530	825	66.7	61.6	1 021	2.8	982	96.9	4.7	0.6	140	65.0	120
Groveton CDP, Fairfax County	16 558	8 352	72.8	69.0	11 658	3.6	11 446	79.9	12.5	14.7	1 320	65.7	1 119
Grundy town, Buchanan County	823	427	53.8	50.8	443	7.7	404	91.3	7.4	-	36	55.6	28
Halifax town, Halifax County	1 225	611	50.2	48.0	615	7.0	562	93.4	7.1	0.7	54	66.7	38
Hallwood town, Accomack County	215	106	65.1	63.2	140	5.7	130	92.3	23.1	4.6	8	50.0	7
Hamilton town, Loudoun County	435	233	74.0	72.1	322	0.6	313	92.7	7.7	1.6	32	68.8	34
Hampden Sydney CDP, Prince Edward County	1 126	143	55.0	72.0	619	47.8	303	55.1	6.9	-	22	100.0	21

Table 8. **Employment Status and Journey to Work: 2000**—Con.

[Data based on a sample (except Tables 65-68). For information on confidentiality protection, coverage, sampling error, and nonsampling error, see Appendix G. For location of definitions, see "How to Use This Census Report"]

State County Place	Population 16 years and over												Own children under 6 years, all parents in family in labor force
			Labor force								Females with own children under 6 years		
			Percent in labor force		Civilian labor force		Workers						
								Means of transportation to work					
	Total	Female	Total	Female	Number	Percent unemployed	Number	Percent using car, truck, or van	Percent in carpools	Percent using public transportation	Number	Percent in labor force	
PLACE—Con.													
Hampton city	115 091	58 651	62.4	59.5	65 087	6.6	66 101	92.6	12.9	2.8	7 566	67.2	6 812
Harrisonburg city	35 052	18 614	59.4	55.4	20 763	9.3	18 270	80.7	10.0	3.3	1 788	60.9	1 355
Haymarket town, Prince William County	648	312	80.7	71.2	519	1.2	512	92.4	13.1	2.5	76	51.3	65
Haysi town, Dickenson County	155	86	55.5	44.2	86	4.7	78	85.9	11.5	-	9	77.8	10
Herndon town, Fairfax County	16 469	7 811	76.1	68.3	12 462	2.2	12 064	90.6	16.0	3.5	1 653	61.9	1 275
Highland Springs CDP, Henrico County	11 331	6 320	72.3	67.4	8 162	3.9	7 700	94.5	13.3	0.9	1 014	80.0	1 001
Hillsboro town, Loudoun County	72	39	63.9	56.4	44	-	40	87.5	-	-	2	100.0	2
Hillsville town, Carroll County	2 170	1 172	54.7	43.3	1 187	4.4	1 116	94.5	14.9	-	123	65.0	100
Hollins CDP	11 911	6 946	59.4	52.9	7 066	3.3	6 692	93.3	8.1	0.2	596	68.3	474
Botetourt County (part)	143	100	86.0	89.0	123	7.3	107	88.8	-	11.2	-	(X)	-
Roanoke County (part)	11 768	6 846	59.1	52.4	6 943	3.2	6 585	93.3	8.2	-	596	68.3	474
Honaker town, Russell County	755	423	44.2	36.4	334	4.8	297	92.9	18.9	-	45	55.6	33
Hopewell city	16 905	9 233	60.0	54.0	10 048	6.7	9 222	95.6	12.8	0.5	1 375	67.1	1 325
Horse Pasture CDP, Henry County	1 826	929	59.3	51.0	1 082	3.2	1 047	93.4	9.0	1.3	94	60.6	72
Huntington CDP, Fairfax County	7 384	3 664	75.9	70.9	5 412	3.9	5 269	69.3	8.4	26.6	295	80.3	331
Hurt town, Pittsylvania County	996	540	65.8	63.9	653	4.9	620	94.0	9.8	0.8	70	92.9	75
Hybla Valley CDP, Fairfax County	12 842	6 736	68.4	61.1	8 560	3.8	8 361	83.0	15.3	10.6	1 114	61.0	814
Idylwood CDP, Fairfax County	13 233	6 622	73.7	66.7	9 671	2.3	9 372	81.0	11.3	13.8	1 019	47.1	522
Independence town, Grayson County	879	496	44.3	36.5	389	2.3	374	88.8	13.6	0.3	35	62.9	24
Iron Gate town, Alleghany County	350	173	50.9	42.8	178	0.6	171	93.0	16.4	-	16	31.3	4
Irvington town, Lancaster County	621	344	40.4	32.0	251	1.2	243	83.5	5.3	0.8	17	58.8	11
Ivor town, Southampton County	265	145	55.5	40.0	147	8.2	133	95.5	6.8	-	24	58.3	12
Jarratt town	503	276	47.9	39.5	241	2.5	225	93.3	6.7	-	37	73.0	29
Greensville County (part)	344	198	50.0	43.4	172	2.3	160	95.0	7.5	-	32	84.4	29
Sussex County (part)	159	78	43.4	29.5	69	2.9	65	89.2	4.6	-	5	-	-
Jefferson CDP, Fairfax County	21 984	11 154	71.9	65.9	15 733	2.9	15 127	87.2	15.8	7.5	1 524	61.6	1 266
Jolivue CDP, Augusta County	856	496	61.7	49.6	528	5.1	501	91.4	4.4	1.4	72	73.6	48
Jonesville town, Lee County	862	442	42.7	41.2	368	8.2	331	93.7	11.2	0.3	57	57.9	50
Keller town, Accomack County	146	78	41.8	37.2	61	1.6	60	98.3	23.3	-	11	81.8	14
Kenbridge town, Lunenburg County	1 036	511	59.0	54.8	607	4.4	577	88.7	17.2	0.7	44	77.3	61
Keokee CDP, Lee County	243	137	45.7	38.7	111	-	111	100.0	38.7	-	7	-	-
Keysville town, Charlotte County	646	370	45.7	40.5	295	2.7	283	94.3	18.7	-	28	78.6	21
Kilmarnock town	993	585	44.4	33.2	441	5.0	417	90.4	12.5	-	45	68.9	29
Lancaster County (part)	948	561	44.6	33.7	423	5.2	399	90.0	12.3	-	45	68.9	29
Northumberland County (part)	45	24	40.0	20.8	18	-	18	100.0	16.7	-	-	(X)	-
La Crosse town, Mecklenburg County	467	266	63.0	56.8	292	8.9	261	98.5	32.2	-	19	89.5	25
Lake Barcroft CDP, Fairfax County	7 320	3 748	66.8	60.3	4 830	2.4	4 695	84.6	13.1	7.7	498	59.4	389
Lake Monticello CDP, Fluvanna County	5 381	2 872	62.9	59.8	3 380	2.8	3 264	93.0	12.1	0.5	423	62.9	349
Lake Ridge CDP, Prince William County	22 620	12 065	77.8	71.3	16 579	2.3	17 006	91.6	20.1	3.5	1 872	61.0	1 367
Lakeside CDP, Henrico County	9 185	5 030	67.4	60.4	6 186	2.9	5 956	94.3	10.8	1.4	535	67.9	496
Laurel CDP, Henrico County	12 084	6 171	70.1	67.5	8 458	3.2	8 045	95.5	10.5	0.7	692	63.3	557
Laurel Park CDP, Henry County	686	395	77.6	76.5	532	7.0	495	96.8	10.9	-	14	100.0	14
Lawrenceville town, Brunswick County	1 094	640	57.1	52.0	625	20.3	480	77.9	19.4	2.1	44	68.2	41
Laymantown CDP, Botetourt County	1 458	770	71.9	67.9	1 048	4.2	987	97.5	3.2	-	91	100.0	149
Lebanon town, Russell County	2 675	1 442	42.0	36.2	1 117	7.7	1 006	96.4	13.0	-	148	28.4	47
Leesburg town, Loudoun County	20 654	10 748	77.1	69.5	15 870	2.1	15 340	92.4	10.0	0.7	2 371	62.7	1 949
Lexington city	6 202	2 682	38.3	36.2	2 346	9.9	2 069	65.8	10.1	-	166	54.8	132
Lincolnia CDP, Fairfax County	12 250	6 092	68.8	61.0	8 326	3.2	7 949	85.4	16.1	8.5	1 040	66.0	933
Linton Hall CDP, Prince William County	5 864	2 985	80.7	71.8	4 677	2.0	4 564	92.9	10.2	2.2	997	55.0	729
Loch Lomond CDP, Prince William County	2 443	1 168	75.9	66.6	1 847	2.8	1 793	92.0	14.6	1.5	208	74.5	185
Lorton CDP, Fairfax County	13 805	5 885	62.3	69.8	8 205	2.3	8 310	89.4	13.4	6.3	1 197	64.2	921
Louisa town, Louisa County	1 092	603	60.1	51.2	656	4.4	620	91.5	12.9	1.9	70	61.4	75
Lovettsville town, Loudoun County	668	356	79.3	71.3	530	4.0	502	89.6	14.1	3.2	60	75.0	53
Low Moor CDP, Alleghany County	278	162	57.2	53.1	159	3.8	153	95.4	24.2	-	19	68.4	16
Luray town, Page County	3 898	2 125	59.4	51.6	2 316	4.1	2 196	94.8	16.3	-	234	80.8	240
Lynchburg city	52 279	29 157	59.8	53.7	31 247	6.7	28 619	89.1	12.3	3.1	3 059	70.7	3 057
Lyndhurst CDP, Augusta County	1 300	640	58.1	54.2	755	0.5	728	100.0	22.8	-	63	87.3	71
McKenney town, Dinwiddie County	377	196	67.9	59.2	254	4.3	243	80.2	7.0	6.2	15	60.0	7
McLean CDP, Fairfax County	30 399	16 022	65.1	55.0	19 680	1.6	19 271	84.1	10.2	5.6	2 122	55.0	1 451
Madison town, Madison County	166	91	52.4	52.7	87	4.6	81	86.4	6.2	-	6	66.7	4
Madison Heights CDP, Amherst County	9 137	4 921	56.0	50.8	5 108	3.5	4 886	93.9	14.0	0.7	555	73.9	510
Manassas city	25 719	12 777	74.3	68.1	18 948	3.7	18 145	91.6	16.5	3.0	2 301	60.7	1 847
Manassas Park city	7 348	3 628	77.2	69.4	5 638	2.2	5 503	91.2	18.4	2.3	738	69.9	757
Mantua CDP, Fairfax County	5 912	3 170	60.1	53.5	3 516	3.2	3 352	82.7	8.7	8.8	327	44.6	186
Marion town, Smyth County	5 352	2 906	50.4	45.9	2 695	3.9	2 555	95.2	16.1	0.3	244	60.7	224
Martinsville city	12 351	6 925	54.1	47.7	6 665	8.7	6 025	95.6	17.4	0.5	682	68.0	628
Massanutten CDP, Rockingham County	1 485	743	73.9	69.3	1 089	2.0	1 060	96.9	10.8	-	109	77.1	95
Matoaca CDP, Chesterfield County	1 779	937	64.3	55.2	1 144	2.4	1 104	99.1	9.3	-	119	61.3	65
Max Meadows CDP, Wythe County	424	209	55.7	51.2	226	17.3	197	90.9	23.4	-	33	78.8	46
Mechanicsville CDP, Hanover County	23 057	12 213	72.4	66.4	16 660	2.2	15 989	96.4	7.5	0.1	2 023	76.8	1 860
Melfa town, Accomack County	394	225	65.2	60.9	257	9.3	230	99.1	18.7	-	17	58.8	15
Merrifield CDP, Fairfax County	9 094	4 420	72.5	66.2	6 579	4.0	6 233	77.1	9.4	16.0	685	59.9	503
Merrimac CDP, Montgomery County	1 557	880	51.0	39.2	794	9.6	711	93.2	12.7	-	77	83.1	91
Middleburg town, Loudoun County	516	304	62.4	55.3	322	3.1	310	78.4	6.5	-	31	58.1	32
Middletown town, Frederick County	746	401	71.4	66.3	533	3.4	501	96.6	13.4	-	73	72.6	60
Mineral town, Louisa County	351	187	61.0	55.1	214	3.7	199	95.5	13.1	-	26	73.1	26
Montclair CDP, Prince William County	11 356	5 916	76.8	70.9	8 157	3.1	8 383	90.6	22.3	4.0	1 017	63.4	788

Table 8. **Employment Status and Journey to Work: 2000**—Con.

[Data based on a sample (except Tables 65-68). For information on confidentiality protection, coverage, sampling error, and nonsampling error, see Appendix G.
For location of definitions, see "How to Use This Census Report"]

State County Place	Population 16 years and over												Own children under 6 years, all parents in family in labor force
			Labor force								Females with own children under 6 years		
			Percent in labor force		Civilian labor force		Workers						
								Means of transportation to work					
	Total	Female	Total	Female	Number	Percent un-employed	Number	Percent using car, truck, or van	Percent in carpools	Percent using public trans-portation	Number	Percent in labor force	
PLACE—Con.													
Monterey town, Highland County	151	85	56.3	51.8	85	4.7	79	77.2	17.7	-	2	-	-
Montrose CDP, Henrico County	5 250	3 008	67.5	63.7	3 538	4.9	3 293	95.2	14.7	1.2	412	71.8	395
Montross town, Westmoreland County	273	160	62.3	55.6	170	-	170	92.4	10.6	-	17	76.5	24
Mount Crawford town, Rockingham County	187	104	64.7	61.5	121	3.3	117	81.2	1.7	-	5	-	-
Mount Jackson town, Shenandoah County	1 295	653	70.7	60.6	916	1.3	895	92.0	25.3	-	97	69.1	86
Mount Vernon CDP, Fairfax County	21 890	11 575	70.7	65.2	15 068	3.9	14 684	84.5	15.1	10.6	1 651	65.8	1 458
Narrows town, Giles County	1 676	992	56.3	49.0	943	8.8	847	96.6	18.4	-	130	75.4	103
Nassawadox town, Northampton County	503	296	38.0	39.9	191	12.6	158	82.3	17.7	-	26	96.2	33
New Castle town, Craig County	135	71	61.5	52.1	83	6.0	75	93.3	25.3	-	12	50.0	11
Newington CDP, Fairfax County	14 693	7 631	75.0	69.1	10 495	2.3	10 698	88.0	17.0	7.8	1 244	64.7	1 066
New Market town, Shenandoah County	1 331	716	60.7	55.4	808	2.0	776	89.6	16.1	-	65	72.3	71
Newport News city	135 532	71 280	68.3	61.8	82 798	5.6	86 282	91.7	13.0	2.8	12 045	68.3	10 600
Newsoms town, Southampton County	213	111	63.8	56.8	132	3.8	131	92.4	15.3	-	8	100.0	9
Nickelsville town, Scott County	334	191	45.2	39.8	151	7.9	131	96.2	5.3	-	30	60.0	25
Nokesville CDP, Prince William County	930	481	74.9	72.6	697	4.2	652	92.0	20.6	1.7	77	81.8	56
Norfolk city	183 922	90 134	67.1	58.4	96 122	9.0	112 083	81.0	14.2	4.6	12 876	64.3	11 256
North Shore CDP, Franklin County	1 941	937	50.7	45.3	985	2.1	944	82.0	8.9	-	27	37.0	21
North Springfield CDP, Fairfax County	7 146	3 548	70.7	66.3	4 902	2.6	4 801	89.3	14.7	5.9	499	69.5	469
Norton city	3 164	1 770	49.6	43.4	1 569	7.3	1 455	91.9	14.3	0.4	154	51.9	113
Oak Level CDP, Henry County	811	372	61.9	57.8	502	4.0	472	100.0	8.3	-	37	100.0	67
Oakton CDP, Fairfax County	23 569	12 091	73.9	66.2	17 248	3.1	16 708	81.4	10.9	12.8	1 800	59.6	1 136
Occoquan town	535	312	78.9	80.4	422	4.0	394	92.9	8.6	5.8	17	76.5	42
Fairfax County (part)	-	-	(X)	(X)	-	(X)	-	(X)	(X)	(X)	-	(X)	-
Prince William County (part)	535	312	78.9	80.4	422	4.0	394	92.9	8.6	5.8	17	76.5	42
Onancock town, Accomack County	1 237	729	53.8	46.2	660	9.1	594	91.8	14.3	0.8	47	55.3	48
Onley town, Accomack County	400	228	59.5	54.8	238	2.5	221	92.8	12.7	1.8	19	57.9	21
Orange town, Orange County	3 225	1 820	52.4	50.6	1 690	2.2	1 638	89.4	10.0	0.4	253	82.6	190
Painter town, Accomack County	188	111	58.5	50.5	110	7.3	102	89.2	-	2.0	2	100.0	6
Pamplin City town	149	78	49.7	37.2	74	13.5	64	95.3	28.1	-	14	7.1	2
Appomattox County (part)	139	71	48.9	36.6	68	14.7	58	94.8	20.7	-	14	7.1	2
Prince Edward County (part)	10	7	60.0	42.9	6	-	6	100.0	100.0	-	-	(X)	-
Parksley town, Accomack County	644	347	67.7	65.7	436	7.1	396	97.5	16.7	-	35	94.3	32
Patrick Springs CDP, Patrick County	1 563	821	65.3	57.6	1 021	1.4	966	90.9	13.1	-	126	86.5	145
Pearisburg town, Giles County	2 087	1 133	55.7	47.7	1 162	6.2	1 083	94.8	13.0	1.2	159	57.2	101
Pembroke town, Giles County	846	441	60.9	53.1	515	2.3	499	93.6	17.8	0.4	66	75.8	68
Penhook CDP, Franklin County	538	266	66.4	55.6	357	2.5	348	100.0	27.0	-	17	47.1	25
Pennington Gap town, Lee County	1 510	881	40.5	32.8	611	6.7	559	94.8	16.3	-	77	51.9	61
Petersburg city	26 200	14 557	56.5	53.0	14 463	8.9	13 176	92.2	18.7	3.3	1 742	78.2	1 690
Phenix town, Charlotte County	154	83	64.3	60.2	99	5.1	94	90.4	12.8	-	4	75.0	5
Pimmit Hills CDP, Fairfax County	4 938	2 437	73.4	69.6	3 586	0.6	3 530	82.9	10.1	9.9	320	62.2	208
Pocahontas town, Tazewell County	358	177	45.8	37.9	164	7.3	148	93.9	6.1	-	28	64.3	20
Poquoson city	8 838	4 521	66.8	59.0	5 732	3.2	5 658	95.0	7.2	0.1	525	54.3	373
Port Royal town, Caroline County	135	69	56.3	47.8	76	5.3	67	92.5	25.4	-	14	78.6	17
Portsmouth city	77 524	40 728	62.1	56.2	43 705	7.7	43 922	88.5	15.6	3.0	5 535	69.4	5 117
Pound town, Wise County	852	451	49.3	40.1	420	9.3	372	90.9	9.7	-	67	34.3	22
Pulaski town, Pulaski County	7 544	4 089	54.9	45.7	4 133	8.5	3 692	92.3	13.1	0.6	497	66.2	350
Purcellville town, Loudoun County	2 533	1 353	71.3	63.2	1 802	2.6	1 738	91.9	5.8	0.3	259	65.6	222
Quantico town, Prince William County	464	232	65.3	64.7	274	5.8	279	71.0	15.1	5.7	33	30.3	20
Quantico Station CDP	4 483	1 512	82.6	55.5	931	6.9	3 549	77.2	15.9	1.1	757	43.6	419
Prince William County (part)	4 292	1 505	81.9	55.3	931	6.9	3 365	81.2	16.8	1.2	757	43.6	419
Stafford County (part)	191	7	100.0	100.0	-	(X)	184	3.8	-	-	-	(X)	-
Radford city	13 998	7 731	54.8	51.1	7 658	6.4	6 968	83.9	8.9	0.4	449	73.1	483
Raven CDP	2 064	1 051	44.6	40.2	920	6.8	817	96.8	14.4	-	153	62.1	98
Russell County (part)	357	169	44.3	39.6	158	5.7	136	100.0	16.9	-	46	78.3	29
Tazewell County (part)	1 707	882	44.6	40.2	762	7.1	681	96.2	14.0	-	107	55.1	69
Remington town, Fauquier County	494	264	70.6	60.2	349	4.6	331	94.3	19.3	-	55	65.5	49
Reston CDP, Fairfax County	44 948	23 332	77.3	69.7	34 580	2.9	33 333	87.8	11.4	4.7	3 489	59.4	2 434
Rich Creek town, Giles County	581	311	50.8	42.8	293	8.9	265	94.3	19.6	-	47	57.4	17
Richlands town, Tazewell County	3 546	1 945	49.0	39.7	1 737	7.4	1 583	94.6	10.4	0.4	144	45.1	60
Richmond city	158 612	86 554	62.4	58.3	98 688	8.0	88 924	83.1	12.6	8.3	9 932	69.5	9 233
Ridgeway town, Henry County	582	326	60.3	59.8	351	4.3	328	97.0	11.6	-	42	71.4	41
Roanoke city	75 372	40 947	62.7	57.8	47 178	5.8	43 694	92.1	12.4	3.1	5 052	72.5	4 824
Rocky Mount town, Franklin County	3 272	1 762	55.4	45.4	1 795	7.3	1 665	88.4	12.6	-	188	69.7	142
Rose Hill CDP, Fairfax County	11 849	6 085	73.2	67.2	8 271	1.7	8 425	81.7	10.4	12.5	900	59.2	705
Rose Hill CDP, Lee County	554	320	41.2	36.9	228	2.6	222	90.1	38.7	-	26	61.5	16
Round Hill town, Loudoun County	371	193	70.4	63.7	261	2.3	250	92.0	13.2	-	36	61.1	21
Rural Retreat town, Wythe County	1 020	561	60.2	57.6	614	4.1	586	96.8	13.3	-	74	85.1	79
Rushmere CDP, Isle of Wight County	851	423	54.4	54.4	463	2.2	419	100.0	11.5	-	60	38.3	19
Rustburg CDP, Campbell County	1 057	560	55.9	58.2	591	2.5	576	90.6	14.8	-	73	76.7	43
St. Charles town, Lee County	115	66	33.9	25.8	39	5.1	36	91.7	5.6	-	11	27.3	3
St. Paul town	799	439	51.9	46.7	415	6.3	384	96.6	17.7	-	48	52.1	36
Russell County (part)	176	101	61.9	51.5	109	3.7	105	100.0	14.3	-	9	-	-
Wise County (part)	623	338	49.1	45.3	306	7.2	279	95.3	19.0	-	39	64.1	36

Table 8. **Employment Status and Journey to Work: 2000**—Con.

[Data based on a sample (except Tables 65-68). For information on confidentiality protection, coverage, sampling error, and nonsampling error, see Appendix G.
For location of definitions, see "How to Use This Census Report"]

State County Place	Population 16 years and over												Own children under 6 years, all parents in family in labor force
			Labor force								Females with own children under 6 years		
			Percent in labor force		Civilian labor force		Workers						
								Means of transportation to work					
	Total	Female	Total	Female	Number	Percent un-employed	Number	Percent using car, truck, or van	Percent in carpools	Percent using public trans-portation	Number	Percent in labor force	
PLACE—Con.													
Salem city	20 185	10 844	64.0	59.6	12 871	3.8	12 188	93.2	9.0	0.3	1 089	75.8	1 006
Saltville town	1 724	914	53.8	45.8	927	5.9	864	97.0	15.7	0.7	92	75.0	73
Smyth County (part)	1 485	777	53.7	43.9	798	6.9	735	96.5	17.1	0.8	84	72.6	67
Washington County (part)	239	137	54.0	56.9	129	-	129	100.0	7.8	-	8	100.0	6
Sandy Level CDP, Henry County	553	295	53.9	50.2	289	6.6	273	96.0	22.3	-	42	100.0	45
Saxis town, Accomack County	302	170	46.0	42.4	137	5.1	130	83.1	16.9	3.8	11	100.0	13
Scottsburg town, Halifax County	113	59	65.5	57.6	74	12.2	65	78.5	23.1	-	4	100.0	6
Scottsville town	467	279	57.4	52.3	266	0.8	264	93.6	25.4	-	30	60.0	25
Albemarle County (part)	442	262	56.6	51.9	248	0.8	246	93.1	23.6	-	30	60.0	25
Fluvanna County (part)	25	17	72.0	58.8	18	-	18	100.0	50.0	-	-	(X)	-
Selma CDP, Alleghany County	380	169	49.2	26.6	187	7.5	173	96.0	22.5	-	29	72.4	10
Seven Corners CDP, Fairfax County	7 113	3 427	69.5	60.9	4 927	6.3	4 519	72.8	16.4	18.8	550	58.5	433
Shawsville CDP, Montgomery County	798	452	63.7	61.9	508	4.5	485	94.0	7.8	-	24	66.7	28
Shenandoah town, Page County	1 465	792	63.9	55.9	931	4.3	874	97.0	22.7	-	106	72.6	128
Sherando CDP, Augusta County	485	300	63.1	50.3	306	-	306	86.9	2.3	2.3	36	80.6	36
Short Pump CDP, Henrico County	105	26	53.3	65.4	56	-	56	100.0	14.3	-	-	(X)	-
Smithfield town, Isle of Wight County	4 757	2 638	63.7	55.7	2 984	5.8	2 798	93.5	10.7	-	364	67.9	338
South Boston town, Halifax County	6 623	3 894	52.4	46.0	3 472	9.6	3 071	95.9	14.1	-	483	78.9	440
South Hill town, Mecklenburg County	3 534	2 044	57.5	53.3	2 023	7.2	1 847	95.5	17.2	-	210	90.0	220
Spotsylvania Courthouse CDP, Spotsylvania County	2 669	1 396	73.5	69.5	1 922	1.6	1 914	92.9	18.5	1.7	291	72.9	263
Springfield CDP, Fairfax County	24 042	12 251	68.8	61.6	16 050	3.0	15 780	86.7	16.6	7.7	1 756	61.4	1 268
Stanardsville town, Greene County	348	213	45.4	34.7	158	-	154	89.6	9.7	1.9	20	15.0	17
Stanley town, Page County	1 028	546	60.7	53.3	624	6.3	571	93.0	28.5	-	56	69.6	64
Stanleytown CDP, Henry County	1 247	644	62.1	56.4	774	10.6	679	93.7	29.2	-	61	91.8	69
Staunton city	19 711	10 544	58.7	55.3	11 556	3.9	10 913	92.5	12.4	0.2	970	75.1	1 042
Stephens City town, Frederick County	903	472	66.1	62.3	597	1.5	578	91.9	10.4	-	56	66.1	49
Stony Creek town, Sussex County	167	89	54.5	49.4	91	-	89	83.1	7.9	-	3	100.0	2
Strasburg town, Shenandoah County	3 241	1 705	69.3	61.6	2 231	3.4	2 117	91.5	13.4	-	230	82.6	214
Stuart town, Patrick County	764	423	57.6	53.4	440	12.3	375	89.1	20.0	0.5	55	83.6	59
Stuarts Draft CDP, Augusta County	6 462	3 396	68.8	63.6	4 445	1.4	4 338	95.4	9.0	0.2	533	77.3	469
Sudley CDP, Prince William County	5 842	2 890	78.1	72.4	4 538	1.9	4 436	92.6	10.1	2.2	526	72.4	455
Suffolk city	47 731	25 477	63.6	56.2	28 933	4.9	28 372	94.2	13.7	1.2	3 701	70.4	3 527
Sugar Grove CDP, Smyth County	522	263	50.2	37.6	262	4.6	246	100.0	12.2	-	41	63.4	36
Surry town, Surry County	192	94	66.7	57.4	126	1.6	126	95.2	20.6	-	12	83.3	14
Tangier town, Accomack County	481	241	58.8	38.6	283	8.8	250	8.0	2.8	2.0	29	27.6	11
Tappahannock town, Essex County	1 639	896	59.8	57.8	980	4.1	925	87.0	12.9	1.7	101	83.2	103
Tazewell town, Tazewell County	3 372	1 881	60.2	54.3	2 029	20.6	1 584	95.6	12.6	0.3	170	65.9	123
The Plains town, Fauquier County	219	118	70.8	61.0	155	1.3	153	83.0	9.2	-	26	30.8	14
Timberlake CDP, Campbell County	8 751	4 612	72.8	65.2	6 353	1.9	6 189	96.2	6.9	0.3	475	73.7	448
Timberville town, Rockingham County	1 400	776	62.8	55.5	879	3.0	843	94.8	16.7	0.6	81	76.5	85
Toms Brook town, Shenandoah County	227	109	72.7	61.5	162	1.2	154	91.6	9.7	-	3	100.0	7
Triangle CDP, Prince William County	4 232	2 008	71.0	64.8	2 780	6.8	2 766	89.9	20.1	2.3	430	64.9	432
Troutdale town, Grayson County	1 173	81	8.4	42.0	98	12.2	82	93.9	14.6	-	7	28.6	3
Troutville town, Botetourt County	380	200	54.2	50.0	206	5.3	191	90.6	5.8	-	22	72.7	15
Tuckahoe CDP, Henrico County	34 346	18 804	65.1	57.3	22 340	2.4	21 611	93.6	7.7	1.2	2 369	65.1	1 872
Tysons Corner CDP, Fairfax County	15 711	8 186	74.3	66.7	11 635	2.0	11 319	86.9	7.9	5.4	884	45.7	502
Union Hall CDP, Franklin County	866	419	64.5	51.6	559	1.8	544	92.1	20.2	-	36	77.8	27
Urbanna town, Middlesex County	481	290	53.2	43.4	256	-	252	85.7	7.1	0.4	15	86.7	14
Vansant CDP, Buchanan County	831	444	49.9	43.5	415	4.3	382	89.8	6.5	1.8	45	28.9	11
Verona CDP, Augusta County	2 864	1 467	74.2	70.8	2 124	1.3	2 063	95.2	9.6	-	180	82.8	192
Victoria town, Lunenburg County	1 447	854	49.6	44.3	717	4.0	674	94.1	18.0	-	88	68.2	78
Vienna town, Fairfax County	11 423	5 824	69.9	62.8	7 923	2.5	7 696	80.3	11.3	10.7	878	63.3	604
Villa Heights CDP, Henry County	661	332	64.8	59.9	428	4.4	400	98.5	38.3	-	23	56.5	17
Vinton town, Roanoke County	6 197	3 464	64.8	57.8	4 016	1.5	3 897	96.6	11.9	0.4	423	72.1	371
Virgilina town, Halifax County	134	79	61.2	45.6	82	6.1	75	92.0	14.7	-	2	50.0	4
Virginia Beach city	321 282	164 297	72.9	65.5	203 170	4.1	222 648	92.8	10.8	0.7	26 761	65.4	21 689
Wachapreague town, Accomack County	214	110	59.8	52.7	128	2.3	121	95.0	10.7	-	3	66.7	2
Wakefield town, Sussex County	839	461	54.9	47.7	461	9.3	414	94.0	20.0	0.5	44	77.3	41
Warrenton town, Fauquier County	5 213	2 817	63.2	57.0	3 287	2.7	3 117	87.1	10.7	0.7	384	69.8	327
Warsaw town, Richmond County	1 222	616	33.9	39.6	414	6.5	384	96.1	10.4	-	45	73.3	41
Washington town, Rappahannock County	160	90	63.1	64.4	101	4.0	89	83.1	18.0	2.2	6	100.0	5
Waverly town, Sussex County	1 828	1 013	52.0	46.6	951	7.2	865	91.3	11.6	2.3	102	67.6	103
Waynesboro city	15 293	8 240	60.9	53.9	9 252	6.5	8 541	94.1	12.3	0.6	986	79.2	1 163
Weber City town, Scott County	1 162	679	52.2	45.9	607	4.1	575	95.7	7.3	0.3	50	66.0	30
West Gate CDP, Prince William County	5 468	2 783	73.6	65.8	4 022	3.3	3 833	91.3	23.4	2.2	546	64.8	464
Westlake Corner CDP, Franklin County	827	424	50.9	47.4	421	2.1	383	86.7	3.9	-	30	30.0	7
West Point town, King William County	2 195	1 146	61.4	54.5	1 348	2.2	1 301	92.6	10.1	-	119	57.1	110
West Springfield CDP, Fairfax County	22 175	11 619	73.4	68.1	15 689	1.7	15 788	89.1	15.6	5.6	1 554	65.3	1 246
Weyers Cave CDP, Augusta County	915	478	66.0	48.3	604	-	604	90.1	6.1	-	91	54.9	54
White Stone town, Lancaster County	265	145	61.1	53.8	162	1.9	159	91.2	15.7	-	23	65.2	11
Williamsburg city	10 951	6 045	67.5	62.7	7 345	41.7	4 239	76.1	9.5	1.5	283	57.6	186
Winchester city	19 052	9 966	67.1	59.0	12 732	4.6	11 917	89.2	17.0	1.9	1 128	63.3	1 014
Windsor town, Isle of Wight County	757	401	65.5	58.1	494	3.0	471	94.1	9.3	-	42	61.9	35
Wise town, Wise County	2 501	1 354	54.5	44.3	1 362	3.5	1 309	96.3	12.1	-	177	55.4	129
Wolf Trap CDP, Fairfax County	10 226	5 212	69.8	59.1	7 076	1.7	6 926	87.4	7.9	4.6	904	53.4	564
Woodbridge CDP, Prince William County	23 341	11 647	73.6	67.2	16 223	3.9	16 248	91.1	24.7	2.9	2 343	66.9	2 027

Table 8. **Employment Status and Journey to Work: 2000**—Con.

[Data based on a sample (except Tables 65-68). For information on confidentiality protection, coverage, sampling error, and nonsampling error, see Appendix G.
For location of definitions, see "How to Use This Census Report"]

State County Place	Population 16 years and over												Own children under 6 years, all parents in family in labor force
			Labor force								Females with own children under 6 years		
			Percent in labor force		Civilian labor force		Workers						
								Means of transportation to work					
	Total	Female	Total	Female	Number	Percent un-employed	Number	Percent using car, truck, or van	Percent in carpools	Percent using public trans-portation	Number	Percent in labor force	
PLACE—Con.													
Woodlawn CDP, Carroll County	1 967	1 006	67.6	61.9	1 330	15.3	1 081	90.3	12.8	-	56	89.3	86
Woodstock town, Shenandoah County	2 989	1 739	56.2	50.4	1 680	2.1	1 627	91.9	14.1	-	165	73.9	175
Wyndham CDP, Henrico County	4 007	2 064	71.4	56.6	2 863	1.6	2 776	92.5	5.3	1.0	646	51.7	420
Wytheville town, Wythe County	6 452	3 621	57.3	49.2	3 690	4.4	3 453	92.4	10.7	0.3	335	72.8	354
Yorkshire CDP, Prince William County	4 925	2 299	76.4	68.1	3 749	3.1	3 572	91.5	14.0	2.1	537	63.7	412
Yorktown CDP, York County	174	94	50.6	43.6	88	-	88	94.3	-	-	-	(X)	-

Table 9. **Work Status and Income in 1999: 2000**

[Data based on a sample (except Tables 65-68). For information on confidentiality protection, coverage, sampling error, and nonsampling error, see Appendix G.
For location of definitions, see "How to Use This Census Report"]

State County County Subdivision Place	Population 16 years and over, worked in 1999						Median income in 1999 (dollars)			Per capita income in 1999 (dollars)
	Total		Worked 40 or more weeks							
			Total		Full-time, year-round					
	Male	Female	Male	Female	Male	Female	Households	Families	Nonfamily households	
The State	**2 138 956**	**1 910 737**	**1 789 727**	**1 472 207**	**1 489 015**	**1 032 519**	**46 677**	**54 169**	**29 642**	**23 975**
Accomack County	10 141	9 367	8 060	6 942	6 429	4 660	30 250	34 821	17 683	16 309
District 1	1 282	1 158	1 019	783	791	484	28 514	33 425	21 250	20 368
Chincoteague town	1 275	1 158	1 015	783	787	484	28 514	33 425	21 250	20 367
District 2	1 955	1 311	1 608	953	1 279	577	31 578	34 429	17 395	16 899
Hallwood town	77	73	67	52	52	40	29 861	30 000	18 750	13 351
Saxis town	81	73	57	51	41	41	18 125	23 333	10 583	13 404
Tangier town	201	109	131	66	86	31	26 607	28 636	16 250	24 042
District 3	1 178	1 305	962	916	836	652	23 799	30 103	14 621	10 535
District 4	928	920	753	697	589	451	29 300	37 188	18 289	14 099
Bloxom town	83	103	74	71	55	34	25 000	33 125	17 083	13 337
Parksley town	212	230	170	187	132	118	35 313	45 227	20 417	17 855
District 5	914	927	634	675	495	513	25 301	30 482	15 795	14 245
District 6	1 074	860	871	696	702	493	32 044	37 604	21 894	17 583
Accomac town	201	108	114	101	101	68	37 500	51 250	25 375	24 050
District 7	910	928	740	746	613	510	35 833	48 214	18 036	23 700
Onancock town	365	354	295	282	237	186	28 214	37 039	15 625	18 393
Onley town	121	137	113	113	95	75	36 750	42 891	25 208	19 115
District 8	894	965	705	719	558	462	32 000	37 849	17 609	16 852
Keller town	38	34	27	31	21	21	25 500	28 750	13 214	15 417
Melfa town	114	170	98	117	80	82	37 361	44 583	22 250	18 660
Wachapreague town	74	66	62	52	46	38	36 625	39 063	26 875	21 680
District 9	1 006	993	768	757	566	518	31 168	37 083	16 611	14 611
Belle Haven town (part)	120	105	94	82	77	62	34 625	38 750	23 750	16 503
Painter town	52	61	39	41	30	29	19 583	31 250	11 375	14 350
Albemarle County	23 315	22 209	19 348	17 075	15 774	11 711	50 749	63 407	31 937	28 852
Jack Jouett district	2 763	2 751	1 983	1 849	1 490	1 038	41 074	59 453	31 262	33 366
Rio district	3 353	3 664	2 788	2 847	2 348	2 078	44 087	59 052	29 503	24 437
Rivanna district	5 426	5 122	4 730	3 935	3 893	2 869	59 767	69 971	36 586	30 269
Samuel Miller district	3 467	2 920	2 941	2 287	2 396	1 487	71 348	80 717	32 895	40 298
Scottsville district	4 448	4 175	3 566	3 271	2 871	2 361	44 724	52 813	31 885	21 371
Scottsville town (part)	131	155	106	103	87	75	30 694	41 250	16 719	16 832
White Hall district	3 858	3 577	3 340	2 886	2 776	1 878	52 054	62 376	29 808	26 106
Crozet CDP	728	780	659	664	531	438	46 275	53 125	20 667	18 647
Alleghany County	3 683	2 745	3 142	2 148	2 633	1 416	38 545	45 843	18 452	19 635
Boiling Spring district	786	550	681	450	565	298	35 921	41 287	15 469	17 069
Clifton district	795	606	641	456	554	306	34 447	41 900	17 475	17 356
Iron Gate town	111	84	92	67	78	48	26 094	34 464	15 385	16 703
Covington district	401	374	333	316	274	208	34 052	40 750	20 089	19 028
Falling Spring district	1 013	709	896	539	746	332	45 912	52 716	23 500	20 240
Jackson River district	688	506	591	387	494	272	45 313	48 824	12 228	25 452
Low Moor CDP	92	79	86	72	78	60	40 083	41 406	11 833	18 982
Selma CDP	142	80	104	54	91	34	31 250	34 286	22 708	14 045
Amelia County	3 344	2 883	2 800	2 251	2 255	1 523	40 252	47 157	25 812	18 858
District 1	686	646	535	478	423	284	36 384	40 380	26 477	15 293
District 2	551	441	469	390	380	285	42 742	51 667	24 000	19 225
District 3	689	621	572	441	455	299	42 727	45 197	29 196	18 484
District 4	766	689	658	551	561	362	42 660	49 226	30 625	17 508
District 5	652	486	566	391	436	293	39 267	48 229	25 063	24 943
Amherst County	8 465	8 347	7 306	6 290	6 279	4 391	37 393	42 876	21 104	16 952
District 1	1 833	1 624	1 543	1 312	1 329	996	35 250	39 953	17 843	14 777
Madison Heights CDP (part)	334	435	259	344	218	240	26 550	32 841	16 641	13 926
District 2	1 591	2 231	1 364	1 444	1 226	851	36 264	46 800	20 802	18 669
Amherst town	558	547	451	417	410	269	33 000	44 181	19 053	18 457
District 3	2 067	1 613	1 746	1 275	1 510	910	45 205	51 020	26 719	19 477
District 4	1 532	1 544	1 364	1 262	1 095	956	40 130	43 294	24 960	17 025
Madison Heights CDP (part)	1 055	1 083	946	896	760	679	40 866	43 675	26 250	17 734
District 5	1 442	1 335	1 289	997	1 119	678	29 112	34 722	19 000	14 573
Madison Heights CDP (part)	1 442	1 335	1 289	997	1 119	678	29 112	34 722	19 000	14 573
Appomattox County	3 761	3 340	3 159	2 705	2 661	1 860	36 507	41 563	17 405	18 086
Clover Hill district	941	811	754	625	650	388	35 250	38 683	21 333	20 580
Appomattox town (part)	50	66	26	52	17	28	28 333	34 750	19 306	19 230
Pamplin City town (part)	42	34	31	27	21	21	28 250	33 125	16 250	15 116
Southside district	1 706	1 542	1 461	1 271	1 277	862	37 303	42 552	14 387	17 059
Appomattox town (part)	384	347	332	267	269	172	23 571	28 818	13 875	13 687
Stonewall district	1 114	987	944	809	734	610	37 132	41 536	20 949	17 544
Arlington County	69 141	60 328	59 004	48 749	48 036	36 522	63 001	78 877	52 423	37 706
Arlington	69 141	60 328	59 004	48 749	48 036	36 522	63 001	78 877	52 423	37 706
Arlington CDP	69 141	60 328	59 004	48 749	48 036	36 522	63 001	78 877	52 423	37 706
Augusta County	20 217	16 967	17 256	13 420	14 818	9 675	43 045	48 579	22 793	19 744
Beverley Manor district	2 646	2 500	2 328	1 997	1 971	1 411	36 575	41 712	26 619	18 317
Jolivue CDP	282	258	260	193	241	144	27 672	40 150	19 931	18 905
Stuarts Draft CDP (part)	303	351	282	266	261	173	36 667	40 735	27 770	15 949
Verona CDP (part)	1 036	1 014	939	812	812	570	36 904	40 559	27 212	17 711
Middle River district	2 744	2 198	2 428	1 746	2 047	1 238	42 156	46 907	21 406	18 657
Crimora CDP	540	414	466	330	391	241	30 430	35 650	15 577	14 864
Dooms CDP (part)	5	10	5	10	5	-	57 292	57 292	-	37 429
Grottoes town (part)	-	-	-	-	-	-	-	-	-	-
Weyers Cave CDP (part)	363	248	313	203	269	136	40 216	43 182	23 036	17 033
North River district	3 023	2 594	2 551	2 129	2 239	1 489	46 084	49 939	22 094	22 445
Verona CDP (part)	128	85	99	61	89	38	28 500	42 031	16 632	16 672
Weyers Cave CDP (part)	-	5	-	5	-	5	11 250	11 250	-	3 522
Pastures district	2 571	1 784	2 040	1 365	1 760	1 007	36 922	42 460	19 071	17 116
Craigsville town	256	197	233	164	219	126	27 500	36 771	13 594	16 226
Riverheads district	2 980	2 343	2 434	1 830	2 096	1 320	43 940	49 023	25 221	19 546
Greenville CDP	545	142	254	135	247	97	44 313	48 571	30 375	14 598
Stuarts Draft CDP (part)	238	256	229	189	187	134	42 841	55 000	19 844	21 764
South River district	3 152	2 948	2 735	2 216	2 349	1 671	47 614	53 475	20 242	18 798
Lyndhurst CDP (part)	439	357	354	303	275	199	45 212	46 934	20 417	17 713

Table 9. **Work Status and Income in 1999: 2000**—Con.

[Data based on a sample (except Tables 65-68). For information on confidentiality protection, coverage, sampling error, and nonsampling error, see Appendix G.
For location of definitions, see "How to Use This Census Report"]

State County County Subdivision Place	Population 16 years and over, worked in 1999						Median income in 1999 (dollars)			Per capita income in 1999 (dollars)
	Total		Worked 40 or more weeks							
			Total		Full-time, year-round					
	Male	Female	Male	Female	Male	Female	Households	Families	Nonfamily households	
Augusta County—Con.										
South River district—Con.										
Sherando CDP (part)	162	182	139	133	132	107	38 170	39 732	11 875	17 218
Stuarts Draft CDP (part)	1 936	1 805	1 722	1 350	1 503	1 036	49 564	54 097	19 647	18 505
Wayne district	3 101	2 600	2 740	2 137	2 356	1 539	48 038	52 185	21 510	22 774
Dooms CDP (part)	362	282	291	270	248	199	31 466	34 760	20 547	24 366
Fishersville CDP	1 392	1 267	1 242	1 022	1 052	738	49 322	53 528	20 076	21 248
Lyndhurst CDP (part)	23	29	23	29	11	22	44 375	70 682	16 250	26 850
Sherando CDP (part)	-	-	-	-	-	-	-	-	-	-
Bath County	1 562	1 222	1 290	899	1 118	620	35 013	41 276	21 912	23 092
Cedar Creek district	234	217	206	197	173	174	37 632	43 158	23 750	40 092
Millboro district	268	223	240	133	232	105	35 398	42 292	24 063	24 462
Valley Springs district	348	231	248	199	227	118	45 156	48 864	18 281	21 651
Warm Springs district	308	262	277	193	210	99	32 946	35 272	30 074	20 977
Williamsville district	404	289	319	177	276	124	35 302	40 433	26 500	15 289
Bedford County	18 296	15 506	15 779	12 238	13 515	8 413	43 136	49 303	24 801	21 582
Blue Ridge district	4 420	3 735	3 810	2 988	3 418	2 146	39 137	42 357	24 633	17 963
Center district	2 487	2 101	2 170	1 683	1 834	1 089	41 890	49 366	21 479	19 675
Jefferson district	5 783	4 925	5 094	3 863	4 519	2 642	57 967	65 996	30 731	25 701
Forest CDP	2 565	2 221	2 247	1 691	1 979	1 202	55 089	67 055	32 877	25 735
Lakes district	3 423	2 930	2 839	2 313	2 243	1 553	38 045	42 428	24 105	22 194
Peaks district	2 183	1 815	1 866	1 391	1 501	983	38 533	43 599	20 957	19 338
Bland County	2 136	1 404	1 628	995	1 340	692	30 397	35 765	17 201	17 744
Mechanicsburg district	811	344	521	293	384	223	30 294	33 992	13 125	14 382
Rocky Gap district	743	495	643	315	558	237	31 005	35 809	21 528	21 922
Seddon district	403	423	297	308	258	196	30 170	40 625	16 364	17 607
Sharon district	179	142	167	79	140	36	27 337	32 017	9 625	15 003
Botetourt County	9 445	7 988	8 219	6 293	7 221	4 600	48 731	55 125	22 481	22 218
Amsterdam district	2 041	1 720	1 830	1 429	1 605	1 018	59 942	65 139	30 484	26 811
Cloverdale CDP (part)	61	43	61	43	37	26	22 009	30 625	20 515	15 683
Daleville CDP	439	385	422	296	389	228	65 278	65 972	54 625	29 234
Hollins CDP (part)	34	89	7	77	7	68	42 132	40 972	32 500	24 752
Blue Ridge district	1 679	1 573	1 427	1 189	1 363	906	57 250	63 147	16 458	24 006
Blue Ridge CDP (part)	1 061	990	905	689	884	566	59 457	64 121	15 991	24 939
Laymantown CDP	530	515	453	461	435	317	58 571	64 327	23 438	24 231
Buchanan district	1 618	1 429	1 386	1 116	1 221	839	37 176	41 887	23 171	18 502
Buchanan town	343	320	297	257	264	196	32 500	37 443	20 750	16 238
Fincastle district	1 456	1 253	1 287	930	1 090	684	38 879	44 067	18 047	18 570
Fincastle town	115	129	96	93	66	76	33 438	54 688	20 000	19 954
Valley district	2 651	2 013	2 289	1 629	1 942	1 153	51 983	56 563	24 464	22 152
Blue Ridge CDP (part)	8	9	8	9	8	9	19 444	60 938	2 500-	14 758
Cloverdale CDP (part)	819	655	749	532	640	358	54 250	57 656	35 333	25 827
Troutville town	139	134	117	98	97	72	37 778	40 208	21 875	17 807
Brunswick County	5 167	4 069	3 652	3 077	3 067	2 176	31 288	38 354	14 422	14 890
Meherrin district	972	909	815	717	693	489	30 060	36 420	21 000	14 873
Brodnax town (part)	84	67	70	51	61	26	24 911	41 250	13 958	15 526
Powellton district	442	393	385	306	294	216	32 216	36 339	11 100	16 858
Red Oak district	759	720	620	583	456	405	26 951	37 697	15 750	18 424
Alberta town	70	79	63	71	57	46	27 361	31 875	17 500	14 607
Sturgeon district	604	613	477	467	412	367	37 275	41 165	17 614	16 196
Totaro district	2 390	1 434	1 355	1 004	1 212	699	30 133	38 617	12 109	12 677
Lawrenceville town	335	398	207	171	161	96	28 594	41 875	13 095	12 353
Buchanan County	5 732	4 223	4 225	2 993	3 348	1 951	22 213	27 328	11 208	12 788
Garden district	1 228	613	781	407	568	297	21 723	29 602	10 927	12 331
Hurricane district	758	545	585	367	498	165	21 790	26 672	10 833	16 187
Knox district	632	564	428	352	326	268	17 424	19 094	10 758	9 588
North Grundy district	809	616	592	410	458	296	22 215	26 098	13 162	13 034
Grundy town (part)	52	50	46	40	40	26	44 583	45 417	13 750	12 251
Prater district	653	587	529	458	419	288	24 906	28 272	7 831	11 691
Vansant CDP (part)	68	46	62	32	62	20	29 464	36 042	6 500	14 893
Rock Lick district	887	652	748	501	603	292	23 862	30 212	10 281	11 253
South Grundy district	765	646	562	498	476	345	26 894	34 891	13 654	16 192
Grundy town (part)	220	170	176	112	151	79	36 250	47 708	16 125	23 100
Vansant CDP (part)	162	150	117	129	83	96	24 643	26 528	18 611	13 384
Buckingham County	4 513	3 202	3 231	2 362	2 693	1 713	29 882	37 465	17 008	13 669
Curdsville No. 2 district	656	433	472	319	405	227	32 368	41 133	20 446	14 650
Dillwyn town	88	82	69	61	60	51	19 167	24 688	9 643	11 091
Francisco No. 3 district	541	502	472	377	408	298	28 158	40 048	12 554	14 929
Gold Hill No. 7 district	1 127	259	495	220	455	171	21 611	31 000	19 167	10 003
James River No. 5 district	577	531	444	395	351	289	27 480	32 546	17 143	12 174
Marshall No. 1 district	511	454	432	321	346	208	35 655	44 175	15 938	15 660
Maysville No. 4 district	528	485	454	335	374	226	29 388	35 526	18 708	15 580
Slate River No. 6 district	573	538	462	395	354	294	32 061	37 202	17 218	14 428
Campbell County	14 700	13 329	12 857	10 702	10 952	7 638	37 280	42 901	21 128	18 134
Alta Vista district	1 697	1 819	1 466	1 409	1 217	1 011	31 811	39 429	18 274	17 466
Altavista town	743	921	626	713	499	508	31 818	40 039	17 367	17 997
Brookneal district	1 745	1 650	1 500	1 317	1 277	903	31 352	37 475	12 847	14 845
Brookneal town	294	287	258	226	224	128	25 938	35 592	15 714	14 164
Concord district	2 112	1 724	1 850	1 330	1 615	983	36 250	40 563	19 401	17 295
Rustburg district	2 297	1 871	1 997	1 537	1 672	1 180	39 125	44 196	20 208	18 214
Rustburg CDP	374	386	252	334	190	315	31 797	31 758	32 560	14 972
Seneca district	2 352	1 979	2 108	1 648	1 817	1 223	37 521	42 853	20 777	18 409
Timberlake CDP (part)	70	44	63	35	47	27	42 917	44 375	36 250	15 316
Sunburst district	2 364	2 253	2 018	1 866	1 739	1 225	38 227	46 714	26 895	18 741
Timberlake CDP (part)	1 282	1 218	1 117	1 017	936	655	37 905	45 865	27 137	19 131
Timberlake district	2 133	2 033	1 918	1 595	1 615	1 113	45 667	51 932	28 929	21 816
Timberlake CDP (part)	2 133	2 033	1 918	1 595	1 615	1 113	45 667	51 932	28 929	21 816

Table 9. **Work Status and Income in 1999: 2000**—Con.

[Data based on a sample (except Tables 65-68). For information on confidentiality protection, coverage, sampling error, and nonsampling error, see Appendix G.
For location of definitions, see "How to Use This Census Report"]

State County County Subdivision Place	Population 16 years and over, worked in 1999						Median income in 1999 (dollars)			Per capita income in 1999 (dollars)
	Total		Worked 40 or more weeks							
			Total		Full-time, year-round					
	Male	Female	Male	Female	Male	Female	Households	Families	Nonfamily households	
Caroline County	6 721	5 639	5 531	4 464	4 624	3 298	39 845	43 533	24 803	18 342
Bowling Green district	1 230	1 020	1 052	801	883	580	37 576	42 500	24 224	19 619
Bowling Green town (part)	204	174	179	138	150	85	32 188	49 167	17 188	20 280
Madison district	1 820	1 640	1 562	1 313	1 315	1 002	45 485	47 264	32 000	20 020
Mattaponi district	1 057	915	851	723	718	506	37 231	40 458	20 000	16 145
Bowling Green town (part)	24	25	20	17	17	14	35 000	51 250	21 875	19 647
Port Royal district	1 365	964	1 117	763	915	522	39 321	41 581	26 086	18 551
Port Royal town	44	41	40	35	32	22	31 429	33 750	18 333	15 878
Reedy Church district	1 249	1 100	949	864	793	688	38 235	44 135	20 156	16 420
Carroll County	8 561	7 028	7 178	5 506	6 038	3 890	30 597	36 755	14 259	16 475
Fancy Gap district	1 333	1 302	1 126	948	936	692	25 964	31 577	11 201	13 958
Cana CDP	379	394	314	282	260	182	27 625	38 625	11 850	14 859
Fancy Gap CDP (part)	15	9	15	9	15	9	102 264	102 264	-	53 438
Laurel Fork district	1 321	1 103	1 138	839	950	594	35 031	41 490	17 545	20 783
Fancy Gap CDP (part)	10	20	10	20	10	9	21 389	51 324	9 667	15 788
Hillsville town (part)	162	99	133	71	87	26	37 000	50 455	30 000	21 731
Pine Creek district	984	859	848	710	694	545	28 766	34 356	16 875	18 421
Hillsville town (part)	125	128	104	86	89	73	30 673	45 147	24 063	20 480
Piper Gap district	2 384	1 745	2 038	1 400	1 671	963	30 936	36 671	14 133	15 807
Fancy Gap CDP (part)	15	7	15	7	15	-	21 667	21 667	-	8 072
Hillsville town (part)	194	156	151	108	98	66	21 739	25 536	13 542	12 516
Woodlawn CDP (part)	258	252	228	202	196	160	26 642	30 000	11 250	18 054
Sulphur Springs district	2 539	2 019	2 028	1 609	1 787	1 096	31 140	37 773	13 183	15 280
Hillsville town (part)	235	198	193	151	168	90	21 034	38 750	11 250	14 753
Woodlawn CDP (part)	485	408	372	347	348	209	39 458	43 460	12 500	15 647
Charles City County	1 978	1 907	1 688	1 542	1 458	1 136	42 745	49 361	20 521	19 182
Chickahominy district	576	634	492	551	405	405	41 691	51 058	20 735	19 286
Harrison district	701	594	579	443	503	335	42 768	44 899	23 625	19 906
Tyler district	701	679	617	548	550	396	43 650	51 450	14 167	18 415
Charlotte County	3 084	2 755	2 512	2 159	2 058	1 479	28 929	34 830	15 581	14 717
Bacon district	679	616	578	498	501	354	29 114	33 580	16 167	12 552
Central district	395	455	326	324	247	199	26 107	32 930	11 333	14 221
Drakes Branch town	113	125	92	93	82	64	25 583	35 000	10 547	15 701
Madison district	628	506	515	398	435	279	31 723	38 380	20 192	15 264
Charlotte Court House town (part)	31	26	22	15	10	15	31 250	42 500	15 000	24 873
Midway district	256	169	223	151	177	107	26 389	36 406	11 833	12 801
Roanoke district	426	353	355	288	289	206	26 823	35 278	14 191	14 331
Charlotte Court House town (part)	38	37	38	37	20	19	31 250	40 000	19 375	14 889
Phenix town	47	52	33	39	25	21	30 000	34 583	19 375	18 572
Walton district	700	656	515	500	409	334	28 171	34 868	16 094	17 711
Charlotte Court House town (part)	46	30	44	24	28	11	41 875	47 500	25 625	45 309
Keysville town	165	165	128	136	108	85	25 750	34 667	14 375	16 560
Chesterfield County	79 376	73 216	68 363	58 287	58 258	41 053	58 537	65 058	35 495	25 286
Bermuda district	16 188	13 865	13 900	11 049	11 990	7 827	51 875	59 534	30 439	22 844
Bellwood CDP	1 925	1 392	1 630	1 143	1 310	852	34 433	39 632	24 688	16 764
Bensley CDP (part)	1 267	1 242	1 012	887	808	609	29 367	33 958	24 980	14 611
Chester CDP (part)	5 164	4 476	4 441	3 579	3 909	2 603	54 218	61 887	33 724	24 090
Chesterfield Court House CDP (part)	18	9	18	9	18	-	100 373	100 373	-	30 143
Clover Hill district	14 075	13 405	12 382	10 810	10 252	7 667	61 269	66 456	38 669	27 147
Dale district	14 640	14 228	12 437	11 654	10 523	8 918	51 074	55 747	35 654	20 740
Bensley CDP (part)	240	284	200	224	124	178	40 405	41 625	32 596	16 295
Chesterfield Court House CDP (part)	1 006	749	762	645	643	471	52 179	60 035	41 140	18 500
Matoaca district	19 610	18 282	16 791	14 296	14 421	9 699	61 086	66 118	37 534	24 362
Chester CDP (part)	244	319	213	226	154	157	24 519	23 438	33 125	13 516
Chesterfield Court House CDP (part)	181	208	157	130	149	77	51 172	56 563	38 393	21 218
Ettrick CDP	1 418	1 837	761	944	576	543	38 470	43 357	28 514	13 251
Matoaca CDP	676	616	575	508	493	342	50 000	56 163	27 115	19 810
Midlothian district	14 863	13 436	12 853	10 478	11 072	6 942	69 508	79 362	35 807	31 872
Bon Air CDP	4 704	4 608	4 008	3 723	3 333	2 531	57 493	67 656	33 074	26 527
Clarke County	3 942	3 291	3 437	2 734	2 835	1 880	51 601	59 750	28 678	24 844
Berryville district	530	601	431	476	394	362	36 328	49 205	21 439	19 121
Berryville town (part)	530	601	431	476	394	362	36 328	49 205	21 439	19 121
Buckmarsh district	811	885	733	687	609	484	56 055	62 287	32 165	24 441
Berryville town (part)	96	120	88	81	63	64	46 250	66 250	30 667	24 055
Millwood district	779	573	703	516	556	351	60 550	68 250	33 839	29 835
Boyce town (part)	32	28	27	24	23	15	38 750	36 875	22 188	16 505
Russell district	972	701	876	595	730	343	54 167	57 853	32 344	24 907
Berryville town (part)	163	109	139	64	133	36	48 194	54 306	14 000	22 908
White Post district	850	531	694	460	546	340	51 602	60 478	22 100	25 419
Boyce town (part)	96	73	89	57	69	48	50 357	52 250	32 917	17 214
Craig County	1 497	1 166	1 331	977	1 150	731	37 314	41 750	19 316	17 322
Craig City district	310	285	291	223	241	168	33 542	34 479	19 808	13 243
Craig Creek district	335	228	274	214	215	147	44 815	58 929	29 107	23 255
New Castle district	271	258	240	215	203	167	26 944	41 379	14 500	15 065
New Castle town	47	41	45	29	35	21	26 250	35 750	19 063	14 119
Potts Mountain district	211	162	189	103	177	81	29 700	33 487	15 469	12 013
Simmonsville district	370	233	337	222	314	168	43 491	44 526	22 000	23 563
Culpeper County	10 579	8 117	8 911	6 319	7 312	4 525	45 290	51 475	24 935	20 162
Catalpa district	1 341	1 113	1 112	877	938	604	49 591	53 506	28 636	19 456
Cedar Mountain district	2 193	999	1 675	749	1 366	529	47 905	52 568	27 241	22 410
East Fairfax district	1 349	1 168	1 204	913	963	762	35 128	40 216	22 977	16 810
Culpeper town (part)	1 349	1 168	1 204	913	963	762	35 128	40 216	22 977	16 810
Jefferson district	1 815	1 537	1 607	1 302	1 344	787	63 186	68 214	30 806	24 486
Salem district	1 317	1 078	1 139	831	963	575	46 000	51 667	22 656	20 015
Stevensburg district	1 311	1 176	1 141	834	933	606	40 287	42 295	25 446	17 972
Culpeper town (part)	212	329	157	219	144	193	25 625	27 292	10 500	12 984
West Fairfax district	1 253	1 046	1 033	813	805	662	39 444	45 190	24 184	18 094
Culpeper town (part)	1 253	1 046	1 033	813	805	662	39 444	45 190	24 184	18 094

Table 9. **Work Status and Income in 1999: 2000**—Con.

[Data based on a sample (except Tables 65-68). For information on confidentiality protection, coverage, sampling error, and nonsampling error, see Appendix G.
For location of definitions, see "How to Use This Census Report"]

State County County Subdivision Place	Population 16 years and over, worked in 1999						Median income in 1999 (dollars)			Per capita income in 1999 (dollars)
	Total		Worked 40 or more weeks							
			Total		Full-time, year-round					
	Male	Female	Male	Female	Male	Female	Households	Families	Nonfamily households	
Cumberland County	2 321	2 147	1 907	1 599	1 496	1 132	31 816	37 965	20 273	15 103
District 1	488	378	384	293	279	222	38 456	35 568	16 563	14 132
District 2	487	467	420	349	321	267	33 750	43 182	17 614	16 302
District 3	429	481	370	320	284	218	29 708	33 889	22 607	12 571
District 4	485	350	406	271	339	183	34 250	37 222	24 866	15 809
District 5	432	471	327	366	273	242	26 195	38 527	15 682	16 744
Farmville town (part)	113	146	84	112	66	60	21 111	25 682	16 364	20 432
Dickenson County	3 391	2 657	2 772	1 806	2 241	1 265	23 431	27 986	11 526	12 822
Clintwood district	685	586	568	409	417	291	22 894	28 893	10 714	13 169
Clinchco town (part)	-	-	-	-	-	-	-	-	-	-
Clintwood town (part)	144	138	108	107	77	71	22 600	29 417	9 632	15 690
Ervinton district	552	404	422	258	357	170	21 231	27 192	9 302	13 596
Clinchco town (part)	65	56	57	47	53	33	18 393	23 750	12 000	12 257
Kenady district	801	588	699	443	578	259	25 181	28 750	12 500	12 080
Sand Lick district	596	454	493	284	373	233	21 966	25 303	12 755	11 894
Haysi town (part)	48	36	44	25	38	12	25 781	31 750	13 438	13 155
Willis district	757	625	590	412	516	312	25 417	30 354	11 864	13 383
Clintwood town (part)	152	137	114	90	104	58	22 738	33 594	11 563	16 943
Haysi town (part)	-	-	-	-	-	-	-	-	-	-
Dinwiddie County	6 825	6 233	5 845	5 071	4 669	3 792	41 582	47 961	22 253	19 122
District 1	1 514	1 168	1 325	1 020	1 129	743	45 786	54 359	20 594	19 798
District 2	1 289	1 386	1 137	1 133	965	853	41 929	47 566	25 203	19 216
District 3	1 531	1 594	1 315	1 189	989	876	38 760	41 822	25 739	16 022
District 4	1 289	1 001	1 024	852	820	660	45 219	49 429	21 860	22 868
District 5	1 202	1 084	1 044	877	766	660	41 157	45 700	19 537	19 436
McKenney town	125	121	93	98	60	78	34 583	45 625	16 250	19 005
Essex County	2 732	2 659	2 311	2 147	1 914	1 418	37 395	43 588	21 471	17 994
Central district	708	697	626	592	542	398	41 285	46 579	20 625	20 300
North district	713	608	587	478	514	364	34 599	40 054	22 167	15 424
South district	615	620	517	513	413	274	37 813	41 683	22 609	18 060
Town district	696	734	581	564	445	382	36 332	44 875	20 909	18 157
Tappahannock town	535	570	448	430	344	284	33 688	41 579	21 553	17 862
Fairfax County	316 030	276 211	273 747	219 793	231 606	159 309	81 050	92 146	55 774	36 888
Braddock district	29 014	26 175	24 238	19 957	20 234	13 360	83 008	91 673	51 618	31 470
Annandale CDP (part)	6 809	6 195	5 563	4 842	4 539	3 423	66 902	76 015	46 134	30 416
Burke CDP (part)	5 185	4 855	4 635	3 862	4 008	2 679	90 270	97 724	51 615	35 150
North Springfield CDP	2 903	2 490	2 396	1 960	1 929	1 340	73 062	80 212	54 107	28 592
Springfield CDP (part)	411	429	394	368	303	167	77 643	87 415	36 458	33 926
West Springfield CDP (part)	2 187	2 045	1 920	1 670	1 603	1 118	95 669	101 511	62 270	35 367
Dranesville district	33 845	27 335	29 606	21 766	25 684	15 954	104 804	115 952	61 660	51 316
Great Falls CDP	2 738	1 947	2 338	1 444	1 977	1 006	159 695	170 618	77 600	78 149
Herndon town	7 531	5 879	6 573	4 715	5 646	3 537	72 912	79 140	54 347	26 941
Idylwood CDP (part)	141	184	113	169	95	160	66 875	66 442	75 095	52 734
McLean CDP (part)	11 833	9 810	10 409	7 829	9 158	5 680	121 138	137 610	65 575	63 209
Pimmit Hills CDP	2 034	1 753	1 767	1 574	1 503	1 127	63 028	65 216	56 053	28 581
Reston CDP (part)	-	-	-	-	-	-	-	-	-	-
Wolf Trap CDP (part)	795	752	695	544	599	324	124 468	130 220	43 750	48 070
Hunter Mill district	37 022	31 860	32 389	25 294	27 893	18 122	87 882	101 666	60 283	43 013
Oakton CDP (part)	1 237	887	1 047	686	897	528	82 424	96 098	51 111	40 877
Reston CDP (part)	19 372	17 547	16 922	13 887	14 581	10 167	80 018	94 061	60 803	42 747
Tysons Corner CDP (part)	1 243	1 036	1 103	828	976	616	88 572	122 378	41 300	49 587
Vienna town (part)	4 562	3 951	3 992	3 226	3 360	2 241	85 253	92 625	54 722	37 356
Wolf Trap CDP (part)	3 562	2 759	3 081	2 046	2 708	1 288	137 855	144 036	52 440	58 258
Lee district	36 547	34 002	31 790	27 557	26 455	20 865	67 959	73 384	52 958	29 324
Franconia CDP	10 869	11 033	9 859	9 185	8 638	7 470	78 946	87 485	64 750	37 134
Groveton CDP (part)	5 832	5 054	5 061	4 082	3 940	2 929	58 967	66 414	43 056	27 542
Hybla Valley CDP (part)	1 642	1 307	1 248	1 006	1 032	723	34 055	37 118	30 198	15 218
Mount Vernon CDP (part)	5 411	5 417	4 556	4 309	3 626	3 270	50 459	51 087	45 346	20 994
Newington CDP (part)	659	638	568	489	504	355	72 847	79 133	50 833	30 351
Rose Hill CDP	4 911	4 416	4 367	3 550	3 845	2 704	80 815	89 414	60 532	34 213
Springfield CDP (part)	7 204	6 137	6 122	4 936	4 861	3 414	70 302	73 450	49 576	26 433
Mason district	32 484	27 158	27 241	21 770	21 442	15 410	63 763	68 975	51 092	29 585
Annandale CDP (part)	7 743	7 128	6 724	5 748	5 582	4 048	77 646	87 265	53 672	32 622
Bailey's Crossroads CDP	7 450	5 467	5 929	4 187	4 419	2 862	51 650	51 490	47 483	24 091
Jefferson CDP (part)	3 700	3 479	3 257	2 973	2 708	2 147	65 518	70 893	51 032	29 378
Lake Barcroft CDP	2 913	2 457	2 513	1 971	1 935	1 433	83 593	101 562	62 731	46 293
Lincolnia CDP	5 177	4 086	4 286	3 296	3 372	2 293	64 148	65 601	52 964	26 876
Mantua CDP (part)	255	219	216	189	176	137	135 454	138 629	17 250	46 714
Seven Corners CDP	3 062	2 216	2 403	1 679	1 779	1 162	44 579	43 211	39 847	20 475
Springfield CDP (part)	2 184	2 106	1 913	1 727	1 471	1 328	65 604	69 722	53 634	31 170
Mount Vernon district	28 836	24 983	24 672	20 077	21 112	14 635	66 994	78 234	49 464	33 524
Belle Haven CDP	1 972	2 075	1 785	1 733	1 550	1 295	65 262	92 195	45 668	46 483
Fort Belvoir CDP	1 878	1 459	1 705	985	1 553	635	39 592	39 107	21 518	12 453
Fort Hunt CDP	3 845	3 204	3 297	2 486	2 906	1 742	102 259	111 935	58 832	46 957
Groveton CDP (part)	1 087	1 101	942	921	801	680	62 299	71 278	44 412	28 414
Huntington CDP	3 161	2 735	2 764	2 294	2 259	1 774	52 364	62 228	50 208	36 945
Hybla Valley CDP (part)	3 484	3 288	2 904	2 635	2 440	1 818	58 283	68 864	38 381	29 529
Lorton CDP (part)	6 063	4 465	4 836	3 694	4 080	2 875	60 150	63 821	51 024	25 146
Mount Vernon CDP (part)	3 241	2 874	2 807	2 305	2 437	1 597	89 097	99 191	52 656	43 441
Newington CDP (part)	2 177	2 018	1 915	1 653	1 559	1 268	73 362	78 447	54 213	31 258
Occoquan town (part)	-	-	-	-	-	-	-	-	-	-
Providence district	37 087	32 609	32 236	26 005	26 561	19 344	75 942	87 015	60 405	37 631
Annandale CDP (part)	2 550	2 405	2 263	1 900	1 903	1 348	72 926	77 407	53 490	31 723
Dunn Loring CDP	2 427	2 142	2 129	1 736	1 745	1 245	93 896	96 464	71 827	37 018
Idylwood CDP (part)	5 657	4 767	4 865	3 900	3 828	2 971	66 897	74 402	58 592	33 992
Jefferson CDP (part)	5 345	4 559	4 535	3 655	3 590	2 788	67 035	73 366	53 692	28 175
McLean CDP (part)	-	-	-	-	-	-	-	-	-	-
Mantua CDP (part)	1 814	1 656	1 502	1 186	1 195	732	83 331	97 799	46 829	36 711
Merrifield CDP	4 053	3 176	3 443	2 512	2 809	1 762	70 363	74 116	61 765	32 819
Oakton CDP (part)	8 509	7 739	7 521	5 990	6 379	4 515	87 458	104 828	63 156	43 091
Tysons Corner CDP (part)	5 138	4 638	4 468	3 840	3 822	2 964	72 060	90 441	62 934	46 660
Vienna town (part)	30	40	30	26	30	26	200 000+	200 000+	-	80 491
Springfield district	32 555	29 065	28 601	22 915	24 766	16 553	101 112	107 398	65 107	39 933

Table 9. **Work Status and Income in 1999: 2000**—Con.

[Data based on a sample (except Tables 65-68). For information on confidentiality protection, coverage, sampling error, and nonsampling error, see Appendix G.
For location of definitions, see "How to Use This Census Report"]

State County County Subdivision Place	Population 16 years and over, worked in 1999						Median income in 1999 (dollars)			Per capita income in 1999 (dollars)
	Total		Worked 40 or more weeks							
			Total		Full-time, year-round					
	Male	Female	Male	Female	Male	Female	Households	Families	Nonfamily households	
Fairfax County—Con.										
Springfield district—Con.										
Burke CDP (part)	13 231	12 218	11 723	9 709	10 078	6 909	94 778	100 117	65 342	34 852
Centreville CDP (part)	-	-	-	-	-	-	-	-	-	-
Clifton town	81	46	73	43	61	36	111 048	117 446	87 500	47 459
Lorton CDP (part)	-	-	-	-	-	-	-	-	-	-
Newington CDP (part)	3 336	3 035	2 910	2 469	2 546	1 934	94 883	98 415	73 214	34 703
West Springfield CDP (part)	6 651	6 430	5 846	5 045	4 955	3 758	80 201	90 826	60 817	35 377
Sully district	48 640	43 024	42 974	34 452	37 459	25 066	87 356	98 096	58 560	35 543
Centreville CDP (part)	15 852	15 022	14 164	12 270	12 126	9 111	71 232	79 351	54 513	28 878
Chantilly CDP	14 097	12 622	12 362	10 198	10 754	7 596	87 991	98 202	63 044	36 200
Oakton CDP (part)	157	139	139	109	139	90	192 327	200 000+	95 544	65 496
Fauquier County	16 954	14 595	14 898	11 392	12 955	8 000	61 999	69 507	35 605	28 757
Cedar Run district	2 887	2 269	2 593	1 819	2 303	1 233	60 817	65 039	34 821	24 111
Warrenton town (part)	-	-	-	-	-	-	-	-	-	-
Center district	3 273	3 201	2 934	2 430	2 489	1 740	60 551	70 423	32 800	25 831
Warrenton town (part)	1 826	1 785	1 590	1 293	1 301	994	50 760	59 744	33 500	23 552
Lee district	3 683	3 254	3 167	2 429	2 811	1 754	55 370	58 169	36 696	22 367
Remington town	216	180	194	140	158	93	36 765	37 969	30 417	16 693
Marshall district	3 487	3 006	3 045	2 491	2 578	1 705	65 632	74 590	31 976	33 710
Scott district	3 624	2 865	3 159	2 223	2 774	1 568	74 256	81 675	40 278	37 764
The Plains town	83	88	73	73	62	43	43 750	45 313	31 250	27 909
Floyd County	4 102	3 314	3 420	2 457	2 800	1 592	31 585	38 128	17 115	16 345
Burks Fork district	727	544	526	354	445	272	27 060	35 991	11 250	15 678
Court House district	878	790	713	621	572	396	29 268	37 019	16 696	18 419
Floyd town	113	129	97	101	71	59	25 781	40 938	17 734	23 557
Indian Valley district	883	704	775	508	652	243	32 233	40 050	23 977	15 009
Little River district	779	554	696	395	534	289	33 008	37 989	20 152	16 453
Locust Grove district	835	722	710	579	597	392	35 746	39 327	18 785	16 035
Fluvanna County	5 464	5 920	4 684	4 564	3 942	3 288	46 372	51 141	26 733	20 338
Columbia district	974	899	822	761	687	546	45 446	50 897	19 196	19 413
Columbia town	7	5	7	5	6	3	46 250	50 000	11 250	13 632
Cunningham district	1 000	963	886	813	764	611	42 146	46 175	26 806	16 954
Scottsville town (part)	8	10	8	10	4	10	33 250	127 308	32 750	31 048
Fork Union district	751	736	625	591	511	387	35 829	39 293	19 375	19 359
Palmyra district	841	1 329	699	798	575	631	41 622	45 652	17 179	16 065
Rivanna district	1 898	1 993	1 652	1 601	1 405	1 113	54 826	62 328	34 554	24 768
Lake Monticello CDP	1 829	1 929	1 593	1 564	1 353	1 087	55 556	63 641	34 554	25 226
Franklin County	14 418	11 891	11 875	9 029	9 716	6 315	38 056	45 163	19 134	19 605
Blackwater district	2 276	1 714	1 993	1 224	1 607	840	38 592	43 047	26 125	17 565
Ferrum CDP (part)	38	23	38	7	38	-	30 250	48 000	20 000	16 726
Rocky Mount town (part)	-	-	-	-	-	-	-	-	-	-
Blue Ridge district	1 841	1 455	1 317	1 008	994	769	34 972	40 244	20 611	16 504
Ferrum CDP (part)	533	331	243	176	145	77	36 146	46 591	8 125	11 936
Boone district	2 168	1 726	1 890	1 418	1 648	1 046	41 976	48 567	20 854	19 787
Boones Mill town	89	73	67	52	50	39	39 688	44 821	22 500	16 795
Gills Creek district	2 510	2 122	2 146	1 614	1 767	1 050	47 143	51 821	23 179	25 657
North Shore CDP	649	503	522	403	417	219	55 288	62 546	32 702	34 028
Westlake Corner CDP	253	235	210	197	195	130	50 405	50 709	41 477	26 915
Rocky Mount district	1 522	1 314	1 190	983	1 015	667	27 654	40 294	16 987	16 911
Rocky Mount town (part)	1 066	904	825	706	734	467	26 927	38 688	17 317	16 207
Snow Creek district	1 918	1 683	1 593	1 330	1 248	956	32 247	42 227	14 918	15 592
Union Hall district	2 183	1 877	1 746	1 452	1 437	987	37 371	45 123	17 580	22 460
Penhook CDP	230	176	192	123	164	52	55 278	71 667	11 750	48 663
Rocky Mount town (part)	-	-	-	-	-	-	-	-	-	-
Union Hall CDP	382	264	281	192	241	161	57 500	64 653	21 406	31 670
Frederick County	18 547	15 776	16 195	12 609	13 722	8 777	46 941	52 281	29 049	21 080
Back Creek district	3 318	2 682	2 905	2 119	2 439	1 437	46 675	51 796	28 060	22 757
Gainesboro district	3 613	2 893	3 153	2 237	2 647	1 575	48 012	53 650	29 077	22 205
Opequon district	3 586	3 288	3 177	2 570	2 703	1 829	47 847	52 634	30 339	19 244
Middletown town	280	275	241	220	196	178	36 538	42 031	27 583	18 613
Stephens City town	337	307	305	255	267	187	35 200	41 827	26 625	17 998
Shawnee district	3 406	3 010	3 052	2 514	2 585	1 765	46 923	51 974	29 118	21 520
Stonewall district	4 624	3 903	3 908	3 169	3 348	2 171	45 592	51 714	29 022	20 205
Giles County	4 691	3 879	3 868	2 992	3 208	2 034	34 927	42 089	17 428	18 396
Central district	1 558	1 283	1 291	971	1 087	670	36 544	43 467	17 068	18 706
Pearisburg town	651	650	528	465	417	328	33 720	39 938	15 488	17 412
Eastern district	1 744	1 348	1 447	1 082	1 178	766	35 267	42 604	18 716	19 265
Pembroke town	297	273	258	210	218	145	34 444	42 632	18 088	16 643
Western district	1 389	1 248	1 130	939	943	598	33 603	40 288	16 823	17 186
Glen Lyn town	30	38	27	26	23	16	28 750	38 250	7 292	12 706
Narrows town	500	521	447	406	371	224	31 875	42 610	18 208	17 933
Rich Creek town	163	152	132	104	105	75	34 519	43 958	19 286	18 553
Gloucester County	10 201	8 937	8 551	6 863	7 226	4 544	45 421	51 426	26 162	19 990
Abingdon district	2 015	1 847	1 770	1 388	1 500	942	48 214	55 023	29 375	21 190
Gloucester Courthouse CDP (part)	80	56	71	28	48	16	31 429	31 786	24 722	22 234
Gloucester Point district	2 105	1 706	1 747	1 247	1 473	823	41 713	48 807	26 549	20 210
Gloucester Point CDP (part)	2 105	1 706	1 747	1 247	1 473	823	41 713	48 807	26 549	20 210
Petsworth district	2 061	1 629	1 655	1 243	1 414	850	40 173	42 432	24 747	16 748
Ware district	2 093	2 044	1 745	1 672	1 488	1 078	48 693	56 017	25 625	21 512
Gloucester Courthouse CDP (part)	359	469	327	393	278	255	41 292	56 719	24 861	20 607
York district	1 927	1 711	1 634	1 313	1 351	851	47 433	54 318	25 000	20 238
Gloucester Point CDP (part)	883	804	766	587	647	419	52 295	56 960	31 346	21 197
Goochland County	5 324	4 707	4 553	3 529	3 775	2 467	56 307	64 685	31 445	29 105
District 1	943	908	807	786	697	586	43 103	49 069	23 144	22 351
District 2	1 090	1 119	921	850	814	556	44 922	54 500	29 583	19 560
District 3	1 109	1 169	940	660	647	528	62 237	69 844	41 625	20 467
District 4	1 064	705	932	573	835	405	58 798	67 708	33 750	30 965
District 5	1 118	806	953	660	782	392	100 906	109 336	42 371	53 874

Table 9. **Work Status and Income in 1999: 2000**—Con.

[Data based on a sample (except Tables 65-68). For information on confidentiality protection, coverage, sampling error, and nonsampling error, see Appendix G.
For location of definitions, see "How to Use This Census Report"]

State County County Subdivision Place	Population 16 years and over, worked in 1999						Median income in 1999 (dollars)			Per capita income in 1999 (dollars)
	Total		Worked 40 or more weeks							
			Total		Full-time, year-round					
	Male	Female	Male	Female	Male	Female	Households	Families	Nonfamily households	
Grayson County	5 596	3 878	4 338	2 961	3 343	2 157	28 676	35 076	13 023	16 768
Elk Creek district	1 300	994	1 094	782	862	560	29 060	37 455	14 016	19 102
Independence town	224	207	176	147	142	99	18 264	30 441	10 733	16 137
Old Town district	1 519	1 247	1 268	939	990	724	30 084	34 728	16 012	17 383
Providence district	927	747	783	568	613	402	25 682	31 875	10 739	14 871
Fries town	117	113	98	81	79	55	21 250	30 250	10 368	13 107
Wilson Creek district	1 850	890	1 193	672	878	471	28 536	35 028	13 139	15 481
Troutdale town	781	36	387	20	222	10	38 438	45 833	16 875	18 139
Greene County	4 583	4 160	4 047	3 427	3 535	2 318	45 931	48 548	32 161	19 478
Monroe district	622	494	531	372	462	203	41 293	43 750	20 074	19 070
Ruckersville district	3 007	2 742	2 634	2 294	2 377	1 583	47 037	49 229	35 074	19 296
Stanardsville district	954	924	882	761	696	532	45 339	47 969	30 521	20 253
Stanardsville town	87	86	75	56	59	42	24 643	33 750	15 521	21 317
Greensville County	3 977	2 248	2 637	1 809	2 235	1 331	32 002	38 810	16 642	14 632
Belfield district	2 166	468	1 158	365	1 071	279	35 536	41 250	18 462	13 134
Hicksford district	652	608	540	486	429	352	32 941	39 342	16 607	16 957
Nottoway district	581	670	496	561	415	400	31 506	38 224	13 750	16 535
Jarratt town (part)	91	102	86	84	68	61	31 375	41 000	17 813	27 752
Zion district	578	502	443	397	320	300	29 722	36 089	15 893	13 410
Halifax County	9 387	8 769	7 617	6 574	6 409	4 540	29 929	37 845	14 525	16 353
District 1	1 228	1 129	1 008	901	854	585	24 674	36 623	10 465	14 624
District 2	1 258	1 080	1 020	764	844	497	27 076	32 055	14 653	14 329
District 3	1 338	1 016	1 036	815	879	549	30 134	39 293	12 708	17 055
South Boston town (part)	234	133	140	97	128	57	20 750	27 102	6 765	11 393
District 4	1 114	1 098	877	874	725	651	29 900	35 451	15 707	15 084
Halifax town (part)	359	244	263	196	204	128	33 233	40 909	25 521	17 517
South Boston town (part)	114	207	107	149	91	121	19 792	28 417	5 595	10 665
District 5	1 256	1 186	1 065	849	917	581	35 364	44 528	11 777	17 614
Clarksville town (part)	-	-	-	-	-	-	-	-	-	-
Halifax town (part)	87	88	81	38	68	18	67 500	78 640	28 558	23 062
Scottsburg town	44	35	32	26	28	19	28 750	25 938	33 333	15 289
South Boston town (part)	258	269	204	182	171	116	25 333	41 944	9 219	17 162
District 6	977	978	795	693	653	499	30 232	38 113	19 306	17 559
South Boston town (part)	31	67	31	48	31	26	10 083	10 909	9 183	8 891
District 7	1 257	1 258	1 038	919	899	694	35 167	42 071	19 671	18 166
South Boston town (part)	190	189	154	143	128	123	31 500	45 125	26 029	23 548
Virgilina town	48	36	42	21	40	10	33 333	43 125	15 536	17 337
District 8	959	1 024	778	759	638	484	26 693	38 750	15 810	16 492
South Boston town (part)	959	1 024	778	759	638	484	26 693	38 750	15 810	16 492
Hanover County	26 433	24 003	23 037	19 029	20 031	13 649	59 223	65 809	30 631	25 120
Ashland district	3 215	3 089	2 478	2 197	1 996	1 562	44 368	50 887	25 890	19 604
Ashland town (part)	1 906	1 910	1 338	1 230	978	863	36 042	42 788	21 957	16 712
Beaverdam district	3 189	2 903	2 874	2 328	2 421	1 615	57 427	67 656	23 780	26 531
Ashland town (part)	8	40	8	35	8	35	61 250	67 321	33 393	33 426
Chickahominy district	5 090	4 533	4 608	3 651	4 139	2 716	75 743	80 510	41 786	28 553
Mechanicsville CDP (part)	1 871	1 738	1 719	1 464	1 542	1 070	68 554	74 080	35 882	28 252
Cold Harbor district	3 467	3 125	3 049	2 603	2 680	1 864	61 241	64 868	30 905	26 099
Mechanicsville CDP (part)	1 320	1 297	1 202	1 088	1 055	820	60 453	62 826	32 260	22 298
Henry district	4 852	4 074	4 214	3 356	3 657	2 337	63 594	67 784	36 779	25 344
Mechanicsville CDP (part)	2 794	2 473	2 572	2 084	2 282	1 512	61 339	64 388	42 128	24 462
Mechanicsville district	3 119	3 204	2 807	2 521	2 392	1 839	47 185	52 399	31 769	22 077
Mechanicsville CDP (part)	3 119	3 204	2 807	2 521	2 392	1 839	47 185	52 399	31 769	22 077
South Anna district	3 501	3 075	3 007	2 373	2 746	1 716	59 873	66 817	27 113	25 637
Henrico County	77 280	77 457	66 533	62 218	56 187	45 209	49 185	59 298	32 304	26 410
Brookland district	15 815	15 628	13 556	12 868	11 093	9 214	42 768	53 428	30 895	22 993
Dumbarton CDP	1 899	2 176	1 613	1 704	1 332	1 287	33 300	39 583	29 447	21 446
Glen Allen CDP (part)	2 237	2 261	1 945	1 890	1 725	1 407	61 656	72 097	38 013	27 850
Lakeside CDP (part)	2 899	2 941	2 602	2 449	2 129	1 798	40 466	47 046	29 313	22 274
Laurel CDP (part)	4 639	4 191	3 756	3 446	2 911	2 495	42 079	53 363	31 746	22 170
Fairfield district	12 313	14 399	10 356	11 537	8 430	8 631	37 782	44 338	27 371	19 315
Chamberlayne CDP	1 236	1 196	1 015	1 009	803	709	54 022	60 425	29 183	28 405
East Highland Park CDP	3 220	3 700	2 712	3 029	2 142	2 376	36 328	43 781	25 520	17 251
Glen Allen CDP (part)	1 799	1 945	1 586	1 595	1 406	1 181	49 155	52 447	35 625	23 179
Highland Springs CDP (part)	859	1 016	755	891	617	705	41 676	45 786	31 477	17 435
Lakeside CDP (part)	429	367	387	315	316	246	41 964	54 500	31 364	22 005
Laurel CDP (part)	169	199	124	163	95	109	55 089	57 863	47 321	23 624
Three Chopt district	21 731	20 261	19 066	16 221	16 334	11 582	58 708	71 998	38 314	30 666
Laurel CDP (part)	156	133	128	103	117	75	37 361	36 898	40 893	13 835
Short Pump CDP	39	17	31	17	31	8	60 531	36 375	61 500	36 804
Tuckahoe CDP (part)	3 170	3 406	2 728	2 709	2 279	1 814	51 503	58 815	34 079	25 603
Wyndham CDP	1 777	1 286	1 640	1 038	1 483	798	113 723	121 019	76 010	43 195
Tuckahoe district	14 391	13 524	12 354	10 438	10 680	7 100	62 254	79 971	36 736	35 850
Tuckahoe CDP (part)	9 327	8 549	7 927	6 548	6 690	4 375	58 248	77 049	33 994	36 637
Varina district	13 030	13 645	11 201	11 154	9 650	8 682	45 349	50 561	29 381	20 971
Highland Springs CDP (part)	3 162	3 424	2 737	2 681	2 371	2 172	38 832	41 864	26 623	18 113
Montrose CDP	1 876	2 089	1 530	1 738	1 272	1 361	36 433	42 031	26 823	17 259
Henry County	16 200	14 743	13 571	11 748	11 192	8 207	31 816	38 649	17 234	17 110
Blackberry district	2 707	2 273	2 200	1 847	1 919	1 344	28 832	33 384	13 000	13 889
Bassett CDP (part)	93	87	83	73	57	56	21 750	21 125	23 194	12 250
Collinsville district	2 704	2 676	2 296	2 048	1 939	1 382	30 736	38 848	20 107	17 659
Collinsville CDP (part)	1 853	1 887	1 633	1 465	1 375	1 001	31 144	41 172	20 349	17 590
Fieldale CDP (part)	9	5	9	-	9	-	20 156	102 264	9 545	20 129
Villa Heights CDP	247	205	212	146	175	92	25 526	30 052	15 536	13 491
Horsepasture district	2 589	2 359	2 208	1 901	1 822	1 390	31 092	38 435	14 474	16 669
Fieldale CDP (part)	183	156	150	127	99	86	24 200	30 676	11 379	12 513
Horse Pasture CDP (part)	521	448	463	349	381	260	38 095	42 730	14 542	17 174
Iriswood district	2 913	2 689	2 377	2 134	1 906	1 525	38 543	43 750	17 417	18 673
Chatmoss CDP	569	378	467	290	437	243	58 929	67 431	23 409	36 777
Laurel Park CDP	252	318	209	270	169	167	42 361	47 143	25 625	17 413
Sandy Level CDP	174	144	134	128	104	106	20 089	37 011	9 800	12 757
Reed Creek district	2 727	2 332	2 261	1 865	1 783	1 231	32 344	38 493	17 352	19 332

Table 9. **Work Status and Income in 1999: 2000**—Con.

[Data based on a sample (except Tables 65-68). For information on confidentiality protection, coverage, sampling error, and nonsampling error, see Appendix G.
For location of definitions, see "How to Use This Census Report"]

State County County Subdivision Place	Population 16 years and over, worked in 1999						Median income in 1999 (dollars)			Per capita income in 1999 (dollars)
	Total		Worked 40 or more weeks							
			Total		Full-time, year-round					
	Male	Female	Male	Female	Male	Female	Households	Families	Nonfamily households	
Henry County—Con.										
Reed Creek district—Con.										
Bassett CDP (part)	258	217	222	146	183	77	30 903	55 417	11 420	20 601
Collinsville CDP (part)	249	187	226	161	186	116	27 563	29 156	19 896	13 780
Oak Level CDP	279	231	250	188	168	135	31 607	38 250	16 875	20 439
Stanleytown CDP	426	389	345	319	281	201	32 386	36 927	19 821	18 959
Ridgeway district	2 560	2 414	2 229	1 953	1 823	1 335	31 759	39 661	17 786	16 473
Horse Pasture CDP (part)	91	97	85	85	62	41	32 292	45 625	17 143	18 344
Ridgeway town	170	207	148	162	121	117	34 196	39 500	15 179	16 054
Highland County	754	567	645	402	506	250	29 732	37 530	14 795	15 976
Blue Grass district	211	153	184	93	153	58	30 625	35 833	16 250	16 393
Monterey district	331	282	273	198	206	118	32 426	39 875	15 096	17 417
Monterey town	45	52	39	41	35	23	36 786	45 625	26 875	26 379
Stonewall district	212	132	188	111	147	74	26 875	35 625	13 750	13 348
Isle of Wight County	8 640	7 467	7 240	5 755	6 166	4 076	45 387	52 597	20 347	20 235
Carrsville district	1 546	1 310	1 283	969	1 052	651	38 314	46 601	14 495	17 918
Hardy district	1 658	1 419	1 353	1 090	1 143	800	41 692	45 625	20 679	19 381
Rushmere CDP	259	244	200	186	181	134	40 794	41 426	22 197	20 722
Newport district	2 115	1 669	1 857	1 382	1 605	949	60 231	65 701	17 431	24 115
Smithfield district	1 643	1 631	1 305	1 170	1 106	878	43 224	53 906	21 088	19 301
Smithfield town	1 643	1 631	1 305	1 170	1 106	878	43 224	53 906	21 088	19 301
Windsor district	1 678	1 438	1 442	1 144	1 260	798	44 548	51 585	29 536	19 578
Windsor town	287	261	255	183	217	142	36 528	44 167	27 083	20 999
James City County	14 043	12 168	11 536	9 224	9 503	6 166	55 594	66 171	30 907	29 256
Berkeley district	3 302	2 955	2 583	2 217	2 011	1 522	51 336	62 184	32 273	25 861
Jamestown district	2 816	2 375	2 333	1 809	2 012	1 164	60 965	75 915	30 022	31 787
Powhatan district	2 914	2 806	2 461	2 080	2 037	1 380	57 654	66 086	28 375	30 477
Roberts district	2 352	1 711	1 786	1 234	1 401	734	58 609	74 315	34 242	37 654
Stonehouse district	2 659	2 321	2 373	1 884	2 042	1 366	51 865	59 294	28 512	21 726
King and Queen County	1 856	1 618	1 554	1 220	1 285	812	35 941	40 563	17 455	17 236
Buena Vista district	290	293	266	220	224	124	33 438	38 235	17 917	15 307
Newtown district	358	377	270	278	204	185	31 701	34 605	15 625	14 566
St. Stephens Church district	395	417	351	320	302	259	39 792	46 250	27 143	19 550
Shanghai district	456	253	391	169	335	107	37 740	39 567	31 471	18 310
Stevensville district	357	278	276	233	220	137	39 038	52 733	11 458	18 657
King George County	5 292	4 078	4 582	3 124	3 910	2 452	49 882	55 160	29 634	21 562
Dahlgren district	1 279	918	1 116	716	982	594	44 042	51 387	25 263	20 879
Dahlgren CDP	275	240	238	196	200	166	49 545	53 500	29 318	25 928
James Madison district	1 429	1 126	1 304	841	1 090	636	49 671	55 096	27 708	20 472
James Monroe district	1 397	1 104	1 198	879	1 038	661	58 750	68 125	38 030	24 644
Fairview Beach CDP	86	54	63	33	42	33	47 188	48 056	46 250	22 231
Shiloh district	1 187	930	964	688	800	561	45 203	49 665	32 031	19 942
King William County	3 995	3 732	3 400	2 974	2 993	2 224	49 876	54 037	26 455	21 928
Acquinton district	1 906	1 644	1 635	1 349	1 472	1 036	50 969	52 500	29 875	20 778
Mangohick district	817	902	698	717	582	542	51 389	54 196	16 250	24 248
West Point district	1 272	1 186	1 067	908	939	646	45 656	55 542	25 156	21 970
West Point town	789	720	683	558	574	406	49 655	56 932	22 500	23 232
Lancaster County	2 693	2 633	2 055	1 995	1 568	1 367	33 239	42 957	20 411	24 663
Bayside district	545	543	448	379	347	276	49 706	59 327	28 622	31 092
Kilmarnock town (part)	204	178	152	133	116	98	33 750	42 679	25 192	20 804
Christ Church district	518	446	354	336	253	204	29 612	35 417	20 500	19 692
Kilmarnock town (part)	52	50	35	22	21	19	15 000	46 875	9 583	19 304
White Stone town (part)	25	11	16	7	13	5	32 083	27 500	50 625	12 162
Mantua district	500	602	398	463	329	306	23 068	29 242	13 021	15 005
White Chapel district	571	517	407	409	318	313	31 500	39 750	16 591	20 455
White Stone district	559	525	448	408	321	268	41 985	53 077	23 950	34 907
Irvington town	173	122	130	96	104	63	60 139	68 438	32 500	50 743
White Stone town (part)	68	65	48	50	35	27	27 083	33 125	15 417	19 541
Lee County	5 103	4 652	4 042	3 271	3 330	2 147	22 972	28 525	11 491	13 625
Jonesville district	1 283	1 118	999	832	833	520	23 349	29 940	11 694	14 265
Jonesville town	193	187	159	129	141	89	16 548	27 368	10 395	18 347
Rocky Station district	1 509	1 409	1 217	937	1 011	653	21 869	27 166	11 425	12 698
Dryden CDP (part)	10	22	6	22	6	22	19 583	25 804	7 500	10 627
Pennington Gap town	332	303	274	215	220	154	18 056	27 875	10 609	13 742
St. Charles town	22	26	20	14	20	12	14 821	16 875	13 500	10 133
Rose Hill district	965	921	734	626	588	434	21 091	27 868	9 637	13 992
Ewing CDP	121	89	94	65	68	55	22 292	30 278	11 071	11 722
Rose Hill CDP	93	142	71	92	46	51	15 408	15 833	12 917	9 652
White Shoals district	400	367	313	243	250	168	23 451	28 242	14 375	13 246
Yokum Station district	946	837	779	633	648	372	25 101	33 393	13 125	14 252
Dryden CDP (part)	168	207	154	161	116	111	21 108	25 809	12 885	12 963
Keokee CDP	65	56	47	37	33	17	22 875	23 438	14 792	11 025
Loudoun County	54 485	48 142	48 975	38 814	43 002	27 820	80 648	88 387	52 021	33 530
Blue Ridge district	4 777	4 085	4 155	3 147	3 653	2 134	77 531	87 116	41 044	33 247
Hamilton town	169	182	150	168	126	126	59 688	73 333	34 688	27 474
Hillsboro town	27	24	24	21	16	15	54 375	71 875	26 250	44 455
Purcellville town	996	928	871	692	757	478	62 108	69 211	32 826	24 112
Round Hill town	147	138	135	97	121	77	58 929	62 361	38 750	24 925
Broad Run district	10 712	9 702	9 628	8 015	8 493	5 880	82 660	90 722	59 702	34 191
Catoctin district	5 902	4 940	5 291	3 848	4 553	2 605	86 126	94 067	43 292	35 744
Leesburg town (part)	2 166	1 874	1 926	1 455	1 704	995	80 392	90 290	43 194	31 702
Lovettsville town	280	269	242	232	204	149	58 942	63 750	35 417	26 098
Dulles district	9 557	8 504	8 722	6 772	7 789	5 016	84 564	89 159	60 867	33 517
Leesburg district	4 956	4 562	4 475	3 816	3 945	2 634	63 309	71 361	42 317	28 906
Leesburg town (part)	4 956	4 562	4 475	3 816	3 945	2 634	63 309	71 361	42 317	28 906
Mercer district	6 719	5 848	6 063	4 781	5 272	3 545	75 844	86 550	44 863	35 187
Leesburg town (part)	1 819	1 592	1 614	1 306	1 413	1 021	71 096	81 990	41 938	31 655

Table 9. **Work Status and Income in 1999: 2000**—Con.

[Data based on a sample (except Tables 65-68). For information on confidentiality protection, coverage, sampling error, and nonsampling error, see Appendix G.
For location of definitions, see "How to Use This Census Report"]

State County County Subdivision Place	Population 16 years and over, worked in 1999						Median income in 1999 (dollars)			Per capita income in 1999 (dollars)
	Total		Worked 40 or more weeks							
			Total		Full-time, year-round					
	Male	Female	Male	Female	Male	Female	Households	Families	Nonfamily households	
Loudoun County—Con.										
Mercer district—Con.										
Middleburg town	169	193	153	134	103	90	40 625	60 313	26 250	32 643
Sterling district	4 706	4 128	4 147	3 347	3 561	2 429	70 227	77 531	43 989	27 444
Sugarland Run district	7 156	6 373	6 494	5 088	5 736	3 577	96 911	101 509	72 727	36 448
Louisa County	7 244	6 502	6 362	5 051	5 267	3 638	39 402	44 722	22 533	19 479
Cuckoo district	1 004	879	857	708	648	497	37 411	44 554	17 070	16 707
Green Spring district	1 126	1 107	1 025	912	859	695	35 466	42 773	22 353	17 742
Gordonsville town (part)	5	3	5	3	3	3	56 875	34 375	-	17 182
Jackson district	1 078	916	967	746	838	531	44 971	48 708	36 500	21 427
Louisa district	1 002	854	854	616	708	450	37 083	45 325	20 917	19 029
Louisa town	364	367	328	279	271	209	29 519	42 396	18 958	17 763
Mineral district	918	863	809	644	661	402	38 906	43 632	23 750	19 497
Mineral town	124	112	109	84	88	41	37 500	49 000	18 750	19 397
Mountain Road district	1 149	984	1 011	749	858	572	43 500	50 469	23 958	19 871
Patrick Henry district	967	899	839	676	695	491	35 884	38 147	14 375	22 284
Lunenburg County	3 700	2 760	2 779	2 047	2 199	1 386	27 899	34 302	13 554	14 951
Beaver Creek district	474	475	407	370	294	238	27 645	32 841	14 600	13 328
Browns Store district	472	408	419	311	363	215	33 250	41 985	15 893	18 408
Kenbridge town (part)	233	185	211	146	184	95	31 818	49 375	16 518	18 544
Hounds Creek district	398	352	305	281	268	200	25 031	29 688	12 202	12 798
Kenbridge town (part)	116	112	85	94	62	63	21 429	26 875	11 932	11 465
Loves Mill district	1 065	411	614	276	420	193	26 020	28 309	11 696	13 829
Victoria town (part)	34	59	24	40	18	30	15 625	18 958	8 750	7 972
Meherrin River district	492	352	377	268	319	176	30 357	36 806	11 625	15 799
Plymouth district	375	367	319	246	256	144	26 563	34 100	14 792	14 533
Victoria town (part)	357	357	301	236	238	141	27 273	34 400	13 958	14 422
Rehoboth district	424	395	338	295	279	220	29 133	32 813	13 000	17 040
Madison County	3 656	3 297	3 090	2 633	2 544	1 875	39 856	44 857	22 285	18 636
Locust Dale district	1 470	1 356	1 253	1 093	1 055	778	42 432	46 220	26 033	19 087
Rapidan district	981	971	842	783	720	565	40 594	53 028	22 024	20 374
Madison town	45	52	38	46	32	31	32 188	43 750	25 938	21 445
Robertson district	1 205	970	995	757	769	532	36 520	39 367	20 714	16 712
Mathews County	2 597	2 259	2 071	1 728	1 716	1 130	43 222	50 653	23 250	23 610
Chesapeake district	588	568	438	396	402	266	40 313	46 815	23 059	20 935
Piankatank district	1 134	901	911	691	736	496	46 339	51 977	26 101	24 994
Westville district	875	790	722	641	578	368	42 092	51 217	21 250	24 044
Mecklenburg County	8 664	7 708	7 019	5 795	5 641	3 934	31 380	37 752	16 787	17 171
District 1	796	861	616	672	443	420	35 234	42 888	21 125	19 277
Clarksville town (part)	44	47	31	35	24	21	16 667	28 750	10 000	16 102
District 2	1 013	723	726	525	578	358	27 417	35 761	16 071	16 957
Boydton town	146	83	81	63	65	47	29 063	38 125	16 136	14 034
Chase City town (part)	132	130	90	106	77	55	21 806	21 563	9 500	12 506
District 3	1 139	1 151	994	832	795	551	31 825	38 553	13 384	17 302
Brodnax town (part)	4	9	3	3	3	3	23 750	25 000	2 500-	8 903
La Crosse town (part)	145	160	117	116	96	80	24 464	31 771	15 694	13 452
South Hill town (part)	-	-	-	-	-	-	-	-	-	-
District 4	945	897	781	719	635	468	32 411	35 977	20 817	15 497
La Crosse town (part)	-	-	-	-	-	-	36 250	-	36 250	36 350
South Hill town (part)	275	294	235	201	181	104	22 330	28 654	20 192	12 456
District 5	919	948	771	679	571	525	32 111	41 660	19 907	21 245
South Hill town (part)	820	898	680	629	524	487	32 020	42 000	19 213	21 571
District 6	1 228	733	882	534	757	401	33 161	34 375	25 600	15 654
District 7	701	709	608	560	512	443	24 455	36 413	11 318	13 925
Chase City town (part)	403	333	340	255	292	182	22 273	36 685	11 950	13 920
District 8	998	881	829	668	658	427	28 385	33 681	12 958	14 948
Chase City town (part)	-	-	-	-	-	-	-	-	-	-
District 9	925	805	812	606	692	341	34 701	43 137	17 500	19 856
Clarksville town (part)	305	273	265	201	232	123	35 438	42 738	22 292	21 366
Middlesex County	2 695	2 409	2 187	1 815	1 697	1 220	36 875	43 440	25 463	22 708
Jamaica district	502	354	391	272	317	175	31 991	34 079	27 750	16 175
Pine Top district	1 054	1 037	907	789	678	537	37 424	44 070	23 684	23 300
Saluda district	1 139	1 018	889	754	702	508	40 403	46 600	28 300	24 834
Urbanna town	139	160	111	115	90	83	42 054	49 583	29 167	32 944
Montgomery County	30 354	24 110	18 308	14 476	13 607	8 697	32 330	47 239	18 610	17 077
District A-91	3 885	3 084	2 602	1 944	1 817	1 027	32 058	55 300	18 700	21 484
Blacksburg town (part)	3 066	2 383	1 868	1 400	1 213	680	27 810	50 588	18 284	20 452
District B-91	3 697	3 344	3 186	2 523	2 701	1 729	40 424	48 549	20 345	19 658
Blacksburg town (part)	20	25	9	9	9	9	12 813	-	12 813	9 169
Christiansburg town (part)	2 631	2 516	2 318	1 905	1 956	1 290	41 147	47 639	21 158	18 121
District C-91	3 038	2 766	2 650	2 226	2 264	1 702	37 518	41 938	24 540	19 169
Christiansburg town (part)	1 182	1 134	1 033	938	922	713	41 649	47 243	28 819	20 976
Elliston-Lafayette CDP	272	298	255	242	227	202	34 643	37 266	17 292	13 785
Shawsville CDP	245	300	219	255	177	206	31 953	36 667	24 934	27 174
District D-91	3 993	3 589	3 384	2 956	2 924	2 106	39 836	45 579	22 928	19 232
Christiansburg town (part)	1 293	1 194	1 064	1 014	895	743	39 367	46 818	25 550	21 396
District E-91	5 521	4 155	1 898	1 644	1 296	850	29 449	40 703	17 808	10 553
Blacksburg town (part)	3 914	2 856	587	620	210	119	26 658	32 059	25 321	5 121
Christiansburg town (part)	31	4	23	4	18	-	13 611	66 250	12 917	23 413
Merrimac CDP (part)	481	393	359	290	254	191	21 462	40 800	12 870	16 634
District F-91	4 261	2 876	2 290	1 418	1 336	708	27 475	52 411	18 082	17 149
Blacksburg town (part)	4 161	2 776	2 195	1 352	1 247	678	26 449	50 804	17 983	16 441
Merrimac CDP (part)	-	-	-	-	-	-	-	-	-	-
District G-91	5 959	4 296	2 298	1 765	1 269	575	19 442	58 155	15 927	13 965
Blacksburg town (part)	5 872	4 240	2 218	1 725	1 222	557	19 126	56 556	15 935	13 613

Table 9. **Work Status and Income in 1999: 2000**—Con.

[Data based on a sample (except Tables 65-68). For information on confidentiality protection, coverage, sampling error, and nonsampling error, see Appendix G.
For location of definitions, see "How to Use This Census Report"]

State County County Subdivision Place	Population 16 years and over, worked in 1999						Median income in 1999 (dollars)			Per capita income in 1999 (dollars)
	Total		Worked 40 or more weeks							
			Total		Full-time, year-round					
	Male	Female	Male	Female	Male	Female	Households	Families	Nonfamily households	
Nelson County	4 084	3 787	3 249	2 994	2 707	1 974	36 769	42 917	21 385	22 230
Lovingston district	1 375	1 243	1 063	975	825	662	32 043	39 453	17 065	20 090
Massies Mill district	661	542	483	415	422	245	32 969	37 257	15 326	17 844
Rockfish district	1 325	1 337	1 114	1 065	994	722	48 125	54 321	31 094	28 910
Schuyler district	723	665	589	539	466	345	33 333	38 917	26 902	18 689
New Kent County	4 184	3 789	3 487	3 150	2 929	2 299	53 595	60 678	29 787	22 893
District 1	832	832	702	696	602	533	60 643	63 164	32 583	22 959
District 2	894	838	809	717	703	541	65 731	67 955	37 857	26 778
District 3	943	760	709	625	549	444	49 309	57 978	26 563	18 281
District 4	796	683	684	541	584	341	47 393	55 000	33 625	23 537
District 5	719	676	583	571	491	440	45 772	52 237	21 964	23 763
Northampton County	3 197	3 021	2 355	2 172	1 813	1 427	28 276	35 034	15 747	16 591
District 1	660	566	427	370	288	252	29 408	34 130	13 345	17 132
Cheriton town (part)	6	6	4	4	2	2	6 625	18 750	6 000	6 048
District 2	402	422	309	317	275	180	25 221	34 706	14 038	14 278
Cape Charles town	224	275	171	200	151	121	22 237	29 167	11 591	13 789
Cheriton town (part)	129	123	100	93	86	50	27 750	39 722	16 563	14 693
District 3	499	531	390	385	292	266	23 701	30 469	16 504	13 809
District 4	652	576	477	404	355	258	37 096	46 488	21 944	21 459
Cheriton town (part)	-	-	-	-	-	-	-	-	-	-
Eastville town	92	42	58	31	58	17	36 250	60 208	28 125	21 621
District 5	563	513	467	395	384	270	31 098	37 548	15 958	16 993
Belle Haven town (part)	12	21	12	17	6	11	24 375	27 500	18 750	20 643
Exmore town	281	298	226	233	181	161	31 343	34 816	18 409	15 305
District 6	421	413	285	301	219	201	22 958	27 835	14 667	14 904
Nassawadox town	89	117	55	85	40	51	21 250	27 500	11 964	14 626
Northumberland County	3 027	2 992	2 317	2 296	1 820	1 458	38 129	49 047	17 714	22 917
District 1	642	641	478	464	395	275	46 343	54 091	23 750	25 923
District 2	676	613	524	530	431	380	29 934	44 148	10 872	19 529
District 3	560	640	421	475	327	302	26 637	36 042	12 321	16 016
Kilmarnock town (part)	-	-	-	-	-	-	-	-	-	-
District 4	608	609	494	416	411	264	48 500	56 987	18 939	28 987
Kilmarnock town (part)	13	9	13	5	13	5	36 250	38 958	21 607	37 975
District 5	541	489	400	411	256	237	41 676	48 594	21 563	24 205
Nottoway County	4 326	3 164	3 109	2 483	2 649	1 846	30 866	39 625	16 571	15 552
District 1	632	625	553	526	465	402	32 250	40 000	14 653	14 710
Burkeville town	123	122	101	92	89	67	29 821	39 688	13 929	15 947
District 2	865	741	723	590	629	432	35 058	42 616	21 111	16 806
Crewe town	597	523	487	395	393	281	33 828	40 625	19 648	16 826
District 3	1 277	519	587	382	531	263	30 776	37 024	11 545	13 563
District 4	860	726	678	518	578	389	25 817	28 284	17 159	14 373
Blackstone town (part)	272	316	240	193	223	117	24 643	26 250	18 819	10 808
District 5	692	553	568	467	446	360	31 250	50 432	15 481	18 961
Blackstone town (part)	503	489	419	422	343	353	28 245	47 287	15 833	18 109
Orange County	7 186	6 445	6 144	5 136	5 085	3 420	42 889	48 197	25 979	21 107
District 1	1 400	1 077	1 150	887	1 040	704	46 016	50 750	25 924	20 731
Orange town (part)	118	-	5	-	-	-	11 250	-	11 250	6 889
District 2	1 489	1 281	1 273	1 062	1 079	701	37 426	43 704	16 779	18 590
Gordonsville town (part)	377	415	328	327	286	262	35 476	40 357	18 750	17 886
Orange town (part)	3	6	3	6	3	-	53 750	53 750	-	26 378
District 3	1 003	1 254	872	984	749	591	31 577	39 116	20 417	17 653
Orange town (part)	777	1 036	673	817	610	477	28 611	37 974	17 107	17 289
District 4	1 650	1 410	1 416	1 049	1 093	663	40 464	45 705	21 806	18 410
District 5	1 644	1 423	1 433	1 154	1 124	761	52 312	56 210	36 449	28 102
Page County	6 637	5 672	5 550	4 361	4 471	3 029	33 359	39 005	18 460	16 321
East Luray District 201	1 311	1 117	1 110	862	888	640	34 000	40 500	17 990	16 969
Luray town (part)	697	725	586	557	466	422	32 109	40 163	16 406	16 822
Marksville District 301	1 383	1 152	1 144	893	921	614	30 196	37 625	19 303	16 724
Luray town (part)	9	8	9	8	9	8	80 090	80 488	8 750	19 982
Stanley town (part)	267	220	223	183	171	136	26 167	33 264	12 721	12 895
Newport District 401	1 166	1 088	948	838	747	618	31 696	37 131	16 339	14 256
Stanley town (part)	82	84	72	59	55	45	24 318	32 500	12 000	13 603
Shenandoah District 501	1 327	1 208	1 165	938	974	628	32 007	37 391	17 813	16 462
Shenandoah town	519	444	456	339	386	234	33 929	37 896	16 750	16 030
West Luray District 101	1 450	1 107	1 183	830	941	529	37 083	42 246	20 982	16 964
Luray town (part)	674	483	529	350	394	215	35 991	39 044	20 795	15 410
Patrick County	5 518	4 605	4 642	3 590	3 720	2 518	28 705	36 232	15 869	15 574
Blue Ridge district	961	788	781	562	611	358	29 388	35 375	15 438	16 419
Stuart town (part)	225	227	184	162	159	103	19 907	35 000	12 344	16 360
Dan River district	1 218	935	1 083	742	853	545	26 898	33 142	13 333	16 091
Mayo River district	1 197	1 089	1 053	898	874	604	31 023	37 315	20 373	14 970
Patrick Springs CDP (part)	140	102	112	79	97	45	36 641	45 536	23 571	17 675
Peters Creek district	994	858	794	700	675	530	33 170	39 661	13 047	15 138
Patrick Springs CDP (part)	393	396	336	328	275	242	34 688	41 447	15 139	17 075
Smith River district	1 148	935	931	688	707	481	26 523	34 118	17 083	15 304
Patrick Springs CDP (part)	9	9	9	9	-	9	32 639	32 639	-	7 411
Stuart town (part)	7	2	3	2	1	2	45 000	45 000	-	10 420
Pittsylvania County	17 821	15 698	15 390	12 328	12 906	8 741	35 153	41 175	17 208	16 991
Banister district	1 980	1 942	1 671	1 503	1 315	1 010	29 033	35 817	10 811	15 403
Chatham town (part)	27	19	17	16	17	14	20 625	24 583	10 833	10 413
Gretna town (part)	34	76	21	57	20	43	19 844	20 179	13 750	8 535
Callands-Gretna district	2 311	1 954	1 968	1 464	1 698	1 021	30 688	37 792	14 982	16 608
Gretna town (part)	239	215	193	174	156	124	24 940	37 396	13 750	16 042
Chatham-Blairs district	3 079	2 537	2 742	1 982	2 259	1 333	40 349	49 703	20 542	20 099
Chatham town (part)	437	258	370	186	279	141	40 109	51 071	25 333	21 561
Dan River district	2 854	2 448	2 417	1 868	2 138	1 428	35 535	39 113	20 211	17 022
Staunton River district	2 271	2 148	2 003	1 722	1 674	1 385	35 581	40 821	16 660	15 670

Table 9. **Work Status and Income in 1999: 2000**—Con.

[Data based on a sample (except Tables 65-68). For information on confidentiality protection, coverage, sampling error, and nonsampling error, see Appendix G.
For location of definitions, see "How to Use This Census Report"]

State County County Subdivision Place	Population 16 years and over, worked in 1999						Median income in 1999 (dollars)			Per capita income in 1999 (dollars)
	Total		Worked 40 or more weeks							
			Total		Full-time, year-round					
	Male	Female	Male	Female	Male	Female	Households	Families	Nonfamily households	
Pittsylvania County—Con.										
Staunton River district—Con.										
Hurt town	345	350	303	288	246	225	36 467	40 938	21 042	16 875
Tunstall district	2 652	2 342	2 301	1 889	1 892	1 202	34 803	39 667	20 625	15 553
Westover district	2 674	2 327	2 288	1 900	1 930	1 362	38 500	45 525	18 646	18 033
Powhatan County	8 287	5 384	5 806	4 282	5 096	3 044	53 992	58 142	31 209	24 104
District 1	1 438	1 284	1 336	1 030	1 128	689	75 505	78 077	40 750	32 431
District 2	1 565	1 391	1 330	1 072	1 165	823	51 944	54 443	34 191	24 631
District 3	1 144	1 000	923	810	848	530	51 047	56 855	26 125	19 637
District 4	1 357	1 125	1 193	925	1 024	689	50 107	52 452	35 365	24 617
District 5	2 783	584	1 024	445	931	313	45 571	48 897	21 827	18 646
Prince Edward County	5 687	5 378	3 286	3 109	2 480	1 867	31 301	38 509	19 327	14 510
District 101	1 338	1 940	558	601	373	302	33 438	51 103	19 306	11 677
Farmville town (part)	1 102	1 723	378	449	226	204	29 922	34 063	22 639	8 391
District 201	520	545	411	383	349	259	34 700	38 229	26 786	16 113
Farmville town (part)	8	16	8	16	8	10	28 375	28 750	9 583	11 619
District 301	617	695	481	514	356	334	26 433	35 926	19 620	14 417
District 401	739	360	268	253	212	168	30 227	31 763	16 528	17 909
Hampden Sydney CDP (part)	467	97	57	86	39	26	29 286	69 091	11 923	22 645
District 501	1 238	575	676	423	506	278	32 195	41 742	20 833	11 882
Farmville town (part)	7	7	-	7	-	7	7 188	7 188	-	3 589
Hampden Sydney CDP (part)	375	-	40	-	9	-	16 250	-	16 250	2 772
Pamplin City town (part)	3	3	3	3	3	3	12 188	43 750	11 250	17 840
District 601	527	706	440	501	353	280	31 731	37 396	15 662	13 908
District 701	435	281	263	234	211	132	41 176	55 417	29 167	27 160
Farmville town (part)	435	281	263	234	211	132	41 176	55 417	29 167	27 160
District 801	273	276	189	200	120	114	18 059	20 536	11 276	11 842
Farmville town (part)	273	276	189	200	120	114	18 059	20 536	11 276	11 842
Prince George County	11 013	8 113	8 559	5 985	6 925	4 181	49 877	53 750	26 310	20 196
Blackwater district	1 036	904	874	714	781	533	49 966	58 241	24 018	20 590
Bland district	5 045	3 998	4 007	2 850	3 137	1 932	49 025	52 806	28 025	19 334
Fort Lee CDP (part)	2 289	1 355	1 618	796	1 171	462	42 132	49 750	19 125	13 073
Brandon district	1 656	369	867	202	593	151	53 707	64 231	11 750	18 606
Rives district	2 338	1 959	1 978	1 555	1 716	1 099	48 764	51 893	30 769	21 163
Fort Lee CDP (part)	428	414	406	276	378	167	30 465	30 727	26 250	10 497
Templeton district	938	883	833	664	698	466	51 824	55 024	21 500	22 807
Prince William County	89 532	78 375	79 189	62 692	68 685	46 386	65 960	71 622	43 938	25 641
Brentsville district	14 246	11 692	12 756	9 498	11 348	6 750	78 445	83 017	51 127	28 646
Bull Run CDP (part)	188	155	169	140	153	109	55 263	63 036	27 292	21 515
Linton Hall CDP	2 740	2 366	2 601	1 947	2 417	1 371	82 374	86 421	68 693	30 804
Nokesville CDP	358	359	281	319	249	207	63 793	68 611	27 308	24 765
Yorkshire CDP	2 304	1 717	2 046	1 336	1 665	940	52 301	51 989	46 573	19 841
Coles district	13 420	12 177	11 953	9 973	10 553	7 639	79 036	82 365	51 594	27 921
Dale City CDP (part)	7 191	6 101	6 353	4 986	5 500	3 724	75 206	76 020	52 304	22 943
Lake Ridge CDP (part)	3 319	3 558	3 128	2 971	2 808	2 412	70 034	80 698	47 485	31 222
Dumfries district	13 536	11 197	12 076	8 472	10 216	6 342	62 840	69 396	38 773	24 071
Dumfries town	1 198	1 312	1 057	1 062	925	801	43 672	46 927	34 792	17 652
Montclair CDP	4 896	4 737	4 349	3 608	3 745	2 681	88 496	92 028	51 786	30 711
Quantico town	175	148	149	105	134	82	26 250	27 596	24 167	19 087
Quantico Station CDP (part)	2 712	987	2 482	533	1 990	339	41 429	41 288	28 750	14 515
Triangle CDP	1 817	1 322	1 567	973	1 269	776	38 844	43 811	29 063	18 982
Gainesville district	14 682	12 408	12 858	10 043	11 212	7 365	61 902	68 311	45 287	26 392
Bull Run CDP (part)	3 718	3 293	3 158	2 494	2 756	1 889	48 503	55 094	41 702	22 431
Gainesville CDP	1 373	1 279	1 210	1 096	1 088	810	76 300	82 627	52 340	35 196
Haymarket town	316	240	290	212	265	159	70 833	76 197	48 750	26 503
Loch Lomond CDP	1 150	867	1 035	648	825	473	69 674	70 970	59 957	21 604
Sudley CDP	2 668	2 250	2 346	1 954	1 988	1 560	67 033	67 246	55 759	26 322
West Gate CDP	2 326	1 993	2 073	1 582	1 764	1 097	48 242	49 675	31 806	19 031
Neabsco district	10 226	9 460	8 952	7 734	7 819	5 856	59 018	62 952	42 898	21 826
Dale City CDP (part)	9 905	9 201	8 687	7 573	7 589	5 716	59 459	63 805	43 063	21 956
Occoquan district	11 473	10 871	10 198	8 725	8 841	6 417	70 994	81 615	46 075	29 893
Lake Ridge CDP (part)	6 028	5 844	5 378	4 685	4 662	3 374	72 547	81 145	45 673	30 109
Occoquan town (part)	184	265	166	223	121	200	48 750	77 420	36 250	33 007
Woodbridge district	11 949	10 570	10 396	8 247	8 696	6 017	51 305	53 470	36 913	20 075
Woodbridge CDP	9 979	8 439	8 666	6 530	7 154	4 876	50 525	52 362	37 207	19 810
Pulaski County	10 338	8 614	8 973	6 866	7 403	4 845	33 873	42 251	18 726	18 973
Cloyd district	2 032	1 880	1 801	1 519	1 388	1 025	34 661	44 688	20 500	18 243
Fairlawn CDP	669	610	600	520	422	370	32 018	45 270	23 125	17 606
Draper district	1 932	1 769	1 698	1 445	1 425	1 014	30 970	36 449	17 700	15 783
Dublin town (part)	167	179	148	123	141	77	25 250	26 071	13 333	14 635
Pulaski town (part)	414	336	340	272	284	196	19 435	25 833	11 432	12 810
Ingles district	2 626	1 855	2 229	1 456	1 840	1 117	37 944	45 737	23 580	19 595
Dublin town (part)	738	365	540	287	364	219	29 107	45 192	16 652	19 545
Massie district	1 878	1 566	1 607	1 234	1 390	907	34 712	46 008	15 811	22 771
Dublin town (part)	-	-	-	-	-	-	-	-	-	-
Pulaski town (part)	1 069	873	862	683	740	512	25 950	40 479	11 467	24 290
Robinson district	1 870	1 544	1 638	1 212	1 360	782	30 022	40 382	13 590	18 473
Pulaski town (part)	912	759	772	611	627	391	27 102	42 031	14 515	22 172
Rappahannock County	2 185	1 831	1 942	1 372	1 539	867	45 943	51 848	26 491	23 863
Hampton district	416	349	376	267	323	170	50 344	55 625	22 344	27 735
Washington town	53	62	38	48	33	31	53 125	61 250	20 750	29 265
Jackson district	479	370	440	292	373	167	47 208	48 690	31 250	23 088
Piedmont district	382	351	333	208	257	131	37 500	38 295	28 542	20 369
Stonewall-Hawthorne district	511	415	428	325	300	213	49 950	59 615	30 104	25 723
Wakefield district	397	346	365	280	286	186	46 250	56 339	22 708	22 307
Richmond County	2 858	1 809	1 753	1 398	1 432	1 061	33 026	42 143	16 538	16 675
District 1	362	279	274	214	233	178	34 750	48 148	14 531	17 872
District 2	1 157	432	485	335	413	254	33 095	41 181	20 795	12 176
Warsaw town (part)	4	4	4	2	4	2	28 125	26 875	28 750	19 682
District 3	587	454	390	344	289	236	37 014	49 231	15 357	20 590

Table 9. **Work Status and Income in 1999: 2000**—Con.

[Data based on a sample (except Tables 65-68). For information on confidentiality protection, coverage, sampling error, and nonsampling error, see Appendix G.
For location of definitions, see "How to Use This Census Report"]

State County County Subdivision Place	Population 16 years and over, worked in 1999						Median income in 1999 (dollars)			Per capita income in 1999 (dollars)
	Total		Worked 40 or more weeks							
			Total		Full-time, year-round					
	Male	Female	Male	Female	Male	Female	Households	Families	Nonfamily households	
Richmond County—Con.										
District 3—Con.										
Warsaw town (part)	307	177	144	129	108	84	30 556	43 750	18 068	19 742
District 4	376	306	277	229	242	184	28 958	33 000	16 012	17 381
District 5	376	338	327	276	255	209	32 647	41 513	14 219	18 420
Warsaw town (part)	83	82	72	60	63	35	22 321	46 250	8 523	23 897
Roanoke County	24 872	23 771	21 748	18 976	18 349	12 769	47 689	56 450	26 660	24 637
Catawba district	4 660	4 435	4 147	3 523	3 567	2 506	47 908	53 421	21 691	20 915
Hollins CDP (part)	-	-	-	-	-	-	-	-	-	-
Cave Spring district	5 308	4 774	4 649	3 952	3 902	2 689	48 297	63 631	31 218	29 728
Cave Spring CDP (part)	3 924	3 675	3 476	3 035	2 928	2 130	47 233	63 760	31 845	31 204
Hollins district	4 968	5 401	4 357	4 110	3 597	2 660	46 566	54 296	25 273	22 472
Hollins CDP (part)	3 531	4 171	3 064	3 109	2 542	2 050	42 274	50 104	24 117	21 953
Vinton district	4 591	4 382	3 976	3 667	3 363	2 617	40 017	47 247	19 873	19 053
Vinton town	2 141	2 193	1 886	1 882	1 570	1 376	32 620	40 701	19 410	16 817
Windsor Hills district	5 345	4 779	4 619	3 724	3 920	2 297	57 323	69 032	34 479	30 562
Cave Spring CDP (part)	3 621	3 359	3 204	2 643	2 702	1 687	55 145	65 560	36 223	29 356
Rockbridge County	6 315	5 335	5 054	4 087	4 114	2 803	36 035	41 324	19 292	18 356
Buffalo district	1 350	1 089	1 044	785	803	519	36 135	41 115	18 750	17 926
Kerrs Creek district	1 289	1 115	1 031	871	873	570	37 118	41 128	28 490	21 043
Natural Bridge district	880	762	733	570	601	421	31 250	40 777	14 111	16 285
Glasgow town	274	242	234	180	206	131	28 819	37 292	12 750	14 093
South River district	1 377	1 105	1 150	882	936	602	35 951	39 542	20 429	17 149
Walkers Creek district	1 419	1 264	1 096	979	901	691	36 825	43 618	18 393	18 726
Goshen town	90	105	69	72	62	55	23 958	30 455	12 083	14 400
Rockingham County	20 762	17 593	17 605	13 719	14 686	8 996	40 748	46 262	21 872	18 795
Ashby district	5 762	5 145	4 655	3 875	3 740	2 369	42 706	49 201	23 905	19 444
Bridgewater town	1 577	1 636	1 077	1 043	852	615	41 038	49 777	26 440	18 215
Dayton town	391	348	300	277	264	186	35 958	44 732	23 611	17 600
Mount Crawford town	61	67	45	47	35	34	32 031	47 917	20 000	14 856
Central district	3 215	2 674	2 662	2 144	2 179	1 329	44 133	52 595	24 260	20 666
Massanutten CDP (part)	-	-	-	-	-	-	-	-	-	-
Linville district	2 449	1 940	2 132	1 549	1 713	1 000	39 301	42 857	20 426	18 414
Plains district	3 997	3 312	3 511	2 598	2 995	1 861	37 681	43 212	20 691	17 329
Broadway town	704	607	616	503	509	368	40 167	45 066	25 000	18 274
Timberville town	477	456	421	384	360	299	33 750	41 417	17 019	16 450
Stonewall district	5 339	4 522	4 645	3 553	4 059	2 437	39 190	45 901	20 177	18 195
Elkton town	613	541	540	448	459	309	35 556	41 500	22 679	17 192
Grottoes town (part)	556	558	513	457	456	314	38 618	46 574	15 938	17 195
Massanutten CDP (part)	618	527	536	419	485	251	61 316	61 957	53 125	24 292
Russell County	7 554	5 806	5 847	4 187	4 754	2 679	26 834	31 491	12 667	14 863
Castlewood district	1 561	1 347	1 251	984	1 048	557	24 669	28 343	11 612	12 987
Castlewood CDP	435	416	339	325	276	175	27 232	31 435	16 458	14 203
Cleveland town	22	21	14	14	6	6	11 346	14 688	8 906	11 263
St. Paul town (part)	63	57	57	43	35	11	41 250	42 917	19 375	20 479
Lebanon district	4 265	3 016	3 166	2 126	2 614	1 398	30 314	35 503	14 891	16 796
Lebanon town	754	603	565	419	460	254	27 750	35 750	17 969	16 678
New Garden district	1 728	1 443	1 430	1 077	1 092	724	23 696	28 395	9 990	12 960
Honaker town	191	174	170	122	140	79	22 969	28 611	11 484	11 888
Raven CDP (part)	82	67	82	60	69	39	25 417	30 078	8 681	11 992
Scott County	5 713	4 729	4 702	3 428	3 804	2 353	27 339	33 163	12 563	15 073
District 1	966	814	776	666	643	490	27 760	33 245	17 119	17 737
Weber City town	310	307	244	260	196	179	25 744	35 833	16 188	15 856
District 2	1 051	781	894	628	747	429	32 930	38 807	14 655	17 055
District 3	945	826	782	605	623	427	26 406	31 709	9 606	13 151
Nickelsville town	79	82	64	62	55	45	20 250	31 750	9 722	11 871
District 4	915	873	755	601	616	409	30 982	42 835	9 795	17 347
Gate City town	529	576	423	400	317	257	31 875	48 068	9 896	19 268
District 5	951	745	768	451	583	291	21 713	27 692	11 918	12 301
Dungannon town	67	58	59	35	49	22	21 406	27 292	10 893	12 200
District 6	885	690	727	477	592	307	24 440	27 608	11 359	13 283
Clinchport town	25	9	18	8	12	5	31 875	36 250	28 750	10 485
Duffield town	12	16	12	9	10	9	27 500	29 375	15 625	12 046
Shenandoah County	10 547	9 130	8 833	7 265	7 490	4 841	39 173	45 080	23 675	19 755
District 1	1 831	1 623	1 489	1 279	1 251	819	37 841	44 649	23 385	20 519
Basye-Bryce Mountain CDP (part)	212	201	179	173	145	94	51 328	56 250	38 281	29 192
New Market town	444	442	359	344	285	212	32 365	48 036	15 952	20 480
District 2	1 737	1 434	1 429	1 105	1 249	665	40 979	46 300	24 044	18 409
Basye-Bryce Mountain CDP (part)	90	81	73	52	65	24	40 250	37 604	56 111	14 350
Mount Jackson town	536	423	440	314	322	194	32 471	39 423	20 764	15 004
District 3	1 872	1 493	1 549	1 182	1 298	799	38 584	45 423	20 042	19 096
Edinburg town	220	211	173	170	136	115	30 655	37 986	21 833	18 993
Woodstock town (part)	-	-	-	-	-	-	-	-	-	-
District 4	1 518	1 569	1 250	1 194	1 013	784	36 599	42 419	27 846	19 735
Woodstock town (part)	891	963	707	719	567	488	35 288	38 778	28 457	18 373
District 5	1 851	1 393	1 609	1 125	1 376	863	44 142	48 054	23 922	21 798
Toms Brook town	101	83	88	62	79	45	38 214	44 688	16 607	16 712
District 6	1 738	1 618	1 507	1 380	1 303	911	36 667	42 857	21 855	18 870
Strasburg town	1 251	1 085	1 072	916	903	593	32 724	40 978	21 343	17 697
Smyth County	9 113	7 986	7 577	6 101	6 568	4 434	30 083	36 392	16 797	16 105
Atkins district	1 282	1 267	1 060	952	937	704	31 887	45 259	19 778	19 685
Atkins CDP	283	318	238	233	214	164	26 667	30 625	16 281	17 516
Marion town (part)	363	340	317	262	290	218	34 798	63 464	20 852	23 521
Chilhowie district	1 303	1 257	1 180	939	1 046	702	30 094	37 056	15 927	15 884
Chilhowie town	413	398	375	279	322	209	28 266	34 375	17 054	16 657
North Fork district	1 212	1 057	973	788	834	573	27 039	34 799	14 375	14 710
Park district	1 221	1 235	965	881	843	620	27 140	34 360	19 046	16 487
Marion town (part)	816	928	640	640	554	432	24 610	31 833	19 975	14 846
Royal Oak district	1 336	887	1 048	727	920	495	28 391	33 087	13 833	15 516
Adwolf CDP (part)	172	84	100	68	93	44	39 792	46 429	28 839	19 564

Table 9. **Work Status and Income in 1999: 2000**—Con.

[Data based on a sample (except Tables 65-68). For information on confidentiality protection, coverage, sampling error, and nonsampling error, see Appendix G.
For location of definitions, see "How to Use This Census Report"]

State County County Subdivision Place	Population 16 years and over, worked in 1999						Median income in 1999 (dollars)			Per capita income in 1999 (dollars)
	Total		Worked 40 or more weeks							
			Total		Full-time, year-round					
	Male	Female	Male	Female	Male	Female	Households	Families	Nonfamily households	
Smyth County—Con.										
Royal Oak district—Con.										
Marion town (part)	459	272	325	205	283	125	20 878	28 750	11 667	12 236
Rye Valley district	1 564	1 307	1 329	1 089	1 137	810	31 544	35 595	18 665	15 480
Adwolf CDP (part)	300	278	282	231	266	187	36 837	41 094	31 944	15 801
Sugar Grove CDP	203	143	156	117	105	69	27 563	31 065	12 375	14 172
Saltville district	1 195	976	1 022	725	851	530	30 718	36 651	13 194	14 770
Saltville town (part)	503	405	432	292	386	213	29 939	37 125	13 026	13 687
Southampton County	5 124	3 732	3 855	2 805	3 305	2 015	33 995	41 324	16 588	16 930
Berlin and Ivor district	689	625	564	467	463	307	32 976	38 897	14 904	15 682
Ivor town	92	81	86	59	71	37	34 583	44 688	16 563	18 033
Boykins district	550	488	443	356	362	231	31 667	40 149	14 803	14 672
Boykins town	160	114	126	70	101	48	31 406	40 000	13 438	16 148
Branchville town	45	34	39	18	26	14	24 844	32 917	13 750	11 985
Capron district	590	494	508	334	427	217	33 661	41 509	13 929	16 895
Capron town	54	40	51	28	49	21	45 000	50 833	37 500	22 588
Newsoms town (part)	8	2	7	-	7	-	21 250	24 583	19 583	11 246
Drewryville district	1 085	279	527	237	513	177	27 311	30 536	23 162	13 172
Franklin district	718	524	598	391	513	320	44 464	54 583	24 531	20 232
Jerusalem district	863	709	697	562	571	430	35 422	43 398	14 821	19 259
Courtland town	306	244	234	174	207	124	31 750	43 229	13 214	18 474
Newsoms district	629	613	518	458	456	333	30 288	34 653	16 150	18 468
Newsoms town (part)	65	68	57	47	46	35	38 393	41 250	18 750	17 190
Spotsylvania County	26 876	24 128	23 834	19 468	20 810	13 549	57 525	62 422	32 960	22 536
Battlefield district	3 215	2 906	2 776	2 390	2 420	1 585	57 713	63 949	33 892	23 732
Berkeley district	3 129	2 741	2 772	2 226	2 362	1 573	52 194	58 155	25 962	20 080
Spotsylvania Courthouse CDP (part)	559	482	491	375	394	277	62 197	65 900	45 139	20 621
Chancellor district	5 315	4 502	4 782	3 588	4 162	2 448	63 817	65 693	38 963	23 636
Courtland district	3 120	2 838	2 705	2 314	2 393	1 710	55 709	64 730	30 750	24 900
Lee Hill district	5 488	5 249	4 994	4 241	4 440	2 941	58 062	64 280	37 054	23 131
Livingston district	3 182	2 782	2 833	2 218	2 440	1 491	47 260	52 871	23 229	19 580
Spotsylvania Courthouse CDP (part)	504	508	418	398	371	231	48 304	49 643	26 250	17 500
Salem district	3 427	3 110	2 972	2 491	2 593	1 801	61 435	66 875	36 220	21 585
Stafford County	29 269	24 201	25 657	19 027	22 093	13 522	66 809	71 575	39 123	24 762
Aquia district	3 750	3 133	3 272	2 563	2 818	1 866	72 047	76 331	42 632	26 038
Aquia Harbour CDP (part)	982	732	847	610	690	472	78 805	84 112	41 944	29 955
Falmouth district	4 048	3 750	3 530	2 959	3 050	2 168	57 868	65 357	39 969	25 333
Falmouth CDP (part)	934	916	817	662	716	539	54 583	65 114	32 800	23 717
George Washington district	3 785	3 152	3 350	2 485	2 926	1 666	61 644	67 424	31 399	25 503
Falmouth CDP (part)	88	90	88	82	71	58	76 860	85 320	70 179	45 107
Griffis-Widewater district	5 381	3 962	4 537	3 032	3 724	2 137	60 100	63 892	38 446	22 066
Aquia Harbour CDP (part)	1 563	1 368	1 409	1 093	1 240	722	84 185	86 851	65 833	28 517
Quantico Station CDP (part)	147	7	99	7	73	7	-	-	-	16 167
Hartwood district	7 909	6 440	7 113	5 038	6 203	3 547	71 709	73 974	40 000	24 663
Falmouth CDP (part)	34	9	34	-	-	-	28 750	28 750	-	4 705
Rock Hill district	4 396	3 764	3 855	2 950	3 372	2 138	75 345	78 805	41 450	25 704
Surry County	1 900	1 779	1 504	1 373	1 215	888	37 558	41 234	19 375	16 682
Bacons Castle district	416	401	336	333	265	219	38 750	40 833	27 083	14 755
Carsley district	348	312	273	252	222	154	38 229	40 179	22 000	14 822
Claremont district	341	397	272	291	226	190	31 324	40 250	12 813	18 422
Claremont town	99	107	76	61	69	42	34 643	46 667	11 250	22 741
Dendron district	338	347	290	243	243	156	37 768	40 677	18 571	16 577
Dendron town	86	94	72	64	53	46	41 667	46 875	34 167	15 643
Surry district	457	322	333	254	259	169	40 352	44 500	19 393	18 749
Surry town	81	56	67	45	52	32	42 361	51 071	31 563	21 606
Sussex County	3 912	2 405	2 506	1 912	2 155	1 343	31 007	36 739	18 012	14 670
Courthouse district	312	258	294	197	232	131	32 768	36 181	22 083	15 733
Henry district	392	343	331	284	291	190	28 472	33 000	16 250	16 573
Jarratt town (part)	48	34	44	20	41	14	34 000	36 875	25 625	16 665
Newville district	1 607	176	552	154	525	131	35 909	56 375	21 838	10 683
Stony Creek district	366	387	333	312	262	213	30 735	39 107	14 375	18 835
Stony Creek town	50	49	46	39	34	27	33 125	48 750	17 045	27 693
Wakefield district	491	492	378	356	315	231	27 614	34 676	15 375	15 003
Wakefield town	281	257	206	173	156	119	28 500	34 539	20 391	15 290
Waverly district	744	749	618	609	530	447	31 977	36 827	19 214	15 079
Waverly town	531	509	447	412	378	306	33 698	39 792	19 821	14 848
Tazewell County	10 853	9 364	8 827	7 000	7 085	4 769	27 304	33 732	14 354	15 282
Eastern district	2 164	1 998	1 885	1 538	1 556	1 062	31 423	40 328	18 830	19 413
Bluefield town	1 308	1 254	1 114	940	950	653	32 157	44 000	18 267	21 755
Northern district	1 739	1 346	1 395	998	1 018	653	25 447	31 042	14 864	12 430
Pocahontas town	99	70	91	49	67	29	22 917	30 357	10 000	12 124
Northwestern district	1 649	1 540	1 307	1 172	1 028	799	23 199	31 049	11 905	15 129
Raven CDP (part)	-	-	-	-	-	-	-	-	-	-
Richlands town	982	870	823	655	648	486	23 712	30 257	12 828	15 548
Southern district	2 283	1 869	1 814	1 414	1 446	1 085	30 423	37 148	12 228	15 516
Tazewell town	961	873	716	639	557	481	28 510	37 792	12 500	15 468
Western district	3 018	2 611	2 426	1 878	2 037	1 170	26 741	31 686	14 727	13 973
Cedar Bluff town	227	246	195	173	161	108	26 375	30 357	16 538	16 664
Claypool Hill CDP	507	479	427	340	388	225	36 382	42 321	14 960	19 588
Raven CDP (part)	424	380	311	279	276	144	18 295	19 869	12 614	10 039
Warren County	9 388	7 937	8 072	6 010	6 817	4 177	42 422	50 487	26 398	19 841
Fork district	1 789	1 576	1 540	1 215	1 372	822	44 831	52 335	25 321	20 136
Front Royal town (part)	725	630	592	508	543	335	35 063	43 712	23 424	18 707
Happy Creek district	2 281	1 828	1 993	1 503	1 702	1 037	50 438	55 909	32 196	21 896
Front Royal town (part)	1 115	1 001	958	798	814	550	41 958	53 724	25 188	21 523
North River district	1 582	1 394	1 334	1 042	1 117	740	39 125	42 066	27 868	18 037
Front Royal town (part)	854	754	732	545	631	382	35 833	40 682	25 217	17 076
Shenandoah district	2 085	1 678	1 729	1 143	1 399	777	42 896	54 091	25 134	19 048

Table 9. **Work Status and Income in 1999: 2000**—Con.

[Data based on a sample (except Tables 65-68). For information on confidentiality protection, coverage, sampling error, and nonsampling error, see Appendix G.
For location of definitions, see "How to Use This Census Report"]

State County County Subdivision Place	Population 16 years and over, worked in 1999						Median income in 1999 (dollars)			Per capita income in 1999 (dollars)
	Total		Worked 40 or more weeks							
			Total		Full-time, year-round					
	Male	Female	Male	Female	Male	Female	Households	Families	Nonfamily households	
Warren County—Con.										
Shenandoah district—Con.										
Front Royal town (part)	570	517	444	370	349	246	29 063	45 357	14 402	16 052
South River district	1 651	1 461	1 476	1 107	1 227	801	37 935	45 660	23 125	19 474
Front Royal town (part)	449	597	406	462	323	374	25 728	27 238	14 907	12 895
Washington County	14 423	12 510	12 024	9 732	9 948	6 863	32 742	40 162	17 231	18 350
Harrison district	1 790	2 107	1 518	1 660	1 225	1 068	35 020	45 408	19 696	22 396
Abingdon town (part)	1 124	1 431	992	1 143	786	700	35 056	50 179	20 221	24 408
Emory-Meadow View CDP (part)	-	13	-	13	-	-	29 519	-	29 519	41 800
Jefferson district	1 861	1 595	1 604	1 256	1 354	924	30 734	35 833	14 325	16 839
Emory-Meadow View CDP (part)	15	16	15	6	6	6	32 917	32 917	-	8 479
Saltville town (part)	58	78	58	74	49	49	29 688	33 438	8 333	15 501
Madison district	2 538	2 085	2 149	1 662	1 822	1 058	35 103	48 793	20 508	20 917
Abingdon town (part)	923	722	752	559	656	381	27 966	42 667	15 104	19 771
Monroe district	2 281	1 827	1 728	1 292	1 409	953	32 984	39 254	15 720	16 054
Emory-Meadow View CDP (part)	765	662	476	338	360	196	31 339	36 310	18 333	15 693
Glade Spring town	372	300	298	225	259	176	31 552	36 902	12 330	16 842
Taylor district	2 071	1 758	1 644	1 381	1 360	966	29 891	34 862	13 873	15 348
Damascus town	235	194	176	162	152	108	19 886	29 250	12 083	14 995
Tyler district	1 864	1 594	1 648	1 240	1 370	910	31 344	37 611	16 448	15 816
Wilson district	2 018	1 544	1 733	1 241	1 408	984	36 919	42 282	19 358	20 438
Westmoreland County	4 177	3 981	3 396	3 132	2 703	2 171	35 797	41 357	21 151	19 473
Cople district	1 283	1 252	1 049	980	747	649	33 004	40 319	20 086	19 323
Montross district	775	780	608	637	541	477	38 466	43 598	21 058	16 762
Montross town	88	106	79	90	57	65	40 469	46 250	21 250	21 653
Washington district	2 119	1 949	1 739	1 515	1 415	1 045	35 814	40 893	21 848	20 590
Colonial Beach town	711	781	619	616	502	364	31 711	38 080	17 483	19 991
Wise County	9 637	7 745	7 722	5 327	6 357	3 461	26 149	32 898	13 412	14 271
District 1	2 291	1 649	1 844	1 054	1 501	718	24 118	29 245	12 940	12 765
Appalachia town	378	309	307	200	240	142	20 405	25 221	10 956	11 782
Pound town (part)	212	177	174	130	143	80	25 625	31 974	13 571	13 649
Wise town (part)	-	-	-	-	-	-	-	-	-	-
District 2	2 371	2 084	1 920	1 586	1 640	1 019	27 398	33 795	15 058	15 402
Coeburn town (part)	254	195	211	149	179	69	23 393	27 120	15 833	13 632
Pound town (part)	40	37	33	28	27	18	57 500	60 625	23 125	19 036
Wise town (part)	804	649	658	479	569	334	28 500	36 875	17 703	18 727
District 3	2 387	1 923	1 973	1 400	1 608	889	25 167	35 341	12 109	15 346
Big Stone Gap town	1 028	826	870	553	705	389	21 584	34 306	12 202	13 284
District 4	2 588	2 089	1 985	1 287	1 608	835	27 296	33 881	13 558	13 566
Coeburn town (part)	190	143	152	73	109	52	27 500	31 339	16 875	11 488
St. Paul town (part)	167	170	127	124	110	74	20 833	37 083	12 222	16 921
Wise town (part)	5	6	5	6	5	6	40 208	-	40 208	28 136
Wythe County	7 845	7 257	6 616	5 400	5 472	3 975	32 235	40 188	15 957	17 639
Black Lick district	1 392	1 424	1 188	1 099	959	840	32 485	40 705	13 607	17 033
Rural Retreat town	333	342	275	263	211	201	29 141	41 776	15 192	15 993
Wytheville town (part)	-	8	-	-	-	-	8 750	-	8 750	9 788
East Wytheville district	1 226	1 148	970	870	772	574	30 737	44 107	17 284	20 563
Wytheville town (part)	1 049	974	827	755	654	489	29 237	43 810	16 591	20 360
Fort Chiswell district	1 633	1 486	1 371	1 082	1 159	816	35 354	40 745	17 550	17 274
Fort Chiswell CDP	331	335	279	236	245	184	37 273	40 417	25 536	15 614
Max Meadows CDP	161	91	126	73	79	73	22 300	36 705	12 054	14 757
Wytheville town (part)	54	56	54	56	42	28	55 238	55 714	43 750	21 296
Lead Mines district	1 405	1 062	1 221	770	1 014	604	37 410	41 857	16 036	16 458
Speedwell district	1 240	1 173	1 123	917	978	653	28 027	31 918	17 069	14 845
Wytheville town (part)	88	35	81	35	72	27	26 797	26 250	31 094	11 707
West Wytheville district	949	964	743	662	590	488	26 967	41 100	14 508	20 622
Wytheville town (part)	866	880	683	591	543	425	26 085	40 568	14 583	20 691
York County	16 740	14 969	14 493	11 551	12 329	7 675	57 956	64 892	32 400	24 560
District 1	3 085	2 442	2 651	1 784	2 167	1 209	57 539	65 169	31 351	26 048
Yorktown CDP	75	66	52	55	39	34	30 804	74 000	28 036	24 748
District 2	3 919	3 560	3 384	2 617	2 974	1 825	51 748	57 193	30 357	21 813
District 3	3 104	2 952	2 630	2 448	2 210	1 632	58 750	65 214	38 295	26 743
District 4	3 031	2 805	2 603	2 247	2 142	1 506	64 235	71 381	27 900	26 637
District 5	3 601	3 210	3 225	2 455	2 836	1 503	58 534	68 286	34 159	23 154
Alexandria city	44 673	42 772	38 378	35 075	31 216	26 949	56 054	67 023	49 338	37 645
Bedford city	1 550	1 420	1 204	1 076	903	822	28 792	35 023	18 635	15 423
Bristol city	4 206	4 168	3 446	3 083	2 918	2 164	27 389	34 266	16 460	17 311
Buena Vista city	1 710	1 780	1 379	1 447	1 125	999	32 410	39 449	18 636	16 377
Charlottesville city	14 220	15 782	8 450	8 815	6 013	5 287	31 007	45 110	21 431	16 973
Chesapeake city	57 788	53 257	49 527	41 936	41 999	28 869	50 743	56 302	30 378	20 949
Clifton Forge city	933	1 056	772	776	582	492	26 090	31 509	16 808	15 182
Colonial Heights city	4 777	4 346	4 149	3 414	3 308	2 337	43 224	51 806	27 685	23 659
Covington city	1 627	1 442	1 361	1 074	1 068	720	30 325	36 640	20 351	16 758
Danville city	11 238	12 079	9 086	8 970	7 390	6 066	26 900	36 024	16 957	17 151
Emporia city	1 303	1 315	1 127	1 034	882	808	30 333	35 743	17 557	15 377
Fairfax city	7 028	6 151	6 102	4 823	4 905	3 543	67 642	78 921	46 230	31 247
Falls Church city	3 276	3 169	2 916	2 521	2 452	1 843	74 924	97 225	50 359	41 051
Franklin city	2 014	2 097	1 600	1 551	1 379	946	31 687	40 299	17 797	18 573
Fredericksburg city	5 959	6 235	4 506	3 904	3 589	2 594	34 585	47 148	26 817	21 527
Galax city	1 804	1 628	1 464	1 172	1 232	860	28 236	36 832	14 178	17 447
Hampton city	45 901	40 677	38 479	30 618	32 272	21 326	39 532	46 110	25 882	19 774
Harrisonburg city	13 564	14 136	7 804	6 896	5 436	3 558	29 949	45 159	19 204	14 898
Hopewell city	5 567	5 571	4 408	4 217	3 559	3 135	33 196	38 043	22 163	16 338
Lexington city	2 757	1 685	968	792	737	419	28 982	58 529	15 850	16 497
Lynchburg city	17 161	18 047	13 479	12 595	10 449	8 248	32 234	40 844	20 013	18 263
Manassas city	11 360	9 365	9 883	7 411	8 217	5 441	60 409	70 141	38 919	24 453
Manassas Park city	3 357	2 707	2 948	2 079	2 463	1 537	60 794	61 075	47 739	21 048
Martinsville city	3 741	3 679	2 954	2 798	2 265	1 823	27 441	35 321	16 732	17 251
Newport News city	51 842	48 642	43 144	36 288	35 126	24 888	36 597	42 520	25 293	17 843

Table 9. **Work Status and Income in 1999: 2000**—Con.

[Data based on a sample (except Tables 65-68). For information on confidentiality protection, coverage, sampling error, and nonsampling error, see Appendix G.
For location of definitions, see "How to Use This Census Report"]

State **County** **County Subdivision** **Place**	Population 16 years and over, worked in 1999						Median income in 1999 (dollars)			Per capita income in 1999 (dollars)
	Total		Worked 40 or more weeks							
			Total		Full-time, year-round					
	Male	Female	Male	Female	Male	Female	Households	Families	Nonfamily households	
Norfolk city	74 473	58 161	61 172	42 147	48 145	27 793	31 815	36 891	23 548	17 372
Norton city	894	823	713	635	552	410	22 788	30 889	13 816	16 024
Petersburg city	7 759	8 920	6 163	6 656	4 922	4 868	28 851	33 955	20 896	15 989
Poquoson city	3 568	2 874	3 096	2 222	2 635	1 333	60 920	65 460	30 670	25 336
Portsmouth city	27 008	24 521	21 705	18 513	17 675	12 466	33 742	39 577	22 239	16 507
Radford city	4 990	5 590	2 826	2 882	1 970	1 333	24 654	46 332	12 966	14 289
Richmond city	53 874	56 929	41 296	42 165	31 729	28 855	31 121	38 348	24 224	20 337
Roanoke city	25 319	25 850	20 991	20 331	17 251	14 448	30 719	37 826	20 472	18 468
Salem city	7 140	7 270	5 908	5 376	4 753	3 727	38 997	47 174	23 026	20 091
Staunton city	6 691	6 659	5 393	4 825	4 363	3 227	32 941	44 422	20 142	19 161
Suffolk city	17 071	15 640	14 495	12 535	12 349	8 650	41 115	47 342	22 011	18 836
Virginia Beach city	133 761	117 086	116 470	91 360	96 713	62 410	48 705	53 242	33 184	22 365
Waynesboro city	5 149	4 906	4 268	3 838	3 518	2 645	32 686	40 772	20 017	17 932
Williamsburg city	4 033	4 173	2 045	1 807	1 497	1 008	37 093	52 358	23 116	18 483
Winchester city	7 387	6 560	5 871	4 768	4 736	3 335	34 335	44 675	23 933	20 500

Table 10. **Work Status and Income in 1999: 2000**

[Data based on a sample (except Tables 65-68). For information on confidentiality protection, coverage, sampling error, and nonsampling error, see Appendix G.
For location of definitions, see "How to Use This Census Report"]

State County Place	Population 16 years and over, worked in 1999						Median income in 1999 (dollars)			Per capita income in 1999 (dollars)
	Total		Worked 40 or more weeks							
			Total		Full-time, year-round					
	Male	Female	Male	Female	Male	Female	Households	Families	Nonfamily households	
The State	**2 138 956**	**1 910 737**	**1 789 727**	**1 472 207**	**1 489 015**	**1 032 519**	**46 677**	**54 169**	**29 642**	**23 975**
COUNTY										
Accomack County	10 141	9 367	8 060	6 942	6 429	4 660	30 250	34 821	17 683	16 309
Albemarle County	23 315	22 209	19 348	17 075	15 774	11 711	50 749	63 407	31 937	28 852
Alleghany County	3 683	2 745	3 142	2 148	2 633	1 416	38 545	45 843	18 452	19 635
Amelia County	3 344	2 883	2 800	2 251	2 255	1 523	40 252	47 157	25 812	18 858
Amherst County	8 465	8 347	7 306	6 290	6 279	4 391	37 393	42 876	21 104	16 952
Appomattox County	3 761	3 340	3 159	2 705	2 661	1 860	36 507	41 563	17 405	18 086
Arlington County	69 141	60 328	59 004	48 749	48 036	36 522	63 001	78 877	52 423	37 706
Augusta County	20 217	16 967	17 256	13 420	14 818	9 675	43 045	48 579	22 793	19 744
Bath County	1 562	1 222	1 290	899	1 118	620	35 013	41 276	21 912	23 092
Bedford County	18 296	15 506	15 779	12 238	13 515	8 413	43 136	49 303	24 801	21 582
Bland County	2 136	1 404	1 628	995	1 340	692	30 397	35 765	17 201	17 744
Botetourt County	9 445	7 988	8 219	6 293	7 221	4 600	48 731	55 125	22 481	22 218
Brunswick County	5 167	4 069	3 652	3 077	3 067	2 176	31 288	38 354	14 422	14 890
Buchanan County	5 732	4 223	4 225	2 993	3 348	1 951	22 213	27 328	11 208	12 788
Buckingham County	4 513	3 202	3 231	2 362	2 693	1 713	29 882	37 465	17 008	13 669
Campbell County	14 700	13 329	12 857	10 702	10 952	7 638	37 280	42 901	21 128	18 134
Caroline County	6 721	5 639	5 531	4 464	4 624	3 298	39 845	43 533	24 803	18 342
Carroll County	8 561	7 028	7 178	5 506	6 038	3 890	30 597	36 755	14 259	16 475
Charles City County	1 978	1 907	1 688	1 542	1 458	1 136	42 745	49 361	20 521	19 182
Charlotte County	3 084	2 755	2 512	2 159	2 058	1 479	28 929	34 830	15 581	14 717
Chesterfield County	79 376	73 216	68 363	58 287	58 258	41 053	58 537	65 058	35 495	25 286
Clarke County	3 942	3 291	3 437	2 734	2 835	1 880	51 601	59 750	28 678	24 844
Craig County	1 497	1 166	1 331	977	1 150	731	37 314	41 750	19 316	17 322
Culpeper County	10 579	8 117	8 911	6 319	7 312	4 525	45 290	51 475	24 935	20 162
Cumberland County	2 321	2 147	1 907	1 599	1 496	1 132	31 816	37 965	20 273	15 103
Dickenson County	3 391	2 657	2 772	1 806	2 241	1 265	23 431	27 986	11 526	12 822
Dinwiddie County	6 825	6 233	5 845	5 071	4 669	3 792	41 582	47 961	22 253	19 122
Essex County	2 732	2 659	2 311	2 147	1 914	1 418	37 395	43 588	21 471	17 994
Fairfax County	316 030	276 211	273 747	219 793	231 606	159 309	81 050	92 146	55 774	36 888
Fauquier County	16 954	14 595	14 898	11 392	12 955	8 000	61 999	69 507	35 605	28 757
Floyd County	4 102	3 314	3 420	2 457	2 800	1 592	31 585	38 128	17 115	16 345
Fluvanna County	5 464	5 920	4 684	4 564	3 942	3 288	46 372	51 141	26 733	20 338
Franklin County	14 418	11 891	11 875	9 029	9 716	6 315	38 056	45 163	19 134	19 605
Frederick County	18 547	15 776	16 195	12 609	13 722	8 777	46 941	52 281	29 049	21 080
Giles County	4 691	3 879	3 868	2 992	3 208	2 034	34 927	42 089	17 428	18 396
Gloucester County	10 201	8 937	8 551	6 863	7 226	4 544	45 421	51 426	26 162	19 990
Goochland County	5 324	4 707	4 553	3 529	3 775	2 467	56 307	64 685	31 445	29 105
Grayson County	5 596	3 878	4 338	2 961	3 343	2 157	28 676	35 076	13 023	16 768
Greene County	4 583	4 160	4 047	3 427	3 535	2 318	45 931	48 548	32 161	19 478
Greensville County	3 977	2 248	2 637	1 809	2 235	1 331	32 002	38 810	16 642	14 632
Halifax County	9 387	8 769	7 617	6 574	6 409	4 540	29 929	37 845	14 525	16 353
Hanover County	26 433	24 003	23 037	19 029	20 031	13 649	59 223	65 809	30 631	25 120
Henrico County	77 280	77 457	66 533	62 218	56 187	45 209	49 185	59 298	32 304	26 410
Henry County	16 200	14 743	13 571	11 748	11 192	8 207	31 816	38 649	17 234	17 110
Highland County	754	567	645	402	506	250	29 732	37 530	14 795	15 976
Isle of Wight County	8 640	7 467	7 240	5 755	6 166	4 076	45 387	52 597	20 347	20 235
James City County	14 043	12 168	11 536	9 224	9 503	6 166	55 594	66 171	30 907	29 256
King and Queen County	1 856	1 618	1 554	1 220	1 285	812	35 941	40 563	17 455	17 236
King George County	5 292	4 078	4 582	3 124	3 910	2 452	49 882	55 160	29 634	21 562
King William County	3 995	3 732	3 400	2 974	2 993	2 224	49 876	54 037	26 455	21 928
Lancaster County	2 693	2 633	2 055	1 995	1 568	1 367	33 239	42 957	20 411	24 663
Lee County	5 103	4 652	4 042	3 271	3 330	2 147	22 972	28 525	11 491	13 625
Loudoun County	54 485	48 142	48 975	38 814	43 002	27 820	80 648	88 387	52 021	33 530
Louisa County	7 244	6 502	6 362	5 051	5 267	3 638	39 402	44 722	22 533	19 479
Lunenburg County	3 700	2 760	2 779	2 047	2 199	1 386	27 899	34 302	13 554	14 951
Madison County	3 656	3 297	3 090	2 633	2 544	1 875	39 856	44 857	22 285	18 636
Mathews County	2 597	2 259	2 071	1 728	1 716	1 130	43 222	50 653	23 250	23 610
Mecklenburg County	8 664	7 708	7 019	5 795	5 641	3 934	31 380	37 752	16 787	17 171
Middlesex County	2 695	2 409	2 187	1 815	1 697	1 220	36 875	43 440	25 463	22 708
Montgomery County	30 354	24 110	18 308	14 476	13 607	8 697	32 330	47 239	18 610	17 077
Nelson County	4 084	3 787	3 249	2 994	2 707	1 974	36 769	42 917	21 385	22 230
New Kent County	4 184	3 789	3 487	3 150	2 929	2 299	53 595	60 678	29 787	22 893
Northampton County	3 197	3 021	2 355	2 172	1 813	1 427	28 276	35 034	15 747	16 591
Northumberland County	3 027	2 992	2 317	2 296	1 820	1 458	38 129	49 047	17 714	22 917
Nottoway County	4 326	3 164	3 109	2 483	2 649	1 846	30 866	39 625	16 571	15 552
Orange County	7 186	6 445	6 144	5 136	5 085	3 420	42 889	48 197	25 979	21 107
Page County	6 637	5 672	5 550	4 361	4 471	3 029	33 359	39 005	18 460	16 321
Patrick County	5 518	4 605	4 642	3 590	3 720	2 518	28 705	36 232	15 869	15 574
Pittsylvania County	17 821	15 698	15 390	12 328	12 906	8 741	35 153	41 175	17 208	16 991
Powhatan County	8 287	5 384	5 806	4 282	5 096	3 044	53 992	58 142	31 209	24 104
Prince Edward County	5 687	5 378	3 286	3 109	2 480	1 867	31 301	38 509	19 327	14 510
Prince George County	11 013	8 113	8 559	5 985	6 925	4 181	49 877	53 750	26 310	20 196
Prince William County	89 532	78 375	79 189	62 692	68 685	46 386	65 960	71 622	43 938	25 641
Pulaski County	10 338	8 614	8 973	6 866	7 403	4 845	33 873	42 251	18 726	18 973
Rappahannock County	2 185	1 831	1 942	1 372	1 539	867	45 943	51 848	26 491	23 863
Richmond County	2 858	1 809	1 753	1 398	1 432	1 061	33 026	42 143	16 538	16 675
Roanoke County	24 872	23 771	21 748	18 976	18 349	12 769	47 689	56 450	26 660	24 637
Rockbridge County	6 315	5 335	5 054	4 087	4 114	2 803	36 035	41 324	19 292	18 356
Rockingham County	20 762	17 593	17 605	13 719	14 686	8 996	40 748	46 262	21 872	18 795
Russell County	7 554	5 806	5 847	4 187	4 754	2 679	26 834	31 491	12 667	14 863
Scott County	5 713	4 729	4 702	3 428	3 804	2 353	27 339	33 163	12 563	15 073
Shenandoah County	10 547	9 130	8 833	7 265	7 490	4 841	39 173	45 080	23 675	19 755
Smyth County	9 113	7 986	7 577	6 101	6 568	4 434	30 083	36 392	16 797	16 105
Southampton County	5 124	3 732	3 855	2 805	3 305	2 015	33 995	41 324	16 588	16 930
Spotsylvania County	26 876	24 128	23 834	19 468	20 810	13 549	57 525	62 422	32 960	22 536
Stafford County	29 269	24 201	25 657	19 027	22 093	13 522	66 809	71 575	39 123	24 762

Table 10. **Work Status and Income in 1999: 2000**—Con.

[Data based on a sample (except Tables 65-68). For information on confidentiality protection, coverage, sampling error, and nonsampling error, see Appendix G.
For location of definitions, see "How to Use This Census Report"]

State County Place	Population 16 years and over, worked in 1999						Median income in 1999 (dollars)			Per capita income in 1999 (dollars)
	Total		Worked 40 or more weeks							
			Total		Full-time, year-round					
	Male	Female	Male	Female	Male	Female	Households	Families	Nonfamily households	
COUNTY—Con.										
Surry County	1 900	1 779	1 504	1 373	1 215	888	37 558	41 234	19 375	16 682
Sussex County	3 912	2 405	2 506	1 912	2 155	1 343	31 007	36 739	18 012	14 670
Tazewell County	10 853	9 364	8 827	7 000	7 085	4 769	27 304	33 732	14 354	15 282
Warren County	9 388	7 937	8 072	6 010	6 817	4 177	42 422	50 487	26 398	19 841
Washington County	14 423	12 510	12 024	9 732	9 948	6 863	32 742	40 162	17 231	18 350
Westmoreland County	4 177	3 981	3 396	3 132	2 703	2 171	35 797	41 357	21 151	19 473
Wise County	9 637	7 745	7 722	5 327	6 357	3 461	26 149	32 898	13 412	14 271
Wythe County	7 845	7 257	6 616	5 400	5 472	3 975	32 235	40 188	15 957	17 639
York County	16 740	14 969	14 493	11 551	12 329	7 675	57 956	64 892	32 400	24 560
Alexandria city	44 673	42 772	38 378	35 075	31 216	26 949	56 054	67 023	49 338	37 645
Bedford city	1 550	1 420	1 204	1 076	903	822	28 792	35 023	18 635	15 423
Bristol city	4 206	4 168	3 446	3 083	2 918	2 164	27 389	34 266	16 460	17 311
Buena Vista city	1 710	1 780	1 379	1 447	1 125	999	32 410	39 449	18 636	16 377
Charlottesville city	14 220	15 782	8 450	8 815	6 013	5 287	31 007	45 110	21 431	16 973
Chesapeake city	57 788	53 257	49 527	41 936	41 999	28 869	50 743	56 302	30 378	20 949
Clifton Forge city	933	1 056	772	776	582	492	26 090	31 509	16 808	15 182
Colonial Heights city	4 777	4 346	4 149	3 414	3 308	2 337	43 224	51 806	27 685	23 659
Covington city	1 627	1 442	1 361	1 074	1 068	720	30 325	36 640	20 351	16 758
Danville city	11 238	12 079	9 086	8 970	7 390	6 066	26 900	36 024	16 957	17 151
Emporia city	1 303	1 315	1 127	1 034	882	808	30 333	35 743	17 557	15 377
Fairfax city	7 028	6 151	6 102	4 823	4 905	3 543	67 642	78 921	46 230	31 247
Falls Church city	3 276	3 169	2 916	2 521	2 452	1 843	74 924	97 225	50 359	41 051
Franklin city	2 014	2 097	1 600	1 551	1 379	946	31 687	40 299	17 797	18 573
Fredericksburg city	5 959	6 235	4 506	3 904	3 589	2 594	34 585	47 148	26 817	21 527
Galax city	1 804	1 628	1 464	1 172	1 232	860	28 236	36 832	14 178	17 447
Hampton city	45 901	40 677	38 479	30 618	32 272	21 326	39 532	46 110	25 882	19 774
Harrisonburg city	13 564	14 136	7 804	6 896	5 436	3 558	29 949	45 159	19 204	14 898
Hopewell city	5 567	5 571	4 408	4 217	3 559	3 135	33 196	38 043	22 163	16 338
Lexington city	2 757	1 685	968	792	737	419	28 982	58 529	15 850	16 497
Lynchburg city	17 161	18 047	13 479	12 595	10 449	8 248	32 234	40 844	20 013	18 263
Manassas city	11 360	9 365	9 883	7 411	8 217	5 441	60 409	70 141	38 919	24 453
Manassas Park city	3 357	2 707	2 948	2 079	2 463	1 537	60 794	61 075	47 739	21 048
Martinsville city	3 741	3 679	2 954	2 798	2 265	1 823	27 441	35 321	16 732	17 251
Newport News city	51 842	48 642	43 144	36 288	35 126	24 888	36 597	42 520	25 293	17 843
Norfolk city	74 473	58 161	61 172	42 147	48 145	27 793	31 815	36 891	23 548	17 372
Norton city	894	823	713	635	552	410	22 788	30 889	13 816	16 024
Petersburg city	7 759	8 920	6 163	6 656	4 922	4 868	28 851	33 955	20 896	15 989
Poquoson city	3 568	2 874	3 096	2 222	2 635	1 333	60 920	65 460	30 670	25 336
Portsmouth city	27 008	24 521	21 705	18 513	17 675	12 466	33 742	39 577	22 239	16 507
Radford city	4 990	5 590	2 826	2 882	1 970	1 333	24 654	46 332	12 966	14 289
Richmond city	53 874	56 929	41 296	42 165	31 729	28 855	31 121	38 348	24 224	20 337
Roanoke city	25 319	25 850	20 991	20 331	17 251	14 448	30 719	37 826	20 472	18 468
Salem city	7 140	7 270	5 908	5 376	4 753	3 727	38 997	47 174	23 026	20 091
Staunton city	6 691	6 659	5 393	4 825	4 363	3 227	32 941	44 422	20 142	19 161
Suffolk city	17 071	15 640	14 495	12 535	12 349	8 650	41 115	47 342	22 011	18 836
Virginia Beach city	133 761	117 086	116 470	91 360	96 713	62 410	48 705	53 242	33 184	22 365
Waynesboro city	5 149	4 906	4 268	3 838	3 518	2 645	32 686	40 772	20 017	17 932
Williamsburg city	4 033	4 173	2 045	1 807	1 497	1 008	37 093	52 358	23 116	18 483
Winchester city	7 387	6 560	5 871	4 768	4 736	3 335	34 335	44 675	23 933	20 500
PLACE										
Abingdon town, Washington County	2 047	2 153	1 744	1 702	1 442	1 081	30 976	46 106	18 410	22 486
Accomac town, Accomack County	201	108	114	101	101	68	37 500	51 250	25 375	24 050
Adwolf CDP, Smyth County	472	362	382	299	359	231	37 117	42 941	30 083	16 880
Alberta town, Brunswick County	70	79	63	71	57	46	27 361	31 875	17 500	14 607
Alexandria city	44 673	42 772	38 378	35 075	31 216	26 949	56 054	67 023	49 338	37 645
Altavista town, Campbell County	743	921	626	713	499	508	31 818	40 039	17 367	17 997
Amherst town, Amherst County	558	547	451	417	410	269	33 000	44 181	19 053	18 457
Annandale CDP, Fairfax County	17 102	15 728	14 550	12 490	12 024	8 819	72 561	80 459	50 721	31 623
Appalachia town, Wise County	378	309	307	200	240	142	20 405	25 221	10 956	11 782
Appomattox town, Appomattox County	434	413	358	319	286	200	24 167	29 188	14 417	14 355
Aquia Harbour CDP, Stafford County	2 545	2 100	2 256	1 703	1 930	1 194	81 769	85 766	52 222	29 044
Arlington CDP, Arlington County	69 141	60 328	59 004	48 749	48 036	36 522	63 001	78 877	52 423	37 706
Ashland town, Hanover County	1 914	1 950	1 346	1 265	986	898	36 125	43 101	22 047	16 932
Atkins CDP, Smyth County	283	318	238	233	214	164	26 667	30 625	16 281	17 516
Bailey's Crossroads CDP, Fairfax County	7 450	5 467	5 929	4 187	4 419	2 862	51 650	51 490	47 483	24 091
Bassett CDP, Henry County	351	304	305	219	240	133	28 359	34 940	11 705	17 651
Basye-Bryce Mountain CDP, Shenandoah County	302	282	252	225	210	118	49 600	49 632	49 531	24 543
Bedford city	1 550	1 420	1 204	1 076	903	822	28 792	35 023	18 635	15 423
Belle Haven town	132	126	106	99	83	73	33 500	37 250	21 250	17 009
Accomack County (part)	120	105	94	82	77	62	34 625	38 750	23 750	16 503
Northampton County (part)	12	21	12	17	6	11	24 375	27 500	18 750	20 643
Belle Haven CDP, Fairfax County	1 972	2 075	1 785	1 733	1 550	1 295	65 262	92 195	45 668	46 483
Bellwood CDP, Chesterfield County	1 925	1 392	1 630	1 143	1 310	852	34 433	39 632	24 688	16 764
Bensley CDP, Chesterfield County	1 507	1 526	1 212	1 111	932	787	30 523	35 344	25 397	14 896
Berryville town, Clarke County	789	830	658	621	590	462	39 871	52 176	21 250	20 337
Big Stone Gap town, Wise County	1 028	826	870	553	705	389	21 584	34 306	12 202	13 284
Blacksburg town, Montgomery County	17 033	12 280	6 877	5 106	3 901	2 043	22 513	51 810	17 083	13 946
Blackstone town, Nottoway County	775	805	659	615	566	470	27 566	41 520	17 308	15 562
Bloxom town, Accomack County	83	103	74	71	55	34	25 000	33 125	17 083	13 337
Bluefield town, Tazewell County	1 308	1 254	1 114	940	950	653	32 157	44 000	18 267	21 755
Blue Ridge CDP, Botetourt County	1 069	999	913	698	892	575	59 239	63 926	15 560	24 683
Bon Air CDP, Chesterfield County	4 704	4 608	4 008	3 723	3 333	2 531	57 493	67 656	33 074	26 527
Boones Mill town, Franklin County	89	73	67	52	50	39	39 688	44 821	22 500	16 795
Bowling Green town, Caroline County	228	199	199	155	167	99	32 250	49 792	18 750	20 223

Table 10. **Work Status and Income in 1999: 2000**—Con.

[Data based on a sample (except Tables 65-68). For information on confidentiality protection, coverage, sampling error, and nonsampling error, see Appendix G.
For location of definitions, see "How to Use This Census Report"]

State County Place	Population 16 years and over, worked in 1999						Median income in 1999 (dollars)			Per capita income in 1999 (dollars)
	Total		Worked 40 or more weeks							
			Total		Full-time, year-round					
	Male	Female	Male	Female	Male	Female	Households	Families	Nonfamily households	
PLACE—Con.										
Boyce town, Clarke County	128	101	116	81	92	63	48 333	52 000	28 750	17 041
Boydton town, Mecklenburg County	146	83	81	63	65	47	29 063	38 125	16 136	14 034
Boykins town, Southampton County	160	114	126	70	101	48	31 406	40 000	13 438	16 148
Branchville town, Southampton County	45	34	39	18	26	14	24 844	32 917	13 750	11 985
Bridgewater town, Rockingham County	1 577	1 636	1 077	1 043	852	615	41 038	49 777	26 440	18 215
Bristol city	4 206	4 168	3 446	3 083	2 918	2 164	27 389	34 266	16 460	17 311
Broadway town, Rockingham County	704	607	616	503	509	368	40 167	45 066	25 000	18 274
Brodnax town	88	76	73	54	64	29	24 706	38 750	13 646	14 785
Brunswick County (part)	84	67	70	51	61	26	24 911	41 250	13 958	15 526
Mecklenburg County (part)	4	9	3	3	3	3	23 750	25 000	2 500-	8 903
Brookneal town, Campbell County	294	287	258	226	224	128	25 938	35 592	15 714	14 164
Buchanan town, Botetourt County	343	320	297	257	264	196	32 500	37 443	20 750	16 238
Buena Vista city	1 710	1 780	1 379	1 447	1 125	999	32 410	39 449	18 636	16 377
Bull Run CDP, Prince William County	3 906	3 448	3 327	2 634	2 909	1 998	49 519	55 355	41 687	22 384
Burke CDP, Fairfax County	18 416	17 073	16 358	13 571	14 086	9 588	93 561	99 487	60 195	34 936
Burkeville town, Nottoway County	123	122	101	92	89	67	29 821	39 688	13 929	15 947
Cana CDP, Carroll County	379	394	314	282	260	182	27 625	38 625	11 850	14 859
Cape Charles town, Northampton County	224	275	171	200	151	121	22 237	29 167	11 591	13 789
Capron town, Southampton County	54	40	51	28	49	21	45 000	50 833	37 500	22 588
Castlewood CDP, Russell County	435	416	339	325	276	175	27 232	31 435	16 458	14 203
Cave Spring CDP, Roanoke County	7 545	7 034	6 680	5 678	5 630	3 817	51 182	64 550	34 113	30 318
Cedar Bluff town, Tazewell County	227	246	195	173	161	108	26 375	30 357	16 538	16 664
Centreville CDP, Fairfax County	15 852	15 022	14 164	12 270	12 126	9 111	71 232	79 351	54 513	28 878
Chamberlayne CDP, Henrico County	1 236	1 196	1 015	1 009	803	709	54 022	60 425	29 183	28 405
Chantilly CDP, Fairfax County	14 097	12 622	12 362	10 198	10 754	7 596	87 991	98 202	63 044	36 200
Charlotte Court House town, Charlotte County	115	93	104	76	58	45	33 000	42 500	18 125	26 657
Charlottesville city	14 220	15 782	8 450	8 815	6 013	5 287	31 007	45 110	21 431	16 973
Chase City town, Mecklenburg County	535	463	430	361	369	237	22 193	32 700	11 550	13 559
Chatham town, Pittsylvania County	464	277	387	202	296	155	38 938	50 391	24 615	20 785
Chatmoss CDP, Henry County	569	378	467	290	437	243	58 929	67 431	23 409	36 777
Cheriton town, Northampton County	135	129	104	97	88	52	26 429	39 028	13 906	14 238
Chesapeake city	57 788	53 257	49 527	41 936	41 999	28 869	50 743	56 302	30 378	20 949
Chester CDP, Chesterfield County	5 408	4 795	4 654	3 805	4 063	2 760	53 171	60 632	33 623	23 258
Chesterfield Court House CDP, Chesterfield County	1 205	966	937	784	810	548	52 304	60 246	40 809	19 125
Chilhowie town, Smyth County	413	398	375	279	322	209	28 266	34 375	17 054	16 657
Chincoteague town, Accomack County	1 275	1 158	1 015	783	787	484	28 514	33 425	21 250	20 367
Christiansburg town, Montgomery County	5 137	4 848	4 438	3 861	3 791	2 746	40 851	47 428	23 628	19 579
Claremont town, Surry County	99	107	76	61	69	42	34 643	46 667	11 250	22 741
Clarksville town	349	320	296	236	256	144	33 063	39 625	20 688	20 546
Halifax County (part)	-	-	-	-	-	-	-	-	-	-
Mecklenburg County (part)	349	320	296	236	256	144	33 063	39 625	20 688	20 546
Claypool Hill CDP, Tazewell County	507	479	427	340	388	225	36 382	42 321	14 960	19 588
Cleveland town, Russell County	22	21	14	14	6	6	11 346	14 688	8 906	11 263
Clifton town, Fairfax County	81	46	73	43	61	36	111 048	117 446	87 500	47 459
Clifton Forge city	933	1 056	772	776	582	492	26 090	31 509	16 808	15 182
Clinchco town, Dickenson County	65	56	57	47	53	33	18 393	23 750	12 000	12 257
Clinchport town, Scott County	25	9	18	8	12	5	31 875	36 250	28 750	10 485
Clintwood town, Dickenson County	296	275	222	197	181	129	22 663	30 833	10 833	16 323
Cloverdale CDP, Botetourt County	880	698	810	575	677	384	51 847	55 893	31 406	25 075
Coeburn town, Wise County	444	338	363	222	288	121	25 025	28 929	15 924	12 802
Collinsville CDP, Henry County	2 102	2 074	1 859	1 626	1 561	1 117	30 380	39 417	20 284	17 145
Colonial Beach town, Westmoreland County	711	781	619	616	502	364	31 711	38 080	17 483	19 991
Colonial Heights city	4 777	4 346	4 149	3 414	3 308	2 337	43 224	51 806	27 685	23 659
Columbia town, Fluvanna County	7	5	7	5	6	3	46 250	50 000	11 250	13 632
Courtland town, Southampton County	306	244	234	174	207	124	31 750	43 229	13 214	18 474
Covington city	1 627	1 442	1 361	1 074	1 068	720	30 325	36 640	20 351	16 758
Craigsville town, Augusta County	256	197	233	164	219	126	27 500	36 771	13 594	16 226
Crewe town, Nottoway County	597	523	487	395	393	281	33 828	40 625	19 648	16 826
Crimora CDP, Augusta County	540	414	466	330	391	241	30 430	35 650	15 577	14 864
Crozet CDP, Albemarle County	728	780	659	664	531	438	46 275	53 125	20 667	18 647
Culpeper town, Culpeper County	2 814	2 543	2 394	1 945	1 912	1 617	35 438	41 894	23 185	16 842
Dahlgren CDP, King George County	275	240	238	196	200	166	49 545	53 500	29 318	25 928
Dale City CDP, Prince William County	17 096	15 302	15 040	12 559	13 089	9 440	65 355	69 278	45 979	22 363
Daleville CDP, Botetourt County	439	385	422	296	389	228	65 278	65 972	54 625	29 234
Damascus town, Washington County	235	194	176	162	152	108	19 886	29 250	12 083	14 995
Danville city	11 238	12 079	9 086	8 970	7 390	6 066	26 900	36 024	16 957	17 151
Dayton town, Rockingham County	391	348	300	277	264	186	35 958	44 732	23 611	17 600
Dendron town, Surry County	86	94	72	64	53	46	41 667	46 875	34 167	15 643
Dillwyn town, Buckingham County	88	82	69	61	60	51	19 167	24 688	9 643	11 091
Dooms CDP, Augusta County	367	292	296	280	253	199	31 940	37 800	20 547	24 600
Drakes Branch town, Charlotte County	113	125	92	93	82	64	25 583	35 000	10 547	15 701
Dryden CDP, Lee County	178	229	160	183	122	133	21 023	25 806	10 833	12 825
Dublin town, Pulaski County	905	544	688	410	505	296	27 831	37 100	16 295	18 224
Duffield town, Scott County	12	16	12	9	10	9	27 500	29 375	15 625	12 046
Dumbarton CDP, Henrico County	1 899	2 176	1 613	1 704	1 332	1 287	33 300	39 583	29 447	21 446
Dumfries town, Prince William County	1 198	1 312	1 057	1 062	925	801	43 672	46 927	34 792	17 652
Dungannon town, Scott County	67	58	59	35	49	22	21 406	27 292	10 893	12 200
Dunn Loring CDP, Fairfax County	2 427	2 142	2 129	1 736	1 745	1 245	93 896	96 464	71 827	37 018
East Highland Park CDP, Henrico County	3 220	3 700	2 712	3 029	2 142	2 376	36 328	43 781	25 520	17 251
Eastville town, Northampton County	92	42	58	31	58	17	36 250	60 208	28 125	21 621
Edinburg town, Shenandoah County	220	211	173	170	136	115	30 655	37 986	21 833	18 993
Elkton town, Rockingham County	613	541	540	448	459	309	35 556	41 500	22 679	17 192
Elliston-Lafayette CDP, Montgomery County	272	298	255	242	227	202	34 643	37 266	17 292	13 785
Emory-Meadow View CDP, Washington County	780	691	491	357	366	202	31 250	35 417	19 427	15 750
Emporia city	1 303	1 315	1 127	1 034	882	808	30 333	35 743	17 557	15 377

Table 10. **Work Status and Income in 1999: 2000**—Con.

[Data based on a sample (except Tables 65-68). For information on confidentiality protection, coverage, sampling error, and nonsampling error, see Appendix G.
For location of definitions, see "How to Use This Census Report"]

State County Place	Population 16 years and over, worked in 1999						Median income in 1999 (dollars)			Per capita income in 1999 (dollars)
	Total		Worked 40 or more weeks							
			Total		Full-time, year-round					
	Male	Female	Male	Female	Male	Female	Households	Families	Nonfamily households	
PLACE—Con.										
Ettrick CDP, Chesterfield County	1 418	1 837	761	944	576	543	38 470	43 357	28 514	13 251
Ewing CDP, Lee County	121	89	94	65	68	55	22 292	30 278	11 071	11 722
Exmore town, Northampton County	281	298	226	233	181	161	31 343	34 816	18 409	15 305
Fairfax city	7 028	6 151	6 102	4 823	4 905	3 543	67 642	78 921	46 230	31 247
Fairlawn CDP, Pulaski County	669	610	600	520	422	370	32 018	45 270	23 125	17 606
Fairview Beach CDP, King George County	86	54	63	33	42	33	47 188	48 056	46 250	22 231
Falls Church city	3 276	3 169	2 916	2 521	2 452	1 843	74 924	97 225	50 359	41 051
Falmouth CDP, Stafford County	1 056	1 015	939	744	787	597	57 697	66 989	32 850	25 544
Fancy Gap CDP, Carroll County	40	36	40	36	40	18	22 250	50 809	9 667	16 997
Farmville town	1 938	2 449	922	1 018	631	527	26 343	33 000	20 673	13 552
Cumberland County (part)	113	146	84	112	66	60	21 111	25 682	16 364	20 432
Prince Edward County (part)	1 825	2 303	838	906	565	467	29 176	35 370	22 455	13 074
Ferrum CDP, Franklin County	571	354	281	183	183	77	35 208	46 818	9 167	12 276
Fieldale CDP, Henry County	192	161	159	127	108	86	23 450	30 845	11 207	12 919
Fincastle town, Botetourt County	115	129	96	93	66	76	33 438	54 688	20 000	19 954
Fishersville CDP, Augusta County	1 392	1 267	1 242	1 022	1 052	738	49 322	53 528	20 076	21 248
Floyd town, Floyd County	113	129	97	101	71	59	25 781	40 938	17 734	23 557
Forest CDP, Bedford County	2 565	2 221	2 247	1 691	1 979	1 202	55 089	67 055	32 877	25 735
Fort Belvoir CDP, Fairfax County	1 878	1 459	1 705	985	1 553	635	39 592	39 107	21 518	12 453
Fort Chiswell CDP, Wythe County	331	335	279	236	245	184	37 273	40 417	25 536	15 614
Fort Hunt CDP, Fairfax County	3 845	3 204	3 297	2 486	2 906	1 742	102 259	111 935	58 832	46 957
Fort Lee CDP, Prince George County	2 717	1 769	2 024	1 072	1 549	629	36 325	40 197	20 132	12 448
Franconia CDP, Fairfax County	10 869	11 033	9 859	9 185	8 638	7 470	78 946	87 485	64 750	37 134
Franklin city	2 014	2 097	1 600	1 551	1 379	946	31 687	40 299	17 797	18 573
Fredericksburg city	5 959	6 235	4 506	3 904	3 589	2 594	34 585	47 148	26 817	21 527
Fries town, Grayson County	117	113	98	81	79	55	21 250	30 250	10 368	13 107
Front Royal town, Warren County	3 713	3 499	3 132	2 683	2 660	1 887	34 786	42 863	20 309	17 901
Gainesville CDP, Prince William County	1 373	1 279	1 210	1 096	1 088	810	76 300	82 627	52 340	35 196
Galax city	1 804	1 628	1 464	1 172	1 232	860	28 236	36 832	14 178	17 447
Gate City town, Scott County	529	576	423	400	317	257	31 875	48 068	9 896	19 268
Glade Spring town, Washington County	372	300	298	225	259	176	31 552	36 902	12 330	16 842
Glasgow town, Rockbridge County	274	242	234	180	206	131	28 819	37 292	12 750	14 093
Glen Allen CDP, Henrico County	4 036	4 206	3 531	3 485	3 131	2 588	55 205	63 670	37 003	25 719
Glen Lyn town, Giles County	30	38	27	26	23	16	28 750	38 250	7 292	12 706
Gloucester Courthouse CDP, Gloucester County	439	525	398	421	326	271	40 292	56 406	24 792	20 749
Gloucester Point CDP, Gloucester County	2 988	2 510	2 513	1 834	2 120	1 242	45 536	52 888	27 377	20 536
Gordonsville town	382	418	333	330	289	265	35 655	40 268	18 750	17 881
Louisa County (part)	5	3	5	3	3	3	56 875	34 375	-	17 182
Orange County (part)	377	415	328	327	286	262	35 476	40 357	18 750	17 886
Goshen town, Rockbridge County	90	105	69	72	62	55	23 958	30 455	12 083	14 400
Great Falls CDP, Fairfax County	2 738	1 947	2 338	1 444	1 977	1 006	159 695	170 618	77 600	78 149
Greenville CDP, Augusta County	545	142	254	135	247	97	44 313	48 571	30 375	14 598
Gretna town, Pittsylvania County	273	291	214	231	176	167	23 710	33 611	13 750	14 397
Grottoes town	556	558	513	457	456	314	38 618	46 574	15 938	17 195
Augusta County (part)	-	-	-	-	-	-	-	-	-	-
Rockingham County (part)	556	558	513	457	456	314	38 618	46 574	15 938	17 195
Groveton CDP, Fairfax County	6 919	6 155	6 003	5 003	4 741	3 609	60 150	67 605	43 315	27 697
Grundy town, Buchanan County	272	220	222	152	191	105	37 411	47 143	16 125	19 531
Halifax town, Halifax County	446	332	344	234	272	146	34 871	46 250	26 667	18 571
Hallwood town, Accomack County	77	73	67	52	52	40	29 861	30 000	18 750	13 351
Hamilton town, Loudoun County	169	182	150	168	126	126	59 688	73 333	34 688	27 474
Hampden Sydney CDP, Prince Edward County	842	97	97	86	48	26	27 679	69 091	12 356	15 656
Hampton city	45 901	40 677	38 479	30 618	32 272	21 326	39 532	46 110	25 882	19 774
Harrisonburg city	13 564	14 136	7 804	6 896	5 436	3 558	29 949	45 159	19 204	14 898
Haymarket town, Prince William County	316	240	290	212	265	159	70 833	76 197	48 750	26 503
Haysi town, Dickenson County	48	36	44	25	38	12	25 781	31 750	13 438	13 155
Herndon town, Fairfax County	7 531	5 879	6 573	4 715	5 646	3 537	72 912	79 140	54 347	26 941
Highland Springs CDP, Henrico County	4 021	4 440	3 492	3 572	2 988	2 877	39 936	42 887	27 904	17 979
Hillsboro town, Loudoun County	27	24	24	21	16	15	54 375	71 875	26 250	44 455
Hillsville town, Carroll County	716	581	581	416	442	255	27 148	36 117	14 429	16 633
Hollins CDP	3 565	4 260	3 071	3 186	2 549	2 118	42 264	50 000	24 192	21 984
Botetourt County (part)	34	89	7	77	7	68	42 132	40 972	32 500	24 752
Roanoke County (part)	3 531	4 171	3 064	3 109	2 542	2 050	42 274	50 104	24 117	21 953
Honaker town, Russell County	191	174	170	122	140	79	22 969	28 611	11 484	11 888
Hopewell city	5 567	5 571	4 408	4 217	3 559	3 135	33 196	38 043	22 163	16 338
Horse Pasture CDP, Henry County	612	545	548	434	443	301	38 036	43 333	15 114	17 368
Huntington CDP, Fairfax County	3 161	2 735	2 764	2 294	2 259	1 774	52 364	62 228	50 208	36 945
Hurt town, Pittsylvania County	345	350	303	288	246	225	36 467	40 938	21 042	16 875
Hybla Valley CDP, Fairfax County	5 126	4 595	4 152	3 641	3 472	2 541	49 087	57 984	35 334	24 745
Idylwood CDP, Fairfax County	5 798	4 951	4 978	4 069	3 923	3 131	66 895	74 103	59 177	34 485
Independence town, Grayson County	224	207	176	147	142	99	18 264	30 441	10 733	16 137
Iron Gate town, Alleghany County	111	84	92	67	78	48	26 094	34 464	15 385	16 703
Irvington town, Lancaster County	173	122	130	96	104	63	60 139	68 438	32 500	50 743
Ivor town, Southampton County	92	81	86	59	71	37	34 583	44 688	16 563	18 033
Jarratt town	139	136	130	104	109	75	32 125	38 942	20 000	24 291
Greensville County (part)	91	102	86	84	68	61	31 375	41 000	17 813	27 752
Sussex County (part)	48	34	44	20	41	14	34 000	36 875	25 625	16 665
Jefferson CDP, Fairfax County	9 045	8 038	7 792	6 628	6 298	4 935	66 445	72 682	52 195	28 705
Jolivue CDP, Augusta County	282	258	260	193	241	144	27 672	40 150	19 931	18 905
Jonesville town, Lee County	193	187	159	129	141	89	16 548	27 368	10 395	18 347
Keller town, Accomack County	38	34	27	31	21	21	25 500	28 750	13 214	15 417

Table 10. **Work Status and Income in 1999: 2000**—Con.

[Data based on a sample (except Tables 65-68). For information on confidentiality protection, coverage, sampling error, and nonsampling error, see Appendix G.
For location of definitions, see "How to Use This Census Report"]

State County Place	Population 16 years and over, worked in 1999						Median income in 1999 (dollars)			Per capita income in 1999 (dollars)
	Total		Worked 40 or more weeks							
			Total		Full-time, year-round					
	Male	Female	Male	Female	Male	Female	Households	Families	Nonfamily households	
PLACE—Con.										
Kenbridge town, Lunenburg County	349	297	296	240	246	158	26 818	38 929	14 464	15 386
Keokee CDP, Lee County	65	56	47	37	33	17	22 875	23 438	14 792	11 025
Keysville town, Charlotte County	165	165	128	136	108	85	25 750	34 667	14 375	16 560
Kilmarnock town	269	237	200	160	150	122	31 625	43 500	21 382	21 172
Lancaster County (part)	256	228	187	155	137	117	31 375	44 125	21 250	20 489
Northumberland County (part)	13	9	13	5	13	5	36 250	38 958	21 607	37 975
La Crosse town, Mecklenburg County	145	160	117	116	96	80	24 643	31 771	15 972	13 532
Lake Barcroft CDP, Fairfax County	2 913	2 457	2 513	1 971	1 935	1 433	83 593	101 562	62 731	46 293
Lake Monticello CDP, Fluvanna County	1 829	1 929	1 593	1 564	1 353	1 087	55 556	63 641	34 554	25 226
Lake Ridge CDP, Prince William County	9 347	9 402	8 506	7 656	7 470	5 786	71 458	80 998	46 896	30 506
Lakeside CDP, Henrico County	3 328	3 308	2 989	2 764	2 445	2 044	40 641	47 398	29 539	22 242
Laurel CDP, Henrico County	4 964	4 523	4 008	3 712	3 123	2 679	42 128	52 579	32 011	21 893
Laurel Park CDP, Henry County	252	318	209	270	169	167	42 361	47 143	25 625	17 413
Lawrenceville town, Brunswick County	335	398	207	171	161	96	28 594	41 875	13 095	12 353
Laymantown CDP, Botetourt County	530	515	453	461	435	317	58 571	64 327	23 438	24 231
Lebanon town, Russell County	754	603	565	419	460	254	27 750	35 750	17 969	16 678
Leesburg town, Loudoun County	8 941	8 028	8 015	6 577	7 062	4 650	68 861	78 111	42 372	30 116
Lexington city	2 757	1 685	968	792	737	419	28 982	58 529	15 850	16 497
Lincolnia CDP, Fairfax County	5 177	4 086	4 286	3 296	3 372	2 293	64 148	65 601	52 964	26 876
Linton Hall CDP, Prince William County	2 740	2 366	2 601	1 947	2 417	1 371	82 374	86 421	68 693	30 804
Loch Lomond CDP, Prince William County	1 150	867	1 035	648	825	473	69 674	70 970	59 957	21 604
Lorton CDP, Fairfax County	6 063	4 465	4 836	3 694	4 080	2 875	60 150	63 821	51 024	25 146
Louisa town, Louisa County	364	367	328	279	271	209	29 519	42 396	18 958	17 763
Lovettsville town, Loudoun County	280	269	242	232	204	149	58 942	63 750	35 417	26 098
Low Moor CDP, Alleghany County	92	79	86	72	78	60	40 083	41 406	11 833	18 982
Luray town, Page County	1 380	1 216	1 124	915	869	645	34 306	39 972	16 897	16 205
Lynchburg city	17 161	18 047	13 479	12 595	10 449	8 248	32 234	40 844	20 013	18 263
Lyndhurst CDP, Augusta County	462	386	377	332	286	221	45 165	47 075	17 188	18 467
McKenney town, Dinwiddie County	125	121	93	98	60	78	34 583	45 625	16 250	19 005
McLean CDP, Fairfax County	11 833	9 810	10 409	7 829	9 158	5 680	121 138	137 610	65 575	63 209
Madison town, Madison County	45	52	38	46	32	31	32 188	43 750	25 938	21 445
Madison Heights CDP, Amherst County	2 831	2 853	2 494	2 237	2 097	1 597	32 359	39 415	19 932	15 589
Manassas city	11 360	9 365	9 883	7 411	8 217	5 441	60 409	70 141	38 919	24 453
Manassas Park city	3 357	2 707	2 948	2 079	2 463	1 537	60 794	61 075	47 739	21 048
Mantua CDP, Fairfax County	2 069	1 875	1 718	1 375	1 371	869	88 367	103 277	46 280	37 672
Marion town, Smyth County	1 638	1 540	1 282	1 107	1 127	775	25 609	34 257	18 533	16 372
Martinsville city	3 741	3 679	2 954	2 798	2 265	1 823	27 441	35 321	16 732	17 251
Massanutten CDP, Rockingham County	618	527	536	419	485	251	61 316	61 957	53 125	24 292
Matoaca CDP, Chesterfield County	676	616	575	508	493	342	50 000	56 163	27 115	19 810
Max Meadows CDP, Wythe County	161	91	126	73	79	73	22 300	36 705	12 054	14 757
Mechanicsville CDP, Hanover County	9 104	8 712	8 300	7 157	7 271	5 241	57 032	62 209	34 329	24 068
Melfa town, Accomack County	114	170	98	117	80	82	37 361	44 583	22 250	18 660
Merrifield CDP, Fairfax County	4 053	3 176	3 443	2 512	2 809	1 762	70 363	74 116	61 765	32 819
Merrimac CDP, Montgomery County	481	393	359	290	254	191	21 462	40 800	12 870	16 634
Middleburg town, Loudoun County	169	193	153	134	103	90	40 625	60 313	26 250	32 643
Middletown town, Frederick County	280	275	241	220	196	178	36 538	42 031	27 583	18 613
Mineral town, Louisa County	124	112	109	84	88	41	37 500	49 000	18 750	19 397
Montclair CDP, Prince William County	4 896	4 737	4 349	3 608	3 745	2 681	88 496	92 028	51 786	30 711
Monterey town, Highland County	45	52	39	41	35	23	36 786	45 625	26 875	26 379
Montrose CDP, Henrico County	1 876	2 089	1 530	1 738	1 272	1 361	36 433	42 031	26 823	17 259
Montross town, Westmoreland County	88	106	79	90	57	65	40 469	46 250	21 250	21 653
Mount Crawford town, Rockingham County	61	67	45	47	35	34	32 031	47 917	20 000	14 856
Mount Jackson town, Shenandoah County	536	423	440	314	322	194	32 471	39 423	20 764	15 004
Mount Vernon CDP, Fairfax County	8 652	8 291	7 363	6 614	6 063	4 867	61 119	67 892	47 121	29 299
Narrows town, Giles County	500	521	447	406	371	224	31 875	42 610	18 208	17 933
Nassawadox town, Northampton County	89	117	55	85	40	51	21 250	27 500	11 964	14 626
New Castle town, Craig County	47	41	45	29	35	21	26 250	35 750	19 063	14 119
Newington CDP, Fairfax County	6 172	5 691	5 393	4 611	4 609	3 557	82 291	87 860	59 886	32 901
New Market town, Shenandoah County	444	442	359	344	285	212	32 365	48 036	15 952	20 480
Newport News city	51 842	48 642	43 144	36 288	35 126	24 888	36 597	42 520	25 293	17 843
Newsoms town, Southampton County	73	70	64	47	53	35	26 250	40 000	19 583	16 633
Nickelsville town, Scott County	79	82	64	62	55	45	20 250	31 750	9 722	11 871
Nokesville CDP, Prince William County	358	359	281	319	249	207	63 793	68 611	27 308	24 765
Norfolk city	74 473	58 161	61 172	42 147	48 145	27 793	31 815	36 891	23 548	17 372
North Shore CDP, Franklin County	649	503	522	403	417	219	55 288	62 546	32 702	34 028
North Springfield CDP, Fairfax County	2 903	2 490	2 396	1 960	1 929	1 340	73 062	80 212	54 107	28 592
Norton city	894	823	713	635	552	410	22 788	30 889	13 816	16 024
Oak Level CDP, Henry County	279	231	250	188	168	135	31 607	38 250	16 875	20 439
Oakton CDP, Fairfax County	9 903	8 765	8 707	6 785	7 415	5 133	87 898	104 385	62 585	43 297
Occoquan town	184	265	166	223	121	200	48 750	77 420	36 250	33 007
Fairfax County (part)	-	-	-	-	-	-	-	-	-	-
Prince William County (part)	184	265	166	223	121	200	48 750	77 420	36 250	33 007
Onancock town, Accomack County	365	354	295	282	237	186	28 214	37 039	15 625	18 393
Onley town, Accomack County	121	137	113	113	95	75	36 750	42 891	25 208	19 115
Orange town, Orange County	898	1 042	681	823	613	477	28 576	38 103	16 929	16 805
Painter town, Accomack County	52	61	39	41	30	29	19 583	31 250	11 375	14 350
Pamplin City town	45	37	34	30	24	24	28 000	36 250	13 750	15 246
Appomattox County (part)	42	34	31	27	21	21	28 250	33 125	16 250	15 116
Prince Edward County (part)	3	3	3	3	3	3	12 188	43 750	11 250	17 840
Parksley town, Accomack County	212	230	170	187	132	118	35 313	45 227	20 417	17 855
Patrick Springs CDP, Patrick County	542	507	457	416	372	296	35 028	41 222	16 806	16 915
Pearisburg town, Giles County	651	650	528	465	417	328	33 720	39 938	15 488	17 412
Pembroke town, Giles County	297	273	258	210	218	145	34 444	42 632	18 088	16 643
Penhook CDP, Franklin County	230	176	192	123	164	52	55 278	71 667	11 750	48 663

Table 10. **Work Status and Income in 1999: 2000**—Con.

[Data based on a sample (except Tables 65-68). For information on confidentiality protection, coverage, sampling error, and nonsampling error, see Appendix G.
For location of definitions, see "How to Use This Census Report"]

State County Place	Population 16 years and over, worked in 1999						Median income in 1999 (dollars)			Per capita income in 1999 (dollars)
	Total		Worked 40 or more weeks							
			Total		Full-time, year-round					
	Male	Female	Male	Female	Male	Female	Households	Families	Nonfamily households	
PLACE—Con.										
Pennington Gap town, Lee County	332	303	274	215	220	154	18 056	27 875	10 609	13 742
Petersburg city	7 759	8 920	6 163	6 656	4 922	4 868	28 851	33 955	20 896	15 989
Phenix town, Charlotte County	47	52	33	39	25	21	30 000	34 583	19 375	18 572
Pimmit Hills CDP, Fairfax County	2 034	1 753	1 767	1 574	1 503	1 127	63 028	65 216	56 053	28 581
Pocahontas town, Tazewell County	99	70	91	49	67	29	22 917	30 357	10 000	12 124
Poquoson city	3 568	2 874	3 096	2 222	2 635	1 333	60 920	65 460	30 670	25 336
Port Royal town, Caroline County	44	41	40	35	32	22	31 429	33 750	18 333	15 878
Portsmouth city	27 008	24 521	21 705	18 513	17 675	12 466	33 742	39 577	22 239	16 507
Pound town, Wise County	252	214	207	158	170	98	29 107	33 688	14 028	14 375
Pulaski town, Pulaski County	2 395	1 968	1 974	1 566	1 651	1 099	25 481	36 339	12 256	21 338
Purcellville town, Loudoun County	996	928	871	692	757	478	62 108	69 211	32 826	24 112
Quantico town, Prince William County	175	148	149	105	134	82	26 250	27 596	24 167	19 087
Quantico Station CDP	2 859	994	2 581	540	2 063	346	41 429	41 288	28 750	14 563
Prince William County (part)	2 712	987	2 482	533	1 990	339	41 429	41 288	28 750	14 515
Stafford County (part)	147	7	99	7	73	7	-	-	-	16 167
Radford city	4 990	5 590	2 826	2 882	1 970	1 333	24 654	46 332	12 966	14 289
Raven CDP	506	447	393	339	345	183	19 104	22 891	11 767	10 356
Russell County (part)	82	67	82	60	69	39	25 417	30 078	8 681	11 992
Tazewell County (part)	424	380	311	279	276	144	18 295	19 869	12 614	10 039
Remington town, Fauquier County	216	180	194	140	158	93	36 765	37 969	30 417	16 693
Reston CDP, Fairfax County	19 372	17 547	16 922	13 887	14 581	10 167	80 018	94 061	60 803	42 747
Rich Creek town, Giles County	163	152	132	104	105	75	34 519	43 958	19 286	18 553
Richlands town, Tazewell County	982	870	823	655	648	486	23 712	30 257	12 828	15 548
Richmond city	53 874	56 929	41 296	42 165	31 729	28 855	31 121	38 348	24 224	20 337
Ridgeway town, Henry County	170	207	148	162	121	117	34 196	39 500	15 179	16 054
Roanoke city	25 319	25 850	20 991	20 331	17 251	14 448	30 719	37 826	20 472	18 468
Rocky Mount town, Franklin County	1 066	904	825	706	734	467	26 927	38 688	17 317	16 207
Rose Hill CDP, Fairfax County	4 911	4 416	4 367	3 550	3 845	2 704	80 815	89 414	60 532	34 213
Rose Hill CDP, Lee County	93	142	71	92	46	51	15 408	15 833	12 917	9 652
Round Hill town, Loudoun County	147	138	135	97	121	77	58 929	62 361	38 750	24 925
Rural Retreat town, Wythe County	333	342	275	263	211	201	29 141	41 776	15 192	15 993
Rushmere CDP, Isle of Wight County	259	244	200	186	181	134	40 794	41 426	22 197	20 722
Rustburg CDP, Campbell County	374	386	252	334	190	315	31 797	31 758	32 560	14 972
St. Charles town, Lee County	22	26	20	14	20	12	14 821	16 875	13 500	10 133
St. Paul town	230	227	184	167	145	85	24 833	39 125	13 393	17 735
Russell County (part)	63	57	57	43	35	11	41 250	42 917	19 375	20 479
Wise County (part)	167	170	127	124	110	74	20 833	37 083	12 222	16 921
Salem city	7 140	7 270	5 908	5 376	4 753	3 727	38 997	47 174	23 026	20 091
Saltville town	561	483	490	366	435	262	29 917	36 394	12 273	13 908
Smyth County (part)	503	405	432	292	386	213	29 939	37 125	13 026	13 687
Washington County (part)	58	78	58	74	49	49	29 688	33 438	8 333	15 501
Sandy Level CDP, Henry County	174	144	134	128	104	106	20 089	37 011	9 800	12 757
Saxis town, Accomack County	81	73	57	51	41	41	18 125	23 333	10 583	13 404
Scottsburg town, Halifax County	44	35	32	26	28	19	28 750	25 938	33 333	15 289
Scottsville town	139	165	114	113	91	85	30 903	41 667	17 708	17 432
Albemarle County (part)	131	155	106	103	87	75	30 694	41 250	16 719	16 832
Fluvanna County (part)	8	10	8	10	4	10	33 250	127 308	32 750	31 048
Selma CDP, Alleghany County	142	80	104	54	91	34	31 250	34 286	22 708	14 045
Seven Corners CDP, Fairfax County	3 062	2 216	2 403	1 679	1 779	1 162	44 579	43 211	39 847	20 475
Shawsville CDP, Montgomery County	245	300	219	255	177	206	31 953	36 667	24 934	27 174
Shenandoah town, Page County	519	444	456	339	386	234	33 929	37 896	16 750	16 030
Sherando CDP, Augusta County	162	182	139	133	132	107	38 170	39 732	11 875	17 218
Short Pump CDP, Henrico County	39	17	31	17	31	8	60 531	36 375	61 500	36 804
Smithfield town, Isle of Wight County	1 643	1 631	1 305	1 170	1 106	878	43 224	53 906	21 088	19 301
South Boston town, Halifax County	1 786	1 889	1 414	1 378	1 187	927	25 964	34 848	14 323	15 872
South Hill town, Mecklenburg County	1 095	1 192	915	830	705	591	31 078	38 156	19 536	19 319
Spotsylvania Courthouse CDP, Spotsylvania County	1 063	990	909	773	765	508	55 872	60 893	29 792	19 052
Springfield CDP, Fairfax County	9 799	8 672	8 429	7 031	6 635	4 909	69 640	73 903	50 171	27 807
Stanardsville town, Greene County	87	86	75	56	59	42	24 643	33 750	15 521	21 317
Stanley town, Page County	349	304	295	242	226	181	25 917	33 188	12 569	13 082
Stanleytown CDP, Henry County	426	389	345	319	281	201	32 386	36 927	19 821	18 959
Staunton city	6 691	6 659	5 393	4 825	4 363	3 227	32 941	44 422	20 142	19 161
Stephens City town, Frederick County	337	307	305	255	267	187	35 200	41 827	26 625	17 998
Stony Creek town, Sussex County	50	49	46	39	34	27	33 125	48 750	17 045	27 693
Strasburg town, Shenandoah County	1 251	1 085	1 072	916	903	593	32 724	40 978	21 343	17 697
Stuart town, Patrick County	232	229	187	164	160	105	20 192	35 000	12 344	16 265
Stuarts Draft CDP, Augusta County	2 477	2 412	2 233	1 805	1 951	1 343	45 342	52 308	25 378	18 463
Sudley CDP, Prince William County	2 668	2 250	2 346	1 954	1 988	1 560	67 033	67 246	55 759	26 322
Suffolk city	17 071	15 640	14 495	12 535	12 349	8 650	41 115	47 342	22 011	18 836
Sugar Grove CDP, Smyth County	203	143	156	117	105	69	27 563	31 065	12 375	14 172
Surry town, Surry County	81	56	67	45	52	32	42 361	51 071	31 563	21 606
Tangier town, Accomack County	201	109	131	66	86	31	26 607	28 636	16 250	24 042
Tappahannock town, Essex County	535	570	448	430	344	284	33 688	41 579	21 553	17 862
Tazewell town, Tazewell County	961	873	716	639	557	481	28 510	37 792	12 500	15 468
The Plains town, Fauquier County	83	88	73	73	62	43	43 750	45 313	31 250	27 909
Timberlake CDP, Campbell County	3 485	3 295	3 098	2 647	2 598	1 795	43 094	50 073	27 946	20 760
Timberville town, Rockingham County	477	456	421	384	360	299	33 750	41 417	17 019	16 450
Toms Brook town, Shenandoah County	101	83	88	62	79	45	38 214	44 688	16 607	16 712
Triangle CDP, Prince William County	1 817	1 322	1 567	973	1 269	776	38 844	43 811	29 063	18 982
Troutdale town, Grayson County	781	36	387	20	222	10	38 438	45 833	16 875	18 139
Troutville town, Botetourt County	139	134	117	98	97	72	37 778	40 208	21 875	17 807

Table 10. **Work Status and Income in 1999: 2000**—Con.

[Data based on a sample (except Tables 65-68). For information on confidentiality protection, coverage, sampling error, and nonsampling error, see Appendix G.
For location of definitions, see "How to Use This Census Report"]

State County Place	Population 16 years and over, worked in 1999						Median income in 1999 (dollars)			Per capita income in 1999 (dollars)
	Total		Worked 40 or more weeks							
			Total		Full-time, year-round					
	Male	Female	Male	Female	Male	Female	Households	Families	Nonfamily households	
PLACE—Con.										
Tuckahoe CDP, Henrico County	12 497	11 955	10 655	9 257	8 969	6 189	55 420	68 328	34 020	33 851
Tysons Corner CDP, Fairfax County	6 381	5 674	5 571	4 668	4 798	3 580	74 151	94 227	61 632	47 292
Union Hall CDP, Franklin County	382	264	281	192	241	161	57 500	64 653	21 406	31 670
Urbanna town, Middlesex County	139	160	111	115	90	83	42 054	49 583	29 167	32 944
Vansant CDP, Buchanan County	230	196	179	161	145	116	26 250	30 104	9 405	13 743
Verona CDP, Augusta County	1 164	1 099	1 038	873	901	608	36 263	40 773	26 611	17 630
Victoria town, Lunenburg County	391	416	325	276	256	171	24 694	32 311	12 969	13 693
Vienna town, Fairfax County	4 592	3 991	4 022	3 252	3 390	2 267	85 519	93 043	54 722	37 753
Villa Heights CDP, Henry County	247	205	212	146	175	92	25 526	30 052	15 536	13 491
Vinton town, Roanoke County	2 141	2 193	1 886	1 882	1 570	1 376	32 620	40 701	19 410	16 817
Virgilina town, Halifax County	48	36	42	21	40	10	33 333	43 125	15 536	17 337
Virginia Beach city	133 761	117 086	116 470	91 360	96 713	62 410	48 705	53 242	33 184	22 365
Wachapreague town, Accomack County	74	66	62	52	46	38	36 625	39 063	26 875	21 680
Wakefield town, Sussex County	281	257	206	173	156	119	28 500	34 539	20 391	15 290
Warrenton town, Fauquier County	1 826	1 785	1 590	1 293	1 301	994	50 760	59 744	33 500	23 552
Warsaw town, Richmond County	394	263	220	191	175	121	28 971	44 167	12 143	21 392
Washington town, Rappahannock County	53	62	38	48	33	31	53 125	61 250	20 750	29 265
Waverly town, Sussex County	531	509	447	412	378	306	33 698	39 792	19 821	14 848
Waynesboro city	5 149	4 906	4 268	3 838	3 518	2 645	32 686	40 772	20 017	17 932
Weber City town, Scott County	310	307	244	260	196	179	25 744	35 833	16 188	15 856
West Gate CDP, Prince William County	2 326	1 993	2 073	1 582	1 764	1 097	48 242	49 675	31 806	19 031
Westlake Corner CDP, Franklin County	253	235	210	197	195	130	50 405	50 709	41 477	26 915
West Point town, King William County	789	720	683	558	574	406	49 655	56 932	22 500	23 232
West Springfield CDP, Fairfax County	8 838	8 475	7 766	6 715	6 558	4 876	84 250	94 125	61 305	35 375
Weyers Cave CDP, Augusta County	363	253	313	208	269	141	39 833	42 457	23 036	16 837
White Stone town, Lancaster County	93	76	64	57	48	32	28 125	31 875	20 000	17 835
Williamsburg city	4 033	4 173	2 045	1 807	1 497	1 008	37 093	52 358	23 116	18 483
Winchester city	7 387	6 560	5 871	4 768	4 736	3 335	34 335	44 675	23 933	20 500
Windsor town, Isle of Wight County	287	261	255	183	217	142	36 528	44 167	27 083	20 999
Wise town, Wise County	809	655	663	485	574	340	28 531	36 875	17 736	18 760
Wolf Trap CDP, Fairfax County	4 357	3 511	3 776	2 590	3 307	1 612	135 782	141 829	51 429	56 294
Woodbridge CDP, Prince William County	9 979	8 439	8 666	6 530	7 154	4 876	50 525	52 362	37 207	19 810
Woodlawn CDP, Carroll County	743	660	600	549	544	369	34 044	38 750	12 204	16 494
Woodstock town, Shenandoah County	891	963	707	719	567	488	35 288	38 778	28 457	18 373
Wyndham CDP, Henrico County	1 777	1 286	1 640	1 038	1 483	798	113 723	121 019	76 010	43 195
Wytheville town, Wythe County	2 057	1 953	1 645	1 437	1 311	969	28 043	41 513	15 844	20 223
Yorkshire CDP, Prince William County	2 304	1 717	2 046	1 336	1 665	940	52 301	51 989	46 573	19 841
Yorktown CDP, York County	75	66	52	55	39	34	30 804	74 000	28 036	24 748

Table 11. **Earnings in 1999 of Full-Time, Year-Round Workers, by Sex: 2000**

[Data based on a sample (except Tables 65-68). For information on confidentiality protection, coverage, sampling error, and nonsampling error, see Appendix G.
For location of definitions, see "How to Use This Census Report"]

State County County Subdivision Place	Male						Female					
			Earnings in 1999						Earnings in 1999			
	Workers with earnings	Median earnings in 1999 (dollars)	$1 to $24,999 or loss	$25,000 to $49,999	$50,000 to $99,999	$100,000 or more	Workers with earnings	Median earnings in 1999 (dollars)	$1 to $24,999 or loss	$25,000 to $49,999	$50,000 to $99,999	$100,000 or more
The State	**1 488 462**	**37 764**	**364 654**	**610 410**	**395 584**	**117 814**	**1 031 810**	**28 035**	**426 371**	**425 262**	**157 025**	**23 152**
Accomack County	6 429	27 078	2 646	2 730	835	218	4 660	19 590	3 146	1 303	172	39
District 1	791	27 124	308	287	137	59	484	20 859	280	164	31	9
Chincoteague town	787	27 075	308	283	137	59	484	20 859	280	164	31	9
District 2	1 279	28 824	462	586	210	21	577	18 423	422	146	7	2
Hallwood town	52	20 625	32	15	4	1	40	19 773	26	12	2	-
Saxis town	41	26 750	17	19	5	-	41	19 250	31	7	3	-
Tangier town	86	19 167	58	23	5	-	31	20 750	22	7	-	2
District 3	836	25 616	385	396	40	15	652	17 464	573	79	-	-
District 4	589	27 089	231	278	64	16	451	18 176	318	111	22	-
Bloxom town	55	23 750	30	23	2	-	34	15 625	26	8	-	-
Parksley town	132	30 909	46	60	25	1	118	21 538	69	40	9	-
District 5	495	25 599	236	225	27	7	513	16 212	373	139	1	-
District 6	702	26 325	307	296	72	27	493	21 490	281	185	23	4
Accomac town	101	34 375	28	43	14	16	68	23 929	37	26	5	-
District 7	613	30 461	229	226	107	51	510	23 258	278	185	40	7
Onancock town	237	25 956	112	78	37	10	186	19 250	125	49	12	-
Onley town	95	28 854	33	39	18	5	75	21 964	45	26	4	-
District 8	558	27 155	254	196	90	18	462	21 321	281	171	10	-
Keller town	21	34 792	3	12	6	-	21	25 938	9	10	2	-
Melfa town	80	27 500	33	39	3	5	82	20 833	45	36	1	-
Wachapreague town	46	30 313	17	23	4	2	38	21 563	25	13	-	-
District 9	566	28 421	234	240	88	4	518	20 164	340	123	38	17
Belle Haven town (part)	77	26 250	36	34	7	-	62	21 000	39	19	4	-
Painter town	30	24 167	16	11	3	-	29	20 469	23	6	-	-
Albemarle County	15 756	39 622	3 564	6 312	4 147	1 733	11 698	30 645	4 141	5 598	1 651	308
Jack Jouett district	1 490	40 333	313	595	364	218	1 038	29 627	337	573	120	8
Rio district	2 348	40 130	546	943	702	157	2 078	26 857	883	965	212	18
Rivanna district	3 893	43 681	720	1 509	1 123	541	2 869	32 684	906	1 300	540	123
Samuel Miller district	2 386	51 280	442	687	825	432	1 487	33 652	447	688	271	81
Scottsville district	2 863	32 239	877	1 386	444	156	2 348	30 271	847	1 217	232	52
Scottsville town (part)	87	31 131	17	66	4	-	75	23 594	42	28	5	-
White Hall district	2 776	36 827	666	1 192	689	229	1 878	29 735	721	855	276	26
Crozet CDP	531	30 805	159	276	83	13	438	25 407	212	176	44	6
Alleghany County	2 633	35 120	787	1 097	686	63	1 408	20 855	889	428	76	15
Boiling Spring district	565	30 195	211	222	132	-	290	19 274	206	60	24	-
Clifton district	554	31 892	195	247	95	17	306	19 750	216	78	12	-
Iron Gate town	78	27 222	31	40	7	-	48	17 500	38	8	2	-
Covington district	274	33 667	84	116	61	13	208	20 147	134	59	15	-
Falling Spring district	746	40 735	200	277	261	8	332	21 019	198	115	19	-
Jackson River district	494	40 429	97	235	137	25	272	27 917	135	116	6	15
Low Moor CDP	78	29 531	26	36	8	8	60	31 750	23	37	-	-
Selma CDP	91	31 250	35	39	17	-	34	16 429	28	6	-	-
Amelia County	2 255	32 315	641	1 152	365	97	1 513	23 102	859	615	39	-
District 1	423	31 958	128	241	46	8	284	23 526	165	102	17	-
District 2	380	35 400	113	166	86	15	279	21 829	187	92	-	-
District 3	455	32 134	141	226	61	27	295	25 560	141	148	6	-
District 4	561	33 346	129	314	103	15	362	25 208	178	174	10	-
District 5	436	31 081	130	205	69	32	293	21 825	188	99	6	-
Amherst County	6 279	31 493	1 864	3 211	1 059	145	4 384	22 155	2 676	1 464	229	15
District 1	1 329	31 218	375	694	242	18	996	20 241	718	272	6	-
Madison Heights CDP (part)	218	28 333	85	80	53	-	240	19 310	168	72	-	-
District 2	1 226	32 230	375	545	240	66	851	21 605	482	281	79	9
Amherst town	410	35 714	123	170	94	23	269	20 321	176	81	12	-
District 3	1 510	32 528	407	825	243	35	903	24 288	476	360	61	6
District 4	1 095	31 479	320	598	151	26	956	21 389	640	277	39	-
Madison Heights CDP (part)	760	31 219	189	436	118	17	679	21 219	462	202	15	-
District 5	1 119	29 537	387	549	183	-	678	24 318	360	274	44	-
Madison Heights CDP (part)	1 119	29 537	387	549	183	-	678	24 318	360	274	44	-
Appomattox County	2 661	31 428	831	1 406	355	69	1 860	21 367	1 156	592	108	4
Clover Hill district	650	31 311	182	361	90	17	388	24 231	198	155	31	4
Appomattox town (part)	17	27 188	5	4	3	5	28	27 500	10	11	7	-
Pamplin City town (part)	21	21 250	15	6	-	-	21	22 917	13	7	-	1
Southside district	1 277	32 076	387	666	198	26	862	21 715	547	293	22	-
Appomattox town (part)	269	26 422	118	128	23	-	172	20 329	131	37	4	-
Stonewall district	734	30 000	262	379	67	26	610	19 803	411	144	55	-
Arlington County	48 036	51 011	8 141	14 976	18 096	6 823	36 522	41 552	6 640	15 598	12 131	2 153
Arlington	48 036	51 011	8 141	14 976	18 096	6 823	36 522	41 552	6 640	15 598	12 131	2 153
Arlington CDP	48 036	51 011	8 141	14 976	18 096	6 823	36 522	41 552	6 640	15 598	12 131	2 153
Augusta County	14 818	31 577	4 313	7 556	2 573	376	9 668	24 233	5 036	3 816	769	47
Beverley Manor district	1 971	27 760	763	945	242	21	1 411	23 002	807	483	121	-
Jolivue CDP	241	29 313	79	126	36	-	144	25 395	69	61	14	-
Stuarts Draft CDP (part)	261	26 827	102	143	16	-	173	22 438	110	56	7	-
Verona CDP (part)	812	30 000	289	413	104	6	570	21 938	365	169	36	-
Middle River district	2 047	31 428	588	1 077	337	45	1 238	22 731	678	501	54	5
Crimora CDP	391	27 350	125	233	27	6	241	17 476	153	88	-	-
Dooms CDP (part)	5	85 489	-	-	5	-	-	-	-	-	-	-
Grottoes town (part)	-	-	-	-	-	-	-	-	-	-	-	-
Weyers Cave CDP (part)	269	31 299	89	134	41	5	136	22 500	79	43	14	-
North River district	2 239	31 581	672	1 134	331	102	1 489	23 845	793	553	130	13
Verona CDP (part)	89	21 875	47	36	6	-	38	21 250	38	-	-	-
Weyers Cave CDP (part)	-	-	-	-	-	-	5	11 250	5	-	-	-
Pastures district	1 760	30 121	602	910	217	31	1 007	22 271	566	354	87	-
Craigsville town	219	23 688	120	88	7	4	126	21 667	75	48	3	-
Riverheads district	2 096	32 271	638	1 020	386	52	1 313	22 360	780	467	56	10
Greenville CDP	247	38 750	63	156	18	10	97	21 161	56	41	-	-
Stuarts Draft CDP (part)	187	36 797	32	88	57	10	134	21 354	78	46	10	-
South River district	2 349	34 279	494	1 303	513	39	1 671	26 636	719	782	170	-
Lyndhurst CDP (part)	275	37 708	66	134	75	-	199	21 066	127	45	27	-

Table 11. **Earnings in 1999 of Full-Time, Year-Round Workers, by Sex: 2000**—Con.

[Data based on a sample (except Tables 65-68). For information on confidentiality protection, coverage, sampling error, and nonsampling error, see Appendix G. For location of definitions, see "How to Use This Census Report"]

State County County Subdivision Place	Male						Female					
			Earnings in 1999						Earnings in 1999			
	Workers with earnings	Median earnings in 1999 (dollars)	$1 to $24,999 or loss	$25,000 to $49,999	$50,000 to $99,999	$100,000 or more	Workers with earnings	Median earnings in 1999 (dollars)	$1 to $24,999 or loss	$25,000 to $49,999	$50,000 to $99,999	$100,000 or more
Augusta County—Con.												
South River district—Con.												
Sherando CDP (part)	132	32 500	42	72	9	9	107	23 523	60	36	11	-
Stuarts Draft CDP (part)	1 503	35 292	314	831	343	15	1 036	27 978	393	538	105	-
Wayne district	2 356	34 000	556	1 167	547	86	1 539	26 319	693	676	151	19
Dooms CDP (part)	248	29 205	86	147	15	-	199	24 083	105	89	5	-
Fishersville CDP	1 052	36 094	271	460	262	59	738	26 778	337	336	53	12
Lyndhurst CDP (part)	11	51 964	-	-	11	-	22	16 833	22	-	-	-
Sherando CDP (part)	-	-	-	-	-	-	-	-	-	-	-	-
Bath County	1 111	30 238	397	534	133	47	620	21 974	389	187	29	15
Cedar Creek district	173	29 531	61	102	-	10	174	23 173	106	62	6	-
Millboro district	232	27 500	87	117	28	-	105	20 078	74	8	16	7
Valley Springs district	227	31 318	80	89	52	6	118	21 471	66	44	-	8
Warm Springs district	210	29 038	86	95	18	11	99	23 229	58	34	7	-
Williamsville district	269	31 114	83	131	35	20	124	21 250	85	39	-	-
Bedford County	13 515	35 117	3 335	6 536	2 942	702	8 413	23 906	4 463	3 248	614	88
Blue Ridge district	3 418	30 018	1 011	1 930	433	44	2 146	22 038	1 333	742	65	6
Center district	1 834	34 020	510	902	359	63	1 089	23 793	600	448	33	8
Jefferson district	4 519	45 341	697	1 766	1 565	491	2 642	29 279	926	1 241	438	37
Forest CDP	1 979	46 057	262	826	704	187	1 202	30 720	418	526	227	31
Lakes district	2 243	31 340	713	1 111	364	55	1 553	21 669	940	522	65	26
Peaks district	1 501	31 709	404	827	221	49	983	21 577	664	295	13	11
Bland County	1 340	30 801	425	757	136	22	692	23 380	427	254	11	-
Mechanicsburg district	384	31 667	127	244	13	-	223	23 028	147	71	5	-
Rocky Gap district	558	28 875	196	283	72	7	237	23 628	141	90	6	-
Seddon district	258	32 639	75	130	38	15	196	23 571	110	86	-	-
Sharon district	140	31 400	27	100	13	-	36	23 472	29	7	-	-
Botetourt County	7 206	37 182	1 761	3 395	1 660	390	4 592	25 537	2 223	1 882	437	50
Amsterdam district	1 597	41 899	361	608	453	175	1 018	29 336	397	468	126	27
Cloverdale CDP (part)	37	20 694	25	4	8	-	26	35 625	11	8	7	-
Daleville CDP	389	40 230	99	193	63	34	228	31 630	67	97	50	14
Hollins CDP (part)	7	23 750	7	-	-	-	68	19 211	40	28	-	-
Blue Ridge district	1 356	40 213	240	678	388	50	898	29 483	324	436	138	-
Blue Ridge CDP (part)	877	39 295	142	474	234	27	558	27 500	227	252	79	-
Laymantown CDP	435	43 693	70	188	154	23	317	31 789	80	178	59	-
Buchanan district	1 221	30 979	392	649	156	24	839	22 376	494	286	51	8
Buchanan town	264	29 405	97	134	30	3	196	20 565	142	50	3	1
Fincastle district	1 090	32 447	302	604	148	36	684	22 014	376	288	20	-
Fincastle town	66	32 500	26	23	10	7	76	21 563	42	30	4	-
Valley district	1 942	38 000	466	856	515	105	1 153	23 492	632	404	102	15
Blue Ridge CDP (part)	8	38 750	-	8	-	-	9	21 250	9	-	-	-
Cloverdale CDP (part)	640	40 966	161	231	181	67	358	27 426	146	151	50	11
Troutville town	97	26 484	39	42	16	-	72	19 000	53	14	5	-
Brunswick County	3 067	26 924	1 338	1 399	237	93	2 170	20 550	1 437	633	100	-
Meherrin district	693	27 154	275	369	37	12	489	20 334	359	104	26	-
Brodnax town (part)	61	22 159	37	19	2	3	26	19 500	18	8	-	-
Powellton district	294	31 125	118	127	32	17	216	19 500	134	62	20	-
Red Oak district	456	27 333	200	188	31	37	399	19 801	275	121	3	-
Alberta town	57	27 250	24	22	11	-	46	20 833	29	17	-	-
Sturgeon district	412	26 908	148	203	45	16	367	25 264	178	140	49	-
Totaro district	1 212	25 381	597	512	92	11	699	20 745	491	206	2	-
Lawrenceville town	161	31 583	57	79	19	6	96	18 056	70	24	2	-
Buchanan County	3 348	29 540	1 270	1 485	553	40	1 951	17 766	1 367	520	54	10
Garden district	568	30 294	222	268	78	-	297	17 470	231	48	18	-
Hurricane district	498	25 833	244	169	75	10	165	20 781	106	50	-	9
Knox district	326	27 500	134	135	57	-	268	18 500	172	96	-	-
North Grundy district	458	35 341	139	191	111	17	296	23 095	164	124	7	1
Grundy town (part)	40	19 861	21	10	5	4	26	29 167	6	17	3	-
Prater district	419	29 830	163	168	84	4	288	14 342	230	52	6	-
Vansant CDP (part)	62	23 077	41	6	15	-	20	16 667	12	8	-	-
Rock Lick district	603	27 673	237	290	76	-	292	19 531	218	74	-	-
South Grundy district	476	35 699	131	264	72	9	345	18 125	246	76	23	-
Grundy town (part)	151	40 574	21	91	32	7	79	22 292	47	30	2	-
Vansant CDP (part)	83	35 250	13	52	18	-	96	21 429	58	24	14	-
Buckingham County	2 693	26 302	1 210	1 187	278	18	1 706	20 491	1 218	441	31	16
Curdsville No. 2 district	405	26 282	163	196	43	3	227	20 550	147	72	8	-
Dillwyn town	60	19 167	37	21	2	-	51	17 868	45	6	-	-
Francisco No. 3 district	408	23 800	216	145	47	-	298	22 636	201	90	-	7
Gold Hill No. 7 district	455	13 512	282	160	4	9	171	20 466	165	6	-	-
James River No. 5 district	351	26 352	149	161	41	-	289	18 958	228	51	10	-
Marshall No. 1 district	346	33 393	92	202	52	-	208	20 125	158	41	-	9
Maysville No. 4 district	374	28 839	140	179	49	6	226	18 393	146	76	4	-
Slate River No. 6 district	354	25 500	168	144	42	-	287	22 951	173	105	9	-
Campbell County	10 952	32 108	3 211	5 390	2 154	197	7 638	22 286	4 431	2 812	365	30
Alta Vista district	1 217	31 907	388	526	252	51	1 011	22 593	596	383	32	-
Altavista town	499	32 017	138	211	114	36	508	22 140	312	183	13	-
Brookneal district	1 277	29 771	470	659	128	20	903	20 459	681	198	24	-
Brookneal town	224	26 800	94	102	22	6	128	20 089	98	30	-	-
Concord district	1 615	31 542	397	851	356	11	983	20 400	628	322	33	-
Rustburg district	1 672	35 495	475	783	381	33	1 180	23 152	624	442	114	-
Rustburg CDP	190	29 615	79	82	29	-	315	20 536	185	88	42	-
Seneca district	1 817	31 185	578	960	240	39	1 223	23 231	707	430	62	24
Timberlake CDP (part)	47	36 583	-	47	-	-	27	21 375	27	-	-	-
Sunburst district	1 739	32 312	500	865	338	36	1 225	23 983	630	561	34	-
Timberlake CDP (part)	936	29 953	284	511	124	17	655	24 034	336	302	17	-
Timberlake district	1 615	37 024	403	746	459	7	1 113	24 750	565	476	66	6
Timberlake CDP (part)	1 615	37 024	403	746	459	7	1 113	24 750	565	476	66	6

Table 11. **Earnings in 1999 of Full-Time, Year-Round Workers, by Sex: 2000**—Con.

[Data based on a sample (except Tables 65-68). For information on confidentiality protection, coverage, sampling error, and nonsampling error, see Appendix G.
For location of definitions, see "How to Use This Census Report"]

State County County Subdivision Place	Male						Female					
			Earnings in 1999						Earnings in 1999			
	Workers with earnings	Median earnings in 1999 (dollars)	$1 to $24,999 or loss	$25,000 to $49,999	$50,000 to $99,999	$100,000 or more	Workers with earnings	Median earnings in 1999 (dollars)	$1 to $24,999 or loss	$25,000 to $49,999	$50,000 to $99,999	$100,000 or more
Caroline County	4 624	31 701	1 510	2 158	869	87	3 298	22 455	1 859	1 130	256	53
Bowling Green district	883	29 575	340	382	144	17	580	25 766	271	265	28	16
Bowling Green town (part)	150	31 167	40	77	24	9	85	25 568	40	36	9	-
Madison district	1 315	34 612	367	649	272	27	1 002	23 467	547	318	122	15
Mattaponi district	718	32 363	211	311	187	9	506	22 917	273	198	35	-
Bowling Green town (part)	17	28 750	5	8	4	-	14	23 750	8	6	-	-
Port Royal district	915	30 956	308	435	138	34	522	20 227	326	178	13	5
Port Royal town	32	23 571	24	6	-	2	22	19 167	21	-	1	-
Reedy Church district	793	31 789	284	381	128	-	688	21 338	442	171	58	17
Carroll County	6 038	25 907	2 801	2 600	547	90	3 875	19 697	2 904	875	96	-
Fancy Gap district	936	23 860	499	337	100	-	682	20 526	490	185	7	-
Cana CDP	260	25 600	124	116	20	-	182	21 538	119	63	-	-
Fancy Gap CDP (part)	15	61 250	-	-	15	-	9	41 250	-	9	-	-
Laurel Fork district	950	27 245	387	450	77	36	594	21 591	410	148	36	-
Fancy Gap CDP (part)	10	36 250	-	10	-	-	9	23 750	9	-	-	-
Hillsville town (part)	87	35 536	28	40	16	3	26	16 667	26	-	-	-
Pine Creek district	694	27 278	306	301	83	4	545	19 144	399	137	9	-
Hillsville town (part)	89	40 729	21	32	32	4	73	19 219	47	22	4	-
Piper Gap district	1 671	24 702	853	645	147	26	958	18 911	763	182	13	-
Fancy Gap CDP (part)	15	17 750	15	-	-	-	-	-	-	-	-	-
Hillsville town (part)	98	23 056	56	31	11	-	66	17 212	54	12	-	-
Woodlawn CDP (part)	196	22 027	118	61	6	11	155	20 032	132	23	-	-
Sulphur Springs district	1 787	26 591	756	867	140	24	1 096	18 475	842	223	31	-
Hillsville town (part)	168	26 042	64	94	10	-	90	19 412	61	22	7	-
Woodlawn CDP (part)	348	27 262	155	185	8	-	209	18 665	163	37	9	-
Charles City County	1 458	32 402	371	807	244	36	1 136	26 000	512	540	84	-
Chickahominy district	405	36 328	86	218	95	6	405	26 141	171	219	15	-
Harrison district	503	32 103	134	297	55	17	335	26 375	151	149	35	-
Tyler district	550	31 395	151	292	94	13	396	25 488	190	172	34	-
Charlotte County	2 053	26 918	794	1 038	174	47	1 466	20 307	1 010	379	68	9
Bacon district	501	26 348	216	251	34	-	354	19 464	267	76	11	-
Central district	247	27 091	80	146	14	7	199	19 330	153	42	3	1
Drakes Branch town	82	25 469	38	35	5	4	64	17 500	51	12	1	-
Madison district	430	27 336	144	242	39	5	266	25 284	128	126	12	-
Charlotte Court House town (part)	10	20 833	7	3	-	-	15	16 250	11	4	-	-
Midway district	177	25 040	88	70	19	-	107	21 971	65	37	5	-
Roanoke district	289	27 470	104	149	24	12	206	18 654	153	45	8	-
Charlotte Court House town (part)	20	23 750	10	10	-	-	19	18 750	15	2	2	-
Phenix town	25	40 938	7	9	9	-	21	14 063	17	4	-	-
Walton district	409	28 229	162	180	44	23	334	19 674	244	53	29	8
Charlotte Court House town (part)	28	32 500	9	6	8	5	11	31 250	3	4	4	-
Keysville town	108	27 750	36	64	8	-	85	20 625	54	24	3	4
Chesterfield County	58 230	43 030	9 279	24 888	18 844	5 219	41 023	30 518	13 336	21 209	5 749	729
Bermuda district	11 983	42 218	2 397	5 033	3 967	586	7 810	29 543	2 863	3 792	1 074	81
Bellwood CDP	1 310	28 144	513	590	201	6	852	25 000	426	350	76	-
Bensley CDP (part)	808	27 045	368	323	117	-	609	21 442	371	223	10	5
Chester CDP (part)	3 902	43 440	607	1 830	1 282	183	2 586	30 644	806	1 377	385	18
Chesterfield Court House CDP (part)	18	90 158	-	-	18	-	-	-	-	-	-	-
Clover Hill district	10 252	43 352	1 507	4 329	3 508	908	7 667	30 880	2 299	4 110	1 088	170
Dale district	10 523	36 658	2 177	5 710	2 401	235	8 918	28 309	3 427	4 565	875	51
Bensley CDP (part)	124	33 542	29	83	12	-	178	23 571	97	81	-	-
Chesterfield Court House CDP (part)	643	37 031	72	453	96	22	471	27 359	160	269	42	-
Matoaca district	14 400	46 248	1 794	6 156	5 138	1 312	9 686	30 424	2 997	5 264	1 321	104
Chester CDP (part)	154	57 000	11	25	114	4	157	23 542	89	63	5	-
Chesterfield Court House CDP (part)	149	41 250	29	66	54	-	77	32 109	20	57	-	-
Ettrick CDP	576	33 241	163	321	85	7	537	28 134	232	272	33	-
Matoaca CDP	493	33 722	74	324	86	9	342	26 071	150	182	10	-
Midlothian district	11 072	52 261	1 404	3 660	3 830	2 178	6 942	34 320	1 750	3 478	1 391	323
Bon Air CDP	3 333	42 796	545	1 432	1 077	279	2 531	31 551	701	1 427	375	28
Clarke County	2 830	40 254	668	1 156	835	171	1 874	30 165	736	818	305	15
Berryville district	394	37 065	104	175	105	10	362	26 071	163	181	18	-
Berryville town (part)	394	37 065	104	175	105	10	362	26 071	163	181	18	-
Buckmarsh district	609	39 306	126	283	167	33	484	31 698	144	245	88	7
Berryville town (part)	63	31 875	15	32	16	-	64	27 500	27	33	4	-
Millwood district	551	40 875	154	172	190	35	351	31 078	134	159	58	-
Boyce town (part)	23	33 750	7	11	5	-	15	29 375	6	9	-	-
Russell district	730	41 479	167	281	245	37	343	30 855	139	127	73	4
Berryville town (part)	133	49 063	25	43	54	11	36	31 136	11	13	8	4
White Post district	546	37 143	117	245	128	56	334	26 618	156	106	68	4
Boyce town (part)	69	35 694	12	40	15	2	48	20 313	33	15	-	-
Craig County	1 150	26 713	488	474	170	18	731	21 337	446	264	21	-
Craig City district	241	22 435	138	95	8	-	168	18 295	115	53	-	-
Craig Creek district	215	31 875	71	87	57	-	147	28 482	47	90	10	-
New Castle district	203	26 550	86	106	11	-	167	20 461	106	58	3	-
New Castle town	35	25 625	16	17	2	-	21	19 583	14	7	-	-
Potts Mountain district	177	26 473	72	83	22	-	81	19 844	60	21	-	-
Simmonsville district	314	28 333	121	103	72	18	168	20 833	118	42	8	-
Culpeper County	7 297	36 621	1 803	3 521	1 648	325	4 520	25 985	2 115	1 907	450	48
Catalpa district	938	38 199	244	403	239	52	604	24 297	311	226	56	11
Cedar Mountain district	1 366	38 935	256	837	193	80	529	23 807	296	166	67	-
East Fairfax district	963	26 488	422	393	141	7	757	25 017	378	333	39	7
Culpeper town (part)	963	26 488	422	393	141	7	757	25 017	378	333	39	7
Jefferson district	1 329	46 533	206	527	535	61	787	30 693	244	404	131	8
Salem district	963	37 465	99	546	235	83	575	28 601	255	278	27	15
Stevensburg district	933	32 036	270	455	187	21	606	23 226	325	221	53	7
Culpeper town (part)	144	48 750	12	62	70	-	193	22 917	109	84	-	-
West Fairfax district	805	28 750	306	360	118	21	662	26 330	306	279	77	-
Culpeper town (part)	805	28 750	306	360	118	21	662	26 330	306	279	77	-

Table 11. **Earnings in 1999 of Full-Time, Year-Round Workers, by Sex: 2000**—Con.

[Data based on a sample (except Tables 65-68). For information on confidentiality protection, coverage, sampling error, and nonsampling error, see Appendix G.
For location of definitions, see "How to Use This Census Report"]

State County County Subdivision Place	Male						Female					
			Earnings in 1999						Earnings in 1999			
	Workers with earnings	Median earnings in 1999 (dollars)	$1 to $24,999 or loss	$25,000 to $49,999	$50,000 to $99,999	$100,000 or more	Workers with earnings	Median earnings in 1999 (dollars)	$1 to $24,999 or loss	$25,000 to $49,999	$50,000 to $99,999	$100,000 or more
Cumberland County	1 496	28 846	572	725	149	50	1 132	22 521	685	387	60	-
District 1	279	26 435	124	130	25	-	222	24 516	117	97	8	-
District 2	321	35 223	96	161	39	25	267	23 445	159	85	23	-
District 3	284	28 721	108	153	23	-	218	22 100	137	74	7	-
District 4	339	30 082	125	175	25	14	183	19 926	117	62	4	-
District 5	273	26 326	119	106	37	11	242	19 167	155	69	18	-
Farmville town (part)	66	25 536	30	19	13	4	60	16 300	42	6	12	-
Dickenson County	2 241	27 281	876	1 109	220	36	1 263	17 695	953	283	25	2
Clintwood district	417	31 392	122	247	34	14	289	19 338	203	74	12	-
Clinchco town (part)	-	-	-	-	-	-	-	-	-	-	-	-
Clintwood town (part)	77	30 625	29	36	10	2	69	21 563	53	16	-	-
Ervinton district	357	28 083	135	164	44	14	170	18 690	108	59	3	-
Clinchco town (part)	53	30 313	24	20	9	-	33	19 688	24	9	-	-
Kenady district	578	26 675	224	305	49	-	259	15 216	221	38	-	-
Sand Lick district	373	26 595	168	172	33	-	233	18 179	174	55	2	2
Haysi town (part)	38	25 000	19	19	-	-	12	15 625	10	2	-	-
Willis district	516	26 435	227	221	60	8	312	17 802	247	57	8	-
Clintwood town (part)	104	28 750	47	36	17	4	58	20 500	35	21	2	-
Haysi town (part)	-	-	-	-	-	-	-	-	-	-	-	-
Dinwiddie County	4 669	32 860	1 155	2 541	878	95	3 792	24 346	1 980	1 539	267	6
District 1	1 129	32 665	241	686	173	29	743	27 243	341	316	80	6
District 2	965	31 838	251	510	189	15	853	26 185	372	431	50	-
District 3	989	33 837	248	543	182	16	876	23 344	491	340	45	-
District 4	820	35 672	188	418	192	22	660	23 209	378	215	67	-
District 5	766	31 176	227	384	142	13	660	22 267	398	237	25	-
McKenney town	60	32 500	15	28	15	2	78	21 250	54	24	-	-
Essex County	1 914	29 736	689	879	313	33	1 418	22 253	819	513	84	2
Central district	542	31 071	199	266	52	25	398	20 405	242	134	22	-
North district	514	26 538	217	236	61	-	364	23 718	202	123	39	-
South district	413	38 140	101	197	115	-	274	24 250	143	116	15	-
Town district	445	28 086	172	180	85	8	382	21 369	232	140	8	2
Tappahannock town	344	28 409	140	130	69	5	284	20 431	185	89	8	2
Fairfax County	231 435	60 503	27 553	62 981	97 104	43 797	159 211	41 802	30 108	66 118	53 485	9 500
Braddock district	20 168	60 982	2 013	5 481	9 673	3 001	13 360	40 366	2 618	6 028	4 320	394
Annandale CDP (part)	4 539	51 274	666	1 496	1 800	577	3 423	39 363	746	1 449	1 152	76
Burke CDP (part)	4 008	65 421	357	930	2 011	710	2 679	40 731	434	1 268	851	126
North Springfield CDP	1 929	49 590	219	756	840	114	1 340	37 938	331	601	390	18
Springfield CDP (part)	303	46 250	27	137	125	14	167	35 972	40	49	64	14
West Springfield CDP (part)	1 603	66 637	102	393	866	242	1 118	40 423	243	500	336	39
Dranesville district	25 684	76 532	2 777	4 806	9 273	8 828	15 936	46 620	3 033	5 354	5 188	2 361
Great Falls CDP	1 977	100 000+	86	130	510	1 251	1 006	62 206	159	203	311	333
Herndon town	5 646	44 197	1 394	1 715	2 023	514	3 528	35 548	1 136	1 403	869	120
Idylwood CDP (part)	95	63 393	11	11	67	6	160	55 000	6	62	77	15
McLean CDP (part)	9 158	93 065	418	1 165	3 306	4 269	5 671	60 698	681	1 592	2 168	1 230
Pimmit Hills CDP	1 503	42 402	298	611	470	124	1 127	35 750	295	511	303	18
Reston CDP (part)	-	-	-	-	-	-	-	-	-	-	-	-
Wolf Trap CDP (part)	599	87 485	40	107	195	257	324	46 964	73	105	99	47
Hunter Mill district	27 883	71 132	2 475	5 871	12 259	7 278	18 102	46 012	2 840	7 157	6 550	1 555
Oakton CDP (part)	897	60 548	98	217	410	172	528	50 208	41	220	230	37
Reston CDP (part)	14 581	70 192	1 543	3 263	6 252	3 523	10 157	45 885	1 539	4 167	3 638	813
Tysons Corner CDP (part)	976	78 648	68	182	397	329	616	49 886	68	241	223	84
Vienna town (part)	3 350	62 391	264	889	1 639	558	2 236	39 425	513	902	725	96
Wolf Trap CDP (part)	2 708	99 208	79	258	1 032	1 339	1 283	60 027	170	332	505	276
Lee district	26 449	48 530	4 174	9 388	10 802	2 085	20 843	39 465	4 558	9 099	6 671	515
Franconia CDP	8 638	56 890	602	2 744	4 347	945	7 470	46 138	835	3 226	3 203	206
Groveton CDP (part)	3 934	42 748	755	1 522	1 434	223	2 929	38 102	695	1 289	882	63
Hybla Valley CDP (part)	1 032	27 204	434	415	163	20	723	28 472	324	309	69	21
Mount Vernon CDP (part)	3 626	36 658	849	1 735	958	84	3 262	30 844	1 041	1 643	546	32
Newington CDP (part)	504	54 531	45	162	259	38	347	40 298	76	145	126	-
Rose Hill CDP	3 845	53 917	466	1 169	1 788	422	2 704	43 245	500	1 035	1 055	114
Springfield CDP (part)	4 861	45 249	1 014	1 641	1 853	353	3 408	34 036	1 087	1 452	790	79
Mason district	21 434	42 231	4 826	7 386	6 984	2 238	15 383	37 660	4 371	5 482	4 714	816
Annandale CDP (part)	5 574	50 908	873	1 821	2 146	734	4 048	40 174	1 034	1 462	1 386	166
Bailey's Crossroads CDP	4 419	35 130	1 382	1 557	1 207	273	2 862	34 265	995	1 008	754	105
Jefferson CDP (part)	2 708	42 231	546	1 098	840	224	2 147	36 447	590	876	534	147
Lake Barcroft CDP	1 935	62 882	306	459	730	440	1 433	52 284	215	454	558	206
Lincolnia CDP	3 372	39 146	859	1 199	1 036	278	2 271	35 398	750	780	661	80
Mantua CDP (part)	176	70 625	-	30	98	48	137	58 869	30	15	69	23
Seven Corners CDP	1 779	31 444	584	691	429	75	1 162	30 743	475	361	275	51
Springfield CDP (part)	1 471	46 853	276	531	498	166	1 323	40 850	282	526	477	38
Mount Vernon district	21 070	50 240	3 175	7 262	7 867	2 766	14 635	38 672	2 934	6 726	4 258	717
Belle Haven CDP	1 550	55 446	201	463	548	338	1 295	42 485	187	665	366	77
Fort Belvoir CDP	1 553	30 625	487	832	213	21	635	25 817	292	317	26	-
Fort Hunt CDP	2 906	79 828	174	416	1 466	850	1 742	53 654	176	601	737	228
Groveton CDP (part)	796	39 848	109	416	233	38	680	38 300	98	391	167	24
Huntington CDP	2 259	43 429	356	956	822	125	1 774	36 563	327	894	496	57
Hybla Valley CDP (part)	2 440	41 495	614	725	740	361	1 818	35 881	500	785	458	75
Lorton CDP (part)	4 043	43 586	548	1 791	1 556	148	2 875	36 694	566	1 455	776	78
Mount Vernon CDP (part)	2 437	66 295	308	625	937	567	1 597	42 159	309	648	519	121
Newington CDP (part)	1 559	50 890	197	538	717	107	1 268	39 565	285	533	429	21
Occoquan town (part)	-	-	-	-	-	-	-	-	-	-	-	-
Providence district	26 561	56 422	3 251	7 640	11 043	4 627	19 344	44 372	3 262	7 867	7 036	1 179
Annandale CDP (part)	1 903	46 203	386	626	606	285	1 348	36 452	354	560	368	66
Dunn Loring CDP	1 745	67 019	113	420	884	328	1 245	45 341	201	472	516	56
Idylwood CDP (part)	3 828	49 401	667	1 264	1 549	348	2 971	44 108	528	1 199	1 076	168
Jefferson CDP (part)	3 590	43 150	766	1 338	1 323	163	2 788	38 614	653	1 258	773	104
McLean CDP (part)	-	-	-	-	-	-	-	-	-	-	-	-
Mantua CDP (part)	1 195	71 098	103	249	587	256	732	40 536	158	288	234	52
Merrifield CDP	2 809	55 653	346	849	1 275	339	1 762	43 095	330	730	660	42
Oakton CDP (part)	6 379	62 798	575	1 651	2 473	1 680	4 515	47 469	581	1 765	1 808	361
Tysons Corner CDP (part)	3 822	65 774	220	882	1 801	919	2 964	49 063	335	1 165	1 211	253
Vienna town (part)	30	100 000+	-	-	6	24	26	68 333	6	-	11	9
Springfield district	24 766	71 657	1 888	4 975	12 260	5 643	16 545	43 750	2 581	6 792	6 340	832

Table 11. **Earnings in 1999 of Full-Time, Year-Round Workers, by Sex: 2000**—Con.

[Data based on a sample (except Tables 65-68). For information on confidentiality protection, coverage, sampling error, and nonsampling error, see Appendix G.
For location of definitions, see "How to Use This Census Report"]

State County County Subdivision Place	Male						Female					
			Earnings in 1999						Earnings in 1999			
	Workers with earnings	Median earnings in 1999 (dollars)	$1 to $24,999 or loss	$25,000 to $49,999	$50,000 to $99,999	$100,000 or more	Workers with earnings	Median earnings in 1999 (dollars)	$1 to $24,999 or loss	$25,000 to $49,999	$50,000 to $99,999	$100,000 or more
Fairfax County—Con.												
Springfield district—Con.												
Burke CDP (part)	10 078	66 331	799	2 323	5 396	1 560	6 909	42 307	1 110	2 993	2 601	205
Centreville CDP (part)	-	-	-	-	-	-	-	-	-	-	-	-
Clifton town	61	62 188	5	17	25	14	36	47 500	4	19	11	2
Lorton CDP (part)	-	-	-	-	-	-	-	-	-	-	-	-
Newington CDP (part)	2 546	63 239	222	638	1 322	364	1 934	42 050	388	766	714	66
West Springfield CDP (part)	4 955	61 077	463	1 294	2 520	678	3 758	40 357	603	1 732	1 302	121
Sully district	37 420	62 229	2 974	10 172	16 943	7 331	25 063	42 064	3 911	11 613	8 408	1 131
Centreville CDP (part)	12 120	51 123	1 289	4 448	5 314	1 069	9 111	39 117	1 680	4 620	2 656	155
Chantilly CDP	10 754	61 954	886	3 039	5 005	1 824	7 596	41 608	1 146	3 642	2 466	342
Oakton CDP (part)	139	100 000+	35	5	20	79	87	80 368	13	28	24	22
Fauquier County	12 939	45 484	2 239	4 860	4 315	1 525	7 992	31 738	2 458	3 886	1 441	207
Cedar Run district	2 293	40 735	464	994	686	149	1 226	33 966	382	563	248	33
Warrenton town (part)	-	-	-	-	-	-	-	-	-	-	-	-
Center district	2 489	49 402	397	853	1 003	236	1 740	33 125	424	966	286	64
Warrenton town (part)	1 301	40 405	285	573	362	81	994	31 689	246	573	145	30
Lee district	2 811	42 172	482	1 250	883	196	1 754	27 970	645	843	222	44
Remington town	158	31 250	59	66	27	6	93	20 750	67	16	10	-
Marshall district	2 578	43 382	500	983	666	429	1 705	31 170	600	676	403	26
Scott district	2 768	55 459	396	780	1 077	515	1 567	35 414	407	838	282	40
The Plains town	62	41 250	6	31	16	9	43	33 542	19	16	6	2
Floyd County	2 800	30 886	955	1 519	297	29	1 585	20 466	1 034	500	48	3
Burks Fork district	445	32 159	161	220	64	-	272	17 031	189	69	14	-
Court House district	572	30 458	221	271	61	19	396	20 890	267	119	7	3
Floyd town	71	27 232	23	36	8	4	59	19 464	43	10	3	3
Indian Valley district	652	33 207	189	401	62	-	243	22 563	141	102	-	-
Little River district	534	30 316	194	295	40	5	282	19 076	211	64	7	-
Locust Grove district	597	30 229	190	332	70	5	392	21 471	226	146	20	-
Fluvanna County	3 942	32 346	1 270	1 715	809	148	3 288	24 774	1 662	1 386	238	2
Columbia district	687	27 962	290	263	114	20	546	23 523	299	229	16	2
Columbia town	6	18 750	3	3	-	-	3	18 125	3	-	-	-
Cunningham district	764	27 273	332	311	101	20	611	25 181	301	285	25	-
Scottsville town (part)	4	85 000	-	-	2	2	10	17 500	8	2	-	-
Fork Union district	511	26 808	215	230	37	29	387	20 281	244	111	32	-
Palmyra district	575	30 386	223	250	78	24	631	20 675	442	167	22	-
Rivanna district	1 405	42 483	210	661	479	55	1 113	30 174	376	594	143	-
Lake Monticello CDP	1 353	43 319	194	633	471	55	1 087	30 332	363	589	135	-
Franklin County	9 716	29 807	3 447	4 425	1 443	401	6 299	22 215	3 611	2 313	322	53
Blackwater district	1 607	29 304	613	787	178	29	824	25 317	395	419	10	-
Ferrum CDP (part)	38	19 750	20	18	-	-	-	-	-	-	-	-
Rocky Mount town (part)	-	-	-	-	-	-	-	-	-	-	-	-
Blue Ridge district	994	26 942	417	465	93	19	769	21 589	483	235	35	16
Ferrum CDP (part)	145	28 063	40	84	15	6	77	22 917	46	15	-	16
Boone district	1 648	32 080	478	753	361	56	1 046	25 330	511	474	48	13
Boones Mill town	50	37 500	10	29	11	-	39	23 542	23	16	-	-
Gills Creek district	1 767	33 192	553	766	273	175	1 050	21 205	635	295	104	16
North Shore CDP	417	34 323	146	119	86	66	219	24 612	114	68	37	-
Westlake Corner CDP	195	33 686	70	93	12	20	130	22 778	73	31	26	-
Rocky Mount district	1 015	29 913	371	429	183	32	667	22 052	390	213	56	8
Rocky Mount town (part)	734	30 947	270	288	152	24	467	22 472	266	174	27	-
Snow Creek district	1 248	27 277	573	568	83	24	956	21 330	593	323	40	-
Union Hall district	1 437	29 885	442	657	272	66	987	21 565	604	354	29	-
Penhook CDP	164	32 778	55	43	57	9	52	23 125	32	20	-	-
Rocky Mount town (part)	-	-	-	-	-	-	-	-	-	-	-	-
Union Hall CDP	241	44 226	54	86	58	43	161	26 797	69	78	14	-
Frederick County	13 714	35 705	3 243	7 041	2 861	569	8 772	25 046	4 371	3 665	656	80
Back Creek district	2 433	33 796	622	1 183	499	129	1 437	24 384	736	540	131	30
Gainesboro district	2 647	33 660	701	1 298	468	180	1 570	25 399	770	627	166	7
Opequon district	2 701	36 079	572	1 419	628	82	1 829	24 764	930	793	106	-
Middletown town	196	30 893	53	114	27	2	178	23 125	98	75	5	-
Stephens City town	265	29 432	82	155	24	4	187	22 313	105	74	8	-
Shawnee district	2 585	35 933	594	1 359	553	79	1 765	24 127	923	688	139	15
Stonewall district	3 348	36 914	754	1 782	713	99	2 171	25 619	1 012	1 017	114	28
Giles County	3 208	32 075	950	1 721	454	83	2 034	22 969	1 134	831	49	20
Central district	1 087	33 341	309	613	152	13	670	23 429	357	295	14	4
Pearisburg town	417	30 347	136	230	47	4	328	23 482	181	147	-	-
Eastern district	1 178	29 491	406	551	186	35	766	24 088	410	308	35	13
Pembroke town	218	27 419	79	110	25	4	145	22 240	92	50	2	1
Western district	943	33 191	235	557	116	35	598	21 000	367	228	-	3
Glen Lyn town	23	22 813	15	8	-	-	16	18 750	8	8	-	-
Narrows town	371	31 806	102	207	47	15	224	22 222	130	91	-	3
Rich Creek town	105	31 417	27	66	12	-	75	21 250	52	23	-	-
Gloucester County	7 226	35 838	1 633	3 831	1 572	190	4 544	24 325	2 349	1 847	317	31
Abingdon district	1 500	35 773	307	837	289	67	942	25 160	466	427	49	-
Gloucester Courthouse CDP (part)	48	38 750	15	14	14	5	16	14 722	9	7	-	-
Gloucester Point district	1 473	34 526	401	766	237	69	823	25 206	405	385	17	16
Gloucester Point CDP (part)	1 473	34 526	401	766	237	69	823	25 206	405	385	17	16
Petsworth district	1 414	32 642	385	773	247	9	850	20 819	574	238	38	-
Ware district	1 488	38 320	214	866	371	37	1 078	25 536	521	442	115	-
Gloucester Courthouse CDP (part)	278	44 706	42	145	83	8	255	26 705	120	94	41	-
York district	1 351	38 240	326	589	428	8	851	26 714	383	355	98	15
Gloucester Point CDP (part)	647	41 875	130	239	270	8	419	30 375	158	208	43	10
Goochland County	3 775	41 663	685	1 615	987	488	2 459	29 519	959	1 116	320	64
District 1	697	37 893	162	325	158	52	578	26 780	242	301	35	-
District 2	814	35 714	186	490	111	27	556	29 485	214	287	55	-
District 3	647	42 850	104	298	225	20	528	24 688	267	174	80	7
District 4	835	42 301	183	306	245	101	405	30 396	146	188	52	19
District 5	782	78 808	50	196	248	288	392	37 500	90	166	98	38

Table 11. **Earnings in 1999 of Full-Time, Year-Round Workers, by Sex: 2000**—Con.

[Data based on a sample (except Tables 65-68). For information on confidentiality protection, coverage, sampling error, and nonsampling error, see Appendix G.
For location of definitions, see "How to Use This Census Report"]

State County County Subdivision Place	Male						Female					
			Earnings in 1999						Earnings in 1999			
	Workers with earnings	Median earnings in 1999 (dollars)	$1 to $24,999 or loss	$25,000 to $49,999	$50,000 to $99,999	$100,000 or more	Workers with earnings	Median earnings in 1999 (dollars)	$1 to $24,999 or loss	$25,000 to $49,999	$50,000 to $99,999	$100,000 or more
Grayson County	3 343	24 126	1 790	1 160	358	35	2 157	17 856	1 641	465	37	14
Elk Creek district	862	23 486	474	298	84	6	560	18 345	387	147	12	14
Independence town	142	21 058	90	32	16	4	99	16 705	74	21	4	-
Old Town district	990	24 135	513	312	153	12	724	18 198	521	187	16	-
Providence district	613	23 953	322	241	37	13	402	16 620	364	38	-	-
Fries town	79	27 946	35	31	13	-	55	18 472	45	10	-	-
Wilson Creek district	878	24 413	481	309	84	4	471	17 967	369	93	9	-
Troutdale town	222	24 258	149	64	5	4	10	16 250	8	2	-	-
Greene County	3 531	32 020	1 051	1 771	600	109	2 318	26 864	945	1 254	111	8
Monroe district	458	26 875	205	173	41	39	203	26 979	73	119	11	-
Ruckersville district	2 377	33 605	611	1 288	435	43	1 583	26 942	647	835	95	6
Stanardsville district	696	30 513	235	310	124	27	532	26 577	225	300	5	2
Stanardsville town	59	24 583	30	18	11	-	42	18 889	32	10	-	-
Greensville County	2 235	24 919	1 130	921	150	34	1 331	19 849	909	367	39	16
Belfield district	1 071	24 036	660	372	32	7	279	18 428	221	58	-	-
Hicksford district	429	27 477	160	209	48	12	352	21 193	231	102	5	14
Nottoway district	415	26 365	172	193	43	7	400	22 083	222	142	34	2
Jarratt town (part)	68	31 538	16	39	11	2	61	30 417	27	22	10	2
Zion district	320	27 708	138	147	27	8	300	17 353	235	65	-	-
Halifax County	6 409	27 498	2 523	2 932	810	144	4 540	20 684	3 012	1 300	217	11
District 1	854	26 133	398	352	95	9	585	20 841	378	165	36	6
District 2	844	25 668	387	394	57	6	497	19 872	387	100	6	4
District 3	879	27 361	346	420	98	15	549	21 922	323	205	21	-
South Boston town (part)	128	25 096	63	65	-	-	57	26 477	22	35	-	-
District 4	725	26 109	331	344	45	5	651	20 387	455	167	28	1
Halifax town (part)	204	24 254	122	56	21	5	128	21 000	77	47	3	1
South Boston town (part)	91	19 087	55	36	-	-	121	19 356	105	16	-	-
District 5	917	32 021	289	390	221	17	581	21 885	345	188	48	-
Clarksville town (part)	-	-	-	-	-	-	-	-	-	-	-	-
Halifax town (part)	68	65 000	6	21	41	-	18	31 250	8	10	-	-
Scottsburg town	28	28 750	13	13	2	-	19	24 583	10	9	-	-
South Boston town (part)	171	42 125	43	49	79	-	116	18 750	75	35	6	-
District 6	653	28 458	195	356	96	6	499	19 188	339	146	14	-
South Boston town (part)	31	35 885	-	31	-	-	26	12 750	22	4	-	-
District 7	899	30 598	301	460	106	32	694	21 133	441	197	56	-
South Boston town (part)	128	30 658	33	55	30	10	123	20 964	91	10	22	-
Virgilina town	40	30 625	12	26	2	-	10	28 125	4	4	2	-
District 8	638	28 352	276	216	92	54	484	20 247	344	132	8	-
South Boston town (part)	638	28 352	276	216	92	54	484	20 247	344	132	8	-
Hanover County	20 031	42 523	3 260	8 923	6 235	1 613	13 649	30 689	4 258	6 992	2 136	263
Ashland district	1 996	34 965	554	898	432	112	1 562	26 011	726	687	132	17
Ashland town (part)	978	31 232	345	444	154	35	863	24 037	460	360	43	-
Beaverdam district	2 421	43 586	483	950	750	238	1 615	31 634	521	738	300	56
Ashland town (part)	8	90 957	-	-	8	-	35	32 679	17	18	-	-
Chickahominy district	4 139	52 494	382	1 463	1 797	497	2 716	35 154	506	1 484	642	84
Mechanicsville CDP (part)	1 542	50 160	162	603	655	122	1 070	31 957	235	646	174	15
Cold Harbor district	2 680	41 279	484	1 291	751	154	1 864	30 967	577	1 020	234	33
Mechanicsville CDP (part)	1 055	38 868	196	600	233	26	820	30 905	256	453	111	-
Henry district	3 657	44 034	536	1 562	1 267	292	2 337	31 288	641	1 275	376	45
Mechanicsville CDP (part)	2 282	43 205	282	1 057	810	133	1 512	31 427	403	839	251	19
Mechanicsville district	2 392	35 691	394	1 442	498	58	1 839	26 927	743	930	166	-
Mechanicsville CDP (part)	2 392	35 691	394	1 442	498	58	1 839	26 927	743	930	166	-
South Anna district	2 746	41 573	427	1 317	740	262	1 716	31 066	544	858	286	28
Henrico County	56 177	40 203	10 389	25 555	15 283	4 950	45 161	29 795	15 444	23 163	5 878	676
Brookland district	11 090	35 511	2 763	5 523	2 546	258	9 214	28 770	3 318	4 803	1 028	65
Dumbarton CDP	1 332	29 682	485	651	182	14	1 287	23 549	712	529	40	6
Glen Allen CDP (part)	1 725	47 431	220	737	689	79	1 407	33 554	338	787	270	12
Lakeside CDP (part)	2 129	32 388	551	1 214	345	19	1 798	27 457	670	930	182	16
Laurel CDP (part)	2 911	31 426	868	1 481	459	103	2 495	29 901	806	1 411	262	16
Fairfield district	8 423	32 109	2 317	4 506	1 457	143	8 631	25 776	4 031	3 974	593	33
Chamberlayne CDP	803	40 858	124	382	252	45	709	32 422	183	396	123	7
East Highland Park CDP	2 142	31 504	661	1 109	365	7	2 376	25 500	1 132	1 111	133	-
Glen Allen CDP (part)	1 406	38 309	265	718	371	52	1 181	28 220	428	613	129	11
Highland Springs CDP (part)	617	31 366	179	392	39	7	705	24 504	366	302	37	-
Lakeside CDP (part)	316	32 321	81	175	53	7	246	26 071	114	123	9	-
Laurel CDP (part)	95	33 393	27	33	35	-	109	37 723	33	47	29	-
Three Chopt district	16 334	48 768	2 074	6 262	5 777	2 221	11 577	32 777	2 911	6 219	2 120	327
Laurel CDP (part)	117	32 188	38	60	19	-	75	32 614	22	53	-	-
Short Pump CDP	31	28 155	10	21	-	-	8	26 250	-	8	-	-
Tuckahoe CDP (part)	2 279	40 527	489	950	776	64	1 809	31 965	458	979	355	17
Wyndham CDP	1 483	93 839	59	226	502	696	798	44 911	63	427	243	65
Tuckahoe district	10 680	52 729	1 382	3 574	3 567	2 157	7 071	33 790	1 760	3 669	1 437	205
Tuckahoe CDP (part)	6 690	50 061	1 003	2 338	1 864	1 485	4 360	31 778	1 348	2 114	824	74
Varina district	9 650	35 926	1 853	5 690	1 936	171	8 668	27 551	3 424	4 498	700	46
Highland Springs CDP (part)	2 371	33 789	523	1 504	323	21	2 163	26 085	973	1 073	117	-
Montrose CDP	1 272	30 903	378	719	168	7	1 361	24 966	682	646	33	-
Henry County	11 188	26 660	4 843	5 089	934	322	8 198	20 766	5 529	2 375	245	49
Blackberry district	1 919	23 653	1 036	776	87	20	1 335	18 504	1 045	267	23	-
Bassett CDP (part)	57	12 096	57	-	-	-	56	13 036	56	-	-	-
Collinsville district	1 935	27 837	796	862	232	45	1 382	20 566	961	392	29	-
Collinsville CDP (part)	1 371	28 883	536	580	210	45	1 001	20 846	700	279	22	-
Fieldale CDP (part)	9	14 750	5	4	-	-	-	-	-	-	-	-
Villa Heights CDP	175	21 488	106	69	-	-	92	17 300	79	13	-	-
Horsepasture district	1 822	25 739	843	833	112	34	1 390	20 099	979	368	34	9
Fieldale CDP (part)	99	25 347	47	52	-	-	86	18 472	82	4	-	-
Horse Pasture CDP (part)	381	25 878	174	160	47	-	260	21 689	153	92	10	5
Iriswood district	1 906	29 806	631	979	173	123	1 525	22 485	938	535	47	5
Chatmoss CDP	437	46 146	120	132	72	113	243	27 031	102	106	35	-
Laurel Park CDP	169	29 904	47	116	6	-	167	23 363	111	56	-	-
Sandy Level CDP	104	27 969	44	50	10	-	106	19 342	84	22	-	-
Reed Creek district	1 783	26 616	768	790	163	62	1 231	20 804	757	400	51	23

Table 11. **Earnings in 1999 of Full-Time, Year-Round Workers, by Sex: 2000**—Con.

[Data based on a sample (except Tables 65-68). For information on confidentiality protection, coverage, sampling error, and nonsampling error, see Appendix G.
For location of definitions, see "How to Use This Census Report"]

State County County Subdivision Place	Male						Female					
			Earnings in 1999						Earnings in 1999			
	Workers with earnings	Median earnings in 1999 (dollars)	$1 to $24,999 or loss	$25,000 to $49,999	$50,000 to $99,999	$100,000 or more	Workers with earnings	Median earnings in 1999 (dollars)	$1 to $24,999 or loss	$25,000 to $49,999	$50,000 to $99,999	$100,000 or more
Henry County—Con.												
Reed Creek district—Con.												
Bassett CDP (part)	183	27 574	81	79	12	11	77	21 058	54	15	8	-
Collinsville CDP (part)	186	26 702	61	125	-	-	116	25 357	57	52	7	-
Oak Level CDP	168	26 429	72	80	11	5	135	17 198	93	31	-	11
Stanleytown CDP	281	26 164	127	123	26	5	201	17 063	140	47	10	4
Ridgeway district	1 823	26 576	769	849	167	38	1 335	21 849	849	413	61	12
Horse Pasture CDP (part)	62	20 294	46	16	-	-	41	23 977	25	16	-	-
Ridgeway town	121	27 109	47	52	20	2	117	21 146	76	36	3	2
Highland County	506	25 904	236	229	38	3	250	19 250	200	43	7	-
Blue Grass district	153	25 489	72	63	18	-	58	21 250	41	17	-	-
Monterey district	206	28 478	70	119	17	-	118	17 381	98	18	2	-
Monterey town	35	36 250	8	18	9	-	23	16 625	17	4	2	-
Stonewall district	147	22 356	94	47	3	3	74	19 457	61	8	5	-
Isle of Wight County	6 159	37 853	1 169	2 969	1 766	255	4 058	22 990	2 271	1 559	228	-
Carrsville district	1 052	32 717	298	490	254	10	646	22 818	371	249	26	-
Hardy district	1 143	35 528	251	601	266	25	800	21 782	500	259	41	-
Rushmere CDP	181	34 750	23	119	30	9	134	21 389	78	56	-	-
Newport district	1 598	43 364	192	729	528	149	936	27 789	431	441	64	-
Smithfield district	1 106	40 845	164	537	356	49	878	24 419	449	385	44	-
Smithfield town	1 106	40 845	164	537	356	49	878	24 419	449	385	44	-
Windsor district	1 260	36 529	264	612	362	22	798	21 200	520	225	53	-
Windsor town	217	34 205	49	117	41	10	142	25 000	71	65	6	-
James City County	9 495	43 339	1 788	3 685	2 969	1 053	6 166	27 016	2 691	2 627	739	109
Berkeley district	2 011	43 384	384	752	680	195	1 522	29 263	594	686	212	30
Jamestown district	2 012	51 750	264	672	801	275	1 164	31 500	403	565	159	37
Powhatan district	2 037	42 300	403	852	594	188	1 380	26 304	642	571	145	22
Roberts district	1 393	40 792	313	443	318	319	734	23 657	403	234	82	15
Stonehouse district	2 042	38 679	424	966	576	76	1 366	25 654	649	571	141	5
King and Queen County	1 285	33 217	353	640	235	57	812	21 753	488	273	45	6
Buena Vista district	224	31 154	98	93	33	-	124	23 750	73	51	-	-
Newtown district	204	30 326	57	126	21	-	185	20 650	121	59	5	-
St. Stephens Church district	302	37 065	54	187	55	6	259	20 625	155	83	15	6
Shanghai district	335	31 899	83	158	70	24	107	28 281	51	36	20	-
Stevensville district	220	33 958	61	76	56	27	137	20 694	88	44	5	-
King George County	3 910	38 600	890	1 599	1 298	123	2 452	26 350	1 084	1 056	294	18
Dahlgren district	982	35 700	284	417	228	53	594	25 682	282	230	78	4
Dahlgren CDP	200	45 714	36	89	59	16	166	21 029	93	59	10	4
James Madison district	1 090	38 412	209	504	351	26	636	25 397	308	248	72	8
James Monroe district	1 038	47 656	199	335	460	44	661	29 464	205	356	100	-
Fairview Beach CDP	42	46 528	-	28	14	-	33	25 156	16	17	-	-
Shiloh district	800	36 111	198	343	259	-	561	24 599	289	222	44	6
King William County	2 993	34 616	739	1 503	620	131	2 224	25 578	1 053	986	169	16
Acquinton district	1 472	31 106	396	815	246	15	1 036	25 754	483	502	51	-
Mangohick district	582	40 833	108	276	132	66	542	25 867	245	233	64	-
West Point district	939	37 165	235	412	242	50	646	24 889	325	251	54	16
West Point town	574	40 071	148	234	165	27	406	24 702	208	138	54	6
Lancaster County	1 568	30 592	539	645	254	130	1 365	23 039	808	437	98	22
Bayside district	347	41 250	65	137	95	50	274	24 848	139	99	23	13
Kilmarnock town (part)	116	31 250	30	67	11	8	96	20 588	65	24	7	-
Christ Church district	253	27 639	115	112	14	12	204	22 571	136	50	18	-
Kilmarnock town (part)	21	28 125	8	9	2	2	19	25 313	9	7	3	-
White Stone town (part)	13	24 583	7	3	3	-	5	16 250	5	-	-	-
Mantua district	329	25 430	159	146	20	4	306	20 595	202	79	20	5
White Chapel district	318	28 793	109	147	49	13	313	23 029	177	130	6	-
White Stone district	321	36 510	91	103	76	51	268	23 485	154	79	31	4
Irvington town	104	42 500	22	33	25	24	63	25 938	30	20	11	2
White Stone town (part)	35	31 750	11	17	1	6	27	23 250	17	4	4	2
Lee County	3 330	27 579	1 336	1 372	502	120	2 142	19 370	1 447	602	59	34
Jonesville district	833	27 974	304	359	132	38	520	20 225	360	152	8	-
Jonesville town	141	26 950	51	58	24	8	89	19 297	68	17	4	-
Rocky Station district	1 011	26 846	425	427	143	16	648	18 281	456	163	9	20
Dryden CDP (part)	6	26 250	-	6	-	-	22	11 618	22	-	-	-
Pennington Gap town	220	27 885	96	68	51	5	149	18 625	99	45	5	-
St. Charles town	20	24 583	11	9	-	-	12	11 786	8	-	4	-
Rose Hill district	588	26 753	233	267	52	36	434	19 094	299	98	28	9
Ewing CDP	68	26 154	28	31	9	-	55	23 250	31	13	11	-
Rose Hill CDP	46	23 500	26	15	5	-	51	16 583	39	12	-	-
White Shoals district	250	36 538	106	87	51	6	168	17 652	125	35	8	-
Yokum Station district	648	29 444	268	232	124	24	372	22 717	207	154	6	5
Dryden CDP (part)	116	25 000	58	29	24	5	111	23 125	60	46	-	5
Keokee CDP	33	22 639	25	-	8	-	17	23 229	17	-	-	-
Loudoun County	42 992	58 869	4 212	12 703	19 123	6 954	27 794	40 107	5 484	13 107	7 941	1 262
Blue Ridge district	3 653	60 009	444	988	1 626	595	2 132	37 124	500	957	542	133
Hamilton town	126	53 571	5	46	63	12	126	32 857	38	58	30	-
Hillsboro town	16	60 833	-	3	9	4	15	27 250	3	7	5	-
Purcellville town	757	50 815	118	253	315	71	476	34 808	117	253	86	20
Round Hill town	121	41 375	27	52	34	8	77	33 304	27	34	13	3
Broad Run district	8 493	63 138	554	2 237	4 214	1 488	5 872	41 023	927	2 869	1 865	211
Catoctin district	4 553	62 166	568	1 155	1 943	887	2 605	40 334	538	1 146	785	136
Leesburg town (part)	1 704	62 813	189	500	703	312	995	40 275	202	483	267	43
Lovettsville town	204	49 545	31	73	95	5	149	34 896	40	88	21	-
Dulles district	7 789	60 150	530	2 372	3 501	1 386	5 016	41 264	926	2 366	1 565	159
Leesburg district	3 935	48 848	565	1 426	1 514	430	2 634	33 738	751	1 253	566	64
Leesburg town (part)	3 935	48 848	565	1 426	1 514	430	2 634	33 738	751	1 253	566	64
Mercer district	5 272	52 476	644	1 686	2 114	828	3 536	40 128	678	1 776	901	181
Leesburg town (part)	1 413	51 345	173	491	541	208	1 021	36 263	204	622	176	19

Table 11. **Earnings in 1999 of Full-Time, Year-Round Workers, by Sex: 2000**—Con.

[Data based on a sample (except Tables 65-68). For information on confidentiality protection, coverage, sampling error, and nonsampling error, see Appendix G. For location of definitions, see "How to Use This Census Report"]

State County County Subdivision Place	Male						Female					
			Earnings in 1999						Earnings in 1999			
	Workers with earnings	Median earnings in 1999 (dollars)	$1 to $24,999 or loss	$25,000 to $49,999	$50,000 to $99,999	$100,000 or more	Workers with earnings	Median earnings in 1999 (dollars)	$1 to $24,999 or loss	$25,000 to $49,999	$50,000 to $99,999	$100,000 or more
Loudoun County—Con.												
Mercer district—Con.												
Middleburg town	103	41 875	27	31	29	16	90	32 708	31	42	16	1
Sterling district	3 561	46 454	535	1 349	1 424	253	2 422	36 587	580	1 326	480	36
Sugarland Run district	5 736	65 071	372	1 490	2 787	1 087	3 577	46 070	584	1 414	1 237	342
Louisa County	5 267	31 764	1 642	2 446	1 034	145	3 627	24 826	1 838	1 469	307	13
Cuckoo district	648	29 524	239	272	130	7	497	24 181	258	197	42	-
Green Spring district	859	31 458	259	399	192	9	684	24 178	367	293	16	8
Gordonsville town (part)	3	31 250	-	3	-	-	3	21 250	3	-	-	-
Jackson district	838	35 850	222	381	197	38	531	29 750	204	258	64	5
Louisa district	708	29 569	250	345	83	30	450	22 304	275	148	27	-
Louisa town	271	27 578	108	115	38	10	209	23 188	119	82	8	-
Mineral district	661	36 932	179	297	171	14	402	24 192	222	128	52	-
Mineral town	88	34 375	26	32	28	2	41	24 063	22	19	-	-
Mountain Road district	858	35 484	213	446	159	40	572	26 719	242	274	56	-
Patrick Henry district	695	29 315	280	306	102	7	491	23 750	270	171	50	-
Lunenburg County	2 199	26 496	999	933	210	57	1 386	20 237	887	414	75	10
Beaver Creek district	294	24 861	148	109	30	7	238	21 806	142	75	21	-
Browns Store district	363	22 688	200	118	29	16	215	20 688	130	72	13	-
Kenbridge town (part)	184	22 727	102	59	20	3	95	19 464	73	21	1	-
Hounds Creek district	268	25 690	126	117	25	-	200	17 857	139	36	20	5
Kenbridge town (part)	62	18 500	36	18	8	-	63	16 042	53	7	-	3
Loves Mill district	420	26 771	193	194	27	6	193	20 433	137	48	8	-
Victoria town (part)	18	26 667	7	11	-	-	30	11 667	30	-	-	-
Meherrin River district	319	26 010	149	112	52	6	176	25 000	88	78	5	5
Plymouth district	256	26 786	98	142	10	6	144	18 654	101	43	-	-
Victoria town (part)	238	26 810	98	124	10	6	141	18 942	98	43	-	-
Rehoboth district	279	30 221	85	141	37	16	220	19 342	150	62	8	-
Madison County	2 544	30 805	854	1 287	346	57	1 875	24 384	971	813	74	17
Locust Dale district	1 055	31 362	365	526	132	32	778	23 527	432	285	44	17
Rapidan district	720	32 350	250	357	103	10	565	25 822	247	301	17	-
Madison town	32	34 500	7	21	4	-	31	18 958	20	11	-	-
Robertson district	769	29 037	239	404	111	15	532	22 396	292	227	13	-
Mathews County	1 716	36 294	489	732	449	46	1 130	23 434	617	430	80	3
Chesapeake district	402	37 021	71	206	116	9	266	22 683	171	64	31	-
Piankatank district	736	36 208	202	310	198	26	496	23 906	255	203	35	3
Westville district	578	35 441	216	216	135	11	368	24 327	191	163	14	-
Mecklenburg County	5 641	26 852	2 419	2 327	718	177	3 921	19 609	2 790	943	163	25
District 1	443	32 201	109	230	90	14	420	18 889	302	83	34	1
Clarksville town (part)	24	23 750	12	6	6	-	21	20 208	16	1	3	1
District 2	578	25 702	273	238	57	10	358	19 082	280	57	8	13
Boydton town	65	25 417	31	24	8	2	47	25 208	23	20	1	3
Chase City town (part)	77	25 114	38	36	3	-	55	16 875	46	9	-	-
District 3	795	26 510	354	298	112	31	551	18 606	422	101	19	9
Brodnax town (part)	3	16 875	2	1	-	-	3	14 375	2	-	1	-
La Crosse town (part)	96	23 611	53	36	2	5	80	17 813	69	8	3	-
South Hill town (part)	-	-	-	-	-	-	-	-	-	-	-	-
District 4	635	26 801	275	258	79	23	468	20 465	320	120	28	-
La Crosse town (part)	-	-	-	-	-	-	-	-	-	-	-	-
South Hill town (part)	181	22 216	111	56	8	6	104	19 500	77	21	6	-
District 5	571	30 977	149	293	90	39	525	21 766	330	170	25	-
South Hill town (part)	524	31 797	139	256	90	39	487	22 755	292	170	25	-
District 6	757	24 315	413	296	29	19	396	21 423	274	118	4	-
District 7	512	27 159	199	256	40	17	435	18 247	335	96	4	-
Chase City town (part)	292	27 214	115	151	12	14	182	19 107	133	45	4	-
District 8	658	22 428	367	206	71	14	427	19 840	273	127	27	-
Chase City town (part)	-	-	-	-	-	-	-	-	-	-	-	-
District 9	692	31 389	280	252	150	10	341	18 583	254	71	14	2
Clarksville town (part)	232	31 250	81	96	47	8	123	16 838	81	40	-	2
Middlesex County	1 697	30 842	543	775	307	72	1 220	23 659	669	458	82	11
Jamaica district	317	30 954	111	168	38	-	175	21 581	100	63	12	-
Pine Top district	678	31 250	223	295	138	22	537	24 359	289	200	40	8
Saluda district	702	30 318	209	312	131	50	508	22 833	280	195	30	3
Urbanna town	90	33 214	25	40	14	11	83	28 375	33	39	8	3
Montgomery County	13 607	33 674	4 127	6 211	2 650	619	8 688	23 555	4 737	3 261	631	59
District A-91	1 817	38 552	462	753	407	195	1 027	25 617	493	393	130	11
Blacksburg town (part)	1 213	36 409	371	492	236	114	680	24 227	357	256	67	-
District B-91	2 701	34 820	788	1 216	566	131	1 729	22 406	1 027	617	79	6
Blacksburg town (part)	9	13 750	9	-	-	-	9	38 750	-	9	-	-
Christiansburg town (part)	1 956	35 580	581	923	409	43	1 290	22 369	741	470	79	-
District C-91	2 264	30 673	731	1 174	335	24	1 693	23 349	937	673	63	20
Christiansburg town (part)	922	35 300	200	546	166	10	704	24 754	358	304	38	4
Elliston-Lafayette CDP	227	22 479	127	64	36	-	202	23 333	111	79	6	6
Shawsville CDP	177	32 679	59	90	28	-	206	19 783	157	44	-	5
District D-91	2 924	31 786	947	1 511	412	54	2 106	23 739	1 112	852	127	15
Christiansburg town (part)	895	34 047	268	422	199	6	743	23 844	390	320	28	5
District E-91	1 296	28 949	455	683	152	6	850	23 114	511	274	65	-
Blacksburg town (part)	210	22 917	110	71	29	-	119	20 536	71	23	25	-
Christiansburg town (part)	18	38 750	-	18	-	-	-	-	-	-	-	-
Merrimac CDP (part)	254	31 223	70	172	12	-	191	20 547	120	61	10	-
District F-91	1 336	42 036	310	459	486	81	708	27 770	322	296	83	7
Blacksburg town (part)	1 247	41 972	279	443	473	52	678	28 041	299	296	83	-
Merrimac CDP (part)	-	-	-	-	-	-	-	-	-	-	-	-
District G-91	1 269	34 583	434	415	292	128	575	20 807	335	156	84	-
Blacksburg town (part)	1 222	34 412	419	400	275	128	557	20 339	326	156	75	-

Table 11. **Earnings in 1999 of Full-Time, Year-Round Workers, by Sex: 2000**—Con.

[Data based on a sample (except Tables 65-68). For information on confidentiality protection, coverage, sampling error, and nonsampling error, see Appendix G.
For location of definitions, see "How to Use This Census Report"]

State County County Subdivision Place	Male						Female					
			Earnings in 1999						Earnings in 1999			
	Workers with earnings	Median earnings in 1999 (dollars)	$1 to $24,999 or loss	$25,000 to $49,999	$50,000 to $99,999	$100,000 or more	Workers with earnings	Median earnings in 1999 (dollars)	$1 to $24,999 or loss	$25,000 to $49,999	$50,000 to $99,999	$100,000 or more
Nelson County	2 707	29 684	884	1 304	404	115	1 955	24 153	1 009	771	149	26
Lovingston district	825	27 039	304	409	104	8	655	21 455	390	214	51	-
Massies Mill district	422	30 568	135	218	63	6	239	21 250	139	80	20	-
Rockfish district	994	31 328	306	450	174	64	716	26 413	306	314	70	26
Schuyler district	466	30 784	139	227	63	37	345	24 856	174	163	8	-
New Kent County	2 929	40 005	540	1 409	861	119	2 299	28 894	815	1 139	340	5
District 1	602	39 250	93	320	163	26	533	30 967	155	310	68	-
District 2	703	43 401	78	355	254	16	541	30 107	180	259	102	-
District 3	549	35 850	111	276	150	12	444	26 778	190	211	43	-
District 4	584	40 111	113	262	168	41	341	27 756	132	147	62	-
District 5	491	36 422	145	196	126	24	440	27 566	158	212	65	5
Northampton County	1 813	26 842	782	697	238	96	1 427	21 839	843	494	73	17
District 1	288	30 833	90	142	28	28	252	20 893	154	75	14	9
Cheriton town (part)	2	8 750	2	-	-	-	2	10 000	2	-	-	-
District 2	275	26 250	124	118	28	5	180	21 406	113	54	13	-
Cape Charles town	151	25 536	74	57	17	3	121	23 984	67	45	9	-
Cheriton town (part)	86	22 500	50	23	11	2	50	16 818	37	9	4	-
District 3	292	21 641	172	88	24	8	266	22 500	135	131	-	-
District 4	355	30 720	127	151	66	11	258	24 537	134	101	16	7
Cheriton town (part)	-	-	-	-	-	-	-	-	-	-	-	-
Eastville town	58	16 250	42	11	4	1	17	22 083	12	4	1	-
District 5	384	26 897	170	130	65	19	270	21 532	158	88	24	-
Belle Haven town (part)	6	31 250	2	4	-	-	11	21 875	8	3	-	-
Exmore town	181	25 234	89	65	25	2	161	19 350	108	43	10	-
District 6	219	25 820	99	68	27	25	201	20 493	149	45	6	1
Nassawadox town	40	25 000	20	17	3	-	51	23 594	30	21	-	-
Northumberland County	1 814	30 151	624	868	253	69	1 458	24 116	764	507	179	8
District 1	395	35 568	78	203	85	29	275	24 145	144	96	27	8
District 2	425	25 350	209	182	28	6	380	21 500	236	121	23	-
District 3	327	26 540	129	167	26	5	302	21 333	189	81	32	-
Kilmarnock town (part)	-	-	-	-	-	-	-	-	-	-	-	-
District 4	411	32 689	120	212	50	29	264	31 023	77	120	67	-
Kilmarnock town (part)	13	20 417	9	-	4	-	5	19 583	3	-	2	-
District 5	256	32 237	88	104	64	-	237	25 114	118	89	30	-
Nottoway County	2 649	28 533	1 052	1 211	344	42	1 846	19 718	1 291	477	60	18
District 1	465	24 458	239	174	52	-	402	22 135	252	150	-	-
Burkeville town	89	23 542	48	38	3	-	67	21 442	42	25	-	-
District 2	629	32 106	185	305	131	8	432	20 238	268	148	16	-
Crewe town	393	35 350	101	197	87	8	281	20 819	160	105	16	-
District 3	531	31 723	186	289	47	9	263	19 435	189	59	12	3
District 4	578	24 274	298	233	41	6	389	17 390	310	63	7	9
Blackstone town (part)	223	18 899	156	67	-	-	117	17 150	91	26	-	-
District 5	446	32 083	144	210	73	19	360	18 661	272	57	25	6
Blackstone town (part)	343	32 411	106	149	69	19	353	18 348	265	57	25	6
Orange County	5 082	31 982	1 492	2 499	892	199	3 405	24 209	1 781	1 284	307	33
District 1	1 040	31 906	287	527	195	31	704	25 814	324	300	72	8
Orange town (part)	-	-	-	-	-	-	-	-	-	-	-	-
District 2	1 076	30 235	385	514	157	20	697	23 616	395	280	11	11
Gordonsville town (part)	283	29 196	103	142	37	1	258	23 241	148	97	11	2
Orange town (part)	3	28 750	-	3	-	-	-	-	-	-	-	-
District 3	749	30 558	215	374	143	17	591	19 854	376	181	28	6
Orange town (part)	610	30 541	177	289	130	14	477	19 233	315	144	12	6
District 4	1 093	30 450	379	515	161	38	652	22 280	362	225	65	-
District 5	1 124	39 570	226	569	236	93	761	26 859	324	298	131	8
Page County	4 471	27 199	1 815	2 052	532	72	3 027	19 821	2 108	841	69	9
East Luray District 201	888	30 584	291	454	124	19	640	20 072	415	220	5	-
Luray town (part)	466	30 217	159	239	68	-	422	19 931	263	159	-	-
Marksville District 301	921	25 652	430	395	66	30	614	19 722	442	153	10	9
Luray town (part)	9	48 750	-	9	-	-	8	33 750	-	8	-	-
Stanley town (part)	171	22 841	95	69	7	-	136	19 048	104	30	-	2
Newport District 401	747	27 201	311	338	96	2	616	18 426	439	163	14	-
Stanley town (part)	55	28 281	20	33	2	-	43	17 813	33	8	2	-
Shenandoah District 501	974	27 500	382	450	137	5	628	19 188	490	118	20	-
Shenandoah town	386	26 105	174	163	49	-	234	20 833	157	67	10	-
West Luray District 101	941	27 228	401	415	109	16	529	21 532	322	187	20	-
Luray town (part)	394	29 239	159	185	44	6	215	19 145	142	73	-	-
Patrick County	3 712	25 391	1 783	1 615	226	88	2 509	18 711	1 860	564	85	-
Blue Ridge district	611	26 615	248	320	28	15	358	19 364	268	77	13	-
Stuart town (part)	159	29 531	69	61	21	8	103	20 060	77	20	6	-
Dan River district	853	24 563	437	330	77	9	545	18 405	396	138	11	-
Mayo River district	874	25 846	394	419	41	20	604	20 278	414	179	11	-
Patrick Springs CDP (part)	97	22 454	56	41	-	-	45	24 219	25	20	-	-
Peters Creek district	675	23 750	349	254	60	12	530	17 275	390	116	24	-
Patrick Springs CDP (part)	275	26 028	119	126	25	5	242	20 909	162	63	17	-
Smith River district	699	24 763	355	292	20	32	472	17 472	392	54	26	-
Patrick Springs CDP (part)	-	-	-	-	-	-	9	13 750	9	-	-	-
Stuart town (part)	1	26 250	-	1	-	-	2	18 750	2	-	-	-
Pittsylvania County	12 906	30 105	4 367	6 418	1 850	271	8 741	21 382	5 654	2 753	322	12
Banister district	1 315	29 208	516	601	165	33	1 010	20 813	700	251	59	-
Chatham town (part)	17	18 542	12	3	2	-	14	13 750	13	1	-	-
Gretna town (part)	20	21 667	12	6	2	-	43	19 688	37	5	1	-
Callands-Gretna district	1 698	27 588	697	776	171	54	1 021	20 983	710	282	29	-
Gretna town (part)	156	28 676	58	84	12	2	124	21 071	81	32	11	-
Chatham-Blairs district	2 259	32 196	628	1 087	426	118	1 333	22 442	785	498	50	-
Chatham town (part)	279	30 313	78	147	46	8	141	25 179	70	61	10	-
Dan River district	2 138	28 790	758	1 094	271	15	1 428	21 057	956	412	55	5
Staunton River district	1 674	28 907	564	958	144	8	1 385	22 195	863	474	48	-

Table 11. **Earnings in 1999 of Full-Time, Year-Round Workers, by Sex: 2000**—Con.

[Data based on a sample (except Tables 65-68). For information on confidentiality protection, coverage, sampling error, and nonsampling error, see Appendix G.
For location of definitions, see "How to Use This Census Report"]

State County County Subdivision Place	Male						Female					
			Earnings in 1999						Earnings in 1999			
	Workers with earnings	Median earnings in 1999 (dollars)	$1 to $24,999 or loss	$25,000 to $49,999	$50,000 to $99,999	$100,000 or more	Workers with earnings	Median earnings in 1999 (dollars)	$1 to $24,999 or loss	$25,000 to $49,999	$50,000 to $99,999	$100,000 or more
Pittsylvania County—Con.												
Staunton River district—Con.												
Hurt town	246	29 219	89	126	29	2	225	21 675	138	74	13	-
Tunstall district	1 892	30 173	636	965	261	30	1 202	19 500	803	384	15	-
Westover district	1 930	32 413	568	937	412	13	1 362	22 124	837	452	66	7
Powhatan County	5 096	37 948	1 138	2 235	1 396	327	3 033	28 204	1 154	1 509	319	51
District 1	1 128	48 359	207	378	427	116	689	30 457	210	354	113	12
District 2	1 165	41 191	185	557	352	71	823	28 965	245	479	73	26
District 3	848	36 743	159	422	217	50	519	26 715	230	239	50	-
District 4	1 024	40 833	208	502	256	58	689	26 563	317	319	53	-
District 5	931	25 997	379	376	144	32	313	25 750	152	118	30	13
Prince Edward County	2 480	29 487	906	1 225	286	63	1 867	21 659	1 172	573	122	-
District 101	373	32 898	111	193	50	19	302	22 300	160	106	36	-
Farmville town (part)	226	28 125	91	109	17	9	204	21 389	113	91	-	-
District 201	349	28 640	121	169	48	11	259	23 065	162	87	10	-
Farmville town (part)	8	31 250	-	8	-	-	10	26 250	-	10	-	-
District 301	356	27 784	130	206	9	11	334	18 555	260	54	20	-
District 401	212	28 750	84	79	49	-	168	23 750	88	74	6	-
Hampden Sydney CDP (part)	39	50 583	7	9	23	-	26	28 214	11	15	-	-
District 501	506	30 132	196	277	20	13	278	21 711	176	102	-	-
Farmville town (part)	-	-	-	-	-	-	7	11 250	7	-	-	-
Hampden Sydney CDP (part)	9	16 250	9	-	-	-	-	-	-	-	-	-
Pamplin City town (part)	3	36 250	-	3	-	-	3	6 250	3	-	-	-
District 601	353	28 062	147	175	31	-	280	23 553	162	88	30	-
District 701	211	36 161	58	79	65	9	132	24 722	67	56	9	-
Farmville town (part)	211	36 161	58	79	65	9	132	24 722	67	56	9	-
District 801	120	30 192	59	47	14	-	114	16 129	97	6	11	-
Farmville town (part)	120	30 192	59	47	14	-	114	16 129	97	6	11	-
Prince George County	6 925	37 363	1 683	3 371	1 674	197	4 181	26 347	1 910	1 835	416	20
Blackwater district	781	40 197	143	463	159	16	533	25 881	245	252	36	-
Bland district	3 137	36 531	903	1 301	840	93	1 932	26 279	879	901	148	4
Fort Lee CDP (part)	1 171	28 302	534	483	133	21	462	18 188	310	141	11	-
Brandon district	593	31 446	161	296	136	-	151	21 442	86	39	26	-
Rives district	1 716	36 275	370	946	337	63	1 099	26 305	514	453	116	16
Fort Lee CDP (part)	378	26 716	143	235	-	-	167	22 782	111	44	12	-
Templeton district	698	41 930	106	365	202	25	466	28 938	186	190	90	-
Prince William County	68 670	45 595	11 033	26 976	26 052	4 609	46 378	34 286	12 375	23 210	10 113	680
Brentsville district	11 341	51 942	1 238	3 836	5 135	1 132	6 750	36 357	1 591	3 345	1 665	149
Bull Run CDP (part)	153	46 705	29	51	73	-	109	28 438	41	43	25	-
Linton Hall CDP	2 417	56 073	115	808	1 280	214	1 371	38 771	274	698	353	46
Nokesville CDP	249	41 875	54	100	83	12	207	27 188	86	83	38	-
Yorkshire CDP	1 658	37 854	417	761	467	13	940	27 705	390	455	95	-
Coles district	10 553	51 394	953	3 955	4 700	945	7 639	37 389	1 666	3 695	2 113	165
Dale City CDP (part)	5 500	45 996	647	2 407	2 275	171	3 724	35 034	940	1 919	835	30
Lake Ridge CDP (part)	2 808	54 301	190	999	1 348	271	2 412	39 400	448	1 243	675	46
Dumfries district	10 216	43 041	2 157	3 730	3 732	597	6 342	32 434	1 891	3 077	1 301	73
Dumfries town	925	35 247	224	531	158	12	801	24 451	415	348	38	-
Montclair CDP	3 745	60 410	304	982	2 024	435	2 681	39 255	573	1 333	733	42
Quantico town	134	29 615	26	84	24	-	82	23 125	47	16	11	8
Quantico Station CDP (part)	1 990	24 589	1 007	606	344	33	339	20 542	232	100	7	-
Triangle CDP	1 269	32 017	365	607	265	32	776	27 722	299	335	142	-
Gainesville district	11 204	42 467	2 053	4 564	3 844	743	7 365	33 800	2 012	3 840	1 404	109
Bull Run CDP (part)	2 756	37 932	658	1 210	813	75	1 889	33 853	505	1 095	289	-
Gainesville CDP	1 088	46 934	78	494	388	128	810	40 385	149	385	231	45
Haymarket town	265	51 576	38	80	129	18	159	32 917	31	101	22	5
Loch Lomond CDP	825	40 177	204	357	258	6	473	34 402	114	300	59	-
Sudley CDP	1 988	46 196	215	898	759	116	1 560	32 038	410	842	300	8
West Gate CDP	1 764	32 180	544	828	379	13	1 097	26 043	488	501	108	-
Neabsco district	7 819	40 210	1 393	3 752	2 471	203	5 856	31 916	1 695	3 185	933	43
Dale City CDP (part)	7 589	40 424	1 330	3 640	2 416	203	5 716	31 980	1 640	3 105	928	43
Occoquan district	8 841	51 378	1 019	3 181	3 819	822	6 409	36 128	1 302	3 244	1 751	112
Lake Ridge CDP (part)	4 662	55 691	477	1 609	2 130	446	3 366	35 338	693	1 726	914	33
Occoquan town (part)	121	50 938	4	52	52	13	200	30 833	75	66	56	3
Woodbridge district	8 696	36 382	2 220	3 958	2 351	167	6 017	29 667	2 218	2 824	946	29
Woodbridge CDP	7 154	35 538	1 932	3 307	1 803	112	4 876	28 587	1 939	2 248	667	22
Pulaski County	7 403	30 712	2 560	3 826	902	115	4 845	21 596	2 959	1 674	180	32
Cloyd district	1 388	33 144	428	761	190	9	1 025	21 859	623	367	29	6
Fairlawn CDP	422	30 455	167	193	62	-	370	25 556	179	165	20	6
Draper district	1 425	30 228	485	747	193	-	1 014	22 971	563	391	49	11
Dublin town (part)	141	30 893	44	86	11	-	77	24 375	42	35	-	-
Pulaski town (part)	284	24 886	144	128	12	-	196	20 345	128	46	11	11
Ingles district	1 840	31 006	647	914	243	36	1 117	22 347	671	408	38	-
Dublin town (part)	364	30 000	161	172	31	-	219	23 750	126	71	22	-
Massie district	1 390	31 296	432	730	193	35	907	21 730	550	318	39	-
Dublin town (part)	-	-	-	-	-	-	-	-	-	-	-	-
Pulaski town (part)	740	30 464	237	415	75	13	512	21 000	333	155	24	-
Robinson district	1 360	26 892	568	674	83	35	782	18 909	552	190	25	15
Pulaski town (part)	627	26 861	245	319	28	35	391	18 818	284	87	5	15
Rappahannock County	1 537	32 725	432	727	302	76	867	22 950	454	283	85	45
Hampton district	321	30 764	90	137	66	28	170	30 714	66	65	21	18
Washington town	31	40 417	13	5	9	4	31	19 063	19	2	9	1
Jackson district	373	35 848	107	158	82	26	167	27 708	68	77	22	-
Piedmont district	257	26 681	109	120	28	-	131	20 982	81	33	9	8
Stonewall-Hawthorne district	300	31 141	90	170	29	11	213	26 118	98	74	27	14
Wakefield district	286	43 553	36	142	97	11	186	18 000	141	34	6	5
Richmond County	1 432	30 722	466	793	129	44	1 061	21 807	660	341	60	-
District 1	233	28 125	106	98	29	-	178	17 500	117	40	21	-
District 2	413	38 618	112	273	27	1	254	20 500	184	70	-	-
Warsaw town (part)	4	37 500	-	4	-	-	2	18 750	2	-	-	-
District 3	289	34 063	79	144	39	27	236	23 681	137	80	19	-

Table 11. **Earnings in 1999 of Full-Time, Year-Round Workers, by Sex: 2000**—Con.

[Data based on a sample (except Tables 65-68). For information on confidentiality protection, coverage, sampling error, and nonsampling error, see Appendix G.
For location of definitions, see "How to Use This Census Report"]

State County County Subdivision Place	Male						Female					
			Earnings in 1999						Earnings in 1999			
	Workers with earnings	Median earnings in 1999 (dollars)	$1 to $24,999 or loss	$25,000 to $49,999	$50,000 to $99,999	$100,000 or more	Workers with earnings	Median earnings in 1999 (dollars)	$1 to $24,999 or loss	$25,000 to $49,999	$50,000 to $99,999	$100,000 or more
Richmond County—Con.												
District 3—Con.												
Warsaw town (part)	108	40 952	18	57	14	19	84	23 750	48	31	5	-
District 4	242	26 491	87	143	6	6	184	22 935	111	67	6	-
District 5	255	29 688	82	135	28	10	209	22 431	111	84	14	-
Warsaw town (part)	63	34 063	16	26	17	4	35	24 375	18	15	2	-
Roanoke County	18 343	39 126	3 823	8 349	4 702	1 469	12 761	26 690	5 682	5 583	1 368	128
Catawba district	3 567	35 969	781	1 814	813	159	2 506	25 099	1 245	970	278	13
Hollins CDP (part)	-	-	-	-	-	-	-	-	-	-	-	-
Cave Spring district	3 902	41 865	677	1 705	1 082	438	2 681	26 889	1 175	1 062	402	42
Cave Spring CDP (part)	2 928	41 556	521	1 280	790	337	2 122	26 597	946	817	324	35
Hollins district	3 597	38 709	749	1 770	932	146	2 660	26 567	1 167	1 302	191	-
Hollins CDP (part)	2 542	36 367	590	1 303	526	123	2 050	25 712	972	941	137	-
Vinton district	3 357	31 264	1 061	1 633	587	76	2 617	25 041	1 305	1 107	196	9
Vinton town	1 570	27 070	655	765	146	4	1 376	22 950	729	550	88	9
Windsor Hills district	3 920	49 396	555	1 427	1 288	650	2 297	31 297	790	1 142	301	64
Cave Spring CDP (part)	2 702	47 000	371	1 087	924	320	1 687	31 897	533	872	236	46
Rockbridge County	4 114	28 217	1 645	1 863	500	106	2 803	19 946	1 918	742	141	2
Buffalo district	803	29 099	349	303	116	35	519	19 759	341	168	10	-
Kerrs Creek district	873	28 926	302	397	146	28	570	19 835	385	138	47	-
Natural Bridge district	601	27 374	216	332	51	2	421	20 208	318	93	10	-
Glasgow town	206	28 235	73	118	13	2	131	21 422	92	36	3	-
South River district	936	26 992	421	427	72	16	602	20 245	440	138	24	-
Walkers Creek district	901	29 792	357	404	115	25	691	19 640	434	205	50	2
Goshen town	62	25 227	30	25	5	2	55	18 250	38	10	5	2
Rockingham County	14 684	30 618	4 791	7 123	2 344	426	8 983	21 896	5 413	3 036	474	60
Ashby district	3 740	31 050	1 251	1 722	645	122	2 363	22 128	1 350	901	98	14
Bridgewater town	852	35 579	190	475	168	19	615	25 255	298	297	13	7
Dayton town	264	30 109	82	140	37	5	186	23 906	100	76	10	-
Mount Crawford town	35	30 536	13	20	2	-	34	25 000	17	15	2	-
Central district	2 177	31 788	706	943	412	116	1 322	22 538	790	435	81	16
Massanutten CDP (part)	-	-	-	-	-	-	-	-	-	-	-	-
Linville district	1 713	28 183	642	807	230	34	1 000	20 695	670	291	39	-
Plains district	2 995	28 017	1 108	1 517	307	63	1 861	20 868	1 240	553	55	13
Broadway town	509	27 181	210	237	52	10	368	20 930	233	119	16	-
Timberville town	360	27 230	147	181	24	8	299	19 099	232	67	-	-
Stonewall district	4 059	32 434	1 084	2 134	750	91	2 437	22 684	1 363	856	201	17
Elkton town	459	30 032	154	225	80	-	309	21 996	185	101	23	-
Grottoes town (part)	456	32 500	105	302	49	-	314	25 500	147	147	15	5
Massanutten CDP (part)	485	44 010	84	187	188	26	251	27 596	91	100	60	-
Russell County	4 754	26 950	2 097	1 944	669	44	2 668	20 108	1 916	682	58	12
Castlewood district	1 048	27 088	453	462	128	5	557	18 825	411	130	16	-
Castlewood CDP	276	30 795	96	147	33	-	175	16 576	136	33	6	-
Cleveland town	6	35 833	2	3	1	-	6	25 000	3	3	-	-
St. Paul town (part)	35	31 875	14	13	8	-	11	22 917	8	1	2	-
Lebanon district	2 614	26 644	1 186	1 039	361	28	1 387	20 701	979	365	32	11
Lebanon town	460	29 583	164	185	102	9	254	23 989	146	89	19	-
New Garden district	1 092	27 444	458	443	180	11	724	19 118	526	187	10	1
Honaker town	140	26 071	67	53	16	4	79	17 386	61	18	-	-
Raven CDP (part)	69	27 768	24	36	9	-	39	23 661	27	12	-	-
Scott County	3 804	28 328	1 558	1 843	369	34	2 353	20 553	1 509	732	105	7
District 1	643	31 652	249	323	71	-	490	20 083	342	131	17	-
Weber City town	196	33 958	71	97	28	-	179	21 726	109	58	12	-
District 2	747	27 382	303	383	54	7	429	22 686	258	150	21	-
District 3	623	25 669	300	286	37	-	427	20 496	278	114	35	-
Nickelsville town	55	21 528	31	16	8	-	45	25 625	22	16	7	-
District 4	616	33 261	194	307	88	27	409	22 281	221	157	24	7
Gate City town	317	35 875	97	133	60	27	257	22 292	138	109	10	-
District 5	583	27 276	256	275	52	-	291	16 888	207	80	4	-
Dungannon town	49	26 042	22	13	14	-	22	16 389	17	5	-	-
District 6	592	27 174	256	269	67	-	307	19 271	203	100	4	-
Clinchport town	12	21 500	8	4	-	-	5	11 250	3	2	-	-
Duffield town	10	29 000	2	8	-	-	9	15 938	7	2	-	-
Shenandoah County	7 490	29 952	2 559	3 741	1 020	170	4 837	22 312	2 784	1 821	191	41
District 1	1 251	28 420	492	536	153	70	815	22 145	469	330	14	2
Basye-Bryce Mountain CDP (part)	145	26 513	61	48	15	21	94	25 938	41	53	-	-
New Market town	285	29 750	107	114	45	19	212	23 462	114	85	11	2
District 2	1 249	28 727	414	660	156	19	665	21 895	388	259	16	2
Basye-Bryce Mountain CDP (part)	65	21 528	36	20	9	-	24	18 750	17	7	-	-
Mount Jackson town	322	29 464	106	183	27	6	194	20 417	142	45	7	-
District 3	1 298	30 129	440	622	194	42	799	21 347	509	245	38	7
Edinburg town	136	29 000	40	80	16	-	115	18 021	90	23	2	-
Woodstock town (part)	-	-	-	-	-	-	-	-	-	-	-	-
District 4	1 013	27 244	432	439	142	-	784	22 456	466	257	49	12
Woodstock town (part)	567	25 616	267	235	65	-	488	22 115	300	182	6	-
District 5	1 376	31 189	418	746	190	22	863	23 137	471	346	35	11
Toms Brook town	79	27 750	31	42	6	-	45	20 972	30	13	2	-
District 6	1 303	30 965	363	738	185	17	911	23 482	481	384	39	7
Strasburg town	903	29 750	282	518	95	8	593	21 755	366	204	16	7
Smyth County	6 568	26 698	2 795	3 049	608	116	4 434	19 712	3 079	1 203	91	61
Atkins district	937	28 147	345	433	122	37	704	20 563	448	204	45	7
Atkins CDP	214	23 274	136	64	14	-	164	17 000	158	-	6	-
Marion town (part)	290	32 283	46	164	62	18	218	26 591	88	101	29	-
Chilhowie district	1 046	25 640	492	433	92	29	702	20 599	444	236	16	6
Chilhowie town	322	24 306	171	94	45	12	209	18 080	161	46	2	-
North Fork district	834	25 789	393	361	62	18	573	18 318	438	127	8	-
Park district	843	27 188	327	410	91	15	620	19 727	455	143	-	22
Marion town (part)	554	27 308	205	284	56	9	432	20 424	329	81	-	22
Royal Oak district	920	26 329	401	404	109	6	495	19 212	346	149	-	-
Adwolf CDP (part)	93	36 806	17	32	44	-	44	23 750	22	22	-	-

Table 11. **Earnings in 1999 of Full-Time, Year-Round Workers, by Sex: 2000**—Con.

[Data based on a sample (except Tables 65-68). For information on confidentiality protection, coverage, sampling error, and nonsampling error, see Appendix G.
For location of definitions, see "How to Use This Census Report"]

State County County Subdivision Place	Male						Female					
			Earnings in 1999						Earnings in 1999			
	Workers with earnings	Median earnings in 1999 (dollars)	$1 to $24,999 or loss	$25,000 to $49,999	$50,000 to $99,999	$100,000 or more	Workers with earnings	Median earnings in 1999 (dollars)	$1 to $24,999 or loss	$25,000 to $49,999	$50,000 to $99,999	$100,000 or more
Smyth County—Con.												
Royal Oak district—Con.												
Marion town (part)	283	23 566	161	117	5	-	125	18 850	81	44	-	-
Rye Valley district	1 137	25 696	534	518	77	8	810	20 859	565	201	18	26
Adwolf CDP (part)	266	28 056	98	146	22	-	187	20 038	145	37	5	-
Sugar Grove CDP	105	21 607	61	38	6	-	69	21 016	51	6	-	12
Saltville district	851	28 884	303	490	55	3	530	17 875	383	143	4	-
Saltville town (part)	386	30 337	138	216	29	3	213	20 313	134	75	4	-
Southampton County	3 305	32 436	1 037	1 505	683	80	2 013	20 831	1 246	692	70	5
Berlin and Ivor district	463	31 583	138	215	93	17	307	21 380	182	116	9	-
Ivor town	71	40 938	15	32	24	-	37	18 750	27	7	3	-
Boykins district	362	27 016	156	142	60	4	229	17 969	151	67	11	-
Boykins town	101	29 821	30	54	14	3	46	20 625	28	13	5	-
Branchville town	26	21 250	15	10	1	-	14	19 583	10	4	-	-
Capron district	427	31 250	146	150	131	-	217	25 813	102	115	-	-
Capron town	49	36 750	5	25	19	-	21	25 417	10	11	-	-
Newsoms town (part)	7	16 875	7	-	-	-	-	-	-	-	-	-
Drewryville district	513	26 411	239	228	39	7	177	20 795	140	32	5	-
Franklin district	513	37 447	80	269	164	-	320	21 759	187	109	24	-
Jerusalem district	571	36 510	124	284	131	32	430	21 116	260	150	17	3
Courtland town	207	34 464	64	86	47	10	124	20 714	74	43	7	-
Newsoms district	456	31 167	154	217	65	20	333	19 458	224	103	4	2
Newsoms town (part)	46	31 667	16	27	3	-	35	18 125	24	7	4	-
Spotsylvania County	20 810	40 909	3 586	9 450	6 704	1 070	13 549	27 910	5 490	6 229	1 724	106
Battlefield district	2 420	43 650	276	1 103	913	128	1 585	29 232	608	713	264	-
Berkeley district	2 362	37 145	447	1 332	523	60	1 573	27 785	613	749	202	9
Spotsylvania Courthouse CDP (part)	394	42 045	62	182	131	19	277	31 573	74	154	49	-
Chancellor district	4 162	42 465	700	1 807	1 412	243	2 448	28 936	965	1 102	361	20
Courtland district	2 393	40 471	446	1 027	796	124	1 710	27 280	720	813	150	27
Lee Hill district	4 440	42 152	815	1 857	1 496	272	2 941	28 993	1 119	1 447	359	16
Livingston district	2 440	36 361	501	1 257	565	117	1 491	25 618	723	559	192	17
Spotsylvania Courthouse CDP (part)	371	41 908	74	144	137	16	231	29 676	65	133	33	-
Salem district	2 593	42 775	401	1 067	999	126	1 801	26 924	742	846	196	17
Stafford County	22 093	47 080	3 184	8 577	9 152	1 180	13 512	31 469	4 027	6 645	2 665	175
Aquia district	2 818	50 510	321	1 068	1 293	136	1 866	34 783	462	949	449	6
Aquia Harbour CDP (part)	690	56 000	86	197	375	32	472	38 382	98	237	137	-
Falmouth district	3 050	44 526	450	1 382	1 057	161	2 168	30 811	716	1 042	394	16
Falmouth CDP (part)	716	37 652	129	345	196	46	539	31 026	121	326	92	-
George Washington district	2 926	45 000	537	1 076	1 137	176	1 666	29 397	590	800	248	28
Falmouth CDP (part)	71	77 009	-	22	26	23	58	32 273	19	11	21	7
Griffis-Widewater district	3 724	40 651	819	1 526	1 267	112	2 137	30 625	750	1 006	339	42
Aquia Harbour CDP (part)	1 240	65 354	109	288	744	99	722	37 414	219	282	207	14
Quantico Station CDP (part)	73	23 125	41	26	6	-	7	21 250	7	-	-	-
Hartwood district	6 203	51 347	670	2 238	2 933	362	3 537	31 982	999	1 748	749	41
Falmouth CDP (part)	-	-	-	-	-	-	-	-	-	-	-	-
Rock Hill district	3 372	50 153	387	1 287	1 465	233	2 138	32 090	510	1 100	486	42
Surry County	1 215	31 123	347	645	210	13	881	21 143	562	275	41	3
Bacons Castle district	265	30 764	103	129	33	-	219	21 031	149	59	11	-
Carsley district	222	26 829	81	123	18	-	154	21 563	90	59	5	-
Claremont district	226	36 146	55	110	55	6	190	22 000	111	63	15	1
Claremont town	69	42 250	13	31	21	4	42	30 000	16	20	5	1
Dendron district	243	31 477	45	157	41	-	149	21 250	84	57	8	-
Dendron town	53	35 625	13	33	7	-	46	20 000	26	19	1	-
Surry district	259	37 417	63	126	63	7	169	20 536	128	37	2	2
Surry town	52	30 000	14	24	14	-	32	22 500	18	10	2	2
Sussex County	2 155	29 307	808	1 009	286	52	1 343	22 001	778	505	54	6
Courthouse district	232	32 188	47	122	63	-	131	25 114	65	66	-	-
Henry district	291	29 152	106	143	42	-	190	22 679	108	65	17	-
Jarratt town (part)	41	30 750	15	23	3	-	14	30 000	3	11	-	-
Newville district	525	23 795	276	222	20	7	131	20 855	78	42	5	6
Stony Creek district	262	32 230	36	171	32	23	213	23 375	113	93	7	-
Stony Creek town	34	31 667	10	15	2	7	27	21 964	19	8	-	-
Wakefield district	315	27 305	128	131	50	6	231	20 873	167	59	5	-
Wakefield town	156	26 429	70	59	24	3	119	21 595	80	36	3	-
Waverly district	530	27 593	215	220	79	16	447	22 740	247	180	20	-
Waverly town	378	27 414	161	160	51	6	306	21 279	197	97	12	-
Tazewell County	7 085	28 780	2 755	3 051	1 027	252	4 769	19 648	3 280	1 285	166	38
Eastern district	1 556	31 520	514	674	233	135	1 062	19 448	715	289	46	12
Bluefield town	950	34 167	237	436	176	101	653	18 875	420	181	40	12
Northern district	1 018	25 000	509	418	73	18	653	16 857	504	136	5	8
Pocahontas town	67	22 232	43	24	-	-	29	17 321	23	6	-	-
Northwestern district	1 028	29 803	342	434	237	15	799	18 504	534	215	50	-
Raven CDP (part)	-	-	-	-	-	-	-	-	-	-	-	-
Richlands town	648	30 682	199	273	170	6	486	18 670	319	136	31	-
Southern district	1 446	28 941	541	621	254	30	1 085	22 436	633	404	39	9
Tazewell town	557	35 912	159	245	144	9	481	22 664	276	172	24	9
Western district	2 037	27 845	849	904	230	54	1 170	20 000	894	241	26	9
Cedar Bluff town	161	30 982	58	62	31	10	108	20 667	78	23	7	-
Claypool Hill CDP	388	30 878	141	179	54	14	225	21 493	159	46	11	9
Raven CDP (part)	276	21 686	170	85	21	-	144	16 538	121	23	-	-
Warren County	6 817	37 182	1 495	3 451	1 674	197	4 173	25 506	1 997	1 812	343	21
Fork district	1 372	37 371	271	709	338	54	822	25 637	384	367	62	9
Front Royal town (part)	543	31 898	166	302	70	5	335	24 250	178	147	10	-
Happy Creek district	1 702	41 010	283	859	514	46	1 037	27 101	458	482	97	-
Front Royal town (part)	814	40 295	186	386	211	31	550	25 804	257	256	37	-
North River district	1 117	32 031	310	593	192	22	740	23 922	395	290	55	-
Front Royal town (part)	631	31 699	184	316	109	22	382	23 333	215	156	11	-
Shenandoah district	1 399	37 198	237	794	330	38	773	26 107	336	345	87	5

Table 11. **Earnings in 1999 of Full-Time, Year-Round Workers, by Sex: 2000**—Con.

[Data based on a sample (except Tables 65-68). For information on confidentiality protection, coverage, sampling error, and nonsampling error, see Appendix G.
For location of definitions, see "How to Use This Census Report"]

State County County Subdivision Place	Male						Female					
			Earnings in 1999						Earnings in 1999			
	Workers with earnings	Median earnings in 1999 (dollars)	$1 to $24,999 or loss	$25,000 to $49,999	$50,000 to $99,999	$100,000 or more	Workers with earnings	Median earnings in 1999 (dollars)	$1 to $24,999 or loss	$25,000 to $49,999	$50,000 to $99,999	$100,000 or more
Warren County—Con.												
Shenandoah district—Con.												
Front Royal town (part)	349	35 662	84	220	33	12	246	24 659	126	99	21	-
South River district	1 227	35 694	394	496	300	37	801	23 870	424	328	42	7
Front Royal town (part)	323	21 684	189	113	16	5	374	21 327	223	128	23	-
Washington County	9 948	30 104	3 662	4 576	1 361	349	6 863	21 307	4 297	2 216	253	97
Harrison district	1 225	30 880	404	554	203	64	1 068	24 116	563	402	65	38
Abingdon town (part)	786	31 581	225	410	120	31	700	25 978	332	285	45	38
Emory-Meadow View CDP (part)	-	-	-	-	-	-	-	-	-	-	-	-
Jefferson district	1 354	30 420	506	684	126	38	924	20 043	630	239	55	-
Emory-Meadow View CDP (part)	6	11 250	6	-	-	-	6	11 250	6	-	-	-
Saltville town (part)	49	30 938	19	15	15	-	49	14 018	49	-	-	-
Madison district	1 822	33 811	559	732	401	130	1 058	22 556	616	386	49	7
Abingdon town (part)	656	32 721	220	245	120	71	381	20 176	268	106	-	7
Monroe district	1 409	27 706	572	635	178	24	953	17 294	683	245	22	3
Emory-Meadow View CDP (part)	360	25 714	170	152	38	-	196	16 892	114	82	-	-
Glade Spring town	259	27 847	101	131	20	7	176	20 982	120	49	4	3
Taylor district	1 360	25 529	643	596	91	30	966	19 746	667	260	25	14
Damascus town	152	25 500	73	61	16	2	108	18 500	75	26	-	7
Tyler district	1 370	29 359	572	641	139	18	910	21 209	564	310	29	7
Wilson district	1 408	31 625	406	734	223	45	984	22 340	574	374	8	28
Westmoreland County	2 703	31 333	917	1 133	575	78	2 171	22 221	1 196	775	166	34
Cople district	747	32 153	240	328	150	29	649	21 723	369	210	53	17
Montross district	541	29 766	185	240	109	7	477	22 299	279	169	29	-
Montross town	57	33 750	21	15	21	-	65	25 625	32	30	3	-
Washington district	1 415	31 490	492	565	316	42	1 045	23 179	548	396	84	17
Colonial Beach town	502	30 000	205	145	136	16	364	19 535	226	108	30	-
Wise County	6 355	28 983	2 544	2 664	1 000	147	3 461	21 029	2 124	1 161	162	14
District 1	1 499	28 750	619	611	244	25	718	19 635	445	247	23	3
Appalachia town	238	26 842	105	109	22	2	142	18 864	87	43	10	2
Pound town (part)	143	31 193	53	69	19	2	80	20 000	52	25	2	1
Wise town (part)	-	-	-	-	-	-	-	-	-	-	-	-
District 2	1 640	30 796	605	716	280	39	1 019	20 918	633	325	56	5
Coeburn town (part)	179	30 341	67	90	11	11	69	17 708	49	20	-	-
Pound town (part)	27	37 083	5	12	10	-	18	26 250	8	7	3	-
Wise town (part)	569	30 313	221	186	144	18	334	21 296	218	88	23	5
District 3	1 608	28 413	651	647	270	40	889	21 869	537	293	59	-
Big Stone Gap town	705	26 707	317	245	134	9	389	21 915	247	132	10	-
District 4	1 608	27 280	669	690	206	43	835	21 011	509	296	24	6
Coeburn town (part)	109	33 250	44	39	26	-	52	16 750	36	16	-	-
St. Paul town (part)	110	31 500	40	46	24	-	74	26 875	34	36	4	-
Wise town (part)	5	13 750	5	-	-	-	6	41 250	-	6	-	-
Wythe County	5 472	29 053	2 208	2 625	465	174	3 975	20 550	2 644	1 198	123	10
Black Lick district	959	26 974	395	467	62	35	840	19 457	576	252	12	-
Rural Retreat town	211	27 198	80	120	10	1	201	21 128	136	59	6	-
Wytheville town (part)	-	-	-	-	-	-	-	-	-	-	-	-
East Wytheville district	772	31 567	247	405	82	38	574	21 385	371	177	16	10
Wytheville town (part)	654	30 200	229	322	72	31	489	21 981	306	157	16	10
Fort Chiswell district	1 159	30 142	428	565	135	31	816	20 911	532	246	38	-
Fort Chiswell CDP	245	35 464	70	138	37	-	184	20 385	103	72	9	-
Max Meadows CDP	79	30 156	29	40	-	10	73	20 398	73	-	-	-
Wytheville town (part)	42	35 455	-	42	-	-	28	25 833	11	17	-	-
Lead Mines district	1 014	31 050	360	600	54	-	604	19 712	399	193	12	-
Speedwell district	978	24 708	498	403	43	34	653	20 604	445	201	7	-
Wytheville town (part)	72	18 333	58	14	-	-	27	11 875	27	-	-	-
West Wytheville district	590	27 344	280	185	89	36	488	21 356	321	129	38	-
Wytheville town (part)	543	26 328	263	164	80	36	425	20 920	275	129	21	-
York County	12 329	42 948	2 212	4 943	4 500	674	7 675	28 713	2 918	3 547	1 109	101
District 1	2 167	41 012	565	729	696	177	1 209	26 486	532	502	146	29
Yorktown CDP	39	26 964	14	20	5	-	34	16 923	20	14	-	-
District 2	2 974	41 223	580	1 181	1 077	136	1 825	28 976	717	834	245	29
District 3	2 210	44 489	343	950	838	79	1 632	30 397	474	877	281	-
District 4	2 142	44 562	328	863	805	146	1 506	28 381	580	692	210	24
District 5	2 836	45 906	396	1 220	1 084	136	1 503	28 006	615	642	227	19
Alexandria city	31 216	47 514	5 711	10 603	10 588	4 314	26 917	41 254	5 288	11 524	8 270	1 835
Bedford city	903	28 668	322	472	87	22	822	18 065	598	188	36	-
Bristol city	2 918	28 420	1 117	1 435	298	68	2 164	20 967	1 410	712	42	-
Buena Vista city	1 125	28 921	413	592	120	-	999	21 029	651	296	46	6
Charlottesville city	6 004	31 197	2 043	2 613	1 078	270	5 287	26 458	2 412	2 318	491	66
Chesapeake city	41 981	39 204	8 718	19 470	12 010	1 783	28 860	26 391	12 901	12 814	2 934	211
Clifton Forge city	582	27 829	240	239	91	12	492	21 039	297	181	8	6
Colonial Heights city	3 308	37 794	744	1 603	835	126	2 328	26 324	1 075	1 005	207	41
Covington city	1 068	30 755	397	473	194	4	720	20 316	449	246	12	13
Danville city	7 390	29 620	2 753	3 139	1 133	365	6 066	21 384	3 910	1 836	270	50
Emporia city	882	27 772	357	456	28	41	808	21 657	492	279	37	-
Fairfax city	4 905	50 348	792	1 618	1 886	609	3 538	38 351	699	1 821	966	52
Falls Church city	2 452	65 227	241	645	945	621	1 843	46 014	248	785	665	145
Franklin city	1 379	32 083	438	553	305	83	946	21 927	608	310	16	12
Fredericksburg city	3 589	33 641	968	1 479	893	249	2 594	25 037	1 294	1 008	270	22
Galax city	1 232	24 013	661	439	91	41	860	18 393	674	155	17	14
Hampton city	32 272	31 666	9 641	15 787	6 203	641	21 311	24 578	10 886	8 609	1 659	157
Harrisonburg city	5 429	29 951	2 122	2 176	909	222	3 558	22 910	2 024	1 166	354	14
Hopewell city	3 559	30 835	1 044	1 923	533	59	3 135	23 398	1 763	1 136	219	17
Lexington city	737	35 288	232	235	198	72	415	26 094	197	186	26	6
Lynchburg city	10 449	31 390	3 763	4 284	1 918	484	8 242	22 431	4 710	2 956	514	62
Manassas city	8 208	43 646	1 503	3 310	2 886	509	5 441	30 678	1 727	2 718	924	72
Manassas Park city	2 463	38 643	351	1 391	635	86	1 537	30 942	443	853	218	23
Martinsville city	2 265	28 530	868	971	300	126	1 823	21 367	1 078	630	106	9
Newport News city	35 112	31 275	11 547	16 569	6 189	807	24 888	22 310	14 264	9 028	1 493	103

Table 11. **Earnings in 1999 of Full-Time, Year-Round Workers, by Sex: 2000**—Con.

[Data based on a sample (except Tables 65-68). For information on confidentiality protection, coverage, sampling error, and nonsampling error, see Appendix G.
For location of definitions, see "How to Use This Census Report"]

State **County** **County Subdivision** **Place**	Male						Female					
			Earnings in 1999						Earnings in 1999			
	Workers with earnings	Median earnings in 1999 (dollars)	$1 to $24,999 or loss	$25,000 to $49,999	$50,000 to $99,999	$100,000 or more	Workers with earnings	Median earnings in 1999 (dollars)	$1 to $24,999 or loss	$25,000 to $49,999	$50,000 to $99,999	$100,000 or more
Norfolk city	48 145	25 848	22 815	18 514	5 502	1 314	27 782	21 907	16 412	9 216	1 857	297
Norton city	552	30 000	201	246	63	42	410	23 229	222	150	31	7
Petersburg city	4 922	27 859	1 890	2 298	624	110	4 868	21 882	2 887	1 755	192	34
Poquoson city	2 635	45 284	448	980	1 039	168	1 328	28 310	515	649	136	28
Portsmouth city	17 657	30 122	6 344	8 153	2 872	288	12 466	23 375	6 718	4 875	802	71
Radford city	1 970	33 045	711	811	375	73	1 333	22 298	753	529	42	9
Richmond city	31 720	30 874	11 107	13 319	5 272	2 022	28 855	25 880	13 536	11 739	3 062	518
Roanoke city	17 251	28 465	6 922	7 469	2 147	713	14 448	21 591	8 982	4 651	693	122
Salem city	4 753	32 472	1 361	2 185	1 009	198	3 727	23 193	2 042	1 414	233	38
Staunton city	4 363	30 153	1 581	2 106	507	169	3 227	22 079	1 896	1 115	176	40
Suffolk city	12 319	35 852	2 790	6 383	2 655	491	8 650	23 777	4 574	3 206	784	86
Virginia Beach city	96 656	33 756	26 471	45 313	19 681	5 191	62 340	25 979	29 101	26 838	5 691	710
Waynesboro city	3 511	30 943	1 053	1 776	539	143	2 645	22 185	1 549	904	185	7
Williamsburg city	1 497	28 625	620	500	243	134	1 008	26 840	426	426	97	59
Winchester city	4 736	30 013	1 738	1 981	682	335	3 335	24 857	1 679	1 350	249	57

Table 12. **Earnings in 1999 of Full-Time, Year-Round Workers, by Sex: 2000**

[Data based on a sample (except Tables 65-68). For information on confidentiality protection, coverage, sampling error, and nonsampling error, see Appendix G.
For location of definitions, see "How to Use This Census Report"]

State County Place	Male						Female					
			Earnings in 1999						Earnings in 1999			
	Workers with earnings	Median earnings in 1999 (dollars)	$1 to $24,999 or loss	$25,000 to $49,999	$50,000 to $99,999	$100,000 or more	Workers with earnings	Median earnings in 1999 (dollars)	$1 to $24,999 or loss	$25,000 to $49,999	$50,000 to $99,999	$100,000 or more
The State	**1 488 462**	**37 764**	**364 654**	**610 410**	**395 584**	**117 814**	**1 031 810**	**28 035**	**426 371**	**425 262**	**157 025**	**23 152**
COUNTY												
Accomack County	6 429	27 078	2 646	2 730	835	218	4 660	19 590	3 146	1 303	172	39
Albemarle County	15 756	39 622	3 564	6 312	4 147	1 733	11 698	30 645	4 141	5 598	1 651	308
Alleghany County	2 633	35 120	787	1 097	686	63	1 408	20 855	889	428	76	15
Amelia County	2 255	32 315	641	1 152	365	97	1 513	23 102	859	615	39	-
Amherst County	6 279	31 493	1 864	3 211	1 059	145	4 384	22 155	2 676	1 464	229	15
Appomattox County	2 661	31 428	831	1 406	355	69	1 860	21 367	1 156	592	108	4
Arlington County	48 036	51 011	8 141	14 976	18 096	6 823	36 522	41 552	6 640	15 598	12 131	2 153
Augusta County	14 818	31 577	4 313	7 556	2 573	376	9 668	24 233	5 036	3 816	769	47
Bath County	1 111	30 238	397	534	133	47	620	21 974	389	187	29	15
Bedford County	13 515	35 117	3 335	6 536	2 942	702	8 413	23 906	4 463	3 248	614	88
Bland County	1 340	30 801	425	757	136	22	692	23 380	427	254	11	-
Botetourt County	7 206	37 182	1 761	3 395	1 660	390	4 592	25 537	2 223	1 882	437	50
Brunswick County	3 067	26 924	1 338	1 399	237	93	2 170	20 550	1 437	633	100	-
Buchanan County	3 348	29 540	1 270	1 485	553	40	1 951	17 766	1 367	520	54	10
Buckingham County	2 693	26 302	1 210	1 187	278	18	1 706	20 491	1 218	441	31	16
Campbell County	10 952	32 108	3 211	5 390	2 154	197	7 638	22 286	4 431	2 812	365	30
Caroline County	4 624	31 701	1 510	2 158	869	87	3 298	22 455	1 859	1 130	256	53
Carroll County	6 038	25 907	2 801	2 600	547	90	3 875	19 697	2 904	875	96	-
Charles City County	1 458	32 402	371	807	244	36	1 136	26 000	512	540	84	-
Charlotte County	2 053	26 918	794	1 038	174	47	1 466	20 307	1 010	379	68	9
Chesterfield County	58 230	43 030	9 279	24 888	18 844	5 219	41 023	30 518	13 336	21 209	5 749	729
Clarke County	2 830	40 254	668	1 156	835	171	1 874	30 165	736	818	305	15
Craig County	1 150	26 713	488	474	170	18	731	21 337	446	264	21	-
Culpeper County	7 297	36 621	1 803	3 521	1 648	325	4 520	25 985	2 115	1 907	450	48
Cumberland County	1 496	28 846	572	725	149	50	1 132	22 521	685	387	60	-
Dickenson County	2 241	27 281	876	1 109	220	36	1 263	17 695	953	283	25	2
Dinwiddie County	4 669	32 860	1 155	2 541	878	95	3 792	24 346	1 980	1 539	267	6
Essex County	1 914	29 736	689	879	313	33	1 418	22 253	819	513	84	2
Fairfax County	231 435	60 503	27 553	62 981	97 104	43 797	159 211	41 802	30 108	66 118	53 485	9 500
Fauquier County	12 939	45 484	2 239	4 860	4 315	1 525	7 992	31 738	2 458	3 886	1 441	207
Floyd County	2 800	30 886	955	1 519	297	29	1 585	20 466	1 034	500	48	3
Fluvanna County	3 942	32 346	1 270	1 715	809	148	3 288	24 774	1 662	1 386	238	2
Franklin County	9 716	29 807	3 447	4 425	1 443	401	6 299	22 215	3 611	2 313	322	53
Frederick County	13 714	35 705	3 243	7 041	2 861	569	8 772	25 046	4 371	3 665	656	80
Giles County	3 208	32 075	950	1 721	454	83	2 034	22 969	1 134	831	49	20
Gloucester County	7 226	35 838	1 633	3 831	1 572	190	4 544	24 325	2 349	1 847	317	31
Goochland County	3 775	41 663	685	1 615	987	488	2 459	29 519	959	1 116	320	64
Grayson County	3 343	24 126	1 790	1 160	358	35	2 157	17 856	1 641	465	37	14
Greene County	3 531	32 020	1 051	1 771	600	109	2 318	26 864	945	1 254	111	8
Greensville County	2 235	24 919	1 130	921	150	34	1 331	19 849	909	367	39	16
Halifax County	6 409	27 498	2 523	2 932	810	144	4 540	20 684	3 012	1 300	217	11
Hanover County	20 031	42 523	3 260	8 923	6 235	1 613	13 649	30 689	4 258	6 992	2 136	263
Henrico County	56 177	40 203	10 389	25 555	15 283	4 950	45 161	29 795	15 444	23 163	5 878	676
Henry County	11 188	26 660	4 843	5 089	934	322	8 198	20 766	5 529	2 375	245	49
Highland County	506	25 904	236	229	38	3	250	19 250	200	43	7	-
Isle of Wight County	6 159	37 853	1 169	2 969	1 766	255	4 058	22 990	2 271	1 559	228	-
James City County	9 495	43 339	1 788	3 685	2 969	1 053	6 166	27 016	2 691	2 627	739	109
King and Queen County	1 285	33 217	353	640	235	57	812	21 753	488	273	45	6
King George County	3 910	38 600	890	1 599	1 298	123	2 452	26 350	1 084	1 056	294	18
King William County	2 993	34 616	739	1 503	620	131	2 224	25 578	1 053	986	169	16
Lancaster County	1 568	30 592	539	645	254	130	1 365	23 039	808	437	98	22
Lee County	3 330	27 579	1 336	1 372	502	120	2 142	19 370	1 447	602	59	34
Loudoun County	42 992	58 869	4 212	12 703	19 123	6 954	27 794	40 107	5 484	13 107	7 941	1 262
Louisa County	5 267	31 764	1 642	2 446	1 034	145	3 627	24 826	1 838	1 469	307	13
Lunenburg County	2 199	26 496	999	933	210	57	1 386	20 237	887	414	75	10
Madison County	2 544	30 805	854	1 287	346	57	1 875	24 384	971	813	74	17
Mathews County	1 716	36 294	489	732	449	46	1 130	23 434	617	430	80	3
Mecklenburg County	5 641	26 852	2 419	2 327	718	177	3 921	19 609	2 790	943	163	25
Middlesex County	1 697	30 842	543	775	307	72	1 220	23 659	669	458	82	11
Montgomery County	13 607	33 674	4 127	6 211	2 650	619	8 688	23 555	4 737	3 261	631	59
Nelson County	2 707	29 684	884	1 304	404	115	1 955	24 153	1 009	771	149	26
New Kent County	2 929	40 005	540	1 409	861	119	2 299	28 894	815	1 139	340	5
Northampton County	1 813	26 842	782	697	238	96	1 427	21 839	843	494	73	17
Northumberland County	1 814	30 151	624	868	253	69	1 458	24 116	764	507	179	8
Nottoway County	2 649	28 533	1 052	1 211	344	42	1 846	19 718	1 291	477	60	18
Orange County	5 082	31 982	1 492	2 499	892	199	3 405	24 209	1 781	1 284	307	33
Page County	4 471	27 199	1 815	2 052	532	72	3 027	19 821	2 108	841	69	9
Patrick County	3 712	25 391	1 783	1 615	226	88	2 509	18 711	1 860	564	85	-
Pittsylvania County	12 906	30 105	4 367	6 418	1 850	271	8 741	21 382	5 654	2 753	322	12
Powhatan County	5 096	37 948	1 138	2 235	1 396	327	3 033	28 204	1 154	1 509	319	51
Prince Edward County	2 480	29 487	906	1 225	286	63	1 867	21 659	1 172	573	122	-
Prince George County	6 925	37 363	1 683	3 371	1 674	197	4 181	26 347	1 910	1 835	416	20
Prince William County	68 670	45 595	11 033	26 976	26 052	4 609	46 378	34 286	12 375	23 210	10 113	680
Pulaski County	7 403	30 712	2 560	3 826	902	115	4 845	21 596	2 959	1 674	180	32
Rappahannock County	1 537	32 725	432	727	302	76	867	22 950	454	283	85	45
Richmond County	1 432	30 722	466	793	129	44	1 061	21 807	660	341	60	-
Roanoke County	18 343	39 126	3 823	8 349	4 702	1 469	12 761	26 690	5 682	5 583	1 368	128
Rockbridge County	4 114	28 217	1 645	1 863	500	106	2 803	19 946	1 918	742	141	2
Rockingham County	14 684	30 618	4 791	7 123	2 344	426	8 983	21 896	5 413	3 036	474	60
Russell County	4 754	26 950	2 097	1 944	669	44	2 668	20 108	1 916	682	58	12
Scott County	3 804	28 328	1 558	1 843	369	34	2 353	20 553	1 509	732	105	7
Shenandoah County	7 490	29 952	2 559	3 741	1 020	170	4 837	22 312	2 784	1 821	191	41
Smyth County	6 568	26 698	2 795	3 049	608	116	4 434	19 712	3 079	1 203	91	61
Southampton County	3 305	32 436	1 037	1 505	683	80	2 013	20 831	1 246	692	70	5
Spotsylvania County	20 810	40 909	3 586	9 450	6 704	1 070	13 549	27 910	5 490	6 229	1 724	106
Stafford County	22 093	47 080	3 184	8 577	9 152	1 180	13 512	31 469	4 027	6 645	2 665	175

Table 12. **Earnings in 1999 of Full-Time, Year-Round Workers, by Sex: 2000**—Con.

[Data based on a sample (except Tables 65-68). For information on confidentiality protection, coverage, sampling error, and nonsampling error, see Appendix G.
For location of definitions, see "How to Use This Census Report"]

State County Place	Male						Female					
			Earnings in 1999						Earnings in 1999			
	Workers with earnings	Median earnings in 1999 (dollars)	$1 to $24,999 or loss	$25,000 to $49,999	$50,000 to $99,999	$100,000 or more	Workers with earnings	Median earnings in 1999 (dollars)	$1 to $24,999 or loss	$25,000 to $49,999	$50,000 to $99,999	$100,000 or more
COUNTY—Con.												
Surry County	1 215	31 123	347	645	210	13	881	21 143	562	275	41	3
Sussex County	2 155	29 307	808	1 009	286	52	1 343	22 001	778	505	54	6
Tazewell County	7 085	28 780	2 755	3 051	1 027	252	4 769	19 648	3 280	1 285	166	38
Warren County	6 817	37 182	1 495	3 451	1 674	197	4 173	25 506	1 997	1 812	343	21
Washington County	9 948	30 104	3 662	4 576	1 361	349	6 863	21 307	4 297	2 216	253	97
Westmoreland County	2 703	31 333	917	1 133	575	78	2 171	22 221	1 196	775	166	34
Wise County	6 355	28 983	2 544	2 664	1 000	147	3 461	21 029	2 124	1 161	162	14
Wythe County	5 472	29 053	2 208	2 625	465	174	3 975	20 550	2 644	1 198	123	10
York County	12 329	42 948	2 212	4 943	4 500	674	7 675	28 713	2 918	3 547	1 109	101
Alexandria city	31 216	47 514	5 711	10 603	10 588	4 314	26 917	41 254	5 288	11 524	8 270	1 835
Bedford city	903	28 668	322	472	87	22	822	18 065	598	188	36	-
Bristol city	2 918	28 420	1 117	1 435	298	68	2 164	20 967	1 410	712	42	-
Buena Vista city	1 125	28 921	413	592	120	-	999	21 029	651	296	46	6
Charlottesville city	6 004	31 197	2 043	2 613	1 078	270	5 287	26 458	2 412	2 318	491	66
Chesapeake city	41 981	39 204	8 718	19 470	12 010	1 783	28 860	26 391	12 901	12 814	2 934	211
Clifton Forge city	582	27 829	240	239	91	12	492	21 039	297	181	8	6
Colonial Heights city	3 308	37 794	744	1 603	835	126	2 328	26 324	1 075	1 005	207	41
Covington city	1 068	30 755	397	473	194	4	720	20 316	449	246	12	13
Danville city	7 390	29 620	2 753	3 139	1 133	365	6 066	21 384	3 910	1 836	270	50
Emporia city	882	27 772	357	456	28	41	808	21 657	492	279	37	-
Fairfax city	4 905	50 348	792	1 618	1 886	609	3 538	38 351	699	1 821	966	52
Falls Church city	2 452	65 227	241	645	945	621	1 843	46 014	248	785	665	145
Franklin city	1 379	32 083	438	553	305	83	946	21 927	608	310	16	12
Fredericksburg city	3 589	33 641	968	1 479	893	249	2 594	25 037	1 294	1 008	270	22
Galax city	1 232	24 013	661	439	91	41	860	18 393	674	155	17	14
Hampton city	32 272	31 666	9 641	15 787	6 203	641	21 311	24 578	10 886	8 609	1 659	157
Harrisonburg city	5 429	29 951	2 122	2 176	909	222	3 558	22 910	2 024	1 166	354	14
Hopewell city	3 559	30 835	1 044	1 923	533	59	3 135	23 398	1 763	1 136	219	17
Lexington city	737	35 288	232	235	198	72	415	26 094	197	186	26	6
Lynchburg city	10 449	31 390	3 763	4 284	1 918	484	8 242	22 431	4 710	2 956	514	62
Manassas city	8 208	43 646	1 503	3 310	2 886	509	5 441	30 678	1 727	2 718	924	72
Manassas Park city	2 463	38 643	351	1 391	635	86	1 537	30 942	443	853	218	23
Martinsville city	2 265	28 530	868	971	300	126	1 823	21 367	1 078	630	106	9
Newport News city	35 112	31 275	11 547	16 569	6 189	807	24 888	22 310	14 264	9 028	1 493	103
Norfolk city	48 145	25 848	22 815	18 514	5 502	1 314	27 782	21 907	16 412	9 216	1 857	297
Norton city	552	30 000	201	246	63	42	410	23 229	222	150	31	7
Petersburg city	4 922	27 859	1 890	2 298	624	110	4 868	21 882	2 887	1 755	192	34
Poquoson city	2 635	45 284	448	980	1 039	168	1 328	28 310	515	649	136	28
Portsmouth city	17 657	30 122	6 344	8 153	2 872	288	12 466	23 375	6 718	4 875	802	71
Radford city	1 970	33 045	711	811	375	73	1 333	22 298	753	529	42	9
Richmond city	31 720	30 874	11 107	13 319	5 272	2 022	28 855	25 880	13 536	11 739	3 062	518
Roanoke city	17 251	28 465	6 922	7 469	2 147	713	14 448	21 591	8 982	4 651	693	122
Salem city	4 753	32 472	1 361	2 185	1 009	198	3 727	23 193	2 042	1 414	233	38
Staunton city	4 363	30 153	1 581	2 106	507	169	3 227	22 079	1 896	1 115	176	40
Suffolk city	12 319	35 852	2 790	6 383	2 655	491	8 650	23 777	4 574	3 206	784	86
Virginia Beach city	96 656	33 756	26 471	45 313	19 681	5 191	62 340	25 979	29 101	26 838	5 691	710
Waynesboro city	3 511	30 943	1 053	1 776	539	143	2 645	22 185	1 549	904	185	7
Williamsburg city	1 497	28 625	620	500	243	134	1 008	26 840	426	426	97	59
Winchester city	4 736	30 013	1 738	1 981	682	335	3 335	24 857	1 679	1 350	249	57
PLACE												
Abingdon town, Washington County	1 442	32 005	445	655	240	102	1 081	22 844	600	391	45	45
Accomac town, Accomack County	101	34 375	28	43	14	16	68	23 929	37	26	5	-
Adwolf CDP, Smyth County	359	29 861	115	178	66	-	231	20 038	167	59	5	-
Alberta town, Brunswick County	57	27 250	24	22	11	-	46	20 833	29	17	-	-
Alexandria city	31 216	47 514	5 711	10 603	10 588	4 314	26 917	41 254	5 288	11 524	8 270	1 835
Altavista town, Campbell County	499	32 017	138	211	114	36	508	22 140	312	183	13	-
Amherst town, Amherst County	410	35 714	123	170	94	23	269	20 321	176	81	12	-
Annandale CDP, Fairfax County	12 016	50 628	1 925	3 943	4 552	1 596	8 819	39 360	2 134	3 471	2 906	308
Appalachia town, Wise County	238	26 842	105	109	22	2	142	18 864	87	43	10	2
Appomattox town, Appomattox County	286	26 515	123	132	26	5	200	20 732	141	48	11	-
Aquia Harbour CDP, Stafford County	1 930	61 735	195	485	1 119	131	1 194	37 740	317	519	344	14
Arlington CDP, Arlington County	48 036	51 011	8 141	14 976	18 096	6 823	36 522	41 552	6 640	15 598	12 131	2 153
Ashland town, Hanover County	986	31 373	345	444	162	35	898	24 054	477	378	43	-
Atkins CDP, Smyth County	214	23 274	136	64	14	-	164	17 000	158	-	6	-
Bailey's Crossroads CDP, Fairfax County	4 419	35 130	1 382	1 557	1 207	273	2 862	34 265	995	1 008	754	105
Bassett CDP, Henry County	240	23 125	138	79	12	11	133	17 868	110	15	8	-
Basye-Bryce Mountain CDP, Shenandoah County	210	25 625	97	68	24	21	118	25 156	58	60	-	-
Bedford city	903	28 668	322	472	87	22	822	18 065	598	188	36	-
Belle Haven town	83	26 750	38	38	7	-	73	21 146	47	22	4	-
Accomack County (part)	77	26 250	36	34	7	-	62	21 000	39	19	4	-
Northampton County (part)	6	31 250	2	4	-	-	11	21 875	8	3	-	-
Belle Haven CDP, Fairfax County	1 550	55 446	201	463	548	338	1 295	42 485	187	665	366	77
Bellwood CDP, Chesterfield County	1 310	28 144	513	590	201	6	852	25 000	426	350	76	-
Bensley CDP, Chesterfield County	932	28 333	397	406	129	-	787	21 968	468	304	10	5
Berryville town, Clarke County	590	38 750	144	250	175	21	462	26 531	201	227	30	4
Big Stone Gap town, Wise County	705	26 707	317	245	134	9	389	21 915	247	132	10	-
Blacksburg town, Montgomery County	3 901	37 129	1 188	1 406	1 013	294	2 043	24 321	1 053	740	250	-
Blackstone town, Nottoway County	566	26 419	262	216	69	19	470	17 905	356	83	25	6
Bloxom town, Accomack County	55	23 750	30	23	2	-	34	15 625	26	8	-	-
Bluefield town, Tazewell County	950	34 167	237	436	176	101	653	18 875	420	181	40	12
Blue Ridge CDP, Botetourt County	885	39 226	142	482	234	27	567	27 284	236	252	79	-
Bon Air CDP, Chesterfield County	3 333	42 796	545	1 432	1 077	279	2 531	31 551	701	1 427	375	28
Boones Mill town, Franklin County	50	37 500	10	29	11	-	39	23 542	23	16	-	-
Bowling Green town, Caroline County	167	30 750	45	85	28	9	99	25 341	48	42	9	-

Table 12. **Earnings in 1999 of Full-Time, Year-Round Workers, by Sex: 2000**—Con.

[Data based on a sample (except Tables 65-68). For information on confidentiality protection, coverage, sampling error, and nonsampling error, see Appendix G.
For location of definitions, see "How to Use This Census Report"]

State County Place	Male						Female					
			Earnings in 1999						Earnings in 1999			
	Workers with earnings	Median earnings in 1999 (dollars)	$1 to $24,999 or loss	$25,000 to $49,999	$50,000 to $99,999	$100,000 or more	Workers with earnings	Median earnings in 1999 (dollars)	$1 to $24,999 or loss	$25,000 to $49,999	$50,000 to $99,999	$100,000 or more
PLACE—Con.												
Boyce town, Clarke County	92	35 179	19	51	20	2	63	21 354	39	24	-	-
Boydton town, Mecklenburg County	65	25 417	31	24	8	2	47	25 208	23	20	1	3
Boykins town, Southampton County	101	29 821	30	54	14	3	46	20 625	28	13	5	-
Branchville town, Southampton County	26	21 250	15	10	1	-	14	19 583	10	4	-	-
Bridgewater town, Rockingham County	852	35 579	190	475	168	19	615	25 255	298	297	13	7
Bristol city	2 918	28 420	1 117	1 435	298	68	2 164	20 967	1 410	712	42	-
Broadway town, Rockingham County	509	27 181	210	237	52	10	368	20 930	233	119	16	-
Brodnax town	64	22 045	39	20	2	3	29	19 250	20	8	1	-
Brunswick County (part)	61	22 159	37	19	2	3	26	19 500	18	8	-	-
Mecklenburg County (part)	3	16 875	2	1	-	-	3	14 375	2	-	1	-
Brookneal town, Campbell County	224	26 800	94	102	22	6	128	20 089	98	30	-	-
Buchanan town, Botetourt County	264	29 405	97	134	30	3	196	20 565	142	50	3	1
Buena Vista city	1 125	28 921	413	592	120	-	999	21 029	651	296	46	6
Bull Run CDP, Prince William County	2 909	38 216	687	1 261	886	75	1 998	33 450	546	1 138	314	-
Burke CDP, Fairfax County	14 086	66 149	1 156	3 253	7 407	2 270	9 588	41 933	1 544	4 261	3 452	331
Burkeville town, Nottoway County	89	23 542	48	38	3	-	67	21 442	42	25	-	-
Cana CDP, Carroll County	260	25 600	124	116	20	-	182	21 538	119	63	-	-
Cape Charles town, Northampton County	151	25 536	74	57	17	3	121	23 984	67	45	9	-
Capron town, Southampton County	49	36 750	5	25	19	-	21	25 417	10	11	-	-
Castlewood CDP, Russell County	276	30 795	96	147	33	-	175	16 576	136	33	6	-
Cave Spring CDP, Roanoke County	5 630	43 350	892	2 367	1 714	657	3 809	29 242	1 479	1 689	560	81
Cedar Bluff town, Tazewell County	161	30 982	58	62	31	10	108	20 667	78	23	7	-
Centreville CDP, Fairfax County	12 120	51 123	1 289	4 448	5 314	1 069	9 111	39 117	1 680	4 620	2 656	155
Chamberlayne CDP, Henrico County	803	40 858	124	382	252	45	709	32 422	183	396	123	7
Chantilly CDP, Fairfax County	10 754	61 954	886	3 039	5 005	1 824	7 596	41 608	1 146	3 642	2 466	342
Charlotte Court House town, Charlotte County	58	26 500	26	19	8	5	45	20 313	29	10	6	-
Charlottesville city	6 004	31 197	2 043	2 613	1 078	270	5 287	26 458	2 412	2 318	491	66
Chase City town, Mecklenburg County	369	26 712	153	187	15	14	237	18 750	179	54	4	-
Chatham town, Pittsylvania County	296	29 375	90	150	48	8	155	23 472	83	62	10	-
Chatmoss CDP, Henry County	437	46 146	120	132	72	113	243	27 031	102	106	35	-
Cheriton town, Northampton County	88	22 222	52	23	11	2	52	16 818	39	9	4	-
Chesapeake city	41 981	39 204	8 718	19 470	12 010	1 783	28 860	26 391	12 901	12 814	2 934	211
Chester CDP, Chesterfield County	4 056	44 167	618	1 855	1 396	187	2 743	30 295	895	1 440	390	18
Chesterfield Court House CDP, Chesterfield County	810	37 765	101	519	168	22	548	30 211	180	326	42	-
Chilhowie town, Smyth County	322	24 306	171	94	45	12	209	18 080	161	46	2	-
Chincoteague town, Accomack County	787	27 075	308	283	137	59	484	20 859	280	164	31	9
Christiansburg town, Montgomery County	3 791	35 139	1 049	1 909	774	59	2 737	23 398	1 489	1 094	145	9
Claremont town, Surry County	69	42 250	13	31	21	4	42	30 000	16	20	5	1
Clarksville town	256	30 556	93	102	53	8	144	17 375	97	41	3	3
Halifax County (part)	-	-	-	-	-	-	-	-	-	-	-	-
Mecklenburg County (part)	256	30 556	93	102	53	8	144	17 375	97	41	3	3
Claypool Hill CDP, Tazewell County	388	30 878	141	179	54	14	225	21 493	159	46	11	9
Cleveland town, Russell County	6	35 833	2	3	1	-	6	25 000	3	3	-	-
Clifton town, Fairfax County	61	62 188	5	17	25	14	36	47 500	4	19	11	2
Clifton Forge city	582	27 829	240	239	91	12	492	21 039	297	181	8	6
Clinchco town, Dickenson County	53	30 313	24	20	9	-	33	19 688	24	9	-	-
Clinchport town, Scott County	12	21 500	8	4	-	-	5	11 250	3	2	-	-
Clintwood town, Dickenson County	181	29 844	76	72	27	6	127	21 250	88	37	2	-
Cloverdale CDP, Botetourt County	677	40 369	186	235	189	67	384	27 566	157	159	57	11
Coeburn town, Wise County	288	30 682	111	129	37	11	121	17 202	85	36	-	-
Collinsville CDP, Henry County	1 557	28 137	597	705	210	45	1 117	20 955	757	331	29	-
Colonial Beach town, Westmoreland County	502	30 000	205	145	136	16	364	19 535	226	108	30	-
Colonial Heights city	3 308	37 794	744	1 603	835	126	2 328	26 324	1 075	1 005	207	41
Columbia town, Fluvanna County	6	18 750	3	3	-	-	3	18 125	3	-	-	-
Courtland town, Southampton County	207	34 464	64	86	47	10	124	20 714	74	43	7	-
Covington city	1 068	30 755	397	473	194	4	720	20 316	449	246	12	13
Craigsville town, Augusta County	219	23 688	120	88	7	4	126	21 667	75	48	3	-
Crewe town, Nottoway County	393	35 350	101	197	87	8	281	20 819	160	105	16	-
Crimora CDP, Augusta County	391	27 350	125	233	27	6	241	17 476	153	88	-	-
Crozet CDP, Albemarle County	531	30 805	159	276	83	13	438	25 407	212	176	44	6
Culpeper town, Culpeper County	1 912	28 658	740	815	329	28	1 612	25 252	793	696	116	7
Dahlgren CDP, King George County	200	45 714	36	89	59	16	166	21 029	93	59	10	4
Dale City CDP, Prince William County	13 089	42 131	1 977	6 047	4 691	374	9 440	32 984	2 580	5 024	1 763	73
Daleville CDP, Botetourt County	389	40 230	99	193	63	34	228	31 630	67	97	50	14
Damascus town, Washington County	152	25 500	73	61	16	2	108	18 500	75	26	-	7
Danville city	7 390	29 620	2 753	3 139	1 133	365	6 066	21 384	3 910	1 836	270	50
Dayton town, Rockingham County	264	30 109	82	140	37	5	186	23 906	100	76	10	-
Dendron town, Surry County	53	35 625	13	33	7	-	46	20 000	26	19	1	-
Dillwyn town, Buckingham County	60	19 167	37	21	2	-	51	17 868	45	6	-	-
Dooms CDP, Augusta County	253	29 347	86	147	20	-	199	24 083	105	89	5	-
Drakes Branch town, Charlotte County	82	25 469	38	35	5	4	64	17 500	51	12	1	-
Dryden CDP, Lee County	122	26 250	58	35	24	5	133	20 250	82	46	-	5
Dublin town, Pulaski County	505	30 417	205	258	42	-	296	23 936	168	106	22	-
Duffield town, Scott County	10	29 000	2	8	-	-	9	15 938	7	2	-	-
Dumbarton CDP, Henrico County	1 332	29 682	485	651	182	14	1 287	23 549	712	529	40	6
Dumfries town, Prince William County	925	35 247	224	531	158	12	801	24 451	415	348	38	-
Dungannon town, Scott County	49	26 042	22	13	14	-	22	16 389	17	5	-	-
Dunn Loring CDP, Fairfax County	1 745	67 019	113	420	884	328	1 245	45 341	201	472	516	56
East Highland Park CDP, Henrico County	2 142	31 504	661	1 109	365	7	2 376	25 500	1 132	1 111	133	-
Eastville town, Northampton County	58	16 250	42	11	4	1	17	22 083	12	4	1	-
Edinburg town, Shenandoah County	136	29 000	40	80	16	-	115	18 021	90	23	2	-
Elkton town, Rockingham County	459	30 032	154	225	80	-	309	21 996	185	101	23	-
Elliston-Lafayette CDP, Montgomery County	227	22 479	127	64	36	-	202	23 333	111	79	6	6
Emory-Meadow View CDP, Washington County	366	25 500	176	152	38	-	202	16 689	120	82	-	-
Emporia city	882	27 772	357	456	28	41	808	21 657	492	279	37	-

Table 12. **Earnings in 1999 of Full-Time, Year-Round Workers, by Sex: 2000**—Con.

[Data based on a sample (except Tables 65-68). For information on confidentiality protection, coverage, sampling error, and nonsampling error, see Appendix G.
For location of definitions, see "How to Use This Census Report"]

State County Place	Male						Female					
			Earnings in 1999						Earnings in 1999			
	Workers with earnings	Median earnings in 1999 (dollars)	$1 to $24,999 or loss	$25,000 to $49,999	$50,000 to $99,999	$100,000 or more	Workers with earnings	Median earnings in 1999 (dollars)	$1 to $24,999 or loss	$25,000 to $49,999	$50,000 to $99,999	$100,000 or more
PLACE—Con.												
Ettrick CDP, Chesterfield County	576	33 241	163	321	85	7	537	28 134	232	272	33	-
Ewing CDP, Lee County	68	26 154	28	31	9	-	55	23 250	31	13	11	-
Exmore town, Northampton County	181	25 234	89	65	25	2	161	19 350	108	43	10	-
Fairfax city	4 905	50 348	792	1 618	1 886	609	3 538	38 351	699	1 821	966	52
Fairlawn CDP, Pulaski County	422	30 455	167	193	62	-	370	25 556	179	165	20	6
Fairview Beach CDP, King George County	42	46 528	-	28	14	-	33	25 156	16	17	-	-
Falls Church city	2 452	65 227	241	645	945	621	1 843	46 014	248	785	665	145
Falmouth CDP, Stafford County	787	39 280	129	367	222	69	597	31 202	140	337	113	7
Fancy Gap CDP, Carroll County	40	36 250	15	10	15	-	18	32 500	9	9	-	-
Farmville town	631	30 974	238	262	109	22	527	20 764	326	169	32	-
Cumberland County (part)	66	25 536	30	19	13	4	60	16 300	42	6	12	-
Prince Edward County (part)	565	31 379	208	243	96	18	467	21 319	284	163	20	-
Ferrum CDP, Franklin County	183	27 938	60	102	15	6	77	22 917	46	15	-	16
Fieldale CDP, Henry County	108	25 278	52	56	-	-	86	18 472	82	4	-	-
Fincastle town, Botetourt County	66	32 500	26	23	10	7	76	21 563	42	30	4	-
Fishersville CDP, Augusta County	1 052	36 094	271	460	262	59	738	26 778	337	336	53	12
Floyd town, Floyd County	71	27 232	23	36	8	4	59	19 464	43	10	3	3
Forest CDP, Bedford County	1 979	46 057	262	826	704	187	1 202	30 720	418	526	227	31
Fort Belvoir CDP, Fairfax County	1 553	30 625	487	832	213	21	635	25 817	292	317	26	-
Fort Chiswell CDP, Wythe County	245	35 464	70	138	37	-	184	20 385	103	72	9	-
Fort Hunt CDP, Fairfax County	2 906	79 828	174	416	1 466	850	1 742	53 654	176	601	737	228
Fort Lee CDP, Prince George County	1 549	27 511	677	718	133	21	629	19 459	421	185	23	-
Franconia CDP, Fairfax County	8 638	56 890	602	2 744	4 347	945	7 470	46 138	835	3 226	3 203	206
Franklin city	1 379	32 083	438	553	305	83	946	21 927	608	310	16	12
Fredericksburg city	3 589	33 641	968	1 479	893	249	2 594	25 037	1 294	1 008	270	22
Fries town, Grayson County	79	27 946	35	31	13	-	55	18 472	45	10	-	-
Front Royal town, Warren County	2 660	32 477	809	1 337	439	75	1 887	24 002	999	786	102	-
Gainesville CDP, Prince William County	1 088	46 934	78	494	388	128	810	40 385	149	385	231	45
Galax city	1 232	24 013	661	439	91	41	860	18 393	674	155	17	14
Gate City town, Scott County	317	35 875	97	133	60	27	257	22 292	138	109	10	-
Glade Spring town, Washington County	259	27 847	101	131	20	7	176	20 982	120	49	4	3
Glasgow town, Rockbridge County	206	28 235	73	118	13	2	131	21 422	92	36	3	-
Glen Allen CDP, Henrico County	3 131	42 279	485	1 455	1 060	131	2 588	31 073	766	1 400	399	23
Glen Lyn town, Giles County	23	22 813	15	8	-	-	16	18 750	8	8	-	-
Gloucester Courthouse CDP, Gloucester County	326	43 971	57	159	97	13	271	26 477	129	101	41	-
Gloucester Point CDP, Gloucester County	2 120	35 855	531	1 005	507	77	1 242	26 306	563	593	60	26
Gordonsville town	286	29 464	103	145	37	1	261	23 102	151	97	11	2
Louisa County (part)	3	31 250	-	3	-	-	3	21 250	3	-	-	-
Orange County (part)	283	29 196	103	142	37	1	258	23 241	148	97	11	2
Goshen town, Rockbridge County	62	25 227	30	25	5	2	55	18 250	38	10	5	2
Great Falls CDP, Fairfax County	1 977	100 000+	86	130	510	1 251	1 006	62 206	159	203	311	333
Greenville CDP, Augusta County	247	38 750	63	156	18	10	97	21 161	56	41	-	-
Gretna town, Pittsylvania County	176	28 158	70	90	14	2	167	20 598	118	37	12	-
Grottoes town	456	32 500	105	302	49	-	314	25 500	147	147	15	5
Augusta County (part)	-	-	-	-	-	-	-	-	-	-	-	-
Rockingham County (part)	456	32 500	105	302	49	-	314	25 500	147	147	15	5
Groveton CDP, Fairfax County	4 730	42 002	864	1 938	1 667	261	3 609	38 149	793	1 680	1 049	87
Grundy town, Buchanan County	191	40 236	42	101	37	11	105	24 821	53	47	5	-
Halifax town, Halifax County	272	26 538	128	77	62	5	146	21 167	85	57	3	1
Hallwood town, Accomack County	52	20 625	32	15	4	1	40	19 773	26	12	2	-
Hamilton town, Loudoun County	126	53 571	5	46	63	12	126	32 857	38	58	30	-
Hampden Sydney CDP, Prince Edward County	48	29 722	16	9	23	-	26	28 214	11	15	-	-
Hampton city	32 272	31 666	9 641	15 787	6 203	641	21 311	24 578	10 886	8 609	1 659	157
Harrisonburg city	5 429	29 951	2 122	2 176	909	222	3 558	22 910	2 024	1 166	354	14
Haymarket town, Prince William County	265	51 576	38	80	129	18	159	32 917	31	101	22	5
Haysi town, Dickenson County	38	25 000	19	19	-	-	12	15 625	10	2	-	-
Herndon town, Fairfax County	5 646	44 197	1 394	1 715	2 023	514	3 528	35 548	1 136	1 403	869	120
Highland Springs CDP, Henrico County	2 988	33 117	702	1 896	362	28	2 868	25 726	1 339	1 375	154	-
Hillsboro town, Loudoun County	16	60 833	-	3	9	4	15	27 250	3	7	5	-
Hillsville town, Carroll County	442	26 625	169	197	69	7	255	18 194	188	56	11	-
Hollins CDP	2 549	36 326	597	1 303	526	123	2 118	25 599	1 012	969	137	-
Botetourt County (part)	7	23 750	7	-	-	-	68	19 211	40	28	-	-
Roanoke County (part)	2 542	36 367	590	1 303	526	123	2 050	25 712	972	941	137	-
Honaker town, Russell County	140	26 071	67	53	16	4	79	17 386	61	18	-	-
Hopewell city	3 559	30 835	1 044	1 923	533	59	3 135	23 398	1 763	1 136	219	17
Horse Pasture CDP, Henry County	443	25 080	220	176	47	-	301	22 230	178	108	10	5
Huntington CDP, Fairfax County	2 259	43 429	356	956	822	125	1 774	36 563	327	894	496	57
Hurt town, Pittsylvania County	246	29 219	89	126	29	2	225	21 675	138	74	13	-
Hybla Valley CDP, Fairfax County	3 472	34 669	1 048	1 140	903	381	2 541	32 103	824	1 094	527	96
Idylwood CDP, Fairfax County	3 923	50 107	678	1 275	1 616	354	3 131	44 449	534	1 261	1 153	183
Independence town, Grayson County	142	21 058	90	32	16	4	99	16 705	74	21	4	-
Iron Gate town, Alleghany County	78	27 222	31	40	7	-	48	17 500	38	8	2	-
Irvington town, Lancaster County	104	42 500	22	33	25	24	63	25 938	30	20	11	2
Ivor town, Southampton County	71	40 938	15	32	24	-	37	18 750	27	7	3	-
Jarratt town	109	31 319	31	62	14	2	75	30 417	30	33	10	2
Greensville County (part)	68	31 538	16	39	11	2	61	30 417	27	22	10	2
Sussex County (part)	41	30 750	15	23	3	-	14	30 000	3	11	-	-
Jefferson CDP, Fairfax County	6 298	42 776	1 312	2 436	2 163	387	4 935	37 416	1 243	2 134	1 307	251
Jolivue CDP, Augusta County	241	29 313	79	126	36	-	144	25 395	69	61	14	-
Jonesville town, Lee County	141	26 950	51	58	24	8	89	19 297	68	17	4	-
Keller town, Accomack County	21	34 792	3	12	6	-	21	25 938	9	10	2	-

Table 12. **Earnings in 1999 of Full-Time, Year-Round Workers, by Sex: 2000**—Con.

[Data based on a sample (except Tables 65-68). For information on confidentiality protection, coverage, sampling error, and nonsampling error, see Appendix G.
For location of definitions, see "How to Use This Census Report"]

State County Place	Male						Female					
			Earnings in 1999						Earnings in 1999			
	Workers with earnings	Median earnings in 1999 (dollars)	$1 to $24,999 or loss	$25,000 to $49,999	$50,000 to $99,999	$100,000 or more	Workers with earnings	Median earnings in 1999 (dollars)	$1 to $24,999 or loss	$25,000 to $49,999	$50,000 to $99,999	$100,000 or more
PLACE—Con.												
Kenbridge town, Lunenburg County	246	22 083	138	77	28	3	158	18 456	126	28	1	3
Keokee CDP, Lee County	33	22 639	25	-	8	-	17	23 229	17	-	-	-
Keysville town, Charlotte County	108	27 750	36	64	8	-	85	20 625	54	24	3	4
Kilmarnock town	150	30 167	47	76	17	10	120	20 875	77	31	12	-
Lancaster County (part)	137	30 583	38	76	13	10	115	20 938	74	31	10	-
Northumberland County (part)	13	20 417	9	-	4	-	5	19 583	3	-	2	-
La Crosse town, Mecklenburg County	96	23 611	53	36	2	5	80	17 813	69	8	3	-
Lake Barcroft CDP, Fairfax County	1 935	62 882	306	459	730	440	1 433	52 284	215	454	558	206
Lake Monticello CDP, Fluvanna County	1 353	43 319	194	633	471	55	1 087	30 332	363	589	135	-
Lake Ridge CDP, Prince William County	7 470	55 182	667	2 608	3 478	717	5 778	36 726	1 141	2 969	1 589	79
Lakeside CDP, Henrico County	2 445	32 378	632	1 389	398	26	2 044	27 343	784	1 053	191	16
Laurel CDP, Henrico County	3 123	31 495	933	1 574	513	103	2 679	30 158	861	1 511	291	16
Laurel Park CDP, Henry County	169	29 904	47	116	6	-	167	23 363	111	56	-	-
Lawrenceville town, Brunswick County	161	31 583	57	79	19	6	96	18 056	70	24	2	-
Laymantown CDP, Botetourt County	435	43 693	70	188	154	23	317	31 789	80	178	59	-
Lebanon town, Russell County	460	29 583	164	185	102	9	254	23 989	146	89	19	-
Leesburg town, Loudoun County	7 052	51 267	927	2 417	2 758	950	4 650	35 717	1 157	2 358	1 009	126
Lexington city	737	35 288	232	235	198	72	415	26 094	197	186	26	6
Lincolnia CDP, Fairfax County	3 372	39 146	859	1 199	1 036	278	2 271	35 398	750	780	661	80
Linton Hall CDP, Prince William County	2 417	56 073	115	808	1 280	214	1 371	38 771	274	698	353	46
Loch Lomond CDP, Prince William County	825	40 177	204	357	258	6	473	34 402	114	300	59	-
Lorton CDP, Fairfax County	4 043	43 586	548	1 791	1 556	148	2 875	36 694	566	1 455	776	78
Louisa town, Louisa County	271	27 578	108	115	38	10	209	23 188	119	82	8	-
Lovettsville town, Loudoun County	204	49 545	31	73	95	5	149	34 896	40	88	21	-
Low Moor CDP, Alleghany County	78	29 531	26	36	8	8	60	31 750	23	37	-	-
Luray town, Page County	869	30 039	318	433	112	6	645	19 841	405	240	-	-
Lynchburg city	10 449	31 390	3 763	4 284	1 918	484	8 242	22 431	4 710	2 956	514	62
Lyndhurst CDP, Augusta County	286	38 472	66	134	86	-	221	20 640	149	45	27	-
McKenney town, Dinwiddie County	60	32 500	15	28	15	2	78	21 250	54	24	-	-
McLean CDP, Fairfax County	9 158	93 065	418	1 165	3 306	4 269	5 671	60 698	681	1 592	2 168	1 230
Madison town, Madison County	32	34 500	7	21	4	-	31	18 958	20	11	-	-
Madison Heights CDP, Amherst County	2 097	30 340	661	1 065	354	17	1 597	22 009	990	548	59	-
Manassas city	8 208	43 646	1 503	3 310	2 886	509	5 441	30 678	1 727	2 718	924	72
Manassas Park city	2 463	38 643	351	1 391	635	86	1 537	30 942	443	853	218	23
Mantua CDP, Fairfax County	1 371	70 899	103	279	685	304	869	45 184	188	303	303	75
Marion town, Smyth County	1 127	27 960	412	565	123	27	775	22 027	498	226	29	22
Martinsville city	2 265	28 530	868	971	300	126	1 823	21 367	1 078	630	106	9
Massanutten CDP, Rockingham County	485	44 010	84	187	188	26	251	27 596	91	100	60	-
Matoaca CDP, Chesterfield County	493	33 722	74	324	86	9	342	26 071	150	182	10	-
Max Meadows CDP, Wythe County	79	30 156	29	40	-	10	73	20 398	73	-	-	-
Mechanicsville CDP, Hanover County	7 271	41 338	1 034	3 702	2 196	339	5 241	30 217	1 637	2 868	702	34
Melfa town, Accomack County	80	27 500	33	39	3	5	82	20 833	45	36	1	-
Merrifield CDP, Fairfax County	2 809	55 653	346	849	1 275	339	1 762	43 095	330	730	660	42
Merrimac CDP, Montgomery County	254	31 223	70	172	12	-	191	20 547	120	61	10	-
Middleburg town, Loudoun County	103	41 875	27	31	29	16	90	32 708	31	42	16	1
Middletown town, Frederick County	196	30 893	53	114	27	2	178	23 125	98	75	5	-
Mineral town, Louisa County	88	34 375	26	32	28	2	41	24 063	22	19	-	-
Montclair CDP, Prince William County	3 745	60 410	304	982	2 024	435	2 681	39 255	573	1 333	733	42
Monterey town, Highland County	35	36 250	8	18	9	-	23	16 625	17	4	2	-
Montrose CDP, Henrico County	1 272	30 903	378	719	168	7	1 361	24 966	682	646	33	-
Montross town, Westmoreland County	57	33 750	21	15	21	-	65	25 625	32	30	3	-
Mount Crawford town, Rockingham County	35	30 536	13	20	2	-	34	25 000	17	15	2	-
Mount Jackson town, Shenandoah County	322	29 464	106	183	27	6	194	20 417	142	45	7	-
Mount Vernon CDP, Fairfax County	6 063	42 049	1 157	2 360	1 895	651	4 859	33 543	1 350	2 291	1 065	153
Narrows town, Giles County	371	31 806	102	207	47	15	224	22 222	130	91	-	3
Nassawadox town, Northampton County	40	25 000	20	17	3	-	51	23 594	30	21	-	-
New Castle town, Craig County	35	25 625	16	17	2	-	21	19 583	14	7	-	-
Newington CDP, Fairfax County	4 609	58 203	464	1 338	2 298	509	3 549	41 177	749	1 444	1 269	87
New Market town, Shenandoah County	285	29 750	107	114	45	19	212	23 462	114	85	11	2
Newport News city	35 112	31 275	11 547	16 569	6 189	807	24 888	22 310	14 264	9 028	1 493	103
Newsoms town, Southampton County	53	28 125	23	27	3	-	35	18 125	24	7	4	-
Nickelsville town, Scott County	55	21 528	31	16	8	-	45	25 625	22	16	7	-
Nokesville CDP, Prince William County	249	41 875	54	100	83	12	207	27 188	86	83	38	-
Norfolk city	48 145	25 848	22 815	18 514	5 502	1 314	27 782	21 907	16 412	9 216	1 857	297
North Shore CDP, Franklin County	417	34 323	146	119	86	66	219	24 612	114	68	37	-
North Springfield CDP, Fairfax County	1 929	49 590	219	756	840	114	1 340	37 938	331	601	390	18
Norton city	552	30 000	201	246	63	42	410	23 229	222	150	31	7
Oak Level CDP, Henry County	168	26 429	72	80	11	5	135	17 198	93	31	-	11
Oakton CDP, Fairfax County	7 415	62 434	708	1 873	2 903	1 931	5 130	48 096	635	2 013	2 062	420
Occoquan town	121	50 938	4	52	52	13	200	30 833	75	66	56	3
Fairfax County (part)	-	-	-	-	-	-	-	-	-	-	-	-
Prince William County (part)	121	50 938	4	52	52	13	200	30 833	75	66	56	3
Onancock town, Accomack County	237	25 956	112	78	37	10	186	19 250	125	49	12	-
Onley town, Accomack County	95	28 854	33	39	18	5	75	21 964	45	26	4	-
Orange town, Orange County	613	30 439	177	292	130	14	477	19 233	315	144	12	6
Painter town, Accomack County	30	24 167	16	11	3	-	29	20 469	23	6	-	-
Pamplin City town	24	23 125	15	9	-	-	24	17 500	16	7	-	1
Appomattox County (part)	21	21 250	15	6	-	-	21	22 917	13	7	-	1
Prince Edward County (part)	3	36 250	-	3	-	-	3	6 250	3	-	-	-
Parksley town, Accomack County	132	30 909	46	60	25	1	118	21 538	69	40	9	-
Patrick Springs CDP, Patrick County	372	25 404	175	167	25	5	296	21 218	196	83	17	-
Pearisburg town, Giles County	417	30 347	136	230	47	4	328	23 482	181	147	-	-
Pembroke town, Giles County	218	27 419	79	110	25	4	145	22 240	92	50	2	1
Penhook CDP, Franklin County	164	32 778	55	43	57	9	52	23 125	32	20	-	-

Table 12. **Earnings in 1999 of Full-Time, Year-Round Workers, by Sex: 2000**—Con.

[Data based on a sample (except Tables 65-68). For information on confidentiality protection, coverage, sampling error, and nonsampling error, see Appendix G.
For location of definitions, see "How to Use This Census Report"]

State County Place	Male						Female					
			Earnings in 1999						Earnings in 1999			
	Workers with earnings	Median earnings in 1999 (dollars)	$1 to $24,999 or loss	$25,000 to $49,999	$50,000 to $99,999	$100,000 or more	Workers with earnings	Median earnings in 1999 (dollars)	$1 to $24,999 or loss	$25,000 to $49,999	$50,000 to $99,999	$100,000 or more
PLACE—Con.												
Pennington Gap town, Lee County	220	27 885	96	68	51	5	149	18 625	99	45	5	-
Petersburg city	4 922	27 859	1 890	2 298	624	110	4 868	21 882	2 887	1 755	192	34
Phenix town, Charlotte County	25	40 938	7	9	9	-	21	14 063	17	4	-	-
Pimmit Hills CDP, Fairfax County	1 503	42 402	298	611	470	124	1 127	35 750	295	511	303	18
Pocahontas town, Tazewell County	67	22 232	43	24	-	-	29	17 321	23	6	-	-
Poquoson city	2 635	45 284	448	980	1 039	168	1 328	28 310	515	649	136	28
Port Royal town, Caroline County	32	23 571	24	6	-	2	22	19 167	21	-	1	-
Portsmouth city	17 657	30 122	6 344	8 153	2 872	288	12 466	23 375	6 718	4 875	802	71
Pound town, Wise County	170	32 065	58	81	29	2	98	22 143	60	32	5	1
Pulaski town, Pulaski County	1 651	28 054	626	862	115	48	1 099	20 177	745	288	40	26
Purcellville town, Loudoun County	757	50 815	118	253	315	71	476	34 808	117	253	86	20
Quantico town, Prince William County	134	29 615	26	84	24	-	82	23 125	47	16	11	8
Quantico Station CDP	2 063	24 478	1 048	632	350	33	346	20 676	239	100	7	-
Prince William County (part)	1 990	24 589	1 007	606	344	33	339	20 542	232	100	7	-
Stafford County (part)	73	23 125	41	26	6	-	7	21 250	7	-	-	-
Radford city	1 970	33 045	711	811	375	73	1 333	22 298	753	529	42	9
Raven CDP	345	23 080	194	121	30	-	183	19 327	148	35	-	-
Russell County (part)	69	27 768	24	36	9	-	39	23 661	27	12	-	-
Tazewell County (part)	276	21 686	170	85	21	-	144	16 538	121	23	-	-
Remington town, Fauquier County	158	31 250	59	66	27	6	93	20 750	67	16	10	-
Reston CDP, Fairfax County	14 581	70 192	1 543	3 263	6 252	3 523	10 157	45 885	1 539	4 167	3 638	813
Rich Creek town, Giles County	105	31 417	27	66	12	-	75	21 250	52	23	-	-
Richlands town, Tazewell County	648	30 682	199	273	170	6	486	18 670	319	136	31	-
Richmond city	31 720	30 874	11 107	13 319	5 272	2 022	28 855	25 880	13 536	11 739	3 062	518
Ridgeway town, Henry County	121	27 109	47	52	20	2	117	21 146	76	36	3	2
Roanoke city	17 251	28 465	6 922	7 469	2 147	713	14 448	21 591	8 982	4 651	693	122
Rocky Mount town, Franklin County	734	30 947	270	288	152	24	467	22 472	266	174	27	-
Rose Hill CDP, Fairfax County	3 845	53 917	466	1 169	1 788	422	2 704	43 245	500	1 035	1 055	114
Rose Hill CDP, Lee County	46	23 500	26	15	5	-	51	16 583	39	12	-	-
Round Hill town, Loudoun County	121	41 375	27	52	34	8	77	33 304	27	34	13	3
Rural Retreat town, Wythe County	211	27 198	80	120	10	1	201	21 128	136	59	6	-
Rushmere CDP, Isle of Wight County	181	34 750	23	119	30	9	134	21 389	78	56	-	-
Rustburg CDP, Campbell County	190	29 615	79	82	29	-	315	20 536	185	88	42	-
St. Charles town, Lee County	20	24 583	11	9	-	-	12	11 786	8	-	4	-
St. Paul town	145	31 563	54	59	32	-	85	25 313	42	37	6	-
Russell County (part)	35	31 875	14	13	8	-	11	22 917	8	1	2	-
Wise County (part)	110	31 500	40	46	24	-	74	26 875	34	36	4	-
Salem city	4 753	32 472	1 361	2 185	1 009	198	3 727	23 193	2 042	1 414	233	38
Saltville town	435	30 379	157	231	44	3	262	17 717	183	75	4	-
Smyth County (part)	386	30 337	138	216	29	3	213	20 313	134	75	4	-
Washington County (part)	49	30 938	19	15	15	-	49	14 018	49	-	-	-
Sandy Level CDP, Henry County	104	27 969	44	50	10	-	106	19 342	84	22	-	-
Saxis town, Accomack County	41	26 750	17	19	5	-	41	19 250	31	7	3	-
Scottsburg town, Halifax County	28	28 750	13	13	2	-	19	24 583	10	9	-	-
Scottsville town	91	31 369	17	66	6	2	85	22 656	50	30	5	-
Albemarle County (part)	87	31 131	17	66	4	-	75	23 594	42	28	5	-
Fluvanna County (part)	4	85 000	-	-	2	2	10	17 500	8	2	-	-
Selma CDP, Alleghany County	91	31 250	35	39	17	-	34	16 429	28	6	-	-
Seven Corners CDP, Fairfax County	1 779	31 444	584	691	429	75	1 162	30 743	475	361	275	51
Shawsville CDP, Montgomery County	177	32 679	59	90	28	-	206	19 783	157	44	-	5
Shenandoah town, Page County	386	26 105	174	163	49	-	234	20 833	157	67	10	-
Sherando CDP, Augusta County	132	32 500	42	72	9	9	107	23 523	60	36	11	-
Short Pump CDP, Henrico County	31	28 155	10	21	-	-	8	26 250	-	8	-	-
Smithfield town, Isle of Wight County	1 106	40 845	164	537	356	49	878	24 419	449	385	44	-
South Boston town, Halifax County	1 187	28 212	470	452	201	64	927	20 371	659	232	36	-
South Hill town, Mecklenburg County	705	30 128	250	312	98	45	591	21 996	369	191	31	-
Spotsylvania Courthouse CDP, Spotsylvania County	765	42 004	136	326	268	35	508	30 494	139	287	82	-
Springfield CDP, Fairfax County	6 635	45 679	1 317	2 309	2 476	533	4 898	36 075	1 409	2 027	1 331	131
Stanardsville town, Greene County	59	24 583	30	18	11	-	42	18 889	32	10	-	-
Stanley town, Page County	226	24 706	115	102	9	-	179	18 850	137	38	2	2
Stanleytown CDP, Henry County	281	26 164	127	123	26	5	201	17 063	140	47	10	4
Staunton city	4 363	30 153	1 581	2 106	507	169	3 227	22 079	1 896	1 115	176	40
Stephens City town, Frederick County	265	29 432	82	155	24	4	187	22 313	105	74	8	-
Stony Creek town, Sussex County	34	31 667	10	15	2	7	27	21 964	19	8	-	-
Strasburg town, Shenandoah County	903	29 750	282	518	95	8	593	21 755	366	204	16	7
Stuart town, Patrick County	160	29 375	69	62	21	8	105	19 938	79	20	6	-
Stuarts Draft CDP, Augusta County	1 951	32 917	448	1 062	416	25	1 343	26 414	581	640	122	-
Sudley CDP, Prince William County	1 988	46 196	215	898	759	116	1 560	32 038	410	842	300	8
Suffolk city	12 319	35 852	2 790	6 383	2 655	491	8 650	23 777	4 574	3 206	784	86
Sugar Grove CDP, Smyth County	105	21 607	61	38	6	-	69	21 016	51	6	-	12
Surry town, Surry County	52	30 000	14	24	14	-	32	22 500	18	10	2	2
Tangier town, Accomack County	86	19 167	58	23	5	-	31	20 750	22	7	-	2
Tappahannock town, Essex County	344	28 409	140	130	69	5	284	20 431	185	89	8	2
Tazewell town, Tazewell County	557	35 912	159	245	144	9	481	22 664	276	172	24	9
The Plains town, Fauquier County	62	41 250	6	31	16	9	43	33 542	19	16	6	2
Timberlake CDP, Campbell County	2 598	34 577	687	1 304	583	24	1 795	24 343	928	778	83	6
Timberville town, Rockingham County	360	27 230	147	181	24	8	299	19 099	232	67	-	-
Toms Brook town, Shenandoah County	79	27 750	31	42	6	-	45	20 972	30	13	2	-
Triangle CDP, Prince William County	1 269	32 017	365	607	265	32	776	27 722	299	335	142	-
Troutdale town, Grayson County	222	24 258	149	64	5	4	10	16 250	8	2	-	-
Troutville town, Botetourt County	97	26 484	39	42	16	-	72	19 000	53	14	5	-

Table 12. **Earnings in 1999 of Full-Time, Year-Round Workers, by Sex: 2000**—Con.

[Data based on a sample (except Tables 65-68). For information on confidentiality protection, coverage, sampling error, and nonsampling error, see Appendix G.
For location of definitions, see "How to Use This Census Report"]

State County Place	Male						Female					
			Earnings in 1999						Earnings in 1999			
	Workers with earnings	Median earnings in 1999 (dollars)	$1 to $24,999 or loss	$25,000 to $49,999	$50,000 to $99,999	$100,000 or more	Workers with earnings	Median earnings in 1999 (dollars)	$1 to $24,999 or loss	$25,000 to $49,999	$50,000 to $99,999	$100,000 or more
PLACE—Con.												
Tuckahoe CDP, Henrico County	8 969	45 707	1 492	3 288	2 640	1 549	6 169	31 850	1 806	3 093	1 179	91
Tysons Corner CDP, Fairfax County	4 798	69 659	288	1 064	2 198	1 248	3 580	49 321	403	1 406	1 434	337
Union Hall CDP, Franklin County	241	44 226	54	86	58	43	161	26 797	69	78	14	-
Urbanna town, Middlesex County	90	33 214	25	40	14	11	83	28 375	33	39	8	3
Vansant CDP, Buchanan County	145	28 068	54	58	33	-	116	20 714	70	32	14	-
Verona CDP, Augusta County	901	29 053	336	449	110	6	608	21 812	403	169	36	-
Victoria town, Lunenburg County	256	26 797	105	135	10	6	171	17 054	128	43	-	-
Vienna town, Fairfax County	3 380	62 733	264	889	1 645	582	2 262	39 563	519	902	736	105
Villa Heights CDP, Henry County	175	21 488	106	69	-	-	92	17 300	79	13	-	-
Vinton town, Roanoke County	1 570	27 070	655	765	146	4	1 376	22 950	729	550	88	9
Virgilina town, Halifax County	40	30 625	12	26	2	-	10	28 125	4	4	2	-
Virginia Beach city	96 656	33 756	26 471	45 313	19 681	5 191	62 340	25 979	29 101	26 838	5 691	710
Wachapreague town, Accomack County	46	30 313	17	23	4	2	38	21 563	25	13	-	-
Wakefield town, Sussex County	156	26 429	70	59	24	3	119	21 595	80	36	3	-
Warrenton town, Fauquier County	1 301	40 405	285	573	362	81	994	31 689	246	573	145	30
Warsaw town, Richmond County	175	40 052	34	87	31	23	121	23 661	68	46	7	-
Washington town, Rappahannock County	31	40 417	13	5	9	4	31	19 063	19	2	9	1
Waverly town, Sussex County	378	27 414	161	160	51	6	306	21 279	197	97	12	-
Waynesboro city	3 511	30 943	1 053	1 776	539	143	2 645	22 185	1 549	904	185	7
Weber City town, Scott County	196	33 958	71	97	28	-	179	21 726	109	58	12	-
West Gate CDP, Prince William County	1 764	32 180	544	828	379	13	1 097	26 043	488	501	108	-
Westlake Corner CDP, Franklin County	195	33 686	70	93	12	20	130	22 778	73	31	26	-
West Point town, King William County	574	40 071	148	234	165	27	406	24 702	208	138	54	6
West Springfield CDP, Fairfax County	6 558	61 953	565	1 687	3 386	920	4 876	40 380	846	2 232	1 638	160
Weyers Cave CDP, Augusta County	269	31 299	89	134	41	5	141	22 132	84	43	14	-
White Stone town, Lancaster County	48	31 500	18	20	4	6	32	22 000	22	4	4	2
Williamsburg city	1 497	28 625	620	500	243	134	1 008	26 840	426	426	97	59
Winchester city	4 736	30 013	1 738	1 981	682	335	3 335	24 857	1 679	1 350	249	57
Windsor town, Isle of Wight County	217	34 205	49	117	41	10	142	25 000	71	65	6	-
Wise town, Wise County	574	30 170	226	186	144	18	340	21 389	218	94	23	5
Wolf Trap CDP, Fairfax County	3 307	97 383	119	365	1 227	1 596	1 607	53 306	243	437	604	323
Woodbridge CDP, Prince William County	7 154	35 538	1 932	3 307	1 803	112	4 876	28 587	1 939	2 248	667	22
Woodlawn CDP, Carroll County	544	24 942	273	246	14	11	364	18 991	295	60	9	-
Woodstock town, Shenandoah County	567	25 616	267	235	65	-	488	22 115	300	182	6	-
Wyndham CDP, Henrico County	1 483	93 839	59	226	502	696	798	44 911	63	427	243	65
Wytheville town, Wythe County	1 311	28 160	550	542	152	67	969	21 282	619	303	37	10
Yorkshire CDP, Prince William County	1 658	37 854	417	761	467	13	940	27 705	390	455	95	-
Yorktown CDP, York County	39	26 964	14	20	5	-	34	16 923	20	14	-	-

Table 13. **Household Income in 1999: 2000**

[Data based on a sample (except Tables 65-68). For information on confidentiality protection, coverage, sampling error, and nonsampling error, see Appendix G.
For location of definitions, see "How to Use This Census Report"]

State County County Subdivision Place	Total households	Median income in 1999 (dollars)	Household income in 1999: Less than $10,000	$10,000 to $24,999	$25,000 to $49,999	$50,000 to $74,999	$75,000 to $99,999	$100,000 to $149,999	$150,000 to $199,999	$200,000 or more	Percent of households with income in 1999 of $100,000 or more
The State	**2 700 335**	**46 677**	**214 076**	**450 480**	**771 503**	**549 412**	**307 107**	**254 948**	**80 046**	**72 763**	**15.1**
Accomack County	15 270	30 250	2 186	4 138	5 190	2 238	793	515	65	145	4.7
District 1	2 061	28 514	242	618	703	232	111	121	8	26	7.5
Chincoteague town	2 061	28 514	242	618	703	232	111	121	8	26	7.5
District 2	2 376	31 578	247	555	989	329	156	82	6	12	4.2
Hallwood town	111	29 861	7	38	43	12	7	4	-	-	3.6
Saxis town	165	18 125	41	65	25	18	10	6	-	-	3.6
Tangier town	231	26 607	29	82	53	44	4	2	6	11	8.2
District 3	1 929	23 799	354	635	608	269	32	31	-	-	1.6
District 4	1 406	29 300	175	412	506	210	57	38	2	6	3.3
Bloxom town	150	25 000	24	51	55	8	10	-	-	2	1.3
Parksley town	341	35 313	17	106	111	65	22	14	2	4	5.9
District 5	1 356	25 301	302	366	455	164	33	30	-	6	2.7
District 6	1 487	32 044	201	363	495	264	71	66	11	16	6.3
Accomac town	194	37 500	23	30	72	34	20	8	2	5	7.7
District 7	1 552	35 833	195	369	437	273	149	57	29	43	8.3
Onancock town	632	28 214	105	170	198	84	51	14	7	3	3.8
Onley town	220	36 750	25	42	85	44	8	13	-	3	7.3
District 8	1 610	32 000	230	407	570	235	89	47	9	23	4.9
Keller town	78	25 500	7	31	23	8	6	-	-	3	3.8
Melfa town	185	37 361	11	51	64	43	9	2	-	5	3.8
Wachapreague town	119	36 625	14	22	51	23	1	6	2	-	6.7
District 9	1 493	31 168	240	413	427	262	95	43	-	13	3.8
Belle Haven town (part)	189	34 625	21	43	77	39	7	2	-	-	1.1
Painter town	107	19 583	19	43	23	18	4	-	-	-	-
Albemarle County	31 916	50 749	1 976	4 545	9 168	6 466	4 243	3 231	1 102	1 185	17.3
Jack Jouett district	4 432	41 074	460	784	1 393	671	461	322	183	158	15.0
Rio district	5 516	44 087	385	1 055	1 674	1 148	648	462	74	70	11.0
Rivanna district	7 203	59 767	335	780	1 846	1 577	1 215	805	359	286	20.1
Samuel Miller district	4 368	71 348	195	479	843	794	678	743	223	413	31.6
Scottsville district	5 471	44 724	314	855	1 934	1 230	603	393	71	71	9.8
Scottsville town (part)	272	30 694	37	78	102	33	11	11	-	-	4.0
White Hall district	4 926	52 054	287	592	1 478	1 046	638	506	192	187	18.0
Crozet CDP	979	46 275	33	157	355	210	159	39	26	-	6.6
Alleghany County	5 145	38 545	410	1 171	1 601	1 265	400	192	55	51	5.8
Boiling Spring district	1 106	35 921	91	235	403	248	66	35	21	7	5.7
Clifton district	1 179	34 447	96	357	361	260	64	27	7	7	3.5
Iron Gate town	201	26 094	27	70	64	29	9	-	-	2	1.0
Covington district	654	34 052	78	159	200	143	48	11	7	8	4.0
Falling Spring district	1 329	45 912	77	251	373	429	109	58	14	18	6.8
Jackson River district	877	45 313	68	169	264	185	113	61	6	11	8.9
Low Moor CDP	145	40 083	16	34	47	19	21	8	-	-	5.5
Selma CDP	193	31 250	6	86	54	47	-	-	-	-	-
Amelia County	4 240	40 252	262	826	1 566	893	373	236	36	48	7.5
District 1	963	36 384	89	195	408	174	52	38	7	-	4.7
District 2	708	42 742	34	157	223	167	82	30	9	6	6.4
District 3	834	42 727	55	183	261	213	73	18	10	21	5.9
District 4	910	42 660	18	164	350	200	88	80	10	-	9.9
District 5	825	39 267	66	127	324	139	78	70	-	21	11.0
Amherst County	11 928	37 393	1 125	2 689	4 161	2 411	905	446	109	82	5.3
District 1	2 506	35 250	317	567	866	507	192	33	18	6	2.3
Madison Heights CDP (part)	595	26 550	120	162	185	86	36	6	-	-	1.0
District 2	2 410	36 264	258	576	738	419	213	132	44	30	8.5
Amherst town	912	33 000	137	237	252	151	77	32	12	14	6.4
District 3	2 413	45 205	132	342	844	646	242	159	23	25	8.6
District 4	2 243	40 130	171	455	919	456	182	31	16	13	2.7
Madison Heights CDP (part)	1 517	40 866	81	314	643	281	155	23	7	13	2.8
District 5	2 356	29 112	247	749	794	383	76	91	8	8	4.5
Madison Heights CDP (part)	2 356	29 112	247	749	794	383	76	91	8	8	4.5
Appomattox County	5 331	36 507	653	1 141	1 761	1 076	435	167	17	81	5.0
Clover Hill district	1 389	35 250	152	322	450	270	100	63	11	21	6.8
Appomattox town (part)	82	28 333	18	18	12	9	17	3	5	-	9.8
Pamplin City town (part)	67	28 250	9	18	22	8	6	-	-	4	6.0
Southside district	2 470	37 303	354	468	833	485	226	66	-	38	4.2
Appomattox town (part)	618	23 571	136	185	206	55	22	6	-	8	2.3
Stonewall district	1 472	37 132	147	351	478	321	109	38	6	22	4.5
Arlington County	86 474	63 001	4 485	7 765	20 214	18 604	12 292	13 327	5 062	4 725	26.7
Arlington	86 474	63 001	4 485	7 765	20 214	18 604	12 292	13 327	5 062	4 725	26.7
Arlington CDP	86 474	63 001	4 485	7 765	20 214	18 604	12 292	13 327	5 062	4 725	26.7
Augusta County	24 857	43 045	1 481	4 656	8 536	5 846	2 343	1 491	263	241	8.0
Beverley Manor district	3 716	36 575	250	845	1 493	716	215	148	21	28	5.3
Jolivue CDP	568	27 672	71	172	216	80	5	13	11	-	4.2
Stuarts Draft CDP (part)	484	36 667	53	82	246	96	-	-	-	7	1.4
Verona CDP (part)	1 377	36 904	-	350	579	261	145	32	10	-	3.1
Middle River district	3 409	42 156	223	630	1 180	804	329	204	22	17	7.1
Crimora CDP	733	30 430	73	192	313	100	18	31	6	-	5.0
Dooms CDP (part)	11	57 292	-	-	-	6	5	-	-	-	-
Grottoes town (part)	-	-	-	-	-	-	-	-	-	-	(X)
Weyers Cave CDP (part)	465	40 216	38	115	156	97	26	28	-	5	7.1
North River district	3 511	46 084	152	623	1 189	821	349	257	69	51	10.7
Verona CDP (part)	158	28 500	10	55	79	8	6	-	-	-	-
Weyers Cave CDP (part)	7	11 250	-	7	-	-	-	-	-	-	-
Pastures district	3 014	36 922	260	703	1 032	648	240	98	11	22	4.3
Craigsville town	412	27 500	58	129	149	52	6	8	4	6	4.4
Riverheads district	3 399	43 940	192	544	1 235	859	280	204	38	47	8.5
Greenville CDP	233	44 313	10	43	86	58	26	-	-	10	4.3
Stuarts Draft CDP (part)	340	42 841	-	86	103	67	57	27	-	-	7.9
South River district	3 866	47 614	169	663	1 206	1 110	445	245	21	7	7.1
Lyndhurst CDP (part)	543	45 212	32	106	190	108	74	33	-	-	6.1
Sherando CDP (part)	253	38 170	17	70	95	62	-	9	-	-	3.6

Table 13. **Household Income in 1999: 2000**—Con.

[Data based on a sample (except Tables 65-68). For information on confidentiality protection, coverage, sampling error, and nonsampling error, see Appendix G.
For location of definitions, see "How to Use This Census Report"]

State County County Subdivision Place	Total households	Median income in 1999 (dollars)	Household income in 1999: Less than $10,000	$10,000 to $24,999	$25,000 to $49,999	$50,000 to $74,999	$75,000 to $99,999	$100,000 to $149,999	$150,000 to $199,999	$200,000 or more	Percent of households with income in 1999 of $100,000 or more
Augusta County—Con.											
South River district—Con.											
Stuarts Draft CDP (part)	2 327	49 564	104	344	727	721	276	145	10	-	6.7
Wayne district	3 942	48 038	235	648	1 201	888	485	335	81	69	12.3
Dooms CDP (part)	512	31 466	31	163	202	81	14	-	5	16	4.1
Fishersville CDP	1 823	49 322	146	279	512	426	205	189	30	36	14.0
Lyndhurst CDP (part)	58	44 375	-	8	22	11	9	-	8	-	13.8
Sherando CDP (part)	-	-	-	-	-	-	-	-	-	-	(X)
Bath County	2 053	35 013	213	377	799	397	136	64	8	59	6.4
Cedar Creek district	398	37 632	48	70	171	69	17	8	-	15	5.8
Millboro district	391	35 398	24	65	174	63	32	14	-	19	8.4
Valley Springs district	407	45 156	35	112	90	120	25	11	-	14	6.1
Warm Springs district	406	32 946	49	55	179	51	42	19	-	11	7.4
Williamsville district	451	35 302	57	75	185	94	20	12	8	-	4.4
Bedford County	23 798	43 136	1 664	4 142	7 971	5 241	2 501	1 508	386	385	9.6
Blue Ridge district	5 689	39 137	330	1 219	2 255	1 179	407	189	92	18	5.3
Center district	3 371	41 890	263	694	1 029	817	347	161	6	54	6.6
Jefferson district	7 019	57 967	357	723	1 874	1 650	1 166	861	194	194	17.8
Forest CDP	3 149	55 089	118	275	1 015	633	514	439	94	61	18.9
Lakes district	4 864	38 045	409	1 016	1 717	1 069	348	180	51	74	6.3
Peaks district	2 855	38 533	305	490	1 096	526	233	117	43	45	7.2
Bland County	2 555	30 397	350	667	827	449	112	114	6	30	5.9
Mechanicsburg district	686	30 294	99	183	218	137	26	23	-	-	3.4
Rocky Gap district	967	31 005	82	284	337	147	43	44	6	24	7.7
Seddon district	613	30 170	94	152	153	140	37	31	-	6	6.0
Sharon district	289	27 337	75	48	119	25	6	16	-	-	5.5
Botetourt County	11 662	48 731	696	1 982	3 322	2 934	1 463	834	213	218	10.8
Amsterdam district	2 445	59 942	82	327	557	633	355	295	114	82	20.1
Cloverdale CDP (part)	95	22 009	8	45	27	7	-	8	-	-	8.4
Daleville CDP	524	65 278	6	36	84	182	112	65	15	24	19.8
Hollins CDP (part)	81	42 132	10	7	26	27	11	-	-	-	-
Blue Ridge district	2 033	57 250	78	275	516	575	340	181	15	53	12.2
Blue Ridge CDP (part)	1 224	59 457	60	160	296	360	183	113	15	37	13.5
Laymantown CDP	690	58 571	18	82	171	184	151	68	-	16	12.2
Buchanan district	2 169	37 176	210	449	801	449	146	67	17	30	5.3
Buchanan town	524	32 500	46	139	201	88	34	14	2	-	3.1
Fincastle district	2 032	38 879	148	466	705	411	182	100	6	14	5.9
Fincastle town	133	33 438	5	37	34	24	21	10	-	2	9.0
Valley district	2 983	51 983	178	465	743	866	440	191	61	39	9.8
Blue Ridge CDP (part)	34	19 444	10	9	-	15	-	-	-	-	-
Cloverdale CDP (part)	1 026	54 250	72	136	240	250	190	52	57	29	13.5
Troutville town	182	37 778	13	38	78	29	21	2	1	-	1.6
Brunswick County	6 262	31 288	1 077	1 465	2 058	1 061	364	144	47	46	3.8
Meherrin district	1 516	30 060	273	360	578	181	91	24	3	6	2.2
Brodnax town (part)	133	24 911	29	38	39	16	8	-	3	-	2.3
Powellton district	818	32 216	125	212	227	161	33	33	27	-	7.3
Red Oak district	1 171	26 951	203	331	305	194	100	21	-	17	3.2
Alberta town	131	27 361	21	36	41	24	8	-	-	1	0.8
Sturgeon district	877	37 275	104	148	368	169	45	35	1	7	4.9
Totaro district	1 880	30 133	372	414	580	356	95	31	16	16	3.4
Lawrenceville town	376	28 594	63	105	106	67	12	14	9	-	6.1
Buchanan County	10 496	22 213	2 163	3 512	3 030	1 124	412	173	28	54	2.4
Garden district	1 491	21 723	293	519	423	166	56	28	6	-	2.3
Hurricane district	1 523	21 790	330	531	375	199	48	13	-	27	2.6
Knox district	1 501	17 424	356	595	377	119	35	19	-	-	1.3
North Grundy district	1 603	22 215	292	593	383	171	116	26	10	12	3.0
Grundy town (part)	75	44 583	11	12	22	17	4	7	-	2	12.0
Prater district	1 421	24 906	336	376	503	134	31	41	-	-	2.9
Vansant CDP (part)	101	29 464	23	6	51	12	9	-	-	-	-
Rock Lick district	1 603	23 862	294	533	538	171	54	8	5	-	0.8
South Grundy district	1 354	26 894	262	365	431	164	72	38	7	15	4.4
Grundy town (part)	334	36 250	58	76	86	60	25	16	7	6	8.7
Vansant CDP (part)	324	24 643	79	84	82	47	32	-	-	-	-
Buckingham County	5 312	29 882	730	1 501	1 745	803	300	176	37	20	4.4
Curdsville No. 2 district	786	32 368	119	169	257	146	61	23	11	-	4.3
Dillwyn town	186	19 167	58	54	35	23	13	3	-	-	1.6
Francisco No. 3 district	868	28 158	122	277	218	139	74	31	7	-	4.4
Gold Hill No. 7 district	374	21 611	48	175	97	34	11	-	-	9	2.4
James River No. 5 district	855	27 480	136	228	346	82	38	25	-	-	2.9
Marshall No. 1 district	767	35 655	118	174	268	136	45	24	-	2	3.4
Maysville No. 4 district	843	29 388	73	283	288	100	51	37	11	-	5.7
Slate River No. 6 district	819	32 061	114	195	271	166	20	36	8	9	6.5
Campbell County	20 653	37 280	1 987	4 559	6 963	4 335	1 631	906	162	110	5.7
Alta Vista district	2 965	31 811	404	752	942	442	204	191	20	10	7.5
Altavista town	1 498	31 818	218	358	507	219	97	82	7	10	6.6
Brookneal district	2 585	31 352	395	648	850	471	132	66	15	8	3.4
Brookneal town	525	25 938	83	172	158	78	19	12	2	1	2.9
Concord district	3 078	36 250	365	596	1 219	566	232	72	28	-	3.2
Rustburg district	2 847	39 125	221	685	820	651	268	149	31	22	7.1
Rustburg CDP	482	31 797	52	114	160	111	23	22	-	-	4.6
Seneca district	3 092	37 521	278	725	977	692	212	159	14	35	6.7
Timberlake CDP (part)	62	42 917	7	-	37	10	8	-	-	-	-
Sunburst district	3 237	38 227	198	750	1 077	792	282	102	36	-	4.3
Timberlake CDP (part)	1 678	37 905	95	400	567	423	129	49	15	-	3.8
Timberlake district	2 849	45 667	126	403	1 078	721	301	167	18	35	7.7
Timberlake CDP (part)	2 849	45 667	126	403	1 078	721	301	167	18	35	7.7
Caroline County	8 025	39 845	541	1 605	2 755	1 761	791	423	75	74	7.1
Bowling Green district	1 622	37 576	110	351	528	364	146	94	14	15	7.6
Bowling Green town (part)	349	32 188	53	91	95	44	29	31	4	2	10.6

Table 13. **Household Income in 1999: 2000**—Con.

[Data based on a sample (except Tables 65-68). For information on confidentiality protection, coverage, sampling error, and nonsampling error, see Appendix G.
For location of definitions, see "How to Use This Census Report"]

State County County Subdivision Place	Total households	Median income in 1999 (dollars)	Household income in 1999: Less than $10,000	$10,000 to $24,999	$25,000 to $49,999	$50,000 to $74,999	$75,000 to $99,999	$100,000 to $149,999	$150,000 to $199,999	$200,000 or more	Percent of households with income in 1999 of $100,000 or more
Caroline County—Con.											
Madison district	2 171	45 485	97	381	703	515	297	113	45	20	8.2
Mattaponi district	1 395	37 231	126	302	475	300	108	73	7	4	6.0
Bowling Green town (part)	40	35 000	1	10	12	12	3	2	-	-	5.0
Port Royal district	1 391	39 321	77	257	592	272	117	43	6	27	5.5
Port Royal town	80	31 429	12	20	29	14	-	5	-	-	6.3
Reedy Church district	1 446	38 235	131	314	457	310	123	100	3	8	7.7
Carroll County	12 188	30 597	1 693	3 326	4 391	1 882	473	223	72	128	3.5
Fancy Gap district	2 023	25 964	341	630	707	213	64	53	-	15	3.4
Cana CDP	547	27 625	79	183	179	63	26	9	-	8	3.1
Fancy Gap CDP (part)	9	102 264	-	-	-	-	-	9	-	-	100.0
Laurel Fork district	1 998	35 031	168	591	598	403	85	63	33	57	7.7
Fancy Gap CDP (part)	62	21 389	15	20	-	27	-	-	-	-	-
Hillsville town (part)	196	37 000	4	57	49	44	8	27	3	4	17.3
Pine Creek district	1 509	28 766	192	447	502	229	98	22	4	15	2.7
Hillsville town (part)	259	30 673	34	61	85	45	21	9	4	-	5.0
Piper Gap district	3 204	30 936	468	788	1 279	455	127	41	24	22	2.7
Fancy Gap CDP (part)	26	21 667	9	6	6	5	-	-	-	-	-
Hillsville town (part)	306	21 739	74	95	73	47	14	-	3	-	1.0
Woodlawn CDP (part)	355	26 642	65	79	154	24	6	16	6	5	7.6
Sulphur Springs district	3 454	31 140	524	870	1 305	582	99	44	11	19	2.1
Hillsville town (part)	456	21 034	119	137	130	64	-	6	-	-	1.3
Woodlawn CDP (part)	549	39 458	54	126	235	106	21	-	7	-	1.3
Charles City County	2 669	42 745	253	490	824	625	287	142	25	23	7.1
Chickahominy district	883	41 691	78	193	263	205	100	36	-	8	5.0
Harrison district	911	42 768	88	167	296	195	102	33	19	11	6.9
Tyler district	875	43 650	87	130	265	225	85	73	6	4	9.5
Charlotte County	4 954	28 929	782	1 377	1 704	706	218	86	48	33	3.4
Bacon district	1 095	29 114	175	294	422	141	36	27	-	-	2.5
Central district	693	26 107	132	199	244	62	26	19	2	9	4.3
Drakes Branch town	211	25 583	44	58	63	23	12	6	2	3	5.2
Madison district	933	31 723	101	243	342	180	41	11	7	8	2.8
Charlotte Court House town (part)	50	31 250	6	16	13	4	-	6	2	3	22.0
Midway district	340	26 389	53	112	66	65	44	-	-	-	-
Roanoke district	739	26 823	129	223	218	110	41	5	12	1	2.4
Charlotte Court House town (part)	49	31 250	5	14	17	7	2	4	-	-	8.2
Phenix town	72	30 000	6	23	25	9	7	1	-	1	2.8
Walton district	1 154	28 171	192	306	412	148	30	24	27	15	5.7
Charlotte Court House town (part)	47	41 875	-	14	12	3	7	-	5	6	23.4
Keysville town	330	25 750	61	101	101	43	7	11	2	4	5.2
Chesterfield County	93 807	58 537	2 915	9 712	25 440	23 971	15 038	11 489	2 853	2 389	17.8
Bermuda district	19 361	51 875	969	2 945	5 237	4 626	2 952	1 973	390	269	13.6
Bellwood CDP	2 350	34 433	249	564	758	495	171	84	9	20	4.8
Bensley CDP (part)	1 889	29 367	156	636	679	326	47	45	-	-	2.4
Chester CDP (part)	6 286	54 218	286	792	1 731	1 598	1 045	674	85	75	13.3
Chesterfield Court House CDP (part)	18	100 373	-	-	-	-	8	10	-	-	55.6
Clover Hill district	16 926	61 269	458	1 304	4 512	4 643	2 737	2 283	530	459	19.3
Dale district	17 266	51 074	375	1 910	6 062	4 749	2 618	1 301	128	123	9.0
Bensley CDP (part)	374	40 405	13	109	134	88	25	5	-	-	1.3
Chesterfield Court House CDP (part)	917	52 179	19	67	342	289	146	54	-	-	5.9
Matoaca district	22 435	61 086	680	2 031	5 689	6 097	3 781	2 907	804	446	18.5
Chester CDP (part)	473	24 519	114	125	52	84	82	16	-	-	3.4
Chesterfield Court House CDP (part)	209	51 172	5	13	79	74	22	16	-	-	7.7
Ettrick CDP	1 541	38 470	164	310	556	326	113	59	13	-	4.7
Matoaca CDP	874	50 000	57	113	267	282	62	61	27	5	10.6
Midlothian district	17 819	69 508	433	1 522	3 940	3 856	2 950	3 025	1 001	1 092	28.7
Bon Air CDP	6 331	57 493	161	708	1 738	1 662	1 119	610	187	146	14.9
Clarke County	4 950	51 601	336	641	1 377	1 231	617	526	130	92	15.1
Berryville district	865	36 328	103	163	310	140	78	68	3	-	8.2
Berryville town (part)	865	36 328	103	163	310	140	78	68	3	-	8.2
Buckmarsh district	1 021	56 055	66	101	275	286	128	120	26	19	16.2
Berryville town (part)	127	46 250	11	12	43	23	16	22	-	-	17.3
Millwood district	1 007	60 550	37	132	255	240	145	142	25	31	19.7
Boyce town (part)	42	38 750	3	14	9	13	3	-	-	-	-
Russell district	1 136	54 167	56	127	289	367	144	115	31	7	13.5
Berryville town (part)	237	48 194	16	62	47	55	13	34	10	-	18.6
White Post district	921	51 602	74	118	248	198	122	81	45	35	17.5
Boyce town (part)	102	50 357	8	8	34	29	21	-	2	-	2.0
Craig County	2 063	37 314	146	533	784	390	107	76	17	10	5.0
Craig City district	404	33 542	13	118	199	52	22	-	-	-	-
Craig Creek district	392	44 815	22	61	138	89	42	32	8	-	10.2
New Castle district	458	26 944	71	137	154	84	4	5	-	3	1.7
New Castle town	82	26 250	10	30	30	10	2	-	-	-	-
Potts Mountain district	364	29 700	39	90	151	84	-	-	-	-	-
Simmonsville district	445	43 491	1	127	142	81	39	39	9	7	12.4
Culpeper County	12 151	45 290	760	2 257	3 674	2 735	1 457	921	198	149	10.4
Catalpa district	1 509	49 591	44	273	447	304	263	133	45	-	11.8
Cedar Mountain district	1 580	47 905	59	255	507	406	145	137	7	64	13.2
East Fairfax district	1 820	35 128	190	469	608	347	139	60	-	7	3.7
Culpeper town (part)	1 820	35 128	190	469	608	347	139	60	-	7	3.7
Jefferson district	2 110	63 186	59	194	487	586	385	324	39	36	18.9
Salem district	1 690	46 000	152	233	516	371	211	137	53	17	12.2
Stevensburg district	1 742	40 287	128	404	554	337	198	69	34	18	6.9
Culpeper town (part)	436	25 625	69	146	80	78	48	15	-	-	3.4
West Fairfax district	1 700	39 444	128	429	555	384	116	61	20	7	5.2
Culpeper town (part)	1 700	39 444	128	429	555	384	116	61	20	7	5.2
Cumberland County	3 512	31 816	445	890	1 182	614	253	124	-	4	3.6
District 1	593	38 456	58	96	265	114	51	9	-	-	1.5
District 2	760	33 750	90	223	193	155	53	46	-	-	6.1
District 3	665	29 708	69	197	253	79	58	9	-	-	1.4

Table 13. **Household Income in 1999: 2000**—Con.

[Data based on a sample (except Tables 65-68). For information on confidentiality protection, coverage, sampling error, and nonsampling error, see Appendix G.
For location of definitions, see "How to Use This Census Report"]

State County County Subdivision Place	Total households	Median income in 1999 (dollars)	Household income in 1999: Less than $10,000	$10,000 to $24,999	$25,000 to $49,999	$50,000 to $74,999	$75,000 to $99,999	$100,000 to $149,999	$150,000 to $199,999	$200,000 or more	Percent of households with income in 1999 of $100,000 or more
Cumberland County—Con.											
District 4	663	34 250	80	139	238	126	54	26	-	-	3.9
District 5	831	26 195	148	235	233	140	37	34	-	4	4.6
Farmville town (part)	258	21 111	59	92	64	29	-	10	-	4	5.4
Dickenson County	6 742	23 431	1 291	2 284	2 120	711	197	78	29	32	2.1
Clintwood district	1 459	22 894	305	486	411	163	51	14	27	2	2.9
Clinchco town (part)	-	-	-	-	-	-	-	-	-	-	(X)
Clintwood town (part)	358	22 600	84	119	88	31	18	9	7	2	5.0
Ervinton district	1 238	21 231	335	351	375	111	31	19	2	14	2.8
Clinchco town (part)	190	18 393	52	72	41	18	4	3	-	-	1.6
Kenady district	1 445	25 181	222	494	488	186	41	6	-	8	1.0
Sand Lick district	1 170	21 966	172	508	344	100	28	16	-	2	1.5
Haysi town (part)	83	25 781	9	30	30	12	-	2	-	-	2.4
Willis district	1 430	25 417	257	445	502	151	46	23	-	6	2.0
Clintwood town (part)	290	22 738	60	104	61	37	15	7	-	6	4.5
Haysi town (part)	-	-	-	-	-	-	-	-	-	-	(X)
Dinwiddie County	9 105	41 582	815	1 599	2 953	2 206	869	475	74	114	7.3
District 1	1 893	45 786	179	296	539	537	203	108	25	6	7.3
District 2	1 854	41 929	132	311	666	409	170	127	23	16	9.0
District 3	2 242	38 760	183	411	854	522	186	63	14	9	3.8
District 4	1 558	45 219	171	321	385	368	147	102	11	53	10.7
District 5	1 558	41 157	150	260	509	370	163	75	1	30	6.8
McKenney town	156	34 583	19	41	42	28	12	11	1	2	9.0
Essex County	3 981	37 395	379	893	1 323	842	298	196	28	22	6.2
Central district	996	41 285	68	213	323	234	77	47	19	15	8.1
North district	899	34 599	100	196	301	209	38	50	5	-	6.1
South district	987	37 813	110	218	316	199	92	52	-	-	5.3
Town district	1 099	36 332	101	266	383	200	91	47	4	7	5.3
Tappahannock town	843	33 688	80	230	281	155	50	36	4	7	5.6
Fairfax County	351 279	81 050	9 203	20 736	59 679	70 343	59 372	73 759	31 718	26 469	37.6
Braddock district	30 655	83 008	614	1 560	4 883	6 222	5 809	7 744	2 536	1 287	37.7
Annandale CDP (part)	8 167	66 902	307	617	1 849	1 842	1 303	1 520	427	302	27.5
Burke CDP (part)	5 624	90 270	78	249	791	1 065	1 039	1 456	644	302	42.7
North Springfield CDP	3 259	73 062	29	229	653	772	546	778	196	56	31.6
Springfield CDP (part)	451	77 643	12	24	92	74	132	52	36	29	25.9
West Springfield CDP (part)	2 471	95 669	31	62	220	470	530	827	203	128	46.9
Dranesville district	36 118	104 804	534	1 682	4 145	5 170	5 466	7 914	4 265	6 942	52.9
Great Falls CDP	2 815	159 695	26	72	132	214	279	594	372	1 126	74.3
Herndon town	6 975	72 912	206	501	1 377	1 482	1 310	1 503	332	264	30.1
Idylwood CDP (part)	268	66 875	7	12	41	79	77	34	12	6	19.4
McLean CDP (part)	14 382	121 138	219	651	1 246	1 607	1 957	3 177	2 043	3 482	60.5
Pimmit Hills CDP	2 277	63 028	17	196	565	612	394	330	132	31	21.7
Reston CDP (part)	-	-	-	-	-	-	-	-	-	-	(X)
Wolf Trap CDP (part)	863	124 468	9	23	68	95	152	172	149	195	59.8
Hunter Mill district	42 429	87 882	1 163	2 426	6 256	7 535	6 961	9 233	4 726	4 129	42.6
Oakton CDP (part)	1 314	82 424	17	95	218	285	173	257	153	116	40.0
Reston CDP (part)	23 346	80 018	739	1 630	3 906	4 445	3 874	4 605	2 296	1 851	37.5
Tysons Corner CDP (part)	1 736	88 572	196	140	172	266	182	266	262	252	44.9
Vienna town (part)	5 304	85 253	73	225	932	999	1 007	1 207	481	380	39.0
Wolf Trap CDP (part)	3 723	137 855	23	92	213	314	428	1 013	736	904	71.3
Lee district	42 200	67 959	1 363	3 103	9 052	10 477	7 611	7 328	2 200	1 066	25.1
Franconia CDP	13 361	78 946	211	398	2 022	3 490	3 078	2 894	878	390	31.2
Groveton CDP (part)	6 630	58 967	281	705	1 700	1 531	1 002	942	330	139	21.3
Hybla Valley CDP (part)	1 987	34 055	269	425	618	413	165	66	16	15	4.9
Mount Vernon CDP (part)	6 482	50 459	262	761	2 166	1 703	863	605	80	42	11.2
Newington CDP (part)	707	72 847	38	26	129	176	81	162	68	27	36.4
Rose Hill CDP	5 603	80 815	95	275	924	1 227	1 023	1 336	471	252	36.7
Springfield CDP (part)	7 430	70 302	207	513	1 493	1 937	1 399	1 323	357	201	25.3
Mason district	36 972	63 763	1 723	3 719	8 351	8 002	5 335	5 909	2 241	1 692	26.6
Annandale CDP (part)	8 979	77 646	384	616	1 482	1 840	1 489	1 953	695	520	35.3
Bailey's Crossroads CDP	8 538	51 650	485	1 167	2 423	2 052	1 046	891	231	243	16.0
Jefferson CDP (part)	4 458	65 518	75	368	1 148	975	732	764	236	160	26.0
Lake Barcroft CDP	3 652	83 593	90	245	616	666	484	715	434	402	42.5
Lincolnia CDP	5 169	64 148	198	569	1 169	1 113	800	807	305	208	25.5
Mantua CDP (part)	248	135 454	-	18	-	37	10	94	72	17	73.8
Seven Corners CDP	3 281	44 579	360	502	935	714	372	245	118	35	12.1
Springfield CDP (part)	2 647	65 604	131	234	578	605	402	440	150	107	26.3
Mount Vernon district	34 906	66 994	1 229	2 728	7 828	7 825	5 356	5 826	2 211	1 903	28.5
Belle Haven CDP	3 119	65 262	134	294	724	638	407	463	206	253	29.6
Fort Belvoir CDP	1 874	39 592	45	371	800	444	144	70	-	-	3.7
Fort Hunt CDP	4 936	102 259	37	238	469	868	764	1 282	627	651	51.9
Groveton CDP (part)	1 427	62 299	69	90	375	313	273	216	55	36	21.5
Huntington CDP	4 636	52 364	210	380	1 467	1 219	682	461	128	89	14.6
Hybla Valley CDP (part)	4 415	58 283	316	556	1 059	839	473	700	295	177	26.5
Lorton CDP (part)	5 686	60 150	175	403	1 490	1 656	995	665	205	97	17.0
Mount Vernon CDP (part)	4 107	89 097	127	228	558	721	698	1 002	368	405	43.2
Newington CDP (part)	2 598	73 362	49	99	515	674	518	496	165	82	28.6
Occoquan town (part)	-	-	-	-	-	-	-	-	-	-	(X)
Providence district	42 922	75 942	1 480	2 647	7 951	9 065	7 202	8 075	3 620	2 882	34.0
Annandale CDP (part)	2 726	72 926	92	227	555	528	471	482	249	122	31.3
Dunn Loring CDP	2 651	93 896	33	68	358	452	562	726	266	186	44.4
Idylwood CDP (part)	6 331	66 897	208	362	1 439	1 550	1 025	1 007	492	248	27.6
Jefferson CDP (part)	5 628	67 035	178	473	1 268	1 243	1 126	917	314	109	23.8
McLean CDP (part)	-	-	-	-	-	-	-	-	-	-	(X)
Mantua CDP (part)	2 381	83 331	96	177	448	359	358	556	214	173	39.6
Merrifield CDP	4 301	70 363	166	327	790	1 041	723	755	289	210	29.2
Oakton CDP (part)	9 755	87 458	316	458	1 500	1 816	1 461	2 030	1 087	1 087	43.1
Tysons Corner CDP (part)	7 156	72 060	350	470	1 212	1 677	1 135	1 185	572	555	32.3
Vienna town (part)	37	200 000+	-	-	-	5	-	12	-	20	86.5
Springfield district	33 807	101 112	436	1 002	3 372	5 713	6 062	9 217	4 699	3 306	50.9
Burke CDP (part)	13 682	94 778	218	421	1 369	2 577	2 848	3 845	1 646	758	45.7
Centreville CDP (part)	-	-	-	-	-	-	-	-	-	-	(X)
Clifton town	66	111 048	-	-	11	6	12	27	7	3	56.1
Lorton CDP (part)	-	-	-	-	-	-	-	-	-	-	(X)

Table 13. **Household Income in 1999: 2000**—Con.

[Data based on a sample (except Tables 65-68). For information on confidentiality protection, coverage, sampling error, and nonsampling error, see Appendix G.
For location of definitions, see "How to Use This Census Report"]

State County County Subdivision Place	Total households	Median income in 1999 (dollars)	Household income in 1999: Less than $10,000	$10,000 to $24,999	$25,000 to $49,999	$50,000 to $74,999	$75,000 to $99,999	$100,000 to $149,999	$150,000 to $199,999	$200,000 or more	Percent of households with income in 1999 of $100,000 or more
Fairfax County—Con.											
Springfield district—Con.											
Newington CDP (part)	3 349	94 883	13	78	325	689	683	1 034	309	218	46.6
West Springfield CDP (part)	7 857	80 201	105	328	1 276	1 823	1 468	1 839	708	310	36.4
Sully district	51 270	87 356	661	1 869	7 841	10 334	9 570	12 513	5 220	3 262	40.9
Centreville CDP (part)	17 591	71 232	258	912	3 638	4 632	3 547	3 287	979	338	26.2
Chantilly CDP	14 893	87 991	195	557	2 162	2 951	2 917	3 753	1 591	767	41.0
Oakton CDP (part)	196	192 327	-	-	23	8	33	22	14	96	67.3
Fauquier County	19 889	61 999	943	1 940	4 683	4 682	2 907	3 029	833	872	23.8
Cedar Run district	3 243	60 817	123	318	853	841	433	470	130	75	20.8
Warrenton town (part)	-	-	-	-	-	-	-	-	-	-	(X)
Center district	4 313	60 551	217	546	943	1 037	707	614	182	67	20.0
Warrenton town (part)	2 673	50 760	170	437	700	702	375	216	58	15	10.8
Lee district	4 114	55 370	203	417	1 180	1 102	485	537	92	98	17.7
Remington town	242	36 765	11	52	97	48	23	7	2	2	4.5
Marshall district	4 228	65 632	288	397	946	818	631	659	201	288	27.2
Scott district	3 991	74 256	112	262	761	884	651	749	228	344	33.1
The Plains town	107	43 750	13	11	37	16	6	14	-	10	22.4
Floyd County	5 803	31 585	766	1 388	1 997	1 148	312	119	26	47	3.3
Burks Fork district	1 125	27 060	178	340	316	213	46	22	-	10	2.8
Court House district	1 330	29 268	207	333	430	205	74	44	16	21	6.1
Floyd town	236	25 781	40	73	56	32	14	11	3	7	8.9
Indian Valley district	1 120	32 233	128	226	432	248	62	24	-	-	2.1
Little River district	1 118	33 008	131	265	396	240	59	6	5	16	2.4
Locust Grove district	1 110	35 746	122	224	423	242	71	23	5	-	2.5
Fluvanna County	7 369	46 372	417	1 148	2 476	1 753	905	524	77	69	9.1
Columbia district	1 214	45 446	97	205	375	272	129	119	8	9	11.2
Columbia town	8	46 250	-	2	3	3	-	-	-	-	-
Cunningham district	1 233	42 146	80	212	499	284	115	29	7	7	3.5
Scottsville town (part)	19	33 250	3	3	9	2	-	2	-	-	10.5
Fork Union district	1 075	35 829	126	222	395	179	55	47	25	26	9.1
Palmyra district	983	41 622	65	182	371	206	88	52	12	7	7.2
Rivanna district	2 864	54 826	49	327	836	812	518	277	25	20	11.2
Lake Monticello CDP	2 774	55 556	34	308	814	778	518	277	25	20	11.6
Franklin County	18 954	38 056	1 771	4 440	6 092	3 727	1 446	868	350	260	7.8
Blackwater district	2 702	38 592	202	586	997	627	143	98	32	17	5.4
Ferrum CDP (part)	42	30 250	10	10	15	7	-	-	-	-	-
Rocky Mount town (part)	-	-	-	-	-	-	-	-	-	-	(X)
Blue Ridge district	2 028	34 972	192	518	694	410	100	63	19	32	5.6
Ferrum CDP (part)	256	36 146	54	17	86	61	16	16	6	-	8.6
Boone district	2 789	41 976	256	553	853	557	383	121	47	19	6.7
Boones Mill town	117	39 688	12	20	49	24	10	2	-	-	1.7
Gills Creek district	3 560	47 143	173	700	1 025	847	339	202	149	125	13.4
North Shore CDP	970	55 288	16	159	255	217	125	83	46	69	20.4
Westlake Corner CDP	404	50 405	14	61	121	120	38	21	23	6	12.4
Rocky Mount district	2 337	27 654	329	720	690	316	156	111	7	8	5.4
Rocky Mount town (part)	1 664	26 927	261	497	513	163	136	87	7	-	5.6
Snow Creek district	2 630	32 247	346	619	925	499	94	116	31	-	5.6
Union Hall district	2 908	37 371	273	744	908	471	231	157	65	59	9.7
Penhook CDP	290	55 278	33	71	40	44	14	37	18	33	30.3
Rocky Mount town (part)	-	-	-	-	-	-	-	-	-	-	(X)
Union Hall CDP	426	57 500	33	47	106	78	54	61	47	-	25.4
Frederick County	22 124	46 941	1 106	3 351	7 377	5 556	2 651	1 504	305	274	9.4
Back Creek district	3 933	46 675	167	633	1 310	908	432	328	84	71	12.3
Gainesboro district	4 421	48 012	259	644	1 422	1 067	566	282	101	80	10.5
Opequon district	4 332	47 847	223	634	1 433	1 208	510	253	32	39	7.5
Middletown town	408	36 538	28	72	173	105	14	11	3	2	3.9
Stephens City town	508	35 200	51	106	221	78	34	10	2	6	3.5
Shawnee district	4 210	46 923	267	634	1 383	1 054	532	249	43	48	8.1
Stonewall district	5 228	45 592	190	806	1 829	1 319	611	392	45	36	9.0
Giles County	6 990	34 927	735	1 767	2 348	1 373	448	184	51	84	4.6
Central district	2 296	36 544	220	554	786	454	175	62	16	29	4.7
Pearisburg town	1 125	33 720	163	277	389	188	75	18	7	8	2.9
Eastern district	2 368	35 267	239	625	709	472	175	93	20	35	6.3
Pembroke town	440	34 444	38	123	156	92	21	5	2	3	2.3
Western district	2 326	33 603	276	588	853	447	98	29	15	20	2.8
Glen Lyn town	48	28 750	10	13	12	9	4	-	-	-	-
Narrows town	942	31 875	99	294	318	166	39	9	8	9	2.8
Rich Creek town	279	34 519	28	69	92	68	12	4	2	4	3.6
Gloucester County	13 133	45 421	894	2 119	4 305	3 224	1 574	702	162	153	7.7
Abingdon district	2 550	48 214	97	331	882	728	301	140	28	43	8.3
Gloucester Courthouse CDP (part)	90	31 429	-	32	25	14	7	7	5	-	13.3
Gloucester Point district	2 565	41 713	199	498	864	550	265	128	34	27	7.4
Gloucester Point CDP (part)	2 565	41 713	199	498	864	550	265	128	34	27	7.4
Petsworth district	2 515	40 173	183	413	1 010	604	250	32	6	17	2.2
Ware district	2 963	48 693	189	447	880	768	375	203	50	51	10.3
Gloucester Courthouse CDP (part)	817	41 292	77	182	225	161	86	53	33	-	10.5
York district	2 540	47 433	226	430	669	574	383	199	44	15	10.2
Gloucester Point CDP (part)	1 137	52 295	52	165	301	290	208	89	22	10	10.6
Goochland County	6 178	56 307	392	816	1 497	1 314	752	778	264	365	22.8
District 1	1 294	43 103	145	241	386	246	120	115	16	25	12.1
District 2	1 429	44 922	97	271	415	335	184	99	19	9	8.9
District 3	984	62 237	64	113	190	252	179	143	36	7	18.9
District 4	1 167	58 798	57	140	274	269	148	156	58	65	23.9
District 5	1 304	100 906	29	51	232	212	121	265	135	259	50.5
Grayson County	7 261	28 676	1 097	2 039	2 616	924	329	147	24	85	3.5
Elk Creek district	1 895	29 060	291	515	632	282	66	69	4	36	5.8
Independence town	447	18 264	119	151	118	26	17	6	4	6	3.6
Old Town district	2 168	30 084	298	571	847	246	132	36	7	31	3.4

Table 13. **Household Income in 1999: 2000**—Con.

[Data based on a sample (except Tables 65-68). For information on confidentiality protection, coverage, sampling error, and nonsampling error, see Appendix G.
For location of definitions, see "How to Use This Census Report"]

State County County Subdivision Place	Total households	Median income in 1999 (dollars)	Household income in 1999: Less than $10,000	$10,000 to $24,999	$25,000 to $49,999	$50,000 to $74,999	$75,000 to $99,999	$100,000 to $149,999	$150,000 to $199,999	$200,000 or more	Percent of households with income in 1999 of $100,000 or more
Grayson County—Con.											
Providence district	1 554	25 682	264	498	520	199	34	15	9	15	2.5
Fries town	276	21 250	62	98	69	32	1	12	2	-	5.1
Wilson Creek district	1 644	28 536	244	455	617	197	97	27	4	3	2.1
Troutdale town	81	38 438	8	16	33	19	1	-	4	-	4.9
Greene County	5 578	45 931	242	880	2 016	1 459	547	360	44	30	7.8
Monroe district	754	41 293	53	175	226	165	45	90	-	-	11.9
Ruckersville district	3 541	47 037	110	510	1 320	983	398	177	19	24	6.2
Stanardsville district	1 283	45 339	79	195	470	311	104	93	25	6	9.7
Stanardsville town	172	24 643	29	58	42	23	12	3	5	-	4.7
Greensville County	3 377	32 002	476	846	1 146	560	217	82	18	32	3.9
Belfield district	728	35 536	94	155	265	152	28	21	-	13	4.7
Hicksford district	870	32 941	128	228	252	164	46	22	13	17	6.0
Nottoway district	967	31 506	147	234	325	139	98	17	5	2	2.5
Jarratt town (part)	209	31 375	26	65	56	33	24	3	-	2	2.4
Zion district	812	29 722	107	229	304	105	45	22	-	-	2.7
Halifax County	14 997	29 929	2 476	3 834	4 796	2 355	930	363	93	150	4.0
District 1	1 937	24 674	352	632	485	319	100	22	9	18	2.5
District 2	2 013	27 076	333	583	733	233	84	16	5	26	2.3
District 3	1 833	30 134	326	444	576	314	99	44	10	20	4.0
South Boston town (part)	243	20 750	76	56	68	43	-	-	-	-	-
District 4	1 666	29 900	305	368	597	250	69	47	8	22	4.6
Halifax town (part)	443	33 233	64	81	180	68	19	22	1	8	7.0
South Boston town (part)	343	19 792	122	67	105	33	-	9	7	-	4.7
District 5	1 909	35 364	261	439	561	357	210	65	8	8	4.2
Clarksville town (part)	-	-	-	-	-	-	-	-	-	-	(X)
Halifax town (part)	106	67 500	12	7	32	7	34	14	-	-	13.2
Scottsburg town	59	28 750	6	19	21	8	2	1	-	2	5.1
South Boston town (part)	552	25 333	142	132	100	97	63	18	-	-	3.3
District 6	1 745	30 232	307	392	598	297	81	59	-	11	4.0
South Boston town (part)	153	10 083	76	36	38	3	-	-	-	-	-
District 7	2 044	35 167	304	404	703	349	172	69	25	18	5.5
South Boston town (part)	330	31 500	22	69	146	28	40	9	16	-	7.6
Virgilina town	78	33 333	11	23	25	12	5	2	-	-	2.6
District 8	1 850	26 693	288	572	543	236	115	41	28	27	5.2
South Boston town (part)	1 850	26 693	288	572	543	236	115	41	28	27	5.2
Hanover County	31 103	59 223	1 140	3 539	7 779	7 806	5 313	3 771	1 024	731	17.8
Ashland district	3 768	44 368	260	686	1 232	828	391	224	85	62	9.8
Ashland town (part)	2 232	36 042	198	512	792	436	144	100	30	20	6.7
Beaverdam district	3 851	57 427	175	515	869	820	704	514	171	83	19.9
Ashland town (part)	48	61 250	-	15	7	11	7	8	-	-	16.7
Chickahominy district	5 622	75 743	66	310	998	1 393	1 191	1 178	304	182	29.6
Mechanicsville CDP (part)	2 255	68 554	38	163	494	601	506	315	82	56	20.1
Cold Harbor district	3 889	61 241	61	395	919	1 142	719	405	121	127	16.8
Mechanicsville CDP (part)	1 443	60 453	34	98	346	505	301	125	22	12	11.0
Henry district	5 265	63 594	185	470	1 227	1 397	948	744	165	129	19.7
Mechanicsville CDP (part)	3 313	61 339	116	252	863	1 019	556	406	64	37	15.3
Mechanicsville district	4 518	47 185	207	703	1 478	1 210	568	284	42	26	7.8
Mechanicsville CDP (part)	4 518	47 185	207	703	1 478	1 210	568	284	42	26	7.8
South Anna district	4 190	59 873	186	460	1 056	1 016	792	422	136	122	16.2
Henrico County	108 071	49 185	5 689	15 848	33 381	24 347	13 182	9 894	2 728	3 002	14.5
Brookland district	21 975	42 768	1 018	4 077	7 677	4 982	2 388	1 464	195	174	8.3
Dumbarton CDP	3 449	33 300	231	907	1 410	611	184	62	17	27	3.1
Glen Allen CDP (part)	2 700	61 656	49	257	611	798	477	388	74	46	18.8
Lakeside CDP (part)	4 447	40 466	189	900	1 822	837	408	218	41	32	6.5
Laurel CDP (part)	5 784	42 079	337	958	2 030	1 326	742	306	41	44	6.8
Fairfield district	19 532	37 782	1 882	3 931	6 789	4 195	1 548	954	90	143	6.1
Chamberlayne CDP	1 868	54 022	66	222	574	497	246	187	25	51	14.1
East Highland Park CDP	4 959	36 328	418	1 032	1 829	1 083	344	231	18	4	5.1
Glen Allen CDP (part)	2 445	49 155	103	281	876	621	334	190	22	18	9.4
Highland Springs CDP (part)	1 176	41 676	140	160	428	287	117	44	-	-	3.7
Lakeside CDP (part)	606	41 964	28	122	229	134	59	25	-	9	5.6
Laurel CDP (part)	236	55 089	-	27	65	91	37	16	-	-	6.8
Three Chopt district	28 761	58 708	1 017	3 086	7 748	6 650	4 360	3 692	1 257	951	20.5
Laurel CDP (part)	205	37 361	14	34	108	45	-	4	-	-	2.0
Short Pump CDP	79	60 531	-	-	31	40	8	-	-	-	-
Tuckahoe CDP (part)	4 918	51 503	200	556	1 584	1 430	692	321	123	12	9.3
Wyndham CDP	2 041	113 723	14	82	152	277	318	643	303	252	58.7
Tuckahoe district	19 657	62 254	604	1 986	4 980	3 945	2 913	2 710	1 013	1 506	26.6
Tuckahoe CDP (part)	13 182	58 248	534	1 519	3 622	2 410	1 755	1 487	698	1 157	25.4
Varina district	18 146	45 349	1 168	2 768	6 187	4 575	1 973	1 074	173	228	8.1
Highland Springs CDP (part)	4 682	38 832	408	873	1 699	1 089	377	150	17	69	5.0
Montrose CDP	2 899	36 433	344	551	1 064	659	184	84	6	7	3.3
Henry County	23 946	31 816	2 814	6 480	8 454	3 998	1 138	659	154	249	4.4
Blackberry district	3 859	28 832	573	1 118	1 408	520	122	110	-	8	3.1
Bassett CDP (part)	148	21 750	21	65	46	-	5	11	-	-	7.4
Collinsville district	4 299	30 736	409	1 318	1 451	802	174	97	6	42	3.4
Collinsville CDP (part)	3 020	31 144	243	927	1 037	541	157	84	6	25	3.8
Fieldale CDP (part)	33	20 156	16	8	4	-	-	5	-	-	15.2
Villa Heights CDP	382	25 526	54	133	131	64	-	-	-	-	-
Horsepasture district	3 821	31 092	490	1 038	1 375	576	237	55	17	33	2.7
Fieldale CDP (part)	402	24 200	92	117	166	12	15	-	-	-	-
Horse Pasture CDP (part)	766	38 095	56	185	300	132	64	12	17	-	3.8
Iriswood district	3 880	38 543	448	818	1 324	787	227	141	65	70	7.1
Chatmoss CDP	700	58 929	38	82	197	109	69	96	55	54	29.3
Laurel Park CDP	371	42 361	26	63	153	123	6	-	-	-	-
Sandy Level CDP	307	20 089	78	97	70	27	35	-	-	-	-
Reed Creek district	3 976	32 344	440	1 019	1 450	643	177	159	11	77	6.2
Bassett CDP (part)	385	30 903	74	95	88	65	19	30	8	6	11.4
Collinsville CDP (part)	408	27 563	22	163	169	50	4	-	-	-	-
Oak Level CDP	425	31 607	41	129	138	67	12	21	3	14	8.9
Stanleytown CDP	662	32 386	64	151	248	126	37	23	-	13	5.4

Table 13. **Household Income in 1999: 2000**—Con.

[Data based on a sample (except Tables 65-68). For information on confidentiality protection, coverage, sampling error, and nonsampling error, see Appendix G.
For location of definitions, see "How to Use This Census Report"]

State County County Subdivision Place	Total households	Median income in 1999 (dollars)	Household income in 1999: Less than $10,000	$10,000 to $24,999	$25,000 to $49,999	$50,000 to $74,999	$75,000 to $99,999	$100,000 to $149,999	$150,000 to $199,999	$200,000 or more	Percent of households with income in 1999 of $100,000 or more
Henry County—Con.											
Ridgeway district	4 111	31 759	454	1 169	1 446	670	201	97	55	19	4.2
Horse Pasture CDP (part)	159	32 292	22	33	52	33	13	6	-	-	3.8
Ridgeway town	301	34 196	49	60	109	61	10	7	-	5	4.0
Highland County	1 122	29 732	152	299	437	152	44	22	7	9	3.4
Blue Grass district	280	30 625	30	71	111	47	5	12	-	4	5.7
Monterey district	533	32 426	74	138	203	75	29	2	7	5	2.6
Monterey town	90	36 786	6	22	32	14	12	2	-	2	4.4
Stonewall district	309	26 875	48	90	123	30	10	8	-	-	2.6
Isle of Wight County	11 307	45 387	976	2 031	3 220	2 586	1 351	889	150	104	10.1
Carrsville district	2 070	38 314	222	414	696	465	143	100	5	25	6.3
Hardy district	2 209	41 692	143	486	756	444	195	124	32	29	8.4
Rushmere CDP	435	40 794	23	121	162	56	42	22	-	9	7.1
Newport district	2 498	60 231	134	305	549	660	401	326	95	28	18.0
Smithfield district	2 419	43 224	323	477	549	497	321	246	6	-	10.4
Smithfield town	2 419	43 224	323	477	549	497	321	246	6	-	10.4
Windsor district	2 111	44 548	154	349	670	520	291	93	12	22	6.0
Windsor town	404	36 528	34	74	159	93	26	8	-	10	4.5
James City County	19 049	55 594	1 032	2 451	4 829	4 131	2 686	2 414	756	750	20.6
Berkeley district	4 586	51 336	193	656	1 343	1 005	583	524	160	122	17.6
Jamestown district	3 887	60 965	180	473	826	865	576	677	146	144	24.9
Powhatan district	4 142	57 654	249	488	1 022	876	698	456	171	182	19.5
Roberts district	3 165	58 609	158	467	715	472	374	494	216	269	30.9
Stonehouse district	3 269	51 865	252	367	923	913	455	263	63	33	11.0
King and Queen County	2 680	35 941	331	564	949	464	220	102	43	7	5.7
Buena Vista district	525	33 438	62	138	202	77	40	6	-	-	1.1
Newtown district	513	31 701	72	132	171	71	39	21	-	7	5.5
St. Stephens Church district	605	39 792	58	109	231	115	61	25	6	-	5.1
Shanghai district	547	37 740	69	90	218	80	55	27	8	-	6.4
Stevensville district	490	39 038	70	95	127	121	25	23	29	-	10.6
King George County	6 092	49 882	258	915	1 883	1 374	931	517	124	90	12.0
Dahlgren district	1 391	44 042	63	290	410	306	169	79	45	29	11.0
Dahlgren CDP	436	49 545	26	94	100	109	65	11	13	18	9.6
James Madison district	1 639	49 671	81	193	553	379	256	131	21	25	10.8
James Monroe district	1 620	58 750	49	210	387	368	291	249	42	24	19.4
Fairview Beach CDP	115	47 188	7	15	46	27	20	-	-	-	-
Shiloh district	1 442	45 203	65	222	533	321	215	58	16	12	6.0
King William County	4 881	49 876	322	666	1 459	1 346	601	380	44	63	10.0
Acquinton district	2 094	50 969	95	225	677	712	269	97	-	19	5.5
Mangohick district	1 024	51 389	89	125	283	233	123	132	21	18	16.7
West Point district	1 763	45 656	138	316	499	401	209	151	23	26	11.3
West Point town	1 074	49 655	51	183	307	233	148	111	23	18	14.2
Lancaster County	5 012	33 239	665	1 148	1 411	805	392	345	100	146	11.8
Bayside district	1 076	49 706	78	151	315	195	112	146	20	59	20.9
Kilmarnock town (part)	345	33 750	33	78	128	52	35	16	-	3	5.5
Christ Church district	913	29 612	159	237	265	98	56	61	24	13	10.7
Kilmarnock town (part)	134	15 000	51	26	25	20	3	7	-	2	6.7
White Stone town (part)	27	32 083	-	11	11	5	-	-	-	-	-
Mantua district	948	23 068	236	289	196	118	67	26	6	10	4.4
White Chapel district	1 054	31 500	142	247	320	225	62	43	7	8	5.5
White Stone district	1 021	41 985	50	224	315	169	95	69	43	56	16.5
Irvington town	253	60 139	12	30	65	59	15	39	15	18	28.5
White Stone town (part)	113	27 083	12	37	34	14	9	3	-	4	6.2
Lee County	9 744	22 972	2 165	2 995	2 786	1 020	420	235	52	71	3.7
Jonesville district	2 273	23 349	526	664	653	229	100	69	12	20	4.4
Jonesville town	534	16 548	179	159	94	46	26	17	8	5	5.6
Rocky Station district	3 153	21 869	721	989	925	328	115	37	10	28	2.4
Dryden CDP (part)	39	19 583	6	15	18	-	-	-	-	-	-
Pennington Gap town	854	18 056	279	221	186	117	27	19	-	5	2.8
St. Charles town	68	14 821	14	37	13	-	2	2	-	-	2.9
Rose Hill district	1 864	21 091	469	538	550	192	46	38	13	18	3.7
Ewing CDP	196	22 292	46	53	54	38	5	-	-	-	-
Rose Hill CDP	306	15 408	87	131	62	13	5	8	-	-	2.6
White Shoals district	793	23 451	139	286	221	67	46	34	-	-	4.3
Yokum Station district	1 661	25 101	310	518	437	204	113	57	17	5	4.8
Dryden CDP (part)	457	21 108	117	148	118	40	14	15	-	5	4.4
Keokee CDP	124	22 875	25	54	25	13	-	7	-	-	5.6
Loudoun County	59 921	80 648	1 239	3 238	9 860	12 635	11 774	13 597	4 412	3 166	35.3
Blue Ridge district	5 453	77 531	150	438	905	1 101	954	1 226	348	331	34.9
Hamilton town	227	59 688	6	23	57	52	43	30	12	4	20.3
Hillsboro town	40	54 375	3	4	9	11	-	4	7	2	32.5
Purcellville town	1 250	62 108	53	139	282	308	220	194	45	9	19.8
Round Hill town	184	58 929	9	25	40	48	20	27	13	2	22.8
Broad Run district	11 989	82 660	104	473	1 966	2 564	2 577	2 952	820	533	35.9
Catoctin district	6 510	86 126	229	353	917	1 228	1 183	1 484	592	524	39.9
Leesburg town (part)	2 402	80 392	97	109	356	537	456	521	182	144	35.3
Lovettsville town	343	58 942	14	36	78	125	47	37	-	6	12.5
Dulles district	10 016	84 564	46	333	1 340	2 328	2 359	2 376	809	425	36.0
Leesburg district	5 933	63 309	202	601	1 430	1 382	918	938	243	219	23.6
Leesburg town (part)	5 933	63 309	202	601	1 430	1 382	918	938	243	219	23.6
Mercer district	7 596	75 844	273	492	1 465	1 524	1 263	1 538	609	432	34.0
Leesburg town (part)	2 004	71 096	26	130	432	493	354	384	123	62	28.4
Middleburg town	297	40 625	24	63	80	45	35	31	8	11	16.8
Sterling district	4 881	70 227	156	322	1 034	1 167	1 045	926	114	117	23.7
Sugarland Run district	7 543	96 911	79	226	803	1 341	1 475	2 157	877	585	48.0
Louisa County	9 975	39 402	970	2 003	3 387	2 010	849	477	170	109	7.6
Cuckoo district	1 358	37 411	94	376	402	302	89	66	20	9	7.0
Green Spring district	1 647	35 466	164	356	569	329	118	91	15	5	6.7

Table 13. **Household Income in 1999: 2000**—Con.

[Data based on a sample (except Tables 65-68). For information on confidentiality protection, coverage, sampling error, and nonsampling error, see Appendix G.
For location of definitions, see "How to Use This Census Report"]

State County County Subdivision Place	Total households	Median income in 1999 (dollars)	Household income in 1999: Less than $10,000	$10,000 to $24,999	$25,000 to $49,999	$50,000 to $74,999	$75,000 to $99,999	$100,000 to $149,999	$150,000 to $199,999	$200,000 or more	Percent of households with income in 1999 of $100,000 or more
Louisa County—Con.											
Green Spring district—Con.											
Gordonsville town (part)	3	56 875	-	-	-	3	-	-	-	-	-
Jackson district	1 419	44 971	108	242	462	351	108	83	34	31	10.4
Louisa district	1 417	37 083	181	297	494	239	111	47	33	15	6.7
Louisa town	576	29 519	102	148	167	78	39	30	8	4	7.3
Mineral district	1 361	38 906	115	282	513	207	132	72	37	3	8.2
Mineral town	156	37 500	12	38	46	22	22	11	2	3	10.3
Mountain Road district	1 414	43 500	120	236	473	322	168	55	11	29	6.7
Patrick Henry district	1 359	35 884	188	214	474	260	123	63	20	17	7.4
Lunenburg County	4 996	27 899	875	1 397	1 559	741	282	77	29	36	2.8
Beaver Creek district	779	27 645	125	242	212	152	41	-	-	7	0.9
Browns Store district	713	33 250	110	184	210	127	54	15	6	7	3.9
Kenbridge town (part)	320	31 818	56	70	89	60	34	7	2	2	3.4
Hounds Creek district	639	25 031	118	201	166	118	25	4	5	2	1.7
Kenbridge town (part)	204	21 429	40	80	49	19	8	3	5	-	3.9
Loves Mill district	705	26 020	147	190	211	92	43	22	-	-	3.1
Victoria town (part)	89	15 625	29	31	29	-	-	-	-	-	-
Meherrin River district	662	30 357	129	140	249	56	69	8	-	11	2.9
Plymouth district	774	26 563	139	233	273	103	9	8	6	3	2.2
Victoria town (part)	718	27 273	126	223	248	95	9	8	6	3	2.4
Rehoboth district	724	29 133	107	207	238	93	41	20	12	6	5.2
Madison County	4 744	39 856	375	969	1 627	1 036	388	237	25	87	7.4
Locust Dale district	1 794	42 432	113	329	648	427	137	97	7	36	7.8
Rapidan district	1 407	40 594	112	277	431	363	128	61	9	26	6.8
Madison town	116	32 188	12	29	51	14	10	-	-	-	-
Robertson district	1 543	36 520	150	363	548	246	123	79	9	25	7.3
Mathews County	3 934	43 222	206	850	1 207	926	465	170	42	68	7.1
Chesapeake district	1 006	40 313	59	246	285	259	115	22	-	20	4.2
Piankatank district	1 609	46 339	43	321	514	395	179	103	34	20	9.8
Westville district	1 319	42 092	104	283	408	272	171	45	8	28	6.1
Mecklenburg County	12 901	31 380	1 908	3 270	4 336	1 847	822	457	97	164	5.6
District 1	1 385	35 234	154	352	386	273	83	99	20	18	9.9
Clarksville town (part)	98	16 667	30	30	20	14	3	-	-	1	1.0
District 2	1 176	27 417	217	313	396	95	104	14	3	34	4.3
Boydton town	129	29 063	8	48	45	10	10	7	1	-	6.2
Chase City town (part)	245	21 806	66	74	77	15	8	-	-	5	2.0
District 3	1 912	31 825	275	478	726	205	102	96	-	30	6.6
Brodnax town (part)	15	23 750	4	5	5	1	-	-	-	-	-
La Crosse town (part)	236	24 464	41	80	76	33	-	4	-	2	2.5
South Hill town (part)	-	-	-	-	-	-	-	-	-	-	(X)
District 4	1 359	32 411	162	381	428	232	85	46	19	6	5.2
La Crosse town (part)	2	36 250	-	-	2	-	-	-	-	-	-
South Hill town (part)	430	22 330	51	184	120	53	-	16	6	-	5.1
District 5	1 455	32 111	215	308	507	209	117	42	9	48	6.8
South Hill town (part)	1 373	32 020	215	292	454	196	117	42	9	48	7.2
District 6	1 212	33 161	141	252	556	177	38	18	20	10	4.0
District 7	1 449	24 455	360	373	427	199	68	13	3	6	1.5
Chase City town (part)	866	22 273	224	240	258	97	31	10	-	6	1.8
District 8	1 447	28 385	223	424	445	176	106	57	9	7	5.0
Chase City town (part)	-	-	-	-	-	-	-	-	-	-	(X)
District 9	1 506	34 701	161	389	465	281	119	72	14	5	6.0
Clarksville town (part)	503	35 438	46	117	194	80	37	16	8	5	5.8
Middlesex County	4 254	36 875	388	892	1 490	793	333	213	63	82	8.4
Jamaica district	692	31 991	69	167	283	117	28	22	6	-	4.0
Pine Top district	1 962	37 424	189	374	721	357	169	100	30	22	7.7
Saluda district	1 600	40 403	130	351	486	319	136	91	27	60	11.1
Urbanna town	273	42 054	13	60	98	55	19	16	-	12	10.3
Montgomery County	31 054	32 330	4 397	7 952	9 023	5 015	2 398	1 482	321	466	7.3
District A-91	4 667	32 058	735	1 123	1 202	674	346	366	81	140	12.6
Blacksburg town (part)	3 755	27 810	670	1 015	977	449	230	262	54	98	11.0
District B-91	5 012	40 424	433	1 148	1 526	1 028	492	237	72	76	7.7
Blacksburg town (part)	36	12 813	17	8	-	11	-	-	-	-	-
Christiansburg town (part)	3 537	41 147	282	792	1 113	775	387	143	29	16	5.3
District C-91	4 236	37 518	317	901	1 627	914	266	133	25	53	5.0
Christiansburg town (part)	1 656	41 649	101	272	641	392	160	53	13	24	5.4
Elliston-Lafayette CDP	486	34 643	49	137	185	78	31	-	6	-	1.2
Shawsville CDP	467	31 953	56	108	201	52	12	27	-	11	8.1
District D-91	5 139	39 836	317	1 094	1 824	1 113	492	211	44	44	5.8
Christiansburg town (part)	1 821	39 367	125	367	670	370	184	85	6	14	5.8
District E-91	2 743	29 449	416	718	899	416	144	112	19	19	5.5
Blacksburg town (part)	375	26 658	51	104	118	53	-	49	-	-	13.1
Christiansburg town (part)	56	13 611	15	18	18	5	-	-	-	-	-
Merrimac CDP (part)	904	21 462	191	313	254	80	42	24	-	-	2.7
District F-91	4 028	27 475	853	1 063	1 021	390	395	231	25	50	7.6
Blacksburg town (part)	3 896	26 449	845	1 052	987	379	388	201	19	25	6.3
Merrimac CDP (part)	-	-	-	-	-	-	-	-	-	-	(X)
District G-91	5 229	19 442	1 326	1 905	924	480	263	192	55	84	6.3
Blacksburg town (part)	5 112	19 126	1 304	1 905	907	434	250	181	47	84	6.1
Nelson County	5 887	36 769	620	1 154	1 961	1 079	520	287	143	123	9.4
Lovingston district	1 994	32 043	207	495	673	332	165	48	40	34	6.1
Massies Mill district	931	32 969	121	216	315	171	57	26	14	11	5.5
Rockfish district	1 950	48 125	156	274	587	429	212	150	70	72	15.0
Schuyler district	1 012	33 333	136	169	386	147	86	63	19	6	8.7
New Kent County	4 913	53 595	190	680	1 398	1 223	798	438	122	64	12.7
District 1	998	60 643	39	104	240	306	172	96	36	5	13.7
District 2	1 014	65 731	20	77	263	265	255	117	6	11	13.2
District 3	941	49 309	23	183	275	242	108	71	28	11	11.7
District 4	979	47 393	35	154	323	195	111	109	32	20	16.4
District 5	981	45 772	73	162	297	215	152	45	20	17	8.4

Table 13. **Household Income in 1999: 2000**—Con.

[Data based on a sample (except Tables 65-68). For information on confidentiality protection, coverage, sampling error, and nonsampling error, see Appendix G.
For location of definitions, see "How to Use This Census Report"]

State County County Subdivision Place	Total households	Median income in 1999 (dollars)	Household income in 1999: Less than $10,000	$10,000 to $24,999	$25,000 to $49,999	$50,000 to $74,999	$75,000 to $99,999	$100,000 to $149,999	$150,000 to $199,999	$200,000 or more	Percent of households with income in 1999 of $100,000 or more
Northampton County	5 319	28 276	887	1 519	1 612	720	269	144	75	93	5.9
District 1	943	29 408	164	252	290	152	23	28	17	17	6.6
Cheriton town (part)	17	6 625	12	3	2	-	-	-	-	-	-
District 2	756	25 221	176	199	241	81	28	17	10	4	4.1
Cape Charles town	510	22 237	149	141	125	51	21	11	10	2	4.5
Cheriton town (part)	199	27 750	27	58	69	30	7	6	-	2	4.0
District 3	896	23 701	141	347	250	104	37	-	8	9	1.9
District 4	947	37 096	116	169	304	149	103	55	21	30	11.2
Cheriton town (part)	-	-	-	-	-	-	-	-	-	-	(X)
Eastville town	68	36 250	7	8	25	18	4	2	-	4	8.8
District 5	974	31 098	132	284	291	150	68	26	14	9	5.0
Belle Haven town (part)	31	24 375	6	11	8	4	-	-	2	-	6.5
Exmore town	487	31 343	66	141	165	73	28	7	5	2	2.9
District 6	803	22 958	158	268	236	84	10	18	5	24	5.9
Nassawadox town	216	21 250	44	75	60	19	10	3	3	2	3.7
Northumberland County	5 469	38 129	746	1 047	1 601	1 103	407	360	100	105	10.3
District 1	1 087	46 343	83	160	346	284	75	90	7	42	12.8
District 2	1 064	29 934	203	265	303	189	42	49	1	12	5.8
District 3	967	26 637	245	211	259	159	32	41	5	15	6.3
Kilmarnock town (part)	-	-	-	-	-	-	-	-	-	-	(X)
District 4	1 188	48 500	104	192	316	254	131	102	53	36	16.1
Kilmarnock town (part)	30	36 250	-	12	10	-	-	6	-	2	26.7
District 5	1 163	41 676	111	219	377	217	127	78	34	-	9.6
Nottoway County	5 670	30 866	820	1 547	1 795	939	315	167	46	41	4.5
District 1	1 039	32 250	155	243	414	144	54	29	-	-	2.8
Burkeville town	193	29 821	23	51	82	23	3	11	-	-	5.7
District 2	1 336	35 058	122	343	493	221	84	59	14	-	5.5
Crewe town	982	33 828	79	286	343	167	55	38	14	-	5.3
District 3	890	30 776	131	271	239	169	49	19	4	8	3.5
District 4	1 197	25 817	196	394	357	136	67	25	-	22	3.9
Blackstone town (part)	436	24 643	101	122	138	50	13	10	-	2	2.8
District 5	1 208	31 250	216	296	292	269	61	35	28	11	6.1
Blackstone town (part)	968	28 245	176	261	243	179	39	31	28	11	7.2
Orange County	10 142	42 889	941	1 643	3 358	2 294	941	658	126	181	9.5
District 1	1 676	46 016	183	243	487	457	152	102	18	34	9.2
Orange town (part)	5	11 250	-	5	-	-	-	-	-	-	-
District 2	1 797	37 426	185	307	665	352	161	88	15	24	7.1
Gordonsville town (part)	596	35 476	70	144	187	119	53	14	4	5	3.9
Orange town (part)	3	53 750	-	-	-	3	-	-	-	-	-
District 3	1 919	31 577	320	454	575	282	179	73	12	24	5.7
Orange town (part)	1 564	28 611	281	399	469	211	114	57	12	21	5.8
District 4	2 043	40 464	182	365	690	429	193	142	25	17	9.0
District 5	2 707	52 312	71	274	941	774	256	253	56	82	14.4
Page County	9 313	33 359	1 112	2 401	3 331	1 531	528	290	63	57	4.4
East Luray District 201	1 902	34 000	198	507	647	333	117	81	12	7	5.3
Luray town (part)	1 141	32 109	152	318	363	194	62	40	12	-	4.6
Marksville District 301	1 963	30 196	246	572	692	321	64	20	16	32	3.5
Luray town (part)	16	80 090	7	-	-	-	9	-	-	-	-
Stanley town (part)	400	26 167	63	123	160	39	13	-	-	2	0.5
Newport District 401	1 567	31 696	173	475	519	233	91	74	2	-	4.9
Stanley town (part)	134	24 318	23	47	35	16	8	5	-	-	3.7
Shenandoah District 501	1 991	32 007	266	471	729	311	105	73	23	13	5.5
Shenandoah town	772	33 929	117	152	295	147	31	19	3	8	3.9
West Luray District 101	1 890	37 083	229	376	744	333	151	42	10	5	3.0
Luray town (part)	846	35 991	127	150	385	135	26	18	-	5	2.7
Patrick County	8 118	28 705	1 083	2 352	2 905	1 141	389	146	26	76	3.1
Blue Ridge district	1 560	29 388	276	377	602	172	76	29	11	17	3.7
Stuart town (part)	444	19 907	130	119	106	35	37	4	4	9	3.8
Dan River district	1 705	26 898	245	524	560	267	78	7	-	24	1.8
Mayo River district	1 734	31 023	170	518	677	260	67	30	-	12	2.4
Patrick Springs CDP (part)	153	36 641	14	35	72	22	-	10	-	-	6.5
Peters Creek district	1 484	33 170	195	410	511	195	114	43	7	9	4.0
Patrick Springs CDP (part)	669	34 688	89	172	222	116	18	43	-	9	7.8
Smith River district	1 635	26 523	197	523	555	247	54	37	8	14	3.6
Patrick Springs CDP (part)	17	32 639	-	8	9	-	-	-	-	-	-
Stuart town (part)	4	45 000	-	-	2	2	-	-	-	-	-
Pittsylvania County	24 666	35 153	2 975	5 702	8 579	4 680	1 736	696	132	166	4.0
Banister district	2 997	29 033	543	791	926	501	129	68	4	35	3.6
Chatham town (part)	35	20 625	6	16	6	5	2	-	-	-	-
Gretna town (part)	95	19 844	22	41	24	7	1	-	-	-	-
Callands-Gretna district	3 520	30 688	537	858	1 267	498	202	89	35	34	4.5
Gretna town (part)	479	24 940	98	142	146	62	23	6	-	2	1.7
Chatham-Blairs district	3 772	40 349	289	708	1 243	805	449	183	51	44	7.4
Chatham town (part)	492	40 109	57	64	187	104	49	18	5	8	6.3
Dan River district	3 821	35 535	346	1 018	1 415	642	279	82	10	29	3.2
Staunton River district	3 348	35 581	410	798	1 176	694	203	65	-	2	2.0
Hurt town	511	36 467	46	119	183	107	36	20	-	-	3.9
Tunstall district	3 600	34 803	451	816	1 323	759	161	56	19	15	2.5
Westover district	3 608	38 500	399	713	1 229	781	313	153	13	7	4.8
Powhatan County	7 253	53 992	363	801	2 114	1 682	1 176	734	189	194	15.4
District 1	1 629	75 505	44	117	315	329	407	256	85	76	25.6
District 2	1 820	51 944	107	164	604	477	261	144	16	47	11.4
District 3	1 269	51 047	68	177	374	300	188	129	25	8	12.8
District 4	1 735	50 107	101	213	550	419	244	139	47	22	12.0
District 5	800	45 571	43	130	271	157	76	66	16	41	15.4
Prince Edward County	6 564	31 301	918	1 871	2 039	1 011	345	229	95	56	5.8
District 101	968	33 438	167	216	276	163	39	59	38	10	11.1
Farmville town (part)	627	29 922	113	160	211	103	14	9	17	-	4.1
District 201	798	34 700	87	217	271	133	49	23	-	18	5.1
Farmville town (part)	25	28 375	9	-	16	-	-	-	-	-	-

Table 13. **Household Income in 1999: 2000**—Con.

[Data based on a sample (except Tables 65-68). For information on confidentiality protection, coverage, sampling error, and nonsampling error, see Appendix G.
For location of definitions, see "How to Use This Census Report"]

State County County Subdivision Place	Total households	Median income in 1999 (dollars)	Household income in 1999: Less than $10,000	$10,000 to $24,999	$25,000 to $49,999	$50,000 to $74,999	$75,000 to $99,999	$100,000 to $149,999	$150,000 to $199,999	$200,000 or more	Percent of households with income in 1999 of $100,000 or more
Prince Edward County—Con.											
District 301	1 113	26 433	135	398	364	117	41	36	22	-	5.2
District 401	570	30 227	71	174	162	107	23	22	-	11	5.8
Hampden Sydney CDP (part)	140	29 286	21	44	21	11	16	16	-	11	19.3
District 501	956	32 195	102	278	328	190	26	17	13	2	3.3
Farmville town (part)	30	7 188	16	14	-	-	-	-	-	-	-
Hampden Sydney CDP (part)	9	16 250	-	9	-	-	-	-	-	-	-
Pamplin City town (part)	7	12 188	-	4	3	-	-	-	-	-	-
District 601	994	31 731	153	245	363	95	113	25	-	-	2.5
District 701	606	41 176	30	152	154	141	54	47	13	15	12.4
Farmville town (part)	606	41 176	30	152	154	141	54	47	13	15	12.4
District 801	559	18 059	173	191	121	65	-	-	9	-	1.6
Farmville town (part)	559	18 059	173	191	121	65	-	-	9	-	1.6
Prince George County	10 186	49 877	611	1 514	2 983	2 613	1 317	868	148	132	11.3
Blackwater district	1 371	49 966	109	225	352	361	204	99	13	8	8.8
Bland district	4 462	49 025	304	656	1 317	1 167	570	330	58	60	10.0
Fort Lee CDP (part)	887	42 132	50	149	331	225	122	10	-	-	1.1
Brandon district	364	53 707	32	46	73	121	36	38	5	13	15.4
Rives district	2 728	48 764	104	385	919	639	338	263	46	34	12.6
Fort Lee CDP (part)	518	30 465	12	121	313	60	12	-	-	-	-
Templeton district	1 261	51 824	62	202	322	325	169	138	26	17	14.4
Prince William County	94 662	65 960	2 509	6 942	22 372	23 308	17 224	16 108	4 125	2 074	23.6
Brentsville district	14 220	78 445	314	624	2 328	3 372	3 004	3 172	901	505	32.2
Bull Run CDP (part)	204	55 263	21	10	37	78	28	25	5	-	14.7
Linton Hall CDP	2 801	82 374	43	63	280	805	633	670	207	100	34.9
Nokesville CDP	430	63 793	18	30	99	145	48	81	9	-	20.9
Yorkshire CDP	2 268	52 301	82	261	710	607	317	250	41	-	12.8
Coles district	13 622	79 036	149	527	2 287	3 280	3 030	3 161	801	387	31.9
Dale City CDP (part)	6 769	75 206	93	287	1 067	1 918	1 769	1 340	234	61	24.2
Lake Ridge CDP (part)	4 125	70 034	26	198	1 016	963	715	832	234	141	29.3
Dumfries district	13 668	62 840	514	1 301	3 422	3 050	2 436	2 145	510	290	21.5
Dumfries town	1 523	43 672	88	286	509	300	217	90	10	23	8.1
Montclair CDP	5 066	88 496	92	116	711	1 034	1 226	1 302	386	199	37.2
Quantico town	279	26 250	70	62	95	20	10	22	-	-	7.9
Quantico Station CDP (part)	1 400	41 429	45	213	585	383	126	44	4	-	3.4
Triangle CDP	2 178	38 844	152	384	812	463	129	211	-	27	10.9
Gainesville district	15 912	61 902	600	1 299	3 912	4 083	2 853	2 200	649	316	19.9
Bull Run CDP (part)	4 533	48 503	363	422	1 533	1 226	577	369	29	14	9.1
Gainesville CDP	1 675	76 300	11	96	310	397	325	330	138	68	32.0
Haymarket town	336	70 833	11	21	59	103	71	56	15	-	21.1
Loch Lomond CDP	1 008	69 674	38	54	183	344	253	111	19	6	13.5
Sudley CDP	2 674	67 033	30	190	539	761	586	414	115	39	21.2
West Gate CDP	2 498	48 242	102	354	838	570	415	191	6	22	8.8
Neabsco district	11 199	59 018	190	1 020	3 150	3 217	1 868	1 412	227	115	15.7
Dale City CDP (part)	10 824	59 459	147	998	3 041	3 058	1 849	1 399	227	105	16.0
Occoquan district	12 935	70 994	269	781	2 822	2 985	2 319	2 618	783	358	29.1
Lake Ridge CDP (part)	6 990	72 547	151	405	1 466	1 578	1 207	1 501	482	200	31.2
Occoquan town (part)	362	48 750	20	52	112	75	34	38	28	3	19.1
Woodbridge district	13 106	51 305	473	1 390	4 451	3 321	1 714	1 400	254	103	13.4
Woodbridge CDP	10 742	50 525	424	1 101	3 769	2 670	1 404	1 113	189	72	12.8
Pulaski County	14 626	33 873	1 836	3 568	4 734	2 785	1 009	426	158	110	4.7
Cloyd district	2 892	34 661	337	638	1 004	542	258	71	33	9	3.9
Fairlawn CDP	960	32 018	82	248	365	114	114	23	14	-	3.9
Draper district	2 949	30 970	326	838	941	560	129	125	26	4	5.3
Dublin town (part)	334	25 250	82	84	113	31	12	8	-	4	3.6
Pulaski town (part)	783	19 435	131	330	219	70	-	12	21	-	4.2
Ingles district	3 120	37 944	222	727	1 108	641	274	108	21	19	4.7
Dublin town (part)	595	29 107	109	170	151	97	41	20	-	7	4.5
Massie district	2 991	34 712	552	618	867	613	204	44	36	57	4.6
Dublin town (part)	-	-	-	-	-	-	-	-	-	-	(X)
Pulaski town (part)	2 050	25 950	517	470	582	260	132	18	21	50	4.3
Robinson district	2 674	30 022	399	747	814	429	144	78	42	21	5.3
Pulaski town (part)	1 336	27 102	198	396	390	191	76	29	35	21	6.4
Rappahannock County	2 796	45 943	171	503	862	547	355	193	76	89	12.8
Hampton district	543	50 344	34	79	153	104	77	64	11	21	17.7
Washington town	77	53 125	5	19	5	21	10	9	6	2	22.1
Jackson district	567	47 208	7	121	180	90	89	33	20	27	14.1
Piedmont district	548	37 500	74	92	214	94	46	-	15	13	5.1
Stonewall-Hawthorne district	571	49 950	21	92	173	105	75	65	26	14	18.4
Wakefield district	567	46 250	35	119	142	154	68	31	4	14	8.6
Richmond County	2 922	33 026	439	663	889	545	210	126	20	30	6.0
District 1	497	34 750	104	104	99	127	31	14	9	9	6.4
District 2	592	33 095	54	146	212	114	30	35	1	-	6.1
Warsaw town (part)	5	28 125	-	-	4	1	-	-	-	-	-
District 3	658	37 014	89	125	218	140	44	37	-	5	6.4
Warsaw town (part)	264	30 556	42	59	83	49	15	14	-	2	6.1
District 4	589	28 958	72	180	197	62	44	14	6	14	5.8
District 5	586	32 647	120	108	163	102	61	26	4	2	5.5
Warsaw town (part)	175	22 321	62	28	35	19	17	12	-	2	8.0
Roanoke County	34 734	47 689	1 861	5 112	11 313	7 898	4 360	2 812	663	715	12.1
Catawba district	6 223	47 908	363	900	2 051	1 612	760	387	100	50	8.6
Hollins CDP (part)	-	-	-	-	-	-	-	-	-	-	(X)
Cave Spring district	7 667	48 297	390	1 123	2 454	1 620	877	765	199	239	15.7
Cave Spring CDP (part)	6 003	47 233	282	869	2 021	1 250	650	596	137	198	15.5
Hollins district	7 338	46 566	429	1 053	2 512	1 645	1 088	453	62	96	8.3
Hollins CDP (part)	5 658	42 274	394	948	2 061	1 208	621	283	62	81	7.5
Vinton district	6 500	40 017	511	1 218	2 385	1 481	595	242	36	32	4.8
Vinton town	3 330	32 620	350	831	1 220	630	230	65	4	-	2.1
Windsor Hills district	7 006	57 323	168	818	1 911	1 540	1 040	965	266	298	21.8
Cave Spring CDP (part)	4 988	55 145	114	559	1 485	1 155	757	664	121	133	18.4

Table 13. **Household Income in 1999: 2000**—Con.

[Data based on a sample (except Tables 65-68). For information on confidentiality protection, coverage, sampling error, and nonsampling error, see Appendix G.
For location of definitions, see "How to Use This Census Report"]

State County County Subdivision Place	Total households	Median income in 1999 (dollars)	Household income in 1999: Less than $10,000	$10,000 to $24,999	$25,000 to $49,999	$50,000 to $74,999	$75,000 to $99,999	$100,000 to $149,999	$150,000 to $199,999	$200,000 or more	Percent of households with income in 1999 of $100,000 or more
Rockbridge County	8 447	36 035	882	1 901	3 139	1 556	471	338	42	118	5.9
Buffalo district	1 695	36 135	170	383	583	321	91	112	29	6	8.7
Kerrs Creek district	1 760	37 118	162	312	734	287	140	88	6	31	7.1
Natural Bridge district	1 252	31 250	138	374	415	241	44	25	-	15	3.2
Glasgow town	429	28 819	58	125	154	70	13	9	-	-	2.1
South River district	1 801	35 951	159	464	686	334	79	49	-	30	4.4
Walkers Creek district	1 939	36 825	253	368	721	373	117	64	7	36	5.5
Goshen town	173	23 958	37	52	50	23	7	2	-	2	2.3
Rockingham County	25 352	40 748	1 769	4 975	9 085	5 464	2 318	1 163	281	297	6.9
Ashby district	6 628	42 706	354	1 242	2 345	1 553	607	303	111	113	8.0
Bridgewater town	1 797	41 038	67	320	727	412	166	77	16	12	5.8
Dayton town	543	35 958	24	130	214	110	44	12	7	2	3.9
Mount Crawford town	89	32 031	12	19	25	27	6	-	-	-	-
Central district	3 971	44 133	248	698	1 276	870	479	262	78	60	10.1
Massanutten CDP (part)	-	-	-	-	-	-	-	-	-	-	(X)
Linville district	2 735	39 301	146	582	1 100	483	272	94	13	45	5.6
Plains district	4 981	37 681	418	1 082	1 896	1 019	296	196	31	43	5.4
Broadway town	872	40 167	50	193	354	165	60	36	7	7	5.7
Timberville town	706	33 750	95	166	249	154	16	17	5	4	3.7
Stonewall district	7 037	39 190	603	1 371	2 468	1 539	664	308	48	36	5.6
Elkton town	822	35 556	51	232	291	153	70	21	4	-	3.0
Grottoes town (part)	840	38 618	93	171	297	178	73	25	3	-	3.3
Massanutten CDP (part)	750	61 316	29	35	236	208	133	88	21	-	14.5
Russell County	11 766	26 834	1 916	3 496	3 886	1 558	478	337	21	74	3.7
Castlewood district	2 932	24 669	539	945	943	322	93	69	17	4	3.1
Castlewood CDP	858	27 232	151	253	277	97	58	22	-	-	2.6
Cleveland town	80	11 346	33	27	9	9	2	-	-	-	-
St. Paul town (part)	84	41 250	2	18	33	11	10	8	-	2	11.9
Lebanon district	5 575	30 314	745	1 481	1 948	847	270	229	-	55	5.1
Lebanon town	1 368	27 750	247	373	414	192	59	79	-	4	6.1
New Garden district	3 259	23 696	632	1 070	995	389	115	39	4	15	1.8
Honaker town	393	22 969	82	121	126	41	16	3	2	2	1.8
Raven CDP (part)	192	25 417	35	56	82	19	-	-	-	-	-
Scott County	9 851	27 339	1 791	2 807	3 105	1 480	382	213	36	37	2.9
District 1	1 618	27 760	206	494	531	252	67	54	-	14	4.2
Weber City town	633	25 744	76	228	190	96	33	10	-	-	1.6
District 2	1 693	32 930	274	420	568	293	92	23	14	9	2.7
District 3	1 609	26 406	337	427	521	212	76	33	-	3	2.2
Nickelsville town	177	20 250	45	53	49	21	2	7	-	-	4.0
District 4	1 642	30 982	302	379	516	255	80	79	22	9	6.7
Gate City town	1 002	31 875	199	235	262	162	66	61	8	9	7.8
District 5	1 715	21 713	347	599	495	208	44	20	-	2	1.3
Dungannon town	133	21 406	32	42	33	19	4	3	-	-	2.3
District 6	1 574	24 440	325	488	474	260	23	4	-	-	0.3
Clinchport town	27	31 875	2	2	23	-	-	-	-	-	-
Duffield town	28	27 500	4	8	11	5	-	-	-	-	-
Shenandoah County	14 284	39 173	1 107	2 854	5 250	3 011	1 119	631	126	186	6.6
District 1	2 535	37 841	227	543	859	527	194	100	24	61	7.3
Basye-Bryce Mountain CDP (part)	299	51 328	14	51	76	72	41	25	13	7	15.1
New Market town	712	32 365	98	179	218	122	46	21	9	19	6.9
District 2	2 111	40 979	122	412	766	482	206	89	17	17	5.8
Basye-Bryce Mountain CDP (part)	91	40 250	-	8	50	21	7	5	-	-	5.5
Mount Jackson town	665	32 471	67	175	250	119	28	16	8	2	3.9
District 3	2 341	38 584	201	452	848	482	207	112	16	23	6.5
Edinburg town	401	30 655	42	122	170	38	12	8	7	2	4.2
Woodstock town (part)	-	-	-	-	-	-	-	-	-	-	(X)
District 4	2 503	36 599	230	529	964	461	172	119	7	21	5.9
Woodstock town (part)	1 622	35 288	164	372	651	261	124	43	7	-	3.1
District 5	2 292	44 142	114	388	864	567	175	120	26	38	8.0
Toms Brook town	112	38 214	5	30	39	36	-	2	-	-	1.8
District 6	2 502	36 667	213	530	949	492	165	91	36	26	6.1
Strasburg town	1 774	32 724	197	396	692	293	91	61	27	17	5.9
Smyth County	13 497	30 083	1 730	3 822	4 638	2 134	634	348	48	143	4.0
Atkins district	2 073	31 887	180	587	657	362	127	93	20	47	7.7
Atkins CDP	488	26 667	65	169	169	67	13	-	-	5	1.0
Marion town (part)	699	34 798	54	201	155	133	68	51	8	29	12.6
Chilhowie district	2 044	30 094	201	655	691	345	73	63	2	14	3.9
Chilhowie town	703	28 266	74	243	243	82	31	24	2	4	4.3
North Fork district	1 813	27 039	260	578	627	204	74	48	8	14	3.9
Park district	1 908	27 140	318	541	621	270	97	23	15	23	3.2
Marion town (part)	1 409	24 610	281	438	436	165	61	9	9	10	2.0
Royal Oak district	1 659	28 391	241	480	544	262	75	43	-	14	3.4
Adwolf CDP (part)	167	39 792	14	16	69	32	27	9	-	-	5.4
Marion town (part)	517	20 878	95	215	136	52	12	7	-	-	1.4
Rye Valley district	2 164	31 544	260	527	845	354	89	63	-	26	4.1
Adwolf CDP (part)	394	36 837	21	61	167	113	17	15	-	-	3.8
Sugar Grove CDP	295	27 563	48	99	117	19	-	8	-	4	4.1
Saltville district	1 836	30 718	270	454	653	337	99	15	3	5	1.3
Saltville town (part)	810	29 939	139	208	273	161	23	3	3	-	0.7
Southampton County	6 299	33 995	825	1 497	1 961	1 198	540	192	21	65	4.4
Berlin and Ivor district	998	32 976	139	260	267	200	98	23	11	-	3.4
Ivor town	124	34 583	8	38	38	23	10	5	2	-	5.6
Boykins district	824	31 667	117	190	280	160	64	10	-	3	1.6
Boykins town	247	31 406	37	56	85	36	26	4	-	3	2.8
Branchville town	61	24 844	6	25	20	8	-	2	-	-	3.3
Capron district	837	33 661	133	171	270	174	76	8	-	5	1.6
Capron town	74	45 000	-	10	29	13	22	-	-	-	-
Newsoms town (part)	14	21 250	1	11	2	-	-	-	-	-	-
Drewryville district	547	27 311	75	168	162	123	9	10	-	-	1.8
Franklin district	868	44 464	43	170	274	188	153	40	-	-	4.6
Jerusalem district	1 237	35 422	202	226	418	184	95	72	10	30	9.1

Table 13. **Household Income in 1999: 2000**—Con.

[Data based on a sample (except Tables 65-68). For information on confidentiality protection, coverage, sampling error, and nonsampling error, see Appendix G.
For location of definitions, see "How to Use This Census Report"]

State County County Subdivision Place	Total households	Median income in 1999 (dollars)	Household income in 1999: Less than $10,000	$10,000 to $24,999	$25,000 to $49,999	$50,000 to $74,999	$75,000 to $99,999	$100,000 to $149,999	$150,000 to $199,999	$200,000 or more	Percent of households with income in 1999 of $100,000 or more
Southampton County—Con.											
Jerusalem district—Con.											
Courtland town	429	31 750	95	86	98	58	42	37	7	6	11.7
Newsoms district	988	30 288	116	312	290	169	45	29	-	27	5.7
Newsoms town (part)	99	38 393	13	30	19	22	11	4	-	-	4.0
Spotsylvania County	31 259	57 525	962	3 626	8 351	8 259	5 340	3 553	675	493	15.1
Battlefield district	3 851	57 713	80	418	1 133	951	631	504	91	43	16.6
Berkeley district	3 498	52 194	131	533	956	930	583	293	51	21	10.4
Spotsylvania Courthouse CDP (part)	582	62 197	-	50	125	206	116	66	10	9	14.6
Chancellor district	5 654	63 817	135	400	1 315	1 724	989	754	222	115	19.3
Courtland district	4 055	55 709	105	502	1 230	909	673	545	19	72	15.7
Lee Hill district	6 675	58 062	183	845	1 687	1 825	1 168	662	170	135	14.5
Livingston district	3 829	47 260	265	555	1 186	914	427	380	53	49	12.6
Spotsylvania Courthouse CDP (part)	636	48 304	53	86	198	172	58	53	-	16	10.8
Salem district	3 697	61 435	63	373	844	1 006	869	415	69	58	14.7
Stafford County	30 136	66 809	791	2 359	6 690	7 754	6 241	4 674	1 018	609	20.9
Aquia district	3 824	72 047	73	237	753	950	984	598	155	74	21.6
Aquia Harbour CDP (part)	967	78 805	-	30	179	216	245	222	52	23	30.7
Falmouth district	4 830	57 868	163	510	1 326	1 179	819	617	144	72	17.2
Falmouth CDP (part)	1 210	54 583	61	179	320	254	160	200	25	11	19.5
George Washington district	4 239	61 644	125	445	1 047	1 075	784	576	65	122	18.0
Falmouth CDP (part)	118	76 860	-	8	15	32	17	16	17	13	39.0
Griffis-Widewater district	4 853	60 100	185	455	1 244	1 281	798	706	148	36	18.3
Aquia Harbour CDP (part)	1 626	84 185	5	61	202	419	380	435	103	21	34.4
Quantico Station CDP (part)	-	-	-	-	-	-	-	-	-	-	(X)
Hartwood district	8 139	71 709	151	488	1 561	2 235	1 824	1 385	283	212	23.1
Falmouth CDP (part)	8	28 750	-	-	8	-	-	-	-	-	-
Rock Hill district	4 251	75 345	94	224	759	1 034	1 032	792	223	93	26.1
Surry County	2 603	37 558	284	547	884	560	227	71	11	19	3.9
Bacons Castle district	487	38 750	11	107	191	136	32	10	-	-	2.1
Carsley district	456	38 229	51	113	149	86	46	5	6	-	2.4
Claremont district	556	31 324	96	124	164	87	55	15	4	11	5.4
Claremont town	142	34 643	26	25	39	18	24	5	-	5	7.0
Dendron district	525	37 768	63	116	170	122	28	19	1	6	5.0
Dendron town	92	41 667	7	20	30	22	7	5	1	-	6.5
Surry district	579	40 352	63	87	210	129	66	22	-	2	4.1
Surry town	95	42 361	6	14	31	25	17	-	-	2	2.1
Sussex County	4 124	31 007	648	962	1 330	728	249	171	22	14	5.0
Courthouse district	485	32 768	84	85	168	92	35	21	-	-	4.3
Henry district	630	28 472	125	125	218	100	33	22	-	7	4.6
Jarratt town (part)	88	34 000	15	20	35	11	4	3	-	-	3.4
Newville district	308	35 909	25	74	96	70	27	16	-	-	5.2
Stony Creek district	670	30 735	105	154	207	130	33	26	12	3	6.1
Stony Creek town	102	33 125	15	24	28	19	3	4	6	3	12.7
Wakefield district	790	27 614	130	237	249	100	48	22	-	4	3.3
Wakefield town	440	28 500	62	135	143	64	19	15	-	2	3.9
Waverly district	1 241	31 977	179	287	392	236	73	64	10	-	6.0
Waverly town	869	33 698	111	208	282	188	35	39	6	-	5.2
Tazewell County	18 263	27 304	2 654	5 588	6 065	2 355	842	489	131	139	4.2
Eastern district	3 640	31 423	391	976	1 296	451	245	148	72	61	7.7
Bluefield town	2 231	32 157	267	595	686	310	175	82	66	50	8.9
Northern district	2 851	25 447	410	986	1 050	274	69	44	7	11	2.2
Pocahontas town	202	22 917	53	53	72	15	9	-	-	-	-
Northwestern district	3 182	23 199	605	1 053	892	323	174	86	20	29	4.2
Raven CDP (part)	-	-	-	-	-	-	-	-	-	-	(X)
Richlands town	1 939	23 712	389	614	579	178	88	58	20	13	4.7
Southern district	3 577	30 423	583	916	1 143	599	201	107	22	6	3.8
Tazewell town	1 661	28 510	364	371	513	298	63	52	-	-	3.1
Western district	5 013	26 741	665	1 657	1 684	708	153	104	10	32	2.9
Cedar Bluff town	426	26 375	61	141	116	54	25	23	4	2	6.8
Claypool Hill CDP	715	36 382	65	168	254	166	25	20	6	11	5.2
Raven CDP (part)	881	18 295	159	428	190	76	10	18	-	-	2.0
Warren County	12 125	42 422	993	1 967	4 042	2 735	1 419	741	114	114	8.0
Fork district	2 288	44 831	160	364	738	536	304	123	63	-	8.1
Front Royal town (part)	991	35 063	68	244	362	200	80	32	5	-	3.7
Happy Creek district	2 869	50 438	157	384	883	763	433	193	14	42	8.7
Front Royal town (part)	1 591	41 958	119	240	538	316	222	128	9	19	9.8
North River district	2 098	39 125	202	379	800	432	165	83	17	20	5.7
Front Royal town (part)	1 186	35 833	142	235	421	233	94	38	10	13	5.1
Shenandoah district	2 528	42 896	259	342	841	581	283	181	20	21	8.8
Front Royal town (part)	845	29 063	156	181	270	122	51	60	-	5	7.7
South River district	2 342	37 935	215	498	780	423	234	161	-	31	8.2
Front Royal town (part)	869	25 728	161	254	282	110	25	37	-	-	4.3
Washington County	21 031	32 742	2 527	5 297	6 938	3 705	1 352	710	224	278	5.8
Harrison district	3 314	35 020	372	847	1 001	591	201	162	83	57	9.1
Abingdon town (part)	2 162	35 056	244	553	609	366	146	132	55	57	11.3
Emory-Meadow View CDP (part)	21	29 519	-	-	13	8	-	-	-	-	-
Jefferson district	2 791	30 734	385	696	943	474	159	80	9	45	4.8
Emory-Meadow View CDP (part)	15	32 917	-	-	15	-	-	-	-	-	-
Saltville town (part)	121	29 688	30	20	39	29	-	3	-	-	2.5
Madison district	3 648	35 103	346	934	994	743	326	195	56	54	8.4
Abingdon town (part)	1 425	27 966	213	433	382	209	69	72	31	16	8.4
Monroe district	2 800	32 984	385	705	938	497	135	108	12	20	5.0
Emory-Meadow View CDP (part)	772	31 339	90	234	220	136	24	54	6	8	8.8
Glade Spring town	566	31 552	77	136	208	96	27	11	6	5	3.9
Taylor district	3 074	29 891	429	823	1 103	469	148	52	39	11	3.3
Damascus town	513	19 886	112	193	129	53	11	5	9	1	2.9
Tyler district	2 650	31 344	335	691	968	448	144	48	-	16	2.4
Wilson district	2 754	36 919	275	601	991	483	239	65	25	75	6.0

Table 13. **Household Income in 1999: 2000**—Con.

[Data based on a sample (except Tables 65-68). For information on confidentiality protection, coverage, sampling error, and nonsampling error, see Appendix G.
For location of definitions, see "How to Use This Census Report"]

State County County Subdivision Place	Total households	Median income in 1999 (dollars)	Household income in 1999: Less than $10,000	$10,000 to $24,999	$25,000 to $49,999	$50,000 to $74,999	$75,000 to $99,999	$100,000 to $149,999	$150,000 to $199,999	$200,000 or more	Percent of households with income in 1999 of $100,000 or more
Westmoreland County	6 865	35 797	778	1 694	2 135	1 263	602	248	58	87	5.7
Cople district	2 207	33 004	226	637	621	415	167	89	31	21	6.4
Montross district	1 254	38 466	138	293	404	249	119	42	7	2	4.1
Montross town	147	40 469	12	34	49	26	19	5	2	-	4.8
Washington district	3 404	35 814	414	764	1 110	599	316	117	20	64	5.9
Colonial Beach town	1 380	31 711	231	358	362	236	140	39	-	14	3.8
Wise County	16 047	26 149	2 732	4 991	4 873	2 180	744	289	100	138	3.3
District 1	3 942	24 118	738	1 293	1 209	457	161	50	16	18	2.1
Appalachia town	770	20 405	228	222	203	73	26	16	2	-	2.3
Pound town (part)	390	25 625	81	113	122	48	16	4	2	4	2.6
Wise town (part)	-	-	-	-	-	-	-	-	-	-	(X)
District 2	4 104	27 398	584	1 256	1 324	603	203	70	27	37	3.3
Coeburn town (part)	515	23 393	82	189	160	53	12	3	11	5	3.7
Pound town (part)	54	57 500	2	11	12	15	14	-	-	-	-
Wise town (part)	1 436	28 500	208	435	437	240	54	28	6	28	4.3
District 3	4 118	25 167	837	1 214	1 075	633	202	75	21	61	3.8
Big Stone Gap town	1 989	21 584	500	591	486	264	93	38	17	-	2.8
District 4	3 883	27 296	573	1 228	1 265	487	178	94	36	22	3.9
Coeburn town (part)	264	27 500	30	88	85	47	10	4	-	-	1.5
St. Paul town (part)	380	20 833	93	120	73	67	14	9	-	4	3.4
Wise town (part)	11	40 208	-	5	6	-	-	-	-	-	-
Wythe County	11 517	32 235	1 536	2 928	3 907	1 960	623	316	91	156	4.9
Black Lick district	2 045	32 485	294	424	785	361	96	35	19	31	4.2
Rural Retreat town	559	29 141	82	164	181	100	20	6	3	3	2.1
Wytheville town (part)	8	8 750	8	-	-	-	-	-	-	-	-
East Wytheville district	1 949	30 737	263	586	520	360	103	74	10	33	6.0
Wytheville town (part)	1 724	29 237	263	519	451	327	87	34	10	33	4.5
Fort Chiswell district	2 037	35 354	249	381	767	361	169	70	24	16	5.4
Fort Chiswell CDP	376	37 273	37	72	130	87	37	13	-	-	3.5
Max Meadows CDP	212	22 300	29	79	44	34	16	-	10	-	4.7
Wytheville town (part)	62	55 238	-	-	19	43	-	-	-	-	-
Lead Mines district	1 806	37 410	183	406	684	404	80	41	-	8	2.7
Speedwell district	1 955	28 027	241	628	710	250	59	31	9	27	3.4
Wytheville town (part)	109	26 797	7	36	56	10	-	-	-	-	-
West Wytheville district	1 725	26 967	306	503	441	224	116	65	29	41	7.8
Wytheville town (part)	1 595	26 085	298	470	403	185	104	65	29	41	8.5
York County	19 914	57 956	567	2 174	5 718	4 354	3 415	2 669	646	371	18.5
District 1	3 525	57 539	115	378	1 009	834	563	405	149	72	17.8
Yorktown CDP	107	30 804	-	28	45	21	8	5	-	-	4.7
District 2	4 757	51 748	248	596	1 438	950	790	553	76	106	15.5
District 3	4 034	58 750	68	403	1 152	975	705	550	118	63	18.1
District 4	3 566	64 235	59	394	907	760	708	537	140	61	20.7
District 5	4 032	58 534	77	403	1 212	835	649	624	163	69	21.2
Alexandria city	61 968	56 054	3 408	6 703	16 873	13 244	8 091	7 585	2 825	3 239	22.0
Bedford city	2 520	28 792	465	674	844	327	79	85	32	14	5.2
Bristol city	7 714	27 389	1 255	2 301	2 503	967	385	156	53	94	3.9
Buena Vista city	2 542	32 410	323	650	884	464	113	79	16	13	4.2
Charlottesville city	16 861	31 007	2 645	4 437	4 718	2 580	1 201	822	240	218	7.6
Chesapeake city	69 835	50 743	3 976	9 836	20 433	17 693	9 574	6 281	1 134	908	11.9
Clifton Forge city	1 838	26 090	286	616	580	218	56	63	5	14	4.5
Colonial Heights city	7 037	43 224	338	1 175	2 540	1 519	783	508	72	102	9.7
Covington city	2 835	30 325	375	786	1 009	489	115	28	11	22	2.2
Danville city	20 608	26 900	3 511	6 116	5 919	3 019	980	634	145	284	5.2
Emporia city	2 222	30 333	344	556	733	373	126	52	24	14	4.1
Fairfax city	8 013	67 642	229	566	1 735	1 917	1 441	1 293	501	331	26.5
Falls Church city	4 472	74 924	157	380	836	865	630	948	309	347	35.9
Franklin city	3 395	31 687	599	803	960	473	242	212	54	52	9.4
Fredericksburg city	8 086	34 585	809	1 972	2 543	1 382	564	451	189	176	10.1
Galax city	2 938	28 236	505	782	907	530	85	44	15	70	4.4
Hampton city	53 954	39 532	4 503	11 150	18 040	11 314	5 249	2 640	543	515	6.9
Harrisonburg city	13 156	29 949	1 999	3 592	3 903	1 934	812	594	117	205	7.0
Hopewell city	9 053	33 196	1 131	2 070	3 237	1 708	487	346	25	49	4.6
Lexington city	2 223	28 982	407	585	476	294	204	175	18	64	11.6
Lynchburg city	25 465	32 234	3 550	6 407	7 938	3 912	1 806	1 141	318	393	7.3
Manassas city	11 785	60 409	349	1 197	3 037	2 861	2 041	1 637	351	312	19.5
Manassas Park city	3 253	60 794	88	270	805	976	665	327	65	57	13.8
Martinsville city	6 506	27 441	1 079	1 886	1 943	921	292	255	60	70	5.9
Newport News city	69 750	36 597	7 268	15 135	23 807	13 711	5 700	3 029	542	558	5.9
Norfolk city	86 178	31 815	12 024	21 348	28 702	13 402	5 264	3 318	915	1 205	6.3
Norton city	1 730	22 788	379	532	470	195	63	68	15	8	5.3
Petersburg city	13 795	28 851	2 311	3 614	4 374	2 076	818	382	110	110	4.4
Poquoson city	4 166	60 920	121	471	960	1 114	722	536	139	103	18.7
Portsmouth city	38 137	33 742	4 633	9 057	12 969	7 008	2 642	1 313	302	213	4.8
Radford city	5 804	24 654	1 404	1 525	1 469	854	246	170	90	46	5.3
Richmond city	84 566	31 121	13 492	20 602	25 514	12 482	5 465	3 999	1 253	1 759	8.3
Roanoke city	42 026	30 719	5 732	11 295	13 913	6 482	2 497	1 191	387	529	5.0
Salem city	9 933	38 997	746	2 172	3 442	1 922	808	591	128	124	8.5
Staunton city	9 681	32 941	1 197	2 524	2 857	1 809	658	355	165	116	6.6
Suffolk city	23 290	41 115	2 607	4 396	6 929	5 014	2 248	1 498	293	305	9.0
Virginia Beach city	154 635	48 705	6 628	20 840	52 180	37 918	18 367	12 620	2 794	3 288	12.1
Waynesboro city	8 318	32 686	926	2 221	2 712	1 524	486	306	82	61	5.4
Williamsburg city	3 616	37 093	394	830	1 102	570	241	257	131	91	13.2
Winchester city	9 994	34 335	1 075	2 350	3 320	1 731	679	484	155	200	8.4

Table 14. **Household Income in 1999: 2000**

[Data based on a sample (except Tables 65-68). For information on confidentiality protection, coverage, sampling error, and nonsampling error, see Appendix G.
For location of definitions, see "How to Use This Census Report"]

State County Place	Total households	Median income in 1999 (dollars)	Household income in 1999: Less than $10,000	$10,000 to $24,999	$25,000 to $49,999	$50,000 to $74,999	$75,000 to $99,999	$100,000 to $149,999	$150,000 to $199,999	$200,000 or more	Percent of households with income in 1999 of $100,000 or more
The State	**2 700 335**	**46 677**	**214 076**	**450 480**	**771 503**	**549 412**	**307 107**	**254 948**	**80 046**	**72 763**	**15.1**
COUNTY											
Accomack County	15 270	30 250	2 186	4 138	5 190	2 238	793	515	65	145	4.7
Albemarle County	31 916	50 749	1 976	4 545	9 168	6 466	4 243	3 231	1 102	1 185	17.3
Alleghany County	5 145	38 545	410	1 171	1 601	1 265	400	192	55	51	5.8
Amelia County	4 240	40 252	262	826	1 566	893	373	236	36	48	7.5
Amherst County	11 928	37 393	1 125	2 689	4 161	2 411	905	446	109	82	5.3
Appomattox County	5 331	36 507	653	1 141	1 761	1 076	435	167	17	81	5.0
Arlington County	86 474	63 001	4 485	7 765	20 214	18 604	12 292	13 327	5 062	4 725	26.7
Augusta County	24 857	43 045	1 481	4 656	8 536	5 846	2 343	1 491	263	241	8.0
Bath County	2 053	35 013	213	377	799	397	136	64	8	59	6.4
Bedford County	23 798	43 136	1 664	4 142	7 971	5 241	2 501	1 508	386	385	9.6
Bland County	2 555	30 397	350	667	827	449	112	114	6	30	5.9
Botetourt County	11 662	48 731	696	1 982	3 322	2 934	1 463	834	213	218	10.8
Brunswick County	6 262	31 288	1 077	1 465	2 058	1 061	364	144	47	46	3.8
Buchanan County	10 496	22 213	2 163	3 512	3 030	1 124	412	173	28	54	2.4
Buckingham County	5 312	29 882	730	1 501	1 745	803	300	176	37	20	4.4
Campbell County	20 653	37 280	1 987	4 559	6 963	4 335	1 631	906	162	110	5.7
Caroline County	8 025	39 845	541	1 605	2 755	1 761	791	423	75	74	7.1
Carroll County	12 188	30 597	1 693	3 326	4 391	1 882	473	223	72	128	3.5
Charles City County	2 669	42 745	253	490	824	625	287	142	25	23	7.1
Charlotte County	4 954	28 929	782	1 377	1 704	706	218	86	48	33	3.4
Chesterfield County	93 807	58 537	2 915	9 712	25 440	23 971	15 038	11 489	2 853	2 389	17.8
Clarke County	4 950	51 601	336	641	1 377	1 231	617	526	130	92	15.1
Craig County	2 063	37 314	146	533	784	390	107	76	17	10	5.0
Culpeper County	12 151	45 290	760	2 257	3 674	2 735	1 457	921	198	149	10.4
Cumberland County	3 512	31 816	445	890	1 182	614	253	124	-	4	3.6
Dickenson County	6 742	23 431	1 291	2 284	2 120	711	197	78	29	32	2.1
Dinwiddie County	9 105	41 582	815	1 599	2 953	2 206	869	475	74	114	7.3
Essex County	3 981	37 395	379	893	1 323	842	298	196	28	22	6.2
Fairfax County	351 279	81 050	9 203	20 736	59 679	70 343	59 372	73 759	31 718	26 469	37.6
Fauquier County	19 889	61 999	943	1 940	4 683	4 682	2 907	3 029	833	872	23.8
Floyd County	5 803	31 585	766	1 388	1 997	1 148	312	119	26	47	3.3
Fluvanna County	7 369	46 372	417	1 148	2 476	1 753	905	524	77	69	9.1
Franklin County	18 954	38 056	1 771	4 440	6 092	3 727	1 446	868	350	260	7.8
Frederick County	22 124	46 941	1 106	3 351	7 377	5 556	2 651	1 504	305	274	9.4
Giles County	6 990	34 927	735	1 767	2 348	1 373	448	184	51	84	4.6
Gloucester County	13 133	45 421	894	2 119	4 305	3 224	1 574	702	162	153	7.7
Goochland County	6 178	56 307	392	816	1 497	1 314	752	778	264	365	22.8
Grayson County	7 261	28 676	1 097	2 039	2 616	924	329	147	24	85	3.5
Greene County	5 578	45 931	242	880	2 016	1 459	547	360	44	30	7.8
Greensville County	3 377	32 002	476	846	1 146	560	217	82	18	32	3.9
Halifax County	14 997	29 929	2 476	3 834	4 796	2 355	930	363	93	150	4.0
Hanover County	31 103	59 223	1 140	3 539	7 779	7 806	5 313	3 771	1 024	731	17.8
Henrico County	108 071	49 185	5 689	15 848	33 381	24 347	13 182	9 894	2 728	3 002	14.5
Henry County	23 946	31 816	2 814	6 480	8 454	3 998	1 138	659	154	249	4.4
Highland County	1 122	29 732	152	299	437	152	44	22	7	9	3.4
Isle of Wight County	11 307	45 387	976	2 031	3 220	2 586	1 351	889	150	104	10.1
James City County	19 049	55 594	1 032	2 451	4 829	4 131	2 686	2 414	756	750	20.6
King and Queen County	2 680	35 941	331	564	949	464	220	102	43	7	5.7
King George County	6 092	49 882	258	915	1 883	1 374	931	517	124	90	12.0
King William County	4 881	49 876	322	666	1 459	1 346	601	380	44	63	10.0
Lancaster County	5 012	33 239	665	1 148	1 411	805	392	345	100	146	11.8
Lee County	9 744	22 972	2 165	2 995	2 786	1 020	420	235	52	71	3.7
Loudoun County	59 921	80 648	1 239	3 238	9 860	12 635	11 774	13 597	4 412	3 166	35.3
Louisa County	9 975	39 402	970	2 003	3 387	2 010	849	477	170	109	7.6
Lunenburg County	4 996	27 899	875	1 397	1 559	741	282	77	29	36	2.8
Madison County	4 744	39 856	375	969	1 627	1 036	388	237	25	87	7.4
Mathews County	3 934	43 222	206	850	1 207	926	465	170	42	68	7.1
Mecklenburg County	12 901	31 380	1 908	3 270	4 336	1 847	822	457	97	164	5.6
Middlesex County	4 254	36 875	388	892	1 490	793	333	213	63	82	8.4
Montgomery County	31 054	32 330	4 397	7 952	9 023	5 015	2 398	1 482	321	466	7.3
Nelson County	5 887	36 769	620	1 154	1 961	1 079	520	287	143	123	9.4
New Kent County	4 913	53 595	190	680	1 398	1 223	798	438	122	64	12.7
Northampton County	5 319	28 276	887	1 519	1 612	720	269	144	75	93	5.9
Northumberland County	5 469	38 129	746	1 047	1 601	1 103	407	360	100	105	10.3
Nottoway County	5 670	30 866	820	1 547	1 795	939	315	167	46	41	4.5
Orange County	10 142	42 889	941	1 643	3 358	2 294	941	658	126	181	9.5
Page County	9 313	33 359	1 112	2 401	3 331	1 531	528	290	63	57	4.4
Patrick County	8 118	28 705	1 083	2 352	2 905	1 141	389	146	26	76	3.1
Pittsylvania County	24 666	35 153	2 975	5 702	8 579	4 680	1 736	696	132	166	4.0
Powhatan County	7 253	53 992	363	801	2 114	1 682	1 176	734	189	194	15.4
Prince Edward County	6 564	31 301	918	1 871	2 039	1 011	345	229	95	56	5.8
Prince George County	10 186	49 877	611	1 514	2 983	2 613	1 317	868	148	132	11.3
Prince William County	94 662	65 960	2 509	6 942	22 372	23 308	17 224	16 108	4 125	2 074	23.6
Pulaski County	14 626	33 873	1 836	3 568	4 734	2 785	1 009	426	158	110	4.7
Rappahannock County	2 796	45 943	171	503	862	547	355	193	76	89	12.8
Richmond County	2 922	33 026	439	663	889	545	210	126	20	30	6.0
Roanoke County	34 734	47 689	1 861	5 112	11 313	7 898	4 360	2 812	663	715	12.1
Rockbridge County	8 447	36 035	882	1 901	3 139	1 556	471	338	42	118	5.9
Rockingham County	25 352	40 748	1 769	4 975	9 085	5 464	2 318	1 163	281	297	6.9
Russell County	11 766	26 834	1 916	3 496	3 886	1 558	478	337	21	74	3.7
Scott County	9 851	27 339	1 791	2 807	3 105	1 480	382	213	36	37	2.9
Shenandoah County	14 284	39 173	1 107	2 854	5 250	3 011	1 119	631	126	186	6.6
Smyth County	13 497	30 083	1 730	3 822	4 638	2 134	634	348	48	143	4.0
Southampton County	6 299	33 995	825	1 497	1 961	1 198	540	192	21	65	4.4
Spotsylvania County	31 259	57 525	962	3 626	8 351	8 259	5 340	3 553	675	493	15.1
Stafford County	30 136	66 809	791	2 359	6 690	7 754	6 241	4 674	1 018	609	20.9
Surry County	2 603	37 558	284	547	884	560	227	71	11	19	3.9

Table 14. **Household Income in 1999: 2000**—Con.

[Data based on a sample (except Tables 65-68). For information on confidentiality protection, coverage, sampling error, and nonsampling error, see Appendix G.
For location of definitions, see "How to Use This Census Report"]

State County Place	Total households	Median income in 1999 (dollars)	Household income in 1999: Less than $10,000	$10,000 to $24,999	$25,000 to $49,999	$50,000 to $74,999	$75,000 to $99,999	$100,000 to $149,999	$150,000 to $199,999	$200,000 or more	Percent of households with income in 1999 of $100,000 or more
COUNTY—Con.											
Sussex County	4 124	31 007	648	962	1 330	728	249	171	22	14	5.0
Tazewell County	18 263	27 304	2 654	5 588	6 065	2 355	842	489	131	139	4.2
Warren County	12 125	42 422	993	1 967	4 042	2 735	1 419	741	114	114	8.0
Washington County	21 031	32 742	2 527	5 297	6 938	3 705	1 352	710	224	278	5.8
Westmoreland County	6 865	35 797	778	1 694	2 135	1 263	602	248	58	87	5.7
Wise County	16 047	26 149	2 732	4 991	4 873	2 180	744	289	100	138	3.3
Wythe County	11 517	32 235	1 536	2 928	3 907	1 960	623	316	91	156	4.9
York County	19 914	57 956	567	2 174	5 718	4 354	3 415	2 669	646	371	18.5
Alexandria city	61 968	56 054	3 408	6 703	16 873	13 244	8 091	7 585	2 825	3 239	22.0
Bedford city	2 520	28 792	465	674	844	327	79	85	32	14	5.2
Bristol city	7 714	27 389	1 255	2 301	2 503	967	385	156	53	94	3.9
Buena Vista city	2 542	32 410	323	650	884	464	113	79	16	13	4.2
Charlottesville city	16 861	31 007	2 645	4 437	4 718	2 580	1 201	822	240	218	7.6
Chesapeake city	69 835	50 743	3 976	9 836	20 433	17 693	9 574	6 281	1 134	908	11.9
Clifton Forge city	1 838	26 090	286	616	580	218	56	63	5	14	4.5
Colonial Heights city	7 037	43 224	338	1 175	2 540	1 519	783	508	72	102	9.7
Covington city	2 835	30 325	375	786	1 009	489	115	28	11	22	2.2
Danville city	20 608	26 900	3 511	6 116	5 919	3 019	980	634	145	284	5.2
Emporia city	2 222	30 333	344	556	733	373	126	52	24	14	4.1
Fairfax city	8 013	67 642	229	566	1 735	1 917	1 441	1 293	501	331	26.5
Falls Church city	4 472	74 924	157	380	836	865	630	948	309	347	35.9
Franklin city	3 395	31 687	599	803	960	473	242	212	54	52	9.4
Fredericksburg city	8 086	34 585	809	1 972	2 543	1 382	564	451	189	176	10.1
Galax city	2 938	28 236	505	782	907	530	85	44	15	70	4.4
Hampton city	53 954	39 532	4 503	11 150	18 040	11 314	5 249	2 640	543	515	6.9
Harrisonburg city	13 156	29 949	1 999	3 592	3 903	1 934	812	594	117	205	7.0
Hopewell city	9 053	33 196	1 131	2 070	3 237	1 708	487	346	25	49	4.6
Lexington city	2 223	28 982	407	585	476	294	204	175	18	64	11.6
Lynchburg city	25 465	32 234	3 550	6 407	7 938	3 912	1 806	1 141	318	393	7.3
Manassas city	11 785	60 409	349	1 197	3 037	2 861	2 041	1 637	351	312	19.5
Manassas Park city	3 253	60 794	88	270	805	976	665	327	65	57	13.8
Martinsville city	6 506	27 441	1 079	1 886	1 943	921	292	255	60	70	5.9
Newport News city	69 750	36 597	7 268	15 135	23 807	13 711	5 700	3 029	542	558	5.9
Norfolk city	86 178	31 815	12 024	21 348	28 702	13 402	5 264	3 318	915	1 205	6.3
Norton city	1 730	22 788	379	532	470	195	63	68	15	8	5.3
Petersburg city	13 795	28 851	2 311	3 614	4 374	2 076	818	382	110	110	4.4
Poquoson city	4 166	60 920	121	471	960	1 114	722	536	139	103	18.7
Portsmouth city	38 137	33 742	4 633	9 057	12 969	7 008	2 642	1 313	302	213	4.8
Radford city	5 804	24 654	1 404	1 525	1 469	854	246	170	90	46	5.3
Richmond city	84 566	31 121	13 492	20 602	25 514	12 482	5 465	3 999	1 253	1 759	8.3
Roanoke city	42 026	30 719	5 732	11 295	13 913	6 482	2 497	1 191	387	529	5.0
Salem city	9 933	38 997	746	2 172	3 442	1 922	808	591	128	124	8.5
Staunton city	9 681	32 941	1 197	2 524	2 857	1 809	658	355	165	116	6.6
Suffolk city	23 290	41 115	2 607	4 396	6 929	5 014	2 248	1 498	293	305	9.0
Virginia Beach city	154 635	48 705	6 628	20 840	52 180	37 918	18 367	12 620	2 794	3 288	12.1
Waynesboro city	8 318	32 686	926	2 221	2 712	1 524	486	306	82	61	5.4
Williamsburg city	3 616	37 093	394	830	1 102	570	241	257	131	91	13.2
Winchester city	9 994	34 335	1 075	2 350	3 320	1 731	679	484	155	200	8.4
PLACE											
Abingdon town, Washington County	3 587	30 976	457	986	991	575	215	204	86	73	10.1
Accomac town, Accomack County	194	37 500	23	30	72	34	20	8	2	5	7.7
Adwolf CDP, Smyth County	561	37 117	35	77	236	145	44	24	-	-	4.3
Alberta town, Brunswick County	131	27 361	21	36	41	24	8	-	-	1	0.8
Alexandria city	61 968	56 054	3 408	6 703	16 873	13 244	8 091	7 585	2 825	3 239	22.0
Altavista town, Campbell County	1 498	31 818	218	358	507	219	97	82	7	10	6.6
Amherst town, Amherst County	912	33 000	137	237	252	151	77	32	12	14	6.4
Annandale CDP, Fairfax County	19 872	72 561	783	1 460	3 886	4 210	3 263	3 955	1 371	944	31.6
Appalachia town, Wise County	770	20 405	228	222	203	73	26	16	2	-	2.3
Appomattox town, Appomattox County	700	24 167	154	203	218	64	39	9	5	8	3.1
Aquia Harbour CDP, Stafford County	2 593	81 769	5	91	381	635	625	657	155	44	33.0
Arlington CDP, Arlington County	86 474	63 001	4 485	7 765	20 214	18 604	12 292	13 327	5 062	4 725	26.7
Ashland town, Hanover County	2 280	36 125	198	527	799	447	151	108	30	20	6.9
Atkins CDP, Smyth County	488	26 667	65	169	169	67	13	-	-	5	1.0
Bailey's Crossroads CDP, Fairfax County	8 538	51 650	485	1 167	2 423	2 052	1 046	891	231	243	16.0
Bassett CDP, Henry County	533	28 359	95	160	134	65	24	41	8	6	10.3
Basye-Bryce Mountain CDP, Shenandoah County	390	49 600	14	59	126	93	48	30	13	7	12.8
Bedford city	2 520	28 792	465	674	844	327	79	85	32	14	5.2
Belle Haven town	220	33 500	27	54	85	43	7	2	2	-	1.8
Accomack County (part)	189	34 625	21	43	77	39	7	2	-	-	1.1
Northampton County (part)	31	24 375	6	11	8	4	-	-	2	-	6.5
Belle Haven CDP, Fairfax County	3 119	65 262	134	294	724	638	407	463	206	253	29.6
Bellwood CDP, Chesterfield County	2 350	34 433	249	564	758	495	171	84	9	20	4.8
Bensley CDP, Chesterfield County	2 263	30 523	169	745	813	414	72	50	-	-	2.2
Berryville town, Clarke County	1 229	39 871	130	237	400	218	107	124	13	-	11.1
Big Stone Gap town, Wise County	1 989	21 584	500	591	486	264	93	38	17	-	2.8
Blacksburg town, Montgomery County	13 174	22 513	2 887	4 084	2 989	1 326	868	693	120	207	7.7
Blackstone town, Nottoway County	1 404	27 566	277	383	381	229	52	41	28	13	5.8
Bloxom town, Accomack County	150	25 000	24	51	55	8	10	-	-	2	1.3
Bluefield town, Tazewell County	2 231	32 157	267	595	686	310	175	82	66	50	8.9
Blue Ridge CDP, Botetourt County	1 258	59 239	70	169	296	375	183	113	15	37	13.1
Bon Air CDP, Chesterfield County	6 331	57 493	161	708	1 738	1 662	1 119	610	187	146	14.9
Boones Mill town, Franklin County	117	39 688	12	20	49	24	10	2	-	-	1.7
Bowling Green town, Caroline County	389	32 250	54	101	107	56	32	33	4	2	10.0
Boyce town, Clarke County	144	48 333	11	22	43	42	24	-	2	-	1.4
Boydton town, Mecklenburg County	129	29 063	8	48	45	10	10	7	1	-	6.2
Boykins town, Southampton County	247	31 406	37	56	85	36	26	4	-	3	2.8

Table 14. **Household Income in 1999: 2000**—Con.

[Data based on a sample (except Tables 65-68). For information on confidentiality protection, coverage, sampling error, and nonsampling error, see Appendix G.
For location of definitions, see "How to Use This Census Report"]

State County Place	Total households	Median income in 1999 (dollars)	Household income in 1999: Less than $10,000	$10,000 to $24,999	$25,000 to $49,999	$50,000 to $74,999	$75,000 to $99,999	$100,000 to $149,999	$150,000 to $199,999	$200,000 or more	Percent of households with income in 1999 of $100,000 or more
PLACE—Con.											
Branchville town, Southampton County	61	24 844	6	25	20	8	-	2	-	-	3.3
Bridgewater town, Rockingham County	1 797	41 038	67	320	727	412	166	77	16	12	5.8
Bristol city	7 714	27 389	1 255	2 301	2 503	967	385	156	53	94	3.9
Broadway town, Rockingham County	872	40 167	50	193	354	165	60	36	7	7	5.7
Brodnax town	148	24 706	33	43	44	17	8	-	3	-	2.0
Brunswick County (part)	133	24 911	29	38	39	16	8	-	3	-	2.3
Mecklenburg County (part)	15	23 750	4	5	5	1	-	-	-	-	-
Brookneal town, Campbell County	525	25 938	83	172	158	78	19	12	2	1	2.9
Buchanan town, Botetourt County	524	32 500	46	139	201	88	34	14	2	-	3.1
Buena Vista city	2 542	32 410	323	650	884	464	113	79	16	13	4.2
Bull Run CDP, Prince William County	4 737	49 519	384	432	1 570	1 304	605	394	34	14	9.3
Burke CDP, Fairfax County	19 306	93 561	296	670	2 160	3 642	3 887	5 301	2 290	1 060	44.8
Burkeville town, Nottoway County	193	29 821	23	51	82	23	3	11	-	-	5.7
Cana CDP, Carroll County	547	27 625	79	183	179	63	26	9	-	8	3.1
Cape Charles town, Northampton County	510	22 237	149	141	125	51	21	11	10	2	4.5
Capron town, Southampton County	74	45 000	-	10	29	13	22	-	-	-	-
Castlewood CDP, Russell County	858	27 232	151	253	277	97	58	22	-	-	2.6
Cave Spring CDP, Roanoke County	10 991	51 182	396	1 428	3 506	2 405	1 407	1 260	258	331	16.8
Cedar Bluff town, Tazewell County	426	26 375	61	141	116	54	25	23	4	2	6.8
Centreville CDP, Fairfax County	17 591	71 232	258	912	3 638	4 632	3 547	3 287	979	338	26.2
Chamberlayne CDP, Henrico County	1 868	54 022	66	222	574	497	246	187	25	51	14.1
Chantilly CDP, Fairfax County	14 893	87 991	195	557	2 162	2 951	2 917	3 753	1 591	767	41.0
Charlotte Court House town, Charlotte County	146	33 000	11	44	42	14	9	10	7	9	17.8
Charlottesville city	16 861	31 007	2 645	4 437	4 718	2 580	1 201	822	240	218	7.6
Chase City town, Mecklenburg County	1 111	22 193	290	314	335	112	39	10	-	11	1.9
Chatham town, Pittsylvania County	527	38 938	63	80	193	109	51	18	5	8	5.9
Chatmoss CDP, Henry County	700	58 929	38	82	197	109	69	96	55	54	29.3
Cheriton town, Northampton County	216	26 429	39	61	71	30	7	6	-	2	3.7
Chesapeake city	69 835	50 743	3 976	9 836	20 433	17 693	9 574	6 281	1 134	908	11.9
Chester CDP, Chesterfield County	6 759	53 171	400	917	1 783	1 682	1 127	690	85	75	12.6
Chesterfield Court House CDP, Chesterfield County	1 144	52 304	24	80	421	363	176	80	-	-	7.0
Chilhowie town, Smyth County	703	28 266	74	243	243	82	31	24	2	4	4.3
Chincoteague town, Accomack County	2 061	28 514	242	618	703	232	111	121	8	26	7.5
Christiansburg town, Montgomery County	7 070	40 851	523	1 449	2 442	1 542	731	281	48	54	5.4
Claremont town, Surry County	142	34 643	26	25	39	18	24	5	-	5	7.0
Clarksville town	601	33 063	76	147	214	94	40	16	8	6	5.0
Halifax County (part)	-	-	-	-	-	-	-	-	-	-	(X)
Mecklenburg County (part)	601	33 063	76	147	214	94	40	16	8	6	5.0
Claypool Hill CDP, Tazewell County	715	36 382	65	168	254	166	25	20	6	11	5.2
Cleveland town, Russell County	80	11 346	33	27	9	9	2	-	-	-	-
Clifton town, Fairfax County	66	111 048	-	-	11	6	12	27	7	3	56.1
Clifton Forge city	1 838	26 090	286	616	580	218	56	63	5	14	4.5
Clinchco town, Dickenson County	190	18 393	52	72	41	18	4	3	-	-	1.6
Clinchport town, Scott County	27	31 875	2	2	23	-	-	-	-	-	-
Clintwood town, Dickenson County	648	22 663	144	223	149	68	33	16	7	8	4.8
Cloverdale CDP, Botetourt County	1 121	51 847	80	181	267	257	190	60	57	29	13.0
Coeburn town, Wise County	779	25 025	112	277	245	100	22	7	11	5	3.0
Collinsville CDP, Henry County	3 428	30 380	265	1 090	1 206	591	161	84	6	25	3.4
Colonial Beach town, Westmoreland County	1 380	31 711	231	358	362	236	140	39	-	14	3.8
Colonial Heights city	7 037	43 224	338	1 175	2 540	1 519	783	508	72	102	9.7
Columbia town, Fluvanna County	8	46 250	-	2	3	3	-	-	-	-	-
Courtland town, Southampton County	429	31 750	95	86	98	58	42	37	7	6	11.7
Covington city	2 835	30 325	375	786	1 009	489	115	28	11	22	2.2
Craigsville town, Augusta County	412	27 500	58	129	149	52	6	8	4	6	4.4
Crewe town, Nottoway County	982	33 828	79	286	343	167	55	38	14	-	5.3
Crimora CDP, Augusta County	733	30 430	73	192	313	100	18	31	6	-	5.0
Crozet CDP, Albemarle County	979	46 275	33	157	355	210	159	39	26	-	6.6
Culpeper town, Culpeper County	3 956	35 438	387	1 044	1 243	809	303	136	20	14	4.3
Dahlgren CDP, King George County	436	49 545	26	94	100	109	65	11	13	18	9.6
Dale City CDP, Prince William County	17 593	65 355	240	1 285	4 108	4 976	3 618	2 739	461	166	19.1
Daleville CDP, Botetourt County	524	65 278	6	36	84	182	112	65	15	24	19.8
Damascus town, Washington County	513	19 886	112	193	129	53	11	5	9	1	2.9
Danville city	20 608	26 900	3 511	6 116	5 919	3 019	980	634	145	284	5.2
Dayton town, Rockingham County	543	35 958	24	130	214	110	44	12	7	2	3.9
Dendron town, Surry County	92	41 667	7	20	30	22	7	5	1	-	6.5
Dillwyn town, Buckingham County	186	19 167	58	54	35	23	13	3	-	-	1.6
Dooms CDP, Augusta County	523	31 940	31	163	202	87	19	-	5	16	4.0
Drakes Branch town, Charlotte County	211	25 583	44	58	63	23	12	6	2	3	5.2
Dryden CDP, Lee County	496	21 023	123	163	136	40	14	15	-	5	4.0
Dublin town, Pulaski County	929	27 831	191	254	264	128	53	28	-	11	4.2
Duffield town, Scott County	28	27 500	4	8	11	5	-	-	-	-	-
Dumbarton CDP, Henrico County	3 449	33 300	231	907	1 410	611	184	62	17	27	3.1
Dumfries town, Prince William County	1 523	43 672	88	286	509	300	217	90	10	23	8.1
Dungannon town, Scott County	133	21 406	32	42	33	19	4	3	-	-	2.3
Dunn Loring CDP, Fairfax County	2 651	93 896	33	68	358	452	562	726	266	186	44.4
East Highland Park CDP, Henrico County	4 959	36 328	418	1 032	1 829	1 083	344	231	18	4	5.1
Eastville town, Northampton County	68	36 250	7	8	25	18	4	2	-	4	8.8
Edinburg town, Shenandoah County	401	30 655	42	122	170	38	12	8	7	2	4.2
Elkton town, Rockingham County	822	35 556	51	232	291	153	70	21	4	-	3.0
Elliston-Lafayette CDP, Montgomery County	486	34 643	49	137	185	78	31	-	6	-	1.2
Emory-Meadow View CDP, Washington County	808	31 250	90	234	248	144	24	54	6	8	8.4
Emporia city	2 222	30 333	344	556	733	373	126	52	24	14	4.1
Ettrick CDP, Chesterfield County	1 541	38 470	164	310	556	326	113	59	13	-	4.7
Ewing CDP, Lee County	196	22 292	46	53	54	38	5	-	-	-	-
Exmore town, Northampton County	487	31 343	66	141	165	73	28	7	5	2	2.9
Fairfax city	8 013	67 642	229	566	1 735	1 917	1 441	1 293	501	331	26.5

Table 14. **Household Income in 1999: 2000**—Con.

[Data based on a sample (except Tables 65-68). For information on confidentiality protection, coverage, sampling error, and nonsampling error, see Appendix G.
For location of definitions, see "How to Use This Census Report"]

State County Place	Total households	Median income in 1999 (dollars)	Household income in 1999: Less than $10,000	$10,000 to $24,999	$25,000 to $49,999	$50,000 to $74,999	$75,000 to $99,999	$100,000 to $149,999	$150,000 to $199,999	$200,000 or more	Percent of households with income in 1999 of $100,000 or more
PLACE—Con.											
Fairlawn CDP, Pulaski County	960	32 018	82	248	365	114	114	23	14	-	3.9
Fairview Beach CDP, King George County	115	47 188	7	15	46	27	20	-	-	-	-
Falls Church city	4 472	74 924	157	380	836	865	630	948	309	347	35.9
Falmouth CDP, Stafford County	1 336	57 697	61	187	343	286	177	216	42	24	21.1
Fancy Gap CDP, Carroll County	97	22 250	24	26	6	32	-	9	-	-	9.3
Farmville town	2 105	26 343	400	609	566	338	68	66	39	19	5.9
Cumberland County (part)	258	21 111	59	92	64	29	-	10	-	4	5.4
Prince Edward County (part)	1 847	29 176	341	517	502	309	68	56	39	15	6.0
Ferrum CDP, Franklin County	298	35 208	64	27	101	68	16	16	6	-	7.4
Fieldale CDP, Henry County	435	23 450	108	125	170	12	15	5	-	-	1.1
Fincastle town, Botetourt County	133	33 438	5	37	34	24	21	10	-	2	9.0
Fishersville CDP, Augusta County	1 823	49 322	146	279	512	426	205	189	30	36	14.0
Floyd town, Floyd County	236	25 781	40	73	56	32	14	11	3	7	8.9
Forest CDP, Bedford County	3 149	55 089	118	275	1 015	633	514	439	94	61	18.9
Fort Belvoir CDP, Fairfax County	1 874	39 592	45	371	800	444	144	70	-	-	3.7
Fort Chiswell CDP, Wythe County	376	37 273	37	72	130	87	37	13	-	-	3.5
Fort Hunt CDP, Fairfax County	4 936	102 259	37	238	469	868	764	1 282	627	651	51.9
Fort Lee CDP, Prince George County	1 405	36 325	62	270	644	285	134	10	-	-	0.7
Franconia CDP, Fairfax County	13 361	78 946	211	398	2 022	3 490	3 078	2 894	878	390	31.2
Franklin city	3 395	31 687	599	803	960	473	242	212	54	52	9.4
Fredericksburg city	8 086	34 585	809	1 972	2 543	1 382	564	451	189	176	10.1
Fries town, Grayson County	276	21 250	62	98	69	32	1	12	2	-	5.1
Front Royal town, Warren County	5 482	34 786	646	1 154	1 873	981	472	295	24	37	6.5
Gainesville CDP, Prince William County	1 675	76 300	11	96	310	397	325	330	138	68	32.0
Galax city	2 938	28 236	505	782	907	530	85	44	15	70	4.4
Gate City town, Scott County	1 002	31 875	199	235	262	162	66	61	8	9	7.8
Glade Spring town, Washington County	566	31 552	77	136	208	96	27	11	6	5	3.9
Glasgow town, Rockbridge County	429	28 819	58	125	154	70	13	9	-	-	2.1
Glen Allen CDP, Henrico County	5 145	55 205	152	538	1 487	1 419	811	578	96	64	14.3
Glen Lyn town, Giles County	48	28 750	10	13	12	9	4	-	-	-	-
Gloucester Courthouse CDP, Gloucester County	907	40 292	77	214	250	175	93	60	38	-	10.8
Gloucester Point CDP, Gloucester County	3 702	45 536	251	663	1 165	840	473	217	56	37	8.4
Gordonsville town	599	35 655	70	144	187	122	53	14	4	5	3.8
Louisa County (part)	3	56 875	-	-	-	3	-	-	-	-	-
Orange County (part)	596	35 476	70	144	187	119	53	14	4	5	3.9
Goshen town, Rockbridge County	173	23 958	37	52	50	23	7	2	-	2	2.3
Great Falls CDP, Fairfax County	2 815	159 695	26	72	132	214	279	594	372	1 126	74.3
Greenville CDP, Augusta County	233	44 313	10	43	86	58	26	-	-	10	4.3
Gretna town, Pittsylvania County	574	23 710	120	183	170	69	24	6	-	2	1.4
Grottoes town	840	38 618	93	171	297	178	73	25	3	-	3.3
Augusta County (part)	-	-	-	-	-	-	-	-	-	-	(X)
Rockingham County (part)	840	38 618	93	171	297	178	73	25	3	-	3.3
Groveton CDP, Fairfax County	8 057	60 150	350	795	2 075	1 844	1 275	1 158	385	175	21.3
Grundy town, Buchanan County	409	37 411	69	88	108	77	29	23	7	8	9.3
Halifax town, Halifax County	549	34 871	76	88	212	75	53	36	1	8	8.2
Hallwood town, Accomack County	111	29 861	7	38	43	12	7	4	-	-	3.6
Hamilton town, Loudoun County	227	59 688	6	23	57	52	43	30	12	4	20.3
Hampden Sydney CDP, Prince Edward County	149	27 679	21	53	21	11	16	16	-	11	18.1
Hampton city	53 954	39 532	4 503	11 150	18 040	11 314	5 249	2 640	543	515	6.9
Harrisonburg city	13 156	29 949	1 999	3 592	3 903	1 934	812	594	117	205	7.0
Haymarket town, Prince William County	336	70 833	11	21	59	103	71	56	15	-	21.1
Haysi town, Dickenson County	83	25 781	9	30	30	12	-	2	-	-	2.4
Herndon town, Fairfax County	6 975	72 912	206	501	1 377	1 482	1 310	1 503	332	264	30.1
Highland Springs CDP, Henrico County	5 858	39 936	548	1 033	2 127	1 376	494	194	17	69	4.8
Hillsboro town, Loudoun County	40	54 375	3	4	9	11	-	4	7	2	32.5
Hillsville town, Carroll County	1 217	27 148	231	350	337	200	43	42	10	4	4.6
Hollins CDP	5 739	42 264	404	955	2 087	1 235	632	283	62	81	7.4
Botetourt County (part)	81	42 132	10	7	26	27	11	-	-	-	-
Roanoke County (part)	5 658	42 274	394	948	2 061	1 208	621	283	62	81	7.5
Honaker town, Russell County	393	22 969	82	121	126	41	16	3	2	2	1.8
Hopewell city	9 053	33 196	1 131	2 070	3 237	1 708	487	346	25	49	4.6
Horse Pasture CDP, Henry County	925	38 036	78	218	352	165	77	18	17	-	3.8
Huntington CDP, Fairfax County	4 636	52 364	210	380	1 467	1 219	682	461	128	89	14.6
Hurt town, Pittsylvania County	511	36 467	46	119	183	107	36	20	-	-	3.9
Hybla Valley CDP, Fairfax County	6 402	49 087	585	981	1 677	1 252	638	766	311	192	19.8
Idylwood CDP, Fairfax County	6 599	66 895	215	374	1 480	1 629	1 102	1 041	504	254	27.3
Independence town, Grayson County	447	18 264	119	151	118	26	17	6	4	6	3.6
Iron Gate town, Alleghany County	201	26 094	27	70	64	29	9	-	-	2	1.0
Irvington town, Lancaster County	253	60 139	12	30	65	59	15	39	15	18	28.5
Ivor town, Southampton County	124	34 583	8	38	38	23	10	5	2	-	5.6
Jarratt town	297	32 125	41	85	91	44	28	6	-	2	2.7
Greensville County (part)	209	31 375	26	65	56	33	24	3	-	2	2.4
Sussex County (part)	88	34 000	15	20	35	11	4	3	-	-	3.4
Jefferson CDP, Fairfax County	10 086	66 445	253	841	2 416	2 218	1 858	1 681	550	269	24.8
Jolivue CDP, Augusta County	568	27 672	71	172	216	80	5	13	11	-	4.2
Jonesville town, Lee County	534	16 548	179	159	94	46	26	17	8	5	5.6
Keller town, Accomack County	78	25 500	7	31	23	8	6	-	-	3	3.8
Kenbridge town, Lunenburg County	524	26 818	96	150	138	79	42	10	7	2	3.6
Keokee CDP, Lee County	124	22 875	25	54	25	13	-	7	-	-	5.6
Keysville town, Charlotte County	330	25 750	61	101	101	43	7	11	2	4	5.2
Kilmarnock town	509	31 625	84	116	163	72	38	29	-	7	7.1
Lancaster County (part)	479	31 375	84	104	153	72	38	23	-	5	5.8
Northumberland County (part)	30	36 250	-	12	10	-	-	6	-	2	26.7

Table 14. **Household Income in 1999: 2000**—Con.

[Data based on a sample (except Tables 65-68). For information on confidentiality protection, coverage, sampling error, and nonsampling error, see Appendix G.
For location of definitions, see "How to Use This Census Report"]

State County Place	Total households	Median income in 1999 (dollars)	Household income in 1999: Less than $10,000	$10,000 to $24,999	$25,000 to $49,999	$50,000 to $74,999	$75,000 to $99,999	$100,000 to $149,999	$150,000 to $199,999	$200,000 or more	Percent of households with income in 1999 of $100,000 or more
PLACE—Con.											
La Crosse town, Mecklenburg County	238	24 643	41	80	78	33	-	4	-	2	2.5
Lake Barcroft CDP, Fairfax County	3 652	83 593	90	245	616	666	484	715	434	402	42.5
Lake Monticello CDP, Fluvanna County	2 774	55 556	34	308	814	778	518	277	25	20	11.6
Lake Ridge CDP, Prince William County	11 115	71 458	177	603	2 482	2 541	1 922	2 333	716	341	30.5
Lakeside CDP, Henrico County	5 053	40 641	217	1 022	2 051	971	467	243	41	41	6.4
Laurel CDP, Henrico County	6 225	42 128	351	1 019	2 203	1 462	779	326	41	44	6.6
Laurel Park CDP, Henry County	371	42 361	26	63	153	123	6	-	-	-	-
Lawrenceville town, Brunswick County	376	28 594	63	105	106	67	12	14	9	-	6.1
Laymantown CDP, Botetourt County	690	58 571	18	82	171	184	151	68	-	16	12.2
Lebanon town, Russell County	1 368	27 750	247	373	414	192	59	79	-	4	6.1
Leesburg town, Loudoun County	10 339	68 861	325	840	2 218	2 412	1 728	1 843	548	425	27.2
Lexington city	2 223	28 982	407	585	476	294	204	175	18	64	11.6
Lincolnia CDP, Fairfax County	5 169	64 148	198	569	1 169	1 113	800	807	305	208	25.5
Linton Hall CDP, Prince William County	2 801	82 374	43	63	280	805	633	670	207	100	34.9
Loch Lomond CDP, Prince William County	1 008	69 674	38	54	183	344	253	111	19	6	13.5
Lorton CDP, Fairfax County	5 686	60 150	175	403	1 490	1 656	995	665	205	97	17.0
Louisa town, Louisa County	576	29 519	102	148	167	78	39	30	8	4	7.3
Lovettsville town, Loudoun County	343	58 942	14	36	78	125	47	37	-	6	12.5
Low Moor CDP, Alleghany County	145	40 083	16	34	47	19	21	8	-	-	5.5
Luray town, Page County	2 003	34 306	286	468	748	329	97	58	12	5	3.7
Lynchburg city	25 465	32 234	3 550	6 407	7 938	3 912	1 806	1 141	318	393	7.3
Lyndhurst CDP, Augusta County	601	45 165	32	114	212	119	83	33	8	-	6.8
McKenney town, Dinwiddie County	156	34 583	19	41	42	28	12	11	1	2	9.0
McLean CDP, Fairfax County	14 382	121 138	219	651	1 246	1 607	1 957	3 177	2 043	3 482	60.5
Madison town, Madison County	116	32 188	12	29	51	14	10	-	-	-	-
Madison Heights CDP, Amherst County	4 468	32 359	448	1 225	1 622	750	267	120	15	21	3.5
Manassas city	11 785	60 409	349	1 197	3 037	2 861	2 041	1 637	351	312	19.5
Manassas Park city	3 253	60 794	88	270	805	976	665	327	65	57	13.8
Mantua CDP, Fairfax County	2 629	88 367	96	195	448	396	368	650	286	190	42.8
Marion town, Smyth County	2 625	25 609	430	854	727	350	141	67	17	39	4.7
Martinsville city	6 506	27 441	1 079	1 886	1 943	921	292	255	60	70	5.9
Massanutten CDP, Rockingham County	750	61 316	29	35	236	208	133	88	21	-	14.5
Matoaca CDP, Chesterfield County	874	50 000	57	113	267	282	62	61	27	5	10.6
Max Meadows CDP, Wythe County	212	22 300	29	79	44	34	16	-	10	-	4.7
Mechanicsville CDP, Hanover County	11 529	57 032	395	1 216	3 181	3 335	1 931	1 130	210	131	12.8
Melfa town, Accomack County	185	37 361	11	51	64	43	9	2	-	5	3.8
Merrifield CDP, Fairfax County	4 301	70 363	166	327	790	1 041	723	755	289	210	29.2
Merrimac CDP, Montgomery County	904	21 462	191	313	254	80	42	24	-	-	2.7
Middleburg town, Loudoun County	297	40 625	24	63	80	45	35	31	8	11	16.8
Middletown town, Frederick County	408	36 538	28	72	173	105	14	11	3	2	3.9
Mineral town, Louisa County	156	37 500	12	38	46	22	22	11	2	3	10.3
Montclair CDP, Prince William County	5 066	88 496	92	116	711	1 034	1 226	1 302	386	199	37.2
Monterey town, Highland County	90	36 786	6	22	32	14	12	2	-	2	4.4
Montrose CDP, Henrico County	2 899	36 433	344	551	1 064	659	184	84	6	7	3.3
Montross town, Westmoreland County	147	40 469	12	34	49	26	19	5	2	-	4.8
Mount Crawford town, Rockingham County	89	32 031	12	19	25	27	6	-	-	-	-
Mount Jackson town, Shenandoah County	665	32 471	67	175	250	119	28	16	8	2	3.9
Mount Vernon CDP, Fairfax County	10 589	61 119	389	989	2 724	2 424	1 561	1 607	448	447	23.6
Narrows town, Giles County	942	31 875	99	294	318	166	39	9	8	9	2.8
Nassawadox town, Northampton County	216	21 250	44	75	60	19	10	3	3	2	3.7
New Castle town, Craig County	82	26 250	10	30	30	10	2	-	-	-	-
Newington CDP, Fairfax County	6 654	82 291	100	203	969	1 539	1 282	1 692	542	327	38.5
New Market town, Shenandoah County	712	32 365	98	179	218	122	46	21	9	19	6.9
Newport News city	69 750	36 597	7 268	15 135	23 807	13 711	5 700	3 029	542	558	5.9
Newsoms town, Southampton County	113	26 250	14	41	21	22	11	4	-	-	3.5
Nickelsville town, Scott County	177	20 250	45	53	49	21	2	7	-	-	4.0
Nokesville CDP, Prince William County	430	63 793	18	30	99	145	48	81	9	-	20.9
Norfolk city	86 178	31 815	12 024	21 348	28 702	13 402	5 264	3 318	915	1 205	6.3
North Shore CDP, Franklin County	970	55 288	16	159	255	217	125	83	46	69	20.4
North Springfield CDP, Fairfax County	3 259	73 062	29	229	653	772	546	778	196	56	31.6
Norton city	1 730	22 788	379	532	470	195	63	68	15	8	5.3
Oak Level CDP, Henry County	425	31 607	41	129	138	67	12	21	3	14	8.9
Oakton CDP, Fairfax County	11 265	87 898	333	553	1 741	2 109	1 667	2 309	1 254	1 299	43.2
Occoquan town	362	48 750	20	52	112	75	34	38	28	3	19.1
Fairfax County (part)	-	-	-	-	-	-	-	-	-	-	(X)
Prince William County (part)	362	48 750	20	52	112	75	34	38	28	3	19.1
Onancock town, Accomack County	632	28 214	105	170	198	84	51	14	7	3	3.8
Onley town, Accomack County	220	36 750	25	42	85	44	8	13	-	3	7.3
Orange town, Orange County	1 572	28 576	281	404	469	214	114	57	12	21	5.7
Painter town, Accomack County	107	19 583	19	43	23	18	4	-	-	-	-
Pamplin City town	74	28 000	9	22	25	8	6	-	-	4	5.4
Appomattox County (part)	67	28 250	9	18	22	8	6	-	-	4	6.0
Prince Edward County (part)	7	12 188	-	4	3	-	-	-	-	-	-
Parksley town, Accomack County	341	35 313	17	106	111	65	22	14	2	4	5.9
Patrick Springs CDP, Patrick County	839	35 028	103	215	303	138	18	53	-	9	7.4
Pearisburg town, Giles County	1 125	33 720	163	277	389	188	75	18	7	8	2.9
Pembroke town, Giles County	440	34 444	38	123	156	92	21	5	2	3	2.3
Penhook CDP, Franklin County	290	55 278	33	71	40	44	14	37	18	33	30.3
Pennington Gap town, Lee County	854	18 056	279	221	186	117	27	19	-	5	2.8
Petersburg city	13 795	28 851	2 311	3 614	4 374	2 076	818	382	110	110	4.4
Phenix town, Charlotte County	72	30 000	6	23	25	9	7	1	-	1	2.8
Pimmit Hills CDP, Fairfax County	2 277	63 028	17	196	565	612	394	330	132	31	21.7
Pocahontas town, Tazewell County	202	22 917	53	53	72	15	9	-	-	-	-
Poquoson city	4 166	60 920	121	471	960	1 114	722	536	139	103	18.7
Port Royal town, Caroline County	80	31 429	12	20	29	14	-	5	-	-	6.3
Portsmouth city	38 137	33 742	4 633	9 057	12 969	7 008	2 642	1 313	302	213	4.8

Table 14. **Household Income in 1999: 2000**—Con.

[Data based on a sample (except Tables 65-68). For information on confidentiality protection, coverage, sampling error, and nonsampling error, see Appendix G.
For location of definitions, see "How to Use This Census Report"]

State County Place	Total households	Median income in 1999 (dollars)	Household income in 1999: Less than $10,000	$10,000 to $24,999	$25,000 to $49,999	$50,000 to $74,999	$75,000 to $99,999	$100,000 to $149,999	$150,000 to $199,999	$200,000 or more	Percent of households with income in 1999 of $100,000 or more
PLACE—Con.											
Pound town, Wise County	444	29 107	83	124	134	63	30	4	2	4	2.3
Pulaski town, Pulaski County	4 169	25 481	846	1 196	1 191	521	208	59	77	71	5.0
Purcellville town, Loudoun County	1 250	62 108	53	139	282	308	220	194	45	9	19.8
Quantico town, Prince William County	279	26 250	70	62	95	20	10	22	-	-	7.9
Quantico Station CDP	1 400	41 429	45	213	585	383	126	44	4	-	3.4
Prince William County (part)	1 400	41 429	45	213	585	383	126	44	4	-	3.4
Stafford County (part)	-	-	-	-	-	-	-	-	-	-	(X)
Radford city	5 804	24 654	1 404	1 525	1 469	854	246	170	90	46	5.3
Raven CDP	1 073	19 104	194	484	272	95	10	18	-	-	1.7
Russell County (part)	192	25 417	35	56	82	19	-	-	-	-	-
Tazewell County (part)	881	18 295	159	428	190	76	10	18	-	-	2.0
Remington town, Fauquier County	242	36 765	11	52	97	48	23	7	2	2	4.5
Reston CDP, Fairfax County	23 346	80 018	739	1 630	3 906	4 445	3 874	4 605	2 296	1 851	37.5
Rich Creek town, Giles County	279	34 519	28	69	92	68	12	4	2	4	3.6
Richlands town, Tazewell County	1 939	23 712	389	614	579	178	88	58	20	13	4.7
Richmond city	84 566	31 121	13 492	20 602	25 514	12 482	5 465	3 999	1 253	1 759	8.3
Ridgeway town, Henry County	301	34 196	49	60	109	61	10	7	-	5	4.0
Roanoke city	42 026	30 719	5 732	11 295	13 913	6 482	2 497	1 191	387	529	5.0
Rocky Mount town, Franklin County	1 664	26 927	261	497	513	163	136	87	7	-	5.6
Rose Hill CDP, Fairfax County	5 603	80 815	95	275	924	1 227	1 023	1 336	471	252	36.7
Rose Hill CDP, Lee County	306	15 408	87	131	62	13	5	8	-	-	2.6
Round Hill town, Loudoun County	184	58 929	9	25	40	48	20	27	13	2	22.8
Rural Retreat town, Wythe County	559	29 141	82	164	181	100	20	6	3	3	2.1
Rushmere CDP, Isle of Wight County	435	40 794	23	121	162	56	42	22	-	9	7.1
Rustburg CDP, Campbell County	482	31 797	52	114	160	111	23	22	-	-	4.6
St. Charles town, Lee County	68	14 821	14	37	13	-	2	2	-	-	2.9
St. Paul town	464	24 833	95	138	106	78	24	17	-	6	5.0
Russell County (part)	84	41 250	2	18	33	11	10	8	-	2	11.9
Wise County (part)	380	20 833	93	120	73	67	14	9	-	4	3.4
Salem city	9 933	38 997	746	2 172	3 442	1 922	808	591	128	124	8.5
Saltville town	931	29 917	169	228	312	190	23	6	3	-	1.0
Smyth County (part)	810	29 939	139	208	273	161	23	3	3	-	0.7
Washington County (part)	121	29 688	30	20	39	29	-	3	-	-	2.5
Sandy Level CDP, Henry County	307	20 089	78	97	70	27	35	-	-	-	-
Saxis town, Accomack County	165	18 125	41	65	25	18	10	6	-	-	3.6
Scottsburg town, Halifax County	59	28 750	6	19	21	8	2	1	-	2	5.1
Scottsville town	291	30 903	40	81	111	35	11	13	-	-	4.5
Albemarle County (part)	272	30 694	37	78	102	33	11	11	-	-	4.0
Fluvanna County (part)	19	33 250	3	3	9	2	-	2	-	-	10.5
Selma CDP, Alleghany County	193	31 250	6	86	54	47	-	-	-	-	-
Seven Corners CDP, Fairfax County	3 281	44 579	360	502	935	714	372	245	118	35	12.1
Shawsville CDP, Montgomery County	467	31 953	56	108	201	52	12	27	-	11	8.1
Shenandoah town, Page County	772	33 929	117	152	295	147	31	19	3	8	3.9
Sherando CDP, Augusta County	253	38 170	17	70	95	62	-	9	-	-	3.6
Short Pump CDP, Henrico County	79	60 531	-	-	31	40	8	-	-	-	-
Smithfield town, Isle of Wight County	2 419	43 224	323	477	549	497	321	246	6	-	10.4
South Boston town, Halifax County	3 471	25 964	726	932	1 000	440	218	77	51	27	4.5
South Hill town, Mecklenburg County	1 803	31 078	266	476	574	249	117	58	15	48	6.7
Spotsylvania Courthouse CDP, Spotsylvania County	1 218	55 872	53	136	323	378	174	119	10	25	12.6
Springfield CDP, Fairfax County	10 528	69 640	350	771	2 163	2 616	1 933	1 815	543	337	25.6
Stanardsville town, Greene County	172	24 643	29	58	42	23	12	3	5	-	4.7
Stanley town, Page County	534	25 917	86	170	195	55	21	5	-	2	1.3
Stanleytown CDP, Henry County	662	32 386	64	151	248	126	37	23	-	13	5.4
Staunton city	9 681	32 941	1 197	2 524	2 857	1 809	658	355	165	116	6.6
Stephens City town, Frederick County	508	35 200	51	106	221	78	34	10	2	6	3.5
Stony Creek town, Sussex County	102	33 125	15	24	28	19	3	4	6	3	12.7
Strasburg town, Shenandoah County	1 774	32 724	197	396	692	293	91	61	27	17	5.9
Stuart town, Patrick County	448	20 192	130	119	108	37	37	4	4	9	3.8
Stuarts Draft CDP, Augusta County	3 151	45 342	157	512	1 076	884	333	172	10	7	6.0
Sudley CDP, Prince William County	2 674	67 033	30	190	539	761	586	414	115	39	21.2
Suffolk city	23 290	41 115	2 607	4 396	6 929	5 014	2 248	1 498	293	305	9.0
Sugar Grove CDP, Smyth County	295	27 563	48	99	117	19	-	8	-	4	4.1
Surry town, Surry County	95	42 361	6	14	31	25	17	-	-	2	2.1
Tangier town, Accomack County	231	26 607	29	82	53	44	4	2	6	11	8.2
Tappahannock town, Essex County	843	33 688	80	230	281	155	50	36	4	7	5.6
Tazewell town, Tazewell County	1 661	28 510	364	371	513	298	63	52	-	-	3.1
The Plains town, Fauquier County	107	43 750	13	11	37	16	6	14	-	10	22.4
Timberlake CDP, Campbell County	4 589	43 094	228	803	1 682	1 154	438	216	33	35	6.2
Timberville town, Rockingham County	706	33 750	95	166	249	154	16	17	5	4	3.7
Toms Brook town, Shenandoah County	112	38 214	5	30	39	36	-	2	-	-	1.8
Triangle CDP, Prince William County	2 178	38 844	152	384	812	463	129	211	-	27	10.9
Troutdale town, Grayson County	81	38 438	8	16	33	19	1	-	4	-	4.9
Troutville town, Botetourt County	182	37 778	13	38	78	29	21	2	1	-	1.6
Tuckahoe CDP, Henrico County	18 100	55 420	734	2 075	5 206	3 840	2 447	1 808	821	1 169	21.0
Tysons Corner CDP, Fairfax County	8 892	74 151	546	610	1 384	1 943	1 317	1 451	834	807	34.8
Union Hall CDP, Franklin County	426	57 500	33	47	106	78	54	61	47	-	25.4
Urbanna town, Middlesex County	273	42 054	13	60	98	55	19	16	-	12	10.3
Vansant CDP, Buchanan County	425	26 250	102	90	133	59	41	-	-	-	-
Verona CDP, Augusta County	1 535	36 263	10	405	658	269	151	32	10	-	2.7
Victoria town, Lunenburg County	807	24 694	155	254	277	95	9	8	6	3	2.1
Vienna town, Fairfax County	5 341	85 519	73	225	932	1 004	1 007	1 219	481	400	39.3

Table 14. **Household Income in 1999: 2000**—Con.

[Data based on a sample (except Tables 65-68). For information on confidentiality protection, coverage, sampling error, and nonsampling error, see Appendix G.
For location of definitions, see "How to Use This Census Report"]

State County Place	Total households	Median income in 1999 (dollars)	Household income in 1999: Less than $10,000	$10,000 to $24,999	$25,000 to $49,999	$50,000 to $74,999	$75,000 to $99,999	$100,000 to $149,999	$150,000 to $199,999	$200,000 or more	Percent of households with income in 1999 of $100,000 or more
PLACE—Con.											
Villa Heights CDP, Henry County	382	25 526	54	133	131	64	-	-	-	-	-
Vinton town, Roanoke County	3 330	32 620	350	831	1 220	630	230	65	4	-	2.1
Virgilina town, Halifax County	78	33 333	11	23	25	12	5	2	-	-	2.6
Virginia Beach city	154 635	48 705	6 628	20 840	52 180	37 918	18 367	12 620	2 794	3 288	12.1
Wachapreague town, Accomack County	119	36 625	14	22	51	23	1	6	2	-	6.7
Wakefield town, Sussex County	440	28 500	62	135	143	64	19	15	-	2	3.9
Warrenton town, Fauquier County	2 673	50 760	170	437	700	702	375	216	58	15	10.8
Warsaw town, Richmond County	444	28 971	104	87	122	69	32	26	-	4	6.8
Washington town, Rappahannock County	77	53 125	5	19	5	21	10	9	6	2	22.1
Waverly town, Sussex County	869	33 698	111	208	282	188	35	39	6	-	5.2
Waynesboro city	8 318	32 686	926	2 221	2 712	1 524	486	306	82	61	5.4
Weber City town, Scott County	633	25 744	76	228	190	96	33	10	-	-	1.6
West Gate CDP, Prince William County	2 498	48 242	102	354	838	570	415	191	6	22	8.8
Westlake Corner CDP, Franklin County	404	50 405	14	61	121	120	38	21	23	6	12.4
West Point town, King William County	1 074	49 655	51	183	307	233	148	111	23	18	14.2
West Springfield CDP, Fairfax County	10 328	84 250	136	390	1 496	2 293	1 998	2 666	911	438	38.9
Weyers Cave CDP, Augusta County	472	39 833	38	122	156	97	26	28	-	5	7.0
White Stone town, Lancaster County	140	28 125	12	48	45	19	9	3	-	4	5.0
Williamsburg city	3 616	37 093	394	830	1 102	570	241	257	131	91	13.2
Winchester city	9 994	34 335	1 075	2 350	3 320	1 731	679	484	155	200	8.4
Windsor town, Isle of Wight County	404	36 528	34	74	159	93	26	8	-	10	4.5
Wise town, Wise County	1 447	28 531	208	440	443	240	54	28	6	28	4.3
Wolf Trap CDP, Fairfax County	4 586	135 782	32	115	281	409	580	1 185	885	1 099	69.1
Woodbridge CDP, Prince William County	10 742	50 525	424	1 101	3 769	2 670	1 404	1 113	189	72	12.8
Woodlawn CDP, Carroll County	904	34 044	119	205	389	130	27	16	13	5	3.8
Woodstock town, Shenandoah County	1 622	35 288	164	372	651	261	124	43	7	-	3.1
Wyndham CDP, Henrico County	2 041	113 723	14	82	152	277	318	643	303	252	58.7
Wytheville town, Wythe County	3 498	28 043	576	1 025	929	565	191	99	39	74	6.1
Yorkshire CDP, Prince William County	2 268	52 301	82	261	710	607	317	250	41	-	12.8
Yorktown CDP, York County	107	30 804	-	28	45	21	8	5	-	-	4.7

Table 15. **Poverty Status in 1999: 2000**

[Data based on a sample (except Tables 65-68). For information on confidentiality protection, coverage, sampling error, and nonsampling error, see Appendix G.
For location of definitions, see "How to Use This Census Report"]

State County County Subdivision Place	Population for whom poverty status is determined									Families with income in 1999 below poverty level			
		Income in 1999 below poverty level								All families		Families with female householder, no husband present, with related children under 18 years	
		All ages		Related children				Population 65 years and over					
				Under 18 years		5 to 17 years							
	Total	Number	Percent	Number	Percent	Number	Percent	Number	Percent	Number	Percent	Number	Percent
The State	**6 844 372**	**656 641**	**9.6**	**202 174**	**11.9**	**142 391**	**11.4**	**71 545**	**9.5**	**129 890**	**7.0**	**63 280**	**29.8**
Accomack County	37 715	6 788	18.0	2 186	24.2	1 606	23.6	957	15.3	1 353	13.0	623	40.7
District 1	4 306	551	12.8	173	22.9	125	21.3	85	9.4	121	9.7	46	32.4
Chincoteague town	4 299	548	12.7	173	22.9	125	21.3	85	9.4	121	9.7	46	32.4
District 2	5 758	641	11.1	141	10.9	106	10.7	96	11.8	141	8.3	41	39.4
Hallwood town	290	42	14.5	18	21.4	15	20.0	2	3.9	7	8.8	2	16.7
Saxis town	347	69	19.9	8	15.1	5	11.9	36	31.9	19	17.9	4	50.0
Tangier town	604	166	27.5	53	39.8	46	43.4	12	12.8	43	22.6	6	85.7
District 3	5 377	1 255	23.3	490	28.6	395	30.0	131	22.9	263	18.9	197	47.2
District 4	3 616	722	20.0	299	32.9	218	31.3	105	17.7	140	14.3	56	44.1
Bloxom town	374	54	14.4	17	21.3	10	18.5	12	16.4	14	15.4	7	41.2
Parksley town	807	55	6.8	19	10.6	11	7.9	4	2.5	11	4.8	6	25.0
District 5	3 807	1 210	31.8	375	37.1	247	36.0	95	20.1	227	24.0	97	51.9
District 6	3 702	584	15.8	184	21.5	115	18.1	100	13.5	117	12.2	41	31.3
Accomac town	405	25	6.2	5	7.4	2	4.9	12	11.9	4	3.7	2	100.0
District 7	3 502	386	11.0	99	13.8	70	13.3	81	10.4	57	5.7	31	29.0
Onancock town	1 461	223	15.3	65	20.4	43	19.2	52	15.6	32	8.4	22	37.3
Onley town	488	61	12.5	13	13.4	6	10.3	17	12.6	12	8.3	8	42.1
District 8	3 765	606	16.1	177	20.9	136	20.5	135	17.7	120	11.3	42	33.9
Keller town	175	39	22.3	10	34.5	8	36.4	6	14.3	7	14.0	3	100.0
Melfa town	480	44	9.2	10	10.8	5	7.8	14	13.9	11	8.1	8	47.1
Wachapreague town	234	18	7.7	-	-	-	-	4	7.0	2	2.9	-	-
District 9	3 882	833	21.5	248	26.7	194	27.7	129	21.0	167	15.1	72	37.3
Belle Haven town (part)	414	32	7.7	-	-	-	-	16	22.2	7	5.8	-	-
Painter town	216	40	18.5	13	37.1	11	37.9	12	19.4	10	13.9	5	45.5
Albemarle County	77 661	5 232	6.7	1 262	6.5	876	6.1	430	4.7	879	4.2	318	15.8
Jack Jouett district	8 750	906	10.4	86	5.7	54	5.0	-	-	88	4.2	27	14.9
Rio district	12 319	962	7.8	225	7.9	104	5.1	76	4.6	175	5.5	60	13.0
Rivanna district	18 549	913	4.9	245	4.7	196	5.1	62	3.2	187	3.6	68	14.3
Samuel Miller district	11 381	461	4.1	89	3.0	66	2.8	65	4.4	60	1.8	-	-
Scottsville district	13 615	1 174	8.6	386	11.5	292	12.2	128	9.6	205	5.6	107	24.2
Scottsville town (part)	566	73	12.9	16	11.8	13	12.5	9	9.1	14	11.3	5	38.5
White Hall district	13 047	816	6.3	231	6.7	164	6.1	99	6.4	164	4.5	56	22.6
Crozet CDP	2 698	89	3.3	19	2.4	9	1.6	-	-	14	1.8	3	3.8
Alleghany County	12 682	905	7.1	242	8.6	172	8.2	212	10.8	190	4.9	88	40.0
Boiling Spring district	2 776	166	6.0	38	5.8	16	3.2	50	15.5	40	4.7	11	34.4
Clifton district	2 744	294	10.7	73	13.2	51	12.5	59	11.3	54	7.0	15	24.2
Iron Gate town	403	40	9.9	5	8.8	1	2.7	14	13.7	9	7.4	2	28.6
Covington district	1 596	168	10.5	92	23.2	66	22.7	16	5.4	54	10.6	54	58.1
Falling Spring district	3 401	182	5.4	39	4.9	39	6.8	55	11.2	27	2.6	8	50.0
Jackson River district	2 165	95	4.4	-	-	-	-	32	9.5	15	2.1	-	-
Low Moor CDP	318	28	8.8	-	-	-	-	9	15.5	6	6.6	-	(X)
Selma CDP	465	-	-	-	-	-	-	-	-	-	-	-	-
Amelia County	11 267	948	8.4	203	7.1	166	7.8	167	11.7	214	6.7	72	25.0
District 1	2 495	296	11.9	57	9.0	57	11.8	45	11.7	66	9.2	19	29.7
District 2	1 817	137	7.5	32	7.6	16	5.0	50	21.2	31	6.0	17	43.6
District 3	2 244	200	8.9	38	6.7	26	5.6	44	20.2	47	7.6	19	30.6
District 4	2 621	158	6.0	44	5.9	44	8.5	-	-	31	4.5	10	20.4
District 5	2 090	157	7.5	32	6.7	23	6.4	28	9.5	39	6.1	7	9.5
Amherst County	30 277	3 238	10.7	952	13.2	651	11.9	494	11.6	698	8.0	356	38.8
District 1	6 597	823	12.5	264	15.4	161	11.9	125	17.2	213	11.0	97	42.7
Madison Heights CDP (part)	1 334	201	15.1	60	19.0	31	13.7	56	26.8	62	14.5	33	35.5
District 2	5 910	752	12.7	284	20.9	191	18.7	170	16.6	159	10.0	103	58.2
Amherst town	2 210	397	18.0	124	25.1	94	25.6	127	26.5	72	13.3	52	56.5
District 3	6 664	627	9.4	125	7.8	108	8.8	70	9.6	88	4.5	47	35.1
District 4	5 711	452	7.9	129	9.0	95	9.3	36	4.3	126	7.7	68	42.5
Madison Heights CDP (part)	3 895	190	4.9	44	4.6	20	3.0	16	2.7	52	4.7	27	30.7
District 5	5 395	584	10.8	150	13.4	96	11.4	93	10.0	112	7.0	41	18.6
Madison Heights CDP (part)	5 395	584	10.8	150	13.4	96	11.4	93	10.0	112	7.0	41	18.6
Appomattox County	13 578	1 547	11.4	470	14.1	347	13.9	431	21.5	351	8.7	165	34.9
Clover Hill district	3 458	337	9.7	95	11.5	65	10.0	111	18.6	88	8.3	32	38.6
Appomattox town (part)	204	25	12.3	4	8.9	-	-	4	11.8	14	23.0	5	62.5
Pamplin City town (part)	200	40	20.0	13	18.8	7	13.2	8	27.6	9	17.6	1	11.1
Southside district	6 234	739	11.9	218	13.9	160	14.0	218	24.8	168	9.3	107	39.9
Appomattox town (part)	1 409	272	19.3	106	28.6	71	29.0	60	24.5	78	20.6	65	54.6
Stonewall district	3 886	471	12.1	157	16.8	122	17.3	102	19.2	95	8.3	26	21.3
Arlington County	185 295	14 371	7.8	2 761	9.1	1 973	9.8	1 145	7.0	1 987	5.0	638	20.0
Arlington	185 295	14 371	7.8	2 761	9.1	1 973	9.8	1 145	7.0	1 987	5.0	638	20.0
Arlington CDP	185 295	14 371	7.8	2 761	9.1	1 973	9.8	1 145	7.0	1 987	5.0	638	20.0
Augusta County	63 498	3 685	5.8	973	6.4	714	6.2	538	6.6	801	4.2	255	19.4
Beverley Manor district	8 758	703	8.0	264	12.2	174	10.8	79	7.4	152	6.3	73	23.3
Jolivue CDP	1 043	108	10.4	43	21.5	28	19.6	34	13.7	16	6.0	10	28.6
Stuarts Draft CDP (part)	1 158	94	8.1	22	6.3	22	8.1	6	9.7	19	6.7	-	-
Verona CDP (part)	3 329	61	1.8	27	3.3	19	3.1	-	-	18	1.9	18	14.9
Middle River district	8 749	563	6.4	163	7.6	137	8.5	51	4.9	125	4.7	33	23.9
Crimora CDP	1 773	244	13.8	76	19.9	70	22.3	20	9.7	50	9.5	23	39.7
Dooms CDP (part)	21	-	-	-	(X)	-	(X)	-	-	-	-	-	(X)
Grottoes town (part)	-	-	(X)	-	(X)	-	(X)	-	(X)	-	(X)	-	(X)
Weyers Cave CDP (part)	1 228	100	8.1	27	7.6	14	5.5	7	4.7	35	10.2	-	-
North River district	9 331	370	4.0	81	3.6	57	3.3	75	6.4	71	2.6	25	21.0
Verona CDP (part)	286	10	3.5	-	-	-	-	-	-	-	-	-	-

Table 15. **Poverty Status in 1999: 2000**—Con.

[Data based on a sample (except Tables 65-68). For information on confidentiality protection, coverage, sampling error, and nonsampling error, see Appendix G.
For location of definitions, see "How to Use This Census Report"]

State County County Subdivision Place	Population for whom poverty status is determined									Families with income in 1999 below poverty level			
		Income in 1999 below poverty level								All families		Families with female householder, no husband present, with related children under 18 years	
		All ages		Related children				Population 65 years and over					
				Under 18 years		5 to 17 years							
	Total	Number	Percent	Number	Percent	Number	Percent	Number	Percent	Number	Percent	Number	Percent
Augusta County—Con.													
North River district—Con.													
Weyers Cave CDP (part)	18	18	100.0	6	100.0	-	(X)	-	(X)	7	100.0	7	100.0
Pastures district	7 491	610	8.1	149	9.1	109	8.6	104	9.1	150	6.5	13	9.2
Craigsville town	962	126	13.1	24	11.3	11	6.6	22	13.3	25	9.3	2	8.0
Riverheads district	8 686	440	5.1	80	4.1	54	3.6	93	8.1	99	3.7	30	22.9
Greenville CDP	626	15	2.4	-	-	-	-	5	4.0	5	2.6	-	-
Stuarts Draft CDP (part)	811	-	-	-	-	-	-	-	-	-	-	-	-
South River district	10 706	497	4.6	117	4.1	107	5.0	65	5.4	82	2.6	22	9.5
Lyndhurst CDP (part)	1 501	125	8.3	44	11.6	44	13.5	13	7.7	23	5.3	-	-
Sherando CDP (part)	578	79	13.7	16	15.8	16	23.2	17	20.0	15	7.7	-	-
Stuarts Draft CDP (part)	6 511	223	3.4	40	2.3	36	2.8	35	4.4	36	1.9	22	15.1
Wayne district	9 777	502	5.1	119	5.3	76	4.5	71	5.3	122	4.0	59	24.6
Dooms CDP (part)	1 151	117	10.2	18	8.7	18	9.8	17	8.6	34	9.3	-	-
Fishersville CDP	4 571	275	6.0	91	8.3	48	6.0	48	7.4	78	5.5	49	32.7
Lyndhurst CDP (part)	135	-	-	-	-	-	-	-	-	-	-	-	(X)
Sherando CDP (part)	-	-	(X)	-	(X)	-	(X)	-	(X)	-	(X)	-	(X)
Bath County	4 970	387	7.8	55	5.4	35	4.5	108	12.9	84	5.8	22	37.9
Cedar Creek district	734	39	5.3	-	-	-	-	25	11.8	-	-	-	(X)
Millboro district	970	21	2.2	7	3.9	7	4.2	-	-	7	2.3	7	36.8
Valley Springs district	954	77	8.1	11	4.9	11	5.9	11	8.7	16	6.1	8	25.0
Warm Springs district	993	108	10.9	27	12.4	7	4.2	31	22.1	32	10.6	7	100.0
Williamsville district	1 319	142	10.8	10	3.0	10	3.8	41	19.8	29	8.4	-	(X)
Bedford County	59 943	4 263	7.1	1 174	8.3	895	8.4	806	10.5	945	5.2	273	25.7
Blue Ridge district	14 197	1 111	7.8	398	12.1	271	11.1	161	9.8	235	5.4	73	25.4
Center district	8 571	652	7.6	204	10.1	157	10.5	127	9.5	142	5.6	43	25.9
Jefferson district	18 651	808	4.3	150	2.9	120	3.0	132	7.8	206	3.8	41	15.4
Forest CDP	7 986	251	3.1	27	1.3	27	1.7	26	3.7	67	2.9	15	11.3
Lakes district	11 478	1 139	9.9	312	13.7	237	14.2	237	11.9	262	7.1	81	35.7
Peaks district	7 046	553	7.8	110	7.7	110	9.8	149	14.8	100	4.7	35	29.9
Bland County	6 215	768	12.4	184	14.2	116	11.7	218	22.6	174	9.1	26	28.3
Mechanicsburg district	1 811	334	18.4	107	25.3	68	21.3	76	30.4	76	14.2	8	100.0
Rocky Gap district	2 359	196	8.3	53	11.2	24	6.5	62	17.4	47	6.2	13	36.1
Seddon district	1 403	135	9.6	24	8.8	24	11.1	23	9.9	30	7.2	5	12.8
Sharon district	642	103	16.0	-	-	-	-	57	44.5	21	11.2	-	-
Botetourt County	30 012	1 559	5.2	374	5.4	311	6.0	261	6.5	328	3.6	75	17.6
Amsterdam district	6 388	284	4.4	95	6.3	74	6.2	27	3.3	67	3.4	20	27.8
Cloverdale CDP (part)	212	38	17.9	9	18.0	9	25.7	8	47.1	8	14.8	-	(X)
Daleville CDP	1 375	36	2.6	19	5.9	5	2.3	-	-	6	1.3	-	-
Hollins CDP (part)	158	10	6.3	-	-	-	-	-	-	-	-	-	-
Blue Ridge district	5 468	123	2.2	22	1.7	22	2.2	23	3.6	17	1.0	-	-
Blue Ridge CDP (part)	3 256	70	2.1	-	-	-	-	23	6.3	-	-	-	-
Laymantown CDP	1 874	53	2.8	22	4.5	22	6.2	-	-	17	2.9	-	-
Buchanan district	5 286	417	7.9	63	5.7	56	7.0	93	12.0	88	5.5	9	8.1
Buchanan town	1 244	131	10.5	38	14.2	31	14.8	21	9.2	25	6.9	9	27.3
Fincastle district	5 075	270	5.3	56	5.2	49	6.1	55	6.8	53	3.4	10	25.0
Fincastle town	309	7	2.3	-	-	-	-	5	10.2	-	-	-	-
Valley district	7 795	465	6.0	138	7.1	110	7.7	63	6.6	103	4.4	36	27.3
Blue Ridge CDP (part)	84	10	11.9	-	-	-	-	10	18.9	-	-	-	(X)
Cloverdale CDP (part)	2 640	196	7.4	58	8.1	37	6.8	9	3.5	45	5.7	16	16.7
Troutville town	439	38	8.7	4	6.1	2	4.0	13	19.4	12	9.2	-	-
Brunswick County	15 469	2 559	16.5	741	20.1	596	21.0	495	19.5	570	13.2	298	43.3
Meherrin district	3 707	602	16.2	106	12.6	97	15.2	116	21.7	135	13.7	51	42.5
Brodnax town (part)	286	52	18.2	18	33.3	11	34.4	12	21.8	8	11.3	3	27.3
Powellton district	1 912	302	15.8	65	16.5	51	17.8	41	10.5	78	12.0	17	22.4
Red Oak district	2 816	531	18.9	181	26.9	163	30.9	123	25.9	111	13.9	59	51.3
Alberta town	312	51	16.3	15	21.1	13	21.0	9	14.5	9	10.8	3	42.9
Sturgeon district	2 363	242	10.2	78	14.8	61	14.5	16	4.8	56	8.8	33	41.3
Totaro district	4 671	882	18.9	311	24.9	224	23.3	199	24.7	190	15.1	138	46.3
Lawrenceville town	882	192	21.8	45	23.2	29	20.1	33	18.8	29	12.7	18	40.9
Buchanan County	25 767	5 970	23.2	1 652	30.2	1 292	30.9	508	16.9	1 575	19.8	401	63.3
Garden district	3 674	773	21.0	160	20.5	109	18.4	89	24.0	180	16.1	7	23.3
Hurricane district	3 638	835	23.0	221	32.7	169	31.5	77	16.7	236	20.3	56	73.7
Knox district	3 792	1 166	30.7	338	42.8	279	47.4	71	18.2	327	27.5	106	79.7
North Grundy district	4 027	931	23.1	255	27.8	205	29.2	46	10.5	262	21.2	47	42.7
Grundy town (part)	247	63	25.5	4	7.4	4	8.7	8	19.5	7	11.9	3	23.1
Prater district	3 488	892	25.6	243	32.4	187	31.7	94	23.4	234	21.5	70	61.4
Vansant CDP (part)	236	28	11.9	-	-	-	-	6	100.0	5	6.0	-	(X)
Rock Lick district	4 110	861	20.9	296	30.4	226	31.2	80	17.9	204	16.5	63	70.0
South Grundy district	3 038	512	16.9	139	23.9	117	26.3	51	10.2	132	14.3	52	65.0
Grundy town (part)	697	100	14.3	20	14.9	18	17.0	18	12.4	20	10.2	10	83.3
Vansant CDP (part)	756	142	18.8	51	33.8	39	29.8	9	6.6	43	17.6	30	71.4
Buckingham County	13 380	2 671	20.0	860	26.0	629	24.5	382	19.3	600	16.0	206	38.5
Curdsville No. 2 district	1 896	363	19.1	143	28.0	105	27.6	46	21.2	80	15.1	47	48.5
Dillwyn town	392	137	34.9	58	59.2	46	67.6	19	29.7	35	29.7	28	75.7
Francisco No. 3 district	2 172	333	15.3	74	14.7	69	16.2	102	22.8	76	12.0	16	38.1
Gold Hill No. 7 district	951	291	30.6	168	52.5	137	49.5	3	4.8	62	24.6	10	22.7
James River No. 5 district	2 312	618	26.7	163	27.0	111	23.5	85	26.3	108	18.9	27	34.2
Marshall No. 1 district	1 848	403	21.8	150	39.0	121	41.9	76	24.3	110	20.6	54	72.0
Maysville No. 4 district	2 057	295	14.3	59	11.3	22	6.0	24	9.1	56	9.9	11	15.1
Slate River No. 6 district	2 144	368	17.2	103	22.1	64	18.0	46	13.0	108	16.6	41	32.8

Table 15. **Poverty Status in 1999: 2000**—Con.

[Data based on a sample (except Tables 65-68). For information on confidentiality protection, coverage, sampling error, and nonsampling error, see Appendix G.
For location of definitions, see "How to Use This Census Report"]

State County County Subdivision Place	Population for whom poverty status is determined									Families with income in 1999 below poverty level			
		Income in 1999 below poverty level								All families		Families with female householder, no husband present, with related children under 18 years	
		All ages		Related children				Population 65 years and over					
				Under 18 years		5 to 17 years							
	Total	Number	Percent	Number	Percent	Number	Percent	Number	Percent	Number	Percent	Number	Percent
Campbell County	50 315	5 329	10.6	1 680	14.1	1 174	13.1	744	10.9	1 176	7.9	460	30.5
Alta Vista district	6 908	891	12.9	247	15.1	179	14.7	172	14.7	234	11.8	82	35.8
Altavista town	3 344	450	13.5	110	14.4	79	13.6	118	16.7	127	13.6	55	33.1
Brookneal district	6 591	1 127	17.1	381	23.4	309	23.8	166	16.0	217	11.1	73	35.1
Brookneal town	1 187	235	19.8	82	26.5	57	25.9	24	11.5	50	15.2	29	45.3
Concord district	7 131	607	8.5	44	2.9	37	3.4	181	16.0	136	6.3	32	15.8
Rustburg district	7 515	902	12.0	372	18.1	207	13.3	54	6.3	177	8.3	57	24.7
Rustburg CDP	1 196	162	13.5	71	23.1	54	21.2	26	18.3	37	10.8	18	27.7
Seneca district	7 747	793	10.2	295	15.9	217	15.5	110	12.6	157	6.8	87	42.9
Timberlake CDP (part)	191	22	11.5	8	12.3	8	13.3	-	-	7	12.7	-	(X)
Sunburst district	7 573	721	9.5	265	15.2	173	14.0	25	2.9	188	8.5	106	33.7
Timberlake CDP (part)	3 794	297	7.8	92	11.7	38	6.6	13	2.8	68	6.4	37	22.7
Timberlake district	6 850	288	4.2	76	5.1	52	4.5	36	3.9	67	3.2	23	19.0
Timberlake CDP (part)	6 850	288	4.2	76	5.1	52	4.5	36	3.9	67	3.2	23	19.0
Caroline County	21 469	2 008	9.4	643	12.0	452	11.2	326	11.7	438	7.2	139	21.7
Bowling Green district	4 179	374	8.9	125	12.6	100	13.7	68	9.6	87	7.4	38	38.8
Bowling Green town (part)	751	116	15.4	23	15.0	14	13.0	45	24.9	17	9.4	8	47.1
Madison district	5 917	416	7.0	167	10.4	133	11.0	57	9.5	118	7.0	27	17.6
Mattaponi district	3 775	487	12.9	165	16.2	113	14.3	97	20.0	108	10.0	58	36.0
Bowling Green town (part)	86	3	3.5	-	-	-	-	-	-	1	3.2	-	-
Port Royal district	3 630	255	7.0	61	7.1	43	6.9	7	1.5	32	3.2	11	9.4
Port Royal town	181	13	7.2	-	-	-	-	5	10.4	-	-	-	-
Reedy Church district	3 968	476	12.0	125	14.4	63	9.4	97	18.8	93	8.4	5	4.4
Carroll County	29 083	3 623	12.5	949	15.7	626	14.2	691	14.1	767	8.7	247	41.5
Fancy Gap district	4 999	784	15.7	211	17.8	140	16.2	165	22.8	156	10.5	43	28.9
Cana CDP	1 342	162	12.1	33	9.5	24	8.5	38	22.2	25	6.6	10	15.9
Fancy Gap CDP (part)	24	-	-	-	(X)	-	(X)	-	(X)	-	-	-	(X)
Laurel Fork district	4 644	312	6.7	53	6.1	30	4.6	48	5.1	90	6.1	32	43.8
Fancy Gap CDP (part)	118	15	12.7	-	-	-	-	-	-	-	-	-	(X)
Hillsville town (part)	445	26	5.8	10	12.7	4	6.0	-	-	7	5.6	-	(X)
Pine Creek district	3 620	462	12.8	152	21.5	112	22.4	65	8.8	107	9.6	19	21.6
Hillsville town (part)	519	58	11.2	8	11.4	8	13.8	19	11.5	11	6.5	6	30.0
Piper Gap district	7 478	938	12.5	248	15.8	137	12.0	241	19.7	221	9.3	92	59.4
Fancy Gap CDP (part)	82	35	42.7	7	46.7	7	46.7	-	(X)	9	34.6	-	(X)
Hillsville town (part)	714	208	29.1	85	42.9	57	42.9	14	12.3	62	27.4	43	69.4
Woodlawn CDP (part)	798	83	10.4	8	5.4	-	-	41	28.1	13	5.4	7	29.2
Sulphur Springs district	8 342	1 127	13.5	285	16.8	207	16.4	172	13.4	193	8.1	61	46.9
Hillsville town (part)	853	124	14.5	22	17.2	18	20.9	32	18.3	15	6.9	13	43.3
Woodlawn CDP (part)	1 470	212	14.4	43	23.1	34	22.7	20	9.0	15	3.8	15	39.5
Charles City County	6 911	735	10.6	195	13.0	161	14.4	171	18.5	159	8.0	80	33.9
Chickahominy district	2 187	315	14.4	95	20.1	73	21.2	68	24.2	80	12.5	42	46.2
Harrison district	2 287	224	9.8	56	11.8	56	16.6	43	13.6	43	6.5	23	33.3
Tyler district	2 437	196	8.0	44	8.0	32	7.3	60	18.5	36	5.2	15	19.7
Charlotte County	12 287	2 228	18.1	664	22.1	540	22.9	445	20.8	438	12.7	155	41.3
Bacon district	2 846	486	17.1	159	20.8	128	22.6	137	27.8	102	12.9	31	34.8
Central district	1 688	266	15.8	43	11.8	41	14.0	53	22.1	53	11.3	24	36.9
Drakes Branch town	500	84	16.8	23	20.5	21	22.8	13	14.3	11	8.2	11	39.3
Madison district	2 435	474	19.5	186	29.6	154	30.0	44	11.4	93	13.6	27	71.1
Charlotte Court House town (part)	126	17	13.5	6	25.0	6	27.3	1	2.8	2	5.6	2	66.7
Midway district	929	275	29.6	128	49.0	106	51.5	28	22.2	52	20.8	19	73.1
Roanoke district	1 767	315	17.8	82	20.5	65	20.3	80	19.1	58	11.3	26	57.8
Charlotte Court House town (part)	119	3	2.5	-	-	-	-	2	8.7	-	-	-	-
Phenix town	186	14	7.5	-	-	-	-	7	16.7	6	9.8	-	(X)
Walton district	2 622	412	15.7	66	11.4	46	10.0	103	21.5	80	10.8	28	25.0
Charlotte Court House town (part)	124	31	25.0	17	60.7	13	59.1	-	-	6	17.6	3	100.0
Keysville town	667	113	16.9	14	10.0	13	11.3	30	21.1	20	10.9	4	15.4
Chesterfield County	255 117	11 586	4.5	4 036	5.6	2 920	5.3	690	3.4	2 417	3.3	1 296	18.7
Bermuda district	51 721	3 702	7.2	1 511	10.7	1 032	9.6	198	5.0	781	5.3	454	29.5
Bellwood CDP	6 151	1 031	16.8	521	30.0	367	28.4	49	9.5	230	13.6	143	51.6
Bensley CDP (part)	4 517	653	14.5	255	21.7	170	20.0	25	6.8	149	13.0	76	33.3
Chester CDP (part)	16 380	861	5.3	272	6.3	182	5.6	38	2.6	181	3.8	101	22.1
Chesterfield Court House CDP (part)	61	-	-	-	-	-	-	-	(X)	-	-	-	(X)
Clover Hill district	45 009	1 743	3.9	509	4.3	400	4.3	165	4.2	367	2.8	144	12.0
Dale district	47 241	2 216	4.7	707	5.4	527	5.4	54	1.5	449	3.4	234	15.0
Bensley CDP (part)	922	141	15.3	35	14.6	19	10.9	-	-	44	16.4	21	32.8
Chesterfield Court House CDP (part)	2 229	127	5.7	28	5.2	20	5.4	-	-	19	3.1	10	9.0
Matoaca district	63 079	2 557	4.1	869	4.6	584	4.1	149	3.8	557	3.1	340	21.1
Chester CDP (part)	1 397	554	39.7	331	50.2	178	39.7	24	43.6	154	37.4	137	60.9
Chesterfield Court House CDP (part)	552	21	3.8	-	-	-	-	5	21.7	-	-	-	(X)
Ettrick CDP	3 788	425	11.2	77	8.2	59	8.0	37	6.8	67	6.7	34	19.3
Matoaca CDP	2 299	143	6.2	18	2.9	-	-	29	10.6	38	5.8	-	-
Midlothian district	48 067	1 368	2.8	440	3.3	377	3.5	124	2.6	263	1.9	124	12.3
Bon Air CDP	15 558	278	1.8	36	0.9	33	1.1	40	1.8	38	0.8	12	2.9
Clarke County	12 336	811	6.6	205	7.1	145	6.4	193	11.1	148	4.2	46	16.9
Berryville district	1 964	169	8.6	42	9.7	30	9.3	73	18.3	28	5.2	21	19.6
Berryville town (part)	1 964	169	8.6	42	9.7	30	9.3	73	18.3	28	5.2	21	19.6
Buckmarsh district	2 718	228	8.4	82	11.2	54	9.5	19	8.2	46	6.3	15	20.5
Berryville town (part)	299	14	4.7	-	-	-	-	8	22.2	-	-	-	-
Millwood district	2 290	116	5.1	17	3.9	15	4.1	34	9.3	28	4.1	10	34.5
Boyce town (part)	104	31	29.8	11	45.8	9	45.0	4	36.4	7	25.9	3	100.0
Russell district	2 961	171	5.8	37	5.4	32	6.1	43	9.8	22	2.5	-	-

Table 15. **Poverty Status in 1999: 2000**—Con.

[Data based on a sample (except Tables 65-68). For information on confidentiality protection, coverage, sampling error, and nonsampling error, see Appendix G.
For location of definitions, see "How to Use This Census Report"]

State County County Subdivision Place	Population for whom poverty status is determined									Families with income in 1999 below poverty level			
		Income in 1999 below poverty level								All families		Families with female householder, no husband present, with related children under 18 years	
		All ages		Related children				Population 65 years and over					
				Under 18 years		5 to 17 years							
	Total	Number	Percent	Number	Percent	Number	Percent	Number	Percent	Number	Percent	Number	Percent
Clarke County—Con.													
Russell district—Con.													
Berryville town (part)	560	15	2.7	-	-	-	-	8	7.2	4	2.3	-	-
White Post district	2 403	127	5.3	27	4.4	14	2.9	24	7.8	24	3.5	-	-
Boyce town (part)	323	7	2.2	-	-	-	-	4	10.8	-	-	-	-
Craig County	5 069	520	10.3	188	15.9	153	16.7	73	10.5	100	6.6	17	19.3
Craig City district	1 060	19	1.8	-	-	-	-	5	5.7	8	2.4	-	-
Craig Creek district	902	51	5.7	-	-	-	-	21	16.2	8	3.0	-	-
New Castle district	1 055	134	12.7	45	15.5	36	18.0	33	18.3	31	10.5	12	50.0
New Castle town	174	30	17.2	11	28.2	6	37.5	2	6.1	10	20.4	3	50.0
Potts Mountain district	982	279	28.4	136	47.4	110	44.9	13	8.6	45	17.8	5	100.0
Simmonsville district	1 070	37	3.5	7	4.9	7	7.2	1	0.7	8	2.2	-	-
Culpeper County	32 539	2 983	9.2	867	10.3	643	10.3	341	8.6	631	7.0	234	26.5
Catalpa district	4 457	285	6.4	66	5.4	51	5.1	24	5.5	63	5.1	9	24.3
Cedar Mountain district	4 231	343	8.1	117	12.1	90	12.4	79	11.7	79	6.5	31	27.7
East Fairfax district	4 435	682	15.4	159	14.1	124	15.8	63	13.9	132	12.6	58	31.9
Culpeper town (part)	4 435	682	15.4	159	14.1	124	15.8	63	13.9	132	12.6	58	31.9
Jefferson district	5 887	132	2.2	21	1.3	-	-	8	1.5	44	2.4	6	5.6
Salem district	4 757	339	7.1	84	6.8	76	7.9	56	8.6	77	6.0	19	32.8
Stevensburg district	4 888	679	13.9	272	19.0	219	20.4	63	10.4	138	10.1	75	34.2
Culpeper town (part)	1 294	424	32.8	210	40.0	173	44.6	30	24.0	95	26.1	58	39.7
West Fairfax district	3 884	523	13.5	148	17.7	83	14.6	48	8.2	98	9.1	36	21.3
Culpeper town (part)	3 884	523	13.5	148	17.7	83	14.6	48	8.2	98	9.1	36	21.3
Cumberland County	8 997	1 360	15.1	435	19.6	327	19.6	216	16.1	296	11.9	127	41.5
District 1	1 704	355	20.8	171	35.6	122	34.1	23	13.6	74	15.6	39	73.6
District 2	1 874	192	10.2	50	10.3	27	8.3	78	29.1	52	9.8	18	25.7
District 3	1 901	330	17.4	87	17.5	72	18.5	76	24.2	63	12.3	24	28.9
District 4	1 691	124	7.3	22	5.8	22	6.7	5	2.6	27	6.0	-	-
District 5	1 827	359	19.6	105	28.3	84	31.3	34	8.6	80	15.5	46	65.7
Farmville town (part)	433	84	19.4	7	15.2	-	-	5	4.7	18	15.0	8	29.6
Dickenson County	16 240	3 460	21.3	943	26.8	724	27.5	395	17.3	832	16.9	213	50.0
Clintwood district	3 410	788	23.1	189	23.7	151	25.4	81	15.5	185	18.1	54	39.7
Clinchco town (part)	-	-	(X)	-	(X)	-	(X)	-	(X)	-	(X)	-	(X)
Clintwood town (part)	755	176	23.3	36	26.9	26	27.7	33	16.2	44	18.4	10	21.3
Ervinton district	2 938	684	23.3	182	27.6	154	27.4	115	24.9	168	19.1	30	52.6
Clinchco town (part)	396	119	30.1	36	40.0	31	43.1	17	23.6	27	26.0	6	60.0
Kenady district	3 697	742	20.1	195	24.2	133	22.7	111	22.9	185	16.6	44	46.8
Sand Lick district	2 860	591	20.7	211	31.9	166	35.1	20	5.7	139	16.0	47	62.7
Haysi town (part)	192	21	10.9	4	10.3	4	13.3	4	10.8	2	3.6	2	20.0
Willis district	3 335	655	19.6	166	28.3	120	28.8	68	14.6	155	15.0	38	59.4
Clintwood town (part)	639	125	19.6	35	35.4	28	40.0	18	17.6	23	12.7	4	23.5
Haysi town (part)	-	-	(X)	-	(X)	-	(X)	-	(X)	-	(X)	-	(X)
Dinwiddie County	23 522	2 185	9.3	673	11.6	515	11.4	371	12.6	449	6.6	234	27.3
District 1	4 773	390	8.2	100	9.0	68	8.4	82	12.4	80	5.8	33	27.5
District 2	4 895	406	8.3	145	10.8	108	10.0	48	10.1	94	6.7	42	18.6
District 3	5 644	525	9.3	179	12.0	150	13.2	88	12.8	119	7.3	61	22.7
District 4	3 992	402	10.1	114	12.5	86	11.9	87	17.8	77	6.5	34	39.1
District 5	4 218	462	11.0	135	14.2	103	13.6	66	10.3	79	6.7	64	41.3
McKenney town	439	45	10.3	5	6.8	5	10.0	14	15.6	4	4.0	4	23.5
Essex County	9 720	1 091	11.2	365	16.8	299	17.3	188	11.8	212	7.7	113	32.8
Central district	2 417	319	13.2	136	25.4	130	31.8	31	8.2	67	9.0	40	81.6
North district	2 364	250	10.6	54	10.4	41	9.2	49	14.4	53	8.2	24	27.3
South district	2 434	214	8.8	47	8.9	32	7.7	76	16.6	38	5.4	7	10.9
Town district	2 505	308	12.3	128	21.4	96	20.7	32	7.7	54	8.0	42	29.2
Tappahannock town	1 900	276	14.5	123	26.6	91	25.2	19	6.7	52	10.6	42	34.4
Fairfax County	958 484	43 396	4.5	12 616	5.2	8 940	5.1	2 964	4.0	7 507	3.0	2 350	12.6
Braddock district	88 032	3 444	3.9	817	3.6	595	3.5	193	2.5	536	2.2	92	6.4
Annandale CDP (part)	21 748	1 511	6.9	409	8.1	266	7.3	71	3.0	273	4.7	35	8.8
Burke CDP (part)	16 087	414	2.6	98	2.3	68	2.1	43	5.4	64	1.4	14	4.0
North Springfield CDP	9 121	226	2.5	29	1.3	24	1.5	11	1.0	22	0.9	4	2.6
Springfield CDP (part)	1 270	43	3.4	-	-	-	-	-	-	-	-	-	-
West Springfield CDP (part)	7 447	71	1.0	5	0.3	5	0.4	7	0.9	11	0.5	-	-
Dranesville district	105 840	3 239	3.1	814	2.8	571	2.6	255	2.6	464	1.6	97	6.8
Great Falls CDP	8 567	154	1.8	37	1.5	37	1.9	19	3.0	22	0.9	-	-
Herndon town	21 536	1 741	8.1	513	9.1	300	7.7	46	5.5	240	4.7	38	6.9
Idylwood CDP (part)	422	13	3.1	-	-	-	-	-	-	-	-	-	(X)
McLean CDP (part)	38 790	753	1.9	102	1.0	91	1.2	136	2.3	95	0.8	24	6.3
Pimmit Hills CDP	6 109	151	2.5	43	3.4	43	4.4	21	3.3	31	2.0	-	-
Reston CDP (part)	-	-	(X)	-	(X)	-	(X)	-	(X)	-	(X)	-	(X)
Wolf Trap CDP (part)	2 662	41	1.5	13	1.7	13	2.1	9	3.5	6	0.7	-	-
Hunter Mill district	109 626	4 169	3.8	1 239	4.6	812	4.2	494	6.1	771	2.6	219	11.3
Oakton CDP (part)	3 544	162	4.6	21	2.7	7	1.2	-	-	42	4.1	-	-
Reston CDP (part)	55 885	2 527	4.5	762	6.1	516	5.9	258	7.0	466	3.2	153	11.9
Tysons Corner CDP (part)	3 992	330	8.3	49	6.3	43	8.2	179	24.1	61	5.6	11	28.9
Vienna town (part)	14 390	355	2.5	125	3.6	63	2.5	34	1.9	54	1.4	14	10.9
Wolf Trap CDP (part)	11 203	96	0.9	13	0.4	10	0.4	-	-	16	0.5	5	6.8
Lee district	111 982	6 862	6.1	2 234	8.3	1 593	8.5	334	4.1	1 205	4.2	460	15.3
Franconia CDP	31 924	902	2.8	222	3.2	132	2.9	33	2.2	151	1.8	65	9.6
Groveton CDP (part)	17 379	1 290	7.4	360	8.7	257	9.1	84	6.3	182	4.1	62	11.4
Hybla Valley CDP (part)	5 606	1 222	21.8	453	27.3	312	26.8	43	11.0	241	18.0	80	31.4
Mount Vernon CDP (part)	17 919	1 615	9.0	584	11.7	401	11.2	35	3.8	312	7.1	174	19.5
Newington CDP (part)	2 175	110	5.1	42	6.3	28	6.0	11	10.9	23	3.8	5	6.9

Table 15. **Poverty Status in 1999: 2000**—Con.

[Data based on a sample (except Tables 65-68). For information on confidentiality protection, coverage, sampling error, and nonsampling error, see Appendix G.
For location of definitions, see "How to Use This Census Report"]

State County County Subdivision Place	Population for whom poverty status is determined									Families with income in 1999 below poverty level			
		Income in 1999 below poverty level								All families		Families with female householder, no husband present, with related children under 18 years	
		All ages		Related children				Population 65 years and over					
				Under 18 years		5 to 17 years							
	Total	Number	Percent	Number	Percent	Number	Percent	Number	Percent	Number	Percent	Number	Percent
Fairfax County—Con.													
Lee district—Con.													
Rose Hill CDP	14 907	534	3.6	198	5.7	190	8.0	44	3.1	66	1.6	5	2.6
Springfield CDP (part)	22 072	1 189	5.4	375	7.2	273	7.3	84	3.5	230	4.2	69	18.4
Mason district	101 022	9 216	9.1	2 814	12.5	1 886	12.1	683	6.4	1 579	6.4	498	21.5
Annandale CDP (part)	25 248	1 733	6.9	576	10.2	424	10.2	251	7.9	287	4.4	78	15.8
Bailey's Crossroads CDP	22 775	3 035	13.3	928	18.4	562	17.2	115	5.2	549	10.7	205	33.3
Jefferson CDP (part)	12 017	332	2.8	47	1.8	16	0.8	36	2.8	35	1.2	-	-
Lake Barcroft CDP	9 011	310	3.4	43	2.3	22	1.7	11	0.8	66	2.7	-	-
Lincolnia CDP	15 723	1 856	11.8	632	16.2	434	16.1	122	9.5	293	7.9	60	20.6
Mantua CDP (part)	719	-	-	-	-	-	-	-	-	-	-	-	(X)
Seven Corners CDP	8 830	1 651	18.7	522	27.3	379	29.8	111	17.6	303	15.9	126	49.6
Springfield CDP (part)	6 699	299	4.5	66	4.8	49	5.6	37	5.9	46	2.7	29	12.5
Mount Vernon district	88 284	4 889	5.5	1 732	7.6	1 195	7.4	222	2.4	962	4.1	356	15.1
Belle Haven CDP	6 264	313	5.0	52	4.7	34	4.5	31	3.4	54	3.3	14	10.4
Fort Belvoir CDP	6 940	391	5.6	208	6.5	110	5.2	-	(X)	85	4.7	41	16.6
Fort Hunt CDP	12 736	233	1.8	52	1.6	48	2.1	36	1.5	41	1.0	-	-
Groveton CDP (part)	3 777	153	4.1	-	-	-	-	40	7.5	19	2.1	-	-
Huntington CDP	8 415	644	7.7	207	19.0	161	24.4	6	0.6	120	6.8	33	18.5
Hybla Valley CDP (part)	11 063	1 317	11.9	501	19.0	367	19.7	54	4.3	274	9.4	129	31.5
Lorton CDP (part)	15 028	995	6.6	444	10.5	285	9.5	15	3.5	197	5.0	77	12.2
Mount Vernon CDP (part)	10 575	393	3.7	128	5.3	82	4.8	29	1.7	86	2.7	37	18.5
Newington CDP (part)	7 472	218	2.9	75	3.2	66	3.9	11	1.5	39	2.0	18	9.0
Occoquan town (part)	-	-	(X)	-	(X)	-	(X)	-	(X)	-	(X)	-	(X)
Providence district	107 387	6 096	5.7	1 481	6.6	1 070	7.1	459	5.3	1 056	3.9	315	16.0
Annandale CDP (part)	7 532	589	7.8	110	6.9	91	8.2	55	10.7	75	4.1	33	15.3
Dunn Loring CDP	7 733	242	3.1	13	0.7	6	0.5	11	1.4	9	0.4	-	-
Idylwood CDP (part)	15 624	911	5.8	219	7.1	106	5.3	41	3.5	154	4.1	53	21.3
Jefferson CDP (part)	15 217	978	6.4	318	9.9	217	10.4	43	3.5	194	5.5	76	25.2
McLean CDP (part)	-	-	(X)	-	(X)	-	(X)	-	(X)	-	(X)	-	(X)
Mantua CDP (part)	6 378	248	3.9	68	4.1	68	5.3	35	3.3	46	2.6	19	20.9
Merrifield CDP	11 080	821	7.4	251	11.5	169	12.6	41	5.8	148	5.3	33	11.9
Oakton CDP (part)	25 065	1 248	5.0	287	5.2	228	5.7	146	8.5	235	3.6	52	12.2
Tysons Corner CDP (part)	14 493	957	6.6	215	8.9	185	11.2	87	6.8	187	5.5	49	21.8
Vienna town (part)	134	8	6.0	-	-	-	-	-	(X)	-	-	-	-
Springfield district	100 585	2 048	2.0	635	2.3	554	2.5	161	2.5	381	1.3	126	8.3
Burke CDP (part)	41 261	892	2.2	281	2.4	244	2.7	126	6.2	172	1.5	80	11.6
Centreville CDP (part)	-	-	(X)	-	(X)	-	(X)	-	(X)	-	(X)	-	(X)
Clifton town	183	-	-	-	-	-	-	-	-	-	-	-	-
Lorton CDP (part)	-	-	(X)	-	(X)	-	(X)	-	(X)	-	(X)	-	(X)
Newington CDP (part)	9 966	82	0.8	14	0.5	-	-	5	1.3	8	0.3	8	4.5
West Springfield CDP (part)	21 140	612	2.9	182	3.4	162	4.0	7	0.3	119	2.1	26	6.1
Sully district	145 726	3 433	2.4	850	2.0	664	2.2	163	3.1	553	1.5	187	7.0
Centreville CDP (part)	48 458	1 452	3.0	421	3.0	302	3.2	24	1.7	247	2.0	99	7.2
Chantilly CDP	40 786	944	2.3	181	1.7	147	1.9	94	5.5	142	1.3	50	6.8
Oakton CDP (part)	621	12	1.9	-	-	-	-	-	-	-	-	-	(X)
Fauquier County	54 481	2 964	5.4	673	4.7	408	3.7	483	8.7	570	3.7	162	14.8
Cedar Run district	9 403	419	4.5	48	1.9	28	1.5	54	6.1	71	2.7	15	10.5
Warrenton town (part)	-	-	(X)	-	(X)	-	(X)	-	(X)	-	(X)	-	(X)
Center district	11 107	678	6.1	158	5.2	50	2.2	136	10.3	120	4.2	61	19.1
Warrenton town (part)	6 165	573	9.3	134	9.3	42	4.2	100	10.2	100	6.7	61	24.4
Lee district	11 912	684	5.7	194	5.5	113	4.3	71	8.3	153	4.6	33	10.1
Remington town	669	91	13.6	43	21.0	28	19.7	5	12.5	20	11.0	9	21.4
Marshall district	11 112	731	6.6	135	5.2	114	5.6	174	13.1	140	4.4	34	21.0
Scott district	10 947	452	4.1	138	5.1	103	5.0	48	4.2	86	2.7	19	13.5
The Plains town	297	42	14.1	9	11.1	1	2.3	4	14.8	10	13.7	5	50.0
Floyd County	13 791	1 616	11.7	388	12.7	284	12.5	327	15.3	357	8.5	102	40.6
Burks Fork district	2 493	361	14.5	96	20.9	71	22.0	66	12.5	76	9.4	30	52.6
Court House district	2 921	330	11.3	85	14.1	51	12.1	94	18.2	63	7.1	22	36.1
Floyd town	431	57	13.2	5	7.5	-	-	21	16.9	14	10.4	2	15.4
Indian Valley district	2 882	269	9.3	38	5.6	24	4.7	94	29.6	77	9.0	5	19.2
Little River district	2 747	403	14.7	116	17.3	108	20.3	47	11.2	80	9.6	29	34.1
Locust Grove district	2 748	253	9.2	53	8.2	30	6.1	26	7.4	61	7.4	16	72.7
Fluvanna County	19 052	1 121	5.9	262	5.6	170	4.9	200	7.3	225	3.9	68	14.3
Columbia district	3 338	229	6.9	63	7.1	24	3.9	63	15.7	45	4.7	16	17.4
Columbia town	28	-	-	-	-	-	-	-	-	-	-	-	(X)
Cunningham district	3 308	186	5.6	15	1.7	15	2.2	41	12.2	31	3.4	-	-
Scottsville town (part)	25	3	12.0	-	(X)	-	(X)	3	33.3	-	-	-	(X)
Fork Union district	2 800	356	12.7	101	16.1	65	12.9	51	10.9	81	10.1	32	36.4
Palmyra district	2 495	172	6.9	29	5.2	29	6.2	21	6.9	28	3.7	6	11.3
Rivanna district	7 111	178	2.5	54	3.1	37	3.1	24	2.0	40	1.7	14	9.9
Lake Monticello CDP	6 851	120	1.8	18	1.1	9	0.8	16	1.3	26	1.2	-	-
Franklin County	46 182	4 481	9.7	1 298	12.7	955	12.4	640	9.8	1 014	7.3	357	32.0
Blackwater district	6 848	714	10.4	226	13.5	143	11.9	28	3.5	133	6.8	33	29.5
Ferrum CDP (part)	91	-	-	-	-	-	-	-	-	-	-	-	(X)
Rocky Mount town (part)	-	-	(X)	-	(X)	-	(X)	-	(X)	-	(X)	-	(X)
Blue Ridge district	4 942	568	11.5	174	15.9	121	14.7	52	8.1	153	10.2	52	52.5
Ferrum CDP (part)	557	63	11.3	-	-	-	-	-	-	8	4.5	-	-
Boone district	6 892	431	6.3	71	4.5	52	4.5	108	13.1	109	5.1	20	15.2
Boones Mill town	279	23	8.2	7	10.9	7	12.3	5	11.6	3	3.8	3	30.0
Gills Creek district	8 627	419	4.9	101	6.1	59	4.5	58	3.8	86	3.0	22	13.9
North Shore CDP	2 161	35	1.6	-	-	-	-	-	-	10	1.3	-	-
Westlake Corner CDP	926	30	3.2	-	-	-	-	19	8.5	14	3.9	-	-
Rocky Mount district	5 431	772	14.2	220	18.2	173	18.3	151	14.7	208	13.9	116	49.8
Rocky Mount town (part)	3 784	533	14.1	143	17.6	96	15.3	107	14.0	169	16.6	109	58.9

Table 15. **Poverty Status in 1999: 2000**—Con.

[Data based on a sample (except Tables 65-68). For information on confidentiality protection, coverage, sampling error, and nonsampling error, see Appendix G.
For location of definitions, see "How to Use This Census Report"]

State County County Subdivision Place	Population for whom poverty status is determined									Families with income in 1999 below poverty level			
		Income in 1999 below poverty level								All families		Families with female householder, no husband present, with related children under 18 years	
		All ages		Related children				Population 65 years and over					
				Under 18 years		5 to 17 years							
	Total	Number	Percent	Number	Percent	Number	Percent	Number	Percent	Number	Percent	Number	Percent
Franklin County—Con.													
Snow Creek district	6 581	864	13.1	273	16.6	208	16.5	132	17.9	198	10.4	80	33.5
Union Hall district	6 861	713	10.4	233	17.2	199	20.5	111	11.2	127	6.0	34	24.1
Penhook CDP	628	98	15.6	33	32.7	33	48.5	-	-	12	5.7	-	-
Rocky Mount town (part)	-	-	(X)	-	(X)	-	(X)	-	(X)	-	(X)	-	(X)
Union Hall CDP	950	38	4.0	-	-	-	-	11	6.1	-	-	-	(X)
Frederick County	58 343	3 727	6.4	1 117	7.3	825	7.2	419	6.9	667	4.0	191	15.5
Back Creek district	10 192	501	4.9	109	4.5	86	4.4	80	6.7	90	3.0	13	13.8
Gainesboro district	11 255	775	6.9	223	8.2	197	9.6	148	10.5	130	3.9	31	16.7
Opequon district	12 040	907	7.5	325	9.1	201	7.7	68	6.7	178	5.4	35	12.6
Middletown town	1 001	76	7.6	13	4.9	7	3.7	16	11.9	19	6.8	5	13.5
Stephens City town	1 146	105	9.2	21	7.6	13	6.4	13	9.4	18	6.0	7	21.9
Shawnee district	10 824	805	7.4	248	9.0	196	9.7	49	4.5	139	4.4	65	20.9
Stonewall district	14 032	739	5.3	212	5.5	145	5.0	74	5.5	130	3.3	47	12.8
Giles County	16 571	1 582	9.5	418	11.6	286	10.6	285	10.5	323	6.6	127	36.9
Central district	5 510	531	9.6	153	11.9	104	10.8	85	9.2	111	6.8	40	31.0
Pearisburg town	2 576	387	15.0	104	19.1	55	14.8	68	13.0	85	11.5	40	43.0
Eastern district	5 655	519	9.2	126	10.7	81	9.0	93	11.5	101	6.1	33	31.1
Pembroke town	1 056	69	6.5	7	3.1	2	1.4	20	11.1	16	5.3	4	16.7
Western district	5 406	532	9.8	139	12.0	101	12.1	107	10.9	111	6.8	54	49.5
Glen Lyn town	141	25	17.7	13	31.7	10	38.5	2	7.7	4	10.8	2	100.0
Narrows town	2 108	183	8.7	53	11.4	40	12.6	49	11.9	32	5.4	19	38.0
Rich Creek town	624	82	13.1	26	21.8	20	24.1	2	2.0	15	7.9	9	52.9
Gloucester County	34 361	2 644	7.7	865	9.7	648	9.3	334	8.5	674	6.8	278	34.6
Abingdon district	6 786	194	2.9	55	2.9	37	2.4	14	2.0	44	2.2	20	10.8
Gloucester Courthouse CDP (part)	193	-	-	-	-	-	-	-	-	-	-	-	-
Gloucester Point district	6 246	592	9.5	215	15.2	142	13.1	61	9.3	177	9.8	88	56.4
Gloucester Point CDP (part)	6 246	592	9.5	215	15.2	142	13.1	61	9.3	177	9.8	88	56.4
Petsworth district	7 156	740	10.3	332	15.9	283	17.5	78	10.6	194	9.7	63	42.3
Ware district	7 571	412	5.4	101	5.2	73	4.7	51	5.3	105	4.7	55	31.3
Gloucester Courthouse CDP (part)	1 740	120	6.9	24	6.6	15	4.7	7	2.0	25	4.8	16	22.2
York district	6 602	706	10.7	162	10.2	113	9.4	130	14.9	154	8.1	52	37.7
Gloucester Point CDP (part)	3 065	238	7.8	40	5.0	36	5.8	36	9.1	55	6.2	24	38.1
Goochland County	15 546	1 068	6.9	265	7.7	210	8.1	163	8.1	202	4.3	20	7.0
District 1	3 200	379	11.8	119	16.7	97	17.3	54	13.5	74	7.8	-	-
District 2	3 740	350	9.4	102	10.8	83	12.3	46	9.8	80	7.5	12	10.5
District 3	2 423	159	6.6	20	4.2	20	5.6	18	6.3	17	2.3	4	16.0
District 4	2 889	122	4.2	24	3.7	10	2.0	29	7.3	19	2.2	4	10.5
District 5	3 294	58	1.8	-	-	-	-	16	3.6	12	1.1	-	-
Grayson County	16 740	2 280	13.6	644	18.8	524	20.1	482	16.3	511	10.0	105	40.5
Elk Creek district	4 153	448	10.8	63	8.3	46	8.3	164	19.8	99	7.7	6	10.3
Independence town	878	171	19.5	43	29.7	40	36.4	43	16.2	23	10.5	4	36.4
Old Town district	5 111	691	13.5	246	21.4	212	24.2	100	12.6	144	9.4	29	33.3
Providence district	3 684	681	18.5	240	28.5	186	29.2	132	21.4	155	13.9	35	71.4
Fries town	601	107	17.8	33	26.8	30	29.7	24	14.4	25	14.1	12	66.7
Wilson Creek district	3 792	460	12.1	95	13.9	80	14.8	86	11.9	113	9.6	35	53.8
Troutdale town	222	8	3.6	3	5.6	2	4.2	1	2.9	2	3.2	2	50.0
Greene County	15 050	987	6.6	314	7.7	256	8.7	98	7.1	205	4.8	44	13.8
Monroe district	1 934	215	11.1	77	18.5	56	17.4	18	8.7	30	5.2	-	-
Ruckersville district	9 822	569	5.8	193	6.8	170	8.4	36	5.0	115	4.2	31	14.4
Stanardsville district	3 294	203	6.2	44	5.6	30	5.0	44	9.7	60	6.2	13	16.3
Stanardsville town	370	56	15.1	24	24.5	10	20.0	8	11.4	15	14.3	8	36.4
Greensville County	8 483	1 247	14.7	350	17.0	281	16.9	246	18.6	298	12.4	121	40.6
Belfield district	1 765	154	8.7	19	4.7	19	5.5	52	17.2	26	5.2	-	-
Hicksford district	2 216	333	15.0	85	17.1	56	14.9	70	21.1	93	14.5	42	53.2
Nottoway district	2 406	291	12.1	41	7.0	33	7.3	71	18.8	69	10.0	22	19.1
Jarratt town (part)	423	41	9.7	3	3.8	3	5.9	12	11.4	13	9.6	2	9.1
Zion district	2 096	469	22.4	205	35.9	173	35.7	53	16.9	110	19.1	57	74.0
Halifax County	36 495	5 731	15.7	1 623	18.9	1 132	17.5	1 182	19.6	1 210	11.5	471	36.0
District 1	4 717	714	15.1	158	15.7	111	14.9	153	17.4	138	10.0	35	41.7
District 2	5 005	824	16.5	233	19.8	167	19.8	189	22.5	184	12.8	88	46.3
District 3	4 653	830	17.8	214	18.9	131	14.5	186	28.2	158	11.9	65	41.1
South Boston town (part)	609	187	30.7	20	21.1	14	18.2	64	66.0	32	20.4	17	51.5
District 4	4 076	685	16.8	231	20.9	166	21.4	98	20.0	166	13.7	74	29.7
Halifax town (part)	982	106	10.8	11	6.0	8	5.8	24	11.0	36	13.1	3	10.7
South Boston town (part)	824	327	39.7	159	51.1	129	59.2	27	100.0	68	27.1	57	42.9
District 5	4 615	569	12.3	124	12.1	87	10.7	133	16.9	116	8.5	27	20.6
Clarksville town (part)	-	-	(X)	-	(X)	-	(X)	-	(X)	-	(X)	-	(X)
Halifax town (part)	279	-	-	-	-	-	-	-	-	-	-	-	(X)
Scottsburg town	150	16	10.7	4	8.9	4	11.1	4	19.0	6	13.3	2	16.7
South Boston town (part)	1 131	221	19.5	6	3.1	-	-	87	26.9	42	12.5	-	-
District 6	4 135	819	19.8	299	31.8	249	32.9	199	27.8	167	14.1	60	57.7
South Boston town (part)	291	173	59.5	67	79.8	37	77.1	29	49.2	37	59.7	28	73.7
District 7	4 962	655	13.2	161	15.2	89	11.7	87	10.3	143	9.8	30	24.6
South Boston town (part)	662	58	8.8	11	9.7	-	-	6	4.6	16	8.9	-	-
Virgilina town	156	5	3.2	-	-	-	-	5	11.4	-	-	-	(X)
District 8	4 332	635	14.7	203	18.0	132	15.3	137	16.6	138	11.6	92	34.2
South Boston town (part)	4 332	635	14.7	203	18.0	132	15.3	137	16.6	138	11.6	92	34.2

Table 15. **Poverty Status in 1999: 2000**—Con.

[Data based on a sample (except Tables 65-68). For information on confidentiality protection, coverage, sampling error, and nonsampling error, see Appendix G.
For location of definitions, see "How to Use This Census Report"]

State County County Subdivision Place	Population for whom poverty status is determined									Families with income in 1999 below poverty level			
		Income in 1999 below poverty level								All families		Families with female householder, no husband present, with related children under 18 years	
		All ages		Related children				Population 65 years and over					
				Under 18 years		5 to 17 years							
	Total	Number	Percent	Number	Percent	Number	Percent	Number	Percent	Number	Percent	Number	Percent
Hanover County	84 211	3 065	3.6	885	3.9	668	3.9	516	5.8	620	2.5	269	14.4
Ashland district	9 465	763	8.1	204	8.4	125	7.1	114	10.6	146	5.5	43	12.3
Ashland town (part)	5 310	587	11.1	173	13.0	113	11.4	49	7.4	102	7.1	32	13.2
Beaverdam district	10 331	400	3.9	152	5.8	126	6.0	84	6.1	73	2.4	46	25.6
Ashland town (part)	87	-	-	-	-	-	(X)	-	-	-	-	-	-
Chickahominy district	16 745	171	1.0	10	0.2	10	0.3	28	2.2	24	0.5	-	-
Mechanicsville CDP (part)	6 106	57	0.9	-	-	-	-	-	-	5	0.3	-	-
Cold Harbor district	10 916	265	2.4	100	3.3	73	3.1	36	3.7	54	1.7	33	21.0
Mechanicsville CDP (part)	4 259	132	3.1	42	3.1	37	3.5	10	4.4	26	2.2	11	12.1
Henry district	14 503	433	3.0	80	1.9	47	1.5	89	6.4	106	2.5	29	8.9
Mechanicsville CDP (part)	8 984	286	3.2	60	2.2	27	1.4	40	5.8	90	3.3	29	11.0
Mechanicsville district	10 908	526	4.8	194	7.3	153	8.0	81	5.1	126	4.0	101	21.9
Mechanicsville CDP (part)	10 908	526	4.8	194	7.3	153	8.0	81	5.1	126	4.0	101	21.9
South Anna district	11 343	507	4.5	145	5.0	134	6.0	84	6.5	91	2.7	17	9.2
Henrico County	258 106	15 917	6.2	5 157	8.1	3 378	7.4	1 340	4.5	3 122	4.5	1 884	19.8
Brookland district	49 116	2 850	5.8	759	7.3	508	7.0	179	2.9	486	3.8	258	16.0
Dumbarton CDP	6 756	561	8.3	124	10.2	100	12.0	40	3.0	90	5.7	67	16.8
Glen Allen CDP (part)	6 930	78	1.1	-	-	-	-	-	-	-	-	-	-
Lakeside CDP (part)	9 614	823	8.6	315	16.9	224	17.6	74	4.7	162	6.3	98	28.7
Laurel CDP (part)	12 654	683	5.4	104	4.1	47	2.6	28	2.2	121	3.7	34	9.8
Fairfield district	46 126	5 392	11.7	2 079	18.1	1 239	15.3	395	7.3	1 240	9.8	839	27.2
Chamberlayne CDP	4 404	147	3.3	20	2.7	-	-	25	2.3	25	1.9	4	4.3
East Highland Park CDP	12 290	1 171	9.5	368	12.0	281	12.1	132	9.2	232	6.9	158	19.7
Glen Allen CDP (part)	5 818	245	4.2	89	6.2	80	8.5	16	3.5	37	2.4	26	12.9
Highland Springs CDP (part)	2 988	361	12.1	155	17.7	104	16.7	28	25.0	92	11.0	45	18.5
Lakeside CDP (part)	1 316	51	3.9	-	-	-	-	10	4.2	17	5.0	-	-
Laurel CDP (part)	558	-	-	-	-	-	-	-	-	-	-	-	-
Three Chopt district	68 190	2 438	3.6	517	3.0	354	3.0	195	2.9	302	1.7	146	9.9
Laurel CDP (part)	582	59	10.1	28	16.9	19	15.8	-	-	14	8.7	-	-
Short Pump CDP	114	-	-	-	-	-	-	-	-	-	-	-	(X)
Tuckahoe CDP (part)	10 831	280	2.6	52	2.6	52	3.8	80	3.6	32	1.0	20	6.9
Wyndham CDP	6 136	53	0.9	27	1.2	27	1.9	-	-	14	0.8	14	31.8
Tuckahoe district	48 355	1 746	3.6	425	3.4	326	3.4	233	3.6	322	2.4	55	5.5
Tuckahoe CDP (part)	31 895	1 439	4.5	366	4.5	267	4.4	205	4.1	261	2.9	49	6.4
Varina district	46 319	3 491	7.5	1 377	11.3	951	10.5	338	6.5	772	5.9	586	24.9
Highland Springs CDP (part)	12 037	1 206	10.0	457	13.5	318	12.8	61	4.8	265	7.9	217	26.4
Montrose CDP	6 963	832	11.9	336	18.0	187	14.6	76	10.6	179	9.8	145	28.5
Henry County	57 327	6 679	11.7	1 925	15.2	1 260	13.1	1 071	12.6	1 502	8.8	546	29.7
Blackberry district	9 693	1 423	14.7	413	18.7	230	14.2	216	14.8	299	10.3	97	30.7
Bassett CDP (part)	427	36	8.4	-	-	-	-	20	15.9	6	5.3	-	-
Collinsville district	9 762	891	9.1	182	8.6	85	5.5	87	5.6	199	7.1	70	21.2
Collinsville CDP (part)	6 821	521	7.6	111	7.3	48	4.4	66	6.2	119	6.1	48	19.4
Fieldale CDP (part)	48	5	10.4	-	-	-	-	5	20.8	-	-	-	(X)
Villa Heights CDP	807	150	18.6	29	19.9	10	10.1	-	-	24	10.2	-	-
Horsepasture district	9 167	1 011	11.0	285	14.0	218	13.2	181	13.4	238	8.7	93	35.6
Fieldale CDP (part)	854	193	22.6	60	36.6	56	37.6	40	18.6	51	19.8	16	55.2
Horse Pasture CDP (part)	1 885	141	7.5	39	9.4	22	7.1	13	5.1	30	5.1	-	-
Iriswood district	9 827	971	9.9	285	12.4	193	11.1	180	16.6	229	7.8	82	23.6
Chatmoss CDP	1 659	38	2.3	6	1.8	6	2.6	9	5.1	13	2.3	7	17.9
Laurel Park CDP	835	32	3.8	-	-	-	-	-	-	7	2.7	-	-
Sandy Level CDP	690	148	21.4	36	22.1	27	23.9	53	38.1	29	15.5	20	40.8
Reed Creek district	9 213	1 179	12.8	354	19.2	251	17.6	210	12.8	239	8.7	91	37.4
Bassett CDP (part)	890	198	22.2	56	38.1	36	29.3	27	14.8	41	17.1	8	26.7
Collinsville CDP (part)	911	156	17.1	57	33.9	45	41.7	20	10.1	34	13.1	11	45.8
Oak Level CDP	994	87	8.8	14	6.5	5	3.2	18	9.1	18	5.7	12	40.0
Stanleytown CDP	1 502	216	14.4	42	14.7	34	15.1	53	19.6	54	12.4	21	45.7
Ridgeway district	9 665	1 204	12.5	406	18.8	283	16.9	197	13.8	298	10.1	113	33.0
Horse Pasture CDP (part)	374	55	14.7	10	16.7	8	17.8	17	18.9	15	12.6	3	33.3
Ridgeway town	774	93	12.0	26	12.0	13	8.3	15	15.3	25	12.1	5	17.9
Highland County	2 532	318	12.6	66	13.2	44	10.7	81	15.8	70	9.3	7	21.9
Blue Grass district	664	65	9.8	10	7.1	8	6.6	11	11.1	15	7.6	4	28.6
Monterey district	1 137	131	11.5	20	10.3	12	8.1	50	19.8	35	10.2	-	-
Monterey town	170	6	3.5	-	-	-	-	2	4.9	-	-	-	-
Stonewall district	731	122	16.7	36	21.7	24	16.8	20	12.5	20	9.5	3	100.0
Isle of Wight County	29 537	2 449	8.3	655	8.8	438	7.7	410	11.9	577	6.6	265	31.3
Carrsville district	5 288	456	8.6	94	7.2	64	6.4	109	15.0	82	5.4	23	17.0
Hardy district	5 813	508	8.7	184	13.8	124	12.7	87	11.4	115	6.8	46	32.6
Rushmere CDP	1 071	133	12.4	58	25.2	30	19.0	30	16.9	30	9.5	15	36.6
Newport district	6 871	322	4.7	31	1.7	24	1.8	71	10.5	52	2.4	-	-
Smithfield district	6 012	720	12.0	196	12.7	114	9.6	107	15.6	211	11.8	128	41.6
Smithfield town	6 012	720	12.0	196	12.7	114	9.6	107	15.6	211	11.8	128	41.6
Windsor district	5 553	443	8.0	150	10.4	112	9.5	36	6.1	117	7.3	68	36.6
Windsor town	933	82	8.8	28	13.4	20	11.9	8	8.2	16	5.9	4	14.8
James City County	46 968	3 001	6.4	803	7.3	606	7.2	377	4.8	578	4.1	261	23.9
Berkeley district	11 024	787	7.1	134	5.4	105	5.8	107	5.8	125	3.9	45	17.7
Jamestown district	9 484	367	3.9	29	1.3	25	1.4	77	4.5	35	1.3	8	9.0
Powhatan district	10 556	663	6.3	237	9.4	178	9.2	73	4.5	140	4.3	83	26.1
Roberts district	7 409	584	7.9	205	13.2	143	11.6	61	3.6	125	5.4	68	25.8
Stonehouse district	8 495	600	7.1	198	9.0	155	9.3	59	6.8	153	6.1	57	34.1
King and Queen County	6 567	713	10.9	116	8.1	99	9.1	165	14.8	151	7.8	29	20.0
Buena Vista district	1 263	152	12.0	8	2.9	8	4.2	55	19.2	42	11.5	9	25.0
Newtown district	1 409	231	16.4	58	17.1	52	18.7	43	16.9	37	9.9	-	-

Table 15. **Poverty Status in 1999: 2000**—Con.

[Data based on a sample (except Tables 65-68). For information on confidentiality protection, coverage, sampling error, and nonsampling error, see Appendix G.
For location of definitions, see "How to Use This Census Report"]

State County County Subdivision Place	Population for whom poverty status is determined									Families with income in 1999 below poverty level			
		Income in 1999 below poverty level								All families		Families with female householder, no husband present, with related children under 18 years	
		All ages		Related children				Population 65 years and over					
				Under 18 years		5 to 17 years							
	Total	Number	Percent	Number	Percent	Number	Percent	Number	Percent	Number	Percent	Number	Percent
King and Queen County—Con.													
St. Stephens Church district	1 357	112	8.3	15	5.3	15	7.9	34	17.3	25	6.1	-	-
Shanghai district	1 303	110	8.4	12	4.3	7	3.2	14	9.0	26	6.3	11	33.3
Stevensville district	1 235	108	8.7	23	8.7	17	8.3	19	8.4	21	5.8	9	52.9
King George County	16 295	917	5.6	274	6.1	196	5.9	96	6.4	200	4.4	90	21.4
Dahlgren district	3 695	271	7.3	87	7.6	53	6.5	41	12.1	65	6.4	33	27.3
Dahlgren CDP	979	83	8.5	35	12.7	35	14.0	19	10.5	21	7.6	21	35.6
James Madison district	4 504	189	4.2	61	4.7	54	5.6	31	9.9	57	4.5	22	21.4
James Monroe district	4 258	155	3.6	28	2.8	18	2.3	6	1.3	15	1.3	-	-
Fairview Beach CDP	248	7	2.8	-	-	-	-	-	-	-	-	-	(X)
Shiloh district	3 838	302	7.9	98	9.4	71	9.7	18	4.4	63	5.9	35	24.8
King William County	13 028	713	5.5	199	6.0	151	6.2	134	9.0	167	4.4	79	21.0
Acquinton district	5 780	261	4.5	100	6.3	62	5.6	52	12.2	62	3.7	33	22.4
Mangohick district	2 747	109	4.0	17	2.6	17	3.7	30	9.6	26	3.1	9	11.3
West Point district	4 501	343	7.6	82	7.4	72	8.4	52	7.0	79	5.9	37	24.8
West Point town	2 844	80	2.8	22	2.9	22	3.7	12	2.6	14	1.7	11	12.5
Lancaster County	11 181	1 399	12.5	390	18.0	321	18.5	335	11.2	344	9.9	148	40.5
Bayside district	2 425	162	6.7	28	6.4	25	7.7	36	5.3	40	5.4	7	10.6
Kilmarnock town (part)	828	104	12.6	28	14.0	25	14.5	23	9.3	14	7.1	7	18.4
Christ Church district	2 023	344	17.0	107	24.5	83	24.1	92	17.2	92	14.7	42	48.3
Kilmarnock town (part)	248	59	23.8	18	36.0	17	36.2	14	14.9	11	18.3	4	80.0
White Stone town (part)	77	-	-	-	-	-	-	-	-	-	-	-	(X)
Mantua district	2 207	443	20.1	100	20.8	84	23.0	133	31.1	100	16.2	30	30.9
White Chapel district	2 296	290	12.6	90	21.2	71	19.1	52	7.9	72	9.7	45	65.2
White Stone district	2 230	160	7.2	65	16.4	58	17.5	22	3.3	40	5.4	24	52.2
Irvington town	536	19	3.5	4	5.1	4	6.3	6	3.7	2	1.1	-	-
White Stone town (part)	254	46	18.1	19	38.8	15	45.5	16	21.9	6	8.3	-	-
Lee County	23 366	5 588	23.9	1 563	30.1	1 067	27.8	838	23.3	1 398	20.2	350	60.6
Jonesville district	5 333	1 268	23.8	342	28.8	211	23.3	200	24.5	339	21.3	95	63.8
Jonesville town	959	310	32.3	85	55.6	26	35.6	61	24.4	72	25.4	35	77.8
Rocky Station district	7 505	1 843	24.6	514	31.5	412	34.0	281	23.2	447	20.6	144	62.1
Dryden CDP (part)	75	6	8.0	-	-	-	-	6	100.0	-	-	-	-
Pennington Gap town	1 831	574	31.3	152	42.0	110	42.6	108	24.7	132	28.3	40	56.3
St. Charles town	152	68	44.7	26	66.7	16	69.6	17	56.7	21	43.8	10	83.3
Rose Hill district	4 346	1 218	28.0	335	35.8	254	34.6	221	30.7	285	22.0	48	63.2
Ewing CDP	494	134	27.1	4	4.5	4	4.7	38	42.7	30	20.3	-	(X)
Rose Hill CDP	694	283	40.8	85	55.6	55	44.7	56	35.9	80	36.4	5	22.7
White Shoals district	1 934	419	21.7	121	28.6	51	18.3	72	20.5	119	19.7	11	40.7
Yokum Station district	4 248	840	19.8	251	24.7	139	19.6	64	12.7	208	16.7	52	55.3
Dryden CDP (part)	1 136	264	23.2	87	35.2	46	30.5	20	8.5	58	19.4	28	65.1
Keokee CDP	350	73	20.9	29	27.1	19	19.6	-	-	20	19.4	6	46.2
Loudoun County	168 333	4 637	2.8	1 292	2.6	866	2.6	414	4.7	781	1.7	353	11.6
Blue Ridge district	15 508	399	2.6	81	1.8	57	1.6	63	4.8	63	1.5	21	10.4
Hamilton town	573	19	3.3	6	3.6	2	1.7	3	6.1	4	2.4	2	9.5
Hillsboro town	80	8	10.0	2	25.0	2	33.3	-	-	3	11.1	3	60.0
Purcellville town	3 599	150	4.2	28	2.3	18	2.0	18	5.0	25	2.6	16	18.8
Round Hill town	500	27	5.4	5	3.5	2	1.9	8	15.7	6	4.2	-	-
Broad Run district	33 076	759	2.3	274	2.7	152	2.3	12	1.0	154	1.8	105	13.9
Catoctin district	18 813	671	3.6	231	4.1	165	4.1	68	5.4	121	2.3	44	16.5
Leesburg town (part)	7 057	275	3.9	133	5.5	98	6.0	17	8.3	54	2.8	36	21.1
Lovettsville town	866	25	2.9	-	-	-	-	4	5.9	-	-	-	-
Dulles district	29 372	423	1.4	119	1.3	75	1.2	21	2.2	76	1.0	6	1.3
Leesburg district	15 395	669	4.3	176	4.1	117	4.0	95	9.8	119	3.0	61	14.2
Leesburg town (part)	15 395	669	4.3	176	4.1	117	4.0	95	9.8	119	3.0	61	14.2
Mercer district	19 746	647	3.3	139	2.7	102	3.2	68	4.9	115	2.1	34	11.4
Leesburg town (part)	5 146	58	1.1	-	-	-	-	-	-	-	-	-	-
Middleburg town	634	63	9.9	14	10.7	8	10.8	13	10.3	11	6.7	7	21.9
Sterling district	13 838	578	4.2	151	4.0	102	3.8	56	7.7	58	1.7	34	11.1
Sugarland Run district	22 585	491	2.2	121	1.7	96	2.1	31	3.0	75	1.2	48	15.1
Louisa County	25 430	2 586	10.2	796	13.0	597	12.9	399	12.5	517	7.1	198	26.6
Cuckoo district	3 649	280	7.7	67	7.6	45	6.3	72	15.2	33	3.3	28	19.6
Green Spring district	4 121	500	12.1	173	17.5	145	19.3	67	14.9	98	8.3	4	2.9
Gordonsville town (part)	11	-	-	-	-	-	-	-	(X)	-	-	-	(X)
Jackson district	3 685	285	7.7	85	9.2	77	10.9	39	9.7	73	6.7	14	23.3
Louisa district	3 366	460	13.7	171	21.4	114	20.8	56	9.9	96	10.3	59	51.8
Louisa town	1 302	244	18.7	90	27.9	58	27.0	29	17.0	44	14.7	28	41.8
Mineral district	3 342	293	8.8	72	10.7	50	10.2	53	11.1	62	6.2	25	22.5
Mineral town	438	28	6.4	5	5.2	2	2.9	3	3.9	5	4.5	2	22.2
Mountain Road district	3 637	247	6.8	77	8.3	59	8.6	54	14.7	61	5.9	41	61.2
Patrick Henry district	3 630	521	14.4	151	15.8	107	14.5	58	12.5	94	8.8	27	24.3
Lunenburg County	11 913	2 377	20.0	749	27.3	549	26.1	507	22.8	511	14.9	174	37.7
Beaver Creek district	2 005	453	22.6	189	32.8	149	32.3	79	28.7	86	15.7	39	47.0
Browns Store district	1 638	288	17.6	78	25.2	71	31.1	41	12.2	67	13.8	14	30.4
Kenbridge town (part)	702	98	14.0	25	20.5	24	30.4	19	14.3	17	8.8	5	27.8
Hounds Creek district	1 612	383	23.8	93	24.6	66	22.8	111	29.9	86	19.3	22	26.8
Kenbridge town (part)	525	133	25.3	42	35.3	30	31.9	30	23.3	20	15.3	10	38.5
Loves Mill district	1 647	418	25.4	139	42.1	73	33.5	90	32.1	112	22.9	43	66.2
Victoria town (part)	203	104	51.2	38	76.0	25	67.6	17	100.0	30	44.8	15	60.0
Meherrin River district	1 605	251	15.6	77	19.5	60	19.9	63	32.0	47	10.5	11	33.3
Plymouth district	1 663	347	20.9	112	33.3	69	26.4	68	16.0	70	14.2	32	38.1
Victoria town (part)	1 580	334	21.1	112	33.3	69	26.4	55	14.5	70	14.9	32	38.1
Rehoboth district	1 743	237	13.6	61	14.5	61	17.9	55	16.1	43	8.4	13	18.8

Table 15. **Poverty Status in 1999: 2000**—Con.

[Data based on a sample (except Tables 65-68). For information on confidentiality protection, coverage, sampling error, and nonsampling error, see Appendix G.
For location of definitions, see "How to Use This Census Report"]

State County County Subdivision Place	Population for whom poverty status is determined									Families with income in 1999 below poverty level			
		Income in 1999 below poverty level								All families		Families with female householder, no husband present, with related children under 18 years	
		All ages		Related children				Population 65 years and over					
				Under 18 years		5 to 17 years							
	Total	Number	Percent	Number	Percent	Number	Percent	Number	Percent	Number	Percent	Number	Percent
Madison County	12 328	1 179	9.6	375	12.7	258	11.4	181	10.2	244	6.9	57	29.1
Locust Dale district	4 783	400	8.4	191	16.9	148	17.1	40	6.0	65	4.8	13	22.4
Rapidan district	3 345	279	8.3	62	8.9	39	7.8	80	13.9	56	6.0	25	27.2
Madison town	185	15	8.1	2	9.1	-	-	3	5.1	2	4.5	2	18.2
Robertson district	4 200	500	11.9	122	10.9	71	7.9	61	11.4	123	9.9	19	41.3
Mathews County	9 136	550	6.0	135	7.5	117	8.6	92	4.8	121	4.3	35	23.0
Chesapeake district	2 395	119	5.0	-	-	-	-	22	4.0	30	4.0	-	-
Piankatank district	3 630	109	3.0	43	7.1	38	8.5	12	1.5	34	3.0	20	38.5
Westville district	3 111	322	10.4	92	13.6	79	16.0	58	10.2	57	6.1	15	25.9
Mecklenburg County	30 886	4 785	15.5	1 426	20.6	1 052	20.3	978	17.3	1 033	11.6	364	35.3
District 1	3 311	466	14.1	159	20.6	121	19.6	123	22.3	94	10.1	17	14.9
Clarksville town (part)	205	63	30.7	26	51.0	13	39.4	18	34.6	12	22.2	10	90.9
District 2	2 864	673	23.5	227	36.2	179	37.0	135	26.6	121	15.4	55	37.2
Boydton town	354	47	13.3	11	12.1	11	18.0	12	17.9	5	6.0	1	25.0
Chase City town (part)	627	236	37.6	84	47.7	47	42.7	16	17.8	39	24.5	24	49.0
District 3	4 494	541	12.0	129	14.2	80	12.1	97	11.3	112	8.1	37	32.5
Brodnax town (part)	36	7	19.4	-	-	-	-	1	11.1	1	8.3	-	-
La Crosse town (part)	568	91	16.0	27	24.1	17	22.7	21	19.4	15	9.8	8	26.7
South Hill town (part)	-	-	(X)	-	(X)	-	(X)	-	(X)	-	(X)	-	(X)
District 4	3 485	635	18.2	172	22.5	128	26.0	123	22.1	135	13.2	43	40.2
La Crosse town (part)	2	-	-	-	(X)	-	(X)	-	-	-	(X)	-	(X)
South Hill town (part)	1 087	279	25.7	93	35.8	59	33.0	50	24.9	62	19.4	27	73.0
District 5	3 359	524	15.6	211	28.1	143	25.1	37	5.9	103	11.6	71	46.4
South Hill town (part)	3 174	524	16.5	211	29.2	143	26.1	37	6.4	103	12.4	71	46.4
District 6	3 089	497	16.1	118	16.2	75	13.5	139	29.8	127	14.7	20	23.8
District 7	3 216	585	18.2	135	17.4	98	16.0	205	25.7	123	13.9	41	32.3
Chase City town (part)	1 832	321	17.5	87	19.4	61	17.4	105	20.8	62	13.0	29	48.3
District 8	3 656	595	16.3	193	21.7	158	24.2	87	16.4	146	13.4	53	46.9
Chase City town (part)	-	-	(X)	-	(X)	-	(X)	-	(X)	-	(X)	-	(X)
District 9	3 412	269	7.9	82	11.8	70	13.3	32	4.3	72	6.7	27	38.0
Clarksville town (part)	1 100	65	5.9	13	5.6	13	7.6	10	4.4	11	3.6	7	24.1
Middlesex County	9 603	1 251	13.0	376	20.7	272	18.6	227	10.7	281	9.7	94	38.4
Jamaica district	1 659	224	13.5	73	22.4	62	25.4	52	14.3	51	10.2	21	70.0
Pine Top district	4 358	604	13.9	197	23.7	121	18.2	124	11.8	122	9.2	38	33.3
Saluda district	3 586	423	11.8	106	16.0	89	16.2	51	7.1	108	10.1	35	34.7
Urbanna town	554	26	4.7	6	6.3	4	5.0	4	2.3	7	4.6	-	-
Montgomery County	74 606	17 341	23.2	2 063	14.6	1 372	13.5	609	8.8	1 535	8.8	579	38.9
District A-91	10 778	2 677	24.8	453	23.9	237	17.9	76	7.4	254	10.5	110	56.1
Blacksburg town (part)	8 211	2 547	31.0	411	33.9	203	25.0	46	5.4	235	14.0	110	60.8
District B-91	12 242	1 259	10.3	427	14.0	305	14.4	124	9.1	233	6.7	136	41.5
Blacksburg town (part)	70	44	62.9	-	(X)	-	(X)	11	100.0	-	(X)	-	(X)
Christiansburg town (part)	8 796	907	10.3	360	15.3	245	14.9	59	6.4	196	7.9	129	46.1
District C-91	10 466	1 045	10.0	319	12.5	227	12.3	151	13.0	230	7.6	110	38.5
Christiansburg town (part)	3 878	287	7.4	90	10.3	27	4.6	28	6.4	86	7.5	46	46.0
Elliston-Lafayette CDP	1 342	173	12.9	99	21.4	84	25.1	26	18.3	32	8.6	26	35.1
Shawsville CDP	968	99	10.2	15	8.3	15	10.1	12	8.9	20	6.9	6	16.7
District D-91	12 597	802	6.4	226	7.7	167	7.7	124	8.5	158	4.2	81	27.7
Christiansburg town (part)	3 983	216	5.4	38	4.9	26	4.7	49	8.0	25	2.1	25	16.3
District E-91	6 130	948	15.5	183	14.7	150	15.5	89	9.7	165	10.0	42	33.6
Blacksburg town (part)	833	224	26.9	26	21.1	26	29.9	11	11.2	32	16.2	14	43.8
Christiansburg town (part)	60	15	25.0	-	(X)	-	(X)	-	-	-	-	-	(X)
Merrimac CDP (part)	1 745	288	16.5	55	19.0	37	16.9	53	12.0	52	12.4	17	23.6
District F-91	9 304	3 230	34.7	211	14.7	116	12.5	14	3.1	246	14.9	39	26.5
Blacksburg town (part)	8 983	3 222	35.9	211	15.1	116	12.9	14	3.3	246	15.9	39	27.5
Merrimac CDP (part)	-	-	(X)	-	(X)	-	(X)	-	(X)	-	(X)	-	(X)
District G-91	13 089	7 380	56.4	244	23.4	170	22.0	31	6.0	249	17.7	61	53.5
Blacksburg town (part)	12 870	7 349	57.1	244	23.8	170	22.4	31	6.5	240	18.3	61	53.5
Nelson County	14 352	1 743	12.1	441	14.4	340	14.8	344	14.6	354	8.5	138	33.6
Lovingston district	4 844	505	10.4	142	12.4	102	12.3	101	14.7	72	5.5	42	24.1
Massies Mill district	2 368	428	18.1	117	23.5	100	23.5	52	11.9	84	12.3	37	42.5
Rockfish district	4 525	346	7.6	49	5.8	19	3.0	83	11.5	89	6.3	23	29.9
Schuyler district	2 615	464	17.7	133	23.5	119	28.9	108	21.3	109	14.5	36	49.3
New Kent County	13 045	644	4.9	241	7.4	211	8.6	91	7.0	132	3.4	68	23.1
District 1	2 748	102	3.7	42	5.4	42	6.8	6	3.3	17	2.1	17	28.8
District 2	2 595	52	2.0	4	0.7	-	-	6	3.2	9	1.1	-	-
District 3	2 661	222	8.3	97	13.1	80	13.6	18	5.5	45	5.8	22	21.8
District 4	2 511	63	2.5	8	1.4	4	1.0	18	5.7	15	1.9	5	12.2
District 5	2 530	205	8.1	90	15.0	85	17.1	43	14.5	46	6.3	24	50.0
Northampton County	12 833	2 633	20.5	863	29.2	580	25.8	448	16.5	561	15.8	273	49.0
District 1	2 494	494	19.8	123	20.5	91	18.5	93	17.1	81	12.8	26	36.1
Cheriton town (part)	27	15	55.6	-	-	-	-	5	100.0	-	-	-	-
District 2	1 710	365	21.3	127	32.6	77	28.7	73	20.2	68	15.8	40	38.5
Cape Charles town	1 122	319	28.4	118	43.4	73	37.4	56	23.0	58	21.5	35	43.8
Cheriton town (part)	486	46	9.5	9	9.2	4	6.1	17	15.7	10	8.1	5	33.3
District 3	2 195	470	21.4	156	27.7	109	25.3	61	14.7	104	18.7	72	66.1
District 4	2 261	346	15.3	119	25.6	84	23.8	67	13.4	73	10.4	28	35.0
Cheriton town (part)	-	-	(X)	-	(X)	-	(X)	-	(X)	-	(X)	-	(X)
Eastville town	141	9	6.4	-	-	-	-	4	12.1	-	-	-	-
District 5	2 277	418	18.4	159	29.6	110	26.0	55	11.8	103	15.5	53	50.5
Belle Haven town (part)	58	10	17.2	1	9.1	1	9.1	6	42.9	3	16.7	3	37.5

Table 15. **Poverty Status in 1999: 2000**—Con.

[Data based on a sample (except Tables 65-68). For information on confidentiality protection, coverage, sampling error, and nonsampling error, see Appendix G.
For location of definitions, see "How to Use This Census Report"]

State County County Subdivision Place	Population for whom poverty status is determined									Families with income in 1999 below poverty level			
		Income in 1999 below poverty level								All families		Families with female householder, no husband present, with related children under 18 years	
		All ages		Related children				Population 65 years and over					
				Under 18 years		5 to 17 years							
	Total	Number	Percent	Number	Percent	Number	Percent	Number	Percent	Number	Percent	Number	Percent
Northampton County—Con.													
District 5—Con.													
Exmore town	1 146	225	19.6	82	30.0	54	27.0	25	11.5	56	16.8	29	45.3
District 6	1 896	540	28.5	179	44.4	109	39.2	99	23.2	132	23.0	54	62.1
Nassawadox town	460	151	32.8	38	44.7	24	43.6	24	18.9	35	24.0	16	57.1
Northumberland County	12 247	1 505	12.3	387	17.0	260	14.8	343	10.7	306	8.1	116	40.1
District 1	2 383	175	7.3	34	9.7	9	3.3	43	6.0	41	5.0	13	41.9
District 2	2 430	361	14.9	58	11.1	29	7.4	107	22.4	66	9.6	20	31.3
District 3	2 500	633	25.3	232	32.3	180	31.7	83	24.5	150	23.9	67	53.6
Kilmarnock town (part)	-	-	(X)	-	(X)	-	(X)	-	(X)	-	(X)	-	(X)
District 4	2 521	103	4.1	-	-	-	-	53	6.9	14	1.7	-	-
Kilmarnock town (part)	48	-	-	-	-	-	-	-	-	-	-	-	(X)
District 5	2 413	233	9.7	63	21.2	42	19.7	57	6.2	35	4.4	16	35.6
Nottoway County	14 045	2 819	20.1	981	27.7	800	29.9	430	18.4	612	15.5	208	42.8
District 1	2 511	390	15.5	135	22.2	104	23.2	79	18.4	79	11.0	36	40.9
Burkeville town	463	57	12.3	14	16.1	10	15.2	9	8.7	10	7.8	6	28.6
District 2	3 224	509	15.8	192	22.3	134	21.0	47	9.6	127	13.5	50	47.2
Crewe town	2 305	380	16.5	146	22.5	92	20.0	39	9.7	97	14.6	50	52.1
District 3	2 402	496	20.6	193	32.1	182	36.3	51	11.4	101	15.4	39	67.2
District 4	3 326	925	27.8	295	33.4	239	37.9	144	31.9	226	24.6	42	28.2
Blackstone town (part)	1 262	413	32.7	157	44.0	122	47.3	68	40.0	101	31.6	18	30.0
District 5	2 582	499	19.3	166	28.4	141	31.1	109	21.2	79	10.9	41	48.2
Blackstone town (part)	2 154	492	22.8	166	30.0	141	33.1	109	28.0	79	13.8	41	48.2
Orange County	25 428	2 327	9.2	685	11.6	491	11.2	465	10.8	532	7.1	242	32.2
District 1	4 131	397	9.6	87	9.3	56	8.0	100	17.7	103	8.5	16	13.6
Orange town (part)	5	-	-	-	(X)	-	(X)	-	-	-	(X)	-	(X)
District 2	4 748	304	6.4	66	5.9	39	5.1	99	17.5	68	5.0	18	14.9
Gordonsville town (part)	1 434	138	9.6	46	13.6	39	14.3	25	11.9	32	8.0	18	28.6
Orange town (part)	9	-	-	-	(X)	-	(X)	-	(X)	-	-	-	(X)
District 3	4 544	943	20.8	321	28.9	237	29.9	135	15.0	208	16.2	143	54.2
Orange town (part)	3 620	769	21.2	239	27.9	168	28.8	119	16.0	158	16.1	118	49.4
District 4	5 577	503	9.0	169	11.9	128	11.2	85	12.1	101	6.5	46	50.5
District 5	6 428	180	2.8	42	3.2	31	3.2	46	2.9	52	2.5	19	12.1
Page County	22 826	2 845	12.5	822	16.0	603	15.6	509	14.7	674	10.1	212	36.9
East Luray District 201	4 587	527	11.5	211	18.1	156	16.5	80	10.5	127	9.5	65	46.4
Luray town (part)	2 626	325	12.4	143	22.8	105	21.4	32	7.3	83	10.9	59	46.1
Marksville District 301	4 805	761	15.8	246	22.6	156	20.4	117	17.0	175	12.8	56	54.4
Luray town (part)	38	-	-	-	-	-	-	-	-	-	-	-	(X)
Stanley town (part)	943	153	16.2	42	20.1	22	15.5	30	20.1	30	11.5	11	35.5
Newport District 401	4 138	506	12.2	94	10.1	87	12.0	101	19.9	122	10.0	26	26.3
Stanley town (part)	339	60	17.7	22	30.6	22	36.1	22	38.6	13	13.8	4	36.4
Shenandoah District 501	4 740	551	11.6	130	13.1	105	14.6	144	18.8	129	9.1	28	21.9
Shenandoah town	1 873	227	12.1	71	16.0	51	16.5	61	17.7	51	9.0	18	27.7
West Luray District 101	4 556	500	11.0	141	14.9	99	13.9	67	9.2	121	9.2	37	35.2
Luray town (part)	2 034	289	14.2	105	22.6	74	22.2	48	12.4	69	11.9	23	47.9
Patrick County	19 183	2 572	13.4	645	15.4	442	14.5	545	18.0	558	9.6	165	38.3
Blue Ridge district	3 448	529	15.3	121	18.9	72	15.2	159	18.3	118	11.5	53	63.9
Stuart town (part)	903	221	24.5	76	37.1	36	25.0	37	20.4	51	21.6	42	75.0
Dan River district	4 040	604	15.0	121	13.3	70	10.9	121	25.1	125	10.1	17	20.0
Mayo River district	4 189	567	13.5	176	18.3	122	17.1	88	18.8	150	11.0	45	40.2
Patrick Springs CDP (part)	342	20	5.8	-	-	-	-	14	45.2	-	-	-	(X)
Peters Creek district	3 651	483	13.2	150	17.9	120	19.1	98	14.8	94	8.7	28	35.4
Patrick Springs CDP (part)	1 573	263	16.7	91	25.1	84	29.8	54	22.5	66	13.4	19	59.4
Smith River district	3 855	389	10.1	77	9.3	58	9.9	79	14.4	71	6.4	22	30.6
Patrick Springs CDP (part)	54	-	-	-	-	-	-	-	-	-	-	-	(X)
Stuart town (part)	15	-	-	-	-	-	-	-	-	-	-	-	(X)
Pittsylvania County	61 402	7 217	11.8	2 075	14.8	1 503	14.2	1 448	16.6	1 573	8.6	652	38.9
Banister district	7 844	1 427	18.2	424	22.9	324	23.3	338	27.8	280	12.8	130	42.3
Chatham town (part)	94	28	29.8	12	85.7	12	85.7	6	46.2	3	14.3	-	(X)
Gretna town (part)	279	88	31.5	44	44.0	28	37.3	9	28.1	24	31.2	21	46.7
Callands-Gretna district	8 167	957	11.7	207	12.6	175	13.4	272	18.0	169	7.1	79	42.0
Gretna town (part)	908	141	15.5	15	13.3	9	10.7	54	19.9	24	9.3	7	25.9
Chatham-Blairs district	9 617	767	8.0	238	10.3	192	10.3	163	13.6	189	6.4	55	24.7
Chatham town (part)	1 129	122	10.8	33	12.6	30	14.3	33	15.3	18	5.8	8	24.2
Dan River district	9 614	968	10.1	304	13.3	224	13.4	148	12.0	217	7.7	121	37.0
Staunton River district	8 232	969	11.8	270	14.2	178	12.6	208	17.5	238	9.5	53	31.5
Hurt town	1 258	134	10.7	52	17.6	38	16.7	27	13.0	35	9.3	11	37.9
Tunstall district	9 191	1 325	14.4	381	18.0	252	16.7	204	17.3	297	11.0	129	43.7
Westover district	8 737	804	9.2	251	13.2	158	11.3	115	9.7	183	6.7	85	51.2
Powhatan County	19 932	1 133	5.7	413	7.9	330	8.3	160	8.6	286	4.8	104	27.4
District 1	4 347	86	2.0	39	3.9	39	5.0	18	3.7	18	1.3	7	10.9
District 2	4 994	347	6.9	105	8.3	99	10.8	26	6.4	81	5.3	27	28.4
District 3	3 597	221	6.1	80	8.0	67	8.4	51	15.5	75	7.2	39	39.0
District 4	4 768	341	7.2	157	11.0	107	10.0	45	11.8	72	5.4	22	25.3
District 5	2 226	138	6.2	32	6.0	18	4.5	20	7.5	40	5.8	9	27.3
Prince Edward County	15 961	3 013	18.9	962	24.4	732	24.0	418	15.9	629	14.6	290	51.7
District 101	2 123	434	20.4	145	28.9	102	28.1	79	21.1	90	16.4	56	60.9
Farmville town (part)	1 282	347	27.1	131	41.9	88	38.9	25	13.1	67	22.5	51	68.9
District 201	2 089	377	18.0	97	17.9	78	19.0	75	27.0	83	13.9	27	41.5
Farmville town (part)	59	9	15.3	-	-	-	-	9	100.0	-	-	-	-
District 301	2 735	601	22.0	247	36.5	169	36.3	43	13.6	129	15.8	75	64.1

Table 15. **Poverty Status in 1999: 2000**—Con.

[Data based on a sample (except Tables 65-68). For information on confidentiality protection, coverage, sampling error, and nonsampling error, see Appendix G.
For location of definitions, see "How to Use This Census Report"]

State County County Subdivision Place	Population for whom poverty status is determined									Families with income in 1999 below poverty level			
		Income in 1999 below poverty level								All families		Families with female householder, no husband present, with related children under 18 years	
		All ages		Related children				Population 65 years and over					
				Under 18 years		5 to 17 years							
	Total	Number	Percent	Number	Percent	Number	Percent	Number	Percent	Number	Percent	Number	Percent
Prince Edward County—Con.													
District 401	1 410	228	16.2	91	24.1	91	27.4	8	3.3	48	13.6	21	39.6
Hampden Sydney CDP (part)	359	77	21.4	38	30.9	38	37.3	-	-	20	25.6	10	47.6
District 501	2 543	432	17.0	176	24.4	120	19.3	33	9.1	98	14.1	37	68.5
Farmville town (part)	75	33	44.0	17	44.7	9	30.0	-	(X)	16	53.3	16	69.6
Hampden Sydney CDP (part)	9	-	-	-	(X)	-	(X)	-	(X)	-	(X)	-	(X)
Pamplin City town (part)	10	-	-	-	(X)	-	(X)	-	-	-	-	-	(X)
District 601	2 583	462	17.9	127	19.9	101	21.1	118	23.8	68	10.0	20	19.4
District 701	1 289	89	6.9	-	-	-	-	-	-	8	2.5	-	(X)
Farmville town (part)	1 289	89	6.9	-	-	-	-	-	-	8	2.5	-	(X)
District 801	1 189	390	32.8	79	31.0	71	36.8	62	32.1	105	34.5	54	70.1
Farmville town (part)	1 189	390	32.8	79	31.0	71	36.8	62	32.1	105	34.5	54	70.1
Prince George County	27 986	2 234	8.0	934	11.4	709	11.4	197	8.3	534	6.5	303	31.9
Blackwater district	3 592	368	10.2	131	14.6	90	13.4	80	18.3	81	7.2	28	28.6
Bland district	12 357	1 118	9.0	563	14.4	438	14.9	37	4.6	272	7.6	194	38.0
Fort Lee CDP (part)	2 790	173	6.2	86	7.0	49	6.3	-	(X)	31	4.3	25	25.5
Brandon district	970	78	8.0	16	7.4	16	8.9	24	15.6	15	5.2	9	64.3
Rives district	7 607	447	5.9	156	7.2	110	6.7	22	3.5	132	5.8	45	20.6
Fort Lee CDP (part)	1 762	172	9.8	88	11.8	62	13.2	-	(X)	47	9.2	6	6.9
Templeton district	3 460	223	6.4	68	6.8	55	6.8	34	9.3	34	3.5	27	24.5
Prince William County	277 467	12 182	4.4	4 716	5.6	3 288	5.4	577	4.7	2 406	3.3	1 187	15.5
Brentsville district	43 411	1 558	3.6	581	4.4	382	4.1	96	5.1	284	2.4	112	21.2
Bull Run CDP (part)	584	54	9.2	14	7.6	-	-	6	33.3	4	2.9	-	-
Linton Hall CDP	8 717	248	2.8	59	2.0	44	2.4	20	18.0	45	1.9	6	9.0
Nokesville CDP	1 179	9	0.8	-	-	-	-	9	5.2	-	-	-	-
Yorkshire CDP	6 648	484	7.3	215	11.5	153	12.0	14	4.6	94	5.6	42	25.6
Coles district	42 097	1 065	2.5	416	3.1	315	3.1	21	1.8	201	1.8	76	8.1
Dale City CDP (part)	22 994	803	3.5	359	4.6	265	4.4	14	2.6	149	2.5	50	10.3
Lake Ridge CDP (part)	10 846	144	1.3	31	1.0	31	1.3	7	2.4	15	0.5	15	4.0
Dumfries district	40 521	2 068	5.1	826	6.2	528	5.8	73	5.4	449	4.2	269	21.0
Dumfries town	4 732	593	12.5	258	16.0	165	15.1	15	7.1	119	10.4	81	28.4
Montclair CDP	15 821	408	2.6	151	3.0	129	3.3	33	6.7	99	2.3	75	21.7
Quantico town	528	113	21.4	28	39.4	5	18.5	-	-	24	22.4	15	75.0
Quantico Station CDP (part)	4 983	283	5.7	154	7.1	75	6.4	-	-	74	5.5	24	31.6
Triangle CDP	5 567	489	8.8	167	11.4	111	11.9	19	4.9	101	7.1	51	25.4
Gainesville district	43 329	2 529	5.8	932	8.1	556	7.0	126	4.8	497	4.4	257	18.2
Bull Run CDP (part)	10 735	1 019	9.5	365	13.4	174	10.8	79	17.7	234	8.8	167	27.5
Gainesville CDP	4 255	118	2.8	37	3.7	10	1.7	3	0.6	24	1.9	2	2.3
Haymarket town	910	39	4.3	14	5.1	9	5.1	2	6.1	4	1.7	-	-
Loch Lomond CDP	3 463	253	7.3	127	11.5	72	8.7	-	-	48	6.2	8	27.6
Sudley CDP	7 925	328	4.1	183	7.7	155	8.7	-	-	67	3.3	53	21.4
West Gate CDP	7 218	476	6.6	105	5.5	74	5.6	27	5.3	61	3.3	15	5.0
Neabsco district	33 914	1 769	5.2	708	6.7	571	7.2	98	6.3	331	3.8	153	13.5
Dale City CDP (part)	32 799	1 649	5.0	682	6.6	571	7.4	73	5.1	293	3.5	144	13.4
Occoquan district	35 559	1 119	3.1	356	3.5	291	3.8	39	2.5	213	2.2	105	10.7
Lake Ridge CDP (part)	19 505	566	2.9	193	3.4	171	3.8	26	2.3	121	2.3	45	8.5
Occoquan town (part)	654	37	5.7	-	-	-	-	10	14.9	-	-	-	-
Woodbridge district	38 636	2 074	5.4	897	7.6	645	7.8	124	5.6	431	4.4	215	15.3
Woodbridge CDP	31 457	1 741	5.5	710	7.7	487	7.5	117	5.9	360	4.6	197	17.5
Pulaski County	33 959	4 444	13.1	1 331	18.9	825	16.3	587	11.5	1 070	10.6	372	40.2
Cloyd district	6 735	791	11.7	220	15.5	116	11.4	75	8.7	223	10.9	91	50.3
Fairlawn CDP	2 282	186	8.2	75	13.9	41	10.0	4	1.0	73	11.4	49	51.0
Draper district	7 187	1 062	14.8	395	23.6	289	24.6	98	10.6	252	11.7	111	41.3
Dublin town (part)	710	202	28.5	87	46.8	69	52.3	22	27.5	55	26.2	46	75.4
Pulaski town (part)	1 819	474	26.1	128	34.0	67	25.2	51	18.8	107	19.9	32	43.8
Ingles district	7 074	510	7.2	125	9.3	69	6.9	50	4.7	130	6.1	22	22.2
Dublin town (part)	1 206	153	12.7	38	16.5	13	8.8	15	6.7	30	9.8	7	17.5
Massie district	6 713	1 169	17.4	360	26.5	213	22.3	219	19.0	247	12.5	94	42.9
Dublin town (part)	-	-	(X)	-	(X)	-	(X)	-	(X)	-	(X)	-	(X)
Pulaski town (part)	4 304	1 056	24.5	337	37.6	190	31.6	190	21.0	216	17.3	81	47.1
Robinson district	6 250	912	14.6	231	18.5	138	15.0	145	13.5	218	11.9	54	34.4
Pulaski town (part)	2 978	457	15.3	105	18.1	63	13.9	93	16.5	102	11.9	33	32.7
Rappahannock County	6 958	530	7.6	168	10.8	139	11.6	31	3.2	105	5.2	26	26.3
Hampton district	1 308	56	4.3	11	4.1	6	2.9	-	-	14	3.5	2	7.4
Washington town	179	20	11.2	3	11.1	-	-	-	-	3	5.8	-	-
Jackson district	1 571	136	8.7	40	10.7	34	12.6	-	-	26	5.6	-	-
Piedmont district	1 240	139	11.2	38	13.6	24	13.3	10	4.6	33	9.9	7	28.0
Stonewall-Hawthorne district	1 424	58	4.1	-	-	-	-	-	-	6	1.4	-	-
Wakefield district	1 415	141	10.0	79	21.4	75	23.1	21	11.4	26	6.4	17	68.0
Richmond County	7 072	1 092	15.4	336	21.2	248	20.5	162	12.5	239	11.9	93	38.6
District 1	1 189	244	20.5	66	28.2	58	30.5	39	16.9	61	16.8	22	53.7
District 2	1 518	228	15.0	84	20.2	57	18.3	19	8.2	55	14.4	31	36.5
Warsaw town (part)	11	2	18.2	-	-	-	-	2	66.7	-	-	-	-
District 3	1 457	141	9.7	33	11.7	23	10.7	45	14.0	24	5.7	19	34.5
Warsaw town (part)	556	68	12.2	18	15.9	9	11.3	20	13.9	14	9.5	12	50.0
District 4	1 427	217	15.2	51	17.2	51	22.1	46	15.2	40	9.4	9	25.7
District 5	1 481	262	17.7	102	28.5	59	22.3	13	6.3	59	13.9	12	48.0
Warsaw town (part)	365	87	23.8	21	28.4	17	32.1	13	19.7	16	17.4	7	70.0
Roanoke County	83 620	3 732	4.5	1 001	5.2	728	4.9	602	4.9	677	2.7	281	14.7
Catawba district	15 861	832	5.2	306	8.3	215	7.5	123	5.7	169	3.5	29	11.8
Hollins CDP (part)	-	-	(X)	-	(X)	-	(X)	-	(X)	-	(X)	-	(X)
Cave Spring district	17 229	696	4.0	109	3.0	88	3.2	117	4.7	131	2.7	40	10.4
Cave Spring CDP (part)	12 973	434	3.3	36	1.4	29	1.4	67	3.3	66	1.8	15	4.6

Table 15. **Poverty Status in 1999: 2000**—Con.

[Data based on a sample (except Tables 65-68). For information on confidentiality protection, coverage, sampling error, and nonsampling error, see Appendix G.
For location of definitions, see "How to Use This Census Report"]

State County County Subdivision Place	Population for whom poverty status is determined									Families with income in 1999 below poverty level			
		Income in 1999 below poverty level								All families		Families with female householder, no husband present, with related children under 18 years	
		All ages		Related children				Population 65 years and over					
				Under 18 years		5 to 17 years							
	Total	Number	Percent	Number	Percent	Number	Percent	Number	Percent	Number	Percent	Number	Percent
Roanoke County—Con.													
Hollins district	17 592	695	4.0	122	3.1	98	3.3	193	6.3	90	1.7	38	10.2
Hollins CDP (part)	13 002	632	4.9	93	3.4	69	3.4	179	6.8	73	1.9	28	10.3
Vinton district	15 664	1 010	6.4	309	8.4	210	7.4	143	6.3	204	4.3	130	22.8
Vinton town	7 582	738	9.7	269	15.3	170	13.1	86	7.7	152	6.9	125	33.6
Windsor Hills district	17 274	499	2.9	155	3.7	117	3.5	26	1.1	83	1.6	44	12.9
Cave Spring CDP (part)	11 857	354	3.0	103	3.8	65	3.1	26	1.4	54	1.5	36	13.8
Rockbridge County	20 605	1 976	9.6	427	9.4	282	8.2	309	9.6	401	6.6	124	25.8
Buffalo district	4 212	307	7.3	58	7.3	40	6.6	58	6.8	78	6.0	26	52.0
Kerrs Creek district	4 334	445	10.3	70	7.4	57	7.5	42	6.4	65	5.3	31	27.0
Natural Bridge district	2 995	284	9.5	60	8.2	47	8.6	79	16.0	52	6.1	21	23.9
Glasgow town	1 030	149	14.5	54	21.5	41	21.7	28	15.1	26	8.9	15	34.1
South River district	4 360	401	9.2	109	10.8	72	9.0	59	9.7	110	8.4	21	18.3
Walkers Creek district	4 704	539	11.5	130	12.5	66	9.2	71	11.5	96	7.0	25	22.3
Goshen town	401	72	18.0	20	20.2	13	18.6	12	17.4	19	17.3	11	40.7
Rockingham County	66 279	5 415	8.2	1 491	9.1	1 001	8.2	882	9.7	1 000	5.3	283	23.1
Ashby district	17 772	1 337	7.5	454	9.5	321	8.9	174	7.2	251	5.0	57	17.4
Bridgewater town	4 133	220	5.3	50	5.3	34	4.7	6	0.8	42	3.4	16	12.7
Dayton town	1 351	110	8.1	33	9.7	25	9.7	15	7.5	13	3.5	-	-
Mount Crawford town	243	14	5.8	3	5.0	3	5.7	2	5.9	3	5.3	2	40.0
Central district	10 653	887	8.3	196	7.7	120	6.3	136	7.7	154	5.2	37	27.8
Massanutten CDP (part)	-	-	(X)	-	(X)	-	(X)	-	(X)	-	(X)	-	(X)
Linville district	7 473	676	9.0	198	10.4	131	9.1	68	8.5	128	5.9	23	19.8
Plains district	12 673	1 069	8.4	264	9.0	180	8.3	218	11.7	191	5.2	76	28.8
Broadway town	2 190	179	8.2	54	10.7	41	11.0	40	11.9	32	5.1	18	35.3
Timberville town	1 733	189	10.9	50	12.8	29	9.4	55	17.7	34	7.2	15	26.3
Stonewall district	17 708	1 446	8.2	379	9.0	249	8.1	286	12.5	276	5.4	90	23.4
Elkton town	1 909	129	6.8	38	9.4	20	6.8	20	7.7	24	4.7	8	13.6
Grottoes town (part)	2 044	148	7.2	34	6.0	14	3.6	36	14.2	32	5.5	4	8.7
Massanutten CDP (part)	1 933	61	3.2	10	2.1	10	2.6	-	-	14	2.4	7	36.8
Russell County	28 915	4 727	16.3	1 360	21.3	1 014	21.2	654	16.9	1 152	13.0	257	40.4
Castlewood district	7 166	1 306	18.2	389	23.3	314	25.6	171	16.1	310	14.2	63	36.6
Castlewood CDP	1 992	324	16.3	85	23.4	85	29.1	37	8.4	83	13.3	6	14.3
Cleveland town	141	59	41.8	8	61.5	3	42.9	17	33.3	15	36.6	8	100.0
St. Paul town (part)	224	2	0.9	-	-	-	-	2	14.3	-	-	-	-
Lebanon district	13 605	1 910	14.0	567	19.5	400	18.5	280	14.9	443	10.7	126	42.0
Lebanon town	3 024	624	20.6	216	33.1	124	27.0	64	11.9	131	15.3	48	60.8
New Garden district	8 144	1 511	18.6	404	22.4	300	21.4	203	22.1	399	15.8	68	41.5
Honaker town	955	260	27.2	96	41.9	78	43.6	20	17.2	57	20.4	14	60.9
Raven CDP (part)	416	40	9.6	-	-	-	-	16	42.1	9	6.4	-	-
Scott County	23 162	3 882	16.8	965	20.1	629	17.4	816	20.5	923	13.0	212	45.4
District 1	3 560	465	13.1	111	16.6	76	14.7	89	13.8	120	10.9	35	35.7
Weber City town	1 274	179	14.1	44	20.9	25	15.6	31	10.4	43	11.1	16	38.1
District 2	3 947	489	12.4	133	16.7	70	11.6	101	15.4	118	9.4	40	88.9
District 3	4 050	655	16.2	136	15.0	102	15.3	161	25.0	168	14.0	40	57.1
Nickelsville town	431	115	26.7	36	36.0	32	44.4	24	27.9	16	15.2	2	28.6
District 4	3 698	536	14.5	127	17.0	79	14.1	141	19.1	63	5.7	15	23.4
Gate City town	2 136	289	13.5	59	15.9	15	5.5	105	22.9	26	4.1	-	-
District 5	3 965	905	22.8	228	29.9	146	24.5	166	25.2	249	19.7	30	35.7
Dungannon town	303	76	25.1	28	37.3	19	36.5	3	7.3	19	21.3	7	58.3
District 6	3 942	832	21.1	230	25.4	156	23.2	158	24.5	205	17.0	52	49.1
Clinchport town	87	8	9.2	3	9.1	3	10.7	-	-	2	8.7	2	40.0
Duffield town	63	4	6.3	-	-	-	-	4	33.3	-	-	-	-
Shenandoah County	34 574	2 837	8.2	926	12.1	712	12.5	509	8.8	587	5.8	280	34.1
District 1	5 980	668	11.2	195	17.0	119	13.9	85	7.2	151	8.5	57	37.7
Basye-Bryce Mountain CDP (part)	662	77	11.6	25	32.9	6	13.6	-	-	16	7.5	-	-
New Market town	1 564	188	12.0	32	11.3	20	10.5	42	12.3	32	7.6	18	40.0
District 2	5 421	333	6.1	110	8.4	95	10.1	60	8.5	66	4.2	30	31.3
Basye-Bryce Mountain CDP (part)	296	8	2.7	-	-	-	-	-	-	-	-	-	(X)
Mount Jackson town	1 691	180	10.6	53	12.5	38	12.8	43	16.3	31	7.1	17	33.3
District 3	5 788	529	9.1	157	12.5	96	10.5	140	16.4	109	6.3	38	45.2
Edinburg town	799	85	10.6	3	2.5	-	-	48	21.5	11	5.4	-	-
Woodstock town (part)	-	-	(X)	-	(X)	-	(X)	-	(X)	-	(X)	-	(X)
District 4	5 770	618	10.7	264	20.0	230	24.3	79	6.3	138	8.6	97	50.8
Woodstock town (part)	3 466	437	12.6	207	26.3	173	33.0	33	4.2	97	10.4	77	49.0
District 5	5 760	243	4.2	67	5.4	67	6.8	49	5.5	52	3.0	18	30.5
Toms Brook town	273	16	5.9	2	3.4	2	3.9	-	-	2	2.5	2	50.0
District 6	5 855	446	7.6	133	9.6	105	10.0	96	11.0	71	4.3	40	16.6
Strasburg town	4 100	398	9.7	113	11.7	85	11.5	80	13.6	59	5.3	28	15.5
Smyth County	32 319	4 307	13.3	1 054	15.2	724	13.9	725	14.0	947	9.9	306	37.8
Atkins district	4 871	493	10.1	96	9.2	61	7.2	131	13.8	75	5.5	6	11.8
Atkins CDP	1 088	104	9.6	19	7.6	19	9.5	10	6.5	17	5.6	6	20.0
Marion town (part)	1 588	129	8.1	-	-	-	-	105	17.8	8	2.0	-	-
Chilhowie district	4 896	502	10.3	141	13.0	105	13.1	77	9.9	122	8.2	44	35.5
Chilhowie town	1 570	211	13.4	60	18.5	38	16.1	27	9.5	48	10.3	12	30.0
North Fork district	4 371	581	13.3	116	13.8	78	13.6	118	15.1	148	10.5	29	48.3
Park district	4 380	877	20.0	167	20.8	86	15.1	99	15.4	169	13.9	94	51.4
Marion town (part)	3 208	813	25.3	159	27.0	86	20.8	79	15.6	165	19.6	94	56.3
Royal Oak district	3 954	474	12.0	115	12.5	79	10.8	106	19.7	96	8.3	39	26.0
Adwolf CDP (part)	424	54	12.7	15	16.9	7	11.3	6	20.7	9	7.3	9	60.0
Marion town (part)	1 191	169	14.2	43	15.1	30	12.4	56	22.8	38	11.1	18	25.7
Rye Valley district	5 405	669	12.4	195	15.4	143	14.7	69	8.9	170	10.5	51	34.0
Adwolf CDP (part)	1 055	62	5.9	9	3.5	-	-	-	-	7	2.2	-	-

Table 15. **Poverty Status in 1999: 2000**—Con.

[Data based on a sample (except Tables 65-68). For information on confidentiality protection, coverage, sampling error, and nonsampling error, see Appendix G.
For location of definitions, see "How to Use This Census Report"]

State County County Subdivision Place	Population for whom poverty status is determined									Families with income in 1999 below poverty level			
		Income in 1999 below poverty level								All families		Families with female householder, no husband present, with related children under 18 years	
		All ages		Related children				Population 65 years and over					
				Under 18 years		5 to 17 years							
	Total	Number	Percent	Number	Percent	Number	Percent	Number	Percent	Number	Percent	Number	Percent
Smyth County—Con.													
Rye Valley district—Con.													
Sugar Grove CDP	682	76	11.1	4	2.3	4	3.3	10	6.9	15	7.9	3	15.8
Saltville district	4 442	711	16.0	224	23.0	172	23.3	125	17.5	167	12.5	43	46.7
Saltville town (part)	1 906	351	18.4	129	28.7	107	29.2	53	16.7	78	13.6	27	52.9
Southampton County	15 800	2 305	14.6	761	19.9	563	19.2	350	14.5	532	11.7	269	40.7
Berlin and Ivor district	2 556	346	13.5	120	20.2	95	20.6	49	13.0	99	12.8	36	58.1
Ivor town	313	16	5.1	3	5.7	3	8.8	6	9.8	4	4.4	2	100.0
Boykins district	2 160	271	12.5	75	14.0	52	11.7	60	15.6	54	8.8	36	39.6
Boykins town	627	95	15.2	30	21.3	20	21.3	16	10.1	15	8.4	9	40.9
Branchville town	173	8	4.6	-	-	-	-	6	15.8	-	-	-	-
Capron district	2 051	305	14.9	85	18.5	62	19.1	71	19.1	61	10.3	23	50.0
Capron town	164	-	-	-	-	-	-	-	-	-	-	-	-
Newsoms town (part)	24	3	12.5	-	-	-	-	-	-	-	-	-	(X)
Drewryville district	1 354	190	14.0	29	8.8	29	12.3	51	18.8	37	10.7	5	8.6
Franklin district	2 104	82	3.9	25	5.3	16	4.2	-	-	23	3.6	12	11.4
Jerusalem district	3 067	622	20.3	217	28.0	154	27.1	85	20.4	137	16.2	79	50.3
Courtland town	1 014	219	21.6	71	30.6	47	27.0	42	22.1	60	19.2	34	50.7
Newsoms district	2 508	489	19.5	210	31.9	155	29.7	34	10.7	121	16.0	78	54.9
Newsoms town (part)	232	30	12.9	6	12.8	-	-	11	28.9	7	10.4	6	60.0
Spotsylvania County	89 562	4 247	4.7	1 652	6.2	1 313	6.6	338	4.8	842	3.4	406	20.7
Battlefield district	10 260	299	2.9	54	1.9	40	1.8	19	2.3	49	1.7	30	11.9
Berkeley district	10 079	732	7.3	340	12.1	288	12.9	35	3.8	127	4.5	40	20.7
Spotsylvania Courthouse CDP (part)	1 975	77	3.9	59	8.0	59	9.8	-	-	18	3.7	18	29.5
Chancellor district	17 532	495	2.8	216	3.8	177	4.0	46	4.6	101	2.1	64	19.7
Courtland district	10 438	426	4.1	147	5.6	108	5.3	56	3.8	81	2.8	30	12.8
Lee Hill district	18 761	776	4.1	255	4.6	201	5.0	36	2.8	163	3.2	80	18.1
Livingston district	10 904	1 032	9.5	401	13.1	324	14.0	146	14.8	219	7.2	117	47.0
Spotsylvania Courthouse CDP (part)	1 994	213	10.7	88	12.1	63	11.2	10	10.1	63	12.4	39	53.4
Salem district	11 588	487	4.2	239	6.3	175	6.1	-	-	102	3.2	45	16.8
Stafford County	90 600	3 138	3.5	937	3.3	633	2.9	271	5.3	582	2.4	251	12.9
Aquia district	11 356	377	3.3	137	4.0	114	4.3	66	9.6	63	2.1	20	10.3
Aquia Harbour CDP (part)	2 882	35	1.2	7	0.9	-	-	5	2.3	7	0.9	7	15.2
Falmouth district	12 755	470	3.7	172	5.0	91	3.5	28	2.5	92	2.6	60	13.7
Falmouth CDP (part)	3 147	256	8.1	115	13.8	57	8.7	-	-	61	6.5	29	18.6
George Washington district	12 048	429	3.6	114	3.2	73	2.7	40	3.3	70	2.1	32	12.1
Falmouth CDP (part)	300	-	-	-	-	-	-	-	-	-	-	-	(X)
Griffis-Widewater district	14 385	866	6.0	295	6.6	182	5.5	65	12.0	166	4.4	83	20.1
Aquia Harbour CDP (part)	4 962	101	2.0	43	2.9	43	3.5	-	-	16	1.1	16	24.2
Quantico Station CDP (part)	-	-	(X)	-	(X)	-	(X)	-	(X)	-	(X)	-	(X)
Hartwood district	26 159	595	2.3	93	1.0	76	1.1	23	2.3	104	1.5	44	8.9
Falmouth CDP (part)	77	-	-	-	-	-	-	-	-	-	-	-	(X)
Rock Hill district	13 897	401	2.9	126	2.7	97	2.7	49	9.8	87	2.3	12	8.2
Surry County	6 808	734	10.8	227	13.4	182	13.8	142	14.8	185	9.7	94	37.6
Bacons Castle district	1 407	88	6.3	28	7.2	28	9.7	5	4.0	28	7.5	17	28.3
Carsley district	1 290	152	11.8	53	16.0	34	13.6	42	21.1	32	9.1	11	29.7
Claremont district	1 396	200	14.3	76	21.3	64	22.1	27	14.0	39	10.5	25	45.5
Claremont town	348	26	7.5	-	-	-	-	5	10.2	6	6.3	-	-
Dendron district	1 341	170	12.7	49	14.1	35	13.0	50	26.5	51	13.4	26	44.1
Dendron town	308	12	3.9	2	2.9	2	4.9	2	5.0	2	3.3	2	22.2
Surry district	1 374	124	9.0	21	7.8	21	9.4	18	7.0	35	8.2	15	38.5
Surry town	233	25	10.7	6	13.3	6	18.8	2	5.0	8	10.8	1	20.0
Sussex County	9 931	1 597	16.1	596	24.3	437	23.4	302	19.2	364	12.8	223	43.0
Courthouse district	1 168	214	18.3	97	30.8	68	28.2	24	12.1	47	13.5	41	53.9
Henry district	1 540	209	13.6	64	16.4	51	16.6	56	20.1	53	12.2	29	34.5
Jarratt town (part)	192	39	20.3	13	31.7	7	25.9	-	-	9	15.8	9	69.2
Newville district	675	57	8.4	-	-	-	-	11	15.5	6	3.6	-	(X)
Stony Creek district	1 482	222	15.0	71	26.1	53	28.3	73	25.1	56	11.7	33	45.2
Stony Creek town	184	19	10.3	2	11.8	2	13.3	6	12.5	5	9.3	3	100.0
Wakefield district	1 884	284	15.1	115	24.5	90	25.1	45	15.0	61	11.3	41	36.6
Wakefield town	1 043	140	13.4	59	26.1	45	25.6	37	17.3	30	9.9	21	37.5
Waverly district	3 182	611	19.2	249	27.5	175	25.3	93	21.4	141	16.4	79	45.4
Waverly town	2 245	353	15.7	131	21.4	87	18.1	61	17.7	69	11.7	35	36.8
Tazewell County	44 039	6 739	15.3	1 917	20.3	1 416	19.9	922	13.9	1 557	11.7	392	35.4
Eastern district	8 359	724	8.7	168	9.9	144	10.9	106	6.7	159	6.4	60	26.7
Bluefield town	4 790	365	7.6	80	9.6	80	12.3	99	8.8	56	3.9	18	17.1
Northern district	7 160	1 254	17.5	386	25.3	269	23.1	133	12.4	331	15.4	83	42.1
Pocahontas town	453	81	17.9	19	18.4	13	15.9	10	10.3	25	19.8	15	62.5
Northwestern district	7 186	1 273	17.7	340	23.7	286	24.5	216	17.6	298	13.7	78	41.9
Raven CDP (part)	-	-	(X)	-	(X)	-	(X)	-	(X)	-	(X)	-	(X)
Richlands town	4 200	747	17.8	188	24.1	161	25.8	133	16.9	174	13.6	36	40.0
Southern district	8 822	1 268	14.4	277	14.6	189	13.8	257	19.5	221	8.6	69	34.5
Tazewell town	3 938	813	20.6	168	20.7	119	20.0	214	27.8	124	11.6	42	36.5
Western district	12 512	2 220	17.7	746	25.7	528	25.5	210	14.4	548	14.2	102	34.2
Cedar Bluff town	1 048	150	14.3	45	16.4	30	15.3	31	23.7	33	11.9	7	18.4
Claypool Hill CDP	1 851	242	13.1	92	21.5	43	15.1	13	7.0	57	9.5	6	60.0
Raven CDP (part)	2 144	465	21.7	146	29.6	105	30.9	66	22.4	116	18.2	34	40.0
Warren County	30 881	2 631	8.5	682	8.7	503	8.8	388	10.4	510	6.0	217	25.2
Fork district	5 914	464	7.8	112	7.5	57	5.4	72	9.9	76	4.8	31	22.5
Front Royal town (part)	2 261	232	10.3	59	11.7	40	12.2	38	10.4	38	6.5	21	29.2
Happy Creek district	7 458	446	6.0	167	8.9	124	9.2	34	3.8	106	5.1	55	27.2
Front Royal town (part)	4 091	309	7.6	128	13.0	100	14.2	28	4.3	70	6.1	39	26.4

Table 15. **Poverty Status in 1999: 2000**—Con.

[Data based on a sample (except Tables 65-68). For information on confidentiality protection, coverage, sampling error, and nonsampling error, see Appendix G.
For location of definitions, see "How to Use This Census Report"]

State County County Subdivision Place	Population for whom poverty status is determined									Families with income in 1999 below poverty level			
		Income in 1999 below poverty level								All families		Families with female householder, no husband present, with related children under 18 years	
		All ages		Related children				Population 65 years and over					
				Under 18 years		5 to 17 years							
	Total	Number	Percent	Number	Percent	Number	Percent	Number	Percent	Number	Percent	Number	Percent
Warren County—Con.													
North River district	5 312	567	10.7	172	13.0	116	11.6	78	11.9	121	8.0	48	30.0
Front Royal town (part)	3 020	379	12.5	120	14.2	100	15.2	51	16.2	74	8.9	36	34.6
Shenandoah district	6 335	566	8.9	93	5.8	78	6.5	115	16.9	87	5.1	21	19.3
Front Royal town (part)	2 040	363	17.8	89	18.5	74	22.7	78	29.1	49	10.0	17	34.7
South River district	5 862	588	10.0	138	9.1	128	11.2	89	11.8	120	7.2	62	24.5
Front Royal town (part)	2 079	400	19.2	122	20.6	116	30.3	50	19.3	97	17.4	58	32.8
Washington County	50 009	5 468	10.9	1 374	13.2	1 028	13.1	1 071	14.2	1 214	8.1	305	34.3
Harrison district	7 045	652	9.3	114	9.8	72	8.9	123	9.0	143	7.0	56	37.1
Abingdon town (part)	4 464	416	9.3	90	11.2	48	8.8	61	7.2	92	7.5	47	41.2
Emory-Meadow View CDP (part)	21	-	-	-	(X)	-	(X)	-	-	-	(X)	-	(X)
Jefferson district	6 797	1 078	15.9	297	21.6	263	24.8	177	18.0	241	11.4	18	22.8
Emory-Meadow View CDP (part)	56	-	-	-	-	-	-	-	-	-	-	-	(X)
Saltville town (part)	264	26	9.8	-	-	-	-	12	22.2	5	6.0	-	-
Madison district	8 625	616	7.1	115	6.1	82	5.6	118	9.6	122	4.8	22	17.2
Abingdon town (part)	3 114	346	11.1	65	9.5	56	10.2	66	14.5	61	7.0	18	28.6
Monroe district	6 708	898	13.4	275	18.7	149	14.0	139	14.8	206	10.8	75	46.9
Emory-Meadow View CDP (part)	1 864	295	15.8	83	21.7	30	10.4	41	14.1	66	13.3	17	68.0
Glade Spring town	1 379	130	9.4	34	11.9	25	10.9	39	13.1	34	8.1	17	36.2
Taylor district	7 377	831	11.3	203	13.3	167	14.3	167	13.8	165	7.5	41	29.9
Damascus town	1 013	203	20.0	43	28.3	31	31.0	45	16.5	38	13.2	7	50.0
Tyler district	6 583	725	11.0	149	10.7	102	9.6	213	22.8	173	8.8	18	27.3
Wilson district	6 874	668	9.7	221	13.8	193	15.7	134	15.3	164	7.7	75	44.6
Westmoreland County	16 588	2 434	14.7	790	21.1	573	19.8	396	12.5	526	11.2	227	35.6
Cople district	5 230	753	14.4	184	16.8	109	12.8	141	14.0	153	10.1	34	17.4
Montross district	3 132	298	9.5	90	12.1	68	12.1	74	12.1	70	7.8	43	29.7
Montross town	327	14	4.3	2	2.9	2	4.3	7	8.8	1	1.1	-	-
Washington district	8 226	1 383	16.8	516	27.0	396	26.8	181	11.8	303	13.4	150	50.3
Colonial Beach town	3 151	800	25.4	340	45.7	267	46.8	107	16.6	195	23.0	104	67.5
Wise County	39 158	7 827	20.0	2 461	27.3	1 804	26.7	650	12.3	1 877	16.1	625	56.7
District 1	9 646	2 120	22.0	731	33.4	536	32.5	181	12.6	540	18.5	202	69.4
Appalachia town	1 840	545	29.6	187	41.0	128	40.4	43	16.2	139	28.0	59	76.6
Pound town (part)	950	251	26.4	100	42.0	73	42.4	16	10.3	63	22.5	36	69.2
Wise town (part)	-	-	(X)	-	(X)	-	(X)	-	(X)	-	(X)	-	(X)
District 2	9 744	1 566	16.1	415	18.9	298	18.4	129	10.2	359	12.7	112	46.5
Coeburn town (part)	1 203	228	19.0	72	26.5	46	24.9	22	9.1	53	15.8	26	61.9
Pound town (part)	149	2	1.3	-	-	-	-	2	6.9	-	-	-	(X)
Wise town (part)	3 100	484	15.6	104	15.3	58	11.7	52	11.6	112	12.6	44	43.6
District 3	9 978	2 255	22.6	747	31.6	545	30.4	184	13.3	562	19.0	151	54.7
Big Stone Gap town	4 626	1 195	25.8	372	34.5	270	33.6	113	15.1	287	22.4	107	65.2
District 4	9 790	1 886	19.3	568	25.2	425	24.9	156	12.8	416	14.3	160	54.4
Coeburn town (part)	765	176	23.0	69	34.7	48	37.8	4	4.4	41	18.9	20	90.9
St. Paul town (part)	755	187	24.8	55	37.9	37	38.1	27	15.3	44	20.0	15	46.9
Wise town (part)	11	-	-	-	(X)	-	(X)	-	(X)	-	(X)	-	(X)
Wythe County	27 163	3 001	11.0	735	12.5	555	12.6	542	13.4	693	8.5	254	38.3
Black Lick district	5 110	629	12.3	185	14.4	128	13.3	115	18.1	138	9.2	52	32.5
Rural Retreat town	1 264	141	11.2	33	11.8	15	7.6	31	13.7	29	7.7	18	32.7
Wytheville town (part)	8	-	-	-	(X)	-	(X)	-	-	-	(X)	-	(X)
East Wytheville district	4 014	475	11.8	97	13.0	73	13.5	88	12.0	83	7.3	39	30.7
Wytheville town (part)	3 475	475	13.7	97	15.8	73	17.1	88	13.0	83	8.4	39	35.8
Fort Chiswell district	5 157	545	10.6	149	12.4	95	12.2	67	11.9	125	8.3	59	53.6
Fort Chiswell CDP	1 042	89	8.5	35	12.4	22	13.4	7	14.6	23	7.7	16	33.3
Max Meadows CDP	557	71	12.7	24	18.0	17	22.1	-	-	17	11.7	7	43.8
Wytheville town (part)	151	-	-	-	-	-	(X)	-	-	-	-	-	(X)
Lead Mines district	4 404	351	8.0	59	7.1	59	8.9	122	20.4	102	7.0	8	14.8
Speedwell district	4 787	419	8.8	46	4.3	46	5.4	84	12.4	113	7.8	18	29.0
Wytheville town (part)	225	14	6.2	-	-	-	-	-	-	-	-	-	(X)
West Wytheville district	3 691	582	15.8	199	26.5	154	25.7	66	7.9	132	12.0	78	51.7
Wytheville town (part)	3 426	574	16.8	199	28.4	154	28.0	58	7.4	132	12.8	78	54.2
York County	55 661	1 947	3.5	634	3.9	390	3.1	190	3.8	432	2.7	198	15.6
District 1	9 184	287	3.1	41	1.9	38	2.1	31	2.2	66	2.5	5	3.8
Yorktown CDP	180	-	-	-	-	-	-	-	-	-	-	-	(X)
District 2	14 544	948	6.5	395	7.7	230	6.0	100	11.1	232	5.8	149	29.7
District 3	10 245	185	1.8	49	2.1	26	1.5	20	1.5	17	0.6	6	3.4
District 4	9 589	120	1.3	22	0.9	22	1.1	20	2.3	30	1.0	10	5.2
District 5	12 099	407	3.4	127	3.1	74	2.3	19	3.8	87	2.7	28	10.5
Alexandria city	126 409	11 279	8.9	2 907	13.9	1 870	14.3	939	9.0	1 921	6.8	845	24.3
Bedford city	5 894	1 160	19.7	391	29.4	269	27.5	141	11.1	246	15.4	140	48.6
Bristol city	16 715	2 715	16.2	882	25.8	640	25.3	424	12.4	643	13.2	343	54.8
Buena Vista city	6 040	627	10.4	199	14.3	130	12.7	97	10.1	144	8.2	75	33.9
Charlottesville city	38 353	9 950	25.9	1 383	20.8	931	19.9	302	7.2	935	12.0	616	37.7
Chesapeake city	194 880	14 259	7.3	5 430	9.7	3 788	9.0	1 524	9.0	3 336	6.1	2 038	28.9
Clifton Forge city	4 048	786	19.4	338	39.4	243	38.1	91	10.5	171	15.1	83	42.8
Colonial Heights city	16 542	913	5.5	270	7.3	238	8.2	124	4.2	161	3.4	97	17.1
Covington city	6 251	806	12.9	206	16.1	108	12.3	117	9.1	190	10.7	79	35.1
Danville city	46 931	9 369	20.0	3 756	33.9	2 598	31.4	1 115	12.3	2 064	15.9	1 384	47.5
Emporia city	5 434	869	16.0	297	21.5	230	21.6	141	14.5	159	11.4	85	33.6
Fairfax city	21 034	1 205	5.7	184	4.3	149	5.0	49	2.1	131	2.4	44	14.9
Falls Church city	10 294	432	4.2	103	4.3	56	3.2	50	4.1	74	2.8	32	11.4
Franklin city	8 063	1 600	19.8	723	34.9	600	35.9	134	10.2	389	16.8	320	58.6
Fredericksburg city	16 992	2 632	15.5	649	19.9	437	19.7	222	8.8	408	10.4	235	33.5
Galax city	6 691	1 245	18.6	419	26.8	313	26.3	243	21.4	252	13.6	77	40.1

Table 15. **Poverty Status in 1999: 2000**—Con.

[Data based on a sample (except Tables 65-68). For information on confidentiality protection, coverage, sampling error, and nonsampling error, see Appendix G.
For location of definitions, see "How to Use This Census Report"]

State County County Subdivision Place	Population for whom poverty status is determined									Families with income in 1999 below poverty level			
		Income in 1999 below poverty level								All families		Families with female householder, no husband present, with related children under 18 years	
		All ages		Related children				Population 65 years and over					
				Under 18 years		5 to 17 years							
	Total	Number	Percent	Number	Percent	Number	Percent	Number	Percent	Number	Percent	Number	Percent
Hampton city	133 579	15 088	11.3	5 475	15.9	3 903	15.4	1 241	8.6	3 204	8.8	2 076	31.7
Harrisonburg city	33 279	10 019	30.1	1 111	18.7	611	15.3	365	11.4	754	11.5	362	44.1
Hopewell city	21 934	3 263	14.9	1 264	21.6	732	17.4	313	10.4	756	12.5	502	38.3
Lexington city	4 613	995	21.6	93	12.9	33	6.5	118	12.0	92	8.4	42	41.2
Lynchburg city	58 954	9 363	15.9	3 163	22.4	2 142	20.8	1 026	10.7	1 949	12.3	1 152	38.1
Manassas city	34 163	2 151	6.3	766	7.6	501	7.0	91	5.4	316	3.7	122	14.4
Manassas Park city	10 261	530	5.2	180	5.8	106	5.0	53	11.2	120	4.7	70	21.7
Martinsville city	14 798	2 839	19.2	865	25.6	621	24.8	470	16.9	571	14.0	334	40.3
Newport News city	174 307	24 027	13.8	9 950	20.6	6 588	19.2	1 693	9.8	5 285	11.3	3 699	39.9
Norfolk city	210 605	40 857	19.4	15 272	27.9	10 589	27.5	3 232	13.2	8 108	15.5	5 450	44.6
Norton city	3 849	876	22.8	304	35.7	200	31.4	69	12.1	204	19.1	105	50.0
Petersburg city	32 954	6 461	19.6	2 191	27.1	1 506	25.5	807	15.8	1 421	16.7	821	33.6
Poquoson city	11 427	512	4.5	173	5.7	124	5.0	52	4.2	100	3.0	50	22.8
Portsmouth city	95 712	15 471	16.2	6 114	24.7	4 144	23.2	1 444	10.7	3 412	13.3	2 309	40.0
Radford city	13 077	4 100	31.4	217	10.8	129	9.0	145	9.4	181	6.9	97	35.4
Richmond city	188 116	40 185	21.4	13 716	32.9	9 671	32.7	4 038	15.8	7 568	17.1	5 231	42.6
Roanoke city	92 768	14 793	15.9	5 108	24.4	3 383	22.8	1 672	11.3	3 155	12.9	2 014	42.4
Salem city	23 022	1 545	6.7	349	7.0	280	7.3	313	8.1	279	4.3	148	22.2
Staunton city	21 209	2 485	11.7	709	15.9	513	16.0	416	10.7	448	7.7	203	29.0
Suffolk city	62 523	8 264	13.2	3 158	18.2	2 338	18.3	761	11.2	1 914	10.8	1 206	41.7
Virginia Beach city	416 704	27 163	6.5	9 814	8.6	7 052	8.3	1 619	4.7	5 698	5.1	3 134	23.1
Waynesboro city	19 165	2 459	12.8	971	21.5	701	21.2	193	6.0	604	11.0	353	41.5
Williamsburg city	7 448	1 361	18.3	329	29.7	193	24.6	73	5.5	169	9.3	129	54.7
Winchester city	22 698	2 991	13.2	745	15.2	455	13.0	225	6.9	459	8.1	170	23.8

Table 16. **Poverty Status in 1999: 2000**

[Data based on a sample (except Tables 65-68). For information on confidentiality protection, coverage, sampling error, and nonsampling error, see Appendix G.
For location of definitions, see "How to Use This Census Report"]

State County Place	Population for whom poverty status is determined									Families with income in 1999 below poverty level			
		Income in 1999 below poverty level								All families		Families with female householder, no husband present, with related children under 18 years	
		All ages		Related children				Population 65 years and over					
				Under 18 years		5 to 17 years							
	Total	Number	Percent	Number	Percent	Number	Percent	Number	Percent	Number	Percent	Number	Percent
The State	**6 844 372**	**656 641**	**9.6**	**202 174**	**11.9**	**142 391**	**11.4**	**71 545**	**9.5**	**129 890**	**7.0**	**63 280**	**29.8**
COUNTY													
Accomack County	37 715	6 788	18.0	2 186	24.2	1 606	23.6	957	15.3	1 353	13.0	623	40.7
Albemarle County	77 661	5 232	6.7	1 262	6.5	876	6.1	430	4.7	879	4.2	318	15.8
Alleghany County	12 682	905	7.1	242	8.6	172	8.2	212	10.8	190	4.9	88	40.0
Amelia County	11 267	948	8.4	203	7.1	166	7.8	167	11.7	214	6.7	72	25.0
Amherst County	30 277	3 238	10.7	952	13.2	651	11.9	494	11.6	698	8.0	356	38.8
Appomattox County	13 578	1 547	11.4	470	14.1	347	13.9	431	21.5	351	8.7	165	34.9
Arlington County	185 295	14 371	7.8	2 761	9.1	1 973	9.8	1 145	7.0	1 987	5.0	638	20.0
Augusta County	63 498	3 685	5.8	973	6.4	714	6.2	538	6.6	801	4.2	255	19.4
Bath County	4 970	387	7.8	55	5.4	35	4.5	108	12.9	84	5.8	22	37.9
Bedford County	59 943	4 263	7.1	1 174	8.3	895	8.4	806	10.5	945	5.2	273	25.7
Bland County	6 215	768	12.4	184	14.2	116	11.7	218	22.6	174	9.1	26	28.3
Botetourt County	30 012	1 559	5.2	374	5.4	311	6.0	261	6.5	328	3.6	75	17.6
Brunswick County	15 469	2 559	16.5	741	20.1	596	21.0	495	19.5	570	13.2	298	43.3
Buchanan County	25 767	5 970	23.2	1 652	30.2	1 292	30.9	508	16.9	1 575	19.8	401	63.3
Buckingham County	13 380	2 671	20.0	860	26.0	629	24.5	382	19.3	600	16.0	206	38.5
Campbell County	50 315	5 329	10.6	1 680	14.1	1 174	13.1	744	10.9	1 176	7.9	460	30.5
Caroline County	21 469	2 008	9.4	643	12.0	452	11.2	326	11.7	438	7.2	139	21.7
Carroll County	29 083	3 623	12.5	949	15.7	626	14.2	691	14.1	767	8.7	247	41.5
Charles City County	6 911	735	10.6	195	13.0	161	14.4	171	18.5	159	8.0	80	33.9
Charlotte County	12 287	2 228	18.1	664	22.1	540	22.9	445	20.8	438	12.7	155	41.3
Chesterfield County	255 117	11 586	4.5	4 036	5.6	2 920	5.3	690	3.4	2 417	3.3	1 296	18.7
Clarke County	12 336	811	6.6	205	7.1	145	6.4	193	11.1	148	4.2	46	16.9
Craig County	5 069	520	10.3	188	15.9	153	16.7	73	10.5	100	6.6	17	19.3
Culpeper County	32 539	2 983	9.2	867	10.3	643	10.3	341	8.6	631	7.0	234	26.5
Cumberland County	8 997	1 360	15.1	435	19.6	327	19.6	216	16.1	296	11.9	127	41.5
Dickenson County	16 240	3 460	21.3	943	26.8	724	27.5	395	17.3	832	16.9	213	50.0
Dinwiddie County	23 522	2 185	9.3	673	11.6	515	11.4	371	12.6	449	6.6	234	27.3
Essex County	9 720	1 091	11.2	365	16.8	299	17.3	188	11.8	212	7.7	113	32.8
Fairfax County	958 484	43 396	4.5	12 616	5.2	8 940	5.1	2 964	4.0	7 507	3.0	2 350	12.6
Fauquier County	54 481	2 964	5.4	673	4.7	408	3.7	483	8.7	570	3.7	162	14.8
Floyd County	13 791	1 616	11.7	388	12.7	284	12.5	327	15.3	357	8.5	102	40.6
Fluvanna County	19 052	1 121	5.9	262	5.6	170	4.9	200	7.3	225	3.9	68	14.3
Franklin County	46 182	4 481	9.7	1 298	12.7	955	12.4	640	9.8	1 014	7.3	357	32.0
Frederick County	58 343	3 727	6.4	1 117	7.3	825	7.2	419	6.9	667	4.0	191	15.5
Giles County	16 571	1 582	9.5	418	11.6	286	10.6	285	10.5	323	6.6	127	36.9
Gloucester County	34 361	2 644	7.7	865	9.7	648	9.3	334	8.5	674	6.8	278	34.6
Goochland County	15 546	1 068	6.9	265	7.7	210	8.1	163	8.1	202	4.3	20	7.0
Grayson County	16 740	2 280	13.6	644	18.8	524	20.1	482	16.3	511	10.0	105	40.5
Greene County	15 050	987	6.6	314	7.7	256	8.7	98	7.1	205	4.8	44	13.8
Greensville County	8 483	1 247	14.7	350	17.0	281	16.9	246	18.6	298	12.4	121	40.6
Halifax County	36 495	5 731	15.7	1 623	18.9	1 132	17.5	1 182	19.6	1 210	11.5	471	36.0
Hanover County	84 211	3 065	3.6	885	3.9	668	3.9	516	5.8	620	2.5	269	14.4
Henrico County	258 106	15 917	6.2	5 157	8.1	3 378	7.4	1 340	4.5	3 122	4.5	1 884	19.8
Henry County	57 327	6 679	11.7	1 925	15.2	1 260	13.1	1 071	12.6	1 502	8.8	546	29.7
Highland County	2 532	318	12.6	66	13.2	44	10.7	81	15.8	70	9.3	7	21.9
Isle of Wight County	29 537	2 449	8.3	655	8.8	438	7.7	410	11.9	577	6.6	265	31.3
James City County	46 968	3 001	6.4	803	7.3	606	7.2	377	4.8	578	4.1	261	23.9
King and Queen County	6 567	713	10.9	116	8.1	99	9.1	165	14.8	151	7.8	29	20.0
King George County	16 295	917	5.6	274	6.1	196	5.9	96	6.4	200	4.4	90	21.4
King William County	13 028	713	5.5	199	6.0	151	6.2	134	9.0	167	4.4	79	21.0
Lancaster County	11 181	1 399	12.5	390	18.0	321	18.5	335	11.2	344	9.9	148	40.5
Lee County	23 366	5 588	23.9	1 563	30.1	1 067	27.8	838	23.3	1 398	20.2	350	60.6
Loudoun County	168 333	4 637	2.8	1 292	2.6	866	2.6	414	4.7	781	1.7	353	11.6
Louisa County	25 430	2 586	10.2	796	13.0	597	12.9	399	12.5	517	7.1	198	26.6
Lunenburg County	11 913	2 377	20.0	749	27.3	549	26.1	507	22.8	511	14.9	174	37.7
Madison County	12 328	1 179	9.6	375	12.7	258	11.4	181	10.2	244	6.9	57	29.1
Mathews County	9 136	550	6.0	135	7.5	117	8.6	92	4.8	121	4.3	35	23.0
Mecklenburg County	30 886	4 785	15.5	1 426	20.6	1 052	20.3	978	17.3	1 033	11.6	364	35.3
Middlesex County	9 603	1 251	13.0	376	20.7	272	18.6	227	10.7	281	9.7	94	38.4
Montgomery County	74 606	17 341	23.2	2 063	14.6	1 372	13.5	609	8.8	1 535	8.8	579	38.9
Nelson County	14 352	1 743	12.1	441	14.4	340	14.8	344	14.6	354	8.5	138	33.6
New Kent County	13 045	644	4.9	241	7.4	211	8.6	91	7.0	132	3.4	68	23.1
Northampton County	12 833	2 633	20.5	863	29.2	580	25.8	448	16.5	561	15.8	273	49.0
Northumberland County	12 247	1 505	12.3	387	17.0	260	14.8	343	10.7	306	8.1	116	40.1
Nottoway County	14 045	2 819	20.1	981	27.7	800	29.9	430	18.4	612	15.5	208	42.8
Orange County	25 428	2 327	9.2	685	11.6	491	11.2	465	10.8	532	7.1	242	32.2
Page County	22 826	2 845	12.5	822	16.0	603	15.6	509	14.7	674	10.1	212	36.9
Patrick County	19 183	2 572	13.4	645	15.4	442	14.5	545	18.0	558	9.6	165	38.3
Pittsylvania County	61 402	7 217	11.8	2 075	14.8	1 503	14.2	1 448	16.6	1 573	8.6	652	38.9
Powhatan County	19 932	1 133	5.7	413	7.9	330	8.3	160	8.6	286	4.8	104	27.4
Prince Edward County	15 961	3 013	18.9	962	24.4	732	24.0	418	15.9	629	14.6	290	51.7
Prince George County	27 986	2 234	8.0	934	11.4	709	11.4	197	8.3	534	6.5	303	31.9
Prince William County	277 467	12 182	4.4	4 716	5.6	3 288	5.4	577	4.7	2 406	3.3	1 187	15.5
Pulaski County	33 959	4 444	13.1	1 331	18.9	825	16.3	587	11.5	1 070	10.6	372	40.2
Rappahannock County	6 958	530	7.6	168	10.8	139	11.6	31	3.2	105	5.2	26	26.3
Richmond County	7 072	1 092	15.4	336	21.2	248	20.5	162	12.5	239	11.9	93	38.6
Roanoke County	83 620	3 732	4.5	1 001	5.2	728	4.9	602	4.9	677	2.7	281	14.7
Rockbridge County	20 605	1 976	9.6	427	9.4	282	8.2	309	9.6	401	6.6	124	25.8
Rockingham County	66 279	5 415	8.2	1 491	9.1	1 001	8.2	882	9.7	1 000	5.3	283	23.1

Table 16. **Poverty Status in 1999: 2000**—Con.

[Data based on a sample (except Tables 65-68). For information on confidentiality protection, coverage, sampling error, and nonsampling error, see Appendix G.
For location of definitions, see "How to Use This Census Report"]

State County Place	Population for whom poverty status is determined									Families with income in 1999 below poverty level			
		Income in 1999 below poverty level								All families		Families with female householder, no husband present, with related children under 18 years	
		All ages		Related children				Population 65 years and over					
				Under 18 years		5 to 17 years							
	Total	Number	Percent	Number	Percent	Number	Percent	Number	Percent	Number	Percent	Number	Percent
COUNTY—Con.													
Russell County	28 915	4 727	16.3	1 360	21.3	1 014	21.2	654	16.9	1 152	13.0	257	40.4
Scott County	23 162	3 882	16.8	965	20.1	629	17.4	816	20.5	923	13.0	212	45.4
Shenandoah County	34 574	2 837	8.2	926	12.1	712	12.5	509	8.8	587	5.8	280	34.1
Smyth County	32 319	4 307	13.3	1 054	15.2	724	13.9	725	14.0	947	9.9	306	37.8
Southampton County	15 800	2 305	14.6	761	19.9	563	19.2	350	14.5	532	11.7	269	40.7
Spotsylvania County	89 562	4 247	4.7	1 652	6.2	1 313	6.6	338	4.8	842	3.4	406	20.7
Stafford County	90 600	3 138	3.5	937	3.3	633	2.9	271	5.3	582	2.4	251	12.9
Surry County	6 808	734	10.8	227	13.4	182	13.8	142	14.8	185	9.7	94	37.6
Sussex County	9 931	1 597	16.1	596	24.3	437	23.4	302	19.2	364	12.8	223	43.0
Tazewell County	44 039	6 739	15.3	1 917	20.3	1 416	19.9	922	13.9	1 557	11.7	392	35.4
Warren County	30 881	2 631	8.5	682	8.7	503	8.8	388	10.4	510	6.0	217	25.2
Washington County	50 009	5 468	10.9	1 374	13.2	1 028	13.1	1 071	14.2	1 214	8.1	305	34.3
Westmoreland County	16 588	2 434	14.7	790	21.1	573	19.8	396	12.5	526	11.2	227	35.6
Wise County	39 158	7 827	20.0	2 461	27.3	1 804	26.7	650	12.3	1 877	16.1	625	56.7
Wythe County	27 163	3 001	11.0	735	12.5	555	12.6	542	13.4	693	8.5	254	38.3
York County	55 661	1 947	3.5	634	3.9	390	3.1	190	3.8	432	2.7	198	15.6
Alexandria city	126 409	11 279	8.9	2 907	13.9	1 870	14.3	939	9.0	1 921	6.8	845	24.3
Bedford city	5 894	1 160	19.7	391	29.4	269	27.5	141	11.1	246	15.4	140	48.6
Bristol city	16 715	2 715	16.2	882	25.8	640	25.3	424	12.4	643	13.2	343	54.8
Buena Vista city	6 040	627	10.4	199	14.3	130	12.7	97	10.1	144	8.2	75	33.9
Charlottesville city	38 353	9 950	25.9	1 383	20.8	931	19.9	302	7.2	935	12.0	616	37.7
Chesapeake city	194 880	14 259	7.3	5 430	9.7	3 788	9.0	1 524	9.0	3 336	6.1	2 038	28.9
Clifton Forge city	4 048	786	19.4	338	39.4	243	38.1	91	10.5	171	15.1	83	42.8
Colonial Heights city	16 542	913	5.5	270	7.3	238	8.2	124	4.2	161	3.4	97	17.1
Covington city	6 251	806	12.9	206	16.1	108	12.3	117	9.1	190	10.7	79	35.1
Danville city	46 931	9 369	20.0	3 756	33.9	2 598	31.4	1 115	12.3	2 064	15.9	1 384	47.5
Emporia city	5 434	869	16.0	297	21.5	230	21.6	141	14.5	159	11.4	85	33.6
Fairfax city	21 034	1 205	5.7	184	4.3	149	5.0	49	2.1	131	2.4	44	14.9
Falls Church city	10 294	432	4.2	103	4.3	56	3.2	50	4.1	74	2.8	32	11.4
Franklin city	8 063	1 600	19.8	723	34.9	600	35.9	134	10.2	389	16.8	320	58.6
Fredericksburg city	16 992	2 632	15.5	649	19.9	437	19.7	222	8.8	408	10.4	235	33.5
Galax city	6 691	1 245	18.6	419	26.8	313	26.3	243	21.4	252	13.6	77	40.1
Hampton city	133 579	15 088	11.3	5 475	15.9	3 903	15.4	1 241	8.6	3 204	8.8	2 076	31.7
Harrisonburg city	33 279	10 019	30.1	1 111	18.7	611	15.3	365	11.4	754	11.5	362	44.1
Hopewell city	21 934	3 263	14.9	1 264	21.6	732	17.4	313	10.4	756	12.5	502	38.3
Lexington city	4 613	995	21.6	93	12.9	33	6.5	118	12.0	92	8.4	42	41.2
Lynchburg city	58 954	9 363	15.9	3 163	22.4	2 142	20.8	1 026	10.7	1 949	12.3	1 152	38.1
Manassas city	34 163	2 151	6.3	766	7.6	501	7.0	91	5.4	316	3.7	122	14.4
Manassas Park city	10 261	530	5.2	180	5.8	106	5.0	53	11.2	120	4.7	70	21.7
Martinsville city	14 798	2 839	19.2	865	25.6	621	24.8	470	16.9	571	14.0	334	40.3
Newport News city	174 307	24 027	13.8	9 950	20.6	6 588	19.2	1 693	9.8	5 285	11.3	3 699	39.9
Norfolk city	210 605	40 857	19.4	15 272	27.9	10 589	27.5	3 232	13.2	8 108	15.5	5 450	44.6
Norton city	3 849	876	22.8	304	35.7	200	31.4	69	12.1	204	19.1	105	50.0
Petersburg city	32 954	6 461	19.6	2 191	27.1	1 506	25.5	807	15.8	1 421	16.7	821	33.6
Poquoson city	11 427	512	4.5	173	5.7	124	5.0	52	4.2	100	3.0	50	22.8
Portsmouth city	95 712	15 471	16.2	6 114	24.7	4 144	23.2	1 444	10.7	3 412	13.3	2 309	40.0
Radford city	13 077	4 100	31.4	217	10.8	129	9.0	145	9.4	181	6.9	97	35.4
Richmond city	188 116	40 185	21.4	13 716	32.9	9 671	32.7	4 038	15.8	7 568	17.1	5 231	42.6
Roanoke city	92 768	14 793	15.9	5 108	24.4	3 383	22.8	1 672	11.3	3 155	12.9	2 014	42.4
Salem city	23 022	1 545	6.7	349	7.0	280	7.3	313	8.1	279	4.3	148	22.2
Staunton city	21 209	2 485	11.7	709	15.9	513	16.0	416	10.7	448	7.7	203	29.0
Suffolk city	62 523	8 264	13.2	3 158	18.2	2 338	18.3	761	11.2	1 914	10.8	1 206	41.7
Virginia Beach city	416 704	27 163	6.5	9 814	8.6	7 052	8.3	1 619	4.7	5 698	5.1	3 134	23.1
Waynesboro city	19 165	2 459	12.8	971	21.5	701	21.2	193	6.0	604	11.0	353	41.5
Williamsburg city	7 448	1 361	18.3	329	29.7	193	24.6	73	5.5	169	9.3	129	54.7
Winchester city	22 698	2 991	13.2	745	15.2	455	13.0	225	6.9	459	8.1	170	23.8
PLACE													
Abingdon town, Washington County	7 578	762	10.1	155	10.4	104	9.5	127	9.7	153	7.3	65	36.7
Accomac town, Accomack County	405	25	6.2	5	7.4	2	4.9	12	11.9	4	3.7	2	100.0
Adwolf CDP, Smyth County	1 479	116	7.8	24	6.9	7	2.8	6	4.5	16	3.6	9	22.5
Alberta town, Brunswick County	312	51	16.3	15	21.1	13	21.0	9	14.5	9	10.8	3	42.9
Alexandria city	126 409	11 279	8.9	2 907	13.9	1 870	14.3	939	9.0	1 921	6.8	845	24.3
Altavista town, Campbell County	3 344	450	13.5	110	14.4	79	13.6	118	16.7	127	13.6	55	33.1
Amherst town, Amherst County	2 210	397	18.0	124	25.1	94	25.6	127	26.5	72	13.3	52	56.5
Annandale CDP, Fairfax County	54 528	3 833	7.0	1 095	8.9	781	8.8	377	6.3	635	4.5	146	13.2
Appalachia town, Wise County	1 840	545	29.6	187	41.0	128	40.4	43	16.2	139	28.0	59	76.6
Appomattox town, Appomattox County	1 613	297	18.4	110	26.4	71	25.8	64	22.9	92	20.9	70	55.1
Aquia Harbour CDP, Stafford County	7 844	136	1.7	50	2.2	43	2.3	5	1.3	23	1.0	23	20.5
Arlington CDP, Arlington County	185 295	14 371	7.8	2 761	9.1	1 973	9.8	1 145	7.0	1 987	5.0	638	20.0
Ashland town, Hanover County	5 397	587	10.9	173	12.9	113	11.4	49	7.1	102	6.9	32	12.8
Atkins CDP, Smyth County	1 088	104	9.6	19	7.6	19	9.5	10	6.5	17	5.6	6	20.0
Bailey's Crossroads CDP, Fairfax County	22 775	3 035	13.3	928	18.4	562	17.2	115	5.2	549	10.7	205	33.3
Bassett CDP, Henry County	1 317	234	17.8	56	26.2	36	20.9	47	15.2	47	13.3	8	13.1
Basye-Bryce Mountain CDP, Shenandoah County	958	85	8.9	25	14.0	6	6.3	-	-	16	5.7	-	-
Bedford city	5 894	1 160	19.7	391	29.4	269	27.5	141	11.1	246	15.4	140	48.6
Belle Haven town	472	42	8.9	1	1.1	1	1.3	22	25.6	10	7.2	3	9.4
Accomack County (part)	414	32	7.7	-	-	-	-	16	22.2	7	5.8	-	-
Northampton County (part)	58	10	17.2	1	9.1	1	9.1	6	42.9	3	16.7	3	37.5

Table 16. **Poverty Status in 1999: 2000**—Con.

[Data based on a sample (except Tables 65-68). For information on confidentiality protection, coverage, sampling error, and nonsampling error, see Appendix G.
For location of definitions, see "How to Use This Census Report"]

State County Place	Population for whom poverty status is determined									Families with income in 1999 below poverty level			
		Income in 1999 below poverty level								All families		Families with female householder, no husband present, with related children under 18 years	
		All ages		Related children				Population 65 years and over					
				Under 18 years		5 to 17 years							
	Total	Number	Percent	Number	Percent	Number	Percent	Number	Percent	Number	Percent	Number	Percent
PLACE—Con.													
Belle Haven CDP, Fairfax County	6 264	313	5.0	52	4.7	34	4.5	31	3.4	54	3.3	14	10.4
Bellwood CDP, Chesterfield County	6 151	1 031	16.8	521	30.0	367	28.4	49	9.5	230	13.6	143	51.6
Bensley CDP, Chesterfield County	5 439	794	14.6	290	20.5	189	18.4	25	5.7	193	13.6	97	33.2
Berryville town, Clarke County	2 823	198	7.0	42	6.5	30	6.2	89	16.3	32	4.1	21	18.4
Big Stone Gap town, Wise County	4 626	1 195	25.8	372	34.5	270	33.6	113	15.1	287	22.4	107	65.2
Blacksburg town, Montgomery County	30 967	13 386	43.2	892	23.7	515	20.1	113	6.1	753	15.9	224	47.8
Blackstone town, Nottoway County	3 416	905	26.5	323	35.5	263	38.5	177	31.7	180	20.2	59	40.7
Bloxom town, Accomack County	374	54	14.4	17	21.3	10	18.5	12	16.4	14	15.4	7	41.2
Bluefield town, Tazewell County	4 790	365	7.6	80	9.6	80	12.3	99	8.8	56	3.9	18	17.1
Blue Ridge CDP, Botetourt County	3 340	80	2.4	-	-	-	-	33	7.9	-	-	-	-
Bon Air CDP, Chesterfield County	15 558	278	1.8	36	0.9	33	1.1	40	1.8	38	0.8	12	2.9
Boones Mill town, Franklin County	279	23	8.2	7	10.9	7	12.3	5	11.6	3	3.8	3	30.0
Bowling Green town, Caroline County	837	119	14.2	23	13.7	14	11.4	45	22.6	18	8.5	8	40.0
Boyce town, Clarke County	427	38	8.9	11	8.5	9	8.6	8	16.7	7	6.5	3	37.5
Boydton town, Mecklenburg County	354	47	13.3	11	12.1	11	18.0	12	17.9	5	6.0	1	25.0
Boykins town, Southampton County	627	95	15.2	30	21.3	20	21.3	16	10.1	15	8.4	9	40.9
Branchville town, Southampton County	173	8	4.6	-	-	-	-	6	15.8	-	-	-	-
Bridgewater town, Rockingham County	4 133	220	5.3	50	5.3	34	4.7	6	0.8	42	3.4	16	12.7
Bristol city	16 715	2 715	16.2	882	25.8	640	25.3	424	12.4	643	13.2	343	54.8
Broadway town, Rockingham County	2 190	179	8.2	54	10.7	41	11.0	40	11.9	32	5.1	18	35.3
Brodnax town	322	59	18.3	18	30.5	11	29.7	13	20.3	9	10.8	3	25.0
Brunswick County (part)	286	52	18.2	18	33.3	11	34.4	12	21.8	8	11.3	3	27.3
Mecklenburg County (part)	36	7	19.4	-	-	-	-	1	11.1	1	8.3	-	-
Brookneal town, Campbell County	1 187	235	19.8	82	26.5	57	25.9	24	11.5	50	15.2	29	45.3
Buchanan town, Botetourt County	1 244	131	10.5	38	14.2	31	14.8	21	9.2	25	6.9	9	27.3
Buena Vista city	6 040	627	10.4	199	14.3	130	12.7	97	10.1	144	8.2	75	33.9
Bull Run CDP, Prince William County	11 319	1 073	9.5	379	13.1	174	10.2	85	18.3	238	8.5	167	26.4
Burke CDP, Fairfax County	57 348	1 306	2.3	379	2.4	312	2.5	169	6.0	236	1.5	94	9.0
Burkeville town, Nottoway County	463	57	12.3	14	16.1	10	15.2	9	8.7	10	7.8	6	28.6
Cana CDP, Carroll County	1 342	162	12.1	33	9.5	24	8.5	38	22.2	25	6.6	10	15.9
Cape Charles town, Northampton County	1 122	319	28.4	118	43.4	73	37.4	56	23.0	58	21.5	35	43.8
Capron town, Southampton County	164	-	-	-	-	-	-	-	-	-	-	-	-
Castlewood CDP, Russell County	1 992	324	16.3	85	23.4	85	29.1	37	8.4	83	13.3	6	14.3
Cave Spring CDP, Roanoke County	24 830	788	3.2	139	2.6	94	2.3	93	2.4	120	1.7	51	8.7
Cedar Bluff town, Tazewell County	1 048	150	14.3	45	16.4	30	15.3	31	23.7	33	11.9	7	18.4
Centreville CDP, Fairfax County	48 458	1 452	3.0	421	3.0	302	3.2	24	1.7	247	2.0	99	7.2
Chamberlayne CDP, Henrico County	4 404	147	3.3	20	2.7	-	-	25	2.3	25	1.9	4	4.3
Chantilly CDP, Fairfax County	40 786	944	2.3	181	1.7	147	1.9	94	5.5	142	1.3	50	6.8
Charlotte Court House town, Charlotte County	369	51	13.8	23	29.1	19	34.5	3	3.6	8	7.8	5	71.4
Charlottesville city	38 353	9 950	25.9	1 383	20.8	931	19.9	302	7.2	935	12.0	616	37.7
Chase City town, Mecklenburg County	2 459	557	22.7	171	27.4	108	23.4	121	20.3	101	15.9	53	48.6
Chatham town, Pittsylvania County	1 223	150	12.3	45	16.4	42	18.8	39	17.0	21	6.3	8	24.2
Chatmoss CDP, Henry County	1 659	38	2.3	6	1.8	6	2.6	9	5.1	13	2.3	7	17.9
Cheriton town, Northampton County	513	61	11.9	9	8.8	4	5.7	22	19.5	10	7.8	5	31.3
Chesapeake city	194 880	14 259	7.3	5 430	9.7	3 788	9.0	1 524	9.0	3 336	6.1	2 038	28.9
Chester CDP, Chesterfield County	17 777	1 415	8.0	603	12.2	360	9.7	62	4.0	335	6.5	238	34.9
Chesterfield Court House CDP, Chesterfield County	2 842	148	5.2	28	4.1	20	4.1	5	9.6	19	2.4	10	9.0
Chilhowie town, Smyth County	1 570	211	13.4	60	18.5	38	16.1	27	9.5	48	10.3	12	30.0
Chincoteague town, Accomack County	4 299	548	12.7	173	22.9	125	21.3	85	9.4	121	9.7	46	32.4
Christiansburg town, Montgomery County	16 717	1 425	8.5	488	12.2	298	10.7	136	6.9	307	6.4	200	37.5
Claremont town, Surry County	348	26	7.5	-	-	-	-	5	10.2	6	6.3	-	-
Clarksville town	1 305	128	9.8	39	13.8	26	12.8	28	10.0	23	6.4	17	42.5
Halifax County (part)	-	-	(X)	-	(X)	-	(X)	-	(X)	-	(X)	-	(X)
Mecklenburg County (part)	1 305	128	9.8	39	13.8	26	12.8	28	10.0	23	6.4	17	42.5
Claypool Hill CDP, Tazewell County	1 851	242	13.1	92	21.5	43	15.1	13	7.0	57	9.5	6	60.0
Cleveland town, Russell County	141	59	41.8	8	61.5	3	42.9	17	33.3	15	36.6	8	100.0
Clifton town, Fairfax County	183	-	-	-	-	-	-	-	-	-	-	-	-
Clifton Forge city	4 048	786	19.4	338	39.4	243	38.1	91	10.5	171	15.1	83	42.8
Clinchco town, Dickenson County	396	119	30.1	36	40.0	31	43.1	17	23.6	27	26.0	6	60.0
Clinchport town, Scott County	87	8	9.2	3	9.1	3	10.7	-	-	2	8.7	2	40.0
Clintwood town, Dickenson County	1 394	301	21.6	71	30.5	54	32.9	51	16.7	67	16.0	14	21.9
Cloverdale CDP, Botetourt County	2 852	234	8.2	67	8.7	46	7.9	17	6.2	53	6.3	16	16.7
Coeburn town, Wise County	1 968	404	20.5	141	29.9	94	30.1	26	7.8	94	17.0	46	71.9
Collinsville CDP, Henry County	7 732	677	8.8	168	10.0	93	7.8	86	6.8	153	6.9	59	21.8
Colonial Beach town, Westmoreland County	3 151	800	25.4	340	45.7	267	46.8	107	16.6	195	23.0	104	67.5
Colonial Heights city	16 542	913	5.5	270	7.3	238	8.2	124	4.2	161	3.4	97	17.1
Columbia town, Fluvanna County	28	-	-	-	-	-	-	-	-	-	-	-	(X)
Courtland town, Southampton County	1 014	219	21.6	71	30.6	47	27.0	42	22.1	60	19.2	34	50.7
Covington city	6 251	806	12.9	206	16.1	108	12.3	117	9.1	190	10.7	79	35.1
Craigsville town, Augusta County	962	126	13.1	24	11.3	11	6.6	22	13.3	25	9.3	2	8.0
Crewe town, Nottoway County	2 305	380	16.5	146	22.5	92	20.0	39	9.7	97	14.6	50	52.1
Crimora CDP, Augusta County	1 773	244	13.8	76	19.9	70	22.3	20	9.7	50	9.5	23	39.7
Crozet CDP, Albemarle County	2 698	89	3.3	19	2.4	9	1.6	-	-	14	1.8	3	3.8
Culpeper town, Culpeper County	9 613	1 629	16.9	517	20.8	380	21.8	141	12.1	325	13.0	152	30.6
Dahlgren CDP, King George County	979	83	8.5	35	12.7	35	14.0	19	10.5	21	7.6	21	35.6
Dale City CDP, Prince William County	55 793	2 452	4.4	1 041	5.8	836	6.1	87	4.4	442	3.1	194	12.4
Daleville CDP, Botetourt County	1 375	36	2.6	19	5.9	5	2.3	-	-	6	1.3	-	-
Damascus town, Washington County	1 013	203	20.0	43	28.3	31	31.0	45	16.5	38	13.2	7	50.0

Table 16. **Poverty Status in 1999: 2000**—Con.

[Data based on a sample (except Tables 65-68). For information on confidentiality protection, coverage, sampling error, and nonsampling error, see Appendix G.
For location of definitions, see "How to Use This Census Report"]

State County Place	Population for whom poverty status is determined									Families with income in 1999 below poverty level			
		Income in 1999 below poverty level								All families		Families with female householder, no husband present, with related children under 18 years	
		All ages		Related children				Population 65 years and over					
				Under 18 years		5 to 17 years							
	Total	Number	Percent	Number	Percent	Number	Percent	Number	Percent	Number	Percent	Number	Percent
PLACE—Con.													
Danville city	46 931	9 369	20.0	3 756	33.9	2 598	31.4	1 115	12.3	2 064	15.9	1 384	47.5
Dayton town, Rockingham County	1 351	110	8.1	33	9.7	25	9.7	15	7.5	13	3.5	-	-
Dendron town, Surry County	308	12	3.9	2	2.9	2	4.9	2	5.0	2	3.3	2	22.2
Dillwyn town, Buckingham County	392	137	34.9	58	59.2	46	67.6	19	29.7	35	29.7	28	75.7
Dooms CDP, Augusta County	1 172	117	10.0	18	8.7	18	9.8	17	8.3	34	9.0	-	-
Drakes Branch town, Charlotte County	500	84	16.8	23	20.5	21	22.8	13	14.3	11	8.2	11	39.3
Dryden CDP, Lee County	1 211	270	22.3	87	32.7	46	28.9	26	10.8	58	17.8	28	53.8
Dublin town, Pulaski County	1 916	355	18.5	125	30.0	82	29.4	37	12.1	85	16.5	53	52.5
Duffield town, Scott County	63	4	6.3	-	-	-	-	4	33.3	-	-	-	-
Dumbarton CDP, Henrico County	6 756	561	8.3	124	10.2	100	12.0	40	3.0	90	5.7	67	16.8
Dumfries town, Prince William County	4 732	593	12.5	258	16.0	165	15.1	15	7.1	119	10.4	81	28.4
Dungannon town, Scott County	303	76	25.1	28	37.3	19	36.5	3	7.3	19	21.3	7	58.3
Dunn Loring CDP, Fairfax County	7 733	242	3.1	13	0.7	6	0.5	11	1.4	9	0.4	-	-
East Highland Park CDP, Henrico County	12 290	1 171	9.5	368	12.0	281	12.1	132	9.2	232	6.9	158	19.7
Eastville town, Northampton County	141	9	6.4	-	-	-	-	4	12.1	-	-	-	-
Edinburg town, Shenandoah County	799	85	10.6	3	2.5	-	-	48	21.5	11	5.4	-	-
Elkton town, Rockingham County	1 909	129	6.8	38	9.4	20	6.8	20	7.7	24	4.7	8	13.6
Elliston-Lafayette CDP, Montgomery County	1 342	173	12.9	99	21.4	84	25.1	26	18.3	32	8.6	26	35.1
Emory-Meadow View CDP, Washington County	1 941	295	15.2	83	21.2	30	10.1	41	13.5	66	12.9	17	68.0
Emporia city	5 434	869	16.0	297	21.5	230	21.6	141	14.5	159	11.4	85	33.6
Ettrick CDP, Chesterfield County	3 788	425	11.2	77	8.2	59	8.0	37	6.8	67	6.7	34	19.3
Ewing CDP, Lee County	494	134	27.1	4	4.5	4	4.7	38	42.7	30	20.3	-	(X)
Exmore town, Northampton County	1 146	225	19.6	82	30.0	54	27.0	25	11.5	56	16.8	29	45.3
Fairfax city	21 034	1 205	5.7	184	4.3	149	5.0	49	2.1	131	2.4	44	14.9
Fairlawn CDP, Pulaski County	2 282	186	8.2	75	13.9	41	10.0	4	1.0	73	11.4	49	51.0
Fairview Beach CDP, King George County	248	7	2.8	-	-	-	-	-	-	-	-	-	(X)
Falls Church city	10 294	432	4.2	103	4.3	56	3.2	50	4.1	74	2.8	32	11.4
Falmouth CDP, Stafford County	3 524	256	7.3	115	12.6	57	7.9	-	-	61	5.9	29	18.6
Fancy Gap CDP, Carroll County	224	50	22.3	7	30.4	7	30.4	-	-	9	12.7	-	(X)
Farmville town	4 327	952	22.0	234	25.8	168	24.8	101	11.7	214	19.9	129	61.1
Cumberland County (part)	433	84	19.4	7	15.2	-	-	5	4.7	18	15.0	8	29.6
Prince Edward County (part)	3 894	868	22.3	227	26.4	168	25.6	96	12.7	196	20.5	121	65.8
Ferrum CDP, Franklin County	648	63	9.7	-	-	-	-	-	-	8	4.0	-	-
Fieldale CDP, Henry County	902	198	22.0	60	34.5	56	36.4	45	18.8	51	19.4	16	55.2
Fincastle town, Botetourt County	309	7	2.3	-	-	-	-	5	10.2	-	-	-	-
Fishersville CDP, Augusta County	4 571	275	6.0	91	8.3	48	6.0	48	7.4	78	5.5	49	32.7
Floyd town, Floyd County	431	57	13.2	5	7.5	-	-	21	16.9	14	10.4	2	15.4
Forest CDP, Bedford County	7 986	251	3.1	27	1.3	27	1.7	26	3.7	67	2.9	15	11.3
Fort Belvoir CDP, Fairfax County	6 940	391	5.6	208	6.5	110	5.2	-	(X)	85	4.7	41	16.6
Fort Chiswell CDP, Wythe County	1 042	89	8.5	35	12.4	22	13.4	7	14.6	23	7.7	16	33.3
Fort Hunt CDP, Fairfax County	12 736	233	1.8	52	1.6	48	2.1	36	1.5	41	1.0	-	-
Fort Lee CDP, Prince George County	4 552	345	7.6	174	8.8	111	8.9	-	(X)	78	6.3	31	16.8
Franconia CDP, Fairfax County	31 924	902	2.8	222	3.2	132	2.9	33	2.2	151	1.8	65	9.6
Franklin city	8 063	1 600	19.8	723	34.9	600	35.9	134	10.2	389	16.8	320	58.6
Fredericksburg city	16 992	2 632	15.5	649	19.9	437	19.7	222	8.8	408	10.4	235	33.5
Fries town, Grayson County	601	107	17.8	33	26.8	30	29.7	24	14.4	25	14.1	12	66.7
Front Royal town, Warren County	13 491	1 683	12.5	518	15.2	430	17.9	245	13.2	328	9.1	171	31.1
Gainesville CDP, Prince William County	4 255	118	2.8	37	3.7	10	1.7	3	0.6	24	1.9	2	2.3
Galax city	6 691	1 245	18.6	419	26.8	313	26.3	243	21.4	252	13.6	77	40.1
Gate City town, Scott County	2 136	289	13.5	59	15.9	15	5.5	105	22.9	26	4.1	-	-
Glade Spring town, Washington County	1 379	130	9.4	34	11.9	25	10.9	39	13.1	34	8.1	17	36.2
Glasgow town, Rockbridge County	1 030	149	14.5	54	21.5	41	21.7	28	15.1	26	8.9	15	34.1
Glen Allen CDP, Henrico County	12 748	323	2.5	89	2.8	80	3.6	16	1.6	37	1.0	26	7.7
Glen Lyn town, Giles County	141	25	17.7	13	31.7	10	38.5	2	7.7	4	10.8	2	100.0
Gloucester Courthouse CDP, Gloucester County	1 933	120	6.2	24	6.2	15	4.4	7	1.9	25	4.3	16	19.8
Gloucester Point CDP, Gloucester County	9 311	830	8.9	255	11.5	178	10.4	97	9.2	232	8.6	112	51.1
Gordonsville town	1 445	138	9.6	46	13.5	39	14.1	25	11.9	32	7.9	18	28.6
Louisa County (part)	11	-	-	-	-	-	-	-	(X)	-	-	-	(X)
Orange County (part)	1 434	138	9.6	46	13.6	39	14.3	25	11.9	32	8.0	18	28.6
Goshen town, Rockbridge County	401	72	18.0	20	20.2	13	18.6	12	17.4	19	17.3	11	40.7
Great Falls CDP, Fairfax County	8 567	154	1.8	37	1.5	37	1.9	19	3.0	22	0.9	-	-
Greenville CDP, Augusta County	626	15	2.4	-	-	-	-	5	4.0	5	2.6	-	-
Gretna town, Pittsylvania County	1 187	229	19.3	59	27.7	37	23.3	63	20.7	48	14.4	28	38.9
Grottoes town	2 044	148	7.2	34	6.0	14	3.6	36	14.2	32	5.5	4	8.7
Augusta County (part)	-	-	(X)	-	(X)	-	(X)	-	(X)	-	(X)	-	(X)
Rockingham County (part)	2 044	148	7.2	34	6.0	14	3.6	36	14.2	32	5.5	4	8.7
Groveton CDP, Fairfax County	21 156	1 443	6.8	360	7.2	257	7.4	124	6.6	201	3.7	62	9.2
Grundy town, Buchanan County	944	163	17.3	24	12.8	22	14.5	26	14.0	27	10.5	13	52.0
Halifax town, Halifax County	1 261	106	8.4	11	4.2	8	3.9	24	9.8	36	10.4	3	10.7
Hallwood town, Accomack County	290	42	14.5	18	21.4	15	20.0	2	3.9	7	8.8	2	16.7
Hamilton town, Loudoun County	573	19	3.3	6	3.6	2	1.7	3	6.1	4	2.4	2	9.5
Hampden Sydney CDP, Prince Edward County	368	77	20.9	38	30.9	38	37.3	-	-	20	25.6	10	47.6
Hampton city	133 579	15 088	11.3	5 475	15.9	3 903	15.4	1 241	8.6	3 204	8.8	2 076	31.7
Harrisonburg city	33 279	10 019	30.1	1 111	18.7	611	15.3	365	11.4	754	11.5	362	44.1
Haymarket town, Prince William County	910	39	4.3	14	5.1	9	5.1	2	6.1	4	1.7	-	-
Haysi town, Dickenson County	192	21	10.9	4	10.3	4	13.3	4	10.8	2	3.6	2	20.0
Herndon town, Fairfax County	21 536	1 741	8.1	513	9.1	300	7.7	46	5.5	240	4.7	38	6.9

Table 16. **Poverty Status in 1999: 2000**—Con.

[Data based on a sample (except Tables 65-68). For information on confidentiality protection, coverage, sampling error, and nonsampling error, see Appendix G.
For location of definitions, see "How to Use This Census Report"]

State County Place	Population for whom poverty status is determined									Families with income in 1999 below poverty level			
		Income in 1999 below poverty level								All families		Families with female householder, no husband present, with related children under 18 years	
		All ages		Related children				Population 65 years and over					
				Under 18 years		5 to 17 years							
	Total	Number	Percent	Number	Percent	Number	Percent	Number	Percent	Number	Percent	Number	Percent
PLACE—Con.													
Highland Springs CDP, Henrico County	15 025	1 567	10.4	612	14.4	422	13.6	89	6.5	357	8.5	262	24.6
Hillsboro town, Loudoun County	80	8	10.0	2	25.0	2	33.3	-	-	3	11.1	3	60.0
Hillsville town, Carroll County	2 531	416	16.4	125	26.3	87	25.3	65	11.4	95	12.9	62	55.4
Hollins CDP	13 160	642	4.9	93	3.4	69	3.3	179	6.8	73	1.9	28	9.9
Botetourt County (part)	158	10	6.3	-	-	-	-	-	-	-	-	-	-
Roanoke County (part)	13 002	632	4.9	93	3.4	69	3.4	179	6.8	73	1.9	28	10.3
Honaker town, Russell County	955	260	27.2	96	41.9	78	43.6	20	17.2	57	20.4	14	60.9
Hopewell city	21 934	3 263	14.9	1 264	21.6	732	17.4	313	10.4	756	12.5	502	38.3
Horse Pasture CDP, Henry County	2 259	196	8.7	49	10.4	30	8.5	30	8.7	45	6.4	3	5.6
Huntington CDP, Fairfax County	8 415	644	7.7	207	19.0	161	24.4	6	0.6	120	6.8	33	18.5
Hurt town, Pittsylvania County	1 258	134	10.7	52	17.6	38	16.7	27	13.0	35	9.3	11	37.9
Hybla Valley CDP, Fairfax County	16 669	2 539	15.2	954	22.2	679	22.5	97	5.9	515	12.1	209	31.4
Idylwood CDP, Fairfax County	16 046	924	5.8	219	7.0	106	5.2	41	3.4	154	4.0	53	21.3
Independence town, Grayson County	878	171	19.5	43	29.7	40	36.4	43	16.2	23	10.5	4	36.4
Iron Gate town, Alleghany County	403	40	9.9	5	8.8	1	2.7	14	13.7	9	7.4	2	28.6
Irvington town, Lancaster County	536	19	3.5	4	5.1	4	6.3	6	3.7	2	1.1	-	-
Ivor town, Southampton County	313	16	5.1	3	5.7	3	8.8	6	9.8	4	4.4	2	100.0
Jarratt town	615	80	13.0	16	13.3	10	12.8	12	8.5	22	11.4	11	31.4
Greensville County (part)	423	41	9.7	3	3.8	3	5.9	12	11.4	13	9.6	2	9.1
Sussex County (part)	192	39	20.3	13	31.7	7	25.9	-	-	9	15.8	9	69.2
Jefferson CDP, Fairfax County	27 234	1 310	4.8	365	6.3	233	5.8	79	3.1	229	3.5	76	13.3
Jolivue CDP, Augusta County	1 043	108	10.4	43	21.5	28	19.6	34	13.7	16	6.0	10	28.6
Jonesville town, Lee County	959	310	32.3	85	55.6	26	35.6	61	24.4	72	25.4	35	77.8
Keller town, Accomack County	175	39	22.3	10	34.5	8	36.4	6	14.3	7	14.0	3	100.0
Kenbridge town, Lunenburg County	1 227	231	18.8	67	27.8	54	31.2	49	18.7	37	11.4	15	34.1
Keokee CDP, Lee County	350	73	20.9	29	27.1	19	19.6	-	-	20	19.4	6	46.2
Keysville town, Charlotte County	667	113	16.9	14	10.0	13	11.3	30	21.1	20	10.9	4	15.4
Kilmarnock town	1 124	163	14.5	46	18.2	42	18.9	37	10.2	25	9.1	11	25.6
Lancaster County (part)	1 076	163	15.1	46	18.4	42	19.2	37	10.9	25	9.7	11	25.6
Northumberland County (part)	48	-	-	-	-	-	-	-	-	-	-	-	(X)
La Crosse town, Mecklenburg County	570	91	16.0	27	24.1	17	22.7	21	19.1	15	9.8	8	26.7
Lake Barcroft CDP, Fairfax County	9 011	310	3.4	43	2.3	22	1.7	11	0.8	66	2.7	-	-
Lake Monticello CDP, Fluvanna County	6 851	120	1.8	18	1.1	9	0.8	16	1.3	26	1.2	-	-
Lake Ridge CDP, Prince William County	30 351	710	2.3	224	2.5	202	2.9	33	2.3	136	1.7	60	6.6
Lakeside CDP, Henrico County	10 930	874	8.0	315	15.1	224	15.4	84	4.6	179	6.2	98	27.2
Laurel CDP, Henrico County	13 794	742	5.4	132	4.7	66	3.3	28	2.0	135	3.8	34	8.5
Laurel Park CDP, Henry County	835	32	3.8	-	-	-	-	-	-	7	2.7	-	-
Lawrenceville town, Brunswick County	882	192	21.8	45	23.2	29	20.1	33	18.8	29	12.7	18	40.9
Laymantown CDP, Botetourt County	1 874	53	2.8	22	4.5	22	6.2	-	-	17	2.9	-	-
Lebanon town, Russell County	3 024	624	20.6	216	33.1	124	27.0	64	11.9	131	15.3	48	60.8
Leesburg town, Loudoun County	27 598	1 002	3.6	309	3.8	215	4.0	112	8.2	173	2.4	97	14.2
Lexington city	4 613	995	21.6	93	12.9	33	6.5	118	12.0	92	8.4	42	41.2
Lincolnia CDP, Fairfax County	15 723	1 856	11.8	632	16.2	434	16.1	122	9.5	293	7.9	60	20.6
Linton Hall CDP, Prince William County	8 717	248	2.8	59	2.0	44	2.4	20	18.0	45	1.9	6	9.0
Loch Lomond CDP, Prince William County	3 463	253	7.3	127	11.5	72	8.7	-	-	48	6.2	8	27.6
Lorton CDP, Fairfax County	15 028	995	6.6	444	10.5	285	9.5	15	3.5	197	5.0	77	12.2
Louisa town, Louisa County	1 302	244	18.7	90	27.9	58	27.0	29	17.0	44	14.7	28	41.8
Lovettsville town, Loudoun County	866	25	2.9	-	-	-	-	4	5.9	-	-	-	-
Low Moor CDP, Alleghany County	318	28	8.8	-	-	-	-	9	15.5	6	6.6	-	(X)
Luray town, Page County	4 698	614	13.1	248	22.4	179	21.4	80	9.6	152	11.3	82	46.6
Lynchburg city	58 954	9 363	15.9	3 163	22.4	2 142	20.8	1 026	10.7	1 949	12.3	1 152	38.1
Lyndhurst CDP, Augusta County	1 636	125	7.6	44	10.7	44	12.5	13	6.7	23	4.7	-	-
McKenney town, Dinwiddie County	439	45	10.3	5	6.8	5	10.0	14	15.6	4	4.0	4	23.5
McLean CDP, Fairfax County	38 790	753	1.9	102	1.0	91	1.2	136	2.3	95	0.8	24	6.3
Madison town, Madison County	185	15	8.1	2	9.1	-	-	3	5.1	2	4.5	2	18.2
Madison Heights CDP, Amherst County	10 624	975	9.2	254	10.6	147	8.5	165	9.5	226	7.2	101	25.2
Manassas city	34 163	2 151	6.3	766	7.6	501	7.0	91	5.4	316	3.7	122	14.4
Manassas Park city	10 261	530	5.2	180	5.8	106	5.0	53	11.2	120	4.7	70	21.7
Mantua CDP, Fairfax County	7 097	248	3.5	68	3.8	68	4.8	35	3.1	46	2.3	19	20.9
Marion town, Smyth County	5 987	1 111	18.6	202	17.2	116	12.9	240	17.9	211	13.2	112	45.9
Martinsville city	14 798	2 839	19.2	865	25.6	621	24.8	470	16.9	571	14.0	334	40.3
Massanutten CDP, Rockingham County	1 933	61	3.2	10	2.1	10	2.6	-	-	14	2.4	7	36.8
Matoaca CDP, Chesterfield County	2 299	143	6.2	18	2.9	-	-	29	10.6	38	5.8	-	-
Max Meadows CDP, Wythe County	557	71	12.7	24	18.0	17	22.1	-	-	17	11.7	7	43.8
Mechanicsville CDP, Hanover County	30 257	1 001	3.3	296	3.6	217	3.6	131	4.1	247	2.8	141	15.9
Melfa town, Accomack County	480	44	9.2	10	10.8	5	7.8	14	13.9	11	8.1	8	47.1
Merrifield CDP, Fairfax County	11 080	821	7.4	251	11.5	169	12.6	41	5.8	148	5.3	33	11.9
Merrimac CDP, Montgomery County	1 745	288	16.5	55	19.0	37	16.9	53	12.0	52	12.4	17	23.6
Middleburg town, Loudoun County	634	63	9.9	14	10.7	8	10.8	13	10.3	11	6.7	7	21.9
Middletown town, Frederick County	1 001	76	7.6	13	4.9	7	3.7	16	11.9	19	6.8	5	13.5
Mineral town, Louisa County	438	28	6.4	5	5.2	2	2.9	3	3.9	5	4.5	2	22.2
Montclair CDP, Prince William County	15 821	408	2.6	151	3.0	129	3.3	33	6.7	99	2.3	75	21.7
Monterey town, Highland County	170	6	3.5	-	-	-	-	2	4.9	-	-	-	-
Montrose CDP, Henrico County	6 963	832	11.9	336	18.0	187	14.6	76	10.6	179	9.8	145	28.5
Montross town, Westmoreland County	327	14	4.3	2	2.9	2	4.3	7	8.8	1	1.1	-	-
Mount Crawford town, Rockingham County	243	14	5.8	3	5.0	3	5.7	2	5.9	3	5.3	2	40.0
Mount Jackson town, Shenandoah County	1 691	180	10.6	53	12.5	38	12.8	43	16.3	31	7.1	17	33.3
Mount Vernon CDP, Fairfax County	28 494	2 008	7.0	712	9.7	483	9.2	64	2.4	398	5.3	211	19.3

Table 16. **Poverty Status in 1999: 2000**—Con.

[Data based on a sample (except Tables 65-68). For information on confidentiality protection, coverage, sampling error, and nonsampling error, see Appendix G.
For location of definitions, see "How to Use This Census Report"]

State County Place	Population for whom poverty status is determined									Families with income in 1999 below poverty level			
		Income in 1999 below poverty level								All families		Families with female householder, no husband present, with related children under 18 years	
		All ages		Related children				Population 65 years and over					
				Under 18 years		5 to 17 years							
	Total	Number	Percent	Number	Percent	Number	Percent	Number	Percent	Number	Percent	Number	Percent
PLACE—Con.													
Narrows town, Giles County	2 108	183	8.7	53	11.4	40	12.6	49	11.9	32	5.4	19	38.0
Nassawadox town, Northampton County	460	151	32.8	38	44.7	24	43.6	24	18.9	35	24.0	16	57.1
New Castle town, Craig County	174	30	17.2	11	28.2	6	37.5	2	6.1	10	20.4	3	50.0
Newington CDP, Fairfax County	19 613	410	2.1	131	2.3	94	2.2	27	2.2	70	1.3	31	6.9
New Market town, Shenandoah County	1 564	188	12.0	32	11.3	20	10.5	42	12.3	32	7.6	18	40.0
Newport News city	174 307	24 027	13.8	9 950	20.6	6 588	19.2	1 693	9.8	5 285	11.3	3 699	39.9
Newsoms town, Southampton County	256	33	12.9	6	11.8	-	-	11	24.4	7	9.7	6	60.0
Nickelsville town, Scott County	431	115	26.7	36	36.0	32	44.4	24	27.9	16	15.2	2	28.6
Nokesville CDP, Prince William County	1 179	9	0.8	-	-	-	-	9	5.2	-	-	-	-
Norfolk city	210 605	40 857	19.4	15 272	27.9	10 589	27.5	3 232	13.2	8 108	15.5	5 450	44.6
North Shore CDP, Franklin County	2 161	35	1.6	-	-	-	-	-	-	10	1.3	-	-
North Springfield CDP, Fairfax County	9 121	226	2.5	29	1.3	24	1.5	11	1.0	22	0.9	4	2.6
Norton city	3 849	876	22.8	304	35.7	200	31.4	69	12.1	204	19.1	105	50.0
Oak Level CDP, Henry County	994	87	8.8	14	6.5	5	3.2	18	9.1	18	5.7	12	40.0
Oakton CDP, Fairfax County	29 230	1 422	4.9	308	4.7	235	5.0	146	6.7	277	3.6	52	10.8
Occoquan town	654	37	5.7	-	-	-	-	10	14.9	-	-	-	-
Fairfax County (part)	-	-	(X)	-	(X)	-	(X)	-	(X)	-	(X)	-	(X)
Prince William County (part)	654	37	5.7	-	-	-	-	10	14.9	-	-	-	-
Onancock town, Accomack County	1 461	223	15.3	65	20.4	43	19.2	52	15.6	32	8.4	22	37.3
Onley town, Accomack County	488	61	12.5	13	13.4	6	10.3	17	12.6	12	8.3	8	42.1
Orange town, Orange County	3 634	769	21.2	239	27.9	168	28.8	119	15.9	158	16.1	118	49.4
Painter town, Accomack County	216	40	18.5	13	37.1	11	37.9	12	19.4	10	13.9	5	45.5
Pamplin City town	210	40	19.0	13	18.8	7	13.2	8	24.2	9	16.7	1	11.1
Appomattox County (part)	200	40	20.0	13	18.8	7	13.2	8	27.6	9	17.6	1	11.1
Prince Edward County (part)	10	-	-	-	(X)	-	(X)	-	-	-	-	-	(X)
Parksley town, Accomack County	807	55	6.8	19	10.6	11	7.9	4	2.5	11	4.8	6	25.0
Patrick Springs CDP, Patrick County	1 969	283	14.4	91	20.2	84	22.7	68	24.4	66	10.7	19	59.4
Pearisburg town, Giles County	2 576	387	15.0	104	19.1	55	14.8	68	13.0	85	11.5	40	43.0
Pembroke town, Giles County	1 056	69	6.5	7	3.1	2	1.4	20	11.1	16	5.3	4	16.7
Penhook CDP, Franklin County	628	98	15.6	33	32.7	33	48.5	-	-	12	5.7	-	-
Pennington Gap town, Lee County	1 831	574	31.3	152	42.0	110	42.6	108	24.7	132	28.3	40	56.3
Petersburg city	32 954	6 461	19.6	2 191	27.1	1 506	25.5	807	15.8	1 421	16.7	821	33.6
Phenix town, Charlotte County	186	14	7.5	-	-	-	-	7	16.7	6	9.8	-	(X)
Pimmit Hills CDP, Fairfax County	6 109	151	2.5	43	3.4	43	4.4	21	3.3	31	2.0	-	-
Pocahontas town, Tazewell County	453	81	17.9	19	18.4	13	15.9	10	10.3	25	19.8	15	62.5
Poquoson city	11 427	512	4.5	173	5.7	124	5.0	52	4.2	100	3.0	50	22.8
Port Royal town, Caroline County	181	13	7.2	-	-	-	-	5	10.4	-	-	-	-
Portsmouth city	95 712	15 471	16.2	6 114	24.7	4 144	23.2	1 444	10.7	3 412	13.3	2 309	40.0
Pound town, Wise County	1 099	253	23.0	100	37.9	73	38.2	18	9.8	63	19.4	36	69.2
Pulaski town, Pulaski County	9 101	1 987	21.8	570	30.7	320	24.2	334	19.2	425	16.1	146	42.2
Purcellville town, Loudoun County	3 599	150	4.2	28	2.3	18	2.0	18	5.0	25	2.6	16	18.8
Quantico town, Prince William County	528	113	21.4	28	39.4	5	18.5	-	-	24	22.4	15	75.0
Quantico Station CDP	4 983	283	5.7	154	7.1	75	6.4	-	-	74	5.5	24	31.6
Prince William County (part)	4 983	283	5.7	154	7.1	75	6.4	-	-	74	5.5	24	31.6
Stafford County (part)	-	-	(X)	-	(X)	-	(X)	-	(X)	-	(X)	-	(X)
Radford city	13 077	4 100	31.4	217	10.8	129	9.0	145	9.4	181	6.9	97	35.4
Raven CDP	2 560	505	19.7	146	25.6	105	27.1	82	24.7	125	16.0	34	36.2
Russell County (part)	416	40	9.6	-	-	-	-	16	42.1	9	6.4	-	-
Tazewell County (part)	2 144	465	21.7	146	29.6	105	30.9	66	22.4	116	18.2	34	40.0
Remington town, Fauquier County	669	91	13.6	43	21.0	28	19.7	5	12.5	20	11.0	9	21.4
Reston CDP, Fairfax County	55 885	2 527	4.5	762	6.1	516	5.9	258	7.0	466	3.2	153	11.9
Rich Creek town, Giles County	624	82	13.1	26	21.8	20	24.1	2	2.0	15	7.9	9	52.9
Richlands town, Tazewell County	4 200	747	17.8	188	24.1	161	25.8	133	16.9	174	13.6	36	40.0
Richmond city	188 116	40 185	21.4	13 716	32.9	9 671	32.7	4 038	15.8	7 568	17.1	5 231	42.6
Ridgeway town, Henry County	774	93	12.0	26	12.0	13	8.3	15	15.3	25	12.1	5	17.9
Roanoke city	92 768	14 793	15.9	5 108	24.4	3 383	22.8	1 672	11.3	3 155	12.9	2 014	42.4
Rocky Mount town, Franklin County	3 784	533	14.1	143	17.6	96	15.3	107	14.0	169	16.6	109	58.9
Rose Hill CDP, Fairfax County	14 907	534	3.6	198	5.7	190	8.0	44	3.1	66	1.6	5	2.6
Rose Hill CDP, Lee County	694	283	40.8	85	55.6	55	44.7	56	35.9	80	36.4	5	22.7
Round Hill town, Loudoun County	500	27	5.4	5	3.5	2	1.9	8	15.7	6	4.2	-	-
Rural Retreat town, Wythe County	1 264	141	11.2	33	11.8	15	7.6	31	13.7	29	7.7	18	32.7
Rushmere CDP, Isle of Wight County	1 071	133	12.4	58	25.2	30	19.0	30	16.9	30	9.5	15	36.6
Rustburg CDP, Campbell County	1 196	162	13.5	71	23.1	54	21.2	26	18.3	37	10.8	18	27.7
St. Charles town, Lee County	152	68	44.7	26	66.7	16	69.6	17	56.7	21	43.8	10	83.3
St. Paul town	979	189	19.3	55	27.4	37	25.9	29	15.2	44	15.1	15	38.5
Russell County (part)	224	2	0.9	-	-	-	-	2	14.3	-	-	-	-
Wise County (part)	755	187	24.8	55	37.9	37	38.1	27	15.3	44	20.0	15	46.9
Salem city	23 022	1 545	6.7	349	7.0	280	7.3	313	8.1	279	4.3	148	22.2
Saltville town	2 170	377	17.4	129	27.0	107	27.5	65	17.5	83	12.7	27	43.5
Smyth County (part)	1 906	351	18.4	129	28.7	107	29.2	53	16.7	78	13.6	27	52.9
Washington County (part)	264	26	9.8	-	-	-	-	12	22.2	5	6.0	-	-

Table 16. **Poverty Status in 1999: 2000**—Con.

[Data based on a sample (except Tables 65-68). For information on confidentiality protection, coverage, sampling error, and nonsampling error, see Appendix G.
For location of definitions, see "How to Use This Census Report"]

State County Place	Population for whom poverty status is determined									Families with income in 1999 below poverty level			
		Income in 1999 below poverty level								All families		Families with female householder, no husband present, with related children under 18 years	
		All ages		Related children				Population 65 years and over					
				Under 18 years		5 to 17 years							
	Total	Number	Percent	Number	Percent	Number	Percent	Number	Percent	Number	Percent	Number	Percent
PLACE—Con.													
Sandy Level CDP, Henry County	690	148	21.4	36	22.1	27	23.9	53	38.1	29	15.5	20	40.8
Saxis town, Accomack County	347	69	19.9	8	15.1	5	11.9	36	31.9	19	17.9	4	50.0
Scottsburg town, Halifax County	150	16	10.7	4	8.9	4	11.1	4	19.0	6	13.3	2	16.7
Scottsville town	591	76	12.9	16	11.8	13	12.5	12	11.1	14	11.1	5	38.5
Albemarle County (part)	566	73	12.9	16	11.8	13	12.5	9	9.1	14	11.3	5	38.5
Fluvanna County (part)	25	3	12.0	-	(X)	-	(X)	3	33.3	-	-	-	(X)
Selma CDP, Alleghany County	465	-	-	-	-	-	-	-	-	-	-	-	-
Seven Corners CDP, Fairfax County	8 830	1 651	18.7	522	27.3	379	29.8	111	17.6	303	15.9	126	49.6
Shawsville CDP, Montgomery County	968	99	10.2	15	8.3	15	10.1	12	8.9	20	6.9	6	16.7
Shenandoah town, Page County	1 873	227	12.1	71	16.0	51	16.5	61	17.7	51	9.0	18	27.7
Sherando CDP, Augusta County	578	79	13.7	16	15.8	16	23.2	17	20.0	15	7.7	-	-
Short Pump CDP, Henrico County	114	-	-	-	-	-	-	-	-	-	-	-	(X)
Smithfield town, Isle of Wight County	6 012	720	12.0	196	12.7	114	9.6	107	15.6	211	11.8	128	41.6
South Boston town, Halifax County	7 849	1 601	20.4	466	24.2	312	21.4	350	23.9	333	15.3	194	36.3
South Hill town, Mecklenburg County	4 261	803	18.8	304	30.9	202	27.8	87	11.2	165	14.3	98	51.6
Spotsylvania Courthouse CDP, Spotsylvania County	3 969	290	7.3	147	10.0	122	10.4	10	4.3	81	8.1	57	42.5
Springfield CDP, Fairfax County	30 041	1 531	5.1	441	6.4	322	6.7	121	3.8	276	3.7	98	15.9
Stanardsville town, Greene County	370	56	15.1	24	24.5	10	20.0	8	11.4	15	14.3	8	36.4
Stanley town, Page County	1 282	213	16.6	64	22.8	44	21.7	52	25.2	43	12.1	15	35.7
Stanleytown CDP, Henry County	1 502	216	14.4	42	14.7	34	15.1	53	19.6	54	12.4	21	45.7
Staunton city	21 209	2 485	11.7	709	15.9	513	16.0	416	10.7	448	7.7	203	29.0
Stephens City town, Frederick County	1 146	105	9.2	21	7.6	13	6.4	13	9.4	18	6.0	7	21.9
Stony Creek town, Sussex County	184	19	10.3	2	11.8	2	13.3	6	12.5	5	9.3	3	100.0
Strasburg town, Shenandoah County	4 100	398	9.7	113	11.7	85	11.5	80	13.6	59	5.3	28	15.5
Stuart town, Patrick County	918	221	24.1	76	36.2	36	24.5	37	20.1	51	21.3	42	75.0
Stuarts Draft CDP, Augusta County	8 480	317	3.7	62	2.7	58	3.4	41	4.2	55	2.2	22	11.0
Sudley CDP, Prince William County	7 925	328	4.1	183	7.7	155	8.7	-	-	67	3.3	53	21.4
Suffolk city	62 523	8 264	13.2	3 158	18.2	2 338	18.3	761	11.2	1 914	10.8	1 206	41.7
Sugar Grove CDP, Smyth County	682	76	11.1	4	2.3	4	3.3	10	6.9	15	7.9	3	15.8
Surry town, Surry County	233	25	10.7	6	13.3	6	18.8	2	5.0	8	10.8	1	20.0
Tangier town, Accomack County	604	166	27.5	53	39.8	46	43.4	12	12.8	43	22.6	6	85.7
Tappahannock town, Essex County	1 900	276	14.5	123	26.6	91	25.2	19	6.7	52	10.6	42	34.4
Tazewell town, Tazewell County	3 938	813	20.6	168	20.7	119	20.0	214	27.8	124	11.6	42	36.5
The Plains town, Fauquier County	297	42	14.1	9	11.1	1	2.3	4	14.8	10	13.7	5	50.0
Timberlake CDP, Campbell County	10 835	607	5.6	176	7.5	98	5.4	49	3.5	142	4.5	60	21.1
Timberville town, Rockingham County	1 733	189	10.9	50	12.8	29	9.4	55	17.7	34	7.2	15	26.3
Toms Brook town, Shenandoah County	273	16	5.9	2	3.4	2	3.9	-	-	2	2.5	2	50.0
Triangle CDP, Prince William County	5 567	489	8.8	167	11.4	111	11.9	19	4.9	101	7.1	51	25.4
Troutdale town, Grayson County	222	8	3.6	3	5.6	2	4.2	1	2.9	2	3.2	2	50.0
Troutville town, Botetourt County	439	38	8.7	4	6.1	2	4.0	13	19.4	12	9.2	-	-
Tuckahoe CDP, Henrico County	42 726	1 719	4.0	418	4.2	319	4.3	285	4.0	293	2.4	69	6.6
Tysons Corner CDP, Fairfax County	18 485	1 287	7.0	264	8.3	228	10.4	266	13.2	248	5.5	60	22.8
Union Hall CDP, Franklin County	950	38	4.0	-	-	-	-	11	6.1	-	-	-	(X)
Urbanna town, Middlesex County	554	26	4.7	6	6.3	4	5.0	4	2.3	7	4.6	-	-
Vansant CDP, Buchanan County	992	170	17.1	51	30.0	39	28.3	15	10.6	48	14.7	30	71.4
Verona CDP, Augusta County	3 615	71	2.0	27	3.2	19	2.9	-	-	18	1.8	18	13.8
Victoria town, Lunenburg County	1 783	438	24.6	150	38.9	94	31.5	72	18.2	100	18.6	47	43.1
Vienna town, Fairfax County	14 524	363	2.5	125	3.6	63	2.5	34	1.9	54	1.3	14	10.5
Villa Heights CDP, Henry County	807	150	18.6	29	19.9	10	10.1	-	-	24	10.2	-	-
Vinton town, Roanoke County	7 582	738	9.7	269	15.3	170	13.1	86	7.7	152	6.9	125	33.6
Virgilina town, Halifax County	156	5	3.2	-	-	-	-	5	11.4	-	-	-	(X)
Virginia Beach city	416 704	27 163	6.5	9 814	8.6	7 052	8.3	1 619	4.7	5 698	5.1	3 134	23.1
Wachapreague town, Accomack County	234	18	7.7	-	-	-	-	4	7.0	2	2.9	-	-
Wakefield town, Sussex County	1 043	140	13.4	59	26.1	45	25.6	37	17.3	30	9.9	21	37.5
Warrenton town, Fauquier County	6 165	573	9.3	134	9.3	42	4.2	100	10.2	100	6.7	61	24.4
Warsaw town, Richmond County	932	157	16.8	39	20.6	26	19.3	35	16.4	30	12.4	19	52.8
Washington town, Rappahannock County	179	20	11.2	3	11.1	-	-	-	-	3	5.8	-	-
Waverly town, Sussex County	2 245	353	15.7	131	21.4	87	18.1	61	17.7	69	11.7	35	36.8
Waynesboro city	19 165	2 459	12.8	971	21.5	701	21.2	193	6.0	604	11.0	353	41.5
Weber City town, Scott County	1 274	179	14.1	44	20.9	25	15.6	31	10.4	43	11.1	16	38.1
West Gate CDP, Prince William County	7 218	476	6.6	105	5.5	74	5.6	27	5.3	61	3.3	15	5.0
Westlake Corner CDP, Franklin County	926	30	3.2	-	-	-	-	19	8.5	14	3.9	-	-
West Point town, King William County	2 844	80	2.8	22	2.9	22	3.7	12	2.6	14	1.7	11	12.5
West Springfield CDP, Fairfax County	28 587	683	2.4	187	2.6	167	3.0	14	0.5	130	1.7	26	5.0
Weyers Cave CDP, Augusta County	1 246	118	9.5	33	9.1	14	5.5	7	4.7	42	12.0	7	29.2
White Stone town, Lancaster County	331	46	13.9	19	24.7	15	25.4	16	20.3	6	6.7	-	-
Williamsburg city	7 448	1 361	18.3	329	29.7	193	24.6	73	5.5	169	9.3	129	54.7
Winchester city	22 698	2 991	13.2	745	15.2	455	13.0	225	6.9	459	8.1	170	23.8
Windsor town, Isle of Wight County	933	82	8.8	28	13.4	20	11.9	8	8.2	16	5.9	4	14.8
Wise town, Wise County	3 111	484	15.6	104	15.3	58	11.7	52	11.6	112	12.6	44	43.6
Wolf Trap CDP, Fairfax County	13 865	137	1.0	26	0.6	23	0.7	9	0.8	22	0.5	5	5.5
Woodbridge CDP, Prince William County	31 457	1 741	5.5	710	7.7	487	7.5	117	5.9	360	4.6	197	17.5
Woodlawn CDP, Carroll County	2 268	295	13.0	51	15.2	34	14.0	61	16.6	28	4.4	22	35.5
Woodstock town, Shenandoah County	3 466	437	12.6	207	26.3	173	33.0	33	4.2	97	10.4	77	49.0
Wyndham CDP, Henrico County	6 136	53	0.9	27	1.2	27	1.9	-	-	14	0.8	14	31.8
Wytheville town, Wythe County	7 285	1 063	14.6	296	21.5	227	22.7	146	9.6	215	10.0	117	46.2
Yorkshire CDP, Prince William County	6 648	484	7.3	215	11.5	153	12.0	14	4.6	94	5.6	42	25.6
Yorktown CDP, York County	180	-	-	-	-	-	-	-	-	-	-	-	(X)

Table 17. **Units in Structure: 2000**

[Data based on a sample (except Tables 65-68). For information on confidentiality protection, coverage, sampling error, and nonsampling error, see Appendix G.
For location of definitions, see "How to Use This Census Report"]

State County County Subdivision Place	Total housing units	Units in structure								
		1 unit, detached	1 unit, attached	2 to 4 units	5 to 9 units	10 to 19 units	20 to 49 units	50 or more units	Mobile home	Boat, RV, van, etc.
The State	**2 904 192**	**1 810 353**	**279 789**	**154 262**	**146 458**	**152 821**	**49 068**	**122 813**	**185 282**	**3 346**
Accomack County	19 550	13 728	493	434	177	65	43	2	4 512	96
District 1	3 970	2 487	302	99	56	22	13	-	933	58
Chincoteague town	3 970	2 487	302	99	56	22	13	-	933	58
District 2	2 830	2 156	11	79	2	2	-	-	542	38
Hallwood town	120	91	-	4	-	2	-	-	23	-
Saxis town	194	161	5	-	-	-	-	-	28	-
Tangier town	272	219	4	7	-	-	-	-	42	-
District 3	2 177	1 220	59	26	-	-	-	-	872	-
District 4	1 709	1 282	11	36	6	-	-	-	374	-
Bloxom town	180	138	4	6	-	-	-	-	32	-
Parksley town	404	370	-	17	-	-	-	-	17	-
District 5	1 556	947	12	-	15	3	-	-	579	-
District 6	1 748	1 222	45	10	37	7	-	-	427	-
Accomac town	234	197	5	6	16	-	-	-	10	-
District 7	1 866	1 500	19	128	46	29	30	2	112	-
Onancock town	725	568	2	46	40	29	30	2	8	-
Onley town	273	203	-	33	6	-	-	-	31	-
District 8	1 952	1 582	13	27	13	-	-	-	317	-
Keller town	87	65	5	8	-	-	-	-	9	-
Melfa town	210	187	2	16	-	-	-	-	5	-
Wachapreague town	229	219	-	-	4	-	-	-	6	-
District 9	1 742	1 332	21	29	2	2	-	-	356	-
Belle Haven town (part)	221	188	8	19	-	2	-	-	4	-
Painter town	114	103	-	3	-	-	-	-	8	-
Albemarle County	33 720	21 225	3 533	1 368	1 488	2 628	694	1 016	1 742	26
Jack Jouett district	4 725	1 263	482	472	670	960	275	573	30	-
Rio district	5 716	1 974	1 119	262	469	1 096	241	384	171	-
Rivanna district	7 549	5 349	1 152	269	153	196	31	12	378	9
Samuel Miller district	4 530	4 032	181	115	31	13	-	-	149	9
Scottsville district	5 925	4 029	412	144	157	346	93	47	697	-
Scottsville town (part)	298	200	4	45	-	13	32	-	4	-
White Hall district	5 275	4 578	187	106	8	17	54	-	317	8
Crozet CDP	1 009	819	14	41	-	-	-	-	135	-
Alleghany County	5 812	4 729	32	43	30	107	-	8	832	31
Boiling Spring district	1 249	962	6	-	-	-	-	-	281	-
Clifton district	1 378	1 099	-	13	-	-	-	-	240	26
Iron Gate town	199	173	-	11	-	-	-	-	15	-
Covington district	783	614	16	17	11	80	-	8	37	-
Falling Spring district	1 463	1 203	10	6	11	8	-	-	220	5
Jackson River district	939	851	-	7	8	19	-	-	54	-
Low Moor CDP	154	117	-	-	-	-	-	-	37	-
Selma CDP	212	205	-	7	-	-	-	-	-	-
Amelia County	4 609	3 382	35	47	39	-	-	-	1 094	12
District 1	1 045	750	-	9	-	-	-	-	286	-
District 2	774	556	-	-	-	-	-	-	206	12
District 3	886	658	6	-	-	-	-	-	222	-
District 4	990	744	9	38	31	-	-	-	168	-
District 5	914	674	20	-	8	-	-	-	212	-
Amherst County	12 958	10 076	183	590	140	179	35	17	1 691	47
District 1	2 706	2 006	22	46	12	-	-	-	614	6
Madison Heights CDP (part)	609	545	-	32	12	-	-	-	20	-
District 2	2 729	2 120	44	231	29	8	24	11	256	6
Amherst town	1 003	706	36	186	12	8	24	3	28	-
District 3	2 722	2 232	-	39	5	5	-	6	413	22
District 4	2 354	1 912	63	155	62	20	-	-	142	-
Madison Heights CDP (part)	1 605	1 301	51	127	62	20	-	-	44	-
District 5	2 447	1 806	54	119	32	146	11	-	266	13
Madison Heights CDP (part)	2 447	1 806	54	119	32	146	11	-	266	13
Appomattox County	5 828	4 245	45	128	35	65	-	4	1 306	-
Clover Hill district	1 524	1 125	21	5	-	-	-	-	373	-
Appomattox town (part)	85	29	-	-	-	-	-	-	56	-
Pamplin City town (part)	81	66	-	5	-	-	-	-	10	-
Southside district	2 691	1 922	24	123	35	65	-	4	518	-
Appomattox town (part)	693	555	3	66	18	34	-	4	13	-
Stonewall district	1 613	1 198	-	-	-	-	-	-	415	-
Arlington County	90 426	27 668	9 214	5 485	6 999	7 375	3 372	30 212	93	8
Arlington	90 426	27 668	9 214	5 485	6 999	7 375	3 372	30 212	93	8
Arlington CDP	90 426	27 668	9 214	5 485	6 999	7 375	3 372	30 212	93	8
Augusta County	26 738	21 425	332	451	444	348	27	78	3 599	34
Beverley Manor district	3 910	2 413	98	181	282	201	13	55	667	-
Jolivue CDP	599	287	32	66	137	24	6	47	-	-
Stuarts Draft CDP (part)	574	36	10	53	91	91	-	8	285	-
Verona CDP (part)	1 401	1 102	39	50	16	42	-	-	152	-
Middle River district	3 579	2 620	7	58	7	-	-	-	873	14
Crimora CDP	782	314	-	-	-	-	-	-	468	-
Dooms CDP (part)	22	22	-	-	-	-	-	-	-	-
Grottoes town (part)	-	-	-	-	-	-	-	-	-	-
Weyers Cave CDP (part)	483	421	-	43	7	-	-	-	12	-
North River district	3 853	3 171	32	45	94	16	-	-	485	10
Verona CDP (part)	175	76	-	11	72	16	-	-	-	-
Weyers Cave CDP (part)	7	7	-	-	-	-	-	-	-	-
Pastures district	3 407	2 897	6	23	2	36	7	15	411	10
Craigsville town	457	325	6	4	2	36	7	4	73	-
Riverheads district	3 661	2 985	30	36	6	6	-	-	598	-
Greenville CDP	253	201	-	8	-	-	-	-	44	-
Stuarts Draft CDP (part)	328	288	-	-	-	-	-	-	40	-
South River district	4 189	3 689	51	69	7	16	7	8	342	-
Lyndhurst CDP (part)	557	483	-	13	-	-	-	-	61	-
Sherando CDP (part)	262	183	13	7	-	-	-	-	59	-
Stuarts Draft CDP (part)	2 382	2 159	38	49	7	16	7	8	98	-

Table 17. **Units in Structure: 2000**—Con.

[Data based on a sample (except Tables 65-68). For information on confidentiality protection, coverage, sampling error, and nonsampling error, see Appendix G.
For location of definitions, see "How to Use This Census Report"]

State County County Subdivision Place	Total housing units	Units in structure								
		1 unit, detached	1 unit, attached	2 to 4 units	5 to 9 units	10 to 19 units	20 to 49 units	50 or more units	Mobile home	Boat, RV, van, etc.
Augusta County—Con.										
Wayne district	4 139	3 650	108	39	46	73	-	-	223	-
Dooms CDP (part)	543	455	7	9	-	-	-	-	72	-
Fishersville CDP	1 942	1 681	80	25	46	40	-	-	70	-
Lyndhurst CDP (part)	53	53	-	-	-	-	-	-	-	-
Sherando CDP (part)	-	-	-	-	-	-	-	-	-	-
Bath County	2 896	2 492	33	87	22	-	-	-	253	9
Cedar Creek district	508	443	33	25	-	-	-	-	7	-
Millboro district	614	524	-	4	-	-	-	-	86	-
Valley Springs district	468	386	-	35	14	-	-	-	33	-
Warm Springs district	592	471	-	23	8	-	-	-	81	9
Williamsville district	714	668	-	-	-	-	-	-	46	-
Bedford County	26 841	19 960	666	442	491	60	115	-	5 041	66
Blue Ridge district	6 137	4 307	15	67	17	-	-	-	1 726	5
Center district	3 615	2 831	29	46	26	-	-	-	683	-
Jefferson district	7 381	5 738	539	188	439	60	13	-	404	-
Forest CDP	3 286	2 155	479	127	384	50	8	-	83	-
Lakes district	6 633	4 793	38	141	9	-	102	-	1 498	52
Peaks district	3 075	2 291	45	-	-	-	-	-	730	9
Bland County	3 161	2 165	43	44	8	-	-	-	857	44
Mechanicsburg district	815	626	-	-	-	-	-	-	177	12
Rocky Gap district	1 143	723	18	-	-	-	-	-	386	16
Seddon district	762	512	19	44	8	-	-	-	169	10
Sharon district	441	304	6	-	-	-	-	-	125	6
Botetourt County	12 571	10 814	148	267	109	30	3	7	1 180	13
Amsterdam district	2 552	2 324	16	60	8	14	-	7	123	-
Cloverdale CDP (part)	95	65	-	-	-	14	-	-	16	-
Daleville CDP	549	533	8	-	-	-	-	-	8	-
Hollins CDP (part)	89	79	-	-	-	-	-	-	10	-
Blue Ridge district	2 131	1 970	7	32	-	-	-	-	122	-
Blue Ridge CDP (part)	1 230	1 125	-	32	-	-	-	-	73	-
Laymantown CDP	764	750	7	-	-	-	-	-	7	-
Buchanan district	2 372	1 871	5	54	22	13	3	-	404	-
Buchanan town	586	443	-	54	11	-	3	-	75	-
Fincastle district	2 428	2 048	27	22	19	-	-	-	299	13
Fincastle town	140	108	1	11	8	-	-	-	12	-
Valley district	3 088	2 601	93	99	60	3	-	-	232	-
Blue Ridge CDP (part)	44	44	-	-	-	-	-	-	-	-
Cloverdale CDP (part)	1 059	787	79	63	35	-	-	-	95	-
Troutville town	206	166	-	23	6	3	-	-	8	-
Brunswick County	7 541	5 174	79	143	72	4	12	4	2 036	17
Meherrin district	1 740	1 136	7	3	-	-	-	-	594	-
Brodnax town (part)	129	115	-	-	-	-	-	-	14	-
Powellton district	1 173	765	10	-	8	-	-	-	378	12
Red Oak district	1 345	917	19	12	-	-	-	-	392	5
Alberta town	149	123	1	5	-	-	-	-	20	-
Sturgeon district	1 093	811	28	7	-	-	-	-	247	-
Totaro district	2 190	1 545	15	121	64	4	12	4	425	-
Lawrenceville town	450	364	6	55	10	2	7	2	4	-
Buchanan County	11 887	7 051	73	142	83	37	4	2	4 448	47
Garden district	1 723	1 023	13	26	-	6	-	-	655	-
Hurricane district	1 666	928	8	9	11	-	-	-	710	-
Knox district	1 653	875	16	5	11	-	-	-	717	29
North Grundy district	1 832	1 117	20	27	16	-	-	-	646	6
Grundy town (part)	78	78	-	-	-	-	-	-	-	-
Prater district	1 593	977	-	-	-	-	-	-	616	-
Vansant CDP (part)	120	71	-	-	-	-	-	-	49	-
Rock Lick district	1 799	1 147	2	-	-	-	-	-	650	-
South Grundy district	1 621	984	14	75	45	31	4	2	454	12
Grundy town (part)	437	281	7	45	45	31	4	2	19	3
Vansant CDP (part)	394	251	-	13	-	-	-	-	130	-
Buckingham County	6 290	4 193	32	97	74	16	20	16	1 775	67
Curdsville No. 2 district	876	520	-	16	52	5	-	2	281	-
Dillwyn town	200	119	-	13	36	3	-	2	27	-
Francisco No. 3 district	1 019	771	-	8	-	-	-	-	240	-
Gold Hill No. 7 district	410	231	-	-	-	-	-	-	162	17
James River No. 5 district	1 106	752	9	7	-	-	-	14	310	14
Marshall No. 1 district	864	612	6	15	-	11	-	-	193	27
Maysville No. 4 district	974	676	2	51	22	-	20	-	194	9
Slate River No. 6 district	1 041	631	15	-	-	-	-	-	395	-
Campbell County	22 088	14 640	444	1 311	700	35	10	24	4 906	18
Alta Vista district	3 244	2 452	30	143	171	17	-	-	431	-
Altavista town	1 651	1 249	17	123	161	17	-	-	84	-
Brookneal district	2 856	1 975	33	93	17	9	6	-	723	-
Brookneal town	576	418	2	69	12	9	6	-	60	-
Concord district	3 164	1 923	16	154	11	-	-	-	1 052	8
Rustburg district	3 205	2 161	81	56	5	-	4	-	888	10
Rustburg CDP	567	377	17	20	-	-	-	-	153	-
Seneca district	3 324	2 048	21	37	22	-	-	-	1 196	-
Timberlake CDP (part)	68	59	-	-	-	-	-	-	9	-
Sunburst district	3 388	1 806	233	431	293	9	-	16	600	-
Timberlake CDP (part)	1 746	856	233	155	197	9	-	16	280	-
Timberlake district	2 907	2 275	30	397	181	-	-	8	16	-
Timberlake CDP (part)	2 907	2 275	30	397	181	-	-	8	16	-
Caroline County	8 889	7 439	94	156	42	42	2	-	1 088	26
Bowling Green district	1 784	1 410	35	97	7	24	2	-	209	-
Bowling Green town (part)	379	242	35	82	7	11	2	-	-	-
Madison district	2 456	2 243	18	31	-	-	-	-	146	18
Mattaponi district	1 514	1 355	20	16	29	2	-	-	89	3
Bowling Green town (part)	41	39	-	-	-	-	-	-	2	-

Table 17. **Units in Structure: 2000**—Con.

[Data based on a sample (except Tables 65-68). For information on confidentiality protection, coverage, sampling error, and nonsampling error, see Appendix G. For location of definitions, see "How to Use This Census Report"]

State County County Subdivision Place	Total housing units	Units in structure								
		1 unit, detached	1 unit, attached	2 to 4 units	5 to 9 units	10 to 19 units	20 to 49 units	50 or more units	Mobile home	Boat, RV, van, etc.
Caroline County—Con.										
Port Royal district	1 553	1 153	5	5	-	2	-	-	383	5
Port Royal town	91	50	-	-	-	-	-	-	41	-
Reedy Church district	1 582	1 278	16	7	6	14	-	-	261	-
Carroll County	14 680	10 687	68	249	163	56	40	-	3 412	5
Fancy Gap district	2 711	1 963	8	17	8	-	-	-	715	-
Cana CDP	610	435	-	9	-	-	-	-	166	-
Fancy Gap CDP (part)	23	23	-	-	-	-	-	-	-	-
Laurel Fork district	2 668	2 177	5	34	24	5	-	-	423	-
Fancy Gap CDP (part)	81	65	-	-	-	-	-	-	16	-
Hillsville town (part)	241	210	5	2	11	5	-	-	8	-
Pine Creek district	1 766	1 353	8	27	18	-	-	-	355	5
Hillsville town (part)	277	208	4	21	14	-	-	-	30	-
Piper Gap district	3 667	2 495	16	55	62	13	-	-	1 026	-
Fancy Gap CDP (part)	55	47	-	-	-	-	-	-	8	-
Hillsville town (part)	342	184	-	19	45	13	-	-	81	-
Woodlawn CDP (part)	379	271	-	-	-	-	-	-	108	-
Sulphur Springs district	3 868	2 699	31	116	51	38	40	-	893	-
Hillsville town (part)	483	226	17	89	51	38	40	-	22	-
Woodlawn CDP (part)	589	419	-	18	-	-	-	-	152	-
Charles City County	2 895	2 264	7	27	18	7	4	-	568	-
Chickahominy district	949	771	-	7	-	7	-	-	164	-
Harrison district	1 006	749	-	20	18	-	4	-	215	-
Tyler district	940	744	7	-	-	-	-	-	189	-
Charlotte County	5 734	4 123	38	65	62	10	26	8	1 372	30
Bacon district	1 280	863	5	-	-	-	-	-	404	8
Central district	763	492	11	10	-	-	24	6	198	22
Drakes Branch town	245	167	9	3	-	-	24	6	36	-
Madison district	1 110	888	-	6	-	7	-	-	209	-
Charlotte Court House town (part)	66	59	-	-	-	-	-	-	7	-
Midway district	357	283	-	6	5	-	-	-	63	-
Roanoke district	905	705	10	-	-	-	-	-	190	-
Charlotte Court House town (part)	60	54	4	-	-	-	-	-	2	-
Phenix town	99	93	-	-	-	-	-	-	6	-
Walton district	1 319	892	12	43	57	3	2	2	308	-
Charlotte Court House town (part)	53	43	1	-	-	-	-	-	9	-
Keysville town	397	272	7	41	49	3	2	2	21	-
Chesterfield County	97 707	79 931	3 595	2 308	3 601	3 893	703	1 079	2 586	11
Bermuda district	20 364	14 649	528	1 089	889	804	267	280	1 852	6
Bellwood CDP	2 513	1 494	114	244	107	23	20	8	503	-
Bensley CDP (part)	1 970	883	50	385	185	208	116	84	59	-
Chester CDP (part)	6 449	4 730	123	281	240	64	13	76	916	6
Chesterfield Court House CDP (part)	17	17	-	-	-	-	-	-	-	-
Clover Hill district	17 270	15 180	867	227	510	228	61	161	31	5
Dale district	17 855	14 444	1 143	391	860	672	79	147	119	-
Bensley CDP (part)	387	268	-	4	76	32	-	7	-	-
Chesterfield Court House CDP (part)	926	510	151	41	94	109	-	21	-	-
Matoaca district	23 670	20 915	224	302	419	1 345	91	98	276	-
Chester CDP (part)	492	218	-	26	-	248	-	-	-	-
Chesterfield Court House CDP (part)	226	226	-	-	-	-	-	-	-	-
Ettrick CDP	1 697	1 390	48	125	61	51	-	14	8	-
Matoaca CDP	901	877	6	18	-	-	-	-	-	-
Midlothian district	18 548	14 743	833	299	923	844	205	393	308	-
Bon Air CDP	6 490	5 139	332	105	340	109	50	179	236	-
Clarke County	5 388	4 679	223	157	86	48	56	62	72	5
Berryville district	931	538	155	81	75	35	47	-	-	-
Berryville town (part)	931	538	155	81	75	35	47	-	-	-
Buckmarsh district	1 146	1 041	43	33	-	13	-	-	16	-
Berryville town (part)	141	100	26	11	-	4	-	-	-	-
Millwood district	1 127	1 086	-	6	11	-	5	-	14	5
Boyce town (part)	55	47	-	6	-	-	-	-	2	-
Russell district	1 173	1 103	7	4	-	-	4	55	-	-
Berryville town (part)	248	185	-	4	-	-	4	55	-	-
White Post district	1 011	911	18	33	-	-	-	7	42	-
Boyce town (part)	108	101	2	5	-	-	-	-	-	-
Craig County	2 554	1 829	14	25	31	26	9	-	599	21
Craig City district	468	304	-	9	18	-	-	-	128	9
Craig Creek district	464	425	5	-	-	-	-	-	34	-
New Castle district	486	316	-	16	13	26	9	-	106	-
New Castle town	91	53	-	13	-	-	-	-	25	-
Potts Mountain district	662	403	9	-	-	-	-	-	238	12
Simmonsville district	474	381	-	-	-	-	-	-	93	-
Culpeper County	12 871	10 184	494	614	435	578	116	29	421	-
Catalpa district	1 658	1 499	7	6	7	-	-	-	139	-
Cedar Mountain district	1 680	1 379	33	27	64	125	-	-	52	-
East Fairfax district	1 895	748	364	337	265	109	55	17	-	-
Culpeper town (part)	1 895	748	364	337	265	109	55	17	-	-
Jefferson district	2 199	2 149	-	-	-	-	-	-	50	-
Salem district	1 824	1 706	14	29	5	6	-	-	64	-
Stevensburg district	1 892	1 554	5	11	47	192	16	6	61	-
Culpeper town (part)	459	181	-	11	45	192	16	6	8	-
West Fairfax district	1 723	1 149	71	204	47	146	45	6	55	-
Culpeper town (part)	1 723	1 149	71	204	47	146	45	6	55	-
Cumberland County	4 085	3 092	61	68	27	-	19	-	786	32
District 1	750	606	15	-	-	-	-	-	129	-
District 2	902	615	27	9	-	-	-	-	237	14
District 3	760	567	8	-	-	-	-	-	178	7
District 4	816	629	5	9	-	-	-	-	162	11
District 5	857	675	6	50	27	-	19	-	80	-
Farmville town (part)	262	160	6	50	27	-	19	-	-	-

Table 17. **Units in Structure: 2000**—Con.

[Data based on a sample (except Tables 65-68). For information on confidentiality protection, coverage, sampling error, and nonsampling error, see Appendix G.
For location of definitions, see "How to Use This Census Report"]

State County County Subdivision Place	Total housing units	Units in structure								
		1 unit, detached	1 unit, attached	2 to 4 units	5 to 9 units	10 to 19 units	20 to 49 units	50 or more units	Mobile home	Boat, RV, van, etc.
Dickenson County	7 684	4 732	79	55	87	64	35	7	2 618	7
Clintwood district	1 672	995	12	16	13	-	15	-	621	-
Clinchco town (part)	2	2	-	-	-	-	-	-	-	-
Clintwood town (part)	421	257	4	14	13	-	-	-	133	-
Ervinton district	1 439	990	16	2	16	-	-	5	410	-
Clinchco town (part)	234	183	16	2	-	-	-	-	33	-
Kenady district	1 654	1 118	32	12	-	-	-	-	492	-
Sand Lick district	1 300	740	6	9	35	54	3	-	453	-
Haysi town (part)	93	75	2	2	-	-	-	-	14	-
Willis district	1 619	889	13	16	23	10	17	2	642	7
Clintwood town (part)	340	167	-	8	23	10	17	2	113	-
Haysi town (part)	5	5	-	-	-	-	-	-	-	-
Dinwiddie County	9 707	7 725	118	105	44	144	27	14	1 524	6
District 1	2 098	1 728	38	-	4	-	4	6	312	6
District 2	1 996	1 665	23	35	-	3	-	-	270	-
District 3	2 326	1 846	14	35	40	134	16	8	233	-
District 4	1 615	1 232	27	8	-	-	-	-	348	-
District 5	1 672	1 254	16	27	-	7	7	-	361	-
McKenney town	186	156	4	6	-	-	-	-	20	-
Essex County	4 926	3 747	74	125	81	44	34	58	763	-
Central district	1 049	859	13	20	6	6	-	-	145	-
North district	1 033	713	22	-	-	-	-	-	298	-
South district	1 508	1 354	-	13	-	5	-	-	136	-
Town district	1 336	821	39	92	75	33	34	58	184	-
Tappahannock town	933	541	27	89	67	33	22	58	96	-
Fairfax County	359 411	180 853	82 592	6 575	18 665	33 968	9 629	24 926	2 191	12
Braddock district	30 949	19 825	6 099	191	998	2 812	625	207	186	6
Annandale CDP (part)	8 256	3 710	853	64	821	2 134	525	134	9	6
Burke CDP (part)	5 672	2 787	2 354	61	80	378	6	6	-	-
North Springfield CDP	3 295	2 916	10	21	64	266	5	5	8	-
Springfield CDP (part)	496	171	319	-	-	-	-	-	6	-
West Springfield CDP (part)	2 455	2 119	319	9	-	-	-	-	8	-
Dranesville district	37 064	28 019	4 586	168	522	1 412	821	1 445	85	6
Great Falls CDP	2 827	2 809	18	-	-	-	-	-	-	-
Herndon town	7 191	2 934	1 858	91	415	1 075	434	357	27	-
Idylwood CDP (part)	262	-	34	20	19	37	57	95	-	-
McLean CDP (part)	14 788	12 166	1 655	31	52	39	38	793	8	6
Pimmit Hills CDP	2 285	1 805	70	7	8	166	17	184	28	-
Reston CDP (part)	-	-	-	-	-	-	-	-	-	-
Wolf Trap CDP (part)	893	888	-	-	-	5	-	-	-	-
Hunter Mill district	43 794	20 416	11 164	823	3 945	3 820	1 532	2 038	56	-
Oakton CDP (part)	1 363	819	178	20	91	222	-	33	-	-
Reston CDP (part)	24 184	6 712	8 369	544	3 559	2 572	1 129	1 259	40	-
Tysons Corner CDP (part)	1 785	830	352	91	35	157	12	308	-	-
Vienna town (part)	5 396	4 507	458	58	100	136	71	66	-	-
Wolf Trap CDP (part)	3 729	3 682	41	-	-	6	-	-	-	-
Lee district	43 262	16 693	12 935	1 045	2 972	6 115	1 176	1 527	799	-
Franconia CDP	13 571	3 108	6 542	354	809	2 109	343	306	-	-
Groveton CDP (part)	6 791	2 992	1 191	117	706	1 261	264	253	7	-
Hybla Valley CDP (part)	2 051	262	40	42	176	721	20	14	776	-
Mount Vernon CDP (part)	6 742	1 513	2 324	383	864	1 378	129	142	9	-
Newington CDP (part)	742	285	446	5	6	-	-	-	-	-
Rose Hill CDP	5 751	3 827	1 317	56	104	242	121	84	-	-
Springfield CDP (part)	7 614	4 706	1 075	88	307	404	299	728	7	-
Mason district	37 775	16 551	4 819	1 355	2 776	3 965	881	7 371	57	-
Annandale CDP (part)	9 161	5 542	1 703	98	207	779	68	755	9	-
Bailey's Crossroads CDP	8 755	1 180	606	473	773	1 325	280	4 105	13	-
Jefferson CDP (part)	4 504	3 281	168	40	238	546	86	119	26	-
Lake Barcroft CDP	3 683	2 482	92	37	89	117	192	674	-	-
Lincolnia CDP	5 286	2 250	1 249	209	414	669	92	403	-	-
Mantua CDP (part)	248	248	-	-	-	-	-	-	-	-
Seven Corners CDP	3 426	432	280	465	834	106	76	1 233	-	-
Springfield CDP (part)	2 712	1 136	721	33	221	423	87	82	9	-
Mount Vernon district	36 066	16 486	8 315	1 204	1 568	2 926	700	4 472	395	-
Belle Haven CDP	3 220	1 375	252	348	412	205	83	453	92	-
Fort Belvoir CDP	2 058	184	1 002	580	103	175	8	6	-	-
Fort Hunt CDP	5 017	4 985	22	5	-	-	-	5	-	-
Groveton CDP (part)	1 469	813	502	7	-	-	11	136	-	-
Huntington CDP	4 836	362	644	106	215	143	159	3 207	-	-
Hybla Valley CDP (part)	4 497	1 720	722	53	448	1 101	68	242	143	-
Lorton CDP (part)	5 878	1 395	2 978	42	291	950	139	83	-	-
Mount Vernon CDP (part)	4 184	3 440	128	37	82	313	43	10	131	-
Newington CDP (part)	2 713	886	1 442	20	12	13	73	257	10	-
Occoquan town (part)	-	-	-	-	-	-	-	-	-	-
Providence district	44 295	15 337	9 322	880	3 544	6 756	2 133	6 281	42	-
Annandale CDP (part)	2 793	1 106	543	67	166	727	49	127	8	-
Dunn Loring CDP	2 733	2 063	522	4	66	18	-	60	-	-
Idylwood CDP (part)	6 477	1 933	1 097	130	463	1 239	226	1 382	7	-
Jefferson CDP (part)	5 725	2 821	951	196	817	648	71	221	-	-
McLean CDP (part)	-	-	-	-	-	-	-	-	-	-
Mantua CDP (part)	2 475	1 519	276	65	68	190	43	314	-	-
Merrifield CDP	4 537	781	1 694	34	179	1 009	235	592	13	-
Oakton CDP (part)	9 815	3 538	2 993	231	591	1 465	469	523	5	-
Tysons Corner CDP (part)	7 675	1 109	681	128	807	1 096	900	2 945	9	-
Vienna town (part)	49	25	24	-	-	-	-	-	-	-
Springfield district	34 023	22 668	9 149	227	368	1 032	318	244	17	-
Burke CDP (part)	13 726	8 011	4 923	108	146	272	57	203	6	-
Centreville CDP (part)	-	-	-	-	-	-	-	-	-	-
Clifton town	67	67	-	-	-	-	-	-	-	-
Lorton CDP (part)	-	-	-	-	-	-	-	-	-	-
Newington CDP (part)	3 310	2 084	1 142	-	22	54	-	8	-	-
West Springfield CDP (part)	7 969	3 736	2 906	119	197	706	261	33	11	-
Sully district	52 183	24 858	16 203	682	1 972	5 130	1 443	1 341	554	-
Centreville CDP (part)	18 154	4 438	9 302	254	673	2 333	549	576	29	-
Chantilly CDP	15 178	7 428	4 023	349	1 002	1 472	527	367	10	-
Oakton CDP (part)	222	222	-	-	-	-	-	-	-	-

Table 17. **Units in Structure: 2000**—Con.

[Data based on a sample (except Tables 65-68). For information on confidentiality protection, coverage, sampling error, and nonsampling error, see Appendix G.
For location of definitions, see "How to Use This Census Report"]

State County County Subdivision Place	Total housing units	Units in structure								
		1 unit, detached	1 unit, attached	2 to 4 units	5 to 9 units	10 to 19 units	20 to 49 units	50 or more units	Mobile home	Boat, RV, van, etc.
Fauquier County	21 046	17 916	1 240	660	164	383	78	126	448	31
Cedar Run district	3 427	3 240	50	59	24	18	-	-	36	-
Warrenton town (part)	-	-	-	-	-	-	-	-	-	-
Center district	4 454	3 008	724	269	114	209	13	117	-	-
Warrenton town (part)	2 828	1 403	703	269	114	209	13	117	-	-
Lee district	4 285	3 455	167	100	15	137	65	9	337	-
Remington town	272	135	49	45	15	28	-	-	-	-
Marshall district	4 661	4 171	240	142	11	14	-	-	59	24
Scott district	4 219	4 042	59	90	-	5	-	-	16	7
The Plains town	118	104	-	14	-	-	-	-	-	-
Floyd County	6 763	5 154	49	63	29	14	40	8	1 370	36
Burks Fork district	1 416	1 107	37	-	-	-	-	-	253	19
Court House district	1 430	957	2	63	15	14	40	8	331	-
Floyd town	257	169	2	28	15	12	10	-	21	-
Indian Valley district	1 297	989	10	-	-	-	-	-	298	-
Little River district	1 316	1 108	-	-	-	-	-	-	208	-
Locust Grove district	1 304	993	-	-	14	-	-	-	280	17
Fluvanna County	8 018	7 306	97	70	43	18	-	-	446	38
Columbia district	1 372	1 184	16	18	7	-	-	-	129	18
Columbia town	23	21	-	-	2	-	-	-	-	-
Cunningham district	1 356	1 206	32	17	-	6	-	-	95	-
Scottsville town (part)	19	19	-	-	-	-	-	-	-	-
Fork Union district	1 150	965	6	24	21	12	-	-	109	13
Palmyra district	1 086	952	17	11	-	-	-	-	106	-
Rivanna district	3 054	2 999	26	-	15	-	-	-	7	7
Lake Monticello CDP	2 932	2 884	26	-	15	-	-	-	7	-
Franklin County	22 717	15 666	279	633	529	370	11	110	5 049	70
Blackwater district	2 829	2 112	24	61	7	-	-	-	625	-
Ferrum CDP (part)	40	23	-	-	-	-	-	-	17	-
Rocky Mount town (part)	-	-	-	-	-	-	-	-	-	-
Blue Ridge district	2 510	1 709	13	61	51	5	-	-	646	25
Ferrum CDP (part)	270	189	-	30	31	-	-	-	20	-
Boone district	2 987	2 305	5	58	43	3	2	5	566	-
Boones Mill town	132	91	3	18	9	-	-	3	8	-
Gills Creek district	5 025	3 410	148	177	220	83	9	25	934	19
North Shore CDP	1 910	1 071	102	101	206	83	9	25	313	-
Westlake Corner CDP	514	439	9	42	-	-	-	-	24	-
Rocky Mount district	2 498	1 749	31	190	82	205	-	80	161	-
Rocky Mount town (part)	1 719	1 189	31	162	56	185	-	80	16	-
Snow Creek district	2 933	1 844	7	29	6	-	-	-	1 047	-
Union Hall district	3 935	2 537	51	57	120	74	-	-	1 070	26
Penhook CDP	678	306	36	-	8	35	-	-	284	9
Rocky Mount town (part)	-	-	-	-	-	-	-	-	-	-
Union Hall CDP	829	642	9	16	53	17	-	-	75	17
Frederick County	23 319	17 560	1 983	365	341	560	36	142	2 318	14
Back Creek district	4 264	3 807	86	28	15	31	6	-	281	10
Gainesboro district	4 754	3 856	203	27	52	57	9	142	404	4
Opequon district	4 586	3 247	659	188	164	49	14	-	265	-
Middletown town	434	356	11	13	29	23	-	-	2	-
Stephens City town	561	279	93	92	75	10	8	-	4	-
Shawnee district	4 342	3 032	488	86	102	416	7	-	211	-
Stonewall district	5 373	3 618	547	36	8	7	-	-	1 157	-
Giles County	7 732	5 893	46	234	136	99	69	5	1 236	14
Central district	2 560	2 015	13	118	70	63	17	-	264	-
Pearisburg town	1 284	927	13	116	70	63	10	-	85	-
Eastern district	2 703	1 894	23	46	10	-	28	-	688	14
Pembroke town	498	351	5	21	10	-	21	-	90	-
Western district	2 469	1 984	10	70	56	36	24	5	284	-
Glen Lyn town	57	44	2	3	-	8	-	-	-	-
Narrows town	970	856	6	45	25	-	11	5	22	-
Rich Creek town	319	222	2	22	31	26	13	-	3	-
Gloucester County	14 494	10 997	228	555	307	103	84	27	2 193	-
Abingdon district	2 718	2 347	8	34	-	-	-	-	329	-
Gloucester Courthouse CDP (part)	96	82	-	-	-	-	-	-	14	-
Gloucester Point district	2 765	1 683	104	270	203	75	74	27	329	-
Gloucester Point CDP (part)	2 765	1 683	104	270	203	75	74	27	329	-
Petsworth district	2 957	1 983	26	47	-	-	-	-	901	-
Ware district	3 180	2 646	29	145	69	28	10	-	253	-
Gloucester Courthouse CDP (part)	826	628	20	64	69	28	10	-	7	-
York district	2 874	2 338	61	59	35	-	-	-	381	-
Gloucester Point CDP (part)	1 286	985	61	24	35	-	-	-	181	-
Goochland County	6 555	5 977	32	72	-	7	-	-	467	-
District 1	1 425	1 198	-	13	-	7	-	-	207	-
District 2	1 512	1 321	14	14	-	-	-	-	163	-
District 3	1 022	933	10	9	-	-	-	-	70	-
District 4	1 198	1 170	8	2	-	-	-	-	18	-
District 5	1 398	1 355	-	34	-	-	-	-	9	-
Grayson County	9 123	6 538	44	161	84	18	38	-	1 961	279
Elk Creek district	2 465	1 659	9	116	55	10	12	-	427	177
Independence town	495	310	9	76	55	8	12	-	25	-
Old Town district	2 438	1 701	9	15	17	8	-	-	688	-
Providence district	1 985	1 471	9	14	7	-	26	-	399	59
Fries town	331	298	-	4	-	-	26	-	3	-
Wilson Creek district	2 235	1 707	17	16	5	-	-	-	447	43
Troutdale town	114	80	-	4	-	-	-	-	30	-
Greene County	5 986	5 011	27	159	56	22	13	9	676	13
Monroe district	863	674	7	22	8	-	9	-	136	7
Ruckersville district	3 628	3 033	18	96	18	-	-	-	463	-
Stanardsville district	1 495	1 304	2	41	30	22	4	9	77	6
Stanardsville town	186	102	2	25	30	22	4	-	1	-

Table 17. **Units in Structure: 2000**—Con.

[Data based on a sample (except Tables 65-68). For information on confidentiality protection, coverage, sampling error, and nonsampling error, see Appendix G.
For location of definitions, see "How to Use This Census Report"]

State County County Subdivision Place	Total housing units	Units in structure								
		1 unit, detached	1 unit, attached	2 to 4 units	5 to 9 units	10 to 19 units	20 to 49 units	50 or more units	Mobile home	Boat, RV, van, etc.
Greensville County	3 765	2 734	6	25	9	23	-	-	968	-
Belfield district	792	593	6	13	9	23	-	-	148	-
Hicksford district	956	767	-	6	-	-	-	-	183	-
Nottoway district	1 074	766	-	6	-	-	-	-	302	-
Jarratt town (part)	223	205	-	6	-	-	-	-	12	-
Zion district	943	608	-	-	-	-	-	-	335	-
Halifax County	16 953	12 525	126	450	205	88	162	27	3 360	10
District 1	2 158	1 625	8	9	-	-	7	-	499	10
District 2	2 317	1 518	15	10	5	-	-	-	769	-
District 3	2 075	1 535	17	18	-	15	-	-	490	-
South Boston town (part)	272	248	-	-	-	15	-	-	9	-
District 4	1 960	1 246	18	104	11	2	38	4	537	-
Halifax town (part)	501	427	6	18	11	2	-	4	33	-
South Boston town (part)	410	115	-	86	-	-	38	-	171	-
District 5	2 082	1 552	23	31	75	-	53	12	336	-
Clarksville town (part)	-	-	-	-	-	-	-	-	-	-
Halifax town (part)	112	91	7	6	-	-	-	-	8	-
Scottsburg town	70	55	-	4	-	-	-	-	11	-
South Boston town (part)	611	407	6	21	75	-	53	7	42	-
District 6	1 996	1 612	16	14	14	7	10	-	323	-
South Boston town (part)	241	227	-	14	-	-	-	-	-	-
District 7	2 371	1 894	22	38	9	-	44	-	364	-
South Boston town (part)	381	277	20	30	-	-	35	-	19	-
Virgilina town	86	78	-	-	-	-	-	-	8	-
District 8	1 994	1 543	7	226	91	64	10	11	42	-
South Boston town (part)	1 994	1 543	7	226	91	64	10	11	42	-
Hanover County	32 196	28 476	355	422	587	1 150	85	250	854	17
Ashland district	3 969	2 579	156	117	259	202	56	179	404	17
Ashland town (part)	2 386	1 314	146	117	251	50	56	157	295	-
Beaverdam district	3 976	3 772	47	37	-	9	-	-	111	-
Ashland town (part)	59	59	-	-	-	-	-	-	-	-
Chickahominy district	5 834	5 636	19	14	19	104	20	7	15	-
Mechanicsville CDP (part)	2 297	2 280	5	-	-	-	-	-	12	-
Cold Harbor district	3 962	3 871	5	39	6	10	-	-	31	-
Mechanicsville CDP (part)	1 524	1 513	5	-	-	-	-	-	6	-
Henry district	5 439	5 053	65	58	109	101	-	9	44	-
Mechanicsville CDP (part)	3 402	3 058	58	51	109	101	-	9	16	-
Mechanicsville district	4 695	3 543	40	116	194	724	9	55	14	-
Mechanicsville CDP (part)	4 695	3 543	40	116	194	724	9	55	14	-
South Anna district	4 321	4 022	23	41	-	-	-	-	235	-
Henrico County	112 570	72 822	8 224	6 464	9 204	9 060	2 437	3 820	529	10
Brookland district	22 865	13 189	2 157	1 729	2 432	2 279	400	549	120	10
Dumbarton CDP	3 812	1 024	272	310	1 065	763	178	184	16	-
Glen Allen CDP (part)	2 752	1 981	414	-	21	328	-	8	-	-
Lakeside CDP (part)	4 572	3 576	142	160	300	152	73	95	74	-
Laurel CDP (part)	5 985	3 001	836	597	610	703	35	193	-	10
Fairfield district	20 294	12 851	865	2 198	1 453	1 525	454	886	62	-
Chamberlayne CDP	1 918	1 899	6	13	-	-	-	-	-	-
East Highland Park CDP	5 226	4 082	175	338	239	220	51	107	14	-
Glen Allen CDP (part)	2 538	1 646	199	33	86	355	143	69	7	-
Highland Springs CDP (part)	1 143	721	178	74	156	14	-	-	-	-
Lakeside CDP (part)	628	601	7	20	-	-	-	-	-	-
Laurel CDP (part)	223	223	-	-	-	-	-	-	-	-
Three Chopt district	30 188	18 523	2 110	816	2 629	3 660	1 161	1 263	26	-
Laurel CDP (part)	243	7	-	7	167	32	17	13	-	-
Short Pump CDP	56	56	-	-	-	-	-	-	-	-
Tuckahoe CDP (part)	5 064	3 951	531	76	192	142	92	80	-	-
Wyndham CDP	2 178	1 829	69	23	57	117	70	13	-	-
Tuckahoe district	20 178	12 949	2 324	1 193	1 354	1 109	327	891	31	-
Tuckahoe CDP (part)	13 579	8 457	1 138	1 112	1 081	682	296	788	25	-
Varina district	19 045	15 310	768	528	1 336	487	95	231	290	-
Highland Springs CDP (part)	4 948	3 518	496	192	527	65	60	90	-	-
Montrose CDP	3 103	2 002	49	206	452	304	10	72	8	-
Henry County	25 921	17 828	202	860	470	500	253	38	5 744	26
Blackberry district	4 196	2 918	38	55	56	7	7	-	1 101	14
Bassett CDP (part)	185	135	-	11	-	-	-	-	39	-
Collinsville district	4 627	2 874	53	333	270	367	107	26	597	-
Collinsville CDP (part)	3 294	1 925	40	179	179	361	76	19	515	-
Fieldale CDP (part)	42	42	-	-	-	-	-	-	-	-
Villa Heights CDP	332	255	-	70	7	-	-	-	-	-
Horsepasture district	4 158	3 097	31	118	15	5	-	-	887	5
Fieldale CDP (part)	452	431	-	5	11	5	-	-	-	-
Horse Pasture CDP (part)	842	593	19	33	-	-	-	-	197	-
Iriswood district	4 093	2 805	17	34	37	20	33	12	1 128	7
Chatmoss CDP	691	651	-	-	-	-	-	-	40	-
Laurel Park CDP	363	215	8	12	19	15	33	7	54	-
Sandy Level CDP	290	160	-	-	-	-	-	-	130	-
Reed Creek district	4 389	3 052	46	151	48	48	80	-	964	-
Bassett CDP (part)	409	289	19	38	-	-	-	-	63	-
Collinsville CDP (part)	503	288	6	18	-	12	-	-	179	-
Oak Level CDP	459	335	5	19	21	-	-	-	79	-
Stanleytown CDP	741	534	-	5	15	28	57	-	102	-
Ridgeway district	4 458	3 082	17	169	44	53	26	-	1 067	-
Horse Pasture CDP (part)	182	159	-	-	-	-	-	-	23	-
Ridgeway town	334	231	3	3	1	1	-	-	95	-
Highland County	1 822	1 514	6	43	11	-	-	-	236	12
Blue Grass district	456	400	-	8	-	-	-	-	44	4
Monterey district	788	626	1	27	11	-	-	-	118	5
Monterey town	138	112	1	13	11	-	-	-	1	-
Stonewall district	578	488	5	8	-	-	-	-	74	3
Isle of Wight County	12 066	8 940	312	277	170	142	13	76	2 136	-
Carrsville district	2 260	1 543	61	52	-	-	-	-	604	-
Hardy district	2 405	1 880	20	56	5	-	-	-	444	-

Table 17. **Units in Structure: 2000**—Con.

[Data based on a sample (except Tables 65-68). For information on confidentiality protection, coverage, sampling error, and nonsampling error, see Appendix G. For location of definitions, see "How to Use This Census Report"]

State County County Subdivision Place	Total housing units	Units in structure								
		1 unit, detached	1 unit, attached	2 to 4 units	5 to 9 units	10 to 19 units	20 to 49 units	50 or more units	Mobile home	Boat, RV, van, etc.
Isle of Wight County—Con.										
Hardy district—Con.										
Rushmere CDP	492	381	8	19	-	-	-	-	84	-
Newport district	2 655	2 196	87	16	-	-	-	-	356	-
Smithfield district	2 521	1 791	144	131	134	142	7	73	99	-
Smithfield town	2 521	1 791	144	131	134	142	7	73	99	-
Windsor district	2 225	1 530	-	22	31	-	6	3	633	-
Windsor town	424	240	-	11	1	-	-	-	172	-
James City County	20 772	13 899	2 536	758	784	694	166	512	1 413	10
Berkeley district	4 869	2 815	791	261	185	302	88	371	56	-
Jamestown district	3 971	2 846	302	146	336	116	44	94	77	10
Powhatan district	4 580	3 349	372	126	212	233	-	-	288	-
Roberts district	3 878	1 964	1 049	127	9	35	34	37	623	-
Stonehouse district	3 474	2 925	22	98	42	8	-	10	369	-
King and Queen County	3 010	2 298	25	18	-	-	-	-	666	3
Buena Vista district	594	507	-	-	-	-	-	-	87	-
Newtown district	602	377	-	-	-	-	-	-	225	-
St. Stephens Church district	626	488	19	-	-	-	-	-	119	-
Shanghai district	627	499	6	7	-	-	-	-	115	-
Stevensville district	561	427	-	11	-	-	-	-	120	3
King George County	6 820	5 040	256	289	235	91	18	7	869	15
Dahlgren district	1 559	991	167	59	178	83	5	7	69	-
Dahlgren CDP	502	296	44	48	94	-	-	7	13	-
James Madison district	1 789	1 374	52	98	-	-	6	-	252	7
James Monroe district	1 875	1 605	6	28	13	-	-	-	215	8
Fairview Beach CDP	230	176	-	14	-	-	-	-	32	8
Shiloh district	1 597	1 070	31	104	44	8	7	-	333	-
King William County	5 189	4 689	39	90	64	15	-	-	283	9
Acquinton district	2 213	2 041	6	27	24	6	-	-	100	9
Mangohick district	1 070	958	16	-	-	-	-	-	96	-
West Point district	1 906	1 690	17	63	40	9	-	-	87	-
West Point town	1 154	1 025	17	63	40	9	-	-	-	-
Lancaster County	6 498	5 573	127	103	24	28	45	5	580	13
Bayside district	1 463	1 219	83	41	19	5	12	5	79	-
Kilmarnock town (part)	427	298	64	35	6	5	12	5	2	-
Christ Church district	1 018	773	3	17	5	17	33	-	170	-
Kilmarnock town (part)	150	94	2	6	5	10	33	-	-	-
White Stone town (part)	26	26	-	-	-	-	-	-	-	-
Mantua district	1 152	915	-	24	-	-	-	-	213	-
White Chapel district	1 529	1 425	6	-	-	-	-	-	85	13
White Stone district	1 336	1 241	35	21	-	6	-	-	33	-
Irvington town	329	325	2	2	-	-	-	-	-	-
White Stone town (part)	151	140	-	4	-	-	-	-	7	-
Lee County	11 086	7 886	58	226	63	66	106	11	2 615	55
Jonesville district	2 553	1 875	8	102	22	13	48	4	481	-
Jonesville town	555	330	3	70	22	13	48	4	65	-
Rocky Station district	3 620	2 462	35	66	33	53	58	-	886	27
Dryden CDP (part)	50	16	-	-	-	-	-	-	34	-
Pennington Gap town	947	624	3	49	33	53	25	-	160	-
St. Charles town	77	70	-	-	-	-	-	-	7	-
Rose Hill district	2 101	1 609	11	43	-	-	-	7	419	12
Ewing CDP	213	193	-	8	-	-	-	-	12	-
Rose Hill CDP	324	269	-	10	-	-	-	-	45	-
White Shoals district	974	713	4	9	8	-	-	-	227	13
Yokum Station district	1 838	1 227	-	6	-	-	-	-	602	3
Dryden CDP (part)	467	291	-	6	-	-	-	-	170	-
Keokee CDP	159	142	-	-	-	-	-	-	17	-
Loudoun County	62 160	35 639	17 153	775	2 069	4 134	948	1 152	261	29
Blue Ridge district	5 627	4 990	367	123	105	2	-	-	33	7
Hamilton town	226	157	43	13	5	2	-	-	6	-
Hillsboro town	38	38	-	-	-	-	-	-	-	-
Purcellville town	1 288	888	252	61	87	-	-	-	-	-
Round Hill town	175	159	-	3	13	-	-	-	-	-
Broad Run district	12 475	5 334	4 227	78	529	1 529	301	477	-	-
Catoctin district	6 888	5 388	813	53	121	382	12	43	76	-
Leesburg town (part)	2 462	1 330	576	13	113	375	12	43	-	-
Lovettsville town	338	260	64	6	8	-	-	-	-	-
Dulles district	10 267	5 452	3 933	130	175	400	110	48	13	6
Leesburg district	6 109	2 674	1 544	162	424	842	166	209	88	-
Leesburg town (part)	6 109	2 674	1 544	162	424	842	166	209	88	-
Mercer district	8 184	5 101	1 695	145	471	561	98	78	25	10
Leesburg town (part)	2 101	763	635	17	393	192	31	70	-	-
Middleburg town	372	245	60	46	18	3	-	-	-	-
Sterling district	4 878	2 465	1 614	44	200	230	151	157	11	6
Sugarland Run district	7 732	4 235	2 960	40	44	188	110	140	15	-
Louisa County	11 855	9 685	80	218	97	65	23	83	1 576	28
Cuckoo district	1 738	1 465	6	2	8	-	-	-	243	14
Green Spring district	1 779	1 373	16	60	-	-	-	-	330	-
Gordonsville town (part)	4	1	-	-	-	-	-	-	3	-
Jackson district	1 830	1 545	6	5	-	-	-	5	269	-
Louisa district	1 787	1 333	29	73	69	65	23	78	117	-
Louisa town	632	309	22	61	61	65	23	78	13	-
Mineral district	1 778	1 496	8	28	-	-	-	-	232	14
Mineral town	198	192	-	2	-	-	-	-	4	-
Mountain Road district	1 524	1 287	5	-	17	-	-	-	215	-
Patrick Henry district	1 419	1 186	10	50	3	-	-	-	170	-
Lunenburg County	5 736	4 355	17	37	48	20	43	5	1 211	-
Beaver Creek district	870	653	-	-	-	-	-	-	217	-
Browns Store district	826	670	6	25	14	15	-	-	96	-
Kenbridge town (part)	351	279	6	18	14	15	-	-	19	-

Table 17. **Units in Structure: 2000**—Con.

[Data based on a sample (except Tables 65-68). For information on confidentiality protection, coverage, sampling error, and nonsampling error, see Appendix G.
For location of definitions, see "How to Use This Census Report"]

State County County Subdivision Place	Total housing units	Units in structure								
		1 unit, detached	1 unit, attached	2 to 4 units	5 to 9 units	10 to 19 units	20 to 49 units	50 or more units	Mobile home	Boat, RV, van, etc.
Lunenburg County—Con.										
Hounds Creek district	751	575	-	3	3	-	-	-	170	-
Kenbridge town (part)	231	197	-	3	3	-	-	-	28	-
Loves Mill district	785	528	-	-	31	-	-	-	226	-
Victoria town (part)	101	80	-	-	-	-	-	-	21	-
Meherrin River district	764	562	6	-	-	-	-	-	196	-
Plymouth district	872	749	5	9	-	5	43	5	56	-
Victoria town (part)	809	697	5	9	-	5	43	5	45	-
Rehoboth district	868	618	-	-	-	-	-	-	250	-
Madison County	5 239	4 697	71	87	54	9	-	-	319	2
Locust Dale district	1 882	1 681	23	46	15	7	-	-	110	-
Rapidan district	1 564	1 375	23	35	39	2	-	-	88	2
Madison town	115	72	-	16	16	2	-	-	9	-
Robertson district	1 793	1 641	25	6	-	-	-	-	121	-
Mathews County	5 333	4 616	28	72	31	18	13	11	532	12
Chesapeake district	1 302	1 182	-	-	-	-	-	-	120	-
Piankatank district	2 253	1 927	28	16	19	18	-	-	233	12
Westville district	1 778	1 507	-	56	12	-	13	11	179	-
Mecklenburg County	17 403	11 620	139	362	309	92	34	33	4 260	554
District 1	2 303	1 477	-	59	25	30	2	9	687	14
Clarksville town (part)	120	59	-	10	25	15	2	9	-	-
District 2	1 421	1 051	20	3	-	-	-	-	347	-
Boydton town	167	158	-	3	-	-	-	-	6	-
Chase City town (part)	276	210	4	-	-	-	-	-	62	-
District 3	3 507	1 514	14	44	15	-	2	2	1 376	540
Brodnax town (part)	25	20	-	-	-	-	-	-	5	-
La Crosse town (part)	294	202	4	23	9	-	-	2	54	-
South Hill town (part)	-	-	-	-	-	-	-	-	-	-
District 4	1 552	1 129	4	25	21	11	13	-	349	-
La Crosse town (part)	4	2	-	-	-	-	-	-	2	-
South Hill town (part)	486	401	4	25	18	-	-	-	38	-
District 5	1 520	1 113	35	107	167	10	-	10	78	-
South Hill town (part)	1 441	1 065	35	107	157	10	-	10	57	-
District 6	1 577	1 090	21	6	3	-	-	-	457	-
District 7	1 608	1 342	10	53	32	30	17	8	116	-
Chase City town (part)	956	772	10	53	32	21	17	8	43	-
District 8	1 956	1 367	20	19	-	7	-	-	543	-
Chase City town (part)	-	-	-	-	-	-	-	-	-	-
District 9	1 959	1 537	15	46	46	4	-	4	307	-
Clarksville town (part)	614	486	15	25	46	4	-	4	34	-
Middlesex County	6 362	5 097	136	113	45	-	5	-	954	12
Jamaica district	1 021	830	12	3	6	-	-	-	170	-
Pine Top district	3 175	2 560	63	44	26	-	-	-	476	6
Saluda district	2 166	1 707	61	66	13	-	5	-	308	6
Urbanna town	349	249	56	31	13	-	-	-	-	-
Montgomery County	32 527	16 113	2 034	2 279	1 945	4 910	490	468	4 281	7
District A-91	4 975	2 382	402	516	584	883	35	27	146	-
Blacksburg town (part)	3 999	1 557	370	498	584	883	35	27	45	-
District B-91	5 374	3 335	459	408	213	136	19	53	751	-
Blacksburg town (part)	43	34	-	-	-	-	-	-	9	-
Christiansburg town (part)	3 810	2 326	418	345	213	136	19	42	311	-
District C-91	4 444	2 749	98	215	39	19	-	-	1 317	7
Christiansburg town (part)	1 694	1 083	93	165	26	19	-	-	308	-
Elliston-Lafayette CDP	560	294	5	13	-	-	-	-	248	-
Shawsville CDP	460	218	-	19	6	-	-	-	217	-
District D-91	5 330	3 792	173	264	77	70	8	-	946	-
Christiansburg town (part)	1 829	1 283	136	191	77	70	8	-	64	-
District E-91	2 911	1 360	144	181	32	153	154	153	734	-
Blacksburg town (part)	388	122	38	7	24	64	7	-	126	-
Christiansburg town (part)	75	17	-	-	-	-	-	-	58	-
Merrimac CDP (part)	952	176	55	15	8	89	147	153	309	-
District F-91	4 181	1 126	324	124	355	2 040	53	103	56	-
Blacksburg town (part)	4 027	1 017	324	124	355	2 040	53	103	11	-
Merrimac CDP (part)	-	-	-	-	-	-	-	-	-	-
District G-91	5 312	1 369	434	571	645	1 609	221	132	331	-
Blacksburg town (part)	5 178	1 235	434	571	645	1 609	221	132	331	-
Nelson County	8 554	6 196	430	148	224	357	257	14	920	8
Lovingston district	2 269	1 796	42	30	40	-	-	14	347	-
Massies Mill district	1 227	992	-	21	-	-	-	-	206	8
Rockfish district	3 949	2 457	381	80	184	357	257	-	233	-
Schuyler district	1 109	951	7	17	-	-	-	-	134	-
New Kent County	5 203	4 771	49	26	-	-	6	-	351	-
District 1	1 040	936	-	7	-	-	-	-	97	-
District 2	999	990	-	-	-	-	-	-	9	-
District 3	1 022	962	15	-	-	-	-	-	45	-
District 4	1 082	951	17	12	-	-	6	-	96	-
District 5	1 060	932	17	7	-	-	-	-	104	-
Northampton County	6 547	5 116	172	195	93	45	26	9	889	2
District 1	1 092	858	15	3	-	13	7	-	194	2
Cheriton town (part)	17	17	-	-	-	-	-	-	-	-
District 2	1 027	727	91	85	42	17	19	4	42	-
Cape Charles town	736	487	87	76	36	17	19	4	10	-
Cheriton town (part)	223	206	4	3	-	-	-	-	10	-
District 3	1 017	724	10	-	-	13	-	-	270	-
District 4	1 240	1 012	9	8	45	-	-	-	166	-
Cheriton town (part)	-	-	-	-	-	-	-	-	-	-
Eastville town	76	70	2	4	-	-	-	-	-	-
District 5	1 249	1 014	34	73	6	2	-	5	115	-
Belle Haven town (part)	36	31	-	5	-	-	-	-	-	-

Table 17. **Units in Structure: 2000**—Con.

[Data based on a sample (except Tables 65-68). For information on confidentiality protection, coverage, sampling error, and nonsampling error, see Appendix G.
For location of definitions, see "How to Use This Census Report"]

State County County Subdivision Place	Total housing units	Units in structure								
		1 unit, detached	1 unit, attached	2 to 4 units	5 to 9 units	10 to 19 units	20 to 49 units	50 or more units	Mobile home	Boat, RV, van, etc.
Northampton County—Con.										
District 5—Con.										
Exmore town	521	453	4	33	-	2	-	-	29	-
District 6	922	781	13	26	-	-	-	-	102	-
Nassawadox town	222	172	13	16	-	-	-	-	21	-
Northumberland County	8 057	6 905	89	58	21	10	-	-	941	33
District 1	1 845	1 598	12	13	6	-	-	-	216	-
District 2	1 375	1 113	13	5	-	-	-	-	244	-
District 3	1 201	938	10	16	9	-	-	-	217	11
Kilmarnock town (part)	-	-	-	-	-	-	-	-	-	-
District 4	1 660	1 477	54	24	-	-	-	-	95	10
Kilmarnock town (part)	28	26	-	2	-	-	-	-	-	-
District 5	1 976	1 779	-	-	6	10	-	-	169	12
Nottoway County	6 373	4 888	42	253	106	48	35	-	989	12
District 1	1 220	905	9	10	-	4	-	-	292	-
Burkeville town	253	203	3	2	-	4	-	-	41	-
District 2	1 468	1 251	2	89	51	-	27	-	47	1
Crewe town	1 074	902	-	89	51	-	27	-	5	-
District 3	1 019	751	11	-	-	-	-	-	257	-
District 4	1 372	952	-	52	7	11	-	-	339	11
Blackstone town (part)	514	404	-	17	-	11	-	-	71	11
District 5	1 294	1 029	20	102	48	33	8	-	54	-
Blackstone town (part)	1 055	825	20	102	48	33	8	-	19	-
Orange County	11 354	9 396	190	361	193	130	24	72	981	7
District 1	1 787	1 499	27	33	7	-	-	-	214	7
Orange town (part)	6	6	-	-	-	-	-	-	-	-
District 2	2 078	1 528	17	103	34	72	10	-	314	-
Gordonsville town (part)	689	454	15	89	34	60	10	-	27	-
Orange town (part)	5	5	-	-	-	-	-	-	-	-
District 3	2 046	1 400	114	208	145	58	14	72	35	-
Orange town (part)	1 667	1 036	114	208	145	58	14	72	20	-
District 4	2 248	1 890	16	-	7	-	-	-	335	-
District 5	3 195	3 079	16	17	-	-	-	-	83	-
Page County	10 557	8 294	140	411	277	62	17	-	1 296	60
East Luray District 201	2 075	1 630	75	84	134	6	-	-	146	-
Luray town (part)	1 235	928	70	72	134	6	-	-	25	-
Marksville District 301	2 136	1 639	18	69	29	15	4	-	354	8
Luray town (part)	12	12	-	-	-	-	-	-	-	-
Stanley town (part)	428	258	6	46	29	4	4	-	81	-
Newport District 401	1 911	1 512	14	20	23	-	-	-	320	22
Stanley town (part)	154	123	4	6	16	-	-	-	5	-
Shenandoah District 501	2 132	1 646	23	103	25	30	7	-	293	5
Shenandoah town	816	662	18	79	10	27	-	-	15	5
West Luray District 101	2 303	1 867	10	135	66	11	6	-	183	25
Luray town (part)	950	743	5	130	35	11	6	-	20	-
Patrick County	9 823	6 773	112	174	134	25	44	4	2 550	7
Blue Ridge district	1 981	1 435	41	64	100	8	37	4	290	2
Stuart town (part)	512	266	6	57	100	8	37	4	32	2
Dan River district	2 126	1 373	18	38	20	-	5	-	672	-
Mayo River district	1 907	1 285	-	26	-	9	-	-	587	-
Patrick Springs CDP (part)	155	100	-	-	-	-	-	-	55	-
Peters Creek district	1 761	1 191	25	29	7	-	-	-	509	-
Patrick Springs CDP (part)	746	508	7	29	-	-	-	-	202	-
Smith River district	2 048	1 489	28	17	7	8	2	-	492	5
Patrick Springs CDP (part)	19	9	-	-	-	-	-	-	10	-
Stuart town (part)	8	8	-	-	-	-	-	-	-	-
Pittsylvania County	28 011	19 526	181	446	153	152	249	20	7 072	212
Banister district	3 570	2 333	11	25	5	1	83	18	901	193
Chatham town (part)	38	32	2	-	-	-	-	-	4	-
Gretna town (part)	112	48	3	8	5	1	27	10	10	-
Callands-Gretna district	4 583	2 919	53	75	52	39	63	2	1 367	13
Gretna town (part)	537	385	8	50	41	7	24	2	20	-
Chatham-Blairs district	4 025	3 303	5	112	5	39	29	-	532	-
Chatham town (part)	574	476	5	23	5	32	29	-	4	-
Dan River district	4 136	2 883	22	72	42	65	46	-	1 006	-
Staunton River district	3 715	2 550	6	26	6	-	-	-	1 121	6
Hurt town	587	497	6	19	6	-	-	-	59	-
Tunstall district	4 060	2 783	26	53	10	8	7	-	1 173	-
Westover district	3 922	2 755	58	83	33	-	21	-	972	-
Powhatan County	7 509	7 074	51	108	6	32	-	8	221	9
District 1	1 659	1 633	-	11	-	-	-	-	15	-
District 2	1 899	1 837	9	22	-	-	-	-	31	-
District 3	1 371	1 266	16	26	-	-	-	-	63	-
District 4	1 705	1 535	26	43	6	32	-	-	54	9
District 5	875	803	-	6	-	-	-	8	58	-
Prince Edward County	7 527	4 945	133	467	109	154	38	15	1 629	37
District 101	1 118	658	47	216	76	88	27	-	6	-
Farmville town (part)	728	376	47	163	76	39	27	-	-	-
District 201	926	692	17	8	-	-	-	-	200	9
Farmville town (part)	39	31	-	-	-	-	-	-	8	-
District 301	1 203	693	16	8	-	-	-	-	486	-
District 401	715	472	-	27	-	-	-	-	188	28
Hampden Sydney CDP (part)	155	109	-	5	-	-	-	-	41	-
District 501	1 187	904	7	17	-	-	-	-	259	-
Farmville town (part)	38	-	-	-	-	-	-	-	38	-
Hampden Sydney CDP (part)	10	10	-	-	-	-	-	-	-	-
Pamplin City town (part)	8	3	-	-	-	-	-	-	5	-
District 601	1 159	733	11	4	-	-	-	-	411	-
District 701	641	510	22	72	9	-	-	9	19	-

Table 17. **Units in Structure: 2000**—Con.

[Data based on a sample (except Tables 65-68). For information on confidentiality protection, coverage, sampling error, and nonsampling error, see Appendix G.
For location of definitions, see "How to Use This Census Report"]

State County County Subdivision Place	Total housing units	Units in structure								
		1 unit, detached	1 unit, attached	2 to 4 units	5 to 9 units	10 to 19 units	20 to 49 units	50 or more units	Mobile home	Boat, RV, van, etc.
Prince Edward County—Con.										
District 701—Con.										
Farmville town (part)	641	510	22	72	9	-	-	9	19	-
District 801	578	283	13	115	24	66	11	6	60	-
Farmville town (part)	578	283	13	115	24	66	11	6	60	-
Prince George County	10 726	7 694	723	601	253	130	34	109	1 175	7
Blackwater district	1 451	1 120	-	-	-	-	-	-	331	-
Bland district	4 657	2 946	424	398	86	130	34	109	523	7
Fort Lee CDP (part)	886	146	359	231	9	22	-	109	10	-
Brandon district	414	386	-	14	-	-	-	-	14	-
Rives district	2 852	2 049	294	189	167	-	-	-	153	-
Fort Lee CDP (part)	558	35	181	175	167	-	-	-	-	-
Templeton district	1 352	1 193	5	-	-	-	-	-	154	-
Prince William County	98 052	52 826	26 288	1 900	3 563	8 894	1 073	1 702	1 726	80
Brentsville district	14 540	11 264	2 089	65	150	516	31	48	377	-
Bull Run CDP (part)	218	-	149	7	55	7	-	-	-	-
Linton Hall CDP	2 880	1 973	907	-	-	-	-	-	-	-
Nokesville CDP	454	429	9	16	-	-	-	-	-	-
Yorkshire CDP	2 325	1 062	670	9	20	359	25	42	138	-
Coles district	13 985	9 604	3 016	107	297	662	112	116	59	12
Dale City CDP (part)	6 898	5 861	818	30	38	105	12	22	12	-
Lake Ridge CDP (part)	4 315	1 030	2 191	77	259	548	100	86	12	12
Dumfries district	14 511	6 858	4 485	795	793	760	224	176	397	23
Dumfries town	1 703	517	810	49	11	40	28	-	242	6
Montclair CDP	5 204	3 486	1 658	10	23	8	-	-	9	10
Quantico town	351	93	4	133	74	24	15	8	-	-
Quantico Station CDP (part)	1 655	253	696	264	361	18	4	-	52	7
Triangle CDP	2 325	1 040	150	292	181	356	106	127	73	-
Gainesville district	16 542	7 183	4 615	381	753	2 446	352	545	239	28
Bull Run CDP (part)	4 769	83	1 549	240	550	1 796	263	276	12	-
Gainesville CDP	1 813	1 012	552	25	19	-	-	-	186	19
Haymarket town	367	207	129	18	10	-	-	-	3	-
Loch Lomond CDP	1 048	1 032	16	-	-	-	-	-	-	-
Sudley CDP	2 735	1 141	1 453	32	36	66	-	-	7	-
West Gate CDP	2 539	843	886	52	110	397	31	213	7	-
Neabsco district	11 733	6 615	3 361	82	87	1 069	110	233	176	-
Dale City CDP (part)	11 255	6 359	3 356	82	75	1 013	110	233	27	-
Occoquan district	13 211	5 347	5 487	283	641	924	89	290	150	-
Lake Ridge CDP (part)	6 975	3 107	3 087	124	275	130	-	229	23	-
Occoquan town (part)	397	89	118	24	38	84	36	8	-	-
Woodbridge district	13 530	5 955	3 235	187	842	2 517	155	294	328	17
Woodbridge CDP	11 023	5 107	2 176	171	716	2 232	118	182	316	5
Pulaski County	16 325	11 809	349	793	583	549	108	67	1 980	87
Cloyd district	3 055	2 186	67	83	181	22	-	6	504	6
Fairlawn CDP	1 071	786	53	39	62	22	-	-	109	-
Draper district	3 338	2 472	51	212	77	24	32	22	440	8
Dublin town (part)	346	137	15	77	42	24	20	22	9	-
Pulaski town (part)	846	648	-	85	28	-	12	-	73	-
Ingles district	3 791	2 740	77	142	63	118	27	9	550	65
Dublin town (part)	624	370	18	65	45	85	27	9	5	-
Massie district	3 190	2 184	134	241	130	234	49	17	193	8
Dublin town (part)	-	-	-	-	-	-	-	-	-	-
Pulaski town (part)	2 136	1 288	134	213	130	234	49	17	63	8
Robinson district	2 951	2 227	20	115	132	151	-	13	293	-
Pulaski town (part)	1 565	1 093	20	98	132	140	-	13	69	-
Rappahannock County	3 303	3 051	62	86	-	-	-	-	95	9
Hampton district	646	597	5	27	-	-	-	-	17	-
Washington town	114	88	3	17	-	-	-	-	6	-
Jackson district	655	599	11	19	-	-	-	-	17	9
Piedmont district	626	596	-	14	-	-	-	-	16	-
Stonewall-Hawthorne district	723	671	15	5	-	-	-	-	32	-
Wakefield district	653	588	31	21	-	-	-	-	13	-
Richmond County	3 512	2 797	24	144	22	-	4	56	449	16
District 1	559	460	4	22	-	-	-	-	73	-
District 2	647	440	9	32	-	-	-	-	158	8
Warsaw town (part)	9	7	-	-	-	-	-	-	2	-
District 3	803	653	4	59	22	-	2	-	63	-
Warsaw town (part)	282	192	4	58	22	-	2	-	4	-
District 4	782	670	7	17	-	-	-	-	88	-
District 5	721	574	-	14	-	-	2	56	67	8
Warsaw town (part)	181	116	-	5	-	-	2	56	2	-
Roanoke County	36 121	27 521	1 482	1 201	1 125	2 529	565	936	745	17
Catawba district	6 433	5 911	63	29	8	-	17	193	206	6
Hollins CDP (part)	-	-	-	-	-	-	-	-	-	-
Cave Spring district	8 098	4 998	548	273	418	1 231	215	276	139	-
Cave Spring CDP (part)	6 367	3 466	519	242	418	1 231	215	276	-	-
Hollins district	7 577	5 733	418	199	176	382	248	253	157	11
Hollins CDP (part)	5 874	4 099	418	178	176	382	248	253	109	11
Vinton district	6 718	5 109	197	586	146	367	13	128	172	-
Vinton town	3 471	2 207	147	538	138	285	13	109	34	-
Windsor Hills district	7 295	5 770	256	114	377	549	72	86	71	-
Cave Spring CDP (part)	5 207	3 882	181	78	367	541	72	86	-	-
Rockbridge County	9 550	7 545	80	164	175	132	40	-	1 400	14
Buffalo district	1 833	1 627	-	36	-	-	-	-	170	-
Kerrs Creek district	2 032	1 690	6	35	-	7	-	-	294	-
Natural Bridge district	1 397	1 058	12	26	-	-	31	-	270	-
Glasgow town	492	376	8	12	-	-	31	-	65	-
South River district	1 988	1 373	40	48	69	11	9	-	431	7
Walkers Creek district	2 300	1 797	22	19	106	114	-	-	235	7
Goshen town	213	145	-	2	6	-	-	-	60	-

Table 17. **Units in Structure: 2000**—Con.

[Data based on a sample (except Tables 65-68). For information on confidentiality protection, coverage, sampling error, and nonsampling error, see Appendix G.
For location of definitions, see "How to Use This Census Report"]

State County County Subdivision Place	Total housing units	Units in structure								
		1 unit, detached	1 unit, attached	2 to 4 units	5 to 9 units	10 to 19 units	20 to 49 units	50 or more units	Mobile home	Boat, RV, van, etc.
Rockingham County	27 328	20 808	762	1 005	785	184	321	105	3 308	50
Ashby district	7 040	5 388	270	365	184	79	76	-	669	9
Bridgewater town	1 847	1 203	129	266	113	47	76	-	13	-
Dayton town	570	393	15	69	46	32	-	-	13	2
Mount Crawford town	109	81	7	3	18	-	-	-	-	-
Central district	4 090	3 092	276	81	125	23	6	82	405	-
Massanutten CDP (part)	-	-	-	-	-	-	-	-	-	-
Linville district	2 910	2 278	6	37	14	-	-	8	567	-
Plains district	5 511	4 204	127	298	211	8	25	-	597	41
Broadway town	972	613	63	127	123	4	18	-	24	-
Timberville town	771	526	34	130	70	2	7	-	2	-
Stonewall district	7 777	5 846	83	224	251	74	214	15	1 070	-
Elkton town	884	594	30	89	102	33	29	-	7	-
Grottoes town (part)	861	698	8	57	58	8	32	-	-	-
Massanutten CDP (part)	1 073	772	23	17	61	10	153	-	37	-
Russell County	13 191	8 570	86	253	233	65	32	12	3 940	-
Castlewood district	3 413	2 396	15	52	26	5	-	-	919	-
Castlewood CDP	915	676	-	18	16	-	-	-	205	-
Cleveland town	116	85	-	20	-	-	-	-	11	-
St. Paul town (part)	90	82	-	-	-	-	-	-	8	-
Lebanon district	6 082	4 095	48	143	202	57	11	12	1 514	-
Lebanon town	1 541	935	7	117	202	57	11	12	200	-
New Garden district	3 696	2 079	23	58	5	3	21	-	1 507	-
Honaker town	468	282	-	22	5	3	21	-	135	-
Raven CDP (part)	213	70	-	8	-	-	-	-	135	-
Scott County	11 355	8 158	56	201	80	66	89	24	2 681	-
District 1	1 769	1 308	5	62	27	20	11	-	336	-
Weber City town	689	502	4	50	27	20	11	-	75	-
District 2	1 895	1 400	-	-	13	-	-	-	482	-
District 3	1 904	1 276	20	20	5	-	-	-	583	-
Nickelsville town	207	126	-	4	5	-	-	-	72	-
District 4	1 848	1 415	12	97	11	21	66	15	211	-
Gate City town	1 103	821	-	81	5	21	66	15	94	-
District 5	2 058	1 449	19	4	2	8	-	-	576	-
Dungannon town	145	84	-	4	2	8	-	-	47	-
District 6	1 881	1 310	-	18	22	17	12	9	493	-
Clinchport town	37	26	-	-	-	-	-	-	11	-
Duffield town	35	29	-	-	-	-	-	-	6	-
Shenandoah County	16 709	13 208	651	813	419	454	134	181	833	16
District 1	3 624	2 827	144	224	109	35	112	-	162	11
Basye-Bryce Mountain CDP (part)	1 001	720	64	98	19	25	69	-	6	-
New Market town	799	457	70	114	88	10	43	-	17	-
District 2	2 508	2 107	40	77	32	23	17	4	205	3
Basye-Bryce Mountain CDP (part)	156	150	-	-	-	-	-	-	6	-
Mount Jackson town	716	510	22	55	29	23	17	4	53	3
District 3	2 435	2 052	16	75	51	51	5	3	182	-
Edinburg town	423	263	2	63	29	51	5	3	7	-
Woodstock town (part)	-	-	-	-	-	-	-	-	-	-
District 4	2 912	2 009	324	148	112	204	-	61	54	-
Woodstock town (part)	1 786	1 034	279	138	86	188	-	61	-	-
District 5	2 500	2 327	10	39	-	-	-	-	122	2
Toms Brook town	106	93	-	9	-	-	-	-	4	-
District 6	2 730	1 886	117	250	115	141	-	113	108	-
Strasburg town	1 922	1 179	117	237	115	141	-	113	20	-
Smyth County	15 111	10 604	83	576	275	246	59	25	3 178	65
Atkins district	2 226	1 474	18	110	15	23	16	8	562	-
Atkins CDP	545	230	7	33	6	-	-	-	269	-
Marion town (part)	686	568	-	62	9	23	16	8	-	-
Chilhowie district	2 191	1 482	19	103	75	13	5	7	487	-
Chilhowie town	794	531	4	59	53	13	5	-	129	-
North Fork district	2 031	1 456	20	24	14	36	-	-	481	-
Park district	2 083	1 440	14	159	110	168	-	-	192	-
Marion town (part)	1 506	986	7	159	110	168	-	-	76	-
Royal Oak district	1 807	1 324	5	84	22	-	38	-	334	-
Adwolf CDP (part)	179	149	-	16	-	-	-	-	14	-
Marion town (part)	624	501	5	32	22	-	38	-	26	-
Rye Valley district	2 743	1 791	-	28	-	-	-	-	859	65
Adwolf CDP (part)	423	347	-	15	-	-	-	-	61	-
Sugar Grove CDP	344	186	-	8	-	-	-	-	150	-
Saltville district	2 030	1 637	7	68	39	6	-	10	263	-
Saltville town (part)	888	716	7	53	39	6	-	10	57	-
Southampton County	7 058	5 508	47	190	101	-	12	9	1 184	7
Berlin and Ivor district	1 081	959	14	6	-	-	-	-	95	7
Ivor town	159	143	8	6	-	-	-	-	2	-
Boykins district	1 016	801	17	28	22	-	5	-	143	-
Boykins town	289	253	2	24	7	-	-	-	3	-
Branchville town	65	51	-	-	-	-	-	-	14	-
Capron district	965	814	-	36	3	-	-	-	112	-
Capron town	79	72	-	2	3	-	-	-	2	-
Newsoms town (part)	18	18	-	-	-	-	-	-	-	-
Drewryville district	597	436	-	7	-	-	-	-	154	-
Franklin district	924	818	-	49	-	-	-	-	57	-
Jerusalem district	1 348	983	16	53	76	-	7	9	204	-
Courtland town	497	342	8	53	76	-	7	9	2	-
Newsoms district	1 127	697	-	11	-	-	-	-	419	-
Newsoms town (part)	119	113	-	6	-	-	-	-	-	-
Spotsylvania County	33 329	26 345	2 411	377	339	651	131	596	2 459	20
Battlefield district	3 959	2 700	696	115	104	116	44	71	104	9
Berkeley district	3 868	3 072	18	-	-	-	-	-	778	-
Spotsylvania Courthouse CDP (part)	583	555	8	-	-	-	-	-	20	-
Chancellor district	5 871	5 698	8	8	-	9	-	-	148	-
Courtland district	4 474	2 756	504	136	133	401	35	509	-	-
Lee Hill district	6 986	4 907	1 140	68	49	125	52	8	626	11

Table 17. **Units in Structure: 2000**—Con.

[Data based on a sample (except Tables 65-68). For information on confidentiality protection, coverage, sampling error, and nonsampling error, see Appendix G.
For location of definitions, see "How to Use This Census Report"]

State County County Subdivision Place	Total housing units	Units in structure								
		1 unit, detached	1 unit, attached	2 to 4 units	5 to 9 units	10 to 19 units	20 to 49 units	50 or more units	Mobile home	Boat, RV, van, etc.
Spotsylvania County—Con.										
Livingston district	4 353	3 621	45	41	53	-	-	8	585	-
Spotsylvania Courthouse CDP (part)	687	529	40	41	53	-	-	8	16	-
Salem district	3 818	3 591	-	9	-	-	-	-	218	-
Stafford County	31 405	23 935	3 536	588	767	880	152	90	1 441	16
Aquia district	3 969	3 015	636	11	68	63	-	8	168	-
Aquia Harbour CDP (part)	1 005	876	28	-	34	59	-	8	-	-
Falmouth district	4 996	3 453	669	280	262	294	-	31	7	-
Falmouth CDP (part)	1 267	963	223	48	25	8	-	-	-	-
George Washington district	4 459	3 780	429	72	44	5	-	15	114	-
Falmouth CDP (part)	121	113	-	-	8	-	-	-	-	-
Griffis-Widewater district	5 150	2 920	782	138	187	205	29	7	873	9
Aquia Harbour CDP (part)	1 655	1 576	17	-	-	-	-	-	62	-
Quantico Station CDP (part)	-	-	-	-	-	-	-	-	-	-
Hartwood district	8 498	6 591	1 001	70	206	305	123	22	180	-
Falmouth CDP (part)	13	-	-	-	-	-	-	-	13	-
Rock Hill district	4 333	4 176	19	17	-	8	-	7	99	7
Surry County	3 294	2 353	21	44	56	30	10	12	768	-
Bacons Castle district	542	317	12	8	-	-	-	-	205	-
Carsley district	552	451	-	-	-	-	-	-	101	-
Claremont district	772	518	-	31	56	30	10	7	120	-
Claremont town	248	205	-	-	-	-	-	-	43	-
Dendron district	540	470	-	-	-	-	-	5	65	-
Dendron town	132	110	-	-	-	-	-	-	22	-
Surry district	888	597	9	5	-	-	-	-	277	-
Surry town	120	106	-	5	-	-	-	-	9	-
Sussex County	4 653	3 186	35	128	100	13	23	52	1 116	-
Courthouse district	551	365	-	-	14	-	-	-	172	-
Henry district	708	539	-	17	19	-	2	7	124	-
Jarratt town (part)	82	68	-	2	10	-	2	-	-	-
Newville district	359	252	-	-	-	-	-	-	107	-
Stony Creek district	733	462	2	4	-	-	-	-	265	-
Stony Creek town	117	108	2	4	-	-	-	-	3	-
Wakefield district	934	669	6	23	36	2	2	21	175	-
Wakefield town	488	386	6	17	3	-	-	-	76	-
Waverly district	1 368	899	27	84	31	11	19	24	273	-
Waverly town	970	645	14	78	27	11	19	4	172	-
Tazewell County	20 390	13 566	293	639	441	139	119	25	5 155	13
Eastern district	3 956	2 800	93	151	135	87	51	-	639	-
Bluefield town	2 379	1 919	77	109	72	33	40	-	129	-
Northern district	3 298	2 171	79	27	7	-	25	14	975	-
Pocahontas town	232	135	41	10	-	-	25	12	9	-
Northwestern district	3 552	2 159	18	231	119	14	17	5	989	-
Raven CDP (part)	-	-	-	-	-	-	-	-	-	-
Richlands town	2 136	1 265	18	127	78	14	12	-	622	-
Southern district	3 991	3 065	53	154	107	12	26	-	574	-
Tazewell town	1 835	1 454	25	106	89	12	26	-	123	-
Western district	5 593	3 371	50	76	73	26	-	6	1 978	13
Cedar Bluff town	514	360	10	27	17	2	-	-	98	-
Claypool Hill CDP	797	554	2	16	37	-	-	-	188	-
Raven CDP (part)	1 021	459	6	20	-	-	-	6	530	-
Warren County	13 299	10 724	650	662	224	450	71	14	487	17
Fork district	2 519	1 853	250	123	54	92	30	5	112	-
Front Royal town (part)	1 068	542	231	117	46	92	30	5	5	-
Happy Creek district	3 176	2 847	69	72	26	135	9	-	18	-
Front Royal town (part)	1 672	1 349	69	72	26	135	9	-	12	-
North River district	2 180	1 611	170	118	28	28	23	-	202	-
Front Royal town (part)	1 224	834	170	118	28	28	17	-	29	-
Shenandoah district	2 877	2 482	59	148	74	30	-	9	58	17
Front Royal town (part)	903	592	46	135	74	30	-	9	12	5
South River district	2 547	1 931	102	201	42	165	9	-	97	-
Front Royal town (part)	881	397	75	190	42	159	9	-	9	-
Washington County	22 985	16 073	360	1 097	606	316	218	7	4 246	62
Harrison district	3 568	2 235	185	438	266	114	39	-	291	-
Abingdon town (part)	2 333	1 324	185	396	220	104	39	-	65	-
Emory-Meadow View CDP (part)	26	26	-	-	-	-	-	-	-	-
Jefferson district	3 015	2 179	36	14	-	8	-	-	765	13
Emory-Meadow View CDP (part)	15	15	-	-	-	-	-	-	-	-
Saltville town (part)	110	89	5	-	-	-	-	-	16	-
Madison district	4 067	2 863	73	279	165	75	73	7	532	-
Abingdon town (part)	1 546	956	25	204	145	56	73	7	80	-
Monroe district	2 974	2 216	21	139	57	45	-	-	496	-
Emory-Meadow View CDP (part)	772	593	-	54	-	16	-	-	109	-
Glade Spring town	614	536	10	17	9	3	-	-	39	-
Taylor district	3 477	2 297	19	63	18	41	90	-	940	9
Damascus town	561	353	2	30	6	4	90	-	76	-
Tyler district	2 917	2 080	9	48	-	-	-	-	740	40
Wilson district	2 967	2 203	17	116	100	33	16	-	482	-
Westmoreland County	9 286	7 847	108	194	74	45	8	5	990	15
Cople district	3 215	2 673	21	26	-	-	-	-	487	8
Montross district	1 522	1 280	13	49	2	2	-	5	171	-
Montross town	175	165	-	8	-	-	-	-	2	-
Washington district	4 549	3 894	74	119	72	43	8	-	332	7
Colonial Beach town	2 026	1 687	69	106	72	43	8	-	34	7
Wise County	17 792	10 898	144	594	474	168	71	106	5 281	56
District 1	4 355	2 625	54	151	132	11	36	10	1 329	7
Appalachia town	893	594	10	81	103	11	36	5	53	-
Pound town (part)	458	202	8	45	29	-	-	2	169	3
Wise town (part)	-	-	-	-	-	-	-	-	-	-
District 2	4 617	2 681	43	196	75	38	6	70	1 498	10
Coeburn town (part)	583	404	-	31	30	32	-	-	86	-

Table 17. **Units in Structure: 2000**—Con.

[Data based on a sample (except Tables 65-68). For information on confidentiality protection, coverage, sampling error, and nonsampling error, see Appendix G.
For location of definitions, see "How to Use This Census Report"]

State County County Subdivision Place	Total housing units	Units in structure								
		1 unit, detached	1 unit, attached	2 to 4 units	5 to 9 units	10 to 19 units	20 to 49 units	50 or more units	Mobile home	Boat, RV, van, etc.
Wise County—Con.										
District 2—Con.										
Pound town (part)	63	57	-	-	-	-	-	-	6	-
Wise town (part)	1 561	848	25	161	45	6	6	70	400	-
District 3	4 478	3 052	21	137	162	64	7	18	1 011	6
Big Stone Gap town	2 170	1 496	14	95	115	64	7	18	355	6
District 4	4 342	2 540	26	110	105	55	22	8	1 443	33
Coeburn town (part)	335	212	-	13	-	5	-	-	101	4
St. Paul town (part)	431	231	-	46	79	46	22	2	5	-
Wise town (part)	11	-	-	-	6	-	-	-	5	-
Wythe County	12 744	8 490	161	611	230	170	22	18	3 001	41
Black Lick district	2 375	1 567	20	86	2	3	-	2	654	41
Rural Retreat town	611	488	-	77	2	3	-	2	39	-
Wytheville town (part)	18	18	-	-	-	-	-	-	-	-
East Wytheville district	2 001	1 359	47	218	165	88	-	8	116	-
Wytheville town (part)	1 783	1 208	47	208	165	88	-	8	59	-
Fort Chiswell district	2 292	1 342	34	64	10	-	-	-	842	-
Fort Chiswell CDP	467	205	34	60	-	-	-	-	168	-
Max Meadows CDP	232	134	-	-	10	-	-	-	88	-
Wytheville town (part)	60	60	-	-	-	-	-	-	-	-
Lead Mines district	2 058	1 450	-	19	-	-	-	-	589	-
Speedwell district	2 125	1 474	9	30	-	-	-	-	612	-
Wytheville town (part)	105	96	-	9	-	-	-	-	-	-
West Wytheville district	1 893	1 298	51	194	53	79	22	8	188	-
Wytheville town (part)	1 732	1 171	51	194	53	79	22	8	154	-
York County	20 701	14 719	3 128	701	1 090	438	115	67	443	-
District 1	3 682	3 213	170	30	61	102	38	14	54	-
Yorktown CDP	127	74	6	7	-	-	32	-	8	-
District 2	5 006	2 974	1 302	204	298	129	-	18	81	-
District 3	4 116	3 177	753	44	14	5	-	-	123	-
District 4	3 677	2 891	196	105	77	202	77	25	104	-
District 5	4 220	2 464	707	318	640	-	-	10	81	-
Alexandria city	64 251	9 533	13 571	2 693	6 461	8 455	3 746	19 659	109	24
Bedford city	2 702	1 833	63	373	67	302	17	15	32	-
Bristol city	8 469	5 686	358	753	694	289	68	373	248	-
Buena Vista city	2 716	2 174	39	188	7	87	47	38	136	-
Charlottesville city	17 591	8 375	1 232	3 318	1 566	1 266	879	811	144	-
Chesapeake city	72 672	50 659	7 750	4 819	3 701	1 938	590	1 175	2 040	-
Clifton Forge city	2 069	1 564	12	187	29	51	30	190	6	-
Colonial Heights city	7 340	5 775	160	467	393	263	100	130	52	-
Covington city	3 195	2 643	66	241	29	17	36	7	156	-
Danville city	23 108	16 113	387	2 283	1 220	1 120	347	633	1 005	-
Emporia city	2 412	1 842	61	190	72	46	37	62	102	-
Fairfax city	8 204	4 448	1 471	116	456	1 122	280	293	10	8
Falls Church city	4 725	2 167	743	126	133	208	68	1 275	5	-
Franklin city	3 767	2 289	121	848	337	79	22	60	11	-
Fredericksburg city	8 888	3 705	661	815	937	1 856	331	531	52	-
Galax city	3 217	2 121	53	285	139	202	48	10	359	-
Hampton city	57 311	36 739	4 189	4 020	4 503	3 929	1 463	1 465	1 003	-
Harrisonburg city	13 689	5 203	1 679	2 287	1 654	2 006	195	353	303	9
Hopewell city	9 749	6 746	424	1 011	548	407	193	201	213	6
Lexington city	2 376	1 603	69	302	163	30	70	116	23	-
Lynchburg city	27 640	17 486	1 304	3 171	1 569	1 782	444	1 302	582	-
Manassas city	12 114	5 197	4 029	311	746	1 454	125	67	173	12
Manassas Park city	3 365	2 203	1 111	18	7	12	-	-	7	7
Martinsville city	7 249	5 294	97	926	413	143	210	147	19	-
Newport News city	74 117	37 603	5 852	7 027	9 522	6 059	2 791	3 102	2 134	27
Norfolk city	94 416	45 263	6 349	16 015	10 976	6 712	3 504	4 756	802	39
Norton city	1 946	1 002	34	175	172	65	42	81	375	-
Petersburg city	15 955	9 735	1 037	2 713	730	362	183	798	387	10
Poquoson city	4 300	3 578	209	76	50	131	12	12	232	-
Portsmouth city	41 605	26 090	3 482	4 747	4 084	1 221	586	1 192	165	38
Radford city	6 137	2 962	153	490	708	1 236	340	76	172	-
Richmond city	92 282	44 935	7 771	13 582	9 240	5 689	3 117	7 258	676	14
Roanoke city	45 257	27 849	1 100	6 307	2 840	4 455	1 156	1 230	313	7
Salem city	10 403	7 133	321	679	493	1 054	230	93	391	9
Staunton city	10 427	7 509	167	1 168	777	356	150	259	31	10
Suffolk city	24 704	19 352	983	1 761	864	265	79	325	1 069	6
Virginia Beach city	162 277	91 655	29 236	12 056	12 728	6 091	2 630	5 461	2 316	104
Waynesboro city	8 863	6 064	201	1 181	387	463	150	192	213	12
Williamsburg city	3 880	1 892	319	517	388	491	142	75	56	-
Winchester city	10 587	5 898	999	1 263	958	1 015	258	132	64	-

Table 18. **Units in Structure: 2000**

[Data based on a sample (except Tables 65-68). For information on confidentiality protection, coverage, sampling error, and nonsampling error, see Appendix G.
For location of definitions, see "How to Use This Census Report"]

State County Place	Total housing units	Units in structure								
		1 unit, detached	1 unit, attached	2 to 4 units	5 to 9 units	10 to 19 units	20 to 49 units	50 or more units	Mobile home	Boat, RV, van, etc.
The State	**2 904 192**	**1 810 353**	**279 789**	**154 262**	**146 458**	**152 821**	**49 068**	**122 813**	**185 282**	**3 346**
COUNTY										
Accomack County	19 550	13 728	493	434	177	65	43	2	4 512	96
Albemarle County	33 720	21 225	3 533	1 368	1 488	2 628	694	1 016	1 742	26
Alleghany County	5 812	4 729	32	43	30	107	-	8	832	31
Amelia County	4 609	3 382	35	47	39	-	-	-	1 094	12
Amherst County	12 958	10 076	183	590	140	179	35	17	1 691	47
Appomattox County	5 828	4 245	45	128	35	65	-	4	1 306	-
Arlington County	90 426	27 668	9 214	5 485	6 999	7 375	3 372	30 212	93	8
Augusta County	26 738	21 425	332	451	444	348	27	78	3 599	34
Bath County	2 896	2 492	33	87	22	-	-	-	253	9
Bedford County	26 841	19 960	666	442	491	60	115	-	5 041	66
Bland County	3 161	2 165	43	44	8	-	-	-	857	44
Botetourt County	12 571	10 814	148	267	109	30	3	7	1 180	13
Brunswick County	7 541	5 174	79	143	72	4	12	4	2 036	17
Buchanan County	11 887	7 051	73	142	83	37	4	2	4 448	47
Buckingham County	6 290	4 193	32	97	74	16	20	16	1 775	67
Campbell County	22 088	14 640	444	1 311	700	35	10	24	4 906	18
Caroline County	8 889	7 439	94	156	42	42	2	-	1 088	26
Carroll County	14 680	10 687	68	249	163	56	40	-	3 412	5
Charles City County	2 895	2 264	7	27	18	7	4	-	568	-
Charlotte County	5 734	4 123	38	65	62	10	26	8	1 372	30
Chesterfield County	97 707	79 931	3 595	2 308	3 601	3 893	703	1 079	2 586	11
Clarke County	5 388	4 679	223	157	86	48	56	62	72	5
Craig County	2 554	1 829	14	25	31	26	9	-	599	21
Culpeper County	12 871	10 184	494	614	435	578	116	29	421	-
Cumberland County	4 085	3 092	61	68	27	-	19	-	786	32
Dickenson County	7 684	4 732	79	55	87	64	35	7	2 618	7
Dinwiddie County	9 707	7 725	118	105	44	144	27	14	1 524	6
Essex County	4 926	3 747	74	125	81	44	34	58	763	-
Fairfax County	359 411	180 853	82 592	6 575	18 665	33 968	9 629	24 926	2 191	12
Fauquier County	21 046	17 916	1 240	660	164	383	78	126	448	31
Floyd County	6 763	5 154	49	63	29	14	40	8	1 370	36
Fluvanna County	8 018	7 306	97	70	43	18	-	-	446	38
Franklin County	22 717	15 666	279	633	529	370	11	110	5 049	70
Frederick County	23 319	17 560	1 983	365	341	560	36	142	2 318	14
Giles County	7 732	5 893	46	234	136	99	69	5	1 236	14
Gloucester County	14 494	10 997	228	555	307	103	84	27	2 193	-
Goochland County	6 555	5 977	32	72	-	7	-	-	467	-
Grayson County	9 123	6 538	44	161	84	18	38	-	1 961	279
Greene County	5 986	5 011	27	159	56	22	13	9	676	13
Greensville County	3 765	2 734	6	25	9	23	-	-	968	-
Halifax County	16 953	12 525	126	450	205	88	162	27	3 360	10
Hanover County	32 196	28 476	355	422	587	1 150	85	250	854	17
Henrico County	112 570	72 822	8 224	6 464	9 204	9 060	2 437	3 820	529	10
Henry County	25 921	17 828	202	860	470	500	253	38	5 744	26
Highland County	1 822	1 514	6	43	11	-	-	-	236	12
Isle of Wight County	12 066	8 940	312	277	170	142	13	76	2 136	-
James City County	20 772	13 899	2 536	758	784	694	166	512	1 413	10
King and Queen County	3 010	2 298	25	18	-	-	-	-	666	3
King George County	6 820	5 040	256	289	235	91	18	7	869	15
King William County	5 189	4 689	39	90	64	15	-	-	283	9
Lancaster County	6 498	5 573	127	103	24	28	45	5	580	13
Lee County	11 086	7 886	58	226	63	66	106	11	2 615	55
Loudoun County	62 160	35 639	17 153	775	2 069	4 134	948	1 152	261	29
Louisa County	11 855	9 685	80	218	97	65	23	83	1 576	28
Lunenburg County	5 736	4 355	17	37	48	20	43	5	1 211	-
Madison County	5 239	4 697	71	87	54	9	-	-	319	2
Mathews County	5 333	4 616	28	72	31	18	13	11	532	12
Mecklenburg County	17 403	11 620	139	362	309	92	34	33	4 260	554
Middlesex County	6 362	5 097	136	113	45	-	5	-	954	12
Montgomery County	32 527	16 113	2 034	2 279	1 945	4 910	490	468	4 281	7
Nelson County	8 554	6 196	430	148	224	357	257	14	920	8
New Kent County	5 203	4 771	49	26	-	-	6	-	351	-
Northampton County	6 547	5 116	172	195	93	45	26	9	889	2
Northumberland County	8 057	6 905	89	58	21	10	-	-	941	33
Nottoway County	6 373	4 888	42	253	106	48	35	-	989	12
Orange County	11 354	9 396	190	361	193	130	24	72	981	7
Page County	10 557	8 294	140	411	277	62	17	-	1 296	60
Patrick County	9 823	6 773	112	174	134	25	44	4	2 550	7
Pittsylvania County	28 011	19 526	181	446	153	152	249	20	7 072	212
Powhatan County	7 509	7 074	51	108	6	32	-	8	221	9
Prince Edward County	7 527	4 945	133	467	109	154	38	15	1 629	37
Prince George County	10 726	7 694	723	601	253	130	34	109	1 175	7
Prince William County	98 052	52 826	26 288	1 900	3 563	8 894	1 073	1 702	1 726	80
Pulaski County	16 325	11 809	349	793	583	549	108	67	1 980	87
Rappahannock County	3 303	3 051	62	86	-	-	-	-	95	9
Richmond County	3 512	2 797	24	144	22	-	4	56	449	16
Roanoke County	36 121	27 521	1 482	1 201	1 125	2 529	565	936	745	17
Rockbridge County	9 550	7 545	80	164	175	132	40	-	1 400	14
Rockingham County	27 328	20 808	762	1 005	785	184	321	105	3 308	50
Russell County	13 191	8 570	86	253	233	65	32	12	3 940	-
Scott County	11 355	8 158	56	201	80	66	89	24	2 681	-
Shenandoah County	16 709	13 208	651	813	419	454	134	181	833	16
Smyth County	15 111	10 604	83	576	275	246	59	25	3 178	65
Southampton County	7 058	5 508	47	190	101	-	12	9	1 184	7
Spotsylvania County	33 329	26 345	2 411	377	339	651	131	596	2 459	20
Stafford County	31 405	23 935	3 536	588	767	880	152	90	1 441	16
Surry County	3 294	2 353	21	44	56	30	10	12	768	-
Sussex County	4 653	3 186	35	128	100	13	23	52	1 116	-

Table 18. **Units in Structure: 2000**—Con.

[Data based on a sample (except Tables 65-68). For information on confidentiality protection, coverage, sampling error, and nonsampling error, see Appendix G.
For location of definitions, see "How to Use This Census Report"]

State County Place	Total housing units	Units in structure								
		1 unit, detached	1 unit, attached	2 to 4 units	5 to 9 units	10 to 19 units	20 to 49 units	50 or more units	Mobile home	Boat, RV, van, etc.
COUNTY—Con.										
Tazewell County	20 390	13 566	293	639	441	139	119	25	5 155	13
Warren County	13 299	10 724	650	662	224	450	71	14	487	17
Washington County	22 985	16 073	360	1 097	606	316	218	7	4 246	62
Westmoreland County	9 286	7 847	108	194	74	45	8	5	990	15
Wise County	17 792	10 898	144	594	474	168	71	106	5 281	56
Wythe County	12 744	8 490	161	611	230	170	22	18	3 001	41
York County	20 701	14 719	3 128	701	1 090	438	115	67	443	-
Alexandria city	64 251	9 533	13 571	2 693	6 461	8 455	3 746	19 659	109	24
Bedford city	2 702	1 833	63	373	67	302	17	15	32	-
Bristol city	8 469	5 686	358	753	694	289	68	373	248	-
Buena Vista city	2 716	2 174	39	188	7	87	47	38	136	-
Charlottesville city	17 591	8 375	1 232	3 318	1 566	1 266	879	811	144	-
Chesapeake city	72 672	50 659	7 750	4 819	3 701	1 938	590	1 175	2 040	-
Clifton Forge city	2 069	1 564	12	187	29	51	30	190	6	-
Colonial Heights city	7 340	5 775	160	467	393	263	100	130	52	-
Covington city	3 195	2 643	66	241	29	17	36	7	156	-
Danville city	23 108	16 113	387	2 283	1 220	1 120	347	633	1 005	-
Emporia city	2 412	1 842	61	190	72	46	37	62	102	-
Fairfax city	8 204	4 448	1 471	116	456	1 122	280	293	10	8
Falls Church city	4 725	2 167	743	126	133	208	68	1 275	5	-
Franklin city	3 767	2 289	121	848	337	79	22	60	11	-
Fredericksburg city	8 888	3 705	661	815	937	1 856	331	531	52	-
Galax city	3 217	2 121	53	285	139	202	48	10	359	-
Hampton city	57 311	36 739	4 189	4 020	4 503	3 929	1 463	1 465	1 003	-
Harrisonburg city	13 689	5 203	1 679	2 287	1 654	2 006	195	353	303	9
Hopewell city	9 749	6 746	424	1 011	548	407	193	201	213	6
Lexington city	2 376	1 603	69	302	163	30	70	116	23	-
Lynchburg city	27 640	17 486	1 304	3 171	1 569	1 782	444	1 302	582	-
Manassas city	12 114	5 197	4 029	311	746	1 454	125	67	173	12
Manassas Park city	3 365	2 203	1 111	18	7	12	-	-	7	7
Martinsville city	7 249	5 294	97	926	413	143	210	147	19	-
Newport News city	74 117	37 603	5 852	7 027	9 522	6 059	2 791	3 102	2 134	27
Norfolk city	94 416	45 263	6 349	16 015	10 976	6 712	3 504	4 756	802	39
Norton city	1 946	1 002	34	175	172	65	42	81	375	-
Petersburg city	15 955	9 735	1 037	2 713	730	362	183	798	387	10
Poquoson city	4 300	3 578	209	76	50	131	12	12	232	-
Portsmouth city	41 605	26 090	3 482	4 747	4 084	1 221	586	1 192	165	38
Radford city	6 137	2 962	153	490	708	1 236	340	76	172	-
Richmond city	92 282	44 935	7 771	13 582	9 240	5 689	3 117	7 258	676	14
Roanoke city	45 257	27 849	1 100	6 307	2 840	4 455	1 156	1 230	313	7
Salem city	10 403	7 133	321	679	493	1 054	230	93	391	9
Staunton city	10 427	7 509	167	1 168	777	356	150	259	31	10
Suffolk city	24 704	19 352	983	1 761	864	265	79	325	1 069	6
Virginia Beach city	162 277	91 655	29 236	12 056	12 728	6 091	2 630	5 461	2 316	104
Waynesboro city	8 863	6 064	201	1 181	387	463	150	192	213	12
Williamsburg city	3 880	1 892	319	517	388	491	142	75	56	-
Winchester city	10 587	5 898	999	1 263	958	1 015	258	132	64	-
PLACE										
Abingdon town, Washington County	3 879	2 280	210	600	365	160	112	7	145	-
Accomac town, Accomack County	234	197	5	6	16	-	-	-	10	-
Adwolf CDP, Smyth County	602	496	-	31	-	-	-	-	75	-
Alberta town, Brunswick County	149	123	1	5	-	-	-	-	20	-
Alexandria city	64 251	9 533	13 571	2 693	6 461	8 455	3 746	19 659	109	24
Altavista town, Campbell County	1 651	1 249	17	123	161	17	-	-	84	-
Amherst town, Amherst County	1 003	706	36	186	12	8	24	3	28	-
Annandale CDP, Fairfax County	20 210	10 358	3 099	229	1 194	3 640	642	1 016	26	6
Appalachia town, Wise County	893	594	10	81	103	11	36	5	53	-
Appomattox town, Appomattox County	778	584	3	66	18	34	-	4	69	-
Aquia Harbour CDP, Stafford County	2 660	2 452	45	-	34	59	-	8	62	-
Arlington CDP, Arlington County	90 426	27 668	9 214	5 485	6 999	7 375	3 372	30 212	93	8
Ashland town, Hanover County	2 445	1 373	146	117	251	50	56	157	295	-
Atkins CDP, Smyth County	545	230	7	33	6	-	-	-	269	-
Bailey's Crossroads CDP, Fairfax County	8 755	1 180	606	473	773	1 325	280	4 105	13	-
Bassett CDP, Henry County	594	424	19	49	-	-	-	-	102	-
Basye-Bryce Mountain CDP, Shenandoah County	1 157	870	64	98	19	25	69	-	12	-
Bedford city	2 702	1 833	63	373	67	302	17	15	32	-
Belle Haven town	257	219	8	24	-	2	-	-	4	-
Accomack County (part)	221	188	8	19	-	2	-	-	4	-
Northampton County (part)	36	31	-	5	-	-	-	-	-	-
Belle Haven CDP, Fairfax County	3 220	1 375	252	348	412	205	83	453	92	-
Bellwood CDP, Chesterfield County	2 513	1 494	114	244	107	23	20	8	503	-
Bensley CDP, Chesterfield County	2 357	1 151	50	389	261	240	116	91	59	-
Berryville town, Clarke County	1 320	823	181	96	75	39	51	55	-	-
Big Stone Gap town, Wise County	2 170	1 496	14	95	115	64	7	18	355	6
Blacksburg town, Montgomery County	13 635	3 965	1 166	1 200	1 608	4 596	316	262	522	-
Blackstone town, Nottoway County	1 569	1 229	20	119	48	44	8	-	90	11
Bloxom town, Accomack County	180	138	4	6	-	-	-	-	32	-
Bluefield town, Tazewell County	2 379	1 919	77	109	72	33	40	-	129	-
Blue Ridge CDP, Botetourt County	1 274	1 169	-	32	-	-	-	-	73	-
Bon Air CDP, Chesterfield County	6 490	5 139	332	105	340	109	50	179	236	-
Boones Mill town, Franklin County	132	91	3	18	9	-	-	3	8	-
Bowling Green town, Caroline County	420	281	35	82	7	11	2	-	2	-
Boyce town, Clarke County	163	148	2	11	-	-	-	-	2	-
Boydton town, Mecklenburg County	167	158	-	3	-	-	-	-	6	-
Boykins town, Southampton County	289	253	2	24	7	-	-	-	3	-
Branchville town, Southampton County	65	51	-	-	-	-	-	-	14	-

Table 18. **Units in Structure: 2000**—Con.

[Data based on a sample (except Tables 65-68). For information on confidentiality protection, coverage, sampling error, and nonsampling error, see Appendix G.
For location of definitions, see "How to Use This Census Report"]

State County Place	Total housing units	Units in structure								
		1 unit, detached	1 unit, attached	2 to 4 units	5 to 9 units	10 to 19 units	20 to 49 units	50 or more units	Mobile home	Boat, RV, van, etc.
PLACE—Con.										
Bridgewater town, Rockingham County	1 847	1 203	129	266	113	47	76	-	13	-
Bristol city	8 469	5 686	358	753	694	289	68	373	248	-
Broadway town, Rockingham County	972	613	63	127	123	4	18	-	24	-
Brodnax town	154	135	-	-	-	-	-	-	19	-
Brunswick County (part)	129	115	-	-	-	-	-	-	14	-
Mecklenburg County (part)	25	20	-	-	-	-	-	-	5	-
Brookneal town, Campbell County	576	418	2	69	12	9	6	-	60	-
Buchanan town, Botetourt County	586	443	-	54	11	-	3	-	75	-
Buena Vista city	2 716	2 174	39	188	7	87	47	38	136	-
Bull Run CDP, Prince William County	4 987	83	1 698	247	605	1 803	263	276	12	-
Burke CDP, Fairfax County	19 398	10 798	7 277	169	226	650	63	209	6	-
Burkeville town, Nottoway County	253	203	3	2	-	4	-	-	41	-
Cana CDP, Carroll County	610	435	-	9	-	-	-	-	166	-
Cape Charles town, Northampton County	736	487	87	76	36	17	19	4	10	-
Capron town, Southampton County	79	72	-	2	3	-	-	-	2	-
Castlewood CDP, Russell County	915	676	-	18	16	-	-	-	205	-
Cave Spring CDP, Roanoke County	11 574	7 348	700	320	785	1 772	287	362	-	-
Cedar Bluff town, Tazewell County	514	360	10	27	17	2	-	-	98	-
Centreville CDP, Fairfax County	18 154	4 438	9 302	254	673	2 333	549	576	29	-
Chamberlayne CDP, Henrico County	1 918	1 899	6	13	-	-	-	-	-	-
Chantilly CDP, Fairfax County	15 178	7 428	4 023	349	1 002	1 472	527	367	10	-
Charlotte Court House town, Charlotte County	179	156	5	-	-	-	-	-	18	-
Charlottesville city	17 591	8 375	1 232	3 318	1 566	1 266	879	811	144	-
Chase City town, Mecklenburg County	1 232	982	14	53	32	21	17	8	105	-
Chatham town, Pittsylvania County	612	508	7	23	5	32	29	-	8	-
Chatmoss CDP, Henry County	691	651	-	-	-	-	-	-	40	-
Cheriton town, Northampton County	240	223	4	3	-	-	-	-	10	-
Chesapeake city	72 672	50 659	7 750	4 819	3 701	1 938	590	1 175	2 040	-
Chester CDP, Chesterfield County	6 941	4 948	123	307	240	312	13	76	916	6
Chesterfield Court House CDP, Chesterfield County	1 169	753	151	41	94	109	-	21	-	-
Chilhowie town, Smyth County	794	531	4	59	53	13	5	-	129	-
Chincoteague town, Accomack County	3 970	2 487	302	99	56	22	13	-	933	58
Christiansburg town, Montgomery County	7 408	4 709	647	701	316	225	27	42	741	-
Claremont town, Surry County	248	205	-	-	-	-	-	-	43	-
Clarksville town	734	545	15	35	71	19	2	13	34	-
Halifax County (part)	-	-	-	-	-	-	-	-	-	-
Mecklenburg County (part)	734	545	15	35	71	19	2	13	34	-
Claypool Hill CDP, Tazewell County	797	554	2	16	37	-	-	-	188	-
Cleveland town, Russell County	116	85	-	20	-	-	-	-	11	-
Clifton town, Fairfax County	67	67	-	-	-	-	-	-	-	-
Clifton Forge city	2 069	1 564	12	187	29	51	30	190	6	-
Clinchco town, Dickenson County	236	185	16	2	-	-	-	-	33	-
Clinchport town, Scott County	37	26	-	-	-	-	-	-	11	-
Clintwood town, Dickenson County	761	424	4	22	36	10	17	2	246	-
Cloverdale CDP, Botetourt County	1 154	852	79	63	35	14	-	-	111	-
Coeburn town, Wise County	918	616	-	44	30	37	-	-	187	4
Collinsville CDP, Henry County	3 797	2 213	46	197	179	373	76	19	694	-
Colonial Beach town, Westmoreland County	2 026	1 687	69	106	72	43	8	-	34	7
Colonial Heights city	7 340	5 775	160	467	393	263	100	130	52	-
Columbia town, Fluvanna County	23	21	-	-	2	-	-	-	-	-
Courtland town, Southampton County	497	342	8	53	76	-	7	9	2	-
Covington city	3 195	2 643	66	241	29	17	36	7	156	-
Craigsville town, Augusta County	457	325	6	4	2	36	7	4	73	-
Crewe town, Nottoway County	1 074	902	-	89	51	-	27	-	5	-
Crimora CDP, Augusta County	782	314	-	-	-	-	-	-	468	-
Crozet CDP, Albemarle County	1 009	819	14	41	-	-	-	-	135	-
Culpeper town, Culpeper County	4 077	2 078	435	552	357	447	116	29	63	-
Dahlgren CDP, King George County	502	296	44	48	94	-	-	7	13	-
Dale City CDP, Prince William County	18 153	12 220	4 174	112	113	1 118	122	255	39	-
Daleville CDP, Botetourt County	549	533	8	-	-	-	-	-	8	-
Damascus town, Washington County	561	353	2	30	6	4	90	-	76	-
Danville city	23 108	16 113	387	2 283	1 220	1 120	347	633	1 005	-
Dayton town, Rockingham County	570	393	15	69	46	32	-	-	13	2
Dendron town, Surry County	132	110	-	-	-	-	-	-	22	-
Dillwyn town, Buckingham County	200	119	-	13	36	3	-	2	27	-
Dooms CDP, Augusta County	565	477	7	9	-	-	-	-	72	-
Drakes Branch town, Charlotte County	245	167	9	3	-	-	24	6	36	-
Dryden CDP, Lee County	517	307	-	6	-	-	-	-	204	-
Dublin town, Pulaski County	970	507	33	142	87	109	47	31	14	-
Duffield town, Scott County	35	29	-	-	-	-	-	-	6	-
Dumbarton CDP, Henrico County	3 812	1 024	272	310	1 065	763	178	184	16	-
Dumfries town, Prince William County	1 703	517	810	49	11	40	28	-	242	6
Dungannon town, Scott County	145	84	-	4	2	8	-	-	47	-
Dunn Loring CDP, Fairfax County	2 733	2 063	522	4	66	18	-	60	-	-
East Highland Park CDP, Henrico County	5 226	4 082	175	338	239	220	51	107	14	-
Eastville town, Northampton County	76	70	2	4	-	-	-	-	-	-
Edinburg town, Shenandoah County	423	263	2	63	29	51	5	3	7	-
Elkton town, Rockingham County	884	594	30	89	102	33	29	-	7	-
Elliston-Lafayette CDP, Montgomery County	560	294	5	13	-	-	-	-	248	-
Emory-Meadow View CDP, Washington County	813	634	-	54	-	16	-	-	109	-
Emporia city	2 412	1 842	61	190	72	46	37	62	102	-
Ettrick CDP, Chesterfield County	1 697	1 390	48	125	61	51	-	14	8	-
Ewing CDP, Lee County	213	193	-	8	-	-	-	-	12	-
Exmore town, Northampton County	521	453	4	33	-	2	-	-	29	-
Fairfax city	8 204	4 448	1 471	116	456	1 122	280	293	10	8
Fairlawn CDP, Pulaski County	1 071	786	53	39	62	22	-	-	109	-

Table 18. **Units in Structure: 2000**—Con.

[Data based on a sample (except Tables 65-68). For information on confidentiality protection, coverage, sampling error, and nonsampling error, see Appendix G.
For location of definitions, see "How to Use This Census Report"]

State County Place	Total housing units	Units in structure								
		1 unit, detached	1 unit, attached	2 to 4 units	5 to 9 units	10 to 19 units	20 to 49 units	50 or more units	Mobile home	Boat, RV, van, etc.
PLACE—Con.										
Fairview Beach CDP, King George County	230	176	-	14	-	-	-	-	32	8
Falls Church city	4 725	2 167	743	126	133	208	68	1 275	5	-
Falmouth CDP, Stafford County	1 401	1 076	223	48	33	8	-	-	13	-
Fancy Gap CDP, Carroll County	159	135	-	-	-	-	-	-	24	-
Farmville town	2 286	1 360	88	400	136	105	57	15	125	-
Cumberland County (part)	262	160	6	50	27	-	19	-	-	-
Prince Edward County (part)	2 024	1 200	82	350	109	105	38	15	125	-
Ferrum CDP, Franklin County	310	212	-	30	31	-	-	-	37	-
Fieldale CDP, Henry County	494	473	-	5	11	5	-	-	-	-
Fincastle town, Botetourt County	140	108	1	11	8	-	-	-	12	-
Fishersville CDP, Augusta County	1 942	1 681	80	25	46	40	-	-	70	-
Floyd town, Floyd County	257	169	2	28	15	12	10	-	21	-
Forest CDP, Bedford County	3 286	2 155	479	127	384	50	8	-	83	-
Fort Belvoir CDP, Fairfax County	2 058	184	1 002	580	103	175	8	6	-	-
Fort Chiswell CDP, Wythe County	467	205	34	60	-	-	-	-	168	-
Fort Hunt CDP, Fairfax County	5 017	4 985	22	5	-	-	-	5	-	-
Fort Lee CDP, Prince George County	1 444	181	540	406	176	22	-	109	10	-
Franconia CDP, Fairfax County	13 571	3 108	6 542	354	809	2 109	343	306	-	-
Franklin city	3 767	2 289	121	848	337	79	22	60	11	-
Fredericksburg city	8 888	3 705	661	815	937	1 856	331	531	52	-
Fries town, Grayson County	331	298	-	4	-	-	26	-	3	-
Front Royal town, Warren County	5 748	3 714	591	632	216	444	65	14	67	5
Gainesville CDP, Prince William County	1 813	1 012	552	25	19	-	-	-	186	19
Galax city	3 217	2 121	53	285	139	202	48	10	359	-
Gate City town, Scott County	1 103	821	-	81	5	21	66	15	94	-
Glade Spring town, Washington County	614	536	10	17	9	3	-	-	39	-
Glasgow town, Rockbridge County	492	376	8	12	-	-	31	-	65	-
Glen Allen CDP, Henrico County	5 290	3 627	613	33	107	683	143	77	7	-
Glen Lyn town, Giles County	57	44	2	3	-	8	-	-	-	-
Gloucester Courthouse CDP, Gloucester County	922	710	20	64	69	28	10	-	21	-
Gloucester Point CDP, Gloucester County	4 051	2 668	165	294	238	75	74	27	510	-
Gordonsville town	693	455	15	89	34	60	10	-	30	-
Louisa County (part)	4	1	-	-	-	-	-	-	3	-
Orange County (part)	689	454	15	89	34	60	10	-	27	-
Goshen town, Rockbridge County	213	145	-	2	6	-	-	-	60	-
Great Falls CDP, Fairfax County	2 827	2 809	18	-	-	-	-	-	-	-
Greenville CDP, Augusta County	253	201	-	8	-	-	-	-	44	-
Gretna town, Pittsylvania County	649	433	11	58	46	8	51	12	30	-
Grottoes town	861	698	8	57	58	8	32	-	-	-
Augusta County (part)	-	-	-	-	-	-	-	-	-	-
Rockingham County (part)	861	698	8	57	58	8	32	-	-	-
Groveton CDP, Fairfax County	8 260	3 805	1 693	124	706	1 261	275	389	7	-
Grundy town, Buchanan County	515	359	7	45	45	31	4	2	19	3
Halifax town, Halifax County	613	518	13	24	11	2	-	4	41	-
Hallwood town, Accomack County	120	91	-	4	-	2	-	-	23	-
Hamilton town, Loudoun County	226	157	43	13	5	2	-	-	6	-
Hampden Sydney CDP, Prince Edward County	165	119	-	5	-	-	-	-	41	-
Hampton city	57 311	36 739	4 189	4 020	4 503	3 929	1 463	1 465	1 003	-
Harrisonburg city	13 689	5 203	1 679	2 287	1 654	2 006	195	353	303	9
Haymarket town, Prince William County	367	207	129	18	10	-	-	-	3	-
Haysi town, Dickenson County	98	80	2	2	-	-	-	-	14	-
Herndon town, Fairfax County	7 191	2 934	1 858	91	415	1 075	434	357	27	-
Highland Springs CDP, Henrico County	6 091	4 239	674	266	683	79	60	90	-	-
Hillsboro town, Loudoun County	38	38	-	-	-	-	-	-	-	-
Hillsville town, Carroll County	1 343	828	26	131	121	56	40	-	141	-
Hollins CDP	5 963	4 178	418	178	176	382	248	253	119	11
Botetourt County (part)	89	79	-	-	-	-	-	-	10	-
Roanoke County (part)	5 874	4 099	418	178	176	382	248	253	109	11
Honaker town, Russell County	468	282	-	22	5	3	21	-	135	-
Hopewell city	9 749	6 746	424	1 011	548	407	193	201	213	6
Horse Pasture CDP, Henry County	1 024	752	19	33	-	-	-	-	220	-
Huntington CDP, Fairfax County	4 836	362	644	106	215	143	159	3 207	-	-
Hurt town, Pittsylvania County	587	497	6	19	6	-	-	-	59	-
Hybla Valley CDP, Fairfax County	6 548	1 982	762	95	624	1 822	88	256	919	-
Idylwood CDP, Fairfax County	6 739	1 933	1 131	150	482	1 276	283	1 477	7	-
Independence town, Grayson County	495	310	9	76	55	8	12	-	25	-
Iron Gate town, Alleghany County	199	173	-	11	-	-	-	-	15	-
Irvington town, Lancaster County	329	325	2	2	-	-	-	-	-	-
Ivor town, Southampton County	159	143	8	6	-	-	-	-	2	-
Jarratt town	305	273	-	8	10	-	2	-	12	-
Greensville County (part)	223	205	-	6	-	-	-	-	12	-
Sussex County (part)	82	68	-	2	10	-	2	-	-	-
Jefferson CDP, Fairfax County	10 229	6 102	1 119	236	1 055	1 194	157	340	26	-
Jolivue CDP, Augusta County	599	287	32	66	137	24	6	47	-	-
Jonesville town, Lee County	555	330	3	70	22	13	48	4	65	-
Keller town, Accomack County	87	65	5	8	-	-	-	-	9	-
Kenbridge town, Lunenburg County	582	476	6	21	17	15	-	-	47	-
Keokee CDP, Lee County	159	142	-	-	-	-	-	-	17	-
Keysville town, Charlotte County	397	272	7	41	49	3	2	2	21	-
Kilmarnock town	605	418	66	43	11	15	45	5	2	-
Lancaster County (part)	577	392	66	41	11	15	45	5	2	-
Northumberland County (part)	28	26	-	2	-	-	-	-	-	-

Table 18. **Units in Structure: 2000**—Con.

[Data based on a sample (except Tables 65-68). For information on confidentiality protection, coverage, sampling error, and nonsampling error, see Appendix G.
For location of definitions, see "How to Use This Census Report"]

State County Place	Total housing units	Units in structure: 1 unit, detached	1 unit, attached	2 to 4 units	5 to 9 units	10 to 19 units	20 to 49 units	50 or more units	Mobile home	Boat, RV, van, etc.
PLACE—Con.										
La Crosse town, Mecklenburg County	298	204	4	23	9	-	-	2	56	-
Lake Barcroft CDP, Fairfax County	3 683	2 482	92	37	89	117	192	674	-	-
Lake Monticello CDP, Fluvanna County	2 932	2 884	26	-	15	-	-	-	7	-
Lake Ridge CDP, Prince William County	11 290	4 137	5 278	201	534	678	100	315	35	12
Lakeside CDP, Henrico County	5 200	4 177	149	180	300	152	73	95	74	-
Laurel CDP, Henrico County	6 451	3 231	836	604	777	735	52	206	-	10
Laurel Park CDP, Henry County	363	215	8	12	19	15	33	7	54	-
Lawrenceville town, Brunswick County	450	364	6	55	10	2	7	2	4	-
Laymantown CDP, Botetourt County	764	750	7	-	-	-	-	-	7	-
Lebanon town, Russell County	1 541	935	7	117	202	57	11	12	200	-
Leesburg town, Loudoun County	10 672	4 767	2 755	192	930	1 409	209	322	88	-
Lexington city	2 376	1 603	69	302	163	30	70	116	23	-
Lincolnia CDP, Fairfax County	5 286	2 250	1 249	209	414	669	92	403	-	-
Linton Hall CDP, Prince William County	2 880	1 973	907	-	-	-	-	-	-	-
Loch Lomond CDP, Prince William County	1 048	1 032	16	-	-	-	-	-	-	-
Lorton CDP, Fairfax County	5 878	1 395	2 978	42	291	950	139	83	-	-
Louisa town, Louisa County	632	309	22	61	61	65	23	78	13	-
Lovettsville town, Loudoun County	338	260	64	6	8	-	-	-	-	-
Low Moor CDP, Alleghany County	154	117	-	-	-	-	-	-	37	-
Luray town, Page County	2 197	1 683	75	202	169	17	6	-	45	-
Lynchburg city	27 640	17 486	1 304	3 171	1 569	1 782	444	1 302	582	-
Lyndhurst CDP, Augusta County	610	536	-	13	-	-	-	-	61	-
McKenney town, Dinwiddie County	186	156	4	6	-	-	-	-	20	-
McLean CDP, Fairfax County	14 788	12 166	1 655	31	52	39	38	793	8	6
Madison town, Madison County	115	72	-	16	16	2	-	-	9	-
Madison Heights CDP, Amherst County	4 661	3 652	105	278	106	166	11	-	330	13
Manassas city	12 114	5 197	4 029	311	746	1 454	125	67	173	12
Manassas Park city	3 365	2 203	1 111	18	7	12	-	-	7	7
Mantua CDP, Fairfax County	2 723	1 767	276	65	68	190	43	314	-	-
Marion town, Smyth County	2 816	2 055	12	253	141	191	54	8	102	-
Martinsville city	7 249	5 294	97	926	413	143	210	147	19	-
Massanutten CDP, Rockingham County	1 073	772	23	17	61	10	153	-	37	-
Matoaca CDP, Chesterfield County	901	877	6	18	-	-	-	-	-	-
Max Meadows CDP, Wythe County	232	134	-	-	10	-	-	-	88	-
Mechanicsville CDP, Hanover County	11 918	10 394	108	167	303	825	9	64	48	-
Melfa town, Accomack County	210	187	2	16	-	-	-	-	5	-
Merrifield CDP, Fairfax County	4 537	781	1 694	34	179	1 009	235	592	13	-
Merrimac CDP, Montgomery County	952	176	55	15	8	89	147	153	309	-
Middleburg town, Loudoun County	372	245	60	46	18	3	-	-	-	-
Middletown town, Frederick County	434	356	11	13	29	23	-	-	2	-
Mineral town, Louisa County	198	192	-	2	-	-	-	-	4	-
Montclair CDP, Prince William County	5 204	3 486	1 658	10	23	8	-	-	9	10
Monterey town, Highland County	138	112	1	13	11	-	-	-	1	-
Montrose CDP, Henrico County	3 103	2 002	49	206	452	304	10	72	8	-
Montross town, Westmoreland County	175	165	-	8	-	-	-	-	2	-
Mount Crawford town, Rockingham County	109	81	7	3	18	-	-	-	-	-
Mount Jackson town, Shenandoah County	716	510	22	55	29	23	17	4	53	3
Mount Vernon CDP, Fairfax County	10 926	4 953	2 452	420	946	1 691	172	152	140	-
Narrows town, Giles County	970	856	6	45	25	-	11	5	22	-
Nassawadox town, Northampton County	222	172	13	16	-	-	-	-	21	-
New Castle town, Craig County	91	53	-	13	-	-	-	-	25	-
Newington CDP, Fairfax County	6 765	3 255	3 030	25	40	67	73	265	10	-
New Market town, Shenandoah County	799	457	70	114	88	10	43	-	17	-
Newport News city	74 117	37 603	5 852	7 027	9 522	6 059	2 791	3 102	2 134	27
Newsoms town, Southampton County	137	131	-	6	-	-	-	-	-	-
Nickelsville town, Scott County	207	126	-	4	5	-	-	-	72	-
Nokesville CDP, Prince William County	454	429	9	16	-	-	-	-	-	-
Norfolk city	94 416	45 263	6 349	16 015	10 976	6 712	3 504	4 756	802	39
North Shore CDP, Franklin County	1 910	1 071	102	101	206	83	9	25	313	-
North Springfield CDP, Fairfax County	3 295	2 916	10	21	64	266	5	5	8	-
Norton city	1 946	1 002	34	175	172	65	42	81	375	-
Oak Level CDP, Henry County	459	335	5	19	21	-	-	-	79	-
Oakton CDP, Fairfax County	11 400	4 579	3 171	251	682	1 687	469	556	5	-
Occoquan town	397	89	118	24	38	84	36	8	-	-
Fairfax County (part)	-	-	-	-	-	-	-	-	-	-
Prince William County (part)	397	89	118	24	38	84	36	8	-	-
Onancock town, Accomack County	725	568	2	46	40	29	30	2	8	-
Onley town, Accomack County	273	203	-	33	6	-	-	-	31	-
Orange town, Orange County	1 678	1 047	114	208	145	58	14	72	20	-
Painter town, Accomack County	114	103	-	3	-	-	-	-	8	-
Pamplin City town	89	69	-	5	-	-	-	-	15	-
Appomattox County (part)	81	66	-	5	-	-	-	-	10	-
Prince Edward County (part)	8	3	-	-	-	-	-	-	5	-
Parksley town, Accomack County	404	370	-	17	-	-	-	-	17	-
Patrick Springs CDP, Patrick County	920	617	7	29	-	-	-	-	267	-
Pearisburg town, Giles County	1 284	927	13	116	70	63	10	-	85	-
Pembroke town, Giles County	498	351	5	21	10	-	21	-	90	-
Penhook CDP, Franklin County	678	306	36	-	8	35	-	-	284	9
Pennington Gap town, Lee County	947	624	3	49	33	53	25	-	160	-
Petersburg city	15 955	9 735	1 037	2 713	730	362	183	798	387	10
Phenix town, Charlotte County	99	93	-	-	-	-	-	-	6	-
Pimmit Hills CDP, Fairfax County	2 285	1 805	70	7	8	166	17	184	28	-
Pocahontas town, Tazewell County	232	135	41	10	-	-	25	12	9	-
Poquoson city	4 300	3 578	209	76	50	131	12	12	232	-
Port Royal town, Caroline County	91	50	-	-	-	-	-	-	41	-
Portsmouth city	41 605	26 090	3 482	4 747	4 084	1 221	586	1 192	165	38
Pound town, Wise County	521	259	8	45	29	-	-	2	175	3

Table 18. **Units in Structure: 2000**—Con.

[Data based on a sample (except Tables 65-68). For information on confidentiality protection, coverage, sampling error, and nonsampling error, see Appendix G.
For location of definitions, see "How to Use This Census Report"]

State County Place	Total housing units	Units in structure								
		1 unit, detached	1 unit, attached	2 to 4 units	5 to 9 units	10 to 19 units	20 to 49 units	50 or more units	Mobile home	Boat, RV, van, etc.
PLACE—Con.										
Pulaski town, Pulaski County	4 547	3 029	154	396	290	374	61	30	205	8
Purcellville town, Loudoun County	1 288	888	252	61	87	-	-	-	-	-
Quantico town, Prince William County	351	93	4	133	74	24	15	8	-	-
Quantico Station CDP	1 655	253	696	264	361	18	4	-	52	7
Prince William County (part)	1 655	253	696	264	361	18	4	-	52	7
Stafford County (part)	-	-	-	-	-	-	-	-	-	-
Radford city	6 137	2 962	153	490	708	1 236	340	76	172	-
Raven CDP	1 234	529	6	28	-	-	-	6	665	-
Russell County (part)	213	70	-	8	-	-	-	-	135	-
Tazewell County (part)	1 021	459	6	20	-	-	-	6	530	-
Remington town, Fauquier County	272	135	49	45	15	28	-	-	-	-
Reston CDP, Fairfax County	24 184	6 712	8 369	544	3 559	2 572	1 129	1 259	40	-
Rich Creek town, Giles County	319	222	2	22	31	26	13	-	3	-
Richlands town, Tazewell County	2 136	1 265	18	127	78	14	12	-	622	-
Richmond city	92 282	44 935	7 771	13 582	9 240	5 689	3 117	7 258	676	14
Ridgeway town, Henry County	334	231	3	3	1	1	-	-	95	-
Roanoke city	45 257	27 849	1 100	6 307	2 840	4 455	1 156	1 230	313	7
Rocky Mount town, Franklin County	1 719	1 189	31	162	56	185	-	80	16	-
Rose Hill CDP, Fairfax County	5 751	3 827	1 317	56	104	242	121	84	-	-
Rose Hill CDP, Lee County	324	269	-	10	-	-	-	-	45	-
Round Hill town, Loudoun County	175	159	-	3	13	-	-	-	-	-
Rural Retreat town, Wythe County	611	488	-	77	2	3	-	2	39	-
Rushmere CDP, Isle of Wight County	492	381	8	19	-	-	-	-	84	-
Rustburg CDP, Campbell County	567	377	17	20	-	-	-	-	153	-
St. Charles town, Lee County	77	70	-	-	-	-	-	-	7	-
St. Paul town	521	313	-	46	79	46	22	2	13	-
Russell County (part)	90	82	-	-	-	-	-	-	8	-
Wise County (part)	431	231	-	46	79	46	22	2	5	-
Salem city	10 403	7 133	321	679	493	1 054	230	93	391	9
Saltville town	998	805	12	53	39	6	-	10	73	-
Smyth County (part)	888	716	7	53	39	6	-	10	57	-
Washington County (part)	110	89	5	-	-	-	-	-	16	-
Sandy Level CDP, Henry County	290	160	-	-	-	-	-	-	130	-
Saxis town, Accomack County	194	161	5	-	-	-	-	-	28	-
Scottsburg town, Halifax County	70	55	-	4	-	-	-	-	11	-
Scottsville town	317	219	4	45	-	13	32	-	4	-
Albemarle County (part)	298	200	4	45	-	13	32	-	4	-
Fluvanna County (part)	19	19	-	-	-	-	-	-	-	-
Selma CDP, Alleghany County	212	205	-	7	-	-	-	-	-	-
Seven Corners CDP, Fairfax County	3 426	432	280	465	834	106	76	1 233	-	-
Shawsville CDP, Montgomery County	460	218	-	19	6	-	-	-	217	-
Shenandoah town, Page County	816	662	18	79	10	27	-	-	15	5
Sherando CDP, Augusta County	262	183	13	7	-	-	-	-	59	-
Short Pump CDP, Henrico County	56	56	-	-	-	-	-	-	-	-
Smithfield town, Isle of Wight County	2 521	1 791	144	131	134	142	7	73	99	-
South Boston town, Halifax County	3 909	2 817	33	377	166	79	136	18	283	-
South Hill town, Mecklenburg County	1 927	1 466	39	132	175	10	-	10	95	-
Spotsylvania Courthouse CDP, Spotsylvania County	1 270	1 084	48	41	53	-	-	8	36	-
Springfield CDP, Fairfax County	10 822	6 013	2 115	121	528	827	386	810	22	-
Stanardsville town, Greene County	186	102	2	25	30	22	4	-	1	-
Stanley town, Page County	582	381	10	52	45	4	4	-	86	-
Stanleytown CDP, Henry County	741	534	-	5	15	28	57	-	102	-
Staunton city	10 427	7 509	167	1 168	777	356	150	259	31	10
Stephens City town, Frederick County	561	279	93	92	75	10	8	-	4	-
Stony Creek town, Sussex County	117	108	2	4	-	-	-	-	3	-
Strasburg town, Shenandoah County	1 922	1 179	117	237	115	141	-	113	20	-
Stuart town, Patrick County	520	274	6	57	100	8	37	4	32	2
Stuarts Draft CDP, Augusta County	3 284	2 483	48	102	98	107	7	16	423	-
Sudley CDP, Prince William County	2 735	1 141	1 453	32	36	66	-	-	7	-
Suffolk city	24 704	19 352	983	1 761	864	265	79	325	1 069	6
Sugar Grove CDP, Smyth County	344	186	-	8	-	-	-	-	150	-
Surry town, Surry County	120	106	-	5	-	-	-	-	9	-
Tangier town, Accomack County	272	219	4	7	-	-	-	-	42	-
Tappahannock town, Essex County	933	541	27	89	67	33	22	58	96	-
Tazewell town, Tazewell County	1 835	1 454	25	106	89	12	26	-	123	-
The Plains town, Fauquier County	118	104	-	14	-	-	-	-	-	-
Timberlake CDP, Campbell County	4 721	3 190	263	552	378	9	-	24	305	-
Timberville town, Rockingham County	771	526	34	130	70	2	7	-	2	-
Toms Brook town, Shenandoah County	106	93	-	9	-	-	-	-	4	-
Triangle CDP, Prince William County	2 325	1 040	150	292	181	356	106	127	73	-
Troutdale town, Grayson County	114	80	-	4	-	-	-	-	30	-
Troutville town, Botetourt County	206	166	-	23	6	3	-	-	8	-
Tuckahoe CDP, Henrico County	18 643	12 408	1 669	1 188	1 273	824	388	868	25	-
Tysons Corner CDP, Fairfax County	9 460	1 939	1 033	219	842	1 253	912	3 253	9	-
Union Hall CDP, Franklin County	829	642	9	16	53	17	-	-	75	17
Urbanna town, Middlesex County	349	249	56	31	13	-	-	-	-	-
Vansant CDP, Buchanan County	514	322	-	13	-	-	-	-	179	-
Verona CDP, Augusta County	1 576	1 178	39	61	88	58	-	-	152	-
Victoria town, Lunenburg County	910	777	5	9	-	5	43	5	66	-
Vienna town, Fairfax County	5 445	4 532	482	58	100	136	71	66	-	-
Villa Heights CDP, Henry County	332	255	-	70	7	-	-	-	-	-
Vinton town, Roanoke County	3 471	2 207	147	538	138	285	13	109	34	-

Table 18. **Units in Structure: 2000**—Con.

[Data based on a sample (except Tables 65-68). For information on confidentiality protection, coverage, sampling error, and nonsampling error, see Appendix G.
For location of definitions, see "How to Use This Census Report"]

State County Place	Total housing units	Units in structure								
		1 unit, detached	1 unit, attached	2 to 4 units	5 to 9 units	10 to 19 units	20 to 49 units	50 or more units	Mobile home	Boat, RV, van, etc.
PLACE—Con.										
Virgilina town, Halifax County	86	78	-	-	-	-	-	-	8	-
Virginia Beach city	162 277	91 655	29 236	12 056	12 728	6 091	2 630	5 461	2 316	104
Wachapreague town, Accomack County	229	219	-	-	4	-	-	-	6	-
Wakefield town, Sussex County	488	386	6	17	3	-	-	-	76	-
Warrenton town, Fauquier County	2 828	1 403	703	269	114	209	13	117	-	-
Warsaw town, Richmond County	472	315	4	63	22	-	4	56	8	-
Washington town, Rappahannock County	114	88	3	17	-	-	-	-	6	-
Waverly town, Sussex County	970	645	14	78	27	11	19	4	172	-
Waynesboro city	8 863	6 064	201	1 181	387	463	150	192	213	12
Weber City town, Scott County	689	502	4	50	27	20	11	-	75	-
West Gate CDP, Prince William County	2 539	843	886	52	110	397	31	213	7	-
Westlake Corner CDP, Franklin County	514	439	9	42	-	-	-	-	24	-
West Point town, King William County	1 154	1 025	17	63	40	9	-	-	-	-
West Springfield CDP, Fairfax County	10 424	5 855	3 225	128	197	706	261	33	19	-
Weyers Cave CDP, Augusta County	490	428	-	43	7	-	-	-	12	-
White Stone town, Lancaster County	177	166	-	4	-	-	-	-	7	-
Williamsburg city	3 880	1 892	319	517	388	491	142	75	56	-
Winchester city	10 587	5 898	999	1 263	958	1 015	258	132	64	-
Windsor town, Isle of Wight County	424	240	-	11	1	-	-	-	172	-
Wise town, Wise County	1 572	848	25	161	51	6	6	70	405	-
Wolf Trap CDP, Fairfax County	4 622	4 570	41	-	-	11	-	-	-	-
Woodbridge CDP, Prince William County	11 023	5 107	2 176	171	716	2 232	118	182	316	5
Woodlawn CDP, Carroll County	968	690	-	18	-	-	-	-	260	-
Woodstock town, Shenandoah County	1 786	1 034	279	138	86	188	-	61	-	-
Wyndham CDP, Henrico County	2 178	1 829	69	23	57	117	70	13	-	-
Wytheville town, Wythe County	3 698	2 553	98	411	218	167	22	16	213	-
Yorkshire CDP, Prince William County	2 325	1 062	670	9	20	359	25	42	138	-
Yorktown CDP, York County	127	74	6	7	-	-	32	-	8	-

Table 19. **Physical Housing Characteristics: 2000**

[Data based on a sample (except Tables 65-68). For information on confidentiality protection, coverage, sampling error, and nonsampling error, see Appendix G.
For location of definitions, see "How to Use This Census Report"]

State County County Subdivision Place	Total housing units	Year structure built			Rooms			No bedrooms or 1 bedroom	Lacking complete plumbing facilities	Lacking complete kitchen facilities
		1995 to March 2000	1939 or earlier	Median	1 or 2	6 or more	Median			
The State	**2 904 192**	**307 903**	**264 542**	**1 975**	**127 400**	**1 603 303**	**5.8**	**323 017**	**33 265**	**30 412**
Accomack County	19 550	2 277	4 118	1 971	333	9 608	5.5	1 165	571	471
District 1	3 970	505	540	1 977	112	1 620	5.2	298	23	40
Chincoteague town	3 970	505	540	1 977	112	1 620	5.2	298	23	40
District 2	2 830	438	521	1 973	31	1 393	5.5	184	118	103
Hallwood town	120	3	54	1 944	3	69	5.8	10	2	4
Saxis town	194	5	99	1940-	2	112	5.7	4	4	-
Tangier town	272	29	81	1 959	6	162	5.9	12	27	32
District 3	2 177	209	272	1 971	15	940	5.3	70	93	56
District 4	1 709	134	433	1 960	15	832	5.5	94	48	50
Bloxom town	180	11	43	1 965	2	81	5.3	9	5	3
Parksley town	404	8	134	1 950	2	264	6.2	23	2	5
District 5	1 556	189	284	1 974	37	699	5.3	56	105	85
District 6	1 748	242	502	1 968	48	880	5.5	160	66	46
Accomac town	234	5	107	1 945	1	143	6.2	15	-	-
District 7	1 866	126	627	1 959	38	1 147	6.0	173	28	23
Onancock town	725	29	320	1 946	18	388	5.7	95	11	8
Onley town	273	2	112	1 954	6	185	6.4	28	2	8
District 8	1 952	194	560	1 966	32	1 137	5.8	82	33	32
Keller town	87	3	41	1 943	5	48	5.6	8	-	-
Melfa town	210	2	75	1 954	-	139	6.0	1	2	2
Wachapreague town	229	10	141	1940-	8	160	5.9	10	-	2
District 9	1 742	240	379	1 972	5	960	5.7	48	57	36
Belle Haven town (part)	221	28	78	1 956	2	127	6.0	18	2	-
Painter town	114	-	43	1 948	-	66	5.8	2	19	7
Albemarle County	33 720	4 468	2 859	1 980	1 587	19 369	6.0	3 559	368	428
Jack Jouett district	4 725	139	144	1 976	655	1 614	4.5	1 362	86	196
Rio district	5 716	636	76	1 981	398	2 566	5.2	769	65	17
Rivanna district	7 549	1 632	429	1 987	127	5 277	6.6	367	17	16
Samuel Miller district	4 530	493	671	1 976	119	3 303	7.1	222	39	41
Scottsville district	5 925	979	876	1 979	218	3 042	5.6	489	85	85
Scottsville town (part)	298	9	160	1940-	30	126	5.1	77	9	17
White Hall district	5 275	589	663	1 978	70	3 567	6.5	350	76	73
Crozet CDP	1 009	148	114	1 975	9	587	5.9	29	12	6
Alleghany County	5 812	498	983	1 968	83	3 189	5.7	288	173	89
Boiling Spring district	1 249	153	179	1 973	8	676	5.7	48	68	34
Clifton district	1 378	104	250	1 965	47	701	5.5	109	63	32
Iron Gate town	199	-	99	1 940	3	100	5.5	10	10	7
Covington district	783	29	164	1 964	19	452	5.8	42	-	-
Falling Spring district	1 463	159	217	1 973	-	784	5.6	73	33	14
Jackson River district	939	53	173	1 964	9	576	5.9	16	9	9
Low Moor CDP	154	-	61	1 948	-	77	5.5	-	-	-
Selma CDP	212	-	87	1 951	-	142	6.1	7	-	-
Amelia County	4 609	744	521	1 977	77	2 489	5.7	171	149	104
District 1	1 045	198	72	1 978	7	474	5.4	22	60	24
District 2	774	115	126	1 975	46	492	5.9	55	40	33
District 3	886	124	112	1 978	19	465	5.6	28	31	22
District 4	990	125	143	1 974	-	601	5.9	34	4	4
District 5	914	182	68	1 980	5	457	5.5	32	14	21
Amherst County	12 958	1 356	1 554	1 974	276	7 127	5.7	827	308	265
District 1	2 706	485	208	1 978	25	1 211	5.3	124	42	51
Madison Heights CDP (part)	609	42	46	1 970	-	227	5.1	9	-	-
District 2	2 729	226	563	1 970	45	1 582	6.0	271	117	80
Amherst town	1 003	63	140	1 969	15	530	5.7	156	8	7
District 3	2 722	420	448	1 979	100	1 753	6.0	160	125	107
District 4	2 354	95	72	1 973	45	1 335	5.7	130	24	18
Madison Heights CDP (part)	1 605	40	35	1 972	27	942	5.8	82	-	9
District 5	2 447	130	263	1 970	61	1 246	5.5	142	-	9
Madison Heights CDP (part)	2 447	130	263	1 970	61	1 246	5.5	142	-	9
Appomattox County	5 828	773	612	1 974	55	2 898	5.5	179	72	85
Clover Hill district	1 524	237	185	1 973	15	817	5.6	43	15	20
Appomattox town (part)	85	27	4	1 987	-	16	4.9	-	-	-
Pamplin City town (part)	81	-	35	1 945	7	43	5.7	7	4	6
Southside district	2 691	302	326	1 973	35	1 280	5.4	82	18	23
Appomattox town (part)	693	18	147	1 960	15	327	5.4	46	-	5
Stonewall district	1 613	234	101	1 977	5	801	5.5	54	39	42
Arlington County	90 426	4 832	9 950	1 959	16 687	31 102	4.3	35 750	575	516
Arlington	90 426	4 832	9 950	1 959	16 687	31 102	4.3	35 750	575	516
Arlington CDP	90 426	4 832	9 950	1 959	16 687	31 102	4.3	35 750	575	516
Augusta County	26 738	3 411	3 519	1 977	364	15 701	5.9	1 171	558	435
Beverley Manor district	3 910	533	278	1 977	84	1 698	5.3	305	48	31
Jolivue CDP	599	13	60	1 967	44	176	4.4	165	4	-
Stuarts Draft CDP (part)	574	190	23	1 990	7	64	4.4	33	-	-
Verona CDP (part)	1 401	152	12	1 977	21	707	5.5	41	22	22
Middle River district	3 579	437	508	1 979	19	1 950	5.7	85	29	29
Crimora CDP	782	99	25	1 983	7	205	4.9	18	-	-
Dooms CDP (part)	22	-	10	1 952	-	-	4.6	10	-	-
Grottoes town (part)	-	-	-	-	-	-	-	-	-	-
Weyers Cave CDP (part)	483	55	85	1 977	-	330	6.2	-	-	-
North River district	3 853	408	812	1 974	62	2 433	6.1	174	103	102
Verona CDP (part)	175	-	11	1 974	-	74	4.4	12	-	-
Weyers Cave CDP (part)	7	-	-	1 985	-	-	5.0	-	-	-
Pastures district	3 407	296	624	1 972	88	1 819	5.6	242	165	165
Craigsville town	457	42	95	1 959	23	240	5.6	47	9	7
Riverheads district	3 661	424	754	1 974	34	2 382	6.1	170	121	60
Greenville CDP	253	6	84	1 957	-	173	6.0	14	27	7
Stuarts Draft CDP (part)	328	58	16	1 979	7	191	5.8	15	-	-
South River district	4 189	657	237	1 981	40	2 659	6.0	85	56	18
Lyndhurst CDP (part)	557	31	9	1 974	-	302	5.7	6	9	-
Sherando CDP (part)	262	26	32	1 981	-	137	5.6	7	-	-
Stuarts Draft CDP (part)	2 382	328	138	1 982	7	1 522	6.0	17	-	-

Table 19. **Physical Housing Characteristics: 2000**—Con.

[Data based on a sample (except Tables 65-68). For information on confidentiality protection, coverage, sampling error, and nonsampling error, see Appendix G.
For location of definitions, see "How to Use This Census Report"]

State County County Subdivision Place	Total housing units	Year structure built: 1995 to March 2000	Year structure built: 1939 or earlier	Year structure built: Median	Rooms: 1 or 2	Rooms: 6 or more	Rooms: Median	No bedrooms or 1 bedroom	Lacking complete plumbing facilities	Lacking complete kitchen facilities
Augusta County—Con.										
Wayne district	4 139	656	306	1 980	37	2 760	6.2	110	36	30
Dooms CDP (part)	543	27	81	1 960	12	274	5.5	21	-	9
Fishersville CDP	1 942	466	100	1 984	17	1 313	6.2	60	8	-
Lyndhurst CDP (part)	53	9	-	1 981	-	28	5.8	-	-	-
Sherando CDP (part)	-	-	-	-	-	-	-	-	-	-
Bath County	2 896	283	813	1 966	90	1 531	5.6	225	179	126
Cedar Creek district	508	49	200	1 949	7	346	6.0	15	15	7
Millboro district	614	57	118	1 971	31	336	5.7	47	65	44
Valley Springs district	468	23	122	1 959	5	250	5.6	30	-	-
Warm Springs district	592	41	186	1 970	31	252	5.1	96	40	32
Williamsville district	714	113	187	1 973	16	347	5.4	37	59	43
Bedford County	26 841	4 692	2 170	1 982	354	15 450	5.8	1 117	385	257
Blue Ridge district	6 137	853	371	1 981	19	3 103	5.5	135	49	27
Center district	3 615	571	384	1 977	12	2 062	5.8	78	87	60
Jefferson district	7 381	1 611	260	1 987	136	5 202	6.7	399	33	20
Forest CDP	3 286	630	54	1 987	104	2 205	6.6	328	-	-
Lakes district	6 633	1 258	493	1 983	151	3 477	5.6	364	133	104
Peaks district	3 075	399	662	1 972	36	1 606	5.6	141	83	46
Bland County	3 161	343	473	1 975	110	1 649	5.6	174	278	186
Mechanicsburg district	815	91	128	1 974	22	403	5.5	56	47	28
Rocky Gap district	1 143	146	122	1 980	37	664	5.8	43	50	19
Seddon district	762	79	124	1 971	33	336	5.3	45	50	29
Sharon district	441	27	99	1 966	18	246	5.7	30	131	110
Botetourt County	12 571	1 542	1 758	1 976	151	8 409	6.3	480	248	190
Amsterdam district	2 552	481	215	1 982	17	1 911	6.9	73	-	-
Cloverdale CDP (part)	95	-	7	1 958	9	24	4.6	17	-	-
Daleville CDP	549	117	6	1 979	-	504	7.2	-	-	-
Hollins CDP (part)	89	-	-	1 972	-	41	5.4	-	-	-
Blue Ridge district	2 131	84	87	1 977	-	1 557	6.9	14	20	17
Blue Ridge CDP (part)	1 230	33	63	1 978	-	881	6.9	14	17	8
Laymantown CDP	764	41	13	1 977	-	612	7.0	-	-	6
Buchanan district	2 372	239	607	1 968	19	1 324	5.7	108	64	51
Buchanan town	586	37	170	1 956	2	287	5.5	19	3	-
Fincastle district	2 428	253	617	1 969	78	1 491	6.0	148	153	117
Fincastle town	140	2	71	1940-	4	88	6.5	11	2	2
Valley district	3 088	485	232	1 980	37	2 126	6.4	137	11	5
Blue Ridge CDP (part)	44	-	13	1 953	-	41	6.1	-	3	3
Cloverdale CDP (part)	1 059	130	53	1 986	8	726	6.9	64	-	-
Troutville town	206	16	43	1 959	6	111	5.6	6	2	-
Brunswick County	7 541	996	807	1 974	140	4 020	5.7	360	316	284
Meherrin district	1 740	260	125	1 975	12	963	5.7	51	63	56
Brodnax town (part)	129	9	31	1 953	-	68	5.6	4	3	5
Powellton district	1 173	182	72	1 981	31	658	5.7	64	28	38
Red Oak district	1 345	202	178	1 973	14	699	5.6	48	65	49
Alberta town	149	15	23	1 959	2	90	6.1	13	-	-
Sturgeon district	1 093	103	145	1 973	6	568	5.6	22	64	45
Totaro district	2 190	249	287	1 969	77	1 132	5.6	175	96	96
Lawrenceville town	450	18	148	1 951	18	277	6.1	52	13	14
Buchanan County	11 887	945	766	1 975	184	5 338	5.3	521	425	434
Garden district	1 723	177	150	1 975	29	883	5.6	96	62	65
Hurricane district	1 666	173	84	1 976	3	713	5.3	23	86	101
Knox district	1 653	136	62	1 978	45	688	5.2	108	52	56
North Grundy district	1 832	122	98	1 975	20	903	5.5	53	59	61
Grundy town (part)	78	-	7	1 955	3	38	5.5	8	-	-
Prater district	1 593	145	66	1 974	11	621	5.1	65	90	60
Vansant CDP (part)	120	-	7	1 970	-	42	4.6	18	12	7
Rock Lick district	1 799	115	150	1 974	20	814	5.4	44	43	49
South Grundy district	1 621	77	156	1 969	56	716	5.2	132	33	42
Grundy town (part)	437	9	92	1 958	30	220	5.5	81	7	22
Vansant CDP (part)	394	7	34	1 970	-	169	5.2	-	-	-
Buckingham County	6 290	1 016	778	1 975	189	2 896	5.4	421	343	260
Curdsville No. 2 district	876	133	108	1 976	25	333	5.2	52	21	11
Dillwyn town	200	4	44	1 960	11	79	5.1	16	-	-
Francisco No. 3 district	1 019	136	165	1 976	6	550	5.7	20	55	23
Gold Hill No. 7 district	410	99	46	1 985	25	151	5.1	34	39	29
James River No. 5 district	1 106	205	106	1 979	57	497	5.3	80	74	54
Marshall No. 1 district	864	149	138	1 966	25	440	5.5	83	64	61
Maysville No. 4 district	974	139	123	1 973	33	513	5.6	89	41	43
Slate River No. 6 district	1 041	155	92	1 978	18	412	5.2	63	49	39
Campbell County	22 088	2 736	1 786	1 975	267	10 893	5.5	1 234	301	277
Alta Vista district	3 244	325	548	1 965	69	1 498	5.4	203	57	75
Altavista town	1 651	62	298	1 959	51	766	5.4	127	39	40
Brookneal district	2 856	226	381	1 970	28	1 291	5.4	108	100	95
Brookneal town	576	19	95	1 957	8	250	5.2	28	10	15
Concord district	3 164	488	178	1 976	16	1 370	5.3	145	42	47
Rustburg district	3 205	431	339	1 977	18	1 785	5.7	98	56	30
Rustburg CDP	567	52	74	1 971	10	314	5.7	21	10	11
Seneca district	3 324	544	210	1 978	46	1 497	5.4	173	31	22
Timberlake CDP (part)	68	11	8	1 981	-	52	6.2	7	-	-
Sunburst district	3 388	505	37	1 980	69	1 638	5.4	296	15	8
Timberlake CDP (part)	1 746	294	21	1 978	-	771	5.3	126	-	-
Timberlake district	2 907	217	93	1 974	21	1 814	6.2	211	-	-
Timberlake CDP (part)	2 907	217	93	1 974	21	1 814	6.2	211	-	-
Caroline County	8 889	1 083	831	1 978	114	4 915	5.7	419	293	204
Bowling Green district	1 784	175	288	1 972	24	1 084	5.9	127	36	39
Bowling Green town (part)	379	3	96	1 960	22	217	6.1	86	-	2
Madison district	2 456	369	45	1 985	28	1 293	5.6	83	54	24
Mattaponi district	1 514	147	197	1 976	14	919	5.9	59	76	42
Bowling Green town (part)	41	4	2	1 961	-	24	5.9	2	-	-

Table 19. **Physical Housing Characteristics: 2000**—Con.

[Data based on a sample (except Tables 65-68). For information on confidentiality protection, coverage, sampling error, and nonsampling error, see Appendix G.
For location of definitions, see "How to Use This Census Report"]

State County County Subdivision Place	Total housing units	Year structure built			Rooms			No bedrooms or 1 bedroom	Lacking complete plumbing facilities	Lacking complete kitchen facilities
		1995 to March 2000	1939 or earlier	Median	1 or 2	6 or more	Median			
Caroline County—Con.										
Port Royal district	1 553	212	194	1 974	20	822	5.6	79	44	39
Port Royal town	91	7	25	1 969	3	55	5.9	5	-	-
Reedy Church district	1 582	180	107	1 977	28	797	5.5	71	83	60
Carroll County	14 680	1 862	1 554	1 973	218	6 098	5.2	890	523	476
Fancy Gap district	2 711	474	213	1 976	43	914	5.1	187	136	132
Cana CDP	610	27	44	1 975	-	182	5.0	34	16	16
Fancy Gap CDP (part)	23	14	-	1 996	-	-	4.9	-	-	4
Laurel Fork district	2 668	294	306	1 973	52	1 173	5.3	139	86	48
Fancy Gap CDP (part)	81	-	10	1 962	-	36	5.3	-	-	-
Hillsville town (part)	241	4	21	1 969	14	141	5.8	26	-	-
Pine Creek district	1 766	192	249	1 970	32	876	5.5	77	111	90
Hillsville town (part)	277	9	28	1 964	-	174	6.0	17	8	8
Piper Gap district	3 667	548	251	1 976	48	1 491	5.2	168	77	83
Fancy Gap CDP (part)	55	15	7	1 974	-	31	5.7	7	-	-
Hillsville town (part)	342	31	16	1 975	3	108	5.0	25	14	5
Woodlawn CDP (part)	379	17	29	1 972	15	159	5.2	24	15	15
Sulphur Springs district	3 868	354	535	1 971	43	1 644	5.3	319	113	123
Hillsville town (part)	483	27	70	1 972	18	120	4.6	145	4	4
Woodlawn CDP (part)	589	80	53	1 973	-	268	5.4	61	16	15
Charles City County	2 895	306	285	1 975	32	1 710	5.8	89	112	68
Chickahominy district	949	85	134	1 971	7	569	5.9	24	33	24
Harrison district	1 006	83	36	1 978	25	566	5.7	51	36	19
Tyler district	940	138	115	1 975	-	575	6.0	14	43	25
Charlotte County	5 734	745	938	1 972	96	2 602	5.4	363	252	215
Bacon district	1 280	148	247	1 973	16	585	5.4	54	82	82
Central district	763	108	117	1 970	31	348	5.4	67	33	32
Drakes Branch town	245	21	54	1 958	12	131	5.6	40	6	8
Madison district	1 110	199	163	1 975	6	535	5.4	69	82	49
Charlotte Court House town (part)	66	-	9	1 958	-	37	5.7	2	5	4
Midway district	357	22	36	1 961	10	171	5.4	16	6	-
Roanoke district	905	123	174	1 969	2	394	5.3	24	24	24
Charlotte Court House town (part)	60	3	20	1 960	-	38	6.0	-	-	-
Phenix town	99	2	33	1 954	-	52	5.6	5	3	3
Walton district	1 319	145	201	1 973	31	569	5.2	133	25	28
Charlotte Court House town (part)	53	2	8	1 970	1	32	6.0	1	2	2
Keysville town	397	23	88	1 962	26	171	5.2	83	-	2
Chesterfield County	97 707	12 207	1 989	1 982	1 964	68 918	6.6	4 544	293	510
Bermuda district	20 364	2 829	703	1 980	944	11 739	6.0	1 690	87	153
Bellwood CDP	2 513	241	131	1 967	200	892	5.0	299	9	24
Bensley CDP (part)	1 970	36	146	1 965	388	596	4.4	508	29	12
Chester CDP (part)	6 449	632	237	1 981	141	3 926	6.2	308	14	33
Chesterfield Court House CDP (part)	17	-	-	1 989	-	17	7.0	-	-	-
Clover Hill district	17 270	955	170	1 982	162	13 530	6.8	427	50	58
Dale district	17 855	1 340	246	1 979	213	12 094	6.3	671	15	13
Bensley CDP (part)	387	-	-	1 969	-	186	5.4	18	-	-
Chesterfield Court House CDP (part)	926	44	9	1 982	25	404	5.2	71	-	-
Matoaca district	23 670	5 277	673	1 987	201	17 047	6.4	641	91	87
Chester CDP (part)	492	49	-	1 982	18	222	5.3	52	-	-
Chesterfield Court House CDP (part)	226	45	8	1 975	-	195	6.9	-	-	-
Ettrick CDP	1 697	30	122	1 972	18	890	5.6	47	8	8
Matoaca CDP	901	79	145	1 966	20	505	5.7	37	6	3
Midlothian district	18 548	1 806	197	1 981	444	14 508	7.7	1 115	50	199
Bon Air CDP	6 490	227	97	1 973	159	5 039	7.3	353	21	133
Clarke County	5 388	538	1 178	1 970	103	3 398	6.2	379	45	29
Berryville district	931	6	338	1 955	50	432	5.3	124	-	-
Berryville town (part)	931	6	338	1 955	50	432	5.3	124	-	-
Buckmarsh district	1 146	92	157	1 972	13	701	6.1	114	5	5
Berryville town (part)	141	12	8	1 978	-	75	5.6	12	-	-
Millwood district	1 127	103	292	1 968	31	769	6.3	53	21	15
Boyce town (part)	55	2	27	1 941	-	23	5.3	2	-	-
Russell district	1 173	220	171	1 974	-	820	6.6	11	10	-
Berryville town (part)	248	154	11	1 996	-	170	7.0	4	-	-
White Post district	1 011	117	220	1 971	9	676	6.4	77	9	9
Boyce town (part)	108	5	41	1 956	-	70	6.2	2	-	-
Craig County	2 554	419	461	1 978	101	1 293	5.5	228	167	122
Craig City district	468	116	43	1 983	14	217	5.4	51	17	9
Craig Creek district	464	105	60	1 981	18	292	6.2	18	35	35
New Castle district	486	59	104	1 963	19	162	5.0	74	6	6
New Castle town	91	2	48	1940-	2	44	5.4	4	-	-
Potts Mountain district	662	75	126	1 978	42	272	5.2	69	91	60
Simmonsville district	474	64	128	1 979	8	350	6.7	16	18	12
Culpeper County	12 871	1 850	1 696	1 977	278	7 654	5.9	884	282	219
Catalpa district	1 658	167	130	1 979	35	1 068	6.1	57	28	20
Cedar Mountain district	1 680	149	264	1 977	38	1 086	6.1	87	62	54
East Fairfax district	1 895	161	241	1 976	88	658	4.9	303	6	-
Culpeper town (part)	1 895	161	241	1 976	88	658	4.9	303	6	-
Jefferson district	2 199	593	260	1 985	-	1 663	6.7	19	67	37
Salem district	1 824	273	162	1 982	8	1 273	6.3	81	36	21
Stevensburg district	1 892	386	355	1 975	22	1 123	5.8	62	55	36
Culpeper town (part)	459	148	5	1 988	12	162	5.1	33	8	8
West Fairfax district	1 723	121	284	1 961	87	783	5.3	275	28	51
Culpeper town (part)	1 723	121	284	1 961	87	783	5.3	275	28	51
Cumberland County	4 085	518	404	1 976	122	2 121	5.6	346	168	164
District 1	750	99	99	1 973	-	421	5.8	6	13	26
District 2	902	133	59	1 981	43	411	5.4	91	72	71
District 3	760	102	121	1 974	21	433	5.8	38	37	27
District 4	816	96	40	1 977	6	451	5.7	54	-	-
District 5	857	88	85	1 972	52	405	5.4	157	46	40
Farmville town (part)	262	29	12	1 972	26	78	4.8	82	-	-

Table 19. **Physical Housing Characteristics: 2000**—Con.

[Data based on a sample (except Tables 65-68). For information on confidentiality protection, coverage, sampling error, and nonsampling error, see Appendix G.
For location of definitions, see "How to Use This Census Report"]

State County County Subdivision Place	Total housing units	Year structure built			Rooms			No bedrooms or 1 bedroom	Lacking complete plumbing facilities	Lacking complete kitchen facilities
		1995 to March 2000	1939 or earlier	Median	1 or 2	6 or more	Median			
Dickenson County	7 684	735	931	1 974	108	3 127	5.2	400	294	312
Clintwood district	1 672	130	225	1 973	12	756	5.3	69	58	57
Clinchco town (part)	2	-	2	1940-	-	-	5.0	-	-	-
Clintwood town (part)	421	30	70	1 966	-	188	5.3	27	-	3
Ervinton district	1 439	111	257	1 971	7	551	5.2	60	68	50
Clinchco town (part)	234	10	114	1 942	-	54	5.0	10	6	12
Kenady district	1 654	202	217	1 973	30	739	5.3	70	72	89
Sand Lick district	1 300	117	84	1 977	34	476	5.1	89	57	49
Haysi town (part)	93	1	17	1 952	-	49	5.6	2	-	1
Willis district	1 619	175	148	1 976	25	605	5.1	112	39	67
Clintwood town (part)	340	26	30	1 975	2	140	5.0	40	1	3
Haysi town (part)	5	-	-	1 955	-	-	4.0	-	-	-
Dinwiddie County	9 707	1 278	850	1 977	89	5 405	5.7	340	193	95
District 1	2 098	308	296	1 975	18	1 348	6.0	62	37	31
District 2	1 996	221	49	1 982	7	1 116	5.7	90	19	19
District 3	2 326	372	145	1 977	28	1 147	5.5	110	30	4
District 4	1 615	187	114	1 976	9	853	5.6	22	89	27
District 5	1 672	190	246	1 973	27	941	5.7	56	18	14
McKenney town	186	3	35	1 958	3	116	6.0	8	1	1
Essex County	4 926	527	779	1 974	27	2 842	5.8	197	154	156
Central district	1 049	186	74	1 978	7	660	6.0	28	23	23
North district	1 033	151	135	1 979	-	563	5.8	14	70	77
South district	1 508	120	385	1 970	-	942	5.9	22	53	53
Town district	1 336	70	185	1 972	20	677	5.5	133	8	3
Tappahannock town	933	50	113	1 974	11	443	5.4	100	5	-
Fairfax County	359 411	36 168	4 457	1 978	20 431	237 428	6.9	47 003	1 186	921
Braddock district	30 949	304	141	1 973	985	24 692	7.6	2 611	91	77
Annandale CDP (part)	8 256	50	38	1 967	699	4 636	6.2	1 723	33	24
Burke CDP (part)	5 672	18	17	1 981	53	4 679	7.5	292	17	-
North Springfield CDP	3 295	-	26	1 961	100	2 675	7.1	289	11	-
Springfield CDP (part)	496	21	8	1 976	-	457	7.7	20	-	-
West Springfield CDP (part)	2 455	6	8	1 968	-	2 342	8.1	-	8	-
Dranesville district	37 064	3 597	816	1 976	965	30 156	8.1	2 320	56	15
Great Falls CDP	2 827	311	126	1 979	-	2 722	9.0+	18	-	-
Herndon town	7 191	1 023	164	1 980	538	4 279	6.2	1 131	16	8
Idylwood CDP (part)	262	256	-	1 997	16	15	4.3	41	-	-
McLean CDP (part)	14 788	562	374	1 968	293	13 253	8.5	716	-	7
Pimmit Hills CDP	2 285	45	56	1 958	47	1 242	5.7	252	-	-
Reston CDP (part)	-	-	-	-	-	-	-	-	-	-
Wolf Trap CDP (part)	893	37	6	1 976	-	883	9.0+	-	7	-
Hunter Mill district	43 794	7 605	265	1 979	2 246	29 323	7.0	5 058	123	154
Oakton CDP (part)	1 363	47	7	1 972	123	939	7.5	202	-	-
Reston CDP (part)	24 184	2 928	41	1 980	1 501	13 762	6.2	3 492	87	128
Tysons Corner CDP (part)	1 785	448	12	1 978	197	1 204	7.0	409	-	-
Vienna town (part)	5 396	126	130	1 962	95	4 518	7.6	243	-	26
Wolf Trap CDP (part)	3 729	503	44	1 979	-	3 643	9.0+	7	5	-
Lee district	43 262	6 304	489	1 979	3 104	24 722	6.0	6 297	195	105
Franconia CDP	13 571	3 194	79	1 989	532	8 196	6.2	1 119	64	35
Groveton CDP (part)	6 791	247	151	1 971	795	3 405	5.5	1 581	41	19
Hybla Valley CDP (part)	2 051	295	8	1 979	398	464	4.2	572	7	-
Mount Vernon CDP (part)	6 742	104	84	1 975	791	2 746	5.0	1 424	42	20
Newington CDP (part)	742	23	-	1 985	17	540	6.5	37	-	-
Rose Hill CDP	5 751	759	98	1 968	96	4 575	7.1	370	25	19
Springfield CDP (part)	7 614	1 682	69	1 966	475	4 796	6.4	1 194	16	12
Mason district	37 775	1 419	664	1 967	4 802	18 337	5.4	9 449	212	278
Annandale CDP (part)	9 161	204	134	1 968	434	6 589	7.2	1 206	45	16
Bailey's Crossroads CDP	8 755	336	111	1 974	2 098	1 758	3.8	3 753	49	176
Jefferson CDP (part)	4 504	61	50	1 957	359	2 598	5.9	714	27	22
Lake Barcroft CDP	3 683	56	65	1 959	368	2 378	7.4	692	6	-
Lincolnia CDP	5 286	112	164	1 969	427	2 656	5.5	977	24	16
Mantua CDP (part)	248	-	8	1 977	-	224	9.0+	-	-	-
Seven Corners CDP	3 426	58	80	1 965	971	602	3.4	1 705	61	30
Springfield CDP (part)	2 712	592	52	1 970	145	1 532	5.9	402	-	18
Mount Vernon district	36 066	1 784	1 060	1 971	2 250	21 196	6.2	5 627	133	72
Belle Haven CDP	3 220	38	285	1 957	152	1 450	5.2	629	22	9
Fort Belvoir CDP	2 058	38	298	1 962	52	900	5.3	142	6	-
Fort Hunt CDP	5 017	51	119	1 962	5	4 736	8.3	35	10	4
Groveton CDP (part)	1 469	8	77	1 957	126	947	6.3	199	8	-
Huntington CDP	4 836	115	21	1 975	863	812	4.0	2 208	9	9
Hybla Valley CDP (part)	4 497	73	61	1 969	424	2 164	5.4	1 035	19	-
Lorton CDP (part)	5 878	986	60	1 987	317	3 176	5.7	657	17	17
Mount Vernon CDP (part)	4 184	81	59	1 966	157	3 305	8.0	316	27	29
Newington CDP (part)	2 713	354	18	1 982	20	2 017	6.8	179	6	-
Occoquan town (part)	-	-	-	-	-	-	-	-	-	-
Providence district	44 295	4 223	626	1 976	3 743	22 605	5.6	9 472	146	118
Annandale CDP (part)	2 793	27	15	1 970	195	1 500	5.8	548	9	9
Dunn Loring CDP	2 733	291	60	1 971	30	2 340	8.0	105	9	10
Idylwood CDP (part)	6 477	90	51	1 973	835	2 592	4.9	1 775	8	8
Jefferson CDP (part)	5 725	88	243	1 959	483	2 709	5.4	970	19	19
McLean CDP (part)	-	-	-	-	-	-	-	-	-	-
Mantua CDP (part)	2 475	41	9	1 968	213	1 770	7.9	488	6	34
Merrifield CDP	4 537	737	52	1 976	376	2 441	5.8	981	-	8
Oakton CDP (part)	9 815	1 144	122	1 981	529	6 390	6.9	1 517	61	15
Tysons Corner CDP (part)	7 675	1 525	58	1 982	915	1 847	4.1	2 746	11	-
Vienna town (part)	49	49	-	1 997	-	49	9.0+	-	-	-
Springfield district	34 023	1 566	217	1 980	325	29 989	8.2	1 253	69	37
Burke CDP (part)	13 726	301	32	1 979	134	12 100	7.9	593	20	18
Centreville CDP (part)	-	-	-	-	-	-	-	-	-	-
Clifton town	67	4	51	1940-	-	61	8.4	4	-	-
Lorton CDP (part)	-	-	-	-	-	-	-	-	-	-
Newington CDP (part)	3 310	15	16	1 982	-	3 020	8.1	62	19	-
West Springfield CDP (part)	7 969	223	17	1 973	186	6 124	7.4	577	27	16
Sully district	52 183	9 366	179	1 988	2 011	36 408	7.1	4 916	161	65
Centreville CDP (part)	18 154	3 059	58	1 989	928	10 841	6.1	2 177	42	12
Chantilly CDP	15 178	2 750	36	1 986	559	10 283	7.1	1 561	87	30
Oakton CDP (part)	222	-	3	1 975	-	222	9.0+	-	-	-

Table 19. **Physical Housing Characteristics: 2000**—Con.

[Data based on a sample (except Tables 65-68). For information on confidentiality protection, coverage, sampling error, and nonsampling error, see Appendix G.
For location of definitions, see "How to Use This Census Report"]

State County County Subdivision Place	Total housing units	Year structure built			Rooms			No bedrooms or 1 bedroom	Lacking complete plumbing facilities	Lacking complete kitchen facilities
		1995 to March 2000	1939 or earlier	Median	1 or 2	6 or more	Median			
Fauquier County	21 046	2 423	3 486	1 979	378	15 026	6.7	1 285	353	286
Cedar Run district	3 427	276	563	1 975	37	2 597	6.8	148	89	73
Warrenton town (part)	-	-	-	-	-	-	-	-	-	-
Center district	4 454	555	640	1 980	105	3 170	6.7	430	9	22
Warrenton town (part)	2 828	468	581	1 975	105	1 660	5.9	430	9	22
Lee district	4 285	573	458	1 984	78	2 765	6.2	210	81	55
Remington town	272	8	57	1 965	15	113	5.1	36	4	4
Marshall district	4 661	463	1 174	1 974	85	3 113	6.4	280	111	106
Scott district	4 219	556	651	1 977	73	3 381	7.5	217	63	30
The Plains town	118	2	67	1940-	7	60	5.5	15	8	6
Floyd County	6 763	814	1 286	1 973	156	3 381	5.5	406	256	170
Burks Fork district	1 416	146	363	1 971	43	701	5.5	78	36	19
Court House district	1 430	181	217	1 975	41	629	5.2	106	25	21
Floyd town	257	34	74	1 955	23	113	5.2	47	4	-
Indian Valley district	1 297	202	168	1 975	19	660	5.5	34	48	48
Little River district	1 316	137	227	1 974	9	767	5.8	74	84	33
Locust Grove district	1 304	148	311	1 972	44	624	5.4	114	63	49
Fluvanna County	8 018	1 922	740	1 985	118	5 085	6.1	293	139	107
Columbia district	1 372	248	228	1 978	39	821	6.0	77	59	50
Columbia town	23	2	15	1940-	-	6	5.1	-	-	-
Cunningham district	1 356	143	153	1 979	35	738	5.7	69	21	21
Scottsville town (part)	19	-	9	1 945	-	6	5.1	5	-	-
Fork Union district	1 150	106	248	1 966	28	676	5.9	51	41	18
Palmyra district	1 086	159	60	1 978	9	669	6.1	68	12	12
Rivanna district	3 054	1 266	51	1 993	7	2 181	6.3	28	6	6
Lake Monticello CDP	2 932	1 238	31	1 994	-	2 124	6.3	-	-	-
Franklin County	22 717	3 327	1 727	1 979	597	10 762	5.4	1 309	547	424
Blackwater district	2 829	427	242	1 978	-	1 431	5.5	70	65	43
Ferrum CDP (part)	40	-	9	1 972	-	25	5.8	-	-	-
Rocky Mount town (part)	-	-	-	-	-	-	-	-	-	-
Blue Ridge district	2 510	251	266	1 975	86	1 008	5.1	212	103	60
Ferrum CDP (part)	270	15	15	1 969	18	147	5.6	48	-	-
Boone district	2 987	542	199	1 980	27	1 697	5.8	107	33	41
Boones Mill town	132	-	52	1 959	6	63	5.4	18	2	2
Gills Creek district	5 025	973	138	1 985	201	2 525	5.5	297	77	52
North Shore CDP	1 910	268	16	1 986	91	900	5.4	158	-	9
Westlake Corner CDP	514	106	8	1 986	16	350	6.3	16	-	-
Rocky Mount district	2 498	194	356	1 965	128	1 096	5.2	316	39	39
Rocky Mount town (part)	1 719	83	282	1 959	100	728	5.2	249	-	-
Snow Creek district	2 933	392	267	1 979	34	1 214	5.2	84	134	76
Union Hall district	3 935	548	259	1 978	121	1 791	5.3	223	96	113
Penhook CDP	678	76	21	1 981	35	289	5.1	60	17	29
Rocky Mount town (part)	-	-	-	-	-	-	-	-	-	-
Union Hall CDP	829	115	66	1 984	35	470	5.8	35	35	35
Frederick County	23 319	3 688	1 995	1 982	447	13 819	5.9	944	369	243
Back Creek district	4 264	532	570	1 975	78	2 604	6.0	236	163	114
Gainesboro district	4 754	664	513	1 981	171	3 002	6.0	270	83	69
Opequon district	4 586	696	462	1 983	72	2 757	6.0	157	28	14
Middletown town	434	41	110	1 973	2	199	5.4	16	2	-
Stephens City town	561	17	172	1 973	17	180	4.9	61	8	6
Shawnee district	4 342	554	193	1 983	82	2 322	5.7	178	34	-
Stonewall district	5 373	1 242	257	1 986	44	3 134	5.9	103	61	46
Giles County	7 732	566	1 142	1 965	156	3 910	5.5	450	165	110
Central district	2 560	160	383	1 961	68	1 459	5.8	150	65	40
Pearisburg town	1 284	88	146	1 959	49	704	5.7	104	17	4
Eastern district	2 703	311	336	1 974	40	1 251	5.4	158	75	53
Pembroke town	498	43	80	1 962	19	226	5.3	48	2	2
Western district	2 469	95	423	1 958	48	1 200	5.5	142	25	17
Glen Lyn town	57	12	18	1 958	3	27	5.4	10	2	2
Narrows town	970	17	251	1 951	16	550	5.8	47	5	-
Rich Creek town	319	10	44	1 965	-	158	5.5	32	3	5
Gloucester County	14 494	1 531	1 298	1 980	146	8 390	5.8	730	176	113
Abingdon district	2 718	240	294	1 981	6	1 900	6.1	75	45	33
Gloucester Courthouse CDP (part)	96	-	8	1 974	-	66	5.9	-	-	-
Gloucester Point district	2 765	222	169	1 977	68	1 245	5.3	262	14	4
Gloucester Point CDP (part)	2 765	222	169	1 977	68	1 245	5.3	262	14	4
Petsworth district	2 957	520	185	1 984	24	1 593	5.7	141	23	-
Ware district	3 180	416	256	1 981	16	2 039	6.0	121	30	30
Gloucester Courthouse CDP (part)	826	37	86	1 976	-	503	6.0	56	-	9
York district	2 874	133	394	1 974	32	1 613	5.8	131	64	46
Gloucester Point CDP (part)	1 286	42	56	1 979	-	744	5.8	27	41	40
Goochland County	6 555	1 362	562	1 982	51	4 655	6.6	190	150	112
District 1	1 425	272	210	1 978	16	865	6.1	47	76	42
District 2	1 512	330	129	1 982	14	935	5.9	52	41	41
District 3	1 022	164	92	1 983	5	697	6.4	51	7	21
District 4	1 198	242	41	1 983	9	940	6.9	18	19	8
District 5	1 398	354	90	1 983	7	1 218	7.8	22	7	-
Grayson County	9 123	1 077	1 365	1 973	382	3 586	5.1	879	430	369
Elk Creek district	2 465	331	375	1 975	171	1 030	5.1	383	91	78
Independence town	495	38	54	1 964	28	185	4.9	82	-	2
Old Town district	2 438	333	169	1 975	15	958	5.2	114	55	36
Providence district	1 985	182	449	1 969	89	712	5.0	207	168	142
Fries town	331	2	208	1940-	1	130	5.1	34	-	2
Wilson Creek district	2 235	231	372	1 972	107	886	5.2	175	116	113
Troutdale town	114	6	28	1 970	9	43	5.2	12	5	3
Greene County	5 986	1 214	554	1 985	183	3 260	5.7	362	105	37
Monroe district	863	91	172	1 977	30	447	5.6	45	38	13
Ruckersville district	3 628	959	196	1 990	44	2 081	5.8	124	35	1
Stanardsville district	1 495	164	186	1 978	109	732	5.5	193	32	23
Stanardsville town	186	15	35	1 970	14	51	4.7	47	2	2

Table 19. **Physical Housing Characteristics: 2000**—Con.

[Data based on a sample (except Tables 65-68). For information on confidentiality protection, coverage, sampling error, and nonsampling error, see Appendix G.
For location of definitions, see "How to Use This Census Report"]

State County County Subdivision Place	Total housing units	Year structure built			Rooms			No bedrooms or 1 bedroom	Lacking complete plumbing facilities	Lacking complete kitchen facilities
		1995 to March 2000	1939 or earlier	Median	1 or 2	6 or more	Median			
Greensville County	3 765	350	365	1 973	44	1 816	5.4	138	70	45
Belfield district	792	49	48	1 973	13	422	5.6	50	13	6
Hicksford district	956	85	108	1 971	23	474	5.5	41	44	30
Nottoway district	1 074	107	74	1 977	8	514	5.4	34	6	2
Jarratt town (part)	223	14	25	1 961	-	126	5.8	6	6	2
Zion district	943	109	135	1 970	-	406	5.3	13	7	7
Halifax County	16 953	1 688	2 303	1 970	419	7 939	5.4	1 214	683	535
District 1	2 158	205	249	1 970	42	1 025	5.4	158	140	106
District 2	2 317	305	313	1 973	21	1 057	5.4	115	162	100
District 3	2 075	247	367	1 974	43	991	5.4	91	85	83
South Boston town (part)	272	15	29	1 976	15	84	5.0	15	37	37
District 4	1 960	215	145	1 973	62	863	5.3	167	39	12
Halifax town (part)	501	21	81	1 957	7	295	5.9	27	4	4
South Boston town (part)	410	48	-	1 979	25	79	4.4	62	10	-
District 5	2 082	173	203	1 970	35	1 060	5.5	199	40	44
Clarksville town (part)	-	-	-	-	-	-	-	-	-	-
Halifax town (part)	112	43	13	1 991	-	85	7.0	-	-	-
Scottsburg town	70	6	33	1 943	-	52	6.4	3	3	3
South Boston town (part)	611	7	44	1 969	9	330	5.7	133	-	-
District 6	1 996	176	293	1 968	56	818	5.2	155	112	90
South Boston town (part)	241	-	57	1 955	7	68	4.6	14	-	-
District 7	2 371	285	400	1 968	86	1 114	5.4	163	94	83
South Boston town (part)	381	18	110	1 947	45	119	4.9	75	12	27
Virgilina town	86	4	42	1 941	-	47	5.7	3	-	-
District 8	1 994	82	333	1 965	74	1 011	5.5	166	11	17
South Boston town (part)	1 994	82	333	1 965	74	1 011	5.5	166	11	17
Hanover County	32 196	5 871	1 887	1 982	316	23 782	6.8	1 104	327	312
Ashland district	3 969	485	383	1 977	142	2 008	5.5	268	29	48
Ashland town (part)	2 386	319	345	1 973	104	990	5.1	206	9	35
Beaverdam district	3 976	473	546	1 973	24	2 938	6.6	123	146	131
Ashland town (part)	59	-	11	1 968	-	40	5.9	-	-	-
Chickahominy district	5 834	1 771	57	1 989	53	5 265	7.7	71	8	-
Mechanicsville CDP (part)	2 297	461	32	1 980	26	1 994	7.4	26	8	-
Cold Harbor district	3 962	521	149	1 982	4	3 107	6.8	71	12	12
Mechanicsville CDP (part)	1 524	119	38	1 984	-	1 137	6.2	27	-	-
Henry district	5 439	1 390	292	1 987	60	4 195	6.8	239	62	48
Mechanicsville CDP (part)	3 402	1 121	82	1 991	53	2 514	6.6	180	18	22
Mechanicsville district	4 695	566	107	1 977	26	2 968	6.2	192	6	-
Mechanicsville CDP (part)	4 695	566	107	1 977	26	2 968	6.2	192	6	-
South Anna district	4 321	665	353	1 981	7	3 301	6.8	140	64	73
Henrico County	112 570	12 509	3 536	1 976	4 408	63 302	5.9	11 438	429	441
Brookland district	22 865	1 535	905	1 972	875	11 075	5.4	2 634	63	69
Dumbarton CDP	3 812	42	93	1 968	208	738	4.2	1 113	10	23
Glen Allen CDP (part)	2 752	375	61	1 986	21	2 074	6.9	38	6	6
Lakeside CDP (part)	4 572	65	477	1 955	119	2 672	5.8	315	-	-
Laurel CDP (part)	5 985	599	135	1 978	358	2 442	5.0	710	22	13
Fairfield district	20 294	2 238	820	1 972	947	9 792	5.4	2 169	97	42
Chamberlayne CDP	1 918	17	23	1 964	-	1 694	7.3	13	-	-
East Highland Park CDP	5 226	291	276	1 966	176	2 565	5.5	447	11	13
Glen Allen CDP (part)	2 538	1 294	114	1 995	59	1 454	5.8	213	17	-
Highland Springs CDP (part)	1 143	196	28	1 983	11	651	5.7	44	-	-
Lakeside CDP (part)	628	9	105	1 948	6	380	5.9	26	7	-
Laurel CDP (part)	223	43	10	1 972	-	199	7.8	-	-	-
Three Chopt district	30 188	5 716	291	1 985	1 525	17 637	6.1	3 919	80	123
Laurel CDP (part)	243	-	15	1 972	22	64	4.6	40	4	-
Short Pump CDP	56	-	-	1 964	-	56	8.4	-	-	-
Tuckahoe CDP (part)	5 064	95	72	1 965	183	3 720	6.7	292	7	6
Wyndham CDP	2 178	1 532	7	1 997	19	1 867	8.3	111	8	8
Tuckahoe district	20 178	1 258	180	1 977	769	13 956	7.0	1 762	52	84
Tuckahoe CDP (part)	13 579	422	168	1 970	638	8 783	6.8	1 398	43	84
Varina district	19 045	1 762	1 340	1 973	292	10 842	5.8	954	137	123
Highland Springs CDP (part)	4 948	208	413	1 972	53	2 337	5.4	220	24	44
Montrose CDP	3 103	96	122	1 970	111	1 116	5.1	373	41	12
Henry County	25 921	2 118	1 600	1 972	487	10 251	5.2	1 822	374	353
Blackberry district	4 196	399	301	1 972	77	1 376	5.0	271	86	88
Bassett CDP (part)	185	7	16	1 960	5	65	5.0	12	7	12
Collinsville district	4 627	328	126	1 971	157	1 703	5.0	532	49	63
Collinsville CDP (part)	3 294	274	36	1 974	145	1 231	5.0	395	29	50
Fieldale CDP (part)	42	-	18	1 945	-	30	6.0	6	-	-
Villa Heights CDP	332	-	37	1 958	6	101	5.1	31	-	-
Horsepasture district	4 158	264	451	1 969	59	1 531	5.1	230	55	56
Fieldale CDP (part)	452	-	142	1 947	23	108	4.8	54	5	-
Horse Pasture CDP (part)	842	63	40	1 970	1	339	5.2	24	17	17
Iriswood district	4 093	496	221	1 977	45	1 951	5.4	175	62	38
Chatmoss CDP	691	114	15	1 979	-	546	7.3	-	-	-
Laurel Park CDP	363	18	-	1 976	14	140	5.2	59	-	-
Sandy Level CDP	290	32	37	1 977	-	101	5.0	17	5	5
Reed Creek district	4 389	212	348	1 969	83	1 870	5.2	324	42	56
Bassett CDP (part)	409	7	62	1 956	-	215	5.6	28	16	22
Collinsville CDP (part)	503	27	10	1 964	32	166	4.5	80	-	-
Oak Level CDP	459	18	50	1 971	19	182	5.2	37	6	12
Stanleytown CDP	741	28	122	1 965	17	324	5.3	97	7	7
Ridgeway district	4 458	419	153	1 971	66	1 820	5.2	290	80	52
Horse Pasture CDP (part)	182	10	8	1 972	-	53	5.1	-	4	-
Ridgeway town	334	40	30	1 973	2	149	5.3	14	-	-
Highland County	1 822	139	796	1 954	32	1 006	5.8	137	202	149
Blue Grass district	456	39	240	1940-	8	308	6.2	17	69	43
Monterey district	788	76	320	1 956	16	386	5.5	81	43	43
Monterey town	138	2	92	1940-	7	76	5.8	20	1	3
Stonewall district	578	24	236	1 959	8	312	5.7	39	90	63
Isle of Wight County	12 066	1 870	1 249	1 980	178	7 431	6.0	546	108	114
Carrsville district	2 260	366	273	1 979	33	1 263	5.7	150	21	13
Hardy district	2 405	254	252	1 977	9	1 396	5.8	45	8	34

Table 19. **Physical Housing Characteristics: 2000**—Con.

[Data based on a sample (except Tables 65-68). For information on confidentiality protection, coverage, sampling error, and nonsampling error, see Appendix G.
For location of definitions, see "How to Use This Census Report"]

State County County Subdivision Place	Total housing units	Year structure built			Rooms			No bedrooms or 1 bedroom	Lacking complete plumbing facilities	Lacking complete kitchen facilities
		1995 to March 2000	1939 or earlier	Median	1 or 2	6 or more	Median			
Isle of Wight County—Con.										
Hardy district—Con.										
Rushmere CDP	492	56	79	1 968	-	250	5.5	12	8	-
Newport district	2 655	507	207	1 984	63	1 883	6.6	78	47	38
Smithfield district	2 521	410	297	1 978	54	1 614	6.1	201	-	6
Smithfield town	2 521	410	297	1 978	54	1 614	6.1	201	-	6
Windsor district	2 225	333	220	1 979	19	1 275	5.8	72	32	23
Windsor town	424	27	40	1 971	2	193	5.4	15	2	2
James City County	20 772	4 295	249	1 985	537	13 197	6.2	1 357	58	146
Berkeley district	4 869	1 480	39	1 989	94	2 941	6.0	304	-	11
Jamestown district	3 971	684	66	1 983	118	2 621	6.7	354	-	55
Powhatan district	4 580	1 291	30	1 988	198	3 146	6.5	334	7	20
Roberts district	3 878	361	14	1 985	43	2 376	6.1	130	10	32
Stonehouse district	3 474	479	100	1 983	84	2 113	5.9	235	41	28
King and Queen County	3 010	495	465	1 973	32	1 791	5.9	84	126	42
Buena Vista district	594	66	73	1 966	10	320	5.7	10	58	30
Newtown district	602	107	86	1 976	7	332	5.7	27	29	12
St. Stephens Church district	626	91	123	1 974	-	428	6.4	5	3	-
Shanghai district	627	89	86	1 972	12	393	5.9	24	23	-
Stevensville district	561	142	97	1 977	3	318	5.8	18	13	-
King George County	6 820	1 012	511	1 979	186	3 886	5.8	396	98	108
Dahlgren district	1 559	241	111	1 976	54	758	5.4	142	10	10
Dahlgren CDP	502	8	4	1 962	16	246	5.5	54	4	4
James Madison district	1 789	302	174	1 982	32	1 185	6.1	59	40	44
James Monroe district	1 875	333	105	1 978	45	1 101	5.9	118	14	25
Fairview Beach CDP	230	13	-	1 963	14	45	4.7	14	-	8
Shiloh district	1 597	136	121	1 980	55	842	5.6	77	34	29
King William County	5 189	772	707	1 978	69	3 422	6.0	193	149	136
Acquinton district	2 213	416	197	1 984	36	1 402	6.0	54	36	21
Mangohick district	1 070	217	143	1 982	-	657	5.8	25	54	54
West Point district	1 906	139	367	1 968	33	1 363	6.3	114	59	61
West Point town	1 154	50	233	1 965	19	856	6.4	65	-	4
Lancaster County	6 498	561	1 064	1 973	101	4 113	6.0	342	175	93
Bayside district	1 463	117	253	1 973	16	1 026	6.2	48	17	14
Kilmarnock town (part)	427	27	66	1 964	2	257	5.9	30	4	2
Christ Church district	1 018	71	115	1 976	34	597	5.9	106	34	17
Kilmarnock town (part)	150	29	5	1 986	4	63	4.9	44	-	-
White Stone town (part)	26	2	11	1 955	-	20	6.7	2	-	-
Mantua district	1 152	149	191	1 974	16	543	5.4	87	49	19
White Chapel district	1 529	122	230	1 973	28	913	5.9	75	70	42
White Stone district	1 336	102	275	1 970	7	1 034	6.4	26	5	1
Irvington town	329	25	83	1 961	-	257	6.7	3	-	-
White Stone town (part)	151	8	22	1 966	-	89	6.0	10	-	1
Lee County	11 086	1 187	1 666	1 973	193	4 978	5.3	595	471	324
Jonesville district	2 553	294	398	1 973	47	1 070	5.3	178	100	65
Jonesville town	555	58	44	1 975	14	215	5.0	111	4	4
Rocky Station district	3 620	335	591	1 971	64	1 631	5.3	201	128	108
Dryden CDP (part)	50	5	-	1 983	-	17	4.4	-	-	-
Pennington Gap town	947	70	178	1 968	18	409	5.3	77	14	22
St. Charles town	77	4	43	1940-	-	30	5.2	2	2	2
Rose Hill district	2 101	228	339	1 973	57	929	5.3	114	113	73
Ewing CDP	213	18	51	1 958	11	103	5.4	25	2	2
Rose Hill CDP	324	42	90	1 970	-	105	5.1	5	7	9
White Shoals district	974	97	139	1 971	13	405	5.3	41	79	40
Yokum Station district	1 838	233	199	1 975	12	943	5.5	61	51	38
Dryden CDP (part)	467	107	41	1 979	-	208	5.4	9	-	-
Keokee CDP	159	11	37	1 947	-	112	6.1	-	-	-
Loudoun County	62 160	20 605	3 551	1 990	1 575	46 809	7.2	3 901	320	305
Blue Ridge district	5 627	1 272	1 181	1 979	77	4 698	7.5	178	42	31
Hamilton town	226	6	91	1 951	3	174	6.6	10	-	3
Hillsboro town	38	-	36	1940-	4	31	6.4	7	2	2
Purcellville town	1 288	349	198	1 984	8	982	6.8	30	7	-
Round Hill town	175	15	94	1940-	4	118	6.5	10	-	-
Broad Run district	12 475	4 972	94	1 993	385	8 708	6.9	909	22	63
Catoctin district	6 888	2 515	891	1 987	152	5 548	7.8	408	85	54
Leesburg town (part)	2 462	1 138	-	1 993	83	1 824	7.6	268	7	-
Lovettsville town	338	19	81	1 973	4	224	6.1	19	4	4
Dulles district	10 267	4 591	36	1 994	90	8 629	7.3	313	17	8
Leesburg district	6 109	792	347	1 984	294	3 529	6.0	804	14	7
Leesburg town (part)	6 109	792	347	1 984	294	3 529	6.0	804	14	7
Mercer district	8 184	3 606	977	1 991	281	5 872	7.0	648	110	106
Leesburg town (part)	2 101	695	12	1 991	120	1 297	6.2	262	-	-
Middleburg town	372	31	89	1 963	11	187	5.5	31	2	2
Sterling district	4 878	238	25	1 981	243	3 165	6.4	420	22	22
Sugarland Run district	7 732	2 619	-	1 991	53	6 660	7.7	221	8	14
Louisa County	11 855	2 020	1 401	1 980	209	6 402	5.7	616	291	298
Cuckoo district	1 738	311	156	1 982	27	949	5.7	60	31	16
Green Spring district	1 779	401	219	1 981	31	942	5.6	108	54	56
Gordonsville town (part)	4	3	-	1 996	-	4	6.0	-	-	-
Jackson district	1 830	466	200	1 985	13	1 056	5.8	78	21	28
Louisa district	1 787	209	173	1 978	72	883	5.5	197	60	57
Louisa town	632	43	83	1 974	62	239	4.7	123	7	7
Mineral district	1 778	185	266	1 980	14	983	5.8	52	64	85
Mineral town	198	5	71	1 949	-	132	6.4	5	-	-
Mountain Road district	1 524	217	130	1 981	34	815	5.7	71	31	35
Patrick Henry district	1 419	231	257	1 973	18	774	5.7	50	30	21
Lunenburg County	5 736	563	942	1 969	98	2 805	5.5	299	207	136
Beaver Creek district	870	129	129	1 974	-	453	5.6	11	43	26
Browns Store district	826	60	174	1 959	12	493	6.0	54	21	12
Kenbridge town (part)	351	-	74	1 954	8	205	6.0	28	5	3

Table 19. **Physical Housing Characteristics: 2000**—Con.

[Data based on a sample (except Tables 65-68). For information on confidentiality protection, coverage, sampling error, and nonsampling error, see Appendix G.
For location of definitions, see "How to Use This Census Report"]

State County County Subdivision Place	Total housing units	Year structure built			Rooms			No bedrooms or 1 bedroom	Lacking complete plumbing facilities	Lacking complete kitchen facilities
		1995 to March 2000	1939 or earlier	Median	1 or 2	6 or more	Median			
Lunenburg County—Con.										
Hounds Creek district	751	76	98	1 968	20	332	5.3	52	37	24
Kenbridge town (part)	231	21	36	1 962	6	64	4.9	19	8	6
Loves Mill district	785	113	79	1 976	12	322	5.2	55	20	9
Victoria town (part)	101	9	13	1 968	4	30	5.2	8	7	3
Meherrin River district	764	93	90	1 972	26	348	5.4	47	23	12
Plymouth district	872	26	268	1 954	12	467	5.6	59	24	15
Victoria town (part)	809	22	258	1 953	6	433	5.6	53	18	15
Rehoboth district	868	66	104	1 972	16	390	5.3	21	39	38
Madison County	5 239	560	961	1 974	83	2 999	5.9	289	208	148
Locust Dale district	1 882	214	243	1 974	20	1 068	5.9	38	62	48
Rapidan district	1 564	192	316	1 975	40	869	5.8	110	26	19
Madison town	115	2	34	1 957	3	55	5.3	21	1	1
Robertson district	1 793	154	402	1 972	23	1 062	6.0	141	120	81
Mathews County	5 333	539	1 292	1 968	73	3 262	6.0	227	139	116
Chesapeake district	1 302	79	479	1 955	13	870	6.1	51	36	44
Piankatank district	2 253	237	369	1 973	20	1 396	6.0	68	24	36
Westville district	1 778	223	444	1 969	40	996	5.8	108	79	36
Mecklenburg County	17 403	2 255	2 159	1 975	387	8 280	5.4	1 063	535	381
District 1	2 303	323	180	1 979	33	1 002	5.3	136	38	27
Clarksville town (part)	120	4	18	1 968	15	30	4.1	31	6	3
District 2	1 421	131	309	1 965	10	739	5.6	66	111	45
Boydton town	167	1	47	1 955	2	109	6.2	5	6	10
Chase City town (part)	276	37	75	1 955	-	135	5.5	9	8	5
District 3	3 507	738	210	1 986	191	1 449	5.2	282	111	123
Brodnax town (part)	25	-	3	1 958	-	13	5.6	6	2	2
La Crosse town (part)	294	27	32	1 965	18	117	5.2	30	4	8
South Hill town (part)	-	-	-	-	-	-	-	-	-	-
District 4	1 552	230	176	1 977	17	797	5.6	63	32	22
La Crosse town (part)	4	-	-	1 960	-	2	5.0	-	-	-
South Hill town (part)	486	13	65	1 970	6	259	5.7	15	-	-
District 5	1 520	102	157	1 971	31	711	5.4	117	10	20
South Hill town (part)	1 441	95	157	1 970	21	668	5.4	105	10	10
District 6	1 577	192	281	1 973	29	789	5.5	62	67	36
District 7	1 608	117	350	1 958	19	832	5.6	121	23	27
Chase City town (part)	956	47	223	1 954	19	463	5.4	99	2	13
District 8	1 956	247	273	1 974	22	845	5.2	99	94	39
Chase City town (part)	-	-	-	-	-	-	-	-	-	-
District 9	1 959	175	223	1 970	35	1 116	5.8	117	49	42
Clarksville town (part)	614	26	91	1 961	4	349	5.8	35	8	2
Middlesex County	6 362	867	754	1 975	125	3 496	5.7	271	116	99
Jamaica district	1 021	104	104	1 975	25	561	5.7	53	38	30
Pine Top district	3 175	496	283	1 977	63	1 608	5.5	126	19	21
Saluda district	2 166	267	367	1 971	37	1 327	6.0	92	59	48
Urbanna town	349	15	100	1 962	13	206	5.9	34	5	6
Montgomery County	32 527	4 033	2 205	1 978	1 728	14 741	5.3	3 726	225	213
District A-91	4 975	405	364	1 974	343	2 452	5.5	757	20	9
Blacksburg town (part)	3 999	263	304	1 973	334	1 738	5.1	739	9	9
District B-91	5 374	973	491	1 982	164	2 737	5.6	291	58	52
Blacksburg town (part)	43	-	18	1 952	8	18	4.3	8	8	-
Christiansburg town (part)	3 810	740	356	1 982	115	1 882	5.5	185	27	29
District C-91	4 444	505	473	1 978	51	2 141	5.4	216	7	36
Christiansburg town (part)	1 694	153	44	1 978	18	890	5.7	76	-	-
Elliston-Lafayette CDP	560	31	124	1 975	-	217	5.1	28	-	-
Shawsville CDP	460	55	77	1 977	7	163	5.0	27	-	7
District D-91	5 330	753	390	1 976	40	2 840	5.7	231	50	31
Christiansburg town (part)	1 829	107	103	1 970	7	972	5.6	51	-	-
District E-91	2 911	336	236	1 980	243	1 104	5.0	554	54	67
Blacksburg town (part)	388	87	10	1 983	29	140	5.0	54	-	8
Christiansburg town (part)	75	20	-	1 980	-	19	4.2	-	-	-
Merrimac CDP (part)	952	99	14	1 983	202	177	4.0	393	11	36
District F-91	4 181	207	68	1 977	336	1 547	4.8	790	29	8
Blacksburg town (part)	4 027	207	68	1 977	336	1 452	4.8	777	29	8
Merrimac CDP (part)	-	-	-	-	-	-	-	-	-	-
District G-91	5 312	854	183	1 980	551	1 920	4.8	887	7	10
Blacksburg town (part)	5 178	845	183	1 980	543	1 826	4.8	879	7	10
Nelson County	8 554	1 409	1 223	1 979	278	4 203	5.5	937	376	300
Lovingston district	2 269	223	386	1 973	29	1 234	5.7	103	104	103
Massies Mill district	1 227	133	270	1 972	21	658	5.7	102	123	104
Rockfish district	3 949	870	314	1 983	213	1 715	5.2	691	112	63
Schuyler district	1 109	183	253	1 981	15	596	5.7	41	37	30
New Kent County	5 203	817	262	1 980	41	3 428	6.2	134	20	17
District 1	1 040	179	13	1 984	-	773	6.6	5	7	-
District 2	999	171	9	1 981	-	724	6.6	4	-	-
District 3	1 022	130	71	1 976	5	568	5.7	19	-	-
District 4	1 082	166	78	1 980	33	681	6.0	82	13	13
District 5	1 060	171	91	1 978	3	682	6.1	24	-	4
Northampton County	6 547	592	1 874	1 960	156	3 504	5.7	539	395	345
District 1	1 092	122	333	1 961	18	580	5.6	98	85	68
Cheriton town (part)	17	15	-	1 998	-	2	3.2	13	-	-
District 2	1 027	38	496	1 941	61	569	5.8	150	43	58
Cape Charles town	736	23	399	1940-	50	395	5.7	126	28	40
Cheriton town (part)	223	15	88	1 951	4	152	6.1	11	8	5
District 3	1 017	86	237	1 966	13	609	5.9	46	29	35
District 4	1 240	108	390	1 960	26	742	5.9	54	88	58
Cheriton town (part)	-	-	-	-	-	-	-	-	-	-
Eastville town	76	2	53	1940-	-	59	6.9	2	-	-
District 5	1 249	154	223	1 964	27	499	5.1	146	106	80
Belle Haven town (part)	36	-	8	1 956	-	22	5.9	-	-	-

Table 19. **Physical Housing Characteristics: 2000**—Con.

[Data based on a sample (except Tables 65-68). For information on confidentiality protection, coverage, sampling error, and nonsampling error, see Appendix G.
For location of definitions, see "How to Use This Census Report"]

State County County Subdivision Place	Total housing units	Year structure built: 1995 to March 2000	Year structure built: 1939 or earlier	Year structure built: Median	Rooms: 1 or 2	Rooms: 6 or more	Rooms: Median	No bedrooms or 1 bedroom	Lacking complete plumbing facilities	Lacking complete kitchen facilities
Northampton County—Con.										
District 5—Con.										
Exmore town	521	26	125	1 956	7	235	5.3	53	41	35
District 6	922	84	195	1 961	11	505	5.7	45	44	46
Nassawadox town	222	26	49	1 960	11	108	5.4	30	5	2
Northumberland County	8 057	1 177	1 252	1 973	128	4 900	5.9	383	272	180
District 1	1 845	219	259	1 971	6	1 055	5.8	82	34	25
District 2	1 375	158	292	1 965	10	803	5.8	91	71	34
District 3	1 201	184	151	1 974	54	706	5.8	93	103	49
Kilmarnock town (part)	-	-	-	-	-	-	-	-	-	-
District 4	1 660	330	242	1 978	28	1 069	6.2	63	32	28
Kilmarnock town (part)	28	-	9	1 951	-	24	6.9	-	-	-
District 5	1 976	286	308	1 977	30	1 267	6.0	54	32	44
Nottoway County	6 373	370	1 146	1 964	97	3 329	5.6	440	186	199
District 1	1 220	127	279	1 966	21	663	5.7	65	68	70
Burkeville town	253	7	73	1 953	4	126	5.5	9	18	15
District 2	1 468	48	370	1 957	16	862	5.9	79	37	34
Crewe town	1 074	24	327	1 954	15	598	5.8	66	13	17
District 3	1 019	98	114	1 969	36	479	5.4	84	53	55
District 4	1 372	82	163	1 970	16	652	5.4	69	27	39
Blackstone town (part)	514	40	64	1 966	-	199	5.2	24	-	3
District 5	1 294	15	220	1 959	8	673	5.6	143	1	1
Blackstone town (part)	1 055	15	178	1 957	-	523	5.5	119	1	1
Orange County	11 354	1 684	1 618	1 977	155	6 846	5.9	628	139	114
District 1	1 787	130	398	1 971	7	1 077	6.0	69	60	34
Orange town (part)	6	-	6	1940-	-	6	6.0	-	-	-
District 2	2 078	249	318	1 974	33	1 059	5.5	110	12	11
Gordonsville town (part)	689	53	137	1 970	20	338	5.5	64	5	3
Orange town (part)	5	-	5	1940-	-	5	7.0	-	-	-
District 3	2 046	173	431	1 961	68	1 097	5.7	227	16	26
Orange town (part)	1 667	160	332	1 961	63	807	5.4	210	8	8
District 4	2 248	457	347	1 979	39	1 340	6.0	170	34	34
District 5	3 195	675	124	1 986	8	2 273	6.2	52	17	9
Page County	10 557	815	2 267	1 971	282	5 790	5.7	831	311	244
East Luray District 201	2 075	210	396	1 972	19	1 189	5.8	145	18	6
Luray town (part)	1 235	132	243	1 969	-	678	5.7	84	7	-
Marksville District 301	2 136	214	419	1 972	41	1 044	5.5	141	72	52
Luray town (part)	12	-	-	1 991	-	7	7.6	-	-	-
Stanley town (part)	428	43	92	1 970	9	173	5.1	64	4	1
Newport District 401	1 911	130	278	1 975	47	1 101	5.8	88	95	79
Stanley town (part)	154	7	28	1 965	2	77	5.5	2	-	-
Shenandoah District 501	2 132	176	592	1 969	50	1 180	5.7	134	45	38
Shenandoah town	816	38	332	1 949	13	462	5.8	33	4	4
West Luray District 101	2 303	85	582	1 966	125	1 276	5.8	323	81	69
Luray town (part)	950	12	294	1 957	48	530	5.8	152	13	6
Patrick County	9 823	1 008	1 131	1 973	307	3 877	5.1	748	327	271
Blue Ridge district	1 981	150	291	1 966	36	953	5.4	182	21	29
Stuart town (part)	512	28	99	1 964	26	173	4.7	103	11	9
Dan River district	2 126	315	170	1 975	52	767	5.0	111	60	43
Mayo River district	1 907	169	209	1 976	60	667	5.0	121	28	29
Patrick Springs CDP (part)	155	7	-	1 974	-	80	5.6	7	-	-
Peters Creek district	1 761	180	176	1 974	50	701	5.2	110	109	63
Patrick Springs CDP (part)	746	101	36	1 974	15	290	5.1	43	26	19
Smith River district	2 048	194	285	1 973	109	789	5.1	224	109	107
Patrick Springs CDP (part)	19	-	-	1 978	2	-	4.4	2	2	2
Stuart town (part)	8	-	-	1 963	-	4	5.5	-	-	-
Pittsylvania County	28 011	3 853	3 004	1 975	569	12 352	5.3	1 667	863	662
Banister district	3 570	477	498	1 975	217	1 455	5.2	349	170	131
Chatham town (part)	38	-	11	1 951	2	8	4.7	8	-	-
Gretna town (part)	112	7	11	1 971	7	35	4.9	15	-	2
Callands-Gretna district	4 583	481	730	1 970	114	1 870	5.2	383	227	158
Gretna town (part)	537	42	87	1 957	24	219	5.1	117	3	5
Chatham-Blairs district	4 025	517	430	1 976	62	2 138	5.6	228	42	20
Chatham town (part)	574	2	222	1 950	19	352	6.1	59	13	4
Dan River district	4 136	730	363	1 978	62	1 684	5.2	207	102	71
Staunton River district	3 715	431	361	1 972	54	1 472	5.2	202	114	92
Hurt town	587	23	29	1 965	6	321	5.7	27	8	12
Tunstall district	4 060	681	380	1 977	42	1 858	5.4	168	138	137
Westover district	3 922	536	242	1 978	18	1 875	5.4	130	70	53
Powhatan County	7 509	1 830	504	1 985	35	5 305	6.3	148	90	85
District 1	1 659	403	94	1 986	-	1 363	7.0	38	42	33
District 2	1 899	524	53	1 987	-	1 388	6.3	40	-	33
District 3	1 371	367	52	1 989	26	897	6.1	43	-	9
District 4	1 705	409	195	1 982	9	1 041	6.1	23	28	10
District 5	875	127	110	1 981	-	616	6.1	4	20	-
Prince Edward County	7 527	987	1 067	1 974	271	3 476	5.4	808	207	198
District 101	1 118	130	224	1 967	91	420	4.9	312	-	6
Farmville town (part)	728	28	205	1 959	81	224	4.6	247	-	6
District 201	926	137	140	1 975	20	488	5.6	39	62	44
Farmville town (part)	39	-	18	1 951	-	-	4.9	-	-	-
District 301	1 203	227	72	1 981	26	477	5.2	60	38	23
District 401	715	128	71	1 977	38	362	5.5	56	21	35
Hampden Sydney CDP (part)	155	33	25	1 972	-	100	6.3	11	11	11
District 501	1 187	110	170	1 976	32	624	5.6	79	30	19
Farmville town (part)	38	-	-	1 982	-	-	4.2	-	-	-
Hampden Sydney CDP (part)	10	-	-	1 975	-	10	7.0	-	-	-
Pamplin City town (part)	8	-	-	1 982	2	3	4.2	2	-	-
District 601	1 159	161	120	1 974	26	539	5.4	59	50	60
District 701	641	55	142	1 963	21	433	6.8	123	-	-

Table 19. **Physical Housing Characteristics: 2000**—Con.

[Data based on a sample (except Tables 65-68). For information on confidentiality protection, coverage, sampling error, and nonsampling error, see Appendix G.
For location of definitions, see "How to Use This Census Report"]

State County County Subdivision Place	Total housing units	Year structure built: 1995 to March 2000	Year structure built: 1939 or earlier	Year structure built: Median	Rooms: 1 or 2	Rooms: 6 or more	Rooms: Median	No bedrooms or 1 bedroom	Lacking complete plumbing facilities	Lacking complete kitchen facilities
Prince Edward County—Con.										
District 701—Con.										
Farmville town (part)	641	55	142	1 963	21	433	6.8	123	-	-
District 801	578	39	128	1 961	17	133	4.6	80	6	11
Farmville town (part)	578	39	128	1 961	17	133	4.6	80	6	11
Prince George County	10 726	1 851	461	1 980	237	6 473	5.9	452	36	120
Blackwater district	1 451	204	132	1 977	6	894	5.9	28	-	-
Bland district	4 657	913	74	1 982	202	2 586	5.8	302	25	109
Fort Lee CDP (part)	886	223	-	1 970	122	278	4.9	144	-	109
Brandon district	414	64	54	1 976	-	284	6.1	19	11	11
Rives district	2 852	365	109	1 979	29	1 821	6.1	89	-	-
Fort Lee CDP (part)	558	49	41	1 960	29	174	4.7	65	-	-
Templeton district	1 352	305	92	1 982	-	888	6.1	14	-	-
Prince William County	98 052	16 153	1 491	1 983	3 430	69 131	6.9	8 108	257	462
Brentsville district	14 540	3 887	583	1 985	275	11 662	7.6	588	48	89
Bull Run CDP (part)	218	6	-	1 980	14	129	6.2	29	4	-
Linton Hall CDP	2 880	2 289	16	1 997	-	2 580	7.9	54	-	-
Nokesville CDP	454	-	79	1 970	7	383	7.5	14	-	-
Yorkshire CDP	2 325	101	21	1 975	145	1 257	5.7	235	4	4
Coles district	13 985	2 838	39	1 987	121	11 520	7.6	398	24	16
Dale City CDP (part)	6 898	1 201	-	1 985	34	6 014	7.7	71	24	16
Lake Ridge CDP (part)	4 315	1 038	-	1 990	79	2 887	6.6	312	-	-
Dumfries district	14 511	2 638	478	1 983	683	9 798	6.6	1 506	30	13
Dumfries town	1 703	96	16	1 979	50	1 077	6.0	160	-	6
Montclair CDP	5 204	957	14	1 986	-	4 756	8.0	17	19	-
Quantico town	351	8	82	1 955	102	30	3.2	195	8	-
Quantico Station CDP (part)	1 655	19	219	1 954	61	702	5.3	94	-	-
Triangle CDP	2 325	120	99	1 970	318	896	4.8	745	3	7
Gainesville district	16 542	2 867	246	1 982	942	9 838	6.1	2 098	41	262
Bull Run CDP (part)	4 769	1 052	-	1 991	426	1 285	4.5	1 131	8	-
Gainesville CDP	1 813	1 169	36	1 997	36	1 398	7.1	98	3	2
Haymarket town	367	116	32	1 987	6	249	6.5	22	-	-
Loch Lomond CDP	1 048	16	11	1 966	4	882	7.4	23	-	-
Sudley CDP	2 735	162	7	1 977	27	2 186	7.0	35	-	7
West Gate CDP	2 539	132	28	1 972	347	1 273	5.5	544	8	235
Neabsco district	11 733	1 354	15	1 977	309	8 605	6.8	732	24	33
Dale City CDP (part)	11 255	1 265	15	1 977	309	8 366	6.8	732	24	33
Occoquan district	13 211	1 107	47	1 983	332	9 702	7.1	1 076	33	21
Lake Ridge CDP (part)	6 975	280	6	1 981	90	5 648	7.3	371	13	9
Occoquan town (part)	397	85	29	1 979	49	193	5.4	144	-	-
Woodbridge district	13 530	1 462	83	1 975	768	8 006	6.1	1 710	57	28
Woodbridge CDP	11 023	795	65	1 971	672	6 367	6.0	1 431	48	8
Pulaski County	16 325	1 336	2 089	1 970	314	7 616	5.4	1 000	256	201
Cloyd district	3 055	267	295	1 971	36	1 490	5.5	149	33	39
Fairlawn CDP	1 071	61	78	1 960	16	537	5.5	52	15	21
Draper district	3 338	270	510	1 971	25	1 467	5.3	160	41	52
Dublin town (part)	346	9	52	1 970	17	74	4.4	41	-	11
Pulaski town (part)	846	19	287	1 948	8	306	5.1	71	27	9
Ingles district	3 791	340	332	1 974	106	1 728	5.3	206	49	55
Dublin town (part)	624	20	70	1 966	15	254	5.0	33	2	2
Massie district	3 190	235	220	1 969	87	1 386	5.3	263	16	5
Dublin town (part)	-	-	-	-	-	-	-	-	-	-
Pulaski town (part)	2 136	112	133	1 965	87	742	5.0	232	-	5
Robinson district	2 951	224	732	1 955	60	1 545	5.6	222	117	50
Pulaski town (part)	1 565	30	495	1 949	50	852	5.7	198	43	43
Rappahannock County	3 303	212	852	1 971	66	2 037	6.0	284	114	112
Hampton district	646	27	174	1 970	5	344	5.7	69	15	20
Washington town	114	3	68	1940-	5	54	5.4	23	2	4
Jackson district	655	37	116	1 976	28	455	6.4	38	36	36
Piedmont district	626	20	241	1 958	12	380	5.9	70	31	25
Stonewall-Hawthorne district	723	63	202	1 971	10	466	6.1	63	7	-
Wakefield district	653	65	119	1 971	11	392	5.8	44	25	31
Richmond County	3 512	302	541	1 971	36	1 842	5.6	223	123	79
District 1	559	52	51	1 971	-	312	5.8	27	31	21
District 2	647	81	70	1 978	8	278	5.3	17	13	11
Warsaw town (part)	9	-	-	1 973	-	-	4.9	2	-	-
District 3	803	35	182	1 967	8	544	6.2	46	35	34
Warsaw town (part)	282	9	55	1 967	8	160	5.8	44	14	11
District 4	782	72	119	1 968	-	333	5.3	48	38	11
District 5	721	62	119	1 973	20	375	5.6	85	6	2
Warsaw town (part)	181	49	10	1 982	20	97	5.7	56	-	2
Roanoke County	36 121	2 833	1 869	1 974	684	23 504	6.4	2 695	140	241
Catawba district	6 433	334	510	1 974	73	4 373	6.4	382	55	50
Hollins CDP (part)	-	-	-	-	-	-	-	-	-	-
Cave Spring district	8 098	791	299	1 977	269	4 606	6.0	825	19	114
Cave Spring CDP (part)	6 367	483	141	1 976	269	3 406	5.8	799	19	114
Hollins district	7 577	647	176	1 974	172	4 981	6.3	481	11	40
Hollins CDP (part)	5 874	393	118	1 971	172	3 541	6.0	481	11	40
Vinton district	6 718	536	645	1 971	49	4 148	6.0	474	28	10
Vinton town	3 471	170	451	1 968	41	1 771	5.5	377	18	5
Windsor Hills district	7 295	525	239	1 974	121	5 396	7.2	533	27	27
Cave Spring CDP (part)	5 207	253	86	1 972	87	3 876	7.2	373	-	-
Rockbridge County	9 550	1 162	1 928	1 972	204	5 011	5.6	813	352	266
Buffalo district	1 833	250	259	1 974	17	1 089	5.9	82	64	48
Kerrs Creek district	2 032	290	467	1 974	43	1 124	5.7	226	70	30
Natural Bridge district	1 397	103	344	1 962	28	633	5.3	112	49	37
Glasgow town	492	20	118	1 962	6	243	5.5	54	4	4
South River district	1 988	325	336	1 973	63	943	5.4	194	42	44
Walkers Creek district	2 300	194	522	1 973	53	1 222	5.6	199	127	107
Goshen town	213	14	73	1 955	7	103	5.4	18	11	9

Table 19. **Physical Housing Characteristics: 2000**—Con.

[Data based on a sample (except Tables 65-68). For information on confidentiality protection, coverage, sampling error, and nonsampling error, see Appendix G.
For location of definitions, see "How to Use This Census Report"]

State County County Subdivision Place	Total housing units	Year structure built			Rooms			No bedrooms or 1 bedroom	Lacking complete plumbing facilities	Lacking complete kitchen facilities
		1995 to March 2000	1939 or earlier	Median	1 or 2	6 or more	Median			
Rockingham County	27 328	3 363	4 804	1 974	457	15 508	5.8	1 533	661	414
Ashby district	7 040	1 049	1 337	1 973	126	4 414	6.1	355	125	83
Bridgewater town	1 847	321	209	1 979	33	1 034	5.8	156	-	-
Dayton town	570	29	158	1 962	20	299	5.7	55	-	-
Mount Crawford town	109	5	63	1940-	18	54	5.5	23	2	-
Central district	4 090	423	462	1 976	90	2 513	6.1	270	97	35
Massanutten CDP (part)	-	-	-	-	-	-	-	-	-	-
Linville district	2 910	319	629	1 972	60	1 667	5.8	135	100	79
Plains district	5 511	514	1 146	1 971	92	2 821	5.6	360	190	128
Broadway town	972	162	155	1 974	13	462	5.4	91	-	-
Timberville town	771	18	124	1 971	29	273	5.0	94	2	2
Stonewall district	7 777	1 058	1 230	1 975	89	4 093	5.6	413	149	89
Elkton town	884	44	201	1 963	46	451	5.5	149	5	19
Grottoes town (part)	861	113	84	1 981	20	414	5.4	86	7	4
Massanutten CDP (part)	1 073	335	13	1 991	-	671	6.1	-	13	-
Russell County	13 191	1 341	1 658	1 974	170	6 208	5.4	560	380	241
Castlewood district	3 413	193	596	1 971	25	1 563	5.4	94	118	78
Castlewood CDP	915	22	41	1 971	6	463	5.5	11	4	9
Cleveland town	116	-	53	1 944	4	57	5.5	22	-	2
St. Paul town (part)	90	5	14	1 977	-	63	6.4	-	-	-
Lebanon district	6 082	878	605	1 976	90	3 103	5.5	278	107	71
Lebanon town	1 541	97	141	1 970	60	719	5.3	183	4	6
New Garden district	3 696	270	457	1 974	55	1 542	5.3	188	155	92
Honaker town	468	10	80	1 971	8	180	5.1	56	10	12
Raven CDP (part)	213	21	28	1 974	12	71	5.0	20	24	24
Scott County	11 355	975	1 920	1 969	221	4 991	5.3	780	777	516
District 1	1 769	121	231	1 966	25	748	5.3	116	40	34
Weber City town	689	17	55	1 962	14	252	5.1	63	8	10
District 2	1 895	150	298	1 969	45	885	5.4	110	82	72
District 3	1 904	261	285	1 974	6	869	5.4	121	117	66
Nickelsville town	207	25	20	1 971	2	70	5.0	13	-	-
District 4	1 848	42	370	1 963	57	862	5.4	167	62	39
Gate City town	1 103	32	272	1 962	57	484	5.3	163	34	23
District 5	2 058	232	419	1 969	62	843	5.2	131	294	197
Dungannon town	145	9	46	1 966	10	61	5.3	19	5	2
District 6	1 881	169	317	1 974	26	784	5.2	135	182	108
Clinchport town	37	3	6	1 966	-	18	5.5	1	6	1
Duffield town	35	3	5	1 953	-	23	5.8	4	-	-
Shenandoah County	16 709	1 643	3 682	1 973	331	9 281	5.7	1 258	440	298
District 1	3 624	225	632	1 977	68	2 145	5.9	248	106	63
Basye-Bryce Mountain CDP (part)	1 001	64	14	1 983	10	659	6.2	79	-	5
New Market town	799	76	187	1 974	47	352	5.3	102	4	6
District 2	2 508	201	673	1 970	63	1 431	5.8	134	102	73
Basye-Bryce Mountain CDP (part)	156	27	12	1 985	-	72	5.3	-	6	6
Mount Jackson town	716	42	184	1 963	25	370	5.6	63	6	1
District 3	2 435	223	555	1 971	56	1 461	5.9	163	114	77
Edinburg town	423	41	130	1 963	28	172	5.2	69	-	1
Woodstock town (part)	-	-	-	-	-	-	-	-	-	-
District 4	2 912	417	502	1 972	57	1 488	5.5	283	48	30
Woodstock town (part)	1 786	323	290	1 974	51	807	5.3	217	21	12
District 5	2 500	341	644	1 972	21	1 522	5.9	79	53	26
Toms Brook town	106	2	67	1940-	-	79	6.3	3	-	-
District 6	2 730	236	676	1 970	66	1 234	5.2	351	17	29
Strasburg town	1 922	133	544	1 963	37	790	5.0	278	9	14
Smyth County	15 111	1 449	2 102	1 970	328	7 038	5.4	958	427	372
Atkins district	2 226	193	133	1 972	68	1 089	5.5	107	38	24
Atkins CDP	545	94	32	1 976	10	180	4.9	18	-	-
Marion town (part)	686	2	8	1 964	36	401	5.9	59	7	2
Chilhowie district	2 191	267	168	1 974	17	1 096	5.5	56	22	25
Chilhowie town	794	45	90	1 968	11	363	5.3	33	2	5
North Fork district	2 031	251	286	1 971	33	882	5.3	70	65	27
Park district	2 083	110	312	1 961	39	829	5.2	210	12	6
Marion town (part)	1 506	13	266	1 958	28	595	5.1	171	12	6
Royal Oak district	1 807	105	364	1 964	40	824	5.3	183	31	51
Adwolf CDP (part)	179	-	7	1 971	8	94	5.6	30	-	8
Marion town (part)	624	23	245	1 949	19	302	5.4	103	6	6
Rye Valley district	2 743	405	283	1 978	126	1 270	5.4	240	217	220
Adwolf CDP (part)	423	42	23	1 978	-	237	5.7	9	6	6
Sugar Grove CDP	344	55	46	1 970	-	134	5.2	6	-	-
Saltville district	2 030	118	556	1 959	5	1 048	5.6	92	42	19
Saltville town (part)	888	44	260	1 959	5	461	5.6	38	8	8
Southampton County	7 058	562	1 097	1 971	103	4 027	5.8	321	404	296
Berlin and Ivor district	1 081	85	253	1 966	9	694	6.1	35	85	61
Ivor town	159	4	74	1 946	-	106	6.2	4	8	3
Boykins district	1 016	67	176	1 963	9	596	5.9	57	124	81
Boykins town	289	11	85	1 954	-	179	6.1	15	8	4
Branchville town	65	6	15	1 960	-	42	6.1	-	-	-
Capron district	965	68	169	1 970	16	608	6.0	28	102	87
Capron town	79	2	40	1940-	2	55	6.6	5	8	8
Newsoms town (part)	18	4	-	1 975	2	3	4.5	2	4	2
Drewryville district	597	91	99	1 975	35	319	5.6	35	19	32
Franklin district	924	54	57	1 974	-	634	6.2	35	-	-
Jerusalem district	1 348	134	199	1 971	27	706	5.6	66	36	27
Courtland town	497	27	62	1 971	10	264	5.7	41	2	-
Newsoms district	1 127	63	144	1 975	7	470	5.3	65	38	8
Newsoms town (part)	119	9	25	1 956	7	49	5.2	13	-	-
Spotsylvania County	33 329	8 250	856	1 988	526	23 085	6.4	1 424	215	243
Battlefield district	3 959	355	54	1 985	110	2 726	6.5	262	9	-
Berkeley district	3 868	647	153	1 985	41	2 602	6.2	163	38	34
Spotsylvania Courthouse CDP (part)	583	61	-	1 985	-	491	7.0	-	-	-
Chancellor district	5 871	1 679	105	1 992	19	4 833	7.1	35	34	31
Courtland district	4 474	1 169	39	1 987	237	2 482	5.9	523	-	94
Lee Hill district	6 986	3 153	198	1 993	50	4 619	6.3	283	42	26

Table 19. **Physical Housing Characteristics: 2000**—Con.

[Data based on a sample (except Tables 65-68). For information on confidentiality protection, coverage, sampling error, and nonsampling error, see Appendix G.
For location of definitions, see "How to Use This Census Report"]

State County County Subdivision Place	Total housing units	Year structure built			Rooms			No bedrooms or 1 bedroom	Lacking complete plumbing facilities	Lacking complete kitchen facilities
		1995 to March 2000	1939 or earlier	Median	1 or 2	6 or more	Median			
Spotsylvania County—Con.										
Livingston district	4 353	725	274	1 984	57	2 833	6.1	131	92	58
Spotsylvania Courthouse CDP (part)	687	39	35	1 982	18	409	5.9	34	-	-
Salem district	3 818	522	33	1 988	12	2 990	6.9	27	-	-
Stafford County	31 405	6 912	960	1 987	375	24 071	7.1	1 169	94	90
Aquia district	3 969	610	118	1 984	14	3 327	7.4	142	15	7
Aquia Harbour CDP (part)	1 005	128	6	1 985	14	878	7.9	48	7	7
Falmouth district	4 996	843	208	1 982	110	3 452	6.5	344	37	43
Falmouth CDP (part)	1 267	78	130	1 974	13	987	6.8	72	14	27
George Washington district	4 459	601	329	1 976	29	3 420	6.9	77	-	-
Falmouth CDP (part)	121	7	8	1 974	-	105	8.3	16	-	-
Griffis-Widewater district	5 150	1 040	75	1 988	90	3 200	6.3	319	8	11
Aquia Harbour CDP (part)	1 655	183	18	1 987	-	1 511	8.1	6	-	-
Quantico Station CDP (part)	-	-	-	-	-	-	-	-	-	-
Hartwood district	8 498	2 905	126	1 992	115	6 879	7.7	231	28	21
Falmouth CDP (part)	13	-	-	1 975	-	-	5.0	-	-	-
Rock Hill district	4 333	913	104	1 986	17	3 793	7.7	56	6	8
Surry County	3 294	236	548	1 974	46	1 812	5.7	197	91	67
Bacons Castle district	542	61	46	1 981	14	236	5.3	20	13	9
Carsley district	552	29	98	1 972	-	323	5.8	28	10	10
Claremont district	772	41	119	1 972	15	383	5.5	103	14	8
Claremont town	248	7	39	1 961	-	153	5.8	9	3	1
Dendron district	540	45	169	1 963	-	393	6.5	8	18	18
Dendron town	132	6	61	1 943	-	88	6.5	1	9	9
Surry district	888	60	116	1 974	17	477	5.7	38	36	22
Surry town	120	9	31	1 958	-	87	6.3	6	-	1
Sussex County	4 653	325	687	1 970	75	2 366	5.5	241	188	147
Courthouse district	551	50	75	1 973	7	308	5.7	7	39	25
Henry district	708	67	142	1 967	20	367	5.6	23	18	25
Jarratt town (part)	82	4	17	1 958	2	55	6.4	2	-	-
Newville district	359	29	22	1 971	6	186	5.6	6	16	8
Stony Creek district	733	60	101	1 973	6	420	5.8	35	26	38
Stony Creek town	117	-	54	1 942	-	73	6.1	5	3	-
Wakefield district	934	52	171	1 964	20	436	5.4	65	55	22
Wakefield town	488	18	111	1 960	3	256	5.6	19	6	2
Waverly district	1 368	67	176	1 970	16	649	5.4	105	34	29
Waverly town	970	58	118	1 970	16	457	5.4	93	21	16
Tazewell County	20 390	1 407	2 721	1 972	171	10 063	5.5	813	371	264
Eastern district	3 956	218	506	1 970	30	2 260	5.8	123	48	40
Bluefield town	2 379	53	392	1 963	30	1 486	6.1	99	27	27
Northern district	3 298	160	737	1 961	11	1 520	5.4	140	69	43
Pocahontas town	232	2	148	1940-	11	146	5.9	47	25	26
Northwestern district	3 552	255	448	1 969	42	1 416	5.2	238	76	42
Raven CDP (part)	-	-	-	-	-	-	-	-	-	-
Richlands town	2 136	160	225	1 966	18	869	5.2	134	29	14
Southern district	3 991	251	681	1 971	41	2 129	5.6	182	63	52
Tazewell town	1 835	121	304	1 961	16	869	5.4	139	-	17
Western district	5 593	523	349	1 976	47	2 738	5.5	130	115	87
Cedar Bluff town	514	24	71	1 966	-	260	5.5	17	8	15
Claypool Hill CDP	797	74	25	1 980	1	481	6.0	8	9	-
Raven CDP (part)	1 021	81	80	1 975	20	384	5.1	42	25	11
Warren County	13 299	1 149	1 564	1 974	344	7 447	5.8	1 145	222	220
Fork district	2 519	160	276	1 973	73	1 360	5.7	178	23	13
Front Royal town (part)	1 068	55	142	1 968	73	465	5.2	161	5	5
Happy Creek district	3 176	455	140	1 982	65	2 062	6.1	236	27	37
Front Royal town (part)	1 672	274	43	1 976	32	1 124	6.3	130	6	23
North River district	2 180	126	211	1 968	12	1 125	5.6	102	11	30
Front Royal town (part)	1 224	50	121	1 964	12	604	5.5	74	-	11
Shenandoah district	2 877	287	318	1 974	123	1 525	5.6	386	56	68
Front Royal town (part)	903	15	221	1 954	11	434	5.4	125	-	-
South River district	2 547	121	619	1 970	71	1 375	5.7	243	105	72
Front Royal town (part)	881	5	339	1 950	23	272	4.8	179	7	-
Washington County	22 985	2 735	2 643	1 976	652	11 765	5.6	1 555	554	501
Harrison district	3 568	351	372	1 975	100	1 873	5.6	289	40	26
Abingdon town (part)	2 333	173	309	1 973	82	1 215	5.6	230	-	-
Emory-Meadow View CDP (part)	26	13	-	1 973	-	13	5.0	-	-	-
Jefferson district	3 015	383	447	1 974	71	1 650	5.7	209	177	124
Emory-Meadow View CDP (part)	15	-	5	1 943	-	15	7.0	-	-	-
Saltville town (part)	110	5	42	1 955	-	65	5.8	-	-	-
Madison district	4 067	670	425	1 980	120	2 142	5.6	346	18	43
Abingdon town (part)	1 546	133	265	1 976	75	640	5.0	256	12	-
Monroe district	2 974	335	505	1 972	66	1 342	5.4	133	41	35
Emory-Meadow View CDP (part)	772	58	186	1 967	11	323	5.3	35	-	-
Glade Spring town	614	24	156	1 961	4	325	5.6	18	2	-
Taylor district	3 477	414	540	1 975	117	1 616	5.4	245	187	154
Damascus town	561	25	169	1 955	46	218	5.0	119	9	13
Tyler district	2 917	256	238	1 973	84	1 411	5.4	183	79	90
Wilson district	2 967	326	116	1 978	94	1 731	5.9	150	12	29
Westmoreland County	9 286	675	1 227	1 972	240	4 416	5.4	634	357	320
Cople district	3 215	282	464	1 973	91	1 587	5.5	198	226	199
Montross district	1 522	128	214	1 974	9	864	5.8	113	73	44
Montross town	175	-	43	1 961	-	117	6.4	6	-	2
Washington district	4 549	265	549	1 971	140	1 965	5.3	323	58	77
Colonial Beach town	2 026	114	397	1 961	86	676	5.0	218	24	33
Wise County	17 792	1 797	2 308	1 974	241	8 046	5.3	1 207	310	273
District 1	4 355	401	904	1 971	41	1 920	5.3	256	92	89
Appalachia town	893	25	311	1 951	17	367	5.2	126	14	9
Pound town (part)	458	41	31	1 974	9	185	5.2	37	15	15
Wise town (part)	-	-	-	-	-	-	-	-	-	-
District 2	4 617	521	388	1 975	70	2 041	5.3	311	104	76
Coeburn town (part)	583	21	111	1 958	13	271	5.3	56	-	-

Table 19. **Physical Housing Characteristics: 2000**—Con.

[Data based on a sample (except Tables 65-68). For information on confidentiality protection, coverage, sampling error, and nonsampling error, see Appendix G.
For location of definitions, see "How to Use This Census Report"]

State County County Subdivision Place	Total housing units	Year structure built			Rooms			No bedrooms or 1 bedroom	Lacking complete plumbing facilities	Lacking complete kitchen facilities
		1995 to March 2000	1939 or earlier	Median	1 or 2	6 or more	Median			
Wise County—Con.										
District 2—Con.										
Pound town (part)	63	2	6	1 970	-	51	6.7	-	5	2
Wise town (part)	1 561	136	87	1 974	35	643	5.2	179	6	6
District 3	4 478	434	561	1 973	57	2 211	5.5	345	25	16
Big Stone Gap town	2 170	137	268	1 968	49	1 096	5.5	257	5	5
District 4	4 342	441	455	1 976	73	1 874	5.3	295	89	92
Coeburn town (part)	335	26	40	1 974	4	144	5.3	4	2	6
St. Paul town (part)	431	10	137	1 954	17	184	5.2	81	1	3
Wise town (part)	11	-	-	1 990	-	6	6.6	-	-	-
Wythe County	12 744	1 582	2 070	1 973	277	5 906	5.4	824	332	373
Black Lick district	2 375	266	493	1 974	86	1 086	5.4	179	48	46
Rural Retreat town	611	29	144	1 964	4	346	5.8	41	5	10
Wytheville town (part)	18	-	-	1 949	-	18	9.0+	-	-	-
East Wytheville district	2 001	179	350	1 969	40	878	5.2	272	14	26
Wytheville town (part)	1 783	108	317	1 966	40	763	5.2	265	11	23
Fort Chiswell district	2 292	489	188	1 979	59	1 059	5.4	86	60	96
Fort Chiswell CDP	467	91	32	1 983	32	203	5.2	32	11	11
Max Meadows CDP	232	43	43	1 977	-	76	4.9	-	8	16
Wytheville town (part)	60	18	8	1 966	-	45	6.3	-	-	-
Lead Mines district	2 058	250	306	1 973	3	911	5.4	15	81	63
Speedwell district	2 125	264	398	1 972	38	1 015	5.4	85	97	102
Wytheville town (part)	105	9	14	1 967	-	37	5.2	9	-	-
West Wytheville district	1 893	134	335	1 965	51	957	5.5	187	32	40
Wytheville town (part)	1 732	126	275	1 966	51	895	5.6	174	19	27
York County	20 701	3 100	505	1 982	258	14 472	6.6	834	17	4
District 1	3 682	340	119	1 974	8	2 838	6.8	49	-	-
Yorktown CDP	127	-	42	1 959	-	53	5.2	-	-	-
District 2	5 006	1 123	89	1 990	55	3 169	6.1	209	-	-
District 3	4 116	596	152	1 978	43	3 019	6.6	122	9	4
District 4	3 677	209	76	1 980	80	2 655	7.0	151	8	-
District 5	4 220	832	69	1 986	72	2 791	6.6	303	-	-
Alexandria city	64 251	4 524	6 666	1 967	11 750	18 659	4.2	26 083	301	339
Bedford city	2 702	164	462	1 964	91	1 178	5.3	322	38	39
Bristol city	8 469	294	1 334	1 960	340	4 024	5.4	1 049	32	48
Buena Vista city	2 716	111	595	1 960	61	1 208	5.3	200	-	6
Charlottesville city	17 591	480	3 235	1 961	1 567	7 292	5.1	3 406	115	176
Chesapeake city	72 672	9 974	2 166	1 982	1 899	45 391	6.2	4 274	295	163
Clifton Forge city	2 069	48	1 069	1940-	72	1 181	5.8	291	17	49
Colonial Heights city	7 340	477	760	1 966	168	4 412	6.0	402	6	43
Covington city	3 195	86	1 095	1 950	53	1 518	5.4	298	52	67
Danville city	23 108	428	4 603	1 959	750	9 617	5.2	2 893	274	486
Emporia city	2 412	97	244	1 966	115	1 057	5.3	267	-	7
Fairfax city	8 204	523	138	1 965	491	5 198	6.5	1 158	24	20
Falls Church city	4 725	186	408	1 959	660	2 450	5.7	1 177	19	9
Franklin city	3 767	260	312	1 970	62	1 779	5.4	297	13	16
Fredericksburg city	8 888	690	2 037	1 968	555	3 014	4.9	1 964	15	27
Galax city	3 217	205	428	1 968	193	1 220	5.1	406	54	36
Hampton city	57 311	3 346	4 216	1 969	2 375	28 792	5.5	6 481	156	215
Harrisonburg city	13 689	1 894	1 176	1 977	907	6 305	5.3	2 304	64	80
Hopewell city	9 749	310	1 075	1 964	442	4 643	5.4	1 059	26	79
Lexington city	2 376	145	767	1 954	134	1 243	5.7	430	11	-
Lynchburg city	27 640	1 069	5 877	1 961	1 218	13 550	5.5	3 788	135	200
Manassas city	12 114	788	341	1 982	415	7 837	6.3	1 159	8	11
Manassas Park city	3 365	867	15	1 974	22	2 232	6.1	87	11	6
Martinsville city	7 249	110	947	1 958	267	3 203	5.3	915	37	47
Newport News city	74 117	5 252	3 890	1 973	4 781	33 292	5.3	11 140	538	617
Norfolk city	94 416	3 477	13 927	1 959	7 125	38 365	5.0	18 878	691	707
Norton city	1 946	75	371	1 970	113	756	5.0	303	57	77
Petersburg city	15 955	294	2 725	1 962	912	6 789	5.1	2 347	395	470
Poquoson city	4 300	260	316	1 975	58	3 254	6.8	123	14	29
Portsmouth city	41 605	1 794	5 327	1 961	1 572	19 275	5.3	4 588	285	286
Radford city	6 137	282	757	1 971	337	2 451	5.1	745	34	25
Richmond city	92 282	1 326	26 129	1 955	6 716	38 038	5.1	19 074	826	1 143
Roanoke city	45 257	1 562	9 499	1 957	2 218	20 740	5.3	7 289	231	392
Salem city	10 403	686	1 196	1 966	249	5 380	5.6	843	25	59
Staunton city	10 427	352	2 571	1 958	588	5 695	5.7	1 339	67	89
Suffolk city	24 704	4 381	2 534	1 975	436	15 066	6.0	1 514	344	384
Virginia Beach city	162 277	12 305	2 037	1 980	5 873	96 191	6.0	14 173	470	730
Waynesboro city	8 863	545	1 156	1 963	258	4 511	5.5	746	45	49
Williamsburg city	3 880	301	373	1 971	223	1 738	5.2	606	7	7
Winchester city	10 587	662	2 199	1 961	705	4 871	5.3	1 978	17	81

Table 20. **Physical Housing Characteristics: 2000**

[Data based on a sample (except Tables 65-68). For information on confidentiality protection, coverage, sampling error, and nonsampling error, see Appendix G.
For location of definitions, see "How to Use This Census Report"]

State County Place	Total housing units	Year structure built			Rooms			No bedrooms or 1 bedroom	Lacking complete plumbing facilities	Lacking complete kitchen facilities
		1995 to March 2000	1939 or earlier	Median	1 or 2	6 or more	Median			
The State	**2 904 192**	**307 903**	**264 542**	**1 975**	**127 400**	**1 603 303**	**5.8**	**323 017**	**33 265**	**30 412**
COUNTY										
Accomack County	19 550	2 277	4 118	1 971	333	9 608	5.5	1 165	571	471
Albemarle County	33 720	4 468	2 859	1 980	1 587	19 369	6.0	3 559	368	428
Alleghany County	5 812	498	983	1 968	83	3 189	5.7	288	173	89
Amelia County	4 609	744	521	1 977	77	2 489	5.7	171	149	104
Amherst County	12 958	1 356	1 554	1 974	276	7 127	5.7	827	308	265
Appomattox County	5 828	773	612	1 974	55	2 898	5.5	179	72	85
Arlington County	90 426	4 832	9 950	1 959	16 687	31 102	4.3	35 750	575	516
Augusta County	26 738	3 411	3 519	1 977	364	15 701	5.9	1 171	558	435
Bath County	2 896	283	813	1 966	90	1 531	5.6	225	179	126
Bedford County	26 841	4 692	2 170	1 982	354	15 450	5.8	1 117	385	257
Bland County	3 161	343	473	1 975	110	1 649	5.6	174	278	186
Botetourt County	12 571	1 542	1 758	1 976	151	8 409	6.3	480	248	190
Brunswick County	7 541	996	807	1 974	140	4 020	5.7	360	316	284
Buchanan County	11 887	945	766	1 975	184	5 338	5.3	521	425	434
Buckingham County	6 290	1 016	778	1 975	189	2 896	5.4	421	343	260
Campbell County	22 088	2 736	1 786	1 975	267	10 893	5.5	1 234	301	277
Caroline County	8 889	1 083	831	1 978	114	4 915	5.7	419	293	204
Carroll County	14 680	1 862	1 554	1 973	218	6 098	5.2	890	523	476
Charles City County	2 895	306	285	1 975	32	1 710	5.8	89	112	68
Charlotte County	5 734	745	938	1 972	96	2 602	5.4	363	252	215
Chesterfield County	97 707	12 207	1 989	1 982	1 964	68 918	6.6	4 544	293	510
Clarke County	5 388	538	1 178	1 970	103	3 398	6.2	379	45	29
Craig County	2 554	419	461	1 978	101	1 293	5.5	228	167	122
Culpeper County	12 871	1 850	1 696	1 977	278	7 654	5.9	884	282	219
Cumberland County	4 085	518	404	1 976	122	2 121	5.6	346	168	164
Dickenson County	7 684	735	931	1 974	108	3 127	5.2	400	294	312
Dinwiddie County	9 707	1 278	850	1 977	89	5 405	5.7	340	193	95
Essex County	4 926	527	779	1 974	27	2 842	5.8	197	154	156
Fairfax County	359 411	36 168	4 457	1 978	20 431	237 428	6.9	47 003	1 186	921
Fauquier County	21 046	2 423	3 486	1 979	378	15 026	6.7	1 285	353	286
Floyd County	6 763	814	1 286	1 973	156	3 381	5.5	406	256	170
Fluvanna County	8 018	1 922	740	1 985	118	5 085	6.1	293	139	107
Franklin County	22 717	3 327	1 727	1 979	597	10 762	5.4	1 309	547	424
Frederick County	23 319	3 688	1 995	1 982	447	13 819	5.9	944	369	243
Giles County	7 732	566	1 142	1 965	156	3 910	5.5	450	165	110
Gloucester County	14 494	1 531	1 298	1 980	146	8 390	5.8	730	176	113
Goochland County	6 555	1 362	562	1 982	51	4 655	6.6	190	150	112
Grayson County	9 123	1 077	1 365	1 973	382	3 586	5.1	879	430	369
Greene County	5 986	1 214	554	1 985	183	3 260	5.7	362	105	37
Greensville County	3 765	350	365	1 973	44	1 816	5.4	138	70	45
Halifax County	16 953	1 688	2 303	1 970	419	7 939	5.4	1 214	683	535
Hanover County	32 196	5 871	1 887	1 982	316	23 782	6.8	1 104	327	312
Henrico County	112 570	12 509	3 536	1 976	4 408	63 302	5.9	11 438	429	441
Henry County	25 921	2 118	1 600	1 972	487	10 251	5.2	1 822	374	353
Highland County	1 822	139	796	1 954	32	1 006	5.8	137	202	149
Isle of Wight County	12 066	1 870	1 249	1 980	178	7 431	6.0	546	108	114
James City County	20 772	4 295	249	1 985	537	13 197	6.2	1 357	58	146
King and Queen County	3 010	495	465	1 973	32	1 791	5.9	84	126	42
King George County	6 820	1 012	511	1 979	186	3 886	5.8	396	98	108
King William County	5 189	772	707	1 978	69	3 422	6.0	193	149	136
Lancaster County	6 498	561	1 064	1 973	101	4 113	6.0	342	175	93
Lee County	11 086	1 187	1 666	1 973	193	4 978	5.3	595	471	324
Loudoun County	62 160	20 605	3 551	1 990	1 575	46 809	7.2	3 901	320	305
Louisa County	11 855	2 020	1 401	1 980	209	6 402	5.7	616	291	298
Lunenburg County	5 736	563	942	1 969	98	2 805	5.5	299	207	136
Madison County	5 239	560	961	1 974	83	2 999	5.9	289	208	148
Mathews County	5 333	539	1 292	1 968	73	3 262	6.0	227	139	116
Mecklenburg County	17 403	2 255	2 159	1 975	387	8 280	5.4	1 063	535	381
Middlesex County	6 362	867	754	1 975	125	3 496	5.7	271	116	99
Montgomery County	32 527	4 033	2 205	1 978	1 728	14 741	5.3	3 726	225	213
Nelson County	8 554	1 409	1 223	1 979	278	4 203	5.5	937	376	300
New Kent County	5 203	817	262	1 980	41	3 428	6.2	134	20	17
Northampton County	6 547	592	1 874	1 960	156	3 504	5.7	539	395	345
Northumberland County	8 057	1 177	1 252	1 973	128	4 900	5.9	383	272	180
Nottoway County	6 373	370	1 146	1 964	97	3 329	5.6	440	186	199
Orange County	11 354	1 684	1 618	1 977	155	6 846	5.9	628	139	114
Page County	10 557	815	2 267	1 971	282	5 790	5.7	831	311	244
Patrick County	9 823	1 008	1 131	1 973	307	3 877	5.1	748	327	271
Pittsylvania County	28 011	3 853	3 004	1 975	569	12 352	5.3	1 667	863	662
Powhatan County	7 509	1 830	504	1 985	35	5 305	6.3	148	90	85
Prince Edward County	7 527	987	1 067	1 974	271	3 476	5.4	808	207	198
Prince George County	10 726	1 851	461	1 980	237	6 473	5.9	452	36	120
Prince William County	98 052	16 153	1 491	1 983	3 430	69 131	6.9	8 108	257	462
Pulaski County	16 325	1 336	2 089	1 970	314	7 616	5.4	1 000	256	201
Rappahannock County	3 303	212	852	1 971	66	2 037	6.0	284	114	112
Richmond County	3 512	302	541	1 971	36	1 842	5.6	223	123	79
Roanoke County	36 121	2 833	1 869	1 974	684	23 504	6.4	2 695	140	241
Rockbridge County	9 550	1 162	1 928	1 972	204	5 011	5.6	813	352	266
Rockingham County	27 328	3 363	4 804	1 974	457	15 508	5.8	1 533	661	414
Russell County	13 191	1 341	1 658	1 974	170	6 208	5.4	560	380	241
Scott County	11 355	975	1 920	1 969	221	4 991	5.3	780	777	516
Shenandoah County	16 709	1 643	3 682	1 973	331	9 281	5.7	1 258	440	298
Smyth County	15 111	1 449	2 102	1 970	328	7 038	5.4	958	427	372
Southampton County	7 058	562	1 097	1 971	103	4 027	5.8	321	404	296
Spotsylvania County	33 329	8 250	856	1 988	526	23 085	6.4	1 424	215	243
Stafford County	31 405	6 912	960	1 987	375	24 071	7.1	1 169	94	90
Surry County	3 294	236	548	1 974	46	1 812	5.7	197	91	67
Sussex County	4 653	325	687	1 970	75	2 366	5.5	241	188	147

Table 20. **Physical Housing Characteristics: 2000**—Con.

[Data based on a sample (except Tables 65-68). For information on confidentiality protection, coverage, sampling error, and nonsampling error, see Appendix G. For location of definitions, see "How to Use This Census Report"]

State County Place	Total housing units	Year structure built: 1995 to March 2000	Year structure built: 1939 or earlier	Year structure built: Median	Rooms: 1 or 2	Rooms: 6 or more	Rooms: Median	No bedrooms or 1 bedroom	Lacking complete plumbing facilities	Lacking complete kitchen facilities
COUNTY—Con.										
Tazewell County	20 390	1 407	2 721	1 972	171	10 063	5.5	813	371	264
Warren County	13 299	1 149	1 564	1 974	344	7 447	5.8	1 145	222	220
Washington County	22 985	2 735	2 643	1 976	652	11 765	5.6	1 555	554	501
Westmoreland County	9 286	675	1 227	1 972	240	4 416	5.4	634	357	320
Wise County	17 792	1 797	2 308	1 974	241	8 046	5.3	1 207	310	273
Wythe County	12 744	1 582	2 070	1 973	277	5 906	5.4	824	332	373
York County	20 701	3 100	505	1 982	258	14 472	6.6	834	17	4
Alexandria city	64 251	4 524	6 666	1 967	11 750	18 659	4.2	26 083	301	339
Bedford city	2 702	164	462	1 964	91	1 178	5.3	322	38	39
Bristol city	8 469	294	1 334	1 960	340	4 024	5.4	1 049	32	48
Buena Vista city	2 716	111	595	1 960	61	1 208	5.3	200	-	6
Charlottesville city	17 591	480	3 235	1 961	1 567	7 292	5.1	3 406	115	176
Chesapeake city	72 672	9 974	2 166	1 982	1 899	45 391	6.2	4 274	295	163
Clifton Forge city	2 069	48	1 069	1940-	72	1 181	5.8	291	17	49
Colonial Heights city	7 340	477	760	1 966	168	4 412	6.0	402	6	43
Covington city	3 195	86	1 095	1 950	53	1 518	5.4	298	52	67
Danville city	23 108	428	4 603	1 959	750	9 617	5.2	2 893	274	486
Emporia city	2 412	97	244	1 966	115	1 057	5.3	267	-	7
Fairfax city	8 204	523	138	1 965	491	5 198	6.5	1 158	24	20
Falls Church city	4 725	186	408	1 959	660	2 450	5.7	1 177	19	9
Franklin city	3 767	260	312	1 970	62	1 779	5.4	297	13	16
Fredericksburg city	8 888	690	2 037	1 968	555	3 014	4.9	1 964	15	27
Galax city	3 217	205	428	1 968	193	1 220	5.1	406	54	36
Hampton city	57 311	3 346	4 216	1 969	2 375	28 792	5.5	6 481	156	215
Harrisonburg city	13 689	1 894	1 176	1 977	907	6 305	5.3	2 304	64	80
Hopewell city	9 749	310	1 075	1 964	442	4 643	5.4	1 059	26	79
Lexington city	2 376	145	767	1 954	134	1 243	5.7	430	11	-
Lynchburg city	27 640	1 069	5 877	1 961	1 218	13 550	5.5	3 788	135	200
Manassas city	12 114	788	341	1 982	415	7 837	6.3	1 159	8	11
Manassas Park city	3 365	867	15	1 974	22	2 232	6.1	87	11	6
Martinsville city	7 249	110	947	1 958	267	3 203	5.3	915	37	47
Newport News city	74 117	5 252	3 890	1 973	4 781	33 292	5.3	11 140	538	617
Norfolk city	94 416	3 477	13 927	1 959	7 125	38 365	5.0	18 878	691	707
Norton city	1 946	75	371	1 970	113	756	5.0	303	57	77
Petersburg city	15 955	294	2 725	1 962	912	6 789	5.1	2 347	395	470
Poquoson city	4 300	260	316	1 975	58	3 254	6.8	123	14	29
Portsmouth city	41 605	1 794	5 327	1 961	1 572	19 275	5.3	4 588	285	286
Radford city	6 137	282	757	1 971	337	2 451	5.1	745	34	25
Richmond city	92 282	1 326	26 129	1 955	6 716	38 038	5.1	19 074	826	1 143
Roanoke city	45 257	1 562	9 499	1 957	2 218	20 740	5.3	7 289	231	392
Salem city	10 403	686	1 196	1 966	249	5 380	5.6	843	25	59
Staunton city	10 427	352	2 571	1 958	588	5 695	5.7	1 339	67	89
Suffolk city	24 704	4 381	2 534	1 975	436	15 066	6.0	1 514	344	384
Virginia Beach city	162 277	12 305	2 037	1 980	5 873	96 191	6.0	14 173	470	730
Waynesboro city	8 863	545	1 156	1 963	258	4 511	5.5	746	45	49
Williamsburg city	3 880	301	373	1 971	223	1 738	5.2	606	7	7
Winchester city	10 587	662	2 199	1 961	705	4 871	5.3	1 978	17	81
PLACE										
Abingdon town, Washington County	3 879	306	574	1 974	157	1 855	5.4	486	12	-
Accomac town, Accomack County	234	5	107	1 945	1	143	6.2	15	-	-
Adwolf CDP, Smyth County	602	42	30	1 976	8	331	5.7	39	6	14
Alberta town, Brunswick County	149	15	23	1 959	2	90	6.1	13	-	-
Alexandria city	64 251	4 524	6 666	1 967	11 750	18 659	4.2	26 083	301	339
Altavista town, Campbell County	1 651	62	298	1 959	51	766	5.4	127	39	40
Amherst town, Amherst County	1 003	63	140	1 969	15	530	5.7	156	8	7
Annandale CDP, Fairfax County	20 210	281	187	1 968	1 328	12 725	6.7	3 477	87	49
Appalachia town, Wise County	893	25	311	1 951	17	367	5.2	126	14	9
Appomattox town, Appomattox County	778	45	151	1 962	15	343	5.3	46	-	5
Aquia Harbour CDP, Stafford County	2 660	311	24	1 986	14	2 389	8.0	54	7	7
Arlington CDP, Arlington County	90 426	4 832	9 950	1 959	16 687	31 102	4.3	35 750	575	516
Ashland town, Hanover County	2 445	319	356	1 973	104	1 030	5.1	206	9	35
Atkins CDP, Smyth County	545	94	32	1 976	10	180	4.9	18	-	-
Bailey's Crossroads CDP, Fairfax County	8 755	336	111	1 974	2 098	1 758	3.8	3 753	49	176
Bassett CDP, Henry County	594	14	78	1 957	5	280	5.4	40	23	34
Basye-Bryce Mountain CDP, Shenandoah County	1 157	91	26	1 983	10	731	6.1	79	6	11
Bedford city	2 702	164	462	1 964	91	1 178	5.3	322	38	39
Belle Haven town	257	28	86	1 956	2	149	6.0	18	2	-
Accomack County (part)	221	28	78	1 956	2	127	6.0	18	2	-
Northampton County (part)	36	-	8	1 956	-	22	5.9	-	-	-
Belle Haven CDP, Fairfax County	3 220	38	285	1 957	152	1 450	5.2	629	22	9
Bellwood CDP, Chesterfield County	2 513	241	131	1 967	200	892	5.0	299	9	24
Bensley CDP, Chesterfield County	2 357	36	146	1 966	388	782	4.6	526	29	12
Berryville town, Clarke County	1 320	172	357	1 963	50	677	5.6	140	-	-
Big Stone Gap town, Wise County	2 170	137	268	1 968	49	1 096	5.5	257	5	5
Blacksburg town, Montgomery County	13 635	1 402	583	1 977	1 250	5 174	4.9	2 457	53	35
Blackstone town, Nottoway County	1 569	55	242	1 959	-	722	5.4	143	1	4
Bloxom town, Accomack County	180	11	43	1 965	2	81	5.3	9	5	3
Bluefield town, Tazewell County	2 379	53	392	1 963	30	1 486	6.1	99	27	27
Blue Ridge CDP, Botetourt County	1 274	33	76	1 977	-	922	6.8	14	20	11
Bon Air CDP, Chesterfield County	6 490	227	97	1 973	159	5 039	7.3	353	21	133
Boones Mill town, Franklin County	132	-	52	1 959	6	63	5.4	18	2	2
Bowling Green town, Caroline County	420	7	98	1 960	22	241	6.0	88	-	2
Boyce town, Clarke County	163	7	68	1 952	-	93	5.9	4	-	-
Boydton town, Mecklenburg County	167	1	47	1 955	2	109	6.2	5	6	10
Boykins town, Southampton County	289	11	85	1 954	-	179	6.1	15	8	4
Branchville town, Southampton County	65	6	15	1 960	-	42	6.1	-	-	-

Table 20. **Physical Housing Characteristics: 2000**—Con.

[Data based on a sample (except Tables 65-68). For information on confidentiality protection, coverage, sampling error, and nonsampling error, see Appendix G.
For location of definitions, see "How to Use This Census Report"]

State County Place	Total housing units	Year structure built			Rooms			No bedrooms or 1 bedroom	Lacking complete plumbing facilities	Lacking complete kitchen facilities
		1995 to March 2000	1939 or earlier	Median	1 or 2	6 or more	Median			
PLACE—Con.										
Bridgewater town, Rockingham County	1 847	321	209	1 979	33	1 034	5.8	156	-	-
Bristol city	8 469	294	1 334	1 960	340	4 024	5.4	1 049	32	48
Broadway town, Rockingham County	972	162	155	1 974	13	462	5.4	91	-	-
Brodnax town	154	9	34	1 954	-	81	5.6	10	5	7
Brunswick County (part)	129	9	31	1 953	-	68	5.6	4	3	5
Mecklenburg County (part)	25	-	3	1 958	-	13	5.6	6	2	2
Brookneal town, Campbell County	576	19	95	1 957	8	250	5.2	28	10	15
Buchanan town, Botetourt County	586	37	170	1 956	2	287	5.5	19	3	-
Buena Vista city	2 716	111	595	1 960	61	1 208	5.3	200	-	6
Bull Run CDP, Prince William County	4 987	1 058	-	1 991	440	1 414	4.6	1 160	12	-
Burke CDP, Fairfax County	19 398	319	49	1 980	187	16 779	7.8	885	37	18
Burkeville town, Nottoway County	253	7	73	1 953	4	126	5.5	9	18	15
Cana CDP, Carroll County	610	27	44	1 975	-	182	5.0	34	16	16
Cape Charles town, Northampton County	736	23	399	1940-	50	395	5.7	126	28	40
Capron town, Southampton County	79	2	40	1940-	2	55	6.6	5	8	8
Castlewood CDP, Russell County	915	22	41	1 971	6	463	5.5	11	4	9
Cave Spring CDP, Roanoke County	11 574	736	227	1 974	356	7 282	6.4	1 172	19	114
Cedar Bluff town, Tazewell County	514	24	71	1 966	-	260	5.5	17	8	15
Centreville CDP, Fairfax County	18 154	3 059	58	1 989	928	10 841	6.1	2 177	42	12
Chamberlayne CDP, Henrico County	1 918	17	23	1 964	-	1 694	7.3	13	-	-
Chantilly CDP, Fairfax County	15 178	2 750	36	1 986	559	10 283	7.1	1 561	87	30
Charlotte Court House town, Charlotte County	179	5	37	1 961	1	107	5.9	3	7	6
Charlottesville city	17 591	480	3 235	1 961	1 567	7 292	5.1	3 406	115	176
Chase City town, Mecklenburg County	1 232	84	298	1 954	19	598	5.4	108	10	18
Chatham town, Pittsylvania County	612	2	233	1 950	21	360	6.0	67	13	4
Chatmoss CDP, Henry County	691	114	15	1 979	-	546	7.3	-	-	-
Cheriton town, Northampton County	240	30	88	1 953	4	154	6.0	24	8	5
Chesapeake city	72 672	9 974	2 166	1 982	1 899	45 391	6.2	4 274	295	163
Chester CDP, Chesterfield County	6 941	681	237	1 981	159	4 148	6.1	360	14	33
Chesterfield Court House CDP, Chesterfield County	1 169	89	17	1 981	25	616	5.7	71	-	-
Chilhowie town, Smyth County	794	45	90	1 968	11	363	5.3	33	2	5
Chincoteague town, Accomack County	3 970	505	540	1 977	112	1 620	5.2	298	23	40
Christiansburg town, Montgomery County	7 408	1 020	503	1 978	140	3 763	5.5	312	27	29
Claremont town, Surry County	248	7	39	1 961	-	153	5.8	9	3	1
Clarksville town	734	30	109	1 962	19	379	5.6	66	14	5
Halifax County (part)	-	-	-	-	-	-	-	-	-	-
Mecklenburg County (part)	734	30	109	1 962	19	379	5.6	66	14	5
Claypool Hill CDP, Tazewell County	797	74	25	1 980	1	481	6.0	8	9	-
Cleveland town, Russell County	116	-	53	1 944	4	57	5.5	22	-	2
Clifton town, Fairfax County	67	4	51	1940-	-	61	8.4	4	-	-
Clifton Forge city	2 069	48	1 069	1940-	72	1 181	5.8	291	17	49
Clinchco town, Dickenson County	236	10	116	1 941	-	54	5.0	10	6	12
Clinchport town, Scott County	37	3	6	1 966	-	18	5.5	1	6	1
Clintwood town, Dickenson County	761	56	100	1 971	2	328	5.2	67	1	6
Cloverdale CDP, Botetourt County	1 154	130	60	1 985	17	750	6.7	81	-	-
Coeburn town, Wise County	918	47	151	1 966	17	415	5.3	60	2	6
Collinsville CDP, Henry County	3 797	301	46	1 973	177	1 397	5.0	475	29	50
Colonial Beach town, Westmoreland County	2 026	114	397	1 961	86	676	5.0	218	24	33
Colonial Heights city	7 340	477	760	1 966	168	4 412	6.0	402	6	43
Columbia town, Fluvanna County	23	2	15	1940-	-	6	5.1	-	-	-
Courtland town, Southampton County	497	27	62	1 971	10	264	5.7	41	2	-
Covington city	3 195	86	1 095	1 950	53	1 518	5.4	298	52	67
Craigsville town, Augusta County	457	42	95	1 959	23	240	5.6	47	9	7
Crewe town, Nottoway County	1 074	24	327	1 954	15	598	5.8	66	13	17
Crimora CDP, Augusta County	782	99	25	1 983	7	205	4.9	18	-	-
Crozet CDP, Albemarle County	1 009	148	114	1 975	9	587	5.9	29	12	6
Culpeper town, Culpeper County	4 077	430	530	1 971	187	1 603	5.1	611	42	59
Dahlgren CDP, King George County	502	8	4	1 962	16	246	5.5	54	4	4
Dale City CDP, Prince William County	18 153	2 466	15	1 980	343	14 380	7.1	803	48	49
Daleville CDP, Botetourt County	549	117	6	1 979	-	504	7.2	-	-	-
Damascus town, Washington County	561	25	169	1 955	46	218	5.0	119	9	13
Danville city	23 108	428	4 603	1 959	750	9 617	5.2	2 893	274	486
Dayton town, Rockingham County	570	29	158	1 962	20	299	5.7	55	-	-
Dendron town, Surry County	132	6	61	1 943	-	88	6.5	1	9	9
Dillwyn town, Buckingham County	200	4	44	1 960	11	79	5.1	16	-	-
Dooms CDP, Augusta County	565	27	91	1 959	12	274	5.5	31	-	9
Drakes Branch town, Charlotte County	245	21	54	1 958	12	131	5.6	40	6	8
Dryden CDP, Lee County	517	112	41	1 979	-	225	5.3	9	-	-
Dublin town, Pulaski County	970	29	122	1 967	32	328	4.7	74	2	13
Duffield town, Scott County	35	3	5	1 953	-	23	5.8	4	-	-
Dumbarton CDP, Henrico County	3 812	42	93	1 968	208	738	4.2	1 113	10	23
Dumfries town, Prince William County	1 703	96	16	1 979	50	1 077	6.0	160	-	6
Dungannon town, Scott County	145	9	46	1 966	10	61	5.3	19	5	2
Dunn Loring CDP, Fairfax County	2 733	291	60	1 971	30	2 340	8.0	105	9	10
East Highland Park CDP, Henrico County	5 226	291	276	1 966	176	2 565	5.5	447	11	13
Eastville town, Northampton County	76	2	53	1940-	-	59	6.9	2	-	-
Edinburg town, Shenandoah County	423	41	130	1 963	28	172	5.2	69	-	1
Elkton town, Rockingham County	884	44	201	1 963	46	451	5.5	149	5	19
Elliston-Lafayette CDP, Montgomery County	560	31	124	1 975	-	217	5.1	28	-	-
Emory-Meadow View CDP, Washington County	813	71	191	1 967	11	351	5.3	35	-	-
Emporia city	2 412	97	244	1 966	115	1 057	5.3	267	-	7
Ettrick CDP, Chesterfield County	1 697	30	122	1 972	18	890	5.6	47	8	8
Ewing CDP, Lee County	213	18	51	1 958	11	103	5.4	25	2	2
Exmore town, Northampton County	521	26	125	1 956	7	235	5.3	53	41	35
Fairfax city	8 204	523	138	1 965	491	5 198	6.5	1 158	24	20
Fairlawn CDP, Pulaski County	1 071	61	78	1 960	16	537	5.5	52	15	21

Table 20. **Physical Housing Characteristics: 2000**—Con.

[Data based on a sample (except Tables 65-68). For information on confidentiality protection, coverage, sampling error, and nonsampling error, see Appendix G.
For location of definitions, see "How to Use This Census Report"]

State County Place	Total housing units	Year structure built			Rooms			No bedrooms or 1 bedroom	Lacking complete plumbing facilities	Lacking complete kitchen facilities
		1995 to March 2000	1939 or earlier	Median	1 or 2	6 or more	Median			
PLACE—Con.										
Fairview Beach CDP, King George County	230	13	-	1 963	14	45	4.7	14	-	8
Falls Church city	4 725	186	408	1 959	660	2 450	5.7	1 177	19	9
Falmouth CDP, Stafford County	1 401	85	138	1 974	13	1 092	6.9	88	14	27
Fancy Gap CDP, Carroll County	159	29	17	1 967	-	67	5.3	7	-	4
Farmville town	2 286	151	505	1 963	145	868	4.9	532	6	17
Cumberland County (part)	262	29	12	1 972	26	78	4.8	82	-	-
Prince Edward County (part)	2 024	122	493	1 961	119	790	5.0	450	6	17
Ferrum CDP, Franklin County	310	15	24	1 969	18	172	5.7	48	-	-
Fieldale CDP, Henry County	494	-	160	1 947	23	138	4.9	60	5	-
Fincastle town, Botetourt County	140	2	71	1940-	4	88	6.5	11	2	2
Fishersville CDP, Augusta County	1 942	466	100	1 984	17	1 313	6.2	60	8	-
Floyd town, Floyd County	257	34	74	1 955	23	113	5.2	47	4	-
Forest CDP, Bedford County	3 286	630	54	1 987	104	2 205	6.6	328	-	-
Fort Belvoir CDP, Fairfax County	2 058	38	298	1 962	52	900	5.3	142	6	-
Fort Chiswell CDP, Wythe County	467	91	32	1 983	32	203	5.2	32	11	11
Fort Hunt CDP, Fairfax County	5 017	51	119	1 962	5	4 736	8.3	35	10	4
Fort Lee CDP, Prince George County	1 444	272	41	1 966	151	452	4.9	209	-	109
Franconia CDP, Fairfax County	13 571	3 194	79	1 989	532	8 196	6.2	1 119	64	35
Franklin city	3 767	260	312	1 970	62	1 779	5.4	297	13	16
Fredericksburg city	8 888	690	2 037	1 968	555	3 014	4.9	1 964	15	27
Fries town, Grayson County	331	2	208	1940-	1	130	5.1	34	-	2
Front Royal town, Warren County	5 748	399	866	1 966	151	2 899	5.5	669	18	39
Gainesville CDP, Prince William County	1 813	1 169	36	1 997	36	1 398	7.1	98	3	2
Galax city	3 217	205	428	1 968	193	1 220	5.1	406	54	36
Gate City town, Scott County	1 103	32	272	1 962	57	484	5.3	163	34	23
Glade Spring town, Washington County	614	24	156	1 961	4	325	5.6	18	2	-
Glasgow town, Rockbridge County	492	20	118	1 962	6	243	5.5	54	4	4
Glen Allen CDP, Henrico County	5 290	1 669	175	1 990	80	3 528	6.2	251	23	6
Glen Lyn town, Giles County	57	12	18	1 958	3	27	5.4	10	2	2
Gloucester Courthouse CDP, Gloucester County	922	37	94	1 976	-	569	6.0	56	-	9
Gloucester Point CDP, Gloucester County	4 051	264	225	1 978	68	1 989	5.5	289	55	44
Gordonsville town	693	56	137	1 970	20	342	5.5	64	5	3
Louisa County (part)	4	3	-	1 996	-	4	6.0	-	-	-
Orange County (part)	689	53	137	1 970	20	338	5.5	64	5	3
Goshen town, Rockbridge County	213	14	73	1 955	7	103	5.4	18	11	9
Great Falls CDP, Fairfax County	2 827	311	126	1 979	-	2 722	9.0+	18	-	-
Greenville CDP, Augusta County	253	6	84	1 957	-	173	6.0	14	27	7
Gretna town, Pittsylvania County	649	49	98	1 958	31	254	5.1	132	3	7
Grottoes town	861	113	84	1 981	20	414	5.4	86	7	4
Augusta County (part)	-	-	-	-	-	-	-	-	-	-
Rockingham County (part)	861	113	84	1 981	20	414	5.4	86	7	4
Groveton CDP, Fairfax County	8 260	255	228	1 968	921	4 352	5.7	1 780	49	19
Grundy town, Buchanan County	515	9	99	1 957	33	258	5.5	89	7	22
Halifax town, Halifax County	613	64	94	1 959	7	380	6.1	27	4	4
Hallwood town, Accomack County	120	3	54	1 944	3	69	5.8	10	2	4
Hamilton town, Loudoun County	226	6	91	1 951	3	174	6.6	10	-	3
Hampden Sydney CDP, Prince Edward County	165	33	25	1 973	-	110	6.4	11	11	11
Hampton city	57 311	3 346	4 216	1 969	2 375	28 792	5.5	6 481	156	215
Harrisonburg city	13 689	1 894	1 176	1 977	907	6 305	5.3	2 304	64	80
Haymarket town, Prince William County	367	116	32	1 987	6	249	6.5	22	-	-
Haysi town, Dickenson County	98	1	17	1 953	-	49	5.5	2	-	1
Herndon town, Fairfax County	7 191	1 023	164	1 980	538	4 279	6.2	1 131	16	8
Highland Springs CDP, Henrico County	6 091	404	441	1 974	64	2 988	5.5	264	24	44
Hillsboro town, Loudoun County	38	-	36	1940-	4	31	6.4	7	2	2
Hillsville town, Carroll County	1 343	71	135	1 971	35	543	5.1	213	26	17
Hollins CDP	5 963	393	118	1 971	172	3 582	6.0	481	11	40
Botetourt County (part)	89	-	-	1 972	-	41	5.4	-	-	-
Roanoke County (part)	5 874	393	118	1 971	172	3 541	6.0	481	11	40
Honaker town, Russell County	468	10	80	1 971	8	180	5.1	56	10	12
Hopewell city	9 749	310	1 075	1 964	442	4 643	5.4	1 059	26	79
Horse Pasture CDP, Henry County	1 024	73	48	1 971	1	392	5.1	24	21	17
Huntington CDP, Fairfax County	4 836	115	21	1 975	863	812	4.0	2 208	9	9
Hurt town, Pittsylvania County	587	23	29	1 965	6	321	5.7	27	8	12
Hybla Valley CDP, Fairfax County	6 548	368	69	1 973	822	2 628	4.9	1 607	26	-
Idylwood CDP, Fairfax County	6 739	346	51	1 974	851	2 607	4.8	1 816	8	8
Independence town, Grayson County	495	38	54	1 964	28	185	4.9	82	-	2
Iron Gate town, Alleghany County	199	-	99	1 940	3	100	5.5	10	10	7
Irvington town, Lancaster County	329	25	83	1 961	-	257	6.7	3	-	-
Ivor town, Southampton County	159	4	74	1 946	-	106	6.2	4	8	3
Jarratt town	305	18	42	1 960	2	181	5.9	8	6	2
Greensville County (part)	223	14	25	1 961	-	126	5.8	6	6	2
Sussex County (part)	82	4	17	1 958	2	55	6.4	2	-	-
Jefferson CDP, Fairfax County	10 229	149	293	1 958	842	5 307	5.6	1 684	46	41
Jolivue CDP, Augusta County	599	13	60	1 967	44	176	4.4	165	4	-
Jonesville town, Lee County	555	58	44	1 975	14	215	5.0	111	4	4
Keller town, Accomack County	87	3	41	1 943	5	48	5.6	8	-	-
Kenbridge town, Lunenburg County	582	21	110	1 956	14	269	5.4	47	13	9
Keokee CDP, Lee County	159	11	37	1 947	-	112	6.1	-	-	-
Keysville town, Charlotte County	397	23	88	1 962	26	171	5.2	83	-	2
Kilmarnock town	605	56	80	1 969	6	344	5.8	74	4	2
Lancaster County (part)	577	56	71	1 971	6	320	5.7	74	4	2
Northumberland County (part)	28	-	9	1 951	-	24	6.9	-	-	-

Table 20. **Physical Housing Characteristics: 2000**—Con.

[Data based on a sample (except Tables 65-68). For information on confidentiality protection, coverage, sampling error, and nonsampling error, see Appendix G. For location of definitions, see "How to Use This Census Report"]

State County Place	Total housing units	Year structure built: 1995 to March 2000	Year structure built: 1939 or earlier	Year structure built: Median	Rooms: 1 or 2	Rooms: 6 or more	Rooms: Median	No bedrooms or 1 bedroom	Lacking complete plumbing facilities	Lacking complete kitchen facilities
PLACE—Con.										
La Crosse town, Mecklenburg County	298	27	32	1 965	18	119	5.2	30	4	8
Lake Barcroft CDP, Fairfax County	3 683	56	65	1 959	368	2 378	7.4	692	6	-
Lake Monticello CDP, Fluvanna County	2 932	1 238	31	1 994	-	2 124	6.3	-	-	-
Lake Ridge CDP, Prince William County	11 290	1 318	6	1 985	169	8 535	7.1	683	13	9
Lakeside CDP, Henrico County	5 200	74	582	1 954	125	3 052	5.8	341	7	-
Laurel CDP, Henrico County	6 451	642	160	1 977	380	2 705	5.1	750	26	13
Laurel Park CDP, Henry County	363	18	-	1 976	14	140	5.2	59	-	-
Lawrenceville town, Brunswick County	450	18	148	1 951	18	277	6.1	52	13	14
Laymantown CDP, Botetourt County	764	41	13	1 977	-	612	7.0	-	-	6
Lebanon town, Russell County	1 541	97	141	1 970	60	719	5.3	183	4	6
Leesburg town, Loudoun County	10 672	2 625	359	1 987	497	6 650	6.3	1 334	21	7
Lexington city	2 376	145	767	1 954	134	1 243	5.7	430	11	-
Lincolnia CDP, Fairfax County	5 286	112	164	1 969	427	2 656	5.5	977	24	16
Linton Hall CDP, Prince William County	2 880	2 289	16	1 997	-	2 580	7.9	54	-	-
Loch Lomond CDP, Prince William County	1 048	16	11	1 966	4	882	7.4	23	-	-
Lorton CDP, Fairfax County	5 878	986	60	1 987	317	3 176	5.7	657	17	17
Louisa town, Louisa County	632	43	83	1 974	62	239	4.7	123	7	7
Lovettsville town, Loudoun County	338	19	81	1 973	4	224	6.1	19	4	4
Low Moor CDP, Alleghany County	154	-	61	1 948	-	77	5.5	-	-	-
Luray town, Page County	2 197	144	537	1 965	48	1 215	5.7	236	20	6
Lynchburg city	27 640	1 069	5 877	1 961	1 218	13 550	5.5	3 788	135	200
Lyndhurst CDP, Augusta County	610	40	9	1 974	-	330	5.7	6	9	-
McKenney town, Dinwiddie County	186	3	35	1 958	3	116	6.0	8	1	1
McLean CDP, Fairfax County	14 788	562	374	1 968	293	13 253	8.5	716	-	7
Madison town, Madison County	115	2	34	1 957	3	55	5.3	21	1	1
Madison Heights CDP, Amherst County	4 661	212	344	1 971	88	2 415	5.6	233	-	18
Manassas city	12 114	788	341	1 982	415	7 837	6.3	1 159	8	11
Manassas Park city	3 365	867	15	1 974	22	2 232	6.1	87	11	6
Mantua CDP, Fairfax County	2 723	41	17	1 969	213	1 994	8.1	488	6	34
Marion town, Smyth County	2 816	38	519	1 958	83	1 298	5.3	333	25	14
Martinsville city	7 249	110	947	1 958	267	3 203	5.3	915	37	47
Massanutten CDP, Rockingham County	1 073	335	13	1 991	-	671	6.1	-	13	-
Matoaca CDP, Chesterfield County	901	79	145	1 966	20	505	5.7	37	6	3
Max Meadows CDP, Wythe County	232	43	43	1 977	-	76	4.9	-	8	16
Mechanicsville CDP, Hanover County	11 918	2 267	259	1 983	105	8 613	6.5	425	32	22
Melfa town, Accomack County	210	2	75	1 954	-	139	6.0	1	2	2
Merrifield CDP, Fairfax County	4 537	737	52	1 976	376	2 441	5.8	981	-	8
Merrimac CDP, Montgomery County	952	99	14	1 983	202	177	4.0	393	11	36
Middleburg town, Loudoun County	372	31	89	1 963	11	187	5.5	31	2	2
Middletown town, Frederick County	434	41	110	1 973	2	199	5.4	16	2	-
Mineral town, Louisa County	198	5	71	1 949	-	132	6.4	5	-	-
Montclair CDP, Prince William County	5 204	957	14	1 986	-	4 756	8.0	17	19	-
Monterey town, Highland County	138	2	92	1940-	7	76	5.8	20	1	3
Montrose CDP, Henrico County	3 103	96	122	1 970	111	1 116	5.1	373	41	12
Montross town, Westmoreland County	175	-	43	1 961	-	117	6.4	6	-	2
Mount Crawford town, Rockingham County	109	5	63	1940-	18	54	5.5	23	2	-
Mount Jackson town, Shenandoah County	716	42	184	1 963	25	370	5.6	63	6	1
Mount Vernon CDP, Fairfax County	10 926	185	143	1 972	948	6 051	6.0	1 740	69	49
Narrows town, Giles County	970	17	251	1 951	16	550	5.8	47	5	-
Nassawadox town, Northampton County	222	26	49	1 960	11	108	5.4	30	5	2
New Castle town, Craig County	91	2	48	1940-	2	44	5.4	4	-	-
Newington CDP, Fairfax County	6 765	392	34	1 982	37	5 577	7.5	278	25	-
New Market town, Shenandoah County	799	76	187	1 974	47	352	5.3	102	4	6
Newport News city	74 117	5 252	3 890	1 973	4 781	33 292	5.3	11 140	538	617
Newsoms town, Southampton County	137	13	25	1 957	9	52	5.1	15	4	2
Nickelsville town, Scott County	207	25	20	1 971	2	70	5.0	13	-	-
Nokesville CDP, Prince William County	454	-	79	1 970	7	383	7.5	14	-	-
Norfolk city	94 416	3 477	13 927	1 959	7 125	38 365	5.0	18 878	691	707
North Shore CDP, Franklin County	1 910	268	16	1 986	91	900	5.4	158	-	9
North Springfield CDP, Fairfax County	3 295	-	26	1 961	100	2 675	7.1	289	11	-
Norton city	1 946	75	371	1 970	113	756	5.0	303	57	77
Oak Level CDP, Henry County	459	18	50	1 971	19	182	5.2	37	6	12
Oakton CDP, Fairfax County	11 400	1 191	132	1 980	652	7 551	7.0	1 719	61	15
Occoquan town	397	85	29	1 979	49	193	5.4	144	-	-
Fairfax County (part)	-	-	-	-	-	-	-	-	-	-
Prince William County (part)	397	85	29	1 979	49	193	5.4	144	-	-
Onancock town, Accomack County	725	29	320	1 946	18	388	5.7	95	11	8
Onley town, Accomack County	273	2	112	1 954	6	185	6.4	28	2	8
Orange town, Orange County	1 678	160	343	1 960	63	818	5.4	210	8	8
Painter town, Accomack County	114	-	43	1 948	-	66	5.8	2	19	7
Pamplin City town	89	-	35	1 947	9	46	5.6	9	4	6
Appomattox County (part)	81	-	35	1 945	7	43	5.7	7	4	6
Prince Edward County (part)	8	-	-	1 982	2	3	4.2	2	-	-
Parksley town, Accomack County	404	8	134	1 950	2	264	6.2	23	2	5
Patrick Springs CDP, Patrick County	920	108	36	1 974	17	370	5.2	52	28	21
Pearisburg town, Giles County	1 284	88	146	1 959	49	704	5.7	104	17	4
Pembroke town, Giles County	498	43	80	1 962	19	226	5.3	48	2	2
Penhook CDP, Franklin County	678	76	21	1 981	35	289	5.1	60	17	29
Pennington Gap town, Lee County	947	70	178	1 968	18	409	5.3	77	14	22
Petersburg city	15 955	294	2 725	1 962	912	6 789	5.1	2 347	395	470
Phenix town, Charlotte County	99	2	33	1 954	-	52	5.6	5	3	3
Pimmit Hills CDP, Fairfax County	2 285	45	56	1 958	47	1 242	5.7	252	-	-
Pocahontas town, Tazewell County	232	2	148	1940-	11	146	5.9	47	25	26
Poquoson city	4 300	260	316	1 975	58	3 254	6.8	123	14	29
Port Royal town, Caroline County	91	7	25	1 969	3	55	5.9	5	-	-
Portsmouth city	41 605	1 794	5 327	1 961	1 572	19 275	5.3	4 588	285	286
Pound town, Wise County	521	43	37	1 973	9	236	5.3	37	20	17

Table 20. **Physical Housing Characteristics: 2000**—Con.

[Data based on a sample (except Tables 65-68). For information on confidentiality protection, coverage, sampling error, and nonsampling error, see Appendix G. For location of definitions, see "How to Use This Census Report"]

State County Place	Total housing units	Year structure built: 1995 to March 2000	Year structure built: 1939 or earlier	Year structure built: Median	Rooms: 1 or 2	Rooms: 6 or more	Rooms: Median	No bedrooms or 1 bedroom	Lacking complete plumbing facilities	Lacking complete kitchen facilities
PLACE—Con.										
Pulaski town, Pulaski County	4 547	161	915	1 956	145	1 900	5.2	501	70	57
Purcellville town, Loudoun County	1 288	349	198	1 984	8	982	6.8	30	7	-
Quantico town, Prince William County	351	8	82	1 955	102	30	3.2	195	8	-
Quantico Station CDP	1 655	19	219	1 954	61	702	5.3	94	-	-
Prince William County (part)	1 655	19	219	1 954	61	702	5.3	94	-	-
Stafford County (part)	-	-	-	-	-	-	-	-	-	-
Radford city	6 137	282	757	1 971	337	2 451	5.1	745	34	25
Raven CDP	1 234	102	108	1 975	32	455	5.1	62	49	35
Russell County (part)	213	21	28	1 974	12	71	5.0	20	24	24
Tazewell County (part)	1 021	81	80	1 975	20	384	5.1	42	25	11
Remington town, Fauquier County	272	8	57	1 965	15	113	5.1	36	4	4
Reston CDP, Fairfax County	24 184	2 928	41	1 980	1 501	13 762	6.2	3 492	87	128
Rich Creek town, Giles County	319	10	44	1 965	-	158	5.5	32	3	5
Richlands town, Tazewell County	2 136	160	225	1 966	18	869	5.2	134	29	14
Richmond city	92 282	1 326	26 129	1 955	6 716	38 038	5.1	19 074	826	1 143
Ridgeway town, Henry County	334	40	30	1 973	2	149	5.3	14	-	-
Roanoke city	45 257	1 562	9 499	1 957	2 218	20 740	5.3	7 289	231	392
Rocky Mount town, Franklin County	1 719	83	282	1 959	100	728	5.2	249	-	-
Rose Hill CDP, Fairfax County	5 751	759	98	1 968	96	4 575	7.1	370	25	19
Rose Hill CDP, Lee County	324	42	90	1 970	-	105	5.1	5	7	9
Round Hill town, Loudoun County	175	15	94	1940-	4	118	6.5	10	-	-
Rural Retreat town, Wythe County	611	29	144	1 964	4	346	5.8	41	5	10
Rushmere CDP, Isle of Wight County	492	56	79	1 968	-	250	5.5	12	8	-
Rustburg CDP, Campbell County	567	52	74	1 971	10	314	5.7	21	10	11
St. Charles town, Lee County	77	4	43	1940-	-	30	5.2	2	2	2
St. Paul town	521	15	151	1 957	17	247	5.4	81	1	3
Russell County (part)	90	5	14	1 977	-	63	6.4	-	-	-
Wise County (part)	431	10	137	1 954	17	184	5.2	81	1	3
Salem city	10 403	686	1 196	1 966	249	5 380	5.6	843	25	59
Saltville town	998	49	302	1 959	5	526	5.6	38	8	8
Smyth County (part)	888	44	260	1 959	5	461	5.6	38	8	8
Washington County (part)	110	5	42	1 955	-	65	5.8	-	-	-
Sandy Level CDP, Henry County	290	32	37	1 977	-	101	5.0	17	5	5
Saxis town, Accomack County	194	5	99	1940-	2	112	5.7	4	4	-
Scottsburg town, Halifax County	70	6	33	1 943	-	52	6.4	3	3	3
Scottsville town	317	9	169	1940-	30	132	5.1	82	9	17
Albemarle County (part)	298	9	160	1940-	30	126	5.1	77	9	17
Fluvanna County (part)	19	-	9	1 945	-	6	5.1	5	-	-
Selma CDP, Alleghany County	212	-	87	1 951	-	142	6.1	7	-	-
Seven Corners CDP, Fairfax County	3 426	58	80	1 965	971	602	3.4	1 705	61	30
Shawsville CDP, Montgomery County	460	55	77	1 977	7	163	5.0	27	-	7
Shenandoah town, Page County	816	38	332	1 949	13	462	5.8	33	4	4
Sherando CDP, Augusta County	262	26	32	1 981	-	137	5.6	7	-	-
Short Pump CDP, Henrico County	56	-	-	1 964	-	56	8.4	-	-	-
Smithfield town, Isle of Wight County	2 521	410	297	1 978	54	1 614	6.1	201	-	6
South Boston town, Halifax County	3 909	170	573	1 967	175	1 691	5.2	465	70	81
South Hill town, Mecklenburg County	1 927	108	222	1 970	27	927	5.4	120	10	10
Spotsylvania Courthouse CDP, Spotsylvania County	1 270	100	35	1 984	18	900	6.5	34	-	-
Springfield CDP, Fairfax County	10 822	2 295	129	1 968	620	6 785	6.3	1 616	16	30
Stanardsville town, Greene County	186	15	35	1 970	14	51	4.7	47	2	2
Stanley town, Page County	582	50	120	1 969	11	250	5.2	66	4	1
Stanleytown CDP, Henry County	741	28	122	1 965	17	324	5.3	97	7	7
Staunton city	10 427	352	2 571	1 958	588	5 695	5.7	1 339	67	89
Stephens City town, Frederick County	561	17	172	1 973	17	180	4.9	61	8	6
Stony Creek town, Sussex County	117	-	54	1 942	-	73	6.1	5	3	-
Strasburg town, Shenandoah County	1 922	133	544	1 963	37	790	5.0	278	9	14
Stuart town, Patrick County	520	28	99	1 964	26	177	4.7	103	11	9
Stuarts Draft CDP, Augusta County	3 284	576	177	1 983	21	1 777	5.7	65	-	-
Sudley CDP, Prince William County	2 735	162	7	1 977	27	2 186	7.0	35	-	7
Suffolk city	24 704	4 381	2 534	1 975	436	15 066	6.0	1 514	344	384
Sugar Grove CDP, Smyth County	344	55	46	1 970	-	134	5.2	6	-	-
Surry town, Surry County	120	9	31	1 958	-	87	6.3	6	-	1
Tangier town, Accomack County	272	29	81	1 959	6	162	5.9	12	27	32
Tappahannock town, Essex County	933	50	113	1 974	11	443	5.4	100	5	-
Tazewell town, Tazewell County	1 835	121	304	1 961	16	869	5.4	139	-	17
The Plains town, Fauquier County	118	2	67	1940-	7	60	5.5	15	8	6
Timberlake CDP, Campbell County	4 721	522	122	1 975	21	2 637	5.8	344	-	-
Timberville town, Rockingham County	771	18	124	1 971	29	273	5.0	94	2	2
Toms Brook town, Shenandoah County	106	2	67	1940-	-	79	6.3	3	-	-
Triangle CDP, Prince William County	2 325	120	99	1 970	318	896	4.8	745	3	7
Troutdale town, Grayson County	114	6	28	1 970	9	43	5.2	12	5	3
Troutville town, Botetourt County	206	16	43	1 959	6	111	5.6	6	2	-
Tuckahoe CDP, Henrico County	18 643	517	240	1 969	821	12 503	6.8	1 690	50	90
Tysons Corner CDP, Fairfax County	9 460	1 973	70	1 981	1 112	3 051	4.4	3 155	11	-
Union Hall CDP, Franklin County	829	115	66	1 984	35	470	5.8	35	35	35
Urbanna town, Middlesex County	349	15	100	1 962	13	206	5.9	34	5	6
Vansant CDP, Buchanan County	514	7	41	1 970	-	211	5.0	18	12	7
Verona CDP, Augusta County	1 576	152	23	1 976	21	781	5.5	53	22	22
Victoria town, Lunenburg County	910	31	271	1 955	10	463	5.5	61	25	18
Vienna town, Fairfax County	5 445	175	130	1 962	95	4 567	7.6	243	-	26
Villa Heights CDP, Henry County	332	-	37	1 958	6	101	5.1	31	-	-
Vinton town, Roanoke County	3 471	170	451	1 968	41	1 771	5.5	377	18	5

Table 20. **Physical Housing Characteristics: 2000**—Con.

[Data based on a sample (except Tables 65-68). For information on confidentiality protection, coverage, sampling error, and nonsampling error, see Appendix G.
For location of definitions, see "How to Use This Census Report"]

State County Place	Total housing units	Year structure built			Rooms			No bedrooms or 1 bedroom	Lacking complete plumbing facilities	Lacking complete kitchen facilities
		1995 to March 2000	1939 or earlier	Median	1 or 2	6 or more	Median			
PLACE—Con.										
Virgilina town, Halifax County	86	4	42	1 941	-	47	5.7	3	-	-
Virginia Beach city	162 277	12 305	2 037	1 980	5 873	96 191	6.0	14 173	470	730
Wachapreague town, Accomack County	229	10	141	1940-	8	160	5.9	10	-	2
Wakefield town, Sussex County	488	18	111	1 960	3	256	5.6	19	6	2
Warrenton town, Fauquier County	2 828	468	581	1 975	105	1 660	5.9	430	9	22
Warsaw town, Richmond County	472	58	65	1 972	28	257	5.7	102	14	13
Washington town, Rappahannock County	114	3	68	1940-	5	54	5.4	23	2	4
Waverly town, Sussex County	970	58	118	1 970	16	457	5.4	93	21	16
Waynesboro city	8 863	545	1 156	1 963	258	4 511	5.5	746	45	49
Weber City town, Scott County	689	17	55	1 962	14	252	5.1	63	8	10
West Gate CDP, Prince William County	2 539	132	28	1 972	347	1 273	5.5	544	8	235
Westlake Corner CDP, Franklin County	514	106	8	1 986	16	350	6.3	16	-	-
West Point town, King William County	1 154	50	233	1 965	19	856	6.4	65	-	4
West Springfield CDP, Fairfax County	10 424	229	25	1 971	186	8 466	7.6	577	35	16
Weyers Cave CDP, Augusta County	490	55	85	1 977	-	330	6.1	-	-	-
White Stone town, Lancaster County	177	10	33	1 965	-	109	6.2	12	-	1
Williamsburg city	3 880	301	373	1 971	223	1 738	5.2	606	7	7
Winchester city	10 587	662	2 199	1 961	705	4 871	5.3	1 978	17	81
Windsor town, Isle of Wight County	424	27	40	1 971	2	193	5.4	15	2	2
Wise town, Wise County	1 572	136	87	1 974	35	649	5.2	179	6	6
Wolf Trap CDP, Fairfax County	4 622	540	50	1 978	-	4 526	9.0+	7	12	-
Woodbridge CDP, Prince William County	11 023	795	65	1 971	672	6 367	6.0	1 431	48	8
Woodlawn CDP, Carroll County	968	97	82	1 973	15	427	5.3	85	31	30
Woodstock town, Shenandoah County	1 786	323	290	1 974	51	807	5.3	217	21	12
Wyndham CDP, Henrico County	2 178	1 532	7	1 997	19	1 867	8.3	111	8	8
Wytheville town, Wythe County	3 698	261	614	1 966	91	1 758	5.4	448	30	50
Yorkshire CDP, Prince William County	2 325	101	21	1 975	145	1 257	5.7	235	4	4
Yorktown CDP, York County	127	-	42	1 959	-	53	5.2	-	-	-

Table 21. **Fuels and Equipment Characteristics: 2000**

[Data based on a sample (except Tables 65-68). For information on confidentiality protection, coverage, sampling error, and nonsampling error, see Appendix G.
For location of definitions, see "How to Use This Census Report"]

State County County Subdivision Place	Occupied housing units	House heating fuel					Vehicles available			Percent no telephone service available
		Utility gas	Electricity	Fuel oil, kerosene, etc.	Coal or coke, wood, solar energy, or other fuel	None	None	1	2 or more	
The State	**2 699 173**	**918 956**	**1 178 739**	**362 618**	**93 249**	**7 016**	**206 604**	**853 080**	**1 639 489**	**2.1**
Accomack County	15 299	93	4 016	5 845	521	48	1 447	5 570	8 282	4.2
District 1	2 068	-	750	577	58	13	177	721	1 170	1.8
Chincoteague town	2 068	-	750	577	58	13	177	721	1 170	1.8
District 2	2 375	-	623	839	120	-	349	748	1 278	3.9
Hallwood town	104	-	27	51	-	-	6	43	55	4.8
Saxis town	148	-	22	58	4	-	23	55	70	8.8
Tangier town	241	-	93	146	1	-	170	59	12	3.7
District 3	1 949	-	250	831	48	-	166	761	1 022	5.1
District 4	1 461	15	249	741	51	3	144	505	812	5.2
Bloxom town	154	-	17	81	3	-	13	61	80	3.9
Parksley town	363	-	83	185	7	3	20	168	175	4.1
District 5	1 353	26	260	499	70	14	115	552	686	11.1
District 6	1 438	21	355	567	29	7	85	576	777	3.3
Accomac town	197	3	43	85	3	-	11	79	107	-
District 7	1 552	10	612	571	36	9	159	534	859	2.8
Onancock town	651	4	257	255	12	-	95	256	300	3.2
Onley town	219	6	82	87	4	-	21	79	119	0.9
District 8	1 618	10	505	644	44	2	126	595	897	2.0
Keller town	72	2	13	31	6	-	9	18	45	2.8
Melfa town	191	-	68	68	10	2	4	57	130	1.0
Wachapreague town	131	-	43	51	4	-	12	48	71	1.5
District 9	1 485	11	412	576	65	-	126	578	781	4.6
Belle Haven town (part)	193	1	65	79	4	-	8	90	95	1.0
Painter town	100	2	20	66	7	-	4	51	45	6.0
Albemarle County	31 876	4 445	18 063	4 739	1 982	37	1 416	10 415	20 045	1.1
Jack Jouett district	4 463	1 332	2 560	343	67	-	268	2 236	1 959	0.8
Rio district	5 483	1 563	3 241	479	41	8	498	2 320	2 665	1.9
Rivanna district	7 159	845	4 342	928	313	-	172	1 865	5 122	0.7
Samuel Miller district	4 280	169	2 137	964	474	8	106	1 012	3 162	0.7
Scottsville district	5 519	439	3 167	917	492	21	220	1 818	3 481	1.3
Scottsville town (part)	256	22	130	63	19	-	28	95	133	9.0
White Hall district	4 972	97	2 616	1 108	595	-	152	1 164	3 656	0.9
Crozet CDP	979	7	613	252	18	-	23	227	729	1.4
Alleghany County	5 149	574	1 431	1 837	1 016	11	303	1 091	3 755	2.0
Boiling Spring district	1 091	125	261	343	288	4	61	237	793	3.5
Clifton district	1 157	122	336	424	173	-	82	290	785	1.4
Iron Gate town	187	3	35	106	18	-	15	66	106	-
Covington district	706	176	179	266	60	-	47	171	488	2.3
Falling Spring district	1 310	-	437	437	384	7	58	263	989	1.8
Jackson River district	885	151	218	367	111	-	55	130	700	0.8
Low Moor CDP	145	-	65	50	22	-	31	35	79	4.8
Selma CDP	203	7	39	124	20	-	-	33	170	-
Amelia County	4 240	19	1 799	1 109	535	32	254	1 041	2 945	3.4
District 1	962	-	326	296	186	-	80	248	634	7.9
District 2	698	-	265	96	144	14	32	183	483	2.4
District 3	813	4	315	220	70	-	36	182	595	0.7
District 4	934	15	474	276	52	6	25	256	653	2.2
District 5	833	-	419	221	83	12	81	172	580	2.8
Amherst County	11 941	159	7 655	2 293	1 290	24	749	3 461	7 731	2.5
District 1	2 517	-	1 650	425	323	-	102	638	1 777	2.3
Madison Heights CDP (part)	597	-	396	134	67	-	19	199	379	-
District 2	2 412	8	1 412	494	341	12	245	750	1 417	3.0
Amherst town	941	-	663	198	44	-	141	346	454	3.3
District 3	2 434	56	1 458	386	373	5	70	570	1 794	4.1
District 4	2 248	44	1 666	365	149	7	178	623	1 447	1.6
Madison Heights CDP (part)	1 535	-	1 191	235	102	7	86	447	1 002	1.2
District 5	2 330	51	1 469	623	104	-	154	880	1 296	1.5
Madison Heights CDP (part)	2 330	51	1 469	623	104	-	154	880	1 296	1.5
Appomattox County	5 322	34	2 511	1 397	788	34	417	1 437	3 468	3.3
Clover Hill district	1 368	16	674	360	172	-	125	381	862	3.6
Appomattox town (part)	75	-	63	12	-	-	8	28	39	12.0
Pamplin City town (part)	76	2	20	24	8	-	8	31	37	10.5
Southside district	2 470	18	1 166	693	311	34	197	718	1 555	3.3
Appomattox town (part)	627	4	283	259	36	-	86	290	251	6.4
Stonewall district	1 484	-	671	344	305	-	95	338	1 051	2.8
Arlington County	86 352	49 650	30 320	4 446	657	376	10 688	41 800	33 864	0.7
Arlington	86 352	49 650	30 320	4 446	657	376	10 688	41 800	33 864	0.7
Arlington CDP	86 352	49 650	30 320	4 446	657	376	10 688	41 800	33 864	0.7
Augusta County	24 818	3 391	7 852	6 254	2 835	43	863	5 474	18 481	2.1
Beverley Manor district	3 714	663	1 539	706	351	-	153	1 172	2 389	2.2
Jolivue CDP	556	134	212	153	33	-	54	289	213	2.0
Stuarts Draft CDP (part)	511	190	264	37	7	-	31	249	231	3.9
Verona CDP (part)	1 361	320	543	181	162	-	22	357	982	3.2
Middle River district	3 408	24	1 439	969	312	12	108	704	2 596	1.7
Crimora CDP	757	11	402	215	21	6	35	231	491	3.2
Dooms CDP (part)	12	-	-	6	-	-	-	-	12	-
Grottoes town (part)	-	-	-	-	-	-	-	-	-	(X)
Weyers Cave CDP (part)	449	-	201	126	51	-	14	96	339	1.3
North River district	3 526	148	972	1 009	604	6	142	662	2 722	2.2
Verona CDP (part)	161	116	11	17	11	-	11	63	87	-
Weyers Cave CDP (part)	7	-	-	-	-	-	-	7	-	-
Pastures district	3 009	12	688	938	572	-	168	643	2 198	5.0
Craigsville town	406	2	113	177	67	-	40	134	232	8.6
Riverheads district	3 386	67	870	1 230	493	15	74	658	2 654	2.2
Greenville CDP	230	-	48	123	20	-	6	52	172	2.6
Stuarts Draft CDP (part)	328	7	94	122	30	-	15	66	247	-
South River district	3 875	1 182	1 229	719	320	10	117	770	2 988	1.1
Lyndhurst CDP (part)	530	-	219	224	39	-	11	119	400	1.3
Sherando CDP (part)	262	8	89	89	23	-	12	49	201	-

Table 21. **Fuels and Equipment Characteristics: 2000**—Con.

[Data based on a sample (except Tables 65-68). For information on confidentiality protection, coverage, sampling error, and nonsampling error, see Appendix G.
For location of definitions, see "How to Use This Census Report"]

State County County Subdivision Place	Occupied housing units	House heating fuel					Vehicles available			Percent no telephone service available
		Utility gas	Electricity	Fuel oil, kerosene, etc.	Coal or coke, wood, solar energy, or other fuel	None	None	1	2 or more	
Augusta County—Con.										
South River district—Con.										
Stuarts Draft CDP (part)	2 306	1 122	645	280	100	10	84	468	1 754	0.3
Wayne district	3 900	1 295	1 115	683	183	-	101	865	2 934	1.3
Dooms CDP (part)	503	218	90	125	37	-	19	122	362	2.8
Fishersville CDP	1 816	899	495	166	31	-	55	478	1 283	0.4
Lyndhurst CDP (part)	53	-	19	23	-	-	-	10	43	-
Sherando CDP (part)	-	-	-	-	-	-	-	-	-	(X)
Bath County	2 053	16	346	895	519	-	112	439	1 502	2.2
Cedar Creek district	383	-	40	240	49	-	9	124	250	1.8
Millboro district	426	9	106	104	155	-	7	111	308	5.4
Valley Springs district	403	-	77	217	64	-	35	98	270	2.0
Warm Springs district	408	-	83	205	70	-	22	56	330	-
Williamsville district	433	7	40	129	181	-	39	50	344	1.8
Bedford County	23 838	317	16 142	3 994	1 810	48	934	5 146	17 758	1.6
Blue Ridge district	5 739	28	3 570	1 152	475	8	193	1 235	4 311	1.1
Center district	3 362	29	2 139	879	146	9	226	685	2 451	1.6
Jefferson district	7 064	224	5 937	422	259	8	192	1 504	5 368	1.1
Forest CDP	3 162	166	2 779	67	75	8	73	849	2 240	0.7
Lakes district	4 846	16	3 088	817	476	7	173	1 061	3 612	2.2
Peaks district	2 827	20	1 408	724	454	16	150	661	2 016	2.8
Bland County	2 568	11	1 184	679	439	-	180	640	1 748	4.8
Mechanicsburg district	703	11	346	157	127	-	54	156	493	6.4
Rocky Gap district	951	-	486	179	163	-	50	225	676	3.6
Seddon district	636	-	270	211	104	-	46	203	387	3.0
Sharon district	278	-	82	132	45	-	30	56	192	8.6
Botetourt County	11 700	1 852	5 343	2 376	995	8	436	2 264	9 000	1.0
Amsterdam district	2 440	646	1 074	274	149	-	40	475	1 925	-
Cloverdale CDP (part)	95	-	40	55	-	-	8	54	33	-
Daleville CDP	532	345	164	7	8	-	-	74	458	-
Hollins CDP (part)	77	-	35	25	9	-	-	33	44	-
Blue Ridge district	2 048	80	1 458	315	51	-	122	295	1 631	-
Blue Ridge CDP (part)	1 197	31	871	158	45	-	87	181	929	-
Laymantown CDP	732	41	512	121	6	-	28	91	613	-
Buchanan district	2 164	4	879	706	313	6	125	434	1 605	3.6
Buchanan town	549	4	180	247	61	-	57	172	320	4.0
Fincastle district	2 065	184	691	558	382	2	79	452	1 534	1.2
Fincastle town	129	60	47	18	2	2	5	40	84	3.1
Valley district	2 983	938	1 241	523	100	-	70	608	2 305	0.4
Blue Ridge CDP (part)	41	-	10	21	10	-	-	13	28	-
Cloverdale CDP (part)	1 014	483	424	76	24	-	43	297	674	-
Troutville town	204	64	68	49	14	-	3	50	151	-
Brunswick County	6 277	152	2 171	1 465	809	36	730	1 940	3 607	5.3
Meherrin district	1 483	-	472	366	264	9	101	503	879	5.1
Brodnax town (part)	115	-	16	37	16	-	9	60	46	9.6
Powellton district	844	24	304	178	100	-	93	232	519	1.9
Red Oak district	1 131	7	366	275	105	11	156	277	698	5.6
Alberta town	132	-	34	45	10	-	18	51	63	4.5
Sturgeon district	905	11	235	177	186	7	73	293	539	4.3
Totaro district	1 914	110	794	469	154	9	307	635	972	7.4
Lawrenceville town	374	91	96	124	17	2	57	146	171	7.0
Buchanan County	10 464	103	6 477	2 171	1 074	36	1 006	3 043	6 415	7.0
Garden district	1 529	25	845	279	229	-	111	443	975	7.7
Hurricane district	1 467	37	809	447	115	-	176	349	942	3.2
Knox district	1 515	-	956	260	241	-	167	467	881	12.1
North Grundy district	1 588	27	1 003	305	149	3	113	500	975	7.4
Grundy town (part)	70	-	20	43	5	-	4	22	44	2.9
Prater district	1 423	5	999	193	133	7	168	379	876	6.1
Vansant CDP (part)	97	-	72	12	-	-	6	36	55	6.2
Rock Lick district	1 621	-	1 018	356	148	15	127	481	1 013	6.8
South Grundy district	1 321	9	847	331	59	11	144	424	753	5.4
Grundy town (part)	330	4	226	78	7	4	40	110	180	3.9
Vansant CDP (part)	307	5	202	56	12	7	40	114	153	8.1
Buckingham County	5 324	40	2 183	1 100	1 035	50	490	1 589	3 245	7.5
Curdsville No. 2 district	788	8	376	149	77	8	92	255	441	4.6
Dillwyn town	180	2	83	46	21	-	48	68	64	3.9
Francisco No. 3 district	878	7	273	218	182	18	64	280	534	4.4
Gold Hill No. 7 district	358	6	150	69	81	-	46	148	164	15.1
James River No. 5 district	883	-	313	121	250	16	51	236	596	8.6
Marshall No. 1 district	739	8	288	194	132	8	84	180	475	5.7
Maysville No. 4 district	838	-	384	217	155	-	75	266	497	11.5
Slate River No. 6 district	840	11	399	132	158	-	78	224	538	6.7
Campbell County	20 639	324	13 483	4 114	1 261	103	1 361	5 807	13 471	3.6
Alta Vista district	2 967	246	1 174	963	231	-	305	857	1 805	7.0
Altavista town	1 503	239	567	509	63	-	224	537	742	8.6
Brookneal district	2 566	36	920	815	409	20	241	684	1 641	8.5
Brookneal town	503	2	162	234	43	3	82	187	234	10.7
Concord district	2 952	-	2 085	652	135	8	252	881	1 819	3.0
Rustburg district	2 960	15	2 019	484	223	35	107	784	2 069	1.8
Rustburg CDP	496	-	311	128	31	-	22	206	268	-
Seneca district	3 134	6	2 103	550	195	8	243	766	2 125	3.9
Timberlake CDP (part)	65	-	41	24	-	-	-	7	58	-
Sunburst district	3 254	9	2 813	297	55	25	160	1 082	2 012	1.5
Timberlake CDP (part)	1 690	9	1 344	245	43	25	76	603	1 011	0.4
Timberlake district	2 806	12	2 369	353	13	7	53	753	2 000	-
Timberlake CDP (part)	2 806	12	2 369	353	13	7	53	753	2 000	-
Caroline County	8 021	50	4 437	2 051	649	21	543	2 038	5 440	3.1
Bowling Green district	1 619	14	845	447	110	8	118	453	1 048	3.5
Bowling Green town (part)	345	2	197	120	8	2	59	118	168	3.8

Table 21. **Fuels and Equipment Characteristics: 2000**—Con.

[Data based on a sample (except Tables 65-68). For information on confidentiality protection, coverage, sampling error, and nonsampling error, see Appendix G.
For location of definitions, see "How to Use This Census Report"]

State County County Subdivision Place	Occupied housing units	House heating fuel					Vehicles available			Percent no telephone service available
		Utility gas	Electricity	Fuel oil, kerosene, etc.	Coal or coke, wood, solar energy, or other fuel	None	None	1	2 or more	
Caroline County—Con.										
Madison district	2 161	-	1 456	384	114	5	97	575	1 489	1.9
Mattaponi district	1 396	17	715	391	158	2	99	373	924	1.9
Bowling Green town (part)	41	-	21	16	-	2	2	11	28	-
Port Royal district	1 388	2	673	457	79	-	95	374	919	4.6
Port Royal town	72	-	22	42	-	-	10	22	40	13.9
Reedy Church district	1 457	17	748	372	188	6	134	263	1 060	4.0
Carroll County	12 186	30	5 426	4 503	1 428	24	1 015	3 486	7 685	4.6
Fancy Gap district	2 070	-	876	751	270	10	149	600	1 321	4.1
Cana CDP	561	-	294	181	40	10	53	201	307	3.0
Fancy Gap CDP (part)	9	-	9	-	-	-	-	-	9	-
Laurel Fork district	1 987	-	844	638	356	-	174	515	1 298	6.2
Fancy Gap CDP (part)	45	-	27	8	-	-	-	10	35	-
Hillsville town (part)	209	-	123	67	12	-	16	81	112	5.7
Pine Creek district	1 505	3	615	573	201	-	108	376	1 021	5.0
Hillsville town (part)	256	3	145	94	9	-	26	87	143	4.7
Piper Gap district	3 168	9	1 510	1 208	263	-	242	957	1 969	3.7
Fancy Gap CDP (part)	34	-	9	17	8	-	-	10	24	-
Hillsville town (part)	300	-	199	68	15	-	44	129	127	14.0
Woodlawn CDP (part)	364	-	187	149	15	-	29	142	193	5.5
Sulphur Springs district	3 456	18	1 581	1 333	338	14	342	1 038	2 076	4.7
Hillsville town (part)	443	10	282	114	5	-	81	204	158	2.7
Woodlawn CDP (part)	527	-	294	169	17	-	58	105	364	4.7
Charles City County	2 670	24	1 366	796	188	15	229	589	1 852	1.6
Chickahominy district	845	7	346	306	78	5	67	179	599	1.4
Harrison district	917	9	538	231	38	10	89	151	677	2.4
Tyler district	908	8	482	259	72	-	73	259	576	0.9
Charlotte County	4 951	21	1 394	1 551	834	35	514	1 545	2 892	6.6
Bacon district	1 089	5	282	277	156	-	124	327	638	4.9
Central district	680	2	189	252	110	-	50	250	380	7.4
Drakes Branch town	214	2	76	66	36	-	24	67	123	10.7
Madison district	935	7	211	289	251	-	115	269	551	5.6
Charlotte Court House town (part)	52	-	12	28	2	-	11	11	30	-
Midway district	331	-	68	105	85	22	48	65	218	8.8
Roanoke district	757	-	209	269	139	9	76	222	459	10.4
Charlotte Court House town (part)	57	-	20	23	7	-	4	20	33	-
Phenix town	79	-	15	39	7	-	3	26	50	-
Walton district	1 159	7	435	359	93	4	101	412	646	5.3
Charlotte Court House town (part)	43	-	21	14	3	2	3	11	29	-
Keysville town	353	5	155	135	16	2	52	150	151	10.5
Chesterfield County	93 772	23 251	56 465	10 135	1 236	163	3 106	22 972	67 694	0.9
Bermuda district	19 335	4 776	10 638	2 887	262	32	974	5 307	13 054	2.4
Bellwood CDP	2 391	281	1 188	739	54	-	284	795	1 312	7.4
Bensley CDP (part)	1 843	168	1 088	502	10	6	195	900	748	6.3
Chester CDP (part)	6 225	1 259	3 694	948	60	18	235	1 594	4 396	0.9
Chesterfield Court House CDP (part)	17	17	-	-	-	-	-	-	17	-
Clover Hill district	16 820	2 977	12 031	1 393	156	21	451	4 130	12 239	0.5
Dale district	17 257	3 266	11 692	1 852	140	34	530	4 507	12 220	0.8
Bensley CDP (part)	387	138	156	89	-	-	29	135	223	2.3
Chesterfield Court House CDP (part)	896	526	370	-	-	-	47	334	515	0.8
Matoaca district	22 452	5 461	13 793	1 599	470	35	707	4 779	16 966	0.6
Chester CDP (part)	492	127	344	13	8	-	113	190	189	2.6
Chesterfield Court House CDP (part)	226	-	178	24	24	-	8	38	180	-
Ettrick CDP	1 533	178	1 037	243	5	-	79	598	856	1.6
Matoaca CDP	868	-	505	209	12	-	36	235	597	2.8
Midlothian district	17 908	6 771	8 311	2 404	208	41	444	4 249	13 215	0.3
Bon Air CDP	6 298	1 392	2 836	1 890	100	-	214	1 888	4 196	0.4
Clarke County	4 942	195	2 110	1 544	523	-	294	1 230	3 418	1.5
Berryville district	875	34	434	362	3	-	103	331	441	2.1
Berryville town (part)	875	34	434	362	3	-	103	331	441	2.1
Buckmarsh district	1 051	14	488	338	107	-	50	233	768	0.8
Berryville town (part)	141	-	96	39	3	-	8	48	85	-
Millwood district	986	7	368	261	189	-	39	240	707	0.4
Boyce town (part)	49	-	14	26	4	-	4	24	21	8.2
Russell district	1 098	140	455	305	115	-	56	213	829	1.5
Berryville town (part)	230	140	39	47	-	-	22	53	155	1.7
White Post district	932	-	365	278	109	-	46	213	673	2.7
Boyce town (part)	108	-	34	48	7	-	2	22	84	-
Craig County	2 060	18	686	487	386	17	138	499	1 423	2.3
Craig City district	405	-	199	67	63	-	7	113	285	1.5
Craig Creek district	395	-	131	77	106	17	29	70	296	1.8
New Castle district	462	3	178	152	22	-	56	131	275	3.0
New Castle town	84	-	39	33	-	-	7	26	51	4.8
Potts Mountain district	375	6	100	79	80	-	30	95	250	3.5
Simmonsville district	423	9	78	112	115	-	16	90	317	1.9
Culpeper County	12 141	3 093	4 043	2 167	822	15	778	3 201	8 162	2.6
Catalpa district	1 606	208	594	360	163	-	65	327	1 214	-
Cedar Mountain district	1 578	200	531	513	91	-	71	374	1 133	1.6
East Fairfax district	1 812	1 031	703	32	-	8	180	747	885	4.1
Culpeper town (part)	1 812	1 031	703	32	-	8	180	747	885	4.1
Jefferson district	2 076	117	718	436	183	-	68	321	1 687	0.4
Salem district	1 724	52	647	353	223	-	33	397	1 294	2.7
Stevensburg district	1 734	448	483	418	109	-	186	430	1 118	3.3
Culpeper town (part)	456	383	73	-	-	-	91	169	196	4.4
West Fairfax district	1 611	1 037	367	55	53	7	175	605	831	6.0
Culpeper town (part)	1 611	1 037	367	55	53	7	175	605	831	6.0
Cumberland County	3 528	37	1 406	910	708	15	277	1 055	2 196	5.4
District 1	599	16	207	148	118	10	18	131	450	11.0
District 2	783	21	349	98	152	-	45	214	524	7.3
District 3	659	-	272	106	203	5	64	210	385	2.6

Table 21. **Fuels and Equipment Characteristics: 2000**—Con.

[Data based on a sample (except Tables 65-68). For information on confidentiality protection, coverage, sampling error, and nonsampling error, see Appendix G.
For location of definitions, see "How to Use This Census Report"]

State County County Subdivision Place	Occupied housing units	House heating fuel					Vehicles available			Percent no telephone service available
		Utility gas	Electricity	Fuel oil, kerosene, etc.	Coal or coke, wood, solar energy, or other fuel	None	None	1	2 or more	
Cumberland County—Con.										
District 4	684	-	243	230	160	-	43	207	434	2.6
District 5	803	-	335	328	75	-	107	293	403	4.1
Farmville town (part)	245	-	148	75	11	-	37	143	65	2.9
Dickenson County	6 732	23	4 133	1 565	725	29	721	2 215	3 796	5.8
Clintwood district	1 444	3	945	366	101	-	161	512	771	4.7
Clinchco town (part)	-	-	-	-	-	-	-	-	-	(X)
Clintwood town (part)	362	-	264	79	11	-	55	151	156	8.0
Ervinton district	1 236	12	632	339	189	6	160	388	688	6.7
Clinchco town (part)	194	-	70	87	20	-	34	90	70	8.8
Kenady district	1 457	6	781	364	238	20	137	476	844	5.4
Sand Lick district	1 166	-	812	195	68	1	70	408	688	5.2
Haysi town (part)	81	-	47	30	2	-	5	30	46	2.5
Willis district	1 429	2	963	301	129	2	193	431	805	6.9
Clintwood town (part)	313	-	250	50	11	2	46	124	143	6.1
Haysi town (part)	-	-	-	-	-	-	-	-	-	(X)
Dinwiddie County	9 107	298	4 591	1 798	602	35	464	2 503	6 140	1.7
District 1	1 930	24	845	308	196	18	79	365	1 486	1.3
District 2	1 878	51	1 202	322	79	-	71	560	1 247	0.6
District 3	2 209	184	1 205	470	18	15	105	753	1 351	1.4
District 4	1 550	37	707	337	179	-	100	439	1 011	2.3
District 5	1 540	2	632	361	130	2	109	386	1 045	3.4
McKenney town	162	2	48	67	4	2	19	57	86	5.6
Essex County	3 995	57	2 062	1 205	196	6	262	1 162	2 571	2.4
Central district	953	3	579	211	44	6	63	199	691	0.7
North district	915	31	341	322	88	-	47	242	626	4.2
South district	1 004	6	482	306	56	-	78	285	641	1.8
Town district	1 123	17	660	366	8	-	74	436	613	3.0
Tappahannock town	845	17	516	247	8	-	53	366	426	3.1
Fairfax County	350 714	205 130	126 494	14 567	784	443	14 207	103 733	232 774	0.3
Braddock district	30 612	20 204	9 102	1 002	33	-	701	7 313	22 598	0.3
Annandale CDP (part)	8 147	6 238	1 551	282	-	-	323	2 623	5 201	0.6
Burke CDP (part)	5 614	2 834	2 716	31	6	-	61	1 388	4 165	0.1
North Springfield CDP	3 275	2 906	301	28	-	-	109	815	2 351	0.2
Springfield CDP (part)	465	163	280	16	6	-	15	130	320	-
West Springfield CDP (part)	2 441	1 979	240	214	-	-	5	497	1 939	-
Dranesville district	36 066	20 953	12 544	2 113	57	-	1 015	7 667	27 384	0.3
Great Falls CDP	2 770	1 152	1 101	430	6	-	25	260	2 485	-
Herndon town	6 963	2 446	4 345	88	25	-	313	2 270	4 380	0.7
Idylwood CDP (part)	253	228	19	6	-	-	19	142	92	-
McLean CDP (part)	14 417	10 998	2 316	971	-	-	478	3 046	10 893	0.1
Pimmit Hills CDP	2 241	2 035	135	50	-	-	98	722	1 421	0.3
Reston CDP (part)	-	-	-	-	-	-	-	-	-	(X)
Wolf Trap CDP (part)	879	678	153	48	-	-	6	90	783	-
Hunter Mill district	42 390	25 377	15 008	1 637	74	24	1 606	12 789	27 995	0.3
Oakton CDP (part)	1 352	890	392	56	9	-	41	367	944	-
Reston CDP (part)	23 285	12 536	9 955	564	52	11	1 054	8 603	13 628	0.4
Tysons Corner CDP (part)	1 695	941	647	86	-	-	212	513	970	0.7
Vienna town (part)	5 289	4 122	759	399	-	4	170	1 397	3 722	0.2
Wolf Trap CDP (part)	3 712	2 787	697	191	-	9	5	332	3 375	-
Lee district	42 203	24 911	15 390	1 456	98	52	2 220	15 164	24 819	0.4
Franconia CDP	13 357	7 426	5 586	268	17	10	348	4 844	8 165	-
Groveton CDP (part)	6 628	4 703	1 640	190	-	23	505	2 556	3 567	1.0
Hybla Valley CDP (part)	1 985	1 298	572	-	32	5	353	810	822	2.2
Mount Vernon CDP (part)	6 485	1 977	4 040	410	21	-	535	2 870	3 080	0.4
Newington CDP (part)	732	19	700	7	-	-	21	202	509	-
Rose Hill CDP	5 646	4 090	1 222	334	-	-	171	1 605	3 870	-
Springfield CDP (part)	7 370	5 398	1 630	247	28	14	287	2 277	4 806	0.4
Mason district	36 951	23 827	10 703	1 806	131	181	3 105	13 634	20 212	0.6
Annandale CDP (part)	9 014	6 085	2 417	434	23	8	475	2 436	6 103	0.2
Bailey's Crossroads CDP	8 493	4 891	3 153	256	54	81	1 179	4 324	2 990	1.3
Jefferson CDP (part)	4 425	3 641	618	93	16	29	208	1 352	2 865	0.2
Lake Barcroft CDP	3 596	2 902	571	92	-	-	122	1 228	2 246	-
Lincolnia CDP	5 200	3 101	1 489	494	34	37	411	1 685	3 104	0.5
Mantua CDP (part)	244	158	11	75	-	-	14	24	206	-
Seven Corners CDP	3 351	1 168	1 867	209	-	26	554	1 605	1 192	0.7
Springfield CDP (part)	2 628	1 881	577	153	4	-	142	980	1 506	1.2
Mount Vernon district	34 902	17 712	14 418	2 115	105	47	1 730	12 577	20 595	0.5
Belle Haven CDP	3 116	1 542	1 141	315	10	7	179	1 442	1 495	0.3
Fort Belvoir CDP	1 898	654	1 045	169	-	10	10	648	1 240	1.2
Fort Hunt CDP	4 954	4 366	363	208	6	-	69	1 120	3 765	-
Groveton CDP (part)	1 434	1 084	300	38	-	-	158	467	809	-
Huntington CDP	4 591	1 442	3 087	30	-	15	441	2 745	1 405	0.2
Hybla Valley CDP (part)	4 397	2 722	1 547	81	4	-	321	1 827	2 249	0.3
Lorton CDP (part)	5 651	1 900	3 446	204	19	-	164	2 065	3 422	1.1
Mount Vernon CDP (part)	4 090	2 495	701	750	7	-	165	985	2 940	1.1
Newington CDP (part)	2 637	1 123	1 407	82	16	-	149	804	1 684	0.3
Occoquan town (part)	-	-	-	-	-	-	-	-	-	(X)
Providence district	42 798	23 047	17 644	1 577	129	93	1 967	16 288	24 543	0.3
Annandale CDP (part)	2 742	1 479	1 092	122	22	7	200	909	1 633	0.6
Dunn Loring CDP	2 674	1 801	662	198	-	-	59	564	2 051	-
Idylwood CDP (part)	6 318	3 148	2 995	126	8	-	388	2 626	3 304	0.1
Jefferson CDP (part)	5 586	3 690	1 718	68	39	7	306	2 093	3 187	0.8
McLean CDP (part)	-	-	-	-	-	-	-	-	-	(X)
Mantua CDP (part)	2 383	1 578	585	175	9	19	254	570	1 559	-
Merrifield CDP	4 398	2 682	1 463	195	18	24	201	1 751	2 446	0.4
Oakton CDP (part)	9 571	4 766	4 149	536	25	21	306	3 294	5 971	0.1
Tysons Corner CDP (part)	7 117	3 142	3 854	59	-	15	245	3 618	3 254	0.1
Vienna town (part)	49	49	-	-	-	-	-	9	40	-
Springfield district	33 674	17 300	14 009	1 686	96	19	600	5 975	27 099	0.1
Burke CDP (part)	13 632	5 628	7 376	473	18	5	319	2 510	10 803	0.1
Centreville CDP (part)	-	-	-	-	-	-	-	-	-	(X)
Clifton town	67	-	34	21	2	-	2	12	53	-
Lorton CDP (part)	-	-	-	-	-	-	-	-	-	(X)

Table 21. **Fuels and Equipment Characteristics: 2000**—Con.

[Data based on a sample (except Tables 65-68). For information on confidentiality protection, coverage, sampling error, and nonsampling error, see Appendix G.
For location of definitions, see "How to Use This Census Report"]

State County County Subdivision Place	Occupied housing units	House heating fuel					Vehicles available			Percent no telephone service available
		Utility gas	Electricity	Fuel oil, kerosene, etc.	Coal or coke, wood, solar energy, or other fuel	None	None	1	2 or more	
Fairfax County—Con.										
Springfield district—Con.										
Newington CDP (part)	3 305	1 625	1 643	25	6	-	38	603	2 664	-
West Springfield CDP (part)	7 847	5 412	2 322	62	-	14	148	2 256	5 443	0.2
Sully district	51 118	31 799	17 676	1 175	61	27	1 263	12 326	37 529	0.3
Centreville CDP (part)	17 758	10 768	6 803	73	8	-	536	5 342	11 880	0.1
Chantilly CDP	14 847	9 320	5 331	112	16	-	418	3 923	10 506	0.6
Oakton CDP (part)	219	119	42	58	-	-	-	18	201	-
Fauquier County	19 842	2 210	9 092	3 650	1 264	57	799	4 159	14 884	1.4
Cedar Run district	3 288	21	1 291	727	395	18	152	474	2 662	1.2
Warrenton town (part)	-	-	-	-	-	-	-	-	-	(X)
Center district	4 256	1 734	1 848	284	90	10	284	1 324	2 648	0.4
Warrenton town (part)	2 658	1 459	927	87	37	10	218	1 105	1 335	0.7
Lee district	4 080	42	2 582	517	188	12	112	901	3 067	2.7
Remington town	249	-	148	52	7	2	6	120	123	8.0
Marshall district	4 287	181	1 589	1 175	379	13	183	817	3 287	1.8
Scott district	3 931	232	1 782	947	212	4	68	643	3 220	0.9
The Plains town	108	-	11	70	7	-	10	36	62	4.6
Floyd County	5 791	20	2 209	1 365	1 496	13	380	1 438	3 973	4.1
Burks Fork district	1 071	-	352	310	254	11	93	195	783	3.4
Court House district	1 310	3	588	347	257	2	119	417	774	4.0
Floyd town	231	-	120	96	1	2	40	93	98	1.7
Indian Valley district	1 157	-	514	209	256	-	61	266	830	5.7
Little River district	1 145	10	383	216	433	-	78	281	786	3.8
Locust Grove district	1 108	7	372	283	296	-	29	279	800	3.6
Fluvanna County	7 387	70	4 577	831	791	20	250	1 934	5 203	1.6
Columbia district	1 232	19	526	221	263	-	65	317	850	2.8
Columbia town	15	-	1	14	-	-	9	2	4	20.0
Cunningham district	1 246	28	612	169	241	10	43	303	900	1.4
Scottsville town (part)	15	3	-	11	-	-	2	10	3	-
Fork Union district	1 067	23	558	223	149	-	42	294	731	2.3
Palmyra district	1 010	-	605	184	90	-	59	256	695	3.4
Rivanna district	2 832	-	2 276	34	48	10	41	764	2 027	0.2
Lake Monticello CDP	2 742	-	2 214	22	40	10	33	739	1 970	0.3
Franklin County	18 963	157	10 971	3 674	1 531	27	1 160	4 341	13 462	4.0
Blackwater district	2 655	19	1 365	476	366	-	108	536	2 011	4.5
Ferrum CDP (part)	40	-	8	9	23	-	-	9	31	-
Rocky Mount town (part)	-	-	-	-	-	-	-	-	-	(X)
Blue Ridge district	2 026	24	1 081	437	213	-	108	520	1 398	5.7
Ferrum CDP (part)	245	-	169	30	14	-	9	82	154	-
Boone district	2 798	11	1 816	411	235	7	132	579	2 087	1.4
Boones Mill town	128	3	63	46	4	2	4	49	75	4.7
Gills Creek district	3 580	19	2 423	449	190	11	172	683	2 725	2.2
North Shore CDP	956	-	709	78	9	-	20	174	762	-
Westlake Corner CDP	419	12	345	46	-	-	9	42	368	2.4
Rocky Mount district	2 344	29	1 256	754	41	-	308	730	1 306	2.9
Rocky Mount town (part)	1 650	22	811	601	34	-	283	500	867	2.7
Snow Creek district	2 653	36	1 384	570	316	-	146	709	1 798	7.4
Union Hall district	2 907	19	1 646	577	170	9	186	584	2 137	5.0
Penhook CDP	282	9	159	44	24	-	17	45	220	9.6
Rocky Mount town (part)	-	-	-	-	-	-	-	-	-	(X)
Union Hall CDP	429	-	256	42	38	-	-	33	396	-
Frederick County	22 097	4 059	9 881	3 587	2 215	57	851	5 267	15 979	1.2
Back Creek district	3 915	172	1 513	909	654	6	169	711	3 035	1.7
Gainesboro district	4 416	284	1 556	998	833	11	236	922	3 258	1.3
Opequon district	4 381	1 089	2 440	382	241	27	130	1 162	3 089	1.2
Middletown town	412	146	181	42	26	2	19	156	237	0.5
Stephens City town	506	96	324	57	19	-	30	208	268	2.0
Shawnee district	4 197	1 106	2 141	517	210	7	131	1 141	2 925	1.0
Stonewall district	5 188	1 408	2 231	781	277	6	185	1 331	3 672	0.9
Giles County	6 994	865	2 880	1 764	834	11	597	1 960	4 437	2.7
Central district	2 373	305	1 012	634	206	-	203	670	1 500	2.8
Pearisburg town	1 223	293	618	224	50	-	152	402	669	3.0
Eastern district	2 372	40	1 099	550	421	11	161	624	1 587	2.5
Pembroke town	475	-	220	186	27	6	43	151	281	3.4
Western district	2 249	520	769	580	207	-	233	666	1 350	2.8
Glen Lyn town	54	2	37	7	6	-	7	10	37	9.3
Narrows town	903	355	229	255	20	-	124	259	520	2.9
Rich Creek town	282	79	150	25	19	-	25	120	137	6.0
Gloucester County	13 127	94	7 962	2 098	841	22	481	3 295	9 351	1.6
Abingdon district	2 481	9	1 525	436	155	-	61	472	1 948	0.7
Gloucester Courthouse CDP (part)	96	-	21	30	7	-	-	7	89	-
Gloucester Point district	2 598	18	1 812	460	69	-	114	703	1 781	1.2
Gloucester Point CDP (part)	2 598	18	1 812	460	69	-	114	703	1 781	1.2
Petsworth district	2 527	11	1 437	279	200	7	90	658	1 779	2.6
Ware district	2 940	34	1 740	397	200	7	71	839	2 030	1.5
Gloucester Courthouse CDP (part)	786	9	521	124	47	7	42	310	434	-
York district	2 581	22	1 448	526	217	8	145	623	1 813	2.0
Gloucester Point CDP (part)	1 195	6	826	198	60	-	49	323	823	3.8
Goochland County	6 158	199	3 656	1 151	489	19	283	1 254	4 621	2.5
District 1	1 282	-	683	259	169	19	58	319	905	6.9
District 2	1 414	7	932	255	110	-	88	284	1 042	2.7
District 3	996	5	627	143	87	-	52	165	779	-
District 4	1 157	47	704	205	110	-	68	296	793	1.6
District 5	1 309	140	710	289	13	-	17	190	1 102	0.7
Grayson County	7 259	4	2 322	3 502	1 005	19	626	1 948	4 685	6.0
Elk Creek district	1 842	3	748	714	233	11	155	533	1 154	5.2
Independence town	427	3	238	152	13	-	79	173	175	5.4
Old Town district	2 165	-	730	1 112	218	8	122	666	1 377	6.7

Table 21. **Fuels and Equipment Characteristics: 2000**—Con.

[Data based on a sample (except Tables 65-68). For information on confidentiality protection, coverage, sampling error, and nonsampling error, see Appendix G.
For location of definitions, see "How to Use This Census Report"]

State County County Subdivision Place	Occupied housing units	House heating fuel					Vehicles available			Percent no telephone service available
		Utility gas	Electricity	Fuel oil, kerosene, etc.	Coal or coke, wood, solar energy, or other fuel	None	None	1	2 or more	
Grayson County—Con.										
Providence district	1 612	1	449	843	255	-	199	414	999	7.9
Fries town	293	1	74	198	10	-	57	107	129	5.8
Wilson Creek district	1 640	-	395	833	299	-	150	335	1 155	4.0
Troutdale town	81	-	11	61	3	-	9	28	44	3.7
Greene County	5 574	153	3 271	845	602	-	204	1 237	4 133	1.3
Monroe district	776	7	328	218	158	-	60	111	605	0.9
Ruckersville district	3 517	18	2 394	437	248	-	72	826	2 619	1.5
Stanardsville district	1 281	128	549	190	196	-	72	300	909	1.2
Stanardsville town	173	75	87	6	2	-	34	73	66	2.3
Greensville County	3 375	9	1 266	851	201	9	286	996	2 093	4.3
Belfield district	725	-	285	179	18	-	37	251	437	2.3
Hicksford district	870	6	301	226	96	-	92	192	586	6.0
Nottoway district	968	3	390	229	52	9	104	299	565	4.6
Jarratt town (part)	201	3	101	59	-	3	12	74	115	2.5
Zion district	812	-	290	217	35	-	53	254	505	3.7
Halifax County	15 018	173	5 497	5 086	1 756	20	1 542	4 465	9 011	5.2
District 1	1 908	34	447	762	364	8	208	561	1 139	7.3
District 2	2 034	22	676	596	345	-	152	514	1 368	6.9
District 3	1 806	12	604	602	219	-	152	515	1 139	2.7
South Boston town (part)	235	-	67	123	8	-	25	100	110	3.4
District 4	1 703	4	686	545	185	4	311	504	888	8.9
Halifax town (part)	442	4	104	242	18	4	36	171	235	5.2
South Boston town (part)	342	-	287	37	-	-	102	161	79	20.5
District 5	1 886	5	945	543	174	6	160	504	1 222	4.2
Clarksville town (part)	-	-	-	-	-	-	-	-	-	(X)
Halifax town (part)	102	-	60	21	-	-	8	31	63	7.8
Scottsburg town	59	-	11	26	12	-	8	18	33	11.9
South Boston town (part)	550	-	385	118	17	-	89	161	300	2.5
District 6	1 748	36	633	536	167	-	195	525	1 028	6.2
South Boston town (part)	169	20	48	72	-	-	47	81	41	10.1
District 7	2 095	24	705	722	252	2	100	590	1 405	3.7
South Boston town (part)	316	11	45	229	-	-	27	138	151	-
Virgilina town	79	6	7	29	12	2	9	15	55	3.8
District 8	1 838	36	801	780	50	-	264	752	822	2.0
South Boston town (part)	1 838	36	801	780	50	-	264	752	822	2.0
Hanover County	31 121	3 213	19 357	5 919	995	146	1 105	6 347	23 669	0.9
Ashland district	3 753	203	2 474	806	98	17	274	1 182	2 297	2.5
Ashland town (part)	2 220	46	1 507	517	51	17	236	833	1 151	3.2
Beaverdam district	3 811	32	1 852	1 116	387	26	143	714	2 954	2.4
Ashland town (part)	59	-	26	33	-	-	-	-	59	-
Chickahominy district	5 680	1 673	3 246	611	57	19	98	759	4 823	-
Mechanicsville CDP (part)	2 249	259	1 532	352	33	19	84	349	1 816	-
Cold Harbor district	3 884	74	3 112	468	54	15	87	639	3 158	0.5
Mechanicsville CDP (part)	1 503	32	1 369	58	6	9	37	274	1 192	-
Henry district	5 286	859	3 443	716	58	-	133	888	4 265	0.4
Mechanicsville CDP (part)	3 304	832	2 045	381	-	-	55	648	2 601	0.2
Mechanicsville district	4 545	351	2 756	1 276	31	37	238	1 552	2 755	0.6
Mechanicsville CDP (part)	4 545	351	2 756	1 276	31	37	238	1 552	2 755	0.6
South Anna district	4 162	21	2 474	926	310	32	132	613	3 417	0.5
Henrico County	108 121	39 654	49 874	15 605	952	215	6 067	38 974	63 080	0.7
Brookland district	21 921	6 721	10 466	4 074	213	74	1 229	8 957	11 735	0.7
Dumbarton CDP	3 545	1 705	1 499	248	9	-	335	1 971	1 239	1.0
Glen Allen CDP (part)	2 713	403	1 970	270	52	-	42	735	1 936	-
Lakeside CDP (part)	4 398	818	985	2 424	26	23	284	1 887	2 227	1.1
Laurel CDP (part)	5 768	1 465	3 270	854	57	51	259	2 302	3 207	0.8
Fairfield district	19 501	6 879	8 435	3 534	121	48	1 551	8 054	9 896	1.5
Chamberlayne CDP	1 892	281	499	1 050	6	6	25	578	1 289	-
East Highland Park CDP	4 960	1 555	2 369	906	6	-	313	2 009	2 638	1.9
Glen Allen CDP (part)	2 448	600	1 479	295	14	7	90	903	1 455	0.6
Highland Springs CDP (part)	1 108	252	805	27	-	15	87	357	664	-
Lakeside CDP (part)	599	46	200	328	13	6	39	254	306	-
Laurel CDP (part)	218	25	160	26	7	-	7	46	165	-
Three Chopt district	28 865	13 280	12 973	2 151	99	50	1 169	10 241	17 455	0.4
Laurel CDP (part)	225	198	10	7	-	-	33	127	65	-
Short Pump CDP	56	20	36	-	-	-	-	20	36	-
Tuckahoe CDP (part)	4 928	2 876	1 413	559	17	15	166	1 704	3 058	-
Wyndham CDP	2 043	1 690	310	20	7	-	23	348	1 672	0.4
Tuckahoe district	19 624	9 860	8 184	1 391	43	15	869	6 134	12 621	0.3
Tuckahoe CDP (part)	13 184	8 221	3 465	1 356	26	8	705	4 247	8 232	0.5
Varina district	18 210	2 914	9 816	4 455	476	28	1 249	5 588	11 373	1.0
Highland Springs CDP (part)	4 731	935	2 509	1 129	51	7	469	1 690	2 572	1.0
Montrose CDP	2 906	778	1 319	714	32	-	353	1 194	1 359	1.5
Henry County	23 910	697	13 726	6 410	1 137	79	2 085	6 959	14 866	5.1
Blackberry district	3 838	37	2 074	1 070	334	-	326	1 068	2 444	6.8
Bassett CDP (part)	142	22	35	72	-	-	27	57	58	9.9
Collinsville district	4 308	224	2 775	1 032	133	24	321	1 709	2 278	4.9
Collinsville CDP (part)	3 047	121	2 143	608	104	8	228	1 253	1 566	6.2
Fieldale CDP (part)	35	6	11	18	-	-	11	24	-	-
Villa Heights CDP	332	8	157	147	-	6	36	136	160	3.3
Horsepasture district	3 836	130	2 058	1 126	155	17	343	996	2 497	5.6
Fieldale CDP (part)	383	88	119	142	15	-	51	156	176	9.7
Horse Pasture CDP (part)	783	-	426	268	34	-	30	181	572	4.9
Iriswood district	3 816	241	2 251	700	181	15	339	892	2 585	4.8
Chatmoss CDP	664	181	358	106	-	-	53	79	532	3.0
Laurel Park CDP	354	15	279	47	13	-	13	125	216	5.9
Sandy Level CDP	263	-	147	70	21	-	69	69	125	2.7
Reed Creek district	3 999	11	2 018	1 437	217	6	373	1 166	2 460	5.2
Bassett CDP (part)	379	6	127	178	35	-	58	101	220	6.6
Collinsville CDP (part)	434	-	240	164	22	-	47	159	228	4.8
Oak Level CDP	417	-	211	185	15	-	16	129	272	6.0
Stanleytown CDP	674	5	339	282	10	-	81	219	374	4.0

Table 21. **Fuels and Equipment Characteristics: 2000**—Con.

[Data based on a sample (except Tables 65-68). For information on confidentiality protection, coverage, sampling error, and nonsampling error, see Appendix G.
For location of definitions, see "How to Use This Census Report"]

State County County Subdivision Place	Occupied housing units	House heating fuel					Vehicles available			Percent no telephone service available
		Utility gas	Electricity	Fuel oil, kerosene, etc.	Coal or coke, wood, solar energy, or other fuel	None	None	1	2 or more	
Henry County—Con.										
Ridgeway district	4 113	54	2 550	1 045	117	17	383	1 128	2 602	3.2
Horse Pasture CDP (part)	158	-	103	35	-	-	20	46	92	3.8
Ridgeway town	321	-	206	73	6	2	32	92	197	4.0
Highland County	1 131	2	165	292	562	-	86	295	750	3.3
Blue Grass district	281	-	35	77	151	-	20	54	207	2.8
Monterey district	535	2	116	135	238	-	53	184	298	2.6
Monterey town	92	-	43	22	11	-	15	33	44	2.2
Stonewall district	315	-	14	80	173	-	13	57	245	4.8
Isle of Wight County	11 319	1 726	5 540	1 842	423	22	659	2 600	8 060	2.1
Carrsville district	2 090	58	1 084	422	108	13	159	473	1 458	2.3
Hardy district	2 197	97	1 157	431	70	-	130	441	1 626	3.8
Rushmere CDP	439	10	181	119	15	-	17	107	315	1.8
Newport district	2 498	608	1 098	361	138	9	42	447	2 009	1.0
Smithfield district	2 444	963	1 111	220	50	-	271	681	1 492	1.4
Smithfield town	2 444	963	1 111	220	50	-	271	681	1 492	1.4
Windsor district	2 090	-	1 090	408	57	-	57	558	1 475	2.3
Windsor town	404	-	230	117	1	-	17	146	241	2.0
James City County	19 003	7 991	8 345	1 681	319	42	947	5 164	12 892	1.4
Berkeley district	4 584	2 348	1 839	294	26	18	257	1 290	3 037	0.9
Jamestown district	3 803	1 921	1 377	427	50	-	246	1 109	2 448	0.4
Powhatan district	4 249	1 960	1 839	319	23	17	160	1 143	2 946	1.1
Roberts district	3 144	1 339	1 519	174	25	7	94	974	2 076	1.9
Stonehouse district	3 223	423	1 771	467	195	-	190	648	2 385	3.2
King and Queen County	2 673	14	1 164	928	251	20	154	661	1 858	3.3
Buena Vista district	529	-	220	193	50	-	20	125	384	4.5
Newtown district	533	-	209	215	59	-	51	168	314	5.6
St. Stephens Church district	584	-	308	168	46	14	30	88	466	1.0
Shanghai district	549	-	215	208	60	6	29	122	398	1.1
Stevensville district	478	14	212	144	36	-	24	158	296	4.6
King George County	6 091	47	3 683	1 466	312	3	282	1 547	4 262	2.6
Dahlgren district	1 409	10	1 003	321	16	3	85	471	853	3.7
Dahlgren CDP	445	-	263	147	7	-	31	175	239	1.6
James Madison district	1 633	6	954	434	88	-	95	360	1 178	1.2
James Monroe district	1 614	25	865	399	90	-	35	330	1 249	3.2
Fairview Beach CDP	118	-	65	40	-	-	-	27	91	5.9
Shiloh district	1 435	6	861	312	118	-	67	386	982	2.4
King William County	4 846	48	2 745	1 100	383	20	256	1 120	3 470	3.4
Acquinton district	2 108	30	1 262	348	218	11	118	430	1 560	2.6
Mangohick district	995	18	584	192	86	9	62	191	742	6.6
West Point district	1 743	-	899	560	79	-	76	499	1 168	2.5
West Point town	1 067	-	566	337	23	-	61	267	739	2.1
Lancaster County	5 004	39	2 401	1 705	196	6	368	1 615	3 021	3.4
Bayside district	1 089	13	652	270	44	-	49	399	641	0.6
Kilmarnock town (part)	380	-	211	144	-	-	18	188	174	1.8
Christ Church district	860	9	382	340	6	4	113	254	493	5.5
Kilmarnock town (part)	138	-	95	37	2	2	30	61	47	-
White Stone town (part)	22	-	10	12	-	-	-	13	9	13.6
Mantua district	949	-	384	446	43	-	142	329	478	9.1
White Chapel district	1 058	6	432	345	75	-	53	276	729	2.5
White Stone district	1 048	11	551	304	28	2	11	357	680	0.5
Irvington town	243	4	111	98	2	-	6	71	166	-
White Stone town (part)	131	-	47	62	1	2	5	52	74	3.8
Lee County	9 706	41	6 147	1 601	1 640	31	1 180	3 251	5 275	6.6
Jonesville district	2 240	15	1 472	382	295	9	311	750	1 179	5.8
Jonesville town	493	2	382	99	6	2	93	217	183	4.3
Rocky Station district	3 166	13	1 961	545	569	4	396	1 098	1 672	7.5
Dryden CDP (part)	34	-	14	20	-	-	-	18	16	-
Pennington Gap town	817	-	592	158	63	4	150	361	306	6.9
St. Charles town	64	-	16	23	25	-	12	21	31	18.8
Rose Hill district	1 842	-	1 088	357	313	12	240	559	1 043	8.6
Ewing CDP	195	-	88	66	35	-	12	68	115	10.3
Rose Hill CDP	307	-	194	52	36	12	66	88	153	7.8
White Shoals district	802	8	365	165	234	6	101	264	437	5.6
Yokum Station district	1 656	5	1 261	152	229	-	132	580	944	4.1
Dryden CDP (part)	432	-	355	41	30	-	55	213	164	5.1
Keokee CDP	133	-	56	30	47	-	11	34	88	6.8
Loudoun County	59 900	31 680	19 762	4 343	845	48	1 509	13 973	44 418	0.5
Blue Ridge district	5 372	31	2 398	1 413	264	-	150	976	4 246	0.6
Hamilton town	219	-	103	88	7	-	16	61	142	1.8
Hillsboro town	38	-	6	15	4	-	2	8	28	-
Purcellville town	1 254	-	670	362	25	-	65	332	857	1.1
Round Hill town	175	-	56	78	11	-	4	38	133	1.1
Broad Run district	11 979	7 977	3 513	188	46	-	234	3 220	8 525	0.4
Catoctin district	6 579	2 272	2 141	1 053	277	8	159	1 170	5 250	0.5
Leesburg town (part)	2 416	1 568	733	97	-	-	59	547	1 810	-
Lovettsville town	333	-	209	92	13	-	13	109	211	2.1
Dulles district	10 043	7 393	2 532	32	29	17	90	2 098	7 855	0.3
Leesburg district	5 907	2 677	2 738	359	5	-	338	1 967	3 602	1.7
Leesburg town (part)	5 907	2 677	2 738	359	5	-	338	1 967	3 602	1.7
Mercer district	7 655	3 757	1 881	1 197	189	2	165	1 951	5 539	0.5
Leesburg town (part)	2 002	1 193	767	32	10	-	20	632	1 350	-
Middleburg town	329	6	146	164	-	2	41	129	159	2.1
Sterling district	4 805	2 275	2 415	30	27	12	252	1 108	3 445	0.9
Sugarland Run district	7 560	5 298	2 144	71	8	9	121	1 483	5 956	0.1
Louisa County	9 945	53	4 905	2 147	1 405	52	632	2 413	6 900	4.8
Cuckoo district	1 338	12	565	281	258	-	95	337	906	5.3
Green Spring district	1 640	8	861	335	204	15	95	380	1 165	6.1

Table 21. **Fuels and Equipment Characteristics: 2000**—Con.

[Data based on a sample (except Tables 65-68). For information on confidentiality protection, coverage, sampling error, and nonsampling error, see Appendix G.
For location of definitions, see "How to Use This Census Report"]

State County County Subdivision Place	Occupied housing units	House heating fuel					Vehicles available			Percent no telephone service available
		Utility gas	Electricity	Fuel oil, kerosene, etc.	Coal or coke, wood, solar energy, or other fuel	None	None	1	2 or more	
Louisa County—Con.										
Green Spring district—Con.										
Gordonsville town (part)	4	1	3	-	-	-	-	-	4	-
Jackson district	1 430	7	792	244	209	5	46	286	1 098	6.7
Louisa district	1 441	11	722	347	113	5	167	419	855	5.4
Louisa town	599	5	367	141	21	5	92	246	261	4.7
Mineral district	1 343	9	641	361	127	23	63	369	911	2.9
Mineral town	170	-	39	88	14	3	12	47	111	1.8
Mountain Road district	1 419	-	793	263	195	4	69	322	1 028	2.6
Patrick Henry district	1 334	6	531	316	299	-	97	300	937	4.6
Lunenburg County	4 998	35	1 358	1 859	592	11	468	1 723	2 807	5.1
Beaver Creek district	766	-	180	245	125	-	69	253	444	5.2
Browns Store district	713	-	239	325	31	6	64	257	392	2.9
Kenbridge town (part)	326	-	101	170	6	-	31	134	161	2.5
Hounds Creek district	650	5	153	254	124	5	68	238	344	8.3
Kenbridge town (part)	208	-	41	109	28	2	35	89	84	11.5
Loves Mill district	657	14	188	219	101	-	90	177	390	5.6
Victoria town (part)	82	-	15	37	4	-	29	17	36	4.9
Meherrin River district	671	6	208	229	92	-	57	233	381	3.9
Plymouth district	791	-	210	343	33	-	66	290	435	4.2
Victoria town (part)	741	-	210	328	29	-	66	277	398	4.5
Rehoboth district	750	10	180	244	86	-	54	275	421	6.0
Madison County	4 739	96	1 593	1 339	956	8	219	1 104	3 416	2.2
Locust Dale district	1 748	30	602	518	356	8	49	374	1 325	1.7
Rapidan district	1 439	35	559	441	159	-	118	369	952	1.0
Madison town	108	2	50	49	7	-	30	36	42	1.9
Robertson district	1 552	31	432	380	441	-	52	361	1 139	3.9
Mathews County	3 932	4	1 851	1 212	266	7	176	1 017	2 739	1.6
Chesapeake district	967	-	329	402	115	-	-	308	659	0.8
Piankatank district	1 596	4	838	353	90	7	57	394	1 145	-
Westville district	1 369	-	684	457	61	-	119	315	935	3.9
Mecklenburg County	12 951	730	4 611	3 603	1 133	70	1 252	4 067	7 632	5.2
District 1	1 422	27	730	230	126	7	124	366	932	5.5
Clarksville town (part)	111	-	65	14	4	-	34	43	34	10.8
District 2	1 196	23	357	336	237	5	162	360	674	5.8
Boydton town	138	4	30	50	22	2	12	56	70	-
Chase City town (part)	258	4	62	92	47	-	75	92	91	13.2
District 3	1 921	21	799	435	143	18	180	661	1 080	5.2
Brodnax town (part)	21	-	9	5	3	-	-	8	13	-
La Crosse town (part)	238	2	84	95	7	-	31	93	114	10.1
South Hill town (part)	-	-	-	-	-	-	-	-	-	(X)
District 4	1 405	47	482	542	86	-	168	411	826	4.9
La Crosse town (part)	2	-	-	2	-	-	-	-	2	-
South Hill town (part)	458	47	128	223	35	-	101	159	198	6.1
District 5	1 411	399	442	429	30	12	123	546	742	5.5
South Hill town (part)	1 341	388	398	422	22	12	123	526	692	5.7
District 6	1 235	13	408	253	164	-	96	328	811	5.6
District 7	1 405	135	392	528	105	-	166	599	640	9.3
Chase City town (part)	833	120	229	335	47	-	133	367	333	9.4
District 8	1 449	42	450	405	165	20	127	381	941	3.7
Chase City town (part)	-	-	-	-	-	-	-	-	-	(X)
District 9	1 507	23	551	445	77	8	106	415	986	1.5
Clarksville town (part)	533	16	212	192	9	-	43	182	308	2.1
Middlesex County	4 253	22	2 408	914	234	8	261	1 174	2 818	2.8
Jamaica district	724	-	268	228	94	-	72	156	496	4.7
Pine Top district	1 941	15	1 291	260	88	8	141	622	1 178	2.8
Saluda district	1 588	7	849	426	52	-	48	396	1 144	2.0
Urbanna town	265	2	153	89	-	-	12	105	148	1.9
Montgomery County	30 997	5 591	18 818	4 338	1 151	46	1 774	9 817	19 406	1.5
District A-91	4 735	1 165	2 799	562	142	7	325	1 651	2 759	0.7
Blacksburg town (part)	3 798	1 056	2 218	476	25	7	277	1 531	1 990	0.9
District B-91	5 090	951	2 990	841	170	-	307	1 548	3 235	1.4
Blacksburg town (part)	43	-	-	43	-	-	8	17	18	-
Christiansburg town (part)	3 646	934	1 975	601	82	-	233	1 149	2 264	1.1
District C-91	4 190	252	2 428	1 000	240	8	147	1 335	2 708	2.4
Christiansburg town (part)	1 623	191	1 117	233	45	-	53	557	1 013	2.3
Elliston-Lafayette CDP	518	54	255	183	19	-	24	176	318	-
Shawsville CDP	440	-	253	134	7	-	24	193	223	8.0
District D-91	5 080	371	3 029	1 010	358	-	277	1 244	3 559	1.2
Christiansburg town (part)	1 762	321	989	386	46	-	115	552	1 095	1.5
District E-91	2 699	113	1 907	397	169	12	237	903	1 559	2.5
Blacksburg town (part)	356	42	252	31	24	-	25	132	199	3.7
Christiansburg town (part)	64	-	28	26	-	-	8	40	16	12.5
Merrimac CDP (part)	884	41	731	63	28	12	142	408	334	1.8
District F-91	4 070	1 602	2 195	155	38	10	203	1 540	2 327	0.5
Blacksburg town (part)	3 929	1 591	2 102	124	38	10	203	1 491	2 235	0.3
Merrimac CDP (part)	-	-	-	-	-	-	-	-	-	(X)
District G-91	5 133	1 137	3 470	373	34	9	278	1 596	3 259	1.9
Blacksburg town (part)	5 017	1 137	3 389	363	16	9	278	1 572	3 167	1.8
Nelson County	5 887	20	2 253	1 565	1 170	13	471	1 395	4 021	4.8
Lovingston district	1 991	20	893	503	364	-	144	548	1 299	4.8
Massies Mill district	941	-	339	239	219	7	105	204	632	3.9
Rockfish district	1 968	-	695	583	275	6	164	418	1 386	4.0
Schuyler district	987	-	326	240	312	-	58	225	704	7.3
New Kent County	4 925	44	3 020	835	430	10	180	887	3 858	2.3
District 1	1 008	12	714	48	117	-	20	148	840	2.4
District 2	967	13	716	97	61	3	9	143	815	0.4
District 3	986	5	573	200	61	-	42	191	753	1.5
District 4	994	4	571	136	154	-	43	217	734	2.7
District 5	970	10	446	354	37	7	66	188	716	4.6

Table 21. **Fuels and Equipment Characteristics: 2000**—Con.

[Data based on a sample (except Tables 65-68). For information on confidentiality protection, coverage, sampling error, and nonsampling error, see Appendix G.
For location of definitions, see "How to Use This Census Report"]

State County County Subdivision Place	Occupied housing units	House heating fuel					Vehicles available			Percent no telephone service available
		Utility gas	Electricity	Fuel oil, kerosene, etc.	Coal or coke, wood, solar energy, or other fuel	None	None	1	2 or more	
Northampton County	5 321	35	1 426	2 131	187	7	672	1 988	2 661	5.2
District 1	952	26	214	404	16	-	147	331	474	6.2
Cheriton town (part)	17	-	17	-	-	-	13	4	-	11.8
District 2	766	5	247	342	19	-	188	285	293	6.5
Cape Charles town	534	5	204	234	17	-	159	214	161	8.6
Cheriton town (part)	200	-	43	101	2	-	21	71	108	2.0
District 3	875	-	137	375	45	-	79	397	399	4.1
District 4	947	2	335	304	31	2	70	290	587	2.9
Cheriton town (part)	-	-	-	-	-	-	-	-	-	(X)
Eastville town	66	-	15	33	2	-	5	19	42	3.0
District 5	984	2	319	361	37	-	88	384	512	5.5
Belle Haven town (part)	32	-	7	12	2	-	4	19	9	-
Exmore town	473	2	120	198	10	-	42	196	235	7.2
District 6	797	-	174	345	39	5	100	301	396	6.4
Nassawadox town	202	-	55	76	-	3	44	61	97	5.9
Northumberland County	5 470	59	2 376	2 064	294	10	344	1 632	3 494	3.1
District 1	1 111	-	506	398	66	-	79	272	760	-
District 2	1 024	21	402	470	68	-	64	342	618	3.9
District 3	939	5	330	459	36	10	88	344	507	7.5
Kilmarnock town (part)	-	-	-	-	-	-	-	-	-	(X)
District 4	1 207	33	579	377	50	-	61	370	776	1.8
Kilmarnock town (part)	28	-	9	19	-	-	2	14	12	-
District 5	1 189	-	559	360	74	-	52	304	833	2.9
Nottoway County	5 664	97	1 682	2 469	397	20	633	1 909	3 122	4.9
District 1	1 046	2	271	430	128	20	105	304	637	5.7
Burkeville town	206	2	44	96	22	-	17	85	104	11.7
District 2	1 325	5	436	641	80	-	118	456	751	3.5
Crewe town	978	-	328	510	34	-	110	369	499	4.2
District 3	905	15	229	401	69	-	112	278	515	3.3
District 4	1 210	44	362	433	94	-	151	491	568	6.7
Blackstone town (part)	456	35	140	157	30	-	72	228	156	6.1
District 5	1 178	31	384	564	26	-	147	380	651	5.2
Blackstone town (part)	969	23	306	494	9	-	139	304	526	6.3
Orange County	10 150	114	5 050	2 923	698	29	548	3 056	6 546	2.2
District 1	1 636	-	535	724	139	-	118	371	1 147	3.3
Orange town (part)	6	-	-	6	-	-	6	-	-	-
District 2	1 888	85	772	675	105	-	87	506	1 295	2.0
Gordonsville town (part)	624	85	280	190	14	-	58	220	346	1.6
Orange town (part)	5	-	-	-	-	-	-	-	5	-
District 3	1 906	13	776	811	88	21	237	751	918	2.8
Orange town (part)	1 561	13	687	656	29	7	227	686	648	2.0
District 4	1 994	8	854	481	245	-	72	458	1 464	2.5
District 5	2 726	8	2 113	232	121	8	34	970	1 722	1.0
Page County	9 305	88	3 424	2 977	1 181	2	631	2 642	6 032	4.2
East Luray District 201	1 924	5	984	538	105	-	159	666	1 099	2.4
Luray town (part)	1 169	5	662	381	17	-	124	444	601	1.0
Marksville District 301	1 904	39	653	535	239	2	152	503	1 249	5.2
Luray town (part)	12	-	7	5	-	-	-	5	7	-
Stanley town (part)	401	3	155	150	18	2	47	145	209	7.7
Newport District 401	1 625	19	428	482	302	-	85	448	1 092	5.8
Stanley town (part)	146	-	63	60	6	-	13	45	88	-
Shenandoah District 501	1 961	19	678	818	249	-	136	478	1 347	4.3
Shenandoah town	773	4	245	393	45	-	51	245	477	4.5
West Luray District 101	1 891	6	681	604	286	-	99	547	1 245	3.8
Luray town (part)	877	6	364	400	40	-	89	272	516	6.7
Patrick County	8 141	102	3 518	2 263	1 145	26	734	2 024	5 383	8.1
Blue Ridge district	1 558	16	629	371	297	-	182	502	874	4.7
Stuart town (part)	444	4	274	114	21	-	96	175	173	9.2
Dan River district	1 695	-	594	663	181	8	168	396	1 131	10.3
Mayo River district	1 715	36	772	458	209	9	85	354	1 276	6.5
Patrick Springs CDP (part)	148	-	58	67	7	-	9	23	116	12.8
Peters Creek district	1 516	19	745	415	150	9	154	342	1 020	8.1
Patrick Springs CDP (part)	666	9	362	193	21	9	78	138	450	8.1
Smith River district	1 657	31	778	356	308	-	145	430	1 082	10.7
Patrick Springs CDP (part)	17	-	8	-	9	-	-	8	9	-
Stuart town (part)	6	-	4	2	-	-	-	2	4	-
Pittsylvania County	24 684	973	10 540	6 248	2 011	92	1 808	6 583	16 293	3.8
Banister district	2 963	52	1 125	622	401	11	343	842	1 778	4.6
Chatham town (part)	36	3	-	20	-	-	6	8	22	5.6
Gretna town (part)	100	31	24	12	3	-	23	42	35	6.0
Callands-Gretna district	3 534	41	1 199	925	403	19	341	1 067	2 126	6.3
Gretna town (part)	480	5	217	150	7	-	78	189	213	8.5
Chatham-Blairs district	3 792	446	1 598	741	217	15	212	969	2 611	3.0
Chatham town (part)	519	175	97	154	13	-	55	169	295	2.5
Dan River district	3 777	106	1 948	886	261	37	193	966	2 618	1.7
Staunton River district	3 386	37	1 142	1 303	254	10	254	834	2 298	4.8
Hurt town	536	10	188	257	29	3	30	148	358	3.5
Tunstall district	3 620	51	1 793	834	323	-	232	996	2 392	4.5
Westover district	3 612	240	1 735	937	152	-	233	909	2 470	2.0
Powhatan County	7 258	35	4 961	928	631	16	193	1 188	5 877	0.9
District 1	1 617	16	1 236	127	85	6	18	177	1 422	0.7
District 2	1 823	-	1 292	250	89	-	61	321	1 441	0.5
District 3	1 319	10	974	175	81	-	23	256	1 040	1.4
District 4	1 669	9	974	245	297	10	35	296	1 338	0.5
District 5	830	-	485	131	79	-	56	138	636	2.3
Prince Edward County	6 561	39	2 917	2 175	725	10	673	2 257	3 631	6.7
District 101	984	9	589	303	42	-	142	342	500	3.7
Farmville town (part)	632	9	319	270	17	-	132	231	269	5.7
District 201	808	-	353	222	130	-	58	216	534	5.4
Farmville town (part)	26	-	15	-	11	-	8	11	7	-

Table 21. **Fuels and Equipment Characteristics: 2000**—Con.

[Data based on a sample (except Tables 65-68). For information on confidentiality protection, coverage, sampling error, and nonsampling error, see Appendix G.
For location of definitions, see "How to Use This Census Report"]

State County County Subdivision Place	Occupied housing units	House heating fuel					Vehicles available			Percent no telephone service available
		Utility gas	Electricity	Fuel oil, kerosene, etc.	Coal or coke, wood, solar energy, or other fuel	None	None	1	2 or more	
Prince Edward County—Con.										
District 301	1 068	-	401	324	168	-	90	319	659	12.3
District 401	590	15	277	158	73	-	81	200	309	7.1
Hampden Sydney CDP (part)	132	7	95	13	9	-	22	54	56	8.3
District 501	1 015	-	487	270	148	-	101	280	634	6.1
Farmville town (part)	33	-	17	-	-	-	17	-	16	-
Hampden Sydney CDP (part)	10	-	10	-	-	-	-	10	-	-
Pamplin City town (part)	6	-	3	3	-	-	3	-	3	-
District 601	984	8	370	392	116	-	95	373	516	7.3
District 701	584	7	233	300	8	-	10	283	291	-
Farmville town (part)	584	7	233	300	8	-	10	283	291	-
District 801	528	-	207	206	40	10	96	244	188	10.4
Farmville town (part)	528	-	207	206	40	10	96	244	188	10.4
Prince George County	10 159	1 353	6 171	1 157	377	29	362	2 598	7 199	1.5
Blackwater district	1 372	15	711	295	117	-	24	302	1 046	0.6
Bland district	4 403	991	2 622	419	53	10	199	1 196	3 008	2.2
Fort Lee CDP (part)	872	397	428	9	21	-	60	252	560	4.6
Brandon district	384	6	175	76	36	-	37	52	295	4.2
Rives district	2 747	331	1 924	193	71	19	44	738	1 965	0.4
Fort Lee CDP (part)	528	252	250	-	-	-	10	232	286	-
Templeton district	1 253	10	739	174	100	-	58	310	885	1.9
Prince William County	94 570	46 289	38 497	6 231	964	128	3 327	24 660	66 583	0.9
Brentsville district	14 137	5 486	5 307	2 199	330	35	320	2 237	11 580	0.6
Bull Run CDP (part)	212	6	206	-	-	-	7	88	117	-
Linton Hall CDP	2 757	2 536	146	66	9	-	16	294	2 447	-
Nokesville CDP	454	9	177	197	9	-	8	70	376	-
Yorkshire CDP	2 255	950	927	282	40	14	139	708	1 408	0.5
Coles district	13 629	6 540	6 205	445	136	15	240	2 589	10 800	0.3
Dale City CDP (part)	6 767	3 804	2 733	159	36	7	159	1 187	5 421	0.6
Lake Ridge CDP (part)	4 183	2 189	1 955	7	25	-	58	1 179	2 946	-
Dumfries district	13 693	6 613	6 275	370	154	18	467	3 787	9 439	1.3
Dumfries town	1 588	644	875	31	15	-	99	602	887	2.6
Montclair CDP	5 113	1 711	3 276	56	16	-	38	834	4 241	-
Quantico town	297	210	73	-	-	-	38	188	71	-
Quantico Station CDP (part)	1 388	757	501	16	78	18	39	347	1 002	0.3
Triangle CDP	2 192	1 107	832	147	26	-	179	920	1 093	4.7
Gainesville district	15 955	7 614	6 230	1 138	228	37	887	4 670	10 398	1.6
Bull Run CDP (part)	4 545	1 913	2 531	34	7	12	355	2 037	2 153	2.6
Gainesville CDP	1 726	1 171	214	161	35	-	57	417	1 252	0.4
Haymarket town	330	153	152	12	6	-	2	76	252	0.6
Loch Lomond CDP	1 042	856	93	60	-	-	18	191	833	1.6
Sudley CDP	2 665	1 870	783	7	-	-	38	706	1 921	0.4
West Gate CDP	2 470	1 595	756	21	35	25	337	756	1 377	2.8
Neabsco district	11 261	8 366	2 466	282	46	8	394	3 321	7 546	1.0
Dale City CDP (part)	10 846	8 345	2 330	64	32	8	357	3 253	7 236	1.0
Occoquan district	12 851	4 618	7 908	218	30	7	301	3 772	8 778	0.3
Lake Ridge CDP (part)	6 824	2 157	4 598	30	17	7	160	1 984	4 680	0.2
Occoquan town (part)	368	73	260	35	-	-	18	202	148	-
Woodbridge district	13 044	7 052	4 106	1 579	40	8	718	4 284	8 042	0.9
Woodbridge CDP	10 676	5 684	3 123	1 569	40	8	570	3 552	6 554	0.9
Pulaski County	14 643	1 794	8 009	3 365	901	27	1 333	4 511	8 799	3.6
Cloyd district	2 851	337	1 692	532	111	-	220	739	1 892	2.1
Fairlawn CDP	1 010	272	486	203	15	-	92	259	659	3.2
Draper district	2 938	261	1 583	751	232	-	257	950	1 731	4.4
Dublin town (part)	325	51	228	31	12	-	44	175	106	7.7
Pulaski town (part)	804	177	266	290	61	-	129	302	373	7.1
Ingles district	3 163	167	2 111	504	250	-	126	933	2 104	2.3
Dublin town (part)	588	120	357	89	18	-	45	275	268	2.6
Massie district	2 997	582	1 580	664	109	16	462	870	1 665	4.2
Dublin town (part)	-	-	-	-	-	-	-	-	-	(X)
Pulaski town (part)	2 003	582	911	463	30	9	429	728	846	5.9
Robinson district	2 694	447	1 043	914	199	11	268	1 019	1 407	5.2
Pulaski town (part)	1 361	409	431	427	52	-	154	529	678	5.8
Rappahannock County	2 788	32	884	664	523	2	145	579	2 064	2.7
Hampton district	530	-	175	172	70	2	25	130	375	2.6
Washington town	83	-	22	41	7	-	2	31	50	-
Jackson district	581	18	151	113	117	-	15	108	458	1.5
Piedmont district	528	-	168	96	141	-	45	128	355	2.5
Stonewall-Hawthorne district	586	-	161	172	129	-	14	75	497	0.9
Wakefield district	563	14	229	111	66	-	46	138	379	5.9
Richmond County	2 937	14	1 441	1 007	156	16	338	799	1 800	5.0
District 1	463	-	221	156	25	-	50	111	302	13.6
District 2	580	4	318	192	9	9	56	187	337	6.7
Warsaw town (part)	6	-	4	2	-	-	2	4	-	-
District 3	658	8	386	180	16	-	72	223	363	0.6
Warsaw town (part)	255	2	170	68	2	-	34	102	119	-
District 4	612	-	177	260	95	-	85	119	408	3.6
District 5	624	2	339	219	11	7	75	159	390	3.0
Warsaw town (part)	178	2	137	34	2	-	40	64	74	7.3
Roanoke County	34 686	15 653	12 585	4 552	713	55	1 503	9 710	23 473	0.7
Catawba district	6 202	1 713	2 338	1 320	384	20	309	1 273	4 620	0.7
Hollins CDP (part)	-	-	-	-	-	-	-	-	-	(X)
Cave Spring district	7 683	3 453	3 094	822	76	24	339	2 515	4 829	0.9
Cave Spring CDP (part)	6 036	3 107	2 340	481	26	24	315	2 193	3 528	0.8
Hollins district	7 335	3 980	2 419	778	72	11	333	2 031	4 971	0.4
Hollins CDP (part)	5 657	3 186	1 687	676	52	11	315	1 844	3 498	0.5
Vinton district	6 489	2 845	2 311	1 091	109	-	404	2 037	4 048	1.4
Vinton town	3 327	1 712	1 145	385	43	-	291	1 242	1 794	1.4
Windsor Hills district	6 977	3 662	2 423	541	72	-	118	1 854	5 005	0.3
Cave Spring CDP (part)	4 980	3 087	1 506	295	6	-	100	1 507	3 373	0.3

Table 21. **Fuels and Equipment Characteristics: 2000**—Con.

[Data based on a sample (except Tables 65-68). For information on confidentiality protection, coverage, sampling error, and nonsampling error, see Appendix G.
For location of definitions, see "How to Use This Census Report"]

State County County Subdivision Place	Occupied housing units	House heating fuel					Vehicles available			Percent no telephone service available
		Utility gas	Electricity	Fuel oil, kerosene, etc.	Coal or coke, wood, solar energy, or other fuel	None	None	1	2 or more	
Rockbridge County	8 486	513	2 566	2 733	1 498	16	399	2 177	5 910	3.3
Buffalo district	1 707	135	560	530	271	-	34	371	1 302	2.3
Kerrs Creek district	1 764	108	481	439	380	-	65	457	1 242	2.9
Natural Bridge district	1 258	28	364	601	183	9	90	418	750	7.2
Glasgow town	445	12	142	228	36	-	59	145	241	5.6
South River district	1 797	56	536	632	324	7	72	399	1 326	3.4
Walkers Creek district	1 960	186	625	531	340	-	138	532	1 290	1.8
Goshen town	178	2	56	80	24	-	16	81	81	4.5
Rockingham County	25 355	673	10 247	7 895	3 195	34	1 411	6 131	17 813	1.8
Ashby district	6 666	207	2 871	1 955	760	5	452	1 713	4 501	1.4
Bridgewater town	1 783	90	1 131	376	84	-	68	645	1 070	0.6
Dayton town	544	21	252	220	14	-	27	192	325	1.1
Mount Crawford town	103	3	11	70	6	-	4	49	50	1.9
Central district	3 949	31	1 814	1 023	508	-	204	960	2 785	0.8
Massanutten CDP (part)	-	-	-	-	-	-	-	-	-	(X)
Linville district	2 737	20	837	987	449	7	82	581	2 074	1.5
Plains district	4 976	330	1 696	1 476	836	-	281	1 142	3 553	2.7
Broadway town	884	143	394	223	48	-	35	282	567	2.1
Timberville town	734	142	308	150	52	-	62	235	437	2.3
Stonewall district	7 027	85	3 029	2 454	642	22	392	1 735	4 900	2.3
Elkton town	832	4	428	335	32	4	61	274	497	3.4
Grottoes town (part)	841	9	518	184	60	5	76	245	520	0.7
Massanutten CDP (part)	744	-	523	73	25	-	27	164	553	-
Russell County	11 789	80	7 510	2 648	1 097	23	1 077	3 250	7 462	4.8
Castlewood district	2 980	43	1 677	920	259	12	277	912	1 791	4.7
Castlewood CDP	847	36	475	270	37	12	45	294	508	2.7
Cleveland town	87	-	46	33	6	-	26	34	27	8.0
St. Paul town (part)	88	-	63	21	2	-	7	16	65	3.4
Lebanon district	5 557	34	3 930	912	479	7	483	1 587	3 487	5.1
Lebanon town	1 426	12	1 140	208	28	-	226	552	648	6.2
New Garden district	3 252	3	1 903	816	359	4	317	751	2 184	4.4
Honaker town	403	-	233	124	28	4	64	115	224	6.2
Raven CDP (part)	176	-	145	24	-	-	-	29	147	4.0
Scott County	9 795	21	6 340	1 728	1 248	27	1 220	2 821	5 754	4.8
District 1	1 585	8	1 134	231	144	5	147	493	945	4.0
Weber City town	611	8	491	92	13	-	61	230	320	4.9
District 2	1 661	-	1 190	222	156	-	153	436	1 072	3.7
District 3	1 624	7	1 046	321	191	3	271	436	917	4.9
Nickelsville town	184	-	154	15	4	-	32	66	86	3.3
District 4	1 641	-	1 159	378	54	-	219	506	916	4.9
Gate City town	970	-	667	246	35	-	176	330	464	3.7
District 5	1 677	-	902	315	386	8	230	525	922	6.2
Dungannon town	135	-	76	45	10	2	20	44	71	11.1
District 6	1 607	6	909	261	317	11	200	425	982	5.3
Clinchport town	31	-	8	8	10	-	-	7	24	9.7
Duffield town	29	-	14	8	5	-	-	7	22	-
Shenandoah County	14 296	626	5 469	4 146	1 653	39	904	3 944	9 448	0.9
District 1	2 553	261	813	586	305	14	122	720	1 711	1.7
Basye-Bryce Mountain CDP (part)	318	-	108	37	21	7	9	81	228	-
New Market town	735	224	343	116	7	7	86	291	358	3.8
District 2	2 130	32	676	694	310	2	88	527	1 515	1.2
Basye-Bryce Mountain CDP (part)	92	-	52	12	13	-	-	21	71	-
Mount Jackson town	674	5	301	243	19	2	53	233	388	2.1
District 3	2 262	9	805	686	313	2	94	545	1 623	0.6
Edinburg town	382	-	178	149	4	2	15	171	196	1.0
Woodstock town (part)	-	-	-	-	-	-	-	-	-	(X)
District 4	2 568	115	1 203	784	209	20	262	882	1 424	1.2
Woodstock town (part)	1 640	109	908	453	35	20	232	634	774	1.6
District 5	2 263	19	821	592	397	1	84	478	1 701	0.1
Toms Brook town	106	-	32	58	4	-	2	18	86	-
District 6	2 520	190	1 151	804	119	-	254	792	1 474	0.4
Strasburg town	1 802	178	831	620	52	-	232	668	902	0.6
Smyth County	13 493	1 479	5 907	4 439	1 151	45	1 216	4 212	8 065	5.1
Atkins district	2 015	295	1 023	488	141	20	117	724	1 174	4.2
Atkins CDP	470	5	224	174	34	13	43	204	223	1.3
Marion town (part)	661	237	313	95	16	-	41	280	340	4.7
Chilhowie district	2 042	159	1 072	652	96	-	138	674	1 230	4.1
Chilhowie town	718	146	330	207	21	-	77	276	365	4.5
North Fork district	1 829	6	896	590	238	16	152	524	1 153	5.7
Park district	1 947	722	527	494	115	9	267	694	986	6.8
Marion town (part)	1 431	689	342	339	33	-	233	591	607	6.8
Royal Oak district	1 649	262	536	625	179	-	229	544	876	5.8
Adwolf CDP (part)	174	-	117	50	-	-	17	40	117	-
Marion town (part)	542	241	57	189	55	-	130	190	222	7.2
Rye Valley district	2 189	15	1 090	703	292	-	137	453	1 599	5.8
Adwolf CDP (part)	398	-	242	99	33	-	8	50	340	-
Sugar Grove CDP	306	-	132	136	33	-	62	72	172	9.5
Saltville district	1 822	20	763	887	90	-	176	599	1 047	3.5
Saltville town (part)	800	20	348	403	10	-	97	291	412	4.3
Southampton County	6 279	57	2 824	1 391	561	18	570	1 912	3 797	4.6
Berlin and Ivor district	997	7	376	247	120	-	81	217	699	4.4
Ivor town	139	-	43	62	8	-	6	53	80	4.3
Boykins district	852	18	324	161	82	-	77	246	529	5.5
Boykins town	261	1	84	69	17	-	33	77	151	5.4
Branchville town	56	2	23	12	4	-	2	21	33	3.6
Capron district	841	16	274	208	118	-	105	236	500	4.9
Capron town	71	3	15	24	6	-	2	23	46	2.8
Newsoms town (part)	13	-	4	6	-	-	4	3	6	-
Drewryville district	511	7	235	104	28	-	40	244	227	7.6
Franklin district	883	-	543	185	43	-	56	225	602	2.5
Jerusalem district	1 208	7	602	275	76	3	106	394	708	0.9

Table 21. **Fuels and Equipment Characteristics: 2000**—Con.

[Data based on a sample (except Tables 65-68). For information on confidentiality protection, coverage, sampling error, and nonsampling error, see Appendix G.
For location of definitions, see "How to Use This Census Report"]

State County County Subdivision Place	Occupied housing units	House heating fuel					Vehicles available			Percent no telephone service available
		Utility gas	Electricity	Fuel oil, kerosene, etc.	Coal or coke, wood, solar energy, or other fuel	None	None	1	2 or more	
Southampton County—Con.										
Jerusalem district—Con.										
Courtland town	461	7	281	102	24	-	73	152	236	0.4
Newsoms district	987	2	470	211	94	15	105	350	532	8.6
Newsoms town (part)	106	2	30	22	5	3	15	34	57	9.4
Spotsylvania County	31 308	8 034	16 560	2 584	1 043	114	1 037	7 032	23 239	1.4
Battlefield district	3 831	1 279	2 134	248	55	16	101	1 157	2 573	0.7
Berkeley district	3 475	65	1 861	603	203	21	96	594	2 785	1.6
Spotsylvania Courthouse CDP (part)	567	16	381	74	27	13	11	48	508	-
Chancellor district	5 704	983	3 361	439	192	-	68	882	4 754	0.4
Courtland district	4 114	1 484	2 277	162	45	16	307	1 306	2 501	0.6
Lee Hill district	6 669	2 924	2 729	494	126	10	225	1 600	4 844	1.5
Livingston district	3 814	53	1 998	565	381	22	186	711	2 917	4.4
Spotsylvania Courthouse CDP (part)	660	12	526	27	16	-	50	169	441	1.2
Salem district	3 701	1 246	2 200	73	41	29	54	782	2 865	0.9
Stafford County	30 187	6 663	17 578	3 003	735	39	685	5 860	23 642	1.1
Aquia district	3 807	56	3 141	334	121	-	52	665	3 090	1.4
Aquia Harbour CDP (part)	978	29	907	17	-	-	-	163	815	0.7
Falmouth district	4 762	1 526	2 428	548	89	-	162	1 292	3 308	1.1
Falmouth CDP (part)	1 196	480	457	200	24	-	56	362	778	1.3
George Washington district	4 278	1 378	1 590	839	103	25	128	870	3 280	1.3
Falmouth CDP (part)	112	44	20	40	-	-	-	24	88	-
Griffis-Widewater district	4 946	372	3 906	236	55	9	180	1 249	3 517	1.9
Aquia Harbour CDP (part)	1 632	17	1 474	43	14	-	14	209	1 409	1.5
Quantico Station CDP (part)	-	-	-	-	-	-	-	-	-	(X)
Hartwood district	8 179	2 998	3 655	749	175	-	119	1 332	6 728	0.5
Falmouth CDP (part)	13	-	-	13	-	-	-	13	-	-
Rock Hill district	4 215	333	2 858	297	192	5	44	452	3 719	0.7
Surry County	2 619	48	1 036	787	150	-	188	747	1 684	5.0
Bacons Castle district	471	20	173	163	22	-	28	125	318	2.5
Carsley district	490	-	193	148	53	-	6	120	364	5.1
Claremont district	571	3	272	123	26	-	80	188	303	8.6
Claremont town	155	-	50	32	12	-	4	49	102	3.2
Dendron district	489	11	199	139	27	-	41	137	311	6.5
Dendron town	110	-	58	26	-	-	2	28	80	6.4
Surry district	598	14	199	214	22	-	33	177	388	2.2
Surry town	107	-	34	54	4	-	6	32	69	2.8
Sussex County	4 126	26	1 734	1 165	277	3	561	1 336	2 229	9.0
Courthouse district	480	-	226	93	78	-	64	156	260	14.8
Henry district	612	7	239	159	40	-	80	211	321	6.7
Jarratt town (part)	81	-	30	29	4	-	15	25	41	8.6
Newville district	336	-	122	76	41	-	27	109	200	6.8
Stony Creek district	656	-	228	253	27	-	78	205	373	6.1
Stony Creek town	97	-	21	54	2	-	19	33	45	9.3
Wakefield district	785	8	253	234	56	3	113	197	475	9.3
Wakefield town	429	8	117	161	27	3	41	149	239	9.6
Waverly district	1 257	11	666	350	35	-	199	458	600	9.7
Waverly town	879	6	481	258	21	-	152	289	438	10.9
Tazewell County	18 277	808	10 770	3 696	1 508	47	1 736	5 755	10 786	4.0
Eastern district	3 637	764	2 093	484	142	-	309	1 263	2 065	2.3
Bluefield town	2 195	688	1 137	285	42	-	198	901	1 096	2.6
Northern district	2 876	9	1 472	776	332	-	224	912	1 740	6.2
Pocahontas town	187	-	98	67	7	-	34	73	80	10.2
Northwestern district	3 130	-	1 812	828	202	7	512	1 032	1 586	4.0
Raven CDP (part)	-	-	-	-	-	-	-	-	-	(X)
Richlands town	1 881	-	1 097	563	69	7	299	694	888	4.1
Southern district	3 600	17	2 115	683	418	13	352	1 025	2 223	3.5
Tazewell town	1 696	12	1 131	398	51	-	214	576	906	3.7
Western district	5 034	18	3 278	925	414	27	339	1 523	3 172	4.4
Cedar Bluff town	459	2	282	125	22	-	45	175	239	2.0
Claypool Hill CDP	734	-	621	35	20	-	23	177	534	2.9
Raven CDP (part)	870	-	547	177	100	7	89	308	473	6.1
Warren County	12 087	101	5 825	3 208	1 078	6	723	3 422	7 942	3.6
Fork district	2 334	17	1 060	646	210	-	102	566	1 666	1.9
Front Royal town (part)	991	17	586	325	7	-	60	382	549	2.1
Happy Creek district	2 917	15	1 652	706	219	-	167	737	2 013	3.3
Front Royal town (part)	1 643	15	895	536	52	-	103	534	1 006	4.1
North River district	2 065	17	944	705	106	6	185	634	1 246	4.5
Front Royal town (part)	1 169	10	576	420	24	-	128	431	610	5.0
Shenandoah district	2 492	21	1 171	582	292	-	106	741	1 645	3.6
Front Royal town (part)	849	15	329	399	26	-	99	313	437	5.3
South River district	2 279	31	998	569	251	-	163	744	1 372	5.0
Front Royal town (part)	805	21	448	258	26	-	113	443	249	9.1
Washington County	21 056	2 020	13 118	3 692	1 329	71	1 403	6 017	13 636	3.8
Harrison district	3 379	769	2 064	407	100	-	233	1 187	1 959	1.8
Abingdon town (part)	2 191	713	1 209	192	47	-	165	875	1 151	1.1
Emory-Meadow View CDP (part)	26	-	26	-	-	-	-	26	-	-
Jefferson district	2 733	48	1 489	758	329	8	170	695	1 868	4.0
Emory-Meadow View CDP (part)	15	-	15	-	-	-	-	-	15	-
Saltville town (part)	107	-	39	68	-	-	23	32	52	4.7
Madison district	3 688	376	2 674	377	146	19	309	982	2 397	5.0
Abingdon town (part)	1 422	280	884	188	35	19	241	440	741	5.9
Monroe district	2 713	252	1 583	613	152	7	133	849	1 731	5.5
Emory-Meadow View CDP (part)	731	145	432	120	25	-	36	306	389	5.2
Glade Spring town	555	77	230	204	19	-	51	148	356	1.8
Taylor district	3 092	5	1 668	945	274	18	301	776	2 015	4.9
Damascus town	509	2	266	187	19	1	93	187	229	6.7
Tyler district	2 667	121	1 717	359	243	19	146	712	1 809	2.9
Wilson district	2 784	449	1 923	233	85	-	111	816	1 857	2.2

Table 21. **Fuels and Equipment Characteristics: 2000**—Con.

[Data based on a sample (except Tables 65-68). For information on confidentiality protection, coverage, sampling error, and nonsampling error, see Appendix G.
For location of definitions, see "How to Use This Census Report"]

State County County Subdivision Place	Occupied housing units	House heating fuel					Vehicles available			Percent no telephone service available
		Utility gas	Electricity	Fuel oil, kerosene, etc.	Coal or coke, wood, solar energy, or other fuel	None	None	1	2 or more	
Westmoreland County	6 846	60	3 649	2 137	311	24	645	1 996	4 205	3.1
Cople district	2 192	33	1 036	839	84	-	140	656	1 396	3.7
Montross district	1 249	9	683	407	41	10	120	321	808	4.0
Montross town	162	2	83	70	7	-	12	55	95	2.5
Washington district	3 405	18	1 930	891	186	14	385	1 019	2 001	2.3
Colonial Beach town	1 426	-	935	352	31	14	239	518	669	4.4
Wise County	16 013	38	12 138	2 338	1 075	12	1 689	5 107	9 217	5.0
District 1	3 890	11	2 747	639	383	4	472	1 266	2 152	3.9
Appalachia town	795	3	557	154	70	-	155	290	350	6.4
Pound town (part)	404	-	336	55	9	-	47	175	182	4.5
Wise town (part)	-	-	-	-	-	-	-	-	-	(X)
District 2	4 140	10	3 167	619	236	2	415	1 325	2 400	4.0
Coeburn town (part)	517	4	324	157	29	-	82	191	244	6.6
Pound town (part)	55	-	44	6	2	-	8	8	39	-
Wise town (part)	1 413	-	1 227	108	28	-	166	519	728	3.5
District 3	4 101	9	3 330	532	174	6	437	1 354	2 310	6.1
Big Stone Gap town	1 968	9	1 570	294	72	-	276	694	998	8.7
District 4	3 882	8	2 894	548	282	-	365	1 162	2 355	5.8
Coeburn town (part)	294	-	197	64	16	-	12	102	180	4.4
St. Paul town (part)	375	1	255	84	31	-	86	151	138	15.2
Wise town (part)	11	-	11	-	-	-	-	6	5	-
Wythe County	11 511	1 108	5 211	3 721	968	16	1 064	3 571	6 876	4.8
Black Lick district	2 099	87	958	714	229	10	139	635	1 325	5.1
Rural Retreat town	550	57	225	208	42	3	45	184	321	4.9
Wytheville town (part)	8	-	-	8	-	-	8	-	-	-
East Wytheville district	1 920	541	867	366	57	-	280	797	843	3.3
Wytheville town (part)	1 705	534	802	277	41	-	264	725	716	3.2
Fort Chiswell district	2 048	30	1 163	550	201	6	190	487	1 371	3.1
Fort Chiswell CDP	437	11	328	62	19	-	28	87	322	4.1
Max Meadows CDP	212	-	95	68	25	-	62	52	98	7.5
Wytheville town (part)	57	-	7	39	11	-	-	7	50	-
Lead Mines district	1 816	-	684	874	149	-	145	365	1 306	5.6
Speedwell district	1 912	30	754	777	287	-	118	625	1 169	6.3
Wytheville town (part)	105	9	43	42	11	-	-	54	51	8.6
West Wytheville district	1 716	420	785	440	45	-	192	662	862	5.5
Wytheville town (part)	1 594	420	737	383	45	-	175	638	781	5.3
York County	20 000	10 107	6 380	2 707	253	39	523	4 656	14 821	0.6
District 1	3 535	1 052	1 360	919	57	23	33	818	2 684	0.2
Yorktown CDP	120	53	17	41	-	9	-	55	65	-
District 2	4 797	2 938	1 320	376	31	7	229	1 207	3 361	1.0
District 3	3 977	1 926	1 223	642	49	-	95	944	2 938	0.6
District 4	3 577	1 448	1 421	537	67	-	93	698	2 786	1.1
District 5	4 114	2 743	1 056	233	49	9	73	989	3 052	0.2
Alexandria city	61 889	33 640	24 550	2 469	278	284	6 953	32 436	22 500	0.9
Bedford city	2 519	38	1 330	1 019	72	7	388	791	1 340	5.1
Bristol city	7 678	2 234	4 701	446	123	27	1 170	2 972	3 536	5.0
Buena Vista city	2 547	1 772	536	109	75	7	361	857	1 329	4.6
Charlottesville city	16 851	9 567	6 180	664	129	59	2 391	6 970	7 490	2.9
Chesapeake city	69 900	29 700	31 466	5 809	450	193	3 979	19 768	46 153	1.3
Clifton Forge city	1 841	1 225	422	66	90	8	330	697	814	2.4
Colonial Heights city	7 027	3 354	2 810	760	31	6	414	2 310	4 303	1.4
Covington city	2 835	2 200	358	162	79	-	451	1 022	1 362	3.2
Danville city	20 607	13 059	5 513	1 254	237	37	3 574	7 953	9 080	5.6
Emporia city	2 226	39	910	764	60	-	337	907	982	6.6
Fairfax city	8 035	5 169	1 711	1 034	25	20	325	2 635	5 075	0.6
Falls Church city	4 471	3 124	1 161	108	17	13	336	1 999	2 136	0.4
Franklin city	3 384	78	2 113	859	110	14	495	1 309	1 580	4.7
Fredericksburg city	8 102	4 230	2 884	746	47	7	1 070	3 582	3 450	2.8
Galax city	2 950	28	1 366	1 292	131	-	445	1 176	1 329	8.3
Hampton city	53 887	30 848	19 459	2 346	359	89	4 692	19 739	29 456	1.9
Harrisonburg city	13 133	3 517	6 995	2 028	154	21	1 258	4 486	7 389	2.0
Hopewell city	9 055	3 569	3 621	1 431	75	26	933	3 654	4 468	4.3
Lexington city	2 232	1 569	602	30	14	-	316	959	957	3.6
Lynchburg city	25 477	8 971	11 207	4 381	474	13	3 799	9 415	12 263	3.1
Manassas city	11 757	5 104	6 283	218	54	31	547	3 347	7 863	1.2
Manassas Park city	3 254	2 795	400	4	13	-	129	761	2 364	0.3
Martinsville city	6 498	2 605	1 872	1 809	43	20	954	2 653	2 891	6.0
Newport News city	69 686	30 512	33 467	4 203	463	196	7 913	26 024	35 749	3.0
Norfolk city	86 210	42 279	31 737	8 811	965	822	14 662	35 709	35 839	4.0
Norton city	1 730	-	1 315	313	91	-	260	694	776	3.1
Petersburg city	13 799	7 200	4 385	1 682	120	12	2 884	5 498	5 417	5.4
Poquoson city	4 166	1 478	1 771	773	53	5	118	782	3 266	0.6
Portsmouth city	38 170	24 464	10 702	2 186	257	113	5 538	14 711	17 921	4.1
Radford city	5 809	2 173	2 889	514	72	8	512	2 031	3 266	1.3
Richmond city	84 549	45 030	20 058	16 729	797	427	18 284	35 713	30 552	4.1
Roanoke city	42 003	23 379	11 851	5 772	307	87	5 320	17 316	19 367	3.3
Salem city	9 954	5 786	2 791	1 122	70	-	595	3 400	5 959	1.8
Staunton city	9 676	7 049	1 937	322	193	14	979	3 585	5 112	3.2
Suffolk city	23 283	6 619	9 740	4 490	494	42	2 394	6 894	13 995	2.7
Virginia Beach city	154 455	50 747	89 711	10 679	838	501	7 254	47 890	99 311	0.7
Waynesboro city	8 332	6 176	1 504	328	103	6	823	3 044	4 465	4.6
Williamsburg city	3 619	1 579	1 246	710	29	-	370	1 613	1 636	1.5
Winchester city	10 001	3 744	3 943	1 903	200	24	1 232	3 914	4 855	3.8

Table 22. **Fuels and Equipment Characteristics: 2000**

[Data based on a sample (except Tables 65-68). For information on confidentiality protection, coverage, sampling error, and nonsampling error, see Appendix G.
For location of definitions, see "How to Use This Census Report"]

State County Place	Occupied housing units	House heating fuel					Vehicles available			Percent no telephone service available
		Utility gas	Electricity	Fuel oil, kerosene, etc.	Coal or coke, wood, solar energy, or other fuel	None	None	1	2 or more	
The State	**2 699 173**	**918 956**	**1 178 739**	**362 618**	**93 249**	**7 016**	**206 604**	**853 080**	**1 639 489**	**2.1**
COUNTY										
Accomack County	15 299	93	4 016	5 845	521	48	1 447	5 570	8 282	4.2
Albemarle County	31 876	4 445	18 063	4 739	1 982	37	1 416	10 415	20 045	1.1
Alleghany County	5 149	574	1 431	1 837	1 016	11	303	1 091	3 755	2.0
Amelia County	4 240	19	1 799	1 109	535	32	254	1 041	2 945	3.4
Amherst County	11 941	159	7 655	2 293	1 290	24	749	3 461	7 731	2.5
Appomattox County	5 322	34	2 511	1 397	788	34	417	1 437	3 468	3.3
Arlington County	86 352	49 650	30 320	4 446	657	376	10 688	41 800	33 864	0.7
Augusta County	24 818	3 391	7 852	6 254	2 835	43	863	5 474	18 481	2.1
Bath County	2 053	16	346	895	519	-	112	439	1 502	2.2
Bedford County	23 838	317	16 142	3 994	1 810	48	934	5 146	17 758	1.6
Bland County	2 568	11	1 184	679	439	-	180	640	1 748	4.8
Botetourt County	11 700	1 852	5 343	2 376	995	8	436	2 264	9 000	1.0
Brunswick County	6 277	152	2 171	1 465	809	36	730	1 940	3 607	5.3
Buchanan County	10 464	103	6 477	2 171	1 074	36	1 006	3 043	6 415	7.0
Buckingham County	5 324	40	2 183	1 100	1 035	50	490	1 589	3 245	7.5
Campbell County	20 639	324	13 483	4 114	1 261	103	1 361	5 807	13 471	3.6
Caroline County	8 021	50	4 437	2 051	649	21	543	2 038	5 440	3.1
Carroll County	12 186	30	5 426	4 503	1 428	24	1 015	3 486	7 685	4.6
Charles City County	2 670	24	1 366	796	188	15	229	589	1 852	1.6
Charlotte County	4 951	21	1 394	1 551	834	35	514	1 545	2 892	6.6
Chesterfield County	93 772	23 251	56 465	10 135	1 236	163	3 106	22 972	67 694	0.9
Clarke County	4 942	195	2 110	1 544	523	-	294	1 230	3 418	1.5
Craig County	2 060	18	686	487	386	17	138	499	1 423	2.3
Culpeper County	12 141	3 093	4 043	2 167	822	15	778	3 201	8 162	2.6
Cumberland County	3 528	37	1 406	910	708	15	277	1 055	2 196	5.4
Dickenson County	6 732	23	4 133	1 565	725	29	721	2 215	3 796	5.8
Dinwiddie County	9 107	298	4 591	1 798	602	35	464	2 503	6 140	1.7
Essex County	3 995	57	2 062	1 205	196	6	262	1 162	2 571	2.4
Fairfax County	350 714	205 130	126 494	14 567	784	443	14 207	103 733	232 774	0.3
Fauquier County	19 842	2 210	9 092	3 650	1 264	57	799	4 159	14 884	1.4
Floyd County	5 791	20	2 209	1 365	1 496	13	380	1 438	3 973	4.1
Fluvanna County	7 387	70	4 577	831	791	20	250	1 934	5 203	1.6
Franklin County	18 963	157	10 971	3 674	1 531	27	1 160	4 341	13 462	4.0
Frederick County	22 097	4 059	9 881	3 587	2 215	57	851	5 267	15 979	1.2
Giles County	6 994	865	2 880	1 764	834	11	597	1 960	4 437	2.7
Gloucester County	13 127	94	7 962	2 098	841	22	481	3 295	9 351	1.6
Goochland County	6 158	199	3 656	1 151	489	19	283	1 254	4 621	2.5
Grayson County	7 259	4	2 322	3 502	1 005	19	626	1 948	4 685	6.0
Greene County	5 574	153	3 271	845	602	-	204	1 237	4 133	1.3
Greensville County	3 375	9	1 266	851	201	9	286	996	2 093	4.3
Halifax County	15 018	173	5 497	5 086	1 756	20	1 542	4 465	9 011	5.2
Hanover County	31 121	3 213	19 357	5 919	995	146	1 105	6 347	23 669	0.9
Henrico County	108 121	39 654	49 874	15 605	952	215	6 067	38 974	63 080	0.7
Henry County	23 910	697	13 726	6 410	1 137	79	2 085	6 959	14 866	5.1
Highland County	1 131	2	165	292	562	-	86	295	750	3.3
Isle of Wight County	11 319	1 726	5 540	1 842	423	22	659	2 600	8 060	2.1
James City County	19 003	7 991	8 345	1 681	319	42	947	5 164	12 892	1.4
King and Queen County	2 673	14	1 164	928	251	20	154	661	1 858	3.3
King George County	6 091	47	3 683	1 466	312	3	282	1 547	4 262	2.6
King William County	4 846	48	2 745	1 100	383	20	256	1 120	3 470	3.4
Lancaster County	5 004	39	2 401	1 705	196	6	368	1 615	3 021	3.4
Lee County	9 706	41	6 147	1 601	1 640	31	1 180	3 251	5 275	6.6
Loudoun County	59 900	31 680	19 762	4 343	845	48	1 509	13 973	44 418	0.5
Louisa County	9 945	53	4 905	2 147	1 405	52	632	2 413	6 900	4.8
Lunenburg County	4 998	35	1 358	1 859	592	11	468	1 723	2 807	5.1
Madison County	4 739	96	1 593	1 339	956	8	219	1 104	3 416	2.2
Mathews County	3 932	4	1 851	1 212	266	7	176	1 017	2 739	1.6
Mecklenburg County	12 951	730	4 611	3 603	1 133	70	1 252	4 067	7 632	5.2
Middlesex County	4 253	22	2 408	914	234	8	261	1 174	2 818	2.8
Montgomery County	30 997	5 591	18 818	4 338	1 151	46	1 774	9 817	19 406	1.5
Nelson County	5 887	20	2 253	1 565	1 170	13	471	1 395	4 021	4.8
New Kent County	4 925	44	3 020	835	430	10	180	887	3 858	2.3
Northampton County	5 321	35	1 426	2 131	187	7	672	1 988	2 661	5.2
Northumberland County	5 470	59	2 376	2 064	294	10	344	1 632	3 494	3.1
Nottoway County	5 664	97	1 682	2 469	397	20	633	1 909	3 122	4.9
Orange County	10 150	114	5 050	2 923	698	29	548	3 056	6 546	2.2
Page County	9 305	88	3 424	2 977	1 181	2	631	2 642	6 032	4.2
Patrick County	8 141	102	3 518	2 263	1 145	26	734	2 024	5 383	8.1
Pittsylvania County	24 684	973	10 540	6 248	2 011	92	1 808	6 583	16 293	3.8
Powhatan County	7 258	35	4 961	928	631	16	193	1 188	5 877	0.9
Prince Edward County	6 561	39	2 917	2 175	725	10	673	2 257	3 631	6.7
Prince George County	10 159	1 353	6 171	1 157	377	29	362	2 598	7 199	1.5
Prince William County	94 570	46 289	38 497	6 231	964	128	3 327	24 660	66 583	0.9
Pulaski County	14 643	1 794	8 009	3 365	901	27	1 333	4 511	8 799	3.6
Rappahannock County	2 788	32	884	664	523	2	145	579	2 064	2.7
Richmond County	2 937	14	1 441	1 007	156	16	338	799	1 800	5.0
Roanoke County	34 686	15 653	12 585	4 552	713	55	1 503	9 710	23 473	0.7
Rockbridge County	8 486	513	2 566	2 733	1 498	16	399	2 177	5 910	3.3
Rockingham County	25 355	673	10 247	7 895	3 195	34	1 411	6 131	17 813	1.8
Russell County	11 789	80	7 510	2 648	1 097	23	1 077	3 250	7 462	4.8
Scott County	9 795	21	6 340	1 728	1 248	27	1 220	2 821	5 754	4.8
Shenandoah County	14 296	626	5 469	4 146	1 653	39	904	3 944	9 448	0.9
Smyth County	13 493	1 479	5 907	4 439	1 151	45	1 216	4 212	8 065	5.1
Southampton County	6 279	57	2 824	1 391	561	18	570	1 912	3 797	4.6
Spotsylvania County	31 308	8 034	16 560	2 584	1 043	114	1 037	7 032	23 239	1.4
Stafford County	30 187	6 663	17 578	3 003	735	39	685	5 860	23 642	1.1
Surry County	2 619	48	1 036	787	150	-	188	747	1 684	5.0

Table 22. **Fuels and Equipment Characteristics: 2000**—Con.

[Data based on a sample (except Tables 65-68). For information on confidentiality protection, coverage, sampling error, and nonsampling error, see Appendix G.
For location of definitions, see "How to Use This Census Report"]

State County Place	Occupied housing units	House heating fuel					Vehicles available			Percent no telephone service available
		Utility gas	Electricity	Fuel oil, kerosene, etc.	Coal or coke, wood, solar energy, or other fuel	None	None	1	2 or more	
COUNTY—Con.										
Sussex County	4 126	26	1 734	1 165	277	3	561	1 336	2 229	9.0
Tazewell County	18 277	808	10 770	3 696	1 508	47	1 736	5 755	10 786	4.0
Warren County	12 087	101	5 825	3 208	1 078	6	723	3 422	7 942	3.6
Washington County	21 056	2 020	13 118	3 692	1 329	71	1 403	6 017	13 636	3.8
Westmoreland County	6 846	60	3 649	2 137	311	24	645	1 996	4 205	3.1
Wise County	16 013	38	12 138	2 338	1 075	12	1 689	5 107	9 217	5.0
Wythe County	11 511	1 108	5 211	3 721	968	16	1 064	3 571	6 876	4.8
York County	20 000	10 107	6 380	2 707	253	39	523	4 656	14 821	0.6
Alexandria city	61 889	33 640	24 550	2 469	278	284	6 953	32 436	22 500	0.9
Bedford city	2 519	38	1 330	1 019	72	7	388	791	1 340	5.1
Bristol city	7 678	2 234	4 701	446	123	27	1 170	2 972	3 536	5.0
Buena Vista city	2 547	1 772	536	109	75	7	361	857	1 329	4.6
Charlottesville city	16 851	9 567	6 180	664	129	59	2 391	6 970	7 490	2.9
Chesapeake city	69 900	29 700	31 466	5 809	450	193	3 979	19 768	46 153	1.3
Clifton Forge city	1 841	1 225	422	66	90	8	330	697	814	2.4
Colonial Heights city	7 027	3 354	2 810	760	31	6	414	2 310	4 303	1.4
Covington city	2 835	2 200	358	162	79	-	451	1 022	1 362	3.2
Danville city	20 607	13 059	5 513	1 254	237	37	3 574	7 953	9 080	5.6
Emporia city	2 226	39	910	764	60	-	337	907	982	6.6
Fairfax city	8 035	5 169	1 711	1 034	25	20	325	2 635	5 075	0.6
Falls Church city	4 471	3 124	1 161	108	17	13	336	1 999	2 136	0.4
Franklin city	3 384	78	2 113	859	110	14	495	1 309	1 580	4.7
Fredericksburg city	8 102	4 230	2 884	746	47	7	1 070	3 582	3 450	2.8
Galax city	2 950	28	1 366	1 292	131	-	445	1 176	1 329	8.3
Hampton city	53 887	30 848	19 459	2 346	359	89	4 692	19 739	29 456	1.9
Harrisonburg city	13 133	3 517	6 995	2 028	154	21	1 258	4 486	7 389	2.0
Hopewell city	9 055	3 569	3 621	1 431	75	26	933	3 654	4 468	4.3
Lexington city	2 232	1 569	602	30	14	-	316	959	957	3.6
Lynchburg city	25 477	8 971	11 207	4 381	474	13	3 799	9 415	12 263	3.1
Manassas city	11 757	5 104	6 283	218	54	31	547	3 347	7 863	1.2
Manassas Park city	3 254	2 795	400	4	13	-	129	761	2 364	0.3
Martinsville city	6 498	2 605	1 872	1 809	43	20	954	2 653	2 891	6.0
Newport News city	69 686	30 512	33 467	4 203	463	196	7 913	26 024	35 749	3.0
Norfolk city	86 210	42 279	31 737	8 811	965	822	14 662	35 709	35 839	4.0
Norton city	1 730	-	1 315	313	91	-	260	694	776	3.1
Petersburg city	13 799	7 200	4 385	1 682	120	12	2 884	5 498	5 417	5.4
Poquoson city	4 166	1 478	1 771	773	53	5	118	782	3 266	0.6
Portsmouth city	38 170	24 464	10 702	2 186	257	113	5 538	14 711	17 921	4.1
Radford city	5 809	2 173	2 889	514	72	8	512	2 031	3 266	1.3
Richmond city	84 549	45 030	20 058	16 729	797	427	18 284	35 713	30 552	4.1
Roanoke city	42 003	23 379	11 851	5 772	307	87	5 320	17 316	19 367	3.3
Salem city	9 954	5 786	2 791	1 122	70	-	595	3 400	5 959	1.8
Staunton city	9 676	7 049	1 937	322	193	14	979	3 585	5 112	3.2
Suffolk city	23 283	6 619	9 740	4 490	494	42	2 394	6 894	13 995	2.7
Virginia Beach city	154 455	50 747	89 711	10 679	838	501	7 254	47 890	99 311	0.7
Waynesboro city	8 332	6 176	1 504	328	103	6	823	3 044	4 465	4.6
Williamsburg city	3 619	1 579	1 246	710	29	-	370	1 613	1 636	1.5
Winchester city	10 001	3 744	3 943	1 903	200	24	1 232	3 914	4 855	3.8
PLACE										
Abingdon town, Washington County	3 613	993	2 093	380	82	19	406	1 315	1 892	3.0
Accomac town, Accomack County	197	3	43	85	3	-	11	79	107	-
Adwolf CDP, Smyth County	572	-	359	149	33	-	25	90	457	-
Alberta town, Brunswick County	132	-	34	45	10	-	18	51	63	4.5
Alexandria city	61 889	33 640	24 550	2 469	278	284	6 953	32 436	22 500	0.9
Altavista town, Campbell County	1 503	239	567	509	63	-	224	537	742	8.6
Amherst town, Amherst County	941	-	663	198	44	-	141	346	454	3.3
Annandale CDP, Fairfax County	19 903	13 802	5 060	838	45	15	998	5 968	12 937	0.4
Appalachia town, Wise County	795	3	557	154	70	-	155	290	350	6.4
Appomattox town, Appomattox County	702	4	346	271	36	-	94	318	290	7.0
Aquia Harbour CDP, Stafford County	2 610	46	2 381	60	14	-	14	372	2 224	1.2
Arlington CDP, Arlington County	86 352	49 650	30 320	4 446	657	376	10 688	41 800	33 864	0.7
Ashland town, Hanover County	2 279	46	1 533	550	51	17	236	833	1 210	3.2
Atkins CDP, Smyth County	470	5	224	174	34	13	43	204	223	1.3
Bailey's Crossroads CDP, Fairfax County	8 493	4 891	3 153	256	54	81	1 179	4 324	2 990	1.3
Bassett CDP, Henry County	521	28	162	250	35	-	85	158	278	7.5
Basye-Bryce Mountain CDP, Shenandoah County	410	-	160	49	34	7	9	102	299	-
Bedford city	2 519	38	1 330	1 019	72	7	388	791	1 340	5.1
Belle Haven town	225	1	72	91	6	-	12	109	104	0.9
Accomack County (part)	193	1	65	79	4	-	8	90	95	1.0
Northampton County (part)	32	-	7	12	2	-	4	19	9	-
Belle Haven CDP, Fairfax County	3 116	1 542	1 141	315	10	7	179	1 442	1 495	0.3
Bellwood CDP, Chesterfield County	2 391	281	1 188	739	54	-	284	795	1 312	7.4
Bensley CDP, Chesterfield County	2 230	306	1 244	591	10	6	224	1 035	971	5.7
Berryville town, Clarke County	1 246	174	569	448	6	-	133	432	681	1.8
Big Stone Gap town, Wise County	1 968	9	1 570	294	72	-	276	694	998	8.7
Blacksburg town, Montgomery County	13 143	3 826	7 961	1 037	103	26	791	4 743	7 609	1.1
Blackstone town, Nottoway County	1 425	58	446	651	39	-	211	532	682	6.2
Bloxom town, Accomack County	154	-	17	81	3	-	13	61	80	3.9
Bluefield town, Tazewell County	2 195	688	1 137	285	42	-	198	901	1 096	2.6
Blue Ridge CDP, Botetourt County	1 238	31	881	179	55	-	87	194	957	-
Bon Air CDP, Chesterfield County	6 298	1 392	2 836	1 890	100	-	214	1 888	4 196	0.4
Boones Mill town, Franklin County	128	3	63	46	4	2	4	49	75	4.7
Bowling Green town, Caroline County	386	2	218	136	8	4	61	129	196	3.4
Boyce town, Clarke County	157	-	48	74	11	-	6	46	105	2.5
Boydton town, Mecklenburg County	138	4	30	50	22	2	12	56	70	-
Boykins town, Southampton County	261	1	84	69	17	-	33	77	151	5.4

Table 22. **Fuels and Equipment Characteristics: 2000**—Con.

[Data based on a sample (except Tables 65-68). For information on confidentiality protection, coverage, sampling error, and nonsampling error, see Appendix G.
For location of definitions, see "How to Use This Census Report"]

State County Place	Occupied housing units	House heating fuel					Vehicles available			Percent no telephone service available
		Utility gas	Electricity	Fuel oil, kerosene, etc.	Coal or coke, wood, solar energy, or other fuel	None	None	1	2 or more	
PLACE—Con.										
Branchville town, Southampton County	56	2	23	12	4	-	2	21	33	3.6
Bridgewater town, Rockingham County	1 783	90	1 131	376	84	-	68	645	1 070	0.6
Bristol city	7 678	2 234	4 701	446	123	27	1 170	2 972	3 536	5.0
Broadway town, Rockingham County	884	143	394	223	48	-	35	282	567	2.1
Brodnax town	136	-	25	42	19	-	9	68	59	8.1
Brunswick County (part)	115	-	16	37	16	-	9	60	46	9.6
Mecklenburg County (part)	21	-	9	5	3	-	-	8	13	-
Brookneal town, Campbell County	503	2	162	234	43	3	82	187	234	10.7
Buchanan town, Botetourt County	549	4	180	247	61	-	57	172	320	4.0
Buena Vista city	2 547	1 772	536	109	75	7	361	857	1 329	4.6
Bull Run CDP, Prince William County	4 757	1 919	2 737	34	7	12	362	2 125	2 270	2.4
Burke CDP, Fairfax County	19 246	8 462	10 092	504	24	5	380	3 898	14 968	0.1
Burkeville town, Nottoway County	206	2	44	96	22	-	17	85	104	11.7
Cana CDP, Carroll County	561	-	294	181	40	10	53	201	307	3.0
Cape Charles town, Northampton County	534	5	204	234	17	-	159	214	161	8.6
Capron town, Southampton County	71	3	15	24	6	-	2	23	46	2.8
Castlewood CDP, Russell County	847	36	475	270	37	12	45	294	508	2.7
Cave Spring CDP, Roanoke County	11 016	6 194	3 846	776	32	24	415	3 700	6 901	0.6
Cedar Bluff town, Tazewell County	459	2	282	125	22	-	45	175	239	2.0
Centreville CDP, Fairfax County	17 758	10 768	6 803	73	8	-	536	5 342	11 880	0.1
Chamberlayne CDP, Henrico County	1 892	281	499	1 050	6	6	25	578	1 289	-
Chantilly CDP, Fairfax County	14 847	9 320	5 331	112	16	-	418	3 923	10 506	0.6
Charlotte Court House town, Charlotte County	152	-	53	65	12	2	18	42	92	-
Charlottesville city	16 851	9 567	6 180	664	129	59	2 391	6 970	7 490	2.9
Chase City town, Mecklenburg County	1 091	124	291	427	94	-	208	459	424	10.3
Chatham town, Pittsylvania County	555	178	97	174	13	-	61	177	317	2.7
Chatmoss CDP, Henry County	664	181	358	106	-	-	53	79	532	3.0
Cheriton town, Northampton County	217	-	60	101	2	-	34	75	108	2.8
Chesapeake city	69 900	29 700	31 466	5 809	450	193	3 979	19 768	46 153	1.3
Chester CDP, Chesterfield County	6 717	1 386	4 038	961	68	18	348	1 784	4 585	1.0
Chesterfield Court House CDP, Chesterfield County	1 139	543	548	24	24	-	55	372	712	0.6
Chilhowie town, Smyth County	718	146	330	207	21	-	77	276	365	4.5
Chincoteague town, Accomack County	2 068	-	750	577	58	13	177	721	1 170	1.8
Christiansburg town, Montgomery County	7 095	1 446	4 109	1 246	173	-	409	2 298	4 388	1.6
Claremont town, Surry County	155	-	50	32	12	-	4	49	102	3.2
Clarksville town	644	16	277	206	13	-	77	225	342	3.6
Halifax County (part)	-	-	-	-	-	-	-	-	-	(X)
Mecklenburg County (part)	644	16	277	206	13	-	77	225	342	3.6
Claypool Hill CDP, Tazewell County	734	-	621	35	20	-	23	177	534	2.9
Cleveland town, Russell County	87	-	46	33	6	-	26	34	27	8.0
Clifton town, Fairfax County	67	-	34	21	2	-	2	12	53	-
Clifton Forge city	1 841	1 225	422	66	90	8	330	697	814	2.4
Clinchco town, Dickenson County	194	-	70	87	20	-	34	90	70	8.8
Clinchport town, Scott County	31	-	8	8	10	-	-	7	24	9.7
Clintwood town, Dickenson County	675	-	514	129	22	2	101	275	299	7.1
Cloverdale CDP, Botetourt County	1 109	483	464	131	24	-	51	351	707	-
Coeburn town, Wise County	811	4	521	221	45	-	94	293	424	5.8
Collinsville CDP, Henry County	3 481	121	2 383	772	126	8	275	1 412	1 794	6.0
Colonial Beach town, Westmoreland County	1 426	-	935	352	31	14	239	518	669	4.4
Colonial Heights city	7 027	3 354	2 810	760	31	6	414	2 310	4 303	1.4
Columbia town, Fluvanna County	15	-	1	14	-	-	9	2	4	20.0
Courtland town, Southampton County	461	7	281	102	24	-	73	152	236	0.4
Covington city	2 835	2 200	358	162	79	-	451	1 022	1 362	3.2
Craigsville town, Augusta County	406	2	113	177	67	-	40	134	232	8.6
Crewe town, Nottoway County	978	-	328	510	34	-	110	369	499	4.2
Crimora CDP, Augusta County	757	11	402	215	21	6	35	231	491	3.2
Crozet CDP, Albemarle County	979	7	613	252	18	-	23	227	729	1.4
Culpeper town, Culpeper County	3 879	2 451	1 143	87	53	15	446	1 521	1 912	4.9
Dahlgren CDP, King George County	445	-	263	147	7	-	31	175	239	1.6
Dale City CDP, Prince William County	17 613	12 149	5 063	223	68	15	516	4 440	12 657	0.8
Daleville CDP, Botetourt County	532	345	164	7	8	-	-	74	458	-
Damascus town, Washington County	509	2	266	187	19	1	93	187	229	6.7
Danville city	20 607	13 059	5 513	1 254	237	37	3 574	7 953	9 080	5.6
Dayton town, Rockingham County	544	21	252	220	14	-	27	192	325	1.1
Dendron town, Surry County	110	-	58	26	-	-	2	28	80	6.4
Dillwyn town, Buckingham County	180	2	83	46	21	-	48	68	64	3.9
Dooms CDP, Augusta County	515	218	90	131	37	-	19	122	374	2.7
Drakes Branch town, Charlotte County	214	2	76	66	36	-	24	67	123	10.7
Dryden CDP, Lee County	466	-	369	61	30	-	55	231	180	4.7
Dublin town, Pulaski County	913	171	585	120	30	-	89	450	374	4.4
Duffield town, Scott County	29	-	14	8	5	-	-	7	22	-
Dumbarton CDP, Henrico County	3 545	1 705	1 499	248	9	-	335	1 971	1 239	1.0
Dumfries town, Prince William County	1 588	644	875	31	15	-	99	602	887	2.6
Dungannon town, Scott County	135	-	76	45	10	2	20	44	71	11.1
Dunn Loring CDP, Fairfax County	2 674	1 801	662	198	-	-	59	564	2 051	-
East Highland Park CDP, Henrico County	4 960	1 555	2 369	906	6	-	313	2 009	2 638	1.9
Eastville town, Northampton County	66	-	15	33	2	-	5	19	42	3.0
Edinburg town, Shenandoah County	382	-	178	149	4	2	15	171	196	1.0
Elkton town, Rockingham County	832	4	428	335	32	4	61	274	497	3.4
Elliston-Lafayette CDP, Montgomery County	518	54	255	183	19	-	24	176	318	-
Emory-Meadow View CDP, Washington County	772	145	473	120	25	-	36	332	404	4.9
Emporia city	2 226	39	910	764	60	-	337	907	982	6.6
Ettrick CDP, Chesterfield County	1 533	178	1 037	243	5	-	79	598	856	1.6
Ewing CDP, Lee County	195	-	88	66	35	-	12	68	115	10.3
Exmore town, Northampton County	473	2	120	198	10	-	42	196	235	7.2
Fairfax city	8 035	5 169	1 711	1 034	25	20	325	2 635	5 075	0.6

Table 22. **Fuels and Equipment Characteristics: 2000**—Con.

[Data based on a sample (except Tables 65-68). For information on confidentiality protection, coverage, sampling error, and nonsampling error, see Appendix G.
For location of definitions, see "How to Use This Census Report"]

State County Place	Occupied housing units	House heating fuel					Vehicles available			Percent no telephone service available
		Utility gas	Electricity	Fuel oil, kerosene, etc.	Coal or coke, wood, solar energy, or other fuel	None	None	1	2 or more	
PLACE—Con.										
Fairlawn CDP, Pulaski County	1 010	272	486	203	15	-	92	259	659	3.2
Fairview Beach CDP, King George County	118	-	65	40	-	-	-	27	91	5.9
Falls Church city	4 471	3 124	1 161	108	17	13	336	1 999	2 136	0.4
Falmouth CDP, Stafford County	1 321	524	477	253	24	-	56	399	866	1.1
Fancy Gap CDP, Carroll County	88	-	45	25	8	-	-	20	68	-
Farmville town	2 048	16	939	851	87	10	300	912	836	4.8
Cumberland County (part)	245	-	148	75	11	-	37	143	65	2.9
Prince Edward County (part)	1 803	16	791	776	76	10	263	769	771	5.0
Ferrum CDP, Franklin County	285	-	177	39	37	-	9	91	185	-
Fieldale CDP, Henry County	418	94	130	160	15	-	62	180	176	8.9
Fincastle town, Botetourt County	129	60	47	18	2	2	5	40	84	3.1
Fishersville CDP, Augusta County	1 816	899	495	166	31	-	55	478	1 283	0.4
Floyd town, Floyd County	231	-	120	96	1	2	40	93	98	1.7
Forest CDP, Bedford County	3 162	166	2 779	67	75	8	73	849	2 240	0.7
Fort Belvoir CDP, Fairfax County	1 898	654	1 045	169	-	10	10	648	1 240	1.2
Fort Chiswell CDP, Wythe County	437	11	328	62	19	-	28	87	322	4.1
Fort Hunt CDP, Fairfax County	4 954	4 366	363	208	6	-	69	1 120	3 765	-
Fort Lee CDP, Prince George County	1 400	649	678	9	21	-	70	484	846	2.9
Franconia CDP, Fairfax County	13 357	7 426	5 586	268	17	10	348	4 844	8 165	-
Franklin city	3 384	78	2 113	859	110	14	495	1 309	1 580	4.7
Fredericksburg city	8 102	4 230	2 884	746	47	7	1 070	3 582	3 450	2.8
Fries town, Grayson County	293	1	74	198	10	-	57	107	129	5.8
Front Royal town, Warren County	5 457	78	2 834	1 938	135	-	503	2 103	2 851	4.9
Gainesville CDP, Prince William County	1 726	1 171	214	161	35	-	57	417	1 252	0.4
Galax city	2 950	28	1 366	1 292	131	-	445	1 176	1 329	8.3
Gate City town, Scott County	970	-	667	246	35	-	176	330	464	3.7
Glade Spring town, Washington County	555	77	230	204	19	-	51	148	356	1.8
Glasgow town, Rockbridge County	445	12	142	228	36	-	59	145	241	5.6
Glen Allen CDP, Henrico County	5 161	1 003	3 449	565	66	7	132	1 638	3 391	0.3
Glen Lyn town, Giles County	54	2	37	7	6	-	7	10	37	9.3
Gloucester Courthouse CDP, Gloucester County	882	9	542	154	54	7	42	317	523	-
Gloucester Point CDP, Gloucester County	3 793	24	2 638	658	129	-	163	1 026	2 604	2.0
Gordonsville town	628	86	283	190	14	-	58	220	350	1.6
Louisa County (part)	4	1	3	-	-	-	-	-	4	-
Orange County (part)	624	85	280	190	14	-	58	220	346	1.6
Goshen town, Rockbridge County	178	2	56	80	24	-	16	81	81	4.5
Great Falls CDP, Fairfax County	2 770	1 152	1 101	430	6	-	25	260	2 485	-
Greenville CDP, Augusta County	230	-	48	123	20	-	6	52	172	2.6
Gretna town, Pittsylvania County	580	36	241	162	10	-	101	231	248	8.1
Grottoes town	841	9	518	184	60	5	76	245	520	0.7
Augusta County (part)	-	-	-	-	-	-	-	-	-	(X)
Rockingham County (part)	841	9	518	184	60	5	76	245	520	0.7
Groveton CDP, Fairfax County	8 062	5 787	1 940	228	-	23	663	3 023	4 376	0.8
Grundy town, Buchanan County	400	4	246	121	12	4	44	132	224	3.8
Halifax town, Halifax County	544	4	164	263	18	4	44	202	298	5.7
Hallwood town, Accomack County	104	-	27	51	-	-	6	43	55	4.8
Hamilton town, Loudoun County	219	-	103	88	7	-	16	61	142	1.8
Hampden Sydney CDP, Prince Edward County	142	7	105	13	9	-	22	64	56	7.7
Hampton city	53 887	30 848	19 459	2 346	359	89	4 692	19 739	29 456	1.9
Harrisonburg city	13 133	3 517	6 995	2 028	154	21	1 258	4 486	7 389	2.0
Haymarket town, Prince William County	330	153	152	12	6	-	2	76	252	0.6
Haysi town, Dickenson County	81	-	47	30	2	-	5	30	46	2.5
Herndon town, Fairfax County	6 963	2 446	4 345	88	25	-	313	2 270	4 380	0.7
Highland Springs CDP, Henrico County	5 839	1 187	3 314	1 156	51	22	556	2 047	3 236	0.8
Hillsboro town, Loudoun County	38	-	6	15	4	-	2	8	28	-
Hillsville town, Carroll County	1 208	13	749	343	41	-	167	501	540	6.5
Hollins CDP	5 734	3 186	1 722	701	61	11	315	1 877	3 542	0.5
Botetourt County (part)	77	-	35	25	9	-	-	33	44	-
Roanoke County (part)	5 657	3 186	1 687	676	52	11	315	1 844	3 498	0.5
Honaker town, Russell County	403	-	233	124	28	4	64	115	224	6.2
Hopewell city	9 055	3 569	3 621	1 431	75	26	933	3 654	4 468	4.3
Horse Pasture CDP, Henry County	941	-	529	303	34	-	50	227	664	4.7
Huntington CDP, Fairfax County	4 591	1 442	3 087	30	-	15	441	2 745	1 405	0.2
Hurt town, Pittsylvania County	536	10	188	257	29	3	30	148	358	3.5
Hybla Valley CDP, Fairfax County	6 382	4 020	2 119	81	36	5	674	2 637	3 071	0.9
Idylwood CDP, Fairfax County	6 571	3 376	3 014	132	8	-	407	2 768	3 396	0.1
Independence town, Grayson County	427	3	238	152	13	-	79	173	175	5.4
Iron Gate town, Alleghany County	187	3	35	106	18	-	15	66	106	-
Irvington town, Lancaster County	243	4	111	98	2	-	6	71	166	-
Ivor town, Southampton County	139	-	43	62	8	-	6	53	80	4.3
Jarratt town	282	3	131	88	4	3	27	99	156	4.3
Greensville County (part)	201	3	101	59	-	3	12	74	115	2.5
Sussex County (part)	81	-	30	29	4	-	15	25	41	8.6
Jefferson CDP, Fairfax County	10 011	7 331	2 336	161	55	36	514	3 445	6 052	0.6
Jolivue CDP, Augusta County	556	134	212	153	33	-	54	289	213	2.0
Jonesville town, Lee County	493	2	382	99	6	2	93	217	183	4.3
Keller town, Accomack County	72	2	13	31	6	-	9	18	45	2.8
Kenbridge town, Lunenburg County	534	-	142	279	34	2	66	223	245	6.0
Keokee CDP, Lee County	133	-	56	30	47	-	11	34	88	6.8
Keysville town, Charlotte County	353	5	155	135	16	2	52	150	151	10.5
Kilmarnock town	546	-	315	200	2	2	50	263	233	1.3
Lancaster County (part)	518	-	306	181	2	2	48	249	221	1.4
Northumberland County (part)	28	-	9	19	-	-	2	14	12	-

Table 22. **Fuels and Equipment Characteristics: 2000**—Con.

[Data based on a sample (except Tables 65-68). For information on confidentiality protection, coverage, sampling error, and nonsampling error, see Appendix G.
For location of definitions, see "How to Use This Census Report"]

State County Place	Occupied housing units	House heating fuel					Vehicles available			Percent no telephone service available
		Utility gas	Electricity	Fuel oil, kerosene, etc.	Coal or coke, wood, solar energy, or other fuel	None	None	1	2 or more	
PLACE—Con.										
La Crosse town, Mecklenburg County	240	2	84	97	7	-	31	93	116	10.0
Lake Barcroft CDP, Fairfax County	3 596	2 902	571	92	-	-	122	1 228	2 246	-
Lake Monticello CDP, Fluvanna County	2 742	-	2 214	22	40	10	33	739	1 970	0.3
Lake Ridge CDP, Prince William County	11 007	4 346	6 553	37	42	7	218	3 163	7 626	0.1
Lakeside CDP, Henrico County	4 997	864	1 185	2 752	39	29	323	2 141	2 533	1.0
Laurel CDP, Henrico County	6 211	1 688	3 440	887	64	51	299	2 475	3 437	0.7
Laurel Park CDP, Henry County	354	15	279	47	13	-	13	125	216	5.9
Lawrenceville town, Brunswick County	374	91	96	124	17	2	57	146	171	7.0
Laymantown CDP, Botetourt County	732	41	512	121	6	-	28	91	613	-
Lebanon town, Russell County	1 426	12	1 140	208	28	-	226	552	648	6.2
Leesburg town, Loudoun County	10 325	5 438	4 238	488	15	-	417	3 146	6 762	1.0
Lexington city	2 232	1 569	602	30	14	-	316	959	957	3.6
Lincolnia CDP, Fairfax County	5 200	3 101	1 489	494	34	37	411	1 685	3 104	0.5
Linton Hall CDP, Prince William County	2 757	2 536	146	66	9	-	16	294	2 447	-
Loch Lomond CDP, Prince William County	1 042	856	93	60	-	-	18	191	833	1.6
Lorton CDP, Fairfax County	5 651	1 900	3 446	204	19	-	164	2 065	3 422	1.1
Louisa town, Louisa County	599	5	367	141	21	5	92	246	261	4.7
Lovettsville town, Loudoun County	333	-	209	92	13	-	13	109	211	2.1
Low Moor CDP, Alleghany County	145	-	65	50	22	-	31	35	79	4.8
Luray town, Page County	2 058	11	1 033	786	57	-	213	721	1 124	3.4
Lynchburg city	25 477	8 971	11 207	4 381	474	13	3 799	9 415	12 263	3.1
Lyndhurst CDP, Augusta County	583	-	238	247	39	-	11	129	443	1.2
McKenney town, Dinwiddie County	162	2	48	67	4	2	19	57	86	5.6
McLean CDP, Fairfax County	14 417	10 998	2 316	971	-	-	478	3 046	10 893	0.1
Madison town, Madison County	108	2	50	49	7	-	30	36	42	1.9
Madison Heights CDP, Amherst County	4 462	51	3 056	992	273	7	259	1 526	2 677	1.2
Manassas city	11 757	5 104	6 283	218	54	31	547	3 347	7 863	1.2
Manassas Park city	3 254	2 795	400	4	13	-	129	761	2 364	0.3
Mantua CDP, Fairfax County	2 627	1 736	596	250	9	19	268	594	1 765	-
Marion town, Smyth County	2 634	1 167	712	623	104	-	404	1 061	1 169	6.4
Martinsville city	6 498	2 605	1 872	1 809	43	20	954	2 653	2 891	6.0
Massanutten CDP, Rockingham County	744	-	523	73	25	-	27	164	553	-
Matoaca CDP, Chesterfield County	868	-	505	209	12	-	36	235	597	2.8
Max Meadows CDP, Wythe County	212	-	95	68	25	-	62	52	98	7.5
Mechanicsville CDP, Hanover County	11 601	1 474	7 702	2 067	70	65	414	2 823	8 364	0.3
Melfa town, Accomack County	191	-	68	68	10	2	4	57	130	1.0
Merrifield CDP, Fairfax County	4 398	2 682	1 463	195	18	24	201	1 751	2 446	0.4
Merrimac CDP, Montgomery County	884	41	731	63	28	12	142	408	334	1.8
Middleburg town, Loudoun County	329	6	146	164	-	2	41	129	159	2.1
Middletown town, Frederick County	412	146	181	42	26	2	19	156	237	0.5
Mineral town, Louisa County	170	-	39	88	14	3	12	47	111	1.8
Montclair CDP, Prince William County	5 113	1 711	3 276	56	16	-	38	834	4 241	-
Monterey town, Highland County	92	-	43	22	11	-	15	33	44	2.2
Montrose CDP, Henrico County	2 906	778	1 319	714	32	-	353	1 194	1 359	1.5
Montross town, Westmoreland County	162	2	83	70	7	-	12	55	95	2.5
Mount Crawford town, Rockingham County	103	3	11	70	6	-	4	49	50	1.9
Mount Jackson town, Shenandoah County	674	5	301	243	19	2	53	233	388	2.1
Mount Vernon CDP, Fairfax County	10 575	4 472	4 741	1 160	28	-	700	3 855	6 020	0.7
Narrows town, Giles County	903	355	229	255	20	-	124	259	520	2.9
Nassawadox town, Northampton County	202	-	55	76	-	3	44	61	97	5.9
New Castle town, Craig County	84	-	39	33	-	-	7	26	51	4.8
Newington CDP, Fairfax County	6 674	2 767	3 750	114	22	-	208	1 609	4 857	0.1
New Market town, Shenandoah County	735	224	343	116	7	7	86	291	358	3.8
Newport News city	69 686	30 512	33 467	4 203	463	196	7 913	26 024	35 749	3.0
Newsoms town, Southampton County	119	2	34	28	5	3	19	37	63	8.4
Nickelsville town, Scott County	184	-	154	15	4	-	32	66	86	3.3
Nokesville CDP, Prince William County	454	9	177	197	9	-	8	70	376	-
Norfolk city	86 210	42 279	31 737	8 811	965	822	14 662	35 709	35 839	4.0
North Shore CDP, Franklin County	956	-	709	78	9	-	20	174	762	-
North Springfield CDP, Fairfax County	3 275	2 906	301	28	-	-	109	815	2 351	0.2
Norton city	1 730	-	1 315	313	91	-	260	694	776	3.1
Oak Level CDP, Henry County	417	-	211	185	15	-	16	129	272	6.0
Oakton CDP, Fairfax County	11 142	5 775	4 583	650	34	21	347	3 679	7 116	0.1
Occoquan town	368	73	260	35	-	-	18	202	148	-
Fairfax County (part)	-	-	-	-	-	-	-	-	-	(X)
Prince William County (part)	368	73	260	35	-	-	18	202	148	-
Onancock town, Accomack County	651	4	257	255	12	-	95	256	300	3.2
Onley town, Accomack County	219	6	82	87	4	-	21	79	119	0.9
Orange town, Orange County	1 572	13	687	662	29	7	233	686	653	2.0
Painter town, Accomack County	100	2	20	66	7	-	4	51	45	6.0
Pamplin City town	82	2	23	27	8	-	11	31	40	9.8
Appomattox County (part)	76	2	20	24	8	-	8	31	37	10.5
Prince Edward County (part)	6	-	3	3	-	-	3	-	3	-
Parksley town, Accomack County	363	-	83	185	7	3	20	168	175	4.1
Patrick Springs CDP, Patrick County	831	9	428	260	37	9	87	169	575	8.8
Pearisburg town, Giles County	1 223	293	618	224	50	-	152	402	669	3.0
Pembroke town, Giles County	475	-	220	186	27	6	43	151	281	3.4
Penhook CDP, Franklin County	282	9	159	44	24	-	17	45	220	9.6
Pennington Gap town, Lee County	817	-	592	158	63	4	150	361	306	6.9
Petersburg city	13 799	7 200	4 385	1 682	120	12	2 884	5 498	5 417	5.4
Phenix town, Charlotte County	79	-	15	39	7	-	3	26	50	-
Pimmit Hills CDP, Fairfax County	2 241	2 035	135	50	-	-	98	722	1 421	0.3
Pocahontas town, Tazewell County	187	-	98	67	7	-	34	73	80	10.2
Poquoson city	4 166	1 478	1 771	773	53	5	118	782	3 266	0.6
Port Royal town, Caroline County	72	-	22	42	-	-	10	22	40	13.9
Portsmouth city	38 170	24 464	10 702	2 186	257	113	5 538	14 711	17 921	4.1

Table 22. **Fuels and Equipment Characteristics: 2000**—Con.

[Data based on a sample (except Tables 65-68). For information on confidentiality protection, coverage, sampling error, and nonsampling error, see Appendix G.
For location of definitions, see "How to Use This Census Report"]

State County Place	Occupied housing units	House heating fuel					Vehicles available			Percent no telephone service available
		Utility gas	Electricity	Fuel oil, kerosene, etc.	Coal or coke, wood, solar energy, or other fuel	None	None	1	2 or more	
PLACE—Con.										
Pound town, Wise County	459	-	380	61	11	-	55	183	221	3.9
Pulaski town, Pulaski County	4 168	1 168	1 608	1 180	143	9	712	1 559	1 897	6.1
Purcellville town, Loudoun County	1 254	-	670	362	25	-	65	332	857	1.1
Quantico town, Prince William County	297	210	73	-	-	-	38	188	71	-
Quantico Station CDP	1 388	757	501	16	78	18	39	347	1 002	0.3
Prince William County (part)	1 388	757	501	16	78	18	39	347	1 002	0.3
Stafford County (part)	-	-	-	-	-	-	-	-	-	(X)
Radford city	5 809	2 173	2 889	514	72	8	512	2 031	3 266	1.3
Raven CDP	1 046	-	692	201	100	7	89	337	620	5.7
Russell County (part)	176	-	145	24	-	-	-	29	147	4.0
Tazewell County (part)	870	-	547	177	100	7	89	308	473	6.1
Remington town, Fauquier County	249	-	148	52	7	2	6	120	123	8.0
Reston CDP, Fairfax County	23 285	12 536	9 955	564	52	11	1 054	8 603	13 628	0.4
Rich Creek town, Giles County	282	79	150	25	19	-	25	120	137	6.0
Richlands town, Tazewell County	1 881	-	1 097	563	69	7	299	694	888	4.1
Richmond city	84 549	45 030	20 058	16 729	797	427	18 284	35 713	30 552	4.1
Ridgeway town, Henry County	321	-	206	73	6	2	32	92	197	4.0
Roanoke city	42 003	23 379	11 851	5 772	307	87	5 320	17 316	19 367	3.3
Rocky Mount town, Franklin County	1 650	22	811	601	34	-	283	500	867	2.7
Rose Hill CDP, Fairfax County	5 646	4 090	1 222	334	-	-	171	1 605	3 870	-
Rose Hill CDP, Lee County	307	-	194	52	36	12	66	88	153	7.8
Round Hill town, Loudoun County	175	-	56	78	11	-	4	38	133	1.1
Rural Retreat town, Wythe County	550	57	225	208	42	3	45	184	321	4.9
Rushmere CDP, Isle of Wight County	439	10	181	119	15	-	17	107	315	1.8
Rustburg CDP, Campbell County	496	-	311	128	31	-	22	206	268	-
St. Charles town, Lee County	64	-	16	23	25	-	12	21	31	18.8
St. Paul town	463	1	318	105	33	-	93	167	203	13.0
Russell County (part)	88	-	63	21	2	-	7	16	65	3.4
Wise County (part)	375	1	255	84	31	-	86	151	138	15.2
Salem city	9 954	5 786	2 791	1 122	70	-	595	3 400	5 959	1.8
Saltville town	907	20	387	471	10	-	120	323	464	4.3
Smyth County (part)	800	20	348	403	10	-	97	291	412	4.3
Washington County (part)	107	-	39	68	-	-	23	32	52	4.7
Sandy Level CDP, Henry County	263	-	147	70	21	-	69	69	125	2.7
Saxis town, Accomack County	148	-	22	58	4	-	23	55	70	8.8
Scottsburg town, Halifax County	59	-	11	26	12	-	8	18	33	11.9
Scottsville town	271	25	130	74	19	-	30	105	136	8.5
Albemarle County (part)	256	22	130	63	19	-	28	95	133	9.0
Fluvanna County (part)	15	3	-	11	-	-	2	10	3	-
Selma CDP, Alleghany County	203	7	39	124	20	-	-	33	170	-
Seven Corners CDP, Fairfax County	3 351	1 168	1 867	209	-	26	554	1 605	1 192	0.7
Shawsville CDP, Montgomery County	440	-	253	134	7	-	24	193	223	8.0
Shenandoah town, Page County	773	4	245	393	45	-	51	245	477	4.5
Sherando CDP, Augusta County	262	8	89	89	23	-	12	49	201	-
Short Pump CDP, Henrico County	56	20	36	-	-	-	-	20	36	-
Smithfield town, Isle of Wight County	2 444	963	1 111	220	50	-	271	681	1 492	1.4
South Boston town, Halifax County	3 450	67	1 633	1 359	75	-	554	1 393	1 503	4.2
South Hill town, Mecklenburg County	1 799	435	526	645	57	12	224	685	890	5.8
Spotsylvania Courthouse CDP, Spotsylvania County	1 227	28	907	101	43	13	61	217	949	0.7
Springfield CDP, Fairfax County	10 463	7 442	2 487	416	38	14	444	3 387	6 632	0.6
Stanardsville town, Greene County	173	75	87	6	2	-	34	73	66	2.3
Stanley town, Page County	547	3	218	210	24	2	60	190	297	5.7
Stanleytown CDP, Henry County	674	5	339	282	10	-	81	219	374	4.0
Staunton city	9 676	7 049	1 937	322	193	14	979	3 585	5 112	3.2
Stephens City town, Frederick County	506	96	324	57	19	-	30	208	268	2.0
Stony Creek town, Sussex County	97	-	21	54	2	-	19	33	45	9.3
Strasburg town, Shenandoah County	1 802	178	831	620	52	-	232	668	902	0.6
Stuart town, Patrick County	450	4	278	116	21	-	96	177	177	9.1
Stuarts Draft CDP, Augusta County	3 145	1 319	1 003	439	137	10	130	783	2 232	0.8
Sudley CDP, Prince William County	2 665	1 870	783	7	-	-	38	706	1 921	0.4
Suffolk city	23 283	6 619	9 740	4 490	494	42	2 394	6 894	13 995	2.7
Sugar Grove CDP, Smyth County	306	-	132	136	33	-	62	72	172	9.5
Surry town, Surry County	107	-	34	54	4	-	6	32	69	2.8
Tangier town, Accomack County	241	-	93	146	1	-	170	59	12	3.7
Tappahannock town, Essex County	845	17	516	247	8	-	53	366	426	3.1
Tazewell town, Tazewell County	1 696	12	1 131	398	51	-	214	576	906	3.7
The Plains town, Fauquier County	108	-	11	70	7	-	10	36	62	4.6
Timberlake CDP, Campbell County	4 561	21	3 754	622	56	32	129	1 363	3 069	0.2
Timberville town, Rockingham County	734	142	308	150	52	-	62	235	437	2.3
Toms Brook town, Shenandoah County	106	-	32	58	4	-	2	18	86	-
Triangle CDP, Prince William County	2 192	1 107	832	147	26	-	179	920	1 093	4.7
Troutdale town, Grayson County	81	-	11	61	3	-	9	28	44	3.7
Troutville town, Botetourt County	204	64	68	49	14	-	3	50	151	-
Tuckahoe CDP, Henrico County	18 112	11 097	4 878	1 915	43	23	871	5 951	11 290	0.3
Tysons Corner CDP, Fairfax County	8 812	4 083	4 501	145	-	15	457	4 131	4 224	0.2
Union Hall CDP, Franklin County	429	-	256	42	38	-	-	33	396	-
Urbanna town, Middlesex County	265	2	153	89	-	-	12	105	148	1.9
Vansant CDP, Buchanan County	404	5	274	68	12	7	46	150	208	7.7
Verona CDP, Augusta County	1 522	436	554	198	173	-	33	420	1 069	2.8
Victoria town, Lunenburg County	823	-	225	365	33	-	95	294	434	4.5
Vienna town, Fairfax County	5 338	4 171	759	399	-	4	170	1 406	3 762	0.1

Table 22. **Fuels and Equipment Characteristics: 2000**—Con.

[Data based on a sample (except Tables 65-68). For information on confidentiality protection, coverage, sampling error, and nonsampling error, see Appendix G.
For location of definitions, see "How to Use This Census Report"]

State County Place	Occupied housing units	House heating fuel					Vehicles available			Percent no telephone service available
		Utility gas	Electricity	Fuel oil, kerosene, etc.	Coal or coke, wood, solar energy, or other fuel	None	None	1	2 or more	
PLACE—Con.										
Villa Heights CDP, Henry County	332	8	157	147	-	6	36	136	160	3.3
Vinton town, Roanoke County	3 327	1 712	1 145	385	43	-	291	1 242	1 794	1.4
Virgilina town, Halifax County	79	6	7	29	12	2	9	15	55	3.8
Virginia Beach city	154 455	50 747	89 711	10 679	838	501	7 254	47 890	99 311	0.7
Wachapreague town, Accomack County	131	-	43	51	4	-	12	48	71	1.5
Wakefield town, Sussex County	429	8	117	161	27	3	41	149	239	9.6
Warrenton town, Fauquier County	2 658	1 459	927	87	37	10	218	1 105	1 335	0.7
Warsaw town, Richmond County	439	4	311	104	4	-	76	170	193	3.0
Washington town, Rappahannock County	83	-	22	41	7	-	2	31	50	-
Waverly town, Sussex County	879	6	481	258	21	-	152	289	438	10.9
Waynesboro city	8 332	6 176	1 504	328	103	6	823	3 044	4 465	4.6
Weber City town, Scott County	611	8	491	92	13	-	61	230	320	4.9
West Gate CDP, Prince William County	2 470	1 595	756	21	35	25	337	756	1 377	2.8
Westlake Corner CDP, Franklin County	419	12	345	46	-	-	9	42	368	2.4
West Point town, King William County	1 067	-	566	337	23	-	61	267	739	2.1
West Springfield CDP, Fairfax County	10 288	7 391	2 562	276	-	14	153	2 753	7 382	0.1
Weyers Cave CDP, Augusta County	456	-	201	126	51	-	14	103	339	1.3
White Stone town, Lancaster County	153	-	57	74	1	2	5	65	83	5.2
Williamsburg city	3 619	1 579	1 246	710	29	-	370	1 613	1 636	1.5
Winchester city	10 001	3 744	3 943	1 903	200	24	1 232	3 914	4 855	3.8
Windsor town, Isle of Wight County	404	-	230	117	1	-	17	146	241	2.0
Wise town, Wise County	1 424	-	1 238	108	28	-	166	525	733	3.4
Wolf Trap CDP, Fairfax County	4 591	3 465	850	239	-	9	11	422	4 158	-
Woodbridge CDP, Prince William County	10 676	5 684	3 123	1 569	40	8	570	3 552	6 554	0.9
Woodlawn CDP, Carroll County	891	-	481	318	32	-	87	247	557	5.1
Woodstock town, Shenandoah County	1 640	109	908	453	35	20	232	634	774	1.6
Wyndham CDP, Henrico County	2 043	1 690	310	20	7	-	23	348	1 672	0.4
Wytheville town, Wythe County	3 469	963	1 589	749	108	-	447	1 424	1 598	4.3
Yorkshire CDP, Prince William County	2 255	950	927	282	40	14	139	708	1 408	0.5
Yorktown CDP, York County	120	53	17	41	-	9	-	55	65	-

Table 23. **Owner and Renter Household Characteristics: 2000**

[Data based on a sample (except Tables 65-68). For information on confidentiality protection, coverage, sampling error, and nonsampling error, see Appendix G.
For location of definitions, see "How to Use This Census Report"]

State County County Subdivision Place	Occupied housing units	Owner-occupied housing units: Average household size	Occupants per room	Year householder moved into unit: 1999 to March 2000	1969 or earlier	Percent 1 unit, detached or attached	Renter-occupied housing units: Average household size	Occupants per room	Year householder moved into unit: 1999 to March 2000	1969 or earlier	Percent 5 or more units in structure
The State	**2 699 173**	**2.63**	**0.39**	**190 375**	**235 116**	**89.8**	**2.33**	**0.52**	**358 575**	**15 975**	**44.6**
Accomack County	15 299	2.33	0.38	979	2 050	77.2	2.78	0.56	1 305	223	4.9
District 1	2 068	1.78	0.31	128	342	81.8	3.21	0.65	225	14	2.8
Chincoteague town	2 068	1.78	0.31	128	342	81.8	3.21	0.65	225	14	2.8
District 2	2 375	2.32	0.39	139	217	77.7	2.72	0.53	186	43	0.4
Hallwood town	104	2.48	0.42	3	17	73.6	4.35	0.94	3	-	11.8
Saxis town	148	2.48	0.42	5	36	83.8	2.00	0.39	11	2	-
Tangier town	241	2.61	0.43	13	71	82.4	1.45	0.31	7	-	-
District 3	1 949	2.78	0.47	109	365	57.9	2.81	0.58	79	58	-
District 4	1 461	2.52	0.42	70	233	74.8	2.33	0.45	132	10	1.8
Bloxom town	154	2.42	0.40	3	25	84.2	2.45	0.59	14	-	-
Parksley town	363	2.31	0.34	17	64	98.4	2.09	0.37	41	-	-
District 5	1 353	2.29	0.37	94	139	63.4	3.54	0.71	207	20	1.7
District 6	1 438	2.48	0.40	109	212	78.1	2.59	0.55	134	-	10.1
Accomac town	197	2.27	0.31	7	28	91.9	1.41	0.29	16	-	26.5
District 7	1 552	2.18	0.32	107	195	94.4	2.40	0.53	143	6	25.6
Onancock town	651	2.13	0.32	39	85	97.1	2.33	0.53	87	4	41.6
Onley town	219	2.18	0.31	4	48	93.9	2.36	0.50	19	2	10.7
District 8	1 618	2.28	0.37	128	205	86.0	2.56	0.50	119	38	2.1
Keller town	72	2.66	0.46	-	18	87.2	2.00	0.37	6	2	-
Melfa town	191	2.56	0.40	11	37	96.0	2.35	0.47	25	-	-
Wachapreague town	131	1.60	0.26	4	31	96.7	2.23	0.40	19	4	10.3
District 9	1 485	2.50	0.40	95	142	80.7	2.69	0.52	80	34	1.2
Belle Haven town (part)	193	2.12	0.31	13	20	98.6	2.02	0.44	14	6	4.2
Painter town	100	2.11	0.35	2	42	90.9	2.50	0.47	4	5	-
Albemarle County	31 876	2.65	0.37	2 689	1 641	91.9	2.02	0.45	5 272	125	47.5
Jack Jouett district	4 463	2.28	0.29	194	72	86.6	1.81	0.47	1 690	9	71.6
Rio district	5 483	2.43	0.33	313	146	92.1	2.10	0.49	1 456	-	67.7
Rivanna district	7 159	2.73	0.37	876	297	93.3	2.16	0.42	729	17	20.9
Samuel Miller district	4 280	2.74	0.36	389	311	95.8	2.21	0.42	255	40	4.7
Scottsville district	5 519	2.72	0.42	538	380	86.5	1.89	0.41	863	35	35.2
Scottsville town (part)	256	2.36	0.37	9	30	92.6	2.07	0.54	50	4	37.2
White Hall district	4 972	2.69	0.38	379	435	93.7	2.29	0.43	279	24	7.9
Crozet CDP	979	2.76	0.43	102	115	86.1	2.63	0.47	30	8	-
Alleghany County	5 149	2.49	0.41	276	1 000	86.6	2.29	0.45	234	50	14.8
Boiling Spring district	1 091	2.55	0.43	69	179	80.5	2.61	0.50	47	27	-
Clifton district	1 157	2.44	0.40	59	296	82.9	2.07	0.42	53	-	-
Iron Gate town	187	2.18	0.36	7	56	91.3	2.00	0.37	8	-	-
Covington district	706	2.27	0.36	20	167	95.1	2.25	0.44	49	-	54.6
Falling Spring district	1 310	2.59	0.43	66	144	86.6	2.34	0.46	48	23	7.5
Jackson River district	885	2.50	0.40	62	214	93.2	2.17	0.38	37	-	5.5
Low Moor CDP	145	2.48	0.42	15	35	74.6	1.61	0.32	8	-	-
Selma CDP	203	2.29	0.36	6	79	95.8	2.28	0.38	16	-	-
Amelia County	4 240	2.64	0.42	347	449	79.0	2.78	0.55	238	45	3.5
District 1	962	2.55	0.42	104	87	76.7	2.81	0.57	69	-	-
District 2	698	2.67	0.42	32	90	75.3	2.26	0.44	18	18	-
District 3	813	2.75	0.44	73	87	81.9	2.79	0.53	58	18	-
District 4	934	2.73	0.42	71	86	84.2	3.16	0.65	55	4	13.4
District 5	833	2.52	0.41	67	99	76.8	2.52	0.49	38	5	-
Amherst County	11 941	2.58	0.41	720	1 676	87.6	2.24	0.46	1 009	57	11.9
District 1	2 517	2.69	0.47	244	330	78.1	2.33	0.49	170	5	2.9
Madison Heights CDP (part)	597	2.15	0.38	9	157	93.9	2.45	0.52	67	5	7.7
District 2	2 412	2.51	0.38	94	352	93.4	2.08	0.43	233	13	9.4
Amherst town	941	2.27	0.35	31	110	94.5	2.07	0.45	131	5	9.9
District 3	2 434	2.64	0.40	199	280	84.7	2.48	0.48	111	21	4.3
District 4	2 248	2.54	0.41	108	382	95.3	2.57	0.55	205	-	9.8
Madison Heights CDP (part)	1 535	2.46	0.39	67	251	99.3	2.82	0.59	132	-	13.5
District 5	2 330	2.48	0.40	75	332	89.8	1.97	0.41	290	18	23.9
Madison Heights CDP (part)	2 330	2.48	0.40	75	332	89.8	1.97	0.41	290	18	23.9
Appomattox County	5 322	2.54	0.42	336	733	79.1	2.60	0.52	348	59	9.7
Clover Hill district	1 368	2.46	0.40	72	170	77.6	2.93	0.57	63	29	-
Appomattox town (part)	75	2.80	0.53	-	15	34.3	1.60	0.40	-	-	-
Pamplin City town (part)	76	2.42	0.37	-	2	96.4	3.19	0.78	11	-	-
Southside district	2 470	2.55	0.41	149	335	81.3	2.42	0.49	225	25	15.6
Appomattox town (part)	627	2.13	0.34	23	138	97.5	2.43	0.49	116	-	20.7
Stonewall district	1 484	2.59	0.44	115	228	77.3	2.87	0.54	60	5	-
Arlington County	86 352	2.27	0.35	4 563	4 598	77.7	2.05	0.59	19 554	901	77.0
Arlington	86 352	2.27	0.35	4 563	4 598	77.7	2.05	0.59	19 554	901	77.0
Arlington CDP	86 352	2.27	0.35	4 563	4 598	77.7	2.05	0.59	19 554	901	77.0
Augusta County	24 818	2.59	0.41	1 724	2 794	87.2	2.42	0.48	1 429	146	19.3
Beverley Manor district	3 714	2.57	0.42	254	324	79.2	1.98	0.44	492	20	41.9
Jolivue CDP	556	2.41	0.38	8	65	97.8	1.50	0.40	127	-	54.9
Stuarts Draft CDP (part)	511	2.89	0.61	29	8	8.3	1.77	0.41	135	-	70.4
Verona CDP (part)	1 361	2.58	0.42	55	107	89.3	2.16	0.45	148	-	18.6
Middle River district	3 408	2.53	0.41	284	335	75.2	2.93	0.52	131	22	1.9
Crimora CDP	757	2.32	0.46	98	37	41.6	3.00	0.51	16	-	-
Dooms CDP (part)	12	1.75	0.35	-	6	100.0	-	(X)	-	-	(X)
Grottoes town (part)	-	-	(X)	-	-	(X)	-	(X)	-	-	(X)
Weyers Cave CDP (part)	449	2.85	0.42	41	36	94.8	2.06	0.41	26	-	10.9
North River district	3 526	2.74	0.41	198	504	89.0	2.17	0.41	160	29	17.0
Verona CDP (part)	161	1.89	0.26	-	28	100.0	1.68	0.42	44	-	87.4
Weyers Cave CDP (part)	7	2.57	0.51	-	-	100.0	-	(X)	-	-	(X)
Pastures district	3 009	2.48	0.40	146	412	89.2	2.68	0.51	136	49	8.5
Craigsville town	406	2.28	0.39	19	79	80.1	2.60	0.53	46	4	28.9
Riverheads district	3 386	2.59	0.40	216	437	87.3	2.42	0.43	119	19	2.5
Greenville CDP	230	2.77	0.44	-	31	85.1	2.41	0.42	-	-	-
Stuarts Draft CDP (part)	328	2.49	0.41	17	27	91.1	2.35	0.48	7	-	-
South River district	3 875	2.72	0.42	273	288	92.3	2.96	0.58	190	-	7.1
Lyndhurst CDP (part)	530	2.53	0.41	17	76	89.6	4.36	0.90	6	-	-

Table 23. **Owner and Renter Household Characteristics: 2000**—Con.

[Data based on a sample (except Tables 65-68). For information on confidentiality protection, coverage, sampling error, and nonsampling error, see Appendix G.
For location of definitions, see "How to Use This Census Report"]

State County County Subdivision Place	Occupied housing units	Owner-occupied housing units: Average household size	Occupants per room	Year householder moved into unit: 1999 to March 2000	1969 or earlier	Percent 1 unit, detached or attached	Renter-occupied housing units: Average household size	Occupants per room	Year householder moved into unit: 1999 to March 2000	1969 or earlier	Percent 5 or more units in structure
Augusta County—Con.											
South River district—Con.											
Sherando CDP (part)	262	2.20	0.37	12	32	76.5	2.27	0.51	-	-	-
Stuarts Draft CDP (part)	2 306	2.86	0.44	152	119	96.4	2.51	0.50	163	-	11.6
Wayne district	3 900	2.49	0.37	353	494	95.4	2.53	0.50	201	7	21.3
Dooms CDP (part)	503	2.15	0.38	20	132	85.7	2.71	0.49	39	-	-
Fishersville CDP	1 816	2.50	0.38	228	208	97.9	2.59	0.52	121	7	23.6
Lyndhurst CDP (part)	53	2.76	0.42	14	-	100.0	1.14	0.29	7	-	-
Sherando CDP (part)	-	-	(X)	-	-	(X)	-	(X)	-	-	(X)
Bath County	2 053	2.42	0.40	206	342	88.5	2.03	0.38	121	57	4.1
Cedar Creek district	383	2.13	0.33	36	86	95.0	1.17	0.20	24	18	-
Millboro district	426	2.24	0.37	69	41	84.7	2.57	0.40	18	22	-
Valley Springs district	403	2.50	0.42	32	72	90.1	1.14	0.25	35	-	12.9
Warm Springs district	408	2.35	0.39	22	63	81.2	2.71	0.71	36	17	8.1
Williamsville district	433	2.85	0.46	47	80	91.6	2.31	0.36	8	-	-
Bedford County	23 838	2.54	0.40	2 263	1 961	82.8	2.38	0.48	1 297	135	13.7
Blue Ridge district	5 739	2.43	0.41	525	461	74.0	2.83	0.56	285	24	1.1
Center district	3 362	2.49	0.39	232	403	83.7	2.65	0.49	123	-	3.6
Jefferson district	7 064	2.75	0.38	814	240	93.7	1.97	0.44	547	21	39.0
Forest CDP	3 162	2.74	0.38	377	24	94.1	1.56	0.41	341	-	58.1
Lakes district	4 846	2.39	0.39	440	468	80.6	2.36	0.47	234	48	2.1
Peaks district	2 827	2.53	0.42	252	389	76.6	2.47	0.46	108	42	-
Bland County	2 568	2.55	0.42	133	376	71.3	1.65	0.31	65	29	2.2
Mechanicsburg district	703	2.67	0.46	57	88	76.3	1.64	0.27	7	7	-
Rocky Gap district	951	2.57	0.41	56	103	64.4	1.91	0.36	12	16	-
Seddon district	636	2.43	0.40	20	121	78.1	1.52	0.32	37	6	5.3
Sharon district	278	2.46	0.40	-	64	68.1	0.94	0.17	9	-	-
Botetourt County	11 700	2.61	0.38	817	1 317	91.9	2.24	0.44	539	83	8.3
Amsterdam district	2 440	2.67	0.37	230	159	95.9	2.21	0.46	89	9	8.1
Cloverdale CDP (part)	95	1.57	0.27	-	9	100.0	2.62	0.67	14	-	23.3
Daleville CDP	532	2.59	0.34	57	31	98.4	2.44	0.44	7	-	-
Hollins CDP (part)	77	2.17	0.33	-	25	85.5	1.00	0.25	8	-	-
Blue Ridge district	2 048	2.76	0.39	147	168	93.7	1.66	0.28	62	38	-
Blue Ridge CDP (part)	1 197	2.83	0.40	90	97	92.2	1.18	0.22	18	30	-
Laymantown CDP	732	2.67	0.37	57	57	99.0	1.08	0.15	38	-	-
Buchanan district	2 164	2.49	0.40	121	364	86.9	2.12	0.43	138	22	8.6
Buchanan town	549	2.36	0.39	31	90	88.2	2.07	0.43	43	7	9.0
Fincastle district	2 065	2.50	0.39	121	343	89.5	2.14	0.41	92	-	7.2
Fincastle town	129	2.49	0.36	6	31	91.5	2.14	0.45	16	-	17.1
Valley district	2 983	2.59	0.38	198	283	92.2	2.68	0.55	158	14	11.9
Blue Ridge CDP (part)	41	1.97	0.30	-	23	100.0	2.38	0.40	-	8	-
Cloverdale CDP (part)	1 014	2.59	0.36	44	8	88.8	2.73	0.60	80	-	11.5
Troutville town	204	2.25	0.36	6	39	93.4	1.96	0.44	39	-	13.4
Brunswick County	6 277	2.43	0.39	447	1 022	70.2	2.61	0.51	375	152	5.4
Meherrin district	1 483	2.52	0.42	149	231	63.5	2.44	0.47	86	66	-
Brodnax town (part)	115	2.40	0.42	6	19	88.6	2.62	0.50	8	7	-
Powellton district	844	2.16	0.35	39	93	62.9	2.88	0.58	24	17	-
Red Oak district	1 131	2.41	0.38	113	160	67.0	2.72	0.47	51	15	-
Alberta town	132	2.21	0.32	7	31	83.5	2.76	0.49	15	3	-
Sturgeon district	905	2.54	0.40	43	183	76.4	2.95	0.55	35	10	-
Totaro district	1 914	2.44	0.39	103	355	78.7	2.48	0.52	179	44	13.3
Lawrenceville town	374	2.22	0.33	23	71	97.8	2.57	0.51	34	10	13.2
Buchanan County	10 464	2.48	0.42	474	1 625	63.2	2.37	0.48	523	130	3.7
Garden district	1 529	2.47	0.40	91	178	60.1	2.29	0.46	66	7	-
Hurricane district	1 467	2.48	0.42	69	227	61.8	2.57	0.54	53	33	5.1
Knox district	1 515	2.51	0.43	49	168	53.6	2.49	0.54	61	22	-
North Grundy district	1 588	2.48	0.41	96	279	67.3	2.58	0.50	98	4	3.9
Grundy town (part)	70	2.74	0.44	6	25	100.0	2.75	0.53	-	-	-
Prater district	1 423	2.45	0.44	39	215	63.9	2.42	0.50	80	21	-
Vansant CDP (part)	97	2.39	0.45	-	17	52.8	2.56	0.41	-	-	-
Rock Lick district	1 621	2.57	0.44	80	269	65.1	2.29	0.42	56	19	-
South Grundy district	1 321	2.40	0.39	50	289	72.3	1.98	0.43	109	24	13.8
Grundy town (part)	330	2.22	0.31	6	64	93.7	1.95	0.43	31	6	35.0
Vansant CDP (part)	307	2.62	0.43	6	87	76.5	1.97	0.40	39	-	-
Buckingham County	5 324	2.58	0.44	376	758	71.6	2.29	0.45	411	42	8.5
Curdsville No. 2 district	788	2.56	0.45	12	119	66.0	2.11	0.45	111	4	22.2
Dillwyn town	180	2.30	0.40	2	41	91.9	2.06	0.43	53	2	38.3
Francisco No. 3 district	878	2.58	0.41	57	115	81.9	2.06	0.39	56	23	-
Gold Hill No. 7 district	358	2.48	0.46	50	18	47.6	3.10	0.60	39	7	-
James River No. 5 district	883	2.67	0.46	42	113	74.5	2.42	0.50	60	-	-
Marshall No. 1 district	739	2.52	0.42	101	131	80.4	2.48	0.47	37	6	6.8
Maysville No. 4 district	838	2.63	0.41	35	112	74.8	1.99	0.42	65	2	18.8
Slate River No. 6 district	840	2.59	0.46	79	150	62.2	2.33	0.41	43	-	-
Campbell County	20 639	2.49	0.40	1 289	2 646	77.9	2.31	0.50	1 886	164	13.9
Alta Vista district	2 967	2.39	0.38	140	499	85.2	2.20	0.46	314	38	18.3
Altavista town	1 503	2.30	0.36	59	242	93.5	2.10	0.44	221	23	24.9
Brookneal district	2 566	2.48	0.42	107	478	76.0	2.86	0.55	210	30	3.3
Brookneal town	503	2.25	0.37	26	94	89.9	2.53	0.53	65	13	7.8
Concord district	2 952	2.41	0.41	242	418	70.1	2.46	0.52	226	37	1.5
Rustburg district	2 960	2.58	0.42	227	424	72.1	2.35	0.45	150	27	1.9
Rustburg CDP	496	2.47	0.40	19	68	75.8	2.16	0.46	44	-	-
Seneca district	3 134	2.47	0.42	217	279	67.5	2.75	0.56	152	13	4.3
Timberlake CDP (part)	65	2.94	0.50	-	-	86.2	-	(X)	-	-	(X)
Sunburst district	3 254	2.52	0.37	236	239	79.9	1.90	0.47	464	5	30.8
Timberlake CDP (part)	1 690	2.40	0.37	121	214	78.0	1.91	0.45	222	5	41.1
Timberlake district	2 806	2.61	0.37	120	309	97.9	1.98	0.47	370	14	23.4
Timberlake CDP (part)	2 806	2.61	0.37	120	309	97.9	1.98	0.47	370	14	23.4

Table 23. **Owner and Renter Household Characteristics: 2000**—Con.

[Data based on a sample (except Tables 65-68). For information on confidentiality protection, coverage, sampling error, and nonsampling error, see Appendix G.
For location of definitions, see "How to Use This Census Report"]

State County County Subdivision Place	Occupied housing units	Owner-occupied housing units: Average household size	Occupants per room	Year householder moved into unit: 1999 to March 2000	1969 or earlier	Percent 1 unit, detached or attached	Renter-occupied housing units: Average household size	Occupants per room	Year householder moved into unit: 1999 to March 2000	1969 or earlier	Percent 5 or more units in structure
Caroline County	8 021	2.69	0.43	582	1 019	88.7	2.68	0.52	446	122	3.7
Bowling Green district	1 619	2.61	0.40	109	255	87.8	2.52	0.53	118	9	5.6
Bowling Green town (part)	345	2.36	0.32	9	45	94.5	1.97	0.47	40	-	6.2
Madison district	2 161	2.73	0.45	206	155	92.9	2.78	0.56	118	-	-
Mattaponi district	1 396	2.79	0.43	81	199	93.8	2.45	0.46	81	36	10.7
Bowling Green town (part)	41	1.97	0.31	2	6	94.9	4.50	0.90	2	-	-
Port Royal district	1 388	2.57	0.41	140	163	79.8	2.98	0.54	100	7	-
Port Royal town	72	2.53	0.40	12	15	60.0	2.67	0.48	3	-	-
Reedy Church district	1 457	2.71	0.45	46	247	86.8	2.82	0.49	29	70	-
Carroll County	12 186	2.40	0.42	634	2 177	77.6	2.16	0.45	635	166	9.4
Fancy Gap district	2 070	2.32	0.43	80	357	76.9	2.89	0.62	81	18	2.5
Cana CDP	561	2.31	0.44	-	74	73.5	2.91	0.63	15	-	-
Fancy Gap CDP (part)	9	-	(X)	-	-	(X)	2.67	0.53	-	-	-
Laurel Fork district	1 987	2.39	0.40	81	412	83.4	2.08	0.44	52	54	5.4
Fancy Gap CDP (part)	45	2.94	0.49	-	19	68.6	1.50	0.25	10	-	-
Hillsville town (part)	209	2.31	0.35	8	36	96.6	1.68	0.39	39	-	26.7
Pine Creek district	1 505	2.32	0.38	54	285	80.8	2.50	0.46	71	25	4.9
Hillsville town (part)	256	2.01	0.28	8	74	93.0	2.10	0.49	17	4	22.0
Piper Gap district	3 168	2.39	0.42	247	484	73.3	2.13	0.45	176	33	9.1
Fancy Gap CDP (part)	34	3.12	0.48	-	-	52.9	1.71	0.29	-	-	-
Hillsville town (part)	300	2.33	0.43	10	23	75.6	2.48	0.53	34	3	39.5
Woodlawn CDP (part)	364	2.08	0.35	38	95	74.8	1.79	0.36	25	-	-
Sulphur Springs district	3 456	2.51	0.44	172	639	77.1	1.78	0.38	255	36	15.5
Hillsville town (part)	443	2.28	0.40	15	41	86.9	1.64	0.44	96	4	49.0
Woodlawn CDP (part)	527	2.54	0.44	18	68	75.6	1.76	0.34	41	-	-
Charles City County	2 670	2.66	0.42	114	440	82.1	2.22	0.44	98	16	5.4
Chickahominy district	845	2.63	0.41	33	154	81.4	2.32	0.45	36	16	-
Harrison district	917	2.57	0.42	27	127	83.9	2.12	0.48	23	-	15.0
Tyler district	908	2.78	0.44	54	159	81.1	2.24	0.40	39	-	-
Charlotte County	4 951	2.52	0.42	335	765	77.9	2.32	0.48	277	88	7.6
Bacon district	1 089	2.61	0.44	34	136	68.7	2.55	0.51	52	5	-
Central district	680	2.66	0.44	68	114	70.4	2.05	0.44	40	13	15.6
Drakes Branch town	214	2.48	0.40	9	36	87.2	2.16	0.49	17	2	33.3
Madison district	935	2.59	0.42	43	144	87.7	2.56	0.48	41	8	-
Charlotte Court House town (part)	52	2.51	0.39	-	12	94.9	2.15	0.44	1	-	-
Midway district	331	2.53	0.43	12	61	78.2	3.92	0.74	6	17	-
Roanoke district	757	2.36	0.41	46	148	81.3	2.16	0.43	22	18	-
Charlotte Court House town (part)	57	2.10	0.33	4	4	96.0	2.00	0.40	2	-	-
Phenix town	79	2.43	0.40	2	24	93.1	1.57	0.35	-	2	-
Walton district	1 159	2.37	0.40	132	162	80.3	1.95	0.44	116	27	16.3
Charlotte Court House town (part)	43	2.56	0.41	1	6	86.1	4.71	0.83	5	-	-
Keysville town	353	2.17	0.34	13	50	90.4	1.60	0.40	55	5	28.6
Chesterfield County	93 772	2.79	0.38	8 278	4 790	96.8	2.45	0.52	8 044	176	42.3
Bermuda district	19 335	2.74	0.40	1 427	1 316	90.7	2.53	0.59	2 413	88	36.4
Bellwood CDP	2 391	2.59	0.46	85	309	80.5	2.56	0.60	439	7	15.1
Bensley CDP (part)	1 843	2.86	0.47	63	177	97.0	2.19	0.62	497	24	50.4
Chester CDP (part)	6 225	2.67	0.38	380	339	86.1	2.55	0.55	646	28	26.8
Chesterfield Court House CDP (part)	17	3.59	0.51	-	-	100.0	-	(X)	-	-	(X)
Clover Hill district	16 820	2.70	0.37	1 510	442	99.1	2.56	0.48	1 287	13	29.8
Dale district	17 257	2.76	0.40	1 401	967	98.5	2.68	0.56	1 294	13	43.3
Bensley CDP (part)	387	2.34	0.40	36	35	81.7	2.52	0.56	20	-	63.3
Chesterfield Court House CDP (part)	896	2.68	0.44	50	6	95.4	2.25	0.52	189	-	64.0
Matoaca district	22 452	2.89	0.41	2 539	1 050	98.4	2.38	0.47	1 519	50	41.7
Chester CDP (part)	492	2.92	0.46	12	6	100.0	2.82	0.61	90	-	82.9
Chesterfield Court House CDP (part)	226	2.41	0.33	49	8	100.0	2.76	0.55	17	-	-
Ettrick CDP	1 533	2.55	0.40	21	239	100.0	2.33	0.47	227	-	21.1
Matoaca CDP	868	2.65	0.44	41	161	100.0	2.68	0.51	75	5	-
Midlothian district	17 908	2.82	0.35	1 401	1 015	97.0	2.04	0.45	1 531	12	62.8
Bon Air CDP	6 298	2.60	0.34	405	697	94.1	1.84	0.38	441	7	52.3
Clarke County	4 942	2.57	0.37	333	547	98.7	2.27	0.47	378	24	18.7
Berryville district	875	2.39	0.37	48	118	100.0	2.06	0.49	104	8	38.9
Berryville town (part)	875	2.39	0.37	48	118	100.0	2.06	0.49	104	8	38.9
Buckmarsh district	1 051	2.63	0.38	66	76	99.4	2.37	0.47	50	9	4.9
Berryville town (part)	141	2.47	0.37	-	15	100.0	1.71	0.39	21	-	6.2
Millwood district	986	2.42	0.34	54	95	98.9	1.93	0.35	61	-	5.8
Boyce town (part)	49	2.04	0.35	-	4	92.9	2.24	0.41	4	-	-
Russell district	1 098	2.72	0.38	110	192	100.0	2.56	0.52	49	4	39.4
Berryville town (part)	230	2.84	0.36	37	17	100.0	1.42	0.32	49	4	81.8
White Post district	932	2.59	0.37	55	66	94.8	2.60	0.50	114	3	-
Boyce town (part)	108	2.79	0.42	3	13	100.0	3.45	0.56	17	-	-
Craig County	2 060	2.37	0.38	150	270	80.4	2.81	0.59	154	9	16.4
Craig City district	405	2.44	0.40	60	24	77.4	3.37	0.70	35	-	23.1
Craig Creek district	395	2.25	0.33	35	39	95.4	2.58	0.52	12	-	-
New Castle district	462	2.31	0.41	22	75	75.6	2.24	0.52	54	9	29.0
New Castle town	84	1.83	0.27	-	3	83.3	2.33	0.50	22	1	-
Potts Mountain district	375	2.39	0.42	16	46	69.2	3.48	0.67	41	-	-
Simmonsville district	423	2.46	0.37	17	86	81.9	2.85	0.54	12	-	-
Culpeper County	12 141	2.67	0.40	909	1 028	96.6	2.70	0.56	1 354	86	30.9
Catalpa district	1 606	2.68	0.41	121	113	91.6	3.40	0.63	43	6	3.1
Cedar Mountain district	1 578	2.61	0.38	105	147	96.8	2.85	0.55	88	-	40.1
East Fairfax district	1 812	2.34	0.39	69	124	99.0	2.52	0.57	505	5	38.8
Culpeper town (part)	1 812	2.34	0.39	69	124	99.0	2.52	0.57	505	5	38.8
Jefferson district	2 076	2.82	0.39	274	139	98.5	2.96	0.55	57	29	-
Salem district	1 724	2.81	0.41	156	134	97.3	2.54	0.44	61	7	2.1
Stevensburg district	1 734	2.74	0.43	61	182	96.9	2.96	0.57	302	33	40.8
Culpeper town (part)	456	2.64	0.47	14	18	91.7	2.95	0.64	170	-	87.1
West Fairfax district	1 611	2.40	0.37	123	189	96.9	2.41	0.56	298	6	34.3
Culpeper town (part)	1 611	2.40	0.37	123	189	96.9	2.41	0.56	298	6	34.3

Table 23. **Owner and Renter Household Characteristics: 2000**—Con.

[Data based on a sample (except Tables 65-68). For information on confidentiality protection, coverage, sampling error, and nonsampling error, see Appendix G.
For location of definitions, see "How to Use This Census Report"]

State County County Subdivision Place	Occupied housing units	Owner-occupied housing units: Average household size	Occupants per room	Year householder moved into unit: 1999 to March 2000	1969 or earlier	Percent 1 unit, detached or attached	Renter-occupied housing units: Average household size	Occupants per room	Year householder moved into unit: 1999 to March 2000	1969 or earlier	Percent 5 or more units in structure
Cumberland County	3 528	2.62	0.43	236	424	79.3	2.31	0.46	219	89	3.9
District 1	599	2.80	0.44	44	49	86.1	3.06	0.59	28	8	-
District 2	783	2.53	0.43	107	65	68.7	1.91	0.44	52	29	-
District 3	659	2.74	0.43	13	102	72.3	3.16	0.57	42	35	-
District 4	684	2.65	0.45	36	99	78.0	1.69	0.26	32	-	-
District 5	803	2.41	0.39	36	109	91.7	1.95	0.46	65	17	13.1
Farmville town (part)	245	1.91	0.29	6	34	100.0	1.68	0.42	52	6	20.1
Dickenson County	6 732	2.42	0.42	333	1 032	66.1	2.38	0.49	380	52	15.2
Clintwood district	1 444	2.37	0.41	56	259	63.5	2.33	0.43	77	2	11.2
Clinchco town (part)	-	-	(X)	-	-	(X)	-	(X)	-	-	(X)
Clintwood town (part)	362	2.14	0.36	15	83	67.6	1.94	0.42	36	2	16.0
Ervinton district	1 236	2.37	0.42	49	223	72.0	2.44	0.49	65	19	10.8
Clinchco town (part)	194	1.94	0.37	14	34	83.9	2.33	0.51	8	5	-
Kenady district	1 457	2.55	0.44	65	202	71.1	2.51	0.53	77	-	-
Sand Lick district	1 166	2.50	0.43	79	164	62.3	2.30	0.48	84	15	35.9
Haysi town (part)	81	2.43	0.39	-	26	85.1	2.21	0.42	-	-	-
Willis district	1 429	2.32	0.42	84	184	61.1	2.36	0.53	77	16	16.5
Clintwood town (part)	313	2.03	0.34	10	37	59.6	2.03	0.47	18	2	43.5
Haysi town (part)	-	-	(X)	-	-	(X)	-	(X)	-	-	(X)
Dinwiddie County	9 107	2.60	0.42	705	1 168	86.0	2.53	0.49	711	60	10.1
District 1	1 930	2.53	0.40	244	232	87.6	2.24	0.40	114	11	4.5
District 2	1 878	2.55	0.41	140	137	88.0	2.88	0.54	125	6	0.9
District 3	2 209	2.66	0.43	91	314	90.9	2.32	0.49	285	21	26.0
District 4	1 550	2.56	0.41	118	221	81.2	2.67	0.51	89	11	-
District 5	1 540	2.70	0.44	112	264	79.6	2.78	0.54	98	11	2.1
McKenney town	162	2.75	0.42	8	28	95.5	1.96	0.36	17	-	-
Essex County	3 995	2.46	0.39	203	617	82.1	2.47	0.48	309	57	16.6
Central district	953	2.52	0.40	65	127	90.0	2.63	0.48	53	13	5.4
North district	915	2.72	0.43	35	172	71.7	2.02	0.37	31	26	-
South district	1 004	2.28	0.37	40	163	88.3	3.38	0.61	52	18	3.2
Town district	1 123	2.30	0.35	63	155	78.4	2.16	0.46	173	-	31.0
Tappahannock town	845	2.34	0.37	32	99	76.9	2.12	0.45	149	-	32.5
Fairfax County	350 714	2.80	0.36	28 837	17 356	91.2	2.59	0.57	44 784	396	62.9
Braddock district	30 612	2.81	0.36	2 194	1 935	93.4	3.13	0.59	2 217	15	51.9
Annandale CDP (part)	8 147	2.59	0.35	497	591	78.8	2.85	0.66	1 100	9	84.3
Burke CDP (part)	5 614	2.77	0.36	455	6	93.1	3.40	0.56	271	-	19.8
North Springfield CDP	3 275	2.76	0.37	239	518	100.0	2.98	0.60	253	-	52.4
Springfield CDP (part)	465	2.43	0.32	47	31	98.4	3.93	0.53	33	-	-
West Springfield CDP (part)	2 441	2.93	0.35	193	330	99.2	4.42	0.58	57	-	-
Dranesville district	36 066	2.96	0.35	2 991	2 502	96.2	2.85	0.52	2 760	20	42.9
Great Falls CDP	2 770	3.10	0.34	275	138	100.0	2.97	0.38	56	-	-
Herndon town	6 963	3.15	0.44	491	100	87.5	3.03	0.68	1 091	5	65.8
Idylwood CDP (part)	253	1.66	0.40	31	-	11.4	1.71	0.46	17	-	85.3
McLean CDP (part)	14 417	2.70	0.31	1 130	1 660	97.6	2.64	0.42	823	10	27.7
Pimmit Hills CDP	2 241	2.69	0.41	125	451	98.6	2.82	0.56	281	5	47.4
Reston CDP (part)	-	-	(X)	-	-	(X)	-	(X)	-	-	(X)
Wolf Trap CDP (part)	879	3.06	0.33	57	6	99.4	2.78	0.33	22	-	-
Hunter Mill district	42 390	2.68	0.34	4 312	1 544	91.1	2.35	0.53	5 670	43	69.5
Oakton CDP (part)	1 352	2.71	0.33	112	130	96.1	2.45	0.59	183	-	70.2
Reston CDP (part)	23 285	2.46	0.33	2 075	228	84.2	2.29	0.53	3 799	8	72.5
Tysons Corner CDP (part)	1 695	2.55	0.31	242	96	92.8	1.91	0.57	182	-	88.6
Vienna town (part)	5 289	2.73	0.35	428	897	96.6	2.70	0.47	233	35	29.5
Wolf Trap CDP (part)	3 712	2.99	0.32	379	151	100.0	3.63	0.43	92	-	3.4
Lee district	42 203	2.73	0.40	3 652	2 316	88.6	2.52	0.57	6 108	68	62.9
Franconia CDP	13 357	2.50	0.37	1 406	266	84.0	2.12	0.43	1 881	10	54.7
Groveton CDP (part)	6 628	2.78	0.38	415	408	99.7	2.46	0.65	1 233	50	76.9
Hybla Valley CDP (part)	1 985	2.78	0.58	251	61	24.9	2.91	0.75	188	-	79.5
Mount Vernon CDP (part)	6 485	2.80	0.46	315	236	83.8	2.75	0.66	1 133	-	65.2
Newington CDP (part)	732	2.93	0.41	28	-	100.0	3.08	0.55	80	-	2.7
Rose Hill CDP	5 646	2.69	0.36	615	592	97.9	2.43	0.47	501	8	40.2
Springfield CDP (part)	7 370	3.07	0.43	622	753	97.6	2.84	0.66	1 092	-	65.3
Mason district	36 951	2.59	0.37	2 481	2 910	83.0	2.95	0.78	5 238	129	74.1
Annandale CDP (part)	9 014	2.78	0.35	652	854	96.8	2.86	0.61	703	15	65.8
Bailey's Crossroads CDP	8 493	2.17	0.40	328	217	41.9	3.04	0.94	1 527	19	86.1
Jefferson CDP (part)	4 425	2.85	0.43	326	584	95.4	2.38	0.59	436	16	69.4
Lake Barcroft CDP	3 596	2.56	0.33	255	545	87.6	2.36	0.62	422	33	77.4
Lincolnia CDP	5 200	2.66	0.37	262	424	96.1	3.43	0.82	1 047	32	58.5
Mantua CDP (part)	244	2.95	0.32	8	24	100.0	-	(X)	-	-	(X)
Seven Corners CDP	3 351	2.11	0.40	152	70	49.6	2.90	0.96	841	14	77.1
Springfield CDP (part)	2 628	2.43	0.37	498	192	84.1	2.84	0.63	262	-	68.5
Mount Vernon district	34 902	2.55	0.35	2 478	2 735	88.8	2.50	0.56	5 598	49	56.8
Belle Haven CDP	3 116	2.01	0.32	266	316	64.6	2.02	0.48	312	7	58.0
Fort Belvoir CDP	1 898	2.58	0.58	7	-	61.1	3.68	0.67	968	5	13.7
Fort Hunt CDP	4 954	2.54	0.30	463	996	100.0	3.00	0.44	121	8	1.5
Groveton CDP (part)	1 434	2.68	0.40	89	212	100.0	2.51	0.54	120	6	38.8
Huntington CDP	4 591	1.97	0.40	242	75	37.1	1.76	0.51	1 332	-	84.2
Hybla Valley CDP (part)	4 397	2.48	0.32	190	336	93.6	2.56	0.64	870	16	80.0
Lorton CDP (part)	5 651	2.68	0.41	570	46	91.4	2.66	0.55	1 154	-	52.9
Mount Vernon CDP (part)	4 090	2.61	0.31	244	593	96.1	2.49	0.51	296	7	55.1
Newington CDP (part)	2 637	3.01	0.41	293	96	96.7	2.30	0.43	180	-	40.1
Occoquan town (part)	-	-	(X)	-	-	(X)	-	(X)	-	-	(X)
Providence district	42 798	2.60	0.36	3 044	2 001	82.0	2.39	0.56	8 368	55	73.8
Annandale CDP (part)	2 742	2.64	0.36	152	174	81.1	2.84	0.63	462	-	66.4
Dunn Loring CDP	2 674	2.63	0.32	284	312	100.0	4.04	0.67	217	-	28.3
Idylwood CDP (part)	6 318	2.71	0.40	341	391	80.2	2.24	0.58	1 458	23	82.8
Jefferson CDP (part)	5 586	2.72	0.43	359	527	82.8	2.76	0.66	792	10	54.7
McLean CDP (part)	-	-	(X)	-	-	(X)	-	(X)	-	-	(X)
Mantua CDP (part)	2 383	2.79	0.32	125	227	98.7	2.44	0.58	311	-	69.3
Merrifield CDP	4 398	2.62	0.38	458	91	90.3	2.41	0.54	1 008	13	80.0
Oakton CDP (part)	9 571	2.71	0.34	670	223	89.4	2.45	0.53	1 526	-	69.0
Tysons Corner CDP (part)	7 117	2.03	0.34	430	17	42.9	2.04	0.52	2 116	9	84.9
Vienna town (part)	49	2.93	0.33	8	-	100.0	1.89	0.31	-	-	-
Springfield district	33 674	2.97	0.35	2 683	922	97.6	3.09	0.50	1 882	11	29.2

Table 23. **Owner and Renter Household Characteristics: 2000**—Con.

[Data based on a sample (except Tables 65-68). For information on confidentiality protection, coverage, sampling error, and nonsampling error, see Appendix G.
For location of definitions, see "How to Use This Census Report"]

State County County Subdivision Place	Occupied housing units	Owner-occupied housing units: Average household size	Occupants per room	Year householder moved into unit: 1999 to March 2000	1969 or earlier	Percent 1 unit, detached or attached	Renter-occupied housing units: Average household size	Occupants per room	Year householder moved into unit: 1999 to March 2000	1969 or earlier	Percent 5 or more units in structure
Fairfax County—Con.											
Springfield district—Con.											
Burke CDP (part)	13 632	3.00	0.37	979	144	98.3	3.19	0.52	779	-	25.4
Centreville CDP (part)	-	-	(X)	-	-	(X)	-	(X)	-	-	(X)
Clifton town	67	2.85	0.33	4	4	100.0	2.17	0.38	4	-	-
Lorton CDP (part)	-	-	(X)	-	-	(X)	-	(X)	-	-	(X)
Newington CDP (part)	3 305	3.00	0.36	310	16	100.0	3.09	0.45	201	-	15.7
West Springfield CDP (part)	7 847	2.68	0.35	595	532	92.1	2.76	0.50	785	-	44.6
Sully district	51 118	3.06	0.39	5 002	491	94.7	2.25	0.49	6 943	6	61.8
Centreville CDP (part)	17 758	2.93	0.42	1 640	81	96.5	2.37	0.52	3 237	-	59.4
Chantilly CDP	14 847	2.97	0.39	1 591	217	92.2	2.14	0.46	2 151	-	62.9
Oakton CDP (part)	219	2.71	0.29	8	16	100.0	5.27	0.88	-	-	-
Fauquier County	19 842	2.85	0.38	1 719	1 373	97.6	2.44	0.47	1 824	138	13.2
Cedar Run district	3 288	2.95	0.39	233	301	99.6	2.64	0.50	298	21	2.6
Warrenton town (part)	-	-	(X)	-	-	(X)	-	(X)	-	-	(X)
Center district	4 256	2.74	0.36	308	323	97.5	2.27	0.46	526	12	30.2
Warrenton town (part)	2 658	2.39	0.34	187	202	95.2	2.18	0.47	494	12	33.5
Lee district	4 080	3.01	0.45	477	144	92.4	2.64	0.51	461	17	21.9
Remington town	249	2.74	0.44	9	14	100.0	2.64	0.60	58	-	30.5
Marshall district	4 287	2.67	0.36	306	335	99.2	2.37	0.47	297	43	1.1
Scott district	3 931	2.90	0.36	395	270	99.2	2.33	0.42	242	45	0.7
The Plains town	108	2.18	0.33	7	15	100.0	3.26	0.65	22	5	-
Floyd County	5 791	2.39	0.40	430	838	81.8	2.37	0.46	378	64	7.9
Burks Fork district	1 071	2.24	0.38	39	148	79.5	2.74	0.50	56	27	-
Court House district	1 310	2.25	0.38	111	211	79.0	2.20	0.46	125	15	21.2
Floyd town	231	2.17	0.33	11	28	96.7	1.59	0.37	37	5	32.4
Indian Valley district	1 157	2.49	0.42	112	166	80.3	2.50	0.44	43	22	-
Little River district	1 145	2.50	0.42	95	181	87.4	2.06	0.37	86	-	-
Locust Grove district	1 108	2.46	0.41	73	132	83.2	2.59	0.54	68	-	7.7
Fluvanna County	7 387	2.60	0.40	790	539	95.2	2.50	0.44	380	67	2.9
Columbia district	1 232	2.84	0.45	131	129	92.0	1.89	0.32	84	4	3.0
Columbia town	15	3.67	0.76	3	2	100.0	0.67	0.13	-	-	-
Cunningham district	1 246	2.75	0.44	51	108	93.3	2.30	0.44	62	24	2.6
Scottsville town (part)	15	1.83	0.23	-	1	100.0	1.56	0.40	5	2	-
Fork Union district	1 067	2.67	0.42	61	201	91.0	2.48	0.39	26	25	10.0
Palmyra district	1 010	2.47	0.37	66	95	92.3	2.55	0.55	69	8	-
Rivanna district	2 832	2.46	0.37	481	6	99.7	2.99	0.47	139	6	-
Lake Monticello CDP	2 742	2.45	0.36	469	-	99.7	3.02	0.47	132	6	-
Franklin County	18 963	2.49	0.41	1 380	2 235	80.2	2.20	0.46	1 301	112	15.9
Blackwater district	2 655	2.53	0.42	170	327	80.4	2.82	0.56	218	34	1.4
Ferrum CDP (part)	40	2.28	0.41	-	17	57.5	-	(X)	-	-	(X)
Rocky Mount town (part)	-	-	(X)	-	-	(X)	-	(X)	-	-	(X)
Blue Ridge district	2 026	2.58	0.46	156	252	74.4	1.75	0.38	112	8	12.6
Ferrum CDP (part)	245	2.65	0.42	15	16	84.5	1.55	0.36	41	-	36.9
Boone district	2 798	2.55	0.41	206	299	83.4	1.81	0.37	81	15	17.1
Boones Mill town	128	2.44	0.37	2	19	88.7	1.86	0.37	15	-	21.1
Gills Creek district	3 580	2.41	0.38	419	226	84.9	2.46	0.50	283	9	6.3
North Shore CDP	956	2.29	0.33	121	22	82.9	1.96	0.35	55	9	29.2
Westlake Corner CDP	419	2.30	0.38	68	34	95.6	1.63	0.34	50	-	-
Rocky Mount district	2 344	2.51	0.41	97	367	94.1	1.83	0.43	232	-	45.0
Rocky Mount town (part)	1 650	2.48	0.39	66	265	97.8	1.87	0.44	188	-	48.5
Snow Creek district	2 653	2.52	0.45	162	407	67.0	2.38	0.48	141	8	-
Union Hall district	2 907	2.41	0.40	170	357	77.8	2.24	0.46	234	38	11.6
Penhook CDP	282	2.20	0.33	31	26	82.0	3.07	0.58	9	9	-
Rocky Mount town (part)	-	-	(X)	-	-	(X)	-	(X)	-	-	(X)
Union Hall CDP	429	2.23	0.36	36	33	88.0	2.09	0.34	9	-	-
Frederick County	22 097	2.67	0.41	2 175	1 597	88.8	2.55	0.51	1 622	95	18.8
Back Creek district	3 915	2.60	0.39	281	332	94.7	2.68	0.51	199	8	8.0
Gainesboro district	4 416	2.58	0.39	375	408	91.7	2.45	0.51	239	45	23.5
Opequon district	4 381	2.84	0.43	544	208	93.0	2.45	0.49	392	24	18.8
Middletown town	412	2.56	0.42	23	32	99.3	2.18	0.43	57	7	37.5
Stephens City town	506	2.47	0.41	21	28	96.8	2.09	0.46	97	8	29.1
Shawnee district	4 197	2.62	0.39	352	325	90.2	2.51	0.52	534	6	30.5
Stonewall district	5 188	2.69	0.43	623	324	78.2	2.75	0.51	258	12	2.2
Giles County	6 994	2.42	0.40	463	1 219	85.1	2.16	0.44	552	58	18.1
Central district	2 373	2.42	0.39	131	382	88.8	2.01	0.40	200	29	21.3
Pearisburg town	1 223	2.28	0.36	65	137	91.3	1.76	0.38	163	19	30.0
Eastern district	2 372	2.41	0.40	182	373	76.5	2.31	0.48	146	27	7.7
Pembroke town	475	2.26	0.39	30	88	79.7	2.09	0.51	33	2	27.1
Western district	2 249	2.44	0.40	150	464	90.7	2.23	0.47	206	2	23.9
Glen Lyn town	54	2.71	0.46	4	8	100.0	2.50	0.50	13	-	26.9
Narrows town	903	2.39	0.38	66	222	98.8	2.02	0.42	85	-	22.4
Rich Creek town	282	2.25	0.35	15	47	99.5	2.14	0.49	44	-	58.7
Gloucester County	13 127	2.71	0.43	994	1 191	85.6	2.24	0.48	834	56	19.1
Abingdon district	2 481	2.77	0.42	167	206	90.6	2.68	0.53	88	-	-
Gloucester Courthouse CDP (part)	96	1.97	0.32	8	16	82.3	2.18	0.36	-	-	-
Gloucester Point district	2 598	2.54	0.41	196	236	83.5	2.13	0.50	257	23	40.5
Gloucester Point CDP (part)	2 598	2.54	0.41	196	236	83.5	2.13	0.50	257	23	40.5
Petsworth district	2 527	2.94	0.50	232	158	73.9	2.13	0.42	155	-	-
Ware district	2 940	2.74	0.41	251	255	91.2	1.86	0.39	208	16	16.8
Gloucester Courthouse CDP (part)	786	2.41	0.35	58	58	96.9	1.67	0.40	35	-	41.5
York district	2 581	2.54	0.41	148	336	88.2	2.88	0.57	126	17	3.8
Gloucester Point CDP (part)	1 195	2.58	0.42	78	115	85.8	2.59	0.53	74	9	9.0
Goochland County	6 158	2.58	0.36	492	624	93.3	2.08	0.39	256	58	-
District 1	1 282	2.58	0.40	81	139	82.4	2.04	0.36	69	34	-
District 2	1 414	2.70	0.41	125	143	90.9	2.40	0.48	72	-	-
District 3	996	2.49	0.36	71	105	94.7	1.66	0.32	32	10	-
District 4	1 157	2.56	0.34	54	141	98.8	2.09	0.40	41	8	-
District 5	1 309	2.53	0.31	161	96	100.0	2.04	0.34	42	6	-

Table 23. **Owner and Renter Household Characteristics: 2000**—Con.

[Data based on a sample (except Tables 65-68). For information on confidentiality protection, coverage, sampling error, and nonsampling error, see Appendix G.
For location of definitions, see "How to Use This Census Report"]

State County County Subdivision Place	Occupied housing units	Owner-occupied housing units: Average household size	Occupants per room	Year householder moved into unit: 1999 to March 2000	1969 or earlier	Percent 1 unit, detached or attached	Renter-occupied housing units: Average household size	Occupants per room	Year householder moved into unit: 1999 to March 2000	1969 or earlier	Percent 5 or more units in structure
Grayson County	7 259	2.41	0.42	462	1 234	77.4	1.89	0.40	419	129	8.3
Elk Creek district	1 842	2.44	0.40	116	346	80.5	1.70	0.39	150	16	16.7
Independence town	427	2.34	0.39	8	74	94.4	1.72	0.45	77	4	35.2
Old Town district	2 165	2.48	0.44	163	301	73.9	1.79	0.36	118	32	4.6
Providence district	1 612	2.30	0.42	119	276	81.5	2.27	0.50	85	45	7.6
Fries town	293	2.05	0.35	5	85	100.0	2.07	0.47	24	14	28.6
Wilson Creek district	1 640	2.40	0.42	64	311	75.1	1.90	0.37	66	36	-
Troutdale town	81	2.98	0.54	1	20	81.4	2.09	0.37	15	3	-
Greene County	5 574	2.71	0.43	448	357	89.2	2.71	0.52	421	32	8.6
Monroe district	776	2.32	0.38	46	70	79.3	2.92	0.53	70	6	7.2
Ruckersville district	3 517	2.79	0.44	305	141	88.7	2.86	0.57	248	2	3.5
Stanardsville district	1 281	2.67	0.44	97	146	96.2	2.23	0.43	103	24	19.4
Stanardsville town	173	2.33	0.37	6	25	98.3	2.04	0.47	47	-	47.8
Greensville County	3 375	2.48	0.43	176	636	74.4	2.66	0.51	193	59	3.1
Belfield district	725	2.38	0.38	47	98	85.6	2.66	0.54	50	11	12.5
Hicksford district	870	2.51	0.43	44	190	79.8	2.67	0.53	35	27	-
Nottoway district	968	2.40	0.41	67	169	73.5	2.82	0.53	51	21	-
Jarratt town (part)	201	1.99	0.31	15	54	95.5	2.50	0.50	17	3	-
Zion district	812	2.62	0.47	18	179	61.1	2.42	0.42	57	-	-
Halifax County	15 018	2.51	0.42	674	2 407	79.4	2.17	0.46	1 106	210	11.4
District 1	1 908	2.51	0.43	44	390	77.8	2.33	0.44	88	22	-
District 2	2 034	2.49	0.43	110	313	68.9	2.39	0.48	130	47	1.2
District 3	1 806	2.68	0.45	82	182	77.1	1.95	0.41	112	41	4.7
South Boston town (part)	235	2.70	0.48	-	9	93.7	2.00	0.44	8	32	16.1
District 4	1 703	2.41	0.42	82	215	70.3	2.34	0.48	161	9	8.5
Halifax town (part)	442	2.21	0.33	18	97	92.8	2.11	0.43	39	2	12.9
South Boston town (part)	342	2.31	0.51	9	-	47.8	2.65	0.59	72	-	21.6
District 5	1 886	2.59	0.42	95	297	82.9	1.83	0.43	116	2	31.6
Clarksville town (part)	-	-	(X)	-	-	(X)	-	(X)	-	-	(X)
Halifax town (part)	102	2.81	0.38	22	8	91.6	1.71	0.41	1	-	-
Scottsburg town	59	3.02	0.43	3	7	82.9	1.56	0.27	8	-	-
South Boston town (part)	550	2.26	0.34	31	82	90.9	1.39	0.42	45	-	70.9
District 6	1 748	2.49	0.43	49	261	78.5	2.07	0.41	163	49	2.1
South Boston town (part)	169	1.48	0.29	-	33	100.0	1.86	0.34	18	20	-
District 7	2 095	2.41	0.41	87	418	85.5	2.22	0.48	174	24	9.4
South Boston town (part)	316	2.18	0.38	9	67	95.5	2.01	0.59	34	7	29.7
Virgilina town	79	2.13	0.35	5	26	97.1	0.78	0.17	6	-	-
District 8	1 838	2.46	0.39	125	331	95.6	2.14	0.49	162	16	24.9
South Boston town (part)	1 838	2.46	0.39	125	331	95.6	2.14	0.49	162	16	24.9
Hanover County	31 121	2.76	0.38	2 593	2 918	96.9	2.41	0.49	1 907	80	38.1
Ashland district	3 753	2.61	0.40	217	391	84.0	2.34	0.52	539	8	50.4
Ashland town (part)	2 220	2.28	0.38	122	196	76.9	2.55	0.58	398	8	47.6
Beaverdam district	3 811	2.82	0.39	254	489	97.4	2.12	0.38	160	31	1.6
Ashland town (part)	59	1.59	0.27	-	7	100.0	1.22	0.22	-	-	-
Chickahominy district	5 680	2.98	0.38	712	319	99.6	2.42	0.45	238	8	37.1
Mechanicsville CDP (part)	2 249	2.74	0.37	157	214	99.4	2.30	0.38	92	-	-
Cold Harbor district	3 884	2.76	0.39	293	332	99.0	3.27	0.57	113	7	2.8
Mechanicsville CDP (part)	1 503	2.74	0.42	112	25	99.6	3.91	0.67	41	-	-
Henry district	5 286	2.79	0.38	617	366	99.1	2.44	0.50	199	8	29.8
Mechanicsville CDP (part)	3 304	2.76	0.40	505	128	99.2	2.47	0.53	175	-	40.1
Mechanicsville district	4 545	2.46	0.35	280	645	99.1	2.26	0.51	533	-	67.7
Mechanicsville CDP (part)	4 545	2.46	0.35	280	645	99.1	2.26	0.51	533	-	67.7
South Anna district	4 162	2.73	0.38	220	376	95.1	2.67	0.51	125	18	-
Henrico County	108 121	2.56	0.36	7 855	9 167	96.7	2.07	0.49	15 844	333	56.8
Brookland district	21 921	2.38	0.37	1 442	1 885	93.7	2.02	0.48	3 628	93	54.1
Dumbarton CDP	3 545	2.15	0.37	79	178	88.9	1.82	0.46	983	35	74.2
Glen Allen CDP (part)	2 713	2.60	0.37	277	79	88.6	1.95	0.35	72	7	30.3
Lakeside CDP (part)	4 398	2.17	0.34	300	743	97.6	2.19	0.47	542	18	43.5
Laurel CDP (part)	5 768	2.31	0.38	454	464	91.5	2.05	0.51	1 246	18	50.7
Fairfield district	19 501	2.51	0.38	1 181	1 843	98.1	2.16	0.51	3 005	45	51.4
Chamberlayne CDP	1 892	2.34	0.31	96	356	100.0	2.09	0.35	52	-	-
East Highland Park CDP	4 960	2.52	0.41	281	664	99.1	2.37	0.54	458	14	37.2
Glen Allen CDP (part)	2 448	2.54	0.39	449	166	98.8	2.07	0.45	447	7	73.2
Highland Springs CDP (part)	1 108	2.85	0.44	71	33	94.6	2.36	0.49	93	-	46.3
Lakeside CDP (part)	599	2.21	0.35	12	92	100.0	2.18	0.41	47	7	-
Laurel CDP (part)	218	2.56	0.33	38	23	100.0	-	(X)	-	-	(X)
Three Chopt district	28 865	2.65	0.35	2 715	2 029	97.3	1.85	0.45	5 158	76	72.3
Laurel CDP (part)	225	-	(X)	-	-	(X)	2.59	0.58	108	-	93.8
Short Pump CDP	56	2.04	0.25	-	20	100.0	-	(X)	-	-	(X)
Tuckahoe CDP (part)	4 928	2.28	0.32	257	1 019	99.8	1.80	0.39	374	8	46.1
Wyndham CDP	2 043	3.17	0.36	610	8	100.0	1.76	0.39	133	-	67.5
Tuckahoe district	19 624	2.64	0.33	1 307	1 258	96.6	2.03	0.48	2 403	41	54.8
Tuckahoe CDP (part)	13 184	2.63	0.32	514	1 243	98.1	2.05	0.49	2 012	41	54.5
Varina district	18 210	2.56	0.39	1 210	2 152	97.6	2.52	0.52	1 650	78	39.9
Highland Springs CDP (part)	4 731	2.42	0.39	271	489	98.8	2.81	0.59	620	8	38.6
Montrose CDP	2 906	2.58	0.43	122	244	97.6	2.21	0.50	439	19	53.7
Henry County	23 910	2.43	0.42	1 259	4 151	81.6	2.33	0.52	2 251	233	18.9
Blackberry district	3 838	2.44	0.45	155	739	79.8	2.79	0.61	361	20	4.6
Bassett CDP (part)	142	2.47	0.40	-	52	78.0	3.08	0.59	23	-	-
Collinsville district	4 308	2.46	0.40	291	654	89.5	1.92	0.47	716	12	43.3
Collinsville CDP (part)	3 047	2.53	0.40	195	424	86.6	1.78	0.44	528	12	47.5
Fieldale CDP (part)	35	0.97	0.15	-	11	100.0	3.33	0.56	-	-	-
Villa Heights CDP	332	2.22	0.39	13	77	100.0	2.85	0.69	62	-	6.4
Horsepasture district	3 836	2.42	0.43	123	742	80.2	2.29	0.49	334	73	2.7
Fieldale CDP (part)	383	2.18	0.42	21	115	98.4	2.48	0.58	17	-	25.8
Horse Pasture CDP (part)	783	2.41	0.43	33	166	82.6	2.37	0.50	80	4	-
Iriswood district	3 816	2.53	0.41	238	555	76.3	2.94	0.62	144	38	14.2
Chatmoss CDP	664	2.45	0.32	70	94	99.1	3.72	0.93	6	-	-
Laurel Park CDP	354	2.42	0.39	9	60	86.6	2.45	0.64	21	-	57.4
Sandy Level CDP	263	2.52	0.49	26	38	59.3	3.06	0.59	23	-	-
Reed Creek district	3 999	2.38	0.40	209	803	84.7	2.09	0.47	295	61	15.6

Table 23. **Owner and Renter Household Characteristics: 2000**—Con.

[Data based on a sample (except Tables 65-68). For information on confidentiality protection, coverage, sampling error, and nonsampling error, see Appendix G.
For location of definitions, see "How to Use This Census Report"]

State County County Subdivision Place	Occupied housing units	Owner-occupied housing units: Average household size	Owner-occupied housing units: Occupants per room	Owner-occupied housing units: Year householder moved into unit: 1999 to March 2000	Owner-occupied housing units: Year householder moved into unit: 1969 or earlier	Owner-occupied housing units: Percent 1 unit, detached or attached	Renter-occupied housing units: Average household size	Renter-occupied housing units: Occupants per room	Renter-occupied housing units: Year householder moved into unit: 1999 to March 2000	Renter-occupied housing units: Year householder moved into unit: 1969 or earlier	Renter-occupied housing units: Percent 5 or more units in structure
Henry County—Con.											
Reed Creek district—Con.											
Bassett CDP (part)	379	2.48	0.38	39	100	83.5	1.77	0.40	21	10	-
Collinsville CDP (part)	434	2.18	0.40	14	106	79.3	1.92	0.44	49	-	8.9
Oak Level CDP	417	2.52	0.43	18	88	83.4	1.88	0.44	30	14	23.1
Stanleytown CDP	674	2.24	0.36	17	159	91.4	2.18	0.52	84	-	43.3
Ridgeway district	4 113	2.33	0.40	243	658	80.1	2.47	0.54	401	29	9.8
Horse Pasture CDP (part)	158	2.31	0.44	15	47	92.7	3.50	0.58	4	4	-
Ridgeway town	321	2.34	0.39	27	46	71.8	2.81	0.56	17	-	4.2
Highland County	1 131	2.30	0.36	58	240	87.8	1.95	0.36	42	24	3.8
Blue Grass district	281	2.36	0.34	20	61	91.7	2.38	0.40	9	10	-
Monterey district	535	2.21	0.37	19	91	82.3	1.79	0.35	19	6	6.9
Monterey town	92	1.78	0.28	4	8	100.0	2.00	0.46	14	2	24.1
Stonewall district	315	2.38	0.37	19	88	93.0	1.93	0.35	14	8	-
Isle of Wight County	11 319	2.66	0.41	864	1 093	83.2	2.41	0.49	615	83	17.5
Carrsville district	2 090	2.44	0.39	108	219	75.3	2.78	0.56	116	29	-
Hardy district	2 197	2.67	0.42	135	260	83.2	2.50	0.48	88	22	-
Rushmere CDP	439	2.34	0.35	38	69	82.9	2.97	0.63	-	14	-
Newport district	2 498	2.77	0.40	299	178	89.2	2.60	0.49	42	8	-
Smithfield district	2 444	2.64	0.39	154	168	94.7	2.05	0.45	257	11	48.6
Smithfield town	2 444	2.64	0.39	154	168	94.7	2.05	0.45	257	11	48.6
Windsor district	2 090	2.72	0.44	168	268	71.8	2.44	0.47	112	13	6.1
Windsor town	404	2.26	0.40	40	63	55.8	2.62	0.49	24	6	-
James City County	19 003	2.61	0.37	2 007	750	91.4	1.98	0.44	1 806	28	42.4
Berkeley district	4 584	2.58	0.36	541	151	96.1	2.01	0.46	722	-	56.1
Jamestown district	3 803	2.71	0.37	350	163	94.0	1.79	0.39	407	-	46.8
Powhatan district	4 249	2.59	0.36	615	162	93.4	1.94	0.46	247	11	50.3
Roberts district	3 144	2.43	0.34	272	89	83.2	2.09	0.44	229	-	16.1
Stonehouse district	3 223	2.74	0.42	229	185	88.5	2.21	0.48	201	17	10.0
King and Queen County	2 673	2.48	0.40	134	460	78.4	2.50	0.44	144	28	-
Buena Vista district	529	2.52	0.41	15	146	86.6	1.95	0.38	29	13	-
Newtown district	533	2.54	0.44	11	93	65.2	3.65	0.62	28	10	-
St. Stephens Church district	584	2.28	0.34	40	73	85.0	2.51	0.47	23	-	-
Shanghai district	549	2.58	0.42	34	72	79.4	1.63	0.26	36	-	-
Stevensville district	478	2.47	0.40	34	76	76.0	3.64	0.65	28	5	-
King George County	6 091	2.77	0.42	369	440	87.1	2.53	0.50	635	33	16.8
Dahlgren district	1 409	2.66	0.41	74	100	95.3	2.60	0.53	285	14	33.0
Dahlgren CDP	445	2.42	0.38	20	69	93.0	1.94	0.44	94	-	42.9
James Madison district	1 633	2.85	0.43	123	106	89.4	2.48	0.47	166	7	1.6
James Monroe district	1 614	2.84	0.42	108	140	91.3	2.18	0.43	80	7	3.9
Fairview Beach CDP	118	2.36	0.46	-	-	79.3	1.39	0.39	-	-	-
Shiloh district	1 435	2.66	0.43	64	94	74.5	2.78	0.55	104	5	11.3
King William County	4 846	2.72	0.42	275	492	94.8	2.51	0.48	238	82	10.4
Acquinton district	2 108	2.77	0.44	110	133	96.4	2.54	0.47	106	14	10.3
Mangohick district	995	2.81	0.45	69	88	92.1	2.72	0.56	12	39	-
West Point district	1 743	2.61	0.38	96	271	94.5	2.43	0.46	120	29	12.8
West Point town	1 067	2.63	0.38	69	184	99.5	2.62	0.50	91	12	19.1
Lancaster County	5 004	2.27	0.35	344	705	91.2	2.03	0.39	255	56	8.0
Bayside district	1 089	2.21	0.33	93	137	96.7	2.07	0.38	57	4	9.2
Kilmarnock town (part)	380	2.14	0.33	17	63	99.2	1.84	0.37	45	4	14.5
Christ Church district	860	2.43	0.38	43	107	85.7	2.07	0.47	74	-	25.9
Kilmarnock town (part)	138	2.07	0.33	6	8	97.1	1.51	0.41	23	-	61.8
White Stone town (part)	22	2.65	0.36	-	2	100.0	6.40	1.23	2	-	-
Mantua district	949	2.39	0.40	43	159	80.8	2.11	0.42	37	-	-
White Chapel district	1 058	2.22	0.35	62	158	93.9	1.82	0.33	44	29	-
White Stone district	1 048	2.14	0.31	103	144	96.3	2.06	0.35	43	23	-
Irvington town	243	2.24	0.32	21	35	100.0	1.97	0.34	13	5	-
White Stone town (part)	131	1.98	0.31	3	33	94.2	1.64	0.32	2	3	-
Lee County	9 706	2.42	0.41	582	1 244	76.8	2.38	0.48	848	179	8.8
Jonesville district	2 240	2.38	0.40	80	264	83.2	2.40	0.52	191	51	14.2
Jonesville town	493	1.94	0.32	22	48	91.2	1.95	0.49	64	5	40.5
Rocky Station district	3 166	2.43	0.41	159	390	76.0	2.22	0.45	320	46	13.9
Dryden CDP (part)	34	2.21	0.35	-	7	47.1	-	(X)	-	-	(X)
Pennington Gap town	817	2.20	0.35	36	128	87.5	2.18	0.46	108	12	27.6
St. Charles town	64	2.33	0.43	4	5	100.0	2.60	0.45	8	-	-
Rose Hill district	1 842	2.29	0.40	134	239	78.2	2.62	0.51	132	23	-
Ewing CDP	195	2.25	0.38	8	60	96.8	3.73	0.65	5	-	-
Rose Hill CDP	307	2.23	0.40	35	41	83.0	2.56	0.59	12	-	-
White Shoals district	802	2.37	0.39	65	158	76.9	2.61	0.51	71	35	3.3
Yokum Station district	1 656	2.58	0.43	144	193	69.0	2.31	0.44	134	24	-
Dryden CDP (part)	432	2.53	0.42	36	47	70.1	2.31	0.46	52	10	-
Keokee CDP	133	2.77	0.44	14	32	86.0	1.25	0.23	-	-	-
Loudoun County	59 900	2.95	0.38	9 379	1 516	95.2	2.31	0.47	5 862	95	47.4
Blue Ridge district	5 372	2.97	0.38	713	378	99.6	2.41	0.42	280	20	12.6
Hamilton town	219	2.66	0.37	12	14	97.8	2.54	0.47	19	3	17.9
Hillsboro town	38	2.00	0.28	4	2	100.0	2.44	0.63	6	-	-
Purcellville town	1 254	3.01	0.41	238	91	100.0	2.23	0.43	119	4	32.3
Round Hill town	175	2.97	0.43	9	26	100.0	2.40	0.51	17	-	43.3
Broad Run district	11 979	2.89	0.38	2 042	108	91.6	2.39	0.51	1 747	-	65.8
Catoctin district	6 579	2.97	0.37	1 118	279	97.1	2.32	0.47	436	13	43.3
Leesburg town (part)	2 416	3.17	0.39	410	-	95.6	2.07	0.50	250	-	83.3
Lovettsville town	333	2.59	0.39	19	24	100.0	2.70	0.49	28	3	7.2
Dulles district	10 043	2.99	0.39	2 246	151	95.1	2.52	0.46	474	8	28.1
Leesburg district	5 907	2.97	0.41	427	165	93.0	2.01	0.47	1 064	18	62.4
Leesburg town (part)	5 907	2.97	0.41	427	165	93.0	2.01	0.47	1 064	18	62.4
Mercer district	7 655	2.70	0.35	1 371	333	93.8	2.23	0.46	907	36	40.7
Leesburg town (part)	2 002	2.75	0.38	300	20	82.8	2.20	0.50	313	-	70.8

Table 23. **Owner and Renter Household Characteristics: 2000**—Con.

[Data based on a sample (except Tables 65-68). For information on confidentiality protection, coverage, sampling error, and nonsampling error, see Appendix G. For location of definitions, see "How to Use This Census Report"]

State County County Subdivision Place	Occupied housing units	Owner-occupied housing units: Average household size	Occupants per room	Year householder moved into unit: 1999 to March 2000	1969 or earlier	Percent 1 unit, detached or attached	Renter-occupied housing units: Average household size	Occupants per room	Year householder moved into unit: 1999 to March 2000	1969 or earlier	Percent 5 or more units in structure
Loudoun County—Con.											
Mercer district—Con.											
Middleburg town	329	1.69	0.25	18	39	100.0	2.22	0.45	47	4	11.9
Sterling district	4 805	3.08	0.44	365	83	94.0	2.34	0.51	477	-	40.9
Sugarland Run district	7 560	3.08	0.39	1 097	19	98.9	2.47	0.46	477	-	38.6
Louisa County	9 945	2.58	0.41	763	1 078	86.5	2.48	0.50	610	85	13.6
Cuckoo district	1 338	2.70	0.45	110	170	84.1	2.87	0.55	40	13	4.3
Green Spring district	1 640	2.66	0.43	198	114	83.1	1.87	0.37	151	21	-
Gordonsville town (part)	4	2.75	0.46	-	-	25.0	-	(X)	-	-	(X)
Jackson district	1 430	2.45	0.39	107	93	87.7	3.27	0.62	75	10	2.2
Louisa district	1 441	2.39	0.38	39	136	90.4	2.30	0.51	186	6	40.5
Louisa town	599	2.43	0.35	17	55	95.4	2.04	0.50	146	2	57.1
Mineral district	1 343	2.43	0.38	123	188	83.7	2.55	0.45	57	13	-
Mineral town	170	2.59	0.36	12	28	98.2	2.54	0.42	12	5	-
Mountain Road district	1 419	2.57	0.41	86	146	88.4	2.50	0.52	58	17	10.4
Patrick Henry district	1 334	2.78	0.44	100	231	88.8	2.51	0.54	43	5	1.7
Lunenburg County	4 998	2.42	0.41	334	885	79.8	2.28	0.45	293	88	9.4
Beaver Creek district	766	2.49	0.43	41	114	81.0	3.35	0.59	8	6	-
Browns Store district	713	2.27	0.34	64	138	87.8	2.37	0.45	51	12	12.3
Kenbridge town (part)	326	2.03	0.30	17	71	93.2	2.50	0.51	26	2	27.8
Hounds Creek district	650	2.44	0.42	17	136	72.6	2.56	0.49	26	22	-
Kenbridge town (part)	208	2.28	0.43	6	59	79.6	2.73	0.55	15	5	-
Loves Mill district	657	2.61	0.45	69	60	76.7	2.16	0.50	36	11	23.1
Victoria town (part)	82	2.67	0.49	-	14	81.7	1.95	0.42	6	6	-
Meherrin River district	671	2.49	0.44	71	136	75.4	1.89	0.44	23	9	-
Plymouth district	791	2.32	0.37	41	169	93.3	1.65	0.34	75	14	20.3
Victoria town (part)	741	2.35	0.37	30	155	94.9	1.70	0.35	75	14	21.1
Rehoboth district	750	2.32	0.40	31	132	71.7	2.35	0.46	74	14	-
Madison County	4 739	2.57	0.40	279	549	93.7	2.69	0.51	252	40	5.6
Locust Dale district	1 748	2.74	0.42	101	190	93.5	2.68	0.54	120	15	4.8
Rapidan district	1 439	2.29	0.36	84	194	94.8	2.46	0.47	94	18	11.8
Madison town	108	1.38	0.21	3	17	92.3	2.21	0.54	25	2	41.9
Robertson district	1 552	2.64	0.41	94	165	93.0	2.96	0.50	38	7	-
Mathews County	3 932	2.37	0.36	244	750	91.0	2.05	0.42	226	12	8.0
Chesapeake district	967	2.59	0.39	65	268	91.0	1.22	0.25	20	12	-
Piankatank district	1 596	2.26	0.35	109	279	91.3	2.35	0.44	73	-	5.0
Westville district	1 369	2.34	0.36	70	203	90.7	2.07	0.46	133	-	13.5
Mecklenburg County	12 951	2.40	0.40	868	1 605	75.7	2.33	0.47	909	257	11.0
District 1	1 422	2.37	0.41	122	120	70.4	2.11	0.45	109	-	19.6
Clarksville town (part)	111	2.38	0.40	8	16	100.0	1.44	0.42	13	-	73.0
District 2	1 196	2.44	0.41	48	191	74.5	2.24	0.40	45	30	-
Boydton town	138	2.41	0.34	-	37	98.9	2.25	0.44	14	5	-
Chase City town (part)	258	2.46	0.45	26	36	73.3	2.40	0.45	15	-	-
District 3	1 921	2.35	0.40	186	108	59.0	2.24	0.45	87	72	2.7
Brodnax town (part)	21	2.25	0.36	-	2	66.7	1.00	0.21	-	6	-
La Crosse town (part)	238	2.74	0.47	9	25	85.3	1.80	0.40	48	4	10.8
South Hill town (part)	-	-	(X)	-	-	(X)	-	(X)	-	-	(X)
District 4	1 405	2.48	0.40	123	145	75.6	2.49	0.52	152	29	7.6
La Crosse town (part)	2	-	(X)	-	-	(X)	1.00	0.17	-	2	-
South Hill town (part)	458	2.34	0.36	-	68	95.7	2.41	0.51	102	9	8.9
District 5	1 411	2.33	0.35	77	97	92.2	2.39	0.52	156	27	29.0
South Hill town (part)	1 341	2.28	0.35	77	89	94.0	2.43	0.52	156	27	28.2
District 6	1 235	2.56	0.42	64	151	70.3	2.33	0.45	61	7	-
District 7	1 405	2.23	0.36	61	316	90.9	2.43	0.51	138	34	20.0
Chase City town (part)	833	1.96	0.32	17	198	93.0	2.57	0.55	115	25	23.6
District 8	1 449	2.45	0.44	88	206	72.8	2.85	0.55	74	38	2.5
Chase City town (part)	-	-	(X)	-	-	(X)	-	(X)	-	-	(X)
District 9	1 507	2.38	0.38	99	271	85.2	1.82	0.35	87	20	5.5
Clarksville town (part)	533	2.25	0.34	34	109	92.5	1.51	0.30	49	11	13.6
Middlesex County	4 253	2.15	0.35	249	504	83.4	2.86	0.54	215	32	3.3
Jamaica district	724	2.22	0.37	32	126	85.2	2.83	0.56	25	-	6.7
Pine Top district	1 941	2.11	0.35	154	189	81.1	2.93	0.56	100	13	3.2
Saluda district	1 588	2.17	0.34	63	189	85.3	2.79	0.51	90	19	2.4
Urbanna town	265	1.99	0.31	12	29	94.4	2.39	0.46	18	1	3.0
Montgomery County	30 997	2.51	0.39	1 578	2 275	81.8	2.27	0.51	7 570	113	53.2
District A-91	4 735	2.37	0.33	210	325	92.8	2.18	0.52	1 311	16	55.6
Blacksburg town (part)	3 798	2.15	0.30	126	266	94.7	2.16	0.52	1 302	16	58.1
District B-91	5 090	2.53	0.39	350	435	84.6	2.14	0.45	685	18	22.4
Blacksburg town (part)	43	0.67	0.17	-	-	-	1.88	0.33	26	8	-
Christiansburg town (part)	3 646	2.51	0.39	246	290	89.6	2.22	0.47	516	-	27.7
District C-91	4 190	2.51	0.42	311	419	69.9	2.43	0.49	309	6	6.5
Christiansburg town (part)	1 623	2.45	0.38	126	135	82.3	2.20	0.43	180	-	11.1
Elliston-Lafayette CDP	518	2.56	0.45	61	85	59.1	2.84	0.59	5	-	-
Shawsville CDP	440	2.21	0.40	43	34	45.0	2.25	0.47	28	-	5.9
District D-91	5 080	2.56	0.41	310	666	83.3	2.17	0.44	430	39	13.8
Christiansburg town (part)	1 762	2.22	0.35	73	253	96.7	2.35	0.48	249	9	25.5
District E-91	2 699	2.58	0.43	145	233	71.5	1.78	0.44	481	8	41.2
Blacksburg town (part)	356	2.58	0.46	59	8	43.6	2.14	0.46	121	8	40.8
Christiansburg town (part)	64	0.90	0.18	10	-	25.0	1.00	0.28	15	-	-
Merrimac CDP (part)	884	2.40	0.43	48	17	49.7	1.56	0.51	204	-	73.9
District F-91	4 070	2.57	0.35	113	91	95.1	2.16	0.51	1 861	10	85.6
Blacksburg town (part)	3 929	2.60	0.35	107	63	96.7	2.17	0.51	1 861	10	85.8
Merrimac CDP (part)	-	-	(X)	-	-	(X)	-	(X)	-	-	(X)
District G-91	5 133	2.44	0.34	139	106	80.2	2.59	0.59	2 493	16	66.8
Blacksburg town (part)	5 017	2.47	0.35	139	97	78.8	2.60	0.59	2 493	16	67.2

Table 23. **Owner and Renter Household Characteristics: 2000**—Con.

[Data based on a sample (except Tables 65-68). For information on confidentiality protection, coverage, sampling error, and nonsampling error, see Appendix G.
For location of definitions, see "How to Use This Census Report"]

State County County Subdivision Place	Occupied housing units	Owner-occupied housing units: Average household size	Occupants per room	Year householder moved into unit: 1999 to March 2000	1969 or earlier	Percent 1 unit, detached or attached	Renter-occupied housing units: Average household size	Occupants per room	Year householder moved into unit: 1999 to March 2000	1969 or earlier	Percent 5 or more units in structure
Nelson County	5 887	2.38	0.38	337	729	85.7	2.59	0.50	318	81	6.5
Lovingston district	1 991	2.36	0.39	92	232	84.9	2.78	0.55	111	41	13.9
Massies Mill district	941	2.56	0.40	73	151	81.1	2.12	0.37	44	16	-
Rockfish district	1 968	2.27	0.36	118	203	86.1	2.42	0.51	117	10	5.5
Schuyler district	987	2.45	0.39	54	143	91.5	2.87	0.53	46	14	-
New Kent County	4 925	2.63	0.40	385	537	95.1	2.82	0.55	217	12	1.1
District 1	1 008	2.71	0.39	88	52	90.9	2.99	0.54	21	-	-
District 2	967	2.70	0.40	105	14	100.0	2.50	0.47	30	5	-
District 3	986	2.69	0.42	64	170	96.6	2.78	0.58	28	-	-
District 4	994	2.59	0.41	72	111	92.3	2.24	0.44	99	-	4.1
District 5	970	2.47	0.37	56	190	95.9	3.51	0.67	39	7	-
Northampton County	5 321	2.36	0.37	278	854	86.2	2.47	0.50	395	87	7.0
District 1	952	2.52	0.41	65	216	82.3	2.49	0.49	27	14	5.7
Cheriton town (part)	17	-	(X)	-	-	(X)	1.59	0.46	11	-	-
District 2	766	2.23	0.33	33	107	89.8	2.25	0.49	68	15	20.2
Cape Charles town	534	1.93	0.27	21	69	93.3	2.28	0.51	64	10	24.9
Cheriton town (part)	200	2.63	0.41	12	38	93.4	1.82	0.34	4	5	-
District 3	875	2.38	0.39	23	136	78.8	2.99	0.56	71	18	-
District 4	947	2.28	0.33	54	108	88.1	2.66	0.50	47	5	7.6
Cheriton town (part)	-	-	(X)	-	-	(X)	-	(X)	-	-	(X)
Eastville town	66	2.30	0.32	-	14	100.0	1.83	0.25	7	-	-
District 5	984	2.29	0.38	63	119	92.4	2.37	0.52	97	22	3.8
Belle Haven town (part)	32	1.67	0.24	2	8	100.0	2.09	0.29	-	3	-
Exmore town	473	2.40	0.39	31	80	93.1	2.50	0.55	57	19	1.2
District 6	797	2.40	0.38	40	168	87.5	2.21	0.44	85	13	-
Nassawadox town	202	2.25	0.38	9	46	90.8	2.32	0.54	15	2	-
Northumberland County	5 470	2.18	0.34	526	922	89.0	2.68	0.50	270	57	2.2
District 1	1 111	2.10	0.34	107	236	90.7	2.51	0.42	42	-	-
District 2	1 024	2.23	0.36	73	221	84.7	3.15	0.59	43	42	-
District 3	939	2.67	0.42	74	159	80.5	2.62	0.58	55	6	6.2
Kilmarnock town (part)	-	-	(X)	-	-	(X)	-	(X)	-	-	(X)
District 4	1 207	2.02	0.30	136	138	93.5	2.55	0.42	98	9	-
Kilmarnock town (part)	28	1.73	0.24	-	7	100.0	1.50	0.30	2	-	-
District 5	1 189	1.98	0.30	136	168	92.6	2.49	0.48	32	-	5.2
Nottoway County	5 664	2.49	0.40	316	986	84.5	2.47	0.50	456	82	9.5
District 1	1 046	2.52	0.41	84	141	75.8	2.13	0.42	61	22	-
Burkeville town	206	2.46	0.38	6	35	82.1	1.80	0.35	26	5	-
District 2	1 325	2.40	0.36	86	214	96.6	2.53	0.51	154	9	15.4
Crewe town	978	2.28	0.34	55	159	98.1	2.53	0.51	154	9	18.3
District 3	905	2.50	0.44	62	190	79.4	3.31	0.72	22	20	-
District 4	1 210	2.77	0.47	27	180	73.9	2.70	0.52	100	15	4.4
Blackstone town (part)	456	2.49	0.43	18	48	77.9	3.13	0.59	63	-	5.6
District 5	1 178	2.25	0.33	57	261	94.6	1.98	0.43	119	16	19.4
Blackstone town (part)	969	2.32	0.34	57	198	97.2	1.93	0.43	111	8	21.7
Orange County	10 150	2.49	0.38	833	892	90.3	2.55	0.50	746	60	16.6
District 1	1 636	2.62	0.40	134	246	85.6	2.28	0.42	91	11	-
Orange town (part)	6	0.83	0.14	-	6	100.0	-	(X)	-	-	(X)
District 2	1 888	2.56	0.42	94	212	83.8	2.41	0.49	161	21	18.5
Gordonsville town (part)	624	2.54	0.39	25	70	94.3	1.98	0.43	79	5	32.7
Orange town (part)	5	1.80	0.26	5	-	100.0	-	(X)	-	-	(X)
District 3	1 906	2.36	0.35	85	248	95.9	2.30	0.49	263	19	35.2
Orange town (part)	1 561	2.29	0.34	65	200	96.3	2.23	0.48	253	19	38.5
District 4	1 994	2.70	0.43	183	142	86.8	3.46	0.64	69	-	2.6
District 5	2 726	2.28	0.34	337	44	96.8	2.86	0.49	162	9	-
Page County	9 305	2.45	0.39	467	1 446	89.7	2.50	0.50	839	74	13.7
East Luray District 201	1 924	2.36	0.36	109	255	95.2	2.45	0.48	166	13	22.7
Luray town (part)	1 169	2.22	0.34	65	144	99.2	2.30	0.46	128	6	31.7
Marksville District 301	1 904	2.49	0.40	71	262	89.2	2.64	0.55	173	11	8.8
Luray town (part)	12	3.17	0.50	-	5	100.0	-	(X)	-	-	(X)
Stanley town (part)	401	2.39	0.39	20	47	89.8	2.33	0.51	64	2	18.9
Newport District 401	1 625	2.58	0.41	66	281	86.9	2.53	0.50	147	20	6.8
Stanley town (part)	146	2.19	0.36	3	38	96.9	2.58	0.52	19	4	32.0
Shenandoah District 501	1 961	2.40	0.39	85	347	85.9	2.50	0.49	172	17	14.0
Shenandoah town	773	2.40	0.38	27	167	97.2	2.54	0.51	89	4	16.9
West Luray District 101	1 891	2.43	0.37	136	301	92.0	2.36	0.48	181	13	12.2
Luray town (part)	877	2.44	0.35	43	160	97.6	2.17	0.48	123	6	14.0
Patrick County	8 141	2.32	0.41	532	1 505	76.6	2.50	0.55	553	125	10.8
Blue Ridge district	1 558	2.16	0.35	106	367	86.5	2.30	0.50	159	19	32.1
Stuart town (part)	444	1.93	0.30	10	67	88.8	2.14	0.51	82	2	55.9
Dan River district	1 695	2.28	0.42	136	254	70.0	2.82	0.62	100	20	7.4
Mayo River district	1 715	2.47	0.46	85	305	74.9	2.27	0.51	95	26	3.3
Patrick Springs CDP (part)	148	2.31	0.41	22	32	80.6	2.29	0.44	6	10	-
Peters Creek district	1 516	2.42	0.42	98	303	76.4	2.45	0.55	100	25	-
Patrick Springs CDP (part)	666	2.44	0.43	69	131	75.8	2.15	0.48	62	16	-
Smith River district	1 657	2.25	0.40	107	276	76.8	2.65	0.56	99	35	5.3
Patrick Springs CDP (part)	17	3.18	0.70	-	8	52.9	-	(X)	-	-	(X)
Stuart town (part)	6	2.50	0.50	-	4	100.0	-	(X)	-	-	(X)
Pittsylvania County	24 684	2.51	0.43	1 609	3 438	77.4	2.39	0.50	1 552	361	8.6
Banister district	2 963	2.71	0.47	204	381	70.4	2.26	0.46	123	44	16.5
Chatham town (part)	36	2.67	0.50	-	9	100.0	2.50	0.60	2	-	-
Gretna town (part)	100	2.75	0.49	2	8	80.6	2.81	0.63	13	2	60.9
Callands-Gretna district	3 534	2.33	0.40	233	567	74.4	2.25	0.48	200	79	11.1
Gretna town (part)	480	1.91	0.32	9	115	96.5	1.87	0.47	52	14	32.0
Chatham-Blairs district	3 792	2.57	0.41	236	445	87.2	2.38	0.49	190	23	7.3
Chatham town (part)	519	2.22	0.31	23	100	98.3	2.12	0.41	54	3	25.8
Dan River district	3 777	2.58	0.46	258	520	77.1	2.45	0.51	335	41	15.3
Staunton River district	3 386	2.45	0.43	202	593	73.6	2.37	0.49	205	38	1.0

Table 23. **Owner and Renter Household Characteristics: 2000**—Con.

[Data based on a sample (except Tables 65-68). For information on confidentiality protection, coverage, sampling error, and nonsampling error, see Appendix G.
For location of definitions, see "How to Use This Census Report"]

State County County Subdivision Place	Occupied housing units	Owner-occupied housing units: Average household size	Occupants per room	Year householder moved into unit: 1999 to March 2000	1969 or earlier	Percent 1 unit, detached or attached	Renter-occupied housing units: Average household size	Occupants per room	Year householder moved into unit: 1999 to March 2000	1969 or earlier	Percent 5 or more units in structure
Pittsylvania County—Con.											
Staunton River district—Con.											
Hurt town	536	2.41	0.38	30	117	94.7	2.08	0.46	59	2	5.9
Tunstall district	3 620	2.54	0.44	255	494	74.5	2.52	0.54	174	91	3.7
Westover district	3 612	2.41	0.40	221	438	82.5	2.47	0.53	325	45	3.4
Powhatan County	7 258	2.75	0.40	727	362	96.9	2.75	0.51	272	49	4.0
District 1	1 617	2.78	0.38	151	51	99.0	1.61	0.29	53	22	-
District 2	1 823	2.82	0.42	200	72	98.5	2.16	0.41	52	12	-
District 3	1 319	2.70	0.41	118	59	95.2	3.06	0.59	45	-	-
District 4	1 669	2.73	0.41	186	117	96.2	3.40	0.64	101	15	11.6
District 5	830	2.67	0.41	72	63	92.8	3.02	0.53	21	-	-
Prince Edward County	6 561	2.57	0.41	387	713	78.7	2.14	0.47	850	109	14.0
District 101	984	2.68	0.38	36	53	98.1	1.69	0.42	257	17	34.4
Farmville town (part)	632	2.37	0.36	7	29	96.4	1.80	0.46	183	7	36.1
District 201	808	2.62	0.43	86	70	79.5	2.52	0.48	61	21	-
Farmville town (part)	26	1.13	0.28	-	-	-	2.78	0.56	18	-	-
District 301	1 068	2.63	0.47	81	78	65.6	2.35	0.49	99	12	-
District 401	590	2.44	0.38	12	80	76.6	2.15	0.46	50	17	-
Hampden Sydney CDP (part)	132	2.68	0.35	-	10	77.2	2.84	0.78	11	-	-
District 501	1 015	2.61	0.43	55	139	85.3	2.20	0.42	65	30	-
Farmville town (part)	33	1.96	0.45	-	-	-	3.11	0.78	-	-	-
Hampden Sydney CDP (part)	10	-	(X)	-	-	(X)	0.90	0.13	10	-	-
Pamplin City town (part)	6	1.33	0.22	-	3	100.0	2.00	0.50	3	-	-
District 601	984	2.58	0.43	64	168	66.9	2.77	0.58	102	-	-
District 701	584	2.24	0.29	47	83	97.5	2.07	0.47	119	-	10.0
Farmville town (part)	584	2.24	0.29	47	83	97.5	2.07	0.47	119	-	10.0
District 801	528	2.58	0.45	6	42	71.6	2.01	0.49	97	12	30.4
Farmville town (part)	528	2.58	0.45	6	42	71.6	2.01	0.49	97	12	30.4
Prince George County	10 159	2.71	0.41	658	612	89.0	2.89	0.59	1 402	40	16.1
Blackwater district	1 372	2.62	0.42	86	193	78.6	2.73	0.51	35	7	-
Bland district	4 403	2.81	0.42	281	183	87.0	2.80	0.60	949	10	18.5
Fort Lee CDP (part)	872	4.94	0.90	-	-	100.0	3.17	0.69	609	-	16.4
Brandon district	384	2.61	0.39	25	23	97.5	2.10	0.40	14	-	-
Rives district	2 747	2.67	0.40	168	61	95.5	3.03	0.62	344	11	19.9
Fort Lee CDP (part)	528	3.13	0.52	-	-	62.5	3.34	0.69	250	-	29.7
Templeton district	1 253	2.65	0.41	98	152	91.5	3.53	0.60	60	12	-
Prince William County	94 570	3.06	0.40	9 814	2 628	95.6	2.66	0.55	12 513	130	48.1
Brentsville district	14 137	3.17	0.40	2 213	529	97.2	2.46	0.51	710	58	37.7
Bull Run CDP (part)	212	2.89	0.46	24	-	77.7	2.28	0.48	39	-	54.3
Linton Hall CDP	2 757	3.18	0.39	889	15	100.0	1.31	0.22	25	-	-
Nokesville CDP	454	2.61	0.32	24	56	100.0	2.51	0.47	31	-	-
Yorkshire CDP	2 255	3.22	0.50	192	151	91.6	2.49	0.57	347	20	59.3
Coles district	13 629	3.20	0.40	1 492	48	97.4	2.60	0.48	1 202	-	40.7
Dale City CDP (part)	6 767	3.42	0.44	824	6	99.3	3.34	0.55	408	-	18.6
Lake Ridge CDP (part)	4 183	2.82	0.37	422	-	92.4	2.16	0.43	729	-	56.3
Dumfries district	13 693	3.04	0.39	1 485	285	96.2	2.85	0.58	2 615	20	33.7
Dumfries town	1 588	2.97	0.45	118	82	87.0	3.07	0.59	318	-	11.5
Montclair CDP	5 113	3.12	0.38	530	-	99.2	3.02	0.42	344	-	0.9
Quantico town	297	1.82	0.32	-	21	91.2	1.77	0.63	101	-	45.0
Quantico Station CDP (part)	1 388	2.76	0.61	25	-	16.9	3.63	0.68	705	-	22.4
Triangle CDP	2 192	2.74	0.37	118	106	93.8	2.40	0.61	779	13	56.2
Gainesville district	15 955	2.88	0.40	1 691	474	92.7	2.45	0.57	2 542	20	60.5
Bull Run CDP (part)	4 545	2.64	0.46	277	-	70.5	2.23	0.56	1 613	-	77.7
Gainesville CDP	1 726	2.51	0.34	631	73	88.4	2.11	0.38	65	-	5.6
Haymarket town	330	2.79	0.38	46	11	100.0	2.76	0.54	34	4	12.0
Loch Lomond CDP	1 042	3.30	0.45	78	135	100.0	3.59	0.58	39	-	-
Sudley CDP	2 665	2.99	0.41	240	89	97.0	2.99	0.49	203	-	10.9
West Gate CDP	2 470	3.12	0.46	130	91	99.2	2.78	0.69	411	12	57.2
Neabsco district	11 261	3.12	0.43	944	417	97.2	2.78	0.54	1 339	26	41.6
Dale City CDP (part)	10 846	3.13	0.43	918	359	98.2	2.79	0.54	1 287	26	41.2
Occoquan district	12 851	2.94	0.39	1 156	80	93.8	2.33	0.44	1 473	-	40.3
Lake Ridge CDP (part)	6 824	2.98	0.39	663	24	96.7	2.51	0.43	530	-	29.7
Occoquan town (part)	368	2.24	0.34	14	21	76.6	1.25	0.35	51	-	74.9
Woodbridge district	13 044	3.00	0.42	833	795	94.3	2.93	0.64	2 632	6	64.4
Woodbridge CDP	10 676	2.95	0.42	684	786	93.5	2.98	0.67	2 085	6	67.0
Pulaski County	14 643	2.41	0.39	692	1 902	87.3	2.08	0.45	1 523	61	30.2
Cloyd district	2 851	2.46	0.40	127	371	85.6	2.01	0.44	383	-	31.8
Fairlawn CDP	1 010	2.37	0.38	44	168	92.3	1.94	0.43	159	-	31.6
Draper district	2 938	2.50	0.42	143	416	86.4	2.34	0.48	228	-	18.1
Dublin town (part)	325	2.54	0.45	7	23	91.9	2.03	0.46	78	-	44.2
Pulaski town (part)	804	2.13	0.38	9	172	89.6	2.50	0.49	63	-	11.0
Ingles district	3 163	2.31	0.38	160	305	84.7	1.96	0.42	219	41	32.3
Dublin town (part)	588	2.39	0.39	28	91	98.4	1.66	0.38	111	-	59.2
Massie district	2 997	2.26	0.36	171	381	93.2	2.17	0.49	400	9	37.5
Dublin town (part)	-	-	(X)	-	-	(X)	-	(X)	-	-	(X)
Pulaski town (part)	2 003	2.20	0.37	125	278	94.5	2.10	0.48	382	9	43.4
Robinson district	2 694	2.53	0.40	91	429	87.5	1.86	0.39	293	11	29.2
Pulaski town (part)	1 361	2.48	0.37	27	203	92.0	1.54	0.35	183	11	48.6
Rappahannock County	2 788	2.44	0.37	214	266	96.6	2.69	0.49	161	30	-
Hampton district	530	2.53	0.37	44	40	98.4	2.35	0.45	53	5	-
Washington town	83	2.46	0.34	11	4	93.0	1.50	0.26	5	3	-
Jackson district	581	2.56	0.37	31	45	95.6	3.48	0.58	38	5	-
Piedmont district	528	2.42	0.36	13	59	97.3	2.23	0.41	37	20	-
Stonewall-Hawthorne district	586	2.31	0.36	89	50	94.6	2.86	0.50	23	-	-
Wakefield district	563	2.39	0.38	37	72	97.8	3.09	0.60	10	-	-
Richmond County	2 937	2.42	0.40	134	531	87.8	2.35	0.48	192	67	12.3
District 1	463	2.58	0.44	16	99	88.5	2.51	0.44	10	20	-
District 2	580	2.58	0.43	28	93	79.4	2.65	0.51	23	13	-
Warsaw town (part)	6	2.50	0.50	-	-	100.0	1.50	0.33	2	-	-
District 3	658	2.20	0.33	39	111	93.0	2.19	0.45	64	14	14.9

Table 23. **Owner and Renter Household Characteristics: 2000**—Con.

[Data based on a sample (except Tables 65-68). For information on confidentiality protection, coverage, sampling error, and nonsampling error, see Appendix G.
For location of definitions, see "How to Use This Census Report"]

State County County Subdivision Place	Occupied housing units	Owner-occupied housing units: Average household size	Occupants per room	Year householder moved into unit: 1999 to March 2000	1969 or earlier	Percent 1 unit, detached or attached	Renter-occupied housing units: Average household size	Occupants per room	Year householder moved into unit: 1999 to March 2000	1969 or earlier	Percent 5 or more units in structure
Richmond County—Con.											
District 3—Con.											
Warsaw town (part)	255	2.28	0.33	10	42	98.6	1.91	0.44	59	-	21.6
District 4	612	2.24	0.41	18	159	91.2	2.77	0.58	40	-	-
District 5	624	2.54	0.41	33	69	86.6	1.79	0.42	55	20	39.2
Warsaw town (part)	178	2.57	0.37	14	18	98.0	1.32	0.37	20	3	74.4
Roanoke County	34 686	2.57	0.36	2 346	3 721	95.9	1.85	0.41	3 342	130	55.2
Catawba district	6 202	2.68	0.40	460	772	96.9	1.75	0.38	224	56	25.3
Hollins CDP (part)	-	-	(X)	-	-	(X)	-	(X)	-	-	(X)
Cave Spring district	7 683	2.48	0.35	627	594	91.2	1.71	0.40	1 297	8	71.6
Cave Spring CDP (part)	6 036	2.39	0.33	415	428	91.1	1.73	0.41	1 268	-	77.1
Hollins district	7 335	2.56	0.37	403	792	97.0	1.71	0.38	519	30	55.8
Hollins CDP (part)	5 657	2.48	0.36	236	748	96.7	1.69	0.38	492	30	58.8
Vinton district	6 489	2.56	0.37	320	775	96.2	2.03	0.44	462	8	36.5
Vinton town	3 327	2.47	0.38	141	370	96.3	1.99	0.45	395	-	39.4
Windsor Hills district	6 977	2.59	0.33	536	788	98.4	2.07	0.45	840	28	65.6
Cave Spring CDP (part)	4 980	2.49	0.31	374	674	98.6	2.07	0.46	714	8	76.8
Rockbridge County	8 486	2.44	0.39	508	1 237	85.0	2.39	0.48	555	89	16.5
Buffalo district	1 707	2.41	0.37	114	286	89.6	2.74	0.52	65	43	-
Kerrs Creek district	1 764	2.44	0.39	121	212	88.6	2.51	0.47	106	8	1.8
Natural Bridge district	1 258	2.50	0.45	83	255	80.9	1.91	0.37	82	5	12.1
Glasgow town	445	2.50	0.42	18	89	87.0	1.81	0.39	39	5	25.4
South River district	1 797	2.47	0.40	81	257	76.9	2.30	0.49	134	16	16.2
Walkers Creek district	1 960	2.40	0.37	109	227	87.5	2.39	0.49	168	17	41.8
Goshen town	178	2.08	0.37	9	39	75.0	2.70	0.53	20	2	12.0
Rockingham County	25 355	2.63	0.41	1 709	3 312	87.3	2.53	0.51	1 741	187	18.0
Ashby district	6 666	2.76	0.41	520	846	89.4	2.39	0.47	485	28	16.8
Bridgewater town	1 783	2.41	0.36	114	163	96.1	2.20	0.48	272	14	25.8
Dayton town	544	2.70	0.39	32	99	97.4	2.13	0.50	56	4	36.8
Mount Crawford town	103	3.54	0.49	2	13	100.0	1.40	0.31	19	3	31.6
Central district	3 949	2.69	0.40	231	398	90.6	2.44	0.51	304	12	24.1
Massanutten CDP (part)	-	-	(X)	-	-	(X)	-	(X)	-	-	(X)
Linville district	2 737	2.73	0.43	191	337	81.7	2.77	0.51	151	22	4.1
Plains district	4 976	2.47	0.40	279	746	88.1	2.79	0.56	348	51	16.5
Broadway town	884	2.53	0.40	65	76	94.8	2.19	0.48	134	5	30.1
Timberville town	734	2.28	0.39	32	93	97.5	2.39	0.59	76	5	30.9
Stonewall district	7 027	2.55	0.41	488	985	85.2	2.46	0.51	453	74	22.0
Elkton town	832	2.56	0.40	20	87	98.3	2.08	0.50	121	5	43.8
Grottoes town (part)	841	2.54	0.41	46	67	100.0	2.17	0.52	80	12	42.4
Massanutten CDP (part)	744	2.62	0.37	89	13	95.4	2.41	0.43	38	-	-
Russell County	11 789	2.47	0.42	737	1 642	70.3	2.36	0.47	641	129	13.0
Castlewood district	2 980	2.37	0.40	176	515	73.2	2.53	0.49	146	23	4.3
Castlewood CDP	847	2.27	0.37	24	190	78.5	2.60	0.53	47	-	5.1
Cleveland town	87	1.72	0.28	3	14	86.8	1.47	0.33	18	-	-
St. Paul town (part)	88	2.62	0.39	6	5	90.1	1.71	0.27	-	-	-
Lebanon district	5 557	2.46	0.40	395	688	75.3	2.36	0.48	358	53	21.2
Lebanon town	1 426	2.15	0.34	78	217	84.4	2.08	0.48	187	9	44.2
New Garden district	3 252	2.56	0.45	166	439	59.5	2.17	0.44	137	53	5.5
Honaker town	403	2.51	0.43	15	42	75.6	2.02	0.47	50	-	25.0
Raven CDP (part)	176	2.40	0.45	-	16	29.7	2.06	0.39	-	-	-
Scott County	9 795	2.35	0.40	550	1 655	77.3	2.38	0.49	620	125	10.8
District 1	1 585	2.20	0.38	97	266	85.6	2.38	0.50	141	25	11.0
Weber City town	611	2.08	0.36	25	130	95.5	2.12	0.46	65	12	19.9
District 2	1 661	2.40	0.41	91	294	78.6	2.24	0.46	89	6	5.0
District 3	1 624	2.61	0.45	127	224	74.4	2.06	0.40	106	10	1.3
Nickelsville town	184	2.53	0.44	12	32	83.5	1.89	0.40	30	-	6.7
District 4	1 641	2.15	0.34	59	276	85.9	2.55	0.56	111	25	21.5
Gate City town	970	2.19	0.34	43	183	88.5	2.22	0.51	74	15	30.0
District 5	1 677	2.32	0.41	88	340	69.7	2.57	0.48	64	25	3.4
Dungannon town	135	2.32	0.39	12	15	57.3	2.08	0.45	14	2	25.6
District 6	1 607	2.36	0.42	88	255	71.0	2.45	0.50	109	34	18.4
Clinchport town	31	2.54	0.43	6	2	54.2	3.71	0.74	-	-	-
Duffield town	29	2.19	0.37	-	5	85.2	2.00	0.40	2	-	-
Shenandoah County	14 296	2.43	0.38	874	1 827	93.2	2.38	0.48	1 285	99	23.2
District 1	2 553	2.35	0.36	142	272	92.6	2.27	0.46	207	13	24.8
Basye-Bryce Mountain CDP (part)	318	2.03	0.29	23	-	95.0	2.47	0.40	5	-	18.4
New Market town	735	2.13	0.32	46	54	96.4	2.02	0.48	139	3	40.1
District 2	2 130	2.54	0.40	110	270	90.6	2.60	0.47	150	17	13.2
Basye-Bryce Mountain CDP (part)	92	3.15	0.61	13	-	100.0	5.60	0.56	-	-	-
Mount Jackson town	674	2.44	0.39	26	99	90.8	2.63	0.55	80	12	29.0
District 3	2 262	2.57	0.40	109	346	91.8	2.49	0.49	184	29	18.1
Edinburg town	382	2.04	0.32	14	79	94.1	2.11	0.51	69	4	41.6
Woodstock town (part)	-	-	(X)	-	-	(X)	-	(X)	-	-	(X)
District 4	2 568	2.21	0.35	201	262	93.8	2.29	0.48	364	30	28.6
Woodstock town (part)	1 640	2.03	0.34	164	101	92.0	2.19	0.47	275	24	33.0
District 5	2 263	2.50	0.40	124	326	96.0	2.74	0.47	74	10	-
Toms Brook town	106	2.30	0.34	1	11	97.2	3.14	0.54	5	2	-
District 6	2 520	2.42	0.38	188	351	94.4	2.23	0.51	306	-	32.8
Strasburg town	1 802	2.43	0.39	117	276	96.3	2.16	0.51	272	-	37.5
Smyth County	13 493	2.45	0.41	855	1 962	79.1	2.15	0.44	1 194	141	15.9
Atkins district	2 015	2.42	0.39	149	243	75.7	2.13	0.44	174	30	10.6
Atkins CDP	470	2.46	0.44	44	62	51.2	1.95	0.40	55	12	4.5
Marion town (part)	661	2.21	0.33	25	83	98.4	2.06	0.43	55	9	22.2
Chilhowie district	2 042	2.54	0.42	139	343	80.2	1.99	0.39	177	13	18.9
Chilhowie town	718	2.39	0.38	30	113	87.2	1.89	0.38	93	13	23.0
North Fork district	1 829	2.42	0.41	114	372	75.2	2.48	0.52	101	8	15.3
Park district	1 947	2.29	0.38	83	209	88.4	1.85	0.41	295	17	30.7
Marion town (part)	1 431	2.28	0.37	62	142	92.8	1.79	0.40	267	17	36.6
Royal Oak district	1 649	2.46	0.42	109	197	80.2	2.24	0.47	212	23	10.4
Adwolf CDP (part)	174	2.43	0.41	7	-	92.2	2.44	0.55	22	9	-

Table 23. **Owner and Renter Household Characteristics: 2000**—Con.

[Data based on a sample (except Tables 65-68). For information on confidentiality protection, coverage, sampling error, and nonsampling error, see Appendix G.
For location of definitions, see "How to Use This Census Report"]

State County County Subdivision Place	Occupied housing units	Owner-occupied housing units: Average household size	Occupants per room	Year householder moved into unit: 1999 to March 2000	1969 or earlier	Percent 1 unit, detached or attached	Renter-occupied housing units: Average household size	Occupants per room	Year householder moved into unit: 1999 to March 2000	1969 or earlier	Percent 5 or more units in structure
Smyth County—Con.											
Royal Oak district—Con.											
Marion town (part)	542	2.42	0.40	14	84	93.9	1.93	0.40	87	14	22.0
Rye Valley district	2 189	2.54	0.43	184	235	70.6	2.21	0.42	108	16	-
Adwolf CDP (part)	398	2.64	0.44	25	33	87.0	2.68	0.46	16	-	-
Sugar Grove CDP	306	2.57	0.46	32	44	64.7	1.39	0.31	24	8	-
Saltville district	1 822	2.41	0.40	77	363	87.6	2.55	0.51	127	34	14.1
Saltville town (part)	800	2.36	0.39	41	133	93.3	2.45	0.50	54	4	31.6
Southampton County	6 279	2.64	0.41	374	846	85.2	2.23	0.44	488	115	6.1
Berlin and Ivor district	997	2.72	0.42	53	181	89.1	2.20	0.37	55	28	-
Ivor town	139	2.42	0.36	14	22	98.0	1.87	0.29	15	6	-
Boykins district	852	2.63	0.39	51	131	86.4	2.36	0.48	29	26	7.1
Boykins town	261	2.40	0.35	9	71	99.1	2.42	0.51	8	2	6.3
Branchville town	56	3.33	0.53	3	12	69.6	2.00	0.33	2	2	-
Capron district	841	2.50	0.39	52	120	87.0	2.35	0.45	67	23	0.4
Capron town	71	2.19	0.28	5	16	92.3	2.63	0.41	-	2	5.3
Newsoms town (part)	13	1.90	0.45	-	-	100.0	1.67	0.42	1	-	-
Drewryville district	511	2.72	0.44	21	63	72.2	2.59	0.47	42	10	-
Franklin district	883	2.61	0.39	59	108	96.7	1.52	0.33	58	-	-
Jerusalem district	1 208	2.83	0.45	96	142	85.0	1.89	0.41	123	13	22.0
Courtland town	461	2.30	0.33	21	72	98.3	2.05	0.47	50	2	48.8
Newsoms district	987	2.47	0.42	42	101	73.4	2.72	0.56	114	15	-
Newsoms town (part)	106	1.95	0.33	4	24	100.0	2.89	0.57	12	1	-
Spotsylvania County	31 308	2.95	0.42	3 367	977	92.4	2.52	0.49	2 454	34	24.5
Battlefield district	3 831	2.81	0.39	245	174	95.5	2.42	0.48	494	-	27.2
Berkeley district	3 475	2.99	0.45	236	164	81.4	2.30	0.43	107	-	-
Spotsylvania Courthouse CDP (part)	567	3.64	0.49	23	26	98.2	2.33	0.37	51	-	-
Chancellor district	5 704	3.09	0.42	725	156	97.6	3.18	0.50	267	17	1.5
Courtland district	4 114	2.70	0.38	232	42	97.6	2.13	0.48	694	-	55.6
Lee Hill district	6 669	2.88	0.41	1 138	132	91.9	2.56	0.51	509	-	19.7
Livingston district	3 814	2.90	0.44	411	279	87.0	2.72	0.54	220	17	8.2
Spotsylvania Courthouse CDP (part)	660	3.20	0.48	76	27	96.9	2.60	0.55	50	-	27.1
Salem district	3 701	3.16	0.44	380	30	94.2	2.99	0.49	163	-	-
Stafford County	30 187	3.06	0.40	3 036	1 579	95.5	2.83	0.53	2 982	82	27.1
Aquia district	3 807	2.97	0.39	366	167	96.4	3.05	0.50	314	-	18.6
Aquia Harbour CDP (part)	978	3.08	0.38	97	13	99.0	2.41	0.41	139	-	46.6
Falmouth district	4 762	2.84	0.39	264	357	99.9	2.32	0.47	730	45	33.5
Falmouth CDP (part)	1 196	2.56	0.35	47	104	99.4	2.89	0.53	108	8	7.1
George Washington district	4 278	2.78	0.38	316	557	97.1	3.04	0.55	294	24	6.8
Falmouth CDP (part)	112	2.76	0.30	-	-	100.0	2.43	0.44	16	-	28.6
Griffis-Widewater district	4 946	3.01	0.42	599	112	80.6	2.70	0.54	565	7	28.8
Aquia Harbour CDP (part)	1 632	3.02	0.37	187	27	96.2	3.53	0.44	77	-	-
Quantico Station CDP (part)	-	-	(X)	-	-	(X)	-	(X)	-	-	(X)
Hartwood district	8 179	3.30	0.41	1 028	307	98.7	2.87	0.53	956	-	38.0
Falmouth CDP (part)	13	-	(X)	-	-	(X)	5.92	1.18	13	-	-
Rock Hill district	4 215	3.21	0.41	463	79	98.3	4.45	0.68	123	6	2.2
Surry County	2 619	2.63	0.40	168	355	76.9	2.55	0.50	135	65	14.0
Bacons Castle district	471	2.96	0.50	38	50	59.1	3.10	0.57	9	-	-
Carsley district	490	2.63	0.42	17	80	77.4	2.80	0.51	18	9	-
Claremont district	571	2.55	0.39	34	59	90.9	2.29	0.53	58	11	38.0
Claremont town	155	2.33	0.36	10	24	89.3	1.88	0.38	10	-	-
Dendron district	489	2.71	0.39	45	87	85.3	2.86	0.47	12	33	5.0
Dendron town	110	2.55	0.39	12	19	78.2	5.56	0.93	-	-	-
Surry district	598	2.34	0.34	34	79	73.2	2.10	0.41	38	12	-
Surry town	107	2.20	0.30	17	12	100.0	2.11	0.44	17	-	-
Sussex County	4 126	2.35	0.38	210	744	76.4	2.53	0.50	390	109	12.6
Courthouse district	480	2.17	0.35	15	104	79.7	3.14	0.56	59	13	5.3
Henry district	612	2.64	0.44	44	148	77.5	2.12	0.39	46	13	16.1
Jarratt town (part)	81	2.33	0.35	7	12	92.6	2.44	0.40	2	-	29.6
Newville district	336	2.07	0.36	19	47	68.3	1.83	0.32	-	9	-
Stony Creek district	656	2.17	0.35	37	109	68.6	2.51	0.47	79	31	-
Stony Creek town	97	1.84	0.27	8	18	93.7	2.12	0.38	4	5	-
Wakefield district	785	2.27	0.37	36	156	82.1	2.65	0.54	64	23	16.6
Wakefield town	429	2.29	0.37	20	99	87.7	2.82	0.54	45	16	-
Waverly district	1 257	2.50	0.41	59	180	77.8	2.55	0.54	142	20	18.9
Waverly town	879	2.55	0.42	46	137	77.3	2.49	0.55	86	8	21.1
Tazewell County	18 277	2.43	0.40	990	2 563	74.4	2.28	0.45	1 519	184	14.8
Eastern district	3 637	2.35	0.36	76	522	84.4	2.11	0.42	278	25	26.3
Bluefield town	2 195	2.22	0.33	43	363	94.1	2.03	0.41	163	25	21.3
Northern district	2 876	2.47	0.42	157	520	70.2	2.57	0.51	150	32	7.3
Pocahontas town	187	2.53	0.38	7	37	90.8	2.24	0.47	23	7	40.3
Northwestern district	3 130	2.36	0.40	237	532	72.7	2.12	0.44	384	8	15.3
Raven CDP (part)	-	-	(X)	-	-	(X)	-	(X)	-	-	(X)
Richlands town	1 881	2.32	0.40	131	305	71.9	2.04	0.41	247	6	16.0
Southern district	3 600	2.47	0.39	243	437	84.9	2.13	0.42	320	46	14.6
Tazewell town	1 696	2.33	0.36	127	209	93.3	1.82	0.39	212	29	20.1
Western district	5 034	2.47	0.41	277	552	64.3	2.55	0.48	387	73	8.3
Cedar Bluff town	459	2.34	0.36	18	63	80.3	2.16	0.43	55	10	7.9
Claypool Hill CDP	734	2.50	0.37	17	43	75.4	2.65	0.50	57	-	16.9
Raven CDP (part)	870	2.39	0.43	67	103	51.0	2.75	0.55	90	4	3.1
Warren County	12 087	2.60	0.41	943	1 021	95.7	2.49	0.51	1 297	48	21.2
Fork district	2 334	2.55	0.39	148	173	95.0	2.52	0.52	307	6	22.7
Front Royal town (part)	991	2.20	0.36	32	62	97.0	2.40	0.51	226	6	29.5
Happy Creek district	2 917	2.67	0.41	290	204	98.5	2.05	0.41	245	16	29.3
Front Royal town (part)	1 643	2.67	0.39	188	172	97.2	1.94	0.42	199	9	37.2
North River district	2 065	2.44	0.40	69	248	91.2	2.92	0.58	223	-	10.2
Front Royal town (part)	1 169	2.44	0.41	41	149	93.8	2.89	0.59	148	-	14.7
Shenandoah district	2 492	2.61	0.42	265	158	97.0	2.40	0.48	242	12	16.9

Table 23. **Owner and Renter Household Characteristics: 2000**—Con.

[Data based on a sample (except Tables 65-68). For information on confidentiality protection, coverage, sampling error, and nonsampling error, see Appendix G.
For location of definitions, see "How to Use This Census Report"]

State County County Subdivision Place	Occupied housing units	Owner-occupied housing units: Average household size	Occupants per room	Year householder moved into unit: 1999 to March 2000	1969 or earlier	Percent 1 unit, detached or attached	Renter-occupied housing units: Average household size	Occupants per room	Year householder moved into unit: 1999 to March 2000	1969 or earlier	Percent 5 or more units in structure
Warren County—Con.											
Shenandoah district—Con.											
Front Royal town (part)	849	2.68	0.44	31	92	95.6	2.10	0.44	169	12	26.3
South River district	2 279	2.65	0.40	171	238	94.8	2.46	0.52	280	14	26.4
Front Royal town (part)	805	2.75	0.44	16	85	92.2	2.50	0.57	191	7	36.5
Washington County	21 056	2.43	0.39	1 295	2 481	81.4	2.13	0.45	1 823	133	22.1
Harrison district	3 379	2.10	0.32	208	361	86.4	1.94	0.46	511	14	36.2
Abingdon town (part)	2 191	2.11	0.31	128	198	89.2	1.85	0.44	402	14	38.8
Emory-Meadow View CDP (part)	26	0.81	0.16	-	13	100.0	-	(X)	-	-	(X)
Jefferson district	2 733	2.51	0.41	145	364	77.2	2.38	0.45	142	16	1.8
Emory-Meadow View CDP (part)	15	3.73	0.53	-	-	100.0	-	(X)	-	-	(X)
Saltville town (part)	107	2.56	0.43	3	23	82.1	1.55	0.27	10	-	-
Madison district	3 688	2.46	0.37	250	257	87.3	1.87	0.43	403	36	28.8
Abingdon town (part)	1 422	2.42	0.35	66	126	90.5	1.81	0.43	226	24	39.8
Monroe district	2 713	2.53	0.42	184	343	85.0	2.24	0.45	218	20	14.3
Emory-Meadow View CDP (part)	731	2.53	0.42	39	140	85.5	2.24	0.42	54	-	9.2
Glade Spring town	555	2.52	0.42	30	89	92.7	2.35	0.40	43	12	1.7
Taylor district	3 092	2.45	0.41	228	390	72.6	2.15	0.44	194	29	21.9
Damascus town	509	2.13	0.37	14	95	85.4	1.81	0.42	59	3	46.2
Tyler district	2 667	2.44	0.41	107	430	75.8	2.62	0.51	156	9	-
Wilson district	2 784	2.55	0.39	173	336	84.9	2.16	0.47	199	9	25.4
Westmoreland County	6 846	2.34	0.39	340	968	89.0	2.75	0.59	459	66	7.0
Cople district	2 192	2.26	0.37	129	335	86.0	3.14	0.64	70	44	-
Montross district	1 249	2.54	0.40	39	279	89.4	2.37	0.52	80	6	4.5
Montross town	162	1.99	0.30	4	52	100.0	2.13	0.42	8	-	-
Washington district	3 405	2.32	0.39	172	354	91.1	2.67	0.59	309	16	10.5
Colonial Beach town	1 426	2.06	0.36	66	129	97.2	2.47	0.57	203	8	17.0
Wise County	16 013	2.45	0.41	878	1 864	70.8	2.39	0.51	1 363	137	17.9
District 1	3 890	2.48	0.42	143	623	69.0	2.52	0.54	328	59	18.6
Appalachia town	795	2.42	0.39	21	124	93.0	2.16	0.49	135	13	45.8
Pound town (part)	404	2.41	0.41	8	52	60.3	2.30	0.50	52	5	19.0
Wise town (part)	-	-	(X)	-	-	(X)	-	(X)	-	-	(X)
District 2	4 140	2.37	0.40	258	436	68.3	2.27	0.49	359	4	17.3
Coeburn town (part)	517	2.24	0.38	19	75	82.4	2.45	0.53	68	-	28.8
Pound town (part)	55	2.68	0.41	-	6	87.2	2.88	0.40	6	-	-
Wise town (part)	1 413	2.28	0.37	110	124	73.7	2.02	0.48	195	4	25.4
District 3	4 101	2.42	0.39	273	433	78.4	2.47	0.52	389	37	19.1
Big Stone Gap town	1 968	2.36	0.37	92	229	85.5	2.34	0.51	230	10	27.6
District 4	3 882	2.53	0.43	204	372	67.8	2.32	0.50	287	37	16.2
Coeburn town (part)	294	2.63	0.42	14	32	71.9	2.49	0.57	24	-	8.5
St. Paul town (part)	375	2.21	0.34	11	39	96.2	1.82	0.43	76	-	57.3
Wise town (part)	11	1.00	0.20	-	-	-	1.00	0.14	-	-	100.0
Wythe County	11 511	2.47	0.42	747	1 639	75.6	1.98	0.42	1 055	101	15.5
Black Lick district	2 099	2.46	0.42	176	219	70.5	2.35	0.47	130	3	2.1
Rural Retreat town	550	2.38	0.39	27	94	93.8	1.96	0.48	67	-	7.0
Wytheville town (part)	8	1.00	0.17	-	8	100.0	-	(X)	-	-	(X)
East Wytheville district	1 920	2.28	0.37	132	229	91.9	1.78	0.40	288	19	32.3
Wytheville town (part)	1 705	2.21	0.35	100	207	96.1	1.79	0.40	288	19	32.7
Fort Chiswell district	2 048	2.62	0.45	176	272	66.6	2.14	0.45	218	11	2.6
Fort Chiswell CDP	437	2.62	0.41	25	14	65.3	2.07	0.48	106	11	-
Max Meadows CDP	212	2.91	0.54	11	39	68.1	1.67	0.40	20	-	20.4
Wytheville town (part)	57	2.65	0.41	18	16	100.0	-	(X)	-	-	(X)
Lead Mines district	1 816	2.52	0.44	75	362	70.9	1.78	0.34	82	23	-
Speedwell district	1 912	2.56	0.44	90	288	71.8	2.23	0.43	113	10	-
Wytheville town (part)	105	2.69	0.48	6	16	100.0	1.25	0.25	20	-	-
West Wytheville district	1 716	2.28	0.35	98	269	92.2	1.91	0.44	224	35	23.3
Wytheville town (part)	1 594	2.28	0.35	81	247	93.2	1.90	0.44	224	35	25.0
York County	20 000	2.75	0.38	1 728	1 557	96.4	2.89	0.55	2 077	40	29.5
District 1	3 535	2.62	0.36	217	429	94.3	2.53	0.44	209	14	11.5
Yorktown CDP	120	1.88	0.26	-	14	100.0	1.23	0.28	24	-	45.7
District 2	4 797	2.89	0.42	533	259	97.1	3.33	0.63	533	14	27.1
District 3	3 977	2.56	0.37	336	395	96.6	2.65	0.48	184	12	-
District 4	3 577	2.77	0.37	273	313	96.9	2.32	0.47	383	-	50.4
District 5	4 114	2.96	0.38	369	161	97.2	2.92	0.58	768	-	38.8
Alexandria city	61 889	2.07	0.34	4 110	2 245	70.2	2.02	0.58	15 485	219	80.2
Bedford city	2 519	2.36	0.37	68	322	95.5	2.11	0.48	317	16	35.3
Bristol city	7 678	2.25	0.36	301	1 163	92.9	2.04	0.46	969	57	37.3
Buena Vista city	2 547	2.57	0.42	161	498	94.1	1.93	0.42	306	21	23.9
Charlottesville city	16 851	2.32	0.35	648	1 496	91.9	2.23	0.52	4 767	102	41.6
Chesapeake city	69 900	2.87	0.42	5 902	5 285	95.2	2.55	0.56	7 185	188	36.3
Clifton Forge city	1 841	2.29	0.33	91	316	97.4	2.10	0.48	203	32	42.9
Colonial Heights city	7 027	2.47	0.36	331	1 106	98.7	2.14	0.47	833	97	36.0
Covington city	2 835	2.31	0.38	147	552	92.3	2.02	0.41	280	41	8.8
Danville city	20 607	2.30	0.36	622	3 370	93.4	2.22	0.50	2 767	366	32.4
Emporia city	2 226	2.55	0.40	82	298	95.7	2.30	0.52	405	33	20.3
Fairfax city	8 035	2.69	0.36	574	939	92.5	2.44	0.55	1 123	8	70.5
Falls Church city	4 471	2.55	0.35	295	427	91.9	1.93	0.53	798	24	73.2
Franklin city	3 384	2.47	0.36	128	327	97.0	2.28	0.50	643	21	26.7
Fredericksburg city	8 102	2.34	0.34	297	558	97.6	1.95	0.47	2 346	68	62.2
Galax city	2 950	2.38	0.40	158	421	85.5	2.05	0.52	407	30	34.1
Hampton city	53 887	2.55	0.39	2 468	6 013	95.6	2.40	0.53	9 654	262	43.7
Harrisonburg city	13 133	2.56	0.36	432	749	93.2	2.51	0.56	4 113	65	49.8
Hopewell city	9 055	2.59	0.41	320	1 192	96.6	2.24	0.50	1 651	104	31.2
Lexington city	2 232	2.21	0.31	103	251	98.5	1.88	0.42	436	26	35.9
Lynchburg city	25 477	2.44	0.36	1 160	2 902	95.1	2.11	0.48	4 409	248	41.0
Manassas city	11 757	2.98	0.41	873	359	92.7	2.77	0.60	1 480	-	52.6
Manassas Park city	3 254	3.03	0.46	579	205	98.9	3.65	0.67	244	17	1.7
Martinsville city	6 498	2.26	0.34	166	1 110	97.9	2.28	0.51	862	94	28.4
Newport News city	69 686	2.66	0.41	3 349	5 671	91.9	2.33	0.55	15 073	315	56.2

Table 23. **Owner and Renter Household Characteristics: 2000**—Con.

[Data based on a sample (except Tables 65-68). For information on confidentiality protection, coverage, sampling error, and nonsampling error, see Appendix G.
For location of definitions, see "How to Use This Census Report"]

State **County** **County Subdivision** **Place**	Occupied housing units	Owner-occupied housing units					Renter-occupied housing units				
		Average household size	Occupants per room	Year householder moved into unit		Percent 1 unit, detached or attached	Average household size	Occupants per room	Year householder moved into unit		Percent 5 or more units in structure
				1999 to March 2000	1969 or earlier				1999 to March 2000	1969 or earlier	
Norfolk city	86 210	2.56	0.39	3 183	8 955	92.1	2.35	0.57	20 494	846	46.0
Norton city	1 730	2.23	0.36	95	172	79.0	2.23	0.53	325	10	43.7
Petersburg city	13 799	2.44	0.38	416	1 627	96.4	2.32	0.54	2 180	171	28.1
Poquoson city	4 166	2.77	0.38	292	558	94.6	2.67	0.51	306	6	29.8
Portsmouth city	38 170	2.56	0.41	1 763	5 358	96.6	2.43	0.55	6 082	302	38.1
Radford city	5 809	2.46	0.38	248	542	93.3	2.07	0.46	1 923	61	66.2
Richmond city	84 549	2.35	0.35	3 618	7 961	94.8	2.08	0.51	18 233	723	49.7
Roanoke city	42 003	2.33	0.35	2 261	5 152	94.8	2.04	0.47	7 233	280	46.4
Salem city	9 954	2.43	0.37	531	1 280	92.1	2.08	0.44	1 274	94	48.9
Staunton city	9 676	2.27	0.34	380	1 307	98.3	2.07	0.46	1 536	98	38.1
Suffolk city	23 283	2.71	0.41	1 987	2 426	94.3	2.66	0.54	1 942	241	21.6
Virginia Beach city	154 455	2.81	0.41	12 061	7 879	93.6	2.51	0.54	25 901	319	40.1
Waynesboro city	8 332	2.29	0.34	460	1 061	94.7	2.34	0.51	1 246	87	32.7
Williamsburg city	3 619	2.04	0.28	145	260	88.0	2.09	0.46	980	27	47.7
Winchester city	10 001	2.43	0.35	481	837	97.9	2.15	0.50	2 282	119	40.6

Table 24. **Owner and Renter Household Characteristics: 2000**

[Data based on a sample (except Tables 65-68). For information on confidentiality protection, coverage, sampling error, and nonsampling error, see Appendix G.
For location of definitions, see "How to Use This Census Report"]

State County Place	Occupied housing units	Owner-occupied housing units: Average household size	Owner-occupied housing units: Occupants per room	Owner-occupied housing units: Year householder moved into unit: 1999 to March 2000	Owner-occupied housing units: Year householder moved into unit: 1969 or earlier	Owner-occupied housing units: Percent 1 unit, detached or attached	Renter-occupied housing units: Average household size	Renter-occupied housing units: Occupants per room	Renter-occupied housing units: Year householder moved into unit: 1999 to March 2000	Renter-occupied housing units: Year householder moved into unit: 1969 or earlier	Renter-occupied housing units: Percent 5 or more units in structure
The State	**2 699 173**	**2.63**	**0.39**	**190 375**	**235 116**	**89.8**	**2.33**	**0.52**	**358 575**	**15 975**	**44.6**
COUNTY											
Accomack County	15 299	2.33	0.38	979	2 050	77.2	2.78	0.56	1 305	223	4.9
Albemarle County	31 876	2.65	0.37	2 689	1 641	91.9	2.02	0.45	5 272	125	47.5
Alleghany County	5 149	2.49	0.41	276	1 000	86.6	2.29	0.45	234	50	14.8
Amelia County	4 240	2.64	0.42	347	449	79.0	2.78	0.55	238	45	3.5
Amherst County	11 941	2.58	0.41	720	1 676	87.6	2.24	0.46	1 009	57	11.9
Appomattox County	5 322	2.54	0.42	336	733	79.1	2.60	0.52	348	59	9.7
Arlington County	86 352	2.27	0.35	4 563	4 598	77.7	2.05	0.59	19 554	901	77.0
Augusta County	24 818	2.59	0.41	1 724	2 794	87.2	2.42	0.48	1 429	146	19.3
Bath County	2 053	2.42	0.40	206	342	88.5	2.03	0.38	121	57	4.1
Bedford County	23 838	2.54	0.40	2 263	1 961	82.8	2.38	0.48	1 297	135	13.7
Bland County	2 568	2.55	0.42	133	376	71.3	1.65	0.31	65	29	2.2
Botetourt County	11 700	2.61	0.38	817	1 317	91.9	2.24	0.44	539	83	8.3
Brunswick County	6 277	2.43	0.39	447	1 022	70.2	2.61	0.51	375	152	5.4
Buchanan County	10 464	2.48	0.42	474	1 625	63.2	2.37	0.48	523	130	3.7
Buckingham County	5 324	2.58	0.44	376	758	71.6	2.29	0.45	411	42	8.5
Campbell County	20 639	2.49	0.40	1 289	2 646	77.9	2.31	0.50	1 886	164	13.9
Caroline County	8 021	2.69	0.43	582	1 019	88.7	2.68	0.52	446	122	3.7
Carroll County	12 186	2.40	0.42	634	2 177	77.6	2.16	0.45	635	166	9.4
Charles City County	2 670	2.66	0.42	114	440	82.1	2.22	0.44	98	16	5.4
Charlotte County	4 951	2.52	0.42	335	765	77.9	2.32	0.48	277	88	7.6
Chesterfield County	93 772	2.79	0.38	8 278	4 790	96.8	2.45	0.52	8 044	176	42.3
Clarke County	4 942	2.57	0.37	333	547	98.7	2.27	0.47	378	24	18.7
Craig County	2 060	2.37	0.38	150	270	80.4	2.81	0.59	154	9	16.4
Culpeper County	12 141	2.67	0.40	909	1 028	96.6	2.70	0.56	1 354	86	30.9
Cumberland County	3 528	2.62	0.43	236	424	79.3	2.31	0.46	219	89	3.9
Dickenson County	6 732	2.42	0.42	333	1 032	66.1	2.38	0.49	380	52	15.2
Dinwiddie County	9 107	2.60	0.42	705	1 168	86.0	2.53	0.49	711	60	10.1
Essex County	3 995	2.46	0.39	203	617	82.1	2.47	0.48	309	57	16.6
Fairfax County	350 714	2.80	0.36	28 837	17 356	91.2	2.59	0.57	44 784	396	62.9
Fauquier County	19 842	2.85	0.38	1 719	1 373	97.6	2.44	0.47	1 824	138	13.2
Floyd County	5 791	2.39	0.40	430	838	81.8	2.37	0.46	378	64	7.9
Fluvanna County	7 387	2.60	0.40	790	539	95.2	2.50	0.44	380	67	2.9
Franklin County	18 963	2.49	0.41	1 380	2 235	80.2	2.20	0.46	1 301	112	15.9
Frederick County	22 097	2.67	0.41	2 175	1 597	88.8	2.55	0.51	1 622	95	18.8
Giles County	6 994	2.42	0.40	463	1 219	85.1	2.16	0.44	552	58	18.1
Gloucester County	13 127	2.71	0.43	994	1 191	85.6	2.24	0.48	834	56	19.1
Goochland County	6 158	2.58	0.36	492	624	93.3	2.08	0.39	256	58	-
Grayson County	7 259	2.41	0.42	462	1 234	77.4	1.89	0.40	419	129	8.3
Greene County	5 574	2.71	0.43	448	357	89.2	2.71	0.52	421	32	8.6
Greensville County	3 375	2.48	0.43	176	636	74.4	2.66	0.51	193	59	3.1
Halifax County	15 018	2.51	0.42	674	2 407	79.4	2.17	0.46	1 106	210	11.4
Hanover County	31 121	2.76	0.38	2 593	2 918	96.9	2.41	0.49	1 907	80	38.1
Henrico County	108 121	2.56	0.36	7 855	9 167	96.7	2.07	0.49	15 844	333	56.8
Henry County	23 910	2.43	0.42	1 259	4 151	81.6	2.33	0.52	2 251	233	18.9
Highland County	1 131	2.30	0.36	58	240	87.8	1.95	0.36	42	24	3.8
Isle of Wight County	11 319	2.66	0.41	864	1 093	83.2	2.41	0.49	615	83	17.5
James City County	19 003	2.61	0.37	2 007	750	91.4	1.98	0.44	1 806	28	42.4
King and Queen County	2 673	2.48	0.40	134	460	78.4	2.50	0.44	144	28	-
King George County	6 091	2.77	0.42	369	440	87.1	2.53	0.50	635	33	16.8
King William County	4 846	2.72	0.42	275	492	94.8	2.51	0.48	238	82	10.4
Lancaster County	5 004	2.27	0.35	344	705	91.2	2.03	0.39	255	56	8.0
Lee County	9 706	2.42	0.41	582	1 244	76.8	2.38	0.48	848	179	8.8
Loudoun County	59 900	2.95	0.38	9 379	1 516	95.2	2.31	0.47	5 862	95	47.4
Louisa County	9 945	2.58	0.41	763	1 078	86.5	2.48	0.50	610	85	13.6
Lunenburg County	4 998	2.42	0.41	334	885	79.8	2.28	0.45	293	88	9.4
Madison County	4 739	2.57	0.40	279	549	93.7	2.69	0.51	252	40	5.6
Mathews County	3 932	2.37	0.36	244	750	91.0	2.05	0.42	226	12	8.0
Mecklenburg County	12 951	2.40	0.40	868	1 605	75.7	2.33	0.47	909	257	11.0
Middlesex County	4 253	2.15	0.35	249	504	83.4	2.86	0.54	215	32	3.3
Montgomery County	30 997	2.51	0.39	1 578	2 275	81.8	2.27	0.51	7 570	113	53.2
Nelson County	5 887	2.38	0.38	337	729	85.7	2.59	0.50	318	81	6.5
New Kent County	4 925	2.63	0.40	385	537	95.1	2.82	0.55	217	12	1.1
Northampton County	5 321	2.36	0.37	278	854	86.2	2.47	0.50	395	87	7.0
Northumberland County	5 470	2.18	0.34	526	922	89.0	2.68	0.50	270	57	2.2
Nottoway County	5 664	2.49	0.40	316	986	84.5	2.47	0.50	456	82	9.5
Orange County	10 150	2.49	0.38	833	892	90.3	2.55	0.50	746	60	16.6
Page County	9 305	2.45	0.39	467	1 446	89.7	2.50	0.50	839	74	13.7
Patrick County	8 141	2.32	0.41	532	1 505	76.6	2.50	0.55	553	125	10.8
Pittsylvania County	24 684	2.51	0.43	1 609	3 438	77.4	2.39	0.50	1 552	361	8.6
Powhatan County	7 258	2.75	0.40	727	362	96.9	2.75	0.51	272	49	4.0
Prince Edward County	6 561	2.57	0.41	387	713	78.7	2.14	0.47	850	109	14.0
Prince George County	10 159	2.71	0.41	658	612	89.0	2.89	0.59	1 402	40	16.1
Prince William County	94 570	3.06	0.40	9 814	2 628	95.6	2.66	0.55	12 513	130	48.1
Pulaski County	14 643	2.41	0.39	692	1 902	87.3	2.08	0.45	1 523	61	30.2
Rappahannock County	2 788	2.44	0.37	214	266	96.6	2.69	0.49	161	30	-
Richmond County	2 937	2.42	0.40	134	531	87.8	2.35	0.48	192	67	12.3
Roanoke County	34 686	2.57	0.36	2 346	3 721	95.9	1.85	0.41	3 342	130	55.2
Rockbridge County	8 486	2.44	0.39	508	1 237	85.0	2.39	0.48	555	89	16.5
Rockingham County	25 355	2.63	0.41	1 709	3 312	87.3	2.53	0.51	1 741	187	18.0
Russell County	11 789	2.47	0.42	737	1 642	70.3	2.36	0.47	641	129	13.0
Scott County	9 795	2.35	0.40	550	1 655	77.3	2.38	0.49	620	125	10.8
Shenandoah County	14 296	2.43	0.38	874	1 827	93.2	2.38	0.48	1 285	99	23.2
Smyth County	13 493	2.45	0.41	855	1 962	79.1	2.15	0.44	1 194	141	15.9
Southampton County	6 279	2.64	0.41	374	846	85.2	2.23	0.44	488	115	6.1
Spotsylvania County	31 308	2.95	0.42	3 367	977	92.4	2.52	0.49	2 454	34	24.5
Stafford County	30 187	3.06	0.40	3 036	1 579	95.5	2.83	0.53	2 982	82	27.1

Table 24. **Owner and Renter Household Characteristics: 2000**—Con.

[Data based on a sample (except Tables 65-68). For information on confidentiality protection, coverage, sampling error, and nonsampling error, see Appendix G.
For location of definitions, see "How to Use This Census Report"]

State County Place	Occupied housing units	Owner-occupied housing units: Average household size	Occupants per room	Year householder moved into unit: 1999 to March 2000	1969 or earlier	Percent 1 unit, detached or attached	Renter-occupied housing units: Average household size	Occupants per room	Year householder moved into unit: 1999 to March 2000	1969 or earlier	Percent 5 or more units in structure
COUNTY—Con.											
Surry County	2 619	2.63	0.40	168	355	76.9	2.55	0.50	135	65	14.0
Sussex County	4 126	2.35	0.38	210	744	76.4	2.53	0.50	390	109	12.6
Tazewell County	18 277	2.43	0.40	990	2 563	74.4	2.28	0.45	1 519	184	14.8
Warren County	12 087	2.60	0.41	943	1 021	95.7	2.49	0.51	1 297	48	21.2
Washington County	21 056	2.43	0.39	1 295	2 481	81.4	2.13	0.45	1 823	133	22.1
Westmoreland County	6 846	2.34	0.39	340	968	89.0	2.75	0.59	459	66	7.0
Wise County	16 013	2.45	0.41	878	1 864	70.8	2.39	0.51	1 363	137	17.9
Wythe County	11 511	2.47	0.42	747	1 639	75.6	1.98	0.42	1 055	101	15.5
York County	20 000	2.75	0.38	1 728	1 557	96.4	2.89	0.55	2 077	40	29.5
Alexandria city	61 889	2.07	0.34	4 110	2 245	70.2	2.02	0.58	15 485	219	80.2
Bedford city	2 519	2.36	0.37	68	322	95.5	2.11	0.48	317	16	35.3
Bristol city	7 678	2.25	0.36	301	1 163	92.9	2.04	0.46	969	57	37.3
Buena Vista city	2 547	2.57	0.42	161	498	94.1	1.93	0.42	306	21	23.9
Charlottesville city	16 851	2.32	0.35	648	1 496	91.9	2.23	0.52	4 767	102	41.6
Chesapeake city	69 900	2.87	0.42	5 902	5 285	95.2	2.55	0.56	7 185	188	36.3
Clifton Forge city	1 841	2.29	0.33	91	316	97.4	2.10	0.48	203	32	42.9
Colonial Heights city	7 027	2.47	0.36	331	1 106	98.7	2.14	0.47	833	97	36.0
Covington city	2 835	2.31	0.38	147	552	92.3	2.02	0.41	280	41	8.8
Danville city	20 607	2.30	0.36	622	3 370	93.4	2.22	0.50	2 767	366	32.4
Emporia city	2 226	2.55	0.40	82	298	95.7	2.30	0.52	405	33	20.3
Fairfax city	8 035	2.69	0.36	574	939	92.5	2.44	0.55	1 123	8	70.5
Falls Church city	4 471	2.55	0.35	295	427	91.9	1.93	0.53	798	24	73.2
Franklin city	3 384	2.47	0.36	128	327	97.0	2.28	0.50	643	21	26.7
Fredericksburg city	8 102	2.34	0.34	297	558	97.6	1.95	0.47	2 346	68	62.2
Galax city	2 950	2.38	0.40	158	421	85.5	2.05	0.52	407	30	34.1
Hampton city	53 887	2.55	0.39	2 468	6 013	95.6	2.40	0.53	9 654	262	43.7
Harrisonburg city	13 133	2.56	0.36	432	749	93.2	2.51	0.56	4 113	65	49.8
Hopewell city	9 055	2.59	0.41	320	1 192	96.6	2.24	0.50	1 651	104	31.2
Lexington city	2 232	2.21	0.31	103	251	98.5	1.88	0.42	436	26	35.9
Lynchburg city	25 477	2.44	0.36	1 160	2 902	95.1	2.11	0.48	4 409	248	41.0
Manassas city	11 757	2.98	0.41	873	359	92.7	2.77	0.60	1 480	-	52.6
Manassas Park city	3 254	3.03	0.46	579	205	98.9	3.65	0.67	244	17	1.7
Martinsville city	6 498	2.26	0.34	166	1 110	97.9	2.28	0.51	862	94	28.4
Newport News city	69 686	2.66	0.41	3 349	5 671	91.9	2.33	0.55	15 073	315	56.2
Norfolk city	86 210	2.56	0.39	3 183	8 955	92.1	2.35	0.57	20 494	846	46.0
Norton city	1 730	2.23	0.36	95	172	79.0	2.23	0.53	325	10	43.7
Petersburg city	13 799	2.44	0.38	416	1 627	96.4	2.32	0.54	2 180	171	28.1
Poquoson city	4 166	2.77	0.38	292	558	94.6	2.67	0.51	306	6	29.8
Portsmouth city	38 170	2.56	0.41	1 763	5 358	96.6	2.43	0.55	6 082	302	38.1
Radford city	5 809	2.46	0.38	248	542	93.3	2.07	0.46	1 923	61	66.2
Richmond city	84 549	2.35	0.35	3 618	7 961	94.8	2.08	0.51	18 233	723	49.7
Roanoke city	42 003	2.33	0.35	2 261	5 152	94.8	2.04	0.47	7 233	280	46.4
Salem city	9 954	2.43	0.37	531	1 280	92.1	2.08	0.44	1 274	94	48.9
Staunton city	9 676	2.27	0.34	380	1 307	98.3	2.07	0.46	1 536	98	38.1
Suffolk city	23 283	2.71	0.41	1 987	2 426	94.3	2.66	0.54	1 942	241	21.6
Virginia Beach city	154 455	2.81	0.41	12 061	7 879	93.6	2.51	0.54	25 901	319	40.1
Waynesboro city	8 332	2.29	0.34	460	1 061	94.7	2.34	0.51	1 246	87	32.7
Williamsburg city	3 619	2.04	0.28	145	260	88.0	2.09	0.46	980	27	47.7
Winchester city	10 001	2.43	0.35	481	837	97.9	2.15	0.50	2 282	119	40.6
PLACE											
Abingdon town, Washington County	3 613	2.23	0.33	194	324	89.7	1.83	0.44	628	38	39.2
Accomac town, Accomack County	197	2.27	0.31	7	28	91.9	1.41	0.29	16	-	26.5
Adwolf CDP, Smyth County	572	2.59	0.43	32	33	88.4	2.57	0.49	38	9	-
Alberta town, Brunswick County	132	2.21	0.32	7	31	83.5	2.76	0.49	15	3	-
Alexandria city	61 889	2.07	0.34	4 110	2 245	70.2	2.02	0.58	15 485	219	80.2
Altavista town, Campbell County	1 503	2.30	0.36	59	242	93.5	2.10	0.44	221	23	24.9
Amherst town, Amherst County	941	2.27	0.35	31	110	94.5	2.07	0.45	131	5	9.9
Annandale CDP, Fairfax County	19 903	2.69	0.35	1 301	1 619	87.9	2.85	0.64	2 265	24	74.2
Appalachia town, Wise County	795	2.42	0.39	21	124	93.0	2.16	0.49	135	13	45.8
Appomattox town, Appomattox County	702	2.24	0.37	23	153	87.1	2.41	0.49	116	-	20.4
Aquia Harbour CDP, Stafford County	2 610	3.04	0.37	284	40	97.2	2.86	0.42	216	-	27.7
Arlington CDP, Arlington County	86 352	2.27	0.35	4 563	4 598	77.7	2.05	0.59	19 554	901	77.0
Ashland town, Hanover County	2 279	2.26	0.38	122	203	77.6	2.53	0.57	398	8	46.7
Atkins CDP, Smyth County	470	2.46	0.44	44	62	51.2	1.95	0.40	55	12	4.5
Bailey's Crossroads CDP, Fairfax County	8 493	2.17	0.40	328	217	41.9	3.04	0.94	1 527	19	86.1
Bassett CDP, Henry County	521	2.48	0.38	39	152	82.3	2.32	0.49	44	10	-
Basye-Bryce Mountain CDP, Shenandoah County	410	2.29	0.35	36	-	96.2	2.84	0.43	5	-	16.3
Bedford city	2 519	2.36	0.37	68	322	95.5	2.11	0.48	317	16	35.3
Belle Haven town	225	2.07	0.30	15	28	98.8	2.03	0.40	14	9	3.4
Accomack County (part)	193	2.12	0.31	13	20	98.6	2.02	0.44	14	6	4.2
Northampton County (part)	32	1.67	0.24	2	8	100.0	2.09	0.29	-	3	-
Belle Haven CDP, Fairfax County	3 116	2.01	0.32	266	316	64.6	2.02	0.48	312	7	58.0
Bellwood CDP, Chesterfield County	2 391	2.59	0.46	85	309	80.5	2.56	0.60	439	7	15.1
Bensley CDP, Chesterfield County	2 230	2.71	0.45	99	212	92.6	2.22	0.62	517	24	51.5
Berryville town, Clarke County	1 246	2.50	0.37	85	150	100.0	1.94	0.45	174	12	40.3
Big Stone Gap town, Wise County	1 968	2.36	0.37	92	229	85.5	2.34	0.51	230	10	27.6
Blacksburg town, Montgomery County	13 143	2.39	0.33	431	434	87.9	2.34	0.54	5 803	58	69.8
Blackstone town, Nottoway County	1 425	2.37	0.36	75	246	91.6	2.38	0.50	174	8	15.7
Bloxom town, Accomack County	154	2.42	0.40	3	25	84.2	2.45	0.59	14	-	-
Bluefield town, Tazewell County	2 195	2.22	0.33	43	363	94.1	2.03	0.41	163	25	21.3
Blue Ridge CDP, Botetourt County	1 238	2.81	0.40	90	120	92.4	1.29	0.24	18	38	-
Bon Air CDP, Chesterfield County	6 298	2.60	0.34	405	697	94.1	1.84	0.38	441	7	52.3
Boones Mill town, Franklin County	128	2.44	0.37	2	19	88.7	1.86	0.37	15	-	21.1
Bowling Green town, Caroline County	386	2.29	0.31	11	51	94.5	2.00	0.48	42	-	6.1

Table 24. **Owner and Renter Household Characteristics: 2000**—Con.

[Data based on a sample (except Tables 65-68). For information on confidentiality protection, coverage, sampling error, and nonsampling error, see Appendix G.
For location of definitions, see "How to Use This Census Report"]

State County Place	Occupied housing units	Owner-occupied housing units: Average household size	Occupants per room	Year householder moved into unit: 1999 to March 2000	1969 or earlier	Percent 1 unit, detached or attached	Renter-occupied housing units: Average household size	Occupants per room	Year householder moved into unit: 1999 to March 2000	1969 or earlier	Percent 5 or more units in structure
PLACE—Con.											
Boyce town, Clarke County	157	2.58	0.40	3	17	98.1	2.98	0.50	21	-	-
Boydton town, Mecklenburg County	138	2.41	0.34	-	37	98.9	2.25	0.44	14	5	-
Boykins town, Southampton County	261	2.40	0.35	9	71	99.1	2.42	0.51	8	2	6.3
Branchville town, Southampton County	56	3.33	0.53	3	12	69.6	2.00	0.33	2	2	-
Bridgewater town, Rockingham County	1 783	2.41	0.36	114	163	96.1	2.20	0.48	272	14	25.8
Bristol city	7 678	2.25	0.36	301	1 163	92.9	2.04	0.46	969	57	37.3
Broadway town, Rockingham County	884	2.53	0.40	65	76	94.8	2.19	0.48	134	5	30.1
Brodnax town	136	2.38	0.41	6	21	85.4	2.35	0.46	8	13	-
Brunswick County (part)	115	2.40	0.42	6	19	88.6	2.62	0.50	8	7	-
Mecklenburg County (part)	21	2.25	0.36	-	2	66.7	1.00	0.21	-	6	-
Brookneal town, Campbell County	503	2.25	0.37	26	94	89.9	2.53	0.53	65	13	7.8
Buchanan town, Botetourt County	549	2.36	0.39	31	90	88.2	2.07	0.43	43	7	9.0
Buena Vista city	2 547	2.57	0.42	161	498	94.1	1.93	0.42	306	21	23.9
Bull Run CDP, Prince William County	4 757	2.66	0.46	301	-	71.2	2.23	0.56	1 652	-	77.4
Burke CDP, Fairfax County	19 246	2.93	0.37	1 434	150	96.8	3.25	0.53	1 050	-	23.7
Burkeville town, Nottoway County	206	2.46	0.38	6	35	82.1	1.80	0.35	26	5	-
Cana CDP, Carroll County	561	2.31	0.44	-	74	73.5	2.91	0.63	15	-	-
Cape Charles town, Northampton County	534	1.93	0.27	21	69	93.3	2.28	0.51	64	10	24.9
Capron town, Southampton County	71	2.19	0.28	5	16	92.3	2.63	0.41	-	2	5.3
Castlewood CDP, Russell County	847	2.27	0.37	24	190	78.5	2.60	0.53	47	-	5.1
Cave Spring CDP, Roanoke County	11 016	2.44	0.32	789	1 102	94.8	1.85	0.43	1 982	8	77.0
Cedar Bluff town, Tazewell County	459	2.34	0.36	18	63	80.3	2.16	0.43	55	10	7.9
Centreville CDP, Fairfax County	17 758	2.93	0.42	1 640	81	96.5	2.37	0.52	3 237	-	59.4
Chamberlayne CDP, Henrico County	1 892	2.34	0.31	96	356	100.0	2.09	0.35	52	-	-
Chantilly CDP, Fairfax County	14 847	2.97	0.39	1 591	217	92.2	2.14	0.46	2 151	-	62.9
Charlotte Court House town, Charlotte County	152	2.36	0.37	5	22	92.8	2.78	0.54	8	-	-
Charlottesville city	16 851	2.32	0.35	648	1 496	91.9	2.23	0.52	4 767	102	41.6
Chase City town, Mecklenburg County	1 091	2.10	0.35	43	234	87.6	2.55	0.53	130	25	19.6
Chatham town, Pittsylvania County	555	2.25	0.32	23	109	98.4	2.15	0.42	56	3	24.0
Chatmoss CDP, Henry County	664	2.45	0.32	70	94	99.1	3.72	0.93	6	-	-
Cheriton town, Northampton County	217	2.63	0.41	12	38	93.4	1.76	0.36	15	5	-
Chesapeake city	69 900	2.87	0.42	5 902	5 285	95.2	2.55	0.56	7 185	188	36.3
Chester CDP, Chesterfield County	6 717	2.68	0.39	392	345	86.6	2.60	0.56	736	28	37.2
Chesterfield Court House CDP, Chesterfield County	1 139	2.64	0.41	99	14	96.6	2.30	0.52	206	-	57.9
Chilhowie town, Smyth County	718	2.39	0.38	30	113	87.2	1.89	0.38	93	13	23.0
Chincoteague town, Accomack County	2 068	1.78	0.31	128	342	81.8	3.21	0.65	225	14	2.8
Christiansburg town, Montgomery County	7 095	2.41	0.38	455	678	88.9	2.24	0.46	960	9	23.9
Claremont town, Surry County	155	2.33	0.36	10	24	89.3	1.88	0.38	10	-	-
Clarksville town	644	2.26	0.35	42	125	93.3	1.49	0.33	62	11	34.3
Halifax County (part)	-	-	(X)	-	-	(X)	-	(X)	-	-	(X)
Mecklenburg County (part)	644	2.26	0.35	42	125	93.3	1.49	0.33	62	11	34.3
Claypool Hill CDP, Tazewell County	734	2.50	0.37	17	43	75.4	2.65	0.50	57	-	16.9
Cleveland town, Russell County	87	1.72	0.28	3	14	86.8	1.47	0.33	18	-	-
Clifton town, Fairfax County	67	2.85	0.33	4	4	100.0	2.17	0.38	4	-	-
Clifton Forge city	1 841	2.29	0.33	91	316	97.4	2.10	0.48	203	32	42.9
Clinchco town, Dickenson County	194	1.94	0.37	14	34	83.9	2.33	0.51	8	5	-
Clinchport town, Scott County	31	2.54	0.43	6	2	54.2	3.71	0.74	-	-	-
Clintwood town, Dickenson County	675	2.09	0.35	25	120	64.3	1.99	0.45	54	4	32.1
Cloverdale CDP, Botetourt County	1 109	2.55	0.36	44	17	89.2	2.70	0.62	94	-	15.1
Coeburn town, Wise County	811	2.40	0.39	33	107	78.2	2.46	0.54	92	-	23.3
Collinsville CDP, Henry County	3 481	2.48	0.40	209	530	85.6	1.79	0.44	577	12	43.5
Colonial Beach town, Westmoreland County	1 426	2.06	0.36	66	129	97.2	2.47	0.57	203	8	17.0
Colonial Heights city	7 027	2.47	0.36	331	1 106	98.7	2.14	0.47	833	97	36.0
Columbia town, Fluvanna County	15	3.67	0.76	3	2	100.0	0.67	0.13	-	-	-
Courtland town, Southampton County	461	2.30	0.33	21	72	98.3	2.05	0.47	50	2	48.8
Covington city	2 835	2.31	0.38	147	552	92.3	2.02	0.41	280	41	8.8
Craigsville town, Augusta County	406	2.28	0.39	19	79	80.1	2.60	0.53	46	4	28.9
Crewe town, Nottoway County	978	2.28	0.34	55	159	98.1	2.53	0.51	154	9	18.3
Crimora CDP, Augusta County	757	2.32	0.46	98	37	41.6	3.00	0.51	16	-	-
Crozet CDP, Albemarle County	979	2.76	0.43	102	115	86.1	2.63	0.47	30	8	-
Culpeper town, Culpeper County	3 879	2.40	0.39	206	331	97.2	2.54	0.58	973	11	43.9
Dahlgren CDP, King George County	445	2.42	0.38	20	69	93.0	1.94	0.44	94	-	42.9
Dale City CDP, Prince William County	17 613	3.26	0.43	1 742	365	98.7	2.91	0.54	1 695	26	36.4
Daleville CDP, Botetourt County	532	2.59	0.34	57	31	98.4	2.44	0.44	7	-	-
Damascus town, Washington County	509	2.13	0.37	14	95	85.4	1.81	0.42	59	3	46.2
Danville city	20 607	2.30	0.36	622	3 370	93.4	2.22	0.50	2 767	366	32.4
Dayton town, Rockingham County	544	2.70	0.39	32	99	97.4	2.13	0.50	56	4	36.8
Dendron town, Surry County	110	2.55	0.39	12	19	78.2	5.56	0.93	-	-	-
Dillwyn town, Buckingham County	180	2.30	0.40	2	41	91.9	2.06	0.43	53	2	38.3
Dooms CDP, Augusta County	515	2.14	0.38	20	138	86.1	2.71	0.49	39	-	-
Drakes Branch town, Charlotte County	214	2.48	0.40	9	36	87.2	2.16	0.49	17	2	33.3
Dryden CDP, Lee County	466	2.49	0.41	36	54	67.7	2.31	0.46	52	10	-
Dublin town, Pulaski County	913	2.42	0.41	35	114	96.9	1.83	0.42	189	-	52.4
Duffield town, Scott County	29	2.19	0.37	-	5	85.2	2.00	0.40	2	-	-
Dumbarton CDP, Henrico County	3 545	2.15	0.37	79	178	88.9	1.82	0.46	983	35	74.2
Dumfries town, Prince William County	1 588	2.97	0.45	118	82	87.0	3.07	0.59	318	-	11.5
Dungannon town, Scott County	135	2.32	0.39	12	15	57.3	2.08	0.45	14	2	25.6
Dunn Loring CDP, Fairfax County	2 674	2.63	0.32	284	312	100.0	4.04	0.67	217	-	28.3
East Highland Park CDP, Henrico County	4 960	2.52	0.41	281	664	99.1	2.37	0.54	458	14	37.2
Eastville town, Northampton County	66	2.30	0.32	-	14	100.0	1.83	0.25	7	-	-
Edinburg town, Shenandoah County	382	2.04	0.32	14	79	94.1	2.11	0.51	69	4	41.6
Elkton town, Rockingham County	832	2.56	0.40	20	87	98.3	2.08	0.50	121	5	43.8
Elliston-Lafayette CDP, Montgomery County	518	2.56	0.45	61	85	59.1	2.84	0.59	5	-	-
Emory-Meadow View CDP, Washington County	772	2.48	0.41	39	153	86.5	2.24	0.42	54	-	9.2
Emporia city	2 226	2.55	0.40	82	298	95.7	2.30	0.52	405	33	20.3

Table 24. **Owner and Renter Household Characteristics: 2000**—Con.

[Data based on a sample (except Tables 65-68). For information on confidentiality protection, coverage, sampling error, and nonsampling error, see Appendix G.
For location of definitions, see "How to Use This Census Report"]

State County Place	Occupied housing units	Owner-occupied housing units: Average household size	Occupants per room	Year householder moved into unit: 1999 to March 2000	1969 or earlier	Percent 1 unit, detached or attached	Renter-occupied housing units: Average household size	Occupants per room	Year householder moved into unit: 1999 to March 2000	1969 or earlier	Percent 5 or more units in structure
PLACE—Con.											
Ettrick CDP, Chesterfield County	1 533	2.55	0.40	21	239	100.0	2.33	0.47	227	-	21.1
Ewing CDP, Lee County	195	2.25	0.38	8	60	96.8	3.73	0.65	5	-	-
Exmore town, Northampton County	473	2.40	0.39	31	80	93.1	2.50	0.55	57	19	1.2
Fairfax city	8 035	2.69	0.36	574	939	92.5	2.44	0.55	1 123	8	70.5
Fairlawn CDP, Pulaski County	1 010	2.37	0.38	44	168	92.3	1.94	0.43	159	-	31.6
Fairview Beach CDP, King George County	118	2.36	0.46	-	-	79.3	1.39	0.39	-	-	-
Falls Church city	4 471	2.55	0.35	295	427	91.9	1.93	0.53	798	24	73.2
Falmouth CDP, Stafford County	1 321	2.58	0.34	47	104	99.5	2.97	0.55	137	8	8.5
Fancy Gap CDP, Carroll County	88	3.00	0.48	-	19	63.5	1.89	0.33	10	-	-
Farmville town	2 048	2.30	0.34	66	188	88.6	1.92	0.47	469	25	26.7
Cumberland County (part)	245	1.91	0.29	6	34	100.0	1.68	0.42	52	6	20.1
Prince Edward County (part)	1 803	2.34	0.34	60	154	87.4	1.96	0.48	417	19	27.8
Ferrum CDP, Franklin County	285	2.58	0.42	15	33	79.1	1.55	0.36	41	-	36.9
Fieldale CDP, Henry County	418	2.08	0.39	21	126	98.6	2.56	0.58	17	-	23.5
Fincastle town, Botetourt County	129	2.49	0.36	6	31	91.5	2.14	0.45	16	-	17.1
Fishersville CDP, Augusta County	1 816	2.50	0.38	228	208	97.9	2.59	0.52	121	7	23.6
Floyd town, Floyd County	231	2.17	0.33	11	28	96.7	1.59	0.37	37	5	32.4
Forest CDP, Bedford County	3 162	2.74	0.38	377	24	94.1	1.56	0.41	341	-	58.1
Fort Belvoir CDP, Fairfax County	1 898	2.58	0.58	7	-	61.1	3.68	0.67	968	5	13.7
Fort Chiswell CDP, Wythe County	437	2.62	0.41	25	14	65.3	2.07	0.48	106	11	-
Fort Hunt CDP, Fairfax County	4 954	2.54	0.30	463	996	100.0	3.00	0.44	121	8	1.5
Fort Lee CDP, Prince George County	1 400	4.03	0.70	-	-	81.3	3.23	0.69	859	-	21.3
Franconia CDP, Fairfax County	13 357	2.50	0.37	1 406	266	84.0	2.12	0.43	1 881	10	54.7
Franklin city	3 384	2.47	0.36	128	327	97.0	2.28	0.50	643	21	26.7
Fredericksburg city	8 102	2.34	0.34	297	558	97.6	1.95	0.47	2 346	68	62.2
Fries town, Grayson County	293	2.05	0.35	5	85	100.0	2.07	0.47	24	14	28.6
Front Royal town, Warren County	5 457	2.56	0.40	308	560	95.7	2.37	0.51	933	34	29.4
Gainesville CDP, Prince William County	1 726	2.51	0.34	631	73	88.4	2.11	0.38	65	-	5.6
Galax city	2 950	2.38	0.40	158	421	85.5	2.05	0.52	407	30	34.1
Gate City town, Scott County	970	2.19	0.34	43	183	88.5	2.22	0.51	74	15	30.0
Glade Spring town, Washington County	555	2.52	0.42	30	89	92.7	2.35	0.40	43	12	1.7
Glasgow town, Rockbridge County	445	2.50	0.42	18	89	87.0	1.81	0.39	39	5	25.4
Glen Allen CDP, Henrico County	5 161	2.58	0.38	726	245	92.5	2.05	0.43	519	14	65.4
Glen Lyn town, Giles County	54	2.71	0.46	4	8	100.0	2.50	0.50	13	-	26.9
Gloucester Courthouse CDP, Gloucester County	882	2.35	0.35	66	74	95.1	1.70	0.40	35	-	38.6
Gloucester Point CDP, Gloucester County	3 793	2.56	0.41	274	351	84.4	2.19	0.50	331	32	36.1
Gordonsville town	628	2.55	0.39	25	70	93.6	1.98	0.43	79	5	32.7
Louisa County (part)	4	2.75	0.46	-	-	25.0	-	(X)	-	-	(X)
Orange County (part)	624	2.54	0.39	25	70	94.3	1.98	0.43	79	5	32.7
Goshen town, Rockbridge County	178	2.08	0.37	9	39	75.0	2.70	0.53	20	2	12.0
Great Falls CDP, Fairfax County	2 770	3.10	0.34	275	138	100.0	2.97	0.38	56	-	-
Greenville CDP, Augusta County	230	2.77	0.44	-	31	85.1	2.41	0.42	-	-	-
Gretna town, Pittsylvania County	580	2.00	0.33	11	123	94.7	2.10	0.52	65	16	39.1
Grottoes town	841	2.54	0.41	46	67	100.0	2.17	0.52	80	12	42.4
Augusta County (part)	-	-	(X)	-	-	(X)	-	(X)	-	-	(X)
Rockingham County (part)	841	2.54	0.41	46	67	100.0	2.17	0.52	80	12	42.4
Groveton CDP, Fairfax County	8 062	2.75	0.39	504	620	99.8	2.47	0.64	1 353	56	72.7
Grundy town, Buchanan County	400	2.33	0.34	12	89	95.1	2.02	0.44	31	6	31.9
Halifax town, Halifax County	544	2.35	0.34	40	105	92.5	2.09	0.43	40	2	12.2
Hallwood town, Accomack County	104	2.48	0.42	3	17	73.6	4.35	0.94	3	-	11.8
Hamilton town, Loudoun County	219	2.66	0.37	12	14	97.8	2.54	0.47	19	3	17.9
Hampden Sydney CDP, Prince Edward County	142	2.68	0.35	-	10	77.2	2.37	0.53	21	-	-
Hampton city	53 887	2.55	0.39	2 468	6 013	95.6	2.40	0.53	9 654	262	43.7
Harrisonburg city	13 133	2.56	0.36	432	749	93.2	2.51	0.56	4 113	65	49.8
Haymarket town, Prince William County	330	2.79	0.38	46	11	100.0	2.76	0.54	34	4	12.0
Haysi town, Dickenson County	81	2.43	0.39	-	26	85.1	2.21	0.42	-	-	-
Herndon town, Fairfax County	6 963	3.15	0.44	491	100	87.5	3.03	0.68	1 091	5	65.8
Highland Springs CDP, Henrico County	5 839	2.51	0.40	342	522	97.9	2.74	0.57	713	8	39.8
Hillsboro town, Loudoun County	38	2.00	0.28	4	2	100.0	2.44	0.63	6	-	-
Hillsville town, Carroll County	1 208	2.22	0.36	41	174	87.9	1.90	0.46	186	11	41.3
Hollins CDP	5 734	2.47	0.36	236	773	96.5	1.69	0.38	500	30	58.5
Botetourt County (part)	77	2.17	0.33	-	25	85.5	1.00	0.25	8	-	-
Roanoke County (part)	5 657	2.48	0.36	236	748	96.7	1.69	0.38	492	30	58.8
Honaker town, Russell County	403	2.51	0.43	15	42	75.6	2.02	0.47	50	-	25.0
Hopewell city	9 055	2.59	0.41	320	1 192	96.6	2.24	0.50	1 651	104	31.2
Horse Pasture CDP, Henry County	941	2.39	0.43	48	213	84.5	2.44	0.50	84	8	-
Huntington CDP, Fairfax County	4 591	1.97	0.40	242	75	37.1	1.76	0.51	1 332	-	84.2
Hurt town, Pittsylvania County	536	2.41	0.38	30	117	94.7	2.08	0.46	59	2	5.9
Hybla Valley CDP, Fairfax County	6 382	2.58	0.38	441	397	69.6	2.65	0.67	1 058	16	79.9
Idylwood CDP, Fairfax County	6 571	2.65	0.40	372	391	75.7	2.23	0.57	1 475	23	82.8
Independence town, Grayson County	427	2.34	0.39	8	74	94.4	1.72	0.45	77	4	35.2
Iron Gate town, Alleghany County	187	2.18	0.36	7	56	91.3	2.00	0.37	8	-	-
Irvington town, Lancaster County	243	2.24	0.32	21	35	100.0	1.97	0.34	13	5	-
Ivor town, Southampton County	139	2.42	0.36	14	22	98.0	1.87	0.29	15	6	-
Jarratt town	282	2.08	0.32	22	66	94.7	2.48	0.46	19	3	11.0
Greensville County (part)	201	1.99	0.31	15	54	95.5	2.50	0.50	17	3	-
Sussex County (part)	81	2.33	0.35	7	12	92.6	2.44	0.40	2	-	29.6
Jefferson CDP, Fairfax County	10 011	2.79	0.43	685	1 111	88.9	2.62	0.63	1 228	26	60.1
Jolivue CDP, Augusta County	556	2.41	0.38	8	65	97.8	1.50	0.40	127	-	54.9
Jonesville town, Lee County	493	1.94	0.32	22	48	91.2	1.95	0.49	64	5	40.5
Keller town, Accomack County	72	2.66	0.46	-	18	87.2	2.00	0.37	6	2	-

Table 24. **Owner and Renter Household Characteristics: 2000**—Con.

[Data based on a sample (except Tables 65-68). For information on confidentiality protection, coverage, sampling error, and nonsampling error, see Appendix G.
For location of definitions, see "How to Use This Census Report"]

State County Place	Occupied housing units	Owner-occupied housing units: Average household size	Occupants per room	Year householder moved into unit: 1999 to March 2000	1969 or earlier	Percent 1 unit, detached or attached	Renter-occupied housing units: Average household size	Occupants per room	Year householder moved into unit: 1999 to March 2000	1969 or earlier	Percent 5 or more units in structure
PLACE—Con.											
Kenbridge town, Lunenburg County	534	2.12	0.34	23	130	88.2	2.60	0.52	41	7	15.5
Keokee CDP, Lee County	133	2.77	0.44	14	32	86.0	1.25	0.23	-	-	-
Keysville town, Charlotte County	353	2.17	0.34	13	50	90.4	1.60	0.40	55	5	28.6
Kilmarnock town	546	2.10	0.32	23	78	98.8	1.73	0.38	70	4	30.3
Lancaster County (part)	518	2.13	0.33	23	71	98.7	1.73	0.38	68	4	30.7
Northumberland County (part)	28	1.73	0.24	-	7	100.0	1.50	0.30	2	-	-
La Crosse town, Mecklenburg County	240	2.74	0.47	9	25	85.3	1.79	0.40	48	6	10.6
Lake Barcroft CDP, Fairfax County	3 596	2.56	0.33	255	545	87.6	2.36	0.62	422	33	77.4
Lake Monticello CDP, Fluvanna County	2 742	2.45	0.36	469	-	99.7	3.02	0.47	132	6	-
Lake Ridge CDP, Prince William County	11 007	2.93	0.38	1 085	24	95.2	2.35	0.43	1 259	-	41.9
Lakeside CDP, Henrico County	4 997	2.18	0.34	312	835	97.9	2.19	0.46	589	25	39.1
Laurel CDP, Henrico County	6 211	2.32	0.37	492	487	92.0	2.10	0.52	1 354	18	54.4
Laurel Park CDP, Henry County	354	2.42	0.39	9	60	86.6	2.45	0.64	21	-	57.4
Lawrenceville town, Brunswick County	374	2.22	0.33	23	71	97.8	2.57	0.51	34	10	13.2
Laymantown CDP, Botetourt County	732	2.67	0.37	57	57	99.0	1.08	0.15	38	-	-
Lebanon town, Russell County	1 426	2.15	0.34	78	217	84.4	2.08	0.48	187	9	44.2
Leesburg town, Loudoun County	10 325	2.98	0.40	1 137	185	91.7	2.05	0.48	1 627	18	67.2
Lexington city	2 232	2.21	0.31	103	251	98.5	1.88	0.42	436	26	35.9
Lincolnia CDP, Fairfax County	5 200	2.66	0.37	262	424	96.1	3.43	0.82	1 047	32	58.5
Linton Hall CDP, Prince William County	2 757	3.18	0.39	889	15	100.0	1.31	0.22	25	-	-
Loch Lomond CDP, Prince William County	1 042	3.30	0.45	78	135	100.0	3.59	0.58	39	-	-
Lorton CDP, Fairfax County	5 651	2.68	0.41	570	46	91.4	2.66	0.55	1 154	-	52.9
Louisa town, Louisa County	599	2.43	0.35	17	55	95.4	2.04	0.50	146	2	57.1
Lovettsville town, Loudoun County	333	2.59	0.39	19	24	100.0	2.70	0.49	28	3	7.2
Low Moor CDP, Alleghany County	145	2.48	0.42	15	35	74.6	1.61	0.32	8	-	-
Luray town, Page County	2 058	2.32	0.35	108	309	98.5	2.24	0.47	251	12	24.2
Lynchburg city	25 477	2.44	0.36	1 160	2 902	95.1	2.11	0.48	4 409	248	41.0
Lyndhurst CDP, Augusta County	583	2.55	0.41	31	76	90.6	4.12	0.87	13	-	-
McKenney town, Dinwiddie County	162	2.75	0.42	8	28	95.5	1.96	0.36	17	-	-
McLean CDP, Fairfax County	14 417	2.70	0.31	1 130	1 660	97.6	2.64	0.42	823	10	27.7
Madison town, Madison County	108	1.38	0.21	3	17	92.3	2.21	0.54	25	2	41.9
Madison Heights CDP, Amherst County	4 462	2.43	0.39	151	740	93.7	2.30	0.48	489	23	18.6
Manassas city	11 757	2.98	0.41	873	359	92.7	2.77	0.60	1 480	-	52.6
Manassas Park city	3 254	3.03	0.46	579	205	98.9	3.65	0.67	244	17	1.7
Mantua CDP, Fairfax County	2 627	2.81	0.32	133	251	98.9	2.44	0.58	311	-	69.3
Marion town, Smyth County	2 634	2.29	0.36	101	309	94.7	1.87	0.40	409	40	30.7
Martinsville city	6 498	2.26	0.34	166	1 110	97.9	2.28	0.51	862	94	28.4
Massanutten CDP, Rockingham County	744	2.62	0.37	89	13	95.4	2.41	0.43	38	-	-
Matoaca CDP, Chesterfield County	868	2.65	0.44	41	161	100.0	2.68	0.51	75	5	-
Max Meadows CDP, Wythe County	212	2.91	0.54	11	39	68.1	1.67	0.40	20	-	20.4
Mechanicsville CDP, Hanover County	11 601	2.65	0.38	1 054	1 012	99.3	2.40	0.51	841	-	53.0
Melfa town, Accomack County	191	2.56	0.40	11	37	96.0	2.35	0.47	25	-	-
Merrifield CDP, Fairfax County	4 398	2.62	0.38	458	91	90.3	2.41	0.54	1 008	13	80.0
Merrimac CDP, Montgomery County	884	2.40	0.43	48	17	49.7	1.56	0.51	204	-	73.9
Middleburg town, Loudoun County	329	1.69	0.25	18	39	100.0	2.22	0.45	47	4	11.9
Middletown town, Frederick County	412	2.56	0.42	23	32	99.3	2.18	0.43	57	7	37.5
Mineral town, Louisa County	170	2.59	0.36	12	28	98.2	2.54	0.42	12	5	-
Montclair CDP, Prince William County	5 113	3.12	0.38	530	-	99.2	3.02	0.42	344	-	0.9
Monterey town, Highland County	92	1.78	0.28	4	8	100.0	2.00	0.46	14	2	24.1
Montrose CDP, Henrico County	2 906	2.58	0.43	122	244	97.6	2.21	0.50	439	19	53.7
Montross town, Westmoreland County	162	1.99	0.30	4	52	100.0	2.13	0.42	8	-	-
Mount Crawford town, Rockingham County	103	3.54	0.49	2	13	100.0	1.40	0.31	19	3	31.6
Mount Jackson town, Shenandoah County	674	2.44	0.39	26	99	90.8	2.63	0.55	80	12	29.0
Mount Vernon CDP, Fairfax County	10 575	2.71	0.38	559	829	89.8	2.69	0.62	1 429	7	63.1
Narrows town, Giles County	903	2.39	0.38	66	222	98.8	2.02	0.42	85	-	22.4
Nassawadox town, Northampton County	202	2.25	0.38	9	46	90.8	2.32	0.54	15	2	-
New Castle town, Craig County	84	1.83	0.27	-	3	83.3	2.33	0.50	22	1	-
Newington CDP, Fairfax County	6 674	3.00	0.38	631	112	98.7	2.72	0.46	461	-	25.0
New Market town, Shenandoah County	735	2.13	0.32	46	54	96.4	2.02	0.48	139	3	40.1
Newport News city	69 686	2.66	0.41	3 349	5 671	91.9	2.33	0.55	15 073	315	56.2
Newsoms town, Southampton County	119	1.94	0.34	4	24	100.0	2.77	0.56	13	1	-
Nickelsville town, Scott County	184	2.53	0.44	12	32	83.5	1.89	0.40	30	-	6.7
Nokesville CDP, Prince William County	454	2.61	0.32	24	56	100.0	2.51	0.47	31	-	-
Norfolk city	86 210	2.56	0.39	3 183	8 955	92.1	2.35	0.57	20 494	846	46.0
North Shore CDP, Franklin County	956	2.29	0.33	121	22	82.9	1.96	0.35	55	9	29.2
North Springfield CDP, Fairfax County	3 275	2.76	0.37	239	518	100.0	2.98	0.60	253	-	52.4
Norton city	1 730	2.23	0.36	95	172	79.0	2.23	0.53	325	10	43.7
Oak Level CDP, Henry County	417	2.52	0.43	18	88	83.4	1.88	0.44	30	14	23.1
Oakton CDP, Fairfax County	11 142	2.71	0.34	790	369	90.6	2.46	0.54	1 709	-	69.0
Occoquan town	368	2.24	0.34	14	21	76.6	1.25	0.35	51	-	74.9
Fairfax County (part)	-	-	(X)	-	-	(X)	-	(X)	-	-	(X)
Prince William County (part)	368	2.24	0.34	14	21	76.6	1.25	0.35	51	-	74.9
Onancock town, Accomack County	651	2.13	0.32	39	85	97.1	2.33	0.53	87	4	41.6
Onley town, Accomack County	219	2.18	0.31	4	48	93.9	2.36	0.50	19	2	10.7
Orange town, Orange County	1 572	2.27	0.34	70	206	96.3	2.23	0.48	253	19	38.5
Painter town, Accomack County	100	2.11	0.35	2	42	90.9	2.50	0.47	4	5	-
Pamplin City town	82	2.36	0.37	-	5	96.6	3.04	0.74	14	-	-
Appomattox County (part)	76	2.42	0.37	-	2	96.4	3.19	0.78	11	-	-
Prince Edward County (part)	6	1.33	0.22	-	3	100.0	2.00	0.50	3	-	-
Parksley town, Accomack County	363	2.31	0.34	17	64	98.4	2.09	0.37	41	-	-
Patrick Springs CDP, Patrick County	831	2.43	0.43	91	171	76.1	2.17	0.47	68	26	-
Pearisburg town, Giles County	1 223	2.28	0.36	65	137	91.3	1.76	0.38	163	19	30.0
Pembroke town, Giles County	475	2.26	0.39	30	88	79.7	2.09	0.51	33	2	27.1
Penhook CDP, Franklin County	282	2.20	0.33	31	26	82.0	3.07	0.58	9	9	-

Table 24. **Owner and Renter Household Characteristics: 2000**—Con.

[Data based on a sample (except Tables 65-68). For information on confidentiality protection, coverage, sampling error, and nonsampling error, see Appendix G.
For location of definitions, see "How to Use This Census Report"]

State County Place	Occupied housing units	Owner-occupied housing units: Average household size	Occupants per room	Year householder moved into unit: 1999 to March 2000	1969 or earlier	Percent 1 unit, detached or attached	Renter-occupied housing units: Average household size	Occupants per room	Year householder moved into unit: 1999 to March 2000	1969 or earlier	Percent 5 or more units in structure
PLACE—Con.											
Pennington Gap town, Lee County	817	2.20	0.35	36	128	87.5	2.18	0.46	108	12	27.6
Petersburg city	13 799	2.44	0.38	416	1 627	96.4	2.32	0.54	2 180	171	28.1
Phenix town, Charlotte County	79	2.43	0.40	2	24	93.1	1.57	0.35	-	2	-
Pimmit Hills CDP, Fairfax County	2 241	2.69	0.41	125	451	98.6	2.82	0.56	281	5	47.4
Pocahontas town, Tazewell County	187	2.53	0.38	7	37	90.8	2.24	0.47	23	7	40.3
Poquoson city	4 166	2.77	0.38	292	558	94.6	2.67	0.51	306	6	29.8
Port Royal town, Caroline County	72	2.53	0.40	12	15	60.0	2.67	0.48	3	-	-
Portsmouth city	38 170	2.56	0.41	1 763	5 358	96.6	2.43	0.55	6 082	302	38.1
Pound town, Wise County	459	2.45	0.41	8	58	64.4	2.33	0.49	58	5	18.0
Pulaski town, Pulaski County	4 168	2.29	0.37	161	653	92.6	2.02	0.45	628	20	39.0
Purcellville town, Loudoun County	1 254	3.01	0.41	238	91	100.0	2.23	0.43	119	4	32.3
Quantico town, Prince William County	297	1.82	0.32	-	21	91.2	1.77	0.63	101	-	45.0
Quantico Station CDP	1 388	2.76	0.61	25	-	16.9	3.63	0.68	705	-	22.4
Prince William County (part)	1 388	2.76	0.61	25	-	16.9	3.63	0.68	705	-	22.4
Stafford County (part)	-	-	(X)	-	-	(X)	-	(X)	-	-	(X)
Radford city	5 809	2.46	0.38	248	542	93.3	2.07	0.46	1 923	61	66.2
Raven CDP	1 046	2.39	0.44	67	119	46.9	2.69	0.54	90	4	2.8
Russell County (part)	176	2.40	0.45	-	16	29.7	2.06	0.39	-	-	-
Tazewell County (part)	870	2.39	0.43	67	103	51.0	2.75	0.55	90	4	3.1
Remington town, Fauquier County	249	2.74	0.44	9	14	100.0	2.64	0.60	58	-	30.5
Reston CDP, Fairfax County	23 285	2.46	0.33	2 075	228	84.2	2.29	0.53	3 799	8	72.5
Rich Creek town, Giles County	282	2.25	0.35	15	47	99.5	2.14	0.49	44	-	58.7
Richlands town, Tazewell County	1 881	2.32	0.40	131	305	71.9	2.04	0.41	247	6	16.0
Richmond city	84 549	2.35	0.35	3 618	7 961	94.8	2.08	0.51	18 233	723	49.7
Ridgeway town, Henry County	321	2.34	0.39	27	46	71.8	2.81	0.56	17	-	4.2
Roanoke city	42 003	2.33	0.35	2 261	5 152	94.8	2.04	0.47	7 233	280	46.4
Rocky Mount town, Franklin County	1 650	2.48	0.39	66	265	97.8	1.87	0.44	188	-	48.5
Rose Hill CDP, Fairfax County	5 646	2.69	0.36	615	592	97.9	2.43	0.47	501	8	40.2
Rose Hill CDP, Lee County	307	2.23	0.40	35	41	83.0	2.56	0.59	12	-	-
Round Hill town, Loudoun County	175	2.97	0.43	9	26	100.0	2.40	0.51	17	-	43.3
Rural Retreat town, Wythe County	550	2.38	0.39	27	94	93.8	1.96	0.48	67	-	7.0
Rushmere CDP, Isle of Wight County	439	2.34	0.35	38	69	82.9	2.97	0.63	-	14	-
Rustburg CDP, Campbell County	496	2.47	0.40	19	68	75.8	2.16	0.46	44	-	-
St. Charles town, Lee County	64	2.33	0.43	4	5	100.0	2.60	0.45	8	-	-
St. Paul town	463	2.34	0.35	17	44	94.3	1.82	0.42	76	-	55.3
Russell County (part)	88	2.62	0.39	6	5	90.1	1.71	0.27	-	-	-
Wise County (part)	375	2.21	0.34	11	39	96.2	1.82	0.43	76	-	57.3
Salem city	9 954	2.43	0.37	531	1 280	92.1	2.08	0.44	1 274	94	48.9
Saltville town	907	2.38	0.40	44	156	92.0	2.33	0.46	64	4	27.1
Smyth County (part)	800	2.36	0.39	41	133	93.3	2.45	0.50	54	4	31.6
Washington County (part)	107	2.56	0.43	3	23	82.1	1.55	0.27	10	-	-
Sandy Level CDP, Henry County	263	2.52	0.49	26	38	59.3	3.06	0.59	23	-	-
Saxis town, Accomack County	148	2.48	0.42	5	36	83.8	2.00	0.39	11	2	-
Scottsburg town, Halifax County	59	3.02	0.43	3	7	82.9	1.56	0.27	8	-	-
Scottsville town	271	2.33	0.37	9	31	92.9	2.03	0.53	55	6	34.6
Albemarle County (part)	256	2.36	0.37	9	30	92.6	2.07	0.54	50	4	37.2
Fluvanna County (part)	15	1.83	0.23	-	1	100.0	1.56	0.40	5	2	-
Selma CDP, Alleghany County	203	2.29	0.36	6	79	95.8	2.28	0.38	16	-	-
Seven Corners CDP, Fairfax County	3 351	2.11	0.40	152	70	49.6	2.90	0.96	841	14	77.1
Shawsville CDP, Montgomery County	440	2.21	0.40	43	34	45.0	2.25	0.47	28	-	5.9
Shenandoah town, Page County	773	2.40	0.38	27	167	97.2	2.54	0.51	89	4	16.9
Sherando CDP, Augusta County	262	2.20	0.37	12	32	76.5	2.27	0.51	-	-	-
Short Pump CDP, Henrico County	56	2.04	0.25	-	20	100.0	-	(X)	-	-	(X)
Smithfield town, Isle of Wight County	2 444	2.64	0.39	154	168	94.7	2.05	0.45	257	11	48.6
South Boston town, Halifax County	3 450	2.37	0.39	174	522	90.1	2.06	0.48	339	75	28.1
South Hill town, Mecklenburg County	1 799	2.30	0.35	77	157	94.4	2.42	0.52	258	36	22.7
Spotsylvania Courthouse CDP, Spotsylvania County	1 227	3.43	0.48	99	53	97.6	2.53	0.49	101	-	20.0
Springfield CDP, Fairfax County	10 463	2.88	0.41	1 167	976	94.2	2.88	0.65	1 387	-	64.1
Stanardsville town, Greene County	173	2.33	0.37	6	25	98.3	2.04	0.47	47	-	47.8
Stanley town, Page County	547	2.32	0.38	23	85	92.0	2.38	0.52	83	6	21.5
Stanleytown CDP, Henry County	674	2.24	0.36	17	159	91.4	2.18	0.52	84	-	43.3
Staunton city	9 676	2.27	0.34	380	1 307	98.3	2.07	0.46	1 536	98	38.1
Stephens City town, Frederick County	506	2.47	0.41	21	28	96.8	2.09	0.46	97	8	29.1
Stony Creek town, Sussex County	97	1.84	0.27	8	18	93.7	2.12	0.38	4	5	-
Strasburg town, Shenandoah County	1 802	2.43	0.39	117	276	96.3	2.16	0.51	272	-	37.5
Stuart town, Patrick County	450	1.94	0.31	10	71	89.1	2.14	0.51	82	2	55.9
Stuarts Draft CDP, Augusta County	3 145	2.82	0.45	198	154	87.3	2.19	0.47	305	-	35.3
Sudley CDP, Prince William County	2 665	2.99	0.41	240	89	97.0	2.99	0.49	203	-	10.9
Suffolk city	23 283	2.71	0.41	1 987	2 426	94.3	2.66	0.54	1 942	241	21.6
Sugar Grove CDP, Smyth County	306	2.57	0.46	32	44	64.7	1.39	0.31	24	8	-
Surry town, Surry County	107	2.20	0.30	17	12	100.0	2.11	0.44	17	-	-
Tangier town, Accomack County	241	2.61	0.43	13	71	82.4	1.45	0.31	7	-	-
Tappahannock town, Essex County	845	2.34	0.37	32	99	76.9	2.12	0.45	149	-	32.5
Tazewell town, Tazewell County	1 696	2.33	0.36	127	209	93.3	1.82	0.39	212	29	20.1
The Plains town, Fauquier County	108	2.18	0.33	7	15	100.0	3.26	0.65	22	5	-
Timberlake CDP, Campbell County	4 561	2.54	0.37	241	523	90.5	1.95	0.46	592	19	30.5
Timberville town, Rockingham County	734	2.28	0.39	32	93	97.5	2.39	0.59	76	5	30.9
Toms Brook town, Shenandoah County	106	2.30	0.34	1	11	97.2	3.14	0.54	5	2	-
Triangle CDP, Prince William County	2 192	2.74	0.37	118	106	93.8	2.40	0.61	779	13	56.2
Troutdale town, Grayson County	81	2.98	0.54	1	20	81.4	2.09	0.37	15	3	-
Troutville town, Botetourt County	204	2.25	0.36	6	39	93.4	1.96	0.44	39	-	13.4

Table 24. **Owner and Renter Household Characteristics: 2000**—Con.

[Data based on a sample (except Tables 65-68). For information on confidentiality protection, coverage, sampling error, and nonsampling error, see Appendix G.
For location of definitions, see "How to Use This Census Report"]

State County Place	Occupied housing units	Owner-occupied housing units					Renter-occupied housing units				
		Average household size	Occupants per room	Year householder moved into unit		Percent 1 unit, detached or attached	Average household size	Occupants per room	Year householder moved into unit		Percent 5 or more units in structure
				1999 to March 2000	1969 or earlier				1999 to March 2000	1969 or earlier	
PLACE—Con.											
Tuckahoe CDP, Henrico County	18 112	2.52	0.32	771	2 262	98.6	2.01	0.47	2 386	49	53.0
Tysons Corner CDP, Fairfax County	8 812	2.18	0.33	672	113	57.0	2.03	0.52	2 298	9	85.3
Union Hall CDP, Franklin County	429	2.23	0.36	36	33	88.0	2.09	0.34	9	-	-
Urbanna town, Middlesex County	265	1.99	0.31	12	29	94.4	2.39	0.46	18	1	3.0
Vansant CDP, Buchanan County	404	2.56	0.43	6	104	70.9	2.12	0.40	39	-	-
Verona CDP, Augusta County	1 522	2.53	0.40	55	135	90.0	2.06	0.45	192	-	33.7
Victoria town, Lunenburg County	823	2.38	0.38	30	169	93.5	1.72	0.36	81	20	19.2
Vienna town, Fairfax County	5 338	2.73	0.35	436	897	96.6	2.69	0.47	233	35	29.1
Villa Heights CDP, Henry County	332	2.22	0.39	13	77	100.0	2.85	0.69	62	-	6.4
Vinton town, Roanoke County	3 327	2.47	0.38	141	370	96.3	1.99	0.45	395	-	39.4
Virgilina town, Halifax County	79	2.13	0.35	5	26	97.1	0.78	0.17	6	-	-
Virginia Beach city	154 455	2.81	0.41	12 061	7 879	93.6	2.51	0.54	25 901	319	40.1
Wachapreague town, Accomack County	131	1.60	0.26	4	31	96.7	2.23	0.40	19	4	10.3
Wakefield town, Sussex County	429	2.29	0.37	20	99	87.7	2.82	0.54	45	16	-
Warrenton town, Fauquier County	2 658	2.39	0.34	187	202	95.2	2.18	0.47	494	12	33.5
Warsaw town, Richmond County	439	2.40	0.35	24	60	98.4	1.66	0.41	81	3	42.5
Washington town, Rappahannock County	83	2.46	0.34	11	4	93.0	1.50	0.26	5	3	-
Waverly town, Sussex County	879	2.55	0.42	46	137	77.3	2.49	0.55	86	8	21.1
Waynesboro city	8 332	2.29	0.34	460	1 061	94.7	2.34	0.51	1 246	87	32.7
Weber City town, Scott County	611	2.08	0.36	25	130	95.5	2.12	0.46	65	12	19.9
West Gate CDP, Prince William County	2 470	3.12	0.46	130	91	99.2	2.78	0.69	411	12	57.2
Westlake Corner CDP, Franklin County	419	2.30	0.38	68	34	95.6	1.63	0.34	50	-	-
West Point town, King William County	1 067	2.63	0.38	69	184	99.5	2.62	0.50	91	12	19.1
West Springfield CDP, Fairfax County	10 288	2.74	0.35	788	862	94.0	2.95	0.52	842	-	39.6
Weyers Cave CDP, Augusta County	456	2.84	0.42	41	36	94.9	2.06	0.41	26	-	10.9
White Stone town, Lancaster County	153	2.07	0.32	3	35	94.9	3.13	0.61	4	3	-
Williamsburg city	3 619	2.04	0.28	145	260	88.0	2.09	0.46	980	27	47.7
Winchester city	10 001	2.43	0.35	481	837	97.9	2.15	0.50	2 282	119	40.6
Windsor town, Isle of Wight County	404	2.26	0.40	40	63	55.8	2.62	0.49	24	6	-
Wise town, Wise County	1 424	2.28	0.37	110	124	73.3	2.01	0.47	195	4	26.3
Wolf Trap CDP, Fairfax County	4 591	3.00	0.32	436	157	99.9	3.41	0.41	114	-	2.6
Woodbridge CDP, Prince William County	10 676	2.95	0.42	684	786	93.5	2.98	0.67	2 085	6	67.0
Woodlawn CDP, Carroll County	891	2.34	0.40	56	163	75.3	1.77	0.35	66	-	-
Woodstock town, Shenandoah County	1 640	2.03	0.34	164	101	92.0	2.19	0.47	275	24	33.0
Wyndham CDP, Henrico County	2 043	3.17	0.36	610	8	100.0	1.76	0.39	133	-	67.5
Wytheville town, Wythe County	3 469	2.26	0.35	205	494	94.9	1.82	0.41	532	54	28.6
Yorkshire CDP, Prince William County	2 255	3.22	0.50	192	151	91.6	2.49	0.57	347	20	59.3
Yorktown CDP, York County	120	1.88	0.26	-	14	100.0	1.23	0.28	24	-	45.7

Table 25. **Home Value: 2000**

[Data based on a sample (except Tables 65-68). For information on confidentiality protection, coverage, sampling error, and nonsampling error, see Appendix G.
For location of definitions, see "How to Use This Census Report"]

State County County Subdivision Place	Specified owner-occupied housing units	Value of home							
		Less than $50,000	$50,000 to $99,999	$100,000 to $149,999	$150,000 to $199,999	$200,000 to $299,999	$300,000 to $499,999	$500,000 or more	Median (dollars)
The State	**1 510 798**	**91 881**	**462 870**	**373 288**	**233 999**	**209 613**	**107 093**	**32 054**	**125 400**
Accomack County	8 009	1 696	3 689	1 331	681	363	196	53	79 300
District 1	1 297	72	524	358	195	85	63	-	105 600
Chincoteague town	1 297	72	524	358	195	85	63	-	105 600
District 2	1 364	265	792	180	65	29	24	9	69 300
Hallwood town	59	36	23	-	-	-	-	-	44 600
Saxis town	90	63	18	2	7	-	-	-	40 500
Tangier town	167	53	101	9	-	2	2	-	60 100
District 3	770	241	446	36	-	32	15	-	66 000
District 4	739	277	347	67	35	13	-	-	62 900
Bloxom town	91	33	54	1	3	-	-	-	60 300
Parksley town	235	42	127	31	30	5	-	-	76 200
District 5	475	203	145	66	39	22	-	-	71 100
District 6	700	99	288	193	48	34	31	7	92 400
Accomac town	126	13	69	24	6	10	3	1	86 100
District 7	993	118	413	200	140	85	17	20	95 700
Onancock town	397	58	206	64	41	19	9	-	79 400
Onley town	146	6	70	48	18	4	-	-	98 700
District 8	877	199	433	94	103	33	15	-	71 400
Keller town	37	13	24	-	-	-	-	-	63 500
Melfa town	145	30	93	22	-	-	-	-	69 700
Wachapreague town	85	10	55	14	4	2	-	-	79 300
District 9	794	222	301	137	56	30	31	17	76 100
Belle Haven town (part)	136	23	74	30	4	2	3	-	77 500
Painter town	72	28	28	14	2	-	-	-	62 000
Albemarle County	16 376	202	2 752	4 349	3 404	3 154	1 763	752	161 100
Jack Jouett district	1 081	-	34	296	233	190	220	108	195 400
Rio district	2 293	42	421	716	499	435	164	16	148 100
Rivanna district	4 537	30	657	1 202	897	1 062	447	242	167 600
Samuel Miller district	2 762	30	220	373	502	736	568	333	229 200
Scottsville district	2 680	67	807	927	633	186	53	7	127 400
Scottsville town (part)	113	-	56	37	7	8	5	-	100 700
White Hall district	3 023	33	613	835	640	545	311	46	152 300
Crozet CDP	695	14	247	242	77	115	-	-	113 700
Alleghany County	3 241	708	1 602	684	174	64	-	9	77 500
Boiling Spring district	551	145	269	106	15	7	-	9	75 300
Clifton district	755	183	388	148	18	18	-	-	77 600
Iron Gate town	143	101	38	4	-	-	-	-	41 800
Covington district	506	85	218	138	52	13	-	-	81 000
Falling Spring district	771	108	362	225	56	20	-	-	86 400
Jackson River district	658	187	365	67	33	6	-	-	65 000
Low Moor CDP	85	50	28	7	-	-	-	-	40 600
Selma CDP	153	77	71	5	-	-	-	-	49 200
Amelia County	1 755	136	861	470	200	82	6	-	92 400
District 1	304	8	129	102	41	24	-	-	107 400
District 2	291	61	110	80	40	-	-	-	94 900
District 3	321	15	223	31	28	18	6	-	82 100
District 4	459	13	195	188	48	15	-	-	105 000
District 5	380	39	204	69	43	25	-	-	85 500
Amherst County	6 909	713	3 772	1 615	509	264	30	6	88 800
District 1	1 311	195	817	203	50	36	10	-	80 700
Madison Heights CDP (part)	361	90	237	24	-	10	-	-	77 600
District 2	1 234	129	530	366	144	51	14	-	95 100
Amherst town	525	20	235	189	65	16	-	-	101 400
District 3	1 437	66	603	416	206	134	6	6	104 500
District 4	1 507	109	1 010	320	60	8	-	-	86 500
Madison Heights CDP (part)	1 075	101	648	290	36	-	-	-	88 400
District 5	1 420	214	812	310	49	35	-	-	84 700
Madison Heights CDP (part)	1 420	214	812	310	49	35	-	-	84 700
Appomattox County	2 544	462	1 231	549	187	102	13	-	81 600
Clover Hill district	610	141	326	89	41	6	7	-	76 700
Appomattox town (part)	24	-	15	4	-	-	5	-	85 700
Pamplin City town (part)	53	22	31	-	-	-	-	-	55 600
Southside district	1 240	187	566	315	117	55	-	-	89 500
Appomattox town (part)	340	75	191	46	24	4	-	-	75 200
Stonewall district	694	134	339	145	29	41	6	-	77 700
Arlington County	28 073	78	538	1 962	4 815	10 292	8 191	2 197	262 400
Arlington	28 073	78	538	1 962	4 815	10 292	8 191	2 197	262 400
Arlington CDP	28 073	78	538	1 962	4 815	10 292	8 191	2 197	262 400
Augusta County	15 304	593	5 889	5 104	2 113	1 279	243	83	110 900
Beverley Manor district	1 732	22	859	535	143	160	13	-	99 200
Jolivue CDP	218	-	128	48	-	29	13	-	86 600
Stuarts Draft CDP (part)	20	-	20	-	-	-	-	-	63 300
Verona CDP (part)	878	16	532	229	60	41	-	-	90 900
Middle River district	1 864	45	756	595	267	166	22	13	110 700
Crimora CDP	255	-	159	78	7	11	-	-	95 900
Dooms CDP (part)	6	-	6	-	-	-	-	-	95 000
Grottoes town (part)	-	-	-	-	-	-	-	-	-
Weyers Cave CDP (part)	328	5	126	92	48	57	-	-	112 500
North River district	2 047	72	656	756	303	219	41	-	121 400
Verona CDP (part)	74	-	22	37	-	15	-	-	113 400
Weyers Cave CDP (part)	7	-	7	-	-	-	-	-	85 000
Pastures district	1 864	208	890	384	202	118	37	25	88 000
Craigsville town	221	49	159	10	3	-	-	-	64 800
Riverheads district	1 976	91	764	589	325	158	34	15	109 200
Greenville CDP	153	13	85	55	-	-	-	-	90 700
Stuarts Draft CDP (part)	238	17	85	59	43	34	-	-	108 300
South River district	2 825	62	1 218	1 148	286	58	36	17	105 600
Lyndhurst CDP (part)	382	-	202	153	8	10	-	9	97 700
Sherando CDP (part)	171	19	62	73	17	-	-	-	103 500
Stuarts Draft CDP (part)	1 806	37	776	803	177	13	-	-	105 300

Table 25. **Home Value: 2000**—Con.

[Data based on a sample (except Tables 65-68). For information on confidentiality protection, coverage, sampling error, and nonsampling error, see Appendix G. For location of definitions, see "How to Use This Census Report"]

State County County Subdivision Place	Specified owner-occupied housing units	Value of home							
		Less than $50,000	$50,000 to $99,999	$100,000 to $149,999	$150,000 to $199,999	$200,000 to $299,999	$300,000 to $499,999	$500,000 or more	Median (dollars)
Augusta County—Con.									
Wayne district	2 996	93	746	1 097	587	400	60	13	130 100
Dooms CDP (part)	337	37	211	78	5	6	-	-	77 500
Fishersville CDP	1 433	30	323	587	294	166	26	7	131 600
Lyndhurst CDP (part)	46	-	10	8	11	8	9	-	170 800
Sherando CDP (part)	-	-	-	-	-	-	-	-	-
Bath County	966	169	484	197	39	51	17	9	79 700
Cedar Creek district	222	23	129	26	-	27	17	-	78 800
Millboro district	153	25	60	47	12	-	-	9	95 300
Valley Springs district	251	48	156	41	6	-	-	-	77 700
Warm Springs district	194	51	76	35	15	17	-	-	62 500
Williamsville district	146	22	63	48	6	7	-	-	92 900
Bedford County	13 923	648	3 862	4 630	2 311	1 808	473	191	127 000
Blue Ridge district	3 040	140	1 230	1 114	339	210	-	7	106 200
Center district	1 963	113	728	489	392	200	25	16	116 500
Jefferson district	5 019	55	731	1 870	1 124	950	235	54	146 200
Forest CDP	2 286	33	349	966	486	369	83	-	138 000
Lakes district	2 646	113	664	805	356	403	191	114	134 100
Peaks district	1 255	227	509	352	100	45	22	-	87 200
Bland County	1 069	268	652	90	34	25	-	-	71 500
Mechanicsburg district	307	81	163	46	5	12	-	-	74 300
Rocky Gap district	378	102	225	20	18	13	-	-	72 500
Seddon district	308	60	219	18	11	-	-	-	68 200
Sharon district	76	25	45	6	-	-	-	-	82 400
Botetourt County	8 010	383	2 092	2 553	1 597	1 057	292	36	130 500
Amsterdam district	1 763	8	284	495	408	381	181	6	160 800
Cloverdale CDP (part)	35	-	26	9	-	-	-	-	90 600
Daleville CDP	467	-	21	183	144	86	33	-	158 400
Hollins CDP (part)	59	-	42	17	-	-	-	-	85 000
Blue Ridge district	1 732	46	260	814	387	196	7	22	135 800
Blue Ridge CDP (part)	1 011	46	171	434	226	127	7	-	136 000
Laymantown CDP	671	-	89	344	153	69	-	16	135 000
Buchanan district	1 102	124	525	275	114	60	4	-	90 800
Buchanan town	352	66	216	57	8	1	4	-	79 300
Fincastle district	1 192	172	523	325	109	34	29	-	90 300
Fincastle town	80	9	25	25	15	6	-	-	110 700
Valley district	2 221	33	500	644	579	386	71	8	144 400
Blue Ridge CDP (part)	20	-	-	20	-	-	-	-	112 500
Cloverdale CDP (part)	767	7	91	173	189	273	34	-	174 900
Troutville town	121	10	54	36	18	1	2	-	97 300
Brunswick County	2 574	603	1 240	427	175	89	40	-	73 000
Meherrin district	618	138	330	97	25	28	-	-	71 400
Brodnax town (part)	53	28	23	-	-	2	-	-	48 600
Powellton district	353	61	99	83	67	14	29	-	109 800
Red Oak district	392	85	213	55	25	14	-	-	74 300
Alberta town	68	20	37	8	3	-	-	-	70 700
Sturgeon district	349	72	158	98	7	6	8	-	78 500
Totaro district	862	247	440	94	51	27	3	-	65 900
Lawrenceville town	200	72	86	27	12	-	3	-	61 200
Buchanan County	4 209	1 845	1 862	299	128	59	6	10	55 400
Garden district	540	262	206	32	27	13	-	-	51 300
Hurricane district	560	274	246	32	-	-	-	8	51 200
Knox district	499	277	175	34	-	13	-	-	38 800
North Grundy district	655	212	331	58	35	15	2	2	61 100
Grundy town (part)	48	17	22	5	4	-	-	-	65 000
Prater district	558	263	258	13	24	-	-	-	52 400
Vansant CDP (part)	26	8	18	-	-	-	-	-	64 200
Rock Lick district	775	414	300	42	19	-	-	-	46 300
South Grundy district	622	143	346	88	23	18	4	-	67 100
Grundy town (part)	175	20	93	33	15	10	4	-	85 200
Vansant CDP (part)	168	33	95	40	-	-	-	-	67 400
Buckingham County	1 864	399	1 029	330	55	34	17	-	74 900
Curdsville No. 2 district	231	54	117	53	7	-	-	-	72 800
Dillwyn town	75	24	37	14	-	-	-	-	63 400
Francisco No. 3 district	283	61	150	58	6	8	-	-	78 800
Gold Hill No. 7 district	68	6	56	4	-	2	-	-	72 500
James River No. 5 district	304	73	138	62	9	22	-	-	76 400
Marshall No. 1 district	378	81	227	63	7	-	-	-	72 300
Maysville No. 4 district	279	27	158	60	26	2	6	-	85 600
Slate River No. 6 district	321	97	183	30	-	-	11	-	58 900
Campbell County	10 789	955	4 823	3 671	976	294	28	42	96 900
Alta Vista district	1 685	291	876	293	152	73	-	-	81 100
Altavista town	930	151	513	170	72	24	-	-	78 000
Brookneal district	1 065	315	611	76	49	7	-	7	65 500
Brookneal town	251	113	117	13	6	2	-	-	53 900
Concord district	1 330	130	699	419	46	36	-	-	89 100
Rustburg district	1 380	78	725	364	164	32	7	10	93 100
Rustburg CDP	244	51	135	41	6	11	-	-	82 000
Seneca district	1 530	97	789	444	133	42	-	25	95 100
Timberlake CDP (part)	56	-	48	8	-	-	-	-	87 300
Sunburst district	1 805	30	560	879	256	72	8	-	115 400
Timberlake CDP (part)	930	30	381	396	90	33	-	-	105 200
Timberlake district	1 994	14	563	1 196	176	32	13	-	113 000
Timberlake CDP (part)	1 994	14	563	1 196	176	32	13	-	113 000
Caroline County	4 735	280	2 637	1 148	467	175	6	22	88 900
Bowling Green district	825	41	328	280	125	43	6	2	106 400
Bowling Green town (part)	168	7	41	60	33	23	2	2	127 800
Madison district	1 451	45	786	413	142	65	-	-	94 900
Mattaponi district	803	55	498	161	62	27	-	-	84 100
Bowling Green town (part)	33	7	18	2	2	4	-	-	69 200

Table 25. **Home Value: 2000**—Con.

[Data based on a sample (except Tables 65-68). For information on confidentiality protection, coverage, sampling error, and nonsampling error, see Appendix G. For location of definitions, see "How to Use This Census Report"]

State County County Subdivision Place	Specified owner-occupied housing units	Value of home							
		Less than $50,000	$50,000 to $99,999	$100,000 to $149,999	$150,000 to $199,999	$200,000 to $299,999	$300,000 to $499,999	$500,000 or more	Median (dollars)
Caroline County—Con.									
Port Royal district	706	84	359	184	34	25	-	20	87 400
Port Royal town	36	-	15	2	11	8	-	-	152 300
Reedy Church district	950	55	666	110	104	15	-	-	79 500
Carroll County	5 775	1 447	3 095	802	282	69	71	9	68 900
Fancy Gap district	993	327	475	115	20	10	46	-	60 300
Cana CDP	290	89	156	45	-	-	-	-	59 800
Fancy Gap CDP (part)	-	-	-	-	-	-	-	-	-
Laurel Fork district	886	239	429	117	65	26	10	-	76 200
Fancy Gap CDP (part)	16	-	7	-	9	-	-	-	152 800
Hillsville town (part)	127	8	67	27	11	14	-	-	87 800
Pine Creek district	728	129	311	173	97	18	-	-	83 700
Hillsville town (part)	179	17	74	58	25	5	-	-	95 000
Piper Gap district	1 508	266	973	205	40	-	15	9	70 100
Fancy Gap CDP (part)	9	-	9	-	-	-	-	-	65 000
Hillsville town (part)	115	20	76	14	5	-	-	-	67 100
Woodlawn CDP (part)	161	-	116	37	8	-	-	-	82 300
Sulphur Springs district	1 660	486	907	192	60	15	-	-	65 100
Hillsville town (part)	172	34	131	7	-	-	-	-	60 000
Woodlawn CDP (part)	231	38	132	52	-	9	-	-	78 600
Charles City County	1 537	269	767	274	85	83	36	23	86 700
Chickahominy district	491	83	190	91	21	78	11	17	94 100
Harrison district	536	79	278	117	26	5	25	6	84 700
Tyler district	510	107	299	66	38	-	-	-	82 400
Charlotte County	2 016	518	1 124	249	97	26	2	-	72 700
Bacon district	326	49	232	35	5	5	-	-	73 100
Central district	280	111	122	26	19	-	2	-	59 700
Drakes Branch town	106	34	55	14	1	-	2	-	64 600
Madison district	373	116	187	44	14	12	-	-	78 500
Charlotte Court House town (part)	31	10	15	4	2	-	-	-	65 000
Midway district	174	66	98	-	10	-	-	-	59 100
Roanoke district	363	95	202	52	14	-	-	-	69 600
Charlotte Court House town (part)	42	4	26	10	2	-	-	-	81 000
Phenix town	57	21	24	10	2	-	-	-	71 100
Walton district	500	81	283	92	35	9	-	-	78 000
Charlotte Court House town (part)	20	5	12	3	-	-	-	-	75 000
Keysville town	157	31	99	17	8	2	-	-	76 800
Chesterfield County	70 538	913	23 407	24 277	11 360	7 519	2 484	578	120 500
Bermuda district	12 351	317	4 506	3 867	2 449	1 000	193	19	118 300
Bellwood CDP	1 092	136	785	130	36	5	-	-	74 500
Bensley CDP (part)	647	43	545	50	5	4	-	-	74 000
Chester CDP (part)	4 082	21	1 182	1 774	865	206	34	-	123 500
Chesterfield Court House CDP (part)	17	-	-	7	10	-	-	-	153 800
Clover Hill district	13 523	47	4 539	5 308	2 120	1 020	429	60	119 100
Dale district	13 155	197	7 080	4 346	1 162	337	19	14	96 500
Bensley CDP (part)	222	-	222	-	-	-	-	-	77 000
Chesterfield Court House CDP (part)	543	-	442	101	-	-	-	-	87 800
Matoaca district	17 624	331	5 151	5 937	3 042	2 285	735	143	123 900
Chester CDP (part)	181	-	39	136	6	-	-	-	111 600
Chesterfield Court House CDP (part)	193	-	15	153	16	9	-	-	118 700
Ettrick CDP	964	101	653	192	7	11	-	-	78 700
Matoaca CDP	690	70	502	105	6	7	-	-	75 400
Midlothian district	13 885	21	2 131	4 819	2 587	2 877	1 108	342	149 700
Bon Air CDP	4 769	-	985	2 603	860	221	84	16	125 900
Clarke County	2 754	64	740	726	569	547	71	37	139 500
Berryville district	457	9	220	139	36	43	10	-	99 900
Berryville town (part)	457	9	220	139	36	43	10	-	99 900
Buckmarsh district	636	7	136	197	113	159	9	15	144 900
Berryville town (part)	73	-	5	46	10	12	-	-	128 700
Millwood district	520	14	149	123	91	96	31	16	136 200
Boyce town (part)	22	3	13	6	-	-	-	-	94 400
Russell district	706	22	118	135	226	190	15	-	164 700
Berryville town (part)	156	4	11	33	48	60	-	-	186 400
White Post district	435	12	117	132	103	59	6	6	135 500
Boyce town (part)	68	4	20	35	4	3	-	2	111 900
Craig County	930	120	436	222	116	21	13	2	85 400
Craig City district	216	40	101	46	29	-	-	-	81 300
Craig Creek district	223	35	59	61	55	-	13	-	114 600
New Castle district	206	22	145	33	6	-	-	-	72 200
New Castle town	33	3	17	11	2	-	-	-	91 300
Potts Mountain district	132	15	82	23	2	8	-	2	68 600
Simmonsville district	153	8	49	59	24	13	-	-	110 600
Culpeper County	6 541	169	1 830	2 327	1 308	732	149	26	123 300
Catalpa district	1 056	10	332	389	234	85	6	-	126 700
Cedar Mountain district	820	36	166	307	189	80	25	17	126 000
East Fairfax district	650	33	288	239	90	-	-	-	100 500
Culpeper town (part)	650	33	288	239	90	-	-	-	100 500
Jefferson district	1 317	-	193	322	364	356	82	-	168 000
Salem district	1 120	19	243	429	293	106	21	9	134 500
Stevensburg district	736	53	204	380	71	28	-	-	110 200
Culpeper town (part)	147	-	43	98	6	-	-	-	107 800
West Fairfax district	842	18	404	261	67	77	15	-	99 900
Culpeper town (part)	842	18	404	261	67	77	15	-	99 900
Cumberland County	1 525	152	859	393	86	15	13	7	79 300
District 1	328	14	184	110	13	7	-	-	88 200
District 2	224	13	138	73	-	-	-	-	84 600
District 3	264	29	150	56	8	8	13	-	79 400
District 4	269	47	158	47	10	-	-	7	68 800
District 5	440	49	229	107	55	-	-	-	79 100
Farmville town (part)	91	5	52	34	-	-	-	-	85 000

Table 25. **Home Value: 2000**—Con.

[Data based on a sample (except Tables 65-68). For information on confidentiality protection, coverage, sampling error, and nonsampling error, see Appendix G. For location of definitions, see "How to Use This Census Report"]

State County County Subdivision Place	Specified owner-occupied housing units	Value of home							
		Less than $50,000	$50,000 to $99,999	$100,000 to $149,999	$150,000 to $199,999	$200,000 to $299,999	$300,000 to $499,999	$500,000 or more	Median (dollars)
Dickenson County	2 909	1 243	1 308	269	39	34	6	10	55 900
Clintwood district	644	227	275	94	18	22	-	8	64 900
Clinchco town (part)	-	-	-	-	-	-	-	-	-
Clintwood town (part)	176	51	73	34	11	7	-	-	72 500
Ervinton district	588	391	182	15	-	-	-	-	40 700
Clinchco town (part)	109	99	7	3	-	-	-	-	23 300
Kenady district	727	242	394	67	15	9	-	-	61 700
Sand Lick district	424	174	224	21	2	3	-	-	55 300
Haysi town (part)	55	28	27	-	-	-	-	-	49 300
Willis district	526	209	233	72	4	-	6	2	58 600
Clintwood town (part)	112	20	55	33	4	-	-	-	77 000
Haysi town (part)	-	-	-	-	-	-	-	-	-
Dinwiddie County	5 002	567	2 662	1 255	365	84	49	20	86 900
District 1	980	73	432	321	117	24	7	6	98 700
District 2	1 303	94	788	266	86	29	33	7	85 400
District 3	1 272	131	759	286	65	31	-	-	84 500
District 4	809	136	354	238	72	-	9	-	89 300
District 5	638	133	329	144	25	-	-	7	75 400
McKenney town	99	14	60	25	-	-	-	-	81 000
Essex County	2 150	166	929	577	253	133	67	25	98 700
Central district	569	21	219	232	44	20	33	-	107 600
North district	493	65	269	99	33	20	-	7	81 300
South district	577	65	257	107	105	29	6	8	91 400
Town district	511	15	184	139	71	64	28	10	115 900
Tappahannock town	365	15	167	108	42	20	9	4	100 200
Fairfax County	218 779	1 307	4 370	25 911	49 959	73 026	48 157	16 049	233 300
Braddock district	22 076	185	171	2 352	5 723	10 970	2 553	122	219 100
Annandale CDP (part)	4 007	22	48	199	921	2 090	679	48	239 300
Burke CDP (part)	4 233	35	53	908	881	1 847	495	14	216 100
North Springfield CDP	2 556	28	18	85	1 542	868	15	-	190 200
Springfield CDP (part)	365	10	7	-	229	50	69	-	183 100
West Springfield CDP (part)	2 102	22	13	139	619	1 104	205	-	215 200
Dranesville district	27 170	76	442	1 516	3 633	6 076	8 049	7 378	337 900
Great Falls CDP	2 389	17	14	-	19	222	688	1 429	596 100
Herndon town	3 788	-	291	710	1 310	959	473	45	185 200
Idylwood CDP (part)	25	-	-	6	19	-	-	-	183 600
McLean CDP (part)	11 557	34	31	115	441	2 793	4 465	3 678	388 700
Pimmit Hills CDP	1 472	17	19	227	876	181	134	18	171 900
Reston CDP (part)	-	-	-	-	-	-	-	-	-
Wolf Trap CDP (part)	777	-	5	-	-	83	610	79	367 700
Hunter Mill district	27 175	64	448	2 838	4 522	9 087	8 130	2 086	260 300
Oakton CDP (part)	864	-	23	100	40	263	380	58	302 100
Reston CDP (part)	12 570	26	366	2 317	2 239	3 626	3 221	775	238 700
Tysons Corner CDP (part)	1 053	6	-	15	22	359	523	128	330 600
Vienna town (part)	4 247	6	27	156	1 117	2 019	818	104	230 600
Wolf Trap CDP (part)	3 379	-	6	-	35	626	1 824	888	391 900
Lee district	24 047	222	770	5 096	9 265	6 823	1 750	121	181 800
Franconia CDP	7 864	85	72	1 586	2 581	2 818	701	21	192 100
Groveton CDP (part)	3 447	8	80	912	1 206	1 026	196	19	178 500
Hybla Valley CDP (part)	283	-	6	51	212	14	-	-	161 900
Mount Vernon CDP (part)	2 827	72	579	1 224	764	178	10	-	138 200
Newington CDP (part)	495	-	-	132	126	231	-	6	174 100
Rose Hill CDP	4 309	29	29	450	1 863	1 327	594	17	194 700
Springfield CDP (part)	4 822	28	4	741	2 513	1 229	249	58	184 000
Mason district	17 666	97	170	1 208	5 311	6 636	3 569	675	228 000
Annandale CDP (part)	6 185	58	76	294	1 752	2 533	1 346	126	235 200
Bailey's Crossroads CDP	1 420	-	8	113	379	631	259	30	225 300
Jefferson CDP (part)	2 924	16	13	426	1 229	855	325	60	190 200
Lake Barcroft CDP	2 228	9	26	31	183	864	800	315	300 200
Lincolnia CDP	2 580	-	28	98	916	1 043	428	67	217 100
Mantua CDP (part)	236	-	-	-	9	48	128	51	421 200
Seven Corners CDP	553	-	19	38	174	238	76	8	216 700
Springfield CDP (part)	1 540	14	-	208	669	424	207	18	192 200
Mount Vernon district	19 101	94	908	3 381	3 638	5 951	4 183	946	224 800
Belle Haven CDP	1 404	-	29	54	256	425	429	211	288 500
Fort Belvoir CDP	22	-	16	6	-	-	-	-	71 700
Fort Hunt CDP	4 509	5	13	42	487	2 252	1 466	244	274 500
Groveton CDP (part)	1 034	-	82	435	295	140	75	7	150 000
Huntington CDP	607	9	97	308	166	18	9	-	129 700
Hybla Valley CDP (part)	1 952	8	73	270	301	624	591	85	262 100
Lorton CDP (part)	3 108	9	455	1 123	798	308	391	24	147 600
Mount Vernon CDP (part)	3 072	30	49	79	372	1 451	817	274	265 300
Newington CDP (part)	1 856	25	46	647	625	277	219	17	163 400
Occoquan town (part)	-	-	-	-	-	-	-	-	-
Providence district	19 322	96	237	1 470	4 690	6 478	5 094	1 257	242 000
Annandale CDP (part)	1 280	8	13	100	350	573	178	58	228 400
Dunn Loring CDP	2 128	31	-	7	258	1 191	461	180	259 600
Idylwood CDP (part)	2 442	15	28	232	610	1 045	457	55	227 900
Jefferson CDP (part)	2 713	14	92	314	1 269	908	116	-	187 100
McLean CDP (part)	-	-	-	-	-	-	-	-	-
Mantua CDP (part)	1 532	-	15	94	144	409	847	23	319 900
Merrifield CDP	1 920	21	22	288	694	543	344	8	193 100
Oakton CDP (part)	5 296	-	24	314	1 232	1 160	1 898	668	290 700
Tysons Corner CDP (part)	1 219	-	25	70	50	293	584	197	346 700
Vienna town (part)	33	-	-	-	-	8	9	16	494 400
Springfield district	27 353	139	233	2 848	5 417	10 041	6 484	2 191	244 500
Burke CDP (part)	10 916	57	66	1 565	2 865	5 269	903	191	214 800
Centreville CDP (part)	-	-	-	-	-	-	-	-	-
Clifton town	55	-	2	2	2	19	20	10	327 800
Lorton CDP (part)	-	-	-	-	-	-	-	-	-
Newington CDP (part)	2 687	7	5	419	620	1 354	282	-	218 100
West Springfield CDP (part)	5 602	18	142	748	1 839	2 353	467	35	201 800
Sully district	34 869	334	991	5 202	7 760	10 964	8 345	1 273	226 700
Centreville CDP (part)	10 881	136	584	3 452	3 396	2 518	779	16	167 000
Chantilly CDP	9 742	75	323	861	2 852	3 838	1 664	129	216 000
Oakton CDP (part)	192	-	-	-	-	9	41	142	636 900

Table 25. **Home Value: 2000**—Con.

[Data based on a sample (except Tables 65-68). For information on confidentiality protection, coverage, sampling error, and nonsampling error, see Appendix G. For location of definitions, see "How to Use This Census Report"]

State County County Subdivision Place	Specified owner-occupied housing units	Value of home							
		Less than $50,000	$50,000 to $99,999	$100,000 to $149,999	$150,000 to $199,999	$200,000 to $299,999	$300,000 to $499,999	$500,000 or more	Median (dollars)
Fauquier County	11 206	86	1 255	3 316	3 073	2 487	799	190	162 700
Cedar Run district	1 720	16	210	483	477	478	56	-	164 200
Warrenton town (part)	-	-	-	-	-	-	-	-	-
Center district	2 793	11	346	753	943	613	103	24	162 400
Warrenton town (part)	1 459	-	309	464	324	273	65	24	144 800
Lee district	2 312	40	282	1 199	524	220	47	-	136 600
Remington town	102	-	61	36	-	3	2	-	89 700
Marshall district	1 882	17	315	494	281	527	188	60	166 700
Scott district	2 499	2	102	387	848	649	405	106	193 700
The Plains town	45	-	8	21	6	6	4	-	138 400
Floyd County	2 308	327	1 320	427	158	67	9	-	79 700
Burks Fork district	389	23	251	58	43	14	-	-	82 300
Court House district	570	61	362	118	18	11	-	-	80 600
Floyd town	113	12	73	23	3	2	-	-	77 300
Indian Valley district	503	85	294	77	29	18	-	-	76 500
Little River district	364	54	199	72	30	-	9	-	81 700
Locust Grove district	482	104	214	102	38	24	-	-	80 700
Fluvanna County	4 912	244	1 767	1 714	714	376	97	-	111 300
Columbia district	624	57	374	129	46	18	-	-	85 000
Columbia town	6	4	2	-	-	-	-	-	45 000
Cunningham district	714	27	371	210	81	19	6	-	95 200
Scottsville town (part)	6	-	4	2	-	-	-	-	86 700
Fork Union district	591	99	305	140	18	18	11	-	80 100
Palmyra district	574	61	206	150	92	57	8	-	105 200
Rivanna district	2 409	-	511	1 085	477	264	72	-	129 000
Lake Monticello CDP	2 347	-	487	1 059	465	264	72	-	129 300
Franklin County	9 749	728	3 849	2 497	1 006	968	521	180	105 000
Blackwater district	1 190	90	506	446	114	25	9	-	99 900
Ferrum CDP (part)	-	-	-	-	-	-	-	-	-
Rocky Mount town (part)	-	-	-	-	-	-	-	-	-
Blue Ridge district	848	76	470	215	40	47	-	-	87 400
Ferrum CDP (part)	118	6	73	14	8	17	-	-	86 400
Boone district	1 670	107	567	650	215	112	19	-	112 800
Boones Mill town	63	7	30	21	-	5	-	-	89 000
Gills Creek district	2 156	28	459	456	291	442	373	107	174 100
North Shore CDP	650	-	74	29	76	205	192	74	267 200
Westlake Corner CDP	322	-	53	54	40	82	83	10	213 200
Rocky Mount district	1 373	172	716	257	108	113	7	-	83 200
Rocky Mount town (part)	936	132	487	145	94	78	-	-	79 700
Snow Creek district	1 070	213	454	286	88	29	-	-	84 800
Union Hall district	1 442	42	677	187	150	200	113	73	100 300
Penhook CDP	178	22	38	-	-	45	18	55	282 200
Rocky Mount town (part)	-	-	-	-	-	-	-	-	-
Union Hall CDP	273	4	34	18	42	85	72	18	237 000
Frederick County	13 921	249	4 609	5 318	2 238	1 127	302	78	118 300
Back Creek district	2 478	110	953	597	331	381	76	30	115 600
Gainesboro district	2 665	66	647	954	549	260	155	34	129 200
Opequon district	2 933	31	1 060	1 365	358	101	18	-	112 900
Middletown town	266	-	167	78	19	-	2	-	93 200
Stephens City town	231	15	131	73	10	-	2	-	89 800
Shawnee district	2 543	26	819	1 091	390	177	32	8	118 700
Stonewall district	3 302	16	1 130	1 311	610	208	21	6	116 900
Giles County	3 928	1 048	2 192	492	133	32	23	8	69 200
Central district	1 331	294	779	155	76	14	13	-	74 100
Pearisburg town	711	115	425	110	47	10	4	-	75 600
Eastern district	1 087	258	605	174	26	18	-	6	71 100
Pembroke town	296	69	202	20	4	1	-	-	66 400
Western district	1 510	496	808	163	31	-	10	2	62 500
Glen Lyn town	28	14	11	1	2	-	-	-	50 000
Narrows town	688	221	388	56	18	-	5	-	60 300
Rich Creek town	185	45	116	17	5	-	-	2	63 300
Gloucester County	8 220	286	2 998	2 835	1 064	669	311	57	111 600
Abingdon district	1 753	36	663	516	278	192	59	9	115 500
Gloucester Courthouse CDP (part)	57	8	23	14	12	-	-	-	96 900
Gloucester Point district	1 375	14	422	540	204	124	64	7	121 800
Gloucester Point CDP (part)	1 375	14	422	540	204	124	64	7	121 800
Petsworth district	1 424	116	570	493	147	63	35	-	102 200
Ware district	1 896	40	647	792	223	97	70	27	112 400
Gloucester Courthouse CDP (part)	508	-	160	266	52	21	9	-	114 100
York district	1 772	80	696	494	212	193	83	14	107 400
Gloucester Point CDP (part)	837	7	306	295	110	62	51	6	111 800
Goochland County	4 012	107	854	1 048	627	691	441	244	149 800
District 1	621	30	267	183	89	35	11	6	103 300
District 2	873	58	326	263	93	122	11	-	108 200
District 3	655	13	61	241	158	147	27	8	153 800
District 4	822	6	160	205	163	175	101	12	161 100
District 5	1 041	-	40	156	124	212	291	218	295 000
Grayson County	3 206	1 028	1 558	426	135	57	-	2	65 800
Elk Creek district	794	137	421	171	40	23	-	2	82 200
Independence town	203	31	129	32	6	5	-	-	70 200
Old Town district	1 024	301	518	164	32	9	-	-	67 600
Providence district	814	449	323	26	16	-	-	-	45 800
Fries town	203	143	51	9	-	-	-	-	35 800
Wilson Creek district	574	141	296	65	47	25	-	-	68 300
Troutdale town	40	13	27	-	-	-	-	-	65 400
Greene County	3 428	96	1 260	1 356	487	217	10	2	111 400
Monroe district	284	10	90	124	46	14	-	-	113 600
Ruckersville district	2 392	44	820	1 003	351	169	5	-	114 000
Stanardsville district	752	42	350	229	90	34	5	2	96 900
Stanardsville town	54	4	20	18	9	-	3	-	126 600

Table 25. **Home Value: 2000**—Con.

[Data based on a sample (except Tables 65-68). For information on confidentiality protection, coverage, sampling error, and nonsampling error, see Appendix G. For location of definitions, see "How to Use This Census Report"]

State County County Subdivision Place	Specified owner-occupied housing units	Value of home							
		Less than $50,000	$50,000 to $99,999	$100,000 to $149,999	$150,000 to $199,999	$200,000 to $299,999	$300,000 to $499,999	$500,000 or more	Median (dollars)
Greensville County	1 605	434	881	207	64	9	-	10	69 000
Belfield district	410	82	207	65	56	-	-	-	79 300
Hicksford district	478	158	271	41	8	-	-	-	63 000
Nottoway district	446	86	268	73	-	9	-	10	74 100
Jarratt town (part)	144	33	86	25	-	-	-	-	70 000
Zion district	271	108	135	28	-	-	-	-	60 600
Halifax County	7 279	1 628	4 107	901	462	116	45	20	73 300
District 1	879	206	533	110	30	-	-	-	71 200
District 2	787	169	463	100	38	5	12	-	70 900
District 3	865	267	441	81	76	-	-	-	63 300
South Boston town (part)	133	56	70	7	-	-	-	-	53 200
District 4	725	181	402	76	45	15	6	-	74 300
Halifax town (part)	279	54	120	53	35	13	4	-	83 600
South Boston town (part)	97	28	60	9	-	-	-	-	66 100
District 5	1 052	149	492	222	121	28	20	20	87 000
Clarksville town (part)	-	-	-	-	-	-	-	-	-
Halifax town (part)	87	-	19	10	8	23	20	7	240 600
Scottsburg town	30	9	16	4	1	-	-	-	62 900
South Boston town (part)	304	26	171	70	29	-	-	8	87 900
District 6	726	197	364	107	35	16	7	-	71 400
South Boston town (part)	61	39	22	-	-	-	-	-	45 300
District 7	1 193	233	786	117	46	11	-	-	71 100
South Boston town (part)	189	68	113	-	8	-	-	-	61 100
Virgilina town	62	34	28	-	-	-	-	-	42 500
District 8	1 052	226	626	88	71	41	-	-	76 100
South Boston town (part)	1 052	226	626	88	71	41	-	-	76 100
Hanover County	21 918	228	3 118	8 814	5 127	3 636	908	87	143 300
Ashland district	2 054	60	565	598	519	263	49	-	135 500
Ashland town (part)	980	36	355	317	148	100	24	-	117 200
Beaverdam district	2 227	88	455	635	464	449	130	6	145 300
Ashland town (part)	41	-	14	20	7	-	-	-	120 300
Chickahominy district	5 123	-	274	1 738	1 616	1 271	209	15	167 800
Mechanicsville CDP (part)	2 057	-	174	791	693	338	61	-	154 800
Cold Harbor district	3 073	12	391	1 599	565	378	105	23	133 800
Mechanicsville CDP (part)	1 346	-	207	978	119	25	-	17	118 300
Henry district	4 031	30	325	1 792	891	725	260	8	146 100
Mechanicsville CDP (part)	2 653	-	193	1 406	642	321	91	-	138 800
Mechanicsville district	3 054	-	679	1 713	566	65	25	6	122 100
Mechanicsville CDP (part)	3 054	-	679	1 713	566	65	25	6	122 100
South Anna district	2 356	38	429	739	506	485	130	29	148 000
Henrico County	66 552	1 040	22 878	20 711	10 481	7 194	3 385	863	121 300
Brookland district	12 242	54	5 716	4 464	1 470	472	50	16	103 500
Dumbarton CDP	727	-	416	246	47	8	10	-	94 200
Glen Allen CDP (part)	2 197	3	480	773	688	234	11	8	142 000
Lakeside CDP (part)	2 919	45	2 110	633	106	25	-	-	85 600
Laurel CDP (part)	3 067	-	1 417	1 227	341	76	6	-	104 000
Fairfield district	11 250	373	6 596	3 053	877	312	26	13	90 900
Chamberlayne CDP	1 712	9	446	810	321	100	26	-	121 700
East Highland Park CDP	3 457	119	2 714	484	112	28	-	-	76 600
Glen Allen CDP (part)	1 578	30	434	736	248	130	-	-	117 900
Highland Springs CDP (part)	737	28	560	149	-	-	-	-	90 000
Lakeside CDP (part)	424	5	321	72	26	-	-	-	84 500
Laurel CDP (part)	203	-	64	111	28	-	-	-	110 500
Three Chopt district	17 629	90	2 702	6 447	3 688	2 957	1 538	207	146 700
Laurel CDP (part)	-	-	-	-	-	-	-	-	-
Short Pump CDP	56	-	21	28	-	7	-	-	121 900
Tuckahoe CDP (part)	3 797	20	841	2 345	466	118	7	-	118 300
Wyndham CDP	1 732	7	7	48	275	678	644	73	277 000
Tuckahoe district	13 106	41	1 427	3 070	3 290	2 974	1 704	600	178 800
Tuckahoe CDP (part)	8 050	12	869	1 826	1 374	1 981	1 421	567	197 700
Varina district	12 325	482	6 437	3 677	1 156	479	67	27	94 100
Highland Springs CDP (part)	2 863	199	2 145	431	64	16	8	-	78 700
Montrose CDP	1 413	99	1 229	73	5	7	-	-	69 300
Henry County	13 607	2 679	7 713	2 035	646	333	117	84	75 500
Blackberry district	2 112	529	1 355	200	22	6	-	-	67 600
Bassett CDP (part)	59	31	28	-	-	-	-	-	49 500
Collinsville district	2 385	387	1 451	347	133	37	14	16	79 500
Collinsville CDP (part)	1 572	203	880	310	112	37	14	16	83 800
Fieldale CDP (part)	29	12	17	-	-	-	-	-	82 100
Villa Heights CDP	223	84	139	-	-	-	-	-	59 800
Horsepasture district	2 208	540	1 357	253	37	14	-	7	68 600
Fieldale CDP (part)	302	166	121	15	-	-	-	-	48 000
Horse Pasture CDP (part)	472	82	291	84	15	-	-	-	75 500
Iriswood district	2 141	285	1 133	276	192	153	86	16	83 700
Chatmoss CDP	604	14	167	59	124	146	86	8	170 100
Laurel Park CDP	201	-	164	31	6	-	-	-	78 100
Sandy Level CDP	127	40	87	-	-	-	-	-	64 200
Reed Creek district	2 346	407	1 239	509	111	43	16	21	77 600
Bassett CDP (part)	225	64	91	57	13	-	-	-	81 600
Collinsville CDP (part)	231	48	156	27	-	-	-	-	69 100
Oak Level CDP	244	29	113	77	19	6	-	-	82 300
Stanleytown CDP	460	105	188	138	8	5	16	-	76 000
Ridgeway district	2 415	531	1 178	450	151	80	1	24	78 200
Horse Pasture CDP (part)	139	46	64	24	-	-	-	5	73 700
Ridgeway town	191	41	72	66	8	4	-	-	91 300
Highland County	467	50	247	123	23	13	11	-	83 700
Blue Grass district	122	8	69	19	15	-	11	-	81 400
Monterey district	214	38	101	67	8	-	-	-	84 500
Monterey town	50	6	31	9	4	-	-	-	84 200
Stonewall district	131	4	77	37	-	13	-	-	82 500
Isle of Wight County	6 863	311	1 972	2 044	1 412	792	258	74	129 300
Carrsville district	1 061	107	428	314	153	46	6	7	99 500
Hardy district	1 334	72	523	350	208	130	38	13	111 400

Table 25. **Home Value: 2000**—Con.

[Data based on a sample (except Tables 65-68). For information on confidentiality protection, coverage, sampling error, and nonsampling error, see Appendix G. For location of definitions, see "How to Use This Census Report"]

State County County Subdivision Place	Specified owner-occupied housing units	Value of home							
		Less than $50,000	$50,000 to $99,999	$100,000 to $149,999	$150,000 to $199,999	$200,000 to $299,999	$300,000 to $499,999	$500,000 or more	Median (dollars)
Isle of Wight County—Con.									
Hardy district—Con.									
Rushmere CDP	290	24	123	84	18	34	-	7	98 900
Newport district	1 855	13	325	490	483	362	156	26	157 400
Smithfield district	1 520	68	379	457	376	185	27	28	137 300
Smithfield town	1 520	68	379	457	376	185	27	28	137 300
Windsor district	1 093	51	317	433	192	69	31	-	118 400
Windsor town	183	11	80	74	18	-	-	-	100 300
James City County	12 868	192	2 279	3 057	2 339	2 612	1 642	747	167 300
Berkeley district	2 846	17	427	1 007	488	560	339	8	148 900
Jamestown district	2 554	15	405	367	829	606	231	101	181 800
Powhatan district	3 157	29	615	725	495	581	393	319	169 000
Roberts district	2 128	73	311	102	117	619	627	279	268 800
Stonehouse district	2 183	58	521	856	410	246	52	40	131 700
King and Queen County	1 236	104	730	195	124	56	21	6	84 400
Buena Vista district	303	19	211	27	41	5	-	-	74 600
Newtown district	212	34	128	30	8	12	-	-	75 500
St. Stephens Church district	216	9	116	67	12	12	-	-	95 400
Shanghai district	271	6	165	51	21	16	6	6	82 900
Stevensville district	234	36	110	20	42	11	15	-	86 900
King George County	3 136	69	880	1 236	521	309	106	15	123 200
Dahlgren district	527	13	174	204	65	44	27	-	115 500
Dahlgren CDP	219	8	81	84	26	20	-	-	110 900
James Madison district	961	-	259	545	102	39	9	7	120 300
James Monroe district	1 006	30	213	286	234	171	64	8	144 300
Fairview Beach CDP	69	-	12	27	21	-	9	-	144 100
Shiloh district	642	26	234	201	120	55	6	-	115 300
King William County	3 296	195	1 449	1 054	474	106	8	10	100 200
Acquinton district	1 541	26	734	533	205	43	-	-	100 800
Mangohick district	614	59	209	233	85	18	-	10	107 300
West Point district	1 141	110	506	288	184	45	8	-	96 300
West Point town	794	80	375	173	132	26	8	-	95 100
Lancaster County	3 394	396	958	564	336	523	429	188	131 600
Bayside district	797	41	161	169	90	162	133	41	175 200
Kilmarnock town (part)	245	6	99	85	44	11	-	-	109 500
Christ Church district	518	93	184	50	69	55	52	15	89 500
Kilmarnock town (part)	65	5	18	15	15	10	-	2	134 700
White Stone town (part)	17	2	4	3	8	-	-	-	120 800
Mantua district	537	165	163	53	20	57	64	15	78 500
White Chapel district	754	61	214	150	93	144	68	24	134 200
White Stone district	788	36	236	142	64	105	112	93	144 000
Irvington town	194	-	49	33	27	37	23	25	172 100
White Stone town (part)	106	7	67	26	6	-	-	-	85 900
Lee County	4 256	1 768	1 843	436	141	49	13	6	56 900
Jonesville district	927	308	476	105	27	5	6	-	61 700
Jonesville town	249	55	157	29	4	2	2	-	65 500
Rocky Station district	1 418	695	516	151	30	19	7	-	50 800
Dryden CDP (part)	9	4	5	-	-	-	-	-	51 000
Pennington Gap town	402	155	171	54	10	12	-	-	57 300
St. Charles town	49	49	-	-	-	-	-	-	18 400
Rose Hill district	890	367	405	80	26	6	-	6	58 900
Ewing CDP	140	40	85	15	-	-	-	-	60 800
Rose Hill CDP	201	100	76	25	-	-	-	-	50 200
White Shoals district	274	119	108	32	9	6	-	-	54 700
Yokum Station district	747	279	338	68	49	13	-	-	59 500
Dryden CDP (part)	184	62	73	23	26	-	-	-	60 000
Keokee CDP	96	58	30	8	-	-	-	-	42 300
Loudoun County	40 835	168	1 539	6 940	11 712	12 196	7 338	942	200 500
Blue Ridge district	3 394	10	68	635	741	1 130	634	176	219 500
Hamilton town	170	-	5	76	52	26	11	-	152 400
Hillsboro town	23	-	-	2	10	2	9	-	196 900
Purcellville town	935	5	8	300	198	383	27	14	188 000
Round Hill town	139	-	12	52	44	25	4	2	157 200
Broad Run district	8 059	29	123	1 368	1 901	3 045	1 547	46	218 900
Catoctin district	4 207	22	122	691	711	1 372	1 035	254	244 400
Leesburg town (part)	1 736	-	24	347	302	678	362	23	225 900
Lovettsville town	244	-	39	102	85	18	-	-	142 600
Dulles district	8 250	29	267	1 465	2 814	2 098	1 492	85	188 000
Leesburg district	3 286	24	313	800	911	978	236	24	178 400
Leesburg town (part)	3 286	24	313	800	911	978	236	24	178 400
Mercer district	4 304	15	120	582	927	1 359	1 123	178	249 900
Leesburg town (part)	1 090	-	79	419	127	224	228	13	160 200
Middleburg town	170	-	7	37	34	62	24	6	209 500
Sterling district	3 225	6	267	897	1 614	433	8	-	159 700
Sugarland Run district	6 110	33	259	502	2 093	1 781	1 263	179	208 200
Louisa County	5 300	329	2 519	1 533	476	296	126	21	96 400
Cuckoo district	804	88	394	176	70	76	-	-	90 700
Green Spring district	845	17	410	294	80	38	6	-	99 400
Gordonsville town (part)	1	-	1	-	-	-	-	-	85 000
Jackson district	789	34	346	256	55	33	53	12	102 800
Louisa district	673	37	327	149	105	53	2	-	95 700
Louisa town	189	8	84	47	22	26	2	-	102 500
Mineral district	708	68	295	144	91	47	54	9	97 600
Mineral town	105	17	55	20	11	-	2	-	83 800
Mountain Road district	805	37	377	331	33	27	-	-	99 100
Patrick Henry district	676	48	370	183	42	22	11	-	88 500
Lunenburg County	2 133	838	952	267	58	8	-	10	60 200
Beaver Creek district	317	103	151	49	4	-	-	10	63 500
Browns Store district	331	81	180	54	8	8	-	-	68 400
Kenbridge town (part)	217	57	126	29	5	-	-	-	64 600

Table 25. **Home Value: 2000**—Con.

[Data based on a sample (except Tables 65-68). For information on confidentiality protection, coverage, sampling error, and nonsampling error, see Appendix G. For location of definitions, see "How to Use This Census Report"]

State County County Subdivision Place	Specified owner-occupied housing units	Value of home							
		Less than $50,000	$50,000 to $99,999	$100,000 to $149,999	$150,000 to $199,999	$200,000 to $299,999	$300,000 to $499,999	$500,000 or more	Median (dollars)
Lunenburg County—Con.									
Hounds Creek district	263	139	88	22	14	-	-	-	48 200
Kenbridge town (part)	98	63	31	4	-	-	-	-	39 100
Loves Mill district	273	124	133	16	-	-	-	-	55 200
Victoria town (part)	49	45	4	-	-	-	-	-	38 300
Meherrin River district	238	60	102	50	26	-	-	-	81 200
Plymouth district	478	264	175	33	6	-	-	-	46 200
Victoria town (part)	463	255	169	33	6	-	-	-	46 400
Rehoboth district	233	67	123	43	-	-	-	-	67 700
Madison County	2 596	244	1 045	761	388	120	28	10	100 600
Locust Dale district	930	44	379	283	181	29	14	-	107 700
Rapidan district	786	50	347	220	89	63	14	3	99 700
Madison town	60	6	16	13	20	2	-	3	137 500
Robertson district	880	150	319	258	118	28	-	7	96 400
Mathews County	2 587	108	928	607	332	383	190	39	118 000
Chesapeake district	657	17	259	159	53	103	58	8	110 700
Piankatank district	1 093	22	387	271	188	136	75	14	126 800
Westville district	837	69	282	177	91	144	57	17	115 800
Mecklenburg County	6 156	1 280	2 834	1 134	416	342	125	25	80 200
District 1	667	69	238	154	74	90	42	-	105 900
Clarksville town (part)	46	17	18	6	-	2	3	-	91 400
District 2	537	217	244	35	29	10	2	-	55 500
Boydton town	87	5	60	12	6	4	-	-	76 300
Chase City town (part)	140	95	42	-	3	-	-	-	39 400
District 3	746	138	335	115	53	74	23	8	82 800
Brodnax town (part)	8	3	4	-	1	-	-	-	62 500
La Crosse town (part)	114	47	58	9	-	-	-	-	62 100
South Hill town (part)	-	-	-	-	-	-	-	-	-
District 4	672	213	273	152	19	7	8	-	67 900
La Crosse town (part)	-	-	-	-	-	-	-	-	-
South Hill town (part)	244	90	139	15	-	-	-	-	56 000
District 5	788	85	290	247	65	84	17	-	103 500
South Hill town (part)	774	85	276	247	65	84	17	-	104 900
District 6	434	91	247	70	26	-	-	-	74 400
District 7	760	215	432	82	16	4	3	8	64 900
Chase City town (part)	449	129	260	50	3	4	3	-	63 000
District 8	666	181	306	111	48	12	8	-	71 100
Chase City town (part)	-	-	-	-	-	-	-	-	-
District 9	886	71	469	168	86	61	22	9	90 000
Clarksville town (part)	375	39	230	59	19	23	5	-	83 000
Middlesex County	2 619	141	892	544	474	408	135	25	124 300
Jamaica district	483	61	264	66	75	17	-	-	87 600
Pine Top district	1 192	37	331	278	229	218	85	14	140 300
Saluda district	944	43	297	200	170	173	50	11	134 700
Urbanna town	170	7	50	47	30	22	12	2	135 200
Montgomery County	12 639	692	4 399	3 980	1 597	1 546	400	25	114 600
District A-91	1 929	47	278	609	364	492	123	16	153 900
Blacksburg town (part)	1 305	26	215	462	285	246	55	16	144 700
District B-91	2 741	149	1 123	783	323	252	102	9	105 800
Blacksburg town (part)	-	-	-	-	-	-	-	-	-
Christiansburg town (part)	2 025	79	875	675	250	119	27	-	103 800
District C-91	2 029	118	940	744	118	98	11	-	98 200
Christiansburg town (part)	973	13	399	427	79	55	-	-	107 700
Elliston-Lafayette CDP	220	31	131	51	7	-	-	-	86 400
Shawsville CDP	140	5	70	38	7	15	5	-	88 100
District D-91	2 769	198	1 303	795	184	244	45	-	95 600
Christiansburg town (part)	1 101	31	601	363	71	35	-	-	93 400
District E-91	987	147	413	237	122	59	9	-	95 500
Blacksburg town (part)	49	6	9	-	26	8	-	-	175 700
Christiansburg town (part)	10	-	-	10	-	-	-	-	112 500
Merrimac CDP (part)	126	8	62	46	10	-	-	-	86 700
District F-91	1 156	24	197	465	224	185	61	-	140 600
Blacksburg town (part)	1 047	24	166	458	224	127	48	-	138 900
Merrimac CDP (part)	-	-	-	-	-	-	-	-	-
District G-91	1 028	9	145	347	262	216	49	-	151 700
Blacksburg town (part)	936	9	135	324	223	206	39	-	150 000
Nelson County	3 006	435	1 176	667	280	248	130	70	95 100
Lovingston district	1 028	217	525	217	60	9	-	-	75 600
Massies Mill district	430	60	207	89	62	6	-	6	89 400
Rockfish district	1 113	55	320	236	108	214	122	58	136 100
Schuyler district	435	103	124	125	50	19	8	6	96 600
New Kent County	3 630	147	988	1 263	757	385	69	21	128 100
District 1	718	3	104	360	189	55	-	7	132 600
District 2	837	4	251	320	211	51	-	-	131 700
District 3	672	37	272	210	72	81	-	-	105 600
District 4	708	62	161	166	163	96	52	8	140 400
District 5	695	41	200	207	122	102	17	6	128 300
Northampton County	2 841	701	1 177	424	222	204	96	17	78 700
District 1	502	178	189	79	34	13	-	9	62 900
Cheriton town (part)	-	-	-	-	-	-	-	-	-
District 2	355	72	144	86	29	20	4	-	85 700
Cape Charles town	225	48	71	56	29	17	4	-	97 000
Cheriton town (part)	130	24	73	30	-	3	-	-	77 300
District 3	480	102	283	34	45	8	8	-	77 000
District 4	503	54	144	102	65	65	65	8	120 300
Cheriton town (part)	-	-	-	-	-	-	-	-	-
Eastville town	37	7	10	13	3	2	2	-	109 400
District 5	551	149	210	84	32	69	7	-	80 900
Belle Haven town (part)	19	6	8	2	-	3	-	-	63 800

Table 25. **Home Value: 2000**—Con.

[Data based on a sample (except Tables 65-68). For information on confidentiality protection, coverage, sampling error, and nonsampling error, see Appendix G. For location of definitions, see "How to Use This Census Report"]

State County County Subdivision Place	Specified owner-occupied housing units	Value of home							
		Less than $50,000	$50,000 to $99,999	$100,000 to $149,999	$150,000 to $199,999	$200,000 to $299,999	$300,000 to $499,999	$500,000 or more	Median (dollars)
Northampton County—Con.									
District 5—Con.									
Exmore town	266	80	145	33	4	4	-	-	68 400
District 6	450	146	207	39	17	29	12	-	66 900
Nassawadox town	112	18	68	18	4	4	-	-	73 800
Northumberland County	3 623	432	1 027	632	455	682	330	65	129 100
District 1	757	77	236	77	113	189	52	13	138 900
District 2	603	122	259	148	34	33	7	-	77 500
District 3	501	124	192	78	24	62	21	-	76 800
Kilmarnock town (part)	-	-	-	-	-	-	-	-	-
District 4	823	43	150	120	151	196	130	33	188 700
Kilmarnock town (part)	24	-	12	10	2	-	-	-	95 000
District 5	939	66	190	209	133	202	120	19	151 700
Nottoway County	2 647	702	1 346	392	145	31	30	1	73 200
District 1	349	87	170	57	26	8	-	1	82 800
Burkeville town	110	34	56	16	3	-	-	1	65 500
District 2	767	191	438	74	46	13	5	-	74 200
Crewe town	595	164	345	45	37	4	-	-	72 400
District 3	411	76	259	49	27	-	-	-	73 400
District 4	429	201	154	65	-	-	9	-	52 100
Blackstone town (part)	181	100	74	7	-	-	-	-	43 200
District 5	691	147	325	147	46	10	16	-	79 600
Blackstone town (part)	599	138	287	110	38	10	16	-	76 600
Orange County	6 146	287	2 155	1 905	1 052	501	209	37	115 000
District 1	858	82	374	190	101	80	8	23	96 800
Orange town (part)	6	-	6	-	-	-	-	-	75 000
District 2	1 030	41	598	247	106	29	9	-	92 400
Gordonsville town (part)	341	14	220	75	28	4	-	-	90 400
Orange town (part)	5	-	-	-	5	-	-	-	187 500
District 3	956	58	401	302	130	42	17	6	103 100
Orange town (part)	737	48	339	227	99	24	-	-	98 100
District 4	1 146	86	454	342	182	74	8	-	104 100
District 5	2 156	20	328	824	533	276	167	8	144 500
Page County	5 170	530	2 780	1 240	434	117	55	14	86 300
East Luray District 201	1 076	89	513	260	155	42	17	-	88 800
Luray town (part)	715	45	387	170	94	19	-	-	87 300
Marksville District 301	1 004	100	543	254	80	9	18	-	87 000
Luray town (part)	12	-	5	-	7	-	-	-	153 600
Stanley town (part)	172	16	114	36	6	-	-	-	82 700
Newport District 401	842	116	427	234	36	9	20	-	82 800
Stanley town (part)	93	7	64	12	8	2	-	-	83 300
Shenandoah District 501	1 153	117	737	222	52	17	-	8	81 200
Shenandoah town	535	59	400	64	12	-	-	-	80 700
West Luray District 101	1 095	108	560	270	111	40	-	6	93 200
Luray town (part)	524	47	328	92	45	12	-	-	88 900
Patrick County	3 490	734	1 903	636	144	54	19	-	75 300
Blue Ridge district	666	93	354	165	48	6	-	-	81 700
Stuart town (part)	184	12	116	33	17	6	-	-	86 100
Dan River district	627	84	384	136	15	8	-	-	79 100
Mayo River district	788	215	397	108	49	12	7	-	70 400
Patrick Springs CDP (part)	78	18	44	-	16	-	-	-	68 600
Peters Creek district	721	194	355	122	14	28	8	-	79 200
Patrick Springs CDP (part)	340	48	189	74	7	14	8	-	88 300
Smith River district	688	148	413	105	18	-	4	-	70 300
Patrick Springs CDP (part)	9	-	9	-	-	-	-	-	55 000
Stuart town (part)	6	2	2	2	-	-	-	-	75 000
Pittsylvania County	12 552	2 019	6 911	2 387	729	385	93	28	80 300
Banister district	1 297	358	710	155	41	33	-	-	67 800
Chatham town (part)	22	16	6	-	-	-	-	-	37 500
Gretna town (part)	29	7	18	4	-	-	-	-	62 500
Callands-Gretna district	1 449	302	815	227	56	20	20	9	73 200
Gretna town (part)	257	56	178	16	7	-	-	-	72 300
Chatham-Blairs district	2 498	195	1 137	615	324	158	51	18	97 300
Chatham town (part)	337	35	208	44	45	5	-	-	84 000
Dan River district	1 795	393	946	313	86	50	7	-	76 400
Staunton River district	1 762	378	1 120	215	37	11	-	1	72 500
Hurt town	396	54	259	75	6	2	-	-	80 900
Tunstall district	1 641	232	1 065	273	41	30	-	-	78 200
Westover district	2 110	161	1 118	589	144	83	15	-	90 000
Powhatan County	4 845	75	1 285	1 671	1 133	552	95	34	132 100
District 1	1 159	22	170	351	250	311	39	16	158 900
District 2	1 370	13	337	562	353	96	9	-	129 500
District 3	910	7	317	255	234	60	37	-	126 000
District 4	925	27	259	338	212	61	10	18	128 300
District 5	481	6	202	165	84	24	-	-	108 600
Prince Edward County	2 767	431	1 139	641	339	158	59	-	93 000
District 101	430	49	151	97	80	46	7	-	114 400
Farmville town (part)	237	41	116	48	16	16	-	-	80 100
District 201	334	54	141	92	36	6	5	-	88 900
Farmville town (part)	-	-	-	-	-	-	-	-	-
District 301	343	64	192	63	6	-	18	-	85 600
District 401	252	16	90	82	24	40	-	-	110 600
Hampden Sydney CDP (part)	68	-	26	15	16	11	-	-	125 000
District 501	480	86	222	86	67	7	12	-	87 500
Farmville town (part)	-	-	-	-	-	-	-	-	-
Hampden Sydney CDP (part)	-	-	-	-	-	-	-	-	-
Pamplin City town (part)	3	-	3	-	-	-	-	-	55 000
District 601	381	99	154	95	17	16	-	-	81 600
District 701	386	9	125	100	109	26	17	-	132 300

Table 25. **Home Value: 2000**—Con.

[Data based on a sample (except Tables 65-68). For information on confidentiality protection, coverage, sampling error, and nonsampling error, see Appendix G. For location of definitions, see "How to Use This Census Report"]

State County County Subdivision Place	Specified owner-occupied housing units	Value of home							
		Less than $50,000	$50,000 to $99,999	$100,000 to $149,999	$150,000 to $199,999	$200,000 to $299,999	$300,000 to $499,999	$500,000 or more	Median (dollars)
Prince Edward County—Con.									
District 701—Con.									
Farmville town (part)	386	9	125	100	109	26	17	-	132 300
District 801	161	54	64	26	-	17	-	-	69 200
Farmville town (part)	161	54	64	26	-	17	-	-	69 200
Prince George County	5 867	187	1 854	2 278	980	436	109	23	118 200
Blackwater district	757	58	223	283	152	35	6	-	119 200
Bland district	2 300	49	723	842	425	194	44	23	116 500
Fort Lee CDP (part)	16	-	8	8	-	-	-	-	90 000
Brandon district	257	15	106	64	47	19	6	-	104 300
Rives district	1 714	17	549	769	229	97	53	-	120 100
Fort Lee CDP (part)	10	10	-	-	-	-	-	-	45 000
Templeton district	839	48	253	320	127	91	-	-	124 100
Prince William County	61 856	294	7 379	23 432	13 961	13 529	3 025	236	149 600
Brentsville district	11 057	51	625	2 048	2 974	4 386	903	70	197 100
Bull Run CDP (part)	111	-	30	81	-	-	-	-	108 400
Linton Hall CDP	2 615	19	-	593	585	1 326	92	-	206 600
Nokesville CDP	298	-	25	29	135	78	24	7	180 000
Yorkshire CDP	1 334	21	290	688	268	60	7	-	126 700
Coles district	10 582	-	498	3 863	2 942	2 430	825	24	162 600
Dale City CDP (part)	5 698	-	313	2 948	1 730	694	13	-	145 500
Lake Ridge CDP (part)	2 473	-	146	790	813	452	272	-	164 800
Dumfries district	8 076	34	1 083	2 455	1 892	2 350	214	48	165 000
Dumfries town	795	20	425	269	59	18	4	-	94 700
Montclair CDP	4 187	-	298	974	1 313	1 462	103	37	185 600
Quantico town	44	-	44	-	-	-	-	-	74 800
Quantico Station CDP (part)	8	-	8	-	-	-	-	-	70 000
Triangle CDP	850	8	202	288	215	126	-	11	134 800
Gainesville district	8 894	69	1 198	3 089	2 386	1 357	727	68	151 500
Bull Run CDP (part)	1 083	-	184	728	163	8	-	-	130 000
Gainesville CDP	1 346	19	42	258	357	325	291	54	199 600
Haymarket town	241	-	55	56	26	104	-	-	165 800
Loch Lomond CDP	868	14	35	562	203	40	14	-	136 800
Sudley CDP	1 993	26	373	824	742	28	-	-	136 700
West Gate CDP	1 158	-	445	435	278	-	-	-	119 300
Neabsco district	7 643	71	1 546	4 571	871	526	52	6	121 000
Dale City CDP (part)	7 441	71	1 455	4 460	871	526	52	6	121 800
Occoquan district	8 594	12	947	3 193	2 154	2 078	203	7	153 500
Lake Ridge CDP (part)	4 886	8	536	1 789	1 693	772	88	-	153 600
Occoquan town (part)	147	-	-	27	76	28	16	-	180 100
Woodbridge district	7 010	57	1 482	4 213	742	402	101	13	118 700
Woodbridge CDP	5 716	49	1 258	3 733	442	136	85	13	115 500
Pulaski County	8 635	1 652	4 324	1 650	645	258	91	15	80 000
Cloyd district	1 753	160	1 143	337	61	26	18	8	78 100
Fairlawn CDP	664	30	464	145	8	-	9	8	76 700
Draper district	1 701	487	696	313	111	62	32	-	77 200
Dublin town (part)	87	25	51	11	-	-	-	-	61 700
Pulaski town (part)	452	311	122	9	10	-	-	-	36 300
Ingles district	1 897	178	972	421	204	101	14	7	90 500
Dublin town (part)	299	28	192	71	8	-	-	-	79 500
Massie district	1 711	344	714	415	188	33	17	-	83 600
Dublin town (part)	-	-	-	-	-	-	-	-	-
Pulaski town (part)	1 002	294	438	172	84	7	7	-	69 700
Robinson district	1 573	483	799	164	81	36	10	-	65 000
Pulaski town (part)	817	241	460	49	40	17	10	-	64 500
Rappahannock County	1 227	48	337	351	256	149	55	31	129 300
Hampton district	202	12	50	33	43	28	18	18	155 000
Washington town	44	-	10	4	9	9	12	-	195 000
Jackson district	269	15	37	102	78	37	-	-	139 600
Piedmont district	207	3	71	58	40	21	14	-	132 200
Stonewall-Hawthorne district	251	6	70	66	49	35	12	13	127 100
Wakefield district	298	12	109	92	46	28	11	-	108 800
Richmond County	1 602	227	777	296	166	63	73	-	86 700
District 1	271	64	81	56	47	8	15	-	89 800
District 2	255	33	153	51	6	6	6	-	81 800
Warsaw town (part)	2	-	2	-	-	-	-	-	55 000
District 3	387	24	175	67	50	35	36	-	97 600
Warsaw town (part)	133	2	64	44	12	11	-	-	100 500
District 4	370	69	216	31	32	13	9	-	81 000
District 5	319	37	152	91	31	1	7	-	91 800
Warsaw town (part)	98	3	25	50	19	1	-	-	128 700
Roanoke County	24 117	555	7 510	9 305	3 829	2 012	721	185	118 100
Catawba district	4 784	230	1 851	1 686	682	285	50	-	106 700
Hollins CDP (part)	-	-	-	-	-	-	-	-	-
Cave Spring district	4 564	57	1 157	1 676	800	541	255	78	130 200
Cave Spring CDP (part)	3 346	41	811	1 413	486	312	205	78	126 400
Hollins district	5 321	58	1 753	2 307	947	201	43	12	115 600
Hollins CDP (part)	3 826	39	1 656	1 583	370	132	34	12	105 100
Vinton district	4 434	179	2 158	1 554	415	123	5	-	98 400
Vinton town	1 911	137	1 203	452	101	18	-	-	87 900
Windsor Hills district	5 014	31	591	2 082	985	862	368	95	144 700
Cave Spring CDP (part)	3 639	17	423	1 755	713	573	117	41	137 900
Rockbridge County	4 115	527	1 748	797	529	397	111	6	92 400
Buffalo district	919	54	339	210	136	125	55	-	114 100
Kerrs Creek district	843	45	293	207	149	124	25	-	117 800
Natural Bridge district	707	231	364	74	21	17	-	-	67 100
Glasgow town	277	79	158	27	10	3	-	-	66 400
South River district	762	126	378	114	84	53	7	-	83 000
Walkers Creek district	884	71	374	192	139	78	24	6	99 700
Goshen town	87	28	46	9	2	-	2	-	59 100

Table 25. **Home Value: 2000**—Con.

[Data based on a sample (except Tables 65-68). For information on confidentiality protection, coverage, sampling error, and nonsampling error, see Appendix G. For location of definitions, see "How to Use This Census Report"]

State County County Subdivision Place	Specified owner-occupied housing units	Value of home							
		Less than $50,000	$50,000 to $99,999	$100,000 to $149,999	$150,000 to $199,999	$200,000 to $299,999	$300,000 to $499,999	$500,000 or more	Median (dollars)
Rockingham County	14 348	418	5 964	4 620	1 925	1 109	275	37	107 700
Ashby district	3 699	67	1 163	1 382	575	356	132	24	122 400
Bridgewater town	1 067	-	290	494	192	68	17	6	126 300
Dayton town	314	2	104	129	55	17	7	-	120 600
Mount Crawford town	38	2	19	14	3	-	-	-	96 700
Central district	2 377	16	600	806	513	363	66	13	133 700
Massanutten CDP (part)	-	-	-	-	-	-	-	-	-
Linville district	1 342	60	701	401	98	75	7	-	94 600
Plains district	2 755	134	1 652	703	207	43	16	-	89 100
Broadway town	547	9	258	215	47	16	2	-	101 100
Timberville town	436	12	344	62	16	-	2	-	82 300
Stonewall district	4 175	141	1 848	1 328	532	272	54	-	103 300
Elkton town	448	9	249	128	49	8	5	-	94 800
Grottoes town (part)	596	22	400	153	13	8	-	-	90 500
Massanutten CDP (part)	618	6	103	293	151	58	7	-	137 100
Russell County	5 677	1 733	2 828	840	157	71	44	4	69 800
Castlewood district	1 534	636	734	142	10	6	6	-	57 900
Castlewood CDP	498	104	318	64	-	6	6	-	69 400
Cleveland town	43	35	8	-	-	-	-	-	36 300
St. Paul town (part)	70	18	27	23	2	-	-	-	77 100
Lebanon district	2 813	550	1 472	553	132	65	37	4	79 700
Lebanon town	740	135	425	140	28	8	-	4	78 800
New Garden district	1 330	547	622	145	15	-	1	-	58 300
Honaker town	200	88	102	9	-	-	1	-	52 900
Raven CDP (part)	47	23	24	-	-	-	-	-	60 700
Scott County	4 263	1 228	2 162	549	215	71	22	16	69 100
District 1	758	171	427	130	23	7	-	-	72 300
Weber City town	335	74	206	39	9	7	-	-	70 800
District 2	806	168	493	47	62	36	-	-	75 600
District 3	609	166	316	93	28	6	-	-	66 900
Nickelsville town	86	11	63	12	-	-	-	-	73 000
District 4	917	213	451	157	57	15	8	16	73 700
Gate City town	567	113	272	98	45	15	8	16	78 600
District 5	614	305	223	52	19	7	8	-	50 400
Dungannon town	53	27	24	2	-	-	-	-	49 000
District 6	559	205	252	70	26	-	6	-	63 600
Clinchport town	8	4	2	2	-	-	-	-	42 500
Duffield town	23	12	11	-	-	-	-	-	49 400
Shenandoah County	8 066	279	3 813	2 379	989	499	81	26	99 400
District 1	1 512	55	643	446	200	125	43	-	106 200
Basye-Bryce Mountain CDP (part)	234	-	58	54	56	43	23	-	158 900
New Market town	372	12	136	141	57	18	8	-	117 000
District 2	1 130	32	645	286	121	38	2	6	91 900
Basye-Bryce Mountain CDP (part)	74	-	59	7	-	8	-	-	77 100
Mount Jackson town	359	17	231	85	22	2	2	-	87 300
District 3	1 336	62	544	410	178	123	13	6	107 200
Edinburg town	174	4	96	44	24	6	-	-	94 800
Woodstock town (part)	-	-	-	-	-	-	-	-	-
District 4	1 327	38	496	446	270	70	7	-	111 200
Woodstock town (part)	847	13	337	259	193	38	7	-	111 900
District 5	1 477	44	713	498	96	113	7	6	99 200
Toms Brook town	64	4	50	10	-	-	-	-	82 400
District 6	1 284	48	772	293	124	30	9	8	93 100
Strasburg town	880	35	582	153	94	8	-	8	91 000
Smyth County	6 789	2 012	3 516	895	245	75	39	7	67 900
Atkins district	976	172	431	225	92	35	21	-	92 100
Atkins CDP	159	49	56	31	17	-	6	-	73 900
Marion town (part)	409	42	207	108	22	15	15	-	94 900
Chilhowie district	1 081	214	620	184	35	24	2	2	74 900
Chilhowie town	363	76	179	74	15	15	2	2	80 900
North Fork district	825	222	503	85	8	-	7	-	65 400
Park district	948	394	466	43	32	8	-	5	56 500
Marion town (part)	687	332	302	30	15	8	-	-	51 500
Royal Oak district	798	301	381	92	24	-	-	-	61 000
Adwolf CDP (part)	100	-	84	7	9	-	-	-	72 900
Marion town (part)	278	158	82	31	7	-	-	-	42 100
Rye Valley district	980	204	544	165	50	8	9	-	73 700
Adwolf CDP (part)	253	16	155	55	18	-	9	-	76 900
Sugar Grove CDP	127	56	39	32	-	-	-	-	70 300
Saltville district	1 181	505	571	101	4	-	-	-	54 700
Saltville town (part)	569	216	273	80	-	-	-	-	57 400
Southampton County	3 581	601	1 882	730	243	101	15	9	82 500
Berlin and Ivor district	577	97	251	131	76	13	-	9	88 200
Ivor town	97	18	40	28	11	-	-	-	85 800
Boykins district	492	126	251	75	11	23	6	-	70 900
Boykins town	209	58	118	29	-	4	-	-	67 600
Branchville town	32	14	16	2	-	-	-	-	65 000
Capron district	466	110	235	101	8	12	-	-	75 000
Capron town	45	2	26	17	-	-	-	-	87 900
Newsoms town (part)	10	6	4	-	-	-	-	-	45 000
Drewryville district	273	53	134	68	13	5	-	-	73 200
Franklin district	645	47	421	127	44	-	6	-	88 700
Jerusalem district	684	91	318	173	73	26	3	-	92 400
Courtland town	284	47	107	102	19	9	-	-	97 300
Newsoms district	444	77	272	55	18	22	-	-	73 000
Newsoms town (part)	77	23	47	7	-	-	-	-	65 400
Spotsylvania County	22 130	243	5 227	9 315	4 230	2 325	601	189	128 500
Battlefield district	2 453	26	687	906	599	208	27	-	132 100
Berkeley district	2 154	21	707	852	346	171	43	14	116 700
Spotsylvania Courthouse CDP (part)	490	-	110	214	100	58	8	-	125 600
Chancellor district	4 719	29	716	2 230	771	587	257	129	136 300
Courtland district	2 534	15	471	1 320	459	219	42	8	127 300
Lee Hill district	4 799	53	966	1 946	1 021	689	109	15	134 500

Table 25. **Home Value: 2000**—Con.

[Data based on a sample (except Tables 65-68). For information on confidentiality protection, coverage, sampling error, and nonsampling error, see Appendix G. For location of definitions, see "How to Use This Census Report"]

State County County Subdivision Place	Specified owner-occupied housing units	Value of home							
		Less than $50,000	$50,000 to $99,999	$100,000 to $149,999	$150,000 to $199,999	$200,000 to $299,999	$300,000 to $499,999	$500,000 or more	Median (dollars)
Spotsylvania County—Con.									
Livingston district	2 462	74	900	748	394	237	92	17	113 400
Spotsylvania Courthouse CDP (part)	440	-	234	120	35	51	-	-	99 000
Salem district	3 009	25	780	1 313	640	214	31	6	123 000
Stafford County	21 792	103	2 568	7 212	7 157	3 886	686	180	156 400
Aquia district	2 917	12	252	873	1 244	388	126	22	162 400
Aquia Harbour CDP (part)	739	-	-	165	400	159	15	-	174 200
Falmouth district	3 227	-	676	1 495	664	333	50	9	129 700
Falmouth CDP (part)	847	-	234	346	199	68	-	-	129 300
George Washington district	3 128	30	597	1 246	770	325	90	70	137 100
Falmouth CDP (part)	84	-	-	9	6	42	6	21	255 900
Griffis-Widewater district	2 870	8	400	769	1 246	412	9	26	158 500
Aquia Harbour CDP (part)	1 397	-	26	209	808	345	9	-	173 600
Quantico Station CDP (part)	-	-	-	-	-	-	-	-	-
Hartwood district	6 036	37	449	1 521	1 992	1 828	174	35	178 700
Falmouth CDP (part)	-	-	-	-	-	-	-	-	-
Rock Hill district	3 614	16	194	1 308	1 241	600	237	18	159 500
Surry County	1 201	190	563	298	87	31	14	18	88 100
Bacons Castle district	184	32	98	38	7	9	-	-	86 200
Carsley district	219	40	120	59	-	-	-	-	80 200
Claremont district	250	26	131	63	10	13	-	7	90 600
Claremont town	97	11	56	18	4	6	-	2	76 800
Dendron district	259	74	114	32	28	-	7	4	74 600
Dendron town	77	34	32	5	2	-	-	4	56 400
Surry district	289	18	100	106	42	9	7	7	117 900
Surry town	76	2	49	21	2	2	-	-	86 700
Sussex County	1 859	508	965	292	78	16	-	-	71 600
Courthouse district	216	48	124	23	21	-	-	-	77 500
Henry district	287	108	97	55	27	-	-	-	63 900
Jarratt town (part)	50	14	23	13	-	-	-	-	70 000
Newville district	125	24	69	32	-	-	-	-	85 300
Stony Creek district	283	67	183	33	-	-	-	-	68 800
Stony Creek town	57	19	28	10	-	-	-	-	57 900
Wakefield district	382	116	189	53	16	8	-	-	71 700
Wakefield town	252	85	116	31	12	8	-	-	67 700
Waverly district	566	145	303	96	14	8	-	-	72 700
Waverly town	453	123	238	73	14	5	-	-	73 000
Tazewell County	9 394	2 996	4 545	1 117	396	244	55	41	67 900
Eastern district	2 201	541	1 069	296	131	96	38	30	75 900
Bluefield town	1 564	444	666	232	84	78	30	30	75 600
Northern district	1 349	781	438	76	32	15	7	-	42 200
Pocahontas town	105	89	16	-	-	-	-	-	28 100
Northwestern district	1 540	570	762	126	41	35	1	5	62 900
Raven CDP (part)	-	-	-	-	-	-	-	-	-
Richlands town	912	328	472	79	19	13	1	-	63 100
Southern district	1 982	560	938	304	117	51	6	6	67 900
Tazewell town	979	297	441	149	41	51	-	-	66 900
Western district	2 322	544	1 338	315	75	47	3	-	73 800
Cedar Bluff town	246	64	104	48	9	18	3	-	67 400
Claypool Hill CDP	437	36	269	78	48	6	-	-	88 000
Raven CDP (part)	306	120	152	34	-	-	-	-	60 700
Warren County	7 708	202	3 073	3 010	966	333	72	52	108 800
Fork district	1 347	12	430	652	187	37	23	6	119 000
Front Royal town (part)	447	-	215	197	35	-	-	-	102 100
Happy Creek district	2 256	26	667	1 142	340	67	14	-	117 800
Front Royal town (part)	1 169	8	337	583	196	31	14	-	120 600
North River district	1 174	42	607	402	96	7	-	20	96 000
Front Royal town (part)	726	36	395	243	37	7	-	8	92 800
Shenandoah district	1 694	63	885	458	131	126	19	12	95 800
Front Royal town (part)	450	6	307	118	12	7	-	-	89 900
South River district	1 237	59	484	356	212	96	16	14	108 200
Front Royal town (part)	256	27	180	40	9	-	-	-	73 700
Washington County	11 004	1 471	5 113	2 589	925	576	260	70	90 400
Harrison district	1 834	118	799	569	124	157	44	23	100 000
Abingdon town (part)	1 141	56	510	344	60	119	35	17	100 500
Emory-Meadow View CDP (part)	26	-	-	26	-	-	-	-	112 500
Jefferson district	1 226	295	571	211	82	33	34	-	78 100
Emory-Meadow View CDP (part)	15	-	15	-	-	-	-	-	82 500
Saltville town (part)	64	56	8	-	-	-	-	-	32 500
Madison district	2 039	122	675	507	351	221	141	22	120 500
Abingdon town (part)	657	91	241	139	67	18	101	-	99 200
Monroe district	1 549	322	851	241	91	28	15	1	74 700
Emory-Meadow View CDP (part)	373	98	187	81	7	-	-	-	73 100
Glade Spring town	399	87	264	37	4	6	-	1	67 800
Taylor district	1 451	289	762	256	106	29	9	-	74 500
Damascus town	250	102	123	15	10	-	-	-	62 000
Tyler district	1 216	221	695	219	64	9	8	-	74 200
Wilson district	1 689	104	760	586	107	99	9	24	99 100
Westmoreland County	4 207	352	1 947	941	461	392	103	11	95 300
Cople district	1 372	156	556	270	201	148	41	-	97 900
Montross district	795	120	363	163	64	53	29	3	91 300
Montross town	108	2	60	25	15	6	-	-	95 800
Washington district	2 040	76	1 028	508	196	191	33	8	95 600
Colonial Beach town	826	15	516	165	83	47	-	-	87 600
Wise County	7 744	2 659	3 593	1 018	269	149	28	28	65 700
District 1	1 818	973	651	161	15	5	3	10	47 400
Appalachia town	437	286	145	4	-	-	-	2	40 800
Pound town (part)	142	25	81	25	7	-	2	2	71 900
Wise town (part)	-	-	-	-	-	-	-	-	-
District 2	1 985	511	1 072	257	105	33	-	7	70 900
Coeburn town (part)	291	108	148	15	20	-	-	-	57 400

Table 25. **Home Value: 2000**—Con.

[Data based on a sample (except Tables 65-68). For information on confidentiality protection, coverage, sampling error, and nonsampling error, see Appendix G. For location of definitions, see "How to Use This Census Report"]

State County County Subdivision Place	Specified owner-occupied housing units	Value of home							
		Less than $50,000	$50,000 to $99,999	$100,000 to $149,999	$150,000 to $199,999	$200,000 to $299,999	$300,000 to $499,999	$500,000 or more	Median (dollars)
Wise County—Con.									
District 2—Con.									
Pound town (part)	38	4	28	2	4	-	-	-	80 000
Wise town (part)	662	102	320	178	49	13	-	-	81 700
District 3	2 220	647	1 115	271	70	91	21	5	69 700
Big Stone Gap town	1 070	276	626	108	32	17	11	-	70 800
District 4	1 721	528	755	329	79	20	4	6	70 600
Coeburn town (part)	169	74	59	28	8	-	-	-	53 600
St. Paul town (part)	172	42	101	23	6	-	-	-	75 800
Wise town (part)	-	-	-	-	-	-	-	-	-
Wythe County	5 706	1 307	2 793	1 014	452	95	34	11	77 300
Black Lick district	1 041	174	642	195	18	12	-	-	76 000
Rural Retreat town	397	86	241	59	7	4	-	-	74 600
Wytheville town (part)	8	-	-	-	-	8	-	-	275 000
East Wytheville district	1 012	202	479	218	79	17	17	-	82 700
Wytheville town (part)	896	165	447	204	63	-	17	-	80 700
Fort Chiswell district	912	173	430	142	156	-	-	11	87 100
Fort Chiswell CDP	154	8	70	55	10	-	-	11	99 500
Max Meadows CDP	111	52	39	14	6	-	-	-	65 000
Wytheville town (part)	57	-	27	11	19	-	-	-	103 400
Lead Mines district	901	353	388	110	50	-	-	-	57 500
Speedwell district	898	238	490	109	37	15	9	-	66 000
Wytheville town (part)	65	17	31	17	-	-	-	-	60 300
West Wytheville district	942	167	364	240	112	51	8	-	87 600
Wytheville town (part)	919	167	349	232	112	51	8	-	87 600
York County	13 933	188	2 511	4 068	3 603	2 788	662	113	152 700
District 1	2 606	13	608	616	507	574	217	71	155 500
Yorktown CDP	50	-	3	18	9	16	4	-	175 000
District 2	3 102	112	700	759	952	503	76	-	148 600
District 3	3 229	19	585	1 337	746	435	86	21	138 100
District 4	2 670	14	273	969	784	450	171	9	155 500
District 5	2 326	30	345	387	614	826	112	12	187 000
Alexandria city	16 836	40	500	2 155	2 752	5 069	4 684	1 636	252 800
Bedford city	1 381	146	776	293	71	69	26	-	90 400
Bristol city	4 517	1 057	2 486	761	129	52	25	7	71 400
Buena Vista city	1 645	278	1 042	215	92	8	10	-	72 900
Charlottesville city	6 064	137	2 082	1 814	924	714	331	62	119 000
Chesapeake city	47 957	923	16 135	16 065	9 315	4 459	884	176	122 300
Clifton Forge city	1 086	503	450	81	19	26	7	-	52 800
Colonial Heights city	4 694	153	2 432	1 423	513	139	27	7	94 800
Covington city	1 727	784	780	114	37	6	-	6	52 500
Danville city	10 803	2 916	5 653	1 259	497	297	132	49	71 900
Emporia city	1 098	272	626	109	56	28	7	-	68 700
Fairfax city	4 927	32	99	519	2 148	1 506	610	13	192 100
Falls Church city	2 434	18	26	121	338	877	825	229	277 100
Franklin city	1 693	237	693	365	178	192	20	8	94 900
Fredericksburg city	2 712	83	755	676	581	397	178	42	135 800
Galax city	1 612	535	841	108	70	49	-	9	70 300
Hampton city	29 257	1 101	16 769	8 011	2 241	715	332	88	91 100
Harrisonburg city	4 603	83	1 522	1 586	768	449	188	7	122 700
Hopewell city	4 739	498	3 242	755	113	99	23	9	77 300
Lexington city	1 178	18	398	278	176	218	73	17	131 900
Lynchburg city	13 725	2 315	6 347	2 908	1 013	773	287	82	85 300
Manassas city	7 382	15	1 539	1 933	2 367	1 300	193	35	154 500
Manassas Park city	2 427	21	700	1 068	208	415	15	-	116 000
Martinsville city	3 693	1 000	1 762	486	227	150	47	21	69 100
Newport News city	32 309	1 216	16 663	10 247	2 745	975	305	158	96 400
Norfolk city	35 351	1 995	20 702	6 903	2 544	1 938	939	330	88 400
Norton city	745	252	378	52	23	40	-	-	62 800
Petersburg city	6 729	1 581	4 148	709	190	62	20	19	68 600
Poquoson city	3 196	22	576	933	864	520	232	49	153 400
Portsmouth city	21 128	1 565	13 820	4 163	923	478	146	33	81 300
Radford city	2 333	109	1 175	600	253	169	27	-	95 100
Richmond city	35 976	4 529	16 568	6 594	3 253	2 630	1 436	966	87 300
Roanoke city	21 765	3 346	12 299	3 563	1 135	842	460	120	80 300
Salem city	6 063	227	2 652	1 862	721	426	158	17	104 200
Staunton city	5 615	422	3 250	1 257	401	165	99	21	87 500
Suffolk city	14 679	1 539	5 094	4 616	1 730	1 305	317	78	107 300
Virginia Beach city	91 742	812	28 006	32 086	15 182	8 873	4 928	1 855	123 200
Waynesboro city	4 750	293	2 600	1 050	559	210	31	7	89 300
Williamsburg city	1 364	49	256	231	104	320	339	65	212 000
Winchester city	4 287	120	1 782	1 202	463	512	134	74	108 900

Table 26. **Home Value: 2000**

[Data based on a sample (except Tables 65-68). For information on confidentiality protection, coverage, sampling error, and nonsampling error, see Appendix G.
For location of definitions, see "How to Use This Census Report"]

State County Place	Specified owner-occupied housing units	Value of home							
		Less than $50,000	$50,000 to $99,999	$100,000 to $149,999	$150,000 to $199,999	$200,000 to $299,999	$300,000 to $499,999	$500,000 or more	Median (dollars)
The State	**1 510 798**	**91 881**	**462 870**	**373 288**	**233 999**	**209 613**	**107 093**	**32 054**	**125 400**
COUNTY									
Accomack County	8 009	1 696	3 689	1 331	681	363	196	53	79 300
Albemarle County	16 376	202	2 752	4 349	3 404	3 154	1 763	752	161 100
Alleghany County	3 241	708	1 602	684	174	64	-	9	77 500
Amelia County	1 755	136	861	470	200	82	6	-	92 400
Amherst County	6 909	713	3 772	1 615	509	264	30	6	88 800
Appomattox County	2 544	462	1 231	549	187	102	13	-	81 600
Arlington County	28 073	78	538	1 962	4 815	10 292	8 191	2 197	262 400
Augusta County	15 304	593	5 889	5 104	2 113	1 279	243	83	110 900
Bath County	966	169	484	197	39	51	17	9	79 700
Bedford County	13 923	648	3 862	4 630	2 311	1 808	473	191	127 000
Bland County	1 069	268	652	90	34	25	-	-	71 500
Botetourt County	8 010	383	2 092	2 553	1 597	1 057	292	36	130 500
Brunswick County	2 574	603	1 240	427	175	89	40	-	73 000
Buchanan County	4 209	1 845	1 862	299	128	59	6	10	55 400
Buckingham County	1 864	399	1 029	330	55	34	17	-	74 900
Campbell County	10 789	955	4 823	3 671	976	294	28	42	96 900
Caroline County	4 735	280	2 637	1 148	467	175	6	22	88 900
Carroll County	5 775	1 447	3 095	802	282	69	71	9	68 900
Charles City County	1 537	269	767	274	85	83	36	23	86 700
Charlotte County	2 016	518	1 124	249	97	26	2	-	72 700
Chesterfield County	70 538	913	23 407	24 277	11 360	7 519	2 484	578	120 500
Clarke County	2 754	64	740	726	569	547	71	37	139 500
Craig County	930	120	436	222	116	21	13	2	85 400
Culpeper County	6 541	169	1 830	2 327	1 308	732	149	26	123 300
Cumberland County	1 525	152	859	393	86	15	13	7	79 300
Dickenson County	2 909	1 243	1 308	269	39	34	6	10	55 900
Dinwiddie County	5 002	567	2 662	1 255	365	84	49	20	86 900
Essex County	2 150	166	929	577	253	133	67	25	98 700
Fairfax County	218 779	1 307	4 370	25 911	49 959	73 026	48 157	16 049	233 300
Fauquier County	11 206	86	1 255	3 316	3 073	2 487	799	190	162 700
Floyd County	2 308	327	1 320	427	158	67	9	-	79 700
Fluvanna County	4 912	244	1 767	1 714	714	376	97	-	111 300
Franklin County	9 749	728	3 849	2 497	1 006	968	521	180	105 000
Frederick County	13 921	249	4 609	5 318	2 238	1 127	302	78	118 300
Giles County	3 928	1 048	2 192	492	133	32	23	8	69 200
Gloucester County	8 220	286	2 998	2 835	1 064	669	311	57	111 600
Goochland County	4 012	107	854	1 048	627	691	441	244	149 800
Grayson County	3 206	1 028	1 558	426	135	57	-	2	65 800
Greene County	3 428	96	1 260	1 356	487	217	10	2	111 400
Greensville County	1 605	434	881	207	64	9	-	10	69 000
Halifax County	7 279	1 628	4 107	901	462	116	45	20	73 300
Hanover County	21 918	228	3 118	8 814	5 127	3 636	908	87	143 300
Henrico County	66 552	1 040	22 878	20 711	10 481	7 194	3 385	863	121 300
Henry County	13 607	2 679	7 713	2 035	646	333	117	84	75 500
Highland County	467	50	247	123	23	13	11	-	83 700
Isle of Wight County	6 863	311	1 972	2 044	1 412	792	258	74	129 300
James City County	12 868	192	2 279	3 057	2 339	2 612	1 642	747	167 300
King and Queen County	1 236	104	730	195	124	56	21	6	84 400
King George County	3 136	69	880	1 236	521	309	106	15	123 200
King William County	3 296	195	1 449	1 054	474	106	8	10	100 200
Lancaster County	3 394	396	958	564	336	523	429	188	131 600
Lee County	4 256	1 768	1 843	436	141	49	13	6	56 900
Loudoun County	40 835	168	1 539	6 940	11 712	12 196	7 338	942	200 500
Louisa County	5 300	329	2 519	1 533	476	296	126	21	96 400
Lunenburg County	2 133	838	952	267	58	8	-	10	60 200
Madison County	2 596	244	1 045	761	388	120	28	10	100 600
Mathews County	2 587	108	928	607	332	383	190	39	118 000
Mecklenburg County	6 156	1 280	2 834	1 134	416	342	125	25	80 200
Middlesex County	2 619	141	892	544	474	408	135	25	124 300
Montgomery County	12 639	692	4 399	3 980	1 597	1 546	400	25	114 600
Nelson County	3 006	435	1 176	667	280	248	130	70	95 100
New Kent County	3 630	147	988	1 263	757	385	69	21	128 100
Northampton County	2 841	701	1 177	424	222	204	96	17	78 700
Northumberland County	3 623	432	1 027	632	455	682	330	65	129 100
Nottoway County	2 647	702	1 346	392	145	31	30	1	73 200
Orange County	6 146	287	2 155	1 905	1 052	501	209	37	115 000
Page County	5 170	530	2 780	1 240	434	117	55	14	86 300
Patrick County	3 490	734	1 903	636	144	54	19	-	75 300
Pittsylvania County	12 552	2 019	6 911	2 387	729	385	93	28	80 300
Powhatan County	4 845	75	1 285	1 671	1 133	552	95	34	132 100
Prince Edward County	2 767	431	1 139	641	339	158	59	-	93 000
Prince George County	5 867	187	1 854	2 278	980	436	109	23	118 200
Prince William County	61 856	294	7 379	23 432	13 961	13 529	3 025	236	149 600
Pulaski County	8 635	1 652	4 324	1 650	645	258	91	15	80 000
Rappahannock County	1 227	48	337	351	256	149	55	31	129 300
Richmond County	1 602	227	777	296	166	63	73	-	86 700
Roanoke County	24 117	555	7 510	9 305	3 829	2 012	721	185	118 100
Rockbridge County	4 115	527	1 748	797	529	397	111	6	92 400
Rockingham County	14 348	418	5 964	4 620	1 925	1 109	275	37	107 700
Russell County	5 677	1 733	2 828	840	157	71	44	4	69 800
Scott County	4 263	1 228	2 162	549	215	71	22	16	69 100
Shenandoah County	8 066	279	3 813	2 379	989	499	81	26	99 400
Smyth County	6 789	2 012	3 516	895	245	75	39	7	67 900
Southampton County	3 581	601	1 882	730	243	101	15	9	82 500
Spotsylvania County	22 130	243	5 227	9 315	4 230	2 325	601	189	128 500
Stafford County	21 792	103	2 568	7 212	7 157	3 886	686	180	156 400
Surry County	1 201	190	563	298	87	31	14	18	88 100
Sussex County	1 859	508	965	292	78	16	-	-	71 600

Table 26. **Home Value: 2000**—Con.

[Data based on a sample (except Tables 65-68). For information on confidentiality protection, coverage, sampling error, and nonsampling error, see Appendix G.
For location of definitions, see "How to Use This Census Report"]

State County Place	Specified owner-occupied housing units	Value of home							
		Less than $50,000	$50,000 to $99,999	$100,000 to $149,999	$150,000 to $199,999	$200,000 to $299,999	$300,000 to $499,999	$500,000 or more	Median (dollars)
COUNTY—Con.									
Tazewell County	9 394	2 996	4 545	1 117	396	244	55	41	67 900
Warren County	7 708	202	3 073	3 010	966	333	72	52	108 800
Washington County	11 004	1 471	5 113	2 589	925	576	260	70	90 400
Westmoreland County	4 207	352	1 947	941	461	392	103	11	95 300
Wise County	7 744	2 659	3 593	1 018	269	149	28	28	65 700
Wythe County	5 706	1 307	2 793	1 014	452	95	34	11	77 300
York County	13 933	188	2 511	4 068	3 603	2 788	662	113	152 700
Alexandria city	16 836	40	500	2 155	2 752	5 069	4 684	1 636	252 800
Bedford city	1 381	146	776	293	71	69	26	-	90 400
Bristol city	4 517	1 057	2 486	761	129	52	25	7	71 400
Buena Vista city	1 645	278	1 042	215	92	8	10	-	72 900
Charlottesville city	6 064	137	2 082	1 814	924	714	331	62	119 000
Chesapeake city	47 957	923	16 135	16 065	9 315	4 459	884	176	122 300
Clifton Forge city	1 086	503	450	81	19	26	7	-	52 800
Colonial Heights city	4 694	153	2 432	1 423	513	139	27	7	94 800
Covington city	1 727	784	780	114	37	6	-	6	52 500
Danville city	10 803	2 916	5 653	1 259	497	297	132	49	71 900
Emporia city	1 098	272	626	109	56	28	7	-	68 700
Fairfax city	4 927	32	99	519	2 148	1 506	610	13	192 100
Falls Church city	2 434	18	26	121	338	877	825	229	277 100
Franklin city	1 693	237	693	365	178	192	20	8	94 900
Fredericksburg city	2 712	83	755	676	581	397	178	42	135 800
Galax city	1 612	535	841	108	70	49	-	9	70 300
Hampton city	29 257	1 101	16 769	8 011	2 241	715	332	88	91 100
Harrisonburg city	4 603	83	1 522	1 586	768	449	188	7	122 700
Hopewell city	4 739	498	3 242	755	113	99	23	9	77 300
Lexington city	1 178	18	398	278	176	218	73	17	131 900
Lynchburg city	13 725	2 315	6 347	2 908	1 013	773	287	82	85 300
Manassas city	7 382	15	1 539	1 933	2 367	1 300	193	35	154 500
Manassas Park city	2 427	21	700	1 068	208	415	15	-	116 000
Martinsville city	3 693	1 000	1 762	486	227	150	47	21	69 100
Newport News city	32 309	1 216	16 663	10 247	2 745	975	305	158	96 400
Norfolk city	35 351	1 995	20 702	6 903	2 544	1 938	939	330	88 400
Norton city	745	252	378	52	23	40	-	-	62 800
Petersburg city	6 729	1 581	4 148	709	190	62	20	19	68 600
Poquoson city	3 196	22	576	933	864	520	232	49	153 400
Portsmouth city	21 128	1 565	13 820	4 163	923	478	146	33	81 300
Radford city	2 333	109	1 175	600	253	169	27	-	95 100
Richmond city	35 976	4 529	16 568	6 594	3 253	2 630	1 436	966	87 300
Roanoke city	21 765	3 346	12 299	3 563	1 135	842	460	120	80 300
Salem city	6 063	227	2 652	1 862	721	426	158	17	104 200
Staunton city	5 615	422	3 250	1 257	401	165	99	21	87 500
Suffolk city	14 679	1 539	5 094	4 616	1 730	1 305	317	78	107 300
Virginia Beach city	91 742	812	28 006	32 086	15 182	8 873	4 928	1 855	123 200
Waynesboro city	4 750	293	2 600	1 050	559	210	31	7	89 300
Williamsburg city	1 364	49	256	231	104	320	339	65	212 000
Winchester city	4 287	120	1 782	1 202	463	512	134	74	108 900
PLACE									
Abingdon town, Washington County	1 798	147	751	483	127	137	136	17	100 100
Accomac town, Accomack County	126	13	69	24	6	10	3	1	86 100
Adwolf CDP, Smyth County	353	16	239	62	27	-	9	-	76 100
Alberta town, Brunswick County	68	20	37	8	3	-	-	-	70 700
Alexandria city	16 836	40	500	2 155	2 752	5 069	4 684	1 636	252 800
Altavista town, Campbell County	930	151	513	170	72	24	-	-	78 000
Amherst town, Amherst County	525	20	235	189	65	16	-	-	101 400
Annandale CDP, Fairfax County	11 472	88	137	593	3 023	5 196	2 203	232	236 000
Appalachia town, Wise County	437	286	145	4	-	-	-	2	40 800
Appomattox town, Appomattox County	364	75	206	50	24	4	5	-	76 900
Aquia Harbour CDP, Stafford County	2 136	-	26	374	1 208	504	24	-	173 800
Arlington CDP, Arlington County	28 073	78	538	1 962	4 815	10 292	8 191	2 197	262 400
Ashland town, Hanover County	1 021	36	369	337	155	100	24	-	117 400
Atkins CDP, Smyth County	159	49	56	31	17	-	6	-	73 900
Bailey's Crossroads CDP, Fairfax County	1 420	-	8	113	379	631	259	30	225 300
Bassett CDP, Henry County	284	95	119	57	13	-	-	-	70 000
Basye-Bryce Mountain CDP, Shenandoah County	308	-	117	61	56	51	23	-	135 700
Bedford city	1 381	146	776	293	71	69	26	-	90 400
Belle Haven town	155	29	82	32	4	5	3	-	73 500
Accomack County (part)	136	23	74	30	4	2	3	-	77 500
Northampton County (part)	19	6	8	2	-	3	-	-	63 800
Belle Haven CDP, Fairfax County	1 404	-	29	54	256	425	429	211	288 500
Bellwood CDP, Chesterfield County	1 092	136	785	130	36	5	-	-	74 500
Bensley CDP, Chesterfield County	869	43	767	50	5	4	-	-	75 000
Berryville town, Clarke County	686	13	236	218	94	115	10	-	116 700
Big Stone Gap town, Wise County	1 070	276	626	108	32	17	11	-	70 800
Blacksburg town, Montgomery County	3 337	65	525	1 244	758	587	142	16	144 000
Blackstone town, Nottoway County	780	238	361	117	38	10	16	-	64 500
Bloxom town, Accomack County	91	33	54	1	3	-	-	-	60 300
Bluefield town, Tazewell County	1 564	444	666	232	84	78	30	30	75 600
Blue Ridge CDP, Botetourt County	1 031	46	171	454	226	127	7	-	135 000
Bon Air CDP, Chesterfield County	4 769	-	985	2 603	860	221	84	16	125 900
Boones Mill town, Franklin County	63	7	30	21	-	5	-	-	89 000
Bowling Green town, Caroline County	201	14	59	62	35	27	2	2	120 800
Boyce town, Clarke County	90	7	33	41	4	3	-	2	105 000
Boydton town, Mecklenburg County	87	5	60	12	6	4	-	-	76 300
Boykins town, Southampton County	209	58	118	29	-	4	-	-	67 600
Branchville town, Southampton County	32	14	16	2	-	-	-	-	65 000

Table 26. **Home Value: 2000**—Con.

[Data based on a sample (except Tables 65-68). For information on confidentiality protection, coverage, sampling error, and nonsampling error, see Appendix G.
For location of definitions, see "How to Use This Census Report"]

State County Place	Specified owner-occupied housing units	Value of home							
		Less than $50,000	$50,000 to $99,999	$100,000 to $149,999	$150,000 to $199,999	$200,000 to $299,999	$300,000 to $499,999	$500,000 or more	Median (dollars)
PLACE—Con.									
Bridgewater town, Rockingham County	1 067	-	290	494	192	68	17	6	126 300
Bristol city	4 517	1 057	2 486	761	129	52	25	7	71 400
Broadway town, Rockingham County	547	9	258	215	47	16	2	-	101 100
Brodnax town	61	31	27	-	1	2	-	-	49 600
Brunswick County (part)	53	28	23	-	-	2	-	-	48 600
Mecklenburg County (part)	8	3	4	-	1	-	-	-	62 500
Brookneal town, Campbell County	251	113	117	13	6	2	-	-	53 900
Buchanan town, Botetourt County	352	66	216	57	8	1	4	-	79 300
Buena Vista city	1 645	278	1 042	215	92	8	10	-	72 900
Bull Run CDP, Prince William County	1 194	-	214	809	163	8	-	-	127 200
Burke CDP, Fairfax County	15 149	92	119	2 473	3 746	7 116	1 398	205	215 100
Burkeville town, Nottoway County	110	34	56	16	3	-	-	1	65 500
Cana CDP, Carroll County	290	89	156	45	-	-	-	-	59 800
Cape Charles town, Northampton County	225	48	71	56	29	17	4	-	97 000
Capron town, Southampton County	45	2	26	17	-	-	-	-	87 900
Castlewood CDP, Russell County	498	104	318	64	-	6	6	-	69 400
Cave Spring CDP, Roanoke County	6 985	58	1 234	3 168	1 199	885	322	119	132 800
Cedar Bluff town, Tazewell County	246	64	104	48	9	18	3	-	67 400
Centreville CDP, Fairfax County	10 881	136	584	3 452	3 396	2 518	779	16	167 000
Chamberlayne CDP, Henrico County	1 712	9	446	810	321	100	26	-	121 700
Chantilly CDP, Fairfax County	9 742	75	323	861	2 852	3 838	1 664	129	216 000
Charlotte Court House town, Charlotte County	93	19	53	17	4	-	-	-	76 300
Charlottesville city	6 064	137	2 082	1 814	924	714	331	62	119 000
Chase City town, Mecklenburg County	589	224	302	50	6	4	3	-	57 600
Chatham town, Pittsylvania County	359	51	214	44	45	5	-	-	82 500
Chatmoss CDP, Henry County	604	14	167	59	124	146	86	8	170 100
Cheriton town, Northampton County	130	24	73	30	-	3	-	-	77 300
Chesapeake city	47 957	923	16 135	16 065	9 315	4 459	884	176	122 300
Chester CDP, Chesterfield County	4 263	21	1 221	1 910	871	206	34	-	122 200
Chesterfield Court House CDP, Chesterfield County	753	-	457	261	26	9	-	-	94 600
Chilhowie town, Smyth County	363	76	179	74	15	15	2	2	80 900
Chincoteague town, Accomack County	1 297	72	524	358	195	85	63	-	105 600
Christiansburg town, Montgomery County	4 109	123	1 875	1 475	400	209	27	-	101 600
Claremont town, Surry County	97	11	56	18	4	6	-	2	76 800
Clarksville town	421	56	248	65	19	25	8	-	83 400
Halifax County (part)	-	-	-	-	-	-	-	-	-
Mecklenburg County (part)	421	56	248	65	19	25	8	-	83 400
Claypool Hill CDP, Tazewell County	437	36	269	78	48	6	-	-	88 000
Cleveland town, Russell County	43	35	8	-	-	-	-	-	36 300
Clifton town, Fairfax County	55	-	2	2	2	19	20	10	327 800
Clifton Forge city	1 086	503	450	81	19	26	7	-	52 800
Clinchco town, Dickenson County	109	99	7	3	-	-	-	-	23 300
Clinchport town, Scott County	8	4	2	2	-	-	-	-	42 500
Clintwood town, Dickenson County	288	71	128	67	15	7	-	-	74 000
Cloverdale CDP, Botetourt County	802	7	117	182	189	273	34	-	171 000
Coeburn town, Wise County	460	182	207	43	28	-	-	-	56 000
Collinsville CDP, Henry County	1 803	251	1 036	337	112	37	14	16	81 700
Colonial Beach town, Westmoreland County	826	15	516	165	83	47	-	-	87 600
Colonial Heights city	4 694	153	2 432	1 423	513	139	27	7	94 800
Columbia town, Fluvanna County	6	4	2	-	-	-	-	-	45 000
Courtland town, Southampton County	284	47	107	102	19	9	-	-	97 300
Covington city	1 727	784	780	114	37	6	-	6	52 500
Craigsville town, Augusta County	221	49	159	10	3	-	-	-	64 800
Crewe town, Nottoway County	595	164	345	45	37	4	-	-	72 400
Crimora CDP, Augusta County	255	-	159	78	7	11	-	-	95 900
Crozet CDP, Albemarle County	695	14	247	242	77	115	-	-	113 700
Culpeper town, Culpeper County	1 639	51	735	598	163	77	15	-	102 000
Dahlgren CDP, King George County	219	8	81	84	26	20	-	-	110 900
Dale City CDP, Prince William County	13 139	71	1 768	7 408	2 601	1 220	65	6	134 100
Daleville CDP, Botetourt County	467	-	21	183	144	86	33	-	158 400
Damascus town, Washington County	250	102	123	15	10	-	-	-	62 000
Danville city	10 803	2 916	5 653	1 259	497	297	132	49	71 900
Dayton town, Rockingham County	314	2	104	129	55	17	7	-	120 600
Dendron town, Surry County	77	34	32	5	2	-	-	4	56 400
Dillwyn town, Buckingham County	75	24	37	14	-	-	-	-	63 400
Dooms CDP, Augusta County	343	37	217	78	5	6	-	-	79 600
Drakes Branch town, Charlotte County	106	34	55	14	1	-	2	-	64 600
Dryden CDP, Lee County	193	66	78	23	26	-	-	-	58 700
Dublin town, Pulaski County	386	53	243	82	8	-	-	-	76 100
Duffield town, Scott County	23	12	11	-	-	-	-	-	49 400
Dumbarton CDP, Henrico County	727	-	416	246	47	8	10	-	94 200
Dumfries town, Prince William County	795	20	425	269	59	18	4	-	94 700
Dungannon town, Scott County	53	27	24	2	-	-	-	-	49 000
Dunn Loring CDP, Fairfax County	2 128	31	-	7	258	1 191	461	180	259 600
East Highland Park CDP, Henrico County	3 457	119	2 714	484	112	28	-	-	76 600
Eastville town, Northampton County	37	7	10	13	3	2	2	-	109 400
Edinburg town, Shenandoah County	174	4	96	44	24	6	-	-	94 800
Elkton town, Rockingham County	448	9	249	128	49	8	5	-	94 800
Elliston-Lafayette CDP, Montgomery County	220	31	131	51	7	-	-	-	86 400
Emory-Meadow View CDP, Washington County	414	98	202	107	7	-	-	-	75 100
Emporia city	1 098	272	626	109	56	28	7	-	68 700
Ettrick CDP, Chesterfield County	964	101	653	192	7	11	-	-	78 700
Ewing CDP, Lee County	140	40	85	15	-	-	-	-	60 800
Exmore town, Northampton County	266	80	145	33	4	4	-	-	68 400
Fairfax city	4 927	32	99	519	2 148	1 506	610	13	192 100
Fairlawn CDP, Pulaski County	664	30	464	145	8	-	9	8	76 700

Table 26. **Home Value: 2000**—Con.

[Data based on a sample (except Tables 65-68). For information on confidentiality protection, coverage, sampling error, and nonsampling error, see Appendix G.
For location of definitions, see "How to Use This Census Report"]

State County Place	Specified owner-occupied housing units	Value of home							
		Less than $50,000	$50,000 to $99,999	$100,000 to $149,999	$150,000 to $199,999	$200,000 to $299,999	$300,000 to $499,999	$500,000 or more	Median (dollars)
PLACE—Con.									
Fairview Beach CDP, King George County	69	-	12	27	21	-	9	-	144 100
Falls Church city	2 434	18	26	121	338	877	825	229	277 100
Falmouth CDP, Stafford County	931	-	234	355	205	110	6	21	133 700
Fancy Gap CDP, Carroll County	25	-	16	-	9	-	-	-	95 000
Farmville town	875	109	357	208	125	59	17	-	96 000
Cumberland County (part)	91	5	52	34	-	-	-	-	85 000
Prince Edward County (part)	784	104	305	174	125	59	17	-	97 400
Ferrum CDP, Franklin County	118	6	73	14	8	17	-	-	86 400
Fieldale CDP, Henry County	331	178	138	15	-	-	-	-	48 300
Fincastle town, Botetourt County	80	9	25	25	15	6	-	-	110 700
Fishersville CDP, Augusta County	1 433	30	323	587	294	166	26	7	131 600
Floyd town, Floyd County	113	12	73	23	3	2	-	-	77 300
Forest CDP, Bedford County	2 286	33	349	966	486	369	83	-	138 000
Fort Belvoir CDP, Fairfax County	22	-	16	6	-	-	-	-	71 700
Fort Chiswell CDP, Wythe County	154	8	70	55	10	-	-	11	99 500
Fort Hunt CDP, Fairfax County	4 509	5	13	42	487	2 252	1 466	244	274 500
Fort Lee CDP, Prince George County	26	10	8	8	-	-	-	-	73 800
Franconia CDP, Fairfax County	7 864	85	72	1 586	2 581	2 818	701	21	192 100
Franklin city	1 693	237	693	365	178	192	20	8	94 900
Fredericksburg city	2 712	83	755	676	581	397	178	42	135 800
Fries town, Grayson County	203	143	51	9	-	-	-	-	35 800
Front Royal town, Warren County	3 048	77	1 434	1 181	289	45	14	8	100 500
Gainesville CDP, Prince William County	1 346	19	42	258	357	325	291	54	199 600
Galax city	1 612	535	841	108	70	49	-	9	70 300
Gate City town, Scott County	567	113	272	98	45	15	8	16	78 600
Glade Spring town, Washington County	399	87	264	37	4	6	-	1	67 800
Glasgow town, Rockbridge County	277	79	158	27	10	3	-	-	66 400
Glen Allen CDP, Henrico County	3 775	33	914	1 509	936	364	11	8	131 600
Glen Lyn town, Giles County	28	14	11	1	2	-	-	-	50 000
Gloucester Courthouse CDP, Gloucester County	565	8	183	280	64	21	9	-	113 100
Gloucester Point CDP, Gloucester County	2 212	21	728	835	314	186	115	13	117 400
Gordonsville town	342	14	221	75	28	4	-	-	90 300
Louisa County (part)	1	-	1	-	-	-	-	-	85 000
Orange County (part)	341	14	220	75	28	4	-	-	90 400
Goshen town, Rockbridge County	87	28	46	9	2	-	2	-	59 100
Great Falls CDP, Fairfax County	2 389	17	14	-	19	222	688	1 429	596 100
Greenville CDP, Augusta County	153	13	85	55	-	-	-	-	90 700
Gretna town, Pittsylvania County	286	63	196	20	7	-	-	-	71 700
Grottoes town	596	22	400	153	13	8	-	-	90 500
Augusta County (part)	-	-	-	-	-	-	-	-	-
Rockingham County (part)	596	22	400	153	13	8	-	-	90 500
Groveton CDP, Fairfax County	4 481	8	162	1 347	1 501	1 166	271	26	171 800
Grundy town, Buchanan County	223	37	115	38	19	10	4	-	81 100
Halifax town, Halifax County	366	54	139	63	43	36	24	7	93 800
Hallwood town, Accomack County	59	36	23	-	-	-	-	-	44 600
Hamilton town, Loudoun County	170	-	5	76	52	26	11	-	152 400
Hampden Sydney CDP, Prince Edward County	68	-	26	15	16	11	-	-	125 000
Hampton city	29 257	1 101	16 769	8 011	2 241	715	332	88	91 100
Harrisonburg city	4 603	83	1 522	1 586	768	449	188	7	122 700
Haymarket town, Prince William County	241	-	55	56	26	104	-	-	165 800
Haysi town, Dickenson County	55	28	27	-	-	-	-	-	49 300
Herndon town, Fairfax County	3 788	-	291	710	1 310	959	473	45	185 200
Highland Springs CDP, Henrico County	3 600	227	2 705	580	64	16	8	-	81 000
Hillsboro town, Loudoun County	23	-	-	2	10	2	9	-	196 900
Hillsville town, Carroll County	593	79	348	106	41	19	-	-	75 100
Hollins CDP	3 885	39	1 698	1 600	370	132	34	12	104 800
Botetourt County (part)	59	-	42	17	-	-	-	-	85 000
Roanoke County (part)	3 826	39	1 656	1 583	370	132	34	12	105 100
Honaker town, Russell County	200	88	102	9	-	-	1	-	52 900
Hopewell city	4 739	498	3 242	755	113	99	23	9	77 300
Horse Pasture CDP, Henry County	611	128	355	108	15	-	-	5	74 900
Huntington CDP, Fairfax County	607	9	97	308	166	18	9	-	129 700
Hurt town, Pittsylvania County	396	54	259	75	6	2	-	-	80 900
Hybla Valley CDP, Fairfax County	2 235	8	79	321	513	638	591	85	240 600
Idylwood CDP, Fairfax County	2 467	15	28	238	629	1 045	457	55	226 900
Independence town, Grayson County	203	31	129	32	6	5	-	-	70 200
Iron Gate town, Alleghany County	143	101	38	4	-	-	-	-	41 800
Irvington town, Lancaster County	194	-	49	33	27	37	23	25	172 100
Ivor town, Southampton County	97	18	40	28	11	-	-	-	85 800
Jarratt town	194	47	109	38	-	-	-	-	70 000
Greensville County (part)	144	33	86	25	-	-	-	-	70 000
Sussex County (part)	50	14	23	13	-	-	-	-	70 000
Jefferson CDP, Fairfax County	5 637	30	105	740	2 498	1 763	441	60	188 500
Jolivue CDP, Augusta County	218	-	128	48	-	29	13	-	86 600
Jonesville town, Lee County	249	55	157	29	4	2	2	-	65 500
Keller town, Accomack County	37	13	24	-	-	-	-	-	63 500
Kenbridge town, Lunenburg County	315	120	157	33	5	-	-	-	57 700
Keokee CDP, Lee County	96	58	30	8	-	-	-	-	42 300
Keysville town, Charlotte County	157	31	99	17	8	2	-	-	76 800
Kilmarnock town	334	11	129	110	61	21	-	2	112 300
Lancaster County (part)	310	11	117	100	59	21	-	2	113 000
Northumberland County (part)	24	-	12	10	2	-	-	-	95 000

Table 26. **Home Value: 2000**—Con.

[Data based on a sample (except Tables 65-68). For information on confidentiality protection, coverage, sampling error, and nonsampling error, see Appendix G.
For location of definitions, see "How to Use This Census Report"]

State County Place	Specified owner-occupied housing units	Value of home							
		Less than $50,000	$50,000 to $99,999	$100,000 to $149,999	$150,000 to $199,999	$200,000 to $299,999	$300,000 to $499,999	$500,000 or more	Median (dollars)
PLACE—Con.									
La Crosse town, Mecklenburg County	114	47	58	9	-	-	-	-	62 100
Lake Barcroft CDP, Fairfax County	2 228	9	26	31	183	864	800	315	300 200
Lake Monticello CDP, Fluvanna County	2 347	-	487	1 059	465	264	72	-	129 300
Lake Ridge CDP, Prince William County	7 359	8	682	2 579	2 506	1 224	360	-	158 100
Lakeside CDP, Henrico County	3 343	50	2 431	705	132	25	-	-	85 400
Laurel CDP, Henrico County	3 270	-	1 481	1 338	369	76	6	-	104 700
Laurel Park CDP, Henry County	201	-	164	31	6	-	-	-	78 100
Lawrenceville town, Brunswick County	200	72	86	27	12	-	3	-	61 200
Laymantown CDP, Botetourt County	671	-	89	344	153	69	-	16	135 000
Lebanon town, Russell County	740	135	425	140	28	8	-	4	78 800
Leesburg town, Loudoun County	6 112	24	416	1 566	1 340	1 880	826	60	188 400
Lexington city	1 178	18	398	278	176	218	73	17	131 900
Lincolnia CDP, Fairfax County	2 580	-	28	98	916	1 043	428	67	217 100
Linton Hall CDP, Prince William County	2 615	19	-	593	585	1 326	92	-	206 600
Loch Lomond CDP, Prince William County	868	14	35	562	203	40	14	-	136 800
Lorton CDP, Fairfax County	3 108	9	455	1 123	798	308	391	24	147 600
Louisa town, Louisa County	189	8	84	47	22	26	2	-	102 500
Lovettsville town, Loudoun County	244	-	39	102	85	18	-	-	142 600
Low Moor CDP, Alleghany County	85	50	28	7	-	-	-	-	40 600
Luray town, Page County	1 251	92	720	262	146	31	-	-	87 700
Lynchburg city	13 725	2 315	6 347	2 908	1 013	773	287	82	85 300
Lyndhurst CDP, Augusta County	428	-	212	161	19	18	9	9	100 600
McKenney town, Dinwiddie County	99	14	60	25	-	-	-	-	81 000
McLean CDP, Fairfax County	11 557	34	31	115	441	2 793	4 465	3 678	388 700
Madison town, Madison County	60	6	16	13	20	2	-	3	137 500
Madison Heights CDP, Amherst County	2 856	405	1 697	624	85	45	-	-	86 000
Manassas city	7 382	15	1 539	1 933	2 367	1 300	193	35	154 500
Manassas Park city	2 427	21	700	1 068	208	415	15	-	116 000
Mantua CDP, Fairfax County	1 768	-	15	94	153	457	975	74	329 200
Marion town, Smyth County	1 374	532	591	169	44	23	15	-	65 800
Martinsville city	3 693	1 000	1 762	486	227	150	47	21	69 100
Massanutten CDP, Rockingham County	618	6	103	293	151	58	7	-	137 100
Matoaca CDP, Chesterfield County	690	70	502	105	6	7	-	-	75 400
Max Meadows CDP, Wythe County	111	52	39	14	6	-	-	-	65 000
Mechanicsville CDP, Hanover County	9 110	-	1 253	4 888	2 020	749	177	23	132 200
Melfa town, Accomack County	145	30	93	22	-	-	-	-	69 700
Merrifield CDP, Fairfax County	1 920	21	22	288	694	543	344	8	193 100
Merrimac CDP, Montgomery County	126	8	62	46	10	-	-	-	86 700
Middleburg town, Loudoun County	170	-	7	37	34	62	24	6	209 500
Middletown town, Frederick County	266	-	167	78	19	-	2	-	93 200
Mineral town, Louisa County	105	17	55	20	11	-	2	-	83 800
Montclair CDP, Prince William County	4 187	-	298	974	1 313	1 462	103	37	185 600
Monterey town, Highland County	50	6	31	9	4	-	-	-	84 200
Montrose CDP, Henrico County	1 413	99	1 229	73	5	7	-	-	69 300
Montross town, Westmoreland County	108	2	60	25	15	6	-	-	95 800
Mount Crawford town, Rockingham County	38	2	19	14	3	-	-	-	96 700
Mount Jackson town, Shenandoah County	359	17	231	85	22	2	2	-	87 300
Mount Vernon CDP, Fairfax County	5 899	102	628	1 303	1 136	1 629	827	274	190 800
Narrows town, Giles County	688	221	388	56	18	-	5	-	60 300
Nassawadox town, Northampton County	112	18	68	18	4	4	-	-	73 800
New Castle town, Craig County	33	3	17	11	2	-	-	-	91 300
Newington CDP, Fairfax County	5 038	32	51	1 198	1 371	1 862	501	23	193 600
New Market town, Shenandoah County	372	12	136	141	57	18	8	-	117 000
Newport News city	32 309	1 216	16 663	10 247	2 745	975	305	158	96 400
Newsoms town, Southampton County	87	29	51	7	-	-	-	-	62 900
Nickelsville town, Scott County	86	11	63	12	-	-	-	-	73 000
Nokesville CDP, Prince William County	298	-	25	29	135	78	24	7	180 000
Norfolk city	35 351	1 995	20 702	6 903	2 544	1 938	939	330	88 400
North Shore CDP, Franklin County	650	-	74	29	76	205	192	74	267 200
North Springfield CDP, Fairfax County	2 556	28	18	85	1 542	868	15	-	190 200
Norton city	745	252	378	52	23	40	-	-	62 800
Oak Level CDP, Henry County	244	29	113	77	19	6	-	-	82 300
Oakton CDP, Fairfax County	6 352	-	47	414	1 272	1 432	2 319	868	300 600
Occoquan town	147	-	-	27	76	28	16	-	180 100
Fairfax County (part)	-	-	-	-	-	-	-	-	-
Prince William County (part)	147	-	-	27	76	28	16	-	180 100
Onancock town, Accomack County	397	58	206	64	41	19	9	-	79 400
Onley town, Accomack County	146	6	70	48	18	4	-	-	98 700
Orange town, Orange County	748	48	345	227	104	24	-	-	98 100
Painter town, Accomack County	72	28	28	14	2	-	-	-	62 000
Pamplin City town	56	22	34	-	-	-	-	-	55 500
Appomattox County (part)	53	22	31	-	-	-	-	-	55 600
Prince Edward County (part)	3	-	3	-	-	-	-	-	55 000
Parksley town, Accomack County	235	42	127	31	30	5	-	-	76 200
Patrick Springs CDP, Patrick County	427	66	242	74	23	14	8	-	86 300
Pearisburg town, Giles County	711	115	425	110	47	10	4	-	75 600
Pembroke town, Giles County	296	69	202	20	4	1	-	-	66 400
Penhook CDP, Franklin County	178	22	38	-	-	45	18	55	282 200
Pennington Gap town, Lee County	402	155	171	54	10	12	-	-	57 300
Petersburg city	6 729	1 581	4 148	709	190	62	20	19	68 600
Phenix town, Charlotte County	57	21	24	10	2	-	-	-	71 100
Pimmit Hills CDP, Fairfax County	1 472	17	19	227	876	181	134	18	171 900
Pocahontas town, Tazewell County	105	89	16	-	-	-	-	-	28 100
Poquoson city	3 196	22	576	933	864	520	232	49	153 400
Port Royal town, Caroline County	36	-	15	2	11	8	-	-	152 300
Portsmouth city	21 128	1 565	13 820	4 163	923	478	146	33	81 300
Pound town, Wise County	180	29	109	27	11	-	2	2	75 200

Table 26. **Home Value: 2000**—Con.

[Data based on a sample (except Tables 65-68). For information on confidentiality protection, coverage, sampling error, and nonsampling error, see Appendix G. For location of definitions, see "How to Use This Census Report"]

State County Place	Specified owner-occupied housing units	Value of home							
		Less than $50,000	$50,000 to $99,999	$100,000 to $149,999	$150,000 to $199,999	$200,000 to $299,999	$300,000 to $499,999	$500,000 or more	Median (dollars)
PLACE—Con.									
Pulaski town, Pulaski County	2 271	846	1 020	230	134	24	17	-	60 200
Purcellville town, Loudoun County	935	5	8	300	198	383	27	14	188 000
Quantico town, Prince William County	44	-	44	-	-	-	-	-	74 800
Quantico Station CDP	8	-	8	-	-	-	-	-	70 000
Prince William County (part)	8	-	8	-	-	-	-	-	70 000
Stafford County (part)	-	-	-	-	-	-	-	-	-
Radford city	2 333	109	1 175	600	253	169	27	-	95 100
Raven CDP	353	143	176	34	-	-	-	-	60 700
Russell County (part)	47	23	24	-	-	-	-	-	60 700
Tazewell County (part)	306	120	152	34	-	-	-	-	60 700
Remington town, Fauquier County	102	-	61	36	-	3	2	-	89 700
Reston CDP, Fairfax County	12 570	26	366	2 317	2 239	3 626	3 221	775	238 700
Rich Creek town, Giles County	185	45	116	17	5	-	-	2	63 300
Richlands town, Tazewell County	912	328	472	79	19	13	1	-	63 100
Richmond city	35 976	4 529	16 568	6 594	3 253	2 630	1 436	966	87 300
Ridgeway town, Henry County	191	41	72	66	8	4	-	-	91 300
Roanoke city	21 765	3 346	12 299	3 563	1 135	842	460	120	80 300
Rocky Mount town, Franklin County	936	132	487	145	94	78	-	-	79 700
Rose Hill CDP, Fairfax County	4 309	29	29	450	1 863	1 327	594	17	194 700
Rose Hill CDP, Lee County	201	100	76	25	-	-	-	-	50 200
Round Hill town, Loudoun County	139	-	12	52	44	25	4	2	157 200
Rural Retreat town, Wythe County	397	86	241	59	7	4	-	-	74 600
Rushmere CDP, Isle of Wight County	290	24	123	84	18	34	-	7	98 900
Rustburg CDP, Campbell County	244	51	135	41	6	11	-	-	82 000
St. Charles town, Lee County	49	49	-	-	-	-	-	-	18 400
St. Paul town	242	60	128	46	8	-	-	-	76 200
Russell County (part)	70	18	27	23	2	-	-	-	77 100
Wise County (part)	172	42	101	23	6	-	-	-	75 800
Salem city	6 063	227	2 652	1 862	721	426	158	17	104 200
Saltville town	633	272	281	80	-	-	-	-	54 600
Smyth County (part)	569	216	273	80	-	-	-	-	57 400
Washington County (part)	64	56	8	-	-	-	-	-	32 500
Sandy Level CDP, Henry County	127	40	87	-	-	-	-	-	64 200
Saxis town, Accomack County	90	63	18	2	7	-	-	-	40 500
Scottsburg town, Halifax County	30	9	16	4	1	-	-	-	62 900
Scottsville town	119	-	60	39	7	8	5	-	99 600
Albemarle County (part)	113	-	56	37	7	8	5	-	100 700
Fluvanna County (part)	6	-	4	2	-	-	-	-	86 700
Selma CDP, Alleghany County	153	77	71	5	-	-	-	-	49 200
Seven Corners CDP, Fairfax County	553	-	19	38	174	238	76	8	216 700
Shawsville CDP, Montgomery County	140	5	70	38	7	15	5	-	88 100
Shenandoah town, Page County	535	59	400	64	12	-	-	-	80 700
Sherando CDP, Augusta County	171	19	62	73	17	-	-	-	103 500
Short Pump CDP, Henrico County	56	-	21	28	-	7	-	-	121 900
Smithfield town, Isle of Wight County	1 520	68	379	457	376	185	27	28	137 300
South Boston town, Halifax County	1 836	443	1 062	174	108	41	-	8	72 800
South Hill town, Mecklenburg County	1 018	175	415	262	65	84	17	-	88 800
Spotsylvania Courthouse CDP, Spotsylvania County	930	-	344	334	135	109	8	-	114 100
Springfield CDP, Fairfax County	6 727	52	11	949	3 411	1 703	525	76	185 700
Stanardsville town, Greene County	54	4	20	18	9	-	3	-	126 600
Stanley town, Page County	265	23	178	48	14	2	-	-	82 900
Stanleytown CDP, Henry County	460	105	188	138	8	5	16	-	76 000
Staunton city	5 615	422	3 250	1 257	401	165	99	21	87 500
Stephens City town, Frederick County	231	15	131	73	10	-	2	-	89 800
Stony Creek town, Sussex County	57	19	28	10	-	-	-	-	57 900
Strasburg town, Shenandoah County	880	35	582	153	94	8	-	8	91 000
Stuart town, Patrick County	190	14	118	35	17	6	-	-	85 700
Stuarts Draft CDP, Augusta County	2 064	54	881	862	220	47	-	-	105 100
Sudley CDP, Prince William County	1 993	26	373	824	742	28	-	-	136 700
Suffolk city	14 679	1 539	5 094	4 616	1 730	1 305	317	78	107 300
Sugar Grove CDP, Smyth County	127	56	39	32	-	-	-	-	70 300
Surry town, Surry County	76	2	49	21	2	2	-	-	86 700
Tangier town, Accomack County	167	53	101	9	-	2	2	-	60 100
Tappahannock town, Essex County	365	15	167	108	42	20	9	4	100 200
Tazewell town, Tazewell County	979	297	441	149	41	51	-	-	66 900
The Plains town, Fauquier County	45	-	8	21	6	6	4	-	138 400
Timberlake CDP, Campbell County	2 980	44	992	1 600	266	65	13	-	110 500
Timberville town, Rockingham County	436	12	344	62	16	-	2	-	82 300
Toms Brook town, Shenandoah County	64	4	50	10	-	-	-	-	82 400
Triangle CDP, Prince William County	850	8	202	288	215	126	-	11	134 800
Troutdale town, Grayson County	40	13	27	-	-	-	-	-	65 400
Troutville town, Botetourt County	121	10	54	36	18	1	2	-	97 300
Tuckahoe CDP, Henrico County	11 847	32	1 710	4 171	1 840	2 099	1 428	567	150 200
Tysons Corner CDP, Fairfax County	2 272	6	25	85	72	652	1 107	325	338 200
Union Hall CDP, Franklin County	273	4	34	18	42	85	72	18	237 000
Urbanna town, Middlesex County	170	7	50	47	30	22	12	2	135 200
Vansant CDP, Buchanan County	194	41	113	40	-	-	-	-	66 500
Verona CDP, Augusta County	952	16	554	266	60	56	-	-	92 800
Victoria town, Lunenburg County	512	300	173	33	6	-	-	-	44 600
Vienna town, Fairfax County	4 280	6	27	156	1 117	2 027	827	120	231 200
Villa Heights CDP, Henry County	223	84	139	-	-	-	-	-	59 800
Vinton town, Roanoke County	1 911	137	1 203	452	101	18	-	-	87 900

Table 26. **Home Value: 2000**—Con.

[Data based on a sample (except Tables 65-68). For information on confidentiality protection, coverage, sampling error, and nonsampling error, see Appendix G.
For location of definitions, see "How to Use This Census Report"]

State County Place	Specified owner-occupied housing units	Value of home							
		Less than $50,000	$50,000 to $99,999	$100,000 to $149,999	$150,000 to $199,999	$200,000 to $299,999	$300,000 to $499,999	$500,000 or more	Median (dollars)
PLACE—Con.									
Virgilina town, Halifax County	62	34	28	-	-	-	-	-	42 500
Virginia Beach city	91 742	812	28 006	32 086	15 182	8 873	4 928	1 855	123 200
Wachapreague town, Accomack County	85	10	55	14	4	2	-	-	79 300
Wakefield town, Sussex County	252	85	116	31	12	8	-	-	67 700
Warrenton town, Fauquier County	1 459	-	309	464	324	273	65	24	144 800
Warsaw town, Richmond County	233	5	91	94	31	12	-	-	112 200
Washington town, Rappahannock County	44	-	10	4	9	9	12	-	195 000
Waverly town, Sussex County	453	123	238	73	14	5	-	-	73 000
Waynesboro city	4 750	293	2 600	1 050	559	210	31	7	89 300
Weber City town, Scott County	335	74	206	39	9	7	-	-	70 800
West Gate CDP, Prince William County	1 158	-	445	435	278	-	-	-	119 300
Westlake Corner CDP, Franklin County	322	-	53	54	40	82	83	10	213 200
West Point town, King William County	794	80	375	173	132	26	8	-	95 100
West Springfield CDP, Fairfax County	7 704	40	155	887	2 458	3 457	672	35	206 600
Weyers Cave CDP, Augusta County	335	5	133	92	48	57	-	-	111 200
White Stone town, Lancaster County	123	9	71	29	14	-	-	-	87 000
Williamsburg city	1 364	49	256	231	104	320	339	65	212 000
Winchester city	4 287	120	1 782	1 202	463	512	134	74	108 900
Windsor town, Isle of Wight County	183	11	80	74	18	-	-	-	100 300
Wise town, Wise County	662	102	320	178	49	13	-	-	81 700
Wolf Trap CDP, Fairfax County	4 156	-	11	-	35	709	2 434	967	385 000
Woodbridge CDP, Prince William County	5 716	49	1 258	3 733	442	136	85	13	115 500
Woodlawn CDP, Carroll County	392	38	248	89	8	9	-	-	80 800
Woodstock town, Shenandoah County	847	13	337	259	193	38	7	-	111 900
Wyndham CDP, Henrico County	1 732	7	7	48	275	678	644	73	277 000
Wytheville town, Wythe County	1 945	349	854	464	194	59	25	-	85 100
Yorkshire CDP, Prince William County	1 334	21	290	688	268	60	7	-	126 700
Yorktown CDP, York County	50	-	3	18	9	16	4	-	175 000

Table 27. **Selected Monthly Owner Costs: 2000**

[Data based on a sample (except Tables 65-68). For information on confidentiality protection, coverage, sampling error, and nonsampling error, see Appendix G. For location of definitions, see "How to Use This Census Report"]

State County County Subdivision Place	Specified owner-occupied housing units	Selected monthly owner costs							
		Less than $200	$200 to $299	$300 to $399	$400 to $499	$500 to $599	$600 to $799	$800 to $999	$1,000 or more
The State	**1 510 798**	**102 408**	**136 407**	**95 020**	**70 878**	**66 669**	**165 913**	**187 813**	**685 690**
Accomack County	8 009	1 089	1 822	957	604	617	1 115	877	928
District 1	1 297	115	329	233	77	43	137	166	197
Chincoteague town	1 297	115	329	233	77	43	137	166	197
District 2	1 364	172	352	155	98	125	204	165	93
Hallwood town	59	18	16	7	4	3	6	5	-
Saxis town	90	32	18	9	3	4	14	3	7
Tangier town	167	12	46	20	17	15	42	10	5
District 3	770	140	126	112	60	65	139	82	46
District 4	739	132	188	48	71	76	96	70	58
Bloxom town	91	12	32	10	18	11	-	4	4
Parksley town	235	14	62	26	7	25	46	30	25
District 5	475	39	92	61	63	26	86	48	60
District 6	700	96	142	97	60	85	101	66	53
Accomac town	126	16	25	17	10	20	8	16	14
District 7	993	99	220	105	85	50	114	135	185
Onancock town	397	41	101	41	35	19	53	37	70
Onley town	146	10	37	26	19	7	17	13	17
District 8	877	147	233	71	25	84	114	92	111
Keller town	37	8	16	3	-	4	-	-	6
Melfa town	145	18	44	15	5	12	20	22	9
Wachapreague town	85	26	21	3	2	6	11	12	4
District 9	794	149	140	75	65	63	124	53	125
Belle Haven town (part)	136	14	42	13	10	12	19	9	17
Painter town	72	21	13	4	6	4	2	13	9
Albemarle County	16 376	707	1 596	900	589	746	1 832	2 034	7 972
Jack Jouett district	1 081	9	94	75	54	23	85	121	620
Rio district	2 293	64	261	163	80	96	263	382	984
Rivanna district	4 537	164	408	231	138	196	530	497	2 373
Samuel Miller district	2 762	107	240	176	116	111	201	232	1 579
Scottsville district	2 680	174	245	95	131	171	391	395	1 078
Scottsville town (part)	113	16	19	7	2	9	20	17	23
White Hall district	3 023	189	348	160	70	149	362	407	1 338
Crozet CDP	695	53	89	40	4	51	87	130	241
Alleghany County	3 241	540	690	282	247	233	498	267	484
Boiling Spring district	551	90	123	22	51	25	88	70	82
Clifton district	755	184	173	64	17	90	64	70	93
Iron Gate town	143	22	43	16	12	16	11	16	7
Covington district	506	78	115	80	62	16	80	20	55
Falling Spring district	771	89	146	58	60	59	113	53	193
Jackson River district	658	99	133	58	57	43	153	54	61
Low Moor CDP	85	7	26	8	-	29	8	-	7
Selma CDP	153	36	47	20	16	6	23	5	-
Amelia County	1 755	182	206	86	105	113	395	312	356
District 1	304	31	23	25	25	36	32	50	82
District 2	291	33	25	35	-	18	76	46	58
District 3	321	55	21	5	-	20	95	75	50
District 4	459	40	66	14	43	15	79	112	90
District 5	380	23	71	7	37	24	113	29	76
Amherst County	6 909	1 537	894	241	468	435	1 467	924	943
District 1	1 311	296	141	77	118	103	300	155	121
Madison Heights CDP (part)	361	74	54	30	38	22	83	21	39
District 2	1 234	304	167	74	56	79	172	193	189
Amherst town	525	126	106	28	21	31	65	83	65
District 3	1 437	246	191	25	48	83	293	215	336
District 4	1 507	319	182	34	115	91	402	229	135
Madison Heights CDP (part)	1 075	227	149	27	84	57	281	157	93
District 5	1 420	372	213	31	131	79	300	132	162
Madison Heights CDP (part)	1 420	372	213	31	131	79	300	132	162
Appomattox County	2 544	684	405	230	163	158	339	280	285
Clover Hill district	610	166	114	65	49	26	77	66	47
Appomattox town (part)	24	4	7	4	-	-	4	-	5
Pamplin City town (part)	53	15	8	4	4	4	7	6	5
Southside district	1 240	314	195	84	78	84	166	138	181
Appomattox town (part)	340	106	53	31	33	11	34	26	46
Stonewall district	694	204	96	81	36	48	96	76	57
Arlington County	28 073	114	864	2 246	1 680	971	1 220	1 359	19 619
Arlington	28 073	114	864	2 246	1 680	971	1 220	1 359	19 619
Arlington CDP	28 073	114	864	2 246	1 680	971	1 220	1 359	19 619
Augusta County	15 304	1 907	2 537	820	656	1 030	2 393	2 320	3 641
Beverley Manor district	1 732	186	279	94	76	139	373	222	363
Jolivue CDP	218	12	63	-	-	26	42	35	40
Stuarts Draft CDP (part)	20	-	-	-	-	-	14	6	-
Verona CDP (part)	878	88	135	57	54	78	211	117	138
Middle River district	1 864	164	248	111	63	128	298	387	465
Crimora CDP	255	32	48	6	14	15	20	65	55
Dooms CDP (part)	6	-	6	-	-	-	-	-	-
Grottoes town (part)	-	-	-	-	-	-	-	-	-
Weyers Cave CDP (part)	328	28	37	24	6	32	39	41	121
North River district	2 047	293	393	101	81	126	257	253	543
Verona CDP (part)	74	11	15	-	17	-	-	20	11
Weyers Cave CDP (part)	7	-	7	-	-	-	-	-	-
Pastures district	1 864	408	328	157	81	136	324	107	323
Craigsville town	221	77	40	16	24	19	28	13	4
Riverheads district	1 976	276	357	92	107	94	254	337	459
Greenville CDP	153	26	37	14	12	-	20	26	18
Stuarts Draft CDP (part)	238	27	8	17	-	25	48	75	38
South River district	2 825	241	346	126	113	228	568	569	634
Lyndhurst CDP (part)	382	8	85	27	22	36	111	51	42
Sherando CDP (part)	171	39	8	25	25	25	8	41	-
Stuarts Draft CDP (part)	1 806	146	226	59	57	95	344	413	466

Table 27. **Selected Monthly Owner Costs: 2000**—Con.

[Data based on a sample (except Tables 65-68). For information on confidentiality protection, coverage, sampling error, and nonsampling error, see Appendix G. For location of definitions, see "How to Use This Census Report"]

State County County Subdivision Place	Specified owner-occupied housing units	Selected monthly owner costs							
		Less than $200	$200 to $299	$300 to $399	$400 to $499	$500 to $599	$600 to $799	$800 to $999	$1,000 or more
Augusta County—Con.									
Wayne district	2 996	339	586	139	135	179	319	445	854
Dooms CDP (part)	337	95	61	18	21	56	34	36	16
Fishersville CDP	1 433	125	272	59	76	59	147	287	408
Lyndhurst CDP (part)	46	-	10	-	-	-	13	8	15
Sherando CDP (part)	-	-	-	-	-	-	-	-	-
Bath County	966	198	224	88	76	35	142	92	111
Cedar Creek district	222	50	61	18	32	9	27	8	17
Millboro district	153	26	9	13	9	9	30	18	39
Valley Springs district	251	52	94	22	17	10	12	23	21
Warm Springs district	194	36	54	7	9	7	37	10	34
Williamsville district	146	34	6	28	9	-	36	33	-
Bedford County	13 923	1 918	1 691	832	548	801	2 003	2 078	4 052
Blue Ridge district	3 040	564	377	132	151	206	595	483	532
Center district	1 963	420	326	142	81	120	249	252	373
Jefferson district	5 019	281	385	265	119	233	583	844	2 309
Forest CDP	2 286	145	251	102	36	87	300	366	999
Lakes district	2 646	320	445	207	145	125	334	381	689
Peaks district	1 255	333	158	86	52	117	242	118	149
Bland County	1 069	419	114	109	70	109	107	92	49
Mechanicsburg district	307	106	33	29	14	40	36	31	18
Rocky Gap district	378	146	40	58	26	37	26	38	7
Seddon district	308	140	33	15	19	21	33	23	24
Sharon district	76	27	8	7	11	11	12	-	-
Botetourt County	8 010	984	1 028	433	306	431	1 107	1 025	2 696
Amsterdam district	1 763	100	166	95	82	99	192	276	753
Cloverdale CDP (part)	35	9	-	-	9	-	-	17	-
Daleville CDP	467	15	57	24	16	24	21	93	217
Hollins CDP (part)	59	8	8	9	-	9	16	-	9
Blue Ridge district	1 732	148	258	63	14	28	201	242	778
Blue Ridge CDP (part)	1 011	115	118	24	7	14	130	168	435
Laymantown CDP	671	26	140	31	7	14	71	63	319
Buchanan district	1 102	224	192	81	46	110	193	113	143
Buchanan town	352	51	67	41	22	28	50	50	43
Fincastle district	1 192	254	211	89	84	75	233	119	127
Fincastle town	80	13	11	9	3	2	15	14	13
Valley district	2 221	258	201	105	80	119	288	275	895
Blue Ridge CDP (part)	20	10	-	-	-	-	-	-	10
Cloverdale CDP (part)	767	53	54	73	7	60	91	34	395
Troutville town	121	25	28	2	10	13	23	3	17
Brunswick County	2 574	440	627	271	177	180	345	263	271
Meherrin district	618	150	142	52	47	33	53	72	69
Brodnax town (part)	53	14	12	7	7	5	4	2	2
Powellton district	353	51	108	33	33	8	68	7	45
Red Oak district	392	47	129	16	18	49	38	49	46
Alberta town	68	10	11	14	6	8	14	2	3
Sturgeon district	349	61	42	47	35	18	79	38	29
Totaro district	862	131	206	123	44	72	107	97	82
Lawrenceville town	200	32	55	46	4	19	14	19	11
Buchanan County	4 209	1 668	919	204	287	371	321	205	234
Garden district	540	203	133	17	59	39	33	23	33
Hurricane district	560	205	202	17	36	28	24	22	26
Knox district	499	275	89	9	50	38	28	10	-
North Grundy district	655	223	161	33	48	61	35	42	52
Grundy town (part)	48	15	16	-	2	4	7	4	-
Prater district	558	261	111	27	-	38	73	28	20
Vansant CDP (part)	26	8	6	-	-	-	5	7	-
Rock Lick district	775	312	117	53	49	108	56	42	38
South Grundy district	622	189	106	48	45	59	72	38	65
Grundy town (part)	175	27	41	10	8	7	10	29	43
Vansant CDP (part)	168	36	30	23	7	16	29	7	20
Buckingham County	1 864	464	261	126	154	153	241	259	206
Curdsville No. 2 district	231	49	34	4	16	24	55	22	27
Dillwyn town	75	17	28	4	6	11	3	2	4
Francisco No. 3 district	283	71	59	32	44	15	15	23	24
Gold Hill No. 7 district	68	36	2	2	-	2	6	17	3
James River No. 5 district	304	67	50	19	-	50	41	27	50
Marshall No. 1 district	378	83	38	23	45	46	49	72	22
Maysville No. 4 district	279	46	46	-	42	9	16	68	52
Slate River No. 6 district	321	112	32	46	7	7	59	30	28
Campbell County	10 789	2 326	1 534	469	551	948	1 823	1 327	1 811
Alta Vista district	1 685	389	338	100	96	120	294	139	209
Altavista town	930	234	208	50	29	53	146	93	117
Brookneal district	1 065	282	227	90	67	117	156	58	68
Brookneal town	251	86	60	18	25	22	17	12	11
Concord district	1 330	362	178	20	91	117	212	232	118
Rustburg district	1 380	344	129	70	71	131	286	115	234
Rustburg CDP	244	94	15	23	13	15	53	20	11
Seneca district	1 530	422	141	91	104	126	268	177	201
Timberlake CDP (part)	56	9	-	7	8	9	15	-	8
Sunburst district	1 805	247	254	41	37	186	236	322	482
Timberlake CDP (part)	930	151	141	16	21	120	151	151	179
Timberlake district	1 994	280	267	57	85	151	371	284	499
Timberlake CDP (part)	1 994	280	267	57	85	151	371	284	499
Caroline County	4 735	346	619	338	147	278	894	863	1 250
Bowling Green district	825	54	181	65	17	69	102	118	219
Bowling Green town (part)	168	4	30	17	10	10	19	12	66
Madison district	1 451	47	112	92	22	45	320	304	509
Mattaponi district	803	98	88	60	72	23	158	101	203
Bowling Green town (part)	33	8	5	11	-	2	7	-	-

Table 27. **Selected Monthly Owner Costs: 2000**—Con.

[Data based on a sample (except Tables 65-68). For information on confidentiality protection, coverage, sampling error, and nonsampling error, see Appendix G. For location of definitions, see "How to Use This Census Report"]

State County County Subdivision Place	Specified owner-occupied housing units	Selected monthly owner costs							
		Less than $200	$200 to $299	$300 to $399	$400 to $499	$500 to $599	$600 to $799	$800 to $999	$1,000 or more
Caroline County—Con.									
Port Royal district	706	57	83	33	27	53	113	166	174
Port Royal town	36	5	11	2	-	6	10	2	-
Reedy Church district	950	90	155	88	9	88	201	174	145
Carroll County	5 775	2 224	703	342	511	513	689	321	472
Fancy Gap district	993	428	112	77	102	101	19	83	71
Cana CDP	290	101	36	37	37	46	-	7	26
Fancy Gap CDP (part)	-	-	-	-	-	-	-	-	-
Laurel Fork district	886	320	137	29	101	44	109	33	113
Fancy Gap CDP (part)	16	-	-	-	-	-	7	-	9
Hillsville town (part)	127	27	11	10	18	8	23	10	20
Pine Creek district	728	237	121	86	44	22	81	88	49
Hillsville town (part)	179	52	46	16	12	4	19	13	17
Piper Gap district	1 508	581	166	37	156	203	223	37	105
Fancy Gap CDP (part)	9	-	-	-	-	9	-	-	-
Hillsville town (part)	115	32	35	10	4	10	24	-	-
Woodlawn CDP (part)	161	73	30	-	-	6	22	-	30
Sulphur Springs district	1 660	658	167	113	108	143	257	80	134
Hillsville town (part)	172	53	23	12	4	35	37	8	-
Woodlawn CDP (part)	231	84	40	9	9	9	53	9	18
Charles City County	1 537	226	205	175	77	88	234	185	347
Chickahominy district	491	33	76	79	23	42	46	39	153
Harrison district	536	100	50	55	30	11	85	87	118
Tyler district	510	93	79	41	24	35	103	59	76
Charlotte County	2 016	549	379	192	149	119	266	183	179
Bacon district	326	84	66	43	26	15	41	22	29
Central district	280	96	40	25	15	12	31	30	31
Drakes Branch town	106	24	27	3	13	5	16	14	4
Madison district	373	79	82	34	45	8	58	44	23
Charlotte Court House town (part)	31	3	2	5	-	4	7	6	4
Midway district	174	63	38	-	8	25	19	19	2
Roanoke district	363	107	71	31	8	45	50	20	31
Charlotte Court House town (part)	42	12	13	-	-	1	2	4	10
Phenix town	57	11	19	3	2	2	11	2	7
Walton district	500	120	82	59	47	14	67	48	63
Charlotte Court House town (part)	20	4	3	2	4	-	4	1	2
Keysville town	157	22	43	26	14	6	13	12	21
Chesterfield County	70 538	1 194	4 455	3 772	2 094	2 171	9 045	13 176	34 631
Bermuda district	12 351	345	932	620	355	450	1 558	2 031	6 060
Bellwood CDP	1 092	104	139	60	39	92	207	216	235
Bensley CDP (part)	647	23	142	19	8	43	190	123	99
Chester CDP (part)	4 082	92	314	228	154	135	345	828	1 986
Chesterfield Court House CDP (part)	17	-	-	-	-	-	-	-	17
Clover Hill district	13 523	225	787	674	453	408	1 996	2 567	6 413
Dale district	13 155	150	1 090	690	373	476	2 403	3 147	4 826
Bensley CDP (part)	222	-	50	-	-	-	46	79	47
Chesterfield Court House CDP (part)	543	6	29	16	18	20	118	181	155
Matoaca district	17 624	342	814	766	376	501	2 139	3 358	9 328
Chester CDP (part)	181	-	6	6	6	-	14	58	91
Chesterfield Court House CDP (part)	193	7	-	7	8	-	14	49	108
Ettrick CDP	964	32	114	108	39	50	245	187	189
Matoaca CDP	690	79	75	26	18	58	152	118	164
Midlothian district	13 885	132	832	1 022	537	336	949	2 073	8 004
Bon Air CDP	4 769	41	530	578	184	150	358	999	1 929
Clarke County	2 754	136	375	295	140	120	322	344	1 022
Berryville district	457	31	99	40	35	36	58	58	100
Berryville town (part)	457	31	99	40	35	36	58	58	100
Buckmarsh district	636	4	68	45	19	23	98	87	292
Berryville town (part)	73	4	8	11	-	-	5	3	42
Millwood district	520	36	78	44	29	26	72	79	156
Boyce town (part)	22	3	2	4	-	-	4	4	5
Russell district	706	31	92	129	16	31	48	47	312
Berryville town (part)	156	-	8	25	9	7	3	10	94
White Post district	435	34	38	37	41	4	46	73	162
Boyce town (part)	68	2	7	4	12	4	4	9	26
Craig County	930	241	160	54	41	31	156	151	96
Craig City district	216	39	25	16	22	-	34	55	25
Craig Creek district	223	39	30	15	8	8	40	32	51
New Castle district	206	60	40	15	11	12	35	22	11
New Castle town	33	8	4	8	3	-	2	4	4
Potts Mountain district	132	38	26	-	-	3	38	18	9
Simmonsville district	153	65	39	8	-	8	9	24	-
Culpeper County	6 541	566	967	504	222	164	749	877	2 492
Catalpa district	1 056	92	143	70	52	36	90	141	432
Cedar Mountain district	820	116	92	92	32	25	63	99	301
East Fairfax district	650	66	109	62	6	21	119	128	139
Culpeper town (part)	650	66	109	62	6	21	119	128	139
Jefferson district	1 317	35	170	106	9	12	97	140	748
Salem district	1 120	85	190	88	33	-	168	109	447
Stevensburg district	736	122	112	33	18	21	56	161	213
Culpeper town (part)	147	6	6	-	-	6	6	46	77
West Fairfax district	842	50	151	53	72	49	156	99	212
Culpeper town (part)	842	50	151	53	72	49	156	99	212
Cumberland County	1 525	363	252	83	90	73	249	138	277
District 1	328	92	40	19	18	7	57	34	61
District 2	224	61	54	21	-	-	21	17	50
District 3	264	46	50	7	41	18	60	14	28
District 4	269	84	25	14	7	6	39	23	71
District 5	440	80	83	22	24	42	72	50	67
Farmville town (part)	91	6	27	11	-	-	11	19	17

Table 27. **Selected Monthly Owner Costs: 2000**—Con.

[Data based on a sample (except Tables 65-68). For information on confidentiality protection, coverage, sampling error, and nonsampling error, see Appendix G. For location of definitions, see "How to Use This Census Report"]

State County County Subdivision Place	Specified owner-occupied housing units	Selected monthly owner costs							
		Less than $200	$200 to $299	$300 to $399	$400 to $499	$500 to $599	$600 to $799	$800 to $999	$1,000 or more
Dickenson County	2 909	1 104	708	225	202	150	273	120	127
Clintwood district	644	239	166	63	29	16	57	30	44
Clinchco town (part)	-	-	-	-	-	-	-	-	-
Clintwood town (part)	176	47	63	21	8	4	11	15	7
Ervinton district	588	266	105	80	62	18	32	9	16
Clinchco town (part)	109	39	28	24	7	2	4	2	3
Kenady district	727	238	224	26	52	55	62	30	40
Sand Lick district	424	167	95	31	22	30	44	25	10
Haysi town (part)	55	14	14	9	2	5	8	3	-
Willis district	526	194	118	25	37	31	78	26	17
Clintwood town (part)	112	25	33	2	12	11	13	9	7
Haysi town (part)	-	-	-	-	-	-	-	-	-
Dinwiddie County	5 002	435	818	324	197	310	893	922	1 103
District 1	980	61	176	41	22	91	178	168	243
District 2	1 303	81	187	47	64	86	302	263	273
District 3	1 272	89	194	101	44	69	199	293	283
District 4	809	117	136	63	36	45	131	104	177
District 5	638	87	125	72	31	19	83	94	127
McKenney town	99	12	22	15	-	8	17	12	13
Essex County	2 150	368	427	206	124	174	242	292	317
Central district	569	72	71	51	53	53	68	116	85
North district	493	114	92	71	15	63	55	26	57
South district	577	114	148	27	21	38	62	90	77
Town district	511	68	116	57	35	20	57	60	98
Tappahannock town	365	38	88	35	16	18	45	48	77
Fairfax County	218 779	546	2 972	8 995	8 211	5 320	8 066	11 084	173 585
Braddock district	22 076	30	374	1 436	1 056	439	765	1 187	16 789
Annandale CDP (part)	4 007	6	51	287	376	181	156	173	2 777
Burke CDP (part)	4 233	-	69	91	43	13	93	232	3 692
North Springfield CDP	2 556	7	117	389	129	31	88	132	1 663
Springfield CDP (part)	365	-	20	20	16	7	14	-	288
West Springfield CDP (part)	2 102	8	39	243	73	53	136	137	1 413
Dranesville district	27 170	50	259	699	1 025	881	1 291	1 341	21 624
Great Falls CDP	2 389	-	8	34	60	65	112	101	2 009
Herndon town	3 788	7	38	108	36	99	151	226	3 123
Idylwood CDP (part)	25	-	-	-	-	-	-	-	25
McLean CDP (part)	11 557	26	43	310	736	521	676	519	8 726
Pimmit Hills CDP	1 472	17	136	156	77	41	70	123	852
Reston CDP (part)	-	-	-	-	-	-	-	-	-
Wolf Trap CDP (part)	777	-	-	16	25	39	45	29	623
Hunter Mill district	27 175	68	254	713	947	638	752	1 378	22 425
Oakton CDP (part)	864	7	16	43	37	25	6	48	682
Reston CDP (part)	12 570	27	125	222	372	296	316	855	10 357
Tysons Corner CDP (part)	1 053	-	-	19	56	37	37	54	850
Vienna town (part)	4 247	23	69	316	321	144	193	150	3 031
Wolf Trap CDP (part)	3 379	-	7	44	105	112	148	102	2 861
Lee district	24 047	43	541	1 594	813	469	850	1 403	18 334
Franconia CDP	7 864	14	96	280	152	119	192	325	6 686
Groveton CDP (part)	3 447	15	97	290	102	46	178	261	2 458
Hybla Valley CDP (part)	283	-	12	44	8	5	11	24	179
Mount Vernon CDP (part)	2 827	-	98	159	20	83	155	346	1 966
Newington CDP (part)	495	7	6	6	5	-	7	29	435
Rose Hill CDP	4 309	-	127	347	220	131	170	153	3 161
Springfield CDP (part)	4 822	7	105	468	306	85	137	265	3 449
Mason district	17 666	88	463	1 273	1 199	719	770	653	12 501
Annandale CDP (part)	6 185	39	114	426	479	185	268	254	4 420
Bailey's Crossroads CDP	1 420	13	49	52	97	58	51	36	1 064
Jefferson CDP (part)	2 924	6	91	265	213	110	150	143	1 946
Lake Barcroft CDP	2 228	-	40	119	158	183	119	96	1 513
Lincolnia CDP	2 580	6	76	179	182	92	102	86	1 857
Mantua CDP (part)	236	-	-	16	-	15	8	-	197
Seven Corners CDP	553	10	16	67	5	25	34	-	396
Springfield CDP (part)	1 540	14	77	149	65	51	38	38	1 108
Mount Vernon district	19 101	100	369	805	1 019	726	1 273	1 373	13 436
Belle Haven CDP	1 404	-	20	71	129	64	122	57	941
Fort Belvoir CDP	22	6	-	-	-	4	6	-	6
Fort Hunt CDP	4 509	5	53	230	360	276	349	155	3 081
Groveton CDP (part)	1 034	13	64	67	53	46	67	106	618
Huntington CDP	607	9	43	43	29	8	-	104	371
Hybla Valley CDP (part)	1 952	8	25	88	162	87	143	130	1 309
Lorton CDP (part)	3 108	32	66	53	32	35	203	433	2 254
Mount Vernon CDP (part)	3 072	11	52	164	199	166	195	153	2 132
Newington CDP (part)	1 856	-	20	61	33	10	106	132	1 494
Occoquan town (part)	-	-	-	-	-	-	-	-	-
Providence district	19 322	73	277	1 057	945	563	711	857	14 839
Annandale CDP (part)	1 280	12	19	86	85	35	60	56	927
Dunn Loring CDP	2 128	-	24	154	156	62	64	91	1 577
Idylwood CDP (part)	2 442	13	52	171	168	77	106	158	1 697
Jefferson CDP (part)	2 713	40	83	345	141	47	68	135	1 854
McLean CDP (part)	-	-	-	-	-	-	-	-	-
Mantua CDP (part)	1 532	8	21	22	104	122	105	51	1 099
Merrifield CDP	1 920	-	15	75	82	51	75	86	1 536
Oakton CDP (part)	5 296	-	57	151	137	123	148	175	4 505
Tysons Corner CDP (part)	1 219	-	6	32	62	36	40	80	963
Vienna town (part)	33	-	-	-	-	-	-	-	33
Springfield district	27 353	12	195	745	766	395	873	1 042	23 325
Burke CDP (part)	10 916	6	77	328	259	88	281	503	9 374
Centreville CDP (part)	-	-	-	-	-	-	-	-	-
Clifton town	55	-	4	-	2	2	5	4	38
Lorton CDP (part)	-	-	-	-	-	-	-	-	-
Newington CDP (part)	2 687	-	10	37	64	22	44	68	2 442
West Springfield CDP (part)	5 602	6	53	345	345	101	256	302	4 194
Sully district	34 869	82	240	673	441	490	781	1 850	30 312
Centreville CDP (part)	10 881	21	115	195	107	129	204	917	9 193
Chantilly CDP	9 742	61	84	290	184	151	302	553	8 117
Oakton CDP (part)	192	-	-	-	-	16	8	16	152

Table 27. **Selected Monthly Owner Costs: 2000**—Con.

[Data based on a sample (except Tables 65-68). For information on confidentiality protection, coverage, sampling error, and nonsampling error, see Appendix G. For location of definitions, see "How to Use This Census Report"]

State County County Subdivision Place	Specified owner-occupied housing units	Selected monthly owner costs							
		Less than $200	$200 to $299	$300 to $399	$400 to $499	$500 to $599	$600 to $799	$800 to $999	$1,000 or more
Fauquier County	11 206	197	680	985	356	272	791	1 220	6 705
Cedar Run district	1 720	68	160	142	42	45	133	214	916
Warrenton town (part)	-	-	-	-	-	-	-	-	-
Center district	2 793	61	104	311	58	25	200	254	1 780
Warrenton town (part)	1 459	42	76	169	26	18	149	200	779
Lee district	2 312	2	196	144	28	44	195	311	1 392
Remington town	102	2	6	10	5	8	9	37	25
Marshall district	1 882	41	137	203	105	62	152	250	932
Scott district	2 499	25	83	185	123	96	111	191	1 685
The Plains town	45	5	-	13	2	8	-	3	14
Floyd County	2 308	846	205	115	200	184	308	173	277
Burks Fork district	389	130	67	18	8	28	79	51	8
Court House district	570	257	48	34	29	27	63	32	80
Floyd town	113	39	14	6	11	6	5	16	16
Indian Valley district	503	207	18	-	43	72	56	22	85
Little River district	364	106	56	17	48	8	55	32	42
Locust Grove district	482	146	16	46	72	49	55	36	62
Fluvanna County	4 912	368	703	268	181	256	822	873	1 441
Columbia district	624	68	63	53	29	28	180	96	107
Columbia town	6	-	3	-	-	1	-	2	-
Cunningham district	714	93	97	15	30	73	138	107	161
Scottsville town (part)	6	1	-	-	-	-	2	-	3
Fork Union district	591	93	125	18	28	43	78	77	129
Palmyra district	574	81	91	41	53	40	35	74	159
Rivanna district	2 409	33	327	141	41	72	391	519	885
Lake Monticello CDP	2 347	33	315	125	41	66	391	511	865
Franklin County	9 749	2 184	1 217	446	581	743	1 496	998	2 084
Blackwater district	1 190	234	172	48	81	161	151	159	184
Ferrum CDP (part)	-	-	-	-	-	-	-	-	-
Rocky Mount town (part)	-	-	-	-	-	-	-	-	-
Blue Ridge district	848	277	154	36	31	43	154	52	101
Ferrum CDP (part)	118	42	15	-	-	7	22	8	24
Boone district	1 670	338	137	41	118	82	301	238	415
Boones Mill town	63	16	10	2	-	-	14	12	9
Gills Creek district	2 156	326	230	122	109	122	236	198	813
North Shore CDP	650	80	77	46	57	18	68	68	236
Westlake Corner CDP	322	29	47	31	13	-	25	35	142
Rocky Mount district	1 373	392	220	67	103	112	164	128	187
Rocky Mount town (part)	936	301	135	51	85	59	108	66	131
Snow Creek district	1 070	309	110	30	73	155	201	71	121
Union Hall district	1 442	308	194	102	66	68	289	152	263
Penhook CDP	178	22	36	18	9	16	17	9	51
Rocky Mount town (part)	-	-	-	-	-	-	-	-	-
Union Hall CDP	273	11	60	35	9	10	36	15	97
Frederick County	13 921	1 073	1 368	679	491	551	2 093	2 481	5 185
Back Creek district	2 478	310	194	139	136	110	470	368	751
Gainesboro district	2 665	294	306	156	66	104	329	418	992
Opequon district	2 933	141	260	151	132	128	440	536	1 145
Middletown town	266	27	37	5	10	22	56	54	55
Stephens City town	231	22	43	34	10	22	36	31	33
Shawnee district	2 543	127	343	101	75	95	354	507	941
Stonewall district	3 302	201	265	132	82	114	500	652	1 356
Giles County	3 928	1 013	779	243	297	299	637	305	355
Central district	1 331	326	244	50	106	94	252	99	160
Pearisburg town	711	111	157	42	47	66	156	59	73
Eastern district	1 087	326	185	72	84	64	196	90	70
Pembroke town	296	39	84	22	19	32	64	22	14
Western district	1 510	361	350	121	107	141	189	116	125
Glen Lyn town	28	10	5	-	4	6	1	-	2
Narrows town	688	100	183	79	34	47	118	61	66
Rich Creek town	185	57	24	11	20	31	9	17	16
Gloucester County	8 220	354	878	508	407	395	1 219	1 643	2 816
Abingdon district	1 753	49	167	88	79	77	272	354	667
Gloucester Courthouse CDP (part)	57	-	8	-	5	7	8	14	15
Gloucester Point district	1 375	44	205	107	92	41	241	209	436
Gloucester Point CDP (part)	1 375	44	205	107	92	41	241	209	436
Petsworth district	1 424	75	111	111	63	102	249	316	397
Ware district	1 896	77	162	91	64	105	233	415	749
Gloucester Courthouse CDP (part)	508	9	52	43	17	29	46	84	228
York district	1 772	109	233	111	109	70	224	349	567
Gloucester Point CDP (part)	837	24	104	44	60	29	92	180	304
Goochland County	4 012	181	471	273	166	184	423	521	1 793
District 1	621	54	127	33	42	40	107	105	113
District 2	873	70	106	78	29	40	133	125	292
District 3	655	19	74	72	19	26	46	95	304
District 4	822	19	110	48	31	29	81	72	432
District 5	1 041	19	54	42	45	49	56	124	652
Grayson County	3 206	1 400	315	261	330	187	391	203	119
Elk Creek district	794	302	90	46	75	53	132	63	33
Independence town	203	79	38	10	26	21	13	10	6
Old Town district	1 024	391	86	92	105	56	152	74	68
Providence district	814	382	71	64	119	53	77	43	5
Fries town	203	95	34	-	27	16	24	2	5
Wilson Creek district	574	325	68	59	31	25	30	23	13
Troutdale town	40	19	6	2	-	1	8	2	2
Greene County	3 428	199	409	132	115	112	703	723	1 035
Monroe district	284	10	67	-	7	7	76	29	88
Ruckersville district	2 392	99	210	86	45	93	436	597	826
Stanardsville district	752	90	132	46	63	12	191	97	121
Stanardsville town	54	-	19	13	5	2	6	2	7

Table 27. **Selected Monthly Owner Costs: 2000**—Con.

[Data based on a sample (except Tables 65-68). For information on confidentiality protection, coverage, sampling error, and nonsampling error, see Appendix G. For location of definitions, see "How to Use This Census Report"]

State County County Subdivision Place	Specified owner-occupied housing units	Selected monthly owner costs							
		Less than $200	$200 to $299	$300 to $399	$400 to $499	$500 to $599	$600 to $799	$800 to $999	$1,000 or more
Greensville County	1 605	317	283	168	88	143	226	187	193
Belfield district	410	64	82	42	13	36	49	47	77
Hicksford district	478	138	64	50	37	42	57	48	42
Nottoway district	446	85	92	18	27	27	90	42	65
Jarratt town (part)	144	35	34	18	13	4	11	9	20
Zion district	271	30	45	58	11	38	30	50	9
Halifax County	7 279	1 715	1 315	515	554	519	1 144	665	852
District 1	879	282	171	75	37	70	102	69	73
District 2	787	222	127	39	65	65	147	64	58
District 3	865	208	112	76	125	70	121	57	96
South Boston town (part)	133	6	22	-	41	34	11	10	9
District 4	725	129	104	41	60	77	132	93	89
Halifax town (part)	279	37	42	19	28	24	42	37	50
South Boston town (part)	97	-	23	-	-	14	9	42	9
District 5	1 052	163	182	79	37	82	174	110	225
Clarksville town (part)	-	-	-	-	-	-	-	-	-
Halifax town (part)	87	7	-	-	-	4	16	8	52
Scottsburg town	30	7	8	1	6	2	3	3	-
South Boston town (part)	304	11	96	25	7	25	62	16	62
District 6	726	219	150	40	56	30	98	60	73
South Boston town (part)	61	31	12	9	-	-	-	9	-
District 7	1 193	388	183	61	99	61	206	94	101
South Boston town (part)	189	63	24	7	21	8	39	-	27
Virgilina town	62	21	18	2	4	4	2	9	2
District 8	1 052	104	286	104	75	64	164	118	137
South Boston town (part)	1 052	104	286	104	75	64	164	118	137
Hanover County	21 918	951	2 447	1 189	663	646	1 874	3 210	10 938
Ashland district	2 054	183	246	118	72	87	206	324	818
Ashland town (part)	980	75	171	64	38	72	129	152	279
Beaverdam district	2 227	133	303	187	69	89	250	263	933
Ashland town (part)	41	-	-	-	-	-	12	8	21
Chickahominy district	5 123	72	422	236	123	125	278	547	3 320
Mechanicsville CDP (part)	2 057	40	268	64	79	64	159	331	1 052
Cold Harbor district	3 073	128	272	124	108	63	330	631	1 417
Mechanicsville CDP (part)	1 346	29	80	35	37	27	146	440	552
Henry district	4 031	100	379	142	112	98	286	547	2 367
Mechanicsville CDP (part)	2 653	58	180	72	35	50	169	424	1 665
Mechanicsville district	3 054	185	483	230	120	84	328	599	1 025
Mechanicsville CDP (part)	3 054	185	483	230	120	84	328	599	1 025
South Anna district	2 356	150	342	152	59	100	196	299	1 058
Henrico County	66 552	2 038	6 303	4 000	2 473	2 722	9 059	10 714	29 243
Brookland district	12 242	459	1 556	678	313	508	2 090	2 504	4 134
Dumbarton CDP	727	16	99	87	34	52	138	131	170
Glen Allen CDP (part)	2 197	26	121	92	39	30	295	316	1 278
Lakeside CDP (part)	2 919	233	584	173	80	136	656	671	386
Laurel CDP (part)	3 067	76	312	209	63	202	469	723	1 013
Fairfield district	11 250	416	1 049	802	475	637	2 201	2 368	3 302
Chamberlayne CDP	1 712	33	261	250	72	47	178	285	586
East Highland Park CDP	3 457	227	298	172	206	207	854	695	798
Glen Allen CDP (part)	1 578	42	130	73	39	64	218	299	713
Highland Springs CDP (part)	737	-	9	42	-	45	156	303	182
Lakeside CDP (part)	424	12	100	42	18	43	97	74	38
Laurel CDP (part)	203	-	14	8	10	16	23	29	103
Three Chopt district	17 629	419	1 442	991	525	388	1 305	2 149	10 410
Laurel CDP (part)	-	-	-	-	-	-	-	-	-
Short Pump CDP	56	21	-	20	-	-	7	8	-
Tuckahoe CDP (part)	3 797	52	678	371	151	104	507	674	1 260
Wyndham CDP	1 732	7	15	39	43	17	52	16	1 543
Tuckahoe district	13 106	70	728	796	656	472	1 221	1 507	7 656
Tuckahoe CDP (part)	8 050	27	596	632	501	351	767	783	4 393
Varina district	12 325	674	1 528	733	504	717	2 242	2 186	3 741
Highland Springs CDP (part)	2 863	163	417	163	152	213	767	443	545
Montrose CDP	1 413	100	158	96	73	133	364	301	188
Henry County	13 607	3 799	1 853	827	1 174	1 214	2 074	1 313	1 353
Blackberry district	2 112	729	217	175	196	221	305	190	79
Bassett CDP (part)	59	7	26	6	6	-	14	-	-
Collinsville district	2 385	567	322	142	171	194	486	285	218
Collinsville CDP (part)	1 572	393	179	73	97	143	281	205	201
Fieldale CDP (part)	29	17	6	-	-	-	-	6	-
Villa Heights CDP	223	61	35	37	30	14	32	14	-
Horsepasture district	2 208	721	259	128	195	269	318	159	159
Fieldale CDP (part)	302	139	36	29	57	23	11	-	7
Horse Pasture CDP (part)	472	203	32	13	14	74	46	57	33
Iriswood district	2 141	460	289	85	185	136	303	250	433
Chatmoss CDP	604	98	69	26	21	12	38	68	272
Laurel Park CDP	201	14	38	8	12	10	39	39	41
Sandy Level CDP	127	42	25	7	11	9	12	21	-
Reed Creek district	2 346	694	355	169	191	157	324	207	249
Bassett CDP (part)	225	75	39	25	-	6	20	20	40
Collinsville CDP (part)	231	85	41	10	29	-	30	36	-
Oak Level CDP	244	83	36	15	20	6	39	33	12
Stanleytown CDP	460	108	84	47	49	21	101	-	50
Ridgeway district	2 415	628	411	128	236	237	338	222	215
Horse Pasture CDP (part)	139	56	17	13	6	19	9	6	13
Ridgeway town	191	49	20	11	4	10	47	31	19
Highland County	467	172	76	21	12	63	52	37	34
Blue Grass district	122	47	21	10	4	21	10	-	9
Monterey district	214	73	39	7	8	30	30	18	9
Monterey town	50	15	8	3	3	11	4	2	4
Stonewall district	131	52	16	4	-	12	12	19	16
Isle of Wight County	6 863	377	743	505	316	331	875	1 025	2 691
Carrsville district	1 061	106	178	89	66	63	119	140	300
Hardy district	1 334	40	174	136	47	88	223	253	373

Table 27. **Selected Monthly Owner Costs: 2000**—Con.

[Data based on a sample (except Tables 65-68). For information on confidentiality protection, coverage, sampling error, and nonsampling error, see Appendix G. For location of definitions, see "How to Use This Census Report"]

State County County Subdivision Place	Specified owner-occupied housing units	Selected monthly owner costs							
		Less than $200	$200 to $299	$300 to $399	$400 to $499	$500 to $599	$600 to $799	$800 to $999	$1,000 or more
Isle of Wight County—Con.									
Hardy district—Con.									
Rushmere CDP	290	-	29	80	9	25	42	61	44
Newport district	1 855	95	173	77	77	69	264	156	944
Smithfield district	1 520	76	79	116	67	62	144	258	718
Smithfield town	1 520	76	79	116	67	62	144	258	718
Windsor district	1 093	60	139	87	59	49	125	218	356
Windsor town	183	17	37	26	11	7	27	30	28
James City County	12 868	305	838	881	539	586	1 345	1 642	6 732
Berkeley district	2 846	17	223	162	98	97	333	270	1 646
Jamestown district	2 554	101	150	219	90	87	233	261	1 413
Powhatan district	3 157	69	182	245	123	78	349	496	1 615
Roberts district	2 128	29	50	179	141	226	243	184	1 076
Stonehouse district	2 183	89	233	76	87	98	187	431	982
King and Queen County	1 236	206	229	61	80	107	212	91	250
Buena Vista district	303	52	81	13	20	14	49	31	43
Newtown district	212	39	26	8	26	26	42	-	45
St. Stephens Church district	216	30	29	12	8	24	46	26	41
Shanghai district	271	44	43	22	26	29	33	24	50
Stevensville district	234	41	50	6	-	14	42	10	71
King George County	3 136	166	387	236	98	110	288	535	1 316
Dahlgren district	527	37	79	50	19	13	54	83	192
Dahlgren CDP	219	20	35	25	7	7	6	45	74
James Madison district	961	41	64	52	17	38	88	209	452
James Monroe district	1 006	18	131	110	51	12	88	168	428
Fairview Beach CDP	69	-	19	15	9	6	-	9	11
Shiloh district	642	70	113	24	11	47	58	75	244
King William County	3 296	195	437	222	111	161	621	651	898
Acquinton district	1 541	24	140	88	58	70	354	390	417
Mangohick district	614	39	85	26	-	60	115	149	140
West Point district	1 141	132	212	108	53	31	152	112	341
West Point town	794	72	112	88	50	24	125	85	238
Lancaster County	3 394	461	496	381	236	232	451	344	793
Bayside district	797	89	122	126	39	66	78	60	217
Kilmarnock town (part)	245	29	69	31	17	12	15	26	46
Christ Church district	518	80	71	56	42	18	89	58	104
Kilmarnock town (part)	65	9	13	4	4	2	17	5	11
White Stone town (part)	17	-	5	2	2	-	2	3	3
Mantua district	537	132	87	73	13	27	45	61	99
White Chapel district	754	87	127	82	34	48	143	89	144
White Stone district	788	73	89	44	108	73	96	76	229
Irvington town	194	7	12	13	14	17	26	23	82
White Stone town (part)	106	23	35	6	5	6	7	14	10
Lee County	4 256	1 718	731	439	300	316	354	226	172
Jonesville district	927	375	128	94	88	53	81	64	44
Jonesville town	249	98	32	32	28	23	22	2	12
Rocky Station district	1 418	546	272	146	98	125	121	68	42
Dryden CDP (part)	9	-	-	4	5	-	-	-	-
Pennington Gap town	402	135	85	49	25	29	47	23	9
St. Charles town	49	24	16	2	3	2	2	-	-
Rose Hill district	890	370	189	66	64	41	78	47	35
Ewing CDP	140	66	21	17	18	6	12	-	-
Rose Hill CDP	201	95	34	23	12	11	11	15	-
White Shoals district	274	169	32	27	5	11	16	5	9
Yokum Station district	747	258	110	106	45	86	58	42	42
Dryden CDP (part)	184	31	38	32	14	31	14	11	13
Keokee CDP	96	54	-	18	4	8	-	12	-
Loudoun County	40 835	174	826	1 015	641	539	1 083	2 142	34 415
Blue Ridge district	3 394	54	133	254	110	71	168	165	2 439
Hamilton town	170	-	4	19	7	6	6	27	101
Hillsboro town	23	-	4	3	-	-	-	4	12
Purcellville town	935	10	18	75	58	27	40	42	665
Round Hill town	139	4	15	17	8	2	12	8	73
Broad Run district	8 059	-	72	76	109	38	59	338	7 367
Catoctin district	4 207	41	133	131	134	117	125	219	3 307
Leesburg town (part)	1 736	-	8	9	41	48	67	70	1 493
Lovettsville town	244	6	16	15	6	8	14	37	142
Dulles district	8 250	14	150	158	57	91	186	414	7 180
Leesburg district	3 286	42	68	106	85	48	127	295	2 515
Leesburg town (part)	3 286	42	68	106	85	48	127	295	2 515
Mercer district	4 304	18	146	125	60	88	117	129	3 621
Leesburg town (part)	1 090	-	10	18	-	10	35	53	964
Middleburg town	170	10	23	9	13	11	8	2	94
Sterling district	3 225	5	80	103	28	43	120	330	2 516
Sugarland Run district	6 110	-	44	62	58	43	181	252	5 470
Louisa County	5 300	584	702	269	272	291	1 000	932	1 250
Cuckoo district	804	119	121	62	43	75	137	115	132
Green Spring district	845	83	95	18	34	38	173	160	244
Gordonsville town (part)	1	-	-	-	-	-	-	-	1
Jackson district	789	53	74	27	24	60	140	112	299
Louisa district	673	78	124	25	32	38	112	105	159
Louisa town	189	13	47	15	10	9	21	14	60
Mineral district	708	85	103	44	71	30	129	100	146
Mineral town	105	14	21	7	9	-	19	18	17
Mountain Road district	805	78	78	63	11	30	189	196	160
Patrick Henry district	676	88	107	30	57	20	120	144	110
Lunenburg County	2 133	471	434	205	216	150	230	183	244
Beaver Creek district	317	64	83	14	27	34	47	31	17
Browns Store district	331	43	73	31	25	16	44	42	57
Kenbridge town (part)	217	27	55	22	20	11	23	27	32

Table 27. **Selected Monthly Owner Costs: 2000**—Con.

[Data based on a sample (except Tables 65-68). For information on confidentiality protection, coverage, sampling error, and nonsampling error, see Appendix G. For location of definitions, see "How to Use This Census Report"]

State County County Subdivision Place	Specified owner-occupied housing units	Selected monthly owner costs							
		Less than $200	$200 to $299	$300 to $399	$400 to $499	$500 to $599	$600 to $799	$800 to $999	$1,000 or more
Lunenburg County—Con.									
Hounds Creek district	263	81	62	26	36	9	19	6	24
Kenbridge town (part)	98	33	15	21	11	2	8	2	6
Loves Mill district	273	37	62	48	24	25	21	31	25
Victoria town (part)	49	12	14	14	4	-	5	-	-
Meherrin River district	238	29	33	12	24	15	37	27	61
Plymouth district	478	164	85	67	42	31	46	23	20
Victoria town (part)	463	149	85	67	42	31	46	23	20
Rehoboth district	233	53	36	7	38	20	16	23	40
Madison County	2 596	425	464	222	120	137	387	325	516
Locust Dale district	930	133	122	71	57	42	155	129	221
Rapidan district	786	141	170	72	31	43	85	109	135
Madison town	60	8	19	16	4	-	-	3	10
Robertson district	880	151	172	79	32	52	147	87	160
Mathews County	2 587	265	587	326	221	123	302	275	488
Chesapeake district	657	64	210	113	52	18	57	41	102
Piankatank district	1 093	110	228	127	87	61	149	118	213
Westville district	837	91	149	86	82	44	96	116	173
Mecklenburg County	6 156	1 149	1 232	523	401	406	848	584	1 013
District 1	667	113	154	31	57	7	102	56	147
Clarksville town (part)	46	8	12	7	-	2	2	11	4
District 2	537	135	106	58	31	27	77	36	67
Boydton town	87	7	24	11	7	6	19	3	10
Chase City town (part)	140	47	30	16	10	4	21	-	12
District 3	746	114	172	59	34	28	130	76	133
Brodnax town (part)	8	-	7	-	-	-	-	-	1
La Crosse town (part)	114	18	31	4	12	5	18	18	8
South Hill town (part)	-	-	-	-	-	-	-	-	-
District 4	672	125	96	78	17	80	87	74	115
La Crosse town (part)	-	-	-	-	-	-	-	-	-
South Hill town (part)	244	24	60	21	11	49	36	8	35
District 5	788	66	195	55	47	76	102	118	129
South Hill town (part)	774	66	195	55	47	76	88	118	129
District 6	434	79	95	25	41	37	75	46	36
District 7	760	197	175	75	87	39	75	32	80
Chase City town (part)	449	125	132	56	34	10	40	12	40
District 8	666	158	75	52	45	44	92	54	146
Chase City town (part)	-	-	-	-	-	-	-	-	-
District 9	886	162	164	90	42	68	108	92	160
Clarksville town (part)	375	60	96	38	21	25	52	35	48
Middlesex County	2 619	353	524	235	132	93	509	269	504
Jamaica district	483	115	91	17	33	26	106	51	44
Pine Top district	1 192	167	268	111	46	45	204	106	245
Saluda district	944	71	165	107	53	22	199	112	215
Urbanna town	170	11	26	21	24	7	21	25	35
Montgomery County	12 639	1 680	1 664	708	618	736	1 839	1 729	3 665
District A-91	1 929	78	348	134	81	118	248	199	723
Blacksburg town (part)	1 305	51	257	114	53	75	182	165	408
District B-91	2 741	357	253	88	138	174	444	363	924
Blacksburg town (part)	-	-	-	-	-	-	-	-	-
Christiansburg town (part)	2 025	180	209	68	129	127	346	295	671
District C-91	2 029	351	293	77	68	150	316	336	438
Christiansburg town (part)	973	130	145	30	15	37	202	178	236
Elliston-Lafayette CDP	220	31	25	6	22	15	11	53	57
Shawsville CDP	140	42	5	12	5	13	12	37	14
District D-91	2 769	485	340	159	191	193	461	339	601
Christiansburg town (part)	1 101	207	150	31	76	102	190	98	247
District E-91	987	250	164	49	63	71	139	72	179
Blacksburg town (part)	49	17	6	8	-	9	-	-	9
Christiansburg town (part)	10	-	-	-	-	-	10	-	-
Merrimac CDP (part)	126	33	17	10	11	18	15	10	12
District F-91	1 156	88	125	102	41	30	129	183	458
Blacksburg town (part)	1 047	74	90	79	41	30	125	183	425
Merrimac CDP (part)	-	-	-	-	-	-	-	-	-
District G-91	1 028	71	141	99	36	-	102	237	342
Blacksburg town (part)	936	71	123	79	36	-	82	220	325
Nelson County	3 006	585	420	148	190	268	493	306	596
Lovingston district	1 028	261	163	22	78	92	231	56	125
Massies Mill district	430	75	85	38	29	45	68	40	50
Rockfish district	1 113	152	130	72	66	87	141	126	339
Schuyler district	435	97	42	16	17	44	53	84	82
New Kent County	3 630	270	356	263	109	172	397	521	1 542
District 1	718	39	51	32	7	17	51	118	403
District 2	837	23	63	20	30	51	115	131	404
District 3	672	60	90	47	33	20	106	95	221
District 4	708	62	41	84	18	39	75	107	282
District 5	695	86	111	80	21	45	50	70	232
Northampton County	2 841	508	683	388	252	261	274	159	316
District 1	502	104	98	65	31	63	36	38	67
Cheriton town (part)	-	-	-	-	-	-	-	-	-
District 2	355	51	72	63	33	27	52	30	27
Cape Charles town	225	22	50	46	17	17	32	18	23
Cheriton town (part)	130	29	22	17	16	10	20	12	4
District 3	480	107	135	61	50	38	65	15	9
District 4	503	69	129	74	39	43	39	15	95
Cheriton town (part)	-	-	-	-	-	-	-	-	-
Eastville town	37	3	11	4	4	4	2	3	6
District 5	551	75	141	57	43	62	61	43	69
Belle Haven town (part)	19	2	8	2	-	2	2	-	3

Table 27. **Selected Monthly Owner Costs: 2000**—Con.

[Data based on a sample (except Tables 65-68). For information on confidentiality protection, coverage, sampling error, and nonsampling error, see Appendix G. For location of definitions, see "How to Use This Census Report"]

State County County Subdivision Place	Specified owner-occupied housing units	Selected monthly owner costs							
		Less than $200	$200 to $299	$300 to $399	$400 to $499	$500 to $599	$600 to $799	$800 to $999	$1,000 or more
Northampton County—Con.									
District 5—Con.									
Exmore town	266	31	77	30	26	27	42	18	15
District 6	450	102	108	68	56	28	21	18	49
Nassawadox town	112	31	30	12	10	6	9	3	11
Northumberland County	3 623	523	775	426	278	217	338	412	654
District 1	757	121	162	77	44	27	92	73	161
District 2	603	140	149	41	33	48	39	122	31
District 3	501	83	91	45	56	35	36	66	89
Kilmarnock town (part)	-	-	-	-	-	-	-	-	-
District 4	823	69	171	117	73	36	90	63	204
Kilmarnock town (part)	24	6	-	8	6	-	-	-	4
District 5	939	110	202	146	72	71	81	88	169
Nottoway County	2 647	381	479	243	208	222	453	321	340
District 1	349	54	57	10	31	32	64	36	65
Burkeville town	110	11	31	10	18	5	16	12	7
District 2	767	68	177	62	65	63	136	107	89
Crewe town	595	45	160	54	65	54	89	69	59
District 3	411	106	77	42	13	25	57	62	29
District 4	429	73	37	72	28	32	100	42	45
Blackstone town (part)	181	7	29	21	28	7	53	10	26
District 5	691	80	131	57	71	70	96	74	112
Blackstone town (part)	599	71	93	49	44	70	86	74	112
Orange County	6 146	548	907	595	338	203	889	951	1 715
District 1	858	99	188	67	48	39	247	44	126
Orange town (part)	6	6	-	-	-	-	-	-	-
District 2	1 030	138	133	92	76	50	186	144	211
Gordonsville town (part)	341	49	59	30	26	7	43	68	59
Orange town (part)	5	-	-	-	-	-	-	-	5
District 3	956	124	189	151	75	44	94	97	182
Orange town (part)	737	75	162	122	49	37	60	80	152
District 4	1 146	126	142	79	17	16	153	252	361
District 5	2 156	61	255	206	122	54	209	414	835
Page County	5 170	940	986	526	291	372	784	518	753
East Luray District 201	1 076	155	253	138	61	61	129	120	159
Luray town (part)	715	52	171	102	45	46	104	76	119
Marksville District 301	1 004	197	163	93	32	90	167	111	151
Luray town (part)	12	5	-	-	-	-	-	-	7
Stanley town (part)	172	20	64	6	7	8	28	13	26
Newport District 401	842	195	112	83	28	47	140	81	156
Stanley town (part)	93	13	29	9	5	5	9	5	18
Shenandoah District 501	1 153	183	264	129	111	82	175	116	93
Shenandoah town	535	50	97	81	60	38	104	57	48
West Luray District 101	1 095	210	194	83	59	92	173	90	194
Luray town (part)	524	62	139	50	30	50	75	29	89
Patrick County	3 490	1 340	580	200	318	229	375	156	292
Blue Ridge district	666	190	200	23	43	53	99	8	50
Stuart town (part)	184	34	51	11	19	17	26	8	18
Dan River district	627	246	119	44	50	33	58	38	39
Mayo River district	788	267	100	66	81	44	120	18	92
Patrick Springs CDP (part)	78	25	7	-	16	-	14	-	16
Peters Creek district	721	277	105	65	48	54	44	52	76
Patrick Springs CDP (part)	340	107	55	47	14	31	35	29	22
Smith River district	688	360	56	2	96	45	54	40	35
Patrick Springs CDP (part)	9	-	-	-	-	9	-	-	-
Stuart town (part)	6	2	-	-	-	4	-	-	-
Pittsylvania County	12 552	2 785	1 953	744	809	1 044	2 147	1 278	1 792
Banister district	1 297	328	195	67	125	141	238	92	111
Chatham town (part)	22	4	6	2	2	4	4	-	-
Gretna town (part)	29	6	2	1	4	-	12	-	4
Callands-Gretna district	1 449	381	256	98	98	153	229	118	116
Gretna town (part)	257	78	80	18	24	14	24	15	4
Chatham-Blairs district	2 498	360	398	193	138	174	361	239	635
Chatham town (part)	337	35	67	63	27	30	39	34	42
Dan River district	1 795	370	251	132	156	100	411	185	190
Staunton River district	1 762	567	305	65	98	144	261	165	157
Hurt town	396	72	82	27	20	24	84	39	48
Tunstall district	1 641	382	265	92	102	146	305	199	150
Westover district	2 110	397	283	97	92	186	342	280	433
Powhatan County	4 845	204	445	287	131	126	702	800	2 150
District 1	1 159	63	61	86	47	-	116	147	639
District 2	1 370	54	155	53	17	24	227	265	575
District 3	910	24	76	58	35	38	108	190	381
District 4	925	35	117	49	5	35	131	140	413
District 5	481	28	36	41	27	29	120	58	142
Prince Edward County	2 767	400	462	260	243	203	291	289	619
District 101	430	23	70	39	51	26	39	26	156
Farmville town (part)	237	23	38	31	42	26	17	10	50
District 201	334	24	56	34	65	17	24	55	59
Farmville town (part)	-	-	-	-	-	-	-	-	-
District 301	343	62	54	32	8	35	69	31	52
District 401	252	55	40	-	-	7	33	59	58
Hampden Sydney CDP (part)	68	16	10	-	-	-	8	8	26
District 501	480	91	112	32	26	13	53	42	111
Farmville town (part)	-	-	-	-	-	-	-	-	-
Hampden Sydney CDP (part)	-	-	-	-	-	-	-	-	-
Pamplin City town (part)	3	1	-	-	-	-	2	-	-
District 601	381	94	42	17	42	44	46	34	62
District 701	386	35	49	73	33	34	17	24	121

Table 27. **Selected Monthly Owner Costs: 2000**—Con.

[Data based on a sample (except Tables 65-68). For information on confidentiality protection, coverage, sampling error, and nonsampling error, see Appendix G. For location of definitions, see "How to Use This Census Report"]

State County County Subdivision Place	Specified owner-occupied housing units	Selected monthly owner costs							
		Less than $200	$200 to $299	$300 to $399	$400 to $499	$500 to $599	$600 to $799	$800 to $999	$1,000 or more
Prince Edward County—Con.									
District 701—Con.									
Farmville town (part)	386	35	49	73	33	34	17	24	121
District 801	161	16	39	33	18	27	10	18	-
Farmville town (part)	161	16	39	33	18	27	10	18	-
Prince George County	5 867	256	634	312	184	267	630	1 003	2 581
Blackwater district	757	69	146	45	23	13	91	148	222
Bland district	2 300	32	171	108	101	98	213	395	1 182
Fort Lee CDP (part)	16	8	8	-	-	-	-	-	-
Brandon district	257	18	32	24	8	7	47	12	109
Rives district	1 714	62	148	98	41	103	206	347	709
Fort Lee CDP (part)	10	10	-	-	-	-	-	-	-
Templeton district	839	75	137	37	11	46	73	101	359
Prince William County	61 856	232	1 056	1 824	1 312	1 075	2 716	6 103	47 538
Brentsville district	11 057	34	162	346	321	112	330	495	9 257
Bull Run CDP (part)	111	-	-	-	-	-	15	33	63
Linton Hall CDP	2 615	11	-	19	15	8	14	33	2 515
Nokesville CDP	298	-	9	32	31	-	7	23	196
Yorkshire CDP	1 334	6	41	103	46	6	112	145	875
Coles district	10 582	12	93	120	177	105	182	639	9 254
Dale City CDP (part)	5 698	12	43	61	95	49	103	432	4 903
Lake Ridge CDP (part)	2 473	-	16	28	42	15	32	141	2 199
Dumfries district	8 076	50	156	141	145	163	213	865	6 343
Dumfries town	795	13	58	26	16	20	72	209	381
Montclair CDP	4 187	-	8	8	72	56	38	337	3 668
Quantico town	44	-	14	-	-	-	7	23	-
Quantico Station CDP (part)	8	8	-	-	-	-	-	-	-
Triangle CDP	850	29	55	48	23	61	60	120	454
Gainesville district	8 894	28	155	402	296	230	481	865	6 437
Bull Run CDP (part)	1 083	-	-	20	16	-	42	142	863
Gainesville CDP	1 346	9	17	66	30	14	66	44	1 100
Haymarket town	241	-	5	5	14	-	2	20	195
Loch Lomond CDP	868	6	11	137	9	-	40	60	605
Sudley CDP	1 993	-	30	73	80	50	73	296	1 391
West Gate CDP	1 158	13	49	55	29	55	156	201	600
Neabsco district	7 643	25	192	233	113	157	615	1 222	5 086
Dale City CDP (part)	7 441	25	144	220	104	148	580	1 207	5 013
Occoquan district	8 594	34	35	167	128	142	360	934	6 794
Lake Ridge CDP (part)	4 886	19	32	118	76	95	192	515	3 839
Occoquan town (part)	147	6	3	15	-	-	5	12	106
Woodbridge district	7 010	49	263	415	132	166	535	1 083	4 367
Woodbridge CDP	5 716	49	230	415	118	151	499	962	3 292
Pulaski County	8 635	1 877	1 395	506	698	826	1 422	779	1 132
Cloyd district	1 753	327	285	75	146	200	328	160	232
Fairlawn CDP	664	139	117	-	49	52	163	67	77
Draper district	1 701	354	288	126	168	165	298	107	195
Dublin town (part)	87	14	33	-	8	23	6	-	3
Pulaski town (part)	452	165	59	45	81	35	33	27	7
Ingles district	1 897	377	239	106	142	194	321	210	308
Dublin town (part)	299	83	43	24	11	26	54	31	27
Massie district	1 711	374	341	93	141	138	204	185	235
Dublin town (part)	-	-	-	-	-	-	-	-	-
Pulaski town (part)	1 002	274	141	61	107	120	111	75	113
Robinson district	1 573	445	242	106	101	129	271	117	162
Pulaski town (part)	817	221	115	46	42	87	121	67	118
Rappahannock County	1 227	142	208	135	68	16	136	195	327
Hampton district	202	19	15	29	21	5	25	32	56
Washington town	44	-	3	7	6	5	2	-	21
Jackson district	269	29	20	19	21	-	10	50	120
Piedmont district	207	16	52	23	-	4	29	35	48
Stonewall-Hawthorne district	251	11	59	50	13	-	26	25	67
Wakefield district	298	67	62	14	13	7	46	53	36
Richmond County	1 602	333	295	110	100	78	230	168	288
District 1	271	61	45	24	20	15	47	6	53
District 2	255	52	57	-	33	9	27	53	24
Warsaw town (part)	2	2	-	-	-	-	-	-	-
District 3	387	75	75	25	20	11	33	56	92
Warsaw town (part)	133	18	25	16	10	5	11	24	24
District 4	370	98	69	28	17	28	43	20	67
District 5	319	47	49	33	10	15	80	33	52
Warsaw town (part)	98	10	13	12	3	2	13	21	24
Roanoke County	24 117	1 461	3 947	1 711	1 018	930	2 745	4 211	8 094
Catawba district	4 784	366	744	334	221	203	665	902	1 349
Hollins CDP (part)	-	-	-	-	-	-	-	-	-
Cave Spring district	4 564	318	524	322	230	168	448	724	1 830
Cave Spring CDP (part)	3 346	162	428	280	189	123	312	606	1 246
Hollins district	5 321	199	1 200	385	169	200	558	1 021	1 589
Hollins CDP (part)	3 826	163	951	267	150	175	452	741	927
Vinton district	4 434	496	778	203	198	239	730	821	969
Vinton town	1 911	254	325	83	115	144	382	306	302
Windsor Hills district	5 014	82	701	467	200	120	344	743	2 357
Cave Spring CDP (part)	3 639	61	545	370	132	71	260	585	1 615
Rockbridge County	4 115	878	746	215	269	310	615	365	717
Buffalo district	919	186	173	50	48	39	142	50	231
Kerrs Creek district	843	189	146	46	66	31	99	120	146
Natural Bridge district	707	203	124	63	65	88	84	37	43
Glasgow town	277	58	50	30	28	28	47	19	17
South River district	762	128	166	15	22	88	133	70	140
Walkers Creek district	884	172	137	41	68	64	157	88	157
Goshen town	87	31	15	3	6	10	15	5	2

Table 27. **Selected Monthly Owner Costs: 2000**—Con.

[Data based on a sample (except Tables 65-68). For information on confidentiality protection, coverage, sampling error, and nonsampling error, see Appendix G. For location of definitions, see "How to Use This Census Report"]

State County County Subdivision Place	Specified owner-occupied housing units	Selected monthly owner costs							
		Less than $200	$200 to $299	$300 to $399	$400 to $499	$500 to $599	$600 to $799	$800 to $999	$1,000 or more
Rockingham County	14 348	2 072	2 484	947	493	684	2 133	2 078	3 457
Ashby district	3 699	444	652	277	137	149	468	499	1 073
Bridgewater town	1 067	60	211	102	28	51	124	154	337
Dayton town	314	29	83	15	1	10	40	47	89
Mount Crawford town	38	10	10	2	-	-	2	10	4
Central district	2 377	242	437	155	50	93	288	247	865
Massanutten CDP (part)	-	-	-	-	-	-	-	-	-
Linville district	1 342	232	163	85	56	71	262	251	222
Plains district	2 755	549	461	187	121	180	491	431	335
Broadway town	547	87	103	26	17	40	108	81	85
Timberville town	436	71	90	35	16	24	111	56	33
Stonewall district	4 175	605	771	243	129	191	624	650	962
Elkton town	448	35	100	49	16	18	85	62	83
Grottoes town (part)	596	60	103	18	9	37	116	145	108
Massanutten CDP (part)	618	19	53	7	7	20	88	128	296
Russell County	5 677	1 893	977	603	368	446	654	381	355
Castlewood district	1 534	575	251	192	112	141	161	53	49
Castlewood CDP	498	169	93	52	23	32	71	32	26
Cleveland town	43	21	8	10	2	-	2	-	-
St. Paul town (part)	70	11	13	12	3	6	14	7	4
Lebanon district	2 813	767	484	288	194	201	356	256	267
Lebanon town	740	179	197	100	54	43	71	52	44
New Garden district	1 330	551	242	123	62	104	137	72	39
Honaker town	200	40	54	14	15	21	37	10	9
Raven CDP (part)	47	25	15	-	-	7	-	-	-
Scott County	4 263	1 661	804	261	275	259	468	292	243
District 1	758	237	167	49	57	51	85	77	35
Weber City town	335	116	78	26	10	20	44	29	12
District 2	806	321	125	91	45	56	62	52	54
District 3	609	245	105	17	46	40	91	45	20
Nickelsville town	86	34	21	9	3	5	7	6	1
District 4	917	288	215	47	58	51	107	61	90
Gate City town	567	137	148	47	39	26	70	38	62
District 5	614	333	84	32	39	44	51	13	18
Dungannon town	53	16	14	2	4	6	10	1	-
District 6	559	237	108	25	30	17	72	44	26
Clinchport town	8	4	-	-	-	2	-	-	2
Duffield town	23	9	6	-	2	-	3	-	3
Shenandoah County	8 066	1 375	1 373	618	403	357	1 205	1 200	1 535
District 1	1 512	217	254	146	71	95	216	194	319
Basye-Bryce Mountain CDP (part)	234	-	35	49	-	14	44	44	48
New Market town	372	37	88	32	15	33	54	29	84
District 2	1 130	208	232	91	42	74	173	127	183
Basye-Bryce Mountain CDP (part)	74	7	26	-	-	-	7	19	15
Mount Jackson town	359	55	78	27	23	25	58	47	46
District 3	1 336	255	244	100	76	58	214	153	236
Edinburg town	174	29	64	22	8	7	20	9	15
Woodstock town (part)	-	-	-	-	-	-	-	-	-
District 4	1 327	259	253	126	78	12	139	162	298
Woodstock town (part)	847	125	181	95	55	6	111	122	152
District 5	1 477	269	198	75	62	23	281	283	286
Toms Brook town	64	8	4	8	2	2	18	12	10
District 6	1 284	167	192	80	74	95	182	281	213
Strasburg town	880	136	133	80	61	88	117	150	115
Smyth County	6 789	1 949	1 190	604	502	606	819	542	577
Atkins district	976	200	217	98	61	57	97	88	158
Atkins CDP	159	71	17	-	6	-	23	19	23
Marion town (part)	409	56	140	57	24	7	25	47	53
Chilhowie district	1 081	253	222	73	68	97	171	93	104
Chilhowie town	363	81	104	34	11	19	50	22	42
North Fork district	825	301	95	39	103	83	114	46	44
Park district	948	226	166	109	44	126	165	21	91
Marion town (part)	687	136	138	70	37	118	100	21	67
Royal Oak district	798	219	134	118	52	52	119	70	34
Adwolf CDP (part)	100	9	9	14	8	14	31	15	-
Marion town (part)	278	79	41	54	32	13	23	25	11
Rye Valley district	980	302	181	48	71	106	57	103	112
Adwolf CDP (part)	253	41	58	6	15	45	16	39	33
Sugar Grove CDP	127	63	35	-	11	3	4	-	11
Saltville district	1 181	448	175	119	103	85	96	121	34
Saltville town (part)	569	159	95	58	69	40	54	78	16
Southampton County	3 581	462	619	289	265	208	493	592	653
Berlin and Ivor district	577	81	100	35	28	58	80	94	101
Ivor town	97	12	25	7	10	7	10	13	13
Boykins district	492	42	112	89	47	34	54	59	55
Boykins town	209	10	50	40	21	13	30	15	30
Branchville town	32	-	13	10	4	3	-	2	-
Capron district	466	81	71	54	52	37	57	65	49
Capron town	45	-	11	3	8	7	4	8	4
Newsoms town (part)	10	-	2	2	2	2	2	-	-
Drewryville district	273	50	44	15	15	5	42	33	69
Franklin district	645	57	113	25	39	26	109	157	119
Jerusalem district	684	84	127	30	37	29	86	114	177
Courtland town	284	25	52	23	20	7	30	54	73
Newsoms district	444	67	52	41	47	19	65	70	83
Newsoms town (part)	77	8	18	14	5	4	3	16	9
Spotsylvania County	22 130	447	1 302	934	458	517	2 243	3 906	12 323
Battlefield district	2 453	57	248	110	86	106	272	351	1 223
Berkeley district	2 154	63	139	88	48	59	267	433	1 057
Spotsylvania Courthouse CDP (part)	490	-	8	9	17	19	33	101	303
Chancellor district	4 719	72	183	107	94	116	333	784	3 030
Courtland district	2 534	8	226	211	75	56	219	504	1 235
Lee Hill district	4 799	79	207	159	33	60	563	666	3 032

Table 27. **Selected Monthly Owner Costs: 2000**—Con.

[Data based on a sample (except Tables 65-68). For information on confidentiality protection, coverage, sampling error, and nonsampling error, see Appendix G. For location of definitions, see "How to Use This Census Report"]

State County County Subdivision Place	Specified owner-occupied housing units	Selected monthly owner costs							
		Less than $200	$200 to $299	$300 to $399	$400 to $499	$500 to $599	$600 to $799	$800 to $999	$1,000 or more
Spotsylvania County—Con.									
Livingston district	2 462	99	216	182	75	50	312	517	1 011
Spotsylvania Courthouse CDP (part)	440	-	17	26	8	10	74	149	156
Salem district	3 009	69	83	77	47	70	277	651	1 735
Stafford County	21 792	246	935	934	561	333	1 136	2 256	15 391
Aquia district	2 917	10	63	60	54	42	173	335	2 180
Aquia Harbour CDP (part)	739	-	-	10	18	5	33	60	613
Falmouth district	3 227	60	245	252	119	65	243	447	1 796
Falmouth CDP (part)	847	22	76	63	43	-	83	111	449
George Washington district	3 128	104	321	206	171	58	245	401	1 622
Falmouth CDP (part)	84	-	-	-	9	-	-	9	66
Griffis-Widewater district	2 870	22	74	76	30	45	130	344	2 149
Aquia Harbour CDP (part)	1 397	-	29	45	14	19	14	86	1 190
Quantico Station CDP (part)	-	-	-	-	-	-	-	-	-
Hartwood district	6 036	40	192	209	128	79	207	407	4 774
Falmouth CDP (part)	-	-	-	-	-	-	-	-	-
Rock Hill district	3 614	10	40	131	59	44	138	322	2 870
Surry County	1 201	143	154	64	62	58	216	189	315
Bacons Castle district	184	22	11	5	6	8	46	-	86
Carsley district	219	30	46	11	6	-	43	28	55
Claremont district	250	44	10	19	12	16	27	54	68
Claremont town	97	18	2	7	2	11	14	19	24
Dendron district	259	29	31	22	27	14	74	46	16
Dendron town	77	8	15	15	8	11	5	11	4
Surry district	289	18	56	7	11	20	26	61	90
Surry town	76	-	20	2	4	4	16	12	18
Sussex County	1 859	260	388	224	165	170	246	162	244
Courthouse district	216	63	30	29	-	22	36	24	12
Henry district	287	41	68	26	6	8	51	24	63
Jarratt town (part)	50	2	15	8	6	2	4	4	9
Newville district	125	8	14	16	8	26	4	21	28
Stony Creek district	283	39	84	25	44	34	28	16	13
Stony Creek town	57	-	17	8	6	5	13	2	6
Wakefield district	382	57	87	40	40	31	57	38	32
Wakefield town	252	31	66	27	21	17	32	33	25
Waverly district	566	52	105	88	67	49	70	39	96
Waverly town	453	38	94	76	46	45	56	39	59
Tazewell County	9 394	2 685	1 914	889	739	661	899	700	907
Eastern district	2 201	465	480	360	135	147	131	164	319
Bluefield town	1 564	278	383	290	65	92	76	129	251
Northern district	1 349	560	294	104	103	84	89	44	71
Pocahontas town	105	26	35	21	10	2	11	-	-
Northwestern district	1 540	468	328	97	105	139	214	109	80
Raven CDP (part)	-	-	-	-	-	-	-	-	-
Richlands town	912	217	219	54	63	88	164	70	37
Southern district	1 982	517	346	162	244	139	192	140	242
Tazewell town	979	199	200	86	96	84	110	39	165
Western district	2 322	675	466	166	152	152	273	243	195
Cedar Bluff town	246	43	55	27	19	15	32	19	36
Claypool Hill CDP	437	82	127	39	4	15	36	69	65
Raven CDP (part)	306	126	70	19	33	-	29	29	-
Warren County	7 708	543	1 095	443	285	458	1 298	1 465	2 121
Fork district	1 347	85	227	51	44	71	209	307	353
Front Royal town (part)	447	43	71	9	31	47	95	59	92
Happy Creek district	2 256	90	261	104	120	66	408	454	753
Front Royal town (part)	1 169	67	184	62	54	30	171	201	400
North River district	1 174	112	222	104	54	86	166	222	208
Front Royal town (part)	726	85	130	69	32	47	101	147	115
Shenandoah district	1 694	133	229	97	44	141	324	232	494
Front Royal town (part)	450	53	68	29	12	37	73	53	125
South River district	1 237	123	156	87	23	94	191	250	313
Front Royal town (part)	256	32	39	28	16	38	50	47	6
Washington County	11 004	2 257	2 106	748	823	589	1 494	1 060	1 927
Harrison district	1 834	334	448	86	128	67	211	205	355
Abingdon town (part)	1 141	120	328	43	73	24	143	146	264
Emory-Meadow View CDP (part)	26	13	-	-	13	-	-	-	-
Jefferson district	1 226	330	217	89	100	48	201	86	155
Emory-Meadow View CDP (part)	15	-	5	-	-	-	10	-	-
Saltville town (part)	64	19	19	4	8	10	4	-	-
Madison district	2 039	244	384	203	156	43	215	205	589
Abingdon town (part)	657	84	110	97	52	17	93	45	159
Monroe district	1 549	309	286	101	100	171	221	127	234
Emory-Meadow View CDP (part)	373	52	95	12	32	17	45	33	87
Glade Spring town	399	80	121	34	23	43	48	34	16
Taylor district	1 451	425	242	119	111	63	211	106	174
Damascus town	250	70	61	31	17	19	21	18	13
Tyler district	1 216	344	244	53	114	74	157	62	168
Wilson district	1 689	271	285	97	114	123	278	269	252
Westmoreland County	4 207	563	839	390	285	227	509	489	905
Cople district	1 372	194	282	193	154	55	133	114	247
Montross district	795	173	131	27	31	63	97	109	164
Montross town	108	24	31	10	9	9	4	4	17
Washington district	2 040	196	426	170	100	109	279	266	494
Colonial Beach town	826	33	175	85	40	35	141	131	186
Wise County	7 744	2 199	1 566	517	546	606	886	718	706
District 1	1 818	596	446	103	133	101	204	116	119
Appalachia town	437	106	134	36	40	37	55	17	12
Pound town (part)	142	28	28	11	6	6	30	14	19
Wise town (part)	-	-	-	-	-	-	-	-	-
District 2	1 985	546	379	137	119	180	210	213	201
Coeburn town (part)	291	117	54	16	14	36	27	11	16

Table 27. **Selected Monthly Owner Costs: 2000**—Con.

[Data based on a sample (except Tables 65-68). For information on confidentiality protection, coverage, sampling error, and nonsampling error, see Appendix G. For location of definitions, see "How to Use This Census Report"]

State County County Subdivision Place	Specified owner-occupied housing units	Selected monthly owner costs							
		Less than $200	$200 to $299	$300 to $399	$400 to $499	$500 to $599	$600 to $799	$800 to $999	$1,000 or more
Wise County—Con.									
District 2—Con.									
Pound town (part)	38	13	10	-	-	-	9	6	-
Wise town (part)	662	87	139	66	44	58	48	121	99
District 3	2 220	543	361	169	159	239	257	214	278
Big Stone Gap town	1 070	211	239	100	57	112	104	120	127
District 4	1 721	514	380	108	135	86	215	175	108
Coeburn town (part)	169	41	41	7	26	5	23	19	7
St. Paul town (part)	172	42	54	10	13	7	23	15	8
Wise town (part)	-	-	-	-	-	-	-	-	-
Wythe County	5 706	1 637	772	456	484	456	803	510	588
Black Lick district	1 041	263	160	76	78	125	170	133	36
Rural Retreat town	397	86	76	40	22	41	84	31	17
Wytheville town (part)	8	-	8	-	-	-	-	-	-
East Wytheville district	1 012	217	111	55	111	92	178	98	150
Wytheville town (part)	896	177	95	55	111	66	166	84	142
Fort Chiswell district	912	251	122	49	73	57	154	87	119
Fort Chiswell CDP	154	36	21	-	32	7	23	8	27
Max Meadows CDP	111	49	17	7	7	-	24	7	-
Wytheville town (part)	57	-	8	-	-	-	18	23	8
Lead Mines district	901	376	87	64	92	58	94	48	82
Speedwell district	898	299	108	75	74	70	119	80	73
Wytheville town (part)	65	17	-	17	-	-	14	8	9
West Wytheville district	942	231	184	137	56	54	88	64	128
Wytheville town (part)	919	223	184	137	56	54	81	56	128
York County	13 933	215	1 015	982	635	438	1 163	1 858	7 627
District 1	2 606	71	264	258	181	93	235	280	1 224
Yorktown CDP	50	-	16	10	6	4	3	7	4
District 2	3 102	70	61	124	151	114	215	485	1 882
District 3	3 229	17	332	238	166	88	353	486	1 549
District 4	2 670	32	214	244	73	112	212	338	1 445
District 5	2 326	25	144	118	64	31	148	269	1 527
Alexandria city	16 836	67	398	825	801	660	707	959	12 419
Bedford city	1 381	279	279	153	74	109	158	138	191
Bristol city	4 517	1 008	1 026	425	298	344	727	336	353
Buena Vista city	1 645	292	352	123	139	118	274	154	193
Charlottesville city	6 064	270	910	618	405	333	895	836	1 797
Chesapeake city	47 957	647	2 590	2 941	1 697	1 400	4 849	7 171	26 662
Clifton Forge city	1 086	90	268	122	106	123	190	87	100
Colonial Heights city	4 694	165	820	536	234	196	865	676	1 202
Covington city	1 727	264	451	150	189	212	214	151	96
Danville city	10 803	1 826	2 028	1 050	948	942	1 575	1 118	1 316
Emporia city	1 098	77	224	102	105	122	187	150	131
Fairfax city	4 927	14	225	494	269	76	235	264	3 350
Falls Church city	2 434	6	38	170	184	133	112	95	1 696
Franklin city	1 693	74	220	225	138	109	176	184	567
Fredericksburg city	2 712	76	237	272	229	151	258	378	1 111
Galax city	1 612	422	310	69	155	143	276	111	126
Hampton city	29 257	665	2 538	2 767	1 487	1 219	4 578	5 738	10 265
Harrisonburg city	4 603	600	585	237	293	235	742	622	1 289
Hopewell city	4 739	228	711	491	389	403	876	743	898
Lexington city	1 178	137	171	71	95	78	145	126	355
Lynchburg city	13 725	1 510	2 376	1 090	1 005	1 061	2 280	1 701	2 702
Manassas city	7 382	78	104	222	121	156	519	1 051	5 131
Manassas Park city	2 427	12	80	134	6	42	124	372	1 657
Martinsville city	3 693	772	580	292	363	375	549	336	426
Newport News city	32 309	632	2 626	2 905	1 602	1 283	4 407	6 443	12 411
Norfolk city	35 351	779	3 266	3 447	2 274	1 812	5 280	6 477	12 016
Norton city	745	127	152	54	42	64	159	63	84
Petersburg city	6 729	449	857	669	679	580	1 189	1 053	1 253
Poquoson city	3 196	64	178	292	167	111	242	455	1 687
Portsmouth city	21 128	532	2 204	2 120	1 143	1 338	3 759	4 128	5 904
Radford city	2 333	311	377	205	77	143	475	352	393
Richmond city	35 976	1 013	2 929	3 308	2 586	2 297	6 164	5 905	11 774
Roanoke city	21 765	2 800	3 273	1 462	1 545	1 676	4 301	3 013	3 695
Salem city	6 063	451	1 219	458	310	285	888	917	1 535
Staunton city	5 615	431	1 320	402	366	394	1 022	741	939
Suffolk city	14 679	627	1 719	1 116	838	636	1 842	2 233	5 668
Virginia Beach city	91 742	579	2 997	4 607	3 456	3 299	9 804	15 599	51 401
Waynesboro city	4 750	386	920	566	323	303	749	662	841
Williamsburg city	1 364	77	178	146	99	52	95	149	568
Winchester city	4 287	490	763	231	201	114	642	604	1 242

Table 28. **Selected Monthly Owner Costs: 2000**

[Data based on a sample (except Tables 65-68). For information on confidentiality protection, coverage, sampling error, and nonsampling error, see Appendix G.
For location of definitions, see "How to Use This Census Report"]

State County Place	Specified owner-occupied housing units	Selected monthly owner costs							
		Less than $200	$200 to $299	$300 to $399	$400 to $499	$500 to $599	$600 to $799	$800 to $999	$1,000 or more
The State	**1 510 798**	**102 408**	**136 407**	**95 020**	**70 878**	**66 669**	**165 913**	**187 813**	**685 690**
COUNTY									
Accomack County	8 009	1 089	1 822	957	604	617	1 115	877	928
Albemarle County	16 376	707	1 596	900	589	746	1 832	2 034	7 972
Alleghany County	3 241	540	690	282	247	233	498	267	484
Amelia County	1 755	182	206	86	105	113	395	312	356
Amherst County	6 909	1 537	894	241	468	435	1 467	924	943
Appomattox County	2 544	684	405	230	163	158	339	280	285
Arlington County	28 073	114	864	2 246	1 680	971	1 220	1 359	19 619
Augusta County	15 304	1 907	2 537	820	656	1 030	2 393	2 320	3 641
Bath County	966	198	224	88	76	35	142	92	111
Bedford County	13 923	1 918	1 691	832	548	801	2 003	2 078	4 052
Bland County	1 069	419	114	109	70	109	107	92	49
Botetourt County	8 010	984	1 028	433	306	431	1 107	1 025	2 696
Brunswick County	2 574	440	627	271	177	180	345	263	271
Buchanan County	4 209	1 668	919	204	287	371	321	205	234
Buckingham County	1 864	464	261	126	154	153	241	259	206
Campbell County	10 789	2 326	1 534	469	551	948	1 823	1 327	1 811
Caroline County	4 735	346	619	338	147	278	894	863	1 250
Carroll County	5 775	2 224	703	342	511	513	689	321	472
Charles City County	1 537	226	205	175	77	88	234	185	347
Charlotte County	2 016	549	379	192	149	119	266	183	179
Chesterfield County	70 538	1 194	4 455	3 772	2 094	2 171	9 045	13 176	34 631
Clarke County	2 754	136	375	295	140	120	322	344	1 022
Craig County	930	241	160	54	41	31	156	151	96
Culpeper County	6 541	566	967	504	222	164	749	877	2 492
Cumberland County	1 525	363	252	83	90	73	249	138	277
Dickenson County	2 909	1 104	708	225	202	150	273	120	127
Dinwiddie County	5 002	435	818	324	197	310	893	922	1 103
Essex County	2 150	368	427	206	124	174	242	292	317
Fairfax County	218 779	546	2 972	8 995	8 211	5 320	8 066	11 084	173 585
Fauquier County	11 206	197	680	985	356	272	791	1 220	6 705
Floyd County	2 308	846	205	115	200	184	308	173	277
Fluvanna County	4 912	368	703	268	181	256	822	873	1 441
Franklin County	9 749	2 184	1 217	446	581	743	1 496	998	2 084
Frederick County	13 921	1 073	1 368	679	491	551	2 093	2 481	5 185
Giles County	3 928	1 013	779	243	297	299	637	305	355
Gloucester County	8 220	354	878	508	407	395	1 219	1 643	2 816
Goochland County	4 012	181	471	273	166	184	423	521	1 793
Grayson County	3 206	1 400	315	261	330	187	391	203	119
Greene County	3 428	199	409	132	115	112	703	723	1 035
Greensville County	1 605	317	283	168	88	143	226	187	193
Halifax County	7 279	1 715	1 315	515	554	519	1 144	665	852
Hanover County	21 918	951	2 447	1 189	663	646	1 874	3 210	10 938
Henrico County	66 552	2 038	6 303	4 000	2 473	2 722	9 059	10 714	29 243
Henry County	13 607	3 799	1 853	827	1 174	1 214	2 074	1 313	1 353
Highland County	467	172	76	21	12	63	52	37	34
Isle of Wight County	6 863	377	743	505	316	331	875	1 025	2 691
James City County	12 868	305	838	881	539	586	1 345	1 642	6 732
King and Queen County	1 236	206	229	61	80	107	212	91	250
King George County	3 136	166	387	236	98	110	288	535	1 316
King William County	3 296	195	437	222	111	161	621	651	898
Lancaster County	3 394	461	496	381	236	232	451	344	793
Lee County	4 256	1 718	731	439	300	316	354	226	172
Loudoun County	40 835	174	826	1 015	641	539	1 083	2 142	34 415
Louisa County	5 300	584	702	269	272	291	1 000	932	1 250
Lunenburg County	2 133	471	434	205	216	150	230	183	244
Madison County	2 596	425	464	222	120	137	387	325	516
Mathews County	2 587	265	587	326	221	123	302	275	488
Mecklenburg County	6 156	1 149	1 232	523	401	406	848	584	1 013
Middlesex County	2 619	353	524	235	132	93	509	269	504
Montgomery County	12 639	1 680	1 664	708	618	736	1 839	1 729	3 665
Nelson County	3 006	585	420	148	190	268	493	306	596
New Kent County	3 630	270	356	263	109	172	397	521	1 542
Northampton County	2 841	508	683	388	252	261	274	159	316
Northumberland County	3 623	523	775	426	278	217	338	412	654
Nottoway County	2 647	381	479	243	208	222	453	321	340
Orange County	6 146	548	907	595	338	203	889	951	1 715
Page County	5 170	940	986	526	291	372	784	518	753
Patrick County	3 490	1 340	580	200	318	229	375	156	292
Pittsylvania County	12 552	2 785	1 953	744	809	1 044	2 147	1 278	1 792
Powhatan County	4 845	204	445	287	131	126	702	800	2 150
Prince Edward County	2 767	400	462	260	243	203	291	289	619
Prince George County	5 867	256	634	312	184	267	630	1 003	2 581
Prince William County	61 856	232	1 056	1 824	1 312	1 075	2 716	6 103	47 538
Pulaski County	8 635	1 877	1 395	506	698	826	1 422	779	1 132
Rappahannock County	1 227	142	208	135	68	16	136	195	327
Richmond County	1 602	333	295	110	100	78	230	168	288
Roanoke County	24 117	1 461	3 947	1 711	1 018	930	2 745	4 211	8 094
Rockbridge County	4 115	878	746	215	269	310	615	365	717
Rockingham County	14 348	2 072	2 484	947	493	684	2 133	2 078	3 457
Russell County	5 677	1 893	977	603	368	446	654	381	355
Scott County	4 263	1 661	804	261	275	259	468	292	243
Shenandoah County	8 066	1 375	1 373	618	403	357	1 205	1 200	1 535
Smyth County	6 789	1 949	1 190	604	502	606	819	542	577
Southampton County	3 581	462	619	289	265	208	493	592	653
Spotsylvania County	22 130	447	1 302	934	458	517	2 243	3 906	12 323
Stafford County	21 792	246	935	934	561	333	1 136	2 256	15 391
Surry County	1 201	143	154	64	62	58	216	189	315
Sussex County	1 859	260	388	224	165	170	246	162	244

Table 28. **Selected Monthly Owner Costs: 2000**—Con.

[Data based on a sample (except Tables 65-68). For information on confidentiality protection, coverage, sampling error, and nonsampling error, see Appendix G. For location of definitions, see "How to Use This Census Report"]

State County Place	Specified owner-occupied housing units	Selected monthly owner costs							
		Less than $200	$200 to $299	$300 to $399	$400 to $499	$500 to $599	$600 to $799	$800 to $999	$1,000 or more
COUNTY—Con.									
Tazewell County	9 394	2 685	1 914	889	739	661	899	700	907
Warren County	7 708	543	1 095	443	285	458	1 298	1 465	2 121
Washington County	11 004	2 257	2 106	748	823	589	1 494	1 060	1 927
Westmoreland County	4 207	563	839	390	285	227	509	489	905
Wise County	7 744	2 199	1 566	517	546	606	886	718	706
Wythe County	5 706	1 637	772	456	484	456	803	510	588
York County	13 933	215	1 015	982	635	438	1 163	1 858	7 627
Alexandria city	16 836	67	398	825	801	660	707	959	12 419
Bedford city	1 381	279	279	153	74	109	158	138	191
Bristol city	4 517	1 008	1 026	425	298	344	727	336	353
Buena Vista city	1 645	292	352	123	139	118	274	154	193
Charlottesville city	6 064	270	910	618	405	333	895	836	1 797
Chesapeake city	47 957	647	2 590	2 941	1 697	1 400	4 849	7 171	26 662
Clifton Forge city	1 086	90	268	122	106	123	190	87	100
Colonial Heights city	4 694	165	820	536	234	196	865	676	1 202
Covington city	1 727	264	451	150	189	212	214	151	96
Danville city	10 803	1 826	2 028	1 050	948	942	1 575	1 118	1 316
Emporia city	1 098	77	224	102	105	122	187	150	131
Fairfax city	4 927	14	225	494	269	76	235	264	3 350
Falls Church city	2 434	6	38	170	184	133	112	95	1 696
Franklin city	1 693	74	220	225	138	109	176	184	567
Fredericksburg city	2 712	76	237	272	229	151	258	378	1 111
Galax city	1 612	422	310	69	155	143	276	111	126
Hampton city	29 257	665	2 538	2 767	1 487	1 219	4 578	5 738	10 265
Harrisonburg city	4 603	600	585	237	293	235	742	622	1 289
Hopewell city	4 739	228	711	491	389	403	876	743	898
Lexington city	1 178	137	171	71	95	78	145	126	355
Lynchburg city	13 725	1 510	2 376	1 090	1 005	1 061	2 280	1 701	2 702
Manassas city	7 382	78	104	222	121	156	519	1 051	5 131
Manassas Park city	2 427	12	80	134	6	42	124	372	1 657
Martinsville city	3 693	772	580	292	363	375	549	336	426
Newport News city	32 309	632	2 626	2 905	1 602	1 283	4 407	6 443	12 411
Norfolk city	35 351	779	3 266	3 447	2 274	1 812	5 280	6 477	12 016
Norton city	745	127	152	54	42	64	159	63	84
Petersburg city	6 729	449	857	669	679	580	1 189	1 053	1 253
Poquoson city	3 196	64	178	292	167	111	242	455	1 687
Portsmouth city	21 128	532	2 204	2 120	1 143	1 338	3 759	4 128	5 904
Radford city	2 333	311	377	205	77	143	475	352	393
Richmond city	35 976	1 013	2 929	3 308	2 586	2 297	6 164	5 905	11 774
Roanoke city	21 765	2 800	3 273	1 462	1 545	1 676	4 301	3 013	3 695
Salem city	6 063	451	1 219	458	310	285	888	917	1 535
Staunton city	5 615	431	1 320	402	366	394	1 022	741	939
Suffolk city	14 679	627	1 719	1 116	838	636	1 842	2 233	5 668
Virginia Beach city	91 742	579	2 997	4 607	3 456	3 299	9 804	15 599	51 401
Waynesboro city	4 750	386	920	566	323	303	749	662	841
Williamsburg city	1 364	77	178	146	99	52	95	149	568
Winchester city	4 287	490	763	231	201	114	642	604	1 242
PLACE									
Abingdon town, Washington County	1 798	204	438	140	125	41	236	191	423
Accomac town, Accomack County	126	16	25	17	10	20	8	16	14
Adwolf CDP, Smyth County	353	50	67	20	23	59	47	54	33
Alberta town, Brunswick County	68	10	11	14	6	8	14	2	3
Alexandria city	16 836	67	398	825	801	660	707	959	12 419
Altavista town, Campbell County	930	234	208	50	29	53	146	93	117
Amherst town, Amherst County	525	126	106	28	21	31	65	83	65
Annandale CDP, Fairfax County	11 472	57	184	799	940	401	484	483	8 124
Appalachia town, Wise County	437	106	134	36	40	37	55	17	12
Appomattox town, Appomattox County	364	110	60	35	33	11	38	26	51
Aquia Harbour CDP, Stafford County	2 136	-	29	55	32	24	47	146	1 803
Arlington CDP, Arlington County	28 073	114	864	2 246	1 680	971	1 220	1 359	19 619
Ashland town, Hanover County	1 021	75	171	64	38	72	141	160	300
Atkins CDP, Smyth County	159	71	17	-	6	-	23	19	23
Bailey's Crossroads CDP, Fairfax County	1 420	13	49	52	97	58	51	36	1 064
Bassett CDP, Henry County	284	82	65	31	6	6	34	20	40
Basye-Bryce Mountain CDP, Shenandoah County	308	7	61	49	-	14	51	63	63
Bedford city	1 381	279	279	153	74	109	158	138	191
Belle Haven town	155	16	50	15	10	14	21	9	20
Accomack County (part)	136	14	42	13	10	12	19	9	17
Northampton County (part)	19	2	8	2	-	2	2	-	3
Belle Haven CDP, Fairfax County	1 404	-	20	71	129	64	122	57	941
Bellwood CDP, Chesterfield County	1 092	104	139	60	39	92	207	216	235
Bensley CDP, Chesterfield County	869	23	192	19	8	43	236	202	146
Berryville town, Clarke County	686	35	115	76	44	43	66	71	236
Big Stone Gap town, Wise County	1 070	211	239	100	57	112	104	120	127
Blacksburg town, Montgomery County	3 337	213	476	280	130	114	389	568	1 167
Blackstone town, Nottoway County	780	78	122	70	72	77	139	84	138
Bloxom town, Accomack County	91	12	32	10	18	11	-	4	4
Bluefield town, Tazewell County	1 564	278	383	290	65	92	76	129	251
Blue Ridge CDP, Botetourt County	1 031	125	118	24	7	14	130	168	445
Bon Air CDP, Chesterfield County	4 769	41	530	578	184	150	358	999	1 929
Boones Mill town, Franklin County	63	16	10	2	-	-	14	12	9
Bowling Green town, Caroline County	201	12	35	28	10	12	26	12	66
Boyce town, Clarke County	90	5	9	8	12	4	8	13	31
Boydton town, Mecklenburg County	87	7	24	11	7	6	19	3	10
Boykins town, Southampton County	209	10	50	40	21	13	30	15	30
Branchville town, Southampton County	32	-	13	10	4	3	-	2	-

Table 28. **Selected Monthly Owner Costs: 2000**—Con.

[Data based on a sample (except Tables 65-68). For information on confidentiality protection, coverage, sampling error, and nonsampling error, see Appendix G. For location of definitions, see "How to Use This Census Report"]

State County Place	Specified owner-occupied housing units	Selected monthly owner costs							
		Less than $200	$200 to $299	$300 to $399	$400 to $499	$500 to $599	$600 to $799	$800 to $999	$1,000 or more
PLACE—Con.									
Bridgewater town, Rockingham County	1 067	60	211	102	28	51	124	154	337
Bristol city	4 517	1 008	1 026	425	298	344	727	336	353
Broadway town, Rockingham County	547	87	103	26	17	40	108	81	85
Brodnax town	61	14	19	7	7	5	4	2	3
Brunswick County (part)	53	14	12	7	7	5	4	2	2
Mecklenburg County (part)	8	-	7	-	-	-	-	-	1
Brookneal town, Campbell County	251	86	60	18	25	22	17	12	11
Buchanan town, Botetourt County	352	51	67	41	22	28	50	50	43
Buena Vista city	1 645	292	352	123	139	118	274	154	193
Bull Run CDP, Prince William County	1 194	-	-	20	16	-	57	175	926
Burke CDP, Fairfax County	15 149	6	146	419	302	101	374	735	13 066
Burkeville town, Nottoway County	110	11	31	10	18	5	16	12	7
Cana CDP, Carroll County	290	101	36	37	37	46	-	7	26
Cape Charles town, Northampton County	225	22	50	46	17	17	32	18	23
Capron town, Southampton County	45	-	11	3	8	7	4	8	4
Castlewood CDP, Russell County	498	169	93	52	23	32	71	32	26
Cave Spring CDP, Roanoke County	6 985	223	973	650	321	194	572	1 191	2 861
Cedar Bluff town, Tazewell County	246	43	55	27	19	15	32	19	36
Centreville CDP, Fairfax County	10 881	21	115	195	107	129	204	917	9 193
Chamberlayne CDP, Henrico County	1 712	33	261	250	72	47	178	285	586
Chantilly CDP, Fairfax County	9 742	61	84	290	184	151	302	553	8 117
Charlotte Court House town, Charlotte County	93	19	18	7	4	5	13	11	16
Charlottesville city	6 064	270	910	618	405	333	895	836	1 797
Chase City town, Mecklenburg County	589	172	162	72	44	14	61	12	52
Chatham town, Pittsylvania County	359	39	73	65	29	34	43	34	42
Chatmoss CDP, Henry County	604	98	69	26	21	12	38	68	272
Cheriton town, Northampton County	130	29	22	17	16	10	20	12	4
Chesapeake city	47 957	647	2 590	2 941	1 697	1 400	4 849	7 171	26 662
Chester CDP, Chesterfield County	4 263	92	320	234	160	135	359	886	2 077
Chesterfield Court House CDP, Chesterfield County	753	13	29	23	26	20	132	230	280
Chilhowie town, Smyth County	363	81	104	34	11	19	50	22	42
Chincoteague town, Accomack County	1 297	115	329	233	77	43	137	166	197
Christiansburg town, Montgomery County	4 109	517	504	129	220	266	748	571	1 154
Claremont town, Surry County	97	18	2	7	2	11	14	19	24
Clarksville town	421	68	108	45	21	27	54	46	52
Halifax County (part)	-	-	-	-	-	-	-	-	-
Mecklenburg County (part)	421	68	108	45	21	27	54	46	52
Claypool Hill CDP, Tazewell County	437	82	127	39	4	15	36	69	65
Cleveland town, Russell County	43	21	8	10	2	-	2	-	-
Clifton town, Fairfax County	55	-	4	-	2	2	5	4	38
Clifton Forge city	1 086	90	268	122	106	123	190	87	100
Clinchco town, Dickenson County	109	39	28	24	7	2	4	2	3
Clinchport town, Scott County	8	4	-	-	-	2	-	-	2
Clintwood town, Dickenson County	288	72	96	23	20	15	24	24	14
Cloverdale CDP, Botetourt County	802	62	54	73	16	60	91	51	395
Coeburn town, Wise County	460	158	95	23	40	41	50	30	23
Collinsville CDP, Henry County	1 803	478	220	83	126	143	311	241	201
Colonial Beach town, Westmoreland County	826	33	175	85	40	35	141	131	186
Colonial Heights city	4 694	165	820	536	234	196	865	676	1 202
Columbia town, Fluvanna County	6	-	3	-	-	1	-	2	-
Courtland town, Southampton County	284	25	52	23	20	7	30	54	73
Covington city	1 727	264	451	150	189	212	214	151	96
Craigsville town, Augusta County	221	77	40	16	24	19	28	13	4
Crewe town, Nottoway County	595	45	160	54	65	54	89	69	59
Crimora CDP, Augusta County	255	32	48	6	14	15	20	65	55
Crozet CDP, Albemarle County	695	53	89	40	4	51	87	130	241
Culpeper town, Culpeper County	1 639	122	266	115	78	76	281	273	428
Dahlgren CDP, King George County	219	20	35	25	7	7	6	45	74
Dale City CDP, Prince William County	13 139	37	187	281	199	197	683	1 639	9 916
Daleville CDP, Botetourt County	467	15	57	24	16	24	21	93	217
Damascus town, Washington County	250	70	61	31	17	19	21	18	13
Danville city	10 803	1 826	2 028	1 050	948	942	1 575	1 118	1 316
Dayton town, Rockingham County	314	29	83	15	1	10	40	47	89
Dendron town, Surry County	77	8	15	15	8	11	5	11	4
Dillwyn town, Buckingham County	75	17	28	4	6	11	3	2	4
Dooms CDP, Augusta County	343	95	67	18	21	56	34	36	16
Drakes Branch town, Charlotte County	106	24	27	3	13	5	16	14	4
Dryden CDP, Lee County	193	31	38	36	19	31	14	11	13
Dublin town, Pulaski County	386	97	76	24	19	49	60	31	30
Duffield town, Scott County	23	9	6	-	2	-	3	-	3
Dumbarton CDP, Henrico County	727	16	99	87	34	52	138	131	170
Dumfries town, Prince William County	795	13	58	26	16	20	72	209	381
Dungannon town, Scott County	53	16	14	2	4	6	10	1	-
Dunn Loring CDP, Fairfax County	2 128	-	24	154	156	62	64	91	1 577
East Highland Park CDP, Henrico County	3 457	227	298	172	206	207	854	695	798
Eastville town, Northampton County	37	3	11	4	4	4	2	3	6
Edinburg town, Shenandoah County	174	29	64	22	8	7	20	9	15
Elkton town, Rockingham County	448	35	100	49	16	18	85	62	83
Elliston-Lafayette CDP, Montgomery County	220	31	25	6	22	15	11	53	57
Emory-Meadow View CDP, Washington County	414	65	100	12	45	17	55	33	87
Emporia city	1 098	77	224	102	105	122	187	150	131
Ettrick CDP, Chesterfield County	964	32	114	108	39	50	245	187	189
Ewing CDP, Lee County	140	66	21	17	18	6	12	-	-
Exmore town, Northampton County	266	31	77	30	26	27	42	18	15
Fairfax city	4 927	14	225	494	269	76	235	264	3 350
Fairlawn CDP, Pulaski County	664	139	117	-	49	52	163	67	77

Table 28. **Selected Monthly Owner Costs: 2000**—Con.

[Data based on a sample (except Tables 65-68). For information on confidentiality protection, coverage, sampling error, and nonsampling error, see Appendix G. For location of definitions, see "How to Use This Census Report"]

State County Place	Specified owner-occupied housing units	Selected monthly owner costs: Less than $200	$200 to $299	$300 to $399	$400 to $499	$500 to $599	$600 to $799	$800 to $999	$1,000 or more
PLACE—Con.									
Fairview Beach CDP, King George County	69	-	19	15	9	6	-	9	11
Falls Church city	2 434	6	38	170	184	133	112	95	1 696
Falmouth CDP, Stafford County	931	22	76	63	52	-	83	120	515
Fancy Gap CDP, Carroll County	25	-	-	-	-	9	7	-	9
Farmville town	875	80	153	148	93	87	55	71	188
Cumberland County (part)	91	6	27	11	-	-	11	19	17
Prince Edward County (part)	784	74	126	137	93	87	44	52	171
Ferrum CDP, Franklin County	118	42	15	-	-	7	22	8	24
Fieldale CDP, Henry County	331	156	42	29	57	23	11	6	7
Fincastle town, Botetourt County	80	13	11	9	3	2	15	14	13
Fishersville CDP, Augusta County	1 433	125	272	59	76	59	147	287	408
Floyd town, Floyd County	113	39	14	6	11	6	5	16	16
Forest CDP, Bedford County	2 286	145	251	102	36	87	300	366	999
Fort Belvoir CDP, Fairfax County	22	6	-	-	-	4	6	-	6
Fort Chiswell CDP, Wythe County	154	36	21	-	32	7	23	8	27
Fort Hunt CDP, Fairfax County	4 509	5	53	230	360	276	349	155	3 081
Fort Lee CDP, Prince George County	26	18	8	-	-	-	-	-	-
Franconia CDP, Fairfax County	7 864	14	96	280	152	119	192	325	6 686
Franklin city	1 693	74	220	225	138	109	176	184	567
Fredericksburg city	2 712	76	237	272	229	151	258	378	1 111
Fries town, Grayson County	203	95	34	-	27	16	24	2	5
Front Royal town, Warren County	3 048	280	492	197	145	199	490	507	738
Gainesville CDP, Prince William County	1 346	9	17	66	30	14	66	44	1 100
Galax city	1 612	422	310	69	155	143	276	111	126
Gate City town, Scott County	567	137	148	47	39	26	70	38	62
Glade Spring town, Washington County	399	80	121	34	23	43	48	34	16
Glasgow town, Rockbridge County	277	58	50	30	28	28	47	19	17
Glen Allen CDP, Henrico County	3 775	68	251	165	78	94	513	615	1 991
Glen Lyn town, Giles County	28	10	5	-	4	6	1	-	2
Gloucester Courthouse CDP, Gloucester County	565	9	60	43	22	36	54	98	243
Gloucester Point CDP, Gloucester County	2 212	68	309	151	152	70	333	389	740
Gordonsville town	342	49	59	30	26	7	43	68	60
Louisa County (part)	1	-	-	-	-	-	-	-	1
Orange County (part)	341	49	59	30	26	7	43	68	59
Goshen town, Rockbridge County	87	31	15	3	6	10	15	5	2
Great Falls CDP, Fairfax County	2 389	-	8	34	60	65	112	101	2 009
Greenville CDP, Augusta County	153	26	37	14	12	-	20	26	18
Gretna town, Pittsylvania County	286	84	82	19	28	14	36	15	8
Grottoes town	596	60	103	18	9	37	116	145	108
Augusta County (part)	-	-	-	-	-	-	-	-	-
Rockingham County (part)	596	60	103	18	9	37	116	145	108
Groveton CDP, Fairfax County	4 481	28	161	357	155	92	245	367	3 076
Grundy town, Buchanan County	223	42	57	10	10	11	17	33	43
Halifax town, Halifax County	366	44	42	19	28	28	58	45	102
Hallwood town, Accomack County	59	18	16	7	4	3	6	5	-
Hamilton town, Loudoun County	170	-	4	19	7	6	6	27	101
Hampden Sydney CDP, Prince Edward County	68	16	10	-	-	-	8	8	26
Hampton city	29 257	665	2 538	2 767	1 487	1 219	4 578	5 738	10 265
Harrisonburg city	4 603	600	585	237	293	235	742	622	1 289
Haymarket town, Prince William County	241	-	5	5	14	-	2	20	195
Haysi town, Dickenson County	55	14	14	9	2	5	8	3	-
Herndon town, Fairfax County	3 788	7	38	108	36	99	151	226	3 123
Highland Springs CDP, Henrico County	3 600	163	426	205	152	258	923	746	727
Hillsboro town, Loudoun County	23	-	4	3	-	-	-	4	12
Hillsville town, Carroll County	593	164	115	48	38	57	103	31	37
Hollins CDP	3 885	171	959	276	150	184	468	741	936
Botetourt County (part)	59	8	8	9	-	9	16	-	9
Roanoke County (part)	3 826	163	951	267	150	175	452	741	927
Honaker town, Russell County	200	40	54	14	15	21	37	10	9
Hopewell city	4 739	228	711	491	389	403	876	743	898
Horse Pasture CDP, Henry County	611	259	49	26	20	93	55	63	46
Huntington CDP, Fairfax County	607	9	43	43	29	8	-	104	371
Hurt town, Pittsylvania County	396	72	82	27	20	24	84	39	48
Hybla Valley CDP, Fairfax County	2 235	8	37	132	170	92	154	154	1 488
Idylwood CDP, Fairfax County	2 467	13	52	171	168	77	106	158	1 722
Independence town, Grayson County	203	79	38	10	26	21	13	10	6
Iron Gate town, Alleghany County	143	22	43	16	12	16	11	16	7
Irvington town, Lancaster County	194	7	12	13	14	17	26	23	82
Ivor town, Southampton County	97	12	25	7	10	7	10	13	13
Jarratt town	194	37	49	26	19	6	15	13	29
Greensville County (part)	144	35	34	18	13	4	11	9	20
Sussex County (part)	50	2	15	8	6	2	4	4	9
Jefferson CDP, Fairfax County	5 637	46	174	610	354	157	218	278	3 800
Jolivue CDP, Augusta County	218	12	63	-	-	26	42	35	40
Jonesville town, Lee County	249	98	32	32	28	23	22	2	12
Keller town, Accomack County	37	8	16	3	-	4	-	-	6
Kenbridge town, Lunenburg County	315	60	70	43	31	13	31	29	38
Keokee CDP, Lee County	96	54	-	18	4	8	-	12	-
Keysville town, Charlotte County	157	22	43	26	14	6	13	12	21
Kilmarnock town	334	44	82	43	27	14	32	31	61
Lancaster County (part)	310	38	82	35	21	14	32	31	57
Northumberland County (part)	24	6	-	8	6	-	-	-	4

Table 28. **Selected Monthly Owner Costs: 2000**—Con.

[Data based on a sample (except Tables 65-68). For information on confidentiality protection, coverage, sampling error, and nonsampling error, see Appendix G. For location of definitions, see "How to Use This Census Report"]

State County Place	Specified owner-occupied housing units	Selected monthly owner costs							
		Less than $200	$200 to $299	$300 to $399	$400 to $499	$500 to $599	$600 to $799	$800 to $999	$1,000 or more
PLACE—Con.									
La Crosse town, Mecklenburg County	114	18	31	4	12	5	18	18	8
Lake Barcroft CDP, Fairfax County	2 228	-	40	119	158	183	119	96	1 513
Lake Monticello CDP, Fluvanna County	2 347	33	315	125	41	66	391	511	865
Lake Ridge CDP, Prince William County	7 359	19	48	146	118	110	224	656	6 038
Lakeside CDP, Henrico County	3 343	245	684	215	98	179	753	745	424
Laurel CDP, Henrico County	3 270	76	326	217	73	218	492	752	1 116
Laurel Park CDP, Henry County	201	14	38	8	12	10	39	39	41
Lawrenceville town, Brunswick County	200	32	55	46	4	19	14	19	11
Laymantown CDP, Botetourt County	671	26	140	31	7	14	71	63	319
Lebanon town, Russell County	740	179	197	100	54	43	71	52	44
Leesburg town, Loudoun County	6 112	42	86	133	126	106	229	418	4 972
Lexington city	1 178	137	171	71	95	78	145	126	355
Lincolnia CDP, Fairfax County	2 580	6	76	179	182	92	102	86	1 857
Linton Hall CDP, Prince William County	2 615	11	-	19	15	8	14	33	2 515
Loch Lomond CDP, Prince William County	868	6	11	137	9	-	40	60	605
Lorton CDP, Fairfax County	3 108	32	66	53	32	35	203	433	2 254
Louisa town, Louisa County	189	13	47	15	10	9	21	14	60
Lovettsville town, Loudoun County	244	6	16	15	6	8	14	37	142
Low Moor CDP, Alleghany County	85	7	26	8	-	29	8	-	7
Luray town, Page County	1 251	119	310	152	75	96	179	105	215
Lynchburg city	13 725	1 510	2 376	1 090	1 005	1 061	2 280	1 701	2 702
Lyndhurst CDP, Augusta County	428	8	95	27	22	36	124	59	57
McKenney town, Dinwiddie County	99	12	22	15	-	8	17	12	13
McLean CDP, Fairfax County	11 557	26	43	310	736	521	676	519	8 726
Madison town, Madison County	60	8	19	16	4	-	-	3	10
Madison Heights CDP, Amherst County	2 856	673	416	88	253	158	664	310	294
Manassas city	7 382	78	104	222	121	156	519	1 051	5 131
Manassas Park city	2 427	12	80	134	6	42	124	372	1 657
Mantua CDP, Fairfax County	1 768	8	21	38	104	137	113	51	1 296
Marion town, Smyth County	1 374	271	319	181	93	138	148	93	131
Martinsville city	3 693	772	580	292	363	375	549	336	426
Massanutten CDP, Rockingham County	618	19	53	7	7	20	88	128	296
Matoaca CDP, Chesterfield County	690	79	75	26	18	58	152	118	164
Max Meadows CDP, Wythe County	111	49	17	7	7	-	24	7	-
Mechanicsville CDP, Hanover County	9 110	312	1 011	401	271	225	802	1 794	4 294
Melfa town, Accomack County	145	18	44	15	5	12	20	22	9
Merrifield CDP, Fairfax County	1 920	-	15	75	82	51	75	86	1 536
Merrimac CDP, Montgomery County	126	33	17	10	11	18	15	10	12
Middleburg town, Loudoun County	170	10	23	9	13	11	8	2	94
Middletown town, Frederick County	266	27	37	5	10	22	56	54	55
Mineral town, Louisa County	105	14	21	7	9	-	19	18	17
Montclair CDP, Prince William County	4 187	-	8	8	72	56	38	337	3 668
Monterey town, Highland County	50	15	8	3	3	11	4	2	4
Montrose CDP, Henrico County	1 413	100	158	96	73	133	364	301	188
Montross town, Westmoreland County	108	24	31	10	9	9	4	4	17
Mount Crawford town, Rockingham County	38	10	10	2	-	-	2	10	4
Mount Jackson town, Shenandoah County	359	55	78	27	23	25	58	47	46
Mount Vernon CDP, Fairfax County	5 899	11	150	323	219	249	350	499	4 098
Narrows town, Giles County	688	100	183	79	34	47	118	61	66
Nassawadox town, Northampton County	112	31	30	12	10	6	9	3	11
New Castle town, Craig County	33	8	4	8	3	-	2	4	4
Newington CDP, Fairfax County	5 038	7	36	104	102	32	157	229	4 371
New Market town, Shenandoah County	372	37	88	32	15	33	54	29	84
Newport News city	32 309	632	2 626	2 905	1 602	1 283	4 407	6 443	12 411
Newsoms town, Southampton County	87	8	20	16	7	6	5	16	9
Nickelsville town, Scott County	86	34	21	9	3	5	7	6	1
Nokesville CDP, Prince William County	298	-	9	32	31	-	7	23	196
Norfolk city	35 351	779	3 266	3 447	2 274	1 812	5 280	6 477	12 016
North Shore CDP, Franklin County	650	80	77	46	57	18	68	68	236
North Springfield CDP, Fairfax County	2 556	7	117	389	129	31	88	132	1 663
Norton city	745	127	152	54	42	64	159	63	84
Oak Level CDP, Henry County	244	83	36	15	20	6	39	33	12
Oakton CDP, Fairfax County	6 352	7	73	194	174	164	162	239	5 339
Occoquan town	147	6	3	15	-	-	5	12	106
Fairfax County (part)	-	-	-	-	-	-	-	-	-
Prince William County (part)	147	6	3	15	-	-	5	12	106
Onancock town, Accomack County	397	41	101	41	35	19	53	37	70
Onley town, Accomack County	146	10	37	26	19	7	17	13	17
Orange town, Orange County	748	81	162	122	49	37	60	80	157
Painter town, Accomack County	72	21	13	4	6	4	2	13	9
Pamplin City town	56	16	8	4	4	4	9	6	5
Appomattox County (part)	53	15	8	4	4	4	7	6	5
Prince Edward County (part)	3	1	-	-	-	-	2	-	-
Parksley town, Accomack County	235	14	62	26	7	25	46	30	25
Patrick Springs CDP, Patrick County	427	132	62	47	30	40	49	29	38
Pearisburg town, Giles County	711	111	157	42	47	66	156	59	73
Pembroke town, Giles County	296	39	84	22	19	32	64	22	14
Penhook CDP, Franklin County	178	22	36	18	9	16	17	9	51
Pennington Gap town, Lee County	402	135	85	49	25	29	47	23	9
Petersburg city	6 729	449	857	669	679	580	1 189	1 053	1 253
Phenix town, Charlotte County	57	11	19	3	2	2	11	2	7
Pimmit Hills CDP, Fairfax County	1 472	17	136	156	77	41	70	123	852
Pocahontas town, Tazewell County	105	26	35	21	10	2	11	-	-
Poquoson city	3 196	64	178	292	167	111	242	455	1 687
Port Royal town, Caroline County	36	5	11	2	-	6	10	2	-
Portsmouth city	21 128	532	2 204	2 120	1 143	1 338	3 759	4 128	5 904
Pound town, Wise County	180	41	38	11	6	6	39	20	19

Table 28. **Selected Monthly Owner Costs: 2000**—Con.

[Data based on a sample (except Tables 65-68). For information on confidentiality protection, coverage, sampling error, and nonsampling error, see Appendix G. For location of definitions, see "How to Use This Census Report"]

State County Place	Specified owner-occupied housing units	Selected monthly owner costs							
		Less than $200	$200 to $299	$300 to $399	$400 to $499	$500 to $599	$600 to $799	$800 to $999	$1,000 or more
PLACE—Con.									
Pulaski town, Pulaski County	2 271	660	315	152	230	242	265	169	238
Purcellville town, Loudoun County	935	10	18	75	58	27	40	42	665
Quantico town, Prince William County	44	-	14	-	-	-	7	23	-
Quantico Station CDP	8	8	-	-	-	-	-	-	-
Prince William County (part)	8	8	-	-	-	-	-	-	-
Stafford County (part)	-	-	-	-	-	-	-	-	-
Radford city	2 333	311	377	205	77	143	475	352	393
Raven CDP	353	151	85	19	33	7	29	29	-
Russell County (part)	47	25	15	-	-	7	-	-	-
Tazewell County (part)	306	126	70	19	33	-	29	29	-
Remington town, Fauquier County	102	2	6	10	5	8	9	37	25
Reston CDP, Fairfax County	12 570	27	125	222	372	296	316	855	10 357
Rich Creek town, Giles County	185	57	24	11	20	31	9	17	16
Richlands town, Tazewell County	912	217	219	54	63	88	164	70	37
Richmond city	35 976	1 013	2 929	3 308	2 586	2 297	6 164	5 905	11 774
Ridgeway town, Henry County	191	49	20	11	4	10	47	31	19
Roanoke city	21 765	2 800	3 273	1 462	1 545	1 676	4 301	3 013	3 695
Rocky Mount town, Franklin County	936	301	135	51	85	59	108	66	131
Rose Hill CDP, Fairfax County	4 309	-	127	347	220	131	170	153	3 161
Rose Hill CDP, Lee County	201	95	34	23	12	11	11	15	-
Round Hill town, Loudoun County	139	4	15	17	8	2	12	8	73
Rural Retreat town, Wythe County	397	86	76	40	22	41	84	31	17
Rushmere CDP, Isle of Wight County	290	-	29	80	9	25	42	61	44
Rustburg CDP, Campbell County	244	94	15	23	13	15	53	20	11
St. Charles town, Lee County	49	24	16	2	3	2	2	-	-
St. Paul town	242	53	67	22	16	13	37	22	12
Russell County (part)	70	11	13	12	3	6	14	7	4
Wise County (part)	172	42	54	10	13	7	23	15	8
Salem city	6 063	451	1 219	458	310	285	888	917	1 535
Saltville town	633	178	114	62	77	50	58	78	16
Smyth County (part)	569	159	95	58	69	40	54	78	16
Washington County (part)	64	19	19	4	8	10	4	-	-
Sandy Level CDP, Henry County	127	42	25	7	11	9	12	21	-
Saxis town, Accomack County	90	32	18	9	3	4	14	3	7
Scottsburg town, Halifax County	30	7	8	1	6	2	3	3	-
Scottsville town	119	17	19	7	2	9	22	17	26
Albemarle County (part)	113	16	19	7	2	9	20	17	23
Fluvanna County (part)	6	1	-	-	-	-	2	-	3
Selma CDP, Alleghany County	153	36	47	20	16	6	23	5	-
Seven Corners CDP, Fairfax County	553	10	16	67	5	25	34	-	396
Shawsville CDP, Montgomery County	140	42	5	12	5	13	12	37	14
Shenandoah town, Page County	535	50	97	81	60	38	104	57	48
Sherando CDP, Augusta County	171	39	8	25	25	25	8	41	-
Short Pump CDP, Henrico County	56	21	-	20	-	-	7	8	-
Smithfield town, Isle of Wight County	1 520	76	79	116	67	62	144	258	718
South Boston town, Halifax County	1 836	215	463	145	144	145	285	195	244
South Hill town, Mecklenburg County	1 018	90	255	76	58	125	124	126	164
Spotsylvania Courthouse CDP, Spotsylvania County	930	-	25	35	25	29	107	250	459
Springfield CDP, Fairfax County	6 727	21	202	637	387	143	189	303	4 845
Stanardsville town, Greene County	54	-	19	13	5	2	6	2	7
Stanley town, Page County	265	33	93	15	12	13	37	18	44
Stanleytown CDP, Henry County	460	108	84	47	49	21	101	-	50
Staunton city	5 615	431	1 320	402	366	394	1 022	741	939
Stephens City town, Frederick County	231	22	43	34	10	22	36	31	33
Stony Creek town, Sussex County	57	-	17	8	6	5	13	2	6
Strasburg town, Shenandoah County	880	136	133	80	61	88	117	150	115
Stuart town, Patrick County	190	36	51	11	19	21	26	8	18
Stuarts Draft CDP, Augusta County	2 064	173	234	76	57	120	406	494	504
Sudley CDP, Prince William County	1 993	-	30	73	80	50	73	296	1 391
Suffolk city	14 679	627	1 719	1 116	838	636	1 842	2 233	5 668
Sugar Grove CDP, Smyth County	127	63	35	-	11	3	4	-	11
Surry town, Surry County	76	-	20	2	4	4	16	12	18
Tangier town, Accomack County	167	12	46	20	17	15	42	10	5
Tappahannock town, Essex County	365	38	88	35	16	18	45	48	77
Tazewell town, Tazewell County	979	199	200	86	96	84	110	39	165
The Plains town, Fauquier County	45	5	-	13	2	8	-	3	14
Timberlake CDP, Campbell County	2 980	440	408	80	114	280	537	435	686
Timberville town, Rockingham County	436	71	90	35	16	24	111	56	33
Toms Brook town, Shenandoah County	64	8	4	8	2	2	18	12	10
Triangle CDP, Prince William County	850	29	55	48	23	61	60	120	454
Troutdale town, Grayson County	40	19	6	2	-	1	8	2	2
Troutville town, Botetourt County	121	25	28	2	10	13	23	3	17
Tuckahoe CDP, Henrico County	11 847	79	1 274	1 003	652	455	1 274	1 457	5 653
Tysons Corner CDP, Fairfax County	2 272	-	6	51	118	73	77	134	1 813
Union Hall CDP, Franklin County	273	11	60	35	9	10	36	15	97
Urbanna town, Middlesex County	170	11	26	21	24	7	21	25	35
Vansant CDP, Buchanan County	194	44	36	23	7	16	34	14	20
Verona CDP, Augusta County	952	99	150	57	71	78	211	137	149
Victoria town, Lunenburg County	512	161	99	81	46	31	51	23	20
Vienna town, Fairfax County	4 280	23	69	316	321	144	193	150	3 064
Villa Heights CDP, Henry County	223	61	35	37	30	14	32	14	-
Vinton town, Roanoke County	1 911	254	325	83	115	144	382	306	302

Table 28. **Selected Monthly Owner Costs: 2000**—Con.

[Data based on a sample (except Tables 65-68). For information on confidentiality protection, coverage, sampling error, and nonsampling error, see Appendix G. For location of definitions, see "How to Use This Census Report"]

State County Place	Specified owner-occupied housing units	Selected monthly owner costs							
		Less than $200	$200 to $299	$300 to $399	$400 to $499	$500 to $599	$600 to $799	$800 to $999	$1,000 or more
PLACE—Con.									
Virgilina town, Halifax County	62	21	18	2	4	4	2	9	2
Virginia Beach city	91 742	579	2 997	4 607	3 456	3 299	9 804	15 599	51 401
Wachapreague town, Accomack County	85	26	21	3	2	6	11	12	4
Wakefield town, Sussex County	252	31	66	27	21	17	32	33	25
Warrenton town, Fauquier County	1 459	42	76	169	26	18	149	200	779
Warsaw town, Richmond County	233	30	38	28	13	7	24	45	48
Washington town, Rappahannock County	44	-	3	7	6	5	2	-	21
Waverly town, Sussex County	453	38	94	76	46	45	56	39	59
Waynesboro city	4 750	386	920	566	323	303	749	662	841
Weber City town, Scott County	335	116	78	26	10	20	44	29	12
West Gate CDP, Prince William County	1 158	13	49	55	29	55	156	201	600
Westlake Corner CDP, Franklin County	322	29	47	31	13	-	25	35	142
West Point town, King William County	794	72	112	88	50	24	125	85	238
West Springfield CDP, Fairfax County	7 704	14	92	588	418	154	392	439	5 607
Weyers Cave CDP, Augusta County	335	28	44	24	6	32	39	41	121
White Stone town, Lancaster County	123	23	40	8	7	6	9	17	13
Williamsburg city	1 364	77	178	146	99	52	95	149	568
Winchester city	4 287	490	763	231	201	114	642	604	1 242
Windsor town, Isle of Wight County	183	17	37	26	11	7	27	30	28
Wise town, Wise County	662	87	139	66	44	58	48	121	99
Wolf Trap CDP, Fairfax County	4 156	-	7	60	130	151	193	131	3 484
Woodbridge CDP, Prince William County	5 716	49	230	415	118	151	499	962	3 292
Woodlawn CDP, Carroll County	392	157	70	9	9	15	75	9	48
Woodstock town, Shenandoah County	847	125	181	95	55	6	111	122	152
Wyndham CDP, Henrico County	1 732	7	15	39	43	17	52	16	1 543
Wytheville town, Wythe County	1 945	417	295	209	167	120	279	171	287
Yorkshire CDP, Prince William County	1 334	6	41	103	46	6	112	145	875
Yorktown CDP, York County	50	-	16	10	6	4	3	7	4

Table 29. **Gross Rent: 2000**

[Data based on a sample (except Tables 65-68). For information on confidentiality protection, coverage, sampling error, and nonsampling error, see Appendix G.
For location of definitions, see "How to Use This Census Report"]

State County County Subdivision Place	Specified renter-occupied housing units paying cash rent	Gross rent							
		Less than $250	$250 to $499	$500 to $749	$750 to $999	$1,000 to $1,499	$1,500 to $1,999	$2,000 or more	Median (dollars)
The State	**794 257**	**58 088**	**179 953**	**258 786**	**170 908**	**96 258**	**21 907**	**8 357**	**650**
Accomack County	3 086	312	1 584	1 027	103	53	7	-	446
District 1	359	7	119	199	34	-	-	-	573
Chincoteague town	359	7	119	199	34	-	-	-	573
District 2	371	22	245	95	2	-	7	-	443
Hallwood town	17	8	7	2	-	-	-	-	413
Saxis town	25	3	18	4	-	-	-	-	392
Tangier town	12	-	7	5	-	-	-	-	338
District 3	322	62	200	38	-	22	-	-	375
District 4	261	20	149	71	21	-	-	-	418
Bloxom town	31	2	18	11	-	-	-	-	425
Parksley town	103	7	42	39	15	-	-	-	531
District 5	440	59	246	133	2	-	-	-	421
District 6	353	7	187	146	6	7	-	-	482
Accomac town	45	2	12	24	3	4	-	-	568
District 7	379	74	163	112	24	6	-	-	443
Onancock town	230	53	100	59	14	4	-	-	402
Onley town	46	7	27	12	-	-	-	-	450
District 8	327	27	162	127	7	4	-	-	460
Keller town	20	-	6	14	-	-	-	-	517
Melfa town	39	-	20	18	1	-	-	-	497
Wachapreague town	33	4	4	19	6	-	-	-	654
District 9	274	34	113	106	7	14	-	-	479
Belle Haven town (part)	46	7	25	14	-	-	-	-	455
Painter town	7	-	7	-	-	-	-	-	465
Albemarle County	9 573	268	988	4 384	2 588	960	203	182	712
Jack Jouett district	2 985	50	219	1 583	727	217	82	107	708
Rio district	2 832	63	124	1 627	661	216	72	69	705
Rivanna district	1 274	30	144	322	496	261	21	-	809
Samuel Miller district	529	16	121	126	147	102	17	-	753
Scottsville district	1 316	60	246	480	457	73	-	-	700
Scottsville town (part)	113	36	46	29	2	-	-	-	366
White Hall district	637	49	134	246	100	91	11	6	600
Crozet CDP	101	-	22	42	16	15	6	-	642
Alleghany County	596	168	318	93	17	-	-	-	360
Boiling Spring district	78	31	39	8	-	-	-	-	377
Clifton district	124	19	83	22	-	-	-	-	424
Iron Gate town	20	5	8	7	-	-	-	-	450
Covington district	159	73	72	14	-	-	-	-	265
Falling Spring district	156	37	82	27	10	-	-	-	318
Jackson River district	79	8	42	22	7	-	-	-	368
Low Moor CDP	31	-	23	8	-	-	-	-	303
Selma CDP	20	-	13	-	7	-	-	-	475
Amelia County	433	34	204	154	38	-	3	-	480
District 1	113	17	46	50	-	-	-	-	483
District 2	30	-	23	7	-	-	-	-	433
District 3	99	4	42	35	15	-	3	-	558
District 4	138	6	71	50	11	-	-	-	467
District 5	53	7	22	12	12	-	-	-	475
Amherst County	2 113	335	1 106	583	51	38	-	-	427
District 1	305	41	167	97	-	-	-	-	460
Madison Heights CDP (part)	124	5	53	66	-	-	-	-	508
District 2	500	157	225	90	11	17	-	-	382
Amherst town	323	121	135	54	4	9	-	-	358
District 3	161	17	85	59	-	-	-	-	464
District 4	514	76	243	154	33	8	-	-	451
Madison Heights CDP (part)	394	15	213	132	26	8	-	-	475
District 5	633	44	386	183	7	13	-	-	425
Madison Heights CDP (part)	633	44	386	183	7	13	-	-	425
Appomattox County	776	69	480	195	27	-	-	5	437
Clover Hill district	122	5	79	38	-	-	-	-	452
Appomattox town (part)	5	5	-	-	-	-	-	-	175
Pamplin City town (part)	15	-	11	4	-	-	-	-	381
Southside district	530	49	312	137	27	-	-	5	442
Appomattox town (part)	259	44	121	94	-	-	-	-	452
Stonewall district	124	15	89	20	-	-	-	-	388
Arlington County	48 193	1 193	1 138	10 690	16 122	13 029	4 767	1 254	897
Arlington	48 193	1 193	1 138	10 690	16 122	13 029	4 767	1 254	897
Arlington CDP	48 193	1 193	1 138	10 690	16 122	13 029	4 767	1 254	897
Augusta County	3 300	369	1 232	1 358	256	82	-	3	506
Beverley Manor district	1 117	207	280	500	102	28	-	-	523
Jolivue CDP	318	115	39	153	11	-	-	-	504
Stuarts Draft CDP (part)	253	18	68	160	-	7	-	-	556
Verona CDP (part)	300	-	102	135	63	-	-	-	564
Middle River district	253	12	130	78	27	6	-	-	476
Crimora CDP	34	-	23	11	-	-	-	-	345
Dooms CDP (part)	-	-	-	-	-	-	-	-	-
Grottoes town (part)	-	-	-	-	-	-	-	-	-
Weyers Cave CDP (part)	64	-	34	16	8	6	-	-	488
North River district	417	9	227	153	21	7	-	-	475
Verona CDP (part)	87	-	55	32	-	-	-	-	484
Weyers Cave CDP (part)	-	-	-	-	-	-	-	-	-
Pastures district	338	38	176	108	11	2	-	3	406
Craigsville town	104	27	57	15	-	2	-	3	341
Riverheads district	293	17	123	124	23	6	-	-	516
Greenville CDP	22	-	14	8	-	-	-	-	475
Stuarts Draft CDP (part)	19	-	-	19	-	-	-	-	593
South River district	487	23	205	209	32	18	-	-	518
Lyndhurst CDP (part)	78	16	37	25	-	-	-	-	400
Sherando CDP (part)	11	-	11	-	-	-	-	-	461
Stuarts Draft CDP (part)	305	-	120	145	22	18	-	-	584

Table 29. **Gross Rent: 2000**—Con.

[Data based on a sample (except Tables 65-68). For information on confidentiality protection, coverage, sampling error, and nonsampling error, see Appendix G. For location of definitions, see "How to Use This Census Report"]

State County County Subdivision Place	Specified renter-occupied housing units paying cash rent	Gross rent							
		Less than $250	$250 to $499	$500 to $749	$750 to $999	$1,000 to $1,499	$1,500 to $1,999	$2,000 or more	Median (dollars)
Augusta County—Con.									
Wayne district	395	63	91	186	40	15	-	-	558
Dooms CDP (part)	54	-	19	25	-	10	-	-	533
Fishersville CDP	244	56	53	106	29	-	-	-	543
Lyndhurst CDP (part)	7	-	-	7	-	-	-	-	575
Sherando CDP (part)	-	-	-	-	-	-	-	-	-
Bath County	278	63	157	49	9	-	-	-	367
Cedar Creek district	59	-	43	16	-	-	-	-	422
Millboro district	56	32	18	6	-	-	-	-	186
Valley Springs district	61	8	44	-	9	-	-	-	359
Warm Springs district	73	8	38	27	-	-	-	-	395
Williamsville district	29	15	14	-	-	-	-	-	246
Bedford County	2 317	158	1 364	599	103	86	7	-	444
Blue Ridge district	480	53	298	116	6	7	-	-	417
Center district	268	9	155	90	14	-	-	-	466
Jefferson district	882	10	458	265	63	79	7	-	488
Forest CDP	572	5	357	141	14	48	7	-	447
Lakes district	440	44	306	70	20	-	-	-	425
Peaks district	247	42	147	58	-	-	-	-	372
Bland County	222	33	163	19	-	7	-	-	349
Mechanicsburg district	14	-	14	-	-	-	-	-	325
Rocky Gap district	87	24	50	6	-	7	-	-	335
Seddon district	112	-	99	13	-	-	-	-	401
Sharon district	9	9	-	-	-	-	-	-	125
Botetourt County	1 069	93	500	331	94	43	8	-	475
Amsterdam district	201	8	77	75	34	7	-	-	546
Cloverdale CDP (part)	52	-	30	15	7	-	-	-	390
Daleville CDP	25	-	-	18	7	-	-	-	635
Hollins CDP (part)	8	-	-	8	-	-	-	-	625
Blue Ridge district	102	14	9	41	14	24	-	-	584
Blue Ridge CDP (part)	50	-	9	33	8	-	-	-	574
Laymantown CDP	38	14	-	-	-	24	-	-	1 208
Buchanan district	323	34	199	71	19	-	-	-	426
Buchanan town	104	3	63	33	5	-	-	-	476
Fincastle district	144	19	72	37	16	-	-	-	459
Fincastle town	33	2	18	12	1	-	-	-	456
Valley district	299	18	143	107	11	12	8	-	488
Blue Ridge CDP (part)	-	-	-	-	-	-	-	-	-
Cloverdale CDP (part)	127	-	62	52	-	5	8	-	503
Troutville town	60	-	34	22	4	-	-	-	467
Brunswick County	964	263	529	155	17	-	-	-	349
Meherrin district	152	36	89	20	7	-	-	-	350
Brodnax town (part)	31	4	24	3	-	-	-	-	298
Powellton district	92	36	49	7	-	-	-	-	320
Red Oak district	148	47	55	40	6	-	-	-	362
Alberta town	22	-	13	9	-	-	-	-	483
Sturgeon district	117	24	62	31	-	-	-	-	371
Totaro district	455	120	274	57	4	-	-	-	356
Lawrenceville town	120	21	68	29	2	-	-	-	418
Buchanan County	1 085	233	764	69	10	9	-	-	336
Garden district	143	32	96	15	-	-	-	-	345
Hurricane district	137	30	100	-	-	7	-	-	302
Knox district	119	52	67	-	-	-	-	-	264
North Grundy district	246	29	196	17	4	-	-	-	348
Grundy town (part)	4	-	-	4	-	-	-	-	625
Prater district	82	21	61	-	-	-	-	-	364
Vansant CDP (part)	13	7	6	-	-	-	-	-	100-
Rock Lick district	118	22	88	8	-	-	-	-	350
South Grundy district	240	47	156	29	6	2	-	-	329
Grundy town (part)	96	13	62	13	6	2	-	-	376
Vansant CDP (part)	60	13	39	8	-	-	-	-	293
Buckingham County	739	164	379	180	9	7	-	-	370
Curdsville No. 2 district	160	40	56	64	-	-	-	-	350
Dillwyn town	81	40	27	14	-	-	-	-	253
Francisco No. 3 district	112	7	57	39	9	-	-	-	467
Gold Hill No. 7 district	54	20	31	3	-	-	-	-	339
James River No. 5 district	98	34	27	30	-	7	-	-	378
Marshall No. 1 district	112	28	84	-	-	-	-	-	330
Maysville No. 4 district	152	26	103	23	-	-	-	-	379
Slate River No. 6 district	51	9	21	21	-	-	-	-	413
Campbell County	3 976	247	2 788	776	139	12	14	-	427
Alta Vista district	622	93	401	116	6	-	6	-	394
Altavista town	457	70	266	109	6	-	6	-	420
Brookneal district	469	42	338	74	15	-	-	-	393
Brookneal town	174	22	113	32	7	-	-	-	390
Concord district	600	51	450	87	12	-	-	-	406
Rustburg district	322	25	228	52	5	12	-	-	370
Rustburg CDP	95	-	69	26	-	-	-	-	361
Seneca district	356	8	244	89	7	-	8	-	434
Timberlake CDP (part)	-	-	-	-	-	-	-	-	-
Sunburst district	916	28	645	194	49	-	-	-	439
Timberlake CDP (part)	463	12	291	120	40	-	-	-	446
Timberlake district	691	-	482	164	45	-	-	-	471
Timberlake CDP (part)	691	-	482	164	45	-	-	-	471
Caroline County	1 018	74	251	430	231	32	-	-	587
Bowling Green district	276	51	73	112	38	2	-	-	519
Bowling Green town (part)	139	46	19	58	14	2	-	-	520
Madison district	254	-	25	85	126	18	-	-	806
Mattaponi district	199	8	78	78	35	-	-	-	545
Bowling Green town (part)	2	-	-	2	-	-	-	-	725

Table 29. **Gross Rent: 2000**—Con.

[Data based on a sample (except Tables 65-68). For information on confidentiality protection, coverage, sampling error, and nonsampling error, see Appendix G. For location of definitions, see "How to Use This Census Report"]

State County County Subdivision Place	Specified renter-occupied housing units paying cash rent	Gross rent							
		Less than $250	$250 to $499	$500 to $749	$750 to $999	$1,000 to $1,499	$1,500 to $1,999	$2,000 or more	Median (dollars)
Caroline County—Con.									
Port Royal district	193	3	52	108	18	12	-	-	589
Port Royal town	10	3	4	1	-	2	-	-	400
Reedy Church district	96	12	23	47	14	-	-	-	606
Carroll County	1 656	226	1 150	245	35	-	-	-	366
Fancy Gap district	204	25	121	33	25	-	-	-	370
Cana CDP	57	-	49	-	8	-	-	-	428
Fancy Gap CDP (part)	9	-	-	9	-	-	-	-	575
Laurel Fork district	180	35	98	47	-	-	-	-	341
Fancy Gap CDP (part)	10	-	10	-	-	-	-	-	325
Hillsville town (part)	55	12	20	23	-	-	-	-	468
Pine Creek district	156	4	140	12	-	-	-	-	340
Hillsville town (part)	37	4	33	-	-	-	-	-	334
Piper Gap district	474	73	322	69	10	-	-	-	379
Fancy Gap CDP (part)	7	-	7	-	-	-	-	-	325
Hillsville town (part)	109	40	62	7	-	-	-	-	336
Woodlawn CDP (part)	58	-	51	7	-	-	-	-	426
Sulphur Springs district	642	89	469	84	-	-	-	-	366
Hillsville town (part)	219	57	154	8	-	-	-	-	329
Woodlawn CDP (part)	112	-	70	42	-	-	-	-	471
Charles City County	281	50	155	50	16	10	-	-	420
Chickahominy district	82	17	37	28	-	-	-	-	454
Harrison district	110	27	60	18	5	-	-	-	407
Tyler district	89	6	58	4	11	10	-	-	425
Charlotte County	664	181	424	46	3	8	2	-	339
Bacon district	161	37	120	4	-	-	-	-	333
Central district	90	39	47	4	-	-	-	-	300
Drakes Branch town	60	29	29	2	-	-	-	-	258
Madison district	76	13	51	12	-	-	-	-	335
Charlotte Court House town (part)	9	-	7	2	-	-	-	-	388
Midway district	16	10	6	-	-	-	-	-	190
Roanoke district	56	7	40	9	-	-	-	-	414
Charlotte Court House town (part)	7	-	6	1	-	-	-	-	444
Phenix town	4	-	4	-	-	-	-	-	425
Walton district	265	75	160	17	3	8	2	-	343
Charlotte Court House town (part)	7	-	5	2	-	-	-	-	463
Keysville town	145	50	88	5	-	-	2	-	329
Chesterfield County	17 068	350	2 003	7 084	5 567	1 689	209	166	717
Bermuda district	4 829	143	1 128	2 061	1 170	267	37	23	623
Bellwood CDP	858	38	323	393	87	17	-	-	552
Bensley CDP (part)	1 067	56	500	420	55	28	8	-	486
Chester CDP (part)	1 230	17	150	516	455	92	-	-	694
Chesterfield Court House CDP (part)	-	-	-	-	-	-	-	-	-
Clover Hill district	2 616	11	56	857	1 057	464	57	114	826
Dale district	3 414	14	258	1 929	1 020	182	11	-	676
Bensley CDP (part)	98	-	12	65	21	-	-	-	638
Chesterfield Court House CDP (part)	314	6	14	118	176	-	-	-	773
Matoaca district	3 220	182	394	1 180	1 083	334	29	18	722
Chester CDP (part)	271	159	82	12	6	12	-	-	216
Chesterfield Court House CDP (part)	33	-	16	-	17	-	-	-	903
Ettrick CDP	525	23	113	329	60	-	-	-	584
Matoaca CDP	151	-	18	88	45	-	-	-	689
Midlothian district	2 989	-	167	1 057	1 237	442	75	11	807
Bon Air CDP	1 030	-	51	324	425	174	45	11	847
Clarke County	919	43	238	411	124	103	-	-	625
Berryville district	358	36	126	128	46	22	-	-	533
Berryville town (part)	358	36	126	128	46	22	-	-	533
Buckmarsh district	167	-	31	93	9	34	-	-	658
Berryville town (part)	65	-	19	42	4	-	-	-	653
Millwood district	108	-	21	43	21	23	-	-	712
Boyce town (part)	21	-	-	17	4	-	-	-	605
Russell district	107	-	10	90	7	-	-	-	636
Berryville town (part)	62	-	4	51	7	-	-	-	643
White Post district	179	7	50	57	41	24	-	-	622
Boyce town (part)	28	2	-	15	7	4	-	-	675
Craig County	295	57	201	36	-	1	-	-	404
Craig City district	72	-	72	-	-	-	-	-	422
Craig Creek district	32	14	18	-	-	-	-	-	317
New Castle district	141	43	87	10	-	1	-	-	385
New Castle town	41	4	29	8	-	-	-	-	423
Potts Mountain district	37	-	24	13	-	-	-	-	392
Simmonsville district	13	-	-	13	-	-	-	-	525
Culpeper County	2 981	240	681	1 577	358	109	16	-	603
Catalpa district	167	21	16	51	54	25	-	-	728
Cedar Mountain district	330	21	43	207	35	8	16	-	649
East Fairfax district	1 088	75	256	601	124	32	-	-	618
Culpeper town (part)	1 088	75	256	601	124	32	-	-	618
Jefferson district	100	7	16	43	23	11	-	-	646
Salem district	163	6	60	46	30	21	-	-	602
Stevensburg district	471	86	94	245	34	12	-	-	547
Culpeper town (part)	273	79	67	120	-	7	-	-	447
West Fairfax district	662	24	196	384	58	-	-	-	555
Culpeper town (part)	662	24	196	384	58	-	-	-	555
Cumberland County	536	82	252	194	-	8	-	-	456
District 1	69	25	34	10	-	-	-	-	357
District 2	93	-	38	47	-	8	-	-	555
District 3	94	-	65	29	-	-	-	-	436
District 4	71	-	37	34	-	-	-	-	496
District 5	209	57	78	74	-	-	-	-	446
Farmville town (part)	148	48	38	62	-	-	-	-	468

Table 29. **Gross Rent: 2000**—Con.

[Data based on a sample (except Tables 65-68). For information on confidentiality protection, coverage, sampling error, and nonsampling error, see Appendix G. For location of definitions, see "How to Use This Census Report"]

State County County Subdivision Place	Specified renter-occupied housing units paying cash rent	Gross rent							
		Less than $250	$250 to $499	$500 to $749	$750 to $999	$1,000 to $1,499	$1,500 to $1,999	$2,000 or more	Median (dollars)
Dickenson County	848	184	569	85	10	-	-	-	347
Clintwood district	181	6	129	46	-	-	-	-	366
Clinchco town (part)	-	-	-	-	-	-	-	-	-
Clintwood town (part)	70	6	51	13	-	-	-	-	355
Ervinton district	133	36	86	11	-	-	-	-	375
Clinchco town (part)	40	8	26	6	-	-	-	-	333
Kenady district	161	31	119	7	4	-	-	-	371
Sand Lick district	160	65	91	2	2	-	-	-	297
Haysi town (part)	7	-	5	2	-	-	-	-	344
Willis district	213	46	144	19	4	-	-	-	345
Clintwood town (part)	104	27	72	5	-	-	-	-	350
Haysi town (part)	-	-	-	-	-	-	-	-	-
Dinwiddie County	1 482	116	431	689	186	60	-	-	566
District 1	168	5	77	59	10	17	-	-	514
District 2	309	-	65	173	62	9	-	-	626
District 3	543	22	122	281	84	34	-	-	631
District 4	220	42	45	120	13	-	-	-	527
District 5	242	47	122	56	17	-	-	-	429
McKenney town	47	3	28	16	-	-	-	-	453
Essex County	704	69	214	301	112	8	-	-	539
Central district	149	-	43	60	38	8	-	-	567
North district	52	7	18	27	-	-	-	-	505
South district	110	6	32	41	31	-	-	-	589
Town district	393	56	121	173	43	-	-	-	521
Tappahannock town	316	34	95	156	31	-	-	-	536
Fairfax County	98 438	2 414	3 076	10 631	33 397	36 369	9 044	3 507	998
Braddock district	5 945	55	131	838	2 029	2 142	645	105	987
Annandale CDP (part)	2 828	18	23	532	1 423	668	112	52	881
Burke CDP (part)	893	22	45	94	182	411	107	32	1 113
North Springfield CDP	622	-	18	24	313	227	40	-	899
Springfield CDP (part)	94	-	-	5	10	70	9	-	1 352
West Springfield CDP (part)	185	-	-	-	37	92	50	6	1 288
Dranesville district	6 198	131	207	371	1 448	2 355	728	958	1 147
Great Falls CDP	128	-	-	-	14	8	34	72	2 000+
Herndon town	2 345	31	94	164	1 083	874	82	17	964
Idylwood CDP (part)	34	-	-	-	6	28	-	-	1 250
McLean CDP (part)	1 988	89	94	68	123	445	423	746	1 707
Pimmit Hills CDP	681	6	19	47	109	460	32	8	1 110
Reston CDP (part)	-	-	-	-	-	-	-	-	-
Wolf Trap CDP (part)	48	-	-	9	-	6	6	27	2 000+
Hunter Mill district	11 230	552	579	793	3 504	4 321	1 048	433	1 016
Oakton CDP (part)	426	-	-	10	210	176	9	21	994
Reston CDP (part)	7 653	331	484	554	2 569	3 017	495	203	989
Tysons Corner CDP (part)	512	193	73	27	26	147	29	17	433
Vienna town (part)	684	10	22	142	155	216	88	51	1 026
Wolf Trap CDP (part)	163	-	-	-	18	13	39	93	2 000+
Lee district	14 052	293	475	2 565	4 545	4 896	1 100	178	940
Franconia CDP	3 819	-	18	134	570	2 568	480	49	1 190
Groveton CDP (part)	3 083	77	97	956	1 502	342	109	-	799
Hybla Valley CDP (part)	785	95	164	328	189	9	-	-	607
Mount Vernon CDP (part)	2 975	57	95	766	1 415	608	28	6	841
Newington CDP (part)	218	22	45	27	14	89	21	-	1 005
Rose Hill CDP	1 029	-	19	74	396	363	155	22	1 031
Springfield CDP (part)	2 143	42	37	280	459	917	307	101	1 113
Mason district	14 652	607	598	2 581	6 875	3 102	625	264	864
Annandale CDP (part)	2 414	192	75	319	1 071	561	162	34	891
Bailey's Crossroads CDP	4 811	156	205	794	2 392	948	167	149	857
Jefferson CDP (part)	1 219	-	8	285	560	289	67	10	865
Lake Barcroft CDP	896	9	14	185	281	309	69	29	952
Lincolnia CDP	2 380	37	70	255	1 289	643	79	7	922
Mantua CDP (part)	-	-	-	-	-	-	-	-	-
Seven Corners CDP	2 176	136	177	604	1 022	178	32	27	791
Springfield CDP (part)	756	77	49	139	260	174	49	8	841
Mount Vernon district	11 081	373	496	1 534	4 817	2 818	606	437	898
Belle Haven CDP	874	21	24	227	418	106	61	17	833
Fort Belvoir CDP	545	12	-	38	235	214	46	-	986
Fort Hunt CDP	303	-	8	8	5	142	112	28	1 466
Groveton CDP (part)	379	17	13	20	75	149	34	71	1 175
Huntington CDP	2 919	-	30	506	1 458	853	62	10	898
Hybla Valley CDP (part)	2 203	216	224	281	1 083	361	31	7	806
Lorton CDP (part)	2 002	63	106	132	1 015	649	20	17	932
Mount Vernon CDP (part)	745	27	66	135	312	78	93	34	848
Newington CDP (part)	658	17	11	41	98	170	93	228	1 462
Occoquan town (part)	-	-	-	-	-	-	-	-	-
Providence district	17 982	214	375	1 206	5 625	7 788	2 033	741	1 071
Annandale CDP (part)	1 111	19	9	66	524	399	80	14	965
Dunn Loring CDP	465	13	6	7	142	51	163	83	1 539
Idylwood CDP (part)	3 130	17	92	368	1 103	1 337	181	32	996
Jefferson CDP (part)	2 134	59	78	223	833	899	36	6	972
McLean CDP (part)	-	-	-	-	-	-	-	-	-
Mantua CDP (part)	773	-	10	34	247	167	46	269	1 176
Merrifield CDP	2 161	8	17	172	680	1 136	121	27	1 057
Oakton CDP (part)	3 317	89	106	214	1 009	1 461	300	138	1 063
Tysons Corner CDP (part)	4 040	9	42	80	851	1 878	1 026	154	1 196
Vienna town (part)	9	-	-	-	-	9	-	-	1 375
Springfield district	4 549	103	53	287	775	2 147	997	187	1 211
Burke CDP (part)	2 165	84	37	83	303	1 143	429	86	1 223
Centreville CDP (part)	-	-	-	-	-	-	-	-	-
Clifton town	10	-	-	-	4	6	-	-	1 125
Lorton CDP (part)	-	-	-	-	-	-	-	-	-
Newington CDP (part)	530	-	-	17	53	272	188	-	1 259
West Springfield CDP (part)	1 571	10	5	180	400	698	236	42	1 121
Sully district	12 749	86	162	456	3 779	6 800	1 262	204	1 102
Centreville CDP (part)	6 040	54	76	237	2 258	2 975	412	28	1 043
Chantilly CDP	3 851	13	51	133	993	2 068	545	48	1 146
Oakton CDP (part)	-	-	-	-	-	-	-	-	-

Table 29. **Gross Rent: 2000**—Con.

[Data based on a sample (except Tables 65-68). For information on confidentiality protection, coverage, sampling error, and nonsampling error, see Appendix G. For location of definitions, see "How to Use This Census Report"]

State County County Subdivision Place	Specified renter-occupied housing units paying cash rent	Gross rent							
		Less than $250	$250 to $499	$500 to $749	$750 to $999	$1,000 to $1,499	$1,500 to $1,999	$2,000 or more	Median (dollars)
Fauquier County	3 424	82	473	1 404	879	477	92	17	705
Cedar Run district	476	23	99	200	105	38	11	-	702
Warrenton town (part)	-	-	-	-	-	-	-	-	-
Center district	1 130	19	116	469	292	179	55	-	724
Warrenton town (part)	1 030	19	116	461	283	106	45	-	693
Lee district	822	18	63	401	256	84	-	-	696
Remington town	136	-	13	105	16	2	-	-	614
Marshall district	587	11	142	198	146	90	-	-	659
Scott district	409	11	53	136	80	86	26	17	770
The Plains town	50	-	10	19	4	10	4	3	700
Floyd County	600	116	317	137	28	2	-	-	407
Burks Fork district	92	20	34	38	-	-	-	-	443
Court House district	278	43	175	38	20	2	-	-	396
Floyd town	102	37	43	15	5	2	-	-	353
Indian Valley district	46	4	18	24	-	-	-	-	506
Little River district	99	27	50	22	-	-	-	-	335
Locust Grove district	85	22	40	15	8	-	-	-	414
Fluvanna County	777	16	183	269	256	53	-	-	669
Columbia district	95	-	46	35	14	-	-	-	503
Columbia town	9	-	9	-	-	-	-	-	325
Cunningham district	158	-	76	70	12	-	-	-	509
Scottsville town (part)	7	-	2	5	-	-	-	-	565
Fork Union district	95	-	16	48	31	-	-	-	704
Palmyra district	147	8	45	86	8	-	-	-	526
Rivanna district	282	8	-	30	191	53	-	-	894
Lake Monticello CDP	260	-	-	23	184	53	-	-	905
Franklin County	2 629	364	1 700	446	94	25	-	-	395
Blackwater district	311	12	227	51	21	-	-	-	414
Ferrum CDP (part)	-	-	-	-	-	-	-	-	-
Rocky Mount town (part)	-	-	-	-	-	-	-	-	-
Blue Ridge district	212	67	113	32	-	-	-	-	332
Ferrum CDP (part)	69	40	29	-	-	-	-	-	241
Boone district	227	20	127	72	8	-	-	-	449
Boones Mill town	50	-	24	21	5	-	-	-	503
Gills Creek district	387	24	233	95	35	-	-	-	441
North Shore CDP	53	-	39	14	-	-	-	-	417
Westlake Corner CDP	42	-	6	27	9	-	-	-	640
Rocky Mount district	698	166	403	90	14	25	-	-	365
Rocky Mount town (part)	576	166	281	90	14	25	-	-	374
Snow Creek district	337	31	283	23	-	-	-	-	401
Union Hall district	457	44	314	83	16	-	-	-	380
Penhook CDP	34	-	25	9	-	-	-	-	456
Rocky Mount town (part)	-	-	-	-	-	-	-	-	-
Union Hall CDP	34	6	9	9	10	-	-	-	511
Frederick County	3 854	134	937	1 755	679	239	63	47	620
Back Creek district	489	23	204	207	50	5	-	-	514
Gainesboro district	695	32	189	210	103	67	47	47	638
Opequon district	905	7	233	436	151	78	-	-	621
Middletown town	126	3	40	59	19	5	-	-	548
Stephens City town	241	4	71	138	18	10	-	-	548
Shawnee district	1 158	46	179	643	221	53	16	-	663
Stonewall district	607	26	132	259	154	36	-	-	623
Giles County	1 171	204	748	199	9	11	-	-	375
Central district	505	88	304	113	-	-	-	-	393
Pearisburg town	383	70	227	86	-	-	-	-	387
Eastern district	289	73	161	42	4	9	-	-	354
Pembroke town	85	15	51	15	4	-	-	-	364
Western district	377	43	283	44	5	2	-	-	372
Glen Lyn town	24	3	19	-	-	2	-	-	336
Narrows town	165	-	133	27	5	-	-	-	391
Rich Creek town	83	23	58	2	-	-	-	-	292
Gloucester County	2 005	87	771	836	223	88	-	-	527
Abingdon district	259	9	57	116	77	-	-	-	664
Gloucester Courthouse CDP (part)	17	-	-	17	-	-	-	-	625
Gloucester Point district	771	18	391	262	61	39	-	-	491
Gloucester Point CDP (part)	771	18	391	262	61	39	-	-	491
Petsworth district	253	24	127	92	-	10	-	-	456
Ware district	481	22	159	234	54	12	-	-	553
Gloucester Courthouse CDP (part)	234	22	110	102	-	-	-	-	484
York district	241	14	37	132	31	27	-	-	597
Gloucester Point CDP (part)	112	6	5	66	26	9	-	-	650
Goochland County	481	6	196	153	81	45	-	-	589
District 1	119	-	56	40	23	-	-	-	575
District 2	126	6	56	51	13	-	-	-	602
District 3	76	-	22	30	14	10	-	-	575
District 4	110	-	46	32	23	9	-	-	526
District 5	50	-	16	-	8	26	-	-	1 014
Grayson County	872	262	536	62	11	1	-	-	318
Elk Creek district	342	121	204	17	-	-	-	-	315
Independence town	190	83	103	4	-	-	-	-	288
Old Town district	248	43	160	34	11	-	-	-	341
Providence district	187	61	121	4	-	1	-	-	282
Fries town	60	22	33	4	-	1	-	-	294
Wilson Creek district	95	37	51	7	-	-	-	-	304
Troutdale town	10	-	10	-	-	-	-	-	400
Greene County	754	48	124	377	192	13	-	-	622
Monroe district	102	6	8	74	6	8	-	-	672
Ruckersville district	417	10	48	215	144	-	-	-	638
Stanardsville district	235	32	68	88	42	5	-	-	536
Stanardsville town	106	14	43	44	3	2	-	-	480

Table 29. **Gross Rent: 2000**—Con.

[Data based on a sample (except Tables 65-68). For information on confidentiality protection, coverage, sampling error, and nonsampling error, see Appendix G. For location of definitions, see "How to Use This Census Report"]

State County County Subdivision Place	Specified renter-occupied housing units paying cash rent	Gross rent							
		Less than $250	$250 to $499	$500 to $749	$750 to $999	$1,000 to $1,499	$1,500 to $1,999	$2,000 or more	Median (dollars)
Greensville County	541	52	392	77	13	-	7	-	395
Belfield district	135	-	129	-	6	-	-	-	411
Hicksford district	161	33	118	10	-	-	-	-	354
Nottoway district	155	6	93	49	7	-	-	-	455
Jarratt town (part)	37	1	27	2	7	-	-	-	388
Zion district	90	13	52	18	-	-	7	-	425
Halifax County	2 591	593	1 502	427	55	12	-	2	360
District 1	229	39	158	15	17	-	-	-	373
District 2	255	84	139	30	-	-	-	2	299
District 3	203	39	131	33	-	-	-	-	378
South Boston town (part)	62	8	39	15	-	-	-	-	450
District 4	405	95	256	44	10	-	-	-	357
Halifax town (part)	104	2	64	28	10	-	-	-	429
South Boston town (part)	109	47	62	-	-	-	-	-	323
District 5	323	104	175	39	-	5	-	-	353
Clarksville town (part)	-	-	-	-	-	-	-	-	-
Halifax town (part)	7	6	-	1	-	-	-	-	229
Scottsburg town	18	-	13	5	-	-	-	-	385
South Boston town (part)	159	67	81	11	-	-	-	-	323
District 6	314	38	205	65	6	-	-	-	385
South Boston town (part)	82	-	68	8	6	-	-	-	387
District 7	226	30	125	67	4	-	-	-	375
South Boston town (part)	103	-	65	38	-	-	-	-	410
Virgilina town	6	-	3	-	3	-	-	-	525
District 8	636	164	313	134	18	7	-	-	348
South Boston town (part)	636	164	313	134	18	7	-	-	348
Hanover County	4 164	183	540	1 973	1 096	352	13	7	686
Ashland district	1 125	39	233	525	302	26	-	-	663
Ashland town (part)	859	32	200	434	174	19	-	-	607
Beaverdam district	281	-	92	161	12	16	-	-	551
Ashland town (part)	14	-	7	7	-	-	-	-	525
Chickahominy district	307	-	-	86	154	52	8	7	821
Mechanicsville CDP (part)	115	-	-	41	41	33	-	-	791
Cold Harbor district	278	-	31	102	95	50	-	-	770
Mechanicsville CDP (part)	111	-	4	16	69	22	-	-	872
Henry district	580	81	54	253	111	76	5	-	676
Mechanicsville CDP (part)	471	61	43	198	93	76	-	-	682
Mechanicsville district	1 333	63	66	714	387	103	-	-	706
Mechanicsville CDP (part)	1 333	63	66	714	387	103	-	-	706
South Anna district	260	-	64	132	35	29	-	-	625
Henrico County	35 810	1 495	3 664	18 619	8 905	2 123	594	410	676
Brookland district	8 302	159	832	5 091	1 912	294	4	10	654
Dumbarton CDP	2 619	73	109	1 769	620	48	-	-	646
Glen Allen CDP (part)	178	-	-	82	85	11	-	-	809
Lakeside CDP (part)	1 325	18	156	825	261	65	-	-	622
Laurel CDP (part)	2 294	30	58	1 628	527	51	-	-	681
Fairfield district	7 396	587	1 365	3 749	1 102	390	114	89	584
Chamberlayne CDP	91	-	-	26	36	29	-	-	854
East Highland Park CDP	1 359	-	174	914	242	29	-	-	626
Glen Allen CDP (part)	811	8	6	285	438	74	-	-	812
Highland Springs CDP (part)	291	110	51	59	60	11	-	-	432
Lakeside CDP (part)	135	-	6	77	52	-	-	-	723
Laurel CDP (part)	-	-	-	-	-	-	-	-	-
Three Chopt district	9 972	25	280	4 691	3 753	834	148	241	750
Laurel CDP (part)	225	-	-	109	108	8	-	-	753
Short Pump CDP	-	-	-	-	-	-	-	-	-
Tuckahoe CDP (part)	952	-	15	402	459	70	6	-	764
Wyndham CDP	226	-	10	-	42	115	59	-	1 318
Tuckahoe district	5 519	203	415	2 770	1 234	510	317	70	695
Tuckahoe CDP (part)	4 680	189	407	2 512	869	392	258	53	675
Varina district	4 621	521	772	2 318	904	95	11	-	609
Highland Springs CDP (part)	1 700	204	267	880	308	41	-	-	597
Montrose CDP	1 331	256	205	548	298	24	-	-	595
Henry County	4 853	417	3 639	603	108	64	17	5	389
Blackberry district	726	106	555	52	13	-	-	-	362
Bassett CDP (part)	42	10	23	9	-	-	-	-	440
Collinsville district	1 469	58	1 132	169	65	28	17	-	405
Collinsville CDP (part)	1 095	41	806	138	65	28	17	-	403
Fieldale CDP (part)	6	-	6	-	-	-	-	-	325
Villa Heights CDP	109	-	101	8	-	-	-	-	367
Horsepasture district	572	81	428	35	28	-	-	-	369
Fieldale CDP (part)	51	5	40	6	-	-	-	-	323
Horse Pasture CDP (part)	109	6	87	16	-	-	-	-	379
Iriswood district	559	20	403	131	-	-	-	5	415
Chatmoss CDP	29	-	29	-	-	-	-	-	361
Laurel Park CDP	122	-	87	35	-	-	-	-	458
Sandy Level CDP	26	-	20	6	-	-	-	-	429
Reed Creek district	746	84	581	81	-	-	-	-	367
Bassett CDP (part)	70	20	47	3	-	-	-	-	338
Collinsville CDP (part)	114	13	93	8	-	-	-	-	355
Oak Level CDP	64	13	45	6	-	-	-	-	355
Stanleytown CDP	145	15	120	10	-	-	-	-	314
Ridgeway district	781	68	540	135	2	36	-	-	407
Horse Pasture CDP (part)	4	-	-	4	-	-	-	-	525
Ridgeway town	36	8	21	5	2	-	-	-	410
Highland County	111	21	75	15	-	-	-	-	339
Blue Grass district	19	6	4	9	-	-	-	-	344
Monterey district	74	11	60	3	-	-	-	-	341
Monterey town	26	3	23	-	-	-	-	-	329
Stonewall district	18	4	11	3	-	-	-	-	317
Isle of Wight County	1 720	272	579	765	65	32	7	-	502
Carrsville district	332	82	83	142	11	7	7	-	502
Hardy district	223	25	116	82	-	-	-	-	437

Table 29. **Gross Rent: 2000**—Con.

[Data based on a sample (except Tables 65-68). For information on confidentiality protection, coverage, sampling error, and nonsampling error, see Appendix G. For location of definitions, see "How to Use This Census Report"]

State County County Subdivision Place	Specified renter-occupied housing units paying cash rent	Gross rent							
		Less than $250	$250 to $499	$500 to $749	$750 to $999	$1,000 to $1,499	$1,500 to $1,999	$2,000 or more	Median (dollars)
Isle of Wight County—Con.									
Hardy district—Con.									
Rushmere CDP	56	19	29	8	-	-	-	-	325
Newport district	266	15	91	151	9	-	-	-	517
Smithfield district	648	141	160	295	28	24	-	-	519
Smithfield town	648	141	160	295	28	24	-	-	519
Windsor district	251	9	129	95	17	1	-	-	487
Windsor town	44	3	22	10	8	1	-	-	479
James City County	4 027	151	614	1 423	770	415	267	387	703
Berkeley district	1 494	42	47	502	393	198	128	184	815
Jamestown district	925	-	86	403	100	109	65	162	698
Powhatan district	656	91	251	158	74	28	39	15	478
Roberts district	510	-	95	220	85	56	28	26	620
Stonehouse district	442	18	135	140	118	24	7	-	578
King and Queen County	356	32	182	117	25	-	-	-	473
Buena Vista district	50	-	25	25	-	-	-	-	475
Newtown district	55	15	28	12	-	-	-	-	395
St. Stephens Church district	125	-	56	56	13	-	-	-	552
Shanghai district	97	5	62	24	6	-	-	-	474
Stevensville district	29	12	11	-	6	-	-	-	368
King George County	1 388	52	268	669	335	52	12	-	622
Dahlgren district	537	35	66	248	171	17	-	-	640
Dahlgren CDP	198	-	33	110	55	-	-	-	586
James Madison district	309	-	66	171	72	-	-	-	628
James Monroe district	304	7	84	134	47	26	6	-	588
Fairview Beach CDP	31	-	17	14	-	-	-	-	493
Shiloh district	238	10	52	116	45	9	6	-	593
King William County	532	45	185	206	76	20	-	-	550
Acquinton district	237	-	58	99	63	17	-	-	655
Mangohick district	30	7	12	11	-	-	-	-	333
West Point district	265	38	115	96	13	3	-	-	447
West Point town	210	14	95	85	13	3	-	-	489
Lancaster County	618	80	216	246	55	18	-	3	508
Bayside district	165	3	53	87	14	6	-	2	563
Kilmarnock town (part)	116	3	41	63	7	-	-	2	532
Christ Church district	162	45	62	37	9	9	-	-	468
Kilmarnock town (part)	64	45	11	6	2	-	-	-	180
White Stone town (part)	3	-	-	3	-	-	-	-	575
Mantua district	92	20	39	32	-	-	-	1	459
White Chapel district	97	12	23	53	9	-	-	-	559
White Stone district	102	-	39	37	23	3	-	-	529
Irvington town	27	-	17	6	4	-	-	-	471
White Stone town (part)	8	-	4	4	-	-	-	-	500
Lee County	1 786	437	1 187	133	25	4	-	-	341
Jonesville district	438	163	256	15	-	4	-	-	304
Jonesville town	183	103	71	5	-	4	-	-	197
Rocky Station district	671	154	431	69	17	-	-	-	334
Dryden CDP (part)	-	-	-	-	-	-	-	-	-
Pennington Gap town	305	78	181	33	13	-	-	-	327
St. Charles town	13	-	11	2	-	-	-	-	332
Rose Hill district	288	50	221	17	-	-	-	-	360
Ewing CDP	27	-	27	-	-	-	-	-	386
Rose Hill CDP	33	5	23	5	-	-	-	-	346
White Shoals district	115	28	73	6	8	-	-	-	389
Yokum Station district	274	42	206	26	-	-	-	-	357
Dryden CDP (part)	125	31	94	-	-	-	-	-	348
Keokee CDP	12	-	12	-	-	-	-	-	407
Loudoun County	11 134	292	482	1 211	4 484	3 497	665	503	954
Blue Ridge district	613	11	79	183	139	171	13	17	805
Hamilton town	34	-	2	12	15	3	2	-	767
Hillsboro town	7	-	-	-	-	7	-	-	1 354
Purcellville town	262	-	73	86	52	47	4	-	595
Round Hill town	26	-	2	11	11	2	-	-	700
Broad Run district	2 838	10	17	100	1 004	1 379	185	143	1 074
Catoctin district	831	39	73	211	309	180	12	7	831
Leesburg town (part)	522	39	19	143	236	85	-	-	817
Lovettsville town	61	-	-	25	19	15	2	-	810
Dulles district	1 073	-	26	23	424	499	75	26	1 056
Leesburg district	2 149	115	156	366	1 125	324	53	10	836
Leesburg town (part)	2 149	115	156	366	1 125	324	53	10	836
Mercer district	1 371	29	66	218	695	289	58	16	894
Leesburg town (part)	563	-	-	72	339	143	9	-	896
Middleburg town	133	11	16	43	22	24	4	13	728
Sterling district	1 182	88	45	48	496	397	76	32	957
Sugarland Run district	1 077	-	20	62	292	258	193	252	1 264
Louisa County	1 330	144	507	547	119	13	-	-	504
Cuckoo district	119	16	34	65	4	-	-	-	525
Green Spring district	191	15	50	126	-	-	-	-	541
Gordonsville town (part)	-	-	-	-	-	-	-	-	-
Jackson district	136	17	46	41	32	-	-	-	525
Louisa district	496	81	167	187	54	7	-	-	500
Louisa town	356	78	98	161	16	3	-	-	502
Mineral district	161	10	79	57	15	-	-	-	485
Mineral town	41	-	8	30	3	-	-	-	604
Mountain Road district	125	5	70	36	14	-	-	-	482
Patrick Henry district	102	-	61	35	-	6	-	-	469
Lunenburg County	799	143	443	176	31	6	-	-	394
Beaver Creek district	74	5	55	14	-	-	-	-	411
Browns Store district	156	10	85	61	-	-	-	-	422
Kenbridge town (part)	79	4	51	24	-	-	-	-	424

Table 29. **Gross Rent: 2000**—Con.

[Data based on a sample (except Tables 65-68). For information on confidentiality protection, coverage, sampling error, and nonsampling error, see Appendix G. For location of definitions, see "How to Use This Census Report"]

State County County Subdivision Place	Specified renter-occupied housing units paying cash rent	Gross rent							
		Less than $250	$250 to $499	$500 to $749	$750 to $999	$1,000 to $1,499	$1,500 to $1,999	$2,000 or more	Median (dollars)
Lunenburg County—Con.									
Hounds Creek district	102	6	70	24	2	-	-	-	384
Kenbridge town (part)	54	4	32	16	2	-	-	-	410
Loves Mill district	113	40	56	17	-	-	-	-	334
Victoria town (part)	16	-	4	12	-	-	-	-	533
Meherrin River district	61	4	33	24	-	-	-	-	431
Plymouth district	205	38	116	36	9	6	-	-	440
Victoria town (part)	205	38	116	36	9	6	-	-	440
Rehoboth district	88	40	28	-	20	-	-	-	267
Madison County	662	60	278	224	86	7	7	-	494
Locust Dale district	250	30	109	81	17	6	7	-	470
Rapidan district	221	9	95	79	37	1	-	-	514
Madison town	37	-	19	15	3	-	-	-	497
Robertson district	191	21	74	64	32	-	-	-	501
Mathews County	431	26	183	184	32	6	-	-	506
Chesapeake district	60	14	23	23	-	-	-	-	423
Piankatank district	174	12	74	61	21	6	-	-	504
Westville district	197	-	86	100	11	-	-	-	515
Mecklenburg County	2 434	483	1 383	459	66	33	10	-	375
District 1	233	57	114	50	12	-	-	-	385
Clarksville town (part)	60	34	15	8	3	-	-	-	228
District 2	230	49	135	43	3	-	-	-	318
Boydton town	40	6	25	6	3	-	-	-	361
Chase City town (part)	59	9	40	10	-	-	-	-	359
District 3	283	69	165	40	9	-	-	-	337
Brodnax town (part)	9	6	3	-	-	-	-	-	225
La Crosse town (part)	94	17	58	19	-	-	-	-	355
South Hill town (part)	-	-	-	-	-	-	-	-	-
District 4	302	54	187	61	-	-	-	-	369
La Crosse town (part)	-	-	-	-	-	-	-	-	-
South Hill town (part)	177	35	112	30	-	-	-	-	336
District 5	498	105	264	83	28	18	-	-	404
South Hill town (part)	477	95	264	83	17	18	-	-	403
District 6	198	22	131	39	-	6	-	-	405
District 7	350	86	201	56	7	-	-	-	349
Chase City town (part)	286	67	160	52	7	-	-	-	362
District 8	146	21	108	17	-	-	-	-	374
Chase City town (part)	-	-	-	-	-	-	-	-	-
District 9	194	20	78	70	7	9	10	-	495
Clarksville town (part)	95	-	44	39	7	5	-	-	510
Middlesex County	560	30	195	245	67	19	4	-	544
Jamaica district	61	3	29	25	-	-	4	-	445
Pine Top district	274	18	83	122	51	-	-	-	565
Saluda district	225	9	83	98	16	19	-	-	526
Urbanna town	56	-	22	26	4	4	-	-	538
Montgomery County	13 253	747	4 887	5 207	1 563	767	42	40	535
District A-91	2 369	119	1 066	857	201	126	-	-	500
Blacksburg town (part)	2 306	113	1 039	851	186	117	-	-	500
District B-91	1 558	210	522	515	257	54	-	-	515
Blacksburg town (part)	26	-	8	-	-	18	-	-	1 069
Christiansburg town (part)	1 249	200	375	413	236	25	-	-	519
District C-91	725	13	375	249	71	9	8	-	489
Christiansburg town (part)	379	-	123	193	46	9	8	-	566
Elliston-Lafayette CDP	88	-	57	12	19	-	-	-	435
Shawsville CDP	88	-	70	12	6	-	-	-	450
District D-91	954	50	492	332	80	-	-	-	477
Christiansburg town (part)	581	14	298	200	69	-	-	-	488
District E-91	1 089	120	515	243	156	7	8	40	453
Blacksburg town (part)	183	-	90	34	52	7	-	-	508
Christiansburg town (part)	24	9	8	7	-	-	-	-	369
Merrimac CDP (part)	514	111	284	50	21	-	8	40	360
District F-91	2 782	128	477	1 740	306	114	17	-	594
Blacksburg town (part)	2 774	128	469	1 740	306	114	17	-	594
Merrimac CDP (part)	-	-	-	-	-	-	-	-	-
District G-91	3 776	107	1 440	1 271	492	457	9	-	542
Blacksburg town (part)	3 752	107	1 431	1 256	492	457	9	-	543
Nelson County	756	100	357	248	38	6	7	-	440
Lovingston district	261	63	113	73	12	-	-	-	394
Massies Mill district	92	18	44	30	-	-	-	-	364
Rockfish district	254	13	139	63	26	6	7	-	457
Schuyler district	149	6	61	82	-	-	-	-	518
New Kent County	435	26	105	186	93	25	-	-	636
District 1	54	-	6	23	17	8	-	-	738
District 2	70	-	14	30	20	6	-	-	700
District 3	105	-	15	54	36	-	-	-	696
District 4	101	8	24	48	14	7	-	-	542
District 5	105	18	46	31	6	4	-	-	447
Northampton County	1 333	284	692	284	53	20	-	-	382
District 1	181	47	105	16	7	6	-	-	333
Cheriton town (part)	17	15	2	-	-	-	-	-	154
District 2	291	85	119	66	15	6	-	-	376
Cape Charles town	251	85	85	60	15	6	-	-	349
Cheriton town (part)	24	-	18	6	-	-	-	-	425
District 3	170	31	84	49	-	6	-	-	393
District 4	196	25	135	25	11	-	-	-	388
Cheriton town (part)	-	-	-	-	-	-	-	-	-
Eastville town	11	-	4	2	5	-	-	-	538
District 5	296	61	151	73	9	2	-	-	388
Belle Haven town (part)	11	-	2	9	-	-	-	-	535

Table 29. **Gross Rent: 2000**—Con.

[Data based on a sample (except Tables 65-68). For information on confidentiality protection, coverage, sampling error, and nonsampling error, see Appendix G. For location of definitions, see "How to Use This Census Report"]

State County County Subdivision Place	Specified renter-occupied housing units paying cash rent	Gross rent							
		Less than $250	$250 to $499	$500 to $749	$750 to $999	$1,000 to $1,499	$1,500 to $1,999	$2,000 or more	Median (dollars)
Northampton County—Con.									
District 5—Con.									
Exmore town	153	23	89	37	2	2	-	-	396
District 6	199	35	98	55	11	-	-	-	409
Nassawadox town	62	9	30	18	5	-	-	-	406
Northumberland County	478	38	218	151	55	16	-	-	478
District 1	91	6	42	30	5	8	-	-	436
District 2	82	12	57	13	-	-	-	-	434
District 3	108	10	66	19	13	-	-	-	363
Kilmarnock town (part)	-	-	-	-	-	-	-	-	-
District 4	123	-	31	58	26	8	-	-	628
Kilmarnock town (part)	2	-	2	-	-	-	-	-	425
District 5	74	10	22	31	11	-	-	-	518
Nottoway County	1 344	170	644	458	55	17	-	-	438
District 1	132	6	71	53	2	-	-	-	450
Burkeville town	48	3	24	19	2	-	-	-	463
District 2	398	79	139	148	23	9	-	-	476
Crewe town	342	52	128	137	16	9	-	-	489
District 3	123	10	97	8	8	-	-	-	372
District 4	338	32	153	144	9	-	-	-	456
Blackstone town (part)	181	9	92	80	-	-	-	-	452
District 5	353	43	184	105	13	8	-	-	422
Blackstone town (part)	329	43	176	97	13	-	-	-	418
Orange County	1 944	129	562	802	351	100	-	-	583
District 1	257	8	61	139	28	21	-	-	635
Orange town (part)	-	-	-	-	-	-	-	-	-
District 2	411	40	127	176	62	6	-	-	548
Gordonsville town (part)	231	40	72	89	24	6	-	-	506
Orange town (part)	-	-	-	-	-	-	-	-	-
District 3	740	74	300	283	61	22	-	-	498
Orange town (part)	697	74	290	259	52	22	-	-	492
District 4	199	7	74	76	38	4	-	-	577
District 5	337	-	-	128	162	47	-	-	795
Page County	2 063	217	1 138	573	122	13	-	-	441
East Luray District 201	543	45	270	192	30	6	-	-	448
Luray town (part)	410	28	193	165	18	6	-	-	480
Marksville District 301	426	51	263	97	15	-	-	-	432
Luray town (part)	-	-	-	-	-	-	-	-	-
Stanley town (part)	176	32	108	34	2	-	-	-	381
Newport District 401	292	24	168	82	18	-	-	-	444
Stanley town (part)	45	-	32	13	-	-	-	-	453
Shenandoah District 501	377	57	197	93	23	7	-	-	427
Shenandoah town	179	24	73	64	18	-	-	-	444
West Luray District 101	425	40	240	109	36	-	-	-	454
Luray town (part)	312	23	178	82	29	-	-	-	460
Patrick County	1 091	239	731	92	25	-	-	4	333
Blue Ridge district	296	103	165	18	6	-	-	4	307
Stuart town (part)	191	80	86	15	6	-	-	4	314
Dan River district	257	29	194	28	6	-	-	-	343
Mayo River district	170	53	90	16	11	-	-	-	302
Patrick Springs CDP (part)	24	10	14	-	-	-	-	-	267
Peters Creek district	196	9	165	22	-	-	-	-	377
Patrick Springs CDP (part)	108	-	92	16	-	-	-	-	386
Smith River district	172	45	117	8	2	-	-	-	329
Patrick Springs CDP (part)	-	-	-	-	-	-	-	-	-
Stuart town (part)	-	-	-	-	-	-	-	-	-
Pittsylvania County	3 603	575	2 134	805	75	14	-	-	398
Banister district	448	137	234	70	-	7	-	-	328
Chatham town (part)	10	-	6	4	-	-	-	-	425
Gretna town (part)	62	33	25	4	-	-	-	-	241
Callands-Gretna district	524	143	313	65	1	2	-	-	323
Gretna town (part)	168	56	95	15	-	2	-	-	300
Chatham-Blairs district	500	52	314	125	9	-	-	-	391
Chatham town (part)	122	10	74	35	3	-	-	-	364
Dan River district	638	60	345	213	15	5	-	-	459
Staunton River district	457	72	302	77	6	-	-	-	376
Hurt town	93	4	58	25	6	-	-	-	402
Tunstall district	412	59	287	66	-	-	-	-	389
Westover district	624	52	339	189	44	-	-	-	465
Powhatan County	601	13	115	341	125	7	-	-	623
District 1	95	-	19	65	11	-	-	-	666
District 2	113	9	15	60	29	-	-	-	633
District 3	105	-	23	46	36	-	-	-	595
District 4	225	4	38	135	41	7	-	-	573
District 5	63	-	20	35	8	-	-	-	656
Prince Edward County	1 575	169	794	497	72	43	-	-	459
District 101	463	75	213	157	9	9	-	-	439
Farmville town (part)	343	54	182	98	9	-	-	-	420
District 201	82	-	54	28	-	-	-	-	419
Farmville town (part)	7	-	-	7	-	-	-	-	525
District 301	155	24	88	27	8	8	-	-	359
District 401	104	-	78	17	-	9	-	-	459
Hampden Sydney CDP (part)	31	-	22	9	-	-	-	-	470
District 501	137	10	79	48	-	-	-	-	455
Farmville town (part)	9	-	-	9	-	-	-	-	525
Hampden Sydney CDP (part)	-	-	-	-	-	-	-	-	-
Pamplin City town (part)	3	-	3	-	-	-	-	-	375
District 601	176	-	117	59	-	-	-	-	452
District 701	173	-	52	66	45	10	-	-	640

Table 29. **Gross Rent: 2000**—Con.

[Data based on a sample (except Tables 65-68). For information on confidentiality protection, coverage, sampling error, and nonsampling error, see Appendix G. For location of definitions, see "How to Use This Census Report"]

State County County Subdivision Place	Specified renter-occupied housing units paying cash rent	Gross rent							
		Less than $250	$250 to $499	$500 to $749	$750 to $999	$1,000 to $1,499	$1,500 to $1,999	$2,000 or more	Median (dollars)
Prince Edward County—Con.									
District 701—Con.									
Farmville town (part)	173	-	52	66	45	10	-	-	640
District 801	285	60	113	95	10	7	-	-	468
Farmville town (part)	285	60	113	95	10	7	-	-	468
Prince George County	1 413	69	317	757	215	55	-	-	609
Blackwater district	116	19	28	63	6	-	-	-	571
Bland district	763	34	147	419	125	38	-	-	634
Fort Lee CDP (part)	127	-	10	86	20	11	-	-	681
Brandon district	34	8	-	26	-	-	-	-	588
Rives district	378	-	117	183	61	17	-	-	543
Fort Lee CDP (part)	147	-	43	78	26	-	-	-	531
Templeton district	122	8	25	66	23	-	-	-	605
Prince William County	25 193	605	1 096	6 066	10 837	5 530	867	192	862
Brentsville district	1 681	47	81	526	726	271	30	-	800
Bull Run CDP (part)	46	7	-	7	25	7	-	-	800
Linton Hall CDP	43	-	-	-	-	23	20	-	1 475
Nokesville CDP	55	-	-	21	15	19	-	-	872
Yorkshire CDP	707	-	17	178	398	114	-	-	815
Coles district	2 300	5	19	115	1 146	903	112	-	976
Dale City CDP (part)	840	5	10	39	414	322	50	-	975
Lake Ridge CDP (part)	1 369	-	-	68	732	524	45	-	969
Dumfries district	4 161	93	458	1 441	1 196	831	142	-	763
Dumfries town	643	7	133	140	309	54	-	-	781
Montclair CDP	726	6	19	11	109	459	122	-	1 179
Quantico town	240	7	116	103	-	14	-	-	496
Quantico Station CDP (part)	536	-	34	162	219	121	-	-	846
Triangle CDP	1 248	28	114	787	272	33	14	-	647
Gainesville district	5 403	256	197	877	2 776	1 033	233	31	882
Bull Run CDP (part)	2 884	230	115	279	1 680	571	9	-	881
Gainesville CDP	139	-	17	23	49	22	28	-	851
Haymarket town	81	3	2	36	26	12	2	-	748
Loch Lomond CDP	109	-	12	-	36	61	-	-	1 037
Sudley CDP	527	9	8	16	239	255	-	-	994
West Gate CDP	1 226	7	23	451	444	91	179	31	826
Neabsco district	3 133	40	119	787	1 350	771	66	-	876
Dale City CDP (part)	3 012	7	112	787	1 275	765	66	-	879
Occoquan district	3 412	66	108	457	1 426	1 015	220	120	944
Lake Ridge CDP (part)	1 596	55	67	72	572	575	149	106	1 019
Occoquan town (part)	171	-	16	119	16	20	-	-	663
Woodbridge district	5 103	98	114	1 863	2 217	706	64	41	795
Woodbridge CDP	4 118	69	104	1 547	1 830	513	14	41	791
Pulaski County	3 381	502	2 135	640	93	11	-	-	382
Cloyd district	573	57	367	120	29	-	-	-	385
Fairlawn CDP	258	26	160	72	-	-	-	-	379
Draper district	681	71	471	114	20	5	-	-	373
Dublin town (part)	210	48	148	14	-	-	-	-	374
Pulaski town (part)	259	13	181	45	20	-	-	-	345
Ingles district	529	68	309	146	-	6	-	-	420
Dublin town (part)	265	55	141	63	-	6	-	-	377
Massie district	983	237	578	132	36	-	-	-	355
Dublin town (part)	-	-	-	-	-	-	-	-	-
Pulaski town (part)	866	237	500	93	36	-	-	-	347
Robinson district	615	69	410	128	8	-	-	-	403
Pulaski town (part)	404	47	301	48	8	-	-	-	387
Rappahannock County	350	-	84	159	87	20	-	-	599
Hampton district	110	-	33	25	37	15	-	-	729
Washington town	23	-	8	5	10	-	-	-	625
Jackson district	62	-	6	30	21	5	-	-	675
Piedmont district	87	-	26	55	6	-	-	-	529
Stonewall-Hawthorne district	31	-	-	13	18	-	-	-	760
Wakefield district	60	-	19	36	5	-	-	-	550
Richmond County	444	113	144	161	4	5	17	-	457
District 1	54	14	22	18	-	-	-	-	463
District 2	82	9	28	45	-	-	-	-	513
Warsaw town (part)	4	-	4	-	-	-	-	-	425
District 3	133	28	60	41	4	-	-	-	405
Warsaw town (part)	109	27	48	30	4	-	-	-	388
District 4	84	6	28	28	-	5	17	-	522
District 5	91	56	6	29	-	-	-	-	195
Warsaw town (part)	75	50	6	19	-	-	-	-	184
Roanoke County	7 444	535	1 837	3 809	894	333	36	-	575
Catawba district	682	135	178	253	84	32	-	-	530
Hollins CDP (part)	-	-	-	-	-	-	-	-	-
Cave Spring district	2 250	31	216	1 423	434	128	18	-	632
Cave Spring CDP (part)	2 147	31	169	1 367	434	128	18	-	635
Hollins district	1 589	164	376	843	155	43	8	-	563
Hollins CDP (part)	1 522	164	349	803	155	43	8	-	566
Vinton district	1 579	188	771	516	72	32	-	-	466
Vinton town	1 226	151	622	399	39	15	-	-	462
Windsor Hills district	1 344	17	296	774	149	98	10	-	606
Cave Spring CDP (part)	1 165	6	241	703	125	80	10	-	607
Rockbridge County	1 434	153	724	450	83	24	-	-	442
Buffalo district	255	22	103	94	21	15	-	-	503
Kerrs Creek district	248	14	103	112	19	-	-	-	516
Natural Bridge district	218	55	128	32	3	-	-	-	358
Glasgow town	115	33	63	16	3	-	-	-	356
South River district	347	43	180	107	8	9	-	-	415
Walkers Creek district	366	19	210	105	32	-	-	-	472
Goshen town	41	2	33	6	-	-	-	-	427

Table 29. **Gross Rent: 2000**—Con.

[Data based on a sample (except Tables 65-68). For information on confidentiality protection, coverage, sampling error, and nonsampling error, see Appendix G. For location of definitions, see "How to Use This Census Report"]

State County County Subdivision Place	Specified renter-occupied housing units paying cash rent	Gross rent							
		Less than $250	$250 to $499	$500 to $749	$750 to $999	$1,000 to $1,499	$1,500 to $1,999	$2,000 or more	Median (dollars)
Rockingham County	4 539	251	2 216	1 522	402	103	31	14	485
Ashby district	1 357	32	611	489	180	34	-	11	513
Bridgewater town	643	20	211	292	85	24	-	11	555
Dayton town	188	4	135	38	9	2	-	-	445
Mount Crawford town	54	-	24	11	16	3	-	-	675
Central district	664	25	300	228	47	32	29	3	505
Massanutten CDP (part)	-	-	-	-	-	-	-	-	-
Linville district	405	20	229	138	9	9	-	-	473
Plains district	909	75	449	326	55	2	2	-	474
Broadway town	277	3	170	95	9	-	-	-	472
Timberville town	242	49	79	105	5	2	2	-	490
Stonewall district	1 204	99	627	341	111	26	-	-	464
Elkton town	341	19	217	73	32	-	-	-	435
Grottoes town (part)	218	37	104	70	7	-	-	-	450
Massanutten CDP (part)	75	6	6	13	30	20	-	-	850
Russell County	1 698	374	1 133	158	26	7	-	-	355
Castlewood district	424	74	333	15	-	2	-	-	368
Castlewood CDP	180	15	155	10	-	-	-	-	406
Cleveland town	34	13	19	-	-	2	-	-	325
St. Paul town (part)	5	-	5	-	-	-	-	-	358
Lebanon district	914	219	551	113	26	5	-	-	358
Lebanon town	464	146	252	53	8	5	-	-	349
New Garden district	360	81	249	30	-	-	-	-	340
Honaker town	107	30	65	12	-	-	-	-	327
Raven CDP (part)	18	-	8	10	-	-	-	-	705
Scott County	1 401	397	832	147	18	7	-	-	335
District 1	338	41	248	44	3	2	-	-	387
Weber City town	208	25	154	24	3	2	-	-	392
District 2	196	55	106	35	-	-	-	-	369
District 3	215	33	156	26	-	-	-	-	326
Nickelsville town	63	14	42	7	-	-	-	-	355
District 4	349	115	191	28	15	-	-	-	339
Gate City town	251	97	126	17	11	-	-	-	310
District 5	123	74	47	2	-	-	-	-	217
Dungannon town	28	16	12	-	-	-	-	-	217
District 6	180	79	84	12	-	5	-	-	279
Clinchport town	2	2	-	-	-	-	-	-	175
Duffield town	2	-	2	-	-	-	-	-	375
Shenandoah County	3 293	347	1 610	1 041	234	61	-	-	468
District 1	474	82	188	165	37	2	-	-	462
Basye-Bryce Mountain CDP (part)	25	-	7	7	11	-	-	-	689
New Market town	305	64	129	100	10	2	-	-	429
District 2	401	39	237	92	31	2	-	-	462
Basye-Bryce Mountain CDP (part)	5	-	5	-	-	-	-	-	375
Mount Jackson town	236	22	142	60	10	2	-	-	450
District 3	417	16	232	154	13	2	-	-	473
Edinburg town	168	-	105	56	5	2	-	-	450
Woodstock town (part)	-	-	-	-	-	-	-	-	-
District 4	869	104	449	206	77	33	-	-	453
Woodstock town (part)	657	104	329	123	68	33	-	-	444
District 5	201	-	51	123	14	13	-	-	562
Toms Brook town	24	-	10	9	3	2	-	-	550
District 6	931	106	453	301	62	9	-	-	465
Strasburg town	827	106	423	245	44	9	-	-	457
Smyth County	2 930	545	2 025	286	65	9	-	-	353
Atkins district	391	49	270	45	21	6	-	-	346
Atkins CDP	103	26	65	6	-	6	-	-	284
Marion town (part)	164	23	119	7	15	-	-	-	345
Chilhowie district	430	31	339	53	7	-	-	-	395
Chilhowie town	251	19	179	53	-	-	-	-	388
North Fork district	242	43	148	37	14	-	-	-	413
Park district	761	228	467	58	8	-	-	-	314
Marion town (part)	643	223	378	34	8	-	-	-	296
Royal Oak district	464	74	335	55	-	-	-	-	343
Adwolf CDP (part)	28	-	16	12	-	-	-	-	344
Marion town (part)	232	53	158	21	-	-	-	-	334
Rye Valley district	338	37	267	34	-	-	-	-	341
Adwolf CDP (part)	58	9	41	8	-	-	-	-	363
Sugar Grove CDP	62	-	54	8	-	-	-	-	337
Saltville district	304	83	199	4	15	3	-	-	329
Saltville town (part)	152	70	68	4	7	3	-	-	263
Southampton County	1 270	234	679	308	28	12	9	-	409
Berlin and Ivor district	142	8	79	46	-	-	9	-	467
Ivor town	34	-	18	16	-	-	-	-	495
Boykins district	199	62	117	10	1	9	-	-	299
Boykins town	44	8	31	4	1	-	-	-	342
Branchville town	4	-	4	-	-	-	-	-	375
Capron district	165	25	87	45	8	-	-	-	405
Capron town	16	2	8	6	-	-	-	-	400
Newsoms town (part)	3	2	1	-	-	-	-	-	238
Drewryville district	83	-	59	21	-	3	-	-	386
Franklin district	120	-	62	58	-	-	-	-	446
Jerusalem district	311	106	118	68	19	-	-	-	390
Courtland town	159	57	66	31	5	-	-	-	363
Newsoms district	250	33	157	60	-	-	-	-	457
Newsoms town (part)	19	3	9	7	-	-	-	-	342
Spotsylvania County	5 181	209	479	1 355	2 279	719	88	52	805
Battlefield district	1 082	7	53	443	463	107	9	-	771
Berkeley district	288	21	35	72	136	24	-	-	771
Spotsylvania Courthouse CDP (part)	49	11	-	-	28	10	-	-	848
Chancellor district	513	-	29	77	233	174	-	-	875
Courtland district	1 379	67	8	310	714	187	41	52	829
Lee Hill district	1 058	67	204	229	472	67	19	-	772

Table 29. **Gross Rent: 2000**—Con.

[Data based on a sample (except Tables 65-68). For information on confidentiality protection, coverage, sampling error, and nonsampling error, see Appendix G. For location of definitions, see "How to Use This Census Report"]

State County County Subdivision Place	Specified renter-occupied housing units paying cash rent	Gross rent							
		Less than $250	$250 to $499	$500 to $749	$750 to $999	$1,000 to $1,499	$1,500 to $1,999	$2,000 or more	Median (dollars)
Spotsylvania County—Con.									
Livingston district	446	47	141	125	95	28	10	-	632
Spotsylvania Courthouse CDP (part)	154	17	80	16	33	8	-	-	460
Salem district	415	-	9	99	166	132	9	-	881
Stafford County	5 430	103	327	1 295	2 299	1 200	203	3	842
Aquia district	520	-	15	58	280	142	25	-	899
Aquia Harbour CDP (part)	178	-	-	18	79	66	15	-	983
Falmouth district	1 348	41	94	292	727	194	-	-	823
Falmouth CDP (part)	315	-	42	99	159	15	-	-	800
George Washington district	658	16	68	240	242	83	9	-	752
Falmouth CDP (part)	22	-	8	-	14	-	-	-	769
Griffis-Widewater district	1 138	46	99	213	472	269	39	-	859
Aquia Harbour CDP (part)	129	-	-	6	5	93	25	-	1 338
Quantico Station CDP (part)	-	-	-	-	-	-	-	-	-
Hartwood district	1 489	-	33	452	524	366	114	-	871
Falmouth CDP (part)	13	-	-	-	-	13	-	-	1 125
Rock Hill district	277	-	18	40	54	146	16	3	1 066
Surry County	421	68	229	103	21	-	-	-	402
Bacons Castle district	54	-	32	22	-	-	-	-	489
Carsley district	38	-	11	20	7	-	-	-	579
Claremont district	184	52	105	27	-	-	-	-	336
Claremont town	22	3	11	8	-	-	-	-	400
Dendron district	47	7	24	16	-	-	-	-	429
Dendron town	7	-	1	6	-	-	-	-	631
Surry district	98	9	57	18	14	-	-	-	379
Surry town	25	2	14	9	-	-	-	-	406
Sussex County	916	130	435	290	55	6	-	-	434
Courthouse district	90	6	40	36	8	-	-	-	492
Henry district	108	6	60	42	-	-	-	-	460
Jarratt town (part)	16	6	8	2	-	-	-	-	283
Newville district	30	-	30	-	-	-	-	-	406
Stony Creek district	124	9	85	27	3	-	-	-	385
Stony Creek town	25	-	11	11	3	-	-	-	538
Wakefield district	179	21	94	41	23	-	-	-	421
Wakefield town	98	7	56	25	10	-	-	-	434
Waverly district	385	88	126	144	21	6	-	-	445
Waverly town	256	57	83	89	21	6	-	-	450
Tazewell County	3 383	696	2 091	513	48	35	-	-	376
Eastern district	726	144	442	112	14	14	-	-	403
Bluefield town	401	65	256	52	14	14	-	-	431
Northern district	386	111	254	14	-	7	-	-	320
Pocahontas town	56	29	17	10	-	-	-	-	242
Northwestern district	742	190	418	108	12	14	-	-	352
Raven CDP (part)	-	-	-	-	-	-	-	-	-
Richlands town	502	79	314	95	-	14	-	-	397
Southern district	801	126	467	189	19	-	-	-	389
Tazewell town	541	92	283	157	9	-	-	-	397
Western district	728	125	510	90	3	-	-	-	394
Cedar Bluff town	124	6	92	23	3	-	-	-	433
Claypool Hill CDP	104	19	54	31	-	-	-	-	438
Raven CDP (part)	144	11	123	10	-	-	-	-	394
Warren County	2 894	223	1 068	1 109	412	62	11	9	531
Fork district	673	-	223	303	123	18	6	-	570
Front Royal town (part)	497	-	166	197	110	18	6	-	596
Happy Creek district	462	22	157	206	61	7	-	9	550
Front Royal town (part)	382	15	134	170	47	7	-	9	547
North River district	543	20	223	173	101	26	-	-	564
Front Royal town (part)	358	12	130	135	61	20	-	-	582
Shenandoah district	540	12	202	230	86	5	5	-	555
Front Royal town (part)	367	12	180	121	54	-	-	-	492
South River district	676	169	263	197	41	6	-	-	411
Front Royal town (part)	503	108	231	144	20	-	-	-	412
Washington County	3 918	520	2 282	975	130	11	-	-	412
Harrison district	1 016	38	502	411	65	-	-	-	485
Abingdon town (part)	820	24	412	331	53	-	-	-	488
Emory-Meadow View CDP (part)	-	-	-	-	-	-	-	-	-
Jefferson district	302	81	176	45	-	-	-	-	336
Emory-Meadow View CDP (part)	-	-	-	-	-	-	-	-	-
Saltville town (part)	29	5	24	-	-	-	-	-	348
Madison district	842	158	471	179	27	7	-	-	392
Abingdon town (part)	562	120	332	95	15	-	-	-	380
Monroe district	472	44	333	84	11	-	-	-	390
Emory-Meadow View CDP (part)	135	-	106	29	-	-	-	-	423
Glade Spring town	93	4	59	28	2	-	-	-	439
Taylor district	519	134	266	103	12	4	-	-	346
Damascus town	195	62	98	27	4	4	-	-	319
Tyler district	293	32	209	45	7	-	-	-	406
Wilson district	474	33	325	108	8	-	-	-	431
Westmoreland County	1 108	132	339	454	137	46	-	-	537
Cople district	231	23	80	93	35	-	-	-	513
Montross district	135	5	76	40	12	2	-	-	466
Montross town	28	3	13	10	2	-	-	-	433
Washington district	742	104	183	321	90	44	-	-	582
Colonial Beach town	508	104	110	231	24	39	-	-	538
Wise County	3 203	752	1 958	413	54	26	-	-	353
District 1	686	188	385	105	8	-	-	-	336
Appalachia town	261	104	126	26	5	-	-	-	305
Pound town (part)	113	33	61	19	-	-	-	-	337
Wise town (part)	-	-	-	-	-	-	-	-	-
District 2	775	183	446	127	9	10	-	-	360
Coeburn town (part)	140	42	69	16	3	10	-	-	353

Table 29. **Gross Rent: 2000**—Con.

[Data based on a sample (except Tables 65-68). For information on confidentiality protection, coverage, sampling error, and nonsampling error, see Appendix G. For location of definitions, see "How to Use This Census Report"]

State County County Subdivision Place	Specified renter-occupied housing units paying cash rent	Gross rent							
		Less than $250	$250 to $499	$500 to $749	$750 to $999	$1,000 to $1,499	$1,500 to $1,999	$2,000 or more	Median (dollars)
Wise County—Con.									
District 2—Con.									
Pound town (part)	6	-	2	4	-	-	-	-	713
Wise town (part)	418	105	231	76	6	-	-	-	351
District 3	1 014	203	656	131	12	12	-	-	371
Big Stone Gap town	640	165	394	76	5	-	-	-	333
District 4	728	178	471	50	25	4	-	-	351
Coeburn town (part)	54	14	40	-	-	-	-	-	378
St. Paul town (part)	163	63	86	7	3	4	-	-	276
Wise town (part)	6	-	-	6	-	-	-	-	525
Wythe County	2 243	493	1 189	437	100	9	15	-	401
Black Lick district	298	11	185	67	27	-	8	-	426
Rural Retreat town	98	3	75	15	5	-	-	-	382
Wytheville town (part)	-	-	-	-	-	-	-	-	-
East Wytheville district	706	167	336	149	45	9	-	-	412
Wytheville town (part)	696	167	326	149	45	9	-	-	415
Fort Chiswell district	325	11	176	121	10	-	7	-	468
Fort Chiswell CDP	155	-	73	82	-	-	-	-	504
Max Meadows CDP	40	-	20	10	10	-	-	-	550
Wytheville town (part)	-	-	-	-	-	-	-	-	-
Lead Mines district	147	33	114	-	-	-	-	-	400
Speedwell district	222	70	127	14	11	-	-	-	320
Wytheville town (part)	31	11	9	-	11	-	-	-	325
West Wytheville district	545	201	251	86	7	-	-	-	338
Wytheville town (part)	520	193	234	86	7	-	-	-	341
York County	3 574	62	574	1 411	935	430	162	-	708
District 1	525	-	137	171	167	34	16	-	662
Yorktown CDP	70	-	23	39	8	-	-	-	515
District 2	904	62	269	246	159	103	65	-	621
District 3	387	-	69	91	105	108	14	-	881
District 4	653	-	51	289	171	103	39	-	743
District 5	1 105	-	48	614	333	82	28	-	714
Alexandria city	36 725	1 382	1 106	8 322	14 940	8 932	1 586	457	861
Bedford city	923	224	399	276	24	-	-	-	436
Bristol city	2 473	604	1 115	606	59	-	83	6	409
Buena Vista city	681	134	307	211	29	-	-	-	403
Charlottesville city	9 719	677	2 338	4 240	1 715	644	67	38	596
Chesapeake city	16 757	1 019	3 005	7 807	3 597	1 184	138	7	642
Clifton Forge city	613	201	314	92	6	-	-	-	341
Colonial Heights city	2 010	27	390	1 213	289	79	12	-	619
Covington city	744	47	515	161	14	-	-	7	404
Danville city	8 038	1 508	4 302	1 717	316	114	34	47	404
Emporia city	976	180	463	303	30	-	-	-	437
Fairfax city	2 432	30	98	341	939	827	132	65	945
Falls Church city	1 733	52	18	153	734	544	174	58	965
Franklin city	1 481	277	484	584	115	14	7	-	493
Fredericksburg city	5 105	357	715	2 714	1 117	192	10	-	651
Galax city	918	246	571	78	16	-	7	-	346
Hampton city	21 321	1 202	5 009	9 850	3 896	1 177	137	50	603
Harrisonburg city	7 834	642	3 542	2 529	592	485	19	25	480
Hopewell city	3 789	604	1 198	1 479	474	34	-	-	512
Lexington city	964	152	433	220	80	79	-	-	434
Lynchburg city	9 993	1 403	4 260	3 414	524	189	119	84	469
Manassas city	3 477	14	250	1 000	1 713	458	35	7	801
Manassas Park city	659	-	30	73	379	177	-	-	930
Martinsville city	2 442	335	1 494	503	101	6	3	-	401
Newport News city	31 497	3 281	8 233	14 151	4 540	1 065	135	92	559
Norfolk city	45 412	4 588	14 226	19 291	5 654	1 467	173	13	538
Norton city	697	256	341	84	16	-	-	-	347
Petersburg city	6 486	841	2 474	2 516	500	131	10	14	495
Poquoson city	623	-	56	318	125	107	17	-	697
Portsmouth city	15 250	1 612	4 500	6 954	1 592	528	36	28	540
Radford city	3 104	349	1 549	964	180	62	-	-	437
Richmond city	44 308	5 889	11 895	18 625	5 739	1 849	256	55	540
Roanoke city	17 781	2 193	8 606	5 488	1 108	164	174	48	448
Salem city	3 050	34	1 059	1 670	218	59	10	-	550
Staunton city	3 494	366	1 726	1 004	274	70	50	4	466
Suffolk city	5 936	800	2 102	2 237	601	157	34	5	506
Virginia Beach city	50 913	1 206	3 175	23 242	16 941	5 059	855	435	734
Waynesboro city	3 126	346	1 509	916	290	65	-	-	469
Williamsburg city	1 949	98	218	1 155	297	131	50	-	616
Winchester city	5 263	277	1 910	2 384	564	110	18	-	547

Table 30. **Gross Rent: 2000**

[Data based on a sample (except Tables 65-68). For information on confidentiality protection, coverage, sampling error, and nonsampling error, see Appendix G.
For location of definitions, see "How to Use This Census Report"]

State County Place	Specified renter-occupied housing units paying cash rent	Gross rent							
		Less than $250	$250 to $499	$500 to $749	$750 to $999	$1,000 to $1,499	$1,500 to $1,999	$2,000 or more	Median (dollars)
The State	**794 257**	**58 088**	**179 953**	**258 786**	**170 908**	**96 258**	**21 907**	**8 357**	**650**
COUNTY									
Accomack County	3 086	312	1 584	1 027	103	53	7	-	446
Albemarle County	9 573	268	988	4 384	2 588	960	203	182	712
Alleghany County	596	168	318	93	17	-	-	-	360
Amelia County	433	34	204	154	38	-	3	-	480
Amherst County	2 113	335	1 106	583	51	38	-	-	427
Appomattox County	776	69	480	195	27	-	-	5	437
Arlington County	48 193	1 193	1 138	10 690	16 122	13 029	4 767	1 254	897
Augusta County	3 300	369	1 232	1 358	256	82	-	3	506
Bath County	278	63	157	49	9	-	-	-	367
Bedford County	2 317	158	1 364	599	103	86	7	-	444
Bland County	222	33	163	19	-	7	-	-	349
Botetourt County	1 069	93	500	331	94	43	8	-	475
Brunswick County	964	263	529	155	17	-	-	-	349
Buchanan County	1 085	233	764	69	10	9	-	-	336
Buckingham County	739	164	379	180	9	7	-	-	370
Campbell County	3 976	247	2 788	776	139	12	14	-	427
Caroline County	1 018	74	251	430	231	32	-	-	587
Carroll County	1 656	226	1 150	245	35	-	-	-	366
Charles City County	281	50	155	50	16	10	-	-	420
Charlotte County	664	181	424	46	3	8	2	-	339
Chesterfield County	17 068	350	2 003	7 084	5 567	1 689	209	166	717
Clarke County	919	43	238	411	124	103	-	-	625
Craig County	295	57	201	36	-	1	-	-	404
Culpeper County	2 981	240	681	1 577	358	109	16	-	603
Cumberland County	536	82	252	194	-	8	-	-	456
Dickenson County	848	184	569	85	10	-	-	-	347
Dinwiddie County	1 482	116	431	689	186	60	-	-	566
Essex County	704	69	214	301	112	8	-	-	539
Fairfax County	98 438	2 414	3 076	10 631	33 397	36 369	9 044	3 507	998
Fauquier County	3 424	82	473	1 404	879	477	92	17	705
Floyd County	600	116	317	137	28	2	-	-	407
Fluvanna County	777	16	183	269	256	53	-	-	669
Franklin County	2 629	364	1 700	446	94	25	-	-	395
Frederick County	3 854	134	937	1 755	679	239	63	47	620
Giles County	1 171	204	748	199	9	11	-	-	375
Gloucester County	2 005	87	771	836	223	88	-	-	527
Goochland County	481	6	196	153	81	45	-	-	589
Grayson County	872	262	536	62	11	1	-	-	318
Greene County	754	48	124	377	192	13	-	-	622
Greensville County	541	52	392	77	13	-	7	-	395
Halifax County	2 591	593	1 502	427	55	12	-	2	360
Hanover County	4 164	183	540	1 973	1 096	352	13	7	686
Henrico County	35 810	1 495	3 664	18 619	8 905	2 123	594	410	676
Henry County	4 853	417	3 639	603	108	64	17	5	389
Highland County	111	21	75	15	-	-	-	-	339
Isle of Wight County	1 720	272	579	765	65	32	7	-	502
James City County	4 027	151	614	1 423	770	415	267	387	703
King and Queen County	356	32	182	117	25	-	-	-	473
King George County	1 388	52	268	669	335	52	12	-	622
King William County	532	45	185	206	76	20	-	-	550
Lancaster County	618	80	216	246	55	18	-	3	508
Lee County	1 786	437	1 187	133	25	4	-	-	341
Loudoun County	11 134	292	482	1 211	4 484	3 497	665	503	954
Louisa County	1 330	144	507	547	119	13	-	-	504
Lunenburg County	799	143	443	176	31	6	-	-	394
Madison County	662	60	278	224	86	7	7	-	494
Mathews County	431	26	183	184	32	6	-	-	506
Mecklenburg County	2 434	483	1 383	459	66	33	10	-	375
Middlesex County	560	30	195	245	67	19	4	-	544
Montgomery County	13 253	747	4 887	5 207	1 563	767	42	40	535
Nelson County	756	100	357	248	38	6	7	-	440
New Kent County	435	26	105	186	93	25	-	-	636
Northampton County	1 333	284	692	284	53	20	-	-	382
Northumberland County	478	38	218	151	55	16	-	-	478
Nottoway County	1 344	170	644	458	55	17	-	-	438
Orange County	1 944	129	562	802	351	100	-	-	583
Page County	2 063	217	1 138	573	122	13	-	-	441
Patrick County	1 091	239	731	92	25	-	-	4	333
Pittsylvania County	3 603	575	2 134	805	75	14	-	-	398
Powhatan County	601	13	115	341	125	7	-	-	623
Prince Edward County	1 575	169	794	497	72	43	-	-	459
Prince George County	1 413	69	317	757	215	55	-	-	609
Prince William County	25 193	605	1 096	6 066	10 837	5 530	867	192	862
Pulaski County	3 381	502	2 135	640	93	11	-	-	382
Rappahannock County	350	-	84	159	87	20	-	-	599
Richmond County	444	113	144	161	4	5	17	-	457
Roanoke County	7 444	535	1 837	3 809	894	333	36	-	575
Rockbridge County	1 434	153	724	450	83	24	-	-	442
Rockingham County	4 539	251	2 216	1 522	402	103	31	14	485
Russell County	1 698	374	1 133	158	26	7	-	-	355
Scott County	1 401	397	832	147	18	7	-	-	335
Shenandoah County	3 293	347	1 610	1 041	234	61	-	-	468
Smyth County	2 930	545	2 025	286	65	9	-	-	353
Southampton County	1 270	234	679	308	28	12	9	-	409
Spotsylvania County	5 181	209	479	1 355	2 279	719	88	52	805
Stafford County	5 430	103	327	1 295	2 299	1 200	203	3	842
Surry County	421	68	229	103	21	-	-	-	402
Sussex County	916	130	435	290	55	6	-	-	434

Table 30. **Gross Rent: 2000**—Con.

[Data based on a sample (except Tables 65-68). For information on confidentiality protection, coverage, sampling error, and nonsampling error, see Appendix G. For location of definitions, see "How to Use This Census Report"]

State County Place	Specified renter-occupied housing units paying cash rent	Gross rent: Less than $250	$250 to $499	$500 to $749	$750 to $999	$1,000 to $1,499	$1,500 to $1,999	$2,000 or more	Median (dollars)
COUNTY—Con.									
Tazewell County	3 383	696	2 091	513	48	35	-	-	376
Warren County	2 894	223	1 068	1 109	412	62	11	9	531
Washington County	3 918	520	2 282	975	130	11	-	-	412
Westmoreland County	1 108	132	339	454	137	46	-	-	537
Wise County	3 203	752	1 958	413	54	26	-	-	353
Wythe County	2 243	493	1 189	437	100	9	15	-	401
York County	3 574	62	574	1 411	935	430	162	-	708
Alexandria city	36 725	1 382	1 106	8 322	14 940	8 932	1 586	457	861
Bedford city	923	224	399	276	24	-	-	-	436
Bristol city	2 473	604	1 115	606	59	-	83	6	409
Buena Vista city	681	134	307	211	29	-	-	-	403
Charlottesville city	9 719	677	2 338	4 240	1 715	644	67	38	596
Chesapeake city	16 757	1 019	3 005	7 807	3 597	1 184	138	7	642
Clifton Forge city	613	201	314	92	6	-	-	-	341
Colonial Heights city	2 010	27	390	1 213	289	79	12	-	619
Covington city	744	47	515	161	14	-	-	7	404
Danville city	8 038	1 508	4 302	1 717	316	114	34	47	404
Emporia city	976	180	463	303	30	-	-	-	437
Fairfax city	2 432	30	98	341	939	827	132	65	945
Falls Church city	1 733	52	18	153	734	544	174	58	965
Franklin city	1 481	277	484	584	115	14	7	-	493
Fredericksburg city	5 105	357	715	2 714	1 117	192	10	-	651
Galax city	918	246	571	78	16	-	7	-	346
Hampton city	21 321	1 202	5 009	9 850	3 896	1 177	137	50	603
Harrisonburg city	7 834	642	3 542	2 529	592	485	19	25	480
Hopewell city	3 789	604	1 198	1 479	474	34	-	-	512
Lexington city	964	152	433	220	80	79	-	-	434
Lynchburg city	9 993	1 403	4 260	3 414	524	189	119	84	469
Manassas city	3 477	14	250	1 000	1 713	458	35	7	801
Manassas Park city	659	-	30	73	379	177	-	-	930
Martinsville city	2 442	335	1 494	503	101	6	3	-	401
Newport News city	31 497	3 281	8 233	14 151	4 540	1 065	135	92	559
Norfolk city	45 412	4 588	14 226	19 291	5 654	1 467	173	13	538
Norton city	697	256	341	84	16	-	-	-	347
Petersburg city	6 486	841	2 474	2 516	500	131	10	14	495
Poquoson city	623	-	56	318	125	107	17	-	697
Portsmouth city	15 250	1 612	4 500	6 954	1 592	528	36	28	540
Radford city	3 104	349	1 549	964	180	62	-	-	437
Richmond city	44 308	5 889	11 895	18 625	5 739	1 849	256	55	540
Roanoke city	17 781	2 193	8 606	5 488	1 108	164	174	48	448
Salem city	3 050	34	1 059	1 670	218	59	10	-	550
Staunton city	3 494	366	1 726	1 004	274	70	50	4	466
Suffolk city	5 936	800	2 102	2 237	601	157	34	5	506
Virginia Beach city	50 913	1 206	3 175	23 242	16 941	5 059	855	435	734
Waynesboro city	3 126	346	1 509	916	290	65	-	-	469
Williamsburg city	1 949	98	218	1 155	297	131	50	-	616
Winchester city	5 263	277	1 910	2 384	564	110	18	-	547
PLACE									
Abingdon town, Washington County	1 382	144	744	426	68	-	-	-	440
Accomac town, Accomack County	45	2	12	24	3	4	-	-	568
Adwolf CDP, Smyth County	86	9	57	20	-	-	-	-	350
Alberta town, Brunswick County	22	-	13	9	-	-	-	-	483
Alexandria city	36 725	1 382	1 106	8 322	14 940	8 932	1 586	457	861
Altavista town, Campbell County	457	70	266	109	6	-	6	-	420
Amherst town, Amherst County	323	121	135	54	4	9	-	-	358
Annandale CDP, Fairfax County	6 353	229	107	917	3 018	1 628	354	100	896
Appalachia town, Wise County	261	104	126	26	5	-	-	-	305
Appomattox town, Appomattox County	264	49	121	94	-	-	-	-	449
Aquia Harbour CDP, Stafford County	307	-	-	24	84	159	40	-	1 158
Arlington CDP, Arlington County	48 193	1 193	1 138	10 690	16 122	13 029	4 767	1 254	897
Ashland town, Hanover County	873	32	207	441	174	19	-	-	607
Atkins CDP, Smyth County	103	26	65	6	-	6	-	-	284
Bailey's Crossroads CDP, Fairfax County	4 811	156	205	794	2 392	948	167	149	857
Bassett CDP, Henry County	112	30	70	12	-	-	-	-	354
Basye-Bryce Mountain CDP, Shenandoah County	30	-	12	7	11	-	-	-	671
Bedford city	923	224	399	276	24	-	-	-	436
Belle Haven town	57	7	27	23	-	-	-	-	473
Accomack County (part)	46	7	25	14	-	-	-	-	455
Northampton County (part)	11	-	2	9	-	-	-	-	535
Belle Haven CDP, Fairfax County	874	21	24	227	418	106	61	17	833
Bellwood CDP, Chesterfield County	858	38	323	393	87	17	-	-	552
Bensley CDP, Chesterfield County	1 165	56	512	485	76	28	8	-	505
Berryville town, Clarke County	485	36	149	221	57	22	-	-	609
Big Stone Gap town, Wise County	640	165	394	76	5	-	-	-	333
Blacksburg town, Montgomery County	9 041	348	3 037	3 881	1 036	713	26	-	553
Blackstone town, Nottoway County	510	52	268	177	13	-	-	-	427
Bloxom town, Accomack County	31	2	18	11	-	-	-	-	425
Bluefield town, Tazewell County	401	65	256	52	14	14	-	-	431
Blue Ridge CDP, Botetourt County	50	-	9	33	8	-	-	-	574
Bon Air CDP, Chesterfield County	1 030	-	51	324	425	174	45	11	847
Boones Mill town, Franklin County	50	-	24	21	5	-	-	-	503
Bowling Green town, Caroline County	141	46	19	60	14	2	-	-	525
Boyce town, Clarke County	49	2	-	32	11	4	-	-	628
Boydton town, Mecklenburg County	40	6	25	6	3	-	-	-	361
Boykins town, Southampton County	44	8	31	4	1	-	-	-	342
Branchville town, Southampton County	4	-	4	-	-	-	-	-	375

Table 30. **Gross Rent: 2000**—Con.

[Data based on a sample (except Tables 65-68). For information on confidentiality protection, coverage, sampling error, and nonsampling error, see Appendix G. For location of definitions, see "How to Use This Census Report"]

State County Place	Specified renter-occupied housing units paying cash rent	Gross rent: Less than $250	$250 to $499	$500 to $749	$750 to $999	$1,000 to $1,499	$1,500 to $1,999	$2,000 or more	Median (dollars)
PLACE—Con.									
Bridgewater town, Rockingham County	643	20	211	292	85	24	-	11	555
Bristol city	2 473	604	1 115	606	59	-	83	6	409
Broadway town, Rockingham County	277	3	170	95	9	-	-	-	472
Brodnax town	40	10	27	3	-	-	-	-	292
Brunswick County (part)	31	4	24	3	-	-	-	-	298
Mecklenburg County (part)	9	6	3	-	-	-	-	-	225
Brookneal town, Campbell County	174	22	113	32	7	-	-	-	390
Buchanan town, Botetourt County	104	3	63	33	5	-	-	-	476
Buena Vista city	681	134	307	211	29	-	-	-	403
Bull Run CDP, Prince William County	2 930	237	115	286	1 705	578	9	-	880
Burke CDP, Fairfax County	3 058	106	82	177	485	1 554	536	118	1 194
Burkeville town, Nottoway County	48	3	24	19	2	-	-	-	463
Cana CDP, Carroll County	57	-	49	-	8	-	-	-	428
Cape Charles town, Northampton County	251	85	85	60	15	6	-	-	349
Capron town, Southampton County	16	2	8	6	-	-	-	-	400
Castlewood CDP, Russell County	180	15	155	10	-	-	-	-	406
Cave Spring CDP, Roanoke County	3 312	37	410	2 070	559	208	28	-	626
Cedar Bluff town, Tazewell County	124	6	92	23	3	-	-	-	433
Centreville CDP, Fairfax County	6 040	54	76	237	2 258	2 975	412	28	1 043
Chamberlayne CDP, Henrico County	91	-	-	26	36	29	-	-	854
Chantilly CDP, Fairfax County	3 851	13	51	133	993	2 068	545	48	1 146
Charlotte Court House town, Charlotte County	23	-	18	5	-	-	-	-	445
Charlottesville city	9 719	677	2 338	4 240	1 715	644	67	38	596
Chase City town, Mecklenburg County	345	76	200	62	7	-	-	-	361
Chatham town, Pittsylvania County	132	10	80	39	3	-	-	-	368
Chatmoss CDP, Henry County	29	-	29	-	-	-	-	-	361
Cheriton town, Northampton County	41	15	20	6	-	-	-	-	331
Chesapeake city	16 757	1 019	3 005	7 807	3 597	1 184	138	7	642
Chester CDP, Chesterfield County	1 501	176	232	528	461	104	-	-	621
Chesterfield Court House CDP, Chesterfield County	347	6	30	118	193	-	-	-	773
Chilhowie town, Smyth County	251	19	179	53	-	-	-	-	388
Chincoteague town, Accomack County	359	7	119	199	34	-	-	-	573
Christiansburg town, Montgomery County	2 233	223	804	813	351	34	8	-	522
Claremont town, Surry County	22	3	11	8	-	-	-	-	400
Clarksville town	155	34	59	47	10	5	-	-	441
Halifax County (part)	-	-	-	-	-	-	-	-	-
Mecklenburg County (part)	155	34	59	47	10	5	-	-	441
Claypool Hill CDP, Tazewell County	104	19	54	31	-	-	-	-	438
Cleveland town, Russell County	34	13	19	-	-	2	-	-	325
Clifton town, Fairfax County	10	-	-	-	4	6	-	-	1 125
Clifton Forge city	613	201	314	92	6	-	-	-	341
Clinchco town, Dickenson County	40	8	26	6	-	-	-	-	333
Clinchport town, Scott County	2	2	-	-	-	-	-	-	175
Clintwood town, Dickenson County	174	33	123	18	-	-	-	-	351
Cloverdale CDP, Botetourt County	179	-	92	67	7	5	8	-	495
Coeburn town, Wise County	194	56	109	16	3	10	-	-	361
Collinsville CDP, Henry County	1 209	54	899	146	65	28	17	-	397
Colonial Beach town, Westmoreland County	508	104	110	231	24	39	-	-	538
Colonial Heights city	2 010	27	390	1 213	289	79	12	-	619
Columbia town, Fluvanna County	9	-	9	-	-	-	-	-	325
Courtland town, Southampton County	159	57	66	31	5	-	-	-	363
Covington city	744	47	515	161	14	-	-	7	404
Craigsville town, Augusta County	104	27	57	15	-	2	-	3	341
Crewe town, Nottoway County	342	52	128	137	16	9	-	-	489
Crimora CDP, Augusta County	34	-	23	11	-	-	-	-	345
Crozet CDP, Albemarle County	101	-	22	42	16	15	6	-	642
Culpeper town, Culpeper County	2 023	178	519	1 105	182	39	-	-	574
Dahlgren CDP, King George County	198	-	33	110	55	-	-	-	586
Dale City CDP, Prince William County	3 852	12	122	826	1 689	1 087	116	-	908
Daleville CDP, Botetourt County	25	-	-	18	7	-	-	-	635
Damascus town, Washington County	195	62	98	27	4	4	-	-	319
Danville city	8 038	1 508	4 302	1 717	316	114	34	47	404
Dayton town, Rockingham County	188	4	135	38	9	2	-	-	445
Dendron town, Surry County	7	-	1	6	-	-	-	-	631
Dillwyn town, Buckingham County	81	40	27	14	-	-	-	-	253
Dooms CDP, Augusta County	54	-	19	25	-	10	-	-	533
Drakes Branch town, Charlotte County	60	29	29	2	-	-	-	-	258
Dryden CDP, Lee County	125	31	94	-	-	-	-	-	348
Dublin town, Pulaski County	475	103	289	77	-	6	-	-	376
Duffield town, Scott County	2	-	2	-	-	-	-	-	375
Dumbarton CDP, Henrico County	2 619	73	109	1 769	620	48	-	-	646
Dumfries town, Prince William County	643	7	133	140	309	54	-	-	781
Dungannon town, Scott County	28	16	12	-	-	-	-	-	217
Dunn Loring CDP, Fairfax County	465	13	6	7	142	51	163	83	1 539
East Highland Park CDP, Henrico County	1 359	-	174	914	242	29	-	-	626
Eastville town, Northampton County	11	-	4	2	5	-	-	-	538
Edinburg town, Shenandoah County	168	-	105	56	5	2	-	-	450
Elkton town, Rockingham County	341	19	217	73	32	-	-	-	435
Elliston-Lafayette CDP, Montgomery County	88	-	57	12	19	-	-	-	435
Emory-Meadow View CDP, Washington County	135	-	106	29	-	-	-	-	423
Emporia city	976	180	463	303	30	-	-	-	437
Ettrick CDP, Chesterfield County	525	23	113	329	60	-	-	-	584
Ewing CDP, Lee County	27	-	27	-	-	-	-	-	386
Exmore town, Northampton County	153	23	89	37	2	2	-	-	396
Fairfax city	2 432	30	98	341	939	827	132	65	945
Fairlawn CDP, Pulaski County	258	26	160	72	-	-	-	-	379

Table 30. **Gross Rent: 2000**—Con.

[Data based on a sample (except Tables 65-68). For information on confidentiality protection, coverage, sampling error, and nonsampling error, see Appendix G. For location of definitions, see "How to Use This Census Report"]

State County Place	Specified renter-occupied housing units paying cash rent	Gross rent							
		Less than $250	$250 to $499	$500 to $749	$750 to $999	$1,000 to $1,499	$1,500 to $1,999	$2,000 or more	Median (dollars)
PLACE—Con.									
Fairview Beach CDP, King George County	31	-	17	14	-	-	-	-	493
Falls Church city	1 733	52	18	153	734	544	174	58	965
Falmouth CDP, Stafford County	350	-	50	99	173	28	-	-	802
Fancy Gap CDP, Carroll County	26	-	17	9	-	-	-	-	338
Farmville town	965	162	385	337	64	17	-	-	475
Cumberland County (part)	148	48	38	62	-	-	-	-	468
Prince Edward County (part)	817	114	347	275	64	17	-	-	477
Ferrum CDP, Franklin County	69	40	29	-	-	-	-	-	241
Fieldale CDP, Henry County	57	5	46	6	-	-	-	-	323
Fincastle town, Botetourt County	33	2	18	12	1	-	-	-	456
Fishersville CDP, Augusta County	244	56	53	106	29	-	-	-	543
Floyd town, Floyd County	102	37	43	15	5	2	-	-	353
Forest CDP, Bedford County	572	5	357	141	14	48	7	-	447
Fort Belvoir CDP, Fairfax County	545	12	-	38	235	214	46	-	986
Fort Chiswell CDP, Wythe County	155	-	73	82	-	-	-	-	504
Fort Hunt CDP, Fairfax County	303	-	8	8	5	142	112	28	1 466
Fort Lee CDP, Prince George County	274	-	53	164	46	11	-	-	633
Franconia CDP, Fairfax County	3 819	-	18	134	570	2 568	480	49	1 190
Franklin city	1 481	277	484	584	115	14	7	-	493
Fredericksburg city	5 105	357	715	2 714	1 117	192	10	-	651
Fries town, Grayson County	60	22	33	4	-	1	-	-	294
Front Royal town, Warren County	2 107	147	841	767	292	45	6	9	518
Gainesville CDP, Prince William County	139	-	17	23	49	22	28	-	851
Galax city	918	246	571	78	16	-	7	-	346
Gate City town, Scott County	251	97	126	17	11	-	-	-	310
Glade Spring town, Washington County	93	4	59	28	2	-	-	-	439
Glasgow town, Rockbridge County	115	33	63	16	3	-	-	-	356
Glen Allen CDP, Henrico County	989	8	6	367	523	85	-	-	811
Glen Lyn town, Giles County	24	3	19	-	-	2	-	-	336
Gloucester Courthouse CDP, Gloucester County	251	22	110	119	-	-	-	-	493
Gloucester Point CDP, Gloucester County	883	24	396	328	87	48	-	-	506
Gordonsville town	231	40	72	89	24	6	-	-	506
Louisa County (part)	-	-	-	-	-	-	-	-	-
Orange County (part)	231	40	72	89	24	6	-	-	506
Goshen town, Rockbridge County	41	2	33	6	-	-	-	-	427
Great Falls CDP, Fairfax County	128	-	-	-	14	8	34	72	2 000+
Greenville CDP, Augusta County	22	-	14	8	-	-	-	-	475
Gretna town, Pittsylvania County	230	89	120	19	-	2	-	-	284
Grottoes town	218	37	104	70	7	-	-	-	450
Augusta County (part)	-	-	-	-	-	-	-	-	-
Rockingham County (part)	218	37	104	70	7	-	-	-	450
Groveton CDP, Fairfax County	3 462	94	110	976	1 577	491	143	71	814
Grundy town, Buchanan County	100	13	62	17	6	2	-	-	382
Halifax town, Halifax County	111	8	64	29	10	-	-	-	419
Hallwood town, Accomack County	17	8	7	2	-	-	-	-	413
Hamilton town, Loudoun County	34	-	2	12	15	3	2	-	767
Hampden Sydney CDP, Prince Edward County	31	-	22	9	-	-	-	-	470
Hampton city	21 321	1 202	5 009	9 850	3 896	1 177	137	50	603
Harrisonburg city	7 834	642	3 542	2 529	592	485	19	25	480
Haymarket town, Prince William County	81	3	2	36	26	12	2	-	748
Haysi town, Dickenson County	7	-	5	2	-	-	-	-	344
Herndon town, Fairfax County	2 345	31	94	164	1 083	874	82	17	964
Highland Springs CDP, Henrico County	1 991	314	318	939	368	52	-	-	587
Hillsboro town, Loudoun County	7	-	-	-	-	7	-	-	1 354
Hillsville town, Carroll County	420	113	269	38	-	-	-	-	337
Hollins CDP	1 530	164	349	811	155	43	8	-	567
Botetourt County (part)	8	-	-	8	-	-	-	-	625
Roanoke County (part)	1 522	164	349	803	155	43	8	-	566
Honaker town, Russell County	107	30	65	12	-	-	-	-	327
Hopewell city	3 789	604	1 198	1 479	474	34	-	-	512
Horse Pasture CDP, Henry County	113	6	87	20	-	-	-	-	382
Huntington CDP, Fairfax County	2 919	-	30	506	1 458	853	62	10	898
Hurt town, Pittsylvania County	93	4	58	25	6	-	-	-	402
Hybla Valley CDP, Fairfax County	2 988	311	388	609	1 272	370	31	7	772
Idylwood CDP, Fairfax County	3 164	17	92	368	1 109	1 365	181	32	999
Independence town, Grayson County	190	83	103	4	-	-	-	-	288
Iron Gate town, Alleghany County	20	5	8	7	-	-	-	-	450
Irvington town, Lancaster County	27	-	17	6	4	-	-	-	471
Ivor town, Southampton County	34	-	18	16	-	-	-	-	495
Jarratt town	53	7	35	4	7	-	-	-	379
Greensville County (part)	37	1	27	2	7	-	-	-	388
Sussex County (part)	16	6	8	2	-	-	-	-	283
Jefferson CDP, Fairfax County	3 353	59	86	508	1 393	1 188	103	16	931
Jolivue CDP, Augusta County	318	115	39	153	11	-	-	-	504
Jonesville town, Lee County	183	103	71	5	-	4	-	-	197
Keller town, Accomack County	20	-	6	14	-	-	-	-	517
Kenbridge town, Lunenburg County	133	8	83	40	2	-	-	-	421
Keokee CDP, Lee County	12	-	12	-	-	-	-	-	407
Keysville town, Charlotte County	145	50	88	5	-	-	2	-	329
Kilmarnock town	182	48	54	69	9	-	-	2	475
Lancaster County (part)	180	48	52	69	9	-	-	2	477
Northumberland County (part)	2	-	2	-	-	-	-	-	425

Table 30. **Gross Rent: 2000**—Con.

[Data based on a sample (except Tables 65-68). For information on confidentiality protection, coverage, sampling error, and nonsampling error, see Appendix G. For location of definitions, see "How to Use This Census Report"]

State County Place	Specified renter-occupied housing units paying cash rent	Gross rent							
		Less than $250	$250 to $499	$500 to $749	$750 to $999	$1,000 to $1,499	$1,500 to $1,999	$2,000 or more	Median (dollars)
PLACE—Con.									
La Crosse town, Mecklenburg County	94	17	58	19	-	-	-	-	355
Lake Barcroft CDP, Fairfax County	896	9	14	185	281	309	69	29	952
Lake Monticello CDP, Fluvanna County	260	-	-	23	184	53	-	-	905
Lake Ridge CDP, Prince William County	2 965	55	67	140	1 304	1 099	194	106	986
Lakeside CDP, Henrico County	1 460	18	162	902	313	65	-	-	629
Laurel CDP, Henrico County	2 519	30	58	1 737	635	59	-	-	691
Laurel Park CDP, Henry County	122	-	87	35	-	-	-	-	458
Lawrenceville town, Brunswick County	120	21	68	29	2	-	-	-	418
Laymantown CDP, Botetourt County	38	14	-	-	-	24	-	-	1 208
Lebanon town, Russell County	464	146	252	53	8	5	-	-	349
Leesburg town, Loudoun County	3 234	154	175	581	1 700	552	62	10	847
Lexington city	964	152	433	220	80	79	-	-	434
Lincolnia CDP, Fairfax County	2 380	37	70	255	1 289	643	79	7	922
Linton Hall CDP, Prince William County	43	-	-	-	-	23	20	-	1 475
Loch Lomond CDP, Prince William County	109	-	12	-	36	61	-	-	1 037
Lorton CDP, Fairfax County	2 002	63	106	132	1 015	649	20	17	932
Louisa town, Louisa County	356	78	98	161	16	3	-	-	502
Lovettsville town, Loudoun County	61	-	-	25	19	15	2	-	810
Low Moor CDP, Alleghany County	31	-	23	8	-	-	-	-	303
Luray town, Page County	722	51	371	247	47	6	-	-	469
Lynchburg city	9 993	1 403	4 260	3 414	524	189	119	84	469
Lyndhurst CDP, Augusta County	85	16	37	32	-	-	-	-	419
McKenney town, Dinwiddie County	47	3	28	16	-	-	-	-	453
McLean CDP, Fairfax County	1 988	89	94	68	123	445	423	746	1 707
Madison town, Madison County	37	-	19	15	3	-	-	-	497
Madison Heights CDP, Amherst County	1 151	64	652	381	33	21	-	-	461
Manassas city	3 477	14	250	1 000	1 713	458	35	7	801
Manassas Park city	659	-	30	73	379	177	-	-	930
Mantua CDP, Fairfax County	773	-	10	34	247	167	46	269	1 176
Marion town, Smyth County	1 039	299	655	62	23	-	-	-	319
Martinsville city	2 442	335	1 494	503	101	6	3	-	401
Massanutten CDP, Rockingham County	75	6	6	13	30	20	-	-	850
Matoaca CDP, Chesterfield County	151	-	18	88	45	-	-	-	689
Max Meadows CDP, Wythe County	40	-	20	10	10	-	-	-	550
Mechanicsville CDP, Hanover County	2 030	124	113	969	590	234	-	-	711
Melfa town, Accomack County	39	-	20	18	1	-	-	-	497
Merrifield CDP, Fairfax County	2 161	8	17	172	680	1 136	121	27	1 057
Merrimac CDP, Montgomery County	514	111	284	50	21	-	8	40	360
Middleburg town, Loudoun County	133	11	16	43	22	24	4	13	728
Middletown town, Frederick County	126	3	40	59	19	5	-	-	548
Mineral town, Louisa County	41	-	8	30	3	-	-	-	604
Montclair CDP, Prince William County	726	6	19	11	109	459	122	-	1 179
Monterey town, Highland County	26	3	23	-	-	-	-	-	329
Montrose CDP, Henrico County	1 331	256	205	548	298	24	-	-	595
Montross town, Westmoreland County	28	3	13	10	2	-	-	-	433
Mount Crawford town, Rockingham County	54	-	24	11	16	3	-	-	675
Mount Jackson town, Shenandoah County	236	22	142	60	10	2	-	-	450
Mount Vernon CDP, Fairfax County	3 720	84	161	901	1 727	686	121	40	843
Narrows town, Giles County	165	-	133	27	5	-	-	-	391
Nassawadox town, Northampton County	62	9	30	18	5	-	-	-	406
New Castle town, Craig County	41	4	29	8	-	-	-	-	423
Newington CDP, Fairfax County	1 406	39	56	85	165	531	302	228	1 247
New Market town, Shenandoah County	305	64	129	100	10	2	-	-	429
Newport News city	31 497	3 281	8 233	14 151	4 540	1 065	135	92	559
Newsoms town, Southampton County	22	5	10	7	-	-	-	-	317
Nickelsville town, Scott County	63	14	42	7	-	-	-	-	355
Nokesville CDP, Prince William County	55	-	-	21	15	19	-	-	872
Norfolk city	45 412	4 588	14 226	19 291	5 654	1 467	173	13	538
North Shore CDP, Franklin County	53	-	39	14	-	-	-	-	417
North Springfield CDP, Fairfax County	622	-	18	24	313	227	40	-	899
Norton city	697	256	341	84	16	-	-	-	347
Oak Level CDP, Henry County	64	13	45	6	-	-	-	-	355
Oakton CDP, Fairfax County	3 743	89	106	224	1 219	1 637	309	159	1 053
Occoquan town	171	-	16	119	16	20	-	-	663
Fairfax County (part)	-	-	-	-	-	-	-	-	-
Prince William County (part)	171	-	16	119	16	20	-	-	663
Onancock town, Accomack County	230	53	100	59	14	4	-	-	402
Onley town, Accomack County	46	7	27	12	-	-	-	-	450
Orange town, Orange County	697	74	290	259	52	22	-	-	492
Painter town, Accomack County	7	-	7	-	-	-	-	-	465
Pamplin City town	18	-	14	4	-	-	-	-	379
Appomattox County (part)	15	-	11	4	-	-	-	-	381
Prince Edward County (part)	3	-	3	-	-	-	-	-	375
Parksley town, Accomack County	103	7	42	39	15	-	-	-	531
Patrick Springs CDP, Patrick County	132	10	106	16	-	-	-	-	379
Pearisburg town, Giles County	383	70	227	86	-	-	-	-	387
Pembroke town, Giles County	85	15	51	15	4	-	-	-	364
Penhook CDP, Franklin County	34	-	25	9	-	-	-	-	456
Pennington Gap town, Lee County	305	78	181	33	13	-	-	-	327
Petersburg city	6 486	841	2 474	2 516	500	131	10	14	495
Phenix town, Charlotte County	4	-	4	-	-	-	-	-	425
Pimmit Hills CDP, Fairfax County	681	6	19	47	109	460	32	8	1 110
Pocahontas town, Tazewell County	56	29	17	10	-	-	-	-	242
Poquoson city	623	-	56	318	125	107	17	-	697
Port Royal town, Caroline County	10	3	4	1	-	2	-	-	400
Portsmouth city	15 250	1 612	4 500	6 954	1 592	528	36	28	540
Pound town, Wise County	119	33	63	23	-	-	-	-	340

Table 30. **Gross Rent: 2000**—Con.

[Data based on a sample (except Tables 65-68). For information on confidentiality protection, coverage, sampling error, and nonsampling error, see Appendix G.
For location of definitions, see "How to Use This Census Report"]

State County Place	Specified renter-occupied housing units paying cash rent	Gross rent							
		Less than $250	$250 to $499	$500 to $749	$750 to $999	$1,000 to $1,499	$1,500 to $1,999	$2,000 or more	Median (dollars)
PLACE—Con.									
Pulaski town, Pulaski County	1 529	297	982	186	64	-	-	-	358
Purcellville town, Loudoun County	262	-	73	86	52	47	4	-	595
Quantico town, Prince William County	240	7	116	103	-	14	-	-	496
Quantico Station CDP	536	-	34	162	219	121	-	-	846
Prince William County (part)	536	-	34	162	219	121	-	-	846
Stafford County (part)	-	-	-	-	-	-	-	-	-
Radford city	3 104	349	1 549	964	180	62	-	-	437
Raven CDP	162	11	131	20	-	-	-	-	395
Russell County (part)	18	-	8	10	-	-	-	-	705
Tazewell County (part)	144	11	123	10	-	-	-	-	394
Remington town, Fauquier County	136	-	13	105	16	2	-	-	614
Reston CDP, Fairfax County	7 653	331	484	554	2 569	3 017	495	203	989
Rich Creek town, Giles County	83	23	58	2	-	-	-	-	292
Richlands town, Tazewell County	502	79	314	95	-	14	-	-	397
Richmond city	44 308	5 889	11 895	18 625	5 739	1 849	256	55	540
Ridgeway town, Henry County	36	8	21	5	2	-	-	-	410
Roanoke city	17 781	2 193	8 606	5 488	1 108	164	174	48	448
Rocky Mount town, Franklin County	576	166	281	90	14	25	-	-	374
Rose Hill CDP, Fairfax County	1 029	-	19	74	396	363	155	22	1 031
Rose Hill CDP, Lee County	33	5	23	5	-	-	-	-	346
Round Hill town, Loudoun County	26	-	2	11	11	2	-	-	700
Rural Retreat town, Wythe County	98	3	75	15	5	-	-	-	382
Rushmere CDP, Isle of Wight County	56	19	29	8	-	-	-	-	325
Rustburg CDP, Campbell County	95	-	69	26	-	-	-	-	361
St. Charles town, Lee County	13	-	11	2	-	-	-	-	332
St. Paul town	168	63	91	7	3	4	-	-	278
Russell County (part)	5	-	5	-	-	-	-	-	358
Wise County (part)	163	63	86	7	3	4	-	-	276
Salem city	3 050	34	1 059	1 670	218	59	10	-	550
Saltville town	181	75	92	4	7	3	-	-	284
Smyth County (part)	152	70	68	4	7	3	-	-	263
Washington County (part)	29	5	24	-	-	-	-	-	348
Sandy Level CDP, Henry County	26	-	20	6	-	-	-	-	429
Saxis town, Accomack County	25	3	18	4	-	-	-	-	392
Scottsburg town, Halifax County	18	-	13	5	-	-	-	-	385
Scottsville town	120	36	48	34	2	-	-	-	380
Albemarle County (part)	113	36	46	29	2	-	-	-	366
Fluvanna County (part)	7	-	2	5	-	-	-	-	565
Selma CDP, Alleghany County	20	-	13	-	7	-	-	-	475
Seven Corners CDP, Fairfax County	2 176	136	177	604	1 022	178	32	27	791
Shawsville CDP, Montgomery County	88	-	70	12	6	-	-	-	450
Shenandoah town, Page County	179	24	73	64	18	-	-	-	444
Sherando CDP, Augusta County	11	-	11	-	-	-	-	-	461
Short Pump CDP, Henrico County	-	-	-	-	-	-	-	-	-
Smithfield town, Isle of Wight County	648	141	160	295	28	24	-	-	519
South Boston town, Halifax County	1 151	286	628	206	24	7	-	-	355
South Hill town, Mecklenburg County	654	130	376	113	17	18	-	-	384
Spotsylvania Courthouse CDP, Spotsylvania County	203	28	80	16	61	18	-	-	487
Springfield CDP, Fairfax County	2 993	119	86	424	729	1 161	365	109	1 053
Stanardsville town, Greene County	106	14	43	44	3	2	-	-	480
Stanley town, Page County	221	32	140	47	2	-	-	-	389
Stanleytown CDP, Henry County	145	15	120	10	-	-	-	-	314
Staunton city	3 494	366	1 726	1 004	274	70	50	4	466
Stephens City town, Frederick County	241	4	71	138	18	10	-	-	548
Stony Creek town, Sussex County	25	-	11	11	3	-	-	-	538
Strasburg town, Shenandoah County	827	106	423	245	44	9	-	-	457
Stuart town, Patrick County	191	80	86	15	6	-	-	4	314
Stuarts Draft CDP, Augusta County	577	18	188	324	22	25	-	-	568
Sudley CDP, Prince William County	527	9	8	16	239	255	-	-	994
Suffolk city	5 936	800	2 102	2 237	601	157	34	5	506
Sugar Grove CDP, Smyth County	62	-	54	8	-	-	-	-	337
Surry town, Surry County	25	2	14	9	-	-	-	-	406
Tangier town, Accomack County	12	-	7	5	-	-	-	-	338
Tappahannock town, Essex County	316	34	95	156	31	-	-	-	536
Tazewell town, Tazewell County	541	92	283	157	9	-	-	-	397
The Plains town, Fauquier County	50	-	10	19	4	10	4	3	700
Timberlake CDP, Campbell County	1 154	12	773	284	85	-	-	-	465
Timberville town, Rockingham County	242	49	79	105	5	2	2	-	490
Toms Brook town, Shenandoah County	24	-	10	9	3	2	-	-	550
Triangle CDP, Prince William County	1 248	28	114	787	272	33	14	-	647
Troutdale town, Grayson County	10	-	10	-	-	-	-	-	400
Troutville town, Botetourt County	60	-	34	22	4	-	-	-	467
Tuckahoe CDP, Henrico County	5 632	189	422	2 914	1 328	462	264	53	692
Tysons Corner CDP, Fairfax County	4 552	202	115	107	877	2 025	1 055	171	1 174
Union Hall CDP, Franklin County	34	6	9	9	10	-	-	-	511
Urbanna town, Middlesex County	56	-	22	26	4	4	-	-	538
Vansant CDP, Buchanan County	73	20	45	8	-	-	-	-	291
Verona CDP, Augusta County	387	-	157	167	63	-	-	-	524
Victoria town, Lunenburg County	221	38	120	48	9	6	-	-	447
Vienna town, Fairfax County	693	10	22	142	155	225	88	51	1 035
Villa Heights CDP, Henry County	109	-	101	8	-	-	-	-	367
Vinton town, Roanoke County	1 226	151	622	399	39	15	-	-	462

Table 30. **Gross Rent: 2000**—Con.

[Data based on a sample (except Tables 65-68). For information on confidentiality protection, coverage, sampling error, and nonsampling error, see Appendix G. For location of definitions, see "How to Use This Census Report"]

State County Place	Specified renter-occupied housing units paying cash rent	Gross rent							
		Less than $250	$250 to $499	$500 to $749	$750 to $999	$1,000 to $1,499	$1,500 to $1,999	$2,000 or more	Median (dollars)
PLACE—Con.									
Virgilina town, Halifax County	6	-	3	-	3	-	-	-	525
Virginia Beach city	50 913	1 206	3 175	23 242	16 941	5 059	855	435	734
Wachapreague town, Accomack County	33	4	4	19	6	-	-	-	654
Wakefield town, Sussex County	98	7	56	25	10	-	-	-	434
Warrenton town, Fauquier County	1 030	19	116	461	283	106	45	-	693
Warsaw town, Richmond County	188	77	58	49	4	-	-	-	356
Washington town, Rappahannock County	23	-	8	5	10	-	-	-	625
Waverly town, Sussex County	256	57	83	89	21	6	-	-	450
Waynesboro city	3 126	346	1 509	916	290	65	-	-	469
Weber City town, Scott County	208	25	154	24	3	2	-	-	392
West Gate CDP, Prince William County	1 226	7	23	451	444	91	179	31	826
Westlake Corner CDP, Franklin County	42	-	6	27	9	-	-	-	640
West Point town, King William County	210	14	95	85	13	3	-	-	489
West Springfield CDP, Fairfax County	1 756	10	5	180	437	790	286	48	1 139
Weyers Cave CDP, Augusta County	64	-	34	16	8	6	-	-	488
White Stone town, Lancaster County	11	-	4	7	-	-	-	-	538
Williamsburg city	1 949	98	218	1 155	297	131	50	-	616
Winchester city	5 263	277	1 910	2 384	564	110	18	-	547
Windsor town, Isle of Wight County	44	3	22	10	8	1	-	-	479
Wise town, Wise County	424	105	231	82	6	-	-	-	354
Wolf Trap CDP, Fairfax County	211	-	-	9	18	19	45	120	2 000+
Woodbridge CDP, Prince William County	4 118	69	104	1 547	1 830	513	14	41	791
Woodlawn CDP, Carroll County	170	-	121	49	-	-	-	-	445
Woodstock town, Shenandoah County	657	104	329	123	68	33	-	-	444
Wyndham CDP, Henrico County	226	-	10	-	42	115	59	-	1 318
Wytheville town, Wythe County	1 247	371	569	235	63	9	-	-	390
Yorkshire CDP, Prince William County	707	-	17	178	398	114	-	-	815
Yorktown CDP, York County	70	-	23	39	8	-	-	-	515

Table 31. **Mortgage and Rental Cost Characteristics: 2000**

[Data based on a sample (except Tables 65-68). For information on confidentiality protection, coverage, sampling error, and nonsampling error, see Appendix G.
For location of definitions, see "How to Use This Census Report"]

State County County Subdivision Place	Specified owner-occupied housing units								Specified renter-occupied housing units paying cash rent		
		With a mortgage				Not mortgaged					
	Total	Total	Median selected monthly owner costs (dollars)	Median selected monthly owner costs as a percentage of household income in 1999	With a second mortgage or home equity loan or both	Total	Median selected monthly owner costs (dollars)	Median selected monthly owner costs as a percentage of household income in 1999	Total	With meals included in rent	Median gross rent as a percentage of household income in 1999
The State	**1 510 798**	**1 135 138**	**1 144**	**21.4**	**289 277**	**375 660**	**263**	**10.0-**	**794 257**	**11 990**	**24.5**
Accomack County	8 009	4 057	750	22.1	707	3 952	240	12.0	3 086	2	23.3
District 1	1 297	542	942	27.4	89	755	275	13.4	359	-	22.3
Chincoteague town	1 297	542	942	27.4	89	755	275	13.4	359	-	22.3
District 2	1 364	657	726	22.1	120	707	238	11.6	371	-	20.2
Hallwood town	59	18	650	13.1	6	41	214	12.5	17	-	14.2
Saxis town	90	35	656	23.3	16	55	193	15.2	25	-	25.0
Tangier town	167	72	688	35.0	4	95	278	10.8	12	-	33.8
District 3	770	430	662	19.7	56	340	221	16.4	322	-	23.3
District 4	739	357	668	22.5	78	382	229	10.8	261	-	24.7
Bloxom town	91	44	480	22.0	2	47	230	12.5	31	-	20.5
Parksley town	235	123	766	21.5	22	112	273	12.2	103	-	23.3
District 5	475	300	692	23.8	54	175	239	13.1	440	-	24.3
District 6	700	338	667	18.3	49	362	244	12.3	353	-	21.3
Accomac town	126	64	667	21.0	13	62	267	10.0-	45	-	32.5
District 7	993	481	910	21.4	118	512	265	10.0-	379	2	23.8
Onancock town	397	179	892	20.3	46	218	263	11.9	230	2	25.5
Onley town	146	61	794	18.3	15	85	285	12.0	46	-	23.8
District 8	877	454	756	22.8	76	423	223	12.0	327	-	24.0
Keller town	37	15	563	19.2	6	22	213	18.8	20	-	18.3
Melfa town	145	72	750	19.0	14	73	232	10.0-	39	-	25.9
Wachapreague town	85	35	763	23.5	6	50	198	10.6	33	-	16.3
District 9	794	498	670	19.3	67	296	211	10.0-	274	-	31.4
Belle Haven town (part)	136	73	659	22.0	3	63	234	10.6	46	-	23.8
Painter town	72	39	828	22.9	14	33	192	22.5	7	-	31.5
Albemarle County	16 376	12 652	1 174	20.4	3 003	3 724	272	10.0-	9 573	428	25.7
Jack Jouett district	1 081	816	1 425	21.1	178	265	330	10.0-	2 985	221	28.8
Rio district	2 293	1 765	1 092	20.5	380	528	279	10.0-	2 832	207	27.0
Rivanna district	4 537	3 592	1 211	20.4	820	945	275	10.0-	1 274	-	23.3
Samuel Miller district	2 762	2 032	1 411	19.3	552	730	325	10.0-	529	-	22.3
Scottsville district	2 680	2 154	1 000	21.2	509	526	234	10.0-	1 316	-	22.9
Scottsville town (part)	113	77	825	21.1	11	36	207	10.0-	113	-	19.9
White Hall district	3 023	2 293	1 122	20.8	564	730	242	10.0-	637	-	22.6
Crozet CDP	695	511	980	22.0	109	184	237	14.5	101	-	18.7
Alleghany County	3 241	1 753	747	18.4	334	1 488	226	10.0-	596	-	18.5
Boiling Spring district	551	300	787	21.4	70	251	220	10.0-	78	-	20.0
Clifton district	755	342	747	19.9	55	413	213	10.0-	124	-	16.8
Iron Gate town	143	63	625	21.9	16	80	239	14.5	20	-	21.7
Covington district	506	222	742	16.3	62	284	244	10.0-	159	-	20.8
Falling Spring district	771	506	789	18.5	95	265	235	10.0-	156	-	18.9
Jackson River district	658	383	691	17.0	52	275	224	10.0-	79	-	13.8
Low Moor CDP	85	52	562	19.3	8	33	218	10.0-	31	-	30.3
Selma CDP	153	62	550	18.3	-	91	212	10.0-	20	-	22.9
Amelia County	1 755	1 324	803	20.9	270	431	216	10.0-	433	-	20.2
District 1	304	258	809	22.4	49	46	176	10.0-	113	-	25.2
District 2	291	199	816	20.1	42	92	276	10.0-	30	-	18.3
District 3	321	232	821	23.0	64	89	182	10.0-	99	-	22.8
District 4	459	340	844	20.6	46	119	219	10.0-	138	-	14.8
District 5	380	295	720	18.9	69	85	229	10.0-	53	-	21.3
Amherst County	6 909	4 442	752	19.6	1 188	2 467	184	10.0-	2 113	4	21.4
District 1	1 311	871	687	18.6	175	440	179	10.0-	305	-	26.3
Madison Heights CDP (part)	361	221	641	23.1	58	140	197	13.4	124	-	28.3
District 2	1 234	734	814	19.1	213	500	186	10.0-	500	4	21.3
Amherst town	525	273	823	19.7	86	252	200	10.0-	323	4	22.6
District 3	1 437	1 002	835	19.6	289	435	192	10.0-	161	-	18.7
District 4	1 507	975	738	20.6	250	532	186	10.0-	514	-	16.6
Madison Heights CDP (part)	1 075	660	739	19.2	170	415	192	10.0-	394	-	14.7
District 5	1 420	860	698	20.0	261	560	180	10.0-	633	-	24.0
Madison Heights CDP (part)	1 420	860	698	20.0	261	560	180	10.0-	633	-	24.0
Appomattox County	2 544	1 399	715	19.4	253	1 145	187	10.0-	776	9	21.7
Clover Hill district	610	325	671	18.6	77	285	186	10.0-	122	-	20.2
Appomattox town (part)	24	13	763	18.6	-	11	219	10.0-	5	-	10.0-
Pamplin City town (part)	53	28	740	18.8	7	25	179	11.3	15	-	23.8
Southside district	1 240	707	767	20.1	125	533	191	10.0-	530	9	22.0
Appomattox town (part)	340	161	743	23.0	28	179	192	15.6	259	3	23.6
Stonewall district	694	367	657	19.2	51	327	182	10.0-	124	-	22.5
Arlington County	28 073	21 853	1 711	19.7	5 904	6 220	399	10.0-	48 193	611	23.3
Arlington	28 073	21 853	1 711	19.7	5 904	6 220	399	10.0-	48 193	611	23.3
Arlington CDP	28 073	21 853	1 711	19.7	5 904	6 220	399	10.0-	48 193	611	23.3
Augusta County	15 304	10 201	866	20.4	2 427	5 103	221	10.0-	3 300	-	21.6
Beverley Manor district	1 732	1 235	783	22.1	241	497	219	10.0-	1 117	-	21.8
Jolivue CDP	218	143	812	26.9	32	75	230	10.0-	318	-	23.9
Stuarts Draft CDP (part)	20	20	733	23.3	-	-	-	-	253	-	18.4
Verona CDP (part)	878	636	734	21.0	150	242	221	10.0-	300	-	24.0
Middle River district	1 864	1 327	882	20.0	302	537	231	10.0-	253	-	22.0
Crimora CDP	255	169	934	24.2	37	86	218	10.0-	34	-	14.7
Dooms CDP (part)	6	-	-	-	-	6	275	10.0-	-	-	-
Grottoes town (part)	-	-	-	-	-	-	-	-	-	-	-
Weyers Cave CDP (part)	328	245	985	23.8	56	83	253	10.0-	64	-	26.6
North River district	2 047	1 241	931	19.7	319	806	222	10.0-	417	-	21.0
Verona CDP (part)	74	42	909	40.9	11	32	242	10.0-	87	-	20.8
Weyers Cave CDP (part)	7	-	-	-	-	7	275	27.5	-	-	-

Table 31. **Mortgage and Rental Cost Characteristics: 2000**—Con.

[Data based on a sample (except Tables 65-68). For information on confidentiality protection, coverage, sampling error, and nonsampling error, see Appendix G.
For location of definitions, see "How to Use This Census Report"]

State County County Subdivision Place	Specified owner-occupied housing units								Specified renter-occupied housing units paying cash rent		
		With a mortgage				Not mortgaged					
	Total	Total	Median selected monthly owner costs (dollars)	Median selected monthly owner costs as a percentage of household income in 1999	With a second mortgage or home equity loan or both	Total	Median selected monthly owner costs (dollars)	Median selected monthly owner costs as a percentage of household income in 1999	Total	With meals included in rent	Median gross rent as a percentage of household income in 1999
Augusta County—Con.											
Pastures district	1 864	1 064	731	20.2	227	800	199	10.0-	338	-	20.8
Craigsville town	221	92	595	20.7	13	129	190	11.3	104	-	19.8
Riverheads district	1 976	1 282	878	21.4	326	694	216	10.0-	293	-	19.8
Greenville CDP	153	90	780	19.2	18	63	211	10.0-	22	-	11.1
Stuarts Draft CDP (part)	238	186	848	18.6	58	52	198	12.5	19	-	20.7
South River district	2 825	2 106	846	19.6	553	719	228	10.0-	487	-	23.8
Lyndhurst CDP (part)	382	256	699	17.3	25	126	266	10.0-	78	-	16.6
Sherando CDP (part)	171	99	598	18.8	8	72	192	10.2	11	-	42.1
Stuarts Draft CDP (part)	1 806	1 401	878	20.0	427	405	222	10.0-	305	-	25.5
Wayne district	2 996	1 946	946	20.2	459	1 050	229	10.0-	395	-	19.7
Dooms CDP (part)	337	169	605	20.6	6	168	191	10.0-	54	-	32.1
Fishersville CDP	1 433	984	938	20.3	223	449	225	10.0-	244	-	18.1
Lyndhurst CDP (part)	46	36	963	16.5	-	10	275	12.5	7	-	45.0
Sherando CDP (part)	-	-	-	-	-	-	-	-	-	-	-
Bath County	966	476	741	18.8	114	490	222	10.0-	278	-	14.5
Cedar Creek district	222	84	656	20.6	27	138	227	10.0-	59	-	14.1
Millboro district	153	103	861	21.0	24	50	194	16.7	56	-	10.0-
Valley Springs district	251	89	796	18.1	12	162	245	10.0-	61	-	31.9
Warm Springs district	194	109	764	25.2	44	85	210	10.0-	73	-	18.6
Williamsville district	146	91	687	17.6	7	55	159	10.0-	29	-	10.0-
Bedford County	13 923	9 746	910	20.2	2 618	4 177	211	10.0-	2 317	13	18.4
Blue Ridge district	3 040	2 087	787	19.8	484	953	188	10.0-	480	-	17.7
Center district	1 963	1 126	835	21.3	313	837	201	10.0-	268	5	18.2
Jefferson district	5 019	4 108	1 067	19.5	1 238	911	249	10.0-	882	-	18.8
Forest CDP	2 286	1 840	1 047	19.4	558	446	230	10.0-	572	-	18.4
Lakes district	2 646	1 649	927	23.5	460	997	242	10.0-	440	8	18.9
Peaks district	1 255	776	705	17.3	123	479	177	10.0-	247	-	16.7
Bland County	1 069	460	626	18.4	99	609	170	10.0-	222	-	16.4
Mechanicsburg district	307	150	683	16.6	31	157	175	10.0-	14	-	30.0
Rocky Gap district	378	149	591	20.1	12	229	175	10.0-	87	-	12.0
Seddon district	308	120	680	20.0	44	188	167	10.5	112	-	22.6
Sharon district	76	41	523	15.8	12	35	142	10.0-	9	-	17.5
Botetourt County	8 010	5 655	975	19.8	1 578	2 355	216	10.0-	1 069	-	23.0
Amsterdam district	1 763	1 375	1 086	19.1	455	388	244	10.0-	201	-	22.9
Cloverdale CDP (part)	35	17	950	24.7	17	18	275	15.0	52	-	22.1
Daleville CDP	467	371	1 149	19.0	158	96	240	10.0-	25	-	17.5
Hollins CDP (part)	59	34	650	17.5	-	25	228	12.2	8	-	17.5
Blue Ridge district	1 732	1 285	1 085	19.6	439	447	225	10.0-	102	-	29.7
Blue Ridge CDP (part)	1 011	761	1 066	18.5	283	250	207	10.0-	50	-	40.6
Laymantown CDP	671	489	1 113	20.6	156	182	238	10.0-	38	-	14.8
Buchanan district	1 102	641	711	19.6	172	461	203	10.0-	323	-	21.1
Buchanan town	352	195	767	21.4	38	157	242	11.8	104	-	24.1
Fincastle district	1 192	672	733	19.3	153	520	203	10.0-	144	-	24.6
Fincastle town	80	51	815	19.4	9	29	215	10.0-	33	-	22.8
Valley district	2 221	1 682	1 041	20.8	359	539	205	10.0-	299	-	20.9
Blue Ridge CDP (part)	20	10	1 125	22.5	-	10	175	10.0-	-	-	-
Cloverdale CDP (part)	767	604	1 276	21.8	154	163	270	10.0-	127	-	22.5
Troutville town	121	66	663	19.3	7	55	206	10.0-	60	-	25.4
Brunswick County	2 574	1 360	718	20.8	261	1 214	229	10.4	964	-	19.0
Meherrin district	618	294	740	23.9	50	324	211	10.0-	152	-	16.5
Brodnax town (part)	53	16	560	19.3	2	37	225	10.0-	31	-	24.2
Powellton district	353	158	723	23.6	53	195	237	10.0-	92	-	17.0
Red Oak district	392	223	650	23.2	41	169	235	13.5	148	-	19.3
Alberta town	68	39	594	19.7	3	29	269	10.4	22	-	25.0
Sturgeon district	349	228	706	16.5	29	121	219	13.8	117	-	13.0
Totaro district	862	457	739	18.5	88	405	243	13.1	455	-	23.4
Lawrenceville town	200	71	685	19.1	8	129	263	12.9	120	-	21.1
Buchanan County	4 209	1 429	614	22.8	184	2 780	187	10.0-	1 085	13	30.3
Garden district	540	178	600	25.5	19	362	192	11.4	143	-	30.8
Hurricane district	560	157	555	24.2	-	403	202	10.0-	137	-	24.6
Knox district	499	114	550	27.6	-	385	165	10.7	119	5	37.9
North Grundy district	655	253	577	26.5	40	402	196	10.1	246	8	29.1
Grundy town (part)	48	10	650	15.8	-	38	220	10.0-	4	-	15.0
Prater district	558	152	680	19.5	6	406	176	10.0-	82	-	36.3
Vansant CDP (part)	26	12	914	17.5	-	14	144	10.0-	13	-	10.4
Rock Lick district	775	317	579	23.4	72	458	181	10.0-	118	-	21.7
South Grundy district	622	258	740	21.1	47	364	197	10.0-	240	-	36.3
Grundy town (part)	175	91	986	24.4	23	84	247	10.0-	96	-	32.0
Vansant CDP (part)	168	77	752	19.2	17	91	219	14.4	60	-	36.7
Buckingham County	1 864	1 068	735	21.6	173	796	184	10.0-	739	6	23.8
Curdsville No. 2 district	231	146	700	21.3	32	85	190	10.0-	160	-	25.9
Dillwyn town	75	28	555	18.1	6	47	223	10.0-	81	-	31.8
Francisco No. 3 district	283	129	583	25.1	15	154	207	12.8	112	-	22.0
Gold Hill No. 7 district	68	30	833	26.0	20	38	100-	10.0-	54	-	16.4
James River No. 5 district	304	178	708	22.3	33	126	193	10.0-	98	-	31.7
Marshall No. 1 district	378	248	663	16.0	39	130	179	10.0-	112	-	29.2
Maysville No. 4 district	279	187	888	22.2	20	92	200	10.0-	152	-	18.8
Slate River No. 6 district	321	150	732	25.1	14	171	168	10.0-	51	6	23.8
Campbell County	10 789	6 861	770	19.0	1 894	3 928	189	10.0-	3 976	-	22.0
Alta Vista district	1 685	967	710	19.4	198	718	196	10.0-	622	-	23.8
Altavista town	930	511	733	19.0	109	419	194	10.0-	457	-	24.7

Table 31. **Mortgage and Rental Cost Characteristics: 2000**—Con.

[Data based on a sample (except Tables 65-68). For information on confidentiality protection, coverage, sampling error, and nonsampling error, see Appendix G.
For location of definitions, see "How to Use This Census Report"]

State County County Subdivision Place	Specified owner-occupied housing units								Specified renter-occupied housing units paying cash rent		
		With a mortgage				Not mortgaged					
	Total	Total	Median selected monthly owner costs (dollars)	Median selected monthly owner costs as a percentage of household income in 1999	With a second mortgage or home equity loan or both	Total	Median selected monthly owner costs (dollars)	Median selected monthly owner costs as a percentage of household income in 1999	Total	With meals included in rent	Median gross rent as a percentage of household income in 1999
Campbell County—Con.											
Brookneal district	1 065	562	602	18.7	115	503	195	10.0-	469	-	24.2
Brookneal town	251	111	530	16.8	21	140	186	11.3	174	-	25.4
Concord district	1 330	805	745	18.4	199	525	170	10.0-	600	-	19.3
Rustburg district	1 380	895	732	18.3	239	485	175	10.0-	322	-	19.2
Rustburg CDP	244	128	647	26.5	29	116	159	10.0-	95	-	17.6
Seneca district	1 530	943	746	17.8	279	587	177	10.0-	356	-	27.0
Timberlake CDP (part)	56	47	594	17.2	8	9	175	10.0-	-	-	-
Sunburst district	1 805	1 283	882	20.5	416	522	205	10.0-	916	-	22.2
Timberlake CDP (part)	930	633	818	20.8	162	297	199	10.0-	463	-	20.9
Timberlake district	1 994	1 406	856	18.9	448	588	203	10.0-	691	-	20.3
Timberlake CDP (part)	1 994	1 406	856	18.9	448	588	203	10.0-	691	-	20.3
Caroline County	4 735	3 502	875	22.1	872	1 233	241	10.0-	1 018	-	23.9
Bowling Green district	825	516	919	22.5	191	309	246	10.0-	276	-	24.0
Bowling Green town (part)	168	103	1 134	23.1	32	65	296	10.0-	139	-	25.3
Madison district	1 451	1 233	920	20.3	240	218	263	10.0-	254	-	22.6
Mattaponi district	803	561	860	22.5	190	242	222	10.7	199	-	27.5
Bowling Green town (part)	33	12	620	26.7	-	21	258	10.0-	2	-	17.5
Port Royal district	706	520	868	23.0	90	186	243	11.6	193	-	23.0
Port Royal town	36	12	700	25.7	2	24	244	11.7	10	-	27.5
Reedy Church district	950	672	786	22.7	161	278	231	10.0-	96	-	24.1
Carroll County	5 775	2 744	625	19.7	578	3 031	162	10.0-	1 656	9	22.4
Fancy Gap district	993	423	558	22.3	90	570	147	10.0-	204	-	20.0
Cana CDP	290	133	509	21.8	18	157	141	10.0-	57	-	22.8
Fancy Gap CDP (part)	-	-	-	-	-	-	-	-	9	-	10.0-
Laurel Fork district	886	422	661	21.7	76	464	172	10.0-	180	9	18.7
Fancy Gap CDP (part)	16	16	1 278	25.6	-	-	-	-	10	-	50.0+
Hillsville town (part)	127	76	720	17.5	14	51	197	10.0-	55	-	14.6
Pine Creek district	728	330	732	18.4	60	398	188	10.0-	156	-	23.3
Hillsville town (part)	179	69	768	18.2	18	110	206	10.0-	37	-	23.2
Piper Gap district	1 508	750	593	20.0	143	758	162	10.0-	474	-	23.5
Fancy Gap CDP (part)	9	9	550	50.0+	9	-	-	-	7	-	10.0-
Hillsville town (part)	115	39	595	22.3	-	76	210	10.0-	109	-	23.2
Woodlawn CDP (part)	161	58	1 017	22.5	15	103	168	10.0-	58	-	23.3
Sulphur Springs district	1 660	819	640	18.8	209	841	149	10.0-	642	-	22.8
Hillsville town (part)	172	91	598	16.9	7	81	183	11.1	219	-	23.6
Woodlawn CDP (part)	231	107	676	25.1	27	124	156	10.0-	112	-	27.5
Charles City County	1 537	936	859	20.4	280	601	231	10.2	281	-	14.8
Chickahominy district	491	288	1 026	22.6	103	203	289	13.2	82	-	14.5
Harrison district	536	332	862	20.9	94	204	202	10.0-	110	-	13.8
Tyler district	510	316	730	18.1	83	194	206	10.0-	89	-	18.0
Charlotte County	2 016	963	712	21.6	194	1 053	197	10.3	664	10	21.2
Bacon district	326	160	667	19.5	57	166	199	10.0	161	-	18.3
Central district	280	125	773	27.7	20	155	177	11.8	90	-	22.3
Drakes Branch town	106	48	711	21.7	5	58	214	10.7	60	-	24.2
Madison district	373	199	704	25.9	28	174	207	10.7	76	-	23.1
Charlotte Court House town (part)	31	19	908	37.5	5	12	360	22.5	9	-	27.5
Midway district	174	81	598	15.6	13	93	169	11.6	16	-	10.0-
Roanoke district	363	171	660	24.0	20	192	197	10.0-	56	10	28.4
Charlotte Court House town (part)	42	17	1 063	31.9	4	25	205	11.5	7	-	28.8
Phenix town	57	29	679	20.5	11	28	217	10.0-	4	-	12.5
Walton district	500	227	793	19.4	56	273	218	10.0-	265	-	22.1
Charlotte Court House town (part)	20	11	738	25.6	-	9	213	10.0-	7	-	36.3
Keysville town	157	71	738	21.9	22	86	244	10.0-	145	-	25.8
Chesterfield County	70 538	59 671	1 090	20.1	16 245	10 867	299	10.0-	17 068	394	23.9
Bermuda district	12 351	10 285	1 094	20.0	2 701	2 066	278	10.0-	4 829	50	24.1
Bellwood CDP	1 092	790	854	21.3	184	302	223	12.2	858	-	24.5
Bensley CDP (part)	647	461	792	21.6	101	186	257	14.5	1 067	5	24.1
Chester CDP (part)	4 082	3 356	1 083	19.2	963	726	291	10.0-	1 230	5	24.2
Chesterfield Court House CDP (part)	17	17	1 213	14.3	-	-	-	-	-	-	-
Clover Hill district	13 523	11 569	1 060	20.0	3 093	1 954	302	10.0-	2 616	178	22.0
Dale district	13 155	11 101	951	20.4	2 890	2 054	287	10.0-	3 414	15	24.1
Bensley CDP (part)	222	172	898	22.2	38	50	239	10.0-	98	-	36.1
Chesterfield Court House CDP (part)	543	486	891	19.1	131	57	278	11.0	314	-	24.7
Matoaca district	17 624	15 467	1 123	20.8	4 129	2 157	295	10.0-	3 220	-	24.0
Chester CDP (part)	181	175	1 013	18.1	24	6	275	10.0-	271	-	23.7
Chesterfield Court House CDP (part)	193	179	1 093	25.1	58	14	225	35.0	33	-	35.3
Ettrick CDP	964	706	819	20.8	194	258	284	11.0	525	-	24.1
Matoaca CDP	690	511	850	20.1	180	179	210	10.0-	151	-	21.3
Midlothian district	13 885	11 249	1 244	19.1	3 432	2 636	332	10.0-	2 989	151	25.0
Bon Air CDP	4 769	3 427	1 052	19.9	923	1 342	315	10.0-	1 030	95	26.0
Clarke County	2 754	1 881	1 075	22.0	493	873	283	10.0-	919	-	21.7
Berryville district	457	280	835	21.4	49	177	261	10.6	358	-	19.2
Berryville town (part)	457	280	835	21.4	49	177	261	10.6	358	-	19.2
Buckmarsh district	636	505	1 110	19.9	144	131	290	10.0-	167	-	20.8
Berryville town (part)	73	50	1 157	18.2	3	23	297	10.0-	65	-	19.9
Millwood district	520	351	959	20.3	108	169	251	10.0-	108	-	22.9
Boyce town (part)	22	13	925	19.5	2	9	238	13.8	21	-	23.8
Russell district	706	431	1 399	25.2	102	275	313	10.9	107	-	35.7
Berryville town (part)	156	110	1 563	25.6	28	46	344	10.0-	62	-	48.8
White Post district	435	314	1 028	23.4	90	121	289	10.0-	179	-	22.4
Boyce town (part)	68	45	1 051	23.1	8	23	363	14.4	28	-	20.0

Table 31. **Mortgage and Rental Cost Characteristics: 2000**—Con.

[Data based on a sample (except Tables 65-68). For information on confidentiality protection, coverage, sampling error, and nonsampling error, see Appendix G.
For location of definitions, see "How to Use This Census Report"]

State County County Subdivision Place	Specified owner-occupied housing units								Specified renter-occupied housing units paying cash rent		
		With a mortgage				Not mortgaged					
	Total	Total	Median selected monthly owner costs (dollars)	Median selected monthly owner costs as a percentage of household income in 1999	With a second mortgage or home equity loan or both	Total	Median selected monthly owner costs (dollars)	Median selected monthly owner costs as a percentage of household income in 1999	Total	With meals included in rent	Median gross rent as a percentage of household income in 1999
Craig County	930	524	784	22.0	115	406	189	10.0-	295	-	21.1
Craig City district	216	152	811	24.9	38	64	189	10.0-	72	-	18.8
Craig Creek district	223	156	816	21.0	59	67	184	10.0-	32	-	22.1
New Castle district	206	101	688	18.7	11	105	193	10.0-	141	-	22.3
New Castle town	33	16	750	22.5	4	17	208	12.1	41	-	22.9
Potts Mountain district	132	66	756	26.9	7	66	189	10.0-	37	-	17.4
Simmonsville district	153	49	694	20.3	-	104	186	10.0-	13	-	30.4
Culpeper County	6 541	4 426	1 071	21.9	1 125	2 115	256	10.1	2 981	28	24.1
Catalpa district	1 056	747	1 079	21.9	165	309	256	10.0-	167	-	25.3
Cedar Mountain district	820	484	1 139	19.5	150	336	267	10.4	330	9	26.3
East Fairfax district	650	452	863	22.1	75	198	232	12.9	1 088	6	21.7
Culpeper town (part)	650	452	863	22.1	75	198	232	12.9	1 088	6	21.7
Jefferson district	1 317	1 001	1 324	22.4	298	316	268	10.0-	100	-	18.6
Salem district	1 120	746	1 102	22.1	221	374	246	10.0-	163	-	33.5
Stevensburg district	736	454	984	21.6	116	282	220	11.4	471	-	24.9
Culpeper town (part)	147	135	1 039	19.1	44	12	225	10.0	273	-	26.1
West Fairfax district	842	542	891	23.0	100	300	280	10.2	662	13	24.4
Culpeper town (part)	842	542	891	23.0	100	300	280	10.2	662	13	24.4
Cumberland County	1 525	825	796	22.2	257	700	197	10.0-	536	-	27.1
District 1	328	167	910	24.0	50	161	190	10.0-	69	-	31.4
District 2	224	95	1 018	20.4	40	129	204	10.0-	93	-	38.3
District 3	264	165	661	24.0	40	99	207	10.0-	94	-	25.9
District 4	269	160	900	20.8	69	109	169	10.0-	71	-	20.9
District 5	440	238	794	21.3	58	202	222	10.0-	209	-	26.3
Farmville town (part)	91	47	866	19.9	13	44	247	10.0-	148	-	26.9
Dickenson County	2 909	982	605	23.1	115	1 927	189	10.0-	848	5	27.6
Clintwood district	644	192	719	23.8	40	452	196	10.0-	181	-	35.0
Clinchco town (part)	-	-	-	-	-	-	-	-	-	-	-
Clintwood town (part)	176	59	670	23.4	8	117	217	10.0-	70	-	38.6
Ervinton district	588	184	468	26.1	8	404	172	10.0-	133	-	31.1
Clinchco town (part)	109	35	407	29.6	-	74	195	12.0	40	-	38.8
Kenady district	727	262	589	23.2	40	465	198	10.0-	161	-	18.5
Sand Lick district	424	148	597	22.4	9	276	183	10.0-	160	3	21.8
Haysi town (part)	55	23	590	23.2	-	32	211	12.5	7	-	18.8
Willis district	526	196	636	21.5	18	330	184	10.3	213	2	33.4
Clintwood town (part)	112	42	717	15.6	4	70	229	11.1	104	2	26.9
Haysi town (part)	-	-	-	-	-	-	-	-	-	-	-
Dinwiddie County	5 002	3 470	858	21.4	786	1 532	241	10.0-	1 482	12	24.5
District 1	980	660	915	21.6	130	320	250	10.0-	168	-	25.2
District 2	1 303	983	821	21.3	186	320	252	10.0-	309	8	24.3
District 3	1 272	918	893	21.7	189	354	237	10.3	543	-	23.8
District 4	809	532	822	19.4	159	277	222	10.5	220	-	26.4
District 5	638	377	898	23.2	122	261	236	10.0-	242	4	23.9
McKenney town	99	54	760	18.2	20	45	248	10.4	47	-	20.7
Essex County	2 150	1 148	816	21.0	163	1 002	229	10.0-	704	-	21.6
Central district	569	372	827	19.3	40	197	235	10.0-	149	-	19.8
North district	493	245	644	20.3	41	248	212	10.0-	52	-	14.3
South district	577	291	847	22.6	26	286	215	11.2	110	-	26.3
Town district	511	240	908	21.9	56	271	262	10.0-	393	-	22.7
Tappahannock town	365	197	902	21.3	45	168	245	10.1	316	-	23.6
Fairfax County	218 779	190 797	1 669	20.5	51 794	27 982	429	10.0-	98 438	2 182	23.4
Braddock district	22 076	19 031	1 570	19.9	5 244	3 045	386	10.0-	5 945	14	23.8
Annandale CDP (part)	4 007	3 161	1 615	19.9	827	846	426	10.0-	2 828	-	23.3
Burke CDP (part)	4 233	4 055	1 557	19.4	1 206	178	359	10.0-	893	-	22.8
North Springfield CDP	2 556	1 945	1 488	19.8	499	611	350	10.0-	622	-	25.9
Springfield CDP (part)	365	314	1 477	23.3	56	51	326	12.6	94	-	20.3
West Springfield CDP (part)	2 102	1 711	1 528	19.5	454	391	367	10.0-	185	-	20.2
Dranesville district	27 170	22 710	2 003	20.2	6 436	4 460	543	10.0-	6 198	121	23.3
Great Falls CDP	2 389	1 967	3 042	19.9	548	422	715	10.0-	128	-	28.0
Herndon town	3 788	3 568	1 526	20.4	780	220	373	10.0-	2 345	7	22.5
Idylwood CDP (part)	25	25	1 625	14.8	13	-	-	-	34	-	19.2
McLean CDP (part)	11 557	8 943	2 338	19.8	2 526	2 614	548	10.0-	1 988	114	24.8
Pimmit Hills CDP	1 472	1 098	1 370	21.2	331	374	315	11.0	681	-	21.8
Reston CDP (part)	-	-	-	-	-	-	-	-	-	-	-
Wolf Trap CDP (part)	777	667	2 340	21.0	283	110	536	10.0-	48	-	28.3
Hunter Mill district	27 175	24 367	1 755	19.6	6 922	2 808	450	10.0-	11 230	407	23.2
Oakton CDP (part)	864	722	1 866	19.8	201	142	414	10.0-	426	9	22.6
Reston CDP (part)	12 570	11 592	1 613	19.1	2 988	978	448	10.0-	7 653	390	22.5
Tysons Corner CDP (part)	1 053	906	2 129	19.8	231	147	497	10.0-	512	-	24.3
Vienna town (part)	4 247	3 273	1 733	21.7	1 061	974	426	10.0-	684	-	21.4
Wolf Trap CDP (part)	3 379	2 970	2 276	19.1	899	409	556	10.0-	163	-	23.8
Lee district	24 047	20 960	1 486	21.7	4 599	3 087	362	10.0-	14 052	306	23.9
Franconia CDP	7 864	7 297	1 550	21.7	1 527	567	374	10.0-	3 819	6	22.3
Groveton CDP (part)	3 447	2 951	1 456	21.2	786	496	346	10.0-	3 083	6	23.8
Hybla Valley CDP (part)	283	219	1 372	31.3	22	64	329	10.0-	785	9	24.9
Mount Vernon CDP (part)	2 827	2 566	1 234	22.4	521	261	333	10.0-	2 975	7	26.7
Newington CDP (part)	495	471	1 472	21.7	98	24	242	10.0-	218	-	21.5
Rose Hill CDP	4 309	3 538	1 578	20.9	835	771	376	10.0-	1 029	-	22.9
Springfield CDP (part)	4 822	3 918	1 502	22.0	810	904	372	10.0-	2 143	278	26.0
Mason district	17 666	13 726	1 669	21.6	3 436	3 940	418	10.0-	14 652	330	24.7
Annandale CDP (part)	6 185	4 913	1 652	21.4	1 271	1 272	416	10.0-	2 414	24	23.7
Bailey's Crossroads CDP	1 420	1 106	1 805	23.5	290	314	460	10.0-	4 811	259	25.3
Jefferson CDP (part)	2 924	2 249	1 470	21.7	541	675	391	10.0-	1 219	-	25.0
Lake Barcroft CDP	2 228	1 559	2 008	20.5	369	669	514	10.0-	896	8	24.5

Table 31. **Mortgage and Rental Cost Characteristics: 2000**—Con.

[Data based on a sample (except Tables 65-68). For information on confidentiality protection, coverage, sampling error, and nonsampling error, see Appendix G.
For location of definitions, see "How to Use This Census Report"]

State County County Subdivision Place	Specified owner-occupied housing units								Specified renter-occupied housing units paying cash rent		
		With a mortgage				Not mortgaged					
	Total	Total	Median selected monthly owner costs (dollars)	Median selected monthly owner costs as a percentage of household income in 1999	With a second mortgage or home equity loan or both	Total	Median selected monthly owner costs (dollars)	Median selected monthly owner costs as a percentage of household income in 1999	Total	With meals included in rent	Median gross rent as a percentage of household income in 1999
Fairfax County—Con.											
Mason district—Con.											
Lincolnia CDP	2 580	2 053	1 637	21.4	498	527	401	10.0-	2 380	6	24.5
Mantua CDP (part)	236	197	2 777	21.2	95	39	523	10.0-	-	-	-
Seven Corners CDP	553	412	1 551	22.4	79	141	378	10.0-	2 176	15	25.3
Springfield CDP (part)	1 540	1 237	1 657	22.4	293	303	356	10.0-	756	18	23.0
Mount Vernon district	19 101	15 637	1 571	21.5	4 099	3 464	455	10.0-	11 081	488	24.2
Belle Haven CDP	1 404	1 030	1 876	22.2	256	374	487	10.0-	874	-	21.2
Fort Belvoir CDP	22	16	767	12.5	6	6	100-	10.0-	545	-	32.8
Fort Hunt CDP	4 509	3 320	1 853	20.9	1 001	1 189	488	10.0-	303	-	25.0
Groveton CDP (part)	1 034	806	1 259	21.4	161	228	349	10.0-	379	131	33.4
Huntington CDP	607	500	1 261	26.8	124	107	306	16.9	2 919	21	22.1
Hybla Valley CDP (part)	1 952	1 543	1 636	20.5	412	409	457	10.0-	2 203	7	25.3
Lorton CDP (part)	3 108	2 923	1 269	22.4	661	185	292	10.0-	2 002	15	24.4
Mount Vernon CDP (part)	3 072	2 363	1 796	20.2	712	709	472	10.0-	745	-	24.1
Newington CDP (part)	1 856	1 726	1 442	22.3	394	130	347	10.5	658	314	30.7
Occoquan town (part)	-	-	-	-	-	-	-	-	-	-	-
Providence district	19 322	16 244	1 672	20.0	4 153	3 078	419	10.0-	17 982	375	22.0
Annandale CDP (part)	1 280	1 057	1 617	19.6	245	223	394	10.0-	1 111	11	23.3
Dunn Loring CDP	2 128	1 720	1 852	22.0	456	408	423	10.0-	465	13	21.2
Idylwood CDP (part)	2 442	1 928	1 586	19.3	497	514	420	10.0-	3 130	39	21.0
Jefferson CDP (part)	2 713	2 079	1 484	22.0	513	634	357	10.0-	2 134	62	20.6
McLean CDP (part)	-	-	-	-	-	-	-	-	-	-	-
Mantua CDP (part)	1 532	1 194	1 956	20.1	394	338	515	10.0-	773	244	31.5
Merrifield CDP	1 920	1 725	1 562	20.9	407	195	420	10.0-	2 161	-	22.7
Oakton CDP (part)	5 296	4 719	1 721	19.3	1 251	577	462	10.0-	3 317	-	22.3
Tysons Corner CDP (part)	1 219	1 108	2 019	19.1	267	111	432	10.0-	4 040	-	21.1
Vienna town (part)	33	33	3 250	12.5	-	-	-	-	9	-	27.5
Springfield district	27 353	25 054	1 729	19.8	7 306	2 299	437	10.0-	4 549	114	22.4
Burke CDP (part)	10 916	10 210	1 562	19.5	2 756	706	397	10.0-	2 165	93	22.6
Centreville CDP (part)	-	-	-	-	-	-	-	-	-	-	-
Clifton town	55	45	1 804	19.2	10	10	450	10.0-	10	-	17.5
Lorton CDP (part)	-	-	-	-	-	-	-	-	-	-	-
Newington CDP (part)	2 687	2 571	1 605	19.8	730	116	419	10.0-	530	-	22.4
West Springfield CDP (part)	5 602	4 765	1 511	20.3	1 141	837	408	10.0-	1 571	21	22.3
Sully district	34 869	33 068	1 673	20.9	9 599	1 801	404	10.0-	12 749	27	23.0
Centreville CDP (part)	10 881	10 487	1 428	22.0	2 745	394	346	10.0-	6 040	27	23.7
Chantilly CDP	9 742	9 019	1 632	20.2	2 579	723	380	10.0-	3 851	-	22.4
Oakton CDP (part)	192	152	3 250	25.0	54	40	750	11.3	-	-	-
Fauquier County	11 206	8 919	1 298	21.4	2 129	2 287	334	10.1	3 424	8	23.7
Cedar Run district	1 720	1 316	1 234	20.2	219	404	292	10.0-	476	-	20.4
Warrenton town (part)	-	-	-	-	-	-	-	-	-	-	-
Center district	2 793	2 250	1 309	20.6	444	543	333	10.0-	1 130	8	26.0
Warrenton town (part)	1 459	1 128	1 179	21.8	182	331	327	10.0-	1 030	8	28.2
Lee district	2 312	1 971	1 165	22.5	532	341	303	10.0-	822	-	23.3
Remington town	102	76	950	25.5	17	26	325	11.3	136	-	23.1
Marshall district	1 882	1 376	1 289	21.7	382	506	357	11.0	587	-	25.8
Scott district	2 499	2 006	1 527	21.8	552	493	379	10.9	409	-	21.5
The Plains town	45	20	1 167	18.8	6	25	334	10.6	50	-	25.0
Floyd County	2 308	1 223	666	20.9	197	1 085	162	10.0-	600	4	21.8
Burks Fork district	389	186	673	17.5	-	203	175	10.0-	92	-	35.8
Court House district	570	251	699	20.4	50	319	162	10.0-	278	4	20.2
Floyd town	113	56	829	20.6	17	57	180	10.0-	102	4	22.5
Indian Valley district	503	278	663	23.7	29	225	128	10.0-	46	-	14.4
Little River district	364	194	700	19.3	38	170	172	10.0-	99	-	21.9
Locust Grove district	482	314	592	20.1	80	168	173	10.0-	85	-	20.2
Fluvanna County	4 912	3 675	900	21.9	840	1 237	239	10.0-	777	5	21.7
Columbia district	624	509	747	19.6	91	115	187	10.0-	95	-	15.9
Columbia town	6	4	700	16.7	-	2	225	10.0-	9	-	35.5
Cunningham district	714	537	799	21.8	158	177	202	10.0-	158	-	18.4
Scottsville town (part)	6	5	1 125	37.5	3	1	175	10.0-	7	-	23.5
Fork Union district	591	349	866	27.1	126	242	220	10.0-	95	5	29.1
Palmyra district	574	386	882	23.6	89	188	213	10.0-	147	-	19.4
Rivanna district	2 409	1 894	976	21.2	376	515	274	10.0-	282	-	26.1
Lake Monticello CDP	2 347	1 850	977	21.1	370	497	275	10.0-	260	-	24.6
Franklin County	9 749	5 999	815	21.0	1 513	3 750	189	10.0-	2 629	6	20.8
Blackwater district	1 190	818	716	20.5	180	372	184	10.0-	311	-	21.3
Ferrum CDP (part)	-	-	-	-	-	-	-	-	-	-	-
Rocky Mount town (part)	-	-	-	-	-	-	-	-	-	-	-
Blue Ridge district	848	381	746	20.1	148	467	189	10.0-	212	-	16.7
Ferrum CDP (part)	118	61	819	18.4	38	57	184	31.3	69	-	13.5
Boone district	1 670	1 187	857	20.1	302	483	177	10.0-	227	-	19.9
Boones Mill town	63	36	850	18.6	10	27	191	10.5	50	-	21.7
Gills Creek district	2 156	1 459	1 069	23.1	410	697	209	10.0-	387	6	21.3
North Shore CDP	650	409	1 213	24.5	122	241	252	10.0-	53	-	16.8
Westlake Corner CDP	322	225	1 113	21.2	49	97	226	10.0-	42	-	29.2
Rocky Mount district	1 373	746	698	20.6	119	627	186	10.0-	698	-	20.9
Rocky Mount town (part)	936	491	669	20.1	79	445	180	10.3	576	-	22.2
Snow Creek district	1 070	617	669	19.3	128	453	177	10.0-	337	-	21.1
Union Hall district	1 442	791	833	21.0	226	651	207	10.0-	457	-	21.1
Penhook CDP	178	80	1 806	27.5	27	98	250	10.0-	34	-	25.6
Rocky Mount town (part)	-	-	-	-	-	-	-	-	-	-	-
Union Hall CDP	273	158	1 403	18.8	69	115	280	10.0-	34	-	15.5

Table 31. **Mortgage and Rental Cost Characteristics: 2000**—Con.

[Data based on a sample (except Tables 65-68). For information on confidentiality protection, coverage, sampling error, and nonsampling error, see Appendix G.
For location of definitions, see "How to Use This Census Report"]

State County County Subdivision Place	Specified owner-occupied housing units								Specified renter-occupied housing units paying cash rent		
		With a mortgage				Not mortgaged					
	Total	Total	Median selected monthly owner costs (dollars)	Median selected monthly owner costs as a percentage of household income in 1999	With a second mortgage or home equity loan or both	Total	Median selected monthly owner costs (dollars)	Median selected monthly owner costs as a percentage of household income in 1999	Total	With meals included in rent	Median gross rent as a percentage of household income in 1999
Frederick County	13 921	10 814	980	21.1	2 526	3 107	230	10.0-	3 854	177	22.5
Back Creek district	2 478	1 818	909	21.0	420	660	208	10.0-	489	5	20.6
Gainesboro district	2 665	1 891	1 025	21.1	497	774	227	10.0-	695	163	22.3
Opequon district	2 933	2 388	982	21.4	578	545	250	10.0-	905	2	23.6
Middletown town	266	194	860	22.9	39	72	217	10.0-	126	-	23.3
Stephens City town	231	144	753	20.8	26	87	240	10.0-	241	2	19.8
Shawnee district	2 543	1 987	981	20.2	466	556	235	10.0-	1 158	-	23.2
Stonewall district	3 302	2 730	997	21.4	565	572	225	10.0-	607	7	22.3
Giles County	3 928	2 036	684	18.7	387	1 892	196	10.0-	1 171	8	20.8
Central district	1 331	739	706	19.1	158	592	194	10.0-	505	-	23.1
Pearisburg town	711	421	689	19.5	81	290	222	10.0-	383	-	28.8
Eastern district	1 087	544	681	18.2	102	543	187	10.0-	289	8	19.9
Pembroke town	296	164	653	18.1	20	132	225	10.0-	85	-	22.1
Western district	1 510	753	655	18.8	127	757	205	10.0-	377	-	20.3
Glen Lyn town	28	11	558	21.3	2	17	185	10.0-	24	-	32.5
Narrows town	688	353	727	21.1	57	335	233	12.9	165	-	19.2
Rich Creek town	185	98	569	17.9	11	87	182	10.0-	83	-	16.7
Gloucester County	8 220	6 230	957	21.7	1 659	1 990	280	10.0-	2 005	10	23.7
Abingdon district	1 753	1 405	975	21.9	454	348	285	10.6	259	-	22.6
Gloucester Courthouse CDP (part)	57	49	832	23.4	15	8	275	22.5	17	-	32.5
Gloucester Point district	1 375	961	948	19.9	197	414	286	10.0-	771	-	20.0
Gloucester Point CDP (part)	1 375	961	948	19.9	197	414	286	10.0-	771	-	20.0
Petsworth district	1 424	1 136	906	23.6	265	288	273	11.5	253	-	27.3
Ware district	1 896	1 500	999	21.1	382	396	273	10.0-	481	10	27.9
Gloucester Courthouse CDP (part)	508	381	1 084	22.0	104	127	307	12.9	234	10	27.5
York district	1 772	1 228	970	22.0	361	544	278	10.4	241	-	26.7
Gloucester Point CDP (part)	837	619	992	19.9	197	218	292	10.0-	112	-	19.8
Goochland County	4 012	2 932	1 177	21.0	657	1 080	277	10.0-	481	-	23.9
District 1	621	395	846	19.2	59	226	228	13.3	119	-	21.3
District 2	873	662	925	21.1	152	211	244	10.3	126	-	18.0
District 3	655	478	1 236	22.1	121	177	296	10.0-	76	-	36.5
District 4	822	613	1 205	20.4	107	209	282	10.0-	110	-	26.7
District 5	1 041	784	1 889	21.3	218	257	436	10.0-	50	-	20.0
Grayson County	3 206	1 474	587	18.5	211	1 732	156	10.0-	872	2	21.1
Elk Creek district	794	375	650	19.5	34	419	167	10.0-	342	2	19.8
Independence town	203	80	548	20.7	7	123	183	10.0-	190	2	22.2
Old Town district	1 024	557	619	17.2	100	467	153	10.0-	248	-	23.0
Providence district	814	377	485	19.2	69	437	147	11.2	187	-	23.9
Fries town	203	72	569	21.9	11	131	169	10.3	60	-	25.8
Wilson Creek district	574	165	534	20.2	8	409	160	10.0-	95	-	11.4
Troutdale town	40	15	713	26.3	-	25	173	10.0-	10	-	17.5
Greene County	3 428	2 675	909	20.6	611	753	248	10.0-	754	-	23.8
Monroe district	284	207	861	20.4	44	77	251	10.0-	102	-	22.9
Ruckersville district	2 392	1 991	936	21.1	452	401	256	10.0-	417	-	25.1
Stanardsville district	752	477	785	18.7	115	275	235	10.0-	235	-	20.3
Stanardsville town	54	17	925	21.3	4	37	297	10.0-	106	-	28.6
Greensville County	1 605	907	698	19.4	214	698	211	10.0-	541	-	18.5
Belfield district	410	238	817	27.3	71	172	228	10.0-	135	-	17.6
Hicksford district	478	252	644	17.8	35	226	186	10.0	161	-	16.0
Nottoway district	446	248	758	18.6	54	198	213	10.0-	155	-	18.8
Jarratt town (part)	144	61	763	20.8	15	83	217	10.0-	37	-	18.4
Zion district	271	169	620	18.2	54	102	227	12.2	90	-	24.5
Halifax County	7 279	4 007	714	20.4	972	3 272	197	10.3	2 591	-	21.8
District 1	879	395	669	18.2	111	484	188	11.6	229	-	23.8
District 2	787	434	664	22.6	90	353	185	10.3	255	-	19.6
District 3	865	535	610	19.9	122	330	178	11.6	203	-	25.5
South Boston town (part)	133	114	521	20.0	19	19	263	17.1	62	-	33.4
District 4	725	457	705	20.6	131	268	209	10.0-	405	-	22.0
Halifax town (part)	279	165	810	22.3	41	114	232	10.0-	104	-	22.8
South Boston town (part)	97	83	823	23.6	28	14	225	-	109	-	31.9
District 5	1 052	664	804	19.4	187	388	216	12.4	323	-	22.7
Clarksville town (part)	-	-	-	-	-	-	-	-	-	-	-
Halifax town (part)	87	80	1 369	27.7	30	7	175	12.5	7	-	32.1
Scottsburg town	30	12	650	18.3	-	18	217	11.7	18	-	14.2
South Boston town (part)	304	184	766	18.8	61	120	260	15.0	159	-	32.8
District 6	726	366	717	19.5	74	360	175	11.0	314	-	25.6
South Boston town (part)	61	18	600	42.5	9	43	148	20.3	82	-	26.8
District 7	1 193	580	712	19.7	127	613	181	10.0-	226	-	13.8
South Boston town (part)	189	104	693	18.7	32	85	180	10.0-	103	-	15.9
Virgilina town	62	21	807	19.2	6	41	198	12.2	6	-	50.0+
District 8	1 052	576	753	22.9	130	476	248	10.3	636	-	21.6
South Boston town (part)	1 052	576	753	22.9	130	476	248	10.3	636	-	21.6
Hanover County	21 918	17 023	1 150	20.8	4 909	4 895	262	10.0-	4 164	6	24.8
Ashland district	2 054	1 454	1 064	22.0	396	600	244	10.4	1 125	-	26.1
Ashland town (part)	980	624	967	23.2	156	356	260	12.1	859	-	28.8
Beaverdam district	2 227	1 583	1 099	19.9	377	644	268	10.0-	281	-	19.8
Ashland town (part)	41	41	1 268	37.0	14	-	-	-	14	-	32.5
Chickahominy district	5 123	4 358	1 312	19.9	1 223	765	276	10.0-	307	-	21.2
Mechanicsville CDP (part)	2 057	1 657	1 179	20.2	540	400	267	10.0-	115	-	26.2
Cold Harbor district	3 073	2 539	1 062	20.5	787	534	248	10.0-	278	-	23.2
Mechanicsville CDP (part)	1 346	1 206	980	20.2	344	140	234	10.0-	111	-	19.6
Henry district	4 031	3 306	1 187	21.2	1 054	725	267	10.0-	580	-	26.1

Table 31. **Mortgage and Rental Cost Characteristics: 2000**—Con.

[Data based on a sample (except Tables 65-68). For information on confidentiality protection, coverage, sampling error, and nonsampling error, see Appendix G.
For location of definitions, see "How to Use This Census Report"]

State County County Subdivision Place	Specified owner-occupied housing units								Specified renter-occupied housing units paying cash rent		
		With a mortgage				Not mortgaged					
	Total	Total	Median selected monthly owner costs (dollars)	Median selected monthly owner costs as a percentage of household income in 1999	With a second mortgage or home equity loan or both	Total	Median selected monthly owner costs (dollars)	Median selected monthly owner costs as a percentage of household income in 1999	Total	With meals included in rent	Median gross rent as a percentage of household income in 1999
Hanover County—Con.											
Henry district—Con.											
Mechanicsville CDP (part)	2 653	2 337	1 190	21.7	652	316	258	10.0-	471	-	27.0
Mechanicsville district	3 054	2 089	993	21.2	560	965	266	10.0-	1 333	-	26.1
Mechanicsville CDP (part)	3 054	2 089	993	21.2	560	965	266	10.0-	1 333	-	26.1
South Anna district	2 356	1 694	1 174	21.8	512	662	250	10.0-	260	6	17.3
Henrico County	66 552	52 224	1 071	21.0	13 628	14 328	284	10.0-	35 810	1 107	23.7
Brookland district	12 242	9 410	947	21.8	2 251	2 832	261	10.0-	8 302	38	23.3
Dumbarton CDP	727	492	865	21.4	125	235	302	10.1	2 619	6	24.8
Glen Allen CDP (part)	2 197	1 941	1 149	21.0	627	256	295	10.0-	178	-	18.5
Lakeside CDP (part)	2 919	1 906	828	22.4	342	1 013	250	10.0-	1 325	7	21.5
Laurel CDP (part)	3 067	2 452	917	22.1	537	615	275	10.0-	2 294	15	23.0
Fairfield district	11 250	8 888	890	22.8	2 140	2 362	275	10.0-	7 396	267	27.0
Chamberlayne CDP	1 712	1 108	1 030	22.3	278	604	303	10.0-	91	-	24.3
East Highland Park CDP	3 457	2 779	825	23.6	699	678	236	10.2	1 359	-	25.9
Glen Allen CDP (part)	1 578	1 335	1 030	22.9	204	243	264	10.0-	811	-	26.8
Highland Springs CDP (part)	737	708	886	22.2	211	29	331	17.5	291	-	26.1
Lakeside CDP (part)	424	263	759	20.1	21	161	260	10.0-	135	-	27.4
Laurel CDP (part)	203	171	1 078	22.9	59	32	313	10.0-	-	-	-
Three Chopt district	17 629	14 301	1 249	20.3	3 832	3 328	288	10.0-	9 972	356	22.8
Laurel CDP (part)	-	-	-	-	-	-	-	-	225	-	24.6
Short Pump CDP	56	15	906	30.3	-	41	149	10.0-	-	-	-
Tuckahoe CDP (part)	3 797	2 561	993	20.6	727	1 236	284	10.0-	952	-	23.3
Wyndham CDP	1 732	1 552	1 968	21.0	451	180	488	11.3	226	19	18.8
Tuckahoe district	13 106	10 311	1 352	19.6	3 052	2 795	377	10.0-	5 519	433	23.4
Tuckahoe CDP (part)	8 050	5 756	1 435	19.6	1 863	2 294	382	10.0-	4 680	362	23.6
Varina district	12 325	9 314	917	21.2	2 353	3 011	257	10.0-	4 621	13	22.8
Highland Springs CDP (part)	2 863	2 160	779	21.3	476	703	252	10.0-	1 700	-	21.9
Montrose CDP	1 413	1 078	770	21.3	258	335	237	10.8	1 331	-	24.2
Henry County	13 607	7 696	688	19.2	1 492	5 911	182	10.0-	4 853	48	21.6
Blackberry district	2 112	1 176	591	19.9	241	936	169	10.0-	726	-	22.7
Bassett CDP (part)	59	20	467	17.5	-	39	266	14.6	42	-	30.5
Collinsville district	2 385	1 410	705	18.4	255	975	191	10.0-	1 469	48	22.4
Collinsville CDP (part)	1 572	958	742	18.3	191	614	187	10.0-	1 095	48	22.9
Fieldale CDP (part)	29	6	950	32.5	-	23	175	22.7	6	-	10.0-
Villa Heights CDP	223	105	554	19.6	17	118	198	12.7	109	-	26.7
Horsepasture district	2 208	1 204	622	19.7	253	1 004	168	10.0-	572	-	18.9
Fieldale CDP (part)	302	130	458	25.6	21	172	173	10.0-	51	-	19.5
Horse Pasture CDP (part)	472	230	658	17.9	41	242	153	10.0-	109	-	18.2
Iriswood district	2 141	1 333	811	19.4	324	808	190	10.0-	559	-	17.4
Chatmoss CDP	604	405	1 307	19.5	125	199	202	10.0-	29	-	16.1
Laurel Park CDP	201	149	822	22.3	20	52	258	11.1	122	-	14.6
Sandy Level CDP	127	60	643	26.9	-	67	179	13.5	26	-	24.4
Reed Creek district	2 346	1 228	698	19.5	234	1 118	186	10.0-	746	-	20.4
Bassett CDP (part)	225	94	900	18.3	16	131	189	10.0-	70	-	27.0
Collinsville CDP (part)	231	97	683	19.0	22	134	186	11.1	114	-	22.6
Oak Level CDP	244	131	674	20.7	12	113	184	10.0-	64	-	21.9
Stanleytown CDP	460	232	674	20.8	64	228	205	10.0-	145	-	20.8
Ridgeway district	2 415	1 345	658	18.9	185	1 070	188	10.0-	781	-	26.2
Horse Pasture CDP (part)	139	61	587	20.6	7	78	182	10.0-	4	-	50.0+
Ridgeway town	191	117	755	17.8	22	74	177	10.0-	36	-	23.3
Highland County	467	182	700	25.0	9	285	187	10.0-	111	3	20.2
Blue Grass district	122	38	600	20.0	-	84	193	10.0-	19	3	13.4
Monterey district	214	84	681	21.3	3	130	191	10.0-	74	-	27.0
Monterey town	50	15	625	23.8	2	35	266	10.0-	26	-	17.5
Stonewall district	131	60	883	42.5	6	71	173	10.0-	18	-	12.1
Isle of Wight County	6 863	5 004	1 045	21.9	1 309	1 859	279	10.0-	1 720	16	24.2
Carrsville district	1 061	694	913	20.2	195	367	253	10.0-	332	7	19.7
Hardy district	1 334	983	891	23.1	192	351	294	10.0-	223	-	19.4
Rushmere CDP	290	181	881	20.5	34	109	354	10.0-	56	-	18.9
Newport district	1 855	1 439	1 206	21.4	375	416	250	10.1	266	9	18.3
Smithfield district	1 520	1 151	1 117	23.2	331	369	318	11.2	648	-	30.2
Smithfield town	1 520	1 151	1 117	23.2	331	369	318	11.2	648	-	30.2
Windsor district	1 093	737	989	21.1	216	356	279	10.0-	251	-	21.3
Windsor town	183	99	857	20.3	30	84	271	11.0	44	-	21.3
James City County	12 868	9 958	1 227	21.6	2 534	2 910	341	10.0-	4 027	554	27.6
Berkeley district	2 846	2 358	1 227	22.0	528	488	311	10.0-	1 494	328	32.8
Jamestown district	2 554	1 942	1 314	21.8	528	612	324	10.0-	925	208	25.5
Powhatan district	3 157	2 488	1 237	21.4	600	669	354	10.0-	656	-	22.4
Roberts district	2 128	1 412	1 528	20.8	382	716	496	10.0-	510	18	28.0
Stonehouse district	2 183	1 758	1 057	21.2	496	425	260	10.0-	442	-	26.0
King and Queen County	1 236	759	751	20.6	184	477	221	10.5	356	-	18.7
Buena Vista district	303	164	756	23.5	31	139	226	10.0-	50	-	26.3
Newtown district	212	139	688	22.2	27	73	194	13.5	55	-	14.3
St. Stephens Church district	216	144	758	16.1	53	72	250	10.0-	125	-	20.2
Shanghai district	271	168	711	19.5	24	103	222	10.4	97	-	17.5
Stevensville district	234	144	990	22.8	49	90	229	13.8	29	-	14.8
King George County	3 136	2 316	1 067	20.9	525	820	265	10.0-	1 388	-	21.4
Dahlgren district	527	345	1 071	20.1	93	182	280	10.0-	537	-	22.7
Dahlgren CDP	219	125	1 078	19.8	31	94	287	10.0-	198	-	21.4
James Madison district	961	805	1 041	20.7	156	156	239	10.0-	309	-	21.2

Table 31. **Mortgage and Rental Cost Characteristics: 2000**—Con.

[Data based on a sample (except Tables 65-68). For information on confidentiality protection, coverage, sampling error, and nonsampling error, see Appendix G.
For location of definitions, see "How to Use This Census Report"]

State County County Subdivision Place	Specified owner-occupied housing units								Specified renter-occupied housing units paying cash rent		
		With a mortgage				Not mortgaged					
	Total	Total	Median selected monthly owner costs (dollars)	Median selected monthly owner costs as a percentage of household income in 1999	With a second mortgage or home equity loan or both	Total	Median selected monthly owner costs (dollars)	Median selected monthly owner costs as a percentage of household income in 1999	Total	With meals included in rent	Median gross rent as a percentage of household income in 1999
King George County—Con.											
James Monroe district	1 006	719	1 153	21.0	170	287	301	10.0-	304	-	23.0
Fairview Beach CDP	69	35	928	30.8	15	34	288	10.0-	31	-	13.7
Shiloh district	642	447	1 047	21.9	106	195	225	10.0-	238	-	18.7
King William County	3 296	2 395	891	20.6	680	901	255	10.0-	532	7	21.0
Acquinton district	1 541	1 289	862	20.9	329	252	259	10.0-	237	-	22.5
Mangohick district	614	456	878	18.5	90	158	251	13.3	30	-	12.9
West Point district	1 141	650	1 027	22.2	261	491	255	10.0-	265	7	19.6
West Point town	794	471	1 006	21.0	181	323	287	10.0-	210	7	18.9
Lancaster County	3 394	1 879	908	22.7	527	1 515	258	10.4	618	13	23.6
Bayside district	797	411	1 053	21.1	101	386	290	10.0-	165	1	17.8
Kilmarnock town (part)	245	110	947	23.0	17	135	260	10.0-	116	1	23.2
Christ Church district	518	295	844	22.2	53	223	239	10.0-	162	-	27.4
Kilmarnock town (part)	65	36	783	18.8	6	29	234	10.0-	64	-	25.0
White Stone town (part)	17	10	933	26.7	-	7	285	10.0-	3	-	27.5
Mantua district	537	277	880	27.8	95	260	198	14.6	92	5	23.5
White Chapel district	754	445	812	23.4	133	309	257	11.4	97	7	29.6
White Stone district	788	451	1 008	22.1	145	337	334	10.0-	102	-	22.8
Irvington town	194	131	1 125	22.2	40	63	423	10.0-	27	-	16.3
White Stone town (part)	106	41	844	22.5	10	65	248	10.0-	8	-	30.0
Lee County	4 256	1 791	548	18.9	199	2 465	174	10.0-	1 786	-	29.4
Jonesville district	927	418	557	18.5	48	509	169	10.0-	438	-	28.8
Jonesville town	249	109	520	19.0	6	140	170	10.0-	183	-	28.1
Rocky Station district	1 418	579	546	17.7	66	839	180	10.0-	671	-	28.8
Dryden CDP (part)	9	9	410	20.5	-	-	-	-	-	-	-
Pennington Gap town	402	156	586	19.7	14	246	193	10.0-	305	-	29.8
St. Charles town	49	13	417	29.4	2	36	181	16.8	13	-	33.8
Rose Hill district	890	362	534	24.5	52	528	171	11.7	288	-	30.0
Ewing CDP	140	59	436	21.8	-	81	171	10.7	27	-	50.0+
Rose Hill CDP	201	85	454	33.0	5	116	162	15.5	33	-	29.4
White Shoals district	274	80	400	16.0	6	194	156	11.5	115	-	17.0
Yokum Station district	747	352	560	18.9	27	395	182	10.0-	274	-	33.5
Dryden CDP (part)	184	90	577	27.0	8	94	226	10.0-	125	-	34.2
Keokee CDP	96	37	519	21.4	-	59	174	10.0-	12	-	34.3
Loudoun County	40 835	37 765	1 609	22.0	10 500	3 070	359	10.0-	11 134	424	23.7
Blue Ridge district	3 394	2 730	1 636	22.6	742	664	356	11.1	613	-	24.4
Hamilton town	170	136	1 197	22.2	25	34	363	12.9	34	-	26.3
Hillsboro town	23	16	1 500	15.0	6	7	294	10.0-	7	-	24.2
Purcellville town	935	756	1 565	24.9	188	179	393	11.9	262	-	25.2
Round Hill town	139	101	1 293	22.7	26	38	311	10.0	26	-	26.7
Broad Run district	8 059	7 790	1 675	22.2	2 244	269	406	10.0-	2 838	58	23.4
Catoctin district	4 207	3 655	1 790	22.5	1 148	552	390	10.0-	831	-	24.4
Leesburg town (part)	1 736	1 646	1 692	21.8	449	90	490	10.0-	522	-	26.7
Lovettsville town	244	198	1 255	23.6	44	46	306	14.3	61	-	19.4
Dulles district	8 250	7 858	1 546	22.0	2 021	392	321	10.0-	1 073	15	20.7
Leesburg district	3 286	2 944	1 460	22.1	783	342	354	10.0-	2 149	-	23.6
Leesburg town (part)	3 286	2 944	1 460	22.1	783	342	354	10.0-	2 149	-	23.6
Mercer district	4 304	3 850	1 788	23.0	1 231	454	368	10.0	1 371	-	24.5
Leesburg town (part)	1 090	1 062	1 406	22.3	257	28	325	18.0	563	-	20.9
Middleburg town	170	102	1 388	23.1	33	68	325	12.6	133	-	28.6
Sterling district	3 225	3 009	1 344	21.2	618	216	319	10.0-	1 182	78	24.7
Sugarland Run district	6 110	5 929	1 684	20.9	1 713	181	415	10.0-	1 077	273	24.5
Louisa County	5 300	3 741	861	22.3	881	1 559	223	10.0-	1 330	-	22.7
Cuckoo district	804	506	791	21.3	78	298	219	10.0-	119	-	19.9
Green Spring district	845	641	865	23.3	144	204	216	10.0-	191	-	22.9
Gordonsville town (part)	1	1	2 750	50.0+	1	-	-	-	-	-	-
Jackson district	789	634	968	21.7	189	155	227	10.0-	136	-	21.3
Louisa district	673	434	890	22.4	107	239	237	10.0-	496	-	21.9
Louisa town	189	100	1 104	21.5	36	89	252	12.3	356	-	23.5
Mineral district	708	458	844	22.7	80	250	234	10.0-	161	-	28.6
Mineral town	105	62	857	20.0	13	43	231	10.0-	41	-	25.5
Mountain Road district	805	617	847	20.3	149	188	220	12.0	125	-	21.3
Patrick Henry district	676	451	838	26.0	134	225	215	10.0-	102	-	30.0
Lunenburg County	2 133	1 147	670	22.1	212	986	206	11.0	799	-	21.6
Beaver Creek district	317	174	636	22.4	49	143	206	10.0-	74	-	32.4
Browns Store district	331	185	814	20.8	24	146	236	11.3	156	-	18.2
Kenbridge town (part)	217	118	800	19.5	17	99	239	13.1	79	-	20.6
Hounds Creek district	263	101	583	31.3	22	162	200	11.1	102	-	23.2
Kenbridge town (part)	98	36	500	30.0	8	62	196	13.3	54	-	22.7
Loves Mill district	273	166	576	24.2	14	107	228	16.1	113	-	21.7
Victoria town (part)	49	16	425	13.4	-	33	232	19.2	16	-	24.0
Meherrin River district	238	167	823	18.9	26	71	216	19.2	61	-	17.7
Plymouth district	478	216	539	18.4	32	262	190	10.0-	205	-	25.8
Victoria town (part)	463	216	539	18.4	32	247	192	10.0-	205	-	25.8
Rehoboth district	233	138	663	23.1	45	95	193	11.0	88	-	18.0
Madison County	2 596	1 527	842	21.0	343	1 069	217	10.0-	662	-	20.9
Locust Dale district	930	601	852	22.8	157	329	219	10.0-	250	-	16.6
Rapidan district	786	405	911	20.4	106	381	222	10.0-	221	-	20.4
Madison town	60	14	1 000	17.5	4	46	267	11.4	37	-	23.2
Robertson district	880	521	782	19.4	80	359	211	10.0-	191	-	23.8

Table 31. **Mortgage and Rental Cost Characteristics: 2000**—Con.

[Data based on a sample (except Tables 65-68). For information on confidentiality protection, coverage, sampling error, and nonsampling error, see Appendix G.
For location of definitions, see "How to Use This Census Report"]

State County County Subdivision Place	Specified owner-occupied housing units								Specified renter-occupied housing units paying cash rent		
		With a mortgage				Not mortgaged					
	Total	Total	Median selected monthly owner costs (dollars)	Median selected monthly owner costs as a percentage of household income in 1999	With a second mortgage or home equity loan or both	Total	Median selected monthly owner costs (dollars)	Median selected monthly owner costs as a percentage of household income in 1999	Total	With meals included in rent	Median gross rent as a percentage of household income in 1999
Mathews County	2 587	1 196	918	21.0	293	1 391	263	10.1	431	-	22.0
Chesapeake district	657	225	956	22.2	79	432	263	10.4	60	-	21.2
Piankatank district	1 093	567	860	19.0	81	526	260	10.0-	174	-	16.8
Westville district	837	404	957	23.1	133	433	269	10.1	197	-	29.8
Mecklenburg County	6 156	3 445	764	21.7	1 001	2 711	215	10.0-	2 434	-	20.9
District 1	667	401	808	19.3	111	266	215	10.0-	233	-	20.9
Clarksville town (part)	46	17	950	30.4	2	29	266	14.6	60	-	28.9
District 2	537	267	693	26.9	80	270	200	12.9	230	-	19.9
Boydton town	87	46	690	22.8	9	41	256	12.5	40	-	22.1
Chase City town (part)	140	58	625	33.3	7	82	188	10.0-	59	-	24.7
District 3	746	434	784	21.2	149	312	216	10.0-	283	-	20.4
Brodnax town (part)	8	3	275	13.8	-	5	242	12.5	9	-	32.5
La Crosse town (part)	114	59	697	25.0	15	55	221	13.8	94	-	26.3
South Hill town (part)	-	-	-	-	-	-	-	-	-	-	-
District 4	672	404	754	22.5	123	268	206	10.0	302	-	23.0
La Crosse town (part)	-	-	-	-	-	-	-	-	-	-	-
South Hill town (part)	244	137	629	20.9	44	107	241	17.0	177	-	27.0
District 5	788	429	834	20.7	116	359	259	10.0-	498	-	19.0
South Hill town (part)	774	415	842	20.7	102	359	259	10.0-	477	-	19.0
District 6	434	251	657	20.8	40	183	211	10.0-	198	-	21.4
District 7	760	344	631	25.1	83	416	207	11.9	350	-	19.9
Chase City town (part)	449	154	647	21.7	38	295	217	13.4	286	-	19.7
District 8	666	435	746	21.9	162	231	176	10.0-	146	-	20.8
Chase City town (part)	-	-	-	-	-	-	-	-	-	-	-
District 9	886	480	820	20.8	137	406	223	10.0-	194	-	26.9
Clarksville town (part)	375	181	781	21.1	49	194	232	10.0-	95	-	29.6
Middlesex County	2 619	1 434	834	22.1	309	1 185	244	10.0-	560	10	23.4
Jamaica district	483	252	724	22.5	50	231	200	10.0-	61	-	38.9
Pine Top district	1 192	621	858	21.7	123	571	245	10.0-	274	4	23.4
Saluda district	944	561	872	22.4	136	383	274	10.0-	225	6	21.6
Urbanna town	170	90	888	21.3	24	80	307	10.0	56	-	22.0
Montgomery County	12 639	8 640	912	19.9	2 126	3 999	219	10.0-	13 253	104	30.7
District A-91	1 929	1 350	1 047	18.2	246	579	258	10.0-	2 369	-	29.8
Blacksburg town (part)	1 305	842	986	18.1	117	463	271	10.0-	2 306	-	30.5
District B-91	2 741	2 039	936	21.5	629	702	199	10.0-	1 558	-	23.0
Blacksburg town (part)	-	-	-	-	-	-	-	-	26	-	23.6
Christiansburg town (part)	2 025	1 569	902	21.7	452	456	222	11.3	1 249	-	22.8
District C-91	2 029	1 361	847	20.4	404	668	197	10.0-	725	-	24.9
Christiansburg town (part)	973	692	858	19.6	198	281	207	10.0-	379	-	23.6
Elliston-Lafayette CDP	220	157	923	21.8	92	63	201	13.4	88	-	25.0
Shawsville CDP	140	81	875	19.5	19	59	169	10.0-	88	-	25.0
District D-91	2 769	1 842	809	19.8	422	927	196	10.0-	954	20	22.0
Christiansburg town (part)	1 101	711	788	19.4	147	390	196	10.0-	581	-	22.2
District E-91	987	539	776	21.1	132	448	191	10.0-	1 089	54	26.7
Blacksburg town (part)	49	18	1 050	20.0	-	31	196	10.0-	183	-	23.4
Christiansburg town (part)	10	10	750	22.5	-	-	-	-	24	-	45.6
Merrimac CDP (part)	126	51	756	14.1	-	75	225	10.0-	514	54	26.7
District F-91	1 156	810	1 075	19.1	183	346	271	10.0-	2 782	10	35.4
Blacksburg town (part)	1 047	773	1 054	19.1	157	274	271	10.0-	2 774	10	35.5
Merrimac CDP (part)	-	-	-	-	-	-	-	-	-	-	-
District G-91	1 028	699	991	19.5	110	329	268	10.0-	3 776	20	44.4
Blacksburg town (part)	936	635	1 013	20.3	93	301	267	10.0-	3 752	20	44.3
Nelson County	3 006	1 834	792	20.5	419	1 172	201	10.0-	756	-	20.6
Lovingston district	1 028	600	681	20.6	128	428	185	10.0-	261	-	23.1
Massies Mill district	430	237	711	23.1	79	193	220	10.0-	92	-	19.7
Rockfish district	1 113	717	922	19.2	158	396	234	10.0-	254	-	18.1
Schuyler district	435	280	860	22.8	54	155	179	10.0-	149	-	24.4
New Kent County	3 630	2 714	1 076	21.2	798	916	237	10.0-	435	7	22.2
District 1	718	587	1 175	21.6	241	131	235	10.0-	54	-	23.1
District 2	837	726	1 059	19.4	175	111	244	10.0-	70	-	26.3
District 3	672	476	960	21.0	127	196	231	10.0-	105	-	22.0
District 4	708	520	1 059	21.4	144	188	288	11.4	101	7	25.2
District 5	695	405	1 087	23.2	111	290	232	10.0-	105	-	18.6
Northampton County	2 841	1 170	719	23.4	226	1 671	247	10.6	1 333	12	23.0
District 1	502	247	651	21.4	32	255	224	12.9	181	6	14.8
Cheriton town (part)	-	-	-	-	-	-	-	-	17	-	22.9
District 2	355	151	749	22.1	33	204	276	13.5	291	-	26.5
Cape Charles town	225	93	775	23.9	23	132	296	13.5	251	-	27.0
Cheriton town (part)	130	58	707	20.5	10	72	227	13.7	24	-	50.0+
District 3	480	167	614	25.9	19	313	240	10.0-	170	-	20.0
District 4	503	181	1 063	21.8	67	322	264	10.0-	196	6	18.3
Cheriton town (part)	-	-	-	-	-	-	-	-	-	-	-
Eastville town	37	13	983	22.5	5	24	275	10.0-	11	-	15.6
District 5	551	257	761	24.9	49	294	248	10.5	296	-	22.6
Belle Haven town (part)	19	7	775	17.5	2	12	233	15.0	11	-	13.9
Exmore town	266	121	702	20.4	13	145	245	11.6	153	-	22.1
District 6	450	167	690	24.2	26	283	237	12.1	199	-	27.8
Nassawadox town	112	34	750	22.5	12	78	231	15.6	62	-	30.0
Northumberland County	3 623	1 867	853	22.9	299	1 756	250	10.0-	478	-	19.3
District 1	757	397	928	19.5	38	360	236	10.0-	91	-	17.1
District 2	603	294	808	21.5	57	309	211	12.9	82	-	15.6
District 3	501	326	767	24.9	42	175	230	10.0-	108	-	38.3
Kilmarnock town (part)	-	-	-	-	-	-	-	-	-	-	-

Table 31. **Mortgage and Rental Cost Characteristics: 2000**—Con.

[Data based on a sample (except Tables 65-68). For information on confidentiality protection, coverage, sampling error, and nonsampling error, see Appendix G.
For location of definitions, see "How to Use This Census Report"]

State County County Subdivision Place	Specified owner-occupied housing units								Specified renter-occupied housing units paying cash rent		
		With a mortgage				Not mortgaged					
	Total	Total	Median selected monthly owner costs (dollars)	Median selected monthly owner costs as a percentage of household income in 1999	With a second mortgage or home equity loan or both	Total	Median selected monthly owner costs (dollars)	Median selected monthly owner costs as a percentage of household income in 1999	Total	With meals included in rent	Median gross rent as a percentage of household income in 1999
Northumberland County—Con.											
District 4	823	421	950	23.2	80	402	280	10.0-	123	-	20.5
Kilmarnock town (part)	24	7	1 281	14.4	4	17	321	12.3	2	-	22.5
District 5	939	429	866	26.9	82	510	274	10.0-	74	-	17.1
Nottoway County	2 647	1 483	761	21.7	316	1 164	233	10.5	1 344	16	24.4
District 1	349	227	746	19.8	56	122	212	11.6	132	-	27.3
Burkeville town	110	57	669	19.8	8	53	261	10.8	48	-	32.3
District 2	767	457	760	22.4	99	310	238	10.0-	398	-	21.3
Crewe town	595	325	743	22.4	85	270	246	10.1	342	-	20.8
District 3	411	204	759	21.4	29	207	198	10.0-	123	7	24.0
District 4	429	229	739	20.6	68	200	250	12.9	338	9	25.3
Blackstone town (part)	181	106	677	44.2	47	75	308	19.8	181	-	21.2
District 5	691	366	807	22.2	64	325	252	11.0	353	-	25.9
Blackstone town (part)	599	357	817	22.4	64	242	257	12.0	329	-	27.4
Orange County	6 146	3 942	944	22.6	901	2 204	255	10.0-	1 944	5	23.6
District 1	858	461	757	20.3	86	397	243	10.0-	257	-	20.9
Orange town (part)	6	-	-	-	-	6	175	22.5	-	-	-
District 2	1 030	649	829	22.5	157	381	234	10.0-	411	5	22.2
Gordonsville town (part)	341	200	879	21.7	41	141	230	11.1	231	5	25.3
Orange town (part)	5	5	1 375	27.5	-	-	-	-	-	-	-
District 3	956	480	854	20.6	85	476	257	10.0-	740	-	25.1
Orange town (part)	737	390	855	21.3	59	347	248	11.1	697	-	25.0
District 4	1 146	832	966	23.0	212	314	223	11.1	199	-	23.8
District 5	2 156	1 520	1 054	23.8	361	636	305	10.0-	337	-	23.6
Page County	5 170	2 759	770	23.1	534	2 411	223	10.0-	2 063	13	23.0
East Luray District 201	1 076	548	806	22.2	112	528	240	10.0-	543	-	23.7
Luray town (part)	715	406	786	23.1	94	309	261	10.1	410	-	24.2
Marksville District 301	1 004	566	753	23.5	77	438	210	10.0-	426	-	26.5
Luray town (part)	12	7	1 375	22.5	-	5	175	22.5	-	-	-
Stanley town (part)	172	82	778	22.1	18	90	229	12.1	176	-	23.3
Newport District 401	842	471	806	26.9	97	371	192	10.0-	292	7	22.7
Stanley town (part)	93	38	900	30.0	13	55	240	14.2	45	-	24.7
Shenandoah District 501	1 153	581	704	21.2	102	572	235	10.7	377	-	19.3
Shenandoah town	535	295	706	21.8	57	240	270	13.2	179	-	19.5
West Luray District 101	1 095	593	783	22.8	146	502	218	10.0-	425	6	24.0
Luray town (part)	524	259	767	24.8	51	265	236	10.0-	312	6	25.7
Patrick County	3 490	1 615	608	19.2	310	1 875	161	10.0-	1 091	-	20.2
Blue Ridge district	666	264	658	19.9	34	402	204	10.0-	296	-	20.1
Stuart town (part)	184	92	635	18.1	19	92	219	10.0-	191	-	21.4
Dan River district	627	280	585	18.3	61	347	149	10.0-	257	-	19.5
Mayo River district	788	418	637	19.8	85	370	157	10.0-	170	-	22.4
Patrick Springs CDP (part)	78	46	700	17.5	7	32	172	17.8	24	-	16.7
Peters Creek district	721	364	581	18.9	118	357	159	10.0-	196	-	17.3
Patrick Springs CDP (part)	340	170	603	17.2	41	170	184	10.0	108	-	14.8
Smith River district	688	289	566	19.2	12	399	138	10.0-	172	-	20.7
Patrick Springs CDP (part)	9	9	550	22.5	-	-	-	-	-	-	-
Stuart town (part)	6	4	550	20.0	-	2	175	12.5	-	-	-
Pittsylvania County	12 552	7 456	738	19.6	1 681	5 096	193	10.0-	3 603	5	20.9
Banister district	1 297	790	635	22.4	210	507	175	10.0-	448	-	22.6
Chatham town (part)	22	8	650	45.0	-	14	275	10.6	10	-	42.5
Gretna town (part)	29	21	669	20.8	4	8	150	10.0-	62	-	22.9
Callands-Gretna district	1 449	771	660	20.6	104	678	191	10.0-	524	3	22.9
Gretna town (part)	257	77	630	16.6	10	180	214	10.5	168	3	23.0
Chatham-Blairs district	2 498	1 556	863	19.9	394	942	224	10.0-	500	-	19.6
Chatham town (part)	337	157	759	20.9	28	180	284	10.3	122	-	16.4
Dan River district	1 795	1 117	712	19.2	264	678	197	10.0-	638	-	22.4
Staunton River district	1 762	873	700	19.0	169	889	181	10.0-	457	2	22.7
Hurt town	396	223	739	20.6	46	173	216	10.0-	93	2	18.5
Tunstall district	1 641	981	713	18.7	210	660	187	10.0-	412	-	18.3
Westover district	2 110	1 368	819	19.1	330	742	194	10.0-	624	-	20.1
Powhatan County	4 845	3 925	1 042	20.5	879	920	253	10.0-	601	-	25.7
District 1	1 159	931	1 160	19.4	283	228	288	10.0-	95	-	19.4
District 2	1 370	1 109	1 015	21.2	250	261	239	10.0-	113	-	27.5
District 3	910	782	989	21.5	166	128	261	10.0-	105	-	27.7
District 4	925	748	1 046	19.8	118	177	244	10.0-	225	-	24.6
District 5	481	355	907	21.2	62	126	297	10.0-	63	-	30.2
Prince Edward County	2 767	1 727	836	22.5	466	1 040	225	10.0-	1 575	66	23.6
District 101	430	297	1 035	22.6	98	133	240	10.0-	463	-	23.9
Farmville town (part)	237	145	650	24.6	28	92	237	10.0-	343	-	22.6
District 201	334	258	712	19.6	64	76	223	11.0	82	-	18.5
Farmville town (part)	-	-	-	-	-	-	-	-	7	-	12.5
District 301	343	228	666	19.0	58	115	205	12.8	155	-	14.5
District 401	252	165	930	27.6	35	87	180	20.4	104	11	28.1
Hampden Sydney CDP (part)	68	42	1 429	25.6	27	26	191	21.4	31	11	34.5
District 501	480	275	937	25.4	92	205	208	10.0-	137	-	28.2
Farmville town (part)	-	-	-	-	-	-	-	-	9	-	32.5
Hampden Sydney CDP (part)	-	-	-	-	-	-	-	-	-	-	-
Pamplin City town (part)	3	2	750	50.0+	-	1	175	17.5	3	-	12.5
District 601	381	227	733	18.1	46	154	183	11.5	176	-	20.8
District 701	386	180	1 138	21.9	63	206	321	10.0-	173	55	26.6
Farmville town (part)	386	180	1 138	21.9	63	206	321	10.0-	173	55	26.6
District 801	161	97	524	33.4	10	64	265	12.3	285	-	31.8
Farmville town (part)	161	97	524	33.4	10	64	265	12.3	285	-	31.8

Table 31. **Mortgage and Rental Cost Characteristics: 2000**—Con.

[Data based on a sample (except Tables 65-68). For information on confidentiality protection, coverage, sampling error, and nonsampling error, see Appendix G.
For location of definitions, see "How to Use This Census Report"]

State County County Subdivision Place	Specified owner-occupied housing units								Specified renter-occupied housing units paying cash rent		
		With a mortgage				Not mortgaged					
	Total	Total	Median selected monthly owner costs (dollars)	Median selected monthly owner costs as a percentage of household income in 1999	With a second mortgage or home equity loan or both	Total	Median selected monthly owner costs (dollars)	Median selected monthly owner costs as a percentage of household income in 1999	Total	With meals included in rent	Median gross rent as a percentage of household income in 1999
Prince George County	5 867	4 586	1 060	20.3	1 405	1 281	263	10.0-	1 413	-	22.2
Blackwater district	757	512	958	19.0	130	245	253	10.0-	116	-	23.5
Bland district	2 300	1 908	1 105	20.0	605	392	296	10.0-	763	-	23.9
Fort Lee CDP (part)	16	-	-	-	-	16	175	10.0-	127	-	21.1
Brandon district	257	193	1 060	21.9	65	64	259	10.0-	34	-	20.8
Rives district	1 714	1 368	1 012	20.2	362	346	272	10.0-	378	-	19.4
Fort Lee CDP (part)	10	-	-	-	-	10	100-	10.0-	147	-	19.1
Templeton district	839	605	1 095	22.2	243	234	224	10.0-	122	-	19.5
Prince William County	61 856	57 201	1 385	22.1	13 957	4 655	369	10.0-	25 193	555	24.3
Brentsville district	11 057	10 100	1 597	23.0	2 678	957	391	10.7	1 681	8	20.7
Bull Run CDP (part)	111	111	1 034	19.9	6	-	-	-	46	-	20.0
Linton Hall CDP	2 615	2 566	1 670	23.9	499	49	437	25.7	43	-	20.4
Nokesville CDP	298	218	1 433	24.2	56	80	397	14.4	55	-	18.5
Yorkshire CDP	1 334	1 147	1 236	23.4	254	187	361	12.1	707	8	23.7
Coles district	10 582	10 148	1 501	22.3	2 635	434	412	10.0-	2 300	-	23.5
Dale City CDP (part)	5 698	5 514	1 410	23.2	1 356	184	394	10.0-	840	-	23.0
Lake Ridge CDP (part)	2 473	2 371	1 493	21.8	455	102	443	10.0-	1 369	-	24.4
Dumfries district	8 076	7 549	1 437	22.2	1 691	527	340	12.0	4 161	24	24.3
Dumfries town	795	683	1 049	24.8	136	112	266	17.1	643	-	26.9
Montclair CDP	4 187	4 084	1 542	20.7	1 143	103	476	10.0-	726	-	22.8
Quantico town	44	30	900	14.7	15	14	225	15.0	240	-	23.7
Quantico Station CDP (part)	8	-	-	-	-	8	100	10.0-	536	4	23.1
Triangle CDP	850	647	1 184	22.3	102	203	324	11.6	1 248	20	26.1
Gainesville district	8 894	7 985	1 341	21.8	2 028	909	386	10.0-	5 403	244	25.6
Bull Run CDP (part)	1 083	1 049	1 216	22.0	132	34	413	14.0	2 884	17	26.2
Gainesville CDP	1 346	1 195	1 652	23.7	353	151	402	12.0	139	-	18.3
Haymarket town	241	217	1 510	24.3	64	24	414	10.0-	81	-	22.5
Loch Lomond CDP	868	713	1 277	21.8	196	155	365	11.0	109	-	18.8
Sudley CDP	1 993	1 881	1 204	20.0	493	112	364	10.0	527	-	22.7
West Gate CDP	1 158	1 026	1 112	21.5	215	132	319	10.0-	1 226	227	30.6
Neabsco district	7 643	7 101	1 179	22.1	1 628	542	329	10.0-	3 133	6	25.0
Dale City CDP (part)	7 441	6 975	1 182	22.1	1 601	466	335	10.0-	3 012	6	24.9
Occoquan district	8 594	8 178	1 349	20.9	1 881	416	414	10.0-	3 412	168	24.0
Lake Ridge CDP (part)	4 886	4 639	1 293	20.5	1 148	247	390	10.0-	1 596	168	25.8
Occoquan town (part)	147	118	1 478	23.2	19	29	353	41.0	171	-	21.4
Woodbridge district	7 010	6 140	1 185	22.0	1 416	870	328	10.0-	5 103	105	24.6
Woodbridge CDP	5 716	4 898	1 142	21.7	1 135	818	329	10.0-	4 118	105	23.8
Pulaski County	8 635	5 195	698	18.5	1 141	3 440	194	10.0-	3 381	32	22.3
Cloyd district	1 753	1 106	675	19.2	282	647	199	10.0-	573	-	20.1
Fairlawn CDP	664	399	712	19.4	108	265	196	10.0-	258	-	20.0
Draper district	1 701	999	676	18.7	185	702	199	10.0-	681	-	22.8
Dublin town (part)	87	36	553	21.0	16	51	223	10.0-	210	-	22.8
Pulaski town (part)	452	211	496	27.9	17	241	180	11.3	259	-	26.8
Ingles district	1 897	1 230	750	18.5	286	667	189	10.0-	529	-	21.4
Dublin town (part)	299	165	709	19.0	19	134	185	10.0	265	-	21.2
Massie district	1 711	980	737	17.0	215	731	198	10.0-	983	20	22.1
Dublin town (part)	-	-	-	-	-	-	-	-	-	-	-
Pulaski town (part)	1 002	569	626	17.1	129	433	184	10.3	866	20	23.7
Robinson district	1 573	880	662	18.8	173	693	181	11.9	615	12	23.8
Pulaski town (part)	817	466	688	19.4	139	351	188	12.2	404	12	24.4
Rappahannock County	1 227	695	975	22.1	172	532	260	10.9	350	-	23.0
Hampton district	202	114	956	19.8	37	88	335	11.3	110	-	23.2
Washington town	44	27	1 425	18.4	4	17	413	10.0-	23	-	45.0
Jackson district	269	196	1 098	22.0	49	73	252	11.8	62	-	20.0
Piedmont district	207	115	955	27.0	32	92	245	10.0-	87	-	30.7
Stonewall-Hawthorne district	251	128	1 034	17.8	41	123	301	13.1	31	-	22.5
Wakefield district	298	142	872	21.9	13	156	216	10.0-	60	-	20.9
Richmond County	1 602	881	815	20.8	164	721	208	10.0-	444	21	22.4
District 1	271	153	735	19.3	9	118	197	11.7	54	-	13.8
District 2	255	152	803	18.5	25	103	198	10.0-	82	-	23.4
Warsaw town (part)	2	-	-	-	-	2	125	10.0-	4	-	20.0
District 3	387	215	930	21.0	59	172	212	10.0-	133	4	23.8
Warsaw town (part)	133	71	904	18.4	14	62	238	10.0-	109	4	25.4
District 4	370	175	798	27.0	39	195	200	11.4	84	17	19.3
District 5	319	186	782	18.5	32	133	235	10.0-	91	-	23.8
Warsaw town (part)	98	60	954	21.7	14	38	275	10.0-	75	-	24.8
Roanoke County	24 117	16 812	984	20.1	5 420	7 305	256	10.0-	7 444	116	21.6
Catawba district	4 784	3 388	937	20.8	1 079	1 396	241	10.0-	682	-	24.1
Hollins CDP (part)	-	-	-	-	-	-	-	-	-	-	-
Cave Spring district	4 564	3 206	1 075	19.5	954	1 358	276	10.0-	2 250	105	21.7
Cave Spring CDP (part)	3 346	2 291	1 034	19.4	656	1 055	291	10.0-	2 147	105	21.8
Hollins district	5 321	3 555	965	19.9	1 116	1 766	253	10.0-	1 589	-	22.4
Hollins CDP (part)	3 826	2 443	925	20.8	789	1 383	253	10.0-	1 522	-	22.8
Vinton district	4 434	3 017	865	20.6	955	1 417	226	10.0-	1 579	-	20.8
Vinton town	1 911	1 280	782	21.1	342	631	216	10.8	1 226	-	21.0
Windsor Hills district	5 014	3 646	1 178	20.1	1 316	1 368	289	10.0-	1 344	11	20.2
Cave Spring CDP (part)	3 639	2 551	1 135	20.1	907	1 088	291	10.0-	1 165	-	19.8
Rockbridge County	4 115	2 304	780	20.9	456	1 811	203	10.0-	1 434	14	22.4
Buffalo district	919	524	906	20.8	119	395	205	10.0-	255	-	21.5
Kerrs Creek district	843	440	872	20.6	97	403	206	10.0-	248	-	22.2
Natural Bridge district	707	341	587	20.0	52	366	193	10.0-	218	2	20.5
Glasgow town	277	156	605	19.6	24	121	210	11.6	115	2	21.3

Table 31. **Mortgage and Rental Cost Characteristics: 2000**—Con.

[Data based on a sample (except Tables 65-68). For information on confidentiality protection, coverage, sampling error, and nonsampling error, see Appendix G.
For location of definitions, see "How to Use This Census Report"]

State County County Subdivision Place	Specified owner-occupied housing units								Specified renter-occupied housing units paying cash rent		
		With a mortgage				Not mortgaged					
	Total	Total	Median selected monthly owner costs (dollars)	Median selected monthly owner costs as a percentage of household income in 1999	With a second mortgage or home equity loan or both	Total	Median selected monthly owner costs (dollars)	Median selected monthly owner costs as a percentage of household income in 1999	Total	With meals included in rent	Median gross rent as a percentage of household income in 1999
Rockbridge County—Con.											
South River district	762	469	759	21.5	93	293	208	10.0-	347	-	23.2
Walkers Creek district	884	530	775	21.5	95	354	205	10.0-	366	12	23.6
Goshen town	87	45	595	17.9	10	42	179	13.1	41	-	30.8
Rockingham County	14 348	8 926	892	21.3	2 108	5 422	221	10.0-	4 539	112	21.0
Ashby district	3 699	2 296	969	21.0	576	1 403	232	10.0-	1 357	53	21.0
Bridgewater town	1 067	677	998	21.6	152	390	255	10.0-	643	34	23.1
Dayton town	314	184	981	22.1	52	130	242	10.0-	188	-	19.5
Mount Crawford town	38	16	933	18.0	3	22	208	12.9	54	-	22.1
Central district	2 377	1 546	1 056	21.2	455	831	237	10.0-	664	59	22.8
Massanutten CDP (part)	-	-	-	-	-	-	-	-	-	-	-
Linville district	1 342	859	826	23.5	164	483	204	10.0-	405	-	18.1
Plains district	2 755	1 666	766	20.3	343	1 089	199	10.0-	909	-	21.8
Broadway town	547	334	793	20.6	94	213	213	10.0-	277	-	21.0
Timberville town	436	273	696	23.0	57	163	211	10.0-	242	-	24.2
Stonewall district	4 175	2 559	898	21.6	570	1 616	222	10.0-	1 204	-	19.8
Elkton town	448	272	832	19.0	41	176	243	10.0-	341	-	19.5
Grottoes town (part)	596	426	848	22.7	102	170	228	11.6	218	-	20.3
Massanutten CDP (part)	618	532	1 048	20.4	142	86	231	10.0-	75	-	15.4
Russell County	5 677	2 586	624	20.7	386	3 091	186	10.0-	1 698	5	23.4
Castlewood district	1 534	641	559	21.8	79	893	184	10.0-	424	-	23.1
Castlewood CDP	498	196	689	21.3	31	302	192	10.0-	180	-	24.6
Cleveland town	43	14	370	31.3	4	29	183	16.9	34	-	33.3
St. Paul town (part)	70	46	620	18.5	7	24	205	10.0-	5	-	14.2
Lebanon district	2 813	1 475	668	19.3	275	1 338	191	10.0-	914	5	20.9
Lebanon town	740	299	683	18.3	54	441	218	10.0-	464	-	24.9
New Garden district	1 330	470	615	23.8	32	860	179	10.2	360	-	31.9
Honaker town	200	100	625	19.2	17	100	218	10.0-	107	-	29.8
Raven CDP (part)	47	7	550	50.0+	-	40	190	11.0	18	-	29.5
Scott County	4 263	1 635	659	19.4	305	2 628	179	10.0-	1 401	-	21.7
District 1	758	335	657	18.8	76	423	191	10.0-	338	-	21.6
Weber City town	335	130	691	19.2	22	205	191	10.0-	208	-	22.1
District 2	806	328	612	19.3	69	478	180	10.0-	196	-	19.8
District 3	609	247	649	17.9	45	362	172	10.1	215	-	23.4
Nickelsville town	86	26	650	21.7	5	60	192	10.4	63	-	29.7
District 4	917	345	711	20.3	61	572	199	10.0-	349	-	21.7
Gate City town	567	206	742	21.1	45	361	222	10.0-	251	-	21.5
District 5	614	178	584	18.6	24	436	160	10.1	123	-	23.2
Dungannon town	53	23	592	18.8	7	30	194	12.1	28	-	26.3
District 6	559	202	700	21.6	30	357	166	10.0-	180	-	18.9
Clinchport town	8	4	800	30.0	-	4	125	30.0	2	-	10.0-
Duffield town	23	8	667	28.3	3	15	181	10.5	2	-	50.0+
Shenandoah County	8 066	4 668	858	20.9	1 114	3 398	220	10.0-	3 293	10	21.0
District 1	1 512	903	847	19.5	210	609	235	10.0-	474	-	24.4
Basye-Bryce Mountain CDP (part)	234	143	885	17.7	44	91	312	10.0-	25	-	19.8
New Market town	372	204	918	19.4	42	168	256	10.6	305	-	24.4
District 2	1 130	590	832	19.6	177	540	222	10.0-	401	-	18.9
Basye-Bryce Mountain CDP (part)	74	41	908	30.5	14	33	225	10.0-	5	-	22.5
Mount Jackson town	359	197	780	22.4	50	162	226	10.0-	236	-	20.6
District 3	1 336	735	822	21.8	192	601	220	10.0-	417	-	19.8
Edinburg town	174	54	757	26.3	10	120	250	12.2	168	-	19.9
Woodstock town (part)	-	-	-	-	-	-	-	-	-	-	-
District 4	1 327	660	955	22.4	236	667	225	10.0-	869	10	20.1
Woodstock town (part)	847	424	878	21.5	141	423	240	10.0-	657	10	21.0
District 5	1 477	957	856	21.5	172	520	197	10.0-	201	-	21.3
Toms Brook town	64	50	763	21.2	14	14	190	10.0	24	-	22.9
District 6	1 284	823	851	20.7	127	461	223	10.0-	931	-	21.7
Strasburg town	880	503	814	20.2	48	377	231	10.0-	827	-	21.7
Smyth County	6 789	3 506	637	18.8	634	3 283	188	10.0-	2 930	8	19.7
Atkins district	976	487	804	20.5	145	489	223	10.0-	391	-	18.4
Atkins CDP	159	71	854	30.1	11	88	164	10.0-	103	-	20.7
Marion town (part)	409	168	853	20.4	57	241	244	10.0-	164	-	17.4
Chilhowie district	1 081	570	701	20.3	125	511	201	10.4	430	-	18.8
Chilhowie town	363	156	752	21.6	37	207	217	11.1	251	-	20.3
North Fork district	825	424	590	17.9	65	401	173	10.0-	242	-	22.8
Park district	948	559	598	19.1	100	389	191	10.0-	761	-	18.9
Marion town (part)	687	428	578	20.3	80	259	196	10.0-	643	-	19.0
Royal Oak district	798	429	613	17.9	52	369	180	10.1	464	8	23.0
Adwolf CDP (part)	100	82	636	14.2	16	18	200	10.0-	28	-	50.0+
Marion town (part)	278	129	558	19.2	17	149	193	11.6	232	8	26.4
Rye Valley district	980	503	640	18.0	67	477	182	10.0-	338	-	14.7
Adwolf CDP (part)	253	154	669	18.7	14	99	207	10.0-	58	-	12.9
Sugar Grove CDP	127	32	567	42.0	11	95	183	13.2	62	-	27.5
Saltville district	1 181	534	581	17.7	80	647	181	10.0-	304	-	20.7
Saltville town (part)	569	314	578	17.5	49	255	191	10.5	152	-	26.8
Southampton County	3 581	2 207	845	21.2	586	1 374	234	10.0-	1 270	30	23.0
Berlin and Ivor district	577	365	830	25.8	108	212	221	12.7	142	-	19.4
Ivor town	97	55	763	21.7	14	42	232	10.6	34	-	23.3
Boykins district	492	240	776	23.0	47	252	282	10.0-	199	2	21.0
Boykins town	209	100	771	25.7	30	109	290	10.0-	44	2	31.3
Branchville town	32	11	475	13.8	2	21	288	16.8	4	-	37.5
Capron district	466	280	721	20.5	42	186	216	10.8	165	-	17.2
Capron town	45	25	788	20.4	2	20	283	10.0-	16	-	15.0
Newsoms town (part)	10	6	550	32.5	-	4	275	15.0	3	-	18.8

Table 31. **Mortgage and Rental Cost Characteristics: 2000**—Con.

[Data based on a sample (except Tables 65-68). For information on confidentiality protection, coverage, sampling error, and nonsampling error, see Appendix G.
For location of definitions, see "How to Use This Census Report"]

State County County Subdivision Place	Specified owner-occupied housing units								Specified renter-occupied housing units paying cash rent		
		With a mortgage				Not mortgaged					
	Total	Total	Median selected monthly owner costs (dollars)	Median selected monthly owner costs as a percentage of household income in 1999	With a second mortgage or home equity loan or both	Total	Median selected monthly owner costs (dollars)	Median selected monthly owner costs as a percentage of household income in 1999	Total	With meals included in rent	Median gross rent as a percentage of household income in 1999
Southampton County—Con.											
Drewryville district	273	158	917	25.0	70	115	212	10.2	83	10	18.9
Franklin district	645	446	865	19.9	154	199	227	10.0-	120	-	25.7
Jerusalem district	684	416	936	19.7	85	268	244	10.0-	311	-	28.3
Courtland town	284	170	948	20.5	44	114	270	10.0	159	-	24.7
Newsoms district	444	302	804	20.3	80	142	210	10.0-	250	18	25.1
Newsoms town (part)	77	36	870	22.2	9	41	275	10.0-	19	-	22.3
Spotsylvania County	22 130	19 106	1 147	22.0	4 910	3 024	282	10.0-	5 181	179	24.9
Battlefield district	2 453	1 941	1 167	21.3	512	512	278	10.0-	1 082	-	23.3
Berkeley district	2 154	1 811	1 076	21.3	573	343	248	10.7	288	-	24.7
Spotsylvania Courthouse CDP (part)	490	447	1 147	21.2	151	43	426	10.0-	49	-	24.1
Chancellor district	4 719	4 236	1 234	22.8	1 216	483	296	10.0-	513	-	25.0
Courtland district	2 534	2 060	1 105	20.1	506	474	310	10.0-	1 379	170	27.5
Lee Hill district	4 799	4 350	1 177	22.7	898	449	263	10.0-	1 058	9	24.8
Livingston district	2 462	1 931	1 030	22.6	524	531	269	10.0-	446	-	24.5
Spotsylvania Courthouse CDP (part)	440	396	959	22.2	95	44	313	10.0-	154	-	26.8
Salem district	3 009	2 777	1 113	21.3	681	232	266	10.0-	415	-	22.4
Stafford County	21 792	19 198	1 363	22.0	4 921	2 594	313	10.0-	5 430	-	23.5
Aquia district	2 917	2 705	1 358	22.2	675	212	355	10.0-	520	-	22.9
Aquia Harbour CDP (part)	739	711	1 465	22.7	179	28	431	11.5	178	-	19.7
Falmouth district	3 227	2 547	1 184	20.4	735	680	310	10.0-	1 348	-	23.6
Falmouth CDP (part)	847	643	1 199	20.0	210	204	304	10.0-	315	-	25.5
George Washington district	3 128	2 385	1 196	20.8	593	743	287	10.0-	658	-	20.2
Falmouth CDP (part)	84	75	1 741	20.7	45	9	450	17.5	22	-	16.9
Griffis-Widewater district	2 870	2 666	1 374	22.4	657	204	315	10.0-	1 138	-	22.4
Aquia Harbour CDP (part)	1 397	1 309	1 527	21.3	356	88	347	10.0-	129	-	20.3
Quantico Station CDP (part)	-	-	-	-	-	-	-	-	-	-	-
Hartwood district	6 036	5 528	1 499	22.9	1 314	508	317	10.0-	1 489	-	26.4
Falmouth CDP (part)	-	-	-	-	-	-	-	-	13	-	45.0
Rock Hill district	3 614	3 367	1 399	21.9	947	247	343	10.0-	277	-	23.1
Surry County	1 201	806	908	22.3	196	395	238	10.0-	421	7	20.6
Bacons Castle district	184	150	1 049	21.4	45	34	185	10.0-	54	-	16.7
Carsley district	219	137	891	20.5	46	82	220	10.0-	38	-	31.4
Claremont district	250	164	927	22.9	38	86	196	10.0-	184	-	24.3
Claremont town	97	65	853	21.1	12	32	192	18.0	22	-	29.0
Dendron district	259	164	738	25.3	10	95	275	10.0-	47	7	24.3
Dendron town	77	38	586	17.5	4	39	278	12.1	7	-	21.5
Surry district	289	191	985	21.9	57	98	258	10.7	98	-	15.0
Surry town	76	50	871	22.1	16	26	256	10.0-	25	-	18.8
Sussex County	1 859	961	744	21.0	204	898	246	10.5	916	7	24.1
Courthouse district	216	96	759	21.1	22	120	218	11.5	90	-	19.0
Henry district	287	169	813	20.8	41	118	230	10.2	108	7	25.0
Jarratt town (part)	50	28	775	22.5	-	22	238	10.0-	16	-	30.8
Newville district	125	79	845	21.2	32	46	303	10.0-	30	-	50.0+
Stony Creek district	283	131	575	20.2	11	152	240	12.1	124	-	29.0
Stony Creek town	57	28	740	16.3	4	29	282	11.8	25	-	22.9
Wakefield district	382	182	723	23.2	39	200	238	11.8	179	-	22.0
Wakefield town	252	116	782	22.5	31	136	250	13.0	98	-	22.6
Waverly district	566	304	737	20.0	59	262	276	10.0-	385	-	24.5
Waverly town	453	231	699	19.0	25	222	279	10.0-	256	-	24.4
Tazewell County	9 394	4 261	664	20.5	562	5 133	196	10.0-	3 383	10	22.3
Eastern district	2 201	991	721	18.9	193	1 210	223	10.0-	726	-	18.6
Bluefield town	1 564	678	824	18.5	157	886	234	10.1	401	-	20.7
Northern district	1 349	487	553	19.3	67	862	178	10.0-	386	2	24.7
Pocahontas town	105	30	475	23.8	2	75	218	10.0-	56	2	26.9
Northwestern district	1 540	630	670	20.9	51	910	197	10.7	742	-	26.4
Raven CDP (part)	-	-	-	-	-	-	-	-	-	-	-
Richlands town	912	407	669	19.9	45	505	217	11.9	502	-	25.8
Southern district	1 982	1 053	643	22.2	137	929	192	10.0-	801	8	21.6
Tazewell town	979	548	662	25.0	86	431	213	10.0-	541	8	24.2
Western district	2 322	1 100	713	21.4	114	1 222	191	10.0-	728	-	23.4
Cedar Bluff town	246	119	763	20.8	6	127	228	10.0-	124	-	27.5
Claypool Hill CDP	437	211	906	23.2	36	226	217	10.0-	104	-	13.4
Raven CDP (part)	306	110	619	32.3	7	196	180	12.6	144	-	25.7
Warren County	7 708	5 600	903	21.0	1 205	2 108	243	10.0-	2 894	60	22.0
Fork district	1 347	998	892	20.2	259	349	244	10.0-	673	25	21.0
Front Royal town (part)	447	302	800	23.6	70	145	240	10.0-	497	12	21.0
Happy Creek district	2 256	1 753	950	19.8	230	503	252	10.0-	462	17	23.4
Front Royal town (part)	1 169	825	985	20.3	89	344	249	10.0-	382	17	23.0
North River district	1 174	736	853	22.6	177	438	239	11.9	543	-	20.8
Front Royal town (part)	726	441	849	24.4	83	285	231	10.0-	358	-	22.9
Shenandoah district	1 694	1 255	880	22.3	289	439	236	10.0-	540	18	25.7
Front Royal town (part)	450	312	873	27.7	63	138	222	10.0-	367	18	30.6
South River district	1 237	858	892	22.1	250	379	242	10.0-	676	-	19.9
Front Royal town (part)	256	167	702	15.0	39	89	237	16.3	503	-	23.5
Washington County	11 004	6 113	787	19.9	1 303	4 891	209	10.0-	3 918	21	21.9
Harrison district	1 834	876	878	19.8	195	958	231	10.0-	1 016	6	22.4
Abingdon town (part)	1 141	568	896	21.7	165	573	253	10.0-	820	6	22.6
Emory-Meadow View CDP (part)	26	13	450	17.5	-	13	175	10.0-	-	-	-
Jefferson district	1 226	622	720	24.1	122	604	189	10.0-	302	-	19.0
Emory-Meadow View CDP (part)	15	10	650	22.5	-	5	275	12.5	-	-	-
Saltville town (part)	64	26	510	21.3	-	38	200	10.0-	29	-	19.5
Madison district	2 039	1 261	949	19.4	247	778	235	10.0-	842	15	24.1

Table 31. **Mortgage and Rental Cost Characteristics: 2000**—Con.

[Data based on a sample (except Tables 65-68). For information on confidentiality protection, coverage, sampling error, and nonsampling error, see Appendix G.
For location of definitions, see "How to Use This Census Report"]

State County County Subdivision Place	Specified owner-occupied housing units								Specified renter-occupied housing units paying cash rent		
		With a mortgage				Not mortgaged					
	Total	Total	Median selected monthly owner costs (dollars)	Median selected monthly owner costs as a percentage of household income in 1999	With a second mortgage or home equity loan or both	Total	Median selected monthly owner costs (dollars)	Median selected monthly owner costs as a percentage of household income in 1999	Total	With meals included in rent	Median gross rent as a percentage of household income in 1999
Washington County—Con.											
Madison district—Con.											
Abingdon town (part)	657	349	884	18.0	57	308	254	11.2	562	15	24.7
Monroe district	1 549	928	682	19.9	249	621	203	10.0-	472	-	22.3
Emory-Meadow View CDP (part)	373	234	909	24.0	118	139	228	10.0-	135	-	21.9
Glade Spring town	399	172	619	18.1	34	227	219	11.5	93	-	21.3
Taylor district	1 451	745	700	18.6	125	706	188	10.0-	519	-	20.3
Damascus town	250	103	607	18.5	24	147	206	12.4	195	-	28.3
Tyler district	1 216	627	692	20.5	159	589	188	10.0-	293	-	20.8
Wilson district	1 689	1 054	797	19.9	206	635	215	10.0-	474	-	21.4
Westmoreland County	4 207	2 326	883	21.8	524	1 881	242	10.1	1 108	7	23.4
Cople district	1 372	673	860	18.7	109	699	261	10.8	231	-	24.4
Montross district	795	449	871	20.9	124	346	200	10.0-	135	-	22.2
Montross town	108	36	875	18.4	6	72	230	10.0	28	-	15.0
Washington district	2 040	1 204	894	23.1	291	836	242	10.0-	742	7	23.5
Colonial Beach town	826	511	869	23.0	116	315	265	13.9	508	7	23.0
Wise County	7 744	3 599	703	20.7	611	4 145	195	10.0-	3 203	2	25.5
District 1	1 818	749	652	22.4	122	1 069	192	10.5	686	2	24.6
Appalachia town	437	183	573	19.4	18	254	213	11.4	261	2	26.5
Pound town (part)	142	71	785	27.1	14	71	218	12.0	113	-	28.8
Wise town (part)	-	-	-	-	-	-	-	-	-	-	-
District 2	1 985	919	743	20.7	185	1 066	198	10.0-	775	-	25.1
Coeburn town (part)	291	103	615	22.3	20	188	184	10.0-	140	-	30.4
Pound town (part)	38	15	770	14.2	3	23	192	10.0-	6	-	10.0-
Wise town (part)	662	347	875	19.9	71	315	237	10.4	418	-	21.9
District 3	2 220	1 158	716	19.8	207	1 062	198	10.0-	1 014	-	27.5
Big Stone Gap town	1 070	519	768	21.7	122	551	218	10.0-	640	-	26.5
District 4	1 721	773	707	20.5	97	948	193	10.0-	728	-	24.1
Coeburn town (part)	169	76	673	21.5	-	93	210	10.0-	54	-	23.1
St. Paul town (part)	172	68	667	15.4	12	104	218	10.0-	163	-	25.0
Wise town (part)	-	-	-	-	-	-	-	-	6	-	17.5
Wythe County	5 706	3 161	670	19.4	558	2 545	183	10.0-	2 243	8	21.4
Black Lick district	1 041	592	636	18.8	87	449	189	10.5	298	-	25.0
Rural Retreat town	397	217	665	20.3	34	180	204	11.6	98	-	27.7
Wytheville town (part)	8	-	-	-	-	8	225	32.5	-	-	-
East Wytheville district	1 012	615	746	23.0	146	397	193	10.0-	706	8	23.7
Wytheville town (part)	896	564	743	24.2	130	332	195	10.0-	696	8	24.0
Fort Chiswell district	912	560	684	17.9	130	352	180	10.0-	325	-	14.2
Fort Chiswell CDP	154	111	617	14.7	19	43	153	10.0-	155	-	14.0
Max Meadows CDP	111	60	607	19.4	7	51	171	11.0	40	-	32.5
Wytheville town (part)	57	49	828	18.6	8	8	225	10.0-	-	-	-
Lead Mines district	901	440	606	19.3	41	461	165	10.0-	147	-	14.0
Speedwell district	898	507	615	17.9	71	391	172	10.3	222	-	17.2
Wytheville town (part)	65	40	621	28.8	17	25	187	12.5	31	-	50.0+
West Wytheville district	942	447	738	21.5	83	495	219	10.0-	545	-	27.1
Wytheville town (part)	919	432	727	21.3	83	487	222	10.0-	520	-	27.1
York County	13 933	11 125	1 233	21.7	2 749	2 808	319	10.0-	3 574	-	23.0
District 1	2 606	1 812	1 210	23.2	531	794	323	10.0-	525	-	18.6
Yorktown CDP	50	18	829	13.6	4	32	300	12.5	70	-	21.0
District 2	3 102	2 774	1 210	22.0	518	328	337	11.4	904	-	21.3
District 3	3 229	2 518	1 110	21.8	615	711	306	10.0-	387	-	22.5
District 4	2 670	2 096	1 239	20.8	725	574	315	10.0-	653	-	26.9
District 5	2 326	1 925	1 513	21.1	360	401	332	10.9	1 105	-	24.4
Alexandria city	16 836	13 834	1 772	20.7	3 910	3 002	433	10.0-	36 725	662	23.5
Bedford city	1 381	697	760	20.9	164	684	220	10.0-	923	-	24.5
Bristol city	4 517	2 253	665	19.7	389	2 264	211	10.4	2 473	101	25.8
Buena Vista city	1 645	1 006	680	21.1	201	639	207	10.0-	681	-	21.1
Charlottesville city	6 064	3 814	966	21.6	900	2 250	296	10.0-	9 719	22	30.4
Chesapeake city	47 957	40 166	1 187	23.5	11 253	7 791	324	10.6	16 757	100	25.8
Clifton Forge city	1 086	591	660	20.4	91	495	264	11.2	613	42	25.6
Colonial Heights city	4 694	2 990	910	20.3	752	1 704	285	10.0-	2 010	6	24.6
Covington city	1 727	846	629	19.3	116	881	231	10.4	744	-	24.4
Danville city	10 803	5 937	709	19.5	1 319	4 866	226	10.0-	8 038	153	25.7
Emporia city	1 098	644	748	19.7	151	454	264	10.9	976	4	23.9
Fairfax city	4 927	3 872	1 483	20.1	1 066	1 055	359	10.0-	2 432	30	24.1
Falls Church city	2 434	1 857	1 810	20.8	560	577	442	10.7	1 733	7	23.5
Franklin city	1 693	1 124	1 007	24.5	280	569	299	10.0-	1 481	34	28.7
Fredericksburg city	2 712	1 901	1 128	21.7	392	811	332	10.0-	5 105	28	26.8
Galax city	1 612	820	650	18.5	184	792	196	10.0-	918	-	24.9
Hampton city	29 257	22 242	968	22.8	5 414	7 015	314	10.7	21 321	169	26.4
Harrisonburg city	4 603	3 061	916	19.5	839	1 542	220	10.0-	7 834	51	26.0
Hopewell city	4 739	3 170	812	21.7	867	1 569	280	10.5	3 789	8	24.3
Lexington city	1 178	737	982	23.8	192	441	241	10.0-	964	-	32.6
Lynchburg city	13 725	8 727	801	20.8	2 454	4 998	236	10.0-	9 993	344	24.5
Manassas city	7 382	6 789	1 297	21.2	1 602	593	359	10.0-	3 477	-	24.4
Manassas Park city	2 427	2 183	1 224	24.3	474	244	320	12.9	659	8	22.4
Martinsville city	3 693	2 062	686	20.3	453	1 631	206	10.0-	2 442	5	24.1
Newport News city	32 309	24 895	998	22.9	5 861	7 414	316	10.5	31 497	316	25.7
Norfolk city	35 351	25 423	973	24.0	6 190	9 928	331	12.2	45 412	94	27.1
Norton city	745	442	699	19.6	53	303	214	10.0-	697	-	25.0
Petersburg city	6 729	4 563	801	23.1	1 180	2 166	281	11.5	6 486	44	25.1
Poquoson city	3 196	2 456	1 269	22.1	622	740	353	10.9	623	-	23.4
Portsmouth city	21 128	15 395	899	23.5	3 612	5 733	308	12.6	15 250	7	27.7

Table 31. **Mortgage and Rental Cost Characteristics: 2000**—Con.

[Data based on a sample (except Tables 65-68). For information on confidentiality protection, coverage, sampling error, and nonsampling error, see Appendix G.
For location of definitions, see "How to Use This Census Report"]

State County County Subdivision Place	Specified owner-occupied housing units								Specified renter-occupied housing units paying cash rent		
		With a mortgage				Not mortgaged					
	Total	Total	Median selected monthly owner costs (dollars)	Median selected monthly owner costs as a percentage of household income in 1999	With a second mortgage or home equity loan or both	Total	Median selected monthly owner costs (dollars)	Median selected monthly owner costs as a percentage of household income in 1999	Total	With meals included in rent	Median gross rent as a percentage of household income in 1999
Radford city	2 333	1 465	802	17.8	323	868	223	10.0-	3 104	16	31.8
Richmond city	35 976	25 823	951	22.3	6 526	10 153	341	12.4	44 308	444	27.4
Roanoke city	21 765	14 470	772	21.2	3 758	7 295	222	10.0-	17 781	384	24.3
Salem city	6 063	3 797	911	20.0	1 045	2 266	249	10.0-	3 050	-	24.3
Staunton city	5 615	3 341	802	20.4	852	2 274	246	10.0-	3 494	90	24.5
Suffolk city	14 679	10 833	1 028	24.0	2 697	3 846	282	11.0	5 936	28	27.1
Virginia Beach city	91 742	78 972	1 156	23.9	21 062	12 770	365	10.1	50 913	1 203	26.4
Waynesboro city	4 750	2 848	820	21.1	541	1 902	265	10.0-	3 126	17	24.6
Williamsburg city	1 364	857	1 317	20.4	296	507	303	10.0-	1 949	7	26.5
Winchester city	4 287	2 667	948	21.3	615	1 620	239	10.0-	5 263	-	24.1

Table 32. **Mortgage and Rental Cost Characteristics: 2000**

[Data based on a sample (except Tables 65-68). For information on confidentiality protection, coverage, sampling error, and nonsampling error, see Appendix G.
For location of definitions, see "How to Use This Census Report"]

State County Place	Specified owner-occupied housing units								Specified renter-occupied housing units paying cash rent		
		With a mortgage				Not mortgaged					
	Total	Total	Median selected monthly owner costs (dollars)	Median selected monthly owner costs as a percentage of household income in 1999	With a second mortgage or home equity loan or both	Total	Median selected monthly owner costs (dollars)	Median selected monthly owner costs as a percentage of household income in 1999	Total	With meals included in rent	Median gross rent as a percentage of household income in 1999
The State	**1 510 798**	**1 135 138**	**1 144**	**21.4**	**289 277**	**375 660**	**263**	**10.0-**	**794 257**	**11 990**	**24.5**
COUNTY											
Accomack County	8 009	4 057	750	22.1	707	3 952	240	12.0	3 086	2	23.3
Albemarle County	16 376	12 652	1 174	20.4	3 003	3 724	272	10.0-	9 573	428	25.7
Alleghany County	3 241	1 753	747	18.4	334	1 488	226	10.0-	596	-	18.5
Amelia County	1 755	1 324	803	20.9	270	431	216	10.0-	433	-	20.2
Amherst County	6 909	4 442	752	19.6	1 188	2 467	184	10.0-	2 113	4	21.4
Appomattox County	2 544	1 399	715	19.4	253	1 145	187	10.0-	776	9	21.7
Arlington County	28 073	21 853	1 711	19.7	5 904	6 220	399	10.0-	48 193	611	23.3
Augusta County	15 304	10 201	866	20.4	2 427	5 103	221	10.0-	3 300	-	21.6
Bath County	966	476	741	18.8	114	490	222	10.0-	278	-	14.5
Bedford County	13 923	9 746	910	20.2	2 618	4 177	211	10.0-	2 317	13	18.4
Bland County	1 069	460	626	18.4	99	609	170	10.0-	222	-	16.4
Botetourt County	8 010	5 655	975	19.8	1 578	2 355	216	10.0-	1 069	-	23.0
Brunswick County	2 574	1 360	718	20.8	261	1 214	229	10.4	964	-	19.0
Buchanan County	4 209	1 429	614	22.8	184	2 780	187	10.0-	1 085	13	30.3
Buckingham County	1 864	1 068	735	21.6	173	796	184	10.0-	739	6	23.8
Campbell County	10 789	6 861	770	19.0	1 894	3 928	189	10.0-	3 976	-	22.0
Caroline County	4 735	3 502	875	22.1	872	1 233	241	10.0-	1 018	-	23.9
Carroll County	5 775	2 744	625	19.7	578	3 031	162	10.0-	1 656	9	22.4
Charles City County	1 537	936	859	20.4	280	601	231	10.2	281	-	14.8
Charlotte County	2 016	963	712	21.6	194	1 053	197	10.3	664	10	21.2
Chesterfield County	70 538	59 671	1 090	20.1	16 245	10 867	299	10.0-	17 068	394	23.9
Clarke County	2 754	1 881	1 075	22.0	493	873	283	10.0-	919	-	21.7
Craig County	930	524	784	22.0	115	406	189	10.0-	295	-	21.1
Culpeper County	6 541	4 426	1 071	21.9	1 125	2 115	256	10.1	2 981	28	24.1
Cumberland County	1 525	825	796	22.2	257	700	197	10.0-	536	-	27.1
Dickenson County	2 909	982	605	23.1	115	1 927	189	10.0-	848	5	27.6
Dinwiddie County	5 002	3 470	858	21.4	786	1 532	241	10.0-	1 482	12	24.5
Essex County	2 150	1 148	816	21.0	163	1 002	229	10.0-	704	-	21.6
Fairfax County	218 779	190 797	1 669	20.5	51 794	27 982	429	10.0-	98 438	2 182	23.4
Fauquier County	11 206	8 919	1 298	21.4	2 129	2 287	334	10.1	3 424	8	23.7
Floyd County	2 308	1 223	666	20.9	197	1 085	162	10.0-	600	4	21.8
Fluvanna County	4 912	3 675	900	21.9	840	1 237	239	10.0-	777	5	21.7
Franklin County	9 749	5 999	815	21.0	1 513	3 750	189	10.0-	2 629	6	20.8
Frederick County	13 921	10 814	980	21.1	2 526	3 107	230	10.0-	3 854	177	22.5
Giles County	3 928	2 036	684	18.7	387	1 892	196	10.0-	1 171	8	20.8
Gloucester County	8 220	6 230	957	21.7	1 659	1 990	280	10.0-	2 005	10	23.7
Goochland County	4 012	2 932	1 177	21.0	657	1 080	277	10.0-	481	-	23.9
Grayson County	3 206	1 474	587	18.5	211	1 732	156	10.0-	872	2	21.1
Greene County	3 428	2 675	909	20.6	611	753	248	10.0-	754	-	23.8
Greensville County	1 605	907	698	19.4	214	698	211	10.0-	541	-	18.5
Halifax County	7 279	4 007	714	20.4	972	3 272	197	10.3	2 591	-	21.8
Hanover County	21 918	17 023	1 150	20.8	4 909	4 895	262	10.0-	4 164	6	24.8
Henrico County	66 552	52 224	1 071	21.0	13 628	14 328	284	10.0-	35 810	1 107	23.7
Henry County	13 607	7 696	688	19.2	1 492	5 911	182	10.0-	4 853	48	21.6
Highland County	467	182	700	25.0	9	285	187	10.0-	111	3	20.2
Isle of Wight County	6 863	5 004	1 045	21.9	1 309	1 859	279	10.0-	1 720	16	24.2
James City County	12 868	9 958	1 227	21.6	2 534	2 910	341	10.0-	4 027	554	27.6
King and Queen County	1 236	759	751	20.6	184	477	221	10.5	356	-	18.7
King George County	3 136	2 316	1 067	20.9	525	820	265	10.0-	1 388	-	21.4
King William County	3 296	2 395	891	20.6	680	901	255	10.0-	532	7	21.0
Lancaster County	3 394	1 879	908	22.7	527	1 515	258	10.4	618	13	23.6
Lee County	4 256	1 791	548	18.9	199	2 465	174	10.0-	1 786	-	29.4
Loudoun County	40 835	37 765	1 609	22.0	10 500	3 070	359	10.0-	11 134	424	23.7
Louisa County	5 300	3 741	861	22.3	881	1 559	223	10.0-	1 330	-	22.7
Lunenburg County	2 133	1 147	670	22.1	212	986	206	11.0	799	-	21.6
Madison County	2 596	1 527	842	21.0	343	1 069	217	10.0-	662	-	20.9
Mathews County	2 587	1 196	918	21.0	293	1 391	263	10.1	431	-	22.0
Mecklenburg County	6 156	3 445	764	21.7	1 001	2 711	215	10.0-	2 434	-	20.9
Middlesex County	2 619	1 434	834	22.1	309	1 185	244	10.0-	560	10	23.4
Montgomery County	12 639	8 640	912	19.9	2 126	3 999	219	10.0-	13 253	104	30.7
Nelson County	3 006	1 834	792	20.5	419	1 172	201	10.0-	756	-	20.6
New Kent County	3 630	2 714	1 076	21.2	798	916	237	10.0-	435	7	22.2
Northampton County	2 841	1 170	719	23.4	226	1 671	247	10.6	1 333	12	23.0
Northumberland County	3 623	1 867	853	22.9	299	1 756	250	10.0-	478	-	19.3
Nottoway County	2 647	1 483	761	21.7	316	1 164	233	10.5	1 344	16	24.4
Orange County	6 146	3 942	944	22.6	901	2 204	255	10.0-	1 944	5	23.6
Page County	5 170	2 759	770	23.1	534	2 411	223	10.0-	2 063	13	23.0
Patrick County	3 490	1 615	608	19.2	310	1 875	161	10.0-	1 091	-	20.2
Pittsylvania County	12 552	7 456	738	19.6	1 681	5 096	193	10.0-	3 603	5	20.9
Powhatan County	4 845	3 925	1 042	20.5	879	920	253	10.0-	601	-	25.7
Prince Edward County	2 767	1 727	836	22.5	466	1 040	225	10.0-	1 575	66	23.6
Prince George County	5 867	4 586	1 060	20.3	1 405	1 281	263	10.0-	1 413	-	22.2
Prince William County	61 856	57 201	1 385	22.1	13 957	4 655	369	10.0-	25 193	555	24.3
Pulaski County	8 635	5 195	698	18.5	1 141	3 440	194	10.0-	3 381	32	22.3
Rappahannock County	1 227	695	975	22.1	172	532	260	10.9	350	-	23.0
Richmond County	1 602	881	815	20.8	164	721	208	10.0-	444	21	22.4
Roanoke County	24 117	16 812	984	20.1	5 420	7 305	256	10.0-	7 444	116	21.6
Rockbridge County	4 115	2 304	780	20.9	456	1 811	203	10.0-	1 434	14	22.4
Rockingham County	14 348	8 926	892	21.3	2 108	5 422	221	10.0-	4 539	112	21.0

Table 32. **Mortgage and Rental Cost Characteristics: 2000**—Con.

[Data based on a sample (except Tables 65-68). For information on confidentiality protection, coverage, sampling error, and nonsampling error, see Appendix G.
For location of definitions, see "How to Use This Census Report"]

State County Place	Specified owner-occupied housing units								Specified renter-occupied housing units paying cash rent		
		With a mortgage				Not mortgaged					
	Total	Total	Median selected monthly owner costs (dollars)	Median selected monthly owner costs as a percentage of household income in 1999	With a second mortgage or home equity loan or both	Total	Median selected monthly owner costs (dollars)	Median selected monthly owner costs as a percentage of household income in 1999	Total	With meals included in rent	Median gross rent as a percentage of household income in 1999
COUNTY—Con.											
Russell County	5 677	2 586	624	20.7	386	3 091	186	10.0-	1 698	5	23.4
Scott County	4 263	1 635	659	19.4	305	2 628	179	10.0-	1 401	-	21.7
Shenandoah County	8 066	4 668	858	20.9	1 114	3 398	220	10.0-	3 293	10	21.0
Smyth County	6 789	3 506	637	18.8	634	3 283	188	10.0-	2 930	8	19.7
Southampton County	3 581	2 207	845	21.2	586	1 374	234	10.0-	1 270	30	23.0
Spotsylvania County	22 130	19 106	1 147	22.0	4 910	3 024	282	10.0-	5 181	179	24.9
Stafford County	21 792	19 198	1 363	22.0	4 921	2 594	313	10.0-	5 430	-	23.5
Surry County	1 201	806	908	22.3	196	395	238	10.0-	421	7	20.6
Sussex County	1 859	961	744	21.0	204	898	246	10.5	916	7	24.1
Tazewell County	9 394	4 261	664	20.5	562	5 133	196	10.0-	3 383	10	22.3
Warren County	7 708	5 600	903	21.0	1 205	2 108	243	10.0-	2 894	60	22.0
Washington County	11 004	6 113	787	19.9	1 303	4 891	209	10.0-	3 918	21	21.9
Westmoreland County	4 207	2 326	883	21.8	524	1 881	242	10.1	1 108	7	23.4
Wise County	7 744	3 599	703	20.7	611	4 145	195	10.0-	3 203	2	25.5
Wythe County	5 706	3 161	670	19.4	558	2 545	183	10.0-	2 243	8	21.4
York County	13 933	11 125	1 233	21.7	2 749	2 808	319	10.0-	3 574	-	23.0
Alexandria city	16 836	13 834	1 772	20.7	3 910	3 002	433	10.0-	36 725	662	23.5
Bedford city	1 381	697	760	20.9	164	684	220	10.0-	923	-	24.5
Bristol city	4 517	2 253	665	19.7	389	2 264	211	10.4	2 473	101	25.8
Buena Vista city	1 645	1 006	680	21.1	201	639	207	10.0-	681	-	21.1
Charlottesville city	6 064	3 814	966	21.6	900	2 250	296	10.0-	9 719	22	30.4
Chesapeake city	47 957	40 166	1 187	23.5	11 253	7 791	324	10.6	16 757	100	25.8
Clifton Forge city	1 086	591	660	20.4	91	495	264	11.2	613	42	25.6
Colonial Heights city	4 694	2 990	910	20.3	752	1 704	285	10.0-	2 010	6	24.6
Covington city	1 727	846	629	19.3	116	881	231	10.4	744	-	24.4
Danville city	10 803	5 937	709	19.5	1 319	4 866	226	10.0-	8 038	153	25.7
Emporia city	1 098	644	748	19.7	151	454	264	10.9	976	4	23.9
Fairfax city	4 927	3 872	1 483	20.1	1 066	1 055	359	10.0-	2 432	30	24.1
Falls Church city	2 434	1 857	1 810	20.8	560	577	442	10.7	1 733	7	23.5
Franklin city	1 693	1 124	1 007	24.5	280	569	299	10.0-	1 481	34	28.7
Fredericksburg city	2 712	1 901	1 128	21.7	392	811	332	10.0-	5 105	28	26.8
Galax city	1 612	820	650	18.5	184	792	196	10.0-	918	-	24.9
Hampton city	29 257	22 242	968	22.8	5 414	7 015	314	10.7	21 321	169	26.4
Harrisonburg city	4 603	3 061	916	19.5	839	1 542	220	10.0-	7 834	51	26.0
Hopewell city	4 739	3 170	812	21.7	867	1 569	280	10.5	3 789	8	24.3
Lexington city	1 178	737	982	23.8	192	441	241	10.0-	964	-	32.6
Lynchburg city	13 725	8 727	801	20.8	2 454	4 998	236	10.0-	9 993	344	24.5
Manassas city	7 382	6 789	1 297	21.2	1 602	593	359	10.0-	3 477	-	24.4
Manassas Park city	2 427	2 183	1 224	24.3	474	244	320	12.9	659	8	22.4
Martinsville city	3 693	2 062	686	20.3	453	1 631	206	10.0-	2 442	5	24.1
Newport News city	32 309	24 895	998	22.9	5 861	7 414	316	10.5	31 497	316	25.7
Norfolk city	35 351	25 423	973	24.0	6 190	9 928	331	12.2	45 412	94	27.1
Norton city	745	442	699	19.6	53	303	214	10.0-	697	-	25.0
Petersburg city	6 729	4 563	801	23.1	1 180	2 166	281	11.5	6 486	44	25.1
Poquoson city	3 196	2 456	1 269	22.1	622	740	353	10.9	623	-	23.4
Portsmouth city	21 128	15 395	899	23.5	3 612	5 733	308	12.6	15 250	7	27.7
Radford city	2 333	1 465	802	17.8	323	868	223	10.0-	3 104	16	31.8
Richmond city	35 976	25 823	951	22.3	6 526	10 153	341	12.4	44 308	444	27.4
Roanoke city	21 765	14 470	772	21.2	3 758	7 295	222	10.0-	17 781	384	24.3
Salem city	6 063	3 797	911	20.0	1 045	2 266	249	10.0-	3 050	-	24.3
Staunton city	5 615	3 341	802	20.4	852	2 274	246	10.0-	3 494	90	24.5
Suffolk city	14 679	10 833	1 028	24.0	2 697	3 846	282	11.0	5 936	28	27.1
Virginia Beach city	91 742	78 972	1 156	23.9	21 062	12 770	365	10.1	50 913	1 203	26.4
Waynesboro city	4 750	2 848	820	21.1	541	1 902	265	10.0-	3 126	17	24.6
Williamsburg city	1 364	857	1 317	20.4	296	507	303	10.0-	1 949	7	26.5
Winchester city	4 287	2 667	948	21.3	615	1 620	239	10.0-	5 263	-	24.1
PLACE											
Abingdon town, Washington County	1 798	917	894	19.7	222	881	253	10.3	1 382	21	23.6
Accomac town, Accomack County	126	64	667	21.0	13	62	267	10.0-	45	-	32.5
Adwolf CDP, Smyth County	353	236	653	17.0	30	117	206	10.0-	86	-	14.0
Alberta town, Brunswick County	68	39	594	19.7	3	29	269	10.4	22	-	25.0
Alexandria city	16 836	13 834	1 772	20.7	3 910	3 002	433	10.0-	36 725	662	23.5
Altavista town, Campbell County	930	511	733	19.0	109	419	194	10.0-	457	-	24.7
Amherst town, Amherst County	525	273	823	19.7	86	252	200	10.0-	323	4	22.6
Annandale CDP, Fairfax County	11 472	9 131	1 635	20.7	2 343	2 341	418	10.0-	6 353	35	23.5
Appalachia town, Wise County	437	183	573	19.4	18	254	213	11.4	261	2	26.5
Appomattox town, Appomattox County	364	174	747	22.6	28	190	194	15.2	264	3	23.3
Aquia Harbour CDP, Stafford County	2 136	2 020	1 509	21.9	535	116	367	10.0-	307	-	20.0
Arlington CDP, Arlington County	28 073	21 853	1 711	19.7	5 904	6 220	399	10.0-	48 193	611	23.3
Ashland town, Hanover County	1 021	665	968	23.6	170	356	260	12.1	873	-	28.8
Atkins CDP, Smyth County	159	71	854	30.1	11	88	164	10.0-	103	-	20.7
Bailey's Crossroads CDP, Fairfax County	1 420	1 106	1 805	23.5	290	314	460	10.0-	4 811	259	25.3
Bassett CDP, Henry County	284	114	823	18.0	16	170	208	11.3	112	-	27.3
Basye-Bryce Mountain CDP, Shenandoah County	308	184	892	19.0	58	124	279	10.0-	30	-	22.0
Bedford city	1 381	697	760	20.9	164	684	220	10.0-	923	-	24.5
Belle Haven town	155	80	673	21.4	5	75	234	12.1	57	-	22.3
Accomack County (part)	136	73	659	22.0	3	63	234	10.6	46	-	23.8
Northampton County (part)	19	7	775	17.5	2	12	233	15.0	11	-	13.9

Table 32. **Mortgage and Rental Cost Characteristics: 2000**—Con.

[Data based on a sample (except Tables 65-68). For information on confidentiality protection, coverage, sampling error, and nonsampling error, see Appendix G.
For location of definitions, see "How to Use This Census Report"]

State County Place	Specified owner-occupied housing units								Specified renter-occupied housing units paying cash rent		
		With a mortgage				Not mortgaged					
	Total	Total	Median selected monthly owner costs (dollars)	Median selected monthly owner costs as a percentage of household income in 1999	With a second mortgage or home equity loan or both	Total	Median selected monthly owner costs (dollars)	Median selected monthly owner costs as a percentage of household income in 1999	Total	With meals included in rent	Median gross rent as a percentage of household income in 1999
PLACE—Con.											
Belle Haven CDP, Fairfax County	1 404	1 030	1 876	22.2	256	374	487	10.0-	874	-	21.2
Bellwood CDP, Chesterfield County	1 092	790	854	21.3	184	302	223	12.2	858	-	24.5
Bensley CDP, Chesterfield County	869	633	827	21.8	139	236	252	13.1	1 165	5	24.4
Berryville town, Clarke County	686	440	1 051	22.5	80	246	283	10.0-	485	-	21.0
Big Stone Gap town, Wise County	1 070	519	768	21.7	122	551	218	10.0-	640	-	26.5
Blacksburg town, Montgomery County	3 337	2 268	1 016	19.1	367	1 069	268	10.0-	9 041	30	36.4
Blackstone town, Nottoway County	780	463	776	23.2	111	317	265	13.2	510	-	25.5
Bloxom town, Accomack County	91	44	480	22.0	2	47	230	12.5	31	-	20.5
Bluefield town, Tazewell County	1 564	678	824	18.5	157	886	234	10.1	401	-	20.7
Blue Ridge CDP, Botetourt County	1 031	771	1 068	18.7	283	260	204	10.0-	50	-	40.6
Bon Air CDP, Chesterfield County	4 769	3 427	1 052	19.9	923	1 342	315	10.0-	1 030	95	26.0
Boones Mill town, Franklin County	63	36	850	18.6	10	27	191	10.5	50	-	21.7
Bowling Green town, Caroline County	201	115	1 079	23.6	32	86	291	10.0-	141	-	24.9
Boyce town, Clarke County	90	58	1 023	22.3	10	32	350	14.2	49	-	20.8
Boydton town, Mecklenburg County	87	46	690	22.8	9	41	256	12.5	40	-	22.1
Boykins town, Southampton County	209	100	771	25.7	30	109	290	10.0-	44	2	31.3
Branchville town, Southampton County	32	11	475	13.8	2	21	288	16.8	4	-	37.5
Bridgewater town, Rockingham County	1 067	677	998	21.6	152	390	255	10.0-	643	34	23.1
Bristol city	4 517	2 253	665	19.7	389	2 264	211	10.4	2 473	101	25.8
Broadway town, Rockingham County	547	334	793	20.6	94	213	213	10.0-	277	-	21.0
Brodnax town	61	19	550	18.9	2	42	229	10.3	40	-	26.0
Brunswick County (part)	53	16	560	19.3	2	37	225	10.0-	31	-	24.2
Mecklenburg County (part)	8	3	275	13.8	-	5	242	12.5	9	-	32.5
Brookneal town, Campbell County	251	111	530	16.8	21	140	186	11.3	174	-	25.4
Buchanan town, Botetourt County	352	195	767	21.4	38	157	242	11.8	104	-	24.1
Buena Vista city	1 645	1 006	680	21.1	201	639	207	10.0-	681	-	21.1
Bull Run CDP, Prince William County	1 194	1 160	1 194	21.8	138	34	413	14.0	2 930	17	26.2
Burke CDP, Fairfax County	15 149	14 265	1 561	19.5	3 962	884	389	10.0-	3 058	93	22.7
Burkeville town, Nottoway County	110	57	669	19.8	8	53	261	10.8	48	-	32.3
Cana CDP, Carroll County	290	133	509	21.8	18	157	141	10.0-	57	-	22.8
Cape Charles town, Northampton County	225	93	775	23.9	23	132	296	13.5	251	-	27.0
Capron town, Southampton County	45	25	788	20.4	2	20	283	10.0-	16	-	15.0
Castlewood CDP, Russell County	498	196	689	21.3	31	302	192	10.0-	180	-	24.6
Cave Spring CDP, Roanoke County	6 985	4 842	1 090	19.7	1 563	2 143	291	10.0-	3 312	105	21.1
Cedar Bluff town, Tazewell County	246	119	763	20.8	6	127	228	10.0-	124	-	27.5
Centreville CDP, Fairfax County	10 881	10 487	1 428	22.0	2 745	394	346	10.0-	6 040	27	23.7
Chamberlayne CDP, Henrico County	1 712	1 108	1 030	22.3	278	604	303	10.0-	91	-	24.3
Chantilly CDP, Fairfax County	9 742	9 019	1 632	20.2	2 579	723	380	10.0-	3 851	-	22.4
Charlotte Court House town, Charlotte County	93	47	888	29.4	9	46	229	10.8	23	-	29.2
Charlottesville city	6 064	3 814	966	21.6	900	2 250	296	10.0-	9 719	22	30.4
Chase City town, Mecklenburg County	589	212	640	24.5	45	377	210	13.0	345	-	20.8
Chatham town, Pittsylvania County	359	165	748	21.6	28	194	283	10.3	132	-	17.0
Chatmoss CDP, Henry County	604	405	1 307	19.5	125	199	202	10.0-	29	-	16.1
Cheriton town, Northampton County	130	58	707	20.5	10	72	227	13.7	41	-	28.8
Chesapeake city	47 957	40 166	1 187	23.5	11 253	7 791	324	10.6	16 757	100	25.8
Chester CDP, Chesterfield County	4 263	3 531	1 078	19.1	987	732	290	10.0-	1 501	5	24.1
Chesterfield Court House CDP, Chesterfield County	753	682	941	20.7	189	71	278	13.1	347	-	24.8
Chilhowie town, Smyth County	363	156	752	21.6	37	207	217	11.1	251	-	20.3
Chincoteague town, Accomack County	1 297	542	942	27.4	89	755	275	13.4	359	-	22.3
Christiansburg town, Montgomery County	4 109	2 982	862	20.6	797	1 127	209	10.0-	2 233	-	22.9
Claremont town, Surry County	97	65	853	21.1	12	32	192	18.0	22	-	29.0
Clarksville town	421	198	793	22.0	51	223	235	10.0-	155	-	29.2
Halifax County (part)	-	-	-	-	-	-	-	-	-	-	-
Mecklenburg County (part)	421	198	793	22.0	51	223	235	10.0-	155	-	29.2
Claypool Hill CDP, Tazewell County	437	211	906	23.2	36	226	217	10.0-	104	-	13.4
Cleveland town, Russell County	43	14	370	31.3	4	29	183	16.9	34	-	33.3
Clifton town, Fairfax County	55	45	1 804	19.2	10	10	450	10.0-	10	-	17.5
Clifton Forge city	1 086	591	660	20.4	91	495	264	11.2	613	42	25.6
Clinchco town, Dickenson County	109	35	407	29.6	-	74	195	12.0	40	-	38.8
Clinchport town, Scott County	8	4	800	30.0	-	4	125	30.0	2	-	10.0-
Clintwood town, Dickenson County	288	101	695	19.6	12	187	221	10.4	174	2	28.9
Cloverdale CDP, Botetourt County	802	621	1 259	22.0	171	181	270	10.0-	179	-	22.4
Coeburn town, Wise County	460	179	642	22.0	20	281	191	10.0-	194	-	29.3
Collinsville CDP, Henry County	1 803	1 055	737	18.4	213	748	187	10.0-	1 209	48	22.9
Colonial Beach town, Westmoreland County	826	511	869	23.0	116	315	265	13.9	508	7	23.0
Colonial Heights city	4 694	2 990	910	20.3	752	1 704	285	10.0-	2 010	6	24.6
Columbia town, Fluvanna County	6	4	700	16.7	-	2	225	10.0-	9	-	35.5
Courtland town, Southampton County	284	170	948	20.5	44	114	270	10.0	159	-	24.7
Covington city	1 727	846	629	19.3	116	881	231	10.4	744	-	24.4
Craigsville town, Augusta County	221	92	595	20.7	13	129	190	11.3	104	-	19.8
Crewe town, Nottoway County	595	325	743	22.4	85	270	246	10.1	342	-	20.8
Crimora CDP, Augusta County	255	169	934	24.2	37	86	218	10.0-	34	-	14.7
Crozet CDP, Albemarle County	695	511	980	22.0	109	184	237	14.5	101	-	18.7
Culpeper town, Culpeper County	1 639	1 129	906	22.0	219	510	264	11.4	2 023	19	23.3
Dahlgren CDP, King George County	219	125	1 078	19.8	31	94	287	10.0-	198	-	21.4
Dale City CDP, Prince William County	13 139	12 489	1 287	22.7	2 957	650	353	10.0-	3 852	6	24.5
Daleville CDP, Botetourt County	467	371	1 149	19.0	158	96	240	10.0-	25	-	17.5
Damascus town, Washington County	250	103	607	18.5	24	147	206	12.4	195	-	28.3

Table 32. **Mortgage and Rental Cost Characteristics: 2000**—Con.

[Data based on a sample (except Tables 65-68). For information on confidentiality protection, coverage, sampling error, and nonsampling error, see Appendix G.
For location of definitions, see "How to Use This Census Report"]

State County Place	Specified owner-occupied housing units								Specified renter-occupied housing units paying cash rent		
		With a mortgage				Not mortgaged					
	Total	Total	Median selected monthly owner costs (dollars)	Median selected monthly owner costs as a percentage of household income in 1999	With a second mortgage or home equity loan or both	Total	Median selected monthly owner costs (dollars)	Median selected monthly owner costs as a percentage of household income in 1999	Total	With meals included in rent	Median gross rent as a percentage of household income in 1999
PLACE—Con.											
Danville city	10 803	5 937	709	19.5	1 319	4 866	226	10.0-	8 038	153	25.7
Dayton town, Rockingham County	314	184	981	22.1	52	130	242	10.0-	188	-	19.5
Dendron town, Surry County	77	38	586	17.5	4	39	278	12.1	7	-	21.5
Dillwyn town, Buckingham County	75	28	555	18.1	6	47	223	10.0-	81	-	31.8
Dooms CDP, Augusta County	343	169	605	20.6	6	174	193	10.0-	54	-	32.1
Drakes Branch town, Charlotte County	106	48	711	21.7	5	58	214	10.7	60	-	24.2
Dryden CDP, Lee County	193	99	563	24.2	8	94	226	10.0-	125	-	34.2
Dublin town, Pulaski County	386	201	668	19.4	35	185	197	10.0-	475	-	21.9
Duffield town, Scott County	23	8	667	28.3	3	15	181	10.5	2	-	50.0+
Dumbarton CDP, Henrico County	727	492	865	21.4	125	235	302	10.1	2 619	6	24.8
Dumfries town, Prince William County	795	683	1 049	24.8	136	112	266	17.1	643	-	26.9
Dungannon town, Scott County	53	23	592	18.8	7	30	194	12.1	28	-	26.3
Dunn Loring CDP, Fairfax County	2 128	1 720	1 852	22.0	456	408	423	10.0-	465	13	21.2
East Highland Park CDP, Henrico County	3 457	2 779	825	23.6	699	678	236	10.2	1 359	-	25.9
Eastville town, Northampton County	37	13	983	22.5	5	24	275	10.0-	11	-	15.6
Edinburg town, Shenandoah County	174	54	757	26.3	10	120	250	12.2	168	-	19.9
Elkton town, Rockingham County	448	272	832	19.0	41	176	243	10.0-	341	-	19.5
Elliston-Lafayette CDP, Montgomery County	220	157	923	21.8	92	63	201	13.4	88	-	25.0
Emory-Meadow View CDP, Washington County	414	257	765	23.0	118	157	222	10.0-	135	-	21.9
Emporia city	1 098	644	748	19.7	151	454	264	10.9	976	4	23.9
Ettrick CDP, Chesterfield County	964	706	819	20.8	194	258	284	11.0	525	-	24.1
Ewing CDP, Lee County	140	59	436	21.8	-	81	171	10.7	27	-	50.0+
Exmore town, Northampton County	266	121	702	20.4	13	145	245	11.6	153	-	22.1
Fairfax city	4 927	3 872	1 483	20.1	1 066	1 055	359	10.0-	2 432	30	24.1
Fairlawn CDP, Pulaski County	664	399	712	19.4	108	265	196	10.0-	258	-	20.0
Fairview Beach CDP, King George County	69	35	928	30.8	15	34	288	10.0-	31	-	13.7
Falls Church city	2 434	1 857	1 810	20.8	560	577	442	10.7	1 733	7	23.5
Falmouth CDP, Stafford County	931	718	1 232	20.1	255	213	308	10.0-	350	-	25.7
Fancy Gap CDP, Carroll County	25	25	650	28.1	9	-	-	-	26	-	10.0-
Farmville town	875	469	835	24.1	114	406	280	10.0-	965	55	24.6
Cumberland County (part)	91	47	866	19.9	13	44	247	10.0-	148	-	26.9
Prince Edward County (part)	784	422	823	24.1	101	362	287	10.2	817	55	24.2
Ferrum CDP, Franklin County	118	61	819	18.4	38	57	184	31.3	69	-	13.5
Fieldale CDP, Henry County	331	136	463	26.4	21	195	173	10.0-	57	-	18.8
Fincastle town, Botetourt County	80	51	815	19.4	9	29	215	10.0-	33	-	22.8
Fishersville CDP, Augusta County	1 433	984	938	20.3	223	449	225	10.0-	244	-	18.1
Floyd town, Floyd County	113	56	829	20.6	17	57	180	10.0-	102	4	22.5
Forest CDP, Bedford County	2 286	1 840	1 047	19.4	558	446	230	10.0-	572	-	18.4
Fort Belvoir CDP, Fairfax County	22	16	767	12.5	6	6	100-	10.0-	545	-	32.8
Fort Chiswell CDP, Wythe County	154	111	617	14.7	19	43	153	10.0-	155	-	14.0
Fort Hunt CDP, Fairfax County	4 509	3 320	1 853	20.9	1 001	1 189	488	10.0-	303	-	25.0
Fort Lee CDP, Prince George County	26	-	-	-	-	26	119	10.0-	274	-	19.7
Franconia CDP, Fairfax County	7 864	7 297	1 550	21.7	1 527	567	374	10.0-	3 819	6	22.3
Franklin city	1 693	1 124	1 007	24.5	280	569	299	10.0-	1 481	34	28.7
Fredericksburg city	2 712	1 901	1 128	21.7	392	811	332	10.0-	5 105	28	26.8
Fries town, Grayson County	203	72	569	21.9	11	131	169	10.3	60	-	25.8
Front Royal town, Warren County	3 048	2 047	877	22.4	344	1 001	238	10.0-	2 107	47	23.7
Gainesville CDP, Prince William County	1 346	1 195	1 652	23.7	353	151	402	12.0	139	-	18.3
Galax city	1 612	820	650	18.5	184	792	196	10.0-	918	-	24.9
Gate City town, Scott County	567	206	742	21.1	45	361	222	10.0-	251	-	21.5
Glade Spring town, Washington County	399	172	619	18.1	34	227	219	11.5	93	-	21.3
Glasgow town, Rockbridge County	277	156	605	19.6	24	121	210	11.6	115	2	21.3
Glen Allen CDP, Henrico County	3 775	3 276	1 098	21.7	831	499	283	10.0-	989	-	26.0
Glen Lyn town, Giles County	28	11	558	21.3	2	17	185	10.0-	24	-	32.5
Gloucester Courthouse CDP, Gloucester County	565	430	1 059	22.1	119	135	296	13.7	251	10	28.4
Gloucester Point CDP, Gloucester County	2 212	1 580	968	19.9	394	632	288	10.0-	883	-	20.0
Gordonsville town	342	201	881	21.8	42	141	230	11.1	231	5	25.3
Louisa County (part)	1	1	2 750	50.0+	1	-	-	-	-	-	-
Orange County (part)	341	200	879	21.7	41	141	230	11.1	231	5	25.3
Goshen town, Rockbridge County	87	45	595	17.9	10	42	179	13.1	41	-	30.8
Great Falls CDP, Fairfax County	2 389	1 967	3 042	19.9	548	422	715	10.0-	128	-	28.0
Greenville CDP, Augusta County	153	90	780	19.2	18	63	211	10.0-	22	-	11.1
Gretna town, Pittsylvania County	286	98	643	17.7	14	188	211	10.3	230	3	22.9
Grottoes town	596	426	848	22.7	102	170	228	11.6	218	-	20.3
Augusta County (part)	-	-	-	-	-	-	-	-	-	-	-
Rockingham County (part)	596	426	848	22.7	102	170	228	11.6	218	-	20.3
Groveton CDP, Fairfax County	4 481	3 757	1 415	21.3	947	724	346	10.0-	3 462	137	24.2
Grundy town, Buchanan County	223	101	963	22.5	23	122	237	10.0-	100	-	31.0
Halifax town, Halifax County	366	245	866	24.3	71	121	227	10.0-	111	-	23.6
Hallwood town, Accomack County	59	18	650	13.1	6	41	214	12.5	17	-	14.2
Hamilton town, Loudoun County	170	136	1 197	22.2	25	34	363	12.9	34	-	26.3
Hampden Sydney CDP, Prince Edward County	68	42	1 429	25.6	27	26	191	21.4	31	11	34.5
Hampton city	29 257	22 242	968	22.8	5 414	7 015	314	10.7	21 321	169	26.4
Harrisonburg city	4 603	3 061	916	19.5	839	1 542	220	10.0-	7 834	51	26.0
Haymarket town, Prince William County	241	217	1 510	24.3	64	24	414	10.0-	81	-	22.5
Haysi town, Dickenson County	55	23	590	23.2	-	32	211	12.5	7	-	18.8
Herndon town, Fairfax County	3 788	3 568	1 526	20.4	780	220	373	10.0-	2 345	7	22.5

Table 32. **Mortgage and Rental Cost Characteristics: 2000**—Con.

[Data based on a sample (except Tables 65-68). For information on confidentiality protection, coverage, sampling error, and nonsampling error, see Appendix G.
For location of definitions, see "How to Use This Census Report"]

State County Place	Specified owner-occupied housing units								Specified renter-occupied housing units paying cash rent		
		With a mortgage				Not mortgaged					
	Total	Total	Median selected monthly owner costs (dollars)	Median selected monthly owner costs as a percentage of household income in 1999	With a second mortgage or home equity loan or both	Total	Median selected monthly owner costs (dollars)	Median selected monthly owner costs as a percentage of household income in 1999	Total	With meals included in rent	Median gross rent as a percentage of household income in 1999
PLACE—Con.											
Highland Springs CDP, Henrico County	3 600	2 868	810	21.5	687	732	253	10.0-	1 991	-	22.6
Hillsboro town, Loudoun County	23	16	1 500	15.0	6	7	294	10.0-	7	-	24.2
Hillsville town, Carroll County	593	275	648	17.9	39	318	198	10.0-	420	-	22.6
Hollins CDP	3 885	2 477	923	20.7	789	1 408	252	10.0-	1 530	-	22.7
Botetourt County (part)	59	34	650	17.5	-	25	228	12.2	8	-	17.5
Roanoke County (part)	3 826	2 443	925	20.8	789	1 383	253	10.0-	1 522	-	22.8
Honaker town, Russell County	200	100	625	19.2	17	100	218	10.0-	107	-	29.8
Hopewell city	4 739	3 170	812	21.7	867	1 569	280	10.5	3 789	8	24.3
Horse Pasture CDP, Henry County	611	291	641	18.5	48	320	163	10.0-	113	-	18.6
Huntington CDP, Fairfax County	607	500	1 261	26.8	124	107	306	16.9	2 919	21	22.1
Hurt town, Pittsylvania County	396	223	739	20.6	46	173	216	10.0-	93	2	18.5
Hybla Valley CDP, Fairfax County	2 235	1 762	1 566	21.2	434	473	438	10.0-	2 988	16	25.2
Idylwood CDP, Fairfax County	2 467	1 953	1 587	19.3	510	514	420	10.0-	3 164	39	21.0
Independence town, Grayson County	203	80	548	20.7	7	123	183	10.0-	190	2	22.2
Iron Gate town, Alleghany County	143	63	625	21.9	16	80	239	14.5	20	-	21.7
Irvington town, Lancaster County	194	131	1 125	22.2	40	63	423	10.0-	27	-	16.3
Ivor town, Southampton County	97	55	763	21.7	14	42	232	10.6	34	-	23.3
Jarratt town	194	89	769	21.1	15	105	223	10.0-	53	-	19.2
Greensville County (part)	144	61	763	20.8	15	83	217	10.0-	37	-	18.4
Sussex County (part)	50	28	775	22.5	-	22	238	10.0-	16	-	30.8
Jefferson CDP, Fairfax County	5 637	4 328	1 477	21.8	1 054	1 309	372	10.0-	3 353	62	22.3
Jolivue CDP, Augusta County	218	143	812	26.9	32	75	230	10.0-	318	-	23.9
Jonesville town, Lee County	249	109	520	19.0	6	140	170	10.0-	183	-	28.1
Keller town, Accomack County	37	15	563	19.2	6	22	213	18.8	20	-	18.3
Kenbridge town, Lunenburg County	315	154	700	22.3	25	161	227	13.2	133	-	21.8
Keokee CDP, Lee County	96	37	519	21.4	-	59	174	10.0-	12	-	34.3
Keysville town, Charlotte County	157	71	738	21.9	22	86	244	10.0-	145	-	25.8
Kilmarnock town	334	153	914	22.1	27	181	259	10.0-	182	1	23.9
Lancaster County (part)	310	146	911	22.2	23	164	256	10.0-	180	1	24.0
Northumberland County (part)	24	7	1 281	14.4	4	17	321	12.3	2	-	22.5
La Crosse town, Mecklenburg County	114	59	697	25.0	15	55	221	13.8	94	-	26.3
Lake Barcroft CDP, Fairfax County	2 228	1 559	2 008	20.5	369	669	514	10.0-	896	8	24.5
Lake Monticello CDP, Fluvanna County	2 347	1 850	977	21.1	370	497	275	10.0-	260	-	24.6
Lake Ridge CDP, Prince William County	7 359	7 010	1 376	21.0	1 603	349	404	10.0-	2 965	168	25.0
Lakeside CDP, Henrico County	3 343	2 169	820	22.1	363	1 174	252	10.0-	1 460	7	22.0
Laurel CDP, Henrico County	3 270	2 623	926	22.2	596	647	276	10.0-	2 519	15	23.2
Laurel Park CDP, Henry County	201	149	822	22.3	20	52	258	11.1	122	-	14.6
Lawrenceville town, Brunswick County	200	71	685	19.1	8	129	263	12.9	120	-	21.1
Laymantown CDP, Botetourt County	671	489	1 113	20.6	156	182	238	10.0-	38	-	14.8
Lebanon town, Russell County	740	299	683	18.3	54	441	218	10.0-	464	-	24.9
Leesburg town, Loudoun County	6 112	5 652	1 512	22.1	1 489	460	401	10.0-	3 234	-	23.6
Lexington city	1 178	737	982	23.8	192	441	241	10.0-	964	-	32.6
Lincolnia CDP, Fairfax County	2 580	2 053	1 637	21.4	498	527	401	10.0-	2 380	6	24.5
Linton Hall CDP, Prince William County	2 615	2 566	1 670	23.9	499	49	437	25.7	43	-	20.4
Loch Lomond CDP, Prince William County	868	713	1 277	21.8	196	155	365	11.0	109	-	18.8
Lorton CDP, Fairfax County	3 108	2 923	1 269	22.4	661	185	292	10.0-	2 002	15	24.4
Louisa town, Louisa County	189	100	1 104	21.5	36	89	252	12.3	356	-	23.5
Lovettsville town, Loudoun County	244	198	1 255	23.6	44	46	306	14.3	61	-	19.4
Low Moor CDP, Alleghany County	85	52	562	19.3	8	33	218	10.0-	31	-	30.3
Luray town, Page County	1 251	672	783	23.7	145	579	247	10.0-	722	6	25.0
Lynchburg city	13 725	8 727	801	20.8	2 454	4 998	236	10.0-	9 993	344	24.5
Lyndhurst CDP, Augusta County	428	292	723	17.0	25	136	268	10.0-	85	-	17.2
McKenney town, Dinwiddie County	99	54	760	18.2	20	45	248	10.4	47	-	20.7
McLean CDP, Fairfax County	11 557	8 943	2 338	19.8	2 526	2 614	548	10.0-	1 988	114	24.8
Madison town, Madison County	60	14	1 000	17.5	4	46	267	11.4	37	-	23.2
Madison Heights CDP, Amherst County	2 856	1 741	704	19.9	489	1 115	187	10.0-	1 151	-	21.4
Manassas city	7 382	6 789	1 297	21.2	1 602	593	359	10.0-	3 477	-	24.4
Manassas Park city	2 427	2 183	1 224	24.3	474	244	320	12.9	659	8	22.4
Mantua CDP, Fairfax County	1 768	1 391	2 010	20.3	489	377	516	10.0-	773	244	31.5
Marion town, Smyth County	1 374	725	612	20.2	154	649	217	10.0-	1 039	8	20.1
Martinsville city	3 693	2 062	686	20.3	453	1 631	206	10.0-	2 442	5	24.1
Massanutten CDP, Rockingham County	618	532	1 048	20.4	142	86	231	10.0-	75	-	15.4
Matoaca CDP, Chesterfield County	690	511	850	20.1	180	179	210	10.0-	151	-	21.3
Max Meadows CDP, Wythe County	111	60	607	19.4	7	51	171	11.0	40	-	32.5
Mechanicsville CDP, Hanover County	9 110	7 289	1 088	21.0	2 096	1 821	263	10.0-	2 030	-	26.2
Melfa town, Accomack County	145	72	750	19.0	14	73	232	10.0-	39	-	25.9
Merrifield CDP, Fairfax County	1 920	1 725	1 562	20.9	407	195	420	10.0-	2 161	-	22.7
Merrimac CDP, Montgomery County	126	51	756	14.1	-	75	225	10.0-	514	54	26.7
Middleburg town, Loudoun County	170	102	1 388	23.1	33	68	325	12.6	133	-	28.6
Middletown town, Frederick County	266	194	860	22.9	39	72	217	10.0-	126	-	23.3
Mineral town, Louisa County	105	62	857	20.0	13	43	231	10.0-	41	-	25.5
Montclair CDP, Prince William County	4 187	4 084	1 542	20.7	1 143	103	476	10.0-	726	-	22.8
Monterey town, Highland County	50	15	625	23.8	2	35	266	10.0-	26	-	17.5
Montrose CDP, Henrico County	1 413	1 078	770	21.3	258	335	237	10.8	1 331	-	24.2
Montross town, Westmoreland County	108	36	875	18.4	6	72	230	10.0	28	-	15.0
Mount Crawford town, Rockingham County	38	16	933	18.0	3	22	208	12.9	54	-	22.1
Mount Jackson town, Shenandoah County	359	197	780	22.4	50	162	226	10.0-	236	-	20.6
Mount Vernon CDP, Fairfax County	5 899	4 929	1 428	21.4	1 233	970	410	10.0-	3 720	7	26.0

Table 32. **Mortgage and Rental Cost Characteristics: 2000**—Con.

[Data based on a sample (except Tables 65-68). For information on confidentiality protection, coverage, sampling error, and nonsampling error, see Appendix G.
For location of definitions, see "How to Use This Census Report"]

State County Place	Specified owner-occupied housing units								Specified renter-occupied housing units paying cash rent		
		With a mortgage				Not mortgaged					
	Total	Total	Median selected monthly owner costs (dollars)	Median selected monthly owner costs as a percentage of household income in 1999	With a second mortgage or home equity loan or both	Total	Median selected monthly owner costs (dollars)	Median selected monthly owner costs as a percentage of household income in 1999	Total	With meals included in rent	Median gross rent as a percentage of household income in 1999
PLACE—Con.											
Narrows town, Giles County	688	353	727	21.1	57	335	233	12.9	165	-	19.2
Nassawadox town, Northampton County	112	34	750	22.5	12	78	231	15.6	62	-	30.0
New Castle town, Craig County	33	16	750	22.5	4	17	208	12.1	41	-	22.9
Newington CDP, Fairfax County	5 038	4 768	1 529	20.8	1 222	270	389	10.0-	1 406	314	24.3
New Market town, Shenandoah County	372	204	918	19.4	42	168	256	10.6	305	-	24.4
Newport News city	32 309	24 895	998	22.9	5 861	7 414	316	10.5	31 497	316	25.7
Newsoms town, Southampton County	87	42	840	22.8	9	45	275	11.3	22	-	22.0
Nickelsville town, Scott County	86	26	650	21.7	5	60	192	10.4	63	-	29.7
Nokesville CDP, Prince William County	298	218	1 433	24.2	56	80	397	14.4	55	-	18.5
Norfolk city	35 351	25 423	973	24.0	6 190	9 928	331	12.2	45 412	94	27.1
North Shore CDP, Franklin County	650	409	1 213	24.5	122	241	252	10.0-	53	-	16.8
North Springfield CDP, Fairfax County	2 556	1 945	1 488	19.8	499	611	350	10.0-	622	-	25.9
Norton city	745	442	699	19.6	53	303	214	10.0-	697	-	25.0
Oak Level CDP, Henry County	244	131	674	20.7	12	113	184	10.0-	64	-	21.9
Oakton CDP, Fairfax County	6 352	5 593	1 753	19.4	1 506	759	464	10.0-	3 743	9	22.3
Occoquan town	147	118	1 478	23.2	19	29	353	41.0	171	-	21.4
Fairfax County (part)	-	-	-	-	-	-	-	-	-	-	-
Prince William County (part)	147	118	1 478	23.2	19	29	353	41.0	171	-	21.4
Onancock town, Accomack County	397	179	892	20.3	46	218	263	11.9	230	2	25.5
Onley town, Accomack County	146	61	794	18.3	15	85	285	12.0	46	-	23.8
Orange town, Orange County	748	395	859	21.5	59	353	247	11.4	697	-	25.0
Painter town, Accomack County	72	39	828	22.9	14	33	192	22.5	7	-	31.5
Pamplin City town	56	30	743	20.0	7	26	179	12.5	18	-	20.0
Appomattox County (part)	53	28	740	18.8	7	25	179	11.3	15	-	23.8
Prince Edward County (part)	3	2	750	50.0+	-	1	175	17.5	3	-	12.5
Parksley town, Accomack County	235	123	766	21.5	22	112	273	12.2	103	-	23.3
Patrick Springs CDP, Patrick County	427	225	608	17.7	48	202	181	10.8	132	-	15.2
Pearisburg town, Giles County	711	421	689	19.5	81	290	222	10.0-	383	-	28.8
Pembroke town, Giles County	296	164	653	18.1	20	132	225	10.0-	85	-	22.1
Penhook CDP, Franklin County	178	80	1 806	27.5	27	98	250	10.0-	34	-	25.6
Pennington Gap town, Lee County	402	156	586	19.7	14	246	193	10.0-	305	-	29.8
Petersburg city	6 729	4 563	801	23.1	1 180	2 166	281	11.5	6 486	44	25.1
Phenix town, Charlotte County	57	29	679	20.5	11	28	217	10.0-	4	-	12.5
Pimmit Hills CDP, Fairfax County	1 472	1 098	1 370	21.2	331	374	315	11.0	681	-	21.8
Pocahontas town, Tazewell County	105	30	475	23.8	2	75	218	10.0-	56	2	26.9
Poquoson city	3 196	2 456	1 269	22.1	622	740	353	10.9	623	-	23.4
Port Royal town, Caroline County	36	12	700	25.7	2	24	244	11.7	10	-	27.5
Portsmouth city	21 128	15 395	899	23.5	3 612	5 733	308	12.6	15 250	7	27.7
Pound town, Wise County	180	86	782	25.0	17	94	211	11.2	119	-	27.7
Pulaski town, Pulaski County	2 271	1 246	630	19.2	285	1 025	184	11.1	1 529	32	24.5
Purcellville town, Loudoun County	935	756	1 565	24.9	188	179	393	11.9	262	-	25.2
Quantico town, Prince William County	44	30	900	14.7	15	14	225	15.0	240	-	23.7
Quantico Station CDP	8	-	-	-	-	8	100	10.0-	536	4	23.1
Prince William County (part)	8	-	-	-	-	8	100	10.0-	536	4	23.1
Stafford County (part)	-	-	-	-	-	-	-	-	-	-	-
Radford city	2 333	1 465	802	17.8	323	868	223	10.0-	3 104	16	31.8
Raven CDP	353	117	593	33.1	7	236	182	12.1	162	-	27.0
Russell County (part)	47	7	550	50.0+	-	40	190	11.0	18	-	29.5
Tazewell County (part)	306	110	619	32.3	7	196	180	12.6	144	-	25.7
Remington town, Fauquier County	102	76	950	25.5	17	26	325	11.3	136	-	23.1
Reston CDP, Fairfax County	12 570	11 592	1 613	19.1	2 988	978	448	10.0-	7 653	390	22.5
Rich Creek town, Giles County	185	98	569	17.9	11	87	182	10.0-	83	-	16.7
Richlands town, Tazewell County	912	407	669	19.9	45	505	217	11.9	502	-	25.8
Richmond city	35 976	25 823	951	22.3	6 526	10 153	341	12.4	44 308	444	27.4
Ridgeway town, Henry County	191	117	755	17.8	22	74	177	10.0-	36	-	23.3
Roanoke city	21 765	14 470	772	21.2	3 758	7 295	222	10.0-	17 781	384	24.3
Rocky Mount town, Franklin County	936	491	669	20.1	79	445	180	10.3	576	-	22.2
Rose Hill CDP, Fairfax County	4 309	3 538	1 578	20.9	835	771	376	10.0-	1 029	-	22.9
Rose Hill CDP, Lee County	201	85	454	33.0	5	116	162	15.5	33	-	29.4
Round Hill town, Loudoun County	139	101	1 293	22.7	26	38	311	10.0	26	-	26.7
Rural Retreat town, Wythe County	397	217	665	20.3	34	180	204	11.6	98	-	27.7
Rushmere CDP, Isle of Wight County	290	181	881	20.5	34	109	354	10.0-	56	-	18.9
Rustburg CDP, Campbell County	244	128	647	26.5	29	116	159	10.0-	95	-	17.6
St. Charles town, Lee County	49	13	417	29.4	2	36	181	16.8	13	-	33.8
St. Paul town	242	114	648	17.0	19	128	214	10.0-	168	-	24.6
Russell County (part)	70	46	620	18.5	7	24	205	10.0-	5	-	14.2
Wise County (part)	172	68	667	15.4	12	104	218	10.0-	163	-	25.0
Salem city	6 063	3 797	911	20.0	1 045	2 266	249	10.0-	3 050	-	24.3
Saltville town	633	340	564	17.7	49	293	192	10.3	181	-	26.7
Smyth County (part)	569	314	578	17.5	49	255	191	10.5	152	-	26.8
Washington County (part)	64	26	510	21.3	-	38	200	10.0-	29	-	19.5

Table 32. **Mortgage and Rental Cost Characteristics: 2000**—Con.

[Data based on a sample (except Tables 65-68). For information on confidentiality protection, coverage, sampling error, and nonsampling error, see Appendix G.
For location of definitions, see "How to Use This Census Report"]

State County Place	Specified owner-occupied housing units								Specified renter-occupied housing units paying cash rent		
		With a mortgage				Not mortgaged					
	Total	Total	Median selected monthly owner costs (dollars)	Median selected monthly owner costs as a percentage of household income in 1999	With a second mortgage or home equity loan or both	Total	Median selected monthly owner costs (dollars)	Median selected monthly owner costs as a percentage of household income in 1999	Total	With meals included in rent	Median gross rent as a percentage of household income in 1999
PLACE—Con.											
Sandy Level CDP, Henry County	127	60	643	26.9	-	67	179	13.5	26	-	24.4
Saxis town, Accomack County	90	35	656	23.3	16	55	193	15.2	25	-	25.0
Scottsburg town, Halifax County	30	12	650	18.3	-	18	217	11.7	18	-	14.2
Scottsville town	119	82	833	22.3	14	37	205	10.0-	120	-	20.8
Albemarle County (part)	113	77	825	21.1	11	36	207	10.0-	113	-	19.9
Fluvanna County (part)	6	5	1 125	37.5	3	1	175	10.0-	7	-	23.5
Selma CDP, Alleghany County	153	62	550	18.3	-	91	212	10.0-	20	-	22.9
Seven Corners CDP, Fairfax County	553	412	1 551	22.4	79	141	378	10.0-	2 176	15	25.3
Shawsville CDP, Montgomery County	140	81	875	19.5	19	59	169	10.0-	88	-	25.0
Shenandoah town, Page County	535	295	706	21.8	57	240	270	13.2	179	-	19.5
Sherando CDP, Augusta County	171	99	598	18.8	8	72	192	10.2	11	-	42.1
Short Pump CDP, Henrico County	56	15	906	30.3	-	41	149	10.0-	-	-	-
Smithfield town, Isle of Wight County	1 520	1 151	1 117	23.2	331	369	318	11.2	648	-	30.2
South Boston town, Halifax County	1 836	1 079	735	21.9	279	757	238	11.1	1 151	-	25.6
South Hill town, Mecklenburg County	1 018	552	815	20.8	146	466	254	10.0-	654	-	21.0
Spotsylvania Courthouse CDP, Spotsylvania County	930	843	1 045	21.6	246	87	349	10.0-	203	-	26.1
Springfield CDP, Fairfax County	6 727	5 469	1 524	22.2	1 159	1 258	365	10.0-	2 993	296	24.7
Stanardsville town, Greene County	54	17	925	21.3	4	37	297	10.0-	106	-	28.6
Stanley town, Page County	265	120	815	24.8	31	145	232	12.8	221	-	23.6
Stanleytown CDP, Henry County	460	232	674	20.8	64	228	205	10.0-	145	-	20.8
Staunton city	5 615	3 341	802	20.4	852	2 274	246	10.0-	3 494	90	24.5
Stephens City town, Frederick County	231	144	753	20.8	26	87	240	10.0-	241	2	19.8
Stony Creek town, Sussex County	57	28	740	16.3	4	29	282	11.8	25	-	22.9
Strasburg town, Shenandoah County	880	503	814	20.2	48	377	231	10.0-	827	-	21.7
Stuart town, Patrick County	190	96	624	18.1	19	94	217	10.0	191	-	21.4
Stuarts Draft CDP, Augusta County	2 064	1 607	870	19.8	485	457	221	10.0-	577	-	21.2
Sudley CDP, Prince William County	1 993	1 881	1 204	20.0	493	112	364	10.0	527	-	22.7
Suffolk city	14 679	10 833	1 028	24.0	2 697	3 846	282	11.0	5 936	28	27.1
Sugar Grove CDP, Smyth County	127	32	567	42.0	11	95	183	13.2	62	-	27.5
Surry town, Surry County	76	50	871	22.1	16	26	256	10.0-	25	-	18.8
Tangier town, Accomack County	167	72	688	35.0	4	95	278	10.8	12	-	33.8
Tappahannock town, Essex County	365	197	902	21.3	45	168	245	10.1	316	-	23.6
Tazewell town, Tazewell County	979	548	662	25.0	86	431	213	10.0-	541	8	24.2
The Plains town, Fauquier County	45	20	1 167	18.8	6	25	334	10.6	50	-	25.0
Timberlake CDP, Campbell County	2 980	2 086	836	19.4	618	894	201	10.0-	1 154	-	20.6
Timberville town, Rockingham County	436	273	696	23.0	57	163	211	10.0-	242	-	24.2
Toms Brook town, Shenandoah County	64	50	763	21.2	14	14	190	10.0	24	-	22.9
Triangle CDP, Prince William County	850	647	1 184	22.3	102	203	324	11.6	1 248	20	26.1
Troutdale town, Grayson County	40	15	713	26.3	-	25	173	10.0-	10	-	17.5
Troutville town, Botetourt County	121	66	663	19.3	7	55	206	10.0-	60	-	25.4
Tuckahoe CDP, Henrico County	11 847	8 317	1 225	19.9	2 590	3 530	333	10.0-	5 632	362	23.5
Tysons Corner CDP, Fairfax County	2 272	2 014	2 072	19.3	498	258	465	10.0-	4 552	-	21.4
Union Hall CDP, Franklin County	273	158	1 403	18.8	69	115	280	10.0-	34	-	15.5
Urbanna town, Middlesex County	170	90	888	21.3	24	80	307	10.0	56	-	22.0
Vansant CDP, Buchanan County	194	89	756	18.4	17	105	214	14.0	73	-	31.8
Verona CDP, Augusta County	952	678	745	21.8	161	274	222	10.0-	387	-	23.4
Victoria town, Lunenburg County	512	232	529	18.1	32	280	195	10.0-	221	-	25.4
Vienna town, Fairfax County	4 280	3 306	1 737	21.6	1 061	974	426	10.0-	693	-	21.6
Villa Heights CDP, Henry County	223	105	554	19.6	17	118	198	12.7	109	-	26.7
Vinton town, Roanoke County	1 911	1 280	782	21.1	342	631	216	10.8	1 226	-	21.0
Virgilina town, Halifax County	62	21	807	19.2	6	41	198	12.2	6	-	50.0+
Virginia Beach city	91 742	78 972	1 156	23.9	21 062	12 770	365	10.1	50 913	1 203	26.4
Wachapreague town, Accomack County	85	35	763	23.5	6	50	198	10.6	33	-	16.3
Wakefield town, Sussex County	252	116	782	22.5	31	136	250	13.0	98	-	22.6
Warrenton town, Fauquier County	1 459	1 128	1 179	21.8	182	331	327	10.0-	1 030	8	28.2
Warsaw town, Richmond County	233	131	930	19.1	28	102	248	10.0-	188	4	24.8
Washington town, Rappahannock County	44	27	1 425	18.4	4	17	413	10.0-	23	-	45.0
Waverly town, Sussex County	453	231	699	19.0	25	222	279	10.0-	256	-	24.4
Waynesboro city	4 750	2 848	820	21.1	541	1 902	265	10.0-	3 126	17	24.6
Weber City town, Scott County	335	130	691	19.2	22	205	191	10.0-	208	-	22.1
West Gate CDP, Prince William County	1 158	1 026	1 112	21.5	215	132	319	10.0-	1 226	227	30.6
Westlake Corner CDP, Franklin County	322	225	1 113	21.2	49	97	226	10.0-	42	-	29.2
West Point town, King William County	794	471	1 006	21.0	181	323	287	10.0-	210	7	18.9
West Springfield CDP, Fairfax County	7 704	6 476	1 516	20.1	1 595	1 228	389	10.0-	1 756	21	22.1
Weyers Cave CDP, Augusta County	335	245	985	23.8	56	90	258	10.0-	64	-	26.6
White Stone town, Lancaster County	123	51	856	24.2	10	72	255	10.0-	11	-	28.9
Williamsburg city	1 364	857	1 317	20.4	296	507	303	10.0-	1 949	7	26.5
Winchester city	4 287	2 667	948	21.3	615	1 620	239	10.0-	5 263	-	24.1
Windsor town, Isle of Wight County	183	99	857	20.3	30	84	271	11.0	44	-	21.3
Wise town, Wise County	662	347	875	19.9	71	315	237	10.4	424	-	21.5
Wolf Trap CDP, Fairfax County	4 156	3 637	2 290	19.4	1 182	519	550	10.0-	211	-	24.4
Woodbridge CDP, Prince William County	5 716	4 898	1 142	21.7	1 135	818	329	10.0-	4 118	105	23.8
Woodlawn CDP, Carroll County	392	165	723	22.7	42	227	163	10.0-	170	-	23.8
Woodstock town, Shenandoah County	847	424	878	21.5	141	423	240	10.0-	657	10	21.0
Wyndham CDP, Henrico County	1 732	1 552	1 968	21.0	451	180	488	11.3	226	19	18.8
Wytheville town, Wythe County	1 945	1 085	740	22.2	238	860	208	10.0-	1 247	8	25.6
Yorkshire CDP, Prince William County	1 334	1 147	1 236	23.4	254	187	361	12.1	707	8	23.7
Yorktown CDP, York County	50	18	829	13.6	4	32	300	12.5	70	-	21.0

Table 33. **Place of Birth, Residence in 1995, and Language for the American Indian and Alaska Native Population (One Race): 2000**

[Data based on a sample (except Tables 65-68). For information on confidentiality protection, coverage, sampling error, and nonsampling error, see Appendix G.
For location of definitions, see "How to Use This Census Report"]

American Indian Area County	American Indian and Alaska Native population (one race)	Native population—Percent born in state of residence	Foreign-born population			Population 5 years and over		Speak a language other than English at home			
								Population 5 to 17 years		Population 18 years and over	
			Number	Percent of population	Percent naturalized citizens	Number	Percent living in different house in 1995	Number	Percent who speak English less than "very well"	Number	Percent who speak English less than "very well"
AMERICAN INDIAN RESERVATION AND OFF-RESERVATION TRUST LAND — STATE											
All areas	82	85.4	-	-	(X)	78	-	-	(X)	-	(X)
Mattaponi (state) Reservation, VA	49	81.6	-	-	(X)	45	-	-	(X)	-	(X)
King William County (part)	49	81.6	-	-	(X)	45	-	-	(X)	-	(X)
Pamunkey (state) Reservation, VA	33	90.9	-	-	(X)	33	-	-	(X)	-	(X)
King William County (part)	33	90.9	-	-	(X)	33	-	-	(X)	-	(X)
STATE DESIGNATED AMERICAN INDIAN STATISTICAL AREA											
All areas	499	97.8	-	-	(X)	473	12.3	-	(X)	-	(X)
Chickahominy SDAISA, VA	451	98.7	-	-	(X)	432	11.1	-	(X)	-	(X)
Charles City County (part)	451	98.7	-	-	(X)	432	11.1	-	(X)	-	(X)
Eastern Chickahominy SDAISA, VA	48	89.6	-	-	(X)	41	24.4	-	(X)	-	(X)
New Kent County (part)	48	89.6	-	-	(X)	41	24.4	-	(X)	-	(X)

Table 34. Education and Veteran Status for the American Indian and Alaska Native Population (One Race): 2000

[Data based on a sample (except Tables 65-68). For information on confidentiality protection, coverage, sampling error, and nonsampling error, see Appendix G.
For location of definitions, see "How to Use This Census Report"]

American Indian Area County	Population 3 years and over enrolled in school				Population 16 to 19 years			Population 25 years and over			Civilian veterans 18 years and over	
		Elementary or high school				Not enrolled in school and not high school graduate						
	Pre-primary school	Number	Percent in private school	College or graduate school	Total	Number	Percent	Number	Percent high school graduate or higher	Percent with Bachelor's degree or higher	Total	65 years and over
AMERICAN INDIAN RESERVATION AND OFF-RESERVATION TRUST LAND — STATE												
All areas	4	9	-	4	1	-	-	63	49.2	4.8	19	18
Mattaponi (state) Reservation, VA	4	8	-	4	-	-	(X)	31	58.1	9.7	3	2
King William County (part)	4	8	-	4	-	-	(X)	31	58.1	9.7	3	2
Pamunkey (state) Reservation, VA	-	1	-	-	1	-	-	32	40.6	-	16	16
King William County (part)	-	1	-	-	1	-	-	32	40.6	-	16	16
STATE DESIGNATED AMERICAN INDIAN STATISTICAL AREA												
All areas	11	61	-	13	26	4	15.4	359	62.7	2.8	24	15
Chickahominy SDAISA, VA	11	61	-	13	19	4	21.1	325	62.5	1.2	24	15
Charles City County (part)	11	61	-	13	19	4	21.1	325	62.5	1.2	24	15
Eastern Chickahominy SDAISA, VA	-	-	(X)	-	7	-	-	34	64.7	17.6	-	-
New Kent County (part)	-	-	(X)	-	7	-	-	34	64.7	17.6	-	-

Table 35. **Disability Status for the American Indian and Alaska Native Population (One Race): 2000**

[Data based on a sample (except Tables 65-68). For information on confidentiality protection, coverage, sampling error, and nonsampling error, see Appendix G.
For location of definitions, see "How to Use This Census Report"]

American Indian Area County	Civilian noninstitutionalized population with a disability			Percent of civilian noninstitutionalized population with specified disability							Percent employed of civilian noninstitutionalized population 21 to 64 years		
				5 years and over					16 years and over, going outside the home	16 to 64 years, employment disability		Disability status	
	5 years and over	16 to 64 years	65 years and over	Any disability	Sensory	Physical	Mental	Self-care			Total	With a disability	No disability
AMERICAN INDIAN RESERVATION AND OFF-RESERVATION TRUST LAND — STATE													
All areas	21	10	11	26.9	11.5	2.6	-	-	11.8	22.2	80.0	80.0	80.0
Mattaponi (state) Reservation, VA	7	5	2	15.6	4.4	4.4	-	-	5.7	20.8	79.2	100.0	73.7
King William County (part)	7	5	2	15.6	4.4	4.4	-	-	5.7	20.8	79.2	100.0	73.7
Pamunkey (state) Reservation, VA	14	5	9	42.4	21.2	-	-	-	18.2	25.0	81.8	60.0	100.0
King William County (part)	14	5	9	42.4	21.2	-	-	-	18.2	25.0	81.8	60.0	100.0
STATE DESIGNATED AMERICAN INDIAN STATISTICAL AREA													
All areas	99	67	32	20.9	8.5	8.0	6.8	1.5	7.7	9.1	86.8	100.0	84.1
Chickahominy SDAISA, VA	94	62	32	21.8	9.3	8.8	7.4	1.6	7.2	8.7	87.7	100.0	85.2
Charles City County (part)	94	62	32	21.8	9.3	8.8	7.4	1.6	7.2	8.7	87.7	100.0	85.2
Eastern Chickahominy SDAISA, VA	5	5	-	12.2	-	-	-	-	12.2	12.2	79.4	100.0	75.9
New Kent County (part)	5	5	-	12.2	-	-	-	-	12.2	12.2	79.4	100.0	75.9

Table 36. **Employment Status and Journey to Work for the American Indian and Alaska Native Population (One Race): 2000**

[Data based on a sample (except Tables 65-68). For information on confidentiality protection, coverage, sampling error, and nonsampling error, see Appendix G.
For location of definitions, see "How to Use This Census Report"]

American Indian Area County	Population 16 years and over												Own children under 6 years, all parents in family in labor force
			Labor force								Females with own children under 6 years		
			Percent in labor force		Civilian labor force		Workers						
								Means of transportation to work					
	Total	Female	Total	Female	Number	Percent un-employed	Number	Percent using car, truck, or van	Percent in carpools	Percent using public trans-portation	Number	Percent in labor force	
AMERICAN INDIAN RESERVATION AND OFF-RESERVATION TRUST LAND — STATE													
All areas	68	17	41.2	52.9	28	-	28	92.9	-	-	-	(X)	4
Mattaponi (state) Reservation, VA	35	11	54.3	81.8	19	-	19	89.5	-	-	-	(X)	4
King William County (part)	35	11	54.3	81.8	19	-	19	89.5	-	-	-	(X)	4
Pamunkey (state) Reservation, VA	33	6	27.3	-	9	-	9	100.0	-	-	-	(X)	-
King William County (part)	33	6	27.3	-	9	-	9	100.0	-	-	-	(X)	-
STATE DESIGNATED AMERICAN INDIAN STATISTICAL AREA													
All areas	416	214	69.7	62.6	290	1.4	286	95.8	19.6	-	15	100.0	20
Chickahominy SDAISA, VA	375	195	68.3	62.6	256	1.6	252	95.2	19.8	-	10	100.0	13
Charles City County (part)	375	195	68.3	62.6	256	1.6	252	95.2	19.8	-	10	100.0	13
Eastern Chickahominy SDAISA, VA	41	19	82.9	63.2	34	-	34	100.0	17.6	-	5	100.0	7
New Kent County (part)	41	19	82.9	63.2	34	-	34	100.0	17.6	-	5	100.0	7

Table 37. **Work Status and Income in 1999 for the American Indian and Alaska Native Population (One Race): 2000**

[Data based on a sample (except Tables 65-68). For information on confidentiality protection, coverage, sampling error, and nonsampling error, see Appendix G.
For location of definitions, see "How to Use This Census Report"]

American Indian Area County	Population 16 years and over, worked in 1999						Median income in 1999 (dollars)			Per capita income in 1999 (dollars)
	Total		Worked 40 or more weeks							
			Total		Full-time, year-round					
	Male	Female	Male	Female	Male	Female	Households	Families	Nonfamily households	
AMERICAN INDIAN RESERVATION AND OFF-RESERVATION TRUST LAND — STATE										
All areas	23	11	19	8	19	7	26 719	27 500	20 000	19 321
Mattaponi (state) Reservation, VA	14	9	10	8	10	7	26 250	59 583	13 750	16 698
King William County (part)	14	9	10	8	10	7	26 250	59 583	13 750	16 698
Pamunkey (state) Reservation, VA	9	2	9	-	9	-	26 875	26 771	47 917	23 215
King William County (part)	9	2	9	-	9	-	26 875	26 771	47 917	23 215
STATE DESIGNATED AMERICAN INDIAN STATISTICAL AREA										
All areas	172	130	168	121	150	99	48 125	53 854	36 667	19 816
Chickahominy SDAISA, VA	150	118	146	109	128	94	48 958	53 750	35 625	18 856
Charles City County (part)	150	118	146	109	128	94	48 958	53 750	35 625	18 856
Eastern Chickahominy SDAISA, VA	22	12	22	12	22	5	46 500	150 320	46 250	28 838
New Kent County (part)	22	12	22	12	22	5	46 500	150 320	46 250	28 838

Table 38. Earnings in 1999 of Full-Time, Year-Round Workers, by Sex for the American Indian and Alaska Native Population (One Race): 2000

[Data based on a sample (except Tables 65-68). For information on confidentiality protection, coverage, sampling error, and nonsampling error, see Appendix G.
For location of definitions, see "How to Use This Census Report"]

American Indian Area County	Male						Female					
			Earnings in 1999						Earnings in 1999			
	Workers with earnings	Median earnings in 1999 (dollars)	$1 to $24,999 or loss	$25,000 to $49,999	$50,000 to $99,999	$100,000 or more	Workers with earnings	Median earnings in 1999 (dollars)	$1 to $24,999 or loss	$25,000 to $49,999	$50,000 to $99,999	$100,000 or more
AMERICAN INDIAN RESERVATION AND OFF-RESERVATION TRUST LAND — STATE												
All areas	19	36 563	4	13	-	2	7	16 250	7	-	-	-
Mattaponi (state) Reservation, VA	10	35 625	1	7	-	2	7	16 250	7	-	-	-
King William County (part)	10	35 625	1	7	-	2	7	16 250	7	-	-	-
Pamunkey (state) Reservation, VA	9	43 750	3	6	-	-	-	-	-	-	-	-
King William County (part)	9	43 750	3	6	-	-	-	-	-	-	-	-
STATE DESIGNATED AMERICAN INDIAN STATISTICAL AREA												
All areas	150	29 797	24	111	9	6	99	26 172	42	52	5	-
Chickahominy SDAISA, VA	128	29 797	13	106	9	-	94	26 563	37	52	5	-
Charles City County (part)	128	29 797	13	106	9	-	94	26 563	37	52	5	-
Eastern Chickahominy SDAISA, VA	22	27 500	11	5	-	6	5	18 750	5	-	-	-
New Kent County (part)	22	27 500	11	5	-	6	5	18 750	5	-	-	-

Table 39. Income in 1999 of Households With an American Indian and Alaska Native Householder (One Race): 2000

[Data based on a sample (except Tables 65-68). For information on confidentiality protection, coverage, sampling error, and nonsampling error, see Appendix G.
For location of definitions, see "How to Use This Census Report"]

American Indian Area County	Households with American Indian and Alaska Native householder (one race)	Median income in 1999 (dollars)	Household income in 1999								Percent of households with income in 1999 of $100,000 or more
			Less than $10,000	$10,000 to $24,999	$25,000 to $49,999	$50,000 to $74,999	$75,000 to $99,999	$100,000 to $149,999	$150,000 to $199,999	$200,000 or more	
AMERICAN INDIAN RESERVATION AND OFF-RESERVATION TRUST LAND — STATE											
All areas	58	26 719	4	14	29	9	-	2	-	-	3.4
Mattaponi (state) Reservation, VA	28	26 250	1	11	5	9	-	2	-	-	7.1
King William County (part)	28	26 250	1	11	5	9	-	2	-	-	7.1
Pamunkey (state) Reservation, VA	30	26 875	3	3	24	-	-	-	-	-	-
King William County (part)	30	26 875	3	3	24	-	-	-	-	-	-
STATE DESIGNATED AMERICAN INDIAN STATISTICAL AREA											
All areas	203	48 125	11	21	74	54	9	28	6	-	16.7
Chickahominy SDAISA, VA	187	48 958	11	21	64	54	9	28	-	-	15.0
Charles City County (part)	187	48 958	11	21	64	54	9	28	-	-	15.0
Eastern Chickahominy SDAISA, VA	16	46 500	-	-	10	-	-	-	6	-	37.5
New Kent County (part)	16	46 500	-	-	10	-	-	-	6	-	37.5

Table 40. **Poverty Status in 1999 for the American Indian and Alaska Native Population (One Race): 2000**

[Data based on a sample (except Tables 65-68). For information on confidentiality protection, coverage, sampling error, and nonsampling error, see Appendix G.
For location of definitions, see "How to Use This Census Report"]

American Indian Area County	Population for whom poverty status is determined									Families with income in 1999 below poverty level			
		Income in 1999 below poverty level								All families		Families with female householder, no husband present, with related children under 18 years	
		All ages		Related children				Population 65 years and over					
				Under 18 years		5 to 17 years							
	Total	Number	Percent	Number	Percent	Number	Percent	Number	Percent	Number	Percent	Number	Percent
AMERICAN INDIAN RESERVATION AND OFF-RESERVATION TRUST LAND — STATE													
All areas	82	4	4.9	-	-	-	-	-	-	3	7.1	-	-
Mattaponi (state) Reservation, VA	49	1	2.0	-	-	-	-	-	-	-	-	-	-
King William County (part)	49	1	2.0	-	-	-	-	-	-	-	-	-	-
Pamunkey (state) Reservation, VA	33	3	9.1	-	-	-	-	-	-	3	12.0	-	(X)
King William County (part)	33	3	9.1	-	-	-	-	-	-	3	12.0	-	(X)
STATE DESIGNATED AMERICAN INDIAN STATISTICAL AREA													
All areas	493	7	1.4	-	-	-	-	7	9.2	-	-	-	-
Chickahominy SDAISA, VA	445	7	1.6	-	-	-	-	7	9.2	-	-	-	-
Charles City County (part)	445	7	1.6	-	-	-	-	7	9.2	-	-	-	-
Eastern Chickahominy SDAISA, VA	48	-	-	-	-	-	(X)	-	(X)	-	-	-	(X)
New Kent County (part)	48	-	-	-	-	-	(X)	-	(X)	-	-	-	(X)

Table 41. **Units in Structure: 2000**

[Data based on a sample (except Tables 65-68). For information on confidentiality protection, coverage, sampling error, and nonsampling error, see Appendix G.
For location of definitions, see "How to Use This Census Report"]

American Indian Area County	Total housing units	Units in structure								
		1 unit, detached	1 unit, attached	2 to 4 units	5 to 9 units	10 to 19 units	20 to 49 units	50 or more units	Mobile home	Boat, RV, van, etc.
AMERICAN INDIAN RESERVATION AND OFF-RESERVATION TRUST LAND — STATE										
All areas	55	35	-	-	-	-	-	-	20	-
Mattaponi (state) Reservation, VA	26	14	-	-	-	-	-	-	12	-
King William County (part)	26	14	-	-	-	-	-	-	12	-
Pamunkey (state) Reservation, VA	29	21	-	-	-	-	-	-	8	-
King William County (part)	29	21	-	-	-	-	-	-	8	-
STATE DESIGNATED AMERICAN INDIAN STATISTICAL AREA										
All areas	1 330	991	7	-	-	-	-	-	332	-
Chickahominy SDAISA, VA	1 292	953	7	-	-	-	-	-	332	-
Charles City County (part)	1 292	953	7	-	-	-	-	-	332	-
Eastern Chickahominy SDAISA, VA	38	38	-	-	-	-	-	-	-	-
New Kent County (part)	38	38	-	-	-	-	-	-	-	-

Table 42. **Physical Housing Characteristics: 2000**

[Data based on a sample (except Tables 65-68). For information on confidentiality protection, coverage, sampling error, and nonsampling error, see Appendix G.
For location of definitions, see "How to Use This Census Report"]

American Indian Area County	Total housing units	Year structure built			Rooms			No bedrooms or 1 bedroom	Lacking complete plumbing facilities	Lacking complete kitchen facilities
		1995 to March 2000	1939 or earlier	Median	1 or 2	6 or more	Median			
AMERICAN INDIAN RESERVATION AND OFF-RESERVATION TRUST LAND — STATE										
All areas	55	10	11	1 978	-	33	5.9	-	-	-
Mattaponi (state) Reservation, VA	26	5	5	1 978	-	17	6.0	-	-	-
King William County (part)	26	5	5	1 978	-	17	6.0	-	-	-
Pamunkey (state) Reservation, VA	29	5	6	1 978	-	16	5.7	-	-	-
King William County (part)	29	5	6	1 978	-	16	5.7	-	-	-
STATE DESIGNATED AMERICAN INDIAN STATISTICAL AREA										
All areas	1 330	154	117	1 977	6	793	5.9	28	50	32
Chickahominy SDAISA, VA	1 292	144	113	1 977	6	772	5.9	21	43	25
Charles City County (part)	1 292	144	113	1 977	6	772	5.9	21	43	25
Eastern Chickahominy SDAISA, VA	38	10	4	1 985	-	21	5.7	7	7	7
New Kent County (part)	38	10	4	1 985	-	21	5.7	7	7	7

Table 43. Selected Equipment Characteristics of Housing Units With an American Indian and Alaska Native Householder (One Race): 2000

[Data based on a sample (except Tables 65-68). For information on confidentiality protection, coverage, sampling error, and nonsampling error, see Appendix G. For location of definitions, see "How to Use This Census Report"]

American Indian Area County	Occupied housing units	Vehicles available		Percent no telephone service available
		None	1 or more	
AMERICAN INDIAN RESERVATION AND OFF-RESERVATION TRUST LAND — STATE				
All areas	47	2	45	6.4
Mattaponi (state) Reservation, VA	26	-	26	11.5
King William County (part)	26	-	26	11.5
Pamunkey (state) Reservation, VA	21	2	19	-
King William County (part)	21	2	19	-
STATE DESIGNATED AMERICAN INDIAN STATISTICAL AREA				
All areas	194	15	179	-
Chickahominy SDAISA, VA	179	15	164	-
Charles City County (part)	179	15	164	-
Eastern Chickahominy SDAISA, VA	15	-	15	-
New Kent County (part)	15	-	15	-

Table 44. Year Householder Moved into Unit for Housing Units With an American Indian and Alaska Native Householder (One Race): 2000

[Data based on a sample (except Tables 65-68). For information on confidentiality protection, coverage, sampling error, and nonsampling error, see Appendix G. For location of definitions, see "How to Use This Census Report"]

American Indian Area County	Occupied housing units	Year householder moved into unit	
		1999 to March 2000	1969 or earlier
AMERICAN INDIAN RESERVATION AND OFF-RESERVATION TRUST LAND — STATE			
All areas	47	5	8
Mattaponi (state) Reservation, VA	26	5	4
King William County (part)	26	5	4
Pamunkey (state) Reservation, VA	21	-	4
King William County (part)	21	-	4
STATE DESIGNATED AMERICAN INDIAN STATISTICAL AREA			
All areas	194	21	48
Chickahominy SDAISA, VA	179	21	48
Charles City County (part)	179	21	48
Eastern Chickahominy SDAISA, VA	15	-	-
New Kent County (part)	15	-	-

Table 45. Home Value of Housing Units With an American Indian and Alaska Native Householder (One Race): 2000

[Data based on a sample (except Tables 65-68). For information on confidentiality protection, coverage, sampling error, and nonsampling error, see Appendix G.
For location of definitions, see "How to Use This Census Report"]

American Indian Area County	Specified owner-occupied housing units	Value of home							
		Less than $50,000	$50,000 to $99,999	$100,000 to $149,999	$150,000 to $199,999	$200,000 to $299,999	$300,000 to $499,999	$500,000 or more	Median (dollars)
AMERICAN INDIAN RESERVATION AND OFF-RESERVATION TRUST LAND — STATE									
All areas	25	2	15	4	4	-	-	-	79 400
Mattaponi (state) Reservation, VA	14	-	12	2	-	-	-	-	78 800
King William County (part)	14	-	12	2	-	-	-	-	78 800
Pamunkey (state) Reservation, VA	11	2	3	2	4	-	-	-	106 300
King William County (part)	11	2	3	2	4	-	-	-	106 300
STATE DESIGNATED AMERICAN INDIAN STATISTICAL AREA									
All areas	110	24	66	20	-	-	-	-	83 800
Chickahominy SDAISA, VA	95	24	60	11	-	-	-	-	79 300
Charles City County (part)	95	24	60	11	-	-	-	-	79 300
Eastern Chickahominy SDAISA, VA	15	-	6	9	-	-	-	-	104 200
New Kent County (part)	15	-	6	9	-	-	-	-	104 200

Table 46. **Selected Monthly Owner Costs of Housing Units With an American Indian and Alaska Native Householder (One Race): 2000**

[Data based on a sample (except Tables 65-68). For information on confidentiality protection, coverage, sampling error, and nonsampling error, see Appendix G. For location of definitions, see "How to Use This Census Report"]

American Indian Area County	Specified owner-occupied housing units	Selected monthly owner costs							
		Less than $200	$200 to $299	$300 to $399	$400 to $499	$500 to $599	$600 to $799	$800 to $999	$1,000 or more
AMERICAN INDIAN RESERVATION AND OFF-RESERVATION TRUST LAND — STATE									
All areas	25	-	13	5	3	-	2	-	2
Mattaponi (state) Reservation, VA	14	-	4	5	3	-	2	-	-
King William County (part)	14	-	4	5	3	-	2	-	-
Pamunkey (state) Reservation, VA	11	-	9	-	-	-	-	-	2
King William County (part)	11	-	9	-	-	-	-	-	2
STATE DESIGNATED AMERICAN INDIAN STATISTICAL AREA									
All areas	110	22	7	13	-	5	34	11	18
Chickahominy SDAISA, VA	95	22	7	7	-	5	30	6	18
Charles City County (part)	95	22	7	7	-	5	30	6	18
Eastern Chickahominy SDAISA, VA	15	-	-	6	-	-	4	5	-
New Kent County (part)	15	-	-	6	-	-	4	5	-

Table 47. **Gross Rent of Housing Units With an American Indian and Alaska Native Householder (One Race): 2000**

[Data based on a sample (except Tables 65-68). For information on confidentiality protection, coverage, sampling error, and nonsampling error, see Appendix G.
For location of definitions, see "How to Use This Census Report"]

American Indian Area County	Specified renter-occupied housing units paying cash rent	Gross rent							
		Less than $250	$250 to $499	$500 to $749	$750 to $999	$1,000 to $1,499	$1,500 to $1,999	$2,000 or more	Median (dollars)
AMERICAN INDIAN RESERVATION AND OFF-RESERVATION TRUST LAND — STATE									
All areas	-	-	-	-	-	-	-	-	-
Mattaponi (state) Reservation, VA	-	-	-	-	-	-	-	-	-
King William County (part)	-	-	-	-	-	-	-	-	-
Pamunkey (state) Reservation, VA	-	-	-	-	-	-	-	-	-
King William County (part)	-	-	-	-	-	-	-	-	-
STATE DESIGNATED AMERICAN INDIAN STATISTICAL AREA									
All areas	10	-	10	-	-	-	-	-	425
Chickahominy SDAISA, VA	10	-	10	-	-	-	-	-	425
Charles City County (part)	10	-	10	-	-	-	-	-	425
Eastern Chickahominy SDAISA, VA	-	-	-	-	-	-	-	-	-
New Kent County (part)	-	-	-	-	-	-	-	-	-

Table 48. **Selected Mortgage and Rental Cost Characteristics of Housing Units With an American Indian and Alaska Native Householder (One Race): 2000**

[Data based on a sample (except Tables 65-68). For information on confidentiality protection, coverage, sampling error, and nonsampling error, see Appendix G.
For location of definitions, see "How to Use This Census Report"]

American Indian Area County	Specified owner-occupied housing units							Specified renter-occupied housing units paying cash rent	
		With a mortgage			Not mortgaged				
	Total	Total	Median selected monthly owner costs (dollars)	Median selected monthly owner costs as a percentage of household income in 1999	Total	Median selected monthly owner costs (dollars)	Median selected monthly owner costs as a percentage of household income in 1999	Total	Median gross rent as a percentage of household income in 1999
AMERICAN INDIAN RESERVATION AND OFF-RESERVATION TRUST LAND — STATE									
All areas	25	4	975	25.0	21	284	14.5	-	-
Mattaponi (state) Reservation, VA	14	2	650	12.5	12	320	12.5	-	-
King William County (part)	14	2	650	12.5	12	320	12.5	-	-
Pamunkey (state) Reservation, VA	11	2	1 375	37.5	9	245	14.5	-	-
King William County (part)	11	2	1 375	37.5	9	245	14.5	-	-
STATE DESIGNATED AMERICAN INDIAN STATISTICAL AREA									
All areas	110	68	764	17.8	42	197	10.0-	10	50.0+
Chickahominy SDAISA, VA	95	59	761	16.9	36	188	10.0-	10	50.0+
Charles City County (part)	95	59	761	16.9	36	188	10.0-	10	50.0+
Eastern Chickahominy SDAISA, VA	15	9	910	25.5	6	325	10.0-	-	-
New Kent County (part)	15	9	910	25.5	6	325	10.0-	-	-

Table 49. **Place of Birth, Residence in 1995, and Language for the Native Hawaiian and Other Pacific Islander Population (One Race): 2000**

[The above table was omitted because there were no qualifying areas.]

Table 50. **Education and Veteran Status for the Native Hawaiian and Other Pacific Islander Population (One Race): 2000**

[The above table was omitted because there were no qualifying areas.]

Table 51. **Disability Status for the Native Hawaiian and Other Pacific Islander Population (One Race): 2000**

[The above table was omitted because there were no qualifying areas.]

Table 52. **Employment Status and Journey to Work for the Native Hawaiian and Other Pacific Islander Population (One Race): 2000**

[The above table was omitted because there were no qualifying areas.]

Table 53. **Work Status and Income in 1999 for the Native Hawaiian and Other Pacific Islander Population (One Race): 2000**

[The above table was omitted because there were no qualifying areas.]

Table 54. **Earnings in 1999 of Full-Time, Year-Round Workers, by Sex for the Native Hawaiian and Other Pacific Islander Population (One Race): 2000**

[The above table was omitted because there were no qualifying areas.]

Table 55. **Income in 1999 of Households With a Native Hawaiian and Other Pacific Islander Householder (One Race): 2000**

[The above table was omitted because there were no qualifying areas.]

Table 56. **Poverty Status in 1999 for the Native Hawaiian and Other Pacific Islander Population (One Race): 2000**

[The above table was omitted because there were no qualifying areas.]

Table 57. **Units in Structure: 2000**

[The above table was omitted because there were no qualifying areas.]

Table 58. **Physical Housing Characteristics: 2000**

[The above table was omitted because there were no qualifying areas.]

Table 59. **Selected Equipment Characteristics of Housing Units With a Native Hawaiian and Other Pacific Islander Householder (One Race): 2000**

[The above table was omitted because there were no qualifying areas.]

Table 60. **Year Householder Moved into Unit for Housing Units With a Native Hawaiian and Other Pacific Islander Householder (One Race): 2000**

[The above table was omitted because there were no qualifying areas.]

Table 61. **Home Value of Housing Units With a Native Hawaiian and Other Pacific Islander Householder (One Race): 2000**

[The above table was omitted because there were no qualifying areas.]

Table 62. **Selected Monthly Owner Costs of Housing Units With a Native Hawaiian and Other Pacific Islander Householder (One Race): 2000**

[The above table was omitted because there were no qualifying areas.]

Table 63. **Gross Rent of Housing Units With a Native Hawaiian and Other Pacific Islander Householder (One Race): 2000**

[The above table was omitted because there were no qualifying areas.]

Table 64. **Selected Mortgage and Rental Cost Characteristics of Housing Units With a Native Hawaiian and Other Pacific Islander Householder (One Race): 2000**

[The above table was omitted because there were no qualifying areas.]

Table 65. **Percent of Population and Housing Units in Sample: 2000**

[Data based on a sample (except Tables 65-68). For information on confidentiality protection, coverage, sampling error, and nonsampling error, see Appendix G.
For location of definitions, see "How to Use This Census Report"]

State County County Subdivision Place	Population		Housing units	
	100-percent count	Percent in sample	100-percent count	Percent in sample
The State	**7 078 515**	**13.9**	**2 904 192**	**14.1**
Accomack County	38 305	20.2	19 550	20.8
District 1	4 324	11.2	3 970	14.4
Chincoteague town	4 317	11.2	3 970	14.4
District 2	7 498	13.6	3 329	15.3
Hallwood town	290	40.3	121	42.1
Saxis town	337	42.4	193	47.7
Tangier town	604	48.8	270	50.4
District 3	3 761	11.7	1 710	11.6
District 4	3 505	32.4	1 685	31.6
Bloxom town	395	43.3	175	47.4
Parksley town	837	47.4	405	46.9
District 5	4 076	12.8	1 563	14.2
District 6	3 825	21.5	1 747	21.8
Accomac town	547	38.2	235	46.4
District 7	3 678	36.6	1 885	36.2
Onancock town	1 525	45.6	733	46.8
Onley town	496	44.8	271	48.0
District 8	3 749	26.8	1 968	26.6
Keller town	173	41.6	90	42.2
Melfa town	450	49.8	205	48.3
Wachapreague town	236	46.6	225	43.6
District 9	3 889	24.7	1 693	25.9
Belle Haven town (part)	421	49.4	213	48.4
Painter town	246	40.7	117	45.3
Albemarle County	79 236	13.1	33 720	13.0
Jack Jouett district	8 981	12.6	4 720	12.8
Rio district	12 451	11.5	5 672	11.4
Rivanna district	18 904	12.8	7 603	12.4
Samuel Miller district	11 253	12.5	4 506	12.3
Scottsville district	14 222	13.8	5 935	14.3
Scottsville town (part)	530	44.9	283	44.5
White Hall district	13 425	14.9	5 284	14.6
Crozet CDP	2 820	15.5	1 041	15.4
Alleghany County	12 926	15.3	5 812	15.7
Boiling Spring district	2 793	13.5	1 215	14.7
Clifton district	2 777	20.9	1 357	21.1
Iron Gate town	404	49.3	197	50.8
Covington district	1 727	13.1	803	13.6
Falling Spring district	3 406	13.9	1 448	14.4
Jackson River district	2 223	14.3	989	12.9
Low Moor CDP	367	12.8	161	13.0
Selma CDP	485	15.3	217	14.3
Amelia County	11 400	13.8	4 609	14.0
District 1	2 532	12.0	1 041	12.3
District 2	1 926	11.7	778	12.2
District 3	2 192	15.9	875	16.2
District 4	2 519	15.0	979	14.3
District 5	2 231	14.3	936	14.7
Amherst County	31 894	14.4	12 958	14.9
District 1	6 792	14.3	2 752	14.8
Madison Heights CDP (part)	1 487	13.7	609	14.9
District 2	6 594	17.5	2 700	19.7
Amherst town	2 251	22.9	1 000	24.2
District 3	6 758	15.6	2 736	15.7
District 4	5 518	12.5	2 333	12.1
Madison Heights CDP (part)	3 865	12.4	1 610	11.9
District 5	6 232	11.8	2 437	11.6
Madison Heights CDP (part)	6 232	11.8	2 437	11.6
Appomattox County	13 705	18.2	5 828	18.7
Clover Hill district	3 500	20.6	1 493	21.4
Appomattox town (part)	203	22.7	86	24.4
Pamplin City town (part)	192	61.5	82	52.4
Southside district	6 405	17.6	2 715	18.5
Appomattox town (part)	1 558	23.2	681	24.7
Stonewall district	3 800	16.8	1 620	16.5
Arlington County	189 453	12.8	90 426	12.7
Arlington	189 453	12.8	90 426	12.7
Arlington CDP	189 453	12.8	90 426	12.7
Augusta County	65 615	14.1	26 738	14.6
Beverley Manor district	8 829	13.1	3 944	13.1
Jolivue CDP	1 037	16.5	594	16.8
Stuarts Draft CDP (part)	1 181	13.0	554	11.9
Verona CDP (part)	3 242	12.1	1 382	11.6
Middle River district	8 962	15.3	3 633	15.2
Crimora CDP	1 796	15.0	761	15.2
Dooms CDP (part)	26	15.4	12	25.0
Grottoes town (part)	4	-	1	-
Weyers Cave CDP (part)	1 213	16.1	482	15.6
North River district	9 213	14.9	3 776	14.9
Verona CDP (part)	396	7.8	180	10.6
Weyers Cave CDP (part)	12	25.0	8	12.5
Pastures district	8 488	16.3	3 466	18.6
Craigsville town	979	42.9	474	47.5
Riverheads district	9 373	14.5	3 615	15.5
Greenville CDP	886	15.7	251	16.7
Stuarts Draft CDP (part)	836	10.8	333	11.4
South River district	10 526	12.5	4 202	12.2
Lyndhurst CDP (part)	1 352	12.9	536	12.7
Sherando CDP (part)	665	10.5	281	10.7
Stuarts Draft CDP (part)	6 350	12.5	2 392	12.2
Augusta County—Con.				
Wayne district	10 224	12.9	4 102	13.4
Dooms CDP (part)	1 256	14.4	541	16.5
Fishersville CDP	4 998	11.7	1 931	12.0
Lyndhurst CDP (part)	175	10.3	66	10.6
Sherando CDP (part)	-	(X)	-	(X)
Bath County	5 048	11.7	2 896	12.3
Cedar Creek district	862	9.4	512	11.9
Millboro district	1 028	12.5	630	12.4
Valley Springs district	1 012	11.4	456	12.1
Warm Springs district	953	13.3	571	12.8
Williamsville district	1 193	11.7	727	12.1
Bedford County	60 371	12.5	26 841	12.5
Blue Ridge district	14 407	12.1	6 152	12.2
Center district	8 632	13.0	3 599	12.3
Jefferson district	18 664	12.7	7 400	12.4
Forest CDP	8 006	12.5	3 294	12.4
Lakes district	11 711	11.5	6 616	12.0
Peaks district	6 957	14.1	3 074	14.3
Bland County	6 871	14.4	3 161	16.1
Mechanicsburg district	2 291	13.1	775	17.0
Rocky Gap district	2 316	15.8	1 132	16.3
Seddon district	1 566	14.2	808	15.1
Sharon district	698	14.0	446	15.7
Botetourt County	30 496	17.3	12 571	17.5
Amsterdam district	6 225	13.3	2 491	12.9
Cloverdale CDP (part)	182	14.3	94	12.8
Daleville CDP	1 454	12.4	573	12.2
Hollins CDP (part)	140	12.1	73	13.7
Blue Ridge district	5 505	12.4	2 126	12.8
Blue Ridge CDP (part)	3 100	12.7	1 178	13.3
Laymantown CDP	2 034	12.3	794	12.3
Buchanan district	5 302	24.1	2 348	25.1
Buchanan town	1 233	48.4	579	49.2
Fincastle district	5 327	18.9	2 487	18.1
Fincastle town	359	44.3	142	47.9
Valley district	8 137	18.2	3 119	18.2
Blue Ridge CDP (part)	88	11.4	41	12.2
Cloverdale CDP (part)	2 804	12.8	1 110	12.4
Troutville town	432	52.8	202	49.5
Brunswick County	18 419	16.0	7 541	17.9
Meherrin district	3 730	15.8	1 780	15.4
Brodnax town (part)	272	40.8	116	48.3
Powellton district	1 921	12.8	1 133	11.6
Red Oak district	2 735	20.5	1 332	20.6
Alberta town	306	49.0	158	48.7
Sturgeon district	2 319	13.7	1 090	13.9
Totaro district	7 714	16.1	2 206	23.7
Lawrenceville town	1 275	35.1	459	43.4
Buchanan County	26 978	16.3	11 887	17.5
Garden district	4 571	13.1	1 722	16.4
Hurricane district	3 705	12.0	1 700	13.1
Knox district	3 781	14.1	1 653	13.7
North Grundy district	4 284	20.9	1 830	21.7
Grundy town (part)	389	23.1	79	46.8
Prater district	3 553	13.3	1 625	13.7
Vansant CDP (part)	243	14.8	119	16.8
Rock Lick district	3 991	16.9	1 764	16.8
South Grundy district	3 093	25.2	1 593	27.1
Grundy town (part)	716	45.0	440	47.0
Vansant CDP (part)	746	16.1	381	15.0
Buckingham County	15 623	12.5	6 290	14.4
Curdsville No. 2 district	2 138	23.4	868	25.9
Dillwyn town	447	45.2	200	48.0
Francisco No. 3 district	2 271	11.9	1 030	12.5
Gold Hill No. 7 district	2 918	6.6	428	15.9
James River No. 5 district	2 175	12.2	1 079	12.0
Marshall No. 1 district	1 937	11.3	892	12.0
Maysville No. 4 district	1 978	11.8	981	12.6
Slate River No. 6 district	2 206	12.6	1 012	12.4
Campbell County	51 078	14.2	22 088	14.5
Alta Vista district	7 155	15.0	3 264	15.5
Altavista town	3 425	15.9	1 650	16.1
Brookneal district	6 561	21.4	2 843	22.1
Brookneal town	1 259	47.9	580	49.7
Concord district	7 384	11.4	3 207	11.9
Rustburg district	7 684	12.3	3 163	12.6
Rustburg CDP	1 271	11.3	518	12.4
Seneca district	7 895	12.5	3 329	12.6
Timberlake CDP (part)	162	14.8	69	13.0
Sunburst district	7 552	13.0	3 376	12.5
Timberlake CDP (part)	3 674	13.2	1 732	12.4
Timberlake district	6 847	14.7	2 906	15.1
Timberlake CDP (part)	6 847	14.7	2 906	15.1
Caroline County	22 121	17.8	8 889	18.3
Bowling Green district	4 251	26.3	1 788	28.2
Bowling Green town (part)	860	44.7	388	49.5
Madison district	6 000	12.6	2 486	11.7
Mattaponi district	3 843	19.3	1 548	19.3
Bowling Green town (part)	76	52.6	37	51.4

Table 65. **Percent of Population and Housing Units in Sample: 2000**—Con.

[Data based on a sample (except Tables 65-68). For information on confidentiality protection, coverage, sampling error, and nonsampling error, see Appendix G.
For location of definitions, see "How to Use This Census Report"]

State County County Subdivision Place	Population		Housing units	
	100-percent count	Percent in sample	100-percent count	Percent in sample
Caroline County—Con.				
Port Royal district	3 925	18.2	1 567	19.4
Port Royal town	170	46.5	90	47.8
Reedy Church district	4 102	14.5	1 500	15.3
Carroll County	29 245	14.0	14 680	14.2
Fancy Gap district	4 926	11.6	2 683	11.3
Cana CDP	1 228	12.5	576	11.8
Fancy Gap CDP (part)	23	8.7	25	12.0
Laurel Fork district	4 769	14.0	2 665	13.7
Fancy Gap CDP (part)	128	7.8	72	12.5
Hillsville town (part)	539	21.3	249	24.1
Pine Creek district	3 623	17.2	1 767	17.7
Hillsville town (part)	538	23.6	289	22.8
Piper Gap district	7 530	13.4	3 702	13.3
Fancy Gap CDP (part)	109	12.8	59	11.9
Hillsville town (part)	679	23.7	331	23.6
Woodlawn CDP (part)	811	13.7	352	13.9
Sulphur Springs district	8 397	14.7	3 863	15.8
Hillsville town (part)	851	22.9	483	24.8
Woodlawn CDP (part)	1 438	10.2	574	12.4
Charles City County	6 926	17.1	2 895	16.2
Chickahominy district	2 117	15.7	921	15.4
Harrison district	2 354	16.7	1 017	16.0
Tyler district	2 455	18.6	957	17.2
Charlotte County	12 472	21.8	5 734	22.5
Bacon district	2 915	16.2	1 295	15.8
Central district	1 627	31.1	768	32.0
Drakes Branch town	504	48.2	262	48.1
Madison district	2 390	15.6	1 120	13.9
Charlotte Court House town (part)	129	47.3	65	47.7
Midway district	778	16.6	342	17.0
Roanoke district	2 002	21.8	915	24.0
Charlotte Court House town (part)	180	33.9	58	50.0
Phenix town	200	45.0	94	50.0
Walton district	2 760	29.1	1 294	31.3
Charlotte Court House town (part)	95	57.9	54	48.1
Keysville town	817	42.2	398	47.5
Chesterfield County	259 903	13.3	97 707	13.4
Bermuda district	51 943	13.7	20 327	13.8
Bellwood CDP	5 974	16.2	2 448	15.4
Bensley CDP (part)	4 540	14.8	1 979	15.4
Chester CDP (part)	16 461	13.9	6 448	14.2
Chesterfield Court House CDP (part)	34	20.6	12	16.7
Clover Hill district	45 759	12.9	17 427	13.1
Dale district	47 890	14.6	17 875	14.6
Bensley CDP (part)	895	15.1	389	14.9
Chesterfield Court House CDP (part)	2 996	12.2	951	14.8
Matoaca district	65 575	12.4	23 589	12.5
Chester CDP (part)	1 429	16.2	503	15.7
Chesterfield Court House CDP (part)	528	14.6	208	13.5
Ettrick CDP	5 627	14.9	1 673	15.8
Matoaca CDP	2 273	16.5	911	16.2
Midlothian district	48 736	13.2	18 489	13.3
Bon Air CDP	16 213	14.2	6 502	14.4
Clarke County	12 652	18.0	5 388	18.8
Berryville district	2 043	23.5	911	25.0
Berryville town (part)	2 043	23.5	911	25.0
Buckmarsh district	2 696	15.8	1 155	15.6
Berryville town (part)	329	21.0	144	22.9
Millwood district	2 489	17.0	1 157	18.2
Boyce town (part)	133	38.3	59	44.1
Russell district	3 017	13.9	1 186	15.3
Berryville town (part)	591	22.5	257	24.5
White Post district	2 407	22.1	979	21.6
Boyce town (part)	293	50.5	109	46.8
Craig County	5 091	16.6	2 554	17.9
Craig City district	967	12.8	439	13.4
Craig Creek district	1 007	10.1	484	12.2
New Castle district	1 041	33.0	494	33.6
New Castle town	179	50.3	93	52.7
Potts Mountain district	1 028	13.5	675	15.6
Simmonsville district	1 048	13.1	462	14.5
Culpeper County	34 262	12.2	12 871	12.7
Catalpa district	4 650	12.3	1 656	11.8
Cedar Mountain district	5 656	9.5	1 687	11.3
East Fairfax district	4 360	13.2	1 898	13.3
Culpeper town (part)	4 360	13.2	1 898	13.3
Jefferson district	6 007	12.0	2 180	11.7
Salem district	4 592	11.5	1 777	12.1
Stevensburg district	4 960	14.4	1 912	15.0
Culpeper town (part)	1 267	16.0	480	14.8
West Fairfax district	4 037	13.0	1 761	13.3
Culpeper town (part)	4 037	13.0	1 761	13.3
Cumberland County	9 017	13.0	4 085	13.2
District 1	1 627	11.7	776	11.1
District 2	1 866	12.7	844	13.2
District 3	1 975	12.7	821	13.0
District 4	1 765	12.9	781	13.2
District 5	1 784	14.9	863	15.2
Farmville town (part)	477	13.6	266	15.8
Dickenson County	16 395	24.8	7 684	25.4
Clintwood district	3 491	28.5	1 689	29.8
Clinchco town (part)	2	-	3	33.3
Clintwood town (part)	777	47.2	414	49.8
Ervinton district	3 064	25.2	1 478	25.2
Clinchco town (part)	422	46.4	223	48.9
Kenady district	3 594	14.7	1 630	14.5
Sand Lick district	2 843	28.9	1 296	28.8
Haysi town (part)	186	48.9	96	46.9
Willis district	3 403	28.1	1 591	29.4
Clintwood town (part)	772	43.9	342	49.1
Haysi town (part)	-	(X)	3	66.7
Dinwiddie County	24 533	14.1	9 707	14.5
District 1	5 049	14.2	2 078	15.1
District 2	5 129	12.1	2 030	13.0
District 3	6 285	13.4	2 303	13.1
District 4	4 031	11.3	1 627	11.2
District 5	4 039	20.4	1 669	21.0
McKenney town	441	43.5	183	48.1
Essex County	9 989	21.6	4 926	21.5
Central district	2 565	17.2	1 106	17.7
North district	2 314	15.0	1 002	15.0
South district	2 412	14.8	1 490	14.0
Town district	2 698	37.4	1 328	37.8
Tappahannock town	2 068	40.2	946	43.2
Fairfax County	969 749	12.9	359 411	12.9
Braddock district	91 780	12.8	30 946	13.1
Annandale CDP (part)	21 860	12.6	8 261	12.4
Burke CDP (part)	16 111	14.6	5 648	14.6
North Springfield CDP	9 173	12.3	3 291	12.7
Springfield CDP (part)	1 361	11.2	490	12.2
West Springfield CDP (part)	7 305	11.5	2 449	12.1
Dranesville district	106 155	12.9	37 059	13.2
Great Falls CDP	8 549	13.3	2 852	13.3
Herndon town	21 655	11.5	7 190	12.3
Idylwood CDP (part)	372	16.7	250	16.4
McLean CDP (part)	38 929	14.1	14 735	14.0
Pimmit Hills CDP	6 152	12.0	2 299	12.0
Reston CDP (part)	-	(X)	-	(X)
Wolf Trap CDP (part)	2 633	16.8	898	16.0
Hunter Mill district	110 697	12.7	43 821	12.6
Oakton CDP (part)	3 769	11.4	1 410	11.5
Reston CDP (part)	56 407	12.1	24 210	11.9
Tysons Corner CDP (part)	3 992	15.8	1 767	16.0
Vienna town (part)	14 328	14.1	5 397	14.0
Wolf Trap CDP (part)	11 368	14.8	3 708	15.2
Lee district	112 514	13.1	43 235	13.0
Franconia CDP	31 907	11.7	13 509	11.6
Groveton CDP (part)	17 513	12.6	6 806	12.8
Hybla Valley CDP (part)	5 622	10.4	2 051	11.5
Mount Vernon CDP (part)	18 007	13.0	6 742	13.1
Newington CDP (part)	2 182	16.2	745	16.2
Rose Hill CDP	15 058	14.3	5 783	14.1
Springfield CDP (part)	22 206	15.1	7 599	14.9
Mason district	101 929	13.0	37 773	13.1
Annandale CDP (part)	25 576	13.4	9 151	13.4
Bailey's Crossroads CDP	23 166	12.1	8 813	12.3
Jefferson CDP (part)	12 193	14.2	4 516	14.1
Lake Barcroft CDP	8 906	14.3	3 673	14.1
Lincolnia CDP	15 788	11.9	5 255	12.2
Mantua CDP (part)	749	10.5	244	11.5
Seven Corners CDP	8 701	12.6	3 378	12.6
Springfield CDP (part)	6 850	13.7	2 743	13.9
Mount Vernon district	91 505	13.9	36 089	14.0
Belle Haven CDP	6 269	15.8	3 220	15.7
Fort Belvoir CDP	7 176	15.6	2 056	15.1
Fort Hunt CDP	12 923	15.8	5 050	15.8
Groveton CDP (part)	3 783	16.3	1 469	16.3
Huntington CDP	8 325	11.8	4 860	12.0
Hybla Valley CDP (part)	11 099	11.2	4 464	11.9
Lorton CDP (part)	17 786	11.5	5 892	12.4
Mount Vernon CDP (part)	10 575	16.1	4 184	16.0
Newington CDP (part)	7 536	13.2	2 734	13.1
Occoquan town (part)	-	(X)	-	(X)
Providence district	107 941	12.3	44 262	12.3
Annandale CDP (part)	7 558	11.9	2 831	12.0
Dunn Loring CDP	7 861	13.4	2 711	13.4
Idylwood CDP (part)	15 633	11.1	6 477	11.2
Jefferson CDP (part)	15 229	14.8	5 711	15.0
McLean CDP (part)	-	(X)	-	(X)
Mantua CDP (part)	6 736	11.2	2 479	12.2
Merrifield CDP	11 170	11.8	4 534	11.6
Oakton CDP (part)	24 959	12.5	9 767	12.6
Tysons Corner CDP (part)	14 548	11.2	7 707	11.3
Vienna town (part)	125	15.2	41	14.6
Springfield district	101 032	13.8	34 024	13.8
Burke CDP (part)	41 626	13.6	13 719	13.4
Centreville CDP (part)	-	(X)	-	(X)
Clifton town	185	50.3	70	50.0
Lorton CDP (part)	-	(X)	-	(X)
Newington CDP (part)	10 066	13.9	3 314	13.9
West Springfield CDP (part)	21 073	13.7	7 976	13.6
Sully district	146 196	12.0	52 202	12.1
Centreville CDP (part)	48 661	12.1	18 176	12.0
Chantilly CDP	41 041	11.7	15 173	11.8
Oakton CDP (part)	620	11.1	215	11.6

Table 65. **Percent of Population and Housing Units in Sample: 2000**—Con.

[Data based on a sample (except Tables 65-68). For information on confidentiality protection, coverage, sampling error, and nonsampling error, see Appendix G.
For location of definitions, see "How to Use This Census Report"]

State County County Subdivision Place	Population		Housing units	
	100-percent count	Percent in sample	100-percent count	Percent in sample
Fauquier County	55 139	13.3	21 046	13.3
Cedar Run district	9 500	12.6	3 486	12.1
Warrenton town (part)	-	(X)	-	(X)
Center district	11 443	12.0	4 449	12.0
Warrenton town (part)	6 670	12.2	2 856	12.1
Lee district	12 023	14.0	4 237	14.8
Remington town	624	45.0	255	45.9
Marshall district	11 281	12.7	4 689	12.2
Scott district	10 892	15.1	4 185	15.6
The Plains town	266	46.2	118	46.6
Floyd County	13 874	14.8	6 763	14.7
Burks Fork district	2 530	11.7	1 398	11.3
Court House district	2 930	24.0	1 433	25.3
Floyd town	432	49.3	264	46.6
Indian Valley district	2 880	11.9	1 315	11.3
Little River district	2 912	13.1	1 340	13.1
Locust Grove district	2 622	12.4	1 277	11.7
Fluvanna County	20 047	14.3	8 018	15.1
Columbia district	3 255	17.8	1 348	18.1
Columbia town	49	34.7	22	45.5
Cunningham district	3 262	19.1	1 350	19.9
Scottsville town (part)	25	36.0	17	52.9
Fork Union district	2 906	15.1	1 162	16.1
Palmyra district	3 467	10.0	1 078	12.3
Rivanna district	7 157	12.2	3 080	12.2
Lake Monticello CDP	6 852	12.2	2 950	12.1
Franklin County	47 286	14.1	22 717	14.1
Blackwater district	6 897	12.4	2 861	12.5
Ferrum CDP (part)	90	11.1	36	13.9
Rocky Mount town (part)	-	(X)	-	(X)
Blue Ridge district	5 591	13.4	2 515	14.2
Ferrum CDP (part)	1 223	11.3	271	13.3
Boone district	6 812	19.7	2 918	20.4
Boones Mill town	285	44.9	138	42.8
Gills Creek district	8 683	14.1	5 077	13.3
North Shore CDP	2 112	11.0	1 919	11.7
Westlake Corner CDP	899	13.5	515	12.4
Rocky Mount district	5 735	11.2	2 505	12.1
Rocky Mount town (part)	4 064	10.8	1 795	11.8
Snow Creek district	6 680	13.0	2 956	12.9
Union Hall district	6 888	14.0	3 885	13.8
Penhook CDP	726	10.7	694	11.5
Rocky Mount town (part)	2	-	1	-
Union Hall CDP	957	12.1	813	12.1
Frederick County	59 209	15.8	23 319	16.1
Back Creek district	10 354	17.1	4 284	17.3
Gainesboro district	11 406	16.1	4 714	16.1
Opequon district	12 082	19.4	4 584	20.7
Middletown town	1 015	48.7	432	48.8
Stephens City town	1 146	49.0	546	49.1
Shawnee district	10 712	13.2	4 306	13.3
Stonewall district	14 655	13.6	5 431	13.6
Giles County	16 657	23.0	7 732	23.3
Central district	5 638	19.9	2 582	19.7
Pearisburg town	2 729	23.6	1 279	23.4
Eastern district	5 672	25.6	2 704	25.8
Pembroke town	1 134	46.3	520	47.7
Western district	5 347	23.4	2 446	24.5
Glen Lyn town	151	49.0	62	43.5
Narrows town	2 111	20.8	971	22.5
Rich Creek town	665	44.5	312	47.1
Gloucester County	34 780	11.9	14 494	11.9
Abingdon district	6 624	12.0	2 709	12.3
Gloucester Courthouse CDP (part)	195	13.3	89	13.5
Gloucester Point district	6 361	11.4	2 793	11.9
Gloucester Point CDP (part)	6 361	11.4	2 793	11.9
Petsworth district	7 089	10.8	2 951	10.3
Ware district	7 984	11.0	3 170	11.1
Gloucester Courthouse CDP (part)	2 074	11.1	818	11.9
York district	6 722	14.6	2 871	14.0
Gloucester Point CDP (part)	3 068	14.5	1 278	13.8
Goochland County	16 863	14.1	6 555	14.7
District 1	3 329	15.4	1 437	15.9
District 2	3 653	16.8	1 478	16.0
District 3	3 625	11.4	1 048	15.3
District 4	2 927	13.5	1 218	13.6
District 5	3 329	13.1	1 374	12.7
Grayson County	17 917	18.6	9 123	19.6
Elk Creek district	4 265	27.7	2 457	26.9
Independence town	971	45.4	497	48.3
Old Town district	5 070	12.0	2 433	12.3
Providence district	3 796	20.8	1 988	20.9
Fries town	614	50.8	337	49.9
Wilson Creek district	4 786	15.8	2 245	18.4
Troutdale town	1 230	11.4	111	47.7
Greene County	15 244	14.8	5 986	15.6
Monroe district	2 155	11.4	868	12.1
Ruckersville district	9 819	12.9	3 629	13.2
Stanardsville district	3 270	22.7	1 489	23.4
Stanardsville town	476	36.6	196	44.9
Greensville County	11 560	13.5	3 765	16.4
Belfield district	4 801	7.8	782	14.8
Hicksford district	2 117	16.8	936	15.4
Nottoway district	2 458	19.6	1 072	20.6
Jarratt town (part)	418	43.1	215	45.1
Zion district	2 184	15.9	975	13.9
Halifax County	37 355	15.1	16 953	15.4
District 1	4 798	12.3	2 169	12.4
District 2	4 943	21.1	2 272	20.3
District 3	4 818	11.8	2 057	11.9
South Boston town (part)	833	8.0	260	11.9
District 4	4 371	19.0	1 889	21.2
Halifax town (part)	1 139	36.0	483	43.7
South Boston town (part)	934	10.5	403	10.9
District 5	4 941	16.9	2 222	17.3
Clarksville town (part)	-	(X)	-	(X)
Halifax town (part)	250	18.4	100	19.0
Scottsburg town	145	51.7	64	50.0
South Boston town (part)	1 461	10.2	686	12.4
District 6	4 347	11.7	2 010	12.0
South Boston town (part)	415	10.1	229	12.7
District 7	4 895	15.7	2 319	16.0
South Boston town (part)	606	13.7	353	13.0
Virgilina town	159	49.1	86	50.0
District 8	4 242	11.5	2 015	12.1
South Boston town (part)	4 242	11.5	2 015	12.1
Hanover County	86 320	13.4	32 196	13.3
Ashland district	10 565	13.1	3 984	12.9
Ashland town (part)	6 464	12.8	2 378	12.6
Beaverdam district	10 467	14.8	4 005	15.0
Ashland town (part)	155	7.7	67	10.4
Chickahominy district	16 829	12.4	5 827	12.4
Mechanicsville CDP (part)	6 099	12.4	2 291	12.4
Cold Harbor district	10 860	13.7	3 974	13.2
Mechanicsville CDP (part)	4 230	15.0	1 528	14.1
Henry district	15 453	11.9	5 419	12.1
Mechanicsville CDP (part)	9 263	12.2	3 427	12.0
Mechanicsville district	10 872	12.7	4 669	12.6
Mechanicsville CDP (part)	10 872	12.7	4 669	12.6
South Anna district	11 274	16.5	4 318	15.8
Henrico County	262 300	13.3	112 570	13.3
Brookland district	50 721	13.4	22 909	13.3
Dumbarton CDP	6 674	13.2	3 782	13.0
Glen Allen CDP (part)	7 025	11.8	2 803	11.7
Lakeside CDP (part)	9 876	14.3	4 565	14.0
Laurel CDP (part)	13 644	12.8	6 031	12.4
Fairfield district	46 624	14.2	20 267	14.3
Chamberlayne CDP	4 380	15.4	1 916	16.0
East Highland Park CDP	12 488	16.2	5 226	15.9
Glen Allen CDP (part)	5 537	14.8	2 494	14.9
Highland Springs CDP (part)	3 073	11.5	1 147	12.2
Lakeside CDP (part)	1 281	16.4	612	16.3
Laurel CDP (part)	626	9.9	244	11.5
Three Chopt district	69 294	12.7	30 118	12.8
Laurel CDP (part)	605	14.2	247	12.6
Short Pump CDP	182	4.9	77	6.5
Tuckahoe CDP (part)	10 995	12.6	4 990	13.1
Wyndham CDP	6 176	11.9	2 190	11.7
Tuckahoe district	48 951	12.8	20 243	12.9
Tuckahoe CDP (part)	32 247	13.4	13 657	13.5
Varina district	46 710	13.8	19 033	13.7
Highland Springs CDP (part)	12 064	12.2	4 893	11.8
Montrose CDP	7 018	14.5	3 081	14.2
Henry County	57 930	15.5	25 921	15.8
Blackberry district	9 962	13.3	4 266	14.3
Bassett CDP (part)	525	13.9	209	16.7
Collinsville district	9 904	13.4	4 648	13.8
Collinsville CDP (part)	6 871	14.2	3 280	14.2
Fieldale CDP (part)	83	10.8	38	18.4
Villa Heights CDP	845	10.8	358	12.6
Horsepasture district	9 153	15.9	4 129	16.2
Fieldale CDP (part)	846	13.9	435	16.1
Horse Pasture CDP (part)	1 845	16.9	837	16.4
Iriswood district	9 816	14.9	4 083	15.2
Chatmoss CDP	1 742	11.8	715	13.0
Laurel Park CDP	781	12.4	342	13.2
Sandy Level CDP	689	15.1	277	16.6
Reed Creek district	9 285	15.2	4 347	15.4
Bassett CDP (part)	813	16.2	392	16.3
Collinsville CDP (part)	906	13.6	478	13.4
Oak Level CDP	885	18.9	465	16.3
Stanleytown CDP	1 515	14.7	723	15.9
Ridgeway district	9 810	20.5	4 448	20.2
Horse Pasture CDP (part)	410	16.1	184	16.3
Ridgeway town	775	48.8	327	48.9
Highland County	2 536	26.7	1 822	28.2
Blue Grass district	624	27.9	449	26.5
Monterey district	1 225	28.2	810	31.6
Monterey town	158	50.6	141	50.4
Stonewall district	687	23.0	563	24.5
Isle of Wight County	29 728	14.6	12 066	14.7
Carrsville district	5 332	15.6	2 249	14.8
Hardy district	5 831	13.1	2 384	12.8

Table 65. **Percent of Population and Housing Units in Sample: 2000**—Con.

[Data based on a sample (except Tables 65-68). For information on confidentiality protection, coverage, sampling error, and nonsampling error, see Appendix G.
For location of definitions, see "How to Use This Census Report"]

State County County Subdivision Place	Population		Housing units	
	100-percent count	Percent in sample	100-percent count	Percent in sample
Isle of Wight County—Con.				
Hardy district—Con.				
Rushmere CDP	1 083	12.0	529	10.8
Newport district	6 748	11.6	2 667	11.8
Smithfield district	6 324	11.5	2 552	11.8
Smithfield town	6 324	11.5	2 552	11.8
Windsor district	5 493	22.6	2 214	23.4
Windsor town	916	46.6	422	45.3
James City County	48 102	11.7	20 772	11.6
Berkeley district	11 460	11.8	4 872	11.5
Jamestown district	9 438	11.3	3 992	11.4
Powhatan district	10 676	12.0	4 519	11.7
Roberts district	7 966	11.7	3 880	11.7
Stonehouse district	8 562	11.6	3 509	11.9
King and Queen County	6 630	14.6	3 010	15.1
Buena Vista district	1 245	14.9	608	14.1
Newtown district	1 360	14.9	583	15.4
St. Stephens Church district	1 387	14.3	619	15.7
Shanghai district	1 314	15.3	594	15.8
Stevensville district	1 324	13.6	606	14.7
King George County	16 803	17.6	6 820	16.9
Dahlgren district	4 106	21.7	1 597	21.0
Dahlgren CDP	997	15.2	510	16.5
James Madison district	4 467	16.5	1 767	15.8
James Monroe district	4 228	16.9	1 833	15.6
Fairview Beach CDP	230	15.2	222	14.9
Shiloh district	4 002	15.4	1 623	15.3
King William County	13 146	14.3	5 189	15.0
Acquinton district	5 753	11.2	2 230	11.3
Mangohick district	2 853	10.5	1 066	11.5
West Point district	4 540	20.5	1 893	21.3
West Point town	2 866	23.0	1 151	23.8
Lancaster County	11 567	22.2	6 498	22.0
Bayside district	2 471	25.8	1 451	24.9
Kilmarnock town (part)	913	42.6	420	47.1
Christ Church district	2 011	24.9	1 037	25.8
Kilmarnock town (part)	283	45.2	159	47.2
White Stone town (part)	40	52.5	20	55.0
Mantua district	2 391	15.6	1 151	16.0
White Chapel district	2 272	16.4	1 535	15.2
White Stone district	2 422	28.4	1 324	28.7
Irvington town	673	43.2	325	49.2
White Stone town (part)	318	39.6	167	40.7
Lee County	23 589	19.7	11 086	20.4
Jonesville district	5 280	25.0	2 592	26.3
Jonesville town	995	43.2	565	49.0
Rocky Station district	7 688	21.6	3 659	22.1
Dryden CDP (part)	77	16.9	33	21.2
Pennington Gap town	1 781	23.6	950	25.3
St. Charles town	159	43.4	72	51.4
Rose Hill district	4 391	15.2	2 103	16.2
Ewing CDP	436	16.3	216	16.2
Rose Hill CDP	714	14.8	344	15.4
White Shoals district	1 995	14.9	906	14.7
Yokum Station district	4 235	16.9	1 826	16.4
Dryden CDP (part)	1 176	16.2	474	16.5
Keokee CDP	316	17.4	147	16.3
Loudoun County	169 599	14.2	62 160	14.3
Blue Ridge district	15 367	24.5	5 612	24.4
Hamilton town	562	48.4	224	48.2
Hillsboro town	96	38.5	41	46.3
Purcellville town	3 584	24.3	1 292	23.9
Round Hill town	500	49.4	177	48.0
Broad Run district	33 330	11.9	12 466	11.6
Catoctin district	19 073	16.3	6 920	16.4
Leesburg town (part)	7 142	12.2	2 472	12.0
Lovettsville town	853	45.3	325	48.0
Dulles district	29 477	12.6	10 242	12.7
Leesburg district	15 983	12.9	6 072	12.7
Leesburg town (part)	15 983	12.9	6 072	12.7
Mercer district	19 904	14.0	8 209	14.3
Leesburg town (part)	5 186	11.4	2 127	11.2
Middleburg town	632	47.6	364	43.7
Sterling district	13 764	15.6	4 907	16.0
Sugarland Run district	22 701	11.5	7 732	11.5
Louisa County	25 627	18.7	11 855	18.6
Cuckoo district	3 724	17.7	1 764	17.3
Green Spring district	4 191	11.7	1 768	12.8
Gordonsville town (part)	11	54.5	5	40.0
Jackson district	3 712	16.4	1 805	16.3
Louisa district	3 560	32.8	1 789	30.8
Louisa town	1 401	46.0	620	48.2
Mineral district	3 344	18.9	1 756	18.5
Mineral town	424	50.5	196	49.0
Mountain Road district	3 570	17.6	1 512	16.8
Patrick Henry district	3 526	17.3	1 461	17.1
Lunenburg County	13 146	19.5	5 736	22.1
Beaver Creek district	1 901	16.1	878	15.7
Browns Store district	1 640	33.6	829	33.3
Kenbridge town (part)	707	47.5	352	48.6
Lunenburg County—Con.				
Hounds Creek district	1 714	29.3	738	31.8
Kenbridge town (part)	546	43.4	227	47.1
Loves Mill district	2 691	11.1	770	18.8
Victoria town (part)	245	18.8	113	22.1
Meherrin River district	1 715	14.8	803	15.2
Plymouth district	1 675	23.0	839	24.6
Victoria town (part)	1 576	23.7	790	24.7
Rehoboth district	1 810	15.0	879	16.5
Madison County	12 520	13.5	5 239	14.1
Locust Dale district	4 775	12.4	1 815	12.5
Rapidan district	3 520	16.3	1 589	17.3
Madison town	210	42.4	115	47.8
Robertson district	4 225	12.3	1 835	12.9
Mathews County	9 207	13.6	5 333	13.4
Chesapeake district	2 237	12.4	1 323	10.9
Piankatank district	3 633	15.7	2 240	15.8
Westville district	3 337	12.0	1 770	12.2
Mecklenburg County	32 380	17.7	17 403	17.5
District 1	3 396	14.8	2 255	14.9
Clarksville town (part)	194	44.3	111	45.0
District 2	3 530	20.5	1 400	23.1
Boydton town	454	40.1	165	47.3
Chase City town (part)	621	25.4	279	23.7
District 3	4 437	22.0	3 491	17.4
Brodnax town (part)	45	44.4	23	52.2
La Crosse town (part)	603	45.4	304	46.4
South Hill town (part)	-	(X)	-	(X)
District 4	3 512	15.4	1 545	15.7
La Crosse town (part)	15	6.7	10	20.0
South Hill town (part)	1 100	12.4	490	12.0
District 5	3 503	11.1	1 597	11.8
South Hill town (part)	3 303	11.1	1 498	11.8
District 6	3 848	14.4	1 596	15.0
District 7	3 124	20.7	1 594	20.0
Chase City town (part)	1 836	24.1	970	23.2
District 8	3 702	14.2	1 986	14.6
Chase City town (part)	-	(X)	-	(X)
District 9	3 328	26.4	1 939	26.0
Clarksville town (part)	1 135	47.0	642	47.4
Middlesex County	9 932	17.1	6 362	17.8
Jamaica district	1 727	15.6	1 026	16.2
Pine Top district	4 326	14.0	3 170	15.4
Saluda district	3 879	21.2	2 166	22.1
Urbanna town	543	48.8	354	48.0
Montgomery County	83 629	12.1	32 527	12.1
District A-91	10 650	12.1	4 952	12.1
Blacksburg town (part)	8 265	11.6	3 990	11.8
District B-91	12 424	11.7	5 374	11.7
Blacksburg town (part)	51	15.7	27	14.8
Christiansburg town (part)	8 812	12.1	3 829	11.6
District C-91	10 593	14.5	4 450	14.9
Christiansburg town (part)	3 909	15.1	1 674	15.4
Elliston-Lafayette CDP	1 241	14.7	533	15.0
Shawsville CDP	1 029	13.9	443	15.8
District D-91	12 797	12.3	5 300	12.5
Christiansburg town (part)	4 034	13.5	1 825	14.1
District E-91	13 764	12.5	2 926	11.4
Blacksburg town (part)	8 399	13.3	428	11.2
Christiansburg town (part)	192	4.2	102	8.8
Merrimac CDP (part)	1 751	12.7	934	12.0
District F-91	10 107	11.5	4 146	11.4
Blacksburg town (part)	9 765	11.5	3 996	11.3
Merrimac CDP (part)	-	(X)	-	(X)
District G-91	13 294	10.6	5 379	10.9
Blacksburg town (part)	13 093	10.6	5 291	10.8
Nelson County	14 445	14.4	8 554	14.2
Lovingston district	5 029	13.5	2 240	13.4
Massies Mill district	2 346	16.0	1 219	16.1
Rockfish district	4 484	15.2	3 927	14.4
Schuyler district	2 586	13.5	1 168	13.0
New Kent County	13 462	16.5	5 203	16.3
District 1	2 728	16.7	1 014	16.3
District 2	2 688	15.3	1 031	16.3
District 3	2 988	17.0	1 022	16.0
District 4	2 522	16.9	1 069	16.2
District 5	2 536	16.4	1 067	16.6
Northampton County	13 093	25.3	6 547	25.5
District 1	2 549	16.8	1 088	17.1
Cheriton town (part)	39	35.9	23	34.8
District 2	1 676	43.0	1 017	43.3
Cape Charles town	1 134	45.1	740	45.1
Cheriton town (part)	453	43.9	213	45.1
District 3	2 263	16.3	1 064	15.2
District 4	2 244	23.8	1 242	21.6
Cheriton town (part)	7	-	3	-
Eastville town	203	33.0	75	45.3
District 5	2 263	33.9	1 220	31.0
Belle Haven town (part)	59	49.2	35	48.6

Table 65. **Percent of Population and Housing Units in Sample: 2000**—Con.

[Data based on a sample (except Tables 65-68). For information on confidentiality protection, coverage, sampling error, and nonsampling error, see Appendix G. For location of definitions, see "How to Use This Census Report"]

State County County Subdivision Place	Population		Housing units	
	100-percent count	Percent in sample	100-percent count	Percent in sample
Northampton County—Con.				
District 5—Con.				
Exmore town	1 136	45.0	524	45.0
District 6	2 098	23.8	916	25.8
Nassawadox town	572	35.0	207	42.5
Northumberland County	12 259	13.9	8 057	13.2
District 1	2 535	14.2	1 847	14.8
District 2	2 341	14.1	1 363	14.6
District 3	2 475	15.0	1 211	14.8
Kilmarnock town (part)	-	(X)	-	(X)
District 4	2 472	14.7	1 683	13.1
Kilmarnock town (part)	48	39.6	28	42.9
District 5	2 436	11.6	1 953	10.0
Nottoway County	15 725	16.4	6 373	17.2
District 1	2 834	20.6	1 266	22.2
Burkeville town	489	44.2	248	45.6
District 2	3 188	22.1	1 446	22.3
Crewe town	2 378	24.2	1 074	24.7
District 3	3 555	16.7	986	16.9
District 4	3 125	12.5	1 358	12.0
Blackstone town (part)	1 120	13.7	491	11.8
District 5	3 023	9.9	1 317	12.5
Blackstone town (part)	2 555	9.9	1 090	12.5
Orange County	25 881	14.9	11 354	15.6
District 1	4 280	14.1	1 757	15.4
Orange town (part)	257	8.6	9	11.1
District 2	4 878	23.8	2 085	25.5
Gordonsville town (part)	1 487	48.2	683	49.6
Orange town (part)	33	6.1	14	7.1
District 3	4 678	15.2	2 063	15.8
Orange town (part)	3 833	15.1	1 689	15.9
District 4	5 432	11.9	2 216	12.0
District 5	6 613	11.3	3 233	11.5
Page County	23 177	19.2	10 557	19.5
East Luray District 201	4 504	15.9	2 055	16.5
Luray town (part)	2 634	15.9	1 226	16.6
Marksville District 301	4 883	24.1	2 125	25.8
Luray town (part)	27	18.5	11	18.2
Stanley town (part)	964	47.4	438	48.9
Newport District 401	4 142	21.0	1 924	19.6
Stanley town (part)	362	47.8	160	47.5
Shenandoah District 501	4 779	19.4	2 121	19.6
Shenandoah town	1 878	24.7	812	25.1
West Luray District 101	4 869	15.7	2 332	16.0
Luray town (part)	2 210	16.3	954	15.8
Patrick County	19 407	14.5	9 823	15.1
Blue Ridge district	3 583	21.7	1 954	22.6
Stuart town (part)	947	47.1	509	49.5
Dan River district	4 097	12.2	2 179	11.9
Mayo River district	4 147	12.8	1 915	13.2
Patrick Springs CDP (part)	407	10.6	189	10.6
Peters Creek district	3 629	12.0	1 707	12.7
Patrick Springs CDP (part)	1 584	12.2	740	12.7
Smith River district	3 951	14.3	2 068	15.3
Patrick Springs CDP (part)	77	7.8	37	8.1
Stuart town (part)	14	71.4	7	57.1
Pittsylvania County	61 745	16.8	28 011	17.2
Banister district	7 774	16.7	3 511	17.1
Chatham town (part)	79	44.3	39	43.6
Gretna town (part)	289	51.6	122	48.4
Callands-Gretna district	8 301	21.2	4 578	20.8
Gretna town (part)	968	46.3	513	48.9
Chatham-Blairs district	9 709	17.5	4 107	18.3
Chatham town (part)	1 259	44.3	573	49.4
Dan River district	9 543	13.4	4 144	13.3
Staunton River district	8 076	22.9	3 672	23.2
Hurt town	1 276	47.6	592	48.8
Tunstall district	9 377	13.4	4 087	14.0
Westover district	8 965	13.9	3 912	14.1
Powhatan County	22 377	11.8	7 509	12.8
District 1	4 330	12.8	1 681	12.3
District 2	5 045	12.1	1 876	12.4
District 3	3 747	11.2	1 332	11.9
District 4	4 620	13.6	1 697	13.7
District 5	4 635	9.1	923	14.0
Prince Edward County	19 720	11.7	7 527	12.2
District 101	4 388	11.2	1 095	11.9
Farmville town (part)	3 504	10.9	734	11.7
District 201	2 187	11.6	975	11.2
Farmville town (part)	65	10.8	37	10.8
District 301	2 637	12.5	1 196	12.7
District 401	2 076	11.7	764	11.4
Hampden Sydney CDP (part)	854	12.6	175	12.0
District 501	3 101	14.3	1 155	14.0
Farmville town (part)	135	6.7	59	8.5
Hampden Sydney CDP (part)	410	14.4	9	11.1
Pamplin City town (part)	7	57.1	7	57.1
District 601	2 660	10.8	1 141	12.4
District 701	1 519	9.3	650	11.1
Prince Edward County—Con.				
District 701—Con.				
Farmville town (part)	1 512	9.3	647	11.1
District 801	1 152	10.4	551	11.6
Farmville town (part)	1 152	10.4	551	11.6
Prince George County	33 047	11.4	10 726	11.6
Blackwater district	3 590	14.4	1 446	14.2
Bland district	15 146	11.2	4 700	10.6
Fort Lee CDP (part)	5 564	12.0	924	10.0
Brandon district	3 132	8.9	399	14.3
Rives district	7 703	11.6	2 828	11.7
Fort Lee CDP (part)	1 705	11.1	521	11.3
Templeton district	3 476	10.8	1 353	11.0
Prince William County	280 813	13.1	98 052	13.2
Brentsville district	43 721	13.4	14 588	13.4
Bull Run CDP (part)	545	16.9	203	15.8
Linton Hall CDP	8 620	11.4	2 851	12.0
Nokesville CDP	1 236	13.2	462	12.3
Yorkshire CDP	6 732	14.5	2 332	14.2
Coles district	42 411	11.9	13 895	11.7
Dale City CDP (part)	23 176	12.3	6 894	12.2
Lake Ridge CDP (part)	10 914	11.5	4 260	11.3
Dumfries district	42 177	13.4	14 523	13.7
Dumfries town	4 937	15.3	1 699	15.4
Montclair CDP	15 728	11.7	5 184	12.0
Quantico town	561	13.5	359	15.6
Quantico Station CDP (part)	6 345	19.5	1 645	22.9
Triangle CDP	5 500	11.3	2 318	11.4
Gainesville district	43 778	14.1	16 531	14.3
Bull Run CDP (part)	10 792	11.6	4 745	11.8
Gainesville CDP	4 382	20.4	1 842	20.9
Haymarket town	879	47.6	337	49.3
Loch Lomond CDP	3 411	14.2	1 063	13.4
Sudley CDP	7 719	11.9	2 703	12.3
West Gate CDP	7 493	13.1	2 544	12.6
Neabsco district	33 830	14.4	11 704	14.2
Dale City CDP (part)	32 795	14.3	11 277	14.2
Occoquan district	35 774	12.9	13 266	13.3
Lake Ridge CDP (part)	19 490	12.9	7 005	13.5
Occoquan town (part)	759	15.9	443	15.8
Woodbridge district	39 122	11.4	13 545	11.7
Woodbridge CDP	31 941	11.6	11 026	11.9
Pulaski County	35 127	13.1	16 325	13.8
Cloyd district	6 721	11.0	3 055	11.7
Fairlawn CDP	2 211	11.9	1 065	11.5
Draper district	7 046	14.3	3 356	14.2
Dublin town (part)	705	25.2	347	24.8
Pulaski town (part)	1 849	10.2	846	10.8
Ingles district	8 033	16.3	3 799	18.1
Dublin town (part)	1 583	19.2	622	24.3
Massie district	6 966	11.6	3 161	12.0
Dublin town (part)	-	(X)	-	(X)
Pulaski town (part)	4 444	11.0	2 112	11.7
Robinson district	6 361	11.8	2 954	11.7
Pulaski town (part)	3 180	11.0	1 559	11.5
Rappahannock County	6 983	17.6	3 303	17.7
Hampton district	1 248	25.4	621	25.1
Washington town	183	42.6	117	39.3
Jackson district	1 587	17.1	657	16.4
Piedmont district	1 263	15.5	632	15.8
Stonewall-Hawthorne district	1 375	16.4	700	16.1
Wakefield district	1 510	14.7	693	15.3
Richmond County	8 809	19.7	3 512	21.8
District 1	1 180	20.7	540	20.2
District 2	2 689	12.5	659	19.3
Warsaw town (part)	11	54.5	8	50.0
District 3	1 723	30.7	817	30.0
Warsaw town (part)	820	37.1	278	48.2
District 4	1 562	14.3	784	14.0
District 5	1 655	24.2	712	24.3
Warsaw town (part)	544	37.7	182	48.9
Roanoke County	85 778	12.9	36 121	12.6
Catawba district	16 446	15.0	6 429	14.9
Hollins CDP (part)	-	(X)	-	(X)
Cave Spring district	17 300	12.1	8 099	12.0
Cave Spring CDP (part)	12 982	12.0	6 349	11.9
Hollins district	18 741	12.3	7 570	12.0
Hollins CDP (part)	14 169	12.7	5 874	12.4
Vinton district	15 931	12.6	6 730	12.3
Vinton town	7 782	11.9	3 471	11.5
Windsor Hills district	17 360	12.6	7 293	12.2
Cave Spring CDP (part)	11 959	12.5	5 207	12.0
Rockbridge County	20 808	16.7	9 550	17.2
Buffalo district	4 118	13.8	1 811	14.0
Kerrs Creek district	4 565	13.5	2 092	13.6
Natural Bridge district	3 069	28.4	1 410	29.3
Glasgow town	1 046	49.7	494	49.8
South River district	4 382	12.2	1 991	12.7
Walkers Creek district	4 674	18.8	2 246	19.5
Goshen town	406	50.0	214	49.5

Table 65. **Percent of Population and Housing Units in Sample: 2000**—Con.

[Data based on a sample (except Tables 65-68). For information on confidentiality protection, coverage, sampling error, and nonsampling error, see Appendix G.
For location of definitions, see "How to Use This Census Report"]

State County County Subdivision Place	Population		Housing units	
	100-percent count	Percent in sample	100-percent count	Percent in sample
Rockingham County	67 725	20.1	27 328	20.2
Ashby district	18 719	20.0	6 938	20.5
Bridgewater town	5 203	16.2	1 850	17.2
Dayton town	1 344	46.7	565	45.7
Mount Crawford town	254	38.2	109	41.3
Central district	10 565	17.8	4 114	16.9
Massanutten CDP (part)	-	(X)	-	(X)
Linville district	7 533	15.6	2 972	15.5
Plains district	12 811	27.6	5 507	28.5
Broadway town	2 192	47.2	976	48.5
Timberville town	1 739	48.1	770	49.0
Stonewall district	18 097	18.1	7 797	17.7
Elkton town	2 042	23.5	919	22.2
Grottoes town (part)	2 110	21.7	893	22.3
Massanutten CDP (part)	1 945	15.3	1 051	13.6
Russell County	30 308	17.7	13 191	18.5
Castlewood district	7 313	18.8	3 447	18.8
Castlewood CDP	2 036	16.1	950	15.6
Cleveland town	148	51.4	113	50.4
St. Paul town (part)	216	50.0	90	50.0
Lebanon district	14 904	14.8	6 058	16.3
Lebanon town	3 273	22.3	1 548	23.3
New Garden district	8 091	21.9	3 686	21.9
Honaker town	945	50.1	445	48.8
Raven CDP (part)	419	10.7	197	11.7
Scott County	23 403	19.8	11 355	20.4
District 1	3 714	28.3	1 795	30.4
Weber City town	1 333	44.6	689	47.3
District 2	3 945	14.1	1 897	14.9
District 3	3 954	22.4	1 893	22.6
Nickelsville town	448	46.9	210	49.0
District 4	3 732	15.4	1 856	15.8
Gate City town	2 159	15.1	1 119	15.6
District 5	4 082	19.5	2 063	20.0
Dungannon town	317	45.7	149	45.6
District 6	3 976	19.5	1 851	19.0
Clinchport town	77	57.1	38	44.7
Duffield town	62	45.2	30	50.0
Shenandoah County	35 075	19.3	16 709	19.6
District 1	6 151	24.9	3 660	24.3
Basye-Bryce Mountain CDP (part)	771	12.5	1 016	16.2
New Market town	1 637	45.0	808	47.4
District 2	5 329	26.4	2 457	26.4
Basye-Bryce Mountain CDP (part)	215	20.5	135	17.8
Mount Jackson town	1 664	47.0	718	48.3
District 3	5 614	21.6	2 404	22.7
Edinburg town	813	46.7	425	47.8
Woodstock town (part)	-	(X)	-	(X)
District 4	6 219	13.0	2 929	13.4
Woodstock town (part)	3 952	11.8	1 840	12.3
District 5	5 919	18.0	2 560	17.9
Toms Brook town	255	50.6	103	48.5
District 6	5 843	12.8	2 699	12.9
Strasburg town	4 017	12.9	1 877	12.6
Smyth County	33 081	17.0	15 111	17.2
Atkins district	4 696	14.4	2 225	14.6
Atkins CDP	1 138	14.7	571	15.8
Marion town (part)	1 432	12.0	686	12.2
Chilhowie district	5 202	28.5	2 201	30.2
Chilhowie town	1 827	41.3	775	47.0
North Fork district	4 410	13.6	1 977	13.4
Park district	4 597	13.1	2 136	13.3
Marion town (part)	3 306	13.2	1 534	13.4
Royal Oak district	4 261	15.0	1 832	15.2
Adwolf CDP (part)	421	13.8	188	12.8
Marion town (part)	1 611	13.2	645	15.5
Rye Valley district	5 499	13.6	2 716	13.9
Adwolf CDP (part)	1 036	12.8	429	12.4
Sugar Grove CDP	741	15.9	365	15.3
Saltville district	4 416	19.7	2 024	20.0
Saltville town (part)	1 939	23.5	895	24.1
Southampton County	17 482	19.5	7 058	20.6
Berlin and Ivor district	2 573	24.4	1 094	22.9
Ivor town	320	50.3	152	45.4
Boykins district	2 129	31.6	983	30.3
Boykins town	620	45.5	287	43.9
Branchville town	123	50.4	56	48.2
Capron district	2 137	19.4	948	19.1
Capron town	167	46.1	79	45.6
Newsoms town (part)	45	28.9	21	47.6
Drewryville district	2 736	9.2	614	14.0
Franklin district	2 173	10.5	966	9.9
Jerusalem district	3 116	24.3	1 327	25.1
Courtland town	1 270	36.9	498	42.0
Newsoms district	2 618	17.3	1 126	18.5
Newsoms town (part)	237	45.6	120	48.3
Spotsylvania County	90 395	12.0	33 329	12.2
Battlefield district	10 364	11.8	4 029	11.9
Berkeley district	10 325	12.9	3 918	13.5
Spotsylvania Courthouse CDP (part)	1 908	10.7	614	10.4
Chancellor district	17 798	12.3	5 919	12.1
Courtland district	10 910	11.8	4 424	12.0
Lee Hill district	18 827	11.5	6 952	11.6
Spotsylvania County—Con.				
Livingston district	10 529	12.6	4 264	12.8
Spotsylvania Courthouse CDP (part)	1 925	13.3	654	13.0
Salem district	11 642	11.8	3 823	12.1
Stafford County	92 446	13.2	31 405	13.0
Aquia district	11 534	13.3	3 983	13.4
Aquia Harbour CDP (part)	2 885	14.7	1 007	16.0
Falmouth district	12 883	11.4	5 036	11.5
Falmouth CDP (part)	3 156	11.4	1 255	11.7
George Washington district	12 398	14.4	4 457	14.3
Falmouth CDP (part)	406	12.8	134	11.9
Griffis-Widewater district	15 381	13.0	5 117	12.4
Aquia Harbour CDP (part)	4 971	13.8	1 615	14.4
Quantico Station CDP (part)	226	14.2	-	(X)
Hartwood district	26 189	12.8	8 444	12.6
Falmouth CDP (part)	62	9.7	23	4.3
Rock Hill district	14 061	14.3	4 368	14.7
Surry County	6 829	24.0	3 294	24.3
Bacons Castle district	1 259	16.0	534	15.4
Carsley district	1 362	18.1	554	15.9
Claremont district	1 387	37.6	774	39.1
Claremont town	343	46.6	240	47.1
Dendron district	1 363	23.7	533	25.0
Dendron town	297	52.2	121	49.6
Surry district	1 458	23.7	899	21.6
Surry town	262	43.1	119	42.9
Sussex County	12 504	18.9	4 653	23.0
Courthouse district	1 229	15.2	553	15.0
Henry district	1 428	19.0	696	18.1
Jarratt town (part)	171	41.5	78	41.0
Newville district	3 083	6.0	355	13.5
Stony Creek district	1 517	16.9	739	18.9
Stony Creek town	202	39.1	118	44.9
Wakefield district	1 959	40.0	942	39.6
Wakefield town	1 038	45.0	485	45.2
Waverly district	3 288	20.7	1 368	22.0
Waverly town	2 309	21.8	960	23.1
Tazewell County	44 598	16.2	20 390	16.4
Eastern district	8 603	12.8	3 928	12.7
Bluefield town	5 078	12.3	2 349	12.3
Northern district	7 205	15.6	3 331	15.4
Pocahontas town	441	41.5	230	42.6
Northwestern district	7 279	17.4	3 566	17.8
Raven CDP (part)	-	(X)	-	(X)
Richlands town	4 144	17.4	2 137	18.0
Southern district	9 054	12.9	4 032	13.5
Tazewell town	4 206	11.5	1 804	13.1
Western district	12 457	20.6	5 533	21.0
Cedar Bluff town	1 085	47.3	535	47.7
Claypool Hill CDP	1 719	22.6	760	22.6
Raven CDP (part)	2 174	16.5	1 022	16.2
Warren County	31 584	14.5	13 299	15.1
Fork district	5 912	15.8	2 501	16.0
Front Royal town (part)	2 383	15.3	1 085	16.0
Happy Creek district	7 643	13.3	3 148	13.9
Front Royal town (part)	4 109	12.4	1 654	12.7
North River district	5 549	15.0	2 213	15.9
Front Royal town (part)	3 138	15.1	1 227	15.7
Shenandoah district	6 608	15.0	2 886	15.2
Front Royal town (part)	2 062	14.8	912	15.6
South River district	5 872	13.7	2 551	14.7
Front Royal town (part)	1 897	14.4	874	15.0
Washington County	51 103	15.2	22 985	15.5
Harrison district	7 276	12.5	3 494	12.6
Abingdon town (part)	4 559	12.9	2 273	12.6
Emory-Meadow View CDP (part)	22	9.1	11	18.2
Jefferson district	6 902	13.7	3 022	14.2
Emory-Meadow View CDP (part)	86	8.1	27	7.4
Saltville town (part)	265	18.1	108	24.1
Madison district	8 978	13.4	4 200	13.1
Abingdon town (part)	3 221	11.7	1 515	11.7
Monroe district	6 980	22.1	2 885	23.4
Emory-Meadow View CDP (part)	2 158	13.3	674	13.1
Glade Spring town	1 374	47.5	626	48.1
Taylor district	7 549	21.0	3 496	22.0
Damascus town	981	46.3	543	46.0
Tyler district	6 586	11.9	2 903	12.1
Wilson district	6 832	11.7	2 985	12.1
Westmoreland County	16 718	14.5	9 286	14.4
Cople district	5 199	11.8	3 200	12.2
Montross district	3 188	23.0	1 533	23.1
Montross town	315	46.0	164	47.0
Washington district	8 331	13.0	4 553	13.0
Colonial Beach town	3 228	12.0	2 030	12.1
Wise County	40 123	21.4	17 792	22.0
District 1	9 661	30.8	4 366	31.6
Appalachia town	1 839	49.1	891	48.9
Pound town (part)	930	48.0	450	48.2
Wise town (part)	-	(X)	-	(X)
District 2	9 888	19.4	4 573	19.9
Coeburn town (part)	1 240	23.9	578	24.6

Table 65. **Percent of Population and Housing Units in Sample: 2000**—Con.

[Data based on a sample (except Tables 65-68). For information on confidentiality protection, coverage, sampling error, and nonsampling error, see Appendix G. For location of definitions, see "How to Use This Census Report"]

State County County Subdivision Place	Population		Housing units	
	100-percent count	Percent in sample	100-percent count	Percent in sample
Wise County—Con.				
District 2—Con.				
Pound town (part)	159	42.8	66	42.4
Wise town (part)	3 239	15.3	1 585	15.8
District 3	10 109	14.0	4 481	14.1
Big Stone Gap town	4 856	12.9	2 197	13.1
District 4	10 465	21.7	4 372	22.7
Coeburn town (part)	756	27.2	345	24.3
St. Paul town (part)	784	47.1	406	49.0
Wise town (part)	16	12.5	9	22.2
Wythe County	27 599	13.6	12 744	14.1
Black Lick district	5 105	21.8	2 339	22.4
Rural Retreat town	1 350	40.7	629	42.4
Wytheville town (part)	18	5.6	9	22.2
East Wytheville district	4 361	11.4	2 099	11.7
Wytheville town (part)	3 827	11.5	1 857	11.8
Fort Chiswell district	4 980	12.1	2 164	12.8
Fort Chiswell CDP	911	14.8	380	13.4
Max Meadows CDP	512	12.3	235	12.3
Wytheville town (part)	112	12.5	50	14.0
Lead Mines district	4 556	11.9	2 106	12.1
Speedwell district	4 677	11.9	2 120	12.6
Wytheville town (part)	228	11.8	88	13.6
West Wytheville district	3 920	11.3	1 916	12.1
Wytheville town (part)	3 619	11.4	1 772	12.1
York County	56 297	12.6	20 701	12.7
District 1	9 547	14.2	3 655	14.0
Yorktown CDP	203	15.8	129	16.3
District 2	14 637	11.8	4 999	11.8
District 3	10 363	13.6	4 167	13.8
District 4	9 596	12.0	3 675	12.0
District 5	12 154	12.0	4 205	12.0
Alexandria city	128 283	13.4	64 251	13.4
Bedford city	6 299	11.8	2 702	12.0
Bristol city	17 367	13.5	8 469	13.8
Buena Vista city	6 349	12.9	2 716	12.6
Charlottesville city	45 049	14.4	17 591	15.6
Chesapeake city	199 184	12.6	72 672	12.5
Clifton Forge city	4 289	16.1	2 069	16.1
Colonial Heights city	16 897	15.8	7 340	15.8
Covington city	6 303	16.5	3 195	16.5
Danville city	48 411	14.8	23 108	15.0
Emporia city	5 665	15.1	2 412	14.8
Fairfax city	21 498	15.0	8 204	14.8
Falls Church city	10 377	15.6	4 725	15.8
Franklin city	8 346	15.3	3 767	14.7
Fredericksburg city	19 279	14.0	8 888	13.7
Galax city	6 837	11.2	3 217	11.8
Hampton city	146 437	12.4	57 311	12.4
Harrisonburg city	40 468	11.7	13 689	11.5
Hopewell city	22 354	10.9	9 749	11.1
Lexington city	6 867	13.0	2 376	12.7
Lynchburg city	65 269	14.3	27 640	14.8
Manassas city	35 135	11.7	12 114	11.9
Manassas Park city	10 290	14.8	3 365	15.1
Martinsville city	15 416	15.2	7 249	16.1
Newport News city	180 150	12.3	74 117	12.4
Norfolk city	234 403	14.0	94 416	14.3
Norton city	3 904	17.3	1 946	16.5
Petersburg city	33 740	12.8	15 955	12.5
Poquoson city	11 566	16.5	4 300	16.5
Portsmouth city	100 565	13.3	41 605	13.4
Radford city	15 859	11.5	6 137	10.7
Richmond city	197 790	12.7	92 282	12.9
Roanoke city	94 911	13.4	45 257	13.4
Salem city	24 747	11.8	10 403	11.9
Staunton city	23 853	13.5	10 427	14.0
Suffolk city	63 677	12.8	24 704	13.0
Virginia Beach city	425 257	12.2	162 277	12.3
Waynesboro city	19 520	12.8	8 863	13.2
Williamsburg city	11 998	14.1	3 880	14.5
Winchester city	23 585	12.3	10 587	11.9

Table 66. **Percent of Population and Housing Units in Sample: 2000**

[Data based on a sample (except Tables 65-68). For information on confidentiality protection, coverage, sampling error, and nonsampling error, see Appendix G.
For location of definitions, see "How to Use This Census Report"]

State County Place	Population		Housing units	
	100-percent count	Percent in sample	100-percent count	Percent in sample
The State	**7 078 515**	**13.9**	**2 904 192**	**14.1**
COUNTY				
Accomack County	38 305	20.2	19 550	20.8
Albemarle County	79 236	13.1	33 720	13.0
Alleghany County	12 926	15.3	5 812	15.7
Amelia County	11 400	13.8	4 609	14.0
Amherst County	31 894	14.4	12 958	14.9
Appomattox County	13 705	18.2	5 828	18.7
Arlington County	189 453	12.8	90 426	12.7
Augusta County	65 615	14.1	26 738	14.6
Bath County	5 048	11.7	2 896	12.3
Bedford County	60 371	12.5	26 841	12.5
Bland County	6 871	14.4	3 161	16.1
Botetourt County	30 496	17.3	12 571	17.5
Brunswick County	18 419	16.0	7 541	17.9
Buchanan County	26 978	16.3	11 887	17.5
Buckingham County	15 623	12.5	6 290	14.4
Campbell County	51 078	14.2	22 088	14.5
Caroline County	22 121	17.8	8 889	18.3
Carroll County	29 245	14.0	14 680	14.2
Charles City County	6 926	17.1	2 895	16.2
Charlotte County	12 472	21.8	5 734	22.5
Chesterfield County	259 903	13.3	97 707	13.4
Clarke County	12 652	18.0	5 388	18.8
Craig County	5 091	16.6	2 554	17.9
Culpeper County	34 262	12.2	12 871	12.7
Cumberland County	9 017	13.0	4 085	13.2
Dickenson County	16 395	24.8	7 684	25.4
Dinwiddie County	24 533	14.1	9 707	14.5
Essex County	9 989	21.6	4 926	21.5
Fairfax County	969 749	12.9	359 411	12.9
Fauquier County	55 139	13.3	21 046	13.3
Floyd County	13 874	14.8	6 763	14.7
Fluvanna County	20 047	14.3	8 018	15.1
Franklin County	47 286	14.1	22 717	14.1
Frederick County	59 209	15.8	23 319	16.1
Giles County	16 657	23.0	7 732	23.3
Gloucester County	34 780	11.9	14 494	11.9
Goochland County	16 863	14.1	6 555	14.7
Grayson County	17 917	18.6	9 123	19.6
Greene County	15 244	14.8	5 986	15.6
Greensville County	11 560	13.5	3 765	16.4
Halifax County	37 355	15.1	16 953	15.4
Hanover County	86 320	13.4	32 196	13.3
Henrico County	262 300	13.3	112 570	13.3
Henry County	57 930	15.5	25 921	15.8
Highland County	2 536	26.7	1 822	28.2
Isle of Wight County	29 728	14.6	12 066	14.7
James City County	48 102	11.7	20 772	11.6
King and Queen County	6 630	14.6	3 010	15.1
King George County	16 803	17.6	6 820	16.9
King William County	13 146	14.3	5 189	15.0
Lancaster County	11 567	22.2	6 498	22.0
Lee County	23 589	19.7	11 086	20.4
Loudoun County	169 599	14.2	62 160	14.3
Louisa County	25 627	18.7	11 855	18.6
Lunenburg County	13 146	19.5	5 736	22.1
Madison County	12 520	13.5	5 239	14.1
Mathews County	9 207	13.6	5 333	13.4
Mecklenburg County	32 380	17.7	17 403	17.5
Middlesex County	9 932	17.1	6 362	17.8
Montgomery County	83 629	12.1	32 527	12.1
Nelson County	14 445	14.4	8 554	14.2
New Kent County	13 462	16.5	5 203	16.3
Northampton County	13 093	25.3	6 547	25.5
Northumberland County	12 259	13.9	8 057	13.2
Nottoway County	15 725	16.4	6 373	17.2
Orange County	25 881	14.9	11 354	15.6
Page County	23 177	19.2	10 557	19.5
Patrick County	19 407	14.5	9 823	15.1
Pittsylvania County	61 745	16.8	28 011	17.2
Powhatan County	22 377	11.8	7 509	12.8
Prince Edward County	19 720	11.7	7 527	12.2
Prince George County	33 047	11.4	10 726	11.6
Prince William County	280 813	13.1	98 052	13.2
Pulaski County	35 127	13.1	16 325	13.8
Rappahannock County	6 983	17.6	3 303	17.7
Richmond County	8 809	19.7	3 512	21.8
Roanoke County	85 778	12.9	36 121	12.6
Rockbridge County	20 808	16.7	9 550	17.2
Rockingham County	67 725	20.1	27 328	20.2
Russell County	30 308	17.7	13 191	18.5
Scott County	23 403	19.8	11 355	20.4
Shenandoah County	35 075	19.3	16 709	19.6
Smyth County	33 081	17.0	15 111	17.2
Southampton County	17 482	19.5	7 058	20.6
Spotsylvania County	90 395	12.0	33 329	12.2
Stafford County	92 446	13.2	31 405	13.0
Surry County	6 829	24.0	3 294	24.3
Sussex County	12 504	18.9	4 653	23.0

State County Place	Population		Housing units	
	100-percent count	Percent in sample	100-percent count	Percent in sample
COUNTY—Con.				
Tazewell County	44 598	16.2	20 390	16.4
Warren County	31 584	14.5	13 299	15.1
Washington County	51 103	15.2	22 985	15.5
Westmoreland County	16 718	14.5	9 286	14.4
Wise County	40 123	21.4	17 792	22.0
Wythe County	27 599	13.6	12 744	14.1
York County	56 297	12.6	20 701	12.7
Alexandria city	128 283	13.4	64 251	13.4
Bedford city	6 299	11.8	2 702	12.0
Bristol city	17 367	13.5	8 469	13.8
Buena Vista city	6 349	12.9	2 716	12.6
Charlottesville city	45 049	14.4	17 591	15.6
Chesapeake city	199 184	12.6	72 672	12.5
Clifton Forge city	4 289	16.1	2 069	16.1
Colonial Heights city	16 897	15.8	7 340	15.8
Covington city	6 303	16.5	3 195	16.5
Danville city	48 411	14.8	23 108	15.0
Emporia city	5 665	15.1	2 412	14.8
Fairfax city	21 498	15.0	8 204	14.8
Falls Church city	10 377	15.6	4 725	15.8
Franklin city	8 346	15.3	3 767	14.7
Fredericksburg city	19 279	14.0	8 888	13.7
Galax city	6 837	11.2	3 217	11.8
Hampton city	146 437	12.4	57 311	12.4
Harrisonburg city	40 468	11.7	13 689	11.5
Hopewell city	22 354	10.9	9 749	11.1
Lexington city	6 867	13.0	2 376	12.7
Lynchburg city	65 269	14.3	27 640	14.8
Manassas city	35 135	11.7	12 114	11.9
Manassas Park city	10 290	14.8	3 365	15.1
Martinsville city	15 416	15.2	7 249	16.1
Newport News city	180 150	12.3	74 117	12.4
Norfolk city	234 403	14.0	94 416	14.3
Norton city	3 904	17.3	1 946	16.5
Petersburg city	33 740	12.8	15 955	12.5
Poquoson city	11 566	16.5	4 300	16.5
Portsmouth city	100 565	13.3	41 605	13.4
Radford city	15 859	11.5	6 137	10.7
Richmond city	197 790	12.7	92 282	12.9
Roanoke city	94 911	13.4	45 257	13.4
Salem city	24 747	11.8	10 403	11.9
Staunton city	23 853	13.5	10 427	14.0
Suffolk city	63 677	12.8	24 704	13.0
Virginia Beach city	425 257	12.2	162 277	12.3
Waynesboro city	19 520	12.8	8 863	13.2
Williamsburg city	11 998	14.1	3 880	14.5
Winchester city	23 585	12.3	10 587	11.9
PLACE				
Abingdon town, Washington County	7 780	12.4	3 788	12.3
Accomac town, Accomack County	547	38.2	235	46.4
Adwolf CDP, Smyth County	1 457	13.1	617	12.5
Alberta town, Brunswick County	306	49.0	158	48.7
Alexandria city	128 283	13.4	64 251	13.4
Altavista town, Campbell County	3 425	15.9	1 650	16.1
Amherst town, Amherst County	2 251	22.9	1 000	24.2
Annandale CDP, Fairfax County	54 994	12.9	20 243	12.8
Appalachia town, Wise County	1 839	49.1	891	48.9
Appomattox town, Appomattox County	1 761	23.1	767	24.6
Aquia Harbour CDP, Stafford County	7 856	14.1	2 622	15.0
Arlington CDP, Arlington County	189 453	12.8	90 426	12.7
Ashland town, Hanover County	6 619	12.7	2 445	12.5
Atkins CDP, Smyth County	1 138	14.7	571	15.8
Bailey's Crossroads CDP, Fairfax County	23 166	12.1	8 813	12.3
Bassett CDP, Henry County	1 338	15.3	601	16.5
Basye-Bryce Mountain CDP, Shenandoah County	986	14.2	1 151	16.4
Bedford city	6 299	11.8	2 702	12.0
Belle Haven town	480	49.4	248	48.4
Accomack County (part)	421	49.4	213	48.4
Northampton County (part)	59	49.2	35	48.6
Belle Haven CDP, Fairfax County	6 269	15.8	3 220	15.7
Bellwood CDP, Chesterfield County	5 974	16.2	2 448	15.4
Bensley CDP, Chesterfield County	5 435	14.9	2 368	15.3
Berryville town, Clarke County	2 963	23.1	1 312	24.7
Big Stone Gap town, Wise County	4 856	12.9	2 197	13.1
Blacksburg town, Montgomery County	39 573	11.6	13 732	11.3
Blackstone town, Nottoway County	3 675	11.0	1 581	12.3
Bloxom town, Accomack County	395	43.3	175	47.4
Bluefield town, Tazewell County	5 078	12.3	2 349	12.3
Blue Ridge CDP, Botetourt County	3 188	12.6	1 219	13.3
Bon Air CDP, Chesterfield County	16 213	14.2	6 502	14.4
Boones Mill town, Franklin County	285	44.9	138	42.8
Bowling Green town, Caroline County	936	45.3	425	49.6
Boyce town, Clarke County	426	46.7	168	45.8
Boydton town, Mecklenburg County	454	40.1	165	47.3
Boykins town, Southampton County	620	45.5	287	43.9
Branchville town, Southampton County	123	50.4	56	48.2

Table 66. **Percent of Population and Housing Units in Sample: 2000**—Con.

[Data based on a sample (except Tables 65-68). For information on confidentiality protection, coverage, sampling error, and nonsampling error, see Appendix G.
For location of definitions, see "How to Use This Census Report"]

State County Place	Population		Housing units	
	100-percent count	Percent in sample	100-percent count	Percent in sample
PLACE—Con.				
Bridgewater town, Rockingham County	5 203	16.2	1 850	17.2
Bristol city	17 367	13.5	8 469	13.8
Broadway town, Rockingham County	2 192	47.2	976	48.5
Brodnax town	317	41.3	139	48.9
Brunswick County (part)	272	40.8	116	48.3
Mecklenburg County (part)	45	44.4	23	52.2
Brookneal town, Campbell County	1 259	47.9	580	49.7
Buchanan town, Botetourt County	1 233	48.4	579	49.2
Buena Vista city	6 349	12.9	2 716	12.6
Bull Run CDP, Prince William County	11 337	11.9	4 948	12.0
Burke CDP, Fairfax County	57 737	13.8	19 367	13.8
Burkeville town, Nottoway County	489	44.2	248	45.6
Cana CDP, Carroll County	1 228	12.5	576	11.8
Cape Charles town, Northampton County	1 134	45.1	740	45.1
Capron town, Southampton County	167	46.1	79	45.6
Castlewood CDP, Russell County	2 036	16.1	950	15.6
Cave Spring CDP, Roanoke County	24 941	12.3	11 556	12.0
Cedar Bluff town, Tazewell County	1 085	47.3	535	47.7
Centreville CDP, Fairfax County	48 661	12.1	18 176	12.0
Chamberlayne CDP, Henrico County	4 380	15.4	1 916	16.0
Chantilly CDP, Fairfax County	41 041	11.7	15 173	11.8
Charlotte Court House town, Charlotte County	404	43.8	177	48.6
Charlottesville city	45 049	14.4	17 591	15.6
Chase City town, Mecklenburg County	2 457	24.4	1 249	23.3
Chatham town, Pittsylvania County	1 338	44.3	612	49.0
Chatmoss CDP, Henry County	1 742	11.8	715	13.0
Cheriton town, Northampton County	499	42.7	239	43.5
Chesapeake city	199 184	12.6	72 672	12.5
Chester CDP, Chesterfield County	17 890	14.1	6 951	14.3
Chesterfield Court House CDP, Chesterfield County	3 558	12.6	1 171	14.6
Chilhowie town, Smyth County	1 827	41.3	775	47.0
Chincoteague town, Accomack County	4 317	11.2	3 970	14.4
Christiansburg town, Montgomery County	16 947	13.0	7 430	13.1
Claremont town, Surry County	343	46.6	240	47.1
Clarksville town	1 329	46.6	753	47.0
Halifax County (part)	-	(X)	-	(X)
Mecklenburg County (part)	1 329	46.6	753	47.0
Claypool Hill CDP, Tazewell County	1 719	22.6	760	22.6
Cleveland town, Russell County	148	51.4	113	50.4
Clifton town, Fairfax County	185	50.3	70	50.0
Clifton Forge city	4 289	16.1	2 069	16.1
Clinchco town, Dickenson County	424	46.2	226	48.7
Clinchport town, Scott County	77	57.1	38	44.7
Clintwood town, Dickenson County	1 549	45.6	756	49.5
Cloverdale CDP, Botetourt County	2 986	12.9	1 204	12.5
Coeburn town, Wise County	1 996	25.2	923	24.5
Collinsville CDP, Henry County	7 777	14.1	3 758	14.1
Colonial Beach town, Westmoreland County	3 228	12.0	2 030	12.1
Colonial Heights city	16 897	15.8	7 340	15.8
Columbia town, Fluvanna County	49	34.7	22	45.5
Courtland town, Southampton County	1 270	36.9	498	42.0
Covington city	6 303	16.5	3 195	16.5
Craigsville town, Augusta County	979	42.9	474	47.5
Crewe town, Nottoway County	2 378	24.2	1 074	24.7
Crimora CDP, Augusta County	1 796	15.0	761	15.2
Crozet CDP, Albemarle County	2 820	15.5	1 041	15.4
Culpeper town, Culpeper County	9 664	13.5	4 139	13.5
Dahlgren CDP, King George County	997	15.2	510	16.5
Dale City CDP, Prince William County	55 971	13.5	18 171	13.4
Daleville CDP, Botetourt County	1 454	12.4	573	12.2
Damascus town, Washington County	981	46.3	543	46.0
Danville city	48 411	14.8	23 108	15.0
Dayton town, Rockingham County	1 344	46.7	565	45.7
Dendron town, Surry County	297	52.2	121	49.6
Dillwyn town, Buckingham County	447	45.2	200	48.0
Dooms CDP, Augusta County	1 282	14.4	553	16.6
Drakes Branch town, Charlotte County	504	48.2	262	48.1
Dryden CDP, Lee County	1 253	16.2	507	16.8
Dublin town, Pulaski County	2 288	21.1	969	24.5
Duffield town, Scott County	62	45.2	30	50.0
Dumbarton CDP, Henrico County	6 674	13.2	3 782	13.0
Dumfries town, Prince William County	4 937	15.3	1 699	15.4
Dungannon town, Scott County	317	45.7	149	45.6
Dunn Loring CDP, Fairfax County	7 861	13.4	2 711	13.4
East Highland Park CDP, Henrico County	12 488	16.2	5 226	15.9
Eastville town, Northampton County	203	33.0	75	45.3
Edinburg town, Shenandoah County	813	46.7	425	47.8
Elkton town, Rockingham County	2 042	23.5	919	22.2
Elliston-Lafayette CDP, Montgomery County	1 241	14.7	533	15.0
Emory-Meadow View CDP, Washington County	2 266	13.1	712	12.9
Emporia city	5 665	15.1	2 412	14.8
Ettrick CDP, Chesterfield County	5 627	14.9	1 673	15.8
Ewing CDP, Lee County	436	16.3	216	16.2
Exmore town, Northampton County	1 136	45.0	524	45.0
Fairfax city	21 498	15.0	8 204	14.8
Fairlawn CDP, Pulaski County	2 211	11.9	1 065	11.5
PLACE—Con.				
Fairview Beach CDP, King George County	230	15.2	222	14.9
Falls Church city	10 377	15.6	4 725	15.8
Falmouth CDP, Stafford County	3 624	11.5	1 412	11.6
Fancy Gap CDP, Carroll County	260	10.0	156	12.2
Farmville town	6 845	10.6	2 294	11.9
Cumberland County (part)	477	13.6	266	15.8
Prince Edward County (part)	6 368	10.4	2 028	11.4
Ferrum CDP, Franklin County	1 313	11.3	307	13.4
Fieldale CDP, Henry County	929	13.7	473	16.3
Fincastle town, Botetourt County	359	44.3	142	47.9
Fishersville CDP, Augusta County	4 998	11.7	1 931	12.0
Floyd town, Floyd County	432	49.3	264	46.6
Forest CDP, Bedford County	8 006	12.5	3 294	12.4
Fort Belvoir CDP, Fairfax County	7 176	15.6	2 056	15.1
Fort Chiswell CDP, Wythe County	911	14.8	380	13.4
Fort Hunt CDP, Fairfax County	12 923	15.8	5 050	15.8
Fort Lee CDP, Prince George County	7 269	11.8	1 445	10.4
Franconia CDP, Fairfax County	31 907	11.7	13 509	11.6
Franklin city	8 346	15.3	3 767	14.7
Fredericksburg city	19 279	14.0	8 888	13.7
Fries town, Grayson County	614	50.8	337	49.9
Front Royal town, Warren County	13 589	14.2	5 752	14.8
Gainesville CDP, Prince William County	4 382	20.4	1 842	20.9
Galax city	6 837	11.2	3 217	11.8
Gate City town, Scott County	2 159	15.1	1 119	15.6
Glade Spring town, Washington County	1 374	47.5	626	48.1
Glasgow town, Rockbridge County	1 046	49.7	494	49.8
Glen Allen CDP, Henrico County	12 562	13.1	5 297	13.2
Glen Lyn town, Giles County	151	49.0	62	43.5
Gloucester Courthouse CDP, Gloucester County	2 269	11.3	907	12.0
Gloucester Point CDP, Gloucester County	9 429	12.4	4 071	12.5
Gordonsville town	1 498	48.3	688	49.6
Louisa County (part)	11	54.5	5	40.0
Orange County (part)	1 487	48.2	683	49.6
Goshen town, Rockbridge County	406	50.0	214	49.5
Great Falls CDP, Fairfax County	8 549	13.3	2 852	13.3
Greenville CDP, Augusta County	886	15.7	251	16.7
Gretna town, Pittsylvania County	1 257	47.5	635	48.8
Grottoes town	2 114	21.6	894	22.3
Augusta County (part)	4	-	1	-
Rockingham County (part)	2 110	21.7	893	22.3
Groveton CDP, Fairfax County	21 296	13.2	8 275	13.4
Grundy town, Buchanan County	1 105	37.3	519	47.0
Halifax town, Halifax County	1 389	32.8	583	39.5
Hallwood town, Accomack County	290	40.3	121	42.1
Hamilton town, Loudoun County	562	48.4	224	48.2
Hampden Sydney CDP, Prince Edward County	1 264	13.2	184	12.0
Hampton city	146 437	12.4	57 311	12.4
Harrisonburg city	40 468	11.7	13 689	11.5
Haymarket town, Prince William County	879	47.6	337	49.3
Haysi town, Dickenson County	186	48.9	99	47.5
Herndon town, Fairfax County	21 655	11.5	7 190	12.3
Highland Springs CDP, Henrico County	15 137	12.0	6 040	11.9
Hillsboro town, Loudoun County	96	38.5	41	46.3
Hillsville town, Carroll County	2 607	22.9	1 352	24.0
Hollins CDP	14 309	12.7	5 947	12.4
Botetourt County (part)	140	12.1	73	13.7
Roanoke County (part)	14 169	12.7	5 874	12.4
Honaker town, Russell County	945	50.1	445	48.8
Hopewell city	22 354	10.9	9 749	11.1
Horse Pasture CDP, Henry County	2 255	16.8	1 021	16.4
Huntington CDP, Fairfax County	8 325	11.8	4 860	12.0
Hurt town, Pittsylvania County	1 276	47.6	592	48.8
Hybla Valley CDP, Fairfax County	16 721	10.9	6 515	11.8
Idylwood CDP, Fairfax County	16 005	11.2	6 727	11.4
Independence town, Grayson County	971	45.4	497	48.3
Iron Gate town, Alleghany County	404	49.3	197	50.8
Irvington town, Lancaster County	673	43.2	325	49.2
Ivor town, Southampton County	320	50.3	152	45.4
Jarratt town	589	42.6	293	44.0
Greensville County (part)	418	43.1	215	45.1
Sussex County (part)	171	41.5	78	41.0
Jefferson CDP, Fairfax County	27 422	14.5	10 227	14.6
Jolivue CDP, Augusta County	1 037	16.5	594	16.8
Jonesville town, Lee County	995	43.2	565	49.0
Keller town, Accomack County	173	41.6	90	42.2
Kenbridge town, Lunenburg County	1 253	45.7	579	48.0
Keokee CDP, Lee County	316	17.4	147	16.3
Keysville town, Charlotte County	817	42.2	398	47.5
Kilmarnock town	1 244	43.1	607	47.0
Lancaster County (part)	1 196	43.2	579	47.2
Northumberland County (part)	48	39.6	28	42.9

Table 66. **Percent of Population and Housing Units in Sample: 2000**—Con.

[Data based on a sample (except Tables 65-68). For information on confidentiality protection, coverage, sampling error, and nonsampling error, see Appendix G.
For location of definitions, see "How to Use This Census Report"]

State County Place	Population		Housing units	
	100-percent count	Percent in sample	100-percent count	Percent in sample
PLACE—Con.				
La Crosse town, Mecklenburg County	618	44.5	314	45.5
Lake Barcroft CDP, Fairfax County	8 906	14.3	3 673	14.1
Lake Monticello CDP, Fluvanna County	6 852	12.2	2 950	12.1
Lake Ridge CDP, Prince William County	30 404	12.4	11 265	12.7
Lakeside CDP, Henrico County	11 157	14.5	5 177	14.3
Laurel CDP, Henrico County	14 875	12.7	6 522	12.4
Laurel Park CDP, Henry County	781	12.4	342	13.2
Lawrenceville town, Brunswick County	1 275	35.1	459	43.4
Laymantown CDP, Botetourt County	2 034	12.3	794	12.3
Lebanon town, Russell County	3 273	22.3	1 548	23.3
Leesburg town, Loudoun County	28 311	12.5	10 671	12.2
Lexington city	6 867	13.0	2 376	12.7
Lincolnia CDP, Fairfax County	15 788	11.9	5 255	12.2
Linton Hall CDP, Prince William County	8 620	11.4	2 851	12.0
Loch Lomond CDP, Prince William County	3 411	14.2	1 063	13.4
Lorton CDP, Fairfax County	17 786	11.5	5 892	12.4
Louisa town, Louisa County	1 401	46.0	620	48.2
Lovettsville town, Loudoun County	853	45.3	325	48.0
Low Moor CDP, Alleghany County	367	12.8	161	13.0
Luray town, Page County	4 871	16.1	2 191	16.3
Lynchburg city	65 269	14.3	27 640	14.8
Lyndhurst CDP, Augusta County	1 527	12.6	602	12.5
McKenney town, Dinwiddie County	441	43.5	183	48.1
McLean CDP, Fairfax County	38 929	14.1	14 735	14.0
Madison town, Madison County	210	42.4	115	47.8
Madison Heights CDP, Amherst County	11 584	12.2	4 656	12.1
Manassas city	35 135	11.7	12 114	11.9
Manassas Park city	10 290	14.8	3 365	15.1
Mantua CDP, Fairfax County	7 485	11.1	2 723	12.2
Marion town, Smyth County	6 349	12.9	2 865	13.6
Martinsville city	15 416	15.2	7 249	16.1
Massanutten CDP, Rockingham County	1 945	15.3	1 051	13.6
Matoaca CDP, Chesterfield County	2 273	16.5	911	16.2
Max Meadows CDP, Wythe County	512	12.3	235	12.3
Mechanicsville CDP, Hanover County	30 464	12.8	11 915	12.6
Melfa town, Accomack County	450	49.8	205	48.3
Merrifield CDP, Fairfax County	11 170	11.8	4 534	11.6
Merrimac CDP, Montgomery County	1 751	12.7	934	12.0
Middleburg town, Loudoun County	632	47.6	364	43.7
Middletown town, Frederick County	1 015	48.7	432	48.8
Mineral town, Louisa County	424	50.5	196	49.0
Montclair CDP, Prince William County	15 728	11.7	5 184	12.0
Monterey town, Highland County	158	50.6	141	50.4
Montrose CDP, Henrico County	7 018	14.5	3 081	14.2
Montross town, Westmoreland County	315	46.0	164	47.0
Mount Crawford town, Rockingham County	254	38.2	109	41.3
Mount Jackson town, Shenandoah County	1 664	47.0	718	48.3
Mount Vernon CDP, Fairfax County	28 582	14.1	10 926	14.2
Narrows town, Giles County	2 111	20.8	971	22.5
Nassawadox town, Northampton County	572	35.0	207	42.5
New Castle town, Craig County	179	50.3	93	52.7
Newington CDP, Fairfax County	19 784	13.9	6 793	13.8
New Market town, Shenandoah County	1 637	45.0	808	47.4
Newport News city	180 150	12.3	74 117	12.4
Newsoms town, Southampton County	282	42.9	141	48.2
Nickelsville town, Scott County	448	46.9	210	49.0
Nokesville CDP, Prince William County	1 236	13.2	462	12.3
Norfolk city	234 403	14.0	94 416	14.3
North Shore CDP, Franklin County	2 112	11.0	1 919	11.7
North Springfield CDP, Fairfax County	9 173	12.3	3 291	12.7
Norton city	3 904	17.3	1 946	16.5
Oak Level CDP, Henry County	885	18.9	465	16.3
Oakton CDP, Fairfax County	29 348	12.3	11 392	12.5
Occoquan town	759	15.9	443	15.8
Fairfax County (part)	-	(X)	-	(X)
Prince William County (part)	759	15.9	443	15.8
Onancock town, Accomack County	1 525	45.6	733	46.8
Onley town, Accomack County	496	44.8	271	48.0
Orange town, Orange County	4 123	14.6	1 712	15.8
Painter town, Accomack County	246	40.7	117	45.3
Pamplin City town	199	61.3	89	52.8
Appomattox County (part)	192	61.5	82	52.4
Prince Edward County (part)	7	57.1	7	57.1
Parksley town, Accomack County	837	47.4	405	46.9
Patrick Springs CDP, Patrick County	2 068	11.8	966	12.1
Pearisburg town, Giles County	2 729	23.6	1 279	23.4
Pembroke town, Giles County	1 134	46.3	520	47.7
Penhook CDP, Franklin County	726	10.7	694	11.5
Pennington Gap town, Lee County	1 781	23.6	950	25.3
Petersburg city	33 740	12.8	15 955	12.5
Phenix town, Charlotte County	200	45.0	94	50.0
Pimmit Hills CDP, Fairfax County	6 152	12.0	2 299	12.0
Pocahontas town, Tazewell County	441	41.5	230	42.6
Poquoson city	11 566	16.5	4 300	16.5
Port Royal town, Caroline County	170	46.5	90	47.8
Portsmouth city	100 565	13.3	41 605	13.4
Pound town, Wise County	1 089	47.2	516	47.5

State County Place	Population		Housing units	
	100-percent count	Percent in sample	100-percent count	Percent in sample
PLACE—Con.				
Pulaski town, Pulaski County	9 473	10.9	4 517	11.5
Purcellville town, Loudoun County	3 584	24.3	1 292	23.9
Quantico town, Prince William County	561	13.5	359	15.6
Quantico Station CDP	6 571	19.3	1 645	22.9
Prince William County (part)	6 345	19.5	1 645	22.9
Stafford County (part)	226	14.2	-	(X)
Radford city	15 859	11.5	6 137	10.7
Raven CDP	2 593	15.5	1 219	15.5
Russell County (part)	419	10.7	197	11.7
Tazewell County (part)	2 174	16.5	1 022	16.2
Remington town, Fauquier County	624	45.0	255	45.9
Reston CDP, Fairfax County	56 407	12.1	24 210	11.9
Rich Creek town, Giles County	665	44.5	312	47.1
Richlands town, Tazewell County	4 144	17.4	2 137	18.0
Richmond city	197 790	12.7	92 282	12.9
Ridgeway town, Henry County	775	48.8	327	48.9
Roanoke city	94 911	13.4	45 257	13.4
Rocky Mount town, Franklin County	4 066	10.8	1 796	11.8
Rose Hill CDP, Fairfax County	15 058	14.3	5 783	14.1
Rose Hill CDP, Lee County	714	14.8	344	15.4
Round Hill town, Loudoun County	500	49.4	177	48.0
Rural Retreat town, Wythe County	1 350	40.7	629	42.4
Rushmere CDP, Isle of Wight County	1 083	12.0	529	10.8
Rustburg CDP, Campbell County	1 271	11.3	518	12.4
St. Charles town, Lee County	159	43.4	72	51.4
St. Paul town	1 000	47.7	496	49.2
Russell County (part)	216	50.0	90	50.0
Wise County (part)	784	47.1	406	49.0
Salem city	24 747	11.8	10 403	11.9
Saltville town	2 204	22.8	1 003	24.1
Smyth County (part)	1 939	23.5	895	24.1
Washington County (part)	265	18.1	108	24.1
Sandy Level CDP, Henry County	689	15.1	277	16.6
Saxis town, Accomack County	337	42.4	193	47.7
Scottsburg town, Halifax County	145	51.7	64	50.0
Scottsville town	555	44.5	300	45.0
Albemarle County (part)	530	44.9	283	44.5
Fluvanna County (part)	25	36.0	17	52.9
Selma CDP, Alleghany County	485	15.3	217	14.3
Seven Corners CDP, Fairfax County	8 701	12.6	3 378	12.6
Shawsville CDP, Montgomery County	1 029	13.9	443	15.8
Shenandoah town, Page County	1 878	24.7	812	25.1
Sherando CDP, Augusta County	665	10.5	281	10.7
Short Pump CDP, Henrico County	182	4.9	77	6.5
Smithfield town, Isle of Wight County	6 324	11.5	2 552	11.8
South Boston town, Halifax County	8 491	10.9	3 946	12.1
South Hill town, Mecklenburg County	4 403	11.4	1 988	11.9
Spotsylvania Courthouse CDP, Spotsylvania County	3 833	12.0	1 268	11.8
Springfield CDP, Fairfax County	30 417	14.6	10 832	14.5
Stanardsville town, Greene County	476	36.6	196	44.9
Stanley town, Page County	1 326	47.5	598	48.5
Stanleytown CDP, Henry County	1 515	14.7	723	15.9
Staunton city	23 853	13.5	10 427	14.0
Stephens City town, Frederick County	1 146	49.0	546	49.1
Stony Creek town, Sussex County	202	39.1	118	44.9
Strasburg town, Shenandoah County	4 017	12.9	1 877	12.6
Stuart town, Patrick County	961	47.5	516	49.6
Stuarts Draft CDP, Augusta County	8 367	12.4	3 279	12.1
Sudley CDP, Prince William County	7 719	11.9	2 703	12.3
Suffolk city	63 677	12.8	24 704	13.0
Sugar Grove CDP, Smyth County	741	15.9	365	15.3
Surry town, Surry County	262	43.1	119	42.9
Tangier town, Accomack County	604	48.8	270	50.4
Tappahannock town, Essex County	2 068	40.2	946	43.2
Tazewell town, Tazewell County	4 206	11.5	1 804	13.1
The Plains town, Fauquier County	266	46.2	118	46.6
Timberlake CDP, Campbell County	10 683	14.2	4 707	14.0
Timberville town, Rockingham County	1 739	48.1	770	49.0
Toms Brook town, Shenandoah County	255	50.6	103	48.5
Triangle CDP, Prince William County	5 500	11.3	2 318	11.4
Troutdale town, Grayson County	1 230	11.4	111	47.7
Troutville town, Botetourt County	432	52.8	202	49.5
Tuckahoe CDP, Henrico County	43 242	13.2	18 647	13.4
Tysons Corner CDP, Fairfax County	18 540	12.2	9 474	12.1
Union Hall CDP, Franklin County	957	12.1	813	12.1
Urbanna town, Middlesex County	543	48.8	354	48.0
Vansant CDP, Buchanan County	989	15.8	500	15.4
Verona CDP, Augusta County	3 638	11.6	1 562	11.5
Victoria town, Lunenburg County	1 821	23.0	903	24.4
Vienna town, Fairfax County	14 453	14.1	5 438	14.0
Villa Heights CDP, Henry County	845	10.8	358	12.6
Vinton town, Roanoke County	7 782	11.9	3 471	11.5

Table 66. **Percent of Population and Housing Units in Sample: 2000**—Con.

[Data based on a sample (except Tables 65-68). For information on confidentiality protection, coverage, sampling error, and nonsampling error, see Appendix G. For location of definitions, see "How to Use This Census Report"]

State County Place	Population		Housing units	
	100-percent count	Percent in sample	100-percent count	Percent in sample
PLACE—Con.				
Virgilina town, Halifax County	159	49.1	86	50.0
Virginia Beach city	425 257	12.2	162 277	12.3
Wachapreague town, Accomack County	236	46.6	225	43.6
Wakefield town, Sussex County	1 038	45.0	485	45.2
Warrenton town, Fauquier County	6 670	12.2	2 856	12.1
Warsaw town, Richmond County	1 375	37.5	468	48.5
Washington town, Rappahannock County	183	42.6	117	39.3
Waverly town, Sussex County	2 309	21.8	960	23.1
Waynesboro city	19 520	12.8	8 863	13.2
Weber City town, Scott County	1 333	44.6	689	47.3
West Gate CDP, Prince William County	7 493	13.1	2 544	12.6
Westlake Corner CDP, Franklin County	899	13.5	515	12.4
West Point town, King William County	2 866	23.0	1 151	23.8
West Springfield CDP, Fairfax County	28 378	13.1	10 425	13.2
Weyers Cave CDP, Augusta County	1 225	16.2	490	15.5
White Stone town, Lancaster County	358	41.1	187	42.2
Williamsburg city	11 998	14.1	3 880	14.5
Winchester city	23 585	12.3	10 587	11.9
Windsor town, Isle of Wight County	916	46.6	422	45.3
Wise town, Wise County	3 255	15.3	1 594	15.9
Wolf Trap CDP, Fairfax County	14 001	15.2	4 606	15.3
Woodbridge CDP, Prince William County	31 941	11.6	11 026	11.9
Woodlawn CDP, Carroll County	2 249	11.5	926	13.0
Woodstock town, Shenandoah County	3 952	11.8	1 840	12.3
Wyndham CDP, Henrico County	6 176	11.9	2 190	11.7
Wytheville town, Wythe County	7 804	11.5	3 776	12.1
Yorkshire CDP, Prince William County	6 732	14.5	2 332	14.2
Yorktown CDP, York County	203	15.8	129	16.3

Table 67. **Percent of Population and Housing Units in Sample: 2000**

[Data based on a sample (except Tables 65-68). For information on confidentiality protection, coverage, sampling error, and nonsampling error, see Appendix G. For location of definitions, see "How to Use This Census Report"]

American Indian Area County	Population		Housing units	
	100-percent count	Percent in sample	100-percent count	Percent in sample
AMERICAN INDIAN RESERVATION AND OFF-RESERVATION TRUST LAND — STATE				
All areas	116	44.0	64	39.1
Mattaponi (state) Reservation, VA	58	44.8	28	42.9
King William County (part)	58	44.8	28	42.9
Pamunkey (state) Reservation, VA	58	43.1	36	36.1
King William County (part)	58	43.1	36	36.1
STATE DESIGNATED AMERICAN INDIAN STATISTICAL AREA				
All areas	3 417	17.8	1 353	16.7
Chickahominy SDAISA, VA	3 313	17.8	1 311	16.7
Charles City County (part)	3 313	17.8	1 311	16.7
Eastern Chickahominy SDAISA, VA	104	18.3	42	16.7
New Kent County (part)	104	18.3	42	16.7

Table 68. **Percent of Population and Housing Units in Sample: 2000**

[The above table was omitted because there were no qualifying areas.]

Appendixes

Several appendixes traditionally found in printed reports are now available in a separate volume. See PHC-2-A, *Summary Social, Economic, and Housing Characteristics, Selected Appendixes* in print or on the Internet at http://www.census.gov/prod/cen2000/phc-2-a.pdf for the following:

Appendix A. Geographic Terms and Concepts
Appendix B. Definitions of Subject Characteristics
Appendix C. Data Collection and Processing Procedures
Appendix D. Questionnaire
Appendix E. Data Products and User Assistance
Appendix H. Acknowledgments

This Appendix section contains:

Appendix F. Maps
Appendix G. Accuracy of the Data

Appendix F.
Maps

Counties and Independent Cities

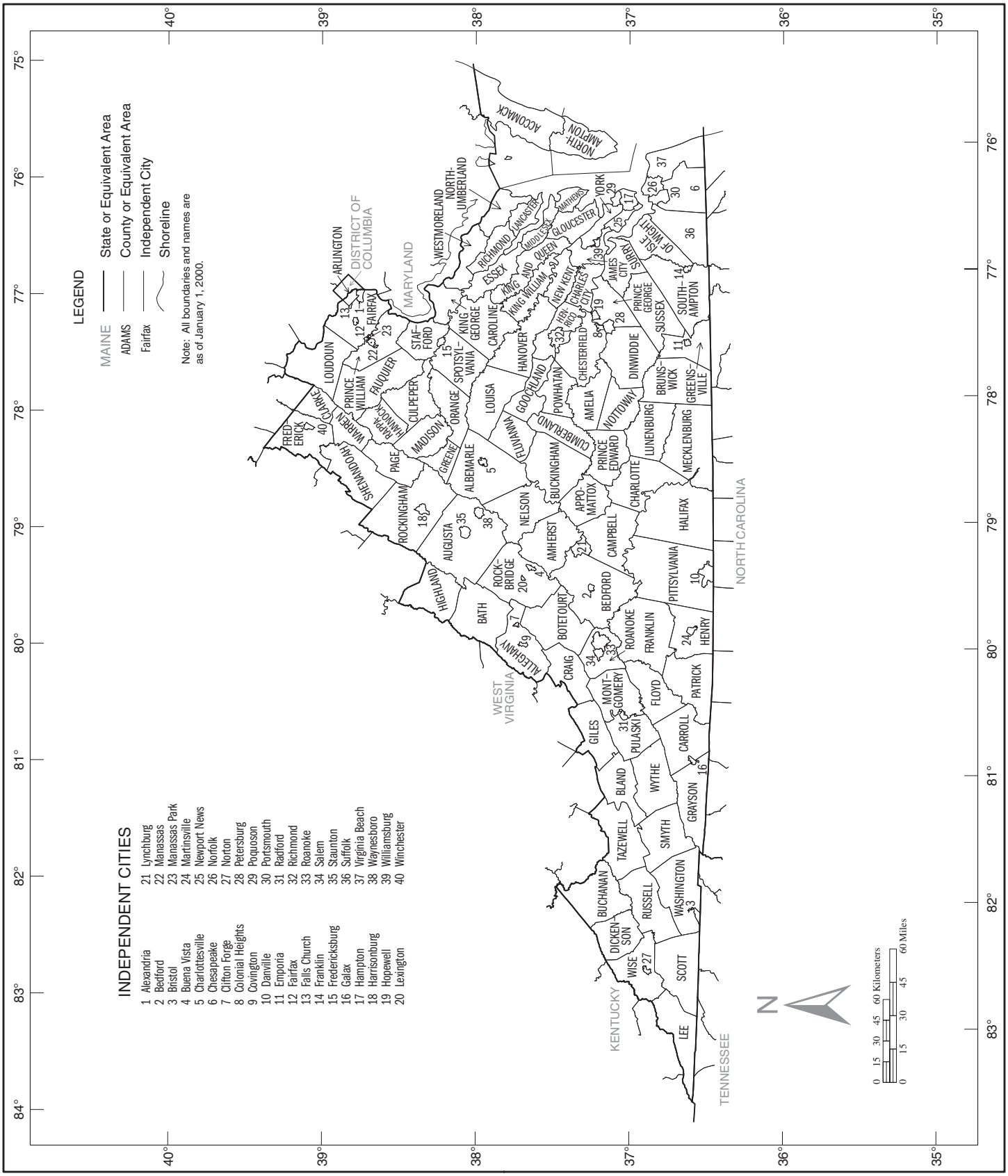

U.S. Census Bureau, Census 2000

County Subdivision Outline Map Legend and County and Independent City Location Index

Map Legend

	TAMA	American Indian Reservation (State)
	Lumbee	State Designated American Indian Statistical Area
		State
	ERIE	County or Independent City[1]
	YORK	County Subdivision[1]
	ROME	Incorporated Place[1]
	Zena	Census Designated Place[1]
	Lake Erie	Large River, Lake, Water Body, or Shoreline
		A fishhook joins contiguous and/or discontiguous parts of the same geographic entity

[1] A '*' following a place name indicates that the place is coextensive with a separate county subdivision. The county subdivision name is shown only if different than the name of the place. A '°' following a place name indicates that the place is an independent place or independent city. An independent place is not part of any legal county subdivision and thus serves as the statistical equivalent of a legal county subdivision. An independent city is not part of any county or legal county subdivision and thus serves as both the statistical equivalent of a county and a legal county subdivision. The name for the county subdivision is always the same as that of the place and never shown separately on the map.

Note: All legal boundaries and names are as of January 1, 2000. Where state, county, and/or county subdivision boundaries coincide, the map shows the boundary symbol for the highest level of these geographic entities. The county boundary is always shown. Where a county subdivision boundary coincides with a place boundary, the map does not show the place boundary symbol. Any geographic entity name may include '(pt.)' if some portion of the entity extends beyond the limits of the map area displayed on the page, or if multiple discontiguous pieces of the entity have been discretely labeled on the page. A geographic entity name may include '(pts.)' if many discontiguous pieces exist for that entity that cannot be discretely labeled. The boundaries shown on this map are for Census Bureau statistical data collection and tabulation purposes only; their depiction and designation for statistical purposes does not constitute a determination of jurisdictional authority or rights of ownership or entitlement.

Map Sections

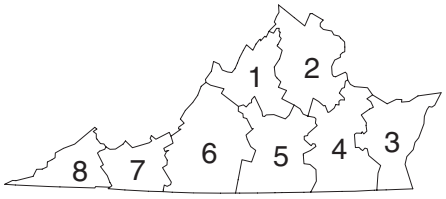

County and Independent City Location Index

This list presents the reference coordinates for each county and independent city on the county subdivision outline map. Map section numbers refer to the county subdivision outline maps only.

COUNTY/ *INDEPENDENT CITY*	MAP SEC	MAP REF	COUNTY/ *INDEPENDENT CITY*	MAP SEC	MAP REF	COUNTY/ *INDEPENDENT CITY*	MAP SEC	MAP REF
Accomack	3	LJ-CP	Chesterfield	4	KY-CR	Gloucester	3	LE-CR
Albemarle	1	KS-CN	Clarke	2	KW-CH	Goochland	5	KW-CP
Alexandria	2	LB-CJ	*Clifton Forge*	6	KL-CP	Grayson	7	KC-CW
Alleghany	6	KJ-CP	*Colonial Heights*	4	KZ-CS	Greene	1	KT-CM
Amelia	5	KW-CR	*Covington*	6	KK-CP	Greensville	4	KY-CV
Amherst	6	KP-CQ	Craig	6	KI-CR	Halifax	5	KQ-CV
Appomattox	5	KR-CR	Culpeper	2	KW-CL	*Hampton*	3	LG-CT
Arlington	2	LB-CI	Cumberland	5	KU-CQ	Hanover	4	KZ-CP
Augusta	1	KP-CN	*Danville*	6	KN-CW	*Harrisonburg*	1	KQ-CL
Bath	6	KL-CN	Dickenson	8	JV-CT	Henrico	4	KZ-CQ
Bedford	6	KM-CR	Dinwiddie	4	KY-CT	Henry	6	KK-CV
Bedford	6	KM-CS	*Emporia*	4	KY-CV	Highland	1	KM-CL
Bland	7	KD-CT	Essex	4	LC-CO	*Hopewell*	4	LA-CS
Botetourt	6	KL-CQ	Fairfax	2	LA-CI	Isle of Wight	4	LD-CU
Bristol	8	JX-CW	*Fairfax*	2	LA-CI	James City	3	LD-CS
Brunswick	5	KW-CV	Fairfax	2	LA-CI	King George	2	LB-CM
Buchanan	8	JX-CS	*Falls Church*	2	LA-CI	King William	4	LB-CP
Buckingham	5	KS-CQ	Fauquier	2	KX-CJ	King and Queen	4	LC-CP
Buena Vista	6	KN-CP	Floyd	6	KH-CU	Lancaster	3	LF-CP
Campbell	6	KP-CS	Fluvanna	1	KU-CO	Lee	8	JR-CV
Caroline	2	KZ-CN	*Franklin*	4	LC-CV	*Lexington*	6	KN-CP
Carroll	7	KF-CV	Franklin	6	KK-CU	Loudoun	2	KY-CH
Charles City	4	LB-CR	Frederick	2	KU-CG	Louisa	2	KW-CO
Charlotte	5	KS-CT	*Fredericksburg*	2	KZ-CM	Lunenburg	5	KU-CU
Charlottesville	1	KT-CN	*Galax*	7	KE-CW	*Lynchburg*	6	KO-CR
Chesapeake	3	LG-CV	Giles	7	KF-CS	Madison	2	KU-CL

COUNTY/ *INDEPENDENT CITY*	MAP SEC	MAP REF
Manassas	2	KZ-CJ
Manassas Park	2	KZ-CJ
Martinsville	6	KK-CV
Mathews	3	LG-CR
Mecklenburg	5	KT-CV
Middlesex	3	LE-CQ
Montgomery	6	KH-CS
Nelson	5	KQ-CP
New Kent	4	LC-CQ
Newport News	3	LE-CT
Norfolk	3	LG-CU
Northampton	3	LI-CS
Northumberland	3	LF-CO
Norton	8	JU-CU
Nottoway	5	KV-CT
Orange	2	KV-CM
Page	1	KT-CK
Patrick	6	KI-CV
Petersburg	4	KZ-CS
Pittsylvania	6	KN-CV
Poquoson	3	LG-CT
Portsmouth	3	LF-CU
Powhatan	5	KW-CQ
Prince Edward	5	KT-CS
Prince George	4	LA-CS
Prince William	2	KZ-CJ
Pulaski	7	KF-CT
Radford	6	KG-CT
Rappahannock	2	KV-CJ
Richmond	4	LD-CO
Richmond	4	KZ-CQ
Roanoke	6	KK-CS
Roanoke	6	KJ-CS
Rockbridge	6	KN-CP
Rockingham	1	KQ-CK
Russell	8	JX-CU
Salem	6	KJ-CS
Scott	8	JU-CV
Shenandoah	1	KS-CI
Smyth	7	KA-CU
Southampton	4	LB-CV
Spotsylvania	2	KY-CM
Stafford	2	KZ-CL
Staunton	1	KP-CN
Suffolk	4	LE-CV
Surry	4	LC-CT
Sussex	4	LA-CU
Tazewell	7	KA-CT
Virginia Beach	3	LH-CV
Warren	2	KU-CI
Washington	8	JY-CV
Waynesboro	1	KQ-CN
Westmoreland	4	LD-CN
Williamsburg	3	LD-CS
Winchester	2	KU-CG
Wise	8	JU-CU
Wythe	7	KD-CU
York	3	LF-CS

American Indian Areas, Counties, Independent Cities, County Subdivisions, and Other Places – Section 1

U.S. Census Bureau, Census 2000

American Indian Areas, Counties, Independent Cities, County Subdivisions, and Other Places – Section 2

U.S. Census Bureau, Census 2000

American Indian Areas, Counties, Independent Cities, County Subdivisions, and Other Places – Section 3

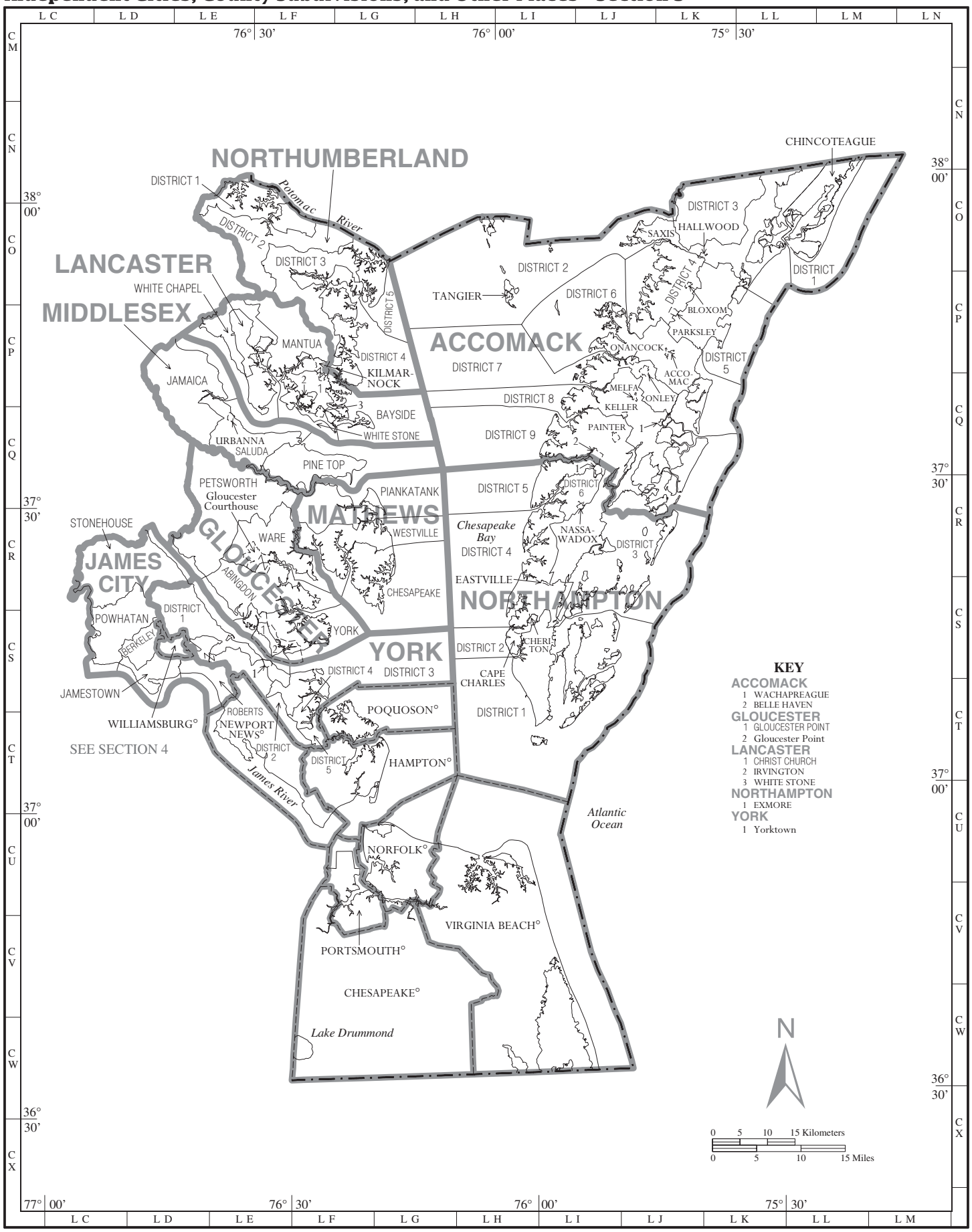

U.S. Census Bureau, Census 2000

American Indian Areas, Counties, Independent Cities, County Subdivisions, and Other Places – Section 4

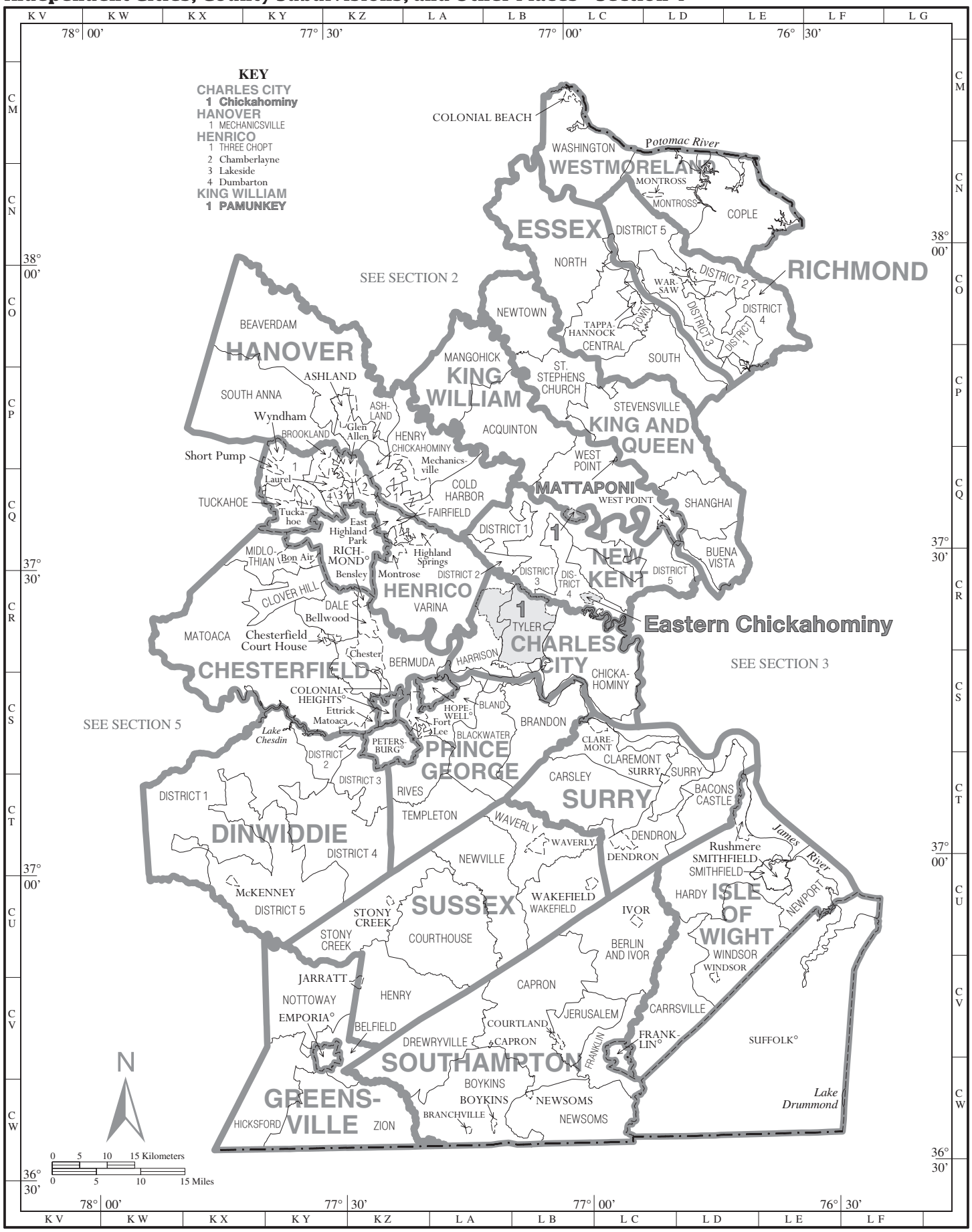

American Indian Areas, Counties, Independent Cities, County Subdivisions, and Other Places – Section 5

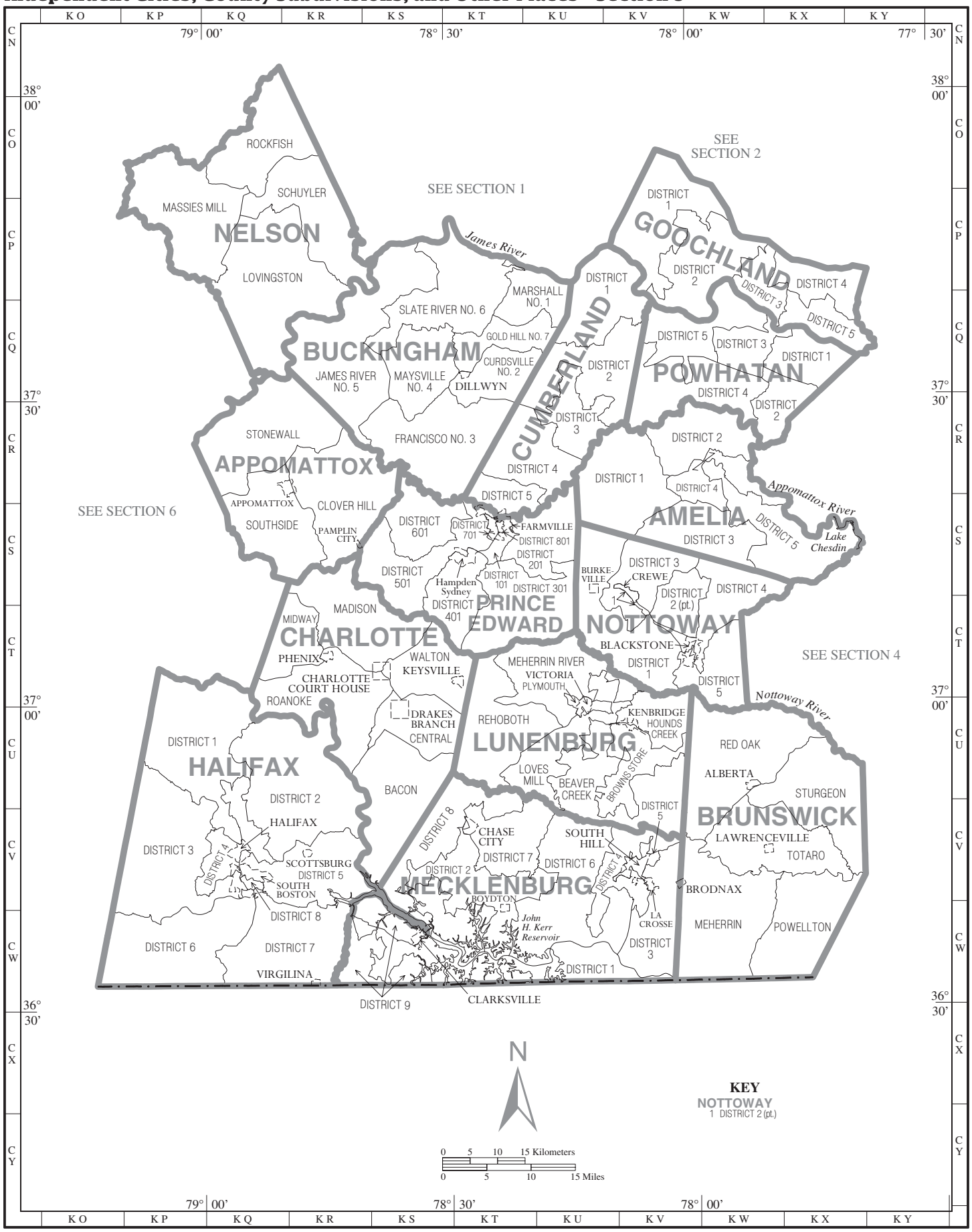

U.S. Census Bureau, Census 2000

American Indian Areas, Counties, Independent Cities, County Subdivisions, and Other Places – Section 6

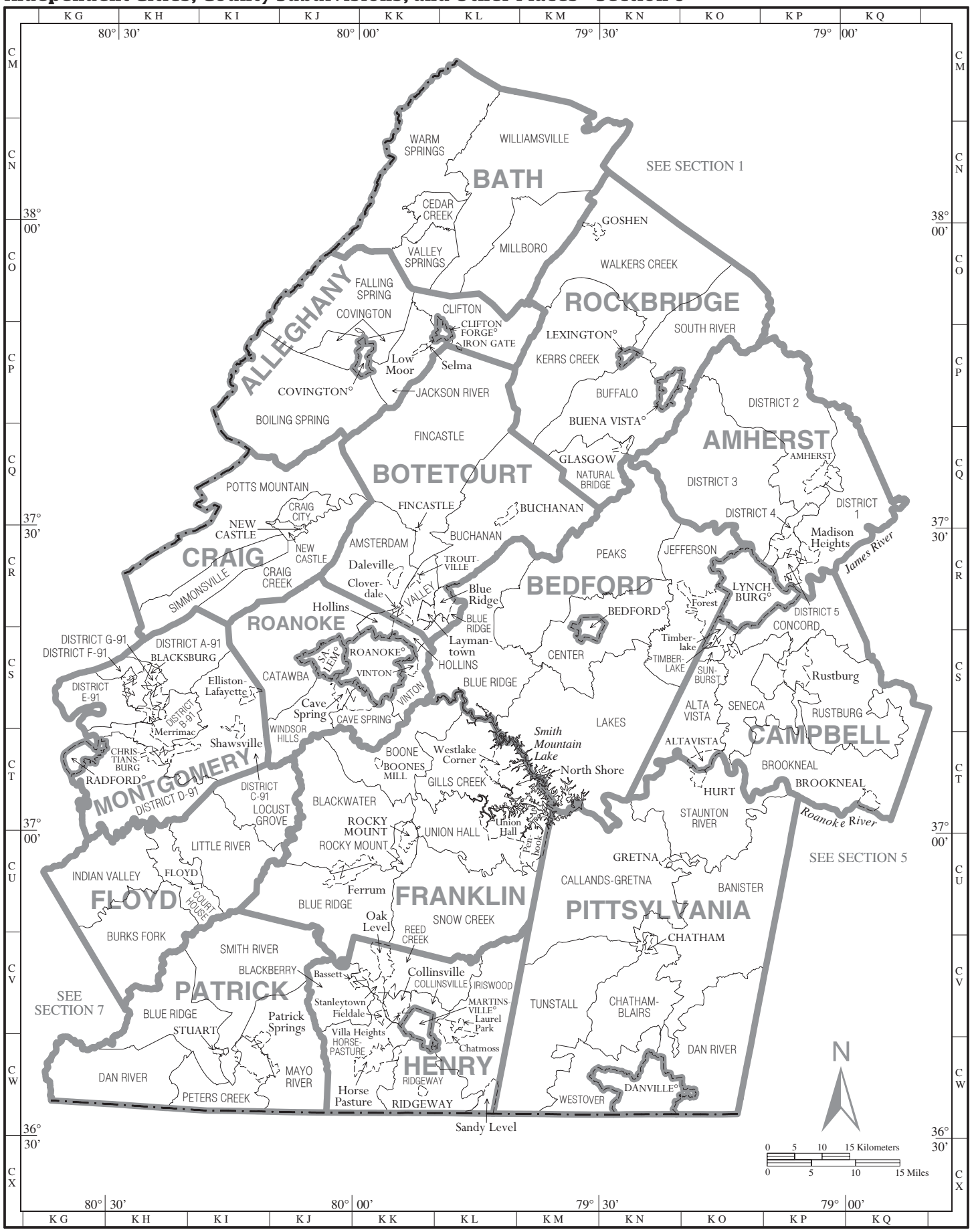

American Indian Areas, Counties, Independent Cities, County Subdivisions, and Other Places – Section 7

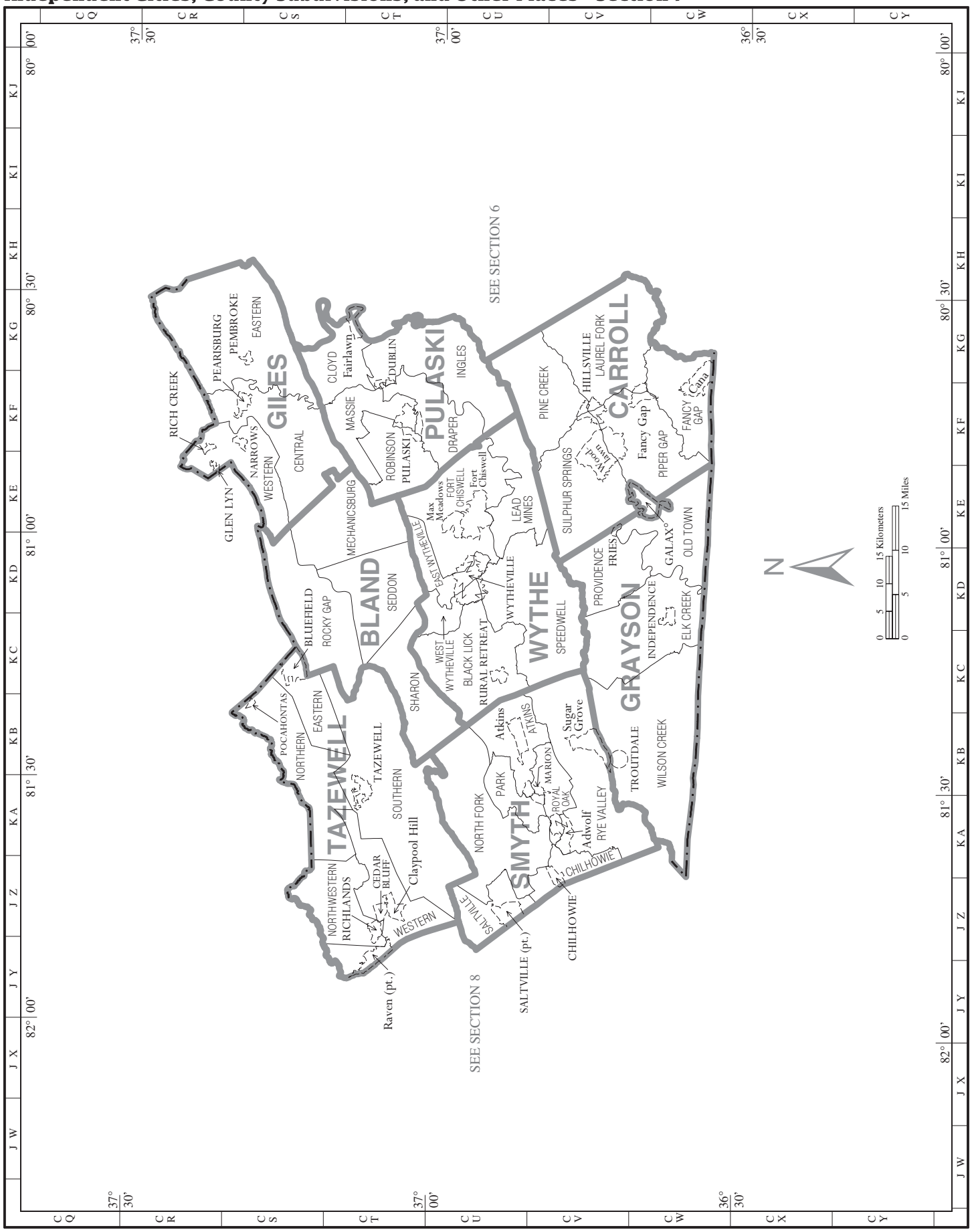

American Indian Areas, Counties, Independent Cities, County Subdivisions, and Other Places – Section 8

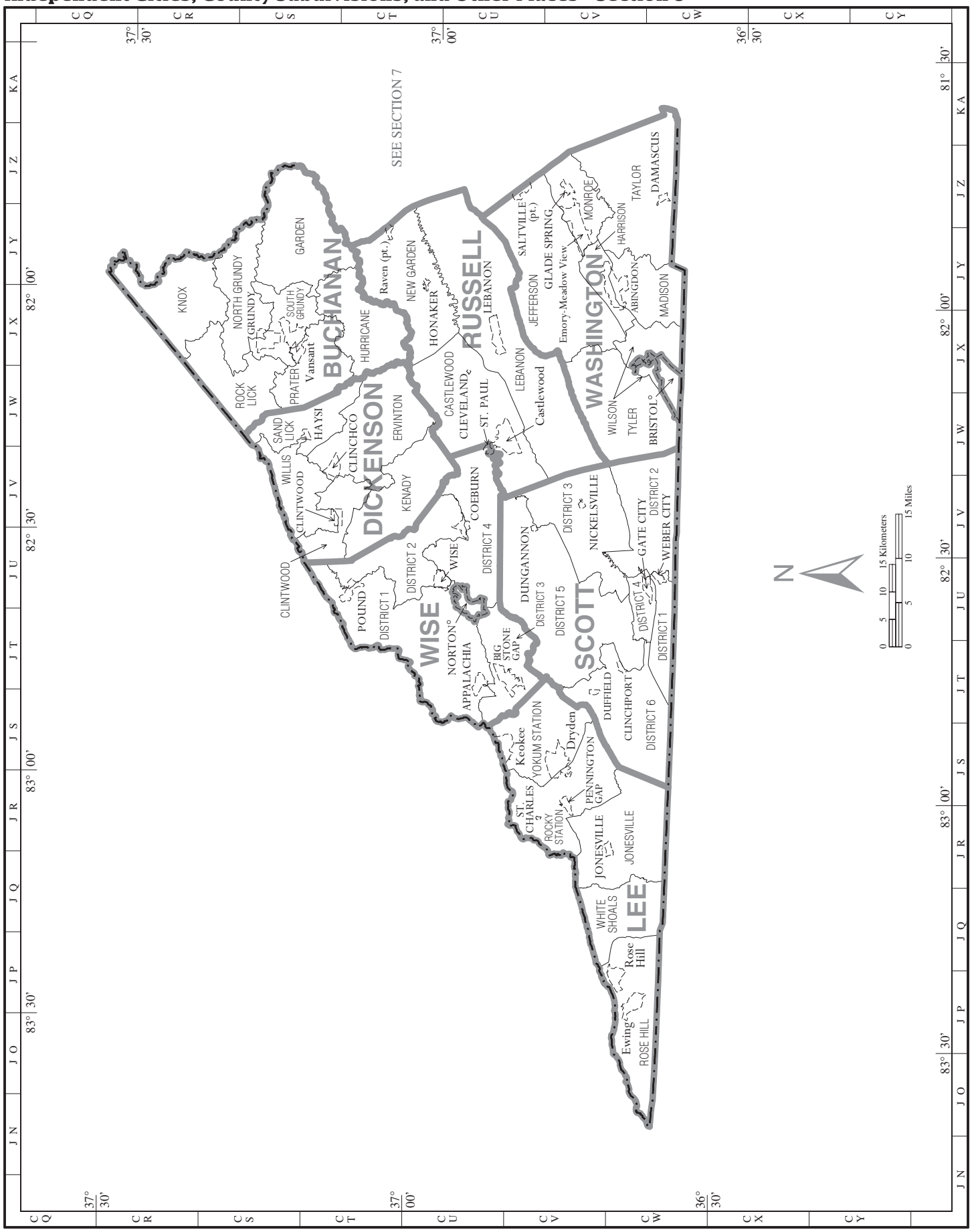

American Indian Areas, Counties, Independent Cities, County Subdivisions, and Other Places – Inset A

U.S. Census Bureau, Census 2000

Appendix G.
Accuracy of the Data

INTRODUCTION

The data contained in this product are based on the Census 2000 sample. The data are estimates of the actual figures that would have been obtained from a complete count. Estimates derived from a sample are expected to be different from the 100-percent figures because they are subject to sampling and nonsampling errors. Sampling error in data arises from the selection of people and housing units included in the sample. Nonsampling error affects both sample and 100-percent data and is introduced as a result of errors that may occur during the data collection and processing phases of the census. This chapter provides a detailed discussion of both types of errors and a description of the estimation procedures.

MASTER ADDRESS FILE DEVELOPMENT

The majority of addresses in the country are in what is known for census purposes as Mailout/Mailback areas, which generally consist of city-style addresses. The original source of addresses on the Master Address File (MAF) for the Mailout/Mailback areas was the 1990 Census Address Control File (ACF). The first update to the ACF addresses is a United States Postal Service (USPS) Delivery Sequence File (DSF) of addresses. The November 1997, September 1998, November 1999, and April 2000 DSFs were incorporated into the MAF.

Until shortly before the census, the ACF addresses and the November 1997 and September 1998 residential DSF addresses constituted the MAF. These addresses were tested against Census Bureau geographic information to determine their location at the census block level. The geographic information is maintained in the Census Bureau's Topologically Integrated Geographic Encoding Referencing (TIGER) system. When an address on the MAF can be uniquely matched to the address range in TIGER for a street segment that forms one of the boundaries of a particular block, the address is said to be *geocoded* to that block. Valid and geocoded addresses appeared on each address list used for a field operation.

The Block Canvass operation was the next major address list operation in the Mailout/Mailback areas for Census 2000. Between January and May 1999, there was a 100-percent canvass of every block in these areas. Every geocoded address was printed in a block-by-block address register. Block Canvassing listers identified each address as one of the following: a verified housing unit; a unit with corrections to the street name or directional; a delete; a duplicate, implying the unit exists elsewhere on the list with a different, unmatchable designation, such as a different street name or building name; uninhabitable; or nonresidential. Also, units that were deleted from one block and matched an added unit in another block were called a move.

A cooperative address list check with local governmental units throughout the country, called Local Update of Census Addresses (LUCA) 98, occurred in approximately the same time frame as Block Canvassing. In LUCA 98, the participating governmental units received an address list and were asked for input mostly on added units but also on deleted units and corrected street names or directionals. The outcome of this operation was similar to that of Block Canvassing; units were added to and deleted from blocks, and address corrections were made.

The Decennial Master Address File (DMAF), created in July 1999, was the file used for the main printing of the Census 2000 questionnaires. In Mailout/Mailback areas, the operations that had yielded housing units and their status before this initial printing stage were the ACF, the November 1997 DSF, the September 1998 DSF, LUCA 98, and Block Canvassing.

Updates to the DMAF followed the creation of the initial DMAF. Addresses were added by the November 1999, February 2000, and April 2000 DSFs. The LUCA 98 field verification and appeal processes were address update operations that occurred subsequent to the creation of the initial

DMAF. Units receiving a conflicting status from Block Canvassing and the LUCA 98 operation were sent for field verification by the Census Bureau; the results of the field verification were sent to the governmental units. The governmental unit could appeal the Census Bureau's findings for particular units at this stage. At an appeal, the Census Bureau and the governmental unit submit their evidence of the status of a housing unit for independent review. The Census Address List Appeals Office, a temporary Federal office established outside the Department of Commerce, administered the appeal process. The Director of the Appeals Office (or their designee) was responsible for issuing a written determination that was considered final. Both the field verification and the appeal process had the potential to change the status of a housing unit.

The New Construction operation was another cooperative effort with participating governmental units that added addresses before Census Day. This was a final operation in Mailout/Mailback areas that used governmental units' local knowledge to identify new housing units in February and March of 2000.

After Mailout/Mailback, the second most common method of questionnaire delivery was Update/Leave. Rather than obtaining addresses from the ACF and DSF, the address list for Update/Leave areas was constructed during a Census Bureau field operation called Address Listing. This was due to the fact that addresses in Update/Leave areas were primarily noncity-style. Census employees were sent to the field with maps of their assignment areas and were instructed to record the city-style address, noncity-style address or location description, or possibly some combination of the above, for every housing unit. In addition, the location of the unit was noted on the census map with what is known as a *map spot*. This operation took place in the fall of 1998.

After processing the Address Listing data, the Census Bureau could tabulate the number of housing units in each block. Because the housing units in these areas may have nonstandard mailing addresses and may be recorded in census files solely with a location description, the governmental units participating in the local review operation in these areas were sent lists of housing unit counts by block. This operation was called LUCA 99. When a LUCA 99 participant disagreed with a Census block count, the contested block was sent out for LUCA 99 recanvassing. Census employees were redeployed to make updates to the address list. In addition, there was a LUCA 99 appeal process for settling housing unit status discrepancies that could potentially add units to the address list. The LUCA 99 recanvassing and LUCA 99 appeal process took place at various times during the DMAF updating process. Although most of the LUCA 99 entities had their recanvassing results processed before creation of the initial DMAF, many did not. There were DMAF updates designed specifically for obtaining late recanvassing and appeal results. These updates to the census files occurred in time for USPS delivery of a questionnaire.

The last address list-building operation in the Update/Leave areas was the Update/Leave operation itself. This operation was responsible for having a census questionnaire hand-delivered at every housing unit. The MAF and the maps were updated during this process.

In the most remote regions of the country, housing units were listed at the same time people within them were enumerated for Census 2000. These operations, called List/Enumerate and Remote Alaska enumeration, were the only source of addresses in these regions. All housing units were map spotted at the time of enumeration.

In some other regions of the country where an address list had already been created, the Census Bureau determined that direct enumeration of the population would be more successful than mailback of the forms. This operation was called Update/Enumerate. There were two types of Update/Enumerate areas – urban areas that were formerly Mailout/Mailback and rural areas that were formerly Update/Leave. The urban areas had passed through all the Mailout/Mailback operations up through the point of the creation of the initial DMAF, and the rural areas had passed through Address Listing, and sometimes LUCA 99, by the time of the creation of the initial DMAF. Because of these distinct paths, it was necessary to distinguish between the urban and rural Update/Enumerate areas.

Urban Update/Leave is another special enumeration that took place in areas where mail delivery was considered to be problematic. The addresses had passed through all the operations of the

Mailout/Mailback areas up through the creation of the initial DMAF, but enumerators visited the area during the census. As a result, additions, deletions and corrections to the address list were made.

People who do not receive a questionnaire at their house could submit a Be Counted Form, or they could call Telephone Questionnaire Assistance and have their information collected over the telephone. Addresses from these operations that did not match those already on the DMAF and that were geocoded to a census collection block in an area where census enumeration did not take place were visited in a Field Verification operation to determine if they existed. Verified addresses were added to the address list.

Follow-up operations provided additional information about housing units listed on the DMAF. In Nonresponse Followup (NRFU), enumerators followed up on units that had not returned a preaddressed census form. These units could be enumerated, deemed vacant, or possibly deleted. At the same time, units that did not appear on the address list could be added and enumerated concurrently. Coverage Improvement Follow Up was designated for enumeration at addresses added by New Construction and the later Delivery Sequence Files, as well as a second check on NRFU vacant and deleted units. Adds were also possible. These operations occurred in the Mailout/Mailback, Update/Leave, and Urban Update/Leave areas.

SERVICE-BASED ENUMERATION

Service Based Enumeration was designed to account for people without a usual residence who use service facilities (i.e., shelters, soup kitchens and mobile food vans). Only people using the service facility on the interview day were enumerated. In addition, people enumerated in Targeted Non-Shelter Outdoor Locations (TNSOLS) and people without a usual residence that filed Be Counted Forms (BCF) augmented the count. **This component of the enumeration should *not* be interpreted as a complete count of the population without a usual residence.**

SAMPLE DESIGN

Every person and housing unit in the United States was asked basic demographic and housing questions (for example, race, age, and relationship to householder). A sample of these people and housing units was asked more detailed questions about items, such as income, occupation, and housing costs. The sampling unit for Census 2000 was the housing unit, including all occupants. There were four different housing unit sampling rates: 1-in-8, 1-in-6, 1-in-4, and 1-in-2 (designed for an overall average of about 1-in-6). The Census Bureau assigned these varying rates based on precensus occupied housing unit estimates of various geographic and statistical entities, such as incorporated places and interim census tracts. For people living in group quarters or enumerated at long form eligible service sites (shelters and soup kitchens), the sampling unit was the person and the sampling rate was 1-in-6.

The sample designation method for housing units depended on the data collection procedures. Approximately 95 percent of the population was enumerated by the mailback procedure. In these areas, the Census Bureau used the Decennial Master Address File (DMAF) to select electronically a probability sample. The questionnaires were either mailed or hand-delivered to selected addresses with instructions to complete and mail back the form.

The housing unit sampling rate varied by census block. Long Form Sampling Entities (LFSEs) were used to determine sampling rates in Census 2000 similarly to the way governmental units were used in the 1990 census sample design. LFSEs were:

- Counties and county equivalents (such as parishes in Louisiana).
- Cities.
- Incorporated places (including consolidated cities).
- Census designated places in Hawaii only.

- Minor civil divisions in certain states only (Connecticut, Maine, Massachusetts, Michigan, Minnesota, New Hampshire, New Jersey, New York, Pennsylvania, Rhode Island, Vermont, and Wisconsin).
- School districts (based on the 1995-1996 school year).
- American Indian reservations.
- Tribal jurisdiction statistical areas (replaced for Census 2000 by entities called Oklahoma Tribal Statistical Areas).
- Alaska Native village statistical areas.

Size estimates for LFSEs were based on housing unit counts from the DMAF and occupancy rates from the 1990 census. If the smallest LFSE that included all or any part of a block had an estimated housing unit count of less than 800, the housing units in the block were sampled at a 1-in-2 rate. If the smallest LFSE that included all or any part of a block had an estimated housing unit count of 800 or more but less than 1,200, housing units in the block were sampled at a 1-in-4 rate. If a block was not in either of the two previous sampling rate categories, and was part of an interim census tract with 2,000 or more estimated housing units, the housing units in the block were sampled at a 1-in-8 rate. Housing units in all remaining blocks (those not assigned to 1-in-2, 1-in-4, or 1-in-8 rates) were sampled at a 1-in-6 rate.

In List/Enumerate areas (accounting for less than 0.5 percent of the housing units), each enumerator was given a blank address register with designated sample lines. Beginning about Census Day, the enumerator systematically canvassed an Assignment Area (AA) and listed all housing units in the address register in the order they were encountered. Completed questionnaires, including sample information for any housing unit listed on a designated sample line, were collected. If an AA contained any blocks that would qualify as above for a 1-in-2 or 1-in-4 rate, all households in the AA were sampled at 1-in-2. Housing units in all other AAs were sampled at 1-in-6.

Housing units in American Indian reservations, tribal jurisdiction statistical areas (replaced for Census 2000 by entities called Oklahoma Tribal Statistical Areas), and Alaska Native villages were sampled according to the same criteria as other LFSEs, except the sampling rates were based on the size of the American Indian and Alaska Native population in those areas as measured in the 1990 census. Trust lands were sampled at the highest rate of any part of their associated American Indian reservations. If the associated American Indian reservation was entirely outside the state containing the trust land, then the trust land was sampled at a 1-in-2 rate. All Remote Alaska assignment areas were sampled at a rate of 1-in-2. Housing units in Puerto Rico were sampled at a constant 1-in-6 rate in all blocks.

Variable sampling rates provide relatively more reliable estimates for small areas and decrease respondent burden in more densely populated areas while maintaining data reliability. When all sampling rates were taken into account across the Nation, approximately 1 out of every 6 housing units was included in the Census 2000 sample.

CONFIDENTIALITY OF THE DATA

The Census Bureau has modified or suppressed some data in this data release to protect confidentiality. Title 13 United States Code, Section 9, prohibits the Census Bureau from publishing results in which an individual can be identified. The Census Bureau's internal Disclosure Review Board sets the confidentiality rules for all data releases. A checklist approach is used to ensure that all potential risks to the confidentiality of the data are considered and addressed.

Title 13, United States Code. Title 13 of the United States Code authorizes the Census Bureau to conduct censuses and surveys. Section 9 of the same Title requires that any information collected from the public under the authority of Title 13 be maintained as confidential. Section 214 of Title 13 and Sections 3559 and 3571 of Title 18 of the United States Code provide for the imposition of penalties of up to 5 years in prison and up to $250,000 in fines for wrongful disclosure of confidential census information.

Disclosure limitation. Disclosure limitation is the process for protecting the confidentiality of data. A disclosure of data occurs when someone can use published statistical information to identify an individual who provided information under a pledge of confidentiality. Using disclosure limitation procedures, the Census Bureau modifies or removes the characteristics that put confidential information at risk for disclosure. Although it may appear that a table shows information about a specific individual, the Census Bureau has taken steps to disguise the original data while making sure the results are still useful. The techniques used by the Census Bureau to protect confidentiality in tabulations vary, depending on the type of data.

Data swapping. Data swapping is a method of disclosure limitation designed to protect confidentiality in tables of frequency data (the number or percentage of the population with certain characteristics). Data swapping is done by editing the source data or exchanging records for a sample of cases when creating a table. A sample of households is selected and matched on a set of selected key variables with households in neighboring geographic areas that have similar characteristics (such as the same number of adults and the same number of children). Because the swap often occurs within a neighboring area, there is no effect on the marginal totals for the area or for totals that include data from multiple areas. Because of data swapping, users should not assume that tables with cells having a value of 1 or 2 reveal information about specific individuals. Data swapping procedures were first used in the 1990 census and were also used for Census 2000.

ERRORS IN THE DATA

Statistics in this data product are based on a sample. Therefore, they may differ somewhat from 100-percent figures that would have been obtained if all housing units, people within those housing units, and people living in group quarters had been enumerated using the same questionnaires, instructions, enumerators, and so forth. The sample estimate also would differ from other samples of housing units, people within those housing units, and people living in group quarters. The deviation of a sample estimate from the average of all possible samples is called the *sampling error*. The *standard error* of a sample estimate is a measure of the variation among the estimates from all possible samples. Thus, it measures the precision with which an estimate from a particular sample approximates the average result of all possible samples. The sample estimate and its estimated standard error permit the construction of interval estimates with prescribed confidence that the interval includes the average result of all possible samples. The method of calculating standard errors and confidence intervals for the data in this product appears in the section called "Calculation of Standard Errors."

In addition to the variability that arises from the sampling procedures, both sample data and 100-percent data are subject to *nonsampling error*. Nonsampling error may be introduced during any of the various complex operations used to collect and process census data. For example, operations such as editing, reviewing, or handling questionnaires may introduce error into the data. A detailed discussion of the sources of nonsampling error is given in the section on "Nonsampling Error" in this chapter.

Nonsampling error may affect the data in two ways: errors that are introduced randomly will increase the variability of the data and, therefore, should be reflected in the standard error; errors that tend to be consistent in one direction will make both sample and 100-percent data biased in that direction. For example, if respondents consistently tend to underreport their incomes, then the resulting counts of households or families by income category will tend to be understated for the higher income categories and overstated for the lower income categories. Such biases are not reflected in the standard error.

Limitations of the Group Quarters Data

By definition, universes that include the total population include both the household population and the group quarters population. For example, the universe defined as the population 15 years and over includes all people 15 years and over in both households and group quarters.

In previous censuses and in Census 2000, allocation rates for demographic characteristics (such as age, sex, and race) of the group quarters population were similar to those for the total population. However, allocation rates for sample characteristics, such as school enrollment, educational attainment, income, and veteran status for the institutionalized and noninstitutionalized group quarters population have been substantially higher than those for the household population since at least the 1960 census. A review of the Census 2000 allocation rates for sample characteristics indicated that this trend continued.

Although allocation rates for sample characteristics are higher for the group quarters population, it is important to include the group quarters population in the total population universe. In most areas, the group quarters population represents a small proportion of the total population. As a result, the higher allocation rates associated with the group quarters population have minimal impact on the sample characteristics for the area of interest. In areas where the group quarters population represents a larger percentage of the total population, the Census Bureau cautions data users about the impact the higher allocation rates may have on the sample characteristics.

Calculation of Standard Errors

Totals and percentages. Tables A through C in this chapter contain the necessary information for calculating the standard errors of sample estimates in this data product. To calculate the standard error, it is necessary to know:

- The unadjusted standard error for the characteristic (given in Table A for estimated totals or Table B for estimated percentages) that would result under a simple random sample design of people, housing units, households, or families.
- The design factor for the particular characteristic estimated (given in Table C) based on the sample design and estimation techniques employed to produce long form data estimates.
- The number of people, housing units, households, or families in the publication area.
- The observed sampling rate.

The design factor is the ratio of the estimated standard error to the standard error of a simple random sample. The design factors reflect the effects of the actual sample design and the complex ratio estimation procedure used for Census 2000. Percent-in-sample values are provided in Summary File 3. The percent of the population in sample is given in P4, Percent of the Population in Sample. Percent-in-sample values for housing units are provided in H4, Percent of Housing Units in Sample by Occupancy Status. Thus, observed sampling rates for housing units are provided separately for occupied and vacant housing units. Data users should use information in H2, Unweighted Sample Housing Units by Occupancy Status, to determine the most prevalent type of housing unit in a specific geography (occupied or vacant), and use its corresponding percent-in-sample value from H4. As a convenience to data users, a percent-in-sample value for total housing units is available in the Census Bureau's PHC-2, *Summary Social, Economic, and Housing Characteristics* reports (see the Percent of Population and Housing Units in Sample tables). This percent-in-sample value combines occupied and vacant housing units to form a single percent-in-sample value for housing units.

Use the steps given below to calculate the standard error of an estimated total or percentage contained in this product. A percentage is defined here as a ratio of a numerator to a denominator where the numerator is a subset of the denominator. For example, the proportion of Black or African-American teachers is the ratio of Black or African-American teachers to all teachers.

1. Obtain the unadjusted standard error from Table A or B (or use the formula given below the table) for the estimated total or percentage, respectively.
2. Obtain the person or housing unit observed sampling rate (percent-in-sample) for the geographic area to which the estimate applies. Use the person observed sampling rate for population characteristics and the housing unit observed sampling rate for housing characteristics.

3. Use Table C to obtain the appropriate design factor, based on the characteristic (Employment status, School enrollment, etc.) and the range containing the percent-in-sample value defined in step 2. Multiply the unadjusted standard error by this design factor.

The unadjusted standard errors of zero estimates or of very small estimated totals or percentages will approach zero. This is also the case for very large percentages or estimated totals that are close to the size of the publication areas to which they correspond. Nevertheless, these estimated totals and percentages are still subject to sampling and nonsampling variability, and an estimated standard error of zero (or a very small standard error) is not appropriate. For estimated percentages that are less than 2 or greater than 98, use the unadjusted standard errors in Table B that appear in the "2 or 98" row. For an estimated total that is less than 50 or within 50 of the total size of the publication area, use an unadjusted standard error of 16.

Examples using Tables A and B are given in the section titled "Using Tables to Compute Standard Errors and Confidence Intervals."

Sums and differences. The standard errors estimated from Tables A and B are not directly applicable to sums of and differences between two sample estimates. To estimate the standard error of a sum or difference, the tables are to be used somewhat differently in the following three situations:

1. For the sum of or difference between a sample estimate and a 100-percent value, use the standard error of the sample estimate. The complete count value is not subject to sampling error.
2. For the sum of or difference between two sample estimates, the appropriate standard error is approximately the square root of the sum of the two individual standard errors squared; that is, for standard errors

   $SE(\hat{X})$ and $SE(\hat{Y})$ of estimates $\hat{X}$ and $\hat{Y}$, respectively:

   $$SE(\hat{X} + \hat{Y}) = SE(\hat{X} - \hat{Y}) = \sqrt{[SE(\hat{X})]^2 + [SE(\hat{Y})]^2}$$

   This method, however, will underestimate (overestimate) the standard error if the two items in a sum are highly positively (negatively) correlated or if the two items in a difference are highly negatively (positively) correlated. This method may also be used for the difference between (or sum of) sample estimates from two censuses or from a census sample and another survey. The standard error for estimates not based on the Census 2000 sample must be obtained from an appropriate source outside of this chapter.
3. For the differences between two estimates, one of which is a subclass of the other, use the tables directly where the calculated difference is the estimate of interest. For example, to determine the estimate of non-Black or African-American teachers, subtract the estimate of Black or African-American teachers from the estimate of total teachers. To determine the standard error of the estimate of non-Black or African-American teachers, apply the above formula directly.

Ratios. Frequently, the statistic of interest is the ratio of two variables, where the numerator is not a subset of the denominator. An example is the ratio of students to teachers in public elementary schools. (Note that this method cannot be used to compute a standard error for a sample mean.) The standard error of the ratio between two sample estimates is estimated as follows:

1. If the ratio is a proportion, then follow the procedure outlined for "Totals and percentages."
2. If the ratio is not a proportion, then approximate the standard error using the formula below.

$$SE\left(\frac{\hat{X}}{\hat{Y}}\right) = \left(\frac{\hat{X}}{\hat{Y}}\right)\sqrt{\frac{[SE(\hat{X})]^2}{\hat{X}^2} + \frac{[SE(\hat{Y})]^2}{\hat{Y}^2}}$$

Medians. The sampling variability of an estimated median depends on the form of the distribution and the size of its base. The reliability of an estimated median is approximated by constructing a confidence interval. Estimate the 68 percent confidence limits of a median based on sample data using the following procedure.

1. Obtain the appropriate (person or housing unit) observed sampling rate for the specific geographic area. Use this rate to locate the design factor for the characteristic of interest in Table C.

2. Obtain the frequency distribution for the selected variable. Cumulate these frequencies to yield the base.

3. Determine the standard error of the estimate of 50 percent from the distribution using the formula:

$$\text{SE(50 percent)} = \sqrt{\frac{5}{\text{base}} \times 50^2} \times \text{Design Factor}$$

4. Subtract from and add to 50 percent the standard error determined in step 3.

$$\text{p_lower} = 50 - \text{SE (50 percent)}$$

$$\text{p_upper} = 50 + \text{SE (50 percent)}$$

   Find the category in the distribution containing p_lower and the category in the distribution containing p_upper. If p_lower and p_upper fall in the same category, follow these steps:

   - Define A1 as the smallest value in that category.
   - Define A2 to be the smallest value in the next (higher) category.
   - Define C1 as the cumulative percent of units strictly less than A1.
   - Define C2 as the cumulative percent of units strictly less than A2.

     Use these values (A1, A2, C1, C2) in step 5 to obtain the Lower Bound and the Upper Bound.

     If p_lower and p_upper are in different categories, follow the steps above twice–once for each category. In effect, users will interpolate twice to obtain the Lower and Upper Bounds as follows:

   - First, for the category containing p_lower, define the values A1, A2, C1, and C2 as above. Use these values in step 5 to obtain the Lower Bound.
   - Second, for the category containing p_upper, define a new set of values for A1, A2, C1, and C2. Use these values in step 5 to obtain the Upper Bound.

5. Use the following formula and the values obtained in step 4 to form a confidence interval about the median:

$$\text{Bound} = \left[\frac{X - C1}{C2 - C1}\right] \times (A2 - A1) + A1$$

   where X = p_lower (p_upper) for the Lower Bound (Upper Bound).

6. Divide the difference between the two points determined in step 5 by two to obtain the estimated standard error of the median:

$$\text{SE(median)} = \frac{\text{Upper Bound} - \text{Lower Bound}}{2} = \frac{(\text{p_upper} - \text{p_lower})}{C2 - C1} \times \frac{A2 - A1}{2}$$

Means. A mean is defined here as the average quantity of some characteristic (other than the number of people, housing units, households, or families) per person, housing unit, household, or family. For example, a mean could be the average annual income of females age 25 to 34. The standard error of a mean can be approximated by the formula below. Because of the approximation used in developing this formula, the estimated standard error of the mean obtained from this formula will generally underestimate the true standard error.

The formula for estimating the standard error of a mean, $\bar{x}$, is

$$SE(\bar{x}) = \sqrt{\frac{5}{base} \times s^2} \times \text{Design Factor}$$

where s^2 is the estimated population variance of the characteristic and the base is the total number of units in the population. The population variance, s^2, may be estimated using data that has been grouped into intervals.

For this method, the range of values for the characteristic is divided into c intervals, where the lower and upper boundaries of interval j are L_j and U_j, respectively. Each person is placed into one of the c intervals such that the value of the characteristic is between L_j and U_j. The estimated population variance, s^2, is then given by:

$$s^2 = \sum_{j=1}^{c} p_j m_j^2 - (\bar{x})^2$$

where p_j is the estimated proportion of persons in interval j (based on weighted data) and m_j is the midpoint of the jth interval, calculated as:

$$m_j = \frac{L_j + U_j}{2}.$$

The most representative value of the characteristic in interval j is assumed to be the midpoint of the interval, m_j. If the cth interval is open-ended, i.e., no upper interval boundary exists, then an approximate value for m_c is

$$m_c = \left(\frac{3}{2}\right) L_c.$$

The estimated sample mean, $\bar{x}$, can be obtained using the following formula:

$$\bar{x} = \sum_{j=1}^{c} p_j m_j.$$

Confidence intervals. A sample estimate and its estimated standard error may be used to construct confidence intervals about the estimate. These intervals are ranges that will contain the average value of the estimated characteristic that results over all possible samples, with a known probability.

For example, if all possible samples that could result under the Census 2000 sample design were independently selected and surveyed under the same conditions, and if the estimate and its estimated standard error were calculated for each of these samples, then:

1. *68 percent confidence interval.* Approximately 68 percent of the intervals from one estimated standard error below the estimate to one estimated standard error above the estimate would contain the average result from all possible samples.

2. *90 percent confidence interval.* Approximately 90 percent of the intervals from 1.645 times the estimated standard error below the estimate to 1.645 times the estimated standard error above the estimate would contain the average result from all possible samples.

3. *95 percent confidence interval.* Approximately 95 percent of the intervals from two estimated standard errors below the estimate to two estimated standard errors above the estimate would contain the average result from all possible samples.

The average value of the estimated characteristic that could be derived from all possible samples either is or is not contained in any particular computed interval. Thus, the statement that the average value has a certain probability of falling between the limits of the calculated confidence interval cannot be made. Rather, one can say with a specified probability of confidence that the calculated confidence interval includes the average estimate from all possible samples (approximately the 100-percent value).

Confidence intervals also may be constructed for the ratio, sum of, or difference between two sample figures. First compute the ratio, sum, or difference. Next, obtain the standard error of the ratio, sum, or difference (using the formulas given earlier). Finally, form a confidence interval for this estimated ratio, sum, or difference as above. One can then say with specified confidence that this interval includes the ratio, sum, or difference that would have been obtained by averaging the results from all possible samples.

Calculating the confidence interval from the standard error. To calculate the lower and upper bounds of the 90 percent confidence interval around an estimate using the standard error, multiply the standard error by 1.645, then add and subtract the product from the estimate.

$$\text{Lower bound} = \text{Estimate} - (\text{Standard Error} \times 1.645)$$

$$\text{Upper bound} = \text{Estimate} + (\text{Standard Error} \times 1.645)$$

Limitations. Be careful when computing and interpreting confidence intervals. The estimated standard errors given in this chapter do not include all portions of the variability because of nonsampling error that may be present in the data. The standard errors reflect the effect of simple response variance, but not the effect of correlated errors introduced by enumerators, coders, or other field or processing personnel. Thus, the standard errors calculated represent a lower bound of the total error. As a result, confidence intervals formed using these estimated standard errors might not meet the stated levels of confidence (i.e., 68, 90, or 95 percent). Thus, be careful interpreting the data in this data product based on the estimated standard errors.

A standard sampling theory text should be helpful if the user needs more information about confidence intervals and nonsampling errors.

Zero or small estimates; very large estimates. The value of almost all Census 2000 characteristics is greater than or equal to zero by definition. The method given previously for calculating confidence intervals relies on large sample theory and may result in negative values for zero or small estimates, which are not admissible for most characteristics. In this case, the lower limit of the confidence interval is set to zero by default. A similar caution holds for estimates of totals that are close to the population total and for estimated proportions near one, where the upper limit of the confidence interval is set to its largest admissible value. In these situations, the level of confidence of the adjusted range of values is less than the prescribed confidence level.

Using Tables to Compute Standard Errors and Confidence Intervals

Example 1. Computing the standard error of a total. Suppose a particular data table shows that for City A 9,948 people out of all 15,888 people age 16 years and over were in the civilian labor force. The person observed sampling rate (percent-in-sample) in City A is 16.0 percent. The column in Table C that includes an observed sampling rate of 16.0 percent shows the design factor to be 1.1 for the population characteristic "Employment status."

The unadjusted standard error for the estimated total of 9,948 is computed using the formula given below Table A. Suppose that the total population of City A was 21,220. The formula for the unadjusted standard error, SE, is

$$\begin{aligned} \text{SE}(9{,}948) &= \sqrt{5(9{,}948)\left(1 - \frac{9{,}948}{21{,}220}\right)} \\ &= 163 \text{ people.} \end{aligned}$$

The 5 in the above formula is based on a 1-in-6 sample and is derived from the inverse of the sampling rate minus one; i.e., 5 = 6 − 1. To find the standard error of the estimated 9,948 people 16 years and over who were in the civilian labor force, multiply the unadjusted standard error 163 by the design factor, 1.1, from Table C. This yields an estimated standard error of 179 for the total number of people 16 years and over in City A who were in the civilian labor force.

Example 2. Computing the standard error of a percentage. The estimated percent of people 16 years and over who were in the civilian labor force in City A is 62.6 percent (= 9,948 ÷

15,888). Using the formula below Table B, the unadjusted standard error is approximately

$$SE(62.6) = \sqrt{\left(\frac{5}{15{,}888}\right)(62.6)(100 - 62.6)}$$

$$= 0.86 \text{ percentage points.}$$

Again, the 5 in the above formula is based on a 1-in-6 sample and is derived from the inverse of the sampling rate minus one; i.e., 5 = 6 − 1. The standard error for the estimated 62.6 percent of people 16 years and over who were in the civilian labor force is 0.86 x 1.1 = 0.95 percentage points.

Note that standard errors of percentages derived in this manner are approximate. Calculations can be expressed to several decimal places, but doing so would indicate more precision in the data than is justifiable. Final results should contain no more than two decimal places when the estimated standard error is one percentage point (i.e., 1.00) or more.

Example 3. Computing a confidence interval. In Example 1, the adjusted standard error of the 9,948 people 16 years and over in City A in the civilian labor force was 179. Thus, a 90 percent confidence interval for this estimated total is:

$$[9{,}948 - 1.645(179)] \text{ to } [9{,}948 + 1.645\,(179)]$$
$$\text{or } 9{,}654 \text{ to } 10{,}242.$$

One can say, with about 90 percent confidence, that this interval includes the value that would have been obtained by averaging the results from all possible samples.

Example 4. Computing the standard error and confidence interval for the difference between two sample estimates. Suppose the number of people in City B age 16 years and over who were in the civilian labor force was 9,314 and the total number of people 16 years and over was 16,666. The population size of City B was 25,225, resulting in a person percent-in-sample of 15.7. The range that includes an observed sampling rate of 15.7 in Table C shows the design factor to be 1.1 for "Employment status." Using the formula below Table A and the appropriate design factor, the estimated standard error for the total number of people 16 years and over in City B who were in the civilian labor force is 188 (= 171 x 1.1). The estimated percentage of people 16 years and over who were in the civilian labor force is 55.9 percent. The unadjusted standard error determined using the formula provided at the bottom of Table B is 0.86 percentage points, and the approximate standard error of the percentage (55.9 percent) is 0.86 x 1.1 = 0.95 percentage points.

Suppose that one wished to obtain the standard error of the difference between City A and City B of the percentages of people who were 16 years and over and who were in the civilian labor force. The difference in the percentages for the two cities is:

$$62.6 - 55.9 = 6.7 \text{ percent.}$$

Using the above calculations and the adjusted standard error from Example 2:

$$SE\,(6.7) = \sqrt{[SE(62.6)]^2 + [SE(55.9)]^2} = \sqrt{(0.95)^2 + (0.95)^2}$$
$$= 1.34 \text{ percentage points.}$$

The 90 percent confidence interval for the difference is formed as before:

$$[6.70 - 1.645(1.34)] \text{ to } [6.70 + 1.645(1.34)]$$
$$\text{or } 4.50 \text{ to } 8.90.$$

One can say with 90 percent confidence that the interval includes the difference that would have been obtained by averaging the results from all possible samples.

Example 5. Computing the standard error and confidence interval for the ratio of two sample estimates. For reasonably large samples, ratio estimates are normally distributed, particularly for the census population. Therefore, if the standard error of a ratio estimate can be calculated, then a confidence interval can be formed about the ratio.

Suppose that one wished to obtain the standard error of the ratio of the estimate of people who were 16 years and over and who were in the civilian labor force in City A to the estimate of people who were 16 years and over and who were in the civilian labor force in City B. The ratio of the two estimates is:

$$\frac{9{,}948}{9{,}314} = 1.07$$

The standard error of this ratio is:

$$SE(1.07) = \left(\frac{9{,}948}{9{,}314}\right)\sqrt{\frac{(179)^2}{(9{,}948)^2} + \frac{(188)^2}{(9{,}314)^2}}$$

$$= 0.029.$$

Using the results above, the 90 percent confidence interval for this ratio would be:

$$[1.07 - 1.645(0.029)] \text{ to } [1.07 + 1.645(0.029)]$$

$$\text{or } 1.02 \text{ to } 1.12.$$

One can say with 90 percent confidence that the interval includes the ratio that would have been obtained by averaging the results from all possible samples.

Example 6. Computing the standard error and confidence interval of a median. The following example shows the steps for calculating an estimated standard error and confidence interval for the median housing value in City C.

1. The housing unit observed sampling rate in City C is 14.3. Suppose that the corresponding design factor in Table C for the housing characteristic "Value" is 1.2.

2. Obtain the frequency distribution for housing values in City C. The base is the sum of the frequencies (4,227).

Table 1. **Frequency Distribution and Cumulative Totals for Housing Value**

Housing value	Frequency	Cumulative sum	Cumulative percent
Less than $50,000	1,548	1,548	36.62
$50,000 to $99,999	820	2,368	56.02
$100,000 to $149,999	752	3,120	73.81
$150,000 to $199,999	524	3,644	86.21
$200,000 to $299,999	300	3,944	93.30
$300,000 to $499,999	248	4,192	99.17
$500,000 or more	35	4,227	100.00

3. Determine the standard error of the estimate of 50 percent from the distribution:

$$SE(50 \text{ percent}) = \sqrt{\frac{5}{4{,}227} \times 50^2 \times 1.2}$$

$$= 2.06$$

4. Calculate a confidence interval with bounds:

$$p_lower = 50 - 2.06 = 47.94$$

$$p_upper = 50 + 2.06 = 52.06$$

From the given distribution, the category with the cumulative percent first exceeding 47.94 percent is $50,000 to $99,999. Therefore, A1 = $50,000. C1 is the cumulative percent of housing units with value less than $50,000. As a result, C1 = 36.62 percent.

The category with the cumulative percent that first exceeds 52.06 percent is also $50,000 to $99,999. A2 is the smallest value in the next (higher) category, resulting in A2 = $100,000. C2 is the cumulative percent of housing units with value less than $100,000. Thus, C2 = 56.02 percent.

5. Given the values obtained in earlier steps, calculate the Lower and Upper Bounds of the confidence interval about the median:

$$\text{Lower Bound} = \left[\frac{47.94 - 36.62}{56.02 - 36.62}\right] \text{x } (\$100{,}000 - \$50{,}000) + \$50{,}000$$

$$\text{Upper Bound} = \left[\frac{52.06 - 36.62}{56.02 - 36.62}\right] \text{x } (\$100{,}000 - \$50{,}000) + \$50{,}000$$

The confidence interval is $79,175 to $89,794.

6. The estimated standard error of the median is

$$\text{SE(median)} = \frac{\$89{,}794 - \$79{,}175}{2} = \$5{,}310$$

Example 7. Computing the standard error of a mean. This example shows the steps for calculating the standard error for the average commuting time in City D. The frequency distribution is given in Table 2.

Table 2. **Frequency Distribution for Travel Time to Work**

Travel time to work	Frequency
Did not work at home:	776,619
Less than 5 minutes	14,602
5 to 9 minutes	69,066
10 to 14 minutes	107,161
15 to 19 minutes	138,187
20 to 24 minutes	139,726
25 to 29 minutes	52,879
30 to 34 minutes	120,636
35 to 39 minutes	19,751
40 to 44 minutes	25,791
45 to 59 minutes	50,322
60 to 89 minutes	29,178
90 or more minutes	9,320
Worked at home	19,986

1. Cumulating the frequencies over the 12 categories for those who commuted to work (i.e., Did not work at home) yields the population count (base) of 776,619 workers age 16 years and over.

2. Find the midpoint m_j for each of the 12 categories. Multiply each category's proportion p_j by the square of the midpoint and sum this product over all categories.

   For example, the midpoint of category 1 "Less than 5 minutes" is

$$m_1 = \frac{0 + 5}{2} = 2.5 \text{ minutes}$$

   while the midpoint of the 12th category "90 or more minutes" is

$$m_{12} = \left(\frac{3}{2}\right) 90 = 135 \text{ minutes.}$$

   The proportion of units in the first category, p_1, is

$$p_1 = \frac{14{,}602}{776{,}619} = 0.019.$$

Necessary products for the standard error calculation are given in Table 3 along with totals.

Table 3. **Calculations for Travel Time to Work**

Travel time to work	p_j	m_j	$p_j m_j^2$	$p_j m_j$
Did not work at home:				
Less than 5 minutes	0.019	2.5	0.119	0.048
5 to 9 minutes	0.089	7	4.361	0.623
10 to 14 minutes	0.138	12	19.872	1.656
15 to 19 minutes	0.178	17	51.442	3.026
20 to 24 minutes	0.180	22	87.120	3.960
25 to 29 minutes	0.068	27	49.572	1.836
30 to 34 minutes	0.155	32	158.720	4.960
35 to 39 minutes	0.025	37	34.225	0.925
40 to 44 minutes	0.033	42	58.212	1.386
45 to 59 minutes	0.065	52	175.760	3.380
60 to 89 minutes	0.038	74.5	210.910	2.831
90 or more minutes	0.012	135	218.700	1.620
		Total	1069.013	26.251

3. To estimate the mean commuting time for people in City D, multiply each category's proportion by its midpoint and sum over all categories in the universe. Table 3 shows an estimated mean travel time to work, $\bar{x}$, of 26 minutes.
4. Calculate the estimated population variance.

$$s^2 = 1069.013 - (26)^2$$

$$= 393.013$$

5. In City D, the person observed sampling rate is 13.1 percent. Suppose the design factor for "Travel time to work" in City D, given in the "Less than 15 percent" percent-in-sample column of Table C, is 1.4. Use this information and the results from steps 1 through 4 to calculate an estimated standard error for the mean as:

$$SE(\bar{x}) = \sqrt{\frac{5}{776{,}619} \times 393.013 \times 1.4}$$

$$= 0.07 \text{ minutes.}$$

ESTIMATION PROCEDURE

The estimates that appear in this product were obtained from an iterative ratio estimation procedure (iterative proportional fitting) resulting in the assignment of a weight to each sample person or housing unit record. For any given tabulation area, a characteristic total was estimated by summing the weights assigned to the people or housing units possessing the characteristic in the tabulation area. Estimates of family or household characteristics were based on the weight assigned to the family member designated as householder. Each sample person or housing unit record was assigned exactly one weight to be used to produce estimates of all characteristics. For example, if the weight given to a sample person or housing unit had the value 6, all characteristics of that person or housing unit would be tabulated with a weight of 6. The estimation procedure, however, did assign weights varying from person to person or housing unit to housing unit.

The estimation procedure used to assign the weights was performed in geographically defined *weighting areas.* Generally, weighting areas were formed of contiguous geographic units within counties. Weighting areas were required to have a minimum sample of 400 people. Also, weighting areas never crossed state or county boundaries. In small counties with a sample count below 400 people, the minimum sample size condition was relaxed to permit the entire county to become a weighting area.

People

Within a weighting area, the long form sample was ratio-adjusted to equal the 100-percent totals for certain data groups. There were four stages of ratio adjustment for people. The first stage used 21 household-type groups. The second stage used three groups with the following sampling rates: 1-in-2, 1-in-4, and less than 1-in-4. The third stage used the dichotomy householders/nonhouseholders and the fourth stage used 312 aggregate age-sex-race-Hispanic origin groups. The stages were defined as follows:

People

Stage I: Type of Household

Group	Family with own children under 18: Number of people in housing unit
1	2
2	3
3	4
4	5
5	6-7
6	8 or more
	Family without own children under 18:
7-12	2 through 8 or more
	All other housing units:
13	1
14-19	2 through 8 or more
20	People in group quarters
21	Service Based Enumerations

Stage II: Sampling Type

Group	
1	1-in-2
2	1-in-4
3	1-in-6 or 1-in-8

Stage III: Householder Status

Group	
1	Householder
2	Nonhouseholder

People—Con.

Stage IV: Age/Sex/Race/Hispanic origin

	People of Hispanic origin: Black or African American: Male:
Group	Age
1	0-4
2	5-14
3	15-17
4	18-19
5	20-24
6	25-29
7	30-34
8	35-44
9	45-49
10	50-54
11	55-64
12	65-74
13	75+
14-26	Female: Same age categories as 1-13
27-52	American Indian or Alaska Native: Same gender and age categories as 1-26
53-78	Asian: Same gender and age categories as 1-26
79-104	Native Hawaiian or Pacific Islander: Same gender and age categories as 1-26
105-130	White: Same gender and age categories as 1-26
131-156	Some Other Race: Same gender and age categories as 1-26
157-312	People not of Hispanic origin: Same race, gender, and age categories as 1-156

NOTE: Multiple race people were included in one of the six race groups for estimation purposes only. Subsequent tabulations were based on the full set of responses to the race item.

The ratio estimation procedure for people was conducted within a weighting area in four stages as follows:

Stage I.

1. Assign an initial weight to each sample person record approximately equal to the inverse of the observed sampling rate for the weighting area.

2. Prior to iterative proportional fitting, combine categories in each of the four estimation stages, if necessary, to increase the reliability of the ratio estimation procedure. For each stage, any group that did not meet certain criteria for the unweighted sample count or for the ratio of the 100-percent to the initially weighted sample count was combined with another group in the same stage according to a specified collapsing pattern. There was an additional criterion concerning the number of complete count people in each race/Hispanic origin category in the second estimation stage.

3. The initial weights underwent four stages of ratio adjustment applying the grouping procedures described above. At the first stage, the ratio of the complete census count to the sum of the initial weights for each sample person was computed for each Stage I group. The initial weight assigned to each person in a group was then multiplied by the Stage I group ratio to produce an adjusted weight.

Stage II. The Stage I adjusted weights were again adjusted by the ratio of the complete census count to the sum of the Stage I weights for sample people in each Stage II group.

Stage III. The Stage II weights were adjusted by the ratio of the complete census count to the sum of the Stage II weights for sample people in each Stage III group.

Stage IV. The Stage III weights were adjusted by the ratio of the complete census count to the sum of the Stage III weights for sample people in each Stage IV group.

The four stages of ratio adjustment were repeated in the order given above until the predefined stopping criteria were met. The weights obtained from the final iteration of Stage IV were assigned to the sample person records. However, to avoid complications in rounding for tabulated data, only whole number weights were assigned. For example, if the final weight of the people in a particular group was 7.25, then 1/4 of the sample people in this group were randomly assigned a weight of 8, while the remaining 3/4 received a weight of 7.

Housing Units

The ratio estimation procedure for housing units was essentially the same as that for people, except that vacant housing units were treated separately. The occupied housing unit ratio estimation procedure was done in three stages. The first stage for occupied housing units used 19 household type groups while the second stage used three sampling type groups. The third stage used 24 race-Hispanic origin-tenure groups. The vacant housing unit ratio estimation procedure was done in a single stage with three groups. The stages for ratio estimation for housing units were as follows:

Occupied Housing Units

Stage I: Type of Household

Group	Family with own children under 18: Number of people in housing unit
1	2
2	3
3	4
4	5
5	6-7
6	8 or more
	Family without own children under 18:
7-12	2 through 8 or more
	All other housing units:
13	1
14-19	2 through 8 or more

Stage II: Sampling Type

Group	
1	1-in-2
2	1-in-4
3	1-in-6 or 1-in-8

Occupied Housing Units—Con.

Stage III: Race and Hispanic Origin of Householder/Tenure

Group	Owner: Hispanic origin:
1	Black or African American
2	American Indian or Alaska Native
3	Asian
4	Native Hawaiian or Pacific Islander
5	White
6	Some Other Race
7-12	Owner: Not of Hispanic origin: Same race categories as 1-6
13-24	Renter: Same Hispanic origin and race categories as 1-12

Vacant Housing Units

Group	
1	Vacant for rent
2	Vacant for sale
3	Other vacant

The estimates produced by this estimation procedure realize some of the gains in sampling efficiency that would have resulted if the population had been stratified into the ratio-estimation groups before sampling and if the sampling rate had been applied independently to each group. The net effect is a reduction in both the standard error and the possible bias of most estimated characteristics to levels below what would have resulted from simply using the initial, unadjusted weight. A by-product of this estimation procedure is that the estimates from the sample will, for the most part, be consistent with the complete count figures for the population and housing unit groups used in the estimation procedure.

CONSISTENCY WITH COMPLETE COUNTS

As described earlier, Census 2000 long form data were collected on a sample basis. Cities and incorporated places were used to determine sampling rates to support estimates for these areas. As a result, each city, incorporated place, school district, and county had addresses selected in the long form sample.

To produce estimates from the long form data, weighting was performed at the weighting area level. In forming weighting areas, trade-offs between reliability, consistency of the estimates, and complexity of the implementation were considered. The decision was made to form weighting areas consisting of small geographic areas with at least 400 sample persons (or about 200 or more completed long forms) that do not cross county boundaries. No other boundary constraints were imposed. Thus, total population estimates from the long form data will agree with census counts reported in SF 1 and SF 2 for the weighting area, county, and other higher geographic areas obtained by combining either weighting areas or counties. Differences between long form estimates of characteristics in the SF 3 and their corresponding values in the SF 1 or SF 2 are particularly noticeable for small places, tracts, and block groups. Examples of these characteristics are the total number of people, the number of people reporting specific racial categories, and the number of housing units. The official values for items reported on the short form come from SF 1 and SF 2.

Because the weighting areas were formed at a smaller geographic level, any differential nonresponse to long form questionnaires by demographic groups or geographical areas included in a weighting area may introduce differences in complete counts (SF 1 and SF 2) and the SF 3 total population estimates. Also, an insufficient number of sample cases in the weighting matrix cells could lead to differences in SF 1, SF 2, and SF 3 population totals. Thus, differences between the census and SF 3 counts are typical and expected.

In 1990, separate tabulations were not prepared for small areas below a certain size. In contrast, Census 2000 tabulations are being prepared for all areas to maximize data availability. This approach may lead to a greater number of anomalous results than what may have been observed with tabulations released from the 1990 census. A similar phenomenon occurred in the 1990 census when weighting areas respected city and place boundaries. Census counts differed from the long form data estimates in small places. As expected, these differences were sometimes large.

The SF 1 tables provide the official census count of the number of people in an area. The SF 3 tables provide estimates of the proportion of people with specific characteristics, such as occupation, disability, or educational attainment. The total number of people in the SF 3 table is provided for use as the denominator, or base, for these proportions. Estimates in the SF 3 tables give the best estimates of the proportion of people with a particular characteristic, but the census count is the official count of how many people are in the area.

The SF 1 gives exact numbers even for very small groups and areas; whereas, SF 3 gives estimates for small groups and areas, such as tracts and small places, that are less exact. The goal of SF 3 is to identify large differences among areas or large changes over time. Estimates for small areas and small population groups often exhibit large changes from one census to the next, so having the capability to measure them is worthwhile.

NONSAMPLING ERROR

In any large-scale statistical operation, such as Census 2000, human and processing errors occur. These errors are commonly referred to as nonsampling errors. Such errors include: not enumerating every household or every person in the population, failing to obtain all required information from the respondents, obtaining incorrect or inconsistent information, and recording information incorrectly. In addition, errors can occur during the field review of the enumerators' work, during clerical handling of the census questionnaires, or during the electronic processing of the questionnaires.

While it is impossible to completely eliminate nonsampling error from an operation as large and complex as the decennial census, the Census Bureau attempts to control the sources of such error during the data collection and processing operations. The primary sources of nonsampling error and the programs instituted to control this error in Census 2000 are described below. The success of these programs, however, was contingent upon how well the instructions actually were carried out during the census. As part of the Census 2000 evaluation program, both the effects of these programs and the amount of error remaining after their application will be evaluated.

Types of Nonsampling Error

Nonresponse. Nonresponse to particular questions on the census questionnaire or the failure to obtain any information for a housing unit allows for the introduction of bias into the data because the characteristics of the nonrespondents have not been observed and may differ from those reported by respondents. As a result, any imputation procedure using respondent data may not completely reflect these differences either at the elemental level (individual person or housing unit) or on average. As part of the data processing, people and/or housing units for which sample data were not collected may have their data imputed to ensure a sufficient number of sample people/housing units in a given area. As a result, the imputation rates for some small geographic areas, such as tracts, are very high. The Census Bureau cautions data users about the impact the higher imputation rates may have on the sample characteristics. Some protection against the introduction of large biases is afforded by minimizing nonresponse. Characteristics for the nonresponses were imputed by using reported data for a person or housing unit with similar characteristics.

Respondent and enumerator error. The person answering the mail questionnaire for a household or responding to the questions posed by an enumerator could serve as a source of error, although the question wording was extensively tested in several experimental studies prior to the census. The mail respondent may overlook or misunderstand a question, or answer a question in a way that cannot be interpreted correctly by the data capture system. Also, the enumerator may:

misinterpret or otherwise incorrectly record information given by a respondent, fail to collect some of the information for a person or household, or collect data for households that were not designated as part of the sample. Enumerators were monitored carefully to minimize these types of field enumeration problems. Field staff was prepared for their tasks by using standardized training packages that included hands-on experience with census materials. A sample of the households interviewed by each enumerator was reinterviewed to control for the possibility of fabricated data being submitted by enumerators.

Processing error. The many phases involved in processing the census data represent potential sources for the introduction of nonsampling error. The processing of the census questionnaires completed by enumerators included field review by the crew leader, check-in, and transmittal of completed questionnaires. No field reviews were done on the mail return questionnaires. Error may also be introduced by the misinterpretation of data by the data capture system, or the failure to capture all the information that the respondents or enumerators provided on the forms. Write-in entries go through coding operations, which may also be a source of processing error in the data. Many of the various field, coding, and computer operations undergo a number of quality control checks to help ensure their accurate application.

Reduction of Nonsampling Error

A number of techniques were implemented during the census planning and development stages to reduce various types of nonsampling errors. Quality assurance methods were used throughout the data collection and processing phases of the census to improve the quality of the data. In addition, the Census Bureau implemented a reinterview program to minimize errors in the data-collection phase for enumerator-filled questionnaires.

Several initiatives were implemented during Census 2000 to minimize the undercoverage of population and housing units and to reduce costs. These programs were developed based on experience from the 1990 decennial census and results from the Census 2000 testing cycle. They include:

- Be Counted questionnaires – unaddressed forms requesting all short form data and a few additional items – were available in public locations for people who believed they were not otherwise counted.
- An introductory letter was sent to all Mailout/Mailback addresses and many addresses in Update/Leave areas prior to the mailing of the census form. A reminder postcard was also sent to these addresses.
- Forms in Spanish and other languages were mailed to those who requested them by returning the introductory letter.
- A well-publicized, toll-free telephone number was available to answer questions about the census forms. Responses from people in households who received a short form could be taken over the telephone.
- Under the Local Update of Census Addresses (LUCA) program, local officials had the opportunity to address specific concerns about the accuracy and completeness of the Master Address File before mailings began.

Resolving Multiple Responses

There were multiple modes of response for Census 2000. Because there were various ways people could initiate their enumeration in the census, and the fact that some people would be enumerated during field followup, it was very likely that some people could be enumerated more than once. A special computer process was implemented to control this type of nonsampling error by resolving situations where more than one form was received from a particular housing unit, as designated by its identification (ID). The process consisted of several steps. IDs that had more

than one viable return were analyzed. Within each of these IDs, the person records on each return were compared with person records on the other return(s). People included on two or more different returns were marked as such, and only one of the person records was used in the creation of the household roster.

EDITING OF UNACCEPTABLE DATA

The objective of the processing operation was to produce a set of data that describes the population as accurately and clearly as possible. In a major change from past practice, the information on Census 2000 questionnaires generally was not edited for consistency, completeness, or acceptability during field data collection or data capture operations. Census crew leaders and local office clerks reviewed enumerator-filled questionnaires for adherence to specified procedures. Mail return questionnaires were not subjected to clerical review and households were not contacted, as in previous censuses, to collect data that were missing from census returns.

Most census questionnaires received by mail from respondents as well as those filled by enumerators were processed through a new contractor-built image scanning system that used optical mark and character recognition to convert the responses into computer files. The optical character recognition, or OCR, process used several pattern and context checks to estimate accuracy thresholds for each write-in field. The system also used "soft edits" on most interpreted numeric write-in responses to decide whether the field values read by the machine interpretation were acceptable. If the value read had a lower than acceptable accuracy threshold or was outside the soft edit range, the image of the item was displayed to a keyer who then entered the response.

To control the possible creation of erroneous people from questionnaires containing stray marks or completed incorrectly, the data capture system included an edit for the number of people indicated on each mail return and enumerator-filled questionnaire. If the edit failed, the questionnaire image was reviewed at a workstation by an operator. The operator identified erroneous person records and corrected OCR interpretation errors in the population count field.

At Census Bureau headquarters, the mail response data records were subjected to a computer edit that identified households exhibiting a possible coverage problem and those with more than six household members – the maximum number of people who could be enumerated on a mail questionnaire. Attempts were made to contact these households on the telephone to correct the count inconsistency and to collect census data for those people for whom there was no room on the questionnaire.

Incomplete or inconsistent information on the questionnaire data records was assigned acceptable values using *imputation* procedures during the final automated edit of the collected data. As in previous censuses, the general procedure for changing unacceptable entries was to assign an entry for a person that was consistent with entries for people with similar characteristics. Assigning acceptable codes in place of blanks or unacceptable entries enhances the usefulness of the data.

Another way in which corrections were made during the computer editing process was *substitution.* Substitution assigned a full set of characteristics for people in a household. If there was an indication that a household was occupied by a specified number of people but the questionnaire contained no information for people within the household, or the occupants were not listed on the questionnaire, the Census Bureau selected a previously accepted household of the same size and substituted its full set of characteristics for this household.

Table A. **Unadjusted Standard Error for Estimated Totals**

[Based on a 1-in-6 simple random sample]

Estimated total[1]	Size of publication area[2]													
	500	1,000	2,500	5,000	10,000	25,000	50,000	100,000	250,000	500,000	1,000,000	5,000,000	10,000,000	25,000,000
50	15	15	16	16	16	16	16	16	16	16	16	16	16	16
100	20	21	22	22	22	22	22	22	22	22	22	22	22	22
250	25	31	34	34	35	35	35	35	35	35	35	35	35	35
500	-	35	45	47	49	49	50	50	50	50	50	50	50	50
1,000	-	-	55	63	67	69	70	70	71	71	71	71	71	71
2,500	-	-	-	79	97	106	109	110	111	112	112	112	112	112
5,000	-	-	-	-	112	141	150	154	157	157	158	158	158	158
10,000	-	-	-	-	-	173	200	212	219	221	222	223	223	224
15,000	-	-	-	-	-	173	229	252	266	270	272	273	274	274
25,000	-	-	-	-	-	-	250	306	335	345	349	353	353	353
75,000	-	-	-	-	-	-	-	306	512	565	589	608	610	611
100,000	-	-	-	-	-	-	-	-	548	632	671	700	704	706
250,000	-	-	-	-	-	-	-	-	-	791	968	1090	1104	1112
500,000	-	-	-	-	-	-	-	-	-	-	1118	1500	1541	1565
1,000,000 . . .	-	-	-	-	-	- -	-	-	-	-	-	2000	2121	2191
5,000,000 . . .	-	-	-	-	-	-	-	-	-	-	-	-	3536	4472
10,000,000 . .	-	-	-	-	-	-	-	-	-	-	-	-	-	5477

[1]For estimated totals larger than 10,000,000, the standard error is somewhat larger than the table values. Use the formula given below to calculate the standard error.

$$SE(\hat{Y}) = \sqrt{5\hat{Y}\left(1 - \frac{\hat{Y}}{N}\right)}$$

N = Size of publication area

$\hat{Y}$ = Estimate of characteristic total

The 5 in the above equation is based on a 1-in-6 sample and is derived from the inverse of the sampling rate minus one, i.e., 5 = 6 – 1.

[2]The total count of people, housing units, households, or families in the area if the estimated total is a person, housing unit, household, or family characteristic, respectively.

Table B. **Unadjusted Standard Error in Percentage Points for Estimated Percentages**

[Based on a 1-in-6 simple random sample]

Estimated percentage	Base of estimated percentage[1]												
	500	750	1,000	1,500	2,500	5,000	7,500	10,000	25,000	50,000	100,000	250,000	500,000
2 or 98	1.4	1.1	1.0	0.8	0.6	0.4	0.4	0.3	0.2	0.1	0.1	0.1	0.0
5 or 95	2.2	1.8	1.5	1.3	1.0	0.7	0.6	0.5	0.3	0.2	0.2	0.1	0.1
10 or 90.	3.0	2.4	2.1	1.7	1.3	0.9	0.8	0.7	0.4	0.3	0.2	0.1	0.1
15 or 85.	3.6	2.9	2.5	2.1	1.6	1.1	0.9	0.8	0.5	0.4	0.3	0.2	0.1
20 or 80.	4.0	3.3	2.8	2.3	1.8	1.3	1.0	0.9	0.6	0.4	0.3	0.2	0.1
25 or 75.	4.3	3.5	3.1	2.5	1.9	1.4	1.1	1.0	0.6	0.4	0.3	0.2	0.1
30 or 70.	4.6	3.7	3.2	2.6	2.0	1.4	1.2	1.0	0.6	0.5	0.3	0.2	0.1
35 or 65.	4.8	3.9	3.4	2.8	2.1	1.5	1.2	1.1	0.7	0.5	0.3	0.2	0.2
50.	5.0	4.1	3.5	2.9	2.2	1.6	1.3	1.1	0.7	0.5	0.4	0.2	0.2

[1]For a percentage and/or base of percentage not shown in the table, use the formula given below to calculate the standard error. Use this table only for proportions; that is, where the numerator is a subset of the denominator.

$$SE(\hat{p}) = \sqrt{\left(\frac{5}{B}\right)\hat{p}(100 - \hat{p})}$$

B = Base of estimated percentage

$\hat{p}$ = Estimated percentage

The 5 in the above equation is based on a 1-in-6 sample and is derived from the inverse of the sampling rate minus one, i.e., 5 = 6 – 1.

Table C. **Standard Error Design Factors—Virginia**

[Percent of people or housing units in sample]

Characteristic	Less than 15 percent	15 percent to less than 25 percent	25 percent to less than 35 percent	35 percent or more
POPULATION				
Age	1.3	1.1	0.9	0.7
Sex	1.2	1.0	0.9	0.7
Race	2.1	1.8	1.3	1.0
Hispanic or Latino	2.1	1.7	1.2	1.0
Marital status	1.1	0.9	0.7	0.6
Household type and relationship	1.1	0.9	0.8	0.6
Disabled and employment disability	1.3	1.1	1.0	0.7
Ancestry	1.8	1.6	1.3	0.9
Place of birth	1.5	1.2	1.0	0.8
Citizenship status	1.6	1.3	1.1	0.8
Residence in 1995	1.9	1.6	1.4	1.0
Year of entry	1.7	1.4	1.1	0.8
Language spoken at home and ability to speak English	1.5	1.2	1.0	0.7
Educational attainment	1.2	1.0	0.9	0.7
School enrollment	1.4	1.2	1.0	0.7
Type of residence (urban/rural)	1.6	1.5	1.4	0.9
Household type	1.1	0.9	0.8	0.6
Family type	2.1	1.8	1.5	1.1
Subfamily type and presence of children	1.3	1.1	0.9	0.6
Grandparent status and responsibility for grandchild	1.4	1.2	1.1	0.8
Employment status	1.2	1.0	0.8	0.6
Industry	1.3	1.1	0.9	0.7
Occupation	1.3	1.1	0.9	0.6
Class of worker	1.3	1.1	1.0	0.7
Usual hours worked per week and weeks worked in 1999	1.2	1.0	0.8	0.6
Number of workers in family in 1999	1.2	1.1	0.9	0.6
Place of work	1.3	1.1	0.9	0.7
Means of transportation to work	1.3	1.1	1.0	0.7
Travel time to work	1.3	1.1	1.0	0.7
Time leaving home to go to work	1.3	1.1	0.9	0.7
Private vehicle occupancy	1.3	1.1	1.0	0.7
Type of income in 1999	1.4	1.2	1.0	0.7
Household income in 1999	1.2	1.1	0.9	0.6
Family income in 1999	1.2	1.1	0.9	0.7
Poverty status in 1999 (persons)	1.5	1.3	1.1	0.8
Poverty status in 1999 (families)	1.2	1.1	0.9	0.6
Military service and veteran status	1.2	1.0	0.8	0.6
HOUSING				
Age of householder	1.2	1.0	0.9	0.6
Race of householder	1.1	1.0	0.8	0.6
Hispanic or Latino householder	1.1	1.0	0.8	0.6
Type of residence (urban/rural)	0.8	0.8	0.8	0.5
Units in structure	1.0	0.9	0.8	0.5
Tenure	1.1	1.0	0.8	0.6
Occupancy status	1.3	1.0	0.9	0.6
Value	1.1	1.0	0.8	0.6
Gross rent	1.2	1.0	0.8	0.5
Household income in 1999	1.2	1.0	0.8	0.6
Year structure built	1.1	1.0	0.8	0.6
Rooms, bedrooms	1.2	1.0	0.9	0.6
Kitchen facilities	1.0	0.9	0.9	0.5
Plumbing facilities	1.1	1.0	0.9	0.6
House heating fuel	1.1	1.0	0.9	0.6
Telephone service available	1.1	1.0	0.9	0.6
Vehicles available	1.2	1.0	0.9	0.6
Year householder moved into unit	1.2	1.0	0.9	0.6
Mortgage status and monthly mortgage costs	1.2	1.0	0.9	0.6
Mortgage status and selected monthly owner costs	1.2	1.0	0.9	0.6
Gross rent as a percentage of household income in 1999	1.2	1.0	0.8	0.6
Household income in 1999 by selected monthly owner costs as a percentage of income in 1999	1.2	1.0	0.9	0.6