Arkansas: 2000

Summary Social, Economic, and Housing Characteristics

Issued May 2003

PHC-2-5

U S C E N S U S B U R E A U

Helping You Make Informed Decisions

U.S. Department of Commerce
Economics and Statistics Administration
U.S. CENSUS BUREAU

United States Census 2000

Arkansas: 2000

Issued May 2003

PHC-2-5

Summary Social, Economic, and Housing Characteristics

2000 Census of Population and Housing



U.S. Department of Commerce
Donald L. Evans,
Secretary

Samuel W. Bodman,
Deputy Secretary

Economics and Statistics Administration
Kathleen B. Cooper,
Under Secretary for
Economic Affairs

U.S. CENSUS BUREAU
Charles Louis Kincannon,
Director

SUGGESTED CITATION

U.S. Census Bureau,
2000 Census of
Population and Housing,
Summary Social, Economic,
and Housing Characteristics,
PHC-2-5, Arkansas
Washington, DC,
2003

ECONOMICS
AND STATISTICS
ADMINISTRATION

Economics and Statistics Administration

Kathleen B. Cooper,
Under Secretary
for Economic Affairs

U.S. CENSUS BUREAU

Charles Louis Kincannon,
Director

Hermann Habermann,
Deputy Director and
Chief Operating Officer

Nancy A. Potok,
Principal Associate Director
and Chief Financial Officer

Vacant,
Principal Associate
Director for Programs

Preston Jay Waite,
Associate Director
for Decennial Census

Nancy M. Gordon,
Associate Director
for Demographic Programs

Cynthia Z.F. Clark,
Associate Director
for Methodology and
Standards

Marvin D. Raines,
Associate Director
for Field Operations

Arnold A. Jackson,
Assistant Director
for Decennial Census

For sale by Superintendent of Documents, U.S. Government Printing Office
Internet: bookstore.gpo.gov; Phone: toll-free 1-866-512-1800; DC area 202-512-1800; Fax: 202-512-2250; Mail: Stop SSOP
Washington, DC 20402-0001

CONTENTS

List of Statistical Tables v
How to Use This Census Report I–1
Table Finding Guide II–1
User Notes III–1
Statistical Tables (For a detailed list of statistical tables, see page v) 1

Appendixes

A Geographic Terms and Concepts . . . . . *
B Definitions of Subject Characteristics . . . . . *
C Data Collection and Processing Procedures . . . . . *
D Questionnaire . . . . . *
E Data Products and User Assistance . . . . . *
F Maps F–1
G Accuracy of the Data G–1
H Acknowledgments . . . . . *

* Appendix may be found in the separate volume, PHC-2-A, *Summary Social, Economic, and Housing Characteristics, Selected Appendixes,* in print and on the Internet at http://www.census.gov/prod/cen2000/phc-2-a.pdf.

LIST OF STATISTICAL TABLES

Table no.	Title	Page
1.	**Place of Birth, Residence in 1995, and Language: 2000** . . . . State, County, County Subdivision, Place	1
2.	**Place of Birth, Residence in 1995, and Language: 2000** . . . . State, County, Place	26
3.	**Education and Veteran Status: 2000** . . . . . State, County, County Subdivision, Place	34
4.	**Education and Veteran Status: 2000** . . . . . State, County, Place	58
5.	**Disability Status: 2000** . . . . . State, County, County Subdivision, Place	66
6.	**Disability Status: 2000** . . . . . State, County, Place	90
7.	**Employment Status and Journey to Work: 2000** . . . . . State, County, County Subdivision, Place	98
8.	**Employment Status and Journey to Work: 2000** . . . . . State, County, Place	124
9.	**Work Status and Income in 1999: 2000** . . . . . State, County, County Subdivision, Place	133
10.	**Work Status and Income in 1999: 2000** . . . . . State, County, Place	157
11.	**Earnings in 1999 of Full-Time, Year-Round Workers, by Sex: 2000** . . . . . State, County, County Subdivision, Place	165
12.	**Earnings in 1999 of Full-Time, Year-Round Workers, by Sex: 2000** . . . . . State, County, Place	189
13.	**Household Income in 1999: 2000** . . . . . State, County, County Subdivision, Place	197
14.	**Household Income in 1999: 2000** . . . . . State, County, Place	220
15.	**Poverty Status in 1999: 2000** . . . . . State, County, County Subdivision, Place	228
16.	**Poverty Status in 1999: 2000** . . . . . State, County, Place	254
17.	**Units in Structure: 2000** . . . . . State, County, County Subdivision, Place	263
18.	**Units in Structure: 2000** . . . . . State, County, Place	286
19.	**Physical Housing Characteristics: 2000** . . . . . State, County, County Subdivision, Place	294
20.	**Physical Housing Characteristics: 2000** . . . . . State, County, Place	317

21. **Fuels and Equipment Characteristics: 2000** 325
State, County, County Subdivision, Place

22. **Fuels and Equipment Characteristics: 2000** 348
State, County, Place

23. **Owner and Renter Household Characteristics: 2000** 356
State, County, County Subdivision, Place

24. **Owner and Renter Household Characteristics: 2000** 380
State, County, Place

25. **Home Value: 2000** 388
State, County, County Subdivision, Place

26. **Home Value: 2000** 411
State, County, Place

27. **Selected Monthly Owner Costs: 2000** 419
State, County, County Subdivision, Place

28. **Selected Monthly Owner Costs: 2000** 442
State, County, Place

29. **Gross Rent: 2000** 450
State, County, County Subdivision, Place

30. **Gross Rent: 2000** 473
State, County, Place

31. **Mortgage and Rental Cost Characteristics: 2000** 481
State, County, County Subdivision, Place

32. **Mortgage and Rental Cost Characteristics: 2000** 506
State, County, Place

33. **Place of Birth, Residence in 1995, and Language for the American Indian and Alaska Native Population (One Race): 2000** . . . . . *
American Indian Area, County

34. **Education and Veteran Status for the American Indian and Alaska Native Population (One Race): 2000** . . . . . *
American Indian Area, County

35. **Disability Status for the American Indian and Alaska Native Population (One Race): 2000** . . . . . *
American Indian Area, County

36. **Employment Status and Journey to Work for the American Indian and Alaska Native Population (One Race): 2000** . . . . *
American Indian Area, County

37. **Work Status and Income in 1999 for the American Indian and Alaska Native Population (One Race): 2000** . . . . . *
American Indian Area, County

38. **Earnings in 1999 of Full-Time, Year-Round Workers, by Sex for the American Indian and Alaska Native Population (One Race): 2000** . . . . . *
American Indian Area, County

39. **Income in 1999 of Households With an American Indian and Alaska Native Householder (One Race): 2000** . . . . . *
American Indian Area, County

40. **Poverty Status in 1999 for the American Indian and Alaska Native Population (One Race): 2000** . . . . . *
American Indian Area, County

41. **Units in Structure: 2000** . . . . . *
American Indian Area, County

42. **Physical Housing Characteristics: 2000** . . . . . *
American Indian Area, County

43. Selected Equipment Characteristics of Housing Units With an American Indian and Alaska Native Householder (One Race): 2000 . . . . . *
American Indian Area, County

44. Year Householder Moved Into Unit for Housing Units With an American Indian and Alaska Native Householder (One Race): 2000 . . . . . *
American Indian Area, County

45. Home Value of Housing Units With an American Indian and Alaska Native Householder (One Race): 2000 . . . . . *
American Indian Area, County

46. Selected Monthly Owner Costs of Housing Units With an American Indian and Alaska Native Householder (One Race): 2000 . . . . . *
American Indian Area, County

47. Gross Rent of Housing Units With an American Indian and Alaska Native Householder (One Race): 2000 . . . . . *
American Indian Area, County

48. Selected Mortgage and Rental Cost Characteristics of Housing Units With an American Indian and Alaska Native Householder (One Race): 2000 . . . . . *
American Indian Area, County

49. Place of Birth, Residence in 1995, and Language for the Native Hawaiian and Other Pacific Islander Population (One Race): 2000 . . . . . *
Hawaiian Home Land, County

50. Education and Veteran Status for the Native Hawaiian and Other Pacific Islander Population (One Race): 2000 . . . . . *
Hawaiian Home Land, County

51. Disability Status for the Native Hawaiian and Other Pacific Islander Population (One Race): 2000 . . . . . *
Hawaiian Home Land, County

52. Employment Status and Journey to Work for the Native Hawaiian and Other Pacific Islander Population (One Race): 2000 . . . . . *
Hawaiian Home Land, County

53. Work Status and Income in 1999 for the Native Hawaiian and Other Pacific Islander Population (One Race): 2000 . . . . . *
Hawaiian Home Land, County

54. Earnings in 1999 of Full-Time, Year-Round Workers, by Sex for the Native Hawaiian and Other Pacific Islander Population (One Race): 2000 . . . . . *
Hawaiian Home Land, County

55. Income in 1999 of Households With a Native Hawaiian and Other Pacific Islander Householder (One Race): 2000 . . . . . *
Hawaiian Home Land, County

56. Poverty Status in 1999 for the Native Hawaiian and Other Pacific Islander Population (One Race): 2000 . . . . . *
Hawaiian Home Land, County

57. Units in Structure: 2000 . . . . . *
Hawaiian Home Land, County

58. Physical Housing Characteristics: 2000 . . . . . *
Hawaiian Home Land, County

59. Selected Equipment Characteristics of Housing Units With a Native Hawaiian and Other Pacific Islander Householder (One Race): 2000 . . . . . *
Hawaiian Home Land, County

60. Year Householder Moved Into Unit for Housing Units With a Native Hawaiian and Other Pacific Islander Householder (One Race): 2000 . . . . . *
Hawaiian Home Land, County

61. Home Value of Housing Units With a Native Hawaiian and Other Pacific Islander Householder (One Race): 2000 . . . . . *
Hawaiian Home Land, County

62. Selected Monthly Owner Costs of Housing Units With a Native Hawaiian and Other Pacific Islander Householder (One Race): 2000 . . . . . *
Hawaiian Home Land, County

63. Gross Rent of Housing Units With a Native Hawaiian and Other Pacific Islander Householder (One Race): 2000 . . . . . *
Hawaiian Home Land, County

64. Selected Mortgage and Rental Cost Characteristics of Housing Units With a Native Hawaiian and Other Pacific Islander Householder (One Race): 2000 . . . . . *
Hawaiian Home Land, County

65. Percent of Population and Housing Units in Sample: 2000 . . **519**
State, County, County Subdivision, Place

66. Percent of Population and Housing Units in Sample: 2000 . . **531**
State, County, Place

67. Percent of Population and Housing Units in Sample: 2000 . . *
American Indian Area, County

68. Percent of Population and Housing Units in Sample: 2000 . . *
Hawaiian Home Land, County

* Table was omitted because there were no qualifying geographic areas.

How to Use This Census Report

CONTENTS

	Page
Introduction	I–1
How to Find Geographic Areas and Subject Matter Data	I–2
How to Use the Statistical Tables	I–2
Graphics	I–4
User Notes	I–5
Appendixes	I–5

INTRODUCTION

Data from Census 2000 are presented in three printed report series:

1. PHC-1, *Summary Population and Housing Characteristics*
2. PHC-2, *Summary Social, Economic, and Housing Characteristics*
3. PHC-3, *Population and Housing Unit Counts*

The data from Census 2000 were derived from a limited number of basic questions asked of the entire population and about every housing unit (referred to as the 100-percent questions, found on the "short form"), and from additional questions asked of a sample of the population and housing units (referred to as the sample questions, found on the "long form").

The PHC-1, *Summary Population and Housing Characteristics,* report series provides data based on the 100-percent questions. The subjects are age, Hispanic or Latino origin, household relationship, race, sex, tenure (owner- or renter-occupied), and vacancy characteristics. Land area measurements and population density also are provided. This series is similar to the 1990 census CPH-1 series.

The PHC-2, *Summary Social, Economic, and Housing Characteristics,* report series provides sample data based on both the 100-percent and the sample questions. Sample subjects include place of birth; residence in 1995; language; educational attainment and school enrollment; veteran status; disability status; employment status; journey to work; work status, earnings, income, and poverty status in 1999; physical housing characteristics; units in structure; fuel and equipment characteristics; owner and renter household characteristics, such as year owner moved into unit; home value; contract and gross rent; and mortgage and rental cost characteristics. This series is similar to the 1990 census CPH-5 series.

The PHC-3, *Population and Housing Unit Counts,* report series provides Census 2000 and historical comparisons of the 100-percent population and housing unit counts. It provides land and water area measurements, and population density. The user notes section documents geographic changes over the past decade. This series is similar to the 1990 census CPH-2 series.

In each series, there is one report for each state, the District of Columbia, and Puerto Rico, plus a United States summary report. Many tables in the United States summary reports include data for Puerto Rico.

HOW TO FIND GEOGRAPHIC AREAS AND SUBJECT MATTER DATA

This report includes a table finding guide to assist the user in locating those statistical tables that contain the desired data. The table finding guide lists alphabetically, by geographic area, the subjects shown in this report. To determine which tables in this report show data for a particular topic, find the subject in the lefthand column of the table finding guide and then look across the columns using the headings at the top for the desired type of geographic area. Figure I–1 is an example of a table finding guide.

The table finding guide does not include cross-classifications of subject-matter items. Additional information to locate data within specific reports is provided in the headnote at the top of the table finding guide and in the footnotes at the bottom of the guide.

Figure I–1.

Table Finding Guide

SUBJECTS BY TYPE OF GEOGRAPHIC AREA AND TABLE NUMBER

Subjects covered in this guide are shown on the left side, and types of geographic areas are shown at the top. Table numbers shown in **bold** indicate that either all or part of the table is presented for the American Indian and Alaska Native population in American Indian and Alaska Native areas, or for the Native Hawaiian and Other Pacific Islander population in Hawaiian home lands. See PHC-2-A, *Summary Social, Economic, and Housing Characteristics, Selected Appendixes* for a description of area classifications (Appendix A) and for definitions and explanations of subject characteristics (Appendix B).

Subject	The state[1]	County[2]	Place		County subdivision		American Indian and Alaska Native area[4]	Hawaiian home land[5]
			By county and county subdivision	Alphabetically for the state	By county	Alphabetically for the state		
POPULATION CHARACTERISTICS								
Disability status	5,6	5,6	5	6	5	6	**35**	**51**
Earnings in 1999	11,12	11,12	11	12	11	12	**38**	**54**
Educational attainment	3,4	3,4	3	4	3	4	**34**	**50**
Employment status	7,8	7,8	7	8	7	8	**36**	**52**
Full-time, year-round workers in 1999	9,10,11,12	9,10,11,12	9,11	10,12	9,11	10,12	**37,38**	**53,54**
Household income in 1999	13,14	13,14	13	14	13	14	**39**	**55**
Income in 1999	9,10	9,10	9	10	9	10	**37**	**53**
Journey to work	7,8	7,8	7	8	7	8	**36**	**52**
Language spoken at home and ability to speak English	1,2	1,2	1	2	1	2	**33**	**49**
Nativity	1,2	1,2	1	2	1	2	**33**	**49**
Place of birth	1,2	1,2	1	2	1	2	**33**	**49**
Poverty status in 1999	15,16	15,16	15	16	15	16	**40**	**56**
Residence in 1995	1,2	1,2	1	2	1	2	**33**	**49**
School enrollment and type of school	3,4	3,4	3	4	3	4	**34**	**50**
Veteran status	3,4	3,4	3	4	3	4	**34**	**50**
Work status in 1999	9,10	9,10	9	10	9	10	**37**	**53**
HOUSING CHARACTERISTICS								
Bedrooms	19,20	19,20	19	20	19	20	42	58
Gross rent	29,30	29,30	29	30	29	30	**47**	**63**
House heating fuel	21,22	21,22	21	22	21	22	–	–
Kitchen facilities	19,20	19,20	19	20	19	20	42	58
Mortgage status	31,32	31,32	31	32	31	32	**48**	**64**
Occupancy characteristics	23,24	23,24	23	24	23	24	**44**	**60**
Owner cost characteristics	27,28,31,32	27,28,31,32	27,31	28,32	27,31	28,32	**46,48**	**62,64**
Plumbing facilities	19,20	19,20	19	20	19	20	42	58
Rental cost characteristics	31,32	31,32	31	32	31	32	**48**	**64**
Rooms	19,20	19,20	19	20	19	20	42	58
Telephone service available	21,22	21,22	21	22	21	22	**43**	**59**
Tenure	23,24	23,24	23	24	23	24	–	–
Units in structure	17,18,23,24	17,18,23,24	17,23	18,24	17,23	18,24	41	57
Value of home	25,26	25,26	25	26	25	26	**45**	**61**
Vehicles available	21,22	21,22	21	22	21	22	**43**	**59**
Year householder moved into unit	23,24	23,24	23	24	23	24	**44**	**60**
Year structure built	19,20	19,20	19	20	19	20	42	58

HOW TO USE THE STATISTICAL TABLES

Parts of a Statistical Table

The census data included in printed reports are arranged in tables. Each table includes four major parts: (1) heading, (2) boxhead, (3) stub, and (4) data field. A typical census report table is illustrated in Figure I–2.

The heading consists of the table number, title, and headnote. The table number indicates the position of the table within the report, while the title is a brief statement indicating the subjects and time reference of the data presented in the table. The headnote is enclosed in brackets and is located under the title. It contains statements that qualify, explain, or provide information pertaining to the entire table.

The boxhead is under the heading. This portion of the table, which contains the individual column heads or captions, describes the data in each vertical column. In the boxhead of many tables, a spanner appears across and above two or more column heads or across two or more lower spanners. The purpose of a spanner is to classify or qualify items below it or separate the table into identifiable blocks in terms of major aspects of the data.

Figure I–2.

PARTS OF A STATISTICAL TABLE



Table 6. **Population for Selected Categories of Race: 2000**

[For information on confidentiality protection, nonsampling error, and definitions, see text]

State County Place and [In Selected States] County Subdivision	Selected combinations of two races: White; Black or African American	White; American Indian and Alaska Native	White; Asian	Black or African American; American Indian and Alaska native	Race alone or in combination with one or more other races: White	Black or African American	American Indian and Alaska Native	Asian	Native Hawaiian and Other Pacific Islander	Some other race
The State	**6 356**	**17 566**	**4 772**	**2 326**	**3 199 953**	**1 168 998**	**44 449**	**39 458**	**4 288**	**38 201**
COUNTY										
Autauga County	41	188	77	13	35 589	7 549	410	297	32	223
Baldwin County	155	725	151	37	123 709	14 722	1 614	750	89	1 066
Barbour County	34	56	15	19	15 026	13 550	221	143	41	313
Bibb County	16	55	8	9	16 064	4 651	115	25	4	76
Blount County	34	273	41	10	49 993	664	560	132	24	1 194
Bullock County	10	27	-	11	3 008	8 613	84	40	16	56
Butler County	21	23	7	10	12 558	9 773	84	47	3	26
Calhoun County	195	410	131	40	89 475	21 142	939	655	151	867
Chambers County	38	75	15	25	22 433	14 030	161	101	16	77
Cherokee County	34	95	17	5	22 451	1 381	178	67	22	113
Chilton County	34	137	21	9	34 578	4 259	269	113	15	657
Choctaw County	19	23	2	3	8 832	7 066	53	11	7	28
Clarke County	28	38	9	21	15 685	12 065	128	62	14	65
Clay County	14	72	5	1	11 884	2 259	122	23	8	79
Cleburne County	11	65	10	-	13 485	536	111	33	-	67
Coffee County	108	255	126	45	24 238	9 213	472	535	100	528
Colbert County	62	233	26	25	43 236	9 374	474	165	42	258
Conecuh County	10	34	8	5	7 883	8 160	78	31	4	50
Coosa County	8	46	5	10	7 883	4 187	100	13	4	111
Covington County	27	129	26	5	32 656	4 688	323	95	12	99
Crenshaw County	25	47	4	2	10 169	3 424	105	24	5	39
Cullman County	60	442	55	1	75 743	829	809	224	51	671
Dale County	155	317	174	53	37 404	10 309	721	803	164	869
Dallas County	55	47	9	20	16 665	20 472	138	291	49	145
DeKalb County	48	635	35	7	60 633	1 154	1 208	178	59	2 282
Elmore County	102	286	84	36	51 338	13 814	693	362	52	413
Escambia County	48	255	32	19	25 143	11 922	1 441	140	25	219
Etowah County	172	396	86	33	86 588	15 464	826	569	94	966
Fayette County	20	41	6	2	16 160	2 237	83	37	3	74
Franklin County	39	129	14	-	28 270	1 368	233	64	46	1 551
Geneva County	13	113	15	6	22 611	2 772	316	53	16	186
Greene County	7	5	-	-	1 918	8 032	18	17	8	16
Hale County	21	16	1	13	6 910	10 193	65	47	24	72
Henry County	24	45	18	8	10 813	5 368	90	34	7	183
Houston County	145	296	82	54	65 558	22 119	724	689	63	525
Jackson County	79	254	34	18	50 591	2 125	1 635	178	28	267
Jefferson County	811	1 452	630	14	662 047	262 226	3 556	7 159	611	5 340
Lamar County	11	43	5	4	13 887	1 634	90	152	4	40
Lauderdale County	126	322	51	19	79 390	8 942	583	386	40	457
Lawrence County	53	931	18	25	28 102	4 736	2 839	61	6	146
Lee County	180	349	180	29	86 172	26 388	720	2 165	119	757
Limestone County	112	285	48	16	55 579	8 900	622	302	39	855
Lowndes County	9	4	5	11	3 516	9 929	42	31	13	19
Macon County	38	15	5	51	3 440	20 550	118	129	28	57
Madison County	756	1 978	745	324	200 733	64 636	4 668	6 292	494	2 550
Marengo County	18	34	4	19	10 733	11 712	79	53	15	72
Marion County	32	101	20	6	29 779	1 180	211	101	28	160
Marshall County	130	400	67	6	77 620	1 373	679	290	78	2 520
Mobile County	557	1 292	510	326	250 515	134 861	4 573	6 526	398	2 600
Monroe County	47	85	6	14	14 210	9 819	338	81	9	63
Montgomery County	367	375	411	158	110 684	109 558	1 226	2 931	331	1 243
Morgan County	226	665	73	37	95 698	12 813	1 543	646	118	1 703
Perry County	8	9	2	2	3 694	8 157	24	30	30	27
Pickens County	27	47	9	9	11 810	9 064	85	68	26	65
Pike County	41	162	21	68	18 287	10 988	450	155	34	140
Randolph County	29	66	7	2	17 223	5 017	117	64	6	100
Russell County	78	154	63	27	28 610	20 525	387	313	110	423
St. Clair County	127	361	217	49	64 630	5 394	668	177	20	327
Shelby County	17	94	-	15	126 635	2 328	846	1 757	67	1 342
Sumter County	18	38	4	22	5 673	10 897	45	39	13	54
Talladega County	149	188	48	31	54 317	25 578	427	247	69	324
Tallapoosa County	51	86	6	11	30 654	10 610	223	103	24	108
Tuscaloosa County	209	434	163	73	113 445	40 780	957	1 824	172	1 246
Walker County	73	239	47	10	65 756	4 467	462	206	28	438
Washington County	17	89	11	5	11 895	4 908	1 399	37	18	18
Wilcox County	4	8	1	6	3 639	9 494	34	22	6	16
Winston County	11	126	13	-	24 368	110	243	53	17	265
PLACE										
Abbeville city, Henry County	6	2	2	-	1 703	1 203	2	4	-	90
Adamsville city, Jefferson County	8	13	3	6	3 790	1 147	39	11	2	10
Addison town, Winston County	-	1	-	-	720	1	2	1	-	-
Akron town, Hale County	-	-	-	1	95	426	1	2	3	2
Alabaster city, Shelby County	25	62	31	2	19 983	2 287	141	187	12	177
Albertville city, Marshall County	31	64	9	2	15 040	406	143	62	45	1 793
Alexander City city, Tallapoosa County	14	17	3	1	10 637	4 285	39	61	16	50
Alexandria CDP, Calhoun County	9	5	5	-	3 284	371	17	28	5	11
Aliceville city, Pickens County	7	4	-	5	840	1 723	12	11	3	-
Allgood town, Blount County	-	2	-	-	548	2	5	-	-	94
Altoona town	-	9	1	-	949	25	10	1	-	9
Blount County (part)	-	-	-	-	15	-	-	-	-	-
Etowah County (part)	-	9	1	-	934	25	10	1	-	9

16 Alabama — Summary Population and Housing Characteristics, U.S. Census Bureau, Census 2000

The stub is located at the left edge of the table. It includes a listing of line or row captions or descriptions. At the top of the stub is the stubhead. The stubhead is considered to be an extension of the table title and usually shows generic geographic area designations and restrictions.

In the stub, several features are used to help the user better understand the contents of the table. Usually, a block of data lines is preceded by a sidehead. The sidehead, similar to a spanner, describes and classifies the stub entries following it. The use of indentation in a stub indicates the relationship of one data line to another. Indented data lines represent subcategories that, in most instances, sum to a total. Occasionally in tables, it is desirable to show one or more single-line subcategories that do not sum to the total.

The data field is that part of the statistical table that contains the data. It extends from the bottom of the boxhead to the bottom of the table and from the right of the stub to the right edge of the page.

Both geographic and subject-matter terms appear in tables. It is important to read the definitions of the terms used in the tables because census terms often are defined in special ways that reflect the manner in which the questions were asked and the data were tabulated. Definitions of geographic terms are provided in PHC-2-A, *Summary Social, Economic, and Housing Characteristics, Selected Appendixes,* Appendix A. Census tables often include derived measures such as medians, means, percentages, and ratios. These and other subject-matter terms are defined in Appendix B of the same report.

Symbols and Geographic Abbreviations

The following symbols are used in the tables and explanations of subjects covered in Census 2000 reports:

- A dash "-" represents zero or a derived measure that rounds to less than 0.1.
- (X) means not applicable. In the 1990 and earlier decennial census reports, three dots "..." meant not applicable.

- (NA) means not available.
- The superscript prefix "r" indicates that the count has been revised since the publication of the 1990 census reports, or that the area was erroneously omitted or not shown in the correct geographic relationship in the 1990 census reports. This symbol appears only in the Census 2000 PHC-3, *Population and Housing Unit Counts,* report series.
- A dagger "†" next to the name of a geographic area indicates that there has been a geographic change (for example, an annexation or detachment, a new incorporation, or a name change) since the information was published for the 1990 census for that area. This symbol appears only in the Census 2000 PHC-3, *Population and Housing Unit Counts*, report series. The geographic change information for the entities in a state is shown in the "User Notes" section of the Census 2000 PHC-3 report for that state.
- A plus sign "+" is appended to the lower bound of the highest interval when the median falls in the upper interval of an open-ended distribution. A minus sign "-" is appended to the upper bound of the lowest interval when the median falls in the lowest interval of an open-ended distribution. For more information on medians, see the section on "Derived Measures" in Appendix B.
- A minus sign "-" preceding a figure denotes decrease. The minus sign appears only in the Census 2000 PHC-3, *Population and Housing Unit Counts,* report series.

The following geographic abbreviations and terms may be used in the tables in this report:

- A "(part)" next to the name of a geographic area in a hierarchical presentation indicates that the geographic entity is located only partially in the superior geographic entity. For example, a "(part)" next to a place name in a county subdivision-place hierarchy indicates that the place is located in more than one county subdivision. (Places also may be "split" by county, congressional district, urban/rural, metropolitan area, voting district, and other geographic boundaries, depending on the presentation.) Other geographic entities also can be "split" by a higher level entity. The exception is a tabulation block, which is unique within all geographic entities in census products.
- ANVSA is Alaska Native village statistical area.
- ANRC is Alaska Native Regional Corporation.
- CCD is census county division.
- CDP is census designated place.
- CMSA is consolidated metropolitan statistical area.
- MA is metropolitan area.
- MSA is metropolitan statistical area.
- OTSA is Oklahoma tribal statistical area.
- PMSA is primary metropolitan statistical area.
- SDAISA is state designated American Indian statistical area.
- TDSA is tribal designated statistical area.
- UT is unorganized territory.

GRAPHICS

Charts, statistical maps, and other graphic summaries are included in some Census 2000 reports.

USER NOTES

User notes include corrections, errata, and related explanatory information. This section appears directly before the statistical tables in census reports. It presents information about unique characteristics of the report and changes or corrections made too late to be reflected in the text or tables themselves. However, sometimes this information becomes available too late to be reflected even in the user notes. Census 2000 user updates are available on the Census Bureau's Internet site at www.census.gov/main/www/cen2000.html. To receive notification of user notes, subscribe to the Census Product Update (http://www.census.gov/mp/www/cpu.html), a biweekly e-mail newsletter available from the Customer Services Center of the Marketing Services Office at the U.S. Census Bureau, or contact the Customer Services Center directly on 301-763-INFO (4636) or at webmaster@census.gov.

APPENDIXES

Appendixes A through E and Appendix H, described below, are found in the separate printed volume, PHC-2-A, *Summary Social, Economic, and Housing Characteristics, Selected Appendixes,* or on the Internet at http://www.census.gov/prod/cen2000/phc-2-a.pdf. Appendixes F and G are included in this report.

Appendix A, Geographic Terms and Concepts. Provides definitions of the types of geographic areas and related information used in census products.

Appendix B, Definitions of Subject Characteristics. Contains definitions for the subject-matter terms used in census products, including explanations of derived measures, limitations of the data, and comparability with previous censuses. The subjects are listed alphabetically. Population characteristics are defined first, followed by the definitions of the housing subjects.

Appendix C, Data Collection and Processing Procedures. Explains the enumeration and residence rules used in counting the population and housing units in the United States and Puerto Rico. It also describes the major components of the operational plan for Census 2000, and includes a glossary of terms.

Appendix D, Questionnaire. Presents a facsimile of the Census 2000 questionnaire used to collect the data in this report.

Appendix E, Data Products and User Assistance. Summarizes the Census 2000 data products by describing the information available in printed reports and through electronic media such as CD-ROM, DVD, and the Internet. It also describes Census 2000 maps and other geographic products, reference materials, and sources of assistance.

Appendix F, Maps. Contains maps depicting the geographic areas shown in this report.

Appendix G, Accuracy of the Data. Provides information on confidentiality of the data, imputation of housing unit status and population counts, sources of errors in the data, and editing of unacceptable data.

Appendix H, Acknowledgments. Lists many of the U.S. Census Bureau staff who participated in the various activities of Census 2000.

Table Finding Guide

SUBJECTS BY TYPE OF GEOGRAPHIC AREA AND TABLE NUMBER

Subjects covered in this guide are shown on the left side, and types of geographic areas are shown at the top. Table numbers shown in **bold** indicate that either all or part of the table is presented for the American Indian and Alaska Native population in American Indian and Alaska Native areas, or for the Native Hawaiian and Other Pacific Islander population in Hawaiian home lands. See PHC-2-A, *Summary Social, Economic, and Housing Characteristics, Selected Appendixes* for a description of area classifications (Appendix A) and for definitions and explanations of subject characteristics (Appendix B).

Subject	The state[1]	County[2]	Place		County subdivision		American Indian and Alaska Native area[4]	Hawaiian home land[5]
			By county and county subdivision	Alphabetically for the state	By county	Alphabetically for the state		
POPULATION CHARACTERISTICS								
Disability status	5,6	5,6	5	6	5	6	**35**	**51**
Earnings in 1999	11,12	11,12	11	12	11	12	**38**	**54**
Educational attainment	3,4	3,4	3	4	3	4	**34**	**50**
Employment status	7,8	7,8	7	8	7	8	**36**	**52**
Full-time, year-round workers in 1999	9,10,11,12	9,10,11,12	9,11	10,12	9,11	10,12	**37,38**	**53,54**
Household income in 1999	13,14	13,14	13	14	13	14	**39**	**55**
Income in 1999	9,10	9,10	9	10	9	10	**37**	**53**
Journey to work	7,8	7,8	7	8	7	8	**36**	**52**
Language spoken at home and ability to speak English	1,2	1,2	1	2	1	2	**33**	**49**
Nativity	1,2	1,2	1	2	1	2	**33**	**49**
Place of birth	1,2	1,2	1	2	1	2	**33**	**49**
Poverty status in 1999	15,16	15,16	15	16	15	16	**40**	**56**
Residence in 1995	1,2	1,2	1	2	1	2	**33**	**49**
School enrollment and type of school	3,4	3,4	3	4	3	4	**34**	**50**
Veteran status	3,4	3,4	3	4	3	4	**34**	**50**
Work status in 1999	9,10	9,10	9	10	9	10	**37**	**53**
HOUSING CHARACTERISTICS								
Bedrooms	19,20	19,20	19	20	19	20	42	58
Gross rent	29,30	29,30	29	30	29	30	**47**	**63**
House heating fuel	21,22	21,22	21	22	21	22	–	–
Kitchen facilities	19,20	19,20	19	20	19	20	42	58
Mortgage status	31,32	31,32	31	32	31	32	**48**	**64**
Occupancy characteristics	23,24	23,24	23	24	23	24	**44**	**60**
Owner cost characteristics	27,28,31,32	27,28,31,32	27,31	28,32	27,31	28,32	**46,48**	**62,64**
Plumbing facilities	19,20	19,20	19	20	19	20	42	58
Rental cost characteristics	31,32	31,32	31	32	31	32	**48**	**64**
Rooms	19,20	19,20	19	20	19	20	42	58
Telephone service available	21,22	21,22	21	22	21	22	**43**	**59**
Tenure	23,24	23,24	23	24	23	24	–	–
Units in structure	17,18,23,24	17,18,23,24	17,23	18,24	17,23	18,24	41	57
Value of home	25,26	25,26	25	26	25	26	**45**	**61**
Vehicles available	21,22	21,22	21	22	21	22	**43**	**59**
Year householder moved into unit	23,24	23,24	23	24	23	24	**44**	**60**
Year structure built	19,20	19,20	19	20	19	20	42	58

See footnotes on next page.

[1]State, District of Columbia, or Puerto Rico.

[2]Parish in Louisiana; city and borough, municipality, borough, or census area in Alaska; and municipio in Puerto Rico; in Maryland, Missouri, Nevada, and Virginia, one or more cities are independent of counties and are treated as statistical equivalents of counties; the entire District of Columbia, which has no counties, is treated as a county equivalent.

[3]County subdivisions within the state are shown alphabetically with places for the following 12 states: Connecticut, Maine, Massachusetts, Michigan, Minnesota, New Hampshire, New Jersey, New York, Pennsylvania, Rhode Island, Vermont, and Wisconsin.

[4]American Indian and Alaska Native areas include state and federal American Indian Reservations; Oklahoma tribal statistical areas (OTSAs); tribal designated statistical areas (TDSAs) (federal areas); state designated American Indian statistical areas (SDAISAs) (state areas); Alaska Native village statistical areas (ANVSAs); and Alaska Native Regional Corporations (ANRCs).

[5]Tables for these areas appear only in the report for Hawaii.

User Notes

Additional information concerning this Census 2000 product and its source file, Summary File 3, may become available after this report is published. This information, called Notes and Errata, is available in portable document format (PDF) on the U.S. Census Bureau's Internet site at http://www.census.gov/main/www/cen2000.html. To receive notification of user notes, subscribe to the Census Product Update (http://www.census.gov/mp/www/cpu.html), a biweekly e-mail newsletter available from the Customer Services Center of the Marketing Services Office at the U.S. Census Bureau, or contact the Customer Services Center directly on 301-763-INFO (4636) or at webmaster@census.gov.

ADDITIONAL DEFINITIONS AND EXPLANATIONS OF THE DATA

Data Note 1

The user should note that there are limitations to many of these data. Please refer to the text for further explanations on the limitations of the data. See Appendix G of this report and the text found in PHC-2-A, *Summary Social, Economic, and Housing Characteristics, Selected Appendixes.*

Data Note 2

The Census Bureau is aware there may be a problem in the Census 2000 employment status data for people enumerated in group quarters. The problem may cause the labor force data for places, particularly those with high concentrations of people in group quarters (such as college towns with large dormitory populations) to overstate the number in the labor force, the number unemployed, and the percent unemployed, and to understate the number of employed. For more information, see the Census 2000 Notes and Errata document at the following Census Bureau Internet site: http://www.census.gov/prod/cen2000/notes/errata.pdf.

Data Note 3

Estimated population and housing unit totals based on tabulations from only the sample questionnaires (sample tabulations) may differ from the official counts as tabulated from every census questionnaire (100-percent tabulations). Such differences result, in part, because the sample tabulations are based on information from a sample of households rather than from all households (sampling error). Differences also can occur because the interview situation (length of questionnaire, effect of the interviewer, etc.) and the processing rules differ between the 100-percent and sample tabulations. These types of differences are referred to as nonsampling error. (For more information, see Appendix G.)

The 100-percent data are the official counts and should be used as the source of information on population and housing items collected on the 100-percent questionnaire, such as age, race, Hispanic or Latino origin, and tenure. This is especially appropriate when the primary focus is on counts of the population or housing units for small areas. For estimates of the number of people and housing units by characteristics asked only on a sample basis (such as education, labor force status, income in 1999, or year structure built), the sample estimates should be used within the context of the error associated with them.

Additional information on comparing sample estimates with corresponding 100-percent values is available on the Census Bureau's Internet site at http://www.census.gov/Press-Release/www/2002/sf3compnote.html.

Data Note 4

Median incomes for nonfamily households by race were calculated from a 38-category income distribution rather than the standard 39-category income distribution. The 38-category distribution collapsed the two highest categories ($175,000 - $199,999 and $200,000 and over) into a single category of $175,000 and over.

Data Note 5

Users may find slight differences in the Occupants Per Room calculations between those found in this report and those found in the Census 2000 Demographic Profile. “Occupants per room” is obtained by dividing the number of people in each occupied housing unit by the number of rooms in the unit. This report, based on Summary File 3, correctly uses a topcode value of “10 rooms” for those occupied housing units with “9 or more rooms.” In the Demographic Profile, an incorrect topcode value of “9 rooms” was used.

Table 1. **Place of Birth, Residence in 1995, and Language: 2000**

[Data based on a sample (except Tables 65-68). For information on confidentiality protection, coverage, sampling error, and nonsampling error, see Appendix G.
For location of definitions, see "How to Use This Census Report"]

State County County Subdivision Place	Total population	Native population—Percent born in state of residence	Foreign-born population			Population 5 years and over		Speak a language other than English at home			
								Population 5 to 17 years		Population 18 years and over	
			Number	Percent of total population	Percent naturalized citizens	Number	Percent living in different house in 1995	Number	Percent who speak English less than "very well"	Number	Percent who speak English less than "very well"
The State	**2 673 400**	**65.7**	**73 690**	**2.8**	**29.9**	**2 492 205**	**46.7**	**26 906**	**43.3**	**96 849**	**47.5**
Arkansas County	20 749	85.0	83	0.4	44.6	19 372	39.2	64	56.3	372	44.6
Arkansas township	78	70.5	-	-	(X)	75	25.3	-	(X)	-	(X)
Barton township	235	90.0	5	2.1	60.0	221	30.3	-	(X)	11	63.6
Bayou Meto township	225	95.1	-	-	(X)	205	25.4	-	(X)	2	-
Brewer township	65	95.4	-	-	(X)	63	6.3	-	(X)	-	(X)
Chester township	304	92.1	-	-	(X)	299	40.1	-	(X)	2	100.0
Crockett township	126	78.6	-	-	(X)	126	38.1	-	(X)	6	-
Garland township	181	87.8	-	-	(X)	181	21.0	-	(X)	-	(X)
Gum Pond township	9 785	85.0	35	0.4	45.7	9 083	41.2	39	51.3	167	53.3
Stuttgart city (part)	9 204	84.8	35	0.4	45.7	8 565	40.9	39	51.3	150	48.0
Henton township	683	84.6	8	1.2	75.0	642	40.7	2	-	18	38.9
Humphrey city (part)	448	85.1	6	1.3	66.7	428	47.0	2	-	14	35.7
Keaton township	968	86.8	-	-	(X)	904	44.1	-	(X)	-	(X)
La Grue township	4 949	84.4	5	0.1	100.0	4 608	41.0	9	100.0	81	21.0
De Witt city	3 516	84.4	5	0.1	100.0	3 275	45.1	-	(X)	63	19.0
McFall township	169	75.7	-	-	(X)	151	36.4	-	(X)	6	100.0
Mill Bayou township	567	91.2	-	-	(X)	511	31.1	4	100.0	24	45.8
Almyra town	301	90.0	-	-	(X)	273	34.1	4	100.0	6	33.3
Morris township	579	86.4	20	3.5	30.0	558	32.1	-	(X)	24	100.0
Stuttgart city (part)	363	82.4	-	-	(X)	353	26.1	-	(X)	-	(X)
Point Deluce township	272	79.0	-	-	(X)	267	34.5	3	-	2	-
Prairie township	701	84.0	1	0.1	100.0	651	31.2	-	(X)	13	7.7
St. Charles town	256	77.6	1	0.4	100.0	230	28.3	-	(X)	7	14.3
Stanley township	862	81.7	9	1.0	-	827	32.0	7	42.9	16	12.5
Gillett city	820	81.2	-	-	(X)	785	33.0	7	42.9	7	28.6
Ashley County	24 209	68.9	528	2.2	40.0	22 588	38.4	231	47.2	683	58.0
Banner township	168	59.1	41	24.4	46.3	154	51.9	16	68.8	36	77.8
Bayou township	83	83.1	-	-	(X)	77	20.8	-	(X)	-	(X)
Bearhouse township	61	73.8	-	-	(X)	61	-	-	(X)	-	(X)
Beech Creek township	36	58.3	-	-	(X)	32	-	-	(X)	-	(X)
Carter township	4 517	72.9	196	4.3	27.0	4 244	36.3	80	43.8	195	65.6
Hamburg city	2 976	76.1	140	4.7	27.9	2 785	34.8	66	53.0	142	66.2
De Bastrop township	495	88.3	34	6.9	82.4	440	26.1	23	34.8	20	65.0
Parkdale city	411	87.1	-	-	(X)	365	27.9	2	100.0	2	-
Egypt township	12 038	66.4	139	1.2	53.2	11 230	41.2	38	60.5	288	44.1
Crossett city	6 081	70.3	97	1.6	56.7	5 661	41.9	32	71.9	161	46.6
North Crossett CDP (part)	3 310	58.7	32	1.0	59.4	3 063	42.3	6	-	72	43.1
West Crossett CDP	1 683	71.9	-	-	(X)	1 599	41.6	-	(X)	13	69.2
Elon township	508	44.1	-	-	(X)	477	31.7	-	(X)	7	-
Extra township	311	63.7	-	-	(X)	286	26.2	-	(X)	-	(X)
Longview township	978	62.0	16	1.6	37.5	936	29.2	14	35.7	24	70.8
Marie Saline township	166	59.6	-	-	(X)	158	31.0	-	(X)	-	(X)
Mill Creek township	1 521	69.9	10	0.7	-	1 358	45.6	5	-	18	27.8
North Crossett CDP (part)	170	68.2	-	-	(X)	164	59.1	5	-	-	(X)
Montrose township	561	75.9	14	2.5	42.9	524	37.2	12	50.0	15	73.3
Montrose city	508	75.8	3	0.6	100.0	473	34.5	3	-	6	66.7
Portland township	653	80.4	-	-	(X)	616	29.5	3	-	2	100.0
Portland city	578	81.8	-	-	(X)	549	32.1	3	-	2	100.0
Prairie township	324	60.2	45	13.9	48.9	296	47.6	16	37.5	27	100.0
Union township	106	82.4	4	3.8	-	105	20.0	6	100.0	5	80.0
White township	793	79.3	29	3.7	10.3	730	34.5	12	75.0	22	77.3
Fountain Hill town	132	84.9	6	4.5	-	132	26.5	-	(X)	2	100.0
Wilmot township	890	75.6	-	-	(X)	864	39.1	6	-	24	70.8
Wilmot city	773	75.3	-	-	(X)	747	37.5	6	-	24	70.8
Baxter County	38 386	36.6	621	1.6	79.4	36 699	45.0	143	21.7	1 003	30.5
Bayou township	411	30.5	11	2.7	-	403	42.2	-	(X)	8	-
Big Flat township	222	73.0	-	-	(X)	216	30.1	-	(X)	3	100.0
Big Flat town (part)	106	77.4	-	-	(X)	106	25.5	-	(X)	3	100.0
Buckhorn township	837	39.3	13	1.6	61.5	816	29.4	-	(X)	14	35.7
Briarcliff town (part)	10	-	-	-	(X)	10	100.0	-	(X)	-	(X)
Norfork city (part)	58	5.6	4	6.9	50.0	58	39.7	-	(X)	4	50.0
Salesville city	426	38.4	9	2.1	66.7	417	30.2	-	(X)	10	30.0
Buford township	1 089	41.2	4	0.4	100.0	1 020	34.6	-	(X)	4	100.0
Greenwood township	207	88.9	-	-	(X)	183	55.2	-	(X)	-	(X)
Grover township	2 421	14.8	46	1.9	80.4	2 354	40.2	9	44.4	62	17.7
Lakeview city	756	14.5	13	1.7	61.5	739	44.5	4	100.0	16	12.5
Independence township	1 780	45.3	15	0.8	53.3	1 682	42.9	3	-	48	41.7
Mountain Home city (part)	-	(X)	-	(X)	(X)	-	(X)	-	(X)	-	(X)
Logan township	1 526	43.4	29	1.9	100.0	1 434	51.5	-	(X)	20	35.0
Lone Rock township	416	51.2	6	1.4	100.0	399	37.6	-	(X)	13	23.1
Norfork city (part)	87	22.1	1	1.1	100.0	85	52.9	-	(X)	3	100.0
Matney township	102	58.8	-	-	(X)	102	24.5	-	(X)	13	100.0
Mill township	2 570	33.1	36	1.4	100.0	2 445	39.1	-	(X)	62	11.3
Mountain Home township	17 824	33.2	338	1.9	88.8	17 048	48.6	85	11.8	574	31.7
Mountain Home city (part)	11 195	33.8	241	2.2	89.6	10 681	51.8	78	12.8	439	34.2
North Fork township	1 438	51.4	14	1.0	35.7	1 366	39.5	-	(X)	11	36.4
Norfork city (part)	293	49.1	2	0.7	-	290	44.1	-	(X)	3	-
Pigeon township	1 612	44.7	8	0.5	100.0	1 597	46.3	-	(X)	40	32.5
Union township	1 748	32.6	59	3.4	67.8	1 681	41.1	21	-	42	33.3
Briarcliff town (part)	224	31.8	4	1.8	100.0	210	40.0	-	(X)	2	-
Whiteville township	4 183	44.8	42	1.0	28.6	3 953	45.0	25	68.0	89	22.5
Cotter city	924	42.6	15	1.6	26.7	871	50.5	2	100.0	31	22.6
Gassville city	1 695	47.0	18	1.1	33.3	1 592	50.9	8	100.0	32	28.1
Mountain Home city (part)	-	(X)	-	(X)	(X)	-	(X)	-	(X)	-	(X)
Benton County	153 406	41.2	9 856	6.4	24.3	141 889	54.8	3 836	46.2	10 673	56.7
Anderson township	892	58.1	-	-	(X)	829	33.1	-	(X)	18	-
Bentonville city (part)	66	53.0	-	-	(X)	66	16.7	-	(X)	-	(X)
Cave Springs city (part)	114	53.5	-	-	(X)	106	24.5	-	(X)	2	-

Table 1. **Place of Birth, Residence in 1995, and Language: 2000**—Con.

[Data based on a sample (except Tables 65-68). For information on confidentiality protection, coverage, sampling error, and nonsampling error, see Appendix G.
For location of definitions, see "How to Use This Census Report"]

State County County Subdivision Place	Total population	Native population—Percent born in state of residence	Foreign-born population			Population 5 years and over		Speak a language other than English at home			
								Population 5 to 17 years		Population 18 years and over	
			Number	Percent of total population	Percent naturalized citizens	Number	Percent living in different house in 1995	Number	Percent who speak English less than "very well"	Number	Percent who speak English less than "very well"
Benton County—Con.											
Anderson township—Con.											
Highfill town (part)	-	(X)	-	(X)	(X)	-	(X)	-	(X)	-	(X)
Apple Glen township	853	47.0	25	2.9	68.0	794	34.9	-	(X)	36	22.2
Ball township	612	45.4	-	-	(X)	612	45.3	-	(X)	8	-
Beatie township	408	44.9	7	1.7	100.0	354	42.1	5	100.0	14	-
Brightwater township	3 923	43.7	115	2.9	30.4	3 653	45.4	33	24.2	168	21.4
Avoca town	413	42.9	3	0.7	-	378	33.9	5	-	13	30.8
Pea Ridge city (part)	-	(X)	-	(X)	(X)	-	(X)	-	(X)	-	(X)
Rogers city (part)	324	35.8	6	1.9	100.0	297	40.4	-	(X)	-	(X)
Cherokee township	429	41.0	-	-	(X)	367	33.0	3	100.0	-	(X)
Colville township	4 597	48.5	118	2.6	31.4	4 231	53.2	33	6.1	178	29.2
Cave Springs city (part)	914	50.9	42	4.6	54.8	863	41.7	7	28.6	45	71.1
Elm Springs city (part)	5	100.0	-	-	(X)	5	-	-	(X)	-	(X)
Rogers city (part)	1 821	31.0	56	3.1	25.0	1 610	69.8	8	-	57	35.1
Springdale city (part)	-	(X)	-	(X)	(X)	-	(X)	-	(X)	-	(X)
Decatur township	3 073	52.9	193	6.3	17.1	2 832	50.0	66	50.0	174	70.7
Decatur city	1 345	53.1	184	13.7	17.9	1 198	58.5	54	38.9	168	73.2
Dickson township	6 177	19.4	68	1.1	57.4	6 031	49.7	61	59.0	150	20.7
Bella Vista CDP (part)	5 318	13.7	62	1.2	62.9	5 229	51.2	61	59.0	138	22.5
Esculapia township	40 220	41.3	5 168	12.8	21.0	36 978	57.1	2 180	50.7	5 013	68.0
Little Flock city (part)	268	50.6	11	4.1	-	263	52.5	-	(X)	11	18.2
Prairie Creek CDP	1 794	29.7	14	0.8	100.0	1 732	45.4	-	(X)	34	38.2
Rogers city (part)	33 366	42.6	4 865	14.6	21.3	30 510	59.4	2 038	50.8	4 685	68.4
Felker township	513	58.2	70	13.6	15.7	466	41.2	30	100.0	58	67.2
Flint township	739	48.1	3	0.4	100.0	693	44.3	-	(X)	15	20.0
Springtown town	108	31.5	-	-	(X)	102	57.8	-	(X)	4	-
Garfield township	2 628	40.8	40	1.5	47.5	2 447	44.3	1	-	48	8.3
Garfield town (part)	434	42.5	15	3.5	13.3	393	50.4	1	-	20	20.0
Garland township	3 565	46.9	33	0.9	39.4	3 253	54.1	35	34.3	65	44.6
Bentonville city (part)	42	35.7	-	-	(X)	42	23.8	3	100.0	-	(X)
Centerton city (part)	2 063	48.6	24	1.2	37.5	1 835	65.9	12	33.3	57	50.9
Gentry township	3 957	42.2	132	3.3	34.8	3 639	55.8	41	43.9	182	54.9
Gentry city	2 106	46.5	70	3.3	32.9	1 943	54.9	7	14.3	97	40.2
Hico township	13 533	39.3	1 115	8.2	13.5	12 410	56.6	363	42.4	1 292	64.4
Siloam Springs city	10 803	39.5	1 011	9.4	13.8	9 802	60.1	311	42.1	1 147	65.6
Hoover township	634	58.7	-	-	(X)	598	43.0	-	(X)	3	-
Highfill town (part)	262	62.6	-	-	(X)	251	50.2	-	(X)	-	(X)
Logan township	520	46.8	18	3.5	-	486	44.0	-	(X)	18	100.0
Mason Valley township	900	51.0	24	2.7	33.3	821	47.0	-	(X)	67	50.7
Highfill town (part)	93	37.5	13	14.0	61.5	87	58.6	-	(X)	13	-
Mount Vernon township	4 507	51.4	36	0.8	36.1	4 217	48.0	26	61.5	73	13.7
Bella Vista CDP (part)	114	91.2	-	-	(X)	114	62.3	-	(X)	-	(X)
Little Flock city (part)	9	55.6	-	-	(X)	6	-	-	(X)	-	(X)
Pea Ridge city (part)	2 437	49.6	20	0.8	65.0	2 249	52.3	14	28.6	35	17.1
Osage township	37 105	34.3	1 813	4.9	31.7	34 317	59.2	561	39.6	2 098	39.1
Bella Vista CDP (part)	10 344	17.1	85	0.8	49.4	9 907	55.4	7	-	293	19.8
Bentonville city (part)	19 644	42.1	1 118	5.7	35.3	17 966	61.7	360	36.9	1 226	35.3
Cave Springs city (part)	41	41.5	-	-	(X)	41	12.2	-	(X)	-	(X)
Centerton city (part)	60	58.3	-	-	(X)	55	23.6	-	(X)	-	(X)
Little Flock city (part)	2 418	43.6	467	19.3	13.7	2 168	69.7	105	54.3	406	63.5
Pea Ridge city (part)	4	-	-	-	(X)	4	-	-	(X)	-	(X)
Rogers city (part)	2 812	33.4	77	2.7	13.0	2 542	60.8	73	30.1	123	41.5
Roller Ridge township	867	51.2	5	0.6	60.0	827	43.7	-	(X)	12	50.0
Garfield town (part)	59	30.5	-	-	(X)	51	54.9	-	(X)	-	(X)
Gateway town	69	52.2	-	-	(X)	69	47.8	-	(X)	2	50.0
Round Prairie township	1 084	54.6	8	0.7	100.0	1 004	51.7	8	-	39	61.5
Sugar Creek township	925	68.4	-	-	(X)	863	30.5	-	(X)	11	100.0
Sulphur Springs township	1 778	28.9	136	7.6	8.8	1 653	44.4	28	85.7	86	77.9
Bella Vista CDP (part)	638	7.5	10	1.6	100.0	629	46.3	-	(X)	-	(X)
Sulphur Springs city	644	40.8	124	19.3	-	574	54.2	26	92.3	73	91.8
Wager township	579	61.3	-	-	(X)	577	33.6	-	(X)	26	-
Cave Springs city (part)	-	(X)	-	(X)	(X)	-	(X)	-	(X)	-	(X)
Highfill town (part)	26	76.9	-	-	(X)	26	-	-	(X)	-	(X)
Wallace township	3 196	50.3	42	1.3	59.5	2 971	50.1	27	55.6	76	46.1
Bella Vista CDP (part)	27	33.3	-	-	(X)	24	50.0	-	(X)	-	(X)
Gravette city	1 819	48.1	11	0.6	72.7	1 701	54.4	10	-	47	40.4
Walnut township	1 540	29.1	38	2.5	57.9	1 463	46.5	-	(X)	22	-
War Eagle township	939	44.6	38	4.0	-	903	31.3	8	100.0	21	33.3
Washington township	12 374	53.0	611	4.9	38.0	11 267	62.2	323	24.1	702	50.6
Bethel Heights town	740	63.7	30	4.1	70.0	692	49.4	8	-	40	62.5
Lowell city	4 848	47.4	385	7.9	30.9	4 262	76.5	157	35.0	385	57.1
Rogers city (part)	438	55.1	44	10.0	31.8	396	42.2	52	17.3	54	64.8
Springdale city (part)	2 042	50.9	70	3.4	38.6	1 836	71.4	19	21.1	82	26.8
Yell township	339	46.3	-	-	(X)	333	41.1	4	100.0	-	(X)
Boone County	33 948	56.9	327	1.0	52.9	31 824	46.5	158	6.3	829	22.9
Batavia township	856	67.1	6	0.7	-	804	38.3	-	(X)	14	-
Bellefonte township	2 301	59.2	41	1.8	46.3	2 156	44.6	2	50.0	60	31.7
Bellefonte town	395	64.1	19	4.8	15.8	330	55.8	2	50.0	6	66.7
Harrison city (part)	185	78.7	2	1.1	100.0	178	20.2	-	(X)	2	100.0
Blythe township	224	54.4	7	3.1	-	193	56.0	-	(X)	16	-
Bryan township	1 104	61.2	-	-	(X)	1 023	35.3	-	(X)	29	13.8
Harrison city (part)	-	(X)	-	(X)	(X)	-	(X)	-	(X)	-	(X)
Carrollton township	766	68.8	3	0.4	-	728	37.0	5	-	10	40.0
Alpena town (part)	273	71.1	3	1.1	-	249	39.8	-	(X)	-	(X)
Elixir township	2 260	61.4	11	0.5	54.5	2 120	38.9	7	14.3	66	27.3
Bergman town	404	69.2	8	2.0	75.0	367	43.6	5	-	6	50.0
Ewing township	352	57.9	5	1.4	-	335	26.6	-	(X)	15	40.0
Gaither township	691	64.0	8	1.2	100.0	654	37.9	6	100.0	14	57.1
Jackson township	1 074	54.3	9	0.8	-	1 028	39.2	2	-	49	10.2
Harrison city (part)	123	52.0	-	-	(X)	108	86.1	-	(X)	-	(X)
Jefferson township	1 131	67.2	10	0.9	80.0	1 045	37.9	5	-	30	20.0

Table 1. **Place of Birth, Residence in 1995, and Language: 2000**—Con.

[Data based on a sample (except Tables 65-68). For information on confidentiality protection, coverage, sampling error, and nonsampling error, see Appendix G.
For location of definitions, see "How to Use This Census Report"]

State County County Subdivision Place	Total population	Native population—Percent born in state of residence	Foreign-born population			Population 5 years and over		Speak a language other than English at home			
								Population 5 to 17 years		Population 18 years and over	
			Number	Percent of total population	Percent naturalized citizens	Number	Percent living in different house in 1995	Number	Percent who speak English less than "very well"	Number	Percent who speak English less than "very well"
Boone County—Con.											
Jefferson township—Con.											
Valley Springs town	167	58.2	2	1.2	-	152	45.4	2	-	7	-
Lee township	1 385	60.7	-	-	(X)	1 302	37.5	2	100.0	6	-
Long Creek township	758	58.9	7	0.9	71.4	692	42.9	-	(X)	6	50.0
North Harrison township	7 997	55.1	93	1.2	67.7	7 485	53.8	75	-	248	23.8
Harrison city (part)	7 035	53.7	93	1.3	67.7	6 583	53.6	48	-	189	28.0
Olvey township	443	57.6	11	2.5	100.0	436	29.4	-	(X)	6	-
Omaha township	1 932	37.7	27	1.4	66.7	1 793	46.6	7	-	39	7.7
Omaha town	166	48.8	-	-	(X)	148	56.1	-	(X)	-	(X)
Prairie township	550	66.9	-	-	(X)	524	51.9	2	-	4	-
Everton town	172	68.6	-	-	(X)	159	50.9	2	-	-	(X)
South Harrison township	7 009	60.1	61	0.9	34.4	6 561	53.8	27	-	123	28.5
Harrison city (part)	4 917	54.8	47	1.0	25.5	4 539	60.6	27	-	93	37.6
Sugar Loaf township	2 030	39.4	16	0.8	62.5	1 925	44.5	9	-	51	15.7
Diamond City city	728	20.9	2	0.3	100.0	705	56.9	6	-	23	-
Lead Hill town	281	51.6	2	0.7	100.0	263	36.9	-	(X)	-	(X)
South Lead Hill town	87	49.4	-	-	(X)	75	37.3	3	-	8	-
Summit township	486	63.3	6	1.2	-	463	33.7	-	(X)	30	20.0
Zinc township	599	52.3	6	1.0	66.7	557	40.9	9	-	13	46.2
Zinc town	81	45.7	-	-	(X)	78	42.3	-	(X)	-	(X)
Bradley County	12 600	79.8	544	4.3	25.9	11 855	37.2	217	38.7	676	59.2
Clay township	670	83.7	3	0.4	100.0	642	31.9	-	(X)	9	22.2
Banks town	131	83.2	-	-	(X)	125	28.8	-	(X)	-	(X)
Eagle township	150	79.3	-	-	(X)	136	33.1	-	(X)	4	100.0
Marion township	183	81.4	-	-	(X)	159	66.7	-	(X)	5	-
Moro township	41	78.0	-	-	(X)	41	-	-	(X)	-	(X)
Ouachita township	299	80.2	62	20.7	25.8	278	20.1	24	8.3	56	76.8
Palestine township	387	65.7	14	3.6	100.0	373	39.1	18	-	43	60.5
Pennington township	8 959	80.6	299	3.3	33.8	8 447	39.4	95	68.4	287	50.9
Warren city	6 455	80.9	235	3.6	34.0	6 092	41.7	89	66.3	231	55.0
River township	349	52.7	-	-	(X)	349	27.8	9	-	113	46.0
Sumpter township	116	100.0	-	-	(X)	111	4.5	-	(X)	5	-
Washington township	1 446	81.7	166	11.5	4.2	1 319	32.6	71	23.9	154	82.5
Hermitage town	739	80.5	109	14.7	6.4	655	44.1	46	37.0	102	79.4
Calhoun County	5 744	83.7	53	0.9	15.1	5 431	35.0	28	50.0	94	45.7
Caswell township	788	86.4	-	-	(X)	717	33.5	5	20.0	21	14.3
Thornton city (part)	516	87.0	-	-	(X)	477	32.9	2	50.0	11	-
Champagnolle township	209	85.2	-	-	(X)	203	18.2	-	(X)	-	(X)
Dallas township	301	73.4	-	-	(X)	283	37.5	1	-	5	-
Fayette township	82	76.8	-	-	(X)	82	9.8	-	(X)	7	100.0
Franklin township	1 868	81.8	10	0.5	60.0	1 780	40.7	5	20.0	20	25.0
Hampton city	1 541	83.2	10	0.6	60.0	1 456	44.9	5	20.0	17	23.5
Huey township	64	53.1	-	-	(X)	55	16.4	-	(X)	-	(X)
Jackson township	551	87.7	23	4.2	-	507	33.5	11	54.5	19	52.6
Harrell city	298	89.9	-	-	(X)	269	29.4	5	-	-	(X)
Jefferson township	172	80.8	-	-	(X)	159	46.5	-	(X)	-	(X)
Tinsman city	81	85.2	-	-	(X)	74	52.7	-	(X)	-	(X)
Moro township	466	91.8	2	0.4	100.0	459	28.1	-	(X)	-	(X)
Thornton city (part)	33	100.0	-	-	(X)	33	12.1	-	(X)	-	(X)
Polk township	571	90.1	18	3.2	-	534	40.6	6	100.0	12	100.0
River township	672	80.4	-	-	(X)	652	28.7	-	(X)	10	60.0
Shumaker UT	-	(X)	-	(X)	(X)	-	(X)	-	(X)	-	(X)
Carroll County	25 357	48.5	1 902	7.5	19.1	23 779	46.5	620	67.7	2 072	67.6
Beaver township	1 627	23.3	15	0.9	73.3	1 539	51.9	-	(X)	52	19.2
Beaver town	77	50.7	6	7.8	33.3	66	21.2	-	(X)	-	(X)
Cabanal township	399	51.3	5	1.3	-	387	50.9	5	-	12	-
Carrollton township	535	70.4	4	0.7	-	508	35.4	5	100.0	8	-
Alpena town (part)	8	50.0	-	-	(X)	8	-	-	(X)	-	(X)
Cedar township	3 810	33.6	234	6.1	36.3	3 675	53.5	57	91.2	206	59.7
Eureka Springs city (part)	2 261	35.2	163	7.2	19.0	2 173	56.5	36	100.0	143	77.6
Coin township	571	58.3	3	0.5	-	536	35.1	14	35.7	10	30.0
Alpena town (part)	71	74.6	-	-	(X)	55	54.5	-	(X)	-	(X)
Cross township	273	34.4	-	-	(X)	260	37.7	8	-	29	-
Dry Fork township	296	60.2	2	0.7	-	287	28.6	4	100.0	8	62.5
Franklin township	929	31.0	30	3.2	-	904	56.6	9	-	31	25.8
Hickory township	4 835	55.0	836	17.3	8.5	4 433	52.4	271	64.9	813	82.4
Green Forest city	2 753	52.7	631	22.9	6.5	2 505	57.9	167	58.7	626	86.7
Kings River township	595	50.9	29	4.9	-	560	58.0	4	-	34	23.5
Liberty township	141	39.0	-	-	(X)	117	29.1	-	(X)	-	(X)
Long Creek township	499	49.3	-	-	(X)	466	37.8	-	(X)	8	100.0
North Yocum township	436	51.2	12	2.8	-	409	45.0	2	-	15	13.3
Blue Eye town (part)	33	54.5	-	-	(X)	33	24.2	-	(X)	-	(X)
Oak Grove town (part)	141	66.7	-	-	(X)	134	39.6	2	-	9	22.2
Omega township	475	47.4	17	3.6	5.9	452	25.2	1	100.0	27	63.0
Osage township	390	44.0	4	1.0	-	356	52.2	-	(X)	24	25.0
Packard Springs township	423	29.6	-	-	(X)	423	26.2	-	(X)	-	(X)
Piney township	349	70.2	-	-	(X)	299	18.7	-	(X)	3	-
Polo township	1 232	63.3	12	1.0	100.0	1 151	29.7	24	100.0	49	22.4
Prairie township	6 530	57.2	692	10.6	26.6	6 052	46.2	210	71.4	710	72.8
Berryville city	4 443	56.3	654	14.7	22.3	4 153	49.6	202	70.3	684	73.7
South Yocum township	642	50.4	7	1.1	-	603	40.5	6	50.0	33	39.4
Blue Eye town (part)	-	(X)	-	(X)	(X)	-	(X)	-	(X)	-	(X)
Oak Grove town (part)	274	45.4	3	1.1	-	252	35.3	3	-	17	52.9
Winona township	370	40.0	-	-	(X)	362	38.4	-	(X)	-	(X)
Eureka Springs city (part)	-	(X)	-	(X)	(X)	-	(X)	-	(X)	-	(X)
Chicot County	14 117	72.6	331	2.3	33.2	13 145	38.2	107	37.4	526	46.2
Bowie township	4 193	83.7	64	1.5	71.9	3 888	36.1	27	-	94	43.6
Dermott city	3 281	82.9	24	0.7	100.0	3 018	38.5	-	(X)	68	44.1

Table 1. **Place of Birth, Residence in 1995, and Language: 2000**—Con.

[Data based on a sample (except Tables 65-68). For information on confidentiality protection, coverage, sampling error, and nonsampling error, see Appendix G.
For location of definitions, see "How to Use This Census Report"]

State County County Subdivision Place	Total population	Native population—Percent born in state of residence	Foreign-born population			Population 5 years and over		Speak a language other than English at home			
								Population 5 to 17 years		Population 18 years and over	
			Number	Percent of total population	Percent naturalized citizens	Number	Percent living in different house in 1995	Number	Percent who speak English less than "very well"	Number	Percent who speak English less than "very well"
Chicot County—Con.											
Carlton township	5 628	65.7	189	3.4	30.2	5 223	42.0	32	71.9	314	42.0
Lake Village city	2 790	73.1	78	2.8	48.7	2 558	46.3	7	100.0	106	21.7
Planters township	4 296	70.6	78	1.8	9.0	4 034	35.3	48	35.4	118	59.3
Eudora city	2 875	76.0	15	0.5	46.7	2 671	36.2	8	-	64	53.1
Clark County	23 546	75.9	482	2.0	17.2	22 142	49.5	159	43.4	746	46.9
Caddo township	23 546	75.9	482	2.0	17.2	22 142	49.5	159	43.4	746	46.9
Amity city	776	83.2	13	1.7	15.4	708	46.6	4	-	14	78.6
Arkadelphia city	10 724	70.6	286	2.7	13.3	10 139	62.5	63	39.7	468	45.9
Caddo Valley town	555	73.6	2	0.4	100.0	497	71.4	-	(X)	8	25.0
Gum Springs town	196	89.8	10	5.1	-	196	26.0	3	100.0	11	63.6
Gurdon city	2 247	85.9	69	3.1	21.7	2 057	42.1	12	100.0	91	72.5
Okolona town	156	80.8	-	-	(X)	131	42.7	-	(X)	3	-
Whelen Springs town	89	86.5	-	-	(X)	85	42.4	-	(X)	-	(X)
Clay County	17 609	60.3	56	0.3	62.5	16 553	40.4	57	24.6	238	45.8
Bennett township	637	62.0	-	-	(X)	592	47.1	-	(X)	12	8.3
McDougal town	207	70.0	-	-	(X)	198	37.9	-	(X)	4	-
Blue Cane township	195	55.9	-	-	(X)	186	25.3	-	(X)	-	(X)
Bradshaw township	219	78.1	-	-	(X)	205	41.0	-	(X)	-	(X)
Brown township	213	57.2	5	2.3	-	200	50.5	7	100.0	11	54.5
Cache township	452	72.1	1	0.2	100.0	428	30.8	1	100.0	1	100.0
Knobel town	298	74.7	1	0.3	100.0	279	30.5	1	100.0	1	100.0
Carpenter township	301	48.5	-	-	(X)	281	29.5	-	(X)	-	(X)
Success town	199	45.7	-	-	(X)	185	35.1	-	(X)	-	(X)
Chalk Bluff township	364	55.8	-	-	(X)	320	30.9	-	(X)	7	100.0
Clark township	338	76.9	-	-	(X)	319	40.8	-	(X)	-	(X)
Peach Orchard town	226	78.3	-	-	(X)	207	30.0	-	(X)	-	(X)
Cleveland township	638	49.4	-	-	(X)	609	29.4	-	(X)	5	-
Gleghorn township	126	74.6	-	-	(X)	121	26.4	-	(X)	-	(X)
Haywood township	572	55.8	-	-	(X)	557	42.2	2	100.0	5	-
Greenway town	250	46.0	-	-	(X)	245	52.7	1	100.0	5	-
Johnson township	260	71.5	-	-	(X)	245	45.7	-	(X)	-	(X)
Kilgore township	4 186	58.1	8	0.2	-	3 924	41.1	20	-	77	45.5
Corning city	3 628	58.7	8	0.2	-	3 417	41.0	20	-	43	34.9
Knob township	257	64.2	-	-	(X)	229	41.0	-	(X)	6	100.0
Lemmons township	158	48.7	-	-	(X)	145	44.1	5	-	5	-
Liddell township	315	39.4	-	-	(X)	296	48.0	-	(X)	2	-
St. Francis city	248	44.4	-	-	(X)	237	54.0	-	(X)	-	(X)
Nelson township	225	52.9	-	-	(X)	218	38.5	1	-	-	(X)
Datto town	89	48.3	-	-	(X)	89	43.8	1	-	-	(X)
Oak Bluff township	2 678	65.2	-	-	(X)	2 526	39.3	7	57.1	17	100.0
Rector city	2 008	63.5	-	-	(X)	1 865	41.6	7	57.1	17	100.0
Payne township	305	45.8	4	1.3	-	287	28.6	-	(X)	6	66.7
Nimmons town	115	45.9	4	3.5	-	106	29.2	-	(X)	6	66.7
Pollard township	542	58.1	-	-	(X)	504	40.9	3	-	2	-
Pollard town	219	60.3	-	-	(X)	197	39.1	3	-	2	-
St. Francis township	4 397	60.8	38	0.9	89.5	4 148	43.6	11	-	82	39.0
Piggott city	3 888	61.1	28	0.7	100.0	3 644	45.5	5	-	49	34.7
Swain township	93	76.3	-	-	(X)	88	44.3	-	(X)	-	(X)
Wilson township	138	74.6	-	-	(X)	125	42.4	-	(X)	-	(X)
Cleburne County	24 046	60.8	259	1.1	42.9	22 822	43.3	199	30.2	392	32.1
Cadron township	1 429	74.3	8	0.6	75.0	1 337	36.1	14	7.1	30	50.0
Quitman city (part)	706	74.7	2	0.3	-	641	40.7	1	100.0	21	42.9
California township	327	80.1	-	-	(X)	313	32.6	-	(X)	-	(X)
Center Post township	557	70.4	-	-	(X)	515	52.0	-	(X)	-	(X)
Clayton township	868	66.3	14	1.6	-	805	49.3	14	100.0	-	(X)
Francis township	727	58.9	16	2.2	100.0	663	47.8	-	(X)	-	(X)
Giles township	1 678	55.1	9	0.5	100.0	1 558	43.3	10	-	27	29.6
Greers Ferry city	940	54.5	9	1.0	100.0	872	46.9	4	-	17	-
Grassey township	1 221	70.8	2	0.2	100.0	1 142	35.3	10	-	25	-
Concord town	259	78.8	-	-	(X)	237	40.1	8	-	7	-
Healing Springs township	1 052	61.9	5	0.5	-	979	41.5	46	-	51	2.0
Heber township	8 261	57.5	103	1.2	55.3	7 906	45.4	29	-	141	37.6
Heber Springs city (part)	6 007	56.2	103	1.7	55.3	5 728	46.8	29	-	124	41.1
McJester township	405	65.8	2	0.5	100.0	387	50.6	-	(X)	2	-
Morgan township	568	49.4	3	0.5	100.0	568	29.0	-	(X)	7	57.1
Fairfield Bay city (part)	147	54.2	3	2.0	100.0	147	57.8	-	(X)	3	-
Mountain township	740	66.2	-	-	(X)	685	39.1	8	-	5	-
Peter Creek township	1 567	67.7	11	0.7	100.0	1 516	44.6	1	100.0	36	30.6
Pickens township	571	55.0	-	-	(X)	546	52.7	-	(X)	-	(X)
Pine township	296	62.7	4	1.4	-	281	44.5	-	(X)	6	33.3
Piney township	1 402	67.4	64	4.6	-	1 310	47.6	56	67.9	28	100.0
Poff township	66	13.6	-	-	(X)	66	-	-	(X)	-	(X)
Saline township	448	35.4	7	1.6	42.9	431	45.2	5	-	5	-
Higden town	102	41.1	7	6.9	42.9	102	50.0	5	-	5	-
Sugar Camp township	268	47.0	-	-	(X)	268	22.8	-	(X)	-	(X)
Sugar Loaf township	489	56.7	9	1.8	-	460	40.4	6	100.0	19	10.5
Valley township	789	48.0	-	-	(X)	789	41.4	-	(X)	-	(X)
Heber Springs city (part)	215	37.2	-	-	(X)	215	43.7	-	(X)	-	(X)
Wilburn township	317	69.2	2	0.6	100.0	297	42.8	-	(X)	10	20.0
Cleveland County	8 571	83.5	123	1.4	24.4	8 001	35.6	50	48.0	137	56.2
Bowman township	509	82.5	-	-	(X)	478	30.1	-	(X)	-	(X)
Harper township	534	79.1	23	4.3	26.1	500	44.8	-	(X)	16	81.3
Hudgin township	175	74.9	-	-	(X)	167	46.1	-	(X)	-	(X)
Hurricane township	501	89.8	9	1.8	-	474	22.8	6	50.0	12	33.3
Kingsland township	1 078	85.5	12	1.1	66.7	1 012	35.4	11	81.8	22	68.2
Kingsland city	456	89.1	7	1.5	42.9	417	35.5	2	100.0	8	75.0
Lee township	415	88.0	-	-	(X)	400	25.8	-	(X)	-	(X)
Miller township	575	84.7	1	0.2	-	512	43.8	-	(X)	1	-

Table 1. **Place of Birth, Residence in 1995, and Language: 2000**—Con.

[Data based on a sample (except Tables 65-68). For information on confidentiality protection, coverage, sampling error, and nonsampling error, see Appendix G.
For location of definitions, see "How to Use This Census Report"]

State County County Subdivision Place	Total population	Native population—Percent born in state of residence	Foreign-born population			Population 5 years and over		Speak a language other than English at home			
								Population 5 to 17 years		Population 18 years and over	
			Number	Percent of total population	Percent naturalized citizens	Number	Percent living in different house in 1995	Number	Percent who speak English less than "very well"	Number	Percent who speak English less than "very well"
Cleveland County—Con.											
Niven township	430	86.0	-	-	(X)	403	36.7	11	90.9	8	100.0
Redland township	651	86.5	-	-	(X)	608	26.8	-	(X)	-	(X)
Rison township	1 615	82.8	55	3.4	10.9	1 474	39.9	14	-	60	61.7
Rison city (part)	1 272	81.1	37	2.9	16.2	1 169	41.6	9	-	47	51.1
Rowell township	350	81.7	-	-	(X)	322	37.3	5	40.0	4	-
Saline township	68	86.8	-	-	(X)	66	33.3	1	-	2	-
Smith township	413	88.5	3	0.7	-	380	43.4	-	(X)	-	(X)
Rison city (part)	7	71.4	-	-	(X)	7	-	-	(X)	-	(X)
White Oak township	346	79.5	14	4.0	50.0	346	24.0	-	(X)	7	-
Whiteville township	911	77.3	6	0.7	50.0	859	37.0	2	-	5	-
Columbia County	25 603	73.0	221	0.9	30.8	24 019	41.5	99	49.5	587	26.6
Emerson township	1 996	70.5	7	0.4	100.0	1 890	36.1	9	66.7	36	44.4
Emerson town	365	71.8	-	-	(X)	333	43.2	3	100.0	9	-
McNeil township	1 921	82.3	7	0.4	100.0	1 801	34.8	9	22.2	16	6.3
McNeil city	656	82.0	2	0.3	100.0	608	44.4	7	-	7	-
Magnolia city (part)	28	57.1	-	-	(X)	28	25.0	-	(X)	-	(X)
Magnolia township	16 594	72.7	191	1.2	23.6	15 565	45.3	75	50.7	437	28.4
Magnolia city (part)	10 791	71.8	115	1.1	25.2	10 088	52.3	50	68.0	291	36.1
Taylor township	1 544	52.1	8	0.5	37.5	1 451	31.2	3	-	38	15.8
Taylor city	553	45.9	-	-	(X)	521	34.9	-	(X)	8	-
Village township	954	77.5	2	0.2	-	890	30.7	-	(X)	29	-
Waldo township	2 594	81.2	6	0.2	100.0	2 422	36.6	3	100.0	31	29.0
Waldo city	1 584	81.9	6	0.4	100.0	1 454	38.0	3	100.0	14	42.9
Conway County	20 336	77.7	254	1.2	27.2	19 055	38.3	146	46.6	414	36.2
Austin township	372	63.4	11	3.0	72.7	348	42.2	-	(X)	14	100.0
Bentley township	1 262	79.1	3	0.2	66.7	1 180	35.1	6	33.3	27	11.1
Oppelo city	718	79.7	-	-	(X)	666	36.2	2	100.0	17	17.6
Bird township	675	81.3	12	1.8	100.0	631	30.0	8	50.0	18	-
Catholic Point township	294	75.3	3	1.0	100.0	269	29.7	-	(X)	4	-
Cedar Falls township	300	60.1	2	0.7	100.0	263	37.6	-	(X)	2	-
Gregory township	398	85.4	-	-	(X)	357	38.9	-	(X)	3	-
Griffin township	675	72.3	3	0.4	100.0	636	26.6	-	(X)	4	-
Higgins township	189	88.4	-	-	(X)	189	29.1	-	(X)	-	(X)
Howard township	1 992	80.6	7	0.4	14.3	1 856	36.5	11	27.3	29	20.7
Menifee town	344	82.3	-	-	(X)	324	27.2	-	(X)	4	-
Plumerville city	845	80.0	7	0.8	14.3	787	33.7	5	60.0	17	23.5
Lick Mountain township	659	71.2	26	3.9	65.4	649	27.4	7	-	31	64.5
McLaren township	264	86.7	-	-	(X)	238	41.2	-	(X)	8	-
Martin township	112	78.2	2	1.8	100.0	108	15.7	-	(X)	6	16.7
Nichols township	635	75.3	-	-	(X)	612	36.4	-	(X)	2	-
Old Hickory township	173	74.6	-	-	(X)	173	52.6	-	(X)	-	(X)
Petit Jean township	83	86.7	-	-	(X)	78	24.4	-	(X)	-	(X)
St. Vincent township	554	78.5	-	-	(X)	531	38.4	4	-	-	(X)
Steele township	635	82.2	-	-	(X)	601	21.0	-	(X)	-	(X)
Union township	877	81.2	16	1.8	-	821	35.9	6	100.0	14	71.4
Washington township	1 651	78.4	-	-	(X)	1 541	36.5	-	(X)	27	25.9
Welborn township	8 493	77.2	169	2.0	11.2	7 932	44.2	104	51.0	225	39.6
Morrilton city	6 552	76.3	160	2.4	7.5	6 125	48.3	101	50.5	194	43.8
White Eagle township	43	79.1	-	-	(X)	42	14.3	-	(X)	-	(X)
Craighead County	82 148	71.4	1 617	2.0	19.5	76 589	52.8	619	69.0	2 323	46.1
Big Creek township	4 255	73.6	15	0.4	73.3	3 958	47.7	27	33.3	66	33.3
Bono city	1 507	73.1	15	1.0	73.3	1 388	58.6	25	28.0	36	41.7
Black Oak township	2 560	80.1	7	0.3	71.4	2 397	37.8	8	-	21	47.6
Black Oak town	286	67.1	-	-	(X)	273	43.2	-	(X)	2	100.0
Caraway town	1 350	83.7	7	0.5	71.4	1 246	46.2	8	-	17	47.1
Brookland township	2 488	79.3	41	1.6	-	2 236	48.5	19	89.5	37	48.6
Brookland town	1 386	77.6	3	0.2	-	1 245	58.2	4	50.0	12	-
Buffalo township	1 961	76.5	19	1.0	15.8	1 833	45.9	8	75.0	76	27.6
Monette city	1 203	74.7	15	1.2	20.0	1 129	45.4	6	100.0	47	44.7
Gilkerson township	3 400	74.3	40	1.2	70.0	3 196	43.7	-	(X)	78	24.4
Jonesboro city (part)	2 610	71.0	33	1.3	63.6	2 461	47.8	-	(X)	69	27.5
Greenfield township	2 043	72.3	5	0.2	100.0	1 909	46.5	9	100.0	40	82.5
Jonesboro city (part)	358	60.9	-	-	(X)	353	24.6	9	100.0	-	(X)
Herndon township	1 285	69.7	-	-	(X)	1 200	41.2	8	-	9	-
Jonesboro township	47 716	69.3	1 314	2.8	18.2	44 565	56.0	429	74.1	1 758	47.5
Jonesboro city (part)	44 575	68.6	1 282	2.9	18.6	41 678	56.7	415	74.9	1 706	46.7
Lake City township	2 142	75.4	5	0.2	100.0	2 004	46.3	10	-	15	13.3
Lake City town (part)	1 932	74.3	5	0.3	100.0	1 797	47.5	10	-	15	13.3
Lester township	457	82.8	9	2.0	100.0	429	52.7	13	-	9	-
Lake City town (part)	5	60.0	-	-	(X)	5	-	-	(X)	-	(X)
Little Texas township	281	94.3	19	6.8	-	252	33.7	-	(X)	21	9.5
Cash town (part)	35	94.3	-	-	(X)	33	-	-	(X)	2	100.0
Maumelle township	2 322	77.4	25	1.1	28.0	2 159	41.0	10	20.0	33	51.5
Bay city	1 828	77.4	25	1.4	28.0	1 689	41.6	10	20.0	33	51.5
Jonesboro city (part)	178	82.0	-	-	(X)	170	27.1	-	(X)	-	(X)
Nettleton township	8 395	69.8	115	1.4	3.5	7 777	62.2	66	90.9	145	62.8
Jonesboro city (part)	7 896	69.2	115	1.5	3.5	7 303	63.5	66	90.9	133	66.2
Powell township	1 872	68.9	-	-	(X)	1 787	35.1	-	(X)	7	-
Prairie township	151	53.0	-	-	(X)	136	59.6	6	-	-	(X)
Promised Land township	223	81.4	3	1.3	-	203	50.7	-	(X)	-	(X)
Egypt town	107	85.0	-	-	(X)	97	34.0	-	(X)	-	(X)
Taylor township	240	77.5	-	-	(X)	231	55.4	3	100.0	5	-
Texas township	357	87.4	-	-	(X)	317	35.0	3	100.0	3	33.3
Cash town (part)	262	84.7	-	-	(X)	224	46.0	1	100.0	-	(X)
Crawford County	53 247	65.4	1 264	2.4	40.0	49 255	47.4	479	33.0	1 764	48.0
Alma township	5 768	63.3	54	0.9	42.6	5 255	52.6	15	80.0	139	33.8
Alma city (part)	4 038	64.8	39	1.0	59.0	3 597	61.3	12	100.0	110	29.1
Bidville township	47	100.0	-	-	(X)	47	48.9	-	(X)	-	(X)

Table 1. **Place of Birth, Residence in 1995, and Language: 2000**—Con.

[Data based on a sample (except Tables 65-68). For information on confidentiality protection, coverage, sampling error, and nonsampling error, see Appendix G.
For location of definitions, see "How to Use This Census Report"]

State County County Subdivision Place	Total population	Native population—Percent born in state of residence	Foreign-born population			Population 5 years and over		Speak a language other than English at home			
								Population 5 to 17 years		Population 18 years and over	
			Number	Percent of total population	Percent naturalized citizens	Number	Percent living in different house in 1995	Number	Percent who speak English less than "very well"	Number	Percent who speak English less than "very well"
Crawford County—Con.											
Cedar Creek township	639	52.4	-	-	(X)	572	59.8	5	-	14	-
Cedarville township	1 613	64.7	17	1.1	64.7	1 486	45.2	11	18.2	37	35.1
Cedarville city	1 096	63.2	17	1.6	64.7	1 009	49.1	5	40.0	26	50.0
Chester township	682	61.4	-	-	(X)	635	24.6	9	100.0	19	31.6
Chester town	113	77.0	-	-	(X)	99	45.5	2	100.0	2	100.0
Mountainburg city (part)	42	23.8	-	-	(X)	39	38.5	2	100.0	-	(X)
Cove City township	214	81.3	-	-	(X)	187	24.1	-	(X)	-	(X)
Dean Springs township	2 319	58.8	18	0.8	50.0	2 192	45.8	15	33.3	47	27.7
Alma city (part)	44	72.7	-	-	(X)	44	100.0	-	(X)	-	(X)
Dora township	361	53.5	-	-	(X)	319	53.9	-	(X)	-	(X)
Van Buren city (part)	144	77.1	-	-	(X)	129	79.8	-	(X)	-	(X)
Dyer township	1 433	67.6	-	-	(X)	1 326	50.5	4	50.0	8	37.5
Alma city (part)	69	60.9	-	-	(X)	63	88.9	-	(X)	-	(X)
Dyer town	622	65.6	-	-	(X)	555	47.9	2	-	3	-
Jasper township	2 422	67.3	-	-	(X)	2 203	40.6	16	-	51	-
Kibler township	1 288	79.2	39	3.0	79.5	1 181	34.5	23	43.5	39	71.8
Kibler city (part)	563	80.6	32	5.7	75.0	521	28.8	23	43.5	35	80.0
Lancaster township	1 097	61.9	-	-	(X)	1 006	37.6	5	100.0	18	-
Lees Creek township	571	61.9	6	1.1	-	555	20.5	-	(X)	6	-
Locke township	319	65.3	2	0.6	100.0	295	41.0	-	(X)	12	8.3
Mountainburg township	1 759	62.4	27	1.5	48.1	1 622	43.1	6	100.0	20	50.0
Mountainburg city (part)	624	64.5	12	1.9	25.0	576	43.2	-	(X)	7	71.4
Mulberry township	1 866	71.1	29	1.6	48.3	1 751	48.4	8	75.0	55	54.5
Mulberry city (part)	1 414	72.5	15	1.1	13.3	1 321	53.9	8	75.0	41	58.5
Oliver Springs township	1 561	71.3	6	0.4	100.0	1 499	44.0	-	(X)	36	16.7
Porter township	221	37.1	8	3.6	-	209	34.4	-	(X)	20	-
Rudy township	969	71.0	-	-	(X)	935	24.0	-	(X)	-	(X)
Alma city (part)	56	66.1	-	-	(X)	56	-	-	(X)	-	(X)
Rudy town	52	59.6	-	-	(X)	52	19.2	-	(X)	-	(X)
Uniontown township	787	63.5	-	-	(X)	732	38.3	-	(X)	11	100.0
Upper township	136	88.5	14	10.3	92.9	132	50.0	-	(X)	24	-
Van Buren township	25 647	66.3	1 026	4.0	36.3	23 684	50.8	362	27.9	1 183	56.1
Kibler city (part)	389	76.8	5	1.3	-	356	40.4	-	(X)	17	35.3
Van Buren city (part)	18 753	66.5	917	4.9	33.4	17 185	53.6	343	28.9	1 058	59.6
Vine Prairie township	420	65.9	3	0.7	-	391	36.3	-	(X)	12	41.7
Mulberry city (part)	242	69.9	3	1.2	-	241	25.3	-	(X)	9	22.2
Whitley township	1 079	49.4	15	1.4	80.0	1 012	53.5	-	(X)	13	69.2
Winfrey township	29	75.9	-	-	(X)	29	44.8	-	(X)	-	(X)
Crittenden County	50 866	53.8	609	1.2	41.7	46 571	46.8	378	39.9	1 234	55.9
Black Oak township	427	62.5	-	-	(X)	399	41.1	-	(X)	8	-
Bob Ward township	1 178	57.8	-	-	(X)	1 085	35.0	3	33.3	9	44.4
Anthonyville town	264	53.0	-	-	(X)	247	25.1	-	(X)	-	(X)
Edmondson town (part)	427	61.1	-	-	(X)	384	30.7	3	33.3	4	100.0
Fogleman township	1 604	64.1	5	0.3	40.0	1 416	32.7	3	33.3	8	75.0
Gilmore town	334	68.8	1	0.3	-	290	31.4	2	-	5	60.0
Turrell city	987	65.2	2	0.2	100.0	868	29.3	1	100.0	1	100.0
Jackson township	1 304	63.4	10	0.8	-	1 214	26.6	26	100.0	35	31.4
Crawfordsville town	493	65.9	-	-	(X)	471	21.4	-	(X)	1	100.0
Jennette town (part)	-	(X)	-	(X)	(X)	-	(X)	-	(X)	-	(X)
Marion city (part)	-	(X)	-	(X)	(X)	-	(X)	-	(X)	-	(X)
West Memphis city (part)	-	(X)	-	(X)	(X)	-	(X)	-	(X)	-	(X)
Jasper township	11 668	50.0	193	1.7	19.7	10 687	50.8	92	33.7	277	50.9
Marion city (part)	8 901	49.0	144	1.6	11.8	8 134	52.6	67	38.8	216	50.0
Sunset city	364	71.7	-	-	(X)	349	28.9	7	57.1	-	(X)
West Memphis city (part)	-	(X)	-	(X)	(X)	-	(X)	-	(X)	-	(X)
Lucas township	882	43.0	5	0.6	100.0	830	49.5	-	(X)	6	-
Horseshoe Lake town	372	35.2	-	-	(X)	342	52.9	-	(X)	-	(X)
Mississippi township	27 779	52.4	291	1.0	61.5	25 362	48.0	136	53.7	696	56.6
Marion city (part)	-	(X)	-	(X)	(X)	-	(X)	-	(X)	-	(X)
West Memphis city (part)	27 729	52.4	285	1.0	60.7	25 312	48.0	136	53.7	696	56.6
Mound City township	496	25.1	54	10.9	55.6	489	38.7	83	-	88	100.0
West Memphis city (part)	-	(X)	-	(X)	(X)	-	(X)	-	(X)	-	(X)
Proctor township	823	47.0	13	1.6	-	777	51.2	3	-	20	30.0
Edmondson town (part)	-	(X)	-	(X)	(X)	-	(X)	-	(X)	-	(X)
West Memphis city (part)	23	26.1	-	-	(X)	23	43.5	-	(X)	-	(X)
Tyronza township	3 904	69.2	-	-	(X)	3 539	46.3	20	95.0	35	71.4
Earle city	2 998	68.6	-	-	(X)	2 700	45.7	17	100.0	35	71.4
Jennette town (part)	139	82.0	-	-	(X)	130	59.2	3	66.7	-	(X)
Wappanocca township	801	66.1	38	4.7	-	773	28.5	12	-	52	28.8
Jericho town	193	69.4	-	-	(X)	180	23.3	5	-	10	-
Cross County	19 526	78.5	197	1.0	39.1	18 189	41.1	105	32.4	365	41.9
Bedford township	599	88.3	-	-	(X)	579	37.3	-	(X)	-	(X)
Wynne city (part)	-	(X)	-	(X)	(X)	-	(X)	-	(X)	-	(X)
Brushy Lake township	393	86.8	13	3.3	-	381	44.6	9	55.6	17	76.5
Coldwater township	491	64.3	21	4.3	23.8	458	33.2	8	-	13	61.5
Ellis township	562	77.6	-	-	(X)	519	35.3	7	-	-	(X)
Fair Oaks township	257	92.0	8	3.1	100.0	245	30.2	-	(X)	-	(X)
Hickory Ridge township	648	84.5	17	2.6	-	613	44.7	7	100.0	12	83.3
Hickory Ridge city	375	81.1	-	-	(X)	350	49.7	-	(X)	2	-
Mitchell township	1 176	80.5	7	0.6	100.0	1 111	40.1	-	(X)	9	33.3
Cherry Valley city	690	80.2	7	1.0	100.0	647	43.4	-	(X)	9	33.3
Searcy township	1 548	78.5	11	0.7	45.5	1 448	41.8	-	(X)	14	-
Smith township	2 056	77.2	22	1.1	86.4	1 913	33.8	7	-	49	57.1
Twist township	63	63.5	-	-	(X)	63	20.6	-	(X)	-	(X)
Tyronza township	1 942	78.2	-	-	(X)	1 818	27.9	-	(X)	25	48.0
Parkin city	1 603	78.7	-	-	(X)	1 494	27.8	-	(X)	13	38.5
Wynne township	9 791	77.8	98	1.0	33.7	9 041	46.3	67	32.8	226	35.0
Wynne city (part)	8 667	78.0	98	1.1	33.7	7 996	46.3	67	32.8	194	40.7

Table 1. **Place of Birth, Residence in 1995, and Language: 2000**—Con.

[Data based on a sample (except Tables 65-68). For information on confidentiality protection, coverage, sampling error, and nonsampling error, see Appendix G.
For location of definitions, see "How to Use This Census Report"]

State County County Subdivision Place	Total population	Native population—Percent born in state of residence	Foreign-born population			Population 5 years and over		Speak a language other than English at home			
								Population 5 to 17 years		Population 18 years and over	
			Number	Percent of total population	Percent naturalized citizens	Number	Percent living in different house in 1995	Number	Percent who speak English less than "very well"	Number	Percent who speak English less than "very well"
Dallas County	9 210	84.4	81	0.9	17.3	8 746	38.9	50	22.0	255	29.0
Bunn township	11	100.0	-	-	(X)	6	-	-	(X)	-	(X)
Chester township	586	90.4	23	3.9	-	550	30.4	9	44.4	31	48.4
Carthage city	470	92.2	23	4.9	-	446	28.3	9	44.4	31	48.4
Dry Run township	473	78.9	-	-	(X)	465	63.7	13	-	15	-
Fordyce city (part)	318	72.6	-	-	(X)	310	77.1	5	-	15	-
Fordyce township	5 088	83.2	28	0.6	39.3	4 846	43.6	-	(X)	113	30.1
Fordyce city (part)	4 438	84.9	28	0.6	39.3	4 229	44.0	-	(X)	108	31.5
Holly Springs township	435	81.5	9	2.1	33.3	387	31.3	6	-	31	9.7
Jackson township	217	91.2	-	-	(X)	217	33.6	-	(X)	6	-
Liberty township	27	92.6	-	-	(X)	27	37.0	-	(X)	-	(X)
Manchester township	379	83.9	-	-	(X)	364	21.4	8	37.5	4	100.0
Nix township	107	90.7	-	-	(X)	103	16.5	2	100.0	3	-
Owen township	1 111	86.1	21	1.9	-	1 063	32.0	12	16.7	44	40.9
Sparkman city	585	83.2	21	3.6	-	560	40.7	12	16.7	35	45.7
Princeton township	95	92.6	-	-	(X)	94	9.6	-	(X)	2	-
Smith township	219	84.9	-	-	(X)	201	29.9	-	(X)	2	-
Southall township	373	92.8	-	-	(X)	338	20.7	-	(X)	-	(X)
Willow township	89	65.2	-	-	(X)	85	54.1	-	(X)	4	-
Desha County	15 341	86.0	318	2.1	29.2	14 202	38.7	143	32.9	388	49.2
Bowie township	4 758	83.3	23	0.5	78.3	4 417	41.5	9	-	38	60.5
McGehee city (part)	4 608	83.7	18	0.4	100.0	4 282	40.7	9	-	33	54.5
Clayton township	883	81.4	28	3.2	85.7	806	27.0	5	100.0	32	6.3
Reed town	304	86.3	4	1.3	-	282	19.9	-	(X)	-	(X)
Tillar city (part)	29	75.9	-	-	(X)	28	32.1	-	(X)	-	(X)
Franklin township	692	83.5	2	0.3	100.0	627	29.7	10	40.0	4	25.0
Arkansas City city	596	84.3	2	0.3	100.0	541	32.7	10	40.0	4	25.0
Halley township	238	79.2	2	0.8	100.0	232	17.2	-	(X)	-	(X)
McGehee city (part)	31	61.3	-	-	(X)	31	-	-	(X)	-	(X)
Jefferson township	268	86.9	-	-	(X)	250	6.8	-	(X)	8	100.0
Mississippi township	145	75.9	-	-	(X)	134	32.1	-	(X)	-	(X)
Randolph township	6 029	89.6	213	3.5	19.7	5 535	41.7	100	24.0	225	54.7
Dumas city (part)	5 251	89.2	209	4.0	18.2	4 826	42.1	96	22.9	209	56.0
Mitchellville city	471	91.2	4	0.8	100.0	428	42.8	4	50.0	11	54.5
Red Fork township	974	89.7	4	0.4	-	927	32.4	3	-	16	50.0
Watson city	299	85.6	-	-	(X)	283	20.8	3	-	10	30.0
Richland township	428	86.2	14	3.3	35.7	404	26.0	2	-	21	9.5
Silver Lake township	605	82.9	21	3.5	-	568	48.1	14	100.0	31	77.4
Walnut Lake township	321	81.0	11	3.4	-	302	59.9	-	(X)	13	-
Dumas city (part)	64	100.0	-	-	(X)	64	87.5	-	(X)	-	(X)
Drew County	18 723	80.0	278	1.5	21.2	17 467	44.2	117	55.6	445	42.2
Bartholomew township	198	67.3	27	13.6	33.3	189	59.8	2	-	19	57.9
Jerome city	55	95.0	15	27.3	60.0	53	50.9	2	-	13	84.6
Bearhouse township	31	77.4	-	-	(X)	31	16.1	-	(X)	-	(X)
Clear Creek township	529	83.4	12	2.3	58.3	504	25.8	-	(X)	6	-
Collins township	262	90.1	-	-	(X)	234	28.6	-	(X)	-	(X)
Cominto township	420	75.7	-	-	(X)	377	63.9	-	(X)	4	-
Crook township	287	78.0	14	4.9	21.4	283	36.7	-	(X)	17	82.4
Franklin township	784	83.1	13	1.7	15.4	754	31.8	6	-	26	15.4
Tillar city (part)	214	81.6	13	6.1	15.4	200	27.5	6	-	10	40.0
Live Oak township	645	86.2	-	-	(X)	588	31.3	2	100.0	2	-
Winchester city	206	95.6	-	-	(X)	198	21.2	2	100.0	2	-
Marion township	12 319	77.4	129	1.0	29.5	11 477	49.2	30	53.3	294	38.8
Monticello city	8 991	75.5	89	1.0	37.1	8 407	51.9	27	59.3	223	41.3
Saline township	1 340	87.3	23	1.7	-	1 267	35.4	11	-	28	21.4
Wilmar city	589	85.1	-	-	(X)	564	31.7	-	(X)	-	(X)
Spring Hill township	956	87.5	21	2.2	-	891	31.3	30	36.7	24	58.3
Veasey township	952	89.8	39	4.1	-	872	29.4	36	100.0	25	100.0
Faulkner County	86 014	67.9	1 428	1.7	36.6	80 153	54.4	727	30.3	2 489	33.5
Benedict township	1 071	75.8	-	-	(X)	991	39.1	-	(X)	31	-
Benton township	711	72.2	2	0.3	100.0	668	51.0	7	-	7	28.6
Quitman city (part)	45	100.0	-	-	(X)	45	66.7	-	(X)	-	(X)
Bristol township	136	73.5	-	-	(X)	124	26.6	-	(X)	-	(X)
Cadron township	51 266	66.4	1 216	2.4	31.1	47 751	61.4	413	34.4	1 897	38.3
Conway city (part)	42 681	65.7	1 141	2.7	29.7	39 822	64.7	391	33.0	1 700	37.1
Mayflower city (part)	-	(X)	-	(X)	(X)	-	(X)	-	(X)	-	(X)
California township	1 565	71.8	14	0.9	100.0	1 488	43.2	4	50.0	25	8.0
Guy town	186	75.8	-	-	(X)	180	41.1	-	(X)	3	-
Twin Groves town (part)	-	(X)	-	(X)	(X)	-	(X)	-	(X)	-	(X)
Clifton township	2 018	71.9	17	0.8	47.1	1 836	46.5	14	14.3	33	33.3
Wooster town	487	69.4	6	1.2	100.0	441	40.4	-	(X)	8	50.0
Cypress township	4 055	66.8	24	0.6	66.7	3 797	50.0	43	4.7	75	4.0
Vilonia town (part)	1 484	67.8	15	1.0	46.7	1 371	56.7	19	-	55	5.5
Danley township	3 354	75.6	12	0.4	66.7	3 188	39.1	8	-	55	20.0
Mayflower city (part)	1 616	67.8	3	0.2	33.3	1 528	38.6	3	-	22	4.5
Eagle township	2 908	70.5	32	1.1	100.0	2 681	36.1	38	7.9	28	-
Holland city (part)	-	(X)	-	(X)	(X)	-	(X)	-	(X)	-	(X)
Vilonia town (part)	61	86.2	3	4.9	100.0	61	37.7	3	-	-	(X)
East Fork township	1 845	71.3	13	0.7	53.8	1 724	43.7	16	-	56	17.9
Enola township	851	75.4	-	-	(X)	782	48.5	2	-	7	-
Enola town	195	67.7	-	-	(X)	190	33.7	2	-	2	-
Hardin township	4 674	65.1	27	0.6	85.2	4 432	49.5	78	73.1	109	26.6
Greenbrier city	3 042	62.5	3	0.1	100.0	2 887	47.1	56	80.4	54	29.6
Holland city (part)	-	(X)	-	(X)	(X)	-	(X)	-	(X)	-	(X)
Harve township	759	64.3	11	1.4	81.8	688	46.1	2	-	19	10.5
Holland city (part)	531	61.3	11	2.1	81.8	488	45.3	2	-	11	18.2
Matthews township	368	54.6	-	-	(X)	331	39.0	-	(X)	6	-
Mountain township	358	58.0	34	9.5	29.4	348	65.8	32	-	18	-
Mount Vernon township	418	76.4	2	0.5	100.0	395	31.1	-	(X)	-	(X)
Mount Vernon city	162	73.8	2	1.2	100.0	152	34.2	-	(X)	-	(X)

Table 1. **Place of Birth, Residence in 1995, and Language: 2000**—Con.

[Data based on a sample (except Tables 65-68). For information on confidentiality protection, coverage, sampling error, and nonsampling error, see Appendix G.
For location of definitions, see "How to Use This Census Report"]

State County County Subdivision Place	Total population	Native population—Percent born in state of residence	Foreign-born population			Population 5 years and over		Speak a language other than English at home			
								Population 5 to 17 years		Population 18 years and over	
			Number	Percent of total population	Percent naturalized citizens	Number	Percent living in different house in 1995	Number	Percent who speak English less than "very well"	Number	Percent who speak English less than "very well"
Faulkner County—Con.											
Newton township	653	74.2	22	3.4	54.5	540	41.9	4	-	9	55.6
Palarm township	2 316	71.2	-	-	(X)	2 121	49.4	-	(X)	15	-
Vilonia town (part)	559	69.1	-	-	(X)	513	64.7	-	(X)	6	-
Pine Mountain township	3 233	72.0	-	-	(X)	3 064	34.6	62	12.9	63	22.2
Conway city (part)	518	64.7	-	-	(X)	482	42.7	15	-	14	64.3
Mayflower city (part)	102	76.5	-	-	(X)	100	19.0	2	-	3	100.0
Union township	1 583	67.2	2	0.1	100.0	1 437	56.6	1	100.0	13	-
Twin Groves town (part)	-	(X)	-	(X)	(X)	-	(X)	-	(X)	-	(X)
Walker township	826	74.1	-	-	(X)	781	35.3	3	100.0	16	81.3
Damascus town (part)	90	67.8	-	-	(X)	84	40.5	-	(X)	-	(X)
Twin Groves town (part)	272	85.7	-	-	(X)	269	23.8	-	(X)	7	100.0
Wilson township	1 046	66.5	-	-	(X)	986	36.8	-	(X)	7	100.0
Franklin County	17 771	70.4	232	1.3	34.1	16 623	39.6	115	31.3	373	35.7
Alix township	542	65.9	-	-	(X)	482	45.6	-	(X)	4	-
Wiederkehr Village city (part)	-	(X)	-	(X)	(X)	-	(X)	-	(X)	-	(X)
Barham township	131	51.1	-	-	(X)	131	19.8	-	(X)	-	(X)
Black Oak township	189	84.7	-	-	(X)	160	55.0	-	(X)	5	-
Boston township	321	63.6	-	-	(X)	309	55.7	19	-	21	-
Cobb township	-	(X)	-	(X)	(X)	-	(X)	-	(X)	-	(X)
Cravens township	209	78.2	3	1.4	-	186	25.8	-	(X)	3	100.0
Donald township	500	76.1	7	1.4	100.0	486	36.2	-	(X)	6	66.7
Branch city (part)	313	66.9	5	1.6	100.0	299	35.1	-	(X)	4	50.0
Grover township	295	70.2	-	-	(X)	283	27.9	-	(X)	-	(X)
Hogan township	1 423	76.4	5	0.4	100.0	1 309	44.0	7	42.9	21	9.5
Altus city (part)	650	72.5	2	0.3	100.0	588	55.8	3	100.0	14	-
Denning town	288	76.7	-	-	(X)	265	35.8	2	-	1	-
Wiederkehr Village city (part)	8	100.0	-	-	(X)	8	50.0	-	(X)	-	(X)
Hurricane township	302	82.8	-	-	(X)	275	9.5	-	(X)	-	(X)
Ivy township	597	74.2	4	0.7	-	564	31.7	-	(X)	9	22.2
Limestone township	32	78.1	-	-	(X)	32	46.9	-	(X)	-	(X)
McIlroy township	114	58.8	-	-	(X)	114	62.3	-	(X)	-	(X)
Middle township	1 034	71.3	20	1.9	55.0	991	43.0	-	(X)	-	(X)
Mill Creek township	217	61.3	-	-	(X)	217	-	-	(X)	-	(X)
Miller township	103	57.3	-	-	(X)	103	47.6	-	(X)	-	(X)
Morgan township	6	100.0	-	-	(X)	6	16.7	-	(X)	-	(X)
Mountain township	196	83.2	-	-	(X)	196	42.9	-	(X)	4	-
Mulberry township	314	65.2	1	0.3	100.0	299	32.4	1	-	9	22.2
Prairie township	3 550	72.1	43	1.2	39.5	3 239	41.6	14	14.3	61	29.5
Branch city (part)	44	77.3	-	-	(X)	42	26.2	-	(X)	5	-
Charleston city	2 990	71.8	39	1.3	43.6	2 703	44.7	6	-	52	26.9
Shores township	14	-	-	-	(X)	14	100.0	-	(X)	-	(X)
Six Mile township	143	93.0	-	-	(X)	123	-	-	(X)	-	(X)
Walker township	232	68.5	-	-	(X)	220	24.1	-	(X)	-	(X)
Wallace township	315	66.0	12	3.8	33.3	295	19.3	6	50.0	16	62.5
Watalula township	515	70.9	-	-	(X)	490	30.0	-	(X)	5	-
Weaver township	169	81.1	-	-	(X)	169	27.2	-	(X)	30	-
White Oak township	5 530	67.3	109	2.0	31.2	5 186	44.0	68	41.2	139	46.0
Altus city (part)	141	56.4	24	17.0	-	120	73.3	28	100.0	30	100.0
Ozark city	3 531	69.3	40	1.1	55.0	3 275	42.9	11	-	66	16.7
Wiederkehr Village city (part)	30	50.0	-	-	(X)	30	43.3	-	(X)	-	(X)
White Rock township	105	73.3	-	-	(X)	88	53.4	-	(X)	2	-
Wittich township	673	66.2	28	4.2	-	656	39.6	-	(X)	38	73.7
Fulton County	11 642	49.8	46	0.4	47.8	10 990	40.2	24	16.7	146	36.3
Afton township	552	45.1	-	-	(X)	538	33.6	-	(X)	10	100.0
Benton township	2 524	54.9	12	0.5	66.7	2 352	45.1	-	(X)	26	30.8
Salem city	1 606	54.0	12	0.7	66.7	1 493	50.0	-	(X)	18	11.1
Big Creek township	350	76.3	-	-	(X)	323	26.9	-	(X)	-	(X)
Cleveland township	470	62.9	9	1.9	100.0	423	38.8	4	100.0	6	100.0
Fulton township	963	56.6	4	0.4	-	901	36.8	8	-	24	4.2
Viola town	376	53.6	1	0.3	-	350	46.9	-	(X)	1	-
Mammoth Spring township	2 245	44.0	9	0.4	-	2 114	41.2	3	-	16	50.0
Mammoth Spring city	1 163	46.3	9	0.8	-	1 096	42.4	3	-	16	50.0
Mount Calm township	158	58.9	-	-	(X)	141	22.0	-	(X)	6	50.0
Myatt township	193	52.8	-	-	(X)	193	61.7	-	(X)	-	(X)
Pleasant Ridge township	1 817	38.2	-	-	(X)	1 704	41.7	-	(X)	21	19.0
Ash Flat city (part)	-	(X)	-	(X)	(X)	-	(X)	-	(X)	-	(X)
Cherokee Village city (part)	763	33.7	-	-	(X)	709	47.5	-	(X)	-	(X)
South Fork township	513	52.6	-	-	(X)	501	26.1	-	(X)	11	-
Strawberry township	577	45.2	2	0.3	100.0	566	39.9	2	-	2	-
Horseshoe Bend city (part)	12	-	-	-	(X)	12	-	-	(X)	-	(X)
Union township	305	43.0	7	2.3	-	296	40.2	-	(X)	-	(X)
Vidette township	401	60.1	3	0.7	100.0	390	32.6	7	-	6	100.0
Washington township	385	55.3	-	-	(X)	363	62.0	-	(X)	12	58.3
Wilson township	189	33.3	-	-	(X)	185	19.5	-	(X)	6	-
Garland County	88 068	57.1	2 314	2.6	51.2	83 249	47.4	631	45.6	3 404	40.6
Hale township	15 057	46.9	264	1.8	58.7	14 400	39.5	28	50.0	312	33.3
Hot Springs Village CDP (part)	6 309	18.3	147	2.3	61.2	6 203	38.2	-	(X)	171	26.3
Mountain Pine city	749	78.4	5	0.7	60.0	696	38.8	11	-	10	70.0
Rockwell CDP (part)	36	75.0	-	-	(X)	36	22.2	-	(X)	-	(X)
Hot Springs township	40 809	59.9	1 469	3.6	52.1	38 436	51.4	418	45.2	2 185	40.2
Hot Springs city (part)	35 613	60.6	1 317	3.7	50.9	33 508	51.3	394	48.0	1 950	40.9
Lake Hamilton CDP (part)	74	89.2	-	-	(X)	74	44.6	-	(X)	6	-
Piney CDP (part)	57	46.4	1	1.8	-	52	57.7	-	(X)	-	(X)
Lake Hamilton township	17 265	57.2	351	2.0	51.6	16 347	46.8	115	48.7	481	56.1
Hot Springs city (part)	-	(X)	-	(X)	(X)	-	(X)	-	(X)	-	(X)
Lake Hamilton CDP (part)	1 472	47.8	40	2.7	85.0	1 375	67.9	5	-	45	71.1
Rockwell CDP (part)	2 962	54.3	55	1.9	56.4	2 792	49.6	9	100.0	47	17.0
Whittington township	14 937	59.7	230	1.5	36.1	14 066	45.4	70	41.4	426	30.5
Fountain Lake town	383	64.2	11	2.9	-	351	42.5	-	(X)	11	100.0

Table 1. **Place of Birth, Residence in 1995, and Language: 2000**—Con.

[Data based on a sample (except Tables 65-68). For information on confidentiality protection, coverage, sampling error, and nonsampling error, see Appendix G.
For location of definitions, see "How to Use This Census Report"]

State County County Subdivision Place	Total population	Native population—Percent born in state of residence	Foreign-born population			Population 5 years and over		Speak a language other than English at home			
								Population 5 to 17 years		Population 18 years and over	
			Number	Percent of total population	Percent naturalized citizens	Number	Percent living in different house in 1995	Number	Percent who speak English less than "very well"	Number	Percent who speak English less than "very well"
Garland County—Con.											
Whittington township—Con.											
Hot Springs city (part)	-	(X)	-	(X)	(X)	-	(X)	-	(X)	-	(X)
Hot Springs Village CDP (part)	352	63.1	-	-	(X)	352	55.1	-	(X)	10	-
Lonsdale town	121	67.8	-	-	(X)	101	34.7	-	(X)	4	-
Piney CDP (part)	3 943	61.3	70	1.8	30.0	3 678	50.2	14	100.0	130	28.5
Grant County	16 464	77.7	100	0.6	32.0	15 390	39.8	88	25.0	247	37.2
Calvert township	1 354	78.7	12	0.9	41.7	1 255	33.7	13	-	15	33.3
Darysaw township	730	84.4	-	-	(X)	697	23.7	-	(X)	15	-
Davis township	259	86.1	-	-	(X)	253	34.8	-	(X)	6	-
Dekalb township	613	78.5	-	-	(X)	585	25.6	-	(X)	1	-
Tull town	355	75.8	-	-	(X)	334	20.7	-	(X)	1	-
Fenter township	834	84.3	4	0.5	100.0	776	36.5	3	-	2	-
Poyen town	257	77.4	-	-	(X)	237	42.2	-	(X)	2	-
Franklin township	262	84.7	-	-	(X)	245	13.9	-	(X)	6	-
Madison township	679	83.7	-	-	(X)	642	42.5	-	(X)	6	-
Merry Green township	6 536	73.2	24	0.4	29.2	6 139	45.9	33	36.4	84	48.8
Sheridan city	3 827	73.9	18	0.5	38.9	3 595	47.8	26	19.2	37	59.5
River township	1 201	83.7	8	0.7	-	1 122	37.8	-	(X)	18	-
Prattsville town	280	83.4	3	1.1	-	265	47.5	-	(X)	6	-
Simpson township	1 839	83.6	10	0.5	100.0	1 644	38.7	14	-	18	38.9
Tennessee township	794	75.5	42	5.3	14.3	730	51.6	18	55.6	55	61.8
Leola town	494	70.5	40	8.1	15.0	444	51.1	18	55.6	49	61.2
Washington township	1 363	72.6	-	-	(X)	1 302	34.5	7	-	21	23.8
Greene County	37 331	71.5	203	0.5	48.3	34 826	47.2	189	30.2	492	36.8
Blue Cane township	60	78.3	-	-	(X)	52	-	-	(X)	-	(X)
Breckenridge township	1 339	67.6	-	-	(X)	1 248	46.1	14	100.0	9	-
Lafe town	402	69.4	-	-	(X)	376	41.5	7	100.0	9	-
Bryan township	305	94.1	-	-	(X)	300	13.7	-	(X)	-	(X)
Cache township	1 142	78.2	22	1.9	27.3	1 061	33.2	7	-	8	-
Clark township	17 134	69.1	127	0.7	44.1	15 948	54.0	68	30.9	261	38.7
Paragould city (part)	16 442	69.2	121	0.7	46.3	15 293	54.6	68	30.9	255	39.6
Collier township	534	79.8	-	-	(X)	507	34.3	6	100.0	-	(X)
Paragould city (part)	58	91.4	-	-	(X)	58	17.2	-	(X)	-	(X)
Crowley township	433	81.1	-	-	(X)	399	37.8	-	(X)	-	(X)
Evening Shade township	68	92.6	-	-	(X)	60	26.7	-	(X)	-	(X)
Friendship township	795	78.0	-	-	(X)	732	32.1	10	-	14	-
Hays township	98	46.2	7	7.1	-	92	34.8	3	-	11	36.4
Hopewell township	345	76.6	8	2.3	100.0	345	40.6	-	(X)	8	100.0
Hurricane township	1 691	66.4	4	0.2	100.0	1 593	46.0	9	-	12	33.3
Marmaduke city	1 180	67.0	4	0.3	100.0	1 101	54.5	9	-	12	33.3
Jones township	509	79.2	-	-	(X)	490	44.5	1	100.0	5	-
Delaplaine town	123	79.7	-	-	(X)	118	44.9	-	(X)	-	(X)
Lake township	257	76.7	-	-	(X)	227	26.9	-	(X)	-	(X)
Main Shore township	287	55.7	-	-	(X)	271	31.7	-	(X)	-	(X)
Poland township	1 143	75.7	-	-	(X)	1 065	42.1	-	(X)	26	30.8
Reynolds township	79	81.0	-	-	(X)	79	11.4	-	(X)	-	(X)
St. Francis township	886	72.5	-	-	(X)	842	50.4	-	(X)	-	(X)
Paragould city (part)	147	44.9	-	-	(X)	139	100.0	-	(X)	-	(X)
Salem township	843	60.7	-	-	(X)	788	47.2	5	100.0	6	100.0
Shady Grove township	269	92.2	-	-	(X)	243	33.3	-	(X)	-	(X)
Spring Grove township	6 029	71.5	25	0.4	56.0	5 638	48.6	54	14.8	80	33.8
Paragould city (part)	5 393	72.1	25	0.5	56.0	5 039	49.4	54	14.8	80	33.8
Sugar Creek township	548	79.3	6	1.1	100.0	500	20.8	8	-	18	61.1
Paragould city (part)	-	(X)	-	(X)	(X)	-	(X)	-	(X)	-	(X)
Union township	2 424	78.5	4	0.2	100.0	2 256	35.6	4	50.0	34	35.3
Oak Grove Heights town	726	70.4	-	-	(X)	659	48.3	-	(X)	6	50.0
Paragould city (part)	-	(X)	-	(X)	(X)	-	(X)	-	(X)	-	(X)
Walnut Corner township	113	74.3	-	-	(X)	90	51.1	-	(X)	-	(X)
Hempstead County	23 587	71.6	1 519	6.4	21.3	21 801	42.6	566	54.9	1 497	67.2
Bodcaw township	488	49.4	14	2.9	42.9	458	37.6	6	50.0	10	40.0
Patmos town	58	29.6	4	6.9	-	58	29.3	6	50.0	4	100.0
Bois d'Arc township	827	76.7	6	0.7	83.3	768	27.3	7	28.6	24	16.7
Fulton city	281	78.9	2	0.7	100.0	264	26.9	2	-	11	18.2
McNab town	33	97.0	-	-	(X)	33	12.1	2	100.0	2	-
De Roan township	13 932	74.4	1 277	9.2	19.7	12 797	49.0	422	60.7	1 170	71.3
Hope city	10 518	74.9	1 179	11.2	20.0	9 599	52.0	399	60.4	1 036	73.2
Perrytown city	241	75.1	-	-	(X)	232	36.6	-	(X)	12	25.0
Garland township	426	73.2	5	1.2	-	402	34.6	10	-	16	25.0
Mine Creek township	1 561	66.7	30	1.9	36.7	1 466	35.1	31	100.0	62	33.9
Ozan city (part)	24	100.0	3	12.5	100.0	21	61.9	-	(X)	-	(X)
Noland township	539	64.8	8	1.5	-	507	29.2	5	-	17	17.6
Emmet city (part)	36	72.7	3	8.3	-	33	48.5	-	(X)	3	-
Ozan township	1 438	73.1	32	2.2	18.8	1 361	29.0	11	72.7	43	90.7
Oakhaven city	66	57.6	-	-	(X)	61	29.5	-	(X)	3	66.7
Ozan city (part)	62	62.9	-	-	(X)	57	19.3	-	(X)	-	(X)
Washington city	129	90.7	-	-	(X)	129	23.3	3	-	-	(X)
Redland township	715	67.8	47	6.6	14.9	655	38.6	30	10.0	39	76.9
McCaskill city	88	81.5	7	8.0	100.0	76	55.3	11	27.3	5	100.0
Saline township	671	71.3	3	0.4	33.3	642	17.0	-	(X)	7	-
Springhill township	1 513	70.4	17	1.1	82.4	1 421	37.4	3	-	36	36.1
Wallaceburg township	956	61.0	80	8.4	27.5	883	42.6	41	19.5	71	76.1
Blevins city	358	62.7	58	16.2	22.4	316	48.1	20	40.0	43	86.0
Water Creek township	521	58.0	-	-	(X)	441	38.1	-	(X)	2	-
Hot Spring County	30 353	76.4	379	1.2	34.3	28 372	42.7	202	26.2	534	35.4
Antioch township	335	81.8	-	-	(X)	322	14.6	-	(X)	-	(X)
Big Creek township	367	77.0	2	0.5	-	337	41.8	-	(X)	12	16.7
Bismarck township	1 994	68.1	105	5.3	21.9	1 927	51.4	45	75.6	43	74.4
Brown Springs township	192	82.8	-	-	(X)	174	36.2	-	(X)	2	-

Table 1. **Place of Birth, Residence in 1995, and Language: 2000**—Con.

[Data based on a sample (except Tables 65-68). For information on confidentiality protection, coverage, sampling error, and nonsampling error, see Appendix G.
For location of definitions, see "How to Use This Census Report"]

State County County Subdivision Place	Total population	Native population—Percent born in state of residence	Foreign-born population			Population 5 years and over		Speak a language other than English at home			
								Population 5 to 17 years		Population 18 years and over	
			Number	Percent of total population	Percent naturalized citizens	Number	Percent living in different house in 1995	Number	Percent who speak English less than "very well"	Number	Percent who speak English less than "very well"
Hot Spring County—Con.											
Butterfield township	1 520	71.2	4	0.3	-	1 429	46.6	5	-	24	12.5
Malvern city (part)	4	50.0	-	-	(X)	4	-	-	(X)	-	(X)
Rockport town (part)	292	78.4	-	-	(X)	274	28.1	-	(X)	2	-
Clear Creek township	408	80.7	24	5.9	29.2	381	49.3	-	(X)	-	(X)
De Roche township	1 251	72.4	46	3.7	-	1 180	40.8	10	-	71	57.7
Dover township	543	76.8	9	1.7	100.0	528	40.9	-	(X)	-	(X)
Fenter township	12 032	77.2	103	0.9	42.7	11 090	44.8	89	12.4	197	26.9
Malvern city (part)	8 970	76.9	58	0.6	46.6	8 197	48.3	79	13.9	141	36.2
Perla town	96	82.3	-	-	(X)	93	22.6	-	(X)	3	-
Rockport town (part)	494	75.5	5	1.0	100.0	475	36.6	-	(X)	11	18.2
Gifford township	1 517	77.2	1	0.1	100.0	1 439	36.3	8	-	3	-
Harrison township	240	74.6	-	-	(X)	238	26.1	-	(X)	-	(X)
Henderson township	873	69.6	17	1.9	76.5	807	33.2	-	(X)	19	100.0
Lone Hill township	715	86.2	-	-	(X)	694	23.5	-	(X)	6	-
Magnet township	2 501	77.3	29	1.2	58.6	2 329	47.0	15	20.0	15	46.7
Midway township	980	84.3	-	-	(X)	936	33.1	-	(X)	8	100.0
Montgomery township	1 084	75.2	21	1.9	33.3	1 011	54.4	15	-	43	37.2
Ouachita township	684	80.0	-	-	(X)	635	36.4	4	50.0	2	-
Donaldson town	310	79.0	-	-	(X)	281	44.8	2	100.0	-	(X)
Prairie township	1 013	79.9	12	1.2	25.0	950	36.5	6	50.0	16	12.5
Friendship town	212	85.2	3	1.4	-	192	40.1	3	100.0	2	-
Saline township	1 460	79.5	6	0.4	100.0	1 341	39.2	-	(X)	43	14.0
Valley township	644	64.6	-	-	(X)	624	44.2	5	-	30	-
Howard County	14 300	71.3	507	3.5	12.4	13 319	42.1	263	49.4	714	58.3
Blackland township	137	69.3	-	-	(X)	131	21.4	12	8.3	5	-
Blue Bayou township	102	55.9	-	-	(X)	96	25.0	-	(X)	13	-
Blue Ridge township	167	79.0	-	-	(X)	151	43.7	-	(X)	-	(X)
Brewer township	294	76.5	-	-	(X)	276	21.0	-	(X)	-	(X)
Buck Range township	206	53.2	18	8.7	-	200	31.0	-	(X)	15	100.0
Burg township	42	78.6	-	-	(X)	42	50.0	-	(X)	-	(X)
Center Point township	636	70.3	-	-	(X)	583	42.7	10	-	16	-
Clay township	208	72.1	4	1.9	-	192	40.6	2	100.0	2	100.0
County Line township	578	62.7	9	1.6	100.0	515	47.0	14	-	31	-
Dillard township	295	61.7	-	-	(X)	281	28.8	7	-	23	17.4
Duckett township	33	77.4	2	6.1	-	27	37.0	-	(X)	4	-
Franklin township	278	71.2	-	-	(X)	268	22.8	-	(X)	4	-
Holly Creek township	242	77.7	-	-	(X)	230	42.2	-	(X)	-	(X)
Madison township	1 713	67.6	13	0.8	7.7	1 607	40.6	4	25.0	20	30.0
Dierks city	1 215	67.7	8	0.7	12.5	1 142	42.6	1	100.0	14	28.6
Mineral Springs township	1 363	71.1	93	6.8	8.6	1 269	43.7	18	77.8	94	87.2
Mineral Springs city	1 247	71.5	93	7.5	8.6	1 156	45.8	18	77.8	94	87.2
Mountain township	389	68.8	24	6.2	-	357	37.3	8	100.0	25	72.0
Muddy Fork township	171	59.0	5	2.9	-	171	53.8	4	-	10	100.0
Nashville township	6 432	74.0	327	5.1	13.1	5 964	47.8	153	55.6	391	67.8
Nashville city	4 934	75.2	309	6.3	12.0	4 532	53.0	111	61.3	334	76.9
Saline township	135	37.8	-	-	(X)	131	35.9	22	45.5	24	-
Saratoga township	269	74.3	-	-	(X)	248	25.8	5	100.0	24	33.3
Tollette township	340	84.0	2	0.6	100.0	318	26.4	-	(X)	4	-
Tollette town	340	84.0	2	0.6	100.0	318	26.4	-	(X)	4	-
Umpire township	270	73.1	10	3.7	-	262	22.9	4	100.0	9	66.7
Independence County	34 233	71.3	420	1.2	23.8	32 016	42.5	169	34.3	797	32.9
Ashley township	1 253	72.5	13	1.0	-	1 177	48.3	12	100.0	8	-
Barren township	1 338	76.5	11	0.8	81.8	1 233	49.4	-	(X)	13	23.1
Cave City city (part)	68	86.8	-	-	(X)	68	36.8	-	(X)	1	100.0
Big Bottom township	1 352	74.8	6	0.4	83.3	1 261	43.4	3	33.3	24	12.5
Newark city (part)	1 160	74.4	4	0.3	75.0	1 078	43.5	-	(X)	22	13.6
Black River township	232	70.3	-	-	(X)	216	39.4	2	100.0	-	(X)
Cushman township	947	75.6	-	-	(X)	881	35.8	1	-	-	(X)
Cushman town (part)	193	79.3	-	-	(X)	186	41.9	-	(X)	-	(X)
Departee township	262	82.1	-	-	(X)	244	28.3	-	(X)	6	-
Dota township	806	70.3	4	0.5	50.0	751	42.5	3	-	10	-
Fairview township	1 429	73.4	2	0.1	100.0	1 350	31.6	-	(X)	11	63.6
Pleasant Plains town	237	75.3	2	0.8	100.0	213	40.8	-	(X)	6	33.3
Gainsboro township	973	74.0	10	1.0	60.0	923	32.7	3	100.0	20	-
Greenbrier township	1 480	72.0	-	-	(X)	1 405	35.2	-	(X)	17	58.8
Hill township	339	72.3	-	-	(X)	321	25.2	-	(X)	-	(X)
Huff township	624	68.6	-	-	(X)	544	43.0	7	-	-	(X)
Jefferson township	242	64.9	-	-	(X)	230	20.0	-	(X)	-	(X)
Liberty township	716	72.3	6	0.8	100.0	685	36.5	4	100.0	15	-
Logan township	166	65.7	-	-	(X)	166	27.7	-	(X)	-	(X)
McHue township	4 040	67.8	59	1.5	37.3	3 688	41.6	30	76.7	121	34.7
Batesville city (part)	-	(X)	-	(X)	(X)	-	(X)	-	(X)	-	(X)
Magness township	409	71.0	2	0.5	100.0	378	41.8	-	(X)	-	(X)
Magness town	155	75.5	-	-	(X)	142	35.9	-	(X)	-	(X)
Marshell township	154	79.5	3	1.9	100.0	141	29.8	-	(X)	3	100.0
Moorefield township	2 450	62.9	20	0.8	-	2 297	53.7	3	-	28	7.1
Batesville city (part)	1 369	54.2	3	0.2	-	1 284	53.0	-	(X)	14	14.3
Moorefield town	174	73.6	-	-	(X)	167	43.1	-	(X)	-	(X)
Oil Trough township	639	75.0	-	-	(X)	589	31.9	-	(X)	12	-
Oil Trough town	219	83.6	-	-	(X)	192	38.5	-	(X)	3	-
Relief township	449	62.8	-	-	(X)	438	31.1	-	(X)	14	64.3
Rosie township	654	79.8	-	-	(X)	607	34.3	-	(X)	6	100.0
Ruddell township	9 624	70.5	255	2.6	9.4	9 038	49.8	84	15.5	441	40.1
Batesville city (part)	8 040	68.0	255	3.2	9.4	7 565	51.0	75	17.3	427	39.1
Salado township	952	74.4	7	0.7	100.0	902	32.7	-	(X)	11	-
Union township	432	84.6	3	0.7	-	406	36.5	-	(X)	3	-
Cushman town (part)	283	82.9	3	1.1	-	268	39.6	-	(X)	3	-
Washington township	940	75.8	7	0.7	100.0	896	30.0	4	-	27	-
White River township	905	70.0	12	1.3	41.7	847	39.7	2	-	7	-

Table 1. **Place of Birth, Residence in 1995, and Language: 2000**—Con.

[Data based on a sample (except Tables 65-68). For information on confidentiality protection, coverage, sampling error, and nonsampling error, see Appendix G.
For location of definitions, see "How to Use This Census Report"]

State County County Subdivision Place	Total population	Native population—Percent born in state of residence	Foreign-born population			Population 5 years and over		Speak a language other than English at home			
								Population 5 to 17 years		Population 18 years and over	
			Number	Percent of total population	Percent naturalized citizens	Number	Percent living in different house in 1995	Number	Percent who speak English less than "very well"	Number	Percent who speak English less than "very well"
Independence County—Con.											
White River township—Con.											
Sulphur Rock town	420	72.0	2	0.5	100.0	389	40.9	-	(X)	2	-
Wycough township	426	78.9	-	-	(X)	402	37.8	11	-	-	(X)
Newark city (part)	42	90.5	-	-	(X)	36	8.3	-	(X)	-	(X)
Izard County	13 249	59.1	104	0.8	76.0	12 572	44.7	92	48.9	202	35.6
Athens township	143	59.6	7	4.9	-	141	52.5	-	(X)	7	100.0
Baker township	218	39.9	-	-	(X)	218	42.7	-	(X)	-	(X)
Horseshoe Bend city (part)	35	-	-	-	(X)	35	100.0	-	(X)	-	(X)
Oxford city (part)	4	75.0	-	-	(X)	4	100.0	-	(X)	-	(X)
Barren Fork township	579	76.0	4	0.7	100.0	516	42.4	2	100.0	12	25.0
Mount Pleasant town (part)	299	74.6	-	-	(X)	259	39.0	-	(X)	4	-
Big Spring township	222	57.7	-	-	(X)	210	45.2	2	-	-	(X)
Bryan township	419	62.3	-	-	(X)	397	45.6	-	(X)	-	(X)
Claiborne township	156	68.2	8	5.1	100.0	150	40.7	23	17.4	7	100.0
Calico Rock city (part)	-	(X)	-	(X)	(X)	-	(X)	-	(X)	-	(X)
Drytown township	322	72.0	-	-	(X)	307	24.4	6	50.0	10	-
Mount Pleasant town (part)	105	78.1	-	-	(X)	98	38.8	3	100.0	-	(X)
Franklin township	415	54.7	-	-	(X)	396	48.5	-	(X)	12	-
Franklin town (part)	189	67.2	-	-	(X)	179	39.1	-	(X)	1	-
Horseshoe Bend city (part)	7	-	-	-	(X)	7	-	-	(X)	-	(X)
Gid township	258	76.4	-	-	(X)	241	16.6	-	(X)	2	-
Guion township	159	72.3	-	-	(X)	151	47.7	-	(X)	-	(X)
Guion town	84	86.9	-	-	(X)	82	50.0	-	(X)	-	(X)
Guthrie township	191	57.1	-	-	(X)	171	69.6	14	100.0	-	(X)
Jefferson township	2 417	30.8	51	2.1	84.3	2 321	48.3	3	100.0	57	33.3
Franklin town (part)	-	(X)	-	(X)	(X)	-	(X)	-	(X)	-	(X)
Horseshoe Bend city (part)	2 215	26.1	51	2.3	84.3	2 134	49.1	-	(X)	57	33.3
Lacrosse township	256	77.0	-	-	(X)	228	39.0	-	(X)	3	100.0
Melbourne city (part)	3	100.0	-	-	(X)	3	100.0	-	(X)	-	(X)
Lafferty township	79	58.4	2	2.5	100.0	73	41.1	-	(X)	2	-
Lunenburg township	165	73.3	-	-	(X)	163	50.3	-	(X)	-	(X)
Mill Creek township	1 929	70.6	2	0.1	100.0	1 819	46.5	10	60.0	19	10.5
Melbourne city (part)	1 634	68.4	2	0.1	100.0	1 536	51.1	7	42.9	17	11.8
Mount Olive township	73	9.6	-	-	(X)	73	15.1	-	(X)	-	(X)
Newburg township	658	74.3	-	-	(X)	616	29.1	7	-	16	37.5
Oxford city (part)	7	57.1	-	-	(X)	7	-	-	(X)	-	(X)
New Hope township	900	53.7	5	0.6	80.0	856	45.0	10	20.0	14	28.6
Oxford city (part)	674	56.6	1	0.1	-	644	47.7	4	50.0	5	80.0
Pleasant Hill township	305	49.5	-	-	(X)	297	38.4	-	(X)	-	(X)
Sage township	218	76.6	-	-	(X)	212	39.2	-	(X)	-	(X)
Melbourne city (part)	21	52.4	-	-	(X)	21	42.9	-	(X)	-	(X)
Strawberry township	222	71.2	-	-	(X)	221	25.8	-	(X)	1	-
Union township	2 495	66.1	20	0.8	80.0	2 395	51.1	15	73.3	40	52.5
Calico Rock city (part)	1 026	68.2	8	0.8	87.5	967	46.6	10	60.0	20	55.0
Pineville town	282	63.1	-	-	(X)	267	40.1	-	(X)	-	(X)
Violet Hill township	305	61.6	-	-	(X)	284	34.2	-	(X)	-	(X)
White River township	145	50.7	5	3.4	-	116	72.4	-	(X)	-	(X)
Jackson County	18 418	82.8	87	0.5	20.7	17 369	34.4	85	49.4	285	22.1
Barren township	938	85.0	-	-	(X)	892	26.9	13	-	13	46.2
Bateman township	22	72.7	-	-	(X)	22	-	-	(X)	-	(X)
Newport city (part)	-	(X)	-	(X)	(X)	-	(X)	-	(X)	-	(X)
Bird township	2 191	86.7	2	0.1	100.0	2 085	25.6	18	44.4	14	28.6
Tuckerman city (part)	1 732	85.6	2	0.1	100.0	1 638	26.4	11	72.7	14	28.6
Breckenridge township	538	81.2	-	-	(X)	497	38.8	-	(X)	10	20.0
Tupelo town	171	79.5	-	-	(X)	154	49.4	-	(X)	3	66.7
Weldon town	83	67.5	-	-	(X)	72	34.7	-	(X)	7	-
Bryan township	74	83.8	-	-	(X)	74	24.3	-	(X)	-	(X)
Cache township	245	83.7	-	-	(X)	231	41.1	-	(X)	-	(X)
Cow Lake township	485	83.0	3	0.6	-	424	30.4	2	-	22	-
Beedeville town	110	70.9	-	-	(X)	88	54.5	-	(X)	3	-
Glaize township	799	78.7	38	4.8	-	754	38.2	7	-	41	65.9
Glass township	1 207	83.9	2	0.2	-	1 138	41.2	2	-	10	40.0
Swifton city	894	82.6	2	0.2	-	844	41.2	-	(X)	10	40.0
Grubbs township	641	88.6	3	0.5	100.0	601	33.9	-	(X)	4	-
Grubbs town	433	90.7	3	0.7	100.0	393	44.5	-	(X)	1	-
Jefferson township	1 214	90.5	7	0.6	42.9	1 145	32.8	3	100.0	13	15.4
Campbell Station town	262	92.4	-	-	(X)	242	31.8	-	(X)	6	33.3
Diaz city (part)	202	94.1	-	-	(X)	196	35.2	-	(X)	-	(X)
Jacksonport town	258	77.7	7	2.7	42.9	245	37.1	-	(X)	7	-
Tuckerman city (part)	41	78.0	-	-	(X)	38	44.7	3	100.0	-	(X)
Richwoods township	349	87.3	10	2.9	100.0	332	22.9	-	(X)	11	36.4
Amagon town	78	88.5	-	-	(X)	76	31.6	-	(X)	-	(X)
Union township	8 034	85.3	22	0.3	-	7 508	42.3	40	77.5	116	12.1
Diaz city (part)	1 021	90.1	-	-	(X)	936	38.5	3	100.0	7	71.4
Newport city (part)	6 325	84.2	22	0.3	-	5 894	42.1	31	71.0	103	8.7
Village township	1 681	58.1	-	-	(X)	1 666	10.4	-	(X)	31	-
Diaz city (part)	-	(X)	-	(X)	(X)	-	(X)	-	(X)	-	(X)
Newport city (part)	1 489	53.3	-	-	(X)	1 481	7.7	-	(X)	31	-
Jefferson County	84 278	80.1	950	1.1	31.5	78 470	43.5	592	41.7	2 078	37.4
Barraque township	2 226	70.9	37	1.7	32.4	2 102	42.7	12	-	64	76.6
Redfield city	1 133	72.5	23	2.0	-	1 072	45.4	3	-	28	89.3
Bogy township	136	100.0	-	-	(X)	136	18.4	-	(X)	7	-
Bolivar township	396	73.7	8	2.0	-	366	49.7	15	-	13	-
Dudley Lake township	1 998	65.8	-	-	(X)	1 972	11.6	5	-	60	21.7
Dunnington township	348	97.1	-	-	(X)	344	28.2	-	(X)	5	-
Wabbaseka city	199	96.5	-	-	(X)	195	36.4	-	(X)	5	-
Jefferson township	2 161	70.6	-	-	(X)	2 016	45.8	14	50.0	12	-
Melton township	1 015	78.5	15	1.5	-	922	35.2	10	-	24	-
Niven township	1 775	80.3	10	0.6	-	1 680	31.1	4	100.0	27	29.6

Table 1. **Place of Birth, Residence in 1995, and Language: 2000**—Con.

[Data based on a sample (except Tables 65-68). For information on confidentiality protection, coverage, sampling error, and nonsampling error, see Appendix G.
For location of definitions, see "How to Use This Census Report"]

State County County Subdivision Place	Total population	Native population—Percent born in state of residence	Foreign-born population			Population 5 years and over		Speak a language other than English at home			
								Population 5 to 17 years		Population 18 years and over	
			Number	Percent of total population	Percent naturalized citizens	Number	Percent living in different house in 1995	Number	Percent who speak English less than "very well"	Number	Percent who speak English less than "very well"
Jefferson County—Con.											
Old River township	79	86.1	-	-	(X)	79	58.2	-	(X)	-	(X)
Pastoria township	254	96.5	-	-	(X)	254	25.6	-	(X)	-	(X)
Plum Bayou township	1 964	85.6	-	-	(X)	1 798	31.9	27	66.7	22	13.6
Altheimer city	1 261	87.2	-	-	(X)	1 126	25.6	1	-	8	25.0
Sherrill town	119	89.9	-	-	(X)	107	24.3	-	(X)	1	100.0
Richland township	425	91.3	32	7.5	-	396	20.2	12	50.0	56	91.1
Roberts township	510	81.8	-	-	(X)	481	26.8	-	(X)	8	-
Humphrey city (part)	463	80.8	-	-	(X)	434	25.8	-	(X)	8	-
Spring township	3 000	80.0	28	0.9	32.1	2 800	33.9	16	100.0	94	29.8
Talladega township	1 280	76.4	-	-	(X)	1 212	25.0	-	(X)	29	24.1
Vaugine township	54 861	81.5	623	1.1	28.7	50 754	48.3	370	36.8	1 240	41.5
Pine Bluff city	54 618	81.5	623	1.1	28.7	50 525	48.4	370	36.8	1 240	41.5
Victoria township	274	85.4	-	-	(X)	274	44.5	5	100.0	-	(X)
Villemont township	97	88.7	-	-	(X)	97	47.4	-	(X)	8	100.0
Washington township	9 148	75.5	191	2.1	48.7	8 596	41.8	97	56.7	331	29.3
White Hall city	4 894	73.3	174	3.6	43.7	4 600	47.5	70	68.6	199	36.2
Whiteville township	2 331	83.0	6	0.3	100.0	2 191	23.6	5	-	78	-
Johnson County	22 781	64.8	1 020	4.5	12.3	21 291	46.5	295	55.9	1 032	75.2
Batson township	182	59.3	5	2.7	100.0	175	30.9	-	(X)	-	(X)
Dickerson-Hill township	133	61.7	-	-	(X)	126	42.1	-	(X)	-	(X)
Grant township	1 409	65.5	29	2.1	-	1 304	44.4	16	87.5	38	73.7
Coal Hill city	1 027	63.3	18	1.8	-	963	45.8	13	100.0	20	90.0
Hickey township	625	79.8	-	-	(X)	597	38.5	-	(X)	19	-
Horsehead township	702	65.0	-	-	(X)	644	57.1	-	(X)	5	-
Howell township	1 150	55.0	15	1.3	80.0	1 093	48.8	1	-	18	27.8
Knoxville city (part)	525	61.0	5	1.0	40.0	489	38.7	1	-	9	55.6
King township	965	77.7	14	1.5	42.9	883	31.4	5	100.0	21	52.4
Lee township	259	79.9	-	-	(X)	243	53.5	-	(X)	2	-
Low Gap township	110	67.3	-	-	(X)	108	16.7	-	(X)	7	-
McKennon township	726	58.4	7	1.0	100.0	679	36.7	-	(X)	16	-
Mulberry township	218	82.9	1	0.5	-	199	25.6	-	(X)	6	-
Perry township	797	54.1	-	-	(X)	744	38.7	7	-	7	-
Pittsburg township	1 641	67.1	39	2.4	-	1 544	52.9	2	-	49	69.4
Knoxville city (part)	8	37.5	-	-	(X)	8	62.5	-	(X)	-	(X)
Lamar city (part)	927	67.2	33	3.6	-	873	57.5	2	-	42	73.8
Prairie township	1 196	71.7	-	-	(X)	1 099	29.2	-	(X)	-	(X)
Clarksville city (part)	324	76.9	-	-	(X)	312	15.4	-	(X)	-	(X)
Red Lick township	1 244	59.1	16	1.3	100.0	1 152	42.2	14	57.1	26	-
Sherman township	302	41.1	-	-	(X)	294	47.6	-	(X)	-	(X)
Spadra township	9 777	63.3	891	9.1	8.5	9 157	53.2	245	56.3	794	87.5
Clarksville city (part)	7 337	59.4	875	11.9	7.3	6 864	56.8	232	55.6	780	89.1
Lamar city (part)	473	74.0	-	-	(X)	427	47.1	2	100.0	6	-
Stonewall township	403	75.4	-	-	(X)	368	27.7	-	(X)	-	(X)
Ward township	942	71.0	3	0.3	100.0	882	37.8	5	-	24	12.5
Hartman city	595	67.6	3	0.5	100.0	563	38.7	-	(X)	8	37.5
Lafayette County	8 559	70.1	82	1.0	39.0	8 047	31.4	40	50.0	188	38.8
Baker township	2 466	79.4	-	-	(X)	2 321	35.2	12	41.7	47	36.2
Stamps city (part)	2 105	79.7	-	-	(X)	1 982	34.1	12	41.7	44	38.6
French township	247	31.6	-	-	(X)	247	17.4	-	(X)	4	100.0
Hadley township	1 214	76.5	2	0.2	100.0	1 152	29.8	-	(X)	17	41.2
Buckner city	396	74.9	2	0.5	100.0	363	26.2	-	(X)	9	77.8
Stamps city (part)	-	(X)	-	(X)	(X)	-	(X)	-	(X)	-	(X)
La Grange township	527	75.7	24	4.6	-	486	32.1	7	-	33	39.4
Lewisville city (part)	114	75.6	24	21.1	-	110	40.0	7	-	17	17.6
Mars Hill township	173	78.6	-	-	(X)	162	42.0	-	(X)	-	(X)
Roane township	1 484	57.7	40	2.7	55.0	1 382	31.6	14	57.1	50	42.0
Bradley city	574	61.9	7	1.2	28.6	527	40.6	2	-	9	44.4
Russell township	161	81.4	-	-	(X)	153	17.6	-	(X)	-	(X)
Steel township	1 567	78.5	11	0.7	27.3	1 459	30.4	2	100.0	16	12.5
Lewisville city (part)	1 172	78.1	11	0.9	27.3	1 108	30.9	-	(X)	13	15.4
Walker Creek township	720	38.6	5	0.7	100.0	685	28.6	5	100.0	21	42.9
Lawrence County	17 774	76.3	111	0.6	36.0	16 657	43.8	43	7.0	208	38.0
Annieville township	406	71.2	-	-	(X)	379	36.7	-	(X)	2	-
Ashland township	249	86.3	-	-	(X)	226	44.7	1	100.0	1	-
Minturn town	122	91.0	-	-	(X)	108	50.0	1	100.0	1	-
Black River township	518	75.4	10	1.9	70.0	502	41.4	5	-	7	57.1
Powhatan town	41	80.5	-	-	(X)	41	2.4	-	(X)	-	(X)
Black Rock township	1 305	72.3	-	-	(X)	1 222	39.7	2	-	13	-
Black Rock city (part)	704	71.4	-	-	(X)	666	42.6	-	(X)	6	-
Boas township	3 106	79.0	19	0.6	78.9	2 889	42.7	-	(X)	34	41.2
Hoxie city	2 856	80.0	19	0.7	78.9	2 646	43.1	-	(X)	34	41.2
Cache township	159	84.3	-	-	(X)	159	23.3	-	(X)	6	-
Campbell township	5 566	76.4	70	1.3	8.6	5 226	55.1	12	-	87	58.6
College City town	270	75.6	12	4.4	-	258	73.6	-	(X)	20	70.0
Walnut Ridge city	4 826	76.6	41	0.8	14.6	4 522	55.8	12	-	51	58.8
Dent township	950	76.0	7	0.7	100.0	881	40.0	-	(X)	6	-
Imboden town	669	74.2	7	1.0	100.0	619	41.2	-	(X)	6	-
Dowell township	439	68.6	-	-	(X)	417	36.5	-	(X)	3	-
Duty township	562	81.0	-	-	(X)	525	42.1	-	(X)	-	(X)
Black Rock city (part)	-	(X)	-	(X)	(X)	-	(X)	-	(X)	-	(X)
Portia town	498	79.5	-	-	(X)	465	41.3	-	(X)	-	(X)
Eaton township	300	80.0	-	-	(X)	269	27.9	2	100.0	-	(X)
Flat Creek township	120	67.5	-	-	(X)	111	22.5	-	(X)	-	(X)
Jesup township	158	65.2	-	-	(X)	146	41.1	-	(X)	-	(X)
Lawrence township	277	91.7	-	-	(X)	266	34.2	-	(X)	-	(X)
Marion township	324	78.1	-	-	(X)	319	31.7	-	(X)	7	-
Alicia town	137	78.8	-	-	(X)	132	39.4	-	(X)	4	-
Morgan township	582	77.3	-	-	(X)	547	30.3	2	-	-	(X)
Lynn town	309	76.1	-	-	(X)	289	31.1	-	(X)	-	(X)

Table 1. **Place of Birth, Residence in 1995, and Language: 2000**—Con.

[Data based on a sample (except Tables 65-68). For information on confidentiality protection, coverage, sampling error, and nonsampling error, see Appendix G.
For location of definitions, see "How to Use This Census Report"]

State County County Subdivision Place	Total population	Native population—Percent born in state of residence	Foreign-born population			Population 5 years and over		Speak a language other than English at home			
								Population 5 to 17 years		Population 18 years and over	
			Number	Percent of total population	Percent naturalized citizens	Number	Percent living in different house in 1995	Number	Percent who speak English less than "very well"	Number	Percent who speak English less than "very well"
Lawrence County—Con.											
Promised Land township	462	84.3	4	0.9	100.0	428	39.7	-	(X)	-	(X)
Sedgwick town	99	74.7	-	-	(X)	93	47.3	-	(X)	-	(X)
Reeds Creek township	878	75.9	1	0.1	100.0	818	36.1	19	-	22	36.4
Strawberry town	267	75.2	1	0.4	100.0	249	32.9	4	-	2	-
Richwoods township	168	93.5	-	-	(X)	146	31.5	-	(X)	-	(X)
Spring River township	397	57.2	-	-	(X)	396	32.8	-	(X)	4	-
Ravenden town (part)	46	84.8	-	-	(X)	46	13.0	-	(X)	-	(X)
Strawberry township	368	74.2	-	-	(X)	346	32.9	-	(X)	9	-
Smithville town	83	91.6	-	-	(X)	76	48.7	-	(X)	1	-
Thacker township	480	66.3	-	-	(X)	439	49.0	-	(X)	7	28.6
Ravenden town (part)	476	66.4	-	-	(X)	435	48.5	-	(X)	7	28.6
Lee County	12 580	80.9	44	0.3	27.3	11 749	44.7	109	58.7	334	24.0
Big Creek township	71	94.4	-	-	(X)	59	15.3	-	(X)	-	(X)
Council township	69	89.9	-	-	(X)	57	19.3	-	(X)	-	(X)
Fleener township	353	94.6	-	-	(X)	336	27.4	-	(X)	-	(X)
Hampton township	896	86.4	-	-	(X)	843	25.5	-	(X)	13	15.4
Moro town	224	83.5	-	-	(X)	200	28.5	-	(X)	5	40.0
Hardy township	-	(X)	-	(X)	(X)	-	(X)	-	(X)	-	(X)
Independence township	6 521	85.0	42	0.6	28.6	5 947	46.2	80	50.0	170	40.6
Marianna city	5 223	86.5	-	-	(X)	4 755	47.7	37	59.5	87	36.8
Oak Forest township	386	88.1	-	-	(X)	373	15.0	4	-	4	100.0
Richland township	801	85.3	-	-	(X)	771	34.1	1	-	23	4.3
LaGrange town	157	90.4	-	-	(X)	153	18.3	-	(X)	-	(X)
Rondo town	196	89.3	-	-	(X)	183	30.6	-	(X)	4	-
St. Francis township	1 915	54.6	-	-	(X)	1 902	68.3	-	(X)	118	-
Spring Creek township	608	89.9	2	0.3	-	562	38.8	19	100.0	6	66.7
Aubrey town	206	91.2	2	1.0	-	204	40.7	3	100.0	6	66.7
Texas township	534	81.8	-	-	(X)	500	31.6	5	100.0	-	(X)
Union township	426	80.5	-	-	(X)	399	44.4	-	(X)	-	(X)
Haynes town	209	80.4	-	-	(X)	191	42.4	-	(X)	-	(X)
Lincoln County	14 492	74.8	105	0.7	22.9	13 684	45.6	53	15.1	207	21.3
Auburn township	1 108	56.1	-	-	(X)	1 089	72.9	-	(X)	-	(X)
Bartholomew township	858	88.9	13	1.5	15.4	782	33.0	5	40.0	13	53.8
Cane Creek township	4 199	80.3	16	0.4	31.3	3 965	41.6	23	-	51	13.7
Star City city	2 476	81.5	16	0.6	31.3	2 321	44.9	10	-	36	19.4
Choctaw township	2 885	58.1	26	0.9	26.9	2 827	62.3	7	42.9	61	16.4
Grady city	538	87.1	5	0.9	100.0	498	31.7	-	(X)	7	85.7
Gould township	1 489	88.4	4	0.3	-	1 368	32.3	4	-	22	-
Gould city	1 308	89.0	4	0.3	-	1 190	32.1	4	-	19	-
Kimbrough township	110	91.1	20	18.2	10.0	97	14.4	5	60.0	18	77.8
Lone Pine township	819	68.2	14	1.7	57.1	752	45.3	-	(X)	6	-
Mill Creek township	226	74.3	12	5.3	-	201	36.3	6	-	12	50.0
Owen township	1 006	84.5	-	-	(X)	971	35.2	-	(X)	12	-
Smith township	371	90.8	-	-	(X)	343	23.6	-	(X)	5	-
Spring township	907	84.0	-	-	(X)	811	42.2	3	-	-	(X)
Wells Bayou township	514	61.7	-	-	(X)	478	30.5	-	(X)	7	-
Little River County	13 628	49.6	234	1.7	53.4	12 668	40.6	62	22.6	375	34.7
Arden township	322	46.6	-	-	(X)	298	30.2	-	(X)	-	(X)
Arkinda township	60	50.9	5	8.3	100.0	54	-	-	(X)	-	(X)
Burke township	345	47.6	7	2.0	100.0	318	45.0	7	-	20	-
Caney township	252	48.0	-	-	(X)	248	40.7	3	-	-	(X)
Cleveland township	973	47.7	4	0.4	50.0	894	33.6	5	60.0	14	14.3
Wilton town	422	60.0	-	-	(X)	386	33.7	2	-	5	-
Franklin township	1 007	38.7	44	4.4	100.0	966	46.6	-	(X)	55	70.9
Jackson township	1 831	53.9	24	1.3	54.2	1 672	39.9	7	42.9	37	43.2
Foreman city	1 151	50.9	24	2.1	54.2	1 055	36.8	7	42.9	25	64.0
Jeff Davis township	336	51.8	-	-	(X)	326	24.5	-	(X)	13	38.5
Jefferson township	5 608	50.4	37	0.7	64.9	5 198	44.9	13	-	137	18.2
Ashdown city	4 788	50.7	37	0.8	64.9	4 450	43.1	13	-	127	19.7
Jewell township	212	54.7	-	-	(X)	186	12.9	8	-	5	-
Johnson township	723	49.6	45	6.2	4.4	692	31.8	-	(X)	31	-
Ogden town	238	48.9	5	2.1	40.0	228	46.9	-	(X)	2	-
Lick Creek township	376	43.9	-	-	(X)	365	40.5	2	-	-	(X)
Little River township	385	55.6	-	-	(X)	347	28.2	-	(X)	11	36.4
Winthrop city	174	54.0	-	-	(X)	154	26.6	-	(X)	2	-
Red River township	555	52.7	27	4.9	48.1	498	55.2	5	100.0	22	100.0
Richland township	82	54.9	11	13.4	45.5	71	21.1	-	(X)	16	37.5
Wallace township	561	46.7	30	5.3	33.3	535	36.6	12	25.0	14	78.6
Logan County	22 486	67.4	201	0.9	50.7	21 021	43.4	115	26.1	432	30.3
Barber township	284	58.0	10	3.5	100.0	249	53.8	-	(X)	6	-
Blue Mountain township	151	61.6	-	-	(X)	146	34.2	-	(X)	1	-
Blue Mountain town	83	75.9	-	-	(X)	83	36.1	-	(X)	1	-
Boone township	5 848	60.0	71	1.2	23.9	5 422	49.8	33	15.2	109	22.0
Booneville city	4 164	59.3	71	1.7	23.9	3 826	53.9	19	26.3	93	25.8
Cane Creek township	472	65.4	4	0.8	100.0	443	44.0	3	100.0	9	-
Cauthron township	261	48.3	-	-	(X)	242	35.5	-	(X)	18	50.0
Clark township	1 126	81.5	14	1.2	78.6	1 053	31.1	2	-	13	30.8
Paris city (part)	-	(X)	-	(X)	(X)	-	(X)	-	(X)	-	(X)
Subiaco town	457	84.0	2	0.4	100.0	430	34.0	-	(X)	6	-
Delaware township	702	63.7	-	-	(X)	677	49.5	-	(X)	-	(X)
Driggs township	497	73.0	16	3.2	100.0	441	42.9	16	100.0	12	41.7
Ellsworth township	679	76.6	-	-	(X)	622	47.9	6	-	7	-
Johnson township	248	77.0	-	-	(X)	208	17.8	-	(X)	2	-
Logan township	512	74.8	-	-	(X)	490	30.2	-	(X)	7	-
Scranton city (part)	-	(X)	-	(X)	(X)	-	(X)	-	(X)	-	(X)
Mountain township	98	48.0	-	-	(X)	92	14.1	-	(X)	-	(X)
Petit Jean township	417	60.0	-	-	(X)	399	45.1	-	(X)	-	(X)
Reveilee township	1 562	67.3	13	0.8	7.7	1 470	43.1	9	22.2	33	24.2

Table 1. **Place of Birth, Residence in 1995, and Language: 2000**—Con.

[Data based on a sample (except Tables 65-68). For information on confidentiality protection, coverage, sampling error, and nonsampling error, see Appendix G.
For location of definitions, see "How to Use This Census Report"]

State County County Subdivision Place	Total population	Native population—Percent born in state of residence	Foreign-born population			Population 5 years and over		Speak a language other than English at home			
								Population 5 to 17 years		Population 18 years and over	
			Number	Percent of total population	Percent naturalized citizens	Number	Percent living in different house in 1995	Number	Percent who speak English less than "very well"	Number	Percent who speak English less than "very well"
Logan County—Con.											
Reveilee township—Con.											
Magazine city	922	64.8	13	1.4	7.7	865	38.3	9	22.2	30	26.7
River township	659	71.8	-	-	(X)	617	41.2	2	-	8	37.5
Morrison Bluff town	77	64.9	-	-	(X)	72	72.2	2	-	-	(X)
Scranton city (part)	197	73.6	-	-	(X)	188	37.2	-	(X)	3	100.0
Roseville township	247	76.1	-	-	(X)	244	61.9	-	(X)	-	(X)
Shoal Creek township	717	69.9	-	-	(X)	667	51.6	-	(X)	9	-
Short Mountain township	5 206	70.3	63	1.2	52.4	4 898	41.3	29	13.8	130	55.4
Paris city (part)	3 670	70.5	52	1.4	42.3	3 470	43.2	25	-	107	57.0
Six Mile township	1 109	75.9	4	0.4	100.0	1 063	31.3	6	-	47	12.8
Caulksville town	248	79.8	-	-	(X)	238	31.9	2	-	-	(X)
Ratcliff city	185	67.6	-	-	(X)	171	42.1	-	(X)	5	-
Sugar Creek township	409	66.3	-	-	(X)	405	30.9	9	-	8	-
Tomlinson township	444	60.0	6	1.4	100.0	420	41.0	-	(X)	6	-
Washburn township	838	68.7	-	-	(X)	753	52.1	-	(X)	7	-
Lonoke County	52 828	68.9	722	1.4	44.9	49 131	48.7	292	47.3	1 005	32.7
Butler township	2 072	65.3	12	0.6	41.7	1 890	50.7	3	-	-	(X)
Carlisle township	2 733	82.6	3	0.1	100.0	2 571	41.5	10	70.0	13	53.8
Carlisle city	2 321	83.5	3	0.1	100.0	2 171	42.5	10	70.0	9	55.6
Caroline township	3 205	63.3	68	2.1	48.5	2 982	48.4	13	23.1	107	25.2
Austin city (part)	629	61.4	23	3.7	21.7	601	44.6	6	50.0	30	43.3
Cabot city (part)	-	(X)	-	(X)	(X)	-	(X)	-	(X)	-	(X)
Ward city (part)	499	68.6	2	0.4	-	462	69.7	3	-	8	37.5
Cleveland township	385	84.9	13	3.4	-	362	27.6	-	(X)	-	(X)
Crooked Creek township	733	90.4	6	0.8	-	668	28.6	3	100.0	12	33.3
Allport town	117	96.6	-	-	(X)	112	8.0	-	(X)	2	-
Humnoke city	295	87.1	-	-	(X)	263	32.3	2	100.0	4	-
Dortch township	104	100.0	-	-	(X)	104	18.3	-	(X)	8	100.0
Scott CDP (part)	49	100.0	-	-	(X)	49	-	-	(X)	-	(X)
Eagle township	917	76.8	-	-	(X)	860	45.3	8	-	-	(X)
Fletcher township	236	94.9	-	-	(X)	232	45.7	7	-	8	-
Furlow township	915	80.0	8	0.9	100.0	880	27.3	-	(X)	17	100.0
Goodrum township	2 152	75.2	63	2.9	69.8	2 056	50.5	20	100.0	76	38.2
Gray township	3 444	70.9	22	0.6	27.3	3 247	44.5	47	85.1	26	46.2
Gum Woods township	3 220	87.6	29	0.9	10.3	2 998	42.8	6	-	30	13.3
England city	2 980	87.1	29	1.0	10.3	2 767	41.3	6	-	30	13.3
Hamilton township	171	87.7	-	-	(X)	151	58.9	-	(X)	-	(X)
Indian Bayou township	328	85.4	6	1.8	-	289	40.5	-	(X)	4	-
Coy town	120	80.8	-	-	(X)	111	31.5	-	(X)	4	-
Isbell township	125	88.8	-	-	(X)	113	35.4	-	(X)	-	(X)
Lafayette township	313	83.8	4	1.3	-	296	34.8	5	80.0	4	50.0
Keo town	241	83.5	4	1.7	-	224	33.0	5	80.0	4	50.0
Lonoke township	5 038	85.1	72	1.4	33.3	4 650	45.9	42	35.7	133	50.4
Lonoke city	4 166	85.3	49	1.2	49.0	3 869	46.7	42	35.7	77	39.0
Magness township	1 960	63.9	29	1.5	72.4	1 830	48.1	12	50.0	30	46.7
Cabot city (part)	406	52.6	20	4.9	60.0	381	84.0	-	(X)	24	58.3
Oak Grove township	3 302	62.0	26	0.8	15.4	3 186	44.7	18	72.2	60	-
Cabot city (part)	169	34.9	-	-	(X)	169	44.4	-	(X)	-	(X)
Pettus township	157	89.2	-	-	(X)	157	36.9	-	(X)	-	(X)
Prairie township	361	82.8	-	-	(X)	327	41.3	8	100.0	6	-
Pulaski township	491	94.5	-	-	(X)	446	38.8	-	(X)	-	(X)
Richwoods township	130	96.2	-	-	(X)	130	13.8	-	(X)	-	(X)
Scott township	74	83.8	-	-	(X)	70	91.4	-	(X)	-	(X)
Totten township	460	73.9	-	-	(X)	442	38.5	-	(X)	7	-
Walls township	152	80.9	-	-	(X)	127	66.9	-	(X)	-	(X)
Ward township	3 208	68.4	43	1.3	69.8	2 960	51.1	17	41.2	67	16.4
Ward city (part)	2 069	67.5	27	1.3	51.9	1 868	57.7	17	41.2	50	16.0
Williams township	296	81.1	-	-	(X)	288	18.4	-	(X)	-	(X)
York township	16 146	53.9	318	2.0	45.0	14 819	58.0	73	16.4	397	32.0
Austin city (part)	8	100.0	-	-	(X)	8	-	-	(X)	-	(X)
Cabot city (part)	14 714	52.8	304	2.1	45.7	13 507	59.5	73	16.4	345	33.0
Madison County	14 243	64.2	251	1.8	18.3	13 323	36.3	78	38.5	419	48.0
Alabam township	1 029	54.8	9	0.9	-	990	31.9	-	(X)	6	-
Bohannon township	455	68.8	-	-	(X)	442	32.4	-	(X)	-	(X)
Boston township	252	64.4	2	0.8	100.0	247	35.6	3	100.0	2	-
Bowen township	455	46.2	-	-	(X)	425	31.1	-	(X)	15	-
California township	1 189	53.9	23	1.9	26.1	1 097	32.7	7	-	23	-
Hilburn township	451	62.3	-	-	(X)	422	38.4	-	(X)	17	-
St. Paul town	160	80.0	-	-	(X)	156	22.4	-	(X)	6	-
Japton township	450	77.8	-	-	(X)	412	22.3	-	(X)	-	(X)
Kentucky township	211	63.5	-	-	(X)	202	54.0	-	(X)	9	-
Kings River township	686	58.3	17	2.5	70.6	634	31.5	6	66.7	17	5.9
Lamar township	721	71.8	5	0.7	-	682	38.6	-	(X)	10	-
Lincoln township	192	54.0	5	2.6	-	189	23.3	-	(X)	8	-
Marble township	331	77.9	-	-	(X)	315	19.7	-	(X)	2	-
Mill Creek township	595	68.1	3	0.5	-	550	32.5	-	(X)	18	66.7
Prairie township	1 349	72.8	-	-	(X)	1 260	38.5	-	(X)	17	23.5
Hindsville town	63	87.3	-	-	(X)	61	21.3	-	(X)	-	(X)
Purdy township	484	67.6	-	-	(X)	457	24.3	-	(X)	8	37.5
Richland township	496	44.6	-	-	(X)	468	54.1	9	-	12	50.0
Valley township	558	71.4	3	0.5	-	516	41.5	-	(X)	10	-
Venus township	243	70.0	-	-	(X)	239	22.6	-	(X)	4	-
War Eagle township	3 396	66.2	184	5.4	14.1	3 129	42.7	48	47.9	237	73.8
Huntsville city	1 938	68.0	154	7.9	8.4	1 749	50.4	38	52.6	184	73.4
Wharton Creek township	352	56.5	-	-	(X)	331	37.5	-	(X)	4	-
White River township	348	73.3	-	-	(X)	316	34.2	5	-	-	(X)
Marion County	16 140	40.4	178	1.1	64.0	15 324	44.4	52	23.1	362	30.1
Bearden township	81	45.7	-	-	(X)	75	28.0	-	(X)	-	(X)
Big Creek township	-	(X)	-	(X)	(X)	-	(X)	-	(X)	-	(X)

Table 1. **Place of Birth, Residence in 1995, and Language: 2000**—Con.

[Data based on a sample (except Tables 65-68). For information on confidentiality protection, coverage, sampling error, and nonsampling error, see Appendix G.
For location of definitions, see "How to Use This Census Report"]

State County County Subdivision Place	Total population	Native population—Percent born in state of residence	Foreign-born population			Population 5 years and over		Speak a language other than English at home			
								Population 5 to 17 years		Population 18 years and over	
			Number	Percent of total population	Percent naturalized citizens	Number	Percent living in different house in 1995	Number	Percent who speak English less than "very well"	Number	Percent who speak English less than "very well"
Marion County—Con.											
Big Springs township	253	43.0	4	1.6	75.0	245	33.1	-	(X)	2	100.0
Blythe township	798	52.6	28	3.5	60.7	743	38.0	-	(X)	22	27.3
Pyatt town	258	49.8	9	3.5	55.6	242	51.2	-	(X)	10	40.0
Buffalo township	112	26.8	-	-	(X)	112	14.3	-	(X)	7	100.0
Cedar Creek township	39	10.3	-	-	(X)	39	41.0	-	(X)	-	(X)
Crockett township	110	40.0	-	-	(X)	106	30.2	-	(X)	-	(X)
Crooked Creek township	586	37.9	16	2.7	50.0	560	45.4	-	(X)	15	-
De Soto township	273	44.4	7	2.6	-	251	43.8	-	(X)	-	(X)
Dodd City township	457	33.3	3	0.7	-	424	60.1	2	100.0	20	10.0
Franklin township	472	33.1	-	-	(X)	458	37.3	-	(X)	-	(X)
Hampton township	298	56.0	-	-	(X)	285	35.1	-	(X)	3	-
Independence township	187	52.9	-	-	(X)	170	39.4	-	(X)	2	-
James Creek township	2 849	26.1	49	1.7	71.4	2 736	43.5	15	-	99	33.3
Bull Shoals city	1 985	20.2	43	2.2	67.4	1 955	35.5	-	(X)	78	42.3
Jefferson township	42	-	-	-	(X)	42	66.7	-	(X)	-	(X)
Keesee township	232	5.6	-	-	(X)	232	23.7	-	(X)	6	-
Keeter township	178	31.5	-	-	(X)	174	21.8	-	(X)	20	-
Liberty township	188	41.0	-	-	(X)	178	36.0	-	(X)	5	-
North Fork township	697	7.0	10	1.4	100.0	689	55.3	-	(X)	9	100.0
North Joe Burleson township	122	49.6	3	2.5	-	122	22.1	3	-	5	-
Prairie township	376	66.2	-	-	(X)	363	28.1	4	100.0	4	100.0
South Joe Burleson township	122	50.0	-	-	(X)	116	73.3	-	(X)	-	(X)
Sugarloaf township	419	36.7	18	4.3	100.0	394	57.1	-	(X)	10	-
Summit township	1 600	52.3	11	0.7	54.5	1 501	40.6	7	28.6	36	25.0
Summit city	561	55.1	4	0.7	100.0	530	45.3	4	50.0	17	52.9
Yellville city (part)	337	59.1	-	-	(X)	311	49.8	3	-	9	-
Union township	1 681	47.8	17	1.0	52.9	1 553	47.0	-	(X)	32	31.3
Yellville city (part)	995	54.7	17	1.7	52.9	931	52.0	-	(X)	25	40.0
Water Creek township	814	43.3	2	0.2	100.0	791	44.8	-	(X)	5	-
White River township	3 154	47.6	10	0.3	60.0	2 965	50.8	21	19.0	60	45.0
Flippin city	1 367	48.2	1	0.1	100.0	1 270	56.4	4	100.0	27	22.2
Miller County	40 443	38.8	456	1.1	25.9	37 423	45.1	171	28.7	953	31.1
Beech township	3 204	25.1	18	0.6	100.0	2 898	43.0	9	-	18	50.0
Fouke town	819	26.3	-	-	(X)	720	43.9	-	(X)	4	100.0
Cleveland township	2 514	29.7	10	0.4	-	2 325	45.0	4	-	36	13.9
Cut Off township	164	49.4	-	-	(X)	153	-	-	(X)	-	(X)
Days Creek township	863	43.9	-	-	(X)	827	33.7	-	(X)	6	-
Garland township	31 668	40.5	423	1.3	23.2	29 298	46.8	151	29.8	878	31.2
Texarkana city (part)	26 881	40.6	417	1.6	22.1	24 803	49.5	125	36.0	797	31.5
Homan township	194	41.2	-	-	(X)	194	19.1	-	(X)	-	(X)
Texarkana city (part)	-	(X)	-	(X)	(X)	-	(X)	-	(X)	-	(X)
Red River township	405	63.4	1	0.2	-	374	35.0	3	-	2	-
Garland town	361	67.2	1	0.3	-	336	35.7	3	-	2	-
Sulphur township	1 431	36.7	4	0.3	50.0	1 354	32.3	4	100.0	13	61.5
Mississippi County	51 979	69.0	617	1.2	32.4	47 798	45.9	368	39.4	1 183	41.4
Big Lake township	4 134	75.9	26	0.6	42.3	3 861	45.9	55	-	83	30.1
Manila city	3 048	75.3	7	0.2	42.9	2 853	45.4	28	-	57	24.6
Bowen township	4 589	56.0	79	1.7	53.2	4 223	57.6	51	60.8	127	24.4
Gosnell city (part)	3 952	54.8	61	1.5	39.3	3 618	61.0	41	51.2	109	28.4
Burdette township	430	71.4	-	-	(X)	400	52.8	-	(X)	3	-
Burdette town	118	71.2	-	-	(X)	108	52.8	-	(X)	-	(X)
Canadian township	478	67.2	3	0.6	-	435	54.5	4	75.0	15	33.3
Carson township	364	72.0	-	-	(X)	344	30.5	-	(X)	-	(X)
Marie town	115	74.8	-	-	(X)	104	33.7	-	(X)	-	(X)
Chickasawba township	20 379	66.5	232	1.1	25.4	18 544	47.8	89	42.7	444	50.9
Blytheville city (part)	18 206	67.2	167	0.9	31.7	16 574	48.2	87	41.4	406	51.5
Gosnell city (part)	-	(X)	-	(X)	(X)	-	(X)	-	(X)	-	(X)
Clear Lake township	779	68.4	-	-	(X)	758	36.7	-	(X)	5	-
Blytheville city (part)	44	59.1	-	-	(X)	44	15.9	-	(X)	-	(X)
Dyess township	976	72.6	47	4.8	34.0	883	34.0	10	70.0	63	52.4
Dyess town	526	76.6	31	5.9	41.9	482	41.1	5	40.0	47	53.2
Fletcher township	1 733	70.6	7	0.4	71.4	1 621	43.7	4	25.0	32	34.4
Luxora town	1 337	77.6	7	0.5	71.4	1 225	42.0	4	25.0	30	30.0
Victoria town	58	67.2	-	-	(X)	58	44.8	-	(X)	2	100.0
Golden Lake township	1 095	71.7	16	1.5	12.5	1 029	38.1	9	100.0	32	31.3
Wilson town	966	72.8	2	0.2	100.0	902	36.5	5	100.0	15	-
Half Moon Lake township	596	64.3	-	-	(X)	579	37.8	-	(X)	-	(X)
Gosnell city (part)	-	(X)	-	(X)	(X)	-	(X)	-	(X)	-	(X)
Hector township	894	66.0	1	0.1	100.0	844	32.5	5	-	11	27.3
Dell town	240	71.5	1	0.4	100.0	222	24.8	-	(X)	4	75.0
Little River township	1 166	70.4	7	0.6	28.6	1 069	40.1	22	72.7	36	44.4
Etowah town	351	77.8	4	1.1	50.0	313	42.2	7	14.3	14	14.3
McGavock township	735	77.4	-	-	(X)	680	30.4	-	(X)	1	-
Joiner city	573	80.1	-	-	(X)	539	30.6	-	(X)	-	(X)
Monroe township	9 969	74.8	32	0.3	59.4	9 101	46.5	26	23.1	97	22.7
Keiser city	811	75.1	13	1.6	-	762	28.1	5	-	8	100.0
Osceola city	8 836	75.1	19	0.2	100.0	8 028	48.8	21	28.6	89	15.7
Neal township	2 573	70.1	159	6.2	23.9	2 401	39.8	85	40.0	204	51.5
Leachville city	2 006	70.2	139	6.9	21.6	1 845	41.7	72	47.2	165	52.1
Scott township	561	73.6	-	-	(X)	530	34.5	-	(X)	5	-
Bassett town	162	70.4	-	-	(X)	146	31.5	-	(X)	5	-
Swayne township	90	94.4	-	-	(X)	83	18.1	-	(X)	-	(X)
Whitton township	438	69.8	8	1.8	62.5	413	32.0	8	-	25	12.0
Birdsong town	32	62.5	-	-	(X)	31	12.9	-	(X)	-	(X)
Monroe County	10 254	84.6	56	0.5	17.9	9 541	38.8	69	5.8	155	41.9
Brinkley township	4 332	85.0	-	-	(X)	3 991	39.8	40	-	60	26.7
Brinkley city (part)	3 953	84.7	-	-	(X)	3 626	40.5	40	-	60	26.7
Brown township	-	(X)	-	(X)	(X)	-	(X)	-	(X)	-	(X)
Cache township	2 230	81.0	42	1.9	9.5	2 087	40.9	14	28.6	40	75.0

Table 1. **Place of Birth, Residence in 1995, and Language: 2000**—Con.

[Data based on a sample (except Tables 65-68). For information on confidentiality protection, coverage, sampling error, and nonsampling error, see Appendix G.
For location of definitions, see "How to Use This Census Report"]

State County County Subdivision Place	Total population	Native population—Percent born in state of residence	Foreign-born population			Population 5 years and over		Speak a language other than English at home			
								Population 5 to 17 years		Population 18 years and over	
			Number	Percent of total population	Percent naturalized citizens	Number	Percent living in different house in 1995	Number	Percent who speak English less than "very well"	Number	Percent who speak English less than "very well"
Monroe County—Con.											
Cache township—Con.											
Clarendon city	1 969	81.8	38	1.9	10.5	1 836	42.5	14	28.6	40	75.0
Cleburne township	158	93.7	-	-	(X)	137	26.3	2	-	3	100.0
Cypress Ridge township	363	93.1	-	-	(X)	322	46.6	3	-	-	(X)
Dixon township	281	89.7	-	-	(X)	275	34.2	-	(X)	15	-
Brinkley city (part)	-	(X)	-	(X)	(X)	-	(X)	-	(X)	-	(X)
Duncan township	1 044	87.2	3	0.3	100.0	999	38.7	2	-	13	46.2
Holly Grove city	756	86.2	3	0.4	100.0	717	42.4	-	(X)	7	42.9
Greenfield township	262	79.0	5	1.9	-	231	41.6	-	(X)	5	40.0
Fargo town	130	81.9	3	2.3	-	115	52.2	-	(X)	3	-
Hindman township	141	74.6	3	2.1	100.0	132	46.2	2	-	5	100.0
Jackson township	249	79.7	3	1.2	-	241	47.3	-	(X)	3	-
Keevil township	241	87.1	-	-	(X)	221	38.0	-	(X)	-	(X)
Montgomery-Smalley township	199	80.4	-	-	(X)	191	13.6	4	-	-	(X)
Pine Ridge township	97	100.0	-	-	(X)	87	14.9	-	(X)	-	(X)
Raymond township	97	84.5	-	-	(X)	97	24.7	-	(X)	-	(X)
Richland township	161	89.4	-	-	(X)	158	38.6	-	(X)	-	(X)
Brinkley city (part)	24	100.0	-	-	(X)	24	100.0	-	(X)	-	(X)
Roc Roe township	399	82.0	-	-	(X)	372	30.9	2	-	11	27.3
Roe town	134	73.1	-	-	(X)	130	33.1	-	(X)	5	60.0
Montgomery County	9 245	67.9	185	2.0	8.1	8 690	36.1	129	32.6	227	47.6
Big Fork township	196	47.4	-	-	(X)	191	35.6	-	(X)	-	(X)
Caddo township	388	54.5	8	2.1	-	334	27.8	15	20.0	9	44.4
Black Springs town	118	49.2	-	-	(X)	112	26.8	-	(X)	-	(X)
Caney township	635	70.1	30	4.7	-	622	39.9	-	(X)	39	76.9
Center township	814	48.6	-	-	(X)	803	39.4	28	35.7	7	-
Gap township	580	76.1	65	11.2	-	536	30.8	36	22.2	41	48.8
Laverna township	244	82.8	-	-	(X)	240	36.3	-	(X)	5	-
Mazarn township	213	67.1	-	-	(X)	213	6.6	-	(X)	-	(X)
Parks township	323	75.2	-	-	(X)	290	33.8	-	(X)	7	-
Pencil Bluff township	381	65.5	1	0.3	100.0	350	29.1	-	(X)	5	60.0
Polk township	800	69.4	8	1.0	50.0	741	43.0	-	(X)	16	68.8
Oden town	219	68.4	4	1.8	100.0	200	48.5	-	(X)	4	100.0
South Fork township	2 285	73.4	24	1.1	29.2	2 168	38.2	22	40.9	34	5.9
Mount Ida city	984	73.9	8	0.8	25.0	940	52.4	18	50.0	22	9.1
Sulphur township	373	78.0	-	-	(X)	357	36.1	-	(X)	-	(X)
Walnut township	628	67.2	42	6.7	-	563	40.7	24	33.3	41	82.9
Washita township	584	67.0	-	-	(X)	531	33.9	-	(X)	2	-
Womble township	801	64.7	7	0.9	42.9	751	35.2	4	100.0	21	19.0
Norman town	430	60.2	-	-	(X)	404	46.0	-	(X)	17	-
Nevada County	9 955	79.5	110	1.1	26.4	9 311	37.0	50	68.0	240	37.9
Alabama township	279	65.6	-	-	(X)	259	17.4	-	(X)	7	-
Albany township	594	74.7	9	1.5	-	568	31.5	3	100.0	6	-
Boughton township	561	75.9	18	3.2	44.4	519	50.3	6	-	55	18.2
Caney township	654	86.9	-	-	(X)	591	33.0	-	(X)	11	-
Cale town	82	87.8	-	-	(X)	80	23.8	-	(X)	-	(X)
Rosston town	260	88.1	-	-	(X)	230	27.0	-	(X)	3	-
Emmet township	655	71.3	1	0.2	-	604	41.1	2	50.0	6	66.7
Emmet city (part)	455	71.0	-	-	(X)	418	43.1	1	-	6	66.7
Georgia township	214	79.4	-	-	(X)	214	37.4	-	(X)	10	50.0
Jackson township	101	100.0	-	-	(X)	95	15.8	-	(X)	-	(X)
Leake township	111	89.2	-	-	(X)	111	21.6	-	(X)	-	(X)
Missouri township	4 708	82.0	72	1.5	26.4	4 406	40.8	38	78.9	111	59.5
Prescott city	3 695	84.2	53	1.4	-	3 426	44.7	30	73.3	82	67.1
Parker township	665	70.8	10	1.5	20.0	626	40.3	-	(X)	12	-
Bodcaw town	160	70.5	4	2.5	50.0	150	36.0	-	(X)	7	-
Redland township	410	72.2	-	-	(X)	385	32.7	-	(X)	6	-
Taylor township	727	81.0	-	-	(X)	670	17.9	1	-	6	-
Willisville town	205	82.0	-	-	(X)	187	20.3	1	-	-	(X)
Union township	276	86.2	-	-	(X)	263	39.9	-	(X)	10	60.0
Bluff City town	161	93.2	-	-	(X)	151	25.8	-	(X)	6	100.0
Reader town (part)	17	88.2	-	-	(X)	14	100.0	-	(X)	-	(X)
Newton County	8 608	61.8	45	0.5	46.7	8 108	37.8	19	78.9	108	16.7
Big Creek township	313	77.0	-	-	(X)	297	25.3	-	(X)	4	-
Boston township	96	61.3	3	3.1	100.0	94	11.7	-	(X)	7	42.9
Grove township	851	69.3	2	0.2	100.0	794	50.9	-	(X)	11	27.3
Western Grove town	390	76.3	2	0.5	100.0	367	52.6	-	(X)	2	-
Hasty township	274	71.9	-	-	(X)	251	25.5	-	(X)	-	(X)
Hickory Grove township	154	76.0	-	-	(X)	148	11.5	-	(X)	-	(X)
Hudson township	359	54.2	3	0.8	100.0	341	35.8	-	(X)	4	25.0
Jackson township	1 492	56.6	4	0.3	50.0	1 409	47.7	4	50.0	32	-
Jasper city	469	62.1	2	0.4	100.0	448	50.2	2	-	5	-
Jefferson township	286	60.8	-	-	(X)	261	42.5	-	(X)	4	-
Jones township	22	77.3	-	-	(X)	20	25.0	-	(X)	-	(X)
Kentucky township	86	44.2	-	-	(X)	82	24.4	-	(X)	-	(X)
Lincoln township	257	68.5	-	-	(X)	245	33.1	-	(X)	2	-
Low Gap township	361	40.9	2	0.6	-	346	35.3	-	(X)	3	-
Marble Falls township	903	47.1	3	0.3	33.3	848	35.6	2	100.0	6	33.3
Murray township	168	50.0	2	1.2	100.0	163	43.6	-	(X)	-	(X)
Osage township	268	55.8	10	3.7	20.0	258	41.9	8	100.0	10	-
Pleasant Hill township	460	71.2	5	1.1	-	430	29.1	-	(X)	9	55.6
Plumlee township	238	47.5	-	-	(X)	225	41.3	-	(X)	-	(X)
Polk township	270	58.9	-	-	(X)	256	42.2	-	(X)	-	(X)
Ponca township	193	74.6	4	2.1	100.0	179	45.8	-	(X)	1	-
Prairie township	249	54.5	5	2.0	-	235	37.9	-	(X)	2	100.0
Richland township	316	67.4	-	-	(X)	304	30.3	-	(X)	-	(X)
Van Buren township	156	84.6	-	-	(X)	149	38.3	3	100.0	9	22.2
White township	836	77.1	2	0.2	100.0	773	30.3	2	-	4	-

Table 1. **Place of Birth, Residence in 1995, and Language: 2000**—Con.

[Data based on a sample (except Tables 65-68). For information on confidentiality protection, coverage, sampling error, and nonsampling error, see Appendix G.
For location of definitions, see "How to Use This Census Report"]

State County County Subdivision Place	Total population	Native population—Percent born in state of residence	Foreign-born population			Population 5 years and over		Speak a language other than English at home			
								Population 5 to 17 years		Population 18 years and over	
			Number	Percent of total population	Percent naturalized citizens	Number	Percent living in different house in 1995	Number	Percent who speak English less than "very well"	Number	Percent who speak English less than "very well"
Ouachita County	28 790	80.9	194	0.7	39.2	27 026	37.7	106	41.5	507	23.3
Bethesda township	225	97.2	9	4.0	100.0	206	9.2	-	(X)	6	50.0
Bradley township	1 889	78.3	11	0.6	63.6	1 739	48.6	24	58.3	27	11.1
East Camden town	869	74.7	9	1.0	55.6	798	52.0	-	(X)	9	11.1
Bragg township	401	80.5	-	-	(X)	395	17.5	-	(X)	-	(X)
Bridge Creek township	684	78.7	23	3.4	100.0	661	35.1	6	-	20	-
Carroll township	272	93.8	-	-	(X)	254	52.0	4	-	-	(X)
Cleveland township	336	80.4	4	1.2	-	315	22.2	-	(X)	4	-
Ecore Fabre township	10 348	82.7	44	0.4	13.6	9 655	45.2	28	39.3	208	11.1
Camden city (part)	9 103	83.3	44	0.5	13.6	8 454	46.7	25	44.0	175	13.1
Freeo township	474	85.9	-	-	(X)	467	5.1	-	(X)	-	(X)
Jefferson township	261	86.2	-	-	(X)	261	31.8	-	(X)	1	-
Lafayette township	6 452	78.0	67	1.0	32.8	6 102	33.0	-	(X)	144	51.4
Camden city (part)	4 178	76.1	22	0.5	100.0	3 919	36.5	-	(X)	86	33.7
Liberty township	123	94.3	-	-	(X)	123	13.0	-	(X)	-	(X)
Marion township	777	86.0	-	-	(X)	736	26.0	-	(X)	8	-
Red Hill township	825	75.4	-	-	(X)	786	36.5	-	(X)	12	-
Chidester city	323	82.4	-	-	(X)	292	32.2	-	(X)	5	-
Reader town (part)	82	76.8	-	-	(X)	79	43.0	-	(X)	-	(X)
River township	53	62.3	-	-	(X)	53	-	-	(X)	-	(X)
Smackover township	1 633	79.2	-	-	(X)	1 528	33.0	8	50.0	15	26.7
Stephens city	1 192	82.5	-	-	(X)	1 107	34.8	8	50.0	11	36.4
Union township	1 644	82.2	18	1.1	50.0	1 500	41.2	4	50.0	33	-
Bearden city	1 161	85.8	18	1.6	50.0	1 068	44.1	4	50.0	24	-
Valley township	1 492	79.8	6	0.4	-	1 397	37.3	19	68.4	17	64.7
Washington township	901	77.5	12	1.3	-	848	23.6	13	-	12	-
Louann town	202	83.9	3	1.5	-	179	29.6	-	(X)	3	-
Perry County	10 209	73.5	80	0.8	83.8	9 573	39.6	52	21.2	224	26.8
Aplin township	283	91.2	-	-	(X)	250	27.2	-	(X)	-	(X)
Casa township	578	68.3	4	0.7	-	541	32.3	-	(X)	9	22.2
Casa town	209	69.3	4	1.9	-	196	41.3	-	(X)	4	-
Cherry Hill township	299	71.7	6	2.0	100.0	285	37.9	9	-	3	-
Fourche Lafave township	1 731	71.3	12	0.7	100.0	1 596	48.3	5	-	33	15.2
Perryville city	1 446	70.9	12	0.8	100.0	1 326	52.0	5	-	33	15.2
Houston township	679	77.6	-	-	(X)	635	44.4	-	(X)	19	10.5
Houston town	181	71.3	-	-	(X)	175	37.1	-	(X)	2	-
Kenney township	151	74.2	-	-	(X)	151	10.6	-	(X)	-	(X)
Lake township	767	69.9	4	0.5	-	720	36.7	10	40.0	19	36.8
Perry town	346	72.8	-	-	(X)	314	39.5	3	-	6	-
Maumelle township	386	65.0	-	-	(X)	365	43.3	-	(X)	19	-
New Tennessee township	171	87.7	-	-	(X)	171	41.5	-	(X)	7	100.0
Perry township	979	72.2	3	0.3	100.0	903	45.2	7	28.6	12	66.7
Bigelow town	323	74.9	-	-	(X)	298	27.5	-	(X)	-	(X)
Fourche town	55	87.3	-	-	(X)	53	49.1	3	66.7	-	(X)
Petit Jean township	413	73.1	4	1.0	100.0	401	28.9	1	100.0	7	28.6
Adona town	202	68.3	-	-	(X)	199	35.2	1	100.0	-	(X)
Rankin township	1 278	80.8	30	2.3	83.3	1 207	39.2	8	50.0	38	42.1
Rose Creek township	261	80.8	-	-	(X)	247	28.7	3	-	6	-
Tyler township	268	73.1	-	-	(X)	237	35.4	-	(X)	7	100.0
Union township	767	78.8	6	0.8	100.0	715	48.0	5	-	18	-
Union Valley township	329	64.4	-	-	(X)	324	30.6	-	(X)	-	(X)
Wye township	869	64.6	11	1.3	100.0	825	34.1	4	-	27	14.8
Phillips County	26 445	82.0	289	1.1	57.1	24 190	39.5	231	46.3	512	30.5
Big Creek township	583	81.3	-	-	(X)	567	36.2	-	(X)	2	-
Cleburne township	763	82.9	19	2.5	-	731	34.2	11	45.5	27	81.5
Cleveland township	258	100.0	-	-	(X)	258	20.2	-	(X)	-	(X)
Cypress township	200	91.0	-	-	(X)	171	40.4	-	(X)	-	(X)
Hickory Ridge township	1 733	84.1	4	0.2	100.0	1 573	39.9	6	-	8	-
Marvell city	1 384	83.6	3	0.2	100.0	1 248	43.3	6	-	8	-
Hicksville township	263	87.3	26	9.9	76.9	263	1.9	-	(X)	18	-
Hornor township	11 060	80.8	150	1.4	53.3	9 993	41.5	84	56.0	221	29.0
Helena city (part)	134	87.9	10	7.5	100.0	126	39.7	-	(X)	10	-
West Helena city (part)	8 565	81.2	125	1.5	56.0	7 637	42.2	67	59.7	198	32.3
Lake township	93	45.2	-	-	(X)	93	63.4	-	(X)	-	(X)
Marion township	754	94.3	-	-	(X)	706	25.1	13	38.5	-	(X)
Mooney township	414	79.0	5	1.2	100.0	375	24.3	4	100.0	12	75.0
St. Francis township	6 349	80.8	48	0.8	66.7	5 755	45.3	86	50.0	129	12.4
Helena city (part)	6 179	80.7	48	0.8	66.7	5 585	46.2	86	50.0	129	12.4
West Helena city (part)	-	(X)	-	(X)	(X)	-	(X)	-	(X)	-	(X)
Spring Creek township	1 850	82.4	6	0.3	100.0	1 738	39.0	6	-	22	45.5
Lake View city (part)	3	100.0	-	-	(X)	3	-	-	(X)	-	(X)
Lexa city	328	81.3	2	0.6	100.0	305	43.9	-	(X)	6	100.0
Tappan township	2 125	83.3	31	1.5	58.1	1 967	29.9	21	14.3	73	47.9
Elaine city	859	82.9	11	1.3	100.0	796	34.8	7	42.9	34	50.0
Lake View city (part)	510	89.2	-	-	(X)	470	25.7	-	(X)	8	50.0
Pike County	11 303	74.6	247	2.2	10.1	10 595	35.6	124	46.0	283	56.2
Antoine township	691	79.4	16	2.3	25.0	647	25.2	11	100.0	25	48.0
Brewer township	226	81.0	-	-	(X)	193	29.0	-	(X)	5	-
Clark township	3 441	71.2	155	4.5	4.5	3 198	46.7	70	41.4	152	69.1
Glenwood city	1 765	64.7	121	6.9	2.5	1 645	52.2	55	52.7	125	64.0
Eagle township	258	73.3	-	-	(X)	233	39.9	-	(X)	-	(X)
Missouri township	848	75.2	21	2.5	19.0	787	33.0	7	-	16	56.3
Delight city	300	72.3	-	-	(X)	276	38.4	-	(X)	-	(X)
Mountain township	207	72.0	-	-	(X)	192	25.5	-	(X)	-	(X)
Muddy Fork township	210	87.9	12	5.7	-	200	24.5	-	(X)	12	100.0
Pike City township	284	85.3	6	2.1	100.0	261	21.8	-	(X)	-	(X)
Saline township	452	69.7	-	-	(X)	429	35.0	-	(X)	10	40.0
Self Creek township	737	77.8	2	0.3	-	701	22.4	4	100.0	11	-
Daisy town	124	78.7	2	1.6	-	122	32.0	4	100.0	2	-
Thompson township	2 546	74.3	22	0.9	18.2	2 441	35.4	28	46.4	49	34.7

Table 1. **Place of Birth, Residence in 1995, and Language: 2000**—Con.

[Data based on a sample (except Tables 65-68). For information on confidentiality protection, coverage, sampling error, and nonsampling error, see Appendix G.
For location of definitions, see "How to Use This Census Report"]

State County County Subdivision Place	Total population	Native population—Percent born in state of residence	Foreign-born population			Population 5 years and over		Speak a language other than English at home			
								Population 5 to 17 years		Population 18 years and over	
			Number	Percent of total population	Percent naturalized citizens	Number	Percent living in different house in 1995	Number	Percent who speak English less than "very well"	Number	Percent who speak English less than "very well"
Pike County—Con.											
Thompson township—Con.											
Murfreesboro city	1 777	73.2	22	1.2	18.2	1 697	38.9	20	25.0	42	40.5
White township	657	66.5	6	0.9	-	615	27.0	-	(X)	-	(X)
Wolf Creek township	746	84.0	7	0.9	-	698	30.7	4	-	3	-
Antoine town	180	77.2	-	-	(X)	170	24.1	-	(X)	-	(X)
Poinsett County	25 614	73.4	221	0.9	16.7	23 862	40.9	175	40.0	435	36.8
Bolivar township	4 323	74.6	59	1.4	8.5	4 043	44.1	39	71.8	115	58.3
Harrisburg city	2 086	73.0	-	-	(X)	1 966	49.6	-	(X)	57	29.8
Dobson township	239	82.0	34	14.2	-	226	59.3	14	100.0	10	100.0
Greenfield township	1 356	73.4	21	1.5	-	1 248	56.0	7	-	21	-
Greenwood township	2 780	73.2	57	2.1	19.3	2 576	41.0	42	11.9	67	31.3
Lepanto city	2 126	73.2	35	1.6	14.3	1 960	40.5	19	26.3	44	36.4
Little River township	4 163	69.8	13	0.3	38.5	3 913	33.0	14	-	61	37.7
Marked Tree city	2 813	69.0	13	0.5	38.5	2 623	36.8	7	-	44	40.9
Lunsford township	432	74.3	-	-	(X)	384	46.1	-	(X)	13	53.8
Owen township	761	78.3	10	1.3	70.0	722	31.4	11	72.7	23	73.9
Fisher town	262	84.9	3	1.1	-	252	39.7	6	50.0	3	100.0
Waldenburg town	83	65.1	-	-	(X)	77	40.3	-	(X)	4	50.0
Scott township	1 100	75.3	17	1.5	41.2	1 034	31.3	17	-	25	28.0
Tyronza township	1 254	57.2	-	-	(X)	1 143	43.1	2	-	5	-
Tyronza town	935	59.6	-	-	(X)	869	43.7	2	-	5	-
West Prairie township	923	85.4	3	0.3	66.7	873	29.3	5	60.0	5	20.0
Weiner city	745	86.4	3	0.4	66.7	697	31.7	5	60.0	5	20.0
Willis township	8 283	74.7	7	0.1	-	7 700	43.2	24	50.0	90	7.8
Trumann city	7 030	74.0	7	0.1	-	6 501	45.7	24	50.0	77	9.1
Polk County	20 229	54.3	538	2.7	42.2	18 902	43.6	201	28.4	646	35.0
Acorn township	1 442	59.2	28	1.9	71.4	1 326	39.1	-	(X)	52	7.7
Mena city (part)	86	77.9	-	-	(X)	65	72.3	-	(X)	8	50.0
Big Fork township	117	52.1	-	-	(X)	117	41.0	-	(X)	-	(X)
Cedar township	166	31.6	8	4.8	100.0	153	29.4	-	(X)	2	-
Center township	7 128	55.7	99	1.4	73.7	6 673	46.6	49	12.2	211	12.3
Mena city (part)	5 368	54.7	89	1.7	74.2	4 997	48.2	44	13.6	178	12.9
Cove township	1 444	53.3	6	0.4	66.7	1 333	43.6	8	50.0	32	12.5
Hatfield town	394	47.7	2	0.5	-	370	51.1	2	100.0	9	22.2
Eagle township	573	50.9	7	1.2	71.4	521	40.5	-	(X)	6	33.3
Faulkner township	-	(X)	-	(X)	(X)	-	(X)	-	(X)	-	(X)
Freedom township	504	46.9	5	1.0	100.0	487	58.7	-	(X)	11	54.5
Fulton township	600	40.1	12	2.0	41.7	587	28.6	-	(X)	-	(X)
Gap Springs township	109	47.1	7	6.4	100.0	109	43.1	12	-	13	-
Mill Creek township	156	50.0	-	-	(X)	156	46.2	-	(X)	6	-
Mountain township	638	50.9	-	-	(X)	606	31.2	-	(X)	-	(X)
Ouachita township	993	58.9	9	0.9	100.0	917	40.1	15	66.7	23	-
Ozark township	2 472	61.9	280	11.3	12.1	2 282	45.6	111	33.3	222	75.7
Grannis city	552	61.1	71	12.9	19.7	511	38.6	26	34.6	63	76.2
Wickes town	660	60.6	158	23.9	8.2	599	50.1	78	29.5	112	83.0
Potter township	1 742	47.9	54	3.1	81.5	1 637	43.5	-	(X)	23	17.4
Mena city (part)	69	52.2	-	-	(X)	65	7.7	-	(X)	-	(X)
Rich Mountain township	135	23.7	-	-	(X)	132	45.5	-	(X)	-	(X)
White township	2 010	53.9	23	1.1	56.5	1 866	42.4	6	-	45	26.7
Cove town	416	61.6	2	0.5	100.0	368	51.9	4	-	-	(X)
Vandervoort town	130	78.6	4	3.1	50.0	117	28.2	-	(X)	4	100.0
Pope County	54 469	64.2	947	1.7	28.8	51 044	49.2	371	25.6	1 471	42.2
Bayliss township	719	57.7	-	-	(X)	701	26.0	-	(X)	16	37.5
Burnett township	461	83.1	-	-	(X)	437	40.3	-	(X)	-	(X)
Center township	670	69.6	5	0.7	-	610	30.0	-	(X)	31	-
Clark township	2 948	55.5	45	1.5	62.2	2 746	45.2	13	46.2	82	17.1
London city	894	59.6	3	0.3	-	838	48.7	7	-	15	13.3
Convenience township	946	81.6	15	1.6	100.0	848	45.2	-	(X)	-	(X)
Dover township	5 541	61.7	83	1.5	48.2	5 178	42.5	64	34.4	114	38.6
Dover city	1 354	67.4	15	1.1	20.0	1 244	49.8	7	-	33	54.5
Freeman township	43	86.0	-	-	(X)	32	15.6	-	(X)	-	(X)
Galla township	3 455	64.1	16	0.5	87.5	3 251	50.7	7	-	35	17.1
Pottsville town	1 310	69.1	7	0.5	71.4	1 214	52.4	2	-	15	13.3
Russellville city (part)	414	33.3	-	-	(X)	389	63.0	-	(X)	-	(X)
Griffin township	766	74.5	8	1.0	75.0	727	40.6	-	(X)	28	7.1
Gum Log township	1 505	65.6	19	1.3	52.6	1 381	36.9	2	100.0	36	47.2
Illinois township	25 799	62.2	680	2.6	19.4	24 097	57.0	248	23.4	924	49.0
Russellville city (part)	23 255	61.6	652	2.8	18.3	21 809	58.5	207	25.1	842	49.8
Jackson township	1 190	75.4	16	1.3	37.5	1 134	42.9	4	50.0	24	-
Hector town	461	80.8	3	0.7	100.0	451	47.5	4	50.0	4	-
Liberty township	827	70.2	12	1.5	-	793	46.5	-	(X)	12	-
Martin township	1 513	68.7	10	0.7	100.0	1 468	37.6	-	(X)	5	-
Moreland township	706	71.0	14	2.0	-	670	28.4	-	(X)	20	70.0
Phoenix township	296	70.9	-	-	(X)	269	23.8	-	(X)	-	(X)
Smyrna township	106	67.0	-	-	(X)	106	25.5	-	(X)	-	(X)
Valley township	2 634	59.9	9	0.3	44.4	2 503	37.9	5	100.0	68	36.8
Wilson township	4 344	72.3	15	0.3	53.3	4 093	47.3	28	-	76	52.6
Atkins city	2 869	72.6	8	0.3	100.0	2 698	51.0	10	-	39	53.8
Prairie County	9 539	85.5	39	0.4	48.7	8 974	35.7	38	34.2	181	33.1
Belcher township	104	94.2	-	-	(X)	97	22.7	-	(X)	-	(X)
Bullard township	187	88.8	-	-	(X)	168	42.3	-	(X)	-	(X)
Calhoun township	329	83.3	-	-	(X)	317	53.9	-	(X)	-	(X)
Center township	436	84.9	-	-	(X)	408	24.8	-	(X)	15	-
Hazen city (part)	-	(X)	-	(X)	(X)	-	(X)	-	(X)	-	(X)
Des Arc township	269	90.7	-	-	(X)	243	23.5	-	(X)	-	(X)
Hazen township	1 997	83.5	8	0.4	25.0	1 911	38.3	2	-	27	37.0
Hazen city (part)	1 631	82.5	2	0.1	100.0	1 547	37.4	2	-	12	33.3
Hickory Plain township	606	81.4	8	1.3	100.0	563	29.1	-	(X)	8	-

Table 1. **Place of Birth, Residence in 1995, and Language: 2000**—Con.

[Data based on a sample (except Tables 65-68). For information on confidentiality protection, coverage, sampling error, and nonsampling error, see Appendix G.
For location of definitions, see "How to Use This Census Report"]

State County County Subdivision Place	Total population	Native population—Percent born in state of residence	Foreign-born population			Population 5 years and over		Speak a language other than English at home			
								Population 5 to 17 years		Population 18 years and over	
			Number	Percent of total population	Percent naturalized citizens	Number	Percent living in different house in 1995	Number	Percent who speak English less than "very well"	Number	Percent who speak English less than "very well"
Prairie County—Con.											
Lower Surrounded Hill township	716	87.1	1	0.1	-	689	32.1	-	(X)	1	-
Fredonia (Biscoe) town	470	89.8	1	0.2	-	446	34.1	-	(X)	1	-
Roc Roe township	446	90.6	-	-	(X)	427	38.2	-	(X)	9	-
Ulm town	231	93.5	-	-	(X)	218	28.9	-	(X)	3	-
Tyler township	303	97.7	-	-	(X)	274	42.3	-	(X)	-	(X)
Union township	85	92.9	-	-	(X)	78	51.3	-	(X)	-	(X)
Upper Surrounded Hill township	84	91.7	-	-	(X)	77	22.1	-	(X)	-	(X)
Watensaw township	1 458	86.4	-	-	(X)	1 353	34.1	3	-	6	-
De Valls Bluff town	803	84.8	-	-	(X)	739	41.3	1	-	-	(X)
Hazen city (part)	-	(X)	-	(X)	(X)	-	(X)	-	(X)	-	(X)
White River township	2 519	83.7	22	0.9	40.9	2 369	36.8	33	39.4	115	43.5
Des Arc city	1 952	84.2	18	0.9	50.0	1 820	38.5	33	39.4	105	38.1
Pulaski County	361 474	68.7	10 836	3.0	41.1	335 566	49.6	3 010	35.2	15 531	39.6
Big Rock township	209 424	71.2	7 219	3.4	36.2	194 911	49.6	1 715	39.3	9 659	42.6
Alexander town (part)	168	87.1	5	3.0	60.0	157	35.0	4	-	9	22.2
Cammack Village city	834	69.6	28	3.4	32.1	775	43.2	10	100.0	38	18.4
College Station CDP	661	82.6	-	-	(X)	627	35.6	5	-	-	(X)
Hensley CDP	165	95.2	-	-	(X)	165	18.8	-	(X)	-	(X)
Little Rock city	183 558	70.7	6 945	3.8	35.9	170 603	51.1	1 545	38.1	9 047	42.5
Parkers-Iron Springs CDP	3 426	75.4	26	0.8	26.9	3 285	39.9	36	52.8	100	46.0
Sweet Home CDP	1 062	85.3	-	-	(X)	920	36.7	-	(X)	30	-
Woodson CDP	395	89.1	-	-	(X)	357	35.3	-	(X)	-	(X)
Wrightsville city	1 413	71.1	-	-	(X)	1 383	49.4	6	100.0	12	33.3
Hill township	152 050	65.2	3 617	2.4	51.0	140 655	49.6	1 295	29.9	5 872	34.7
Gibson CDP	4 556	65.5	60	1.3	56.7	4 232	36.6	8	-	48	35.4
Gravel Ridge CDP	3 217	60.0	63	2.0	50.8	2 933	46.5	-	(X)	146	24.0
Jacksonville city	29 787	48.2	1 033	3.5	56.3	27 116	59.9	348	10.6	1 518	37.7
McAlmont CDP	1 763	83.1	65	3.7	-	1 671	27.2	25	12.0	86	62.8
Maumelle city	10 509	52.4	279	2.7	55.9	9 656	64.9	56	35.7	358	26.5
North Little Rock city	60 432	74.2	1 335	2.2	45.8	56 112	48.5	486	44.7	2 301	37.9
Scott CDP (part)	75	100.0	-	-	(X)	66	83.3	-	(X)	-	(X)
Sherwood city	21 546	64.6	551	2.6	56.8	19 956	46.6	206	26.2	879	27.8
Randolph County	18 195	67.9	161	0.9	34.8	17 105	43.1	134	52.2	253	47.8
Baker township	82	35.9	4	4.9	100.0	82	51.2	8	-	8	-
Bristow township	287	66.2	-	-	(X)	260	48.1	-	(X)	-	(X)
Butler township	61	100.0	-	-	(X)	61	55.7	-	(X)	-	(X)
Columbia township	914	74.7	2	0.2	100.0	845	34.0	12	25.0	9	22.2
Current River township	507	76.4	2	0.4	-	472	34.1	-	(X)	2	100.0
Biggers town	376	74.6	2	0.5	-	352	36.6	-	(X)	2	100.0
Dalton township	238	61.8	5	2.1	-	235	42.1	9	44.4	4	100.0
Demun township	7 642	69.9	114	1.5	26.3	7 146	49.1	58	70.7	141	68.1
Pocahontas city	6 428	66.4	93	1.4	9.7	6 001	53.5	58	70.7	134	66.4
East Roanoke township	464	80.6	-	-	(X)	451	32.6	-	(X)	8	-
Eleven Point township	319	69.9	-	-	(X)	312	12.8	-	(X)	8	-
Foster township	547	73.2	10	1.8	100.0	508	42.7	-	(X)	14	28.6
Ingram township	379	80.7	-	-	(X)	355	46.8	-	(X)	-	(X)
Jackson township	290	63.4	-	-	(X)	278	47.1	21	-	5	-
Janes Creek township	759	55.7	3	0.4	100.0	739	42.1	-	(X)	4	-
Ravenden Springs town	124	75.8	-	-	(X)	122	47.5	-	(X)	-	(X)
Little Black township	665	42.4	4	0.6	-	624	44.7	-	(X)	-	(X)
O'Kean township	323	81.1	-	-	(X)	303	33.0	2	-	2	-
O'Kean town	206	82.5	-	-	(X)	189	32.3	-	(X)	2	-
Reyno township	563	57.7	8	1.4	25.0	522	48.3	11	90.9	12	41.7
Reyno town	490	59.6	7	1.4	28.6	451	47.2	11	90.9	11	45.5
Richardson township	699	60.6	3	0.4	33.3	668	40.7	5	80.0	6	-
Maynard town (part)	330	57.8	3	0.9	33.3	317	38.5	2	100.0	4	-
Running Lake township	118	94.9	-	-	(X)	118	51.7	-	(X)	-	(X)
Shiloh township	927	75.3	-	-	(X)	889	31.0	-	(X)	10	-
Siloam township	392	57.0	6	1.5	66.7	383	42.6	-	(X)	12	33.3
Maynard town (part)	41	48.8	-	-	(X)	41	58.5	-	(X)	4	-
Spring River township	304	63.2	-	-	(X)	255	31.0	-	(X)	-	(X)
Union township	202	30.2	-	-	(X)	190	62.6	-	(X)	-	(X)
Warm Springs township	180	53.9	-	-	(X)	177	67.8	-	(X)	-	(X)
Water Valley township	235	61.7	-	-	(X)	229	17.0	-	(X)	8	50.0
West Roanoke township	990	70.0	-	-	(X)	906	36.3	8	100.0	-	(X)
Wiley township	108	81.5	-	-	(X)	97	12.4	-	(X)	-	(X)
St. Francis County	29 329	75.9	79	0.3	45.6	27 089	45.9	122	45.1	473	29.4
Black Fish township	88	83.0	-	-	(X)	88	34.1	-	(X)	-	(X)
Franks township	813	73.4	-	-	(X)	761	35.7	-	(X)	7	-
Forrest City city (part)	-	(X)	-	(X)	(X)	-	(X)	-	(X)	-	(X)
Garland township	2 171	73.1	15	0.7	33.3	1 977	37.3	12	33.3	63	39.7
Hughes city	1 855	72.9	8	0.4	62.5	1 668	37.8	12	33.3	47	38.3
Goodwin township	611	86.4	-	-	(X)	563	26.1	-	(X)	10	-
Griggs township	875	73.3	-	-	(X)	819	30.3	6	-	11	45.5
Madison city (part)	-	(X)	-	(X)	(X)	-	(X)	-	(X)	-	(X)
Widener town	372	80.9	-	-	(X)	339	37.2	-	(X)	11	45.5
Heth township	884	58.0	-	-	(X)	811	37.1	-	(X)	8	-
Johnson township	1 872	78.4	12	0.6	100.0	1 735	39.3	15	53.3	22	36.4
L'Anguille township	768	77.1	-	-	(X)	721	32.5	-	(X)	-	(X)
Madison township	17 188	75.4	34	0.2	32.4	15 847	53.0	78	41.0	303	28.4
Forrest City city (part)	14 799	74.0	34	0.2	32.4	13 621	56.9	75	38.7	266	25.2
Madison city (part)	1 001	83.6	-	-	(X)	912	30.0	3	100.0	10	20.0
Prairie township	1 370	82.1	13	0.9	38.5	1 280	33.4	-	(X)	21	23.8
Palestine city	745	78.2	5	0.7	100.0	695	43.0	-	(X)	6	-
Telico township	2 255	79.8	5	0.2	60.0	2 077	38.9	11	100.0	21	33.3
Caldwell town	497	76.9	3	0.6	100.0	458	39.5	-	(X)	9	-
Colt city	399	84.2	-	-	(X)	367	45.2	-	(X)	1	-

Table 1. **Place of Birth, Residence in 1995, and Language: 2000**—Con.

[Data based on a sample (except Tables 65-68). For information on confidentiality protection, coverage, sampling error, and nonsampling error, see Appendix G.
For location of definitions, see "How to Use This Census Report"]

State County County Subdivision Place	Total population	Native population—Percent born in state of residence	Foreign-born population			Population 5 years and over		Speak a language other than English at home			
								Population 5 to 17 years		Population 18 years and over	
			Number	Percent of total population	Percent naturalized citizens	Number	Percent living in different house in 1995	Number	Percent who speak English less than "very well"	Number	Percent who speak English less than "very well"
St. Francis County—Con.											
Telico township—Con.											
Forrest City city (part)	-	(X)	-	(X)	(X)	-	(X)	-	(X)	-	(X)
Wheatley township	434	85.3	-	-	(X)	410	35.4	-	(X)	7	42.9
Wheatley city	370	83.2	-	-	(X)	353	34.8	-	(X)	7	42.9
Saline County	83 529	70.7	1 119	1.3	42.4	78 144	45.3	434	23.5	1 961	38.0
Banner township	5 411	74.9	17	0.3	52.9	5 039	40.3	33	-	94	-
East End CDP (part)	4 935	75.6	9	0.2	100.0	4 587	41.3	33	-	94	-
Bauxite township	23 550	71.7	339	1.4	31.9	21 837	49.4	121	16.5	665	37.7
Bauxite town (part)	435	82.8	-	-	(X)	405	46.7	3	-	3	33.3
Benton city	22 038	71.1	327	1.5	30.6	20 440	49.7	118	16.9	654	38.2
Beaver township	2 543	69.4	31	1.2	67.7	2 367	28.9	-	(X)	17	-
Bryant township	8 524	66.5	123	1.4	40.7	8 000	48.2	63	50.8	235	53.6
Alexander town (part)	-	(X)	-	(X)	(X)	-	(X)	-	(X)	-	(X)
Bauxite town (part)	-	(X)	-	(X)	(X)	-	(X)	-	(X)	-	(X)
Bryant city (part)	7 029	65.1	92	1.3	54.3	6 576	50.7	59	54.2	172	43.0
Dyer township	804	63.5	7	0.9	71.4	769	41.2	6	-	10	50.0
Fairplay township	2 099	80.1	19	0.9	52.6	1 935	39.6	10	-	9	55.6
Haskell township	3 724	75.8	29	0.8	100.0	3 523	41.2	8	-	67	20.9
Haskell city	2 696	74.6	16	0.6	100.0	2 542	45.8	2	-	49	28.6
Holland township	653	83.7	4	0.6	100.0	608	47.0	2	-	19	26.3
Hurricane township	3 452	78.2	124	3.6	27.4	3 208	37.9	27	-	211	45.0
East End CDP (part)	278	84.2	-	-	(X)	257	38.5	-	(X)	9	100.0
Jefferson township	276	73.2	-	-	(X)	264	22.0	-	(X)	2	-
Kentucky township	705	81.9	4	0.6	-	673	38.6	2	-	5	-
Liberty township	735	73.1	-	-	(X)	698	27.4	8	-	6	-
Marble township	3 547	16.3	84	2.4	66.7	3 520	56.4	-	(X)	114	23.7
Hot Springs Village CDP (part)	1 811	19.0	55	3.0	49.1	1 787	54.0	-	(X)	62	32.3
Newcomb township	856	82.1	-	-	(X)	800	35.5	-	(X)	11	-
Otter township	8 479	75.6	110	1.3	23.6	7 951	45.6	31	6.5	207	45.4
Alexander town (part)	3	100.0	-	-	(X)	3	-	-	(X)	-	(X)
East End CDP (part)	428	88.8	-	-	(X)	410	51.7	-	(X)	-	(X)
Shannon Hills city	1 988	70.6	54	2.7	27.8	1 844	48.8	6	33.3	63	49.2
Owen township	7 631	72.8	99	1.3	65.7	7 025	54.3	33	21.2	110	42.7
Alexander town (part)	443	64.3	9	2.0	100.0	410	65.4	-	(X)	12	58.3
Bryant city (part)	2 768	70.4	52	1.9	67.3	2 468	67.7	18	-	30	56.7
Salem township	6 940	73.0	85	1.2	52.9	6 567	35.6	49	49.0	125	37.6
Salem CDP	2 747	75.6	58	2.1	48.3	2 623	38.2	24	100.0	63	60.3
Shaw township	1 109	76.2	21	1.9	9.5	1 048	40.6	17	100.0	22	86.4
Smith township	1 303	78.3	21	1.6	42.9	1 209	49.4	22	-	18	50.0
Traskwood township	721	79.3	-	-	(X)	667	39.0	-	(X)	7	-
Traskwood town	551	77.3	-	-	(X)	503	39.6	-	(X)	7	-
Union township	467	79.1	2	0.4	100.0	436	36.5	2	-	7	14.3
Scott County	10 996	67.3	384	3.5	18.8	10 183	41.8	140	46.4	479	45.1
Black Fork township	78	44.9	-	-	(X)	75	46.7	-	(X)	-	(X)
Blansett township	216	55.1	-	-	(X)	209	61.2	-	(X)	-	(X)
Brawley township	139	59.0	-	-	(X)	139	61.2	-	(X)	9	-
Cauthron township	68	55.9	-	-	(X)	68	61.8	-	(X)	-	(X)
Cedar township	53	86.8	-	-	(X)	53	9.4	-	(X)	-	(X)
Coal township	232	56.5	-	-	(X)	222	27.0	-	(X)	12	-
Denton township	403	70.7	-	-	(X)	364	40.4	-	(X)	7	100.0
Hickman township	5 000	68.3	337	6.7	16.6	4 538	47.8	117	47.0	390	51.0
Waldron city	3 465	66.1	318	9.2	11.6	3 148	54.2	83	53.0	364	50.0
Hon township	319	65.2	-	-	(X)	313	27.8	-	(X)	-	(X)
Hunt township	232	86.6	-	-	(X)	214	8.9	-	(X)	-	(X)
James township	41	100.0	-	-	(X)	33	42.4	-	(X)	-	(X)
Jones township	120	80.8	-	-	(X)	114	32.5	-	(X)	-	(X)
Keener township	196	53.6	-	-	(X)	184	22.3	8	100.0	7	-
La Fave township	115	67.8	-	-	(X)	113	49.6	-	(X)	-	(X)
Lafayette township	65	24.6	-	-	(X)	54	87.0	-	(X)	-	(X)
Lamb township	411	83.0	-	-	(X)	376	47.6	-	(X)	-	(X)
Lewis township	1 342	67.5	31	2.3	-	1 237	43.4	15	13.3	35	28.6
Mansfield city (part)	417	62.2	31	7.4	-	407	45.0	10	20.0	21	47.6
Little Texas township	27	63.0	-	-	(X)	23	39.1	-	(X)	-	(X)
Mill Creek township	391	49.9	8	2.0	100.0	375	39.5	-	(X)	7	-
Mountain township	438	79.9	-	-	(X)	425	40.0	-	(X)	-	(X)
Mount Pleasant township	522	60.0	-	-	(X)	490	27.6	-	(X)	4	-
Oliver township	37	51.4	-	-	(X)	37	18.9	-	(X)	-	(X)
Parks township	213	69.3	8	3.8	100.0	205	27.8	-	(X)	8	-
Tate township	99	53.5	-	-	(X)	89	20.2	-	(X)	-	(X)
Tomlinson township	239	66.5	-	-	(X)	233	11.6	-	(X)	-	(X)
Searcy County	8 261	67.4	48	0.6	50.0	7 814	36.1	27	18.5	118	33.9
Bear Creek No. 4 township	892	79.0	-	-	(X)	858	36.1	-	(X)	-	(X)
Marshall city (part)	-	(X)	-	(X)	(X)	-	(X)	-	(X)	-	(X)
Bear Creek No. 5 township	715	82.6	2	0.3	-	689	45.4	-	(X)	7	71.4
Marshall city (part)	707	82.4	2	0.3	-	681	45.7	-	(X)	7	71.4
Bear Creek No. 6 township	994	72.9	2	0.2	100.0	918	41.4	5	-	10	40.0
Marshall city (part)	597	67.5	-	-	(X)	549	48.1	5	-	2	-
Calf Creek township	343	70.8	-	-	(X)	327	35.8	-	(X)	7	28.6
Long Creek township	512	76.4	-	-	(X)	493	22.5	6	-	6	-
Big Flat town (part)	-	(X)	-	(X)	(X)	-	(X)	-	(X)	-	(X)
Mount Pleasant township	653	62.1	20	3.1	20.0	621	22.1	5	-	18	55.6
Oxley township	398	43.3	3	0.8	100.0	369	31.2	-	(X)	7	14.3
Prairie township	540	71.2	2	0.4	-	505	40.6	3	100.0	20	10.0
Pindall town	74	75.7	-	-	(X)	72	19.4	-	(X)	4	-
Red River township	314	58.5	8	2.5	100.0	309	27.8	4	50.0	12	41.7
Rock Creek township	509	61.5	-	-	(X)	477	36.5	-	(X)	-	(X)
St. Joe township	397	78.6	-	-	(X)	369	25.2	4	-	-	(X)
St. Joe town (part)	80	81.3	-	-	(X)	75	37.3	4	-	-	(X)
Shady Grove township	167	50.9	-	-	(X)	163	44.8	-	(X)	7	57.1

Table 1. **Place of Birth, Residence in 1995, and Language: 2000**—Con.

[Data based on a sample (except Tables 65-68). For information on confidentiality protection, coverage, sampling error, and nonsampling error, see Appendix G.
For location of definitions, see "How to Use This Census Report"]

State County County Subdivision Place	Total population	Native population—Percent born in state of residence	Foreign-born population			Population 5 years and over		Speak a language other than English at home			
								Population 5 to 17 years		Population 18 years and over	
			Number	Percent of total population	Percent naturalized citizens	Number	Percent living in different house in 1995	Number	Percent who speak English less than "very well"	Number	Percent who speak English less than "very well"
Searcy County—Con.											
Spring township	366	70.5	-	-	(X)	349	41.0	-	(X)	4	-
Marshall city (part)	5	80.0	-	-	(X)	5	100.0	-	(X)	-	(X)
Tomahawk township	593	54.3	5	0.8	60.0	559	36.1	-	(X)	13	53.8
Gilbert town	35	31.4	-	-	(X)	35	11.4	-	(X)	-	(X)
St. Joe town (part)	21	76.2	-	-	(X)	21	66.7	-	(X)	-	(X)
Wileys Cove township	868	54.3	6	0.7	66.7	808	44.3	-	(X)	7	-
Leslie city	458	50.7	2	0.4	-	433	50.6	-	(X)	7	-
Sebastian County	115 071	62.7	7 922	6.9	27.9	106 590	50.1	2 337	44.1	7 642	59.8
Bass Little township	2 150	67.5	30	1.4	70.0	2 052	43.1	-	(X)	35	-
Greenwood city (part)	316	77.8	-	-	(X)	306	67.3	-	(X)	-	(X)
Beverly township	575	63.8	25	4.3	68.0	558	26.0	-	(X)	43	79.1
Big Creek township	3 128	66.0	28	0.9	57.1	2 887	42.0	29	82.8	56	8.9
Lavaca city	1 851	66.2	22	1.2	45.5	1 728	50.9	29	82.8	41	9.8
Bloomer township	883	71.7	-	-	(X)	848	33.7	11	-	-	(X)
Center township	8 566	61.4	102	1.2	74.5	7 912	49.6	96	17.7	201	24.4
Greenwood city (part)	6 902	60.9	78	1.1	66.7	6 333	53.5	88	19.3	186	26.3
Cole township	1 792	66.1	9	0.5	22.2	1 701	37.9	9	22.2	38	15.8
Hackett city	721	67.0	2	0.3	100.0	673	45.8	5	-	11	-
Dayton township	633	52.6	4	0.6	100.0	572	30.4	-	(X)	8	50.0
Diamond township	1 366	68.9	7	0.5	100.0	1 289	40.0	4	-	23	-
Huntington city	663	62.5	1	0.2	100.0	630	35.4	4	-	5	-
Mansfield city (part)	8	100.0	-	-	(X)	6	100.0	-	(X)	-	(X)
Fort Chaffee UT	22	50.0	-	-	(X)	22	100.0	-	(X)	-	(X)
Barling city (part)	22	50.0	-	-	(X)	22	100.0	-	(X)	-	(X)
Fort Smith city (part)	-	(X)	-	(X)	(X)	-	(X)	-	(X)	-	(X)
Hartford township	1 278	57.9	23	1.8	47.8	1 174	42.7	9	77.8	38	65.8
Hartford city	764	56.8	-	-	(X)	711	37.7	-	(X)	13	92.3
Island township	356	85.7	-	-	(X)	341	41.1	-	(X)	-	(X)
Jim Fork township	764	72.4	-	-	(X)	714	33.9	1	-	10	20.0
Midland town	227	77.5	-	-	(X)	215	32.6	1	-	3	66.7
Lon Norris township	6 747	57.9	326	4.8	62.3	6 250	59.1	127	13.4	205	54.1
Fort Smith city (part)	6 314	58.3	326	5.2	62.3	5 824	60.9	127	13.4	205	54.1
Marion township	3 094	62.6	45	1.5	53.3	2 943	36.7	13	-	53	35.8
Bonanza town	503	67.7	1	0.2	100.0	481	38.3	-	(X)	13	23.1
Fort Smith city (part)	194	49.5	-	-	(X)	189	89.4	-	(X)	-	(X)
Mississippi township	986	63.1	6	0.6	33.3	934	48.6	3	-	12	33.3
Mont Sandels township	4 632	67.3	186	4.0	36.0	4 297	53.2	87	8.0	178	61.8
Barling city (part)	4 091	65.7	174	4.3	38.5	3 791	55.5	80	2.5	158	65.2
Central City town	541	79.0	12	2.2	-	506	35.6	7	71.4	20	35.0
Prairie township	812	72.5	6	0.7	100.0	763	31.1	18	38.9	20	55.0
Rogers township	1 010	71.0	7	0.7	100.0	870	48.7	-	(X)	4	-
Sugarloaf township	1 335	60.6	-	-	(X)	1 245	44.2	3	100.0	28	7.1
Mansfield city (part)	680	64.6	-	-	(X)	607	44.6	-	(X)	5	40.0
Upper township	73 906	62.2	7 094	9.6	24.3	68 212	52.3	1 927	49.1	6 661	62.7
Fort Smith city (part)	73 906	62.2	7 094	9.6	24.3	68 212	52.3	1 927	49.1	6 661	62.7
Washburn township	466	67.6	-	-	(X)	466	21.7	-	(X)	-	(X)
White Oak township	570	44.0	24	4.2	100.0	540	46.5	-	(X)	29	41.4
Sevier County	15 757	56.5	2 002	12.7	23.5	14 504	44.7	762	61.4	1 814	71.2
Bear Creek township	7 543	53.7	1 719	22.8	21.9	6 805	53.3	676	61.2	1 471	73.9
De Queen city (part)	5 685	51.0	1 479	26.0	24.1	5 125	53.5	596	59.2	1 286	73.7
Ben Lomond township	279	53.4	-	-	(X)	261	37.9	2	-	2	-
Ben Lomond town	164	51.8	-	-	(X)	153	41.8	-	(X)	-	(X)
Buckhorn township	76	31.6	-	-	(X)	76	44.7	-	(X)	12	100.0
Clear Creek township	3 070	56.4	155	5.0	42.6	2 850	38.5	51	66.7	177	53.7
Horatio city	987	52.7	104	10.5	48.1	914	47.2	32	56.3	87	67.8
Jefferson township	166	72.3	-	-	(X)	166	22.9	-	(X)	-	(X)
Mill Creek township	96	69.8	-	-	(X)	96	13.5	-	(X)	-	(X)
Mineral township	973	57.4	69	7.1	7.2	931	41.2	12	66.7	74	83.8
Gillham town	196	48.3	18	9.2	27.8	180	61.7	1	100.0	24	75.0
Monroe township	1 094	64.9	44	4.0	40.9	1 034	39.3	12	58.3	45	53.3
De Queen city (part)	168	50.9	9	5.4	55.6	168	37.5	12	58.3	10	-
Paraclifta township	334	50.9	2	0.6	100.0	316	27.8	-	(X)	-	(X)
Red Colony township	1 464	55.4	11	0.8	27.3	1 342	37.7	9	55.6	24	33.3
Lockesburg town	733	51.6	3	0.4	-	664	44.6	4	25.0	5	-
Saline township	306	74.7	2	0.7	-	287	29.6	-	(X)	4	100.0
Washington township	356	69.7	-	-	(X)	340	30.6	-	(X)	5	-
Sharp County	17 119	55.8	133	0.8	66.2	16 147	43.4	55	41.8	312	26.9
Big Creek township	259	64.8	6	2.3	100.0	239	31.8	-	(X)	18	33.3
Cave township	2 556	72.2	21	0.8	42.9	2 357	47.0	12	16.7	42	23.8
Cave City city (part)	1 879	73.6	17	0.9	41.2	1 720	51.3	9	22.2	30	13.3
Cherokee township	4 080	33.3	47	1.2	85.1	3 899	46.9	10	70.0	93	25.8
Cherokee Village city (part)	3 828	32.2	46	1.2	84.8	3 661	46.2	7	100.0	91	26.4
Highland city (part)	122	28.1	1	0.8	100.0	122	43.4	3	-	2	-
Davidson township	157	56.1	-	-	(X)	143	36.4	-	(X)	-	(X)
East Sullivan township	465	80.4	-	-	(X)	429	44.3	-	(X)	9	-
Hardy township	982	51.6	13	1.3	76.9	940	39.5	4	75.0	23	65.2
Hardy city	580	53.2	5	0.9	40.0	552	45.8	4	75.0	23	65.2
Highland city (part)	3	100.0	-	-	(X)	3	-	-	(X)	-	(X)
Highland township	972	52.1	-	-	(X)	897	49.7	5	40.0	9	44.4
Cherokee Village city (part)	-	(X)	-	(X)	(X)	-	(X)	-	(X)	-	(X)
Highland city (part)	823	54.1	-	-	(X)	761	48.5	5	40.0	9	44.4
Jackson township	318	65.7	-	-	(X)	314	35.0	2	-	-	(X)
Williford town	71	66.2	-	-	(X)	71	28.2	-	(X)	-	(X)
Lave Creek township	326	62.0	-	-	(X)	317	42.6	2	100.0	2	-
Lower North township	478	49.4	-	-	(X)	457	37.2	-	(X)	-	(X)
Morgan township	169	65.9	2	1.2	-	167	31.7	3	-	7	42.9
North Big Rock township	243	56.1	4	1.6	-	220	33.2	-	(X)	4	-
North Lebanon township	79	70.9	-	-	(X)	77	31.2	-	(X)	2	100.0
North Union township	181	75.1	-	-	(X)	175	12.0	-	(X)	2	100.0

Table 1. **Place of Birth, Residence in 1995, and Language: 2000**—Con.

[Data based on a sample (except Tables 65-68). For information on confidentiality protection, coverage, sampling error, and nonsampling error, see Appendix G.
For location of definitions, see "How to Use This Census Report"]

State County County Subdivision Place	Total population	Native population—Percent born in state of residence	Foreign-born population			Population 5 years and over		Speak a language other than English at home			
								Population 5 to 17 years		Population 18 years and over	
			Number	Percent of total population	Percent naturalized citizens	Number	Percent living in different house in 1995	Number	Percent who speak English less than "very well"	Number	Percent who speak English less than "very well"
Sharp County—Con.											
Ozark township	692	44.8	6	0.9	100.0	646	49.8	-	(X)	8	50.0
Piney Fork township	983	68.2	3	0.3	100.0	927	40.1	2	100.0	15	20.0
Evening Shade town	506	71.4	3	0.6	100.0	473	40.2	2	100.0	9	33.3
Richwoods township	1 883	54.4	19	1.0	52.6	1 772	45.0	9	33.3	36	19.4
Ash Flat city (part)	1 036	55.8	8	0.8	62.5	979	44.0	5	60.0	21	23.8
Horseshoe Bend city (part)	-	(X)	-	(X)	(X)	-	(X)	-	(X)	-	(X)
Scott township	441	81.2	-	-	(X)	430	60.2	-	(X)	7	-
South Big Rock township	130	69.2	-	-	(X)	130	32.3	-	(X)	-	(X)
South Lebanon township	119	71.8	2	1.7	100.0	109	18.3	-	(X)	6	-
South Union township	374	64.4	6	1.6	33.3	357	36.1	-	(X)	10	-
Strawberry township	331	67.7	-	-	(X)	298	41.9	3	-	3	-
Upper North township	237	50.2	4	1.7	-	211	30.8	3	66.7	7	28.6
Washington township	182	53.8	-	-	(X)	182	19.2	-	(X)	-	(X)
West Sullivan township	482	80.7	-	-	(X)	454	39.4	-	(X)	9	22.2
Sidney town	225	84.9	-	-	(X)	214	54.7	-	(X)	4	50.0
Stone County	11 499	64.6	96	0.8	76.0	10 857	37.5	34	50.0	211	15.2
Arbana township	502	72.1	-	-	(X)	502	33.5	7	100.0	21	-
Mountain View city (part)	50	56.0	-	-	(X)	50	60.0	-	(X)	-	(X)
Blue Mountain township	3 697	63.1	47	1.3	70.2	3 425	50.7	14	14.3	105	21.9
Mountain View city (part)	2 938	62.1	47	1.6	70.2	2 761	50.9	14	14.3	93	24.7
Bryan township	351	58.4	-	-	(X)	337	31.5	-	(X)	-	(X)
Farris township	334	71.6	-	-	(X)	319	16.9	-	(X)	-	(X)
Flag township	159	33.3	-	-	(X)	149	34.9	-	(X)	-	(X)
Franklin township	455	75.2	-	-	(X)	430	35.8	-	(X)	6	-
Harris township	1 183	60.6	15	1.3	100.0	1 140	33.1	8	100.0	14	-
Mountain View city (part)	-	(X)	-	(X)	(X)	-	(X)	-	(X)	-	(X)
Jones township	120	60.0	-	-	(X)	101	-	-	(X)	-	(X)
Liberty township	405	53.8	13	3.2	100.0	379	39.3	-	(X)	10	-
Locust Grove township	145	55.3	4	2.8	-	140	45.0	-	(X)	4	-
Marcella township	219	87.2	-	-	(X)	219	36.1	-	(X)	-	(X)
Northwest township	350	75.8	3	0.9	100.0	329	31.0	-	(X)	2	-
Fifty-Six city	154	80.5	-	-	(X)	145	18.6	-	(X)	2	-
Optimus township	264	71.2	-	-	(X)	242	28.1	-	(X)	-	(X)
Red River township	175	65.9	2	1.1	-	169	41.4	5	-	9	22.2
Red Stripe township	269	52.7	5	1.9	100.0	253	36.4	-	(X)	-	(X)
Richwoods township	331	63.5	5	1.5	40.0	323	33.4	-	(X)	5	40.0
Roasting Ear township	120	73.3	-	-	(X)	120	15.0	-	(X)	-	(X)
Smart township	182	73.1	-	-	(X)	171	37.4	-	(X)	-	(X)
Sylamore township	680	69.9	-	-	(X)	626	28.0	-	(X)	10	-
Timbo township	270	83.7	-	-	(X)	254	25.2	-	(X)	8	-
Turkey Creek township	362	57.5	2	0.6	100.0	345	38.8	-	(X)	9	55.6
Union township	615	62.6	-	-	(X)	573	29.5	-	(X)	8	-
Washington township	112	42.9	-	-	(X)	112	56.3	-	(X)	-	(X)
Wilson township	199	64.8	-	-	(X)	199	4.0	-	(X)	-	(X)
Union County	45 629	75.7	535	1.2	30.1	42 828	39.4	284	33.8	790	40.3
Boone township	547	86.1	2	0.4	100.0	521	25.0	7	57.1	10	60.0
Cornie township	413	80.4	-	-	(X)	384	19.8	2	-	2	-
El Dorado township	28 769	74.7	387	1.3	21.7	26 932	42.8	182	34.6	534	40.3
El Dorado city	21 404	74.6	333	1.6	17.4	20 028	44.1	176	32.4	412	42.2
Franklin township	2 308	76.4	23	1.0	87.0	2 163	34.0	4	50.0	41	48.8
Calion city	520	84.7	3	0.6	100.0	489	37.0	-	(X)	21	57.1
Garner township	446	81.5	2	0.4	100.0	434	35.7	2	100.0	8	100.0
Harrison township	766	78.3	-	-	(X)	727	31.4	5	-	14	50.0
Henderson township	991	65.2	7	0.7	71.4	925	38.2	11	18.2	16	43.8
Junction City city	738	63.9	7	0.9	71.4	691	46.7	11	18.2	16	43.8
Jackson township	797	78.5	-	-	(X)	776	25.9	-	(X)	-	(X)
Johnson township	1 456	79.9	29	2.0	41.4	1 355	38.0	5	-	52	51.9
Lapile township	2 654	75.5	50	1.9	50.0	2 499	31.6	27	22.2	51	25.5
Felsenthal town	166	70.4	4	2.4	-	160	44.4	2	-	8	-
Huttig city	714	64.3	14	2.0	64.3	669	34.4	10	-	11	81.8
Strong city	683	83.9	23	3.4	47.8	640	32.7	12	50.0	28	-
Norphlet township	1 660	77.6	20	1.2	5.0	1 566	30.7	23	60.9	18	61.1
Norphlet city	832	78.7	11	1.3	9.1	761	35.2	19	63.2	15	73.3
Smackover township	2 850	76.8	10	0.4	50.0	2 696	43.8	16	18.8	31	9.7
Smackover city	2 044	76.0	10	0.5	50.0	1 943	45.6	16	18.8	25	12.0
Tubal township	341	71.6	-	-	(X)	329	20.4	-	(X)	-	(X)
Van Buren township	482	81.1	5	1.0	100.0	445	25.4	-	(X)	10	10.0
Wesson township	462	84.8	-	-	(X)	430	40.2	-	(X)	-	(X)
Wilmington township	687	82.1	-	-	(X)	646	25.2	-	(X)	3	-
Van Buren County	16 192	58.7	224	1.4	67.4	15 338	40.3	48	35.4	318	29.9
Archey Valley township	189	60.3	-	-	(X)	175	24.6	-	(X)	2	100.0
Barnett township	654	80.9	-	-	(X)	627	39.4	-	(X)	5	-
Damascus town (part)	184	82.1	-	-	(X)	178	44.4	-	(X)	2	-
Bradley township	990	69.3	7	0.7	100.0	898	50.2	5	40.0	17	41.2
Cadron township	143	60.7	8	5.6	37.5	133	23.3	-	(X)	8	62.5
Cargile township	435	82.2	7	1.6	100.0	410	26.6	6	-	11	36.4
Choctaw township	1 377	55.3	24	1.7	100.0	1 302	37.2	4	-	31	41.9
Clinton city (part)	184	56.5	-	-	(X)	164	36.6	-	(X)	-	(X)
Craig township	671	67.2	3	0.4	100.0	642	39.6	2	100.0	13	23.1
Culpepper township	655	59.4	19	2.9	52.6	617	44.6	-	(X)	15	33.3
Davis township	859	64.9	9	1.0	-	807	32.6	-	(X)	8	-
Griggs township	3 606	64.7	41	1.1	22.0	3 442	44.0	18	72.2	76	30.3
Clinton city (part)	2 052	66.8	36	1.8	25.0	1 939	49.7	18	72.2	40	30.0
Hartsugg township	163	49.1	2	1.2	-	156	18.6	-	(X)	-	(X)
Holley township	436	65.8	-	-	(X)	386	24.9	-	(X)	16	-
Indian Rock township	1 620	24.4	60	3.7	81.7	1 567	43.0	8	-	39	20.5
Fairfield Bay city (part)	1 609	23.9	60	3.7	81.7	1 556	43.3	8	-	39	20.5
Liberty township	184	63.0	-	-	(X)	167	40.1	-	(X)	2	100.0
Linn Creek township	396	71.5	7	1.8	100.0	384	35.7	-	(X)	-	(X)

Table 1. **Place of Birth, Residence in 1995, and Language: 2000**—Con.

[Data based on a sample (except Tables 65-68). For information on confidentiality protection, coverage, sampling error, and nonsampling error, see Appendix G.
For location of definitions, see "How to Use This Census Report"]

State County County Subdivision Place	Total population	Native population—Percent born in state of residence	Foreign-born population			Population 5 years and over		Speak a language other than English at home			
								Population 5 to 17 years		Population 18 years and over	
			Number	Percent of total population	Percent naturalized citizens	Number	Percent living in different house in 1995	Number	Percent who speak English less than "very well"	Number	Percent who speak English less than "very well"
Van Buren County—Con.											
Mountain township	278	50.7	-	-	(X)	255	34.5	-	(X)	2	-
Red River township	988	42.4	15	1.5	73.3	960	49.0	5	-	33	27.3
Fairfield Bay city (part)	545	29.8	11	2.0	100.0	523	61.0	5	-	33	27.3
Union township	1 551	57.0	10	0.6	100.0	1 457	38.3	-	(X)	19	36.8
Fairfield Bay city (part)	167	24.5	4	2.4	100.0	167	36.5	-	(X)	4	-
Shirley town	381	65.9	-	-	(X)	354	45.2	-	(X)	6	-
Washington township	672	61.2	12	1.8	91.7	645	44.8	-	(X)	16	25.0
Wheeler township	325	60.6	-	-	(X)	308	32.1	-	(X)	5	60.0
Washington County	157 715	55.8	11 706	7.4	19.7	145 934	57.1	3 467	50.3	11 875	56.5
Boston township	367	53.4	2	0.5	-	352	35.2	-	(X)	2	100.0
Brush Creek township	2 236	59.8	64	2.9	20.3	2 059	43.4	32	21.9	94	43.6
Cane Hill township	1 413	52.9	49	3.5	38.8	1 332	45.1	21	33.3	68	33.8
Center township	3 335	59.8	76	2.3	27.6	3 119	42.8	25	24.0	122	37.7
Cove Creek township	676	57.0	15	2.2	40.0	634	39.3	5	-	17	52.9
Crawford township	842	56.8	7	0.8	57.1	772	40.3	2	100.0	14	28.6
Durham township	908	70.0	5	0.6	-	844	36.1	2	-	17	29.4
Dutch Mills township	329	45.3	9	2.7	22.2	306	45.8	4	-	22	36.4
Elkins township	1 269	65.8	16	1.3	31.3	1 175	50.8	2	100.0	28	60.7
Elkins city	1 269	65.8	16	1.3	31.3	1 175	50.8	2	100.0	28	60.7
Elm Springs township	1 923	59.2	36	1.9	44.4	1 801	42.5	24	16.7	45	53.3
Elm Springs city (part)	1 036	54.4	29	2.8	37.9	958	43.4	24	16.7	41	53.7
Farmington township	3 684	63.4	65	1.8	24.6	3 340	64.2	27	33.3	106	50.9
Farmington city	3 684	63.4	65	1.8	24.6	3 340	64.2	27	33.3	106	50.9
Fayetteville township	57 783	53.9	3 700	6.4	17.9	53 873	68.5	715	39.7	4 174	42.7
Fayetteville city	57 783	53.9	3 700	6.4	17.9	53 873	68.5	715	39.7	4 174	42.7
Goshen township	1 692	57.2	22	1.3	36.4	1 594	46.8	13	30.8	37	48.6
Goshen town	792	54.3	7	0.9	57.1	749	50.5	4	-	12	25.0
Greenland township	2 135	61.0	26	1.2	57.7	2 008	45.9	14	28.6	38	44.7
Greenland city	911	57.9	7	0.8	100.0	840	53.5	-	(X)	6	66.7
Harmon township	1 394	62.1	13	0.9	15.4	1 303	40.3	27	37.0	43	30.2
Illinois township	660	59.3	7	1.1	100.0	601	37.6	-	(X)	10	-
Johnson township	3 001	53.0	66	2.2	25.8	2 746	66.9	15	46.7	144	38.2
Johnson city	2 261	51.6	66	2.9	25.8	2 043	77.3	15	46.7	118	42.4
Lees Creek township	561	49.8	3	0.5	66.7	531	34.5	-	(X)	6	-
Lincoln township	1 812	52.8	51	2.8	15.7	1 671	54.9	17	47.1	73	54.8
Lincoln city	1 812	52.8	51	2.8	15.7	1 671	54.9	17	47.1	73	54.8
Litteral township	1 565	56.8	15	1.0	80.0	1 508	16.6	9	-	8	-
Marrs Hill township	809	62.7	2	0.2	-	756	32.9	-	(X)	17	-
Morrow township	448	50.2	6	1.3	100.0	414	41.3	2	-	2	100.0
Prairie township	3 543	61.2	52	1.5	38.5	3 404	40.5	12	-	65	47.7
Prairie Grove township	3 841	58.6	46	1.2	41.3	3 515	44.1	8	50.0	78	34.6
Prairie Grove city	2 515	58.1	26	1.0	38.5	2 305	48.2	6	66.7	59	20.3
Price township	394	57.9	14	3.6	-	363	44.4	4	50.0	14	57.1
Reed township	394	65.1	7	1.8	-	386	39.9	5	-	5	-
Rheas Mill township	490	53.2	5	1.0	100.0	466	35.6	5	-	6	-
Richland township	1 027	69.7	13	1.3	-	947	30.8	2	-	29	34.5
Springdale township	46 856	54.3	7 167	15.3	18.6	42 628	58.6	2 392	56.5	6 337	69.3
Springdale city (part)	44 018	53.7	7 150	16.2	18.6	39 902	60.5	2 384	56.3	6 298	69.7
Starr Hill township	1 165	56.1	33	2.8	72.7	1 077	36.9	13	69.2	44	43.2
Tontitown township	1 220	66.8	18	1.5	-	1 161	37.4	8	37.5	43	32.6
Tontitown city	921	69.2	18	2.0	-	865	34.7	8	37.5	43	32.6
Valley township	1 450	58.8	22	1.5	90.9	1 366	26.4	18	55.6	26	38.5
Vineyard township	355	59.2	9	2.5	55.6	322	40.4	-	(X)	14	57.1
Wedington township	373	47.7	-	-	(X)	357	26.3	-	(X)	13	-
West Fork township	3 263	54.6	40	1.2	45.0	3 049	43.7	21	9.5	58	36.2
West Fork city	1 994	53.8	26	1.3	34.6	1 840	49.8	13	-	42	38.1
Wheeler township	1 380	62.7	-	-	(X)	1 259	37.5	-	(X)	19	-
White River township	832	57.3	13	1.6	69.2	766	38.4	2	-	8	-
Winslow township	1 456	58.8	11	0.8	81.8	1 346	30.5	21	42.9	19	-
Winslow city	440	60.9	-	-	(X)	412	29.4	9	22.2	5	-
Wyman township	834	54.4	1	0.1	-	783	37.4	-	(X)	10	-
White County	67 165	67.7	983	1.5	31.2	62 937	49.8	429	31.2	1 754	30.3
Albion township	297	76.9	29	9.8	75.9	276	44.6	15	100.0	25	28.0
Antioch township	565	76.8	-	-	(X)	488	50.8	-	(X)	-	(X)
Bald Knob township	4 485	72.3	53	1.2	24.5	4 156	45.3	34	14.7	109	48.6
Bald Knob city	3 215	70.7	53	1.6	24.5	2 970	48.9	34	14.7	109	48.6
Big Creek township	1 452	71.4	6	0.4	100.0	1 372	45.0	8	75.0	23	-
Pangburn city	675	69.5	-	-	(X)	641	46.3	2	-	15	-
Cadron township	392	72.1	8	2.0	100.0	370	38.6	-	(X)	-	(X)
Cane township	1 331	67.8	9	0.7	77.8	1 226	52.6	4	50.0	17	-
Chrisp township	700	65.5	7	1.0	100.0	638	36.7	1	-	11	-
Clay township	646	79.1	-	-	(X)	587	49.6	-	(X)	11	-
Cleveland township	124	87.9	-	-	(X)	124	66.1	-	(X)	-	(X)
Coffey township	787	79.9	-	-	(X)	761	37.8	-	(X)	9	-
Coldwell township	671	72.0	13	1.9	46.2	664	38.0	-	(X)	34	-
Crosby township	385	62.6	-	-	(X)	330	44.2	-	(X)	5	-
Cypert township	215	69.3	-	-	(X)	201	27.9	-	(X)	-	(X)
Denmark township	667	72.6	-	-	(X)	627	43.2	-	(X)	-	(X)
Des Arc township	883	79.6	-	-	(X)	823	40.6	6	-	9	-
Dogwood township	550	83.1	10	1.8	100.0	527	51.8	7	-	7	42.9
Griffithville town	250	80.8	10	4.0	100.0	229	49.8	4	-	7	42.9
El Paso township	671	66.4	17	2.5	100.0	618	53.2	-	(X)	24	-
Francure township	257	68.9	6	2.3	-	246	48.4	-	(X)	10	60.0
Georgetown town	121	67.8	-	-	(X)	117	33.3	-	(X)	4	-
Garner township	534	76.2	-	-	(X)	492	42.9	-	(X)	2	-
Garner town	287	80.5	-	-	(X)	267	37.8	-	(X)	-	(X)
Gravel Hill township	284	66.2	-	-	(X)	273	50.5	-	(X)	-	(X)
Gray township	21 086	58.7	364	1.7	19.5	19 865	59.0	128	15.6	731	19.6
Kensett city (part)	46	84.4	1	2.2	-	40	67.5	-	(X)	-	(X)
Searcy city (part)	16 947	55.6	345	2.0	18.8	15 976	62.0	114	13.2	690	20.7

Table 1. **Place of Birth, Residence in 1995, and Language: 2000**—Con.

[Data based on a sample (except Tables 65-68). For information on confidentiality protection, coverage, sampling error, and nonsampling error, see Appendix G.
For location of definitions, see "How to Use This Census Report"]

State County County Subdivision Place	Total population	Native population—Percent born in state of residence	Foreign-born population			Population 5 years and over		Speak a language other than English at home			
								Population 5 to 17 years		Population 18 years and over	
			Number	Percent of total population	Percent naturalized citizens	Number	Percent living in different house in 1995	Number	Percent who speak English less than "very well"	Number	Percent who speak English less than "very well"
White County—Con.											
Gum Springs township	3 349	63.2	58	1.7	27.6	3 192	50.1	9	-	94	14.9
Searcy city (part)	2 048	60.4	58	2.8	27.6	1 972	59.9	9	-	71	16.9
Guthrie township	910	76.0	30	3.3	-	855	41.8	-	(X)	46	82.6
Harrison township	5 687	71.1	64	1.1	25.0	5 312	43.8	88	40.9	121	42.1
Judsonia city (part)	1 931	71.3	34	1.8	26.5	1 830	49.1	19	57.9	54	77.8
Hartsell township	609	67.8	13	2.1	-	552	30.3	10	-	19	-
Higginson township	982	65.1	38	3.9	36.8	917	41.9	18	72.2	47	68.1
Higginson town	357	61.2	9	2.5	33.3	326	39.6	-	(X)	14	42.9
Searcy city (part)	-	(X)	-	(X)	(X)	-	(X)	-	(X)	-	(X)
Jackson township	377	78.3	3	0.8	-	363	35.3	-	(X)	5	60.0
Jefferson township	424	59.4	-	-	(X)	424	44.8	-	(X)	-	(X)
Joy township	483	74.2	7	1.4	100.0	467	42.2	-	(X)	-	(X)
Kensett township	2 324	75.0	57	2.5	19.3	2 156	50.5	31	80.6	69	60.9
Kensett city (part)	1 785	72.8	48	2.7	4.2	1 649	47.2	31	80.6	57	57.9
Searcy city (part)	-	(X)	-	(X)	(X)	-	(X)	-	(X)	-	(X)
Kentucky township	1 094	74.2	9	0.8	55.6	1 044	46.3	10	20.0	16	31.3
Rose Bud town	379	65.1	9	2.4	55.6	366	39.9	2	100.0	5	40.0
Liberty township	1 884	79.0	6	0.3	50.0	1 747	41.4	7	-	20	30.0
Bradford city	817	77.1	3	0.4	100.0	782	47.6	2	-	11	27.3
McRae township	1 248	73.4	11	0.9	36.4	1 177	46.8	7	-	29	41.4
McRae city	703	75.4	8	1.1	50.0	665	51.4	7	-	17	17.6
Marion township	348	79.5	12	3.4	41.7	328	40.9	-	(X)	10	80.0
Letona town	186	78.0	-	-	(X)	177	31.6	-	(X)	1	100.0
Marshall township	879	66.4	8	0.9	-	790	65.8	7	-	19	-
Mount Pisgah township	94	53.2	-	-	(X)	90	15.6	-	(X)	-	(X)
Red River township	514	80.6	3	0.6	-	454	54.2	-	(X)	6	-
Judsonia city (part)	-	(X)	-	(X)	(X)	-	(X)	-	(X)	-	(X)
West Point town	188	70.8	3	1.6	-	173	55.5	-	(X)	3	-
Royal township	798	66.1	11	1.4	-	767	33.9	18	-	26	100.0
Russell township	621	79.0	6	1.0	-	551	33.0	2	-	6	-
Russell town	236	86.0	-	-	(X)	208	42.8	-	(X)	3	-
Union township	6 773	70.8	125	1.8	47.2	6 308	50.1	19	52.6	194	42.8
Beebe city	4 901	71.9	117	2.4	50.4	4 569	53.4	19	52.6	143	50.3
Velvet Ridge township	612	81.4	-	-	(X)	606	30.0	-	(X)	-	(X)
Walker township	173	78.0	-	-	(X)	173	22.5	-	(X)	-	(X)
Woodruff County	8 741	86.0	50	0.6	32.0	8 125	37.0	25	64.0	110	29.1
Augusta township	3 024	86.6	12	0.4	58.3	2 820	35.9	10	90.0	27	3.7
Augusta city	2 675	87.3	12	0.4	58.3	2 474	36.0	9	100.0	16	-
Patterson town (part)	-	(X)	-	(X)	(X)	-	(X)	-	(X)	-	(X)
Barnes township	187	91.4	-	-	(X)	183	56.3	-	(X)	3	100.0
McCrory city (part)	-	(X)	-	(X)	(X)	-	(X)	-	(X)	-	(X)
Cache township	167	85.4	3	1.8	-	150	46.7	-	(X)	3	100.0
Caney township	261	83.5	-	-	(X)	252	36.5	2	-	3	-
Hunter town	130	72.3	-	-	(X)	121	12.4	2	-	3	-
Cotton Plant township	1 138	88.4	18	1.6	-	1 038	29.4	6	33.3	15	20.0
Cotton Plant city	957	87.9	18	1.9	-	891	26.2	6	33.3	11	27.3
Dent township	348	86.2	-	-	(X)	348	49.4	-	(X)	16	-
De View township	2 746	84.9	17	0.6	52.9	2 532	40.1	7	71.4	35	40.0
McCrory city (part)	1 759	84.3	17	1.0	52.9	1 627	42.3	7	71.4	31	38.7
Patterson town (part)	523	81.8	-	-	(X)	485	36.3	-	(X)	4	50.0
Franks township	242	90.1	-	-	(X)	242	17.4	-	(X)	-	(X)
Freeman township	88	73.9	-	-	(X)	86	9.3	-	(X)	-	(X)
Garden township	68	76.5	-	-	(X)	52	69.2	-	(X)	-	(X)
Point township	124	80.6	-	-	(X)	120	28.3	-	(X)	8	100.0
Pumpkin Bend township	261	80.8	-	-	(X)	215	34.0	-	(X)	-	(X)
White River township	87	100.0	-	-	(X)	87	48.3	-	(X)	-	(X)
Yell County	21 139	70.1	2 147	10.2	15.5	19 769	48.4	607	52.9	2 047	76.1
Bluffton township	182	71.4	-	-	(X)	177	27.1	-	(X)	4	100.0
Briggsville township	167	74.3	-	-	(X)	161	38.5	5	-	5	40.0
Centerville township	1 069	71.1	39	3.6	23.1	997	33.8	-	(X)	52	28.8
Compton township	104	65.5	17	16.3	11.8	100	43.0	10	60.0	13	84.6
Crawford township	64	100.0	-	-	(X)	58	22.4	-	(X)	-	(X)
Danville township	2 775	68.4	916	33.0	6.3	2 548	55.2	240	61.3	780	87.8
Belleville city (part)	7	100.0	-	-	(X)	7	-	-	(X)	-	(X)
Corinth town (part)	66	36.0	41	62.1	12.2	62	69.4	9	55.6	25	100.0
Danville city (part)	2 348	69.7	835	35.6	5.6	2 132	59.4	219	60.3	721	87.5
Dardanelle township	7 039	67.7	683	9.7	21.2	6 582	52.9	172	60.5	635	77.5
Dardanelle city	4 271	65.0	676	15.8	20.4	3 960	63.3	172	60.5	588	82.7
Dutch Creek township	68	79.4	-	-	(X)	66	22.7	-	(X)	2	100.0
Ferguson township	1 307	70.2	125	9.6	23.2	1 225	47.3	44	13.6	130	61.5
Belleville city (part)	378	72.2	76	20.1	25.0	346	50.9	23	26.1	87	71.3
Corinth town (part)	-	(X)	-	(X)	(X)	-	(X)	-	(X)	-	(X)
Galla Rock township	286	74.5	-	-	(X)	276	35.9	-	(X)	-	(X)
Gilkey township	193	59.6	-	-	(X)	188	30.9	-	(X)	8	-
Danville city (part)	-	(X)	-	(X)	(X)	-	(X)	-	(X)	-	(X)
Gravelly Hill township	164	74.1	6	3.7	-	162	43.8	5	60.0	3	66.7
Herring township	227	71.5	6	2.6	50.0	215	36.7	-	(X)	9	33.3
Ions Creek township	80	89.0	7	8.8	-	74	25.7	-	(X)	14	50.0
Lamar township	1 276	73.2	45	3.5	11.1	1 180	47.8	23	-	54	74.1
Plainview city	775	72.5	43	5.5	7.0	716	54.3	23	-	49	81.6
Magazine township	1 140	72.6	7	0.6	100.0	1 094	56.5	-	(X)	16	-
Mason township	324	80.3	14	4.3	57.1	294	21.1	6	100.0	14	42.9
Mountain township	167	57.9	46	27.5	-	167	61.1	8	-	52	75.0
Prairie township	663	65.5	-	-	(X)	631	57.1	-	(X)	-	(X)
Richland township	279	64.7	7	2.5	-	258	41.5	-	(X)	-	(X)
Riley township	795	75.9	84	10.6	9.5	734	50.5	23	87.0	84	79.8
Havana city	363	66.2	49	13.5	8.2	337	51.6	13	76.9	53	84.9
Rover township	392	76.6	3	0.8	-	375	36.0	6	-	10	-
Sulphur Springs township	312	71.5	-	-	(X)	289	26.6	-	(X)	-	(X)

Table 1. **Place of Birth, Residence in 1995, and Language: 2000**—Con.

[Data based on a sample (except Tables 65-68). For information on confidentiality protection, coverage, sampling error, and nonsampling error, see Appendix G.
For location of definitions, see "How to Use This Census Report"]

State **County** **County Subdivision** **Place**	Total population	Native population—Percent born in state of residence	Foreign-born population			Population 5 years and over		Speak a language other than English at home			
								Population 5 to 17 years		Population 18 years and over	
			Number	Percent of total population	Percent naturalized citizens	Number	Percent living in different house in 1995	Number	Percent who speak English less than "very well"	Number	Percent who speak English less than "very well"
Yell County—Con.											
Ward township	1 781	69.1	138	7.7	39.1	1 657	46.2	65	44.6	158	64.6
Ola city	1 198	71.0	127	10.6	40.2	1 130	46.8	61	41.0	135	64.4
Waveland township	285	83.6	4	1.4	100.0	261	35.2	-	(X)	4	-

Table 2. **Place of Birth, Residence in 1995, and Language: 2000**

[Data based on a sample (except Tables 65-68). For information on confidentiality protection, coverage, sampling error, and nonsampling error, see Appendix G.
For location of definitions, see "How to Use This Census Report"]

State County Place	Total population	Native population—Percent born in state of residence	Foreign-born population			Population 5 years and over		Speak a language other than English at home			
								Population 5 to 17 years		Population 18 years and over	
			Number	Percent of total population	Percent naturalized citizens	Number	Percent living in different house in 1995	Number	Percent who speak English less than "very well"	Number	Percent who speak English less than "very well"
The State	**2 673 400**	**65.7**	**73 690**	**2.8**	**29.9**	**2 492 205**	**46.7**	**26 906**	**43.3**	**96 849**	**47.5**
COUNTY											
Arkansas County	20 749	85.0	83	0.4	44.6	19 372	39.2	64	56.3	372	44.6
Ashley County	24 209	68.9	528	2.2	40.0	22 588	38.4	231	47.2	683	58.0
Baxter County	38 386	36.6	621	1.6	79.4	36 699	45.0	143	21.7	1 003	30.5
Benton County	153 406	41.2	9 856	6.4	24.3	141 889	54.8	3 836	46.2	10 673	56.7
Boone County	33 948	56.9	327	1.0	52.9	31 824	46.5	158	6.3	829	22.9
Bradley County	12 600	79.8	544	4.3	25.9	11 855	37.2	217	38.7	676	59.2
Calhoun County	5 744	83.7	53	0.9	15.1	5 431	35.0	28	50.0	94	45.7
Carroll County	25 357	48.5	1 902	7.5	19.1	23 779	46.5	620	67.7	2 072	67.6
Chicot County	14 117	72.6	331	2.3	33.2	13 145	38.2	107	37.4	526	46.2
Clark County	23 546	75.9	482	2.0	17.2	22 142	49.5	159	43.4	746	46.9
Clay County	17 609	60.3	56	0.3	62.5	16 553	40.4	57	24.6	238	45.8
Cleburne County	24 046	60.8	259	1.1	42.9	22 822	43.3	199	30.2	392	32.1
Cleveland County	8 571	83.5	123	1.4	24.4	8 001	35.6	50	48.0	137	56.2
Columbia County	25 603	73.0	221	0.9	30.8	24 019	41.5	99	49.5	587	26.6
Conway County	20 336	77.7	254	1.2	27.2	19 055	38.3	146	46.6	414	36.2
Craighead County	82 148	71.4	1 617	2.0	19.5	76 589	52.8	619	69.0	2 323	46.1
Crawford County	53 247	65.4	1 264	2.4	40.0	49 255	47.4	479	33.0	1 764	48.0
Crittenden County	50 866	53.8	609	1.2	41.7	46 571	46.8	378	39.9	1 234	55.9
Cross County	19 526	78.5	197	1.0	39.1	18 189	41.1	105	32.4	365	41.9
Dallas County	9 210	84.4	81	0.9	17.3	8 746	38.9	50	22.0	255	29.0
Desha County	15 341	86.0	318	2.1	29.2	14 202	38.7	143	32.9	388	49.2
Drew County	18 723	80.0	278	1.5	21.2	17 467	44.2	117	55.6	445	42.2
Faulkner County	86 014	67.9	1 428	1.7	36.6	80 153	54.4	727	30.3	2 489	33.5
Franklin County	17 771	70.4	232	1.3	34.1	16 623	39.6	115	31.3	373	35.7
Fulton County	11 642	49.8	46	0.4	47.8	10 990	40.2	24	16.7	146	36.3
Garland County	88 068	57.1	2 314	2.6	51.2	83 249	47.4	631	45.6	3 404	40.6
Grant County	16 464	77.7	100	0.6	32.0	15 390	39.8	88	25.0	247	37.2
Greene County	37 331	71.5	203	0.5	48.3	34 826	47.2	189	30.2	492	36.8
Hempstead County	23 587	71.6	1 519	6.4	21.3	21 801	42.6	566	54.9	1 497	67.2
Hot Spring County	30 353	76.4	379	1.2	34.3	28 372	42.7	202	26.2	534	35.4
Howard County	14 300	71.3	507	3.5	12.4	13 319	42.1	263	49.4	714	58.3
Independence County	34 233	71.3	420	1.2	23.8	32 016	42.5	169	34.3	797	32.9
Izard County	13 249	59.1	104	0.8	76.0	12 572	44.7	92	48.9	202	35.6
Jackson County	18 418	82.8	87	0.5	20.7	17 369	34.4	85	49.4	285	22.1
Jefferson County	84 278	80.1	950	1.1	31.5	78 470	43.5	592	41.7	2 078	37.4
Johnson County	22 781	64.8	1 020	4.5	12.3	21 291	46.5	295	55.9	1 032	75.2
Lafayette County	8 559	70.1	82	1.0	39.0	8 047	31.4	40	50.0	188	38.8
Lawrence County	17 774	76.3	111	0.6	36.0	16 657	43.8	43	7.0	208	38.0
Lee County	12 580	80.9	44	0.3	27.3	11 749	44.7	109	58.7	334	24.0
Lincoln County	14 492	74.8	105	0.7	22.9	13 684	45.6	53	15.1	207	21.3
Little River County	13 628	49.6	234	1.7	53.4	12 668	40.6	62	22.6	375	34.7
Logan County	22 486	67.4	201	0.9	50.7	21 021	43.4	115	26.1	432	30.3
Lonoke County	52 828	68.9	722	1.4	44.9	49 131	48.7	292	47.3	1 005	32.7
Madison County	14 243	64.2	251	1.8	18.3	13 323	36.3	78	38.5	419	48.0
Marion County	16 140	40.4	178	1.1	64.0	15 324	44.4	52	23.1	362	30.1
Miller County	40 443	38.8	456	1.1	25.9	37 423	45.1	171	28.7	953	31.1
Mississippi County	51 979	69.0	617	1.2	32.4	47 798	45.9	368	39.4	1 183	41.4
Monroe County	10 254	84.6	56	0.5	17.9	9 541	38.8	69	5.8	155	41.9
Montgomery County	9 245	67.9	185	2.0	8.1	8 690	36.1	129	32.6	227	47.6
Nevada County	9 955	79.5	110	1.1	26.4	9 311	37.0	50	68.0	240	37.9
Newton County	8 608	61.8	45	0.5	46.7	8 108	37.8	19	78.9	108	16.7
Ouachita County	28 790	80.9	194	0.7	39.2	27 026	37.7	106	41.5	507	23.3
Perry County	10 209	73.5	80	0.8	83.8	9 573	39.6	52	21.2	224	26.8
Phillips County	26 445	82.0	289	1.1	57.1	24 190	39.5	231	46.3	512	30.5
Pike County	11 303	74.6	247	2.2	10.1	10 595	35.6	124	46.0	283	56.2
Poinsett County	25 614	73.4	221	0.9	16.7	23 862	40.9	175	40.0	435	36.8
Polk County	20 229	54.3	538	2.7	42.2	18 902	43.6	201	28.4	646	35.0
Pope County	54 469	64.2	947	1.7	28.8	51 044	49.2	371	25.6	1 471	42.2
Prairie County	9 539	85.5	39	0.4	48.7	8 974	35.7	38	34.2	181	33.1
Pulaski County	361 474	68.7	10 836	3.0	41.1	335 566	49.6	3 010	35.2	15 531	39.6
Randolph County	18 195	67.9	161	0.9	34.8	17 105	43.1	134	52.2	253	47.8
St. Francis County	29 329	75.9	79	0.3	45.6	27 089	45.9	122	45.1	473	29.4
Saline County	83 529	70.7	1 119	1.3	42.4	78 144	45.3	434	23.5	1 961	38.0
Scott County	10 996	67.3	384	3.5	18.8	10 183	41.8	140	46.4	479	45.1
Searcy County	8 261	67.4	48	0.6	50.0	7 814	36.1	27	18.5	118	33.9
Sebastian County	115 071	62.7	7 922	6.9	27.9	106 590	50.1	2 337	44.1	7 642	59.8
Sevier County	15 757	56.5	2 002	12.7	23.5	14 504	44.7	762	61.4	1 814	71.2
Sharp County	17 119	55.8	133	0.8	66.2	16 147	43.4	55	41.8	312	26.9
Stone County	11 499	64.6	96	0.8	76.0	10 857	37.5	34	50.0	211	15.2
Union County	45 629	75.7	535	1.2	30.1	42 828	39.4	284	33.8	790	40.3
Van Buren County	16 192	58.7	224	1.4	67.4	15 338	40.3	48	35.4	318	29.9
Washington County	157 715	55.8	11 706	7.4	19.7	145 934	57.1	3 467	50.3	11 875	56.5
White County	67 165	67.7	983	1.5	31.2	62 937	49.8	429	31.2	1 754	30.3
Woodruff County	8 741	86.0	50	0.6	32.0	8 125	37.0	25	64.0	110	29.1
Yell County	21 139	70.1	2 147	10.2	15.5	19 769	48.4	607	52.9	2 047	76.1
PLACE											
Adona town, Perry County	202	68.3	-	-	(X)	199	35.2	1	100.0	-	(X)
Alexander town	614	70.7	14	2.3	85.7	570	56.7	4	-	21	42.9
Pulaski County (part)	168	87.1	5	3.0	60.0	157	35.0	4	-	9	22.2
Saline County (part)	446	64.5	9	2.0	100.0	413	64.9	-	(X)	12	58.3

Table 2. **Place of Birth, Residence in 1995, and Language: 2000**—Con.

[Data based on a sample (except Tables 65-68). For information on confidentiality protection, coverage, sampling error, and nonsampling error, see Appendix G.
For location of definitions, see "How to Use This Census Report"]

State County Place	Total population	Native population—Percent born in state of residence	Foreign-born population			Population 5 years and over		Speak a language other than English at home			
								Population 5 to 17 years		Population 18 years and over	
			Number	Percent of total population	Percent naturalized citizens	Number	Percent living in different house in 1995	Number	Percent who speak English less than "very well"	Number	Percent who speak English less than "very well"
PLACE—Con.											
Alicia town, Lawrence County	137	78.8	-	-	(X)	132	39.4	-	(X)	4	-
Allport town, Lonoke County	117	96.6	-	-	(X)	112	8.0	-	(X)	2	-
Alma city, Crawford County	4 207	64.9	39	0.9	59.0	3 760	61.3	12	100.0	110	29.1
Almyra town, Arkansas County	301	90.0	-	-	(X)	273	34.1	4	100.0	6	33.3
Alpena town	352	71.3	3	0.9	-	312	41.3	-	(X)	-	(X)
Boone County (part)	273	71.1	3	1.1	-	249	39.8	-	(X)	-	(X)
Carroll County (part)	79	72.2	-	-	(X)	63	47.6	-	(X)	-	(X)
Altheimer city, Jefferson County	1 261	87.2	-	-	(X)	1 126	25.6	1	-	8	25.0
Altus city, Franklin County	791	70.1	26	3.3	7.7	708	58.8	31	100.0	44	68.2
Amagon town, Jackson County	78	88.5	-	-	(X)	76	31.6	-	(X)	-	(X)
Amity city, Clark County	776	83.2	13	1.7	15.4	708	46.6	4	-	14	78.6
Anthonyville town, Crittenden County	264	53.0	-	-	(X)	247	25.1	-	(X)	-	(X)
Antoine town, Pike County	180	77.2	-	-	(X)	170	24.1	-	(X)	-	(X)
Arkadelphia city, Clark County	10 724	70.6	286	2.7	13.3	10 139	62.5	63	39.7	468	45.9
Arkansas City city, Desha County	596	84.3	2	0.3	100.0	541	32.7	10	40.0	4	25.0
Ashdown city, Little River County	4 788	50.7	37	0.8	64.9	4 450	43.1	13	-	127	19.7
Ash Flat city	1 036	55.8	8	0.8	62.5	979	44.0	5	60.0	21	23.8
Fulton County (part)	-	(X)	-	(X)	(X)	-	(X)	-	(X)	-	(X)
Sharp County (part)	1 036	55.8	8	0.8	62.5	979	44.0	5	60.0	21	23.8
Atkins city, Pope County	2 869	72.6	8	0.3	100.0	2 698	51.0	10	-	39	53.8
Aubrey town, Lee County	206	91.2	2	1.0	-	204	40.7	3	100.0	6	66.7
Augusta city, Woodruff County	2 675	87.3	12	0.4	58.3	2 474	36.0	9	100.0	16	-
Austin city, Lonoke County	637	61.9	23	3.6	21.7	609	44.0	6	50.0	30	43.3
Avoca town, Benton County	413	42.9	3	0.7	-	378	33.9	5	-	13	30.8
Bald Knob city, White County	3 215	70.7	53	1.6	24.5	2 970	48.9	34	14.7	109	48.6
Banks town, Bradley County	131	83.2	-	-	(X)	125	28.8	-	(X)	-	(X)
Barling city, Sebastian County	4 113	65.6	174	4.2	38.5	3 813	55.8	80	2.5	158	65.2
Bassett town, Mississippi County	162	70.4	-	-	(X)	146	31.5	-	(X)	5	-
Batesville city, Independence County	9 409	65.9	258	2.7	9.3	8 849	51.3	75	17.3	441	38.3
Bauxite town, Saline County	435	82.8	-	-	(X)	405	46.7	3	-	3	33.3
Bay city, Craighead County	1 828	77.4	25	1.4	28.0	1 689	41.6	10	20.0	33	51.5
Bearden city, Ouachita County	1 161	85.8	18	1.6	50.0	1 068	44.1	4	50.0	24	-
Beaver town, Carroll County	77	50.7	6	7.8	33.3	66	21.2	-	(X)	-	(X)
Beebe city, White County	4 901	71.9	117	2.4	50.4	4 569	53.4	19	52.6	143	50.3
Beedeville town, Jackson County	110	70.9	-	-	(X)	88	54.5	-	(X)	3	-
Bella Vista CDP, Benton County	16 441	16.2	157	1.0	58.0	15 903	53.7	68	52.9	431	20.6
Bellefonte town, Boone County	395	64.1	19	4.8	15.8	330	55.8	2	50.0	6	66.7
Belleville city, Yell County	385	72.8	76	19.7	25.0	353	49.9	23	26.1	87	71.3
Ben Lomond town, Sevier County	164	51.8	-	-	(X)	153	41.8	-	(X)	-	(X)
Benton city, Saline County	22 038	71.1	327	1.5	30.6	20 440	49.7	118	16.9	654	38.2
Bentonville city, Benton County	19 752	42.1	1 118	5.7	35.3	18 074	61.5	363	37.5	1 226	35.3
Bergman town, Boone County	404	69.2	8	2.0	75.0	367	43.6	5	-	6	50.0
Berryville city, Carroll County	4 443	56.3	654	14.7	22.3	4 153	49.6	202	70.3	684	73.7
Bethel Heights town, Benton County	740	63.7	30	4.1	70.0	692	49.4	8	-	40	62.5
Bigelow town, Perry County	323	74.9	-	-	(X)	298	27.5	-	(X)	-	(X)
Big Flat town	106	77.4	-	-	(X)	106	25.5	-	(X)	3	100.0
Baxter County (part)	106	77.4	-	-	(X)	106	25.5	-	(X)	3	100.0
Searcy County (part)	-	(X)	-	(X)	(X)	-	(X)	-	(X)	-	(X)
Biggers town, Randolph County	376	74.6	2	0.5	-	352	36.6	-	(X)	2	100.0
Birdsong town, Mississippi County	32	62.5	-	-	(X)	31	12.9	-	(X)	-	(X)
Black Oak town, Craighead County	286	67.1	-	-	(X)	273	43.2	-	(X)	2	100.0
Black Rock city, Lawrence County	704	71.4	-	-	(X)	666	42.6	-	(X)	6	-
Black Springs town, Montgomery County	118	49.2	-	-	(X)	112	26.8	-	(X)	-	(X)
Blevins city, Hempstead County	358	62.7	58	16.2	22.4	316	48.1	20	40.0	43	86.0
Blue Eye town, Carroll County	33	54.5	-	-	(X)	33	24.2	-	(X)	-	(X)
Blue Mountain town, Logan County	83	75.9	-	-	(X)	83	36.1	-	(X)	1	-
Bluff City town, Nevada County	161	93.2	-	-	(X)	151	25.8	-	(X)	6	100.0
Blytheville city, Mississippi County	18 250	67.2	167	0.9	31.7	16 618	48.1	87	41.4	406	51.5
Bodcaw town, Nevada County	160	70.5	4	2.5	50.0	150	36.0	-	(X)	7	-
Bonanza town, Sebastian County	503	67.7	1	0.2	100.0	481	38.3	-	(X)	13	23.1
Bono city, Craighead County	1 507	73.1	15	1.0	73.3	1 388	58.6	25	28.0	36	41.7
Booneville city, Logan County	4 164	59.3	71	1.7	23.9	3 826	53.9	19	26.3	93	25.8
Bradford city, White County	817	77.1	3	0.4	100.0	782	47.6	2	-	11	27.3
Bradley city, Lafayette County	574	61.9	7	1.2	28.6	527	40.6	2	-	9	44.4
Branch city, Franklin County	357	68.2	5	1.4	100.0	341	34.0	-	(X)	9	22.2
Briarcliff town, Baxter County	234	30.4	4	1.7	100.0	220	42.7	-	(X)	2	-
Brinkley city, Monroe County	3 977	84.8	-	-	(X)	3 650	40.9	40	-	60	26.7
Brookland town, Craighead County	1 386	77.6	3	0.2	-	1 245	58.2	4	50.0	12	-
Bryant city, Saline County	9 797	66.6	144	1.5	59.0	9 044	55.4	77	41.6	202	45.0
Buckner city, Lafayette County	396	74.9	2	0.5	100.0	363	26.2	-	(X)	9	77.8
Bull Shoals city, Marion County	1 985	20.2	43	2.2	67.4	1 955	35.5	-	(X)	78	42.3
Burdette town, Mississippi County	118	71.2	-	-	(X)	108	52.8	-	(X)	-	(X)
Cabot city, Lonoke County	15 289	52.6	324	2.1	46.6	14 057	60.0	73	16.4	369	34.7
Caddo Valley town, Clark County	555	73.6	2	0.4	100.0	497	71.4	-	(X)	8	25.0
Caldwell town, St. Francis County	497	76.9	3	0.6	100.0	458	39.5	-	(X)	9	-
Cale town, Nevada County	82	87.8	-	-	(X)	80	23.8	-	(X)	-	(X)
Calico Rock city, Izard County	1 026	68.2	8	0.8	87.5	967	46.6	10	60.0	20	55.0
Calion city, Union County	520	84.7	3	0.6	100.0	489	37.0	-	(X)	21	57.1
Camden city, Ouachita County	13 281	81.0	66	0.5	42.4	12 373	43.5	25	44.0	261	19.9
Cammack Village city, Pulaski County	834	69.6	28	3.4	32.1	775	43.2	10	100.0	38	18.4
Campbell Station town, Jackson County	262	92.4	-	-	(X)	242	31.8	-	(X)	6	33.3

Table 2. **Place of Birth, Residence in 1995, and Language: 2000**—Con.

[Data based on a sample (except Tables 65-68). For information on confidentiality protection, coverage, sampling error, and nonsampling error, see Appendix G.
For location of definitions, see "How to Use This Census Report"]

State County Place	Total population	Native population—Percent born in state of residence	Foreign-born population			Population 5 years and over		Speak a language other than English at home			
								Population 5 to 17 years		Population 18 years and over	
			Number	Percent of total population	Percent naturalized citizens	Number	Percent living in different house in 1995	Number	Percent who speak English less than "very well"	Number	Percent who speak English less than "very well"
PLACE—Con.											
Caraway town, Craighead County	1 350	83.7	7	0.5	71.4	1 246	46.2	8	-	17	47.1
Carlisle city, Lonoke County	2 321	83.5	3	0.1	100.0	2 171	42.5	10	70.0	9	55.6
Carthage city, Dallas County	470	92.2	23	4.9	-	446	28.3	9	44.4	31	48.4
Casa town, Perry County	209	69.3	4	1.9	-	196	41.3	-	(X)	4	-
Cash town, Craighead County	297	85.9	-	-	(X)	257	40.1	1	100.0	2	100.0
Caulksville town, Logan County	248	79.8	-	-	(X)	238	31.9	2	-	-	(X)
Cave City city	1 947	74.0	17	0.9	41.2	1 788	50.7	9	22.2	31	16.1
Independence County (part)	68	86.8	-	-	(X)	68	36.8	-	(X)	1	100.0
Sharp County (part)	1 879	73.6	17	0.9	41.2	1 720	51.3	9	22.2	30	13.3
Cave Springs city, Benton County	1 069	50.8	42	3.9	54.8	1 010	38.7	7	28.6	47	68.1
Cedarville city, Crawford County	1 096	63.2	17	1.6	64.7	1 009	49.1	5	40.0	26	50.0
Centerton city, Benton County	2 123	48.9	24	1.1	37.5	1 890	64.7	12	33.3	57	50.9
Central City town, Sebastian County	541	79.0	12	2.2	-	506	35.6	7	71.4	20	35.0
Charleston city, Franklin County	2 990	71.8	39	1.3	43.6	2 703	44.7	6	-	52	26.9
Cherokee Village city	4 591	32.4	46	1.0	84.8	4 370	46.4	7	100.0	91	26.4
Fulton County (part)	763	33.7	-	-	(X)	709	47.5	-	(X)	-	(X)
Sharp County (part)	3 828	32.2	46	1.2	84.8	3 661	46.2	7	100.0	91	26.4
Cherry Valley city, Cross County	690	80.2	7	1.0	100.0	647	43.4	-	(X)	9	33.3
Chester town, Crawford County	113	77.0	-	-	(X)	99	45.5	2	100.0	2	100.0
Chidester city, Ouachita County	323	82.4	-	-	(X)	292	32.2	-	(X)	5	-
Clarendon city, Monroe County	1 969	81.8	38	1.9	10.5	1 836	42.5	14	28.6	40	75.0
Clarksville city, Johnson County	7 661	60.2	875	11.4	7.3	7 176	55.0	232	55.6	780	89.1
Clinton city, Van Buren County	2 236	65.9	36	1.6	25.0	2 103	48.7	18	72.2	40	30.0
Coal Hill city, Johnson County	1 027	63.3	18	1.8	-	963	45.8	13	100.0	20	90.0
College City town, Lawrence County	270	75.6	12	4.4	-	258	73.6	-	(X)	20	70.0
College Station CDP, Pulaski County	661	82.6	-	-	(X)	627	35.6	5	-	-	(X)
Colt city, St. Francis County	399	84.2	-	-	(X)	367	45.2	-	(X)	1	-
Concord town, Cleburne County	259	78.8	-	-	(X)	237	40.1	8	-	7	-
Conway city, Faulkner County	43 199	65.7	1 141	2.6	29.7	40 304	64.4	406	31.8	1 714	37.3
Corinth town, Yell County	66	36.0	41	62.1	12.2	62	69.4	9	55.6	25	100.0
Corning city, Clay County	3 628	58.7	8	0.2	-	3 417	41.0	20	-	43	34.9
Cotter city, Baxter County	924	42.6	15	1.6	26.7	871	50.5	2	100.0	31	22.6
Cotton Plant city, Woodruff County	957	87.9	18	1.9	-	891	26.2	6	33.3	11	27.3
Cove town, Polk County	416	61.6	2	0.5	100.0	368	51.9	4	-	-	(X)
Coy town, Lonoke County	120	80.8	-	-	(X)	111	31.5	-	(X)	4	-
Crawfordsville town, Crittenden County	493	65.9	-	-	(X)	471	21.4	-	(X)	1	100.0
Crossett city, Ashley County	6 081	70.3	97	1.6	56.7	5 661	41.9	32	71.9	161	46.6
Cushman town, Independence County	476	81.4	3	0.6	-	454	40.5	-	(X)	3	-
Daisy town, Pike County	124	78.7	2	1.6	-	122	32.0	4	100.0	2	-
Damascus town	274	77.4	-	-	(X)	262	43.1	-	(X)	2	-
Faulkner County (part)	90	67.8	-	-	(X)	84	40.5	-	(X)	-	(X)
Van Buren County (part)	184	82.1	-	-	(X)	178	44.4	-	(X)	2	-
Danville city, Yell County	2 348	69.7	835	35.6	5.6	2 132	59.4	219	60.3	721	87.5
Dardanelle city, Yell County	4 271	65.0	676	15.8	20.4	3 960	63.3	172	60.5	588	82.7
Datto town, Clay County	89	48.3	-	-	(X)	89	43.8	1	-	-	(X)
Decatur city, Benton County	1 345	53.1	184	13.7	17.9	1 198	58.5	54	38.9	168	73.2
Delaplaine town, Greene County	123	79.7	-	-	(X)	118	44.9	-	(X)	-	(X)
Delight city, Pike County	300	72.3	-	-	(X)	276	38.4	-	(X)	-	(X)
Dell town, Mississippi County	240	71.5	1	0.4	100.0	222	24.8	-	(X)	4	75.0
Denning town, Franklin County	288	76.7	-	-	(X)	265	35.8	2	-	1	-
De Queen city, Sevier County	5 853	51.0	1 488	25.4	24.3	5 293	53.0	608	59.2	1 296	73.1
Dermott city, Chicot County	3 281	82.9	24	0.7	100.0	3 018	38.5	-	(X)	68	44.1
Des Arc city, Prairie County	1 952	84.2	18	0.9	50.0	1 820	38.5	33	39.4	105	38.1
De Valls Bluff town, Prairie County	803	84.8	-	-	(X)	739	41.3	1	-	-	(X)
De Witt city, Arkansas County	3 516	84.4	5	0.1	100.0	3 275	45.1	-	(X)	63	19.0
Diamond City city, Boone County	728	20.9	2	0.3	100.0	705	56.9	6	-	23	-
Diaz city, Jackson County	1 223	90.8	-	-	(X)	1 132	37.9	3	100.0	7	71.4
Dierks city, Howard County	1 215	67.7	8	0.7	12.5	1 142	42.6	1	100.0	14	28.6
Donaldson town, Hot Spring County	310	79.0	-	-	(X)	281	44.8	2	100.0	-	(X)
Dover city, Pope County	1 354	67.4	15	1.1	20.0	1 244	49.8	7	-	33	54.5
Dumas city, Desha County	5 315	89.3	209	3.9	18.2	4 890	42.7	96	22.9	209	56.0
Dyer town, Crawford County	622	65.6	-	-	(X)	555	47.9	2	-	3	-
Dyess town, Mississippi County	526	76.6	31	5.9	41.9	482	41.1	5	40.0	47	53.2
Earle city, Crittenden County	2 998	68.6	-	-	(X)	2 700	45.7	17	100.0	35	71.4
East Camden town, Ouachita County	869	74.7	9	1.0	55.6	798	52.0	-	(X)	9	11.1
East End CDP, Saline County	5 641	77.1	9	0.2	100.0	5 254	42.0	33	-	103	8.7
Edmondson town, Crittenden County	427	61.1	-	-	(X)	384	30.7	3	33.3	4	100.0
Egypt town, Craighead County	107	85.0	-	-	(X)	97	34.0	-	(X)	-	(X)
Elaine city, Phillips County	859	82.9	11	1.3	100.0	796	34.8	7	42.9	34	50.0
El Dorado city, Union County	21 404	74.6	333	1.6	17.4	20 028	44.1	176	32.4	412	42.2
Elkins city, Washington County	1 269	65.8	16	1.3	31.3	1 175	50.8	2	100.0	28	60.7
Elm Springs city	1 041	54.6	29	2.8	37.9	963	43.2	24	16.7	41	53.7
Benton County (part)	5	100.0	-	-	(X)	5	-	-	(X)	-	(X)
Washington County (part)	1 036	54.4	29	2.8	37.9	958	43.4	24	16.7	41	53.7
Emerson town, Columbia County	365	71.8	-	-	(X)	333	43.2	3	100.0	9	-
Emmet city	491	71.1	3	0.6	-	451	43.5	1	-	9	44.4
Hempstead County (part)	36	72.7	3	8.3	-	33	48.5	-	(X)	3	-
Nevada County (part)	455	71.0	-	-	(X)	418	43.1	1	-	6	66.7

Table 2. **Place of Birth, Residence in 1995, and Language: 2000**—Con.

[Data based on a sample (except Tables 65-68). For information on confidentiality protection, coverage, sampling error, and nonsampling error, see Appendix G.
For location of definitions, see "How to Use This Census Report"]

State County Place	Total population	Native population—Percent born in state of residence	Foreign-born population			Population 5 years and over		Speak a language other than English at home			
								Population 5 to 17 years		Population 18 years and over	
			Number	Percent of total population	Percent naturalized citizens	Number	Percent living in different house in 1995	Number	Percent who speak English less than "very well"	Number	Percent who speak English less than "very well"
PLACE—Con.											
England city, Lonoke County	2 980	87.1	29	1.0	10.3	2 767	41.3	6	-	30	13.3
Enola town, Faulkner County	195	67.7	-	-	(X)	190	33.7	2	-	2	-
Etowah town, Mississippi County	351	77.8	4	1.1	50.0	313	42.2	7	14.3	14	14.3
Eudora city, Chicot County	2 875	76.0	15	0.5	46.7	2 671	36.2	8	-	64	53.1
Eureka Springs city, Carroll County	2 261	35.2	163	7.2	19.0	2 173	56.5	36	100.0	143	77.6
Evening Shade town, Sharp County	506	71.4	3	0.6	100.0	473	40.2	2	100.0	9	33.3
Everton town, Boone County	172	68.6	-	-	(X)	159	50.9	2	-	-	(X)
Fairfield Bay city	2 468	27.1	78	3.2	85.9	2 393	47.6	13	-	79	21.5
Cleburne County (part)	147	54.2	3	2.0	100.0	147	57.8	-	(X)	3	-
Van Buren County (part)	2 321	25.3	75	3.2	85.3	2 246	46.9	13	-	76	22.4
Fargo town, Monroe County	130	81.9	3	2.3	-	115	52.2	-	(X)	3	-
Farmington city, Washington County	3 684	63.4	65	1.8	24.6	3 340	64.2	27	33.3	106	50.9
Fayetteville city, Washington County	57 783	53.9	3 700	6.4	17.9	53 873	68.5	715	39.7	4 174	42.7
Felsenthal town, Union County	166	70.4	4	2.4	-	160	44.4	2	-	8	-
Fifty-Six city, Stone County	154	80.5	-	-	(X)	145	18.6	-	(X)	2	-
Fisher town, Poinsett County	262	84.9	3	1.1	-	252	39.7	6	50.0	3	100.0
Flippin city, Marion County	1 367	48.2	1	0.1	100.0	1 270	56.4	4	100.0	27	22.2
Fordyce city, Dallas County	4 756	84.1	28	0.6	39.3	4 539	46.2	5	-	123	27.6
Foreman city, Little River County	1 151	50.9	24	2.1	54.2	1 055	36.8	7	42.9	25	64.0
Forrest City city, St. Francis County	14 799	74.0	34	0.2	32.4	13 621	56.9	75	38.7	266	25.2
Fort Smith city, Sebastian County	80 414	61.8	7 420	9.2	25.9	74 225	53.1	2 054	46.9	6 866	62.4
Fouke town, Miller County	819	26.3	-	-	(X)	720	43.9	-	(X)	4	100.0
Fountain Hill town, Ashley County	132	84.9	6	4.5	-	132	26.5	-	(X)	2	100.0
Fountain Lake town, Garland County	383	64.2	11	2.9	-	351	42.5	-	(X)	11	100.0
Fourche town, Perry County	55	87.3	-	-	(X)	53	49.1	3	66.7	-	(X)
Franklin town, Izard County	189	67.2	-	-	(X)	179	39.1	-	(X)	1	-
Fredonia (Biscoe) town, Prairie County	470	89.8	1	0.2	-	446	34.1	-	(X)	1	-
Friendship town, Hot Spring County	212	85.2	3	1.4	-	192	40.1	3	100.0	2	-
Fulton city, Hempstead County	281	78.9	2	0.7	100.0	264	26.9	2	-	11	18.2
Garfield town, Benton County	493	41.0	15	3.0	13.3	444	50.9	1	-	20	20.0
Garland town, Miller County	361	67.2	1	0.3	-	336	35.7	3	-	2	-
Garner town, White County	287	80.5	-	-	(X)	267	37.8	-	(X)	-	(X)
Gassville city, Baxter County	1 695	47.0	18	1.1	33.3	1 592	50.9	8	100.0	32	28.1
Gateway town, Benton County	69	52.2	-	-	(X)	69	47.8	-	(X)	2	50.0
Gentry city, Benton County	2 106	46.5	70	3.3	32.9	1 943	54.9	7	14.3	97	40.2
Georgetown town, White County	121	67.8	-	-	(X)	117	33.3	-	(X)	4	-
Gibson CDP, Pulaski County	4 556	65.5	60	1.3	56.7	4 232	36.6	8	-	48	35.4
Gilbert town, Searcy County	35	31.4	-	-	(X)	35	11.4	-	(X)	-	(X)
Gillett city, Arkansas County	820	81.2	-	-	(X)	785	33.0	7	42.9	7	28.6
Gillham town, Sevier County	196	48.3	18	9.2	27.8	180	61.7	1	100.0	24	75.0
Gilmore town, Crittenden County	334	68.8	1	0.3	-	290	31.4	2	-	5	60.0
Glenwood city, Pike County	1 765	64.7	121	6.9	2.5	1 645	52.2	55	52.7	125	64.0
Goshen town, Washington County	792	54.3	7	0.9	57.1	749	50.5	4	-	12	25.0
Gosnell city, Mississippi County	3 952	54.8	61	1.5	39.3	3 618	61.0	41	51.2	109	28.4
Gould city, Lincoln County	1 308	89.0	4	0.3	-	1 190	32.1	4	-	19	-
Grady city, Lincoln County	538	87.1	5	0.9	100.0	498	31.7	-	(X)	7	85.7
Grannis city, Polk County	552	61.1	71	12.9	19.7	511	38.6	26	34.6	63	76.2
Gravel Ridge CDP, Pulaski County	3 217	60.0	63	2.0	50.8	2 933	46.5	-	(X)	146	24.0
Gravette city, Benton County	1 819	48.1	11	0.6	72.7	1 701	54.4	10	-	47	40.4
Greenbrier city, Faulkner County	3 042	62.5	3	0.1	100.0	2 887	47.1	56	80.4	54	29.6
Green Forest city, Carroll County	2 753	52.7	631	22.9	6.5	2 505	57.9	167	58.7	626	86.7
Greenland city, Washington County	911	57.9	7	0.8	100.0	840	53.5	-	(X)	6	66.7
Greenway town, Clay County	250	46.0	-	-	(X)	245	52.7	1	100.0	5	-
Greenwood city, Sebastian County	7 218	61.7	78	1.1	66.7	6 639	54.2	88	19.3	186	26.3
Greers Ferry city, Cleburne County	940	54.5	9	1.0	100.0	872	46.9	4	-	17	-
Griffithville town, White County	250	80.8	10	4.0	100.0	229	49.8	4	-	7	42.9
Grubbs town, Jackson County	433	90.7	3	0.7	100.0	393	44.5	-	(X)	1	-
Guion town, Izard County	84	86.9	-	-	(X)	82	50.0	-	(X)	-	(X)
Gum Springs town, Clark County	196	89.8	10	5.1	-	196	26.0	3	100.0	11	63.6
Gurdon city, Clark County	2 247	85.9	69	3.1	21.7	2 057	42.1	12	100.0	91	72.5
Guy town, Faulkner County	186	75.8	-	-	(X)	180	41.1	-	(X)	3	-
Hackett city, Sebastian County	721	67.0	2	0.3	100.0	673	45.8	5	-	11	-
Hamburg city, Ashley County	2 976	76.1	140	4.7	27.9	2 785	34.8	66	53.0	142	66.2
Hampton city, Calhoun County	1 541	83.2	10	0.6	60.0	1 456	44.9	5	20.0	17	23.5
Hardy city, Sharp County	580	53.2	5	0.9	40.0	552	45.8	4	75.0	23	65.2
Harrell city, Calhoun County	298	89.9	-	-	(X)	269	29.4	5	-	-	(X)
Harrisburg city, Poinsett County	2 086	73.0	-	-	(X)	1 966	49.6	-	(X)	57	29.8
Harrison city, Boone County	12 260	54.5	142	1.2	54.2	11 408	56.2	75	-	284	31.7
Hartford city, Sebastian County	764	56.8	-	-	(X)	711	37.7	-	(X)	13	92.3
Hartman city, Johnson County	595	67.6	3	0.5	100.0	563	38.7	-	(X)	8	37.5
Haskell city, Saline County	2 696	74.6	16	0.6	100.0	2 542	45.8	2	-	49	28.6
Hatfield town, Polk County	394	47.7	2	0.5	-	370	51.1	2	100.0	9	22.2
Havana city, Yell County	363	66.2	49	13.5	8.2	337	51.6	13	76.9	53	84.9
Haynes town, Lee County	209	80.4	-	-	(X)	191	42.4	-	(X)	-	(X)
Hazen city, Prairie County	1 631	82.5	2	0.1	100.0	1 547	37.4	2	-	12	33.3
Heber Springs city, Cleburne County	6 222	55.5	103	1.7	55.3	5 943	46.7	29	-	124	41.1
Hector town, Pope County	461	80.8	3	0.7	100.0	451	47.5	4	50.0	4	-
Helena city, Phillips County	6 313	80.8	58	0.9	72.4	5 711	46.0	86	50.0	139	11.5
Hensley CDP, Pulaski County	165	95.2	-	-	(X)	165	18.8	-	(X)	-	(X)
Hermitage town, Bradley County	739	80.5	109	14.7	6.4	655	44.1	46	37.0	102	79.4
Hickory Ridge city, Cross County	375	81.1	-	-	(X)	350	49.7	-	(X)	2	-
Higden town, Cleburne County	102	41.1	7	6.9	42.9	102	50.0	5	-	5	-
Higginson town, White County	357	61.2	9	2.5	33.3	326	39.6	-	(X)	14	42.9

Table 2. **Place of Birth, Residence in 1995, and Language: 2000**—Con.

[Data based on a sample (except Tables 65-68). For information on confidentiality protection, coverage, sampling error, and nonsampling error, see Appendix G.
For location of definitions, see "How to Use This Census Report"]

State County Place	Total population	Native population—Percent born in state of residence	Foreign-born population			Population 5 years and over		Speak a language other than English at home			
								Population 5 to 17 years		Population 18 years and over	
			Number	Percent of total population	Percent naturalized citizens	Number	Percent living in different house in 1995	Number	Percent who speak English less than "very well"	Number	Percent who speak English less than "very well"
PLACE—Con.											
Highfill town, Benton County	381	58.2	13	3.4	61.5	364	48.6	-	(X)	13	-
Highland city, Sharp County	948	50.9	1	0.1	100.0	886	47.6	8	25.0	11	36.4
Hindsville town, Madison County	63	87.3	-	-	(X)	61	21.3	-	(X)	-	(X)
Holland city, Faulkner County	531	61.3	11	2.1	81.8	488	45.3	2	-	11	18.2
Holly Grove city, Monroe County	756	86.2	3	0.4	100.0	717	42.4	-	(X)	7	42.9
Hope city, Hempstead County	10 518	74.9	1 179	11.2	20.0	9 599	52.0	399	60.4	1 036	73.2
Horatio city, Sevier County	987	52.7	104	10.5	48.1	914	47.2	32	56.3	87	67.8
Horseshoe Bend city	2 269	25.4	51	2.2	84.3	2 188	49.5	-	(X)	57	33.3
Fulton County (part)	12	-	-	-	(X)	12	-	-	(X)	-	(X)
Izard County (part)	2 257	25.6	51	2.3	84.3	2 176	49.8	-	(X)	57	33.3
Sharp County (part)	-	(X)	-	(X)	(X)	-	(X)	-	(X)	-	(X)
Horseshoe Lake town, Crittenden County	372	35.2	-	-	(X)	342	52.9	-	(X)	-	(X)
Hot Springs city, Garland County	35 613	60.6	1 317	3.7	50.9	33 508	51.3	394	48.0	1 950	40.9
Hot Springs Village CDP	8 472	20.3	202	2.4	57.9	8 342	42.3	-	(X)	243	26.7
Garland County (part)	6 661	20.7	147	2.2	61.2	6 555	39.1	-	(X)	181	24.9
Saline County (part)	1 811	19.0	55	3.0	49.1	1 787	54.0	-	(X)	62	32.3
Houston town, Perry County	181	71.3	-	-	(X)	175	37.1	-	(X)	2	-
Hoxie city, Lawrence County	2 856	80.0	19	0.7	78.9	2 646	43.1	-	(X)	34	41.2
Hughes city, St. Francis County	1 855	72.9	8	0.4	62.5	1 668	37.8	12	33.3	47	38.3
Humnoke city, Lonoke County	295	87.1	-	-	(X)	263	32.3	2	100.0	4	-
Humphrey city	911	82.9	6	0.7	66.7	862	36.3	2	-	22	22.7
Arkansas County (part)	448	85.1	6	1.3	66.7	428	47.0	2	-	14	35.7
Jefferson County (part)	463	80.8	-	-	(X)	434	25.8	-	(X)	8	-
Hunter town, Woodruff County	130	72.3	-	-	(X)	121	12.4	2	-	3	-
Huntington city, Sebastian County	663	62.5	1	0.2	100.0	630	35.4	4	-	5	-
Huntsville city, Madison County	1 938	68.0	154	7.9	8.4	1 749	50.4	38	52.6	184	73.4
Huttig city, Union County	714	64.3	14	2.0	64.3	669	34.4	10	-	11	81.8
Imboden town, Lawrence County	669	74.2	7	1.0	100.0	619	41.2	-	(X)	6	-
Jacksonport town, Jackson County	258	77.7	7	2.7	42.9	245	37.1	-	(X)	7	-
Jacksonville city, Pulaski County	29 787	48.2	1 033	3.5	56.3	27 116	59.9	348	10.6	1 518	37.7
Jasper city, Newton County	469	62.1	2	0.4	100.0	448	50.2	2	-	5	-
Jennette town, Crittenden County	139	82.0	-	-	(X)	130	59.2	3	66.7	-	(X)
Jericho town, Crittenden County	193	69.4	-	-	(X)	180	23.3	5	-	10	-
Jerome city, Drew County	55	95.0	15	27.3	60.0	53	50.9	2	-	13	84.6
Johnson city, Washington County	2 261	51.6	66	2.9	25.8	2 043	77.3	15	46.7	118	42.4
Joiner city, Mississippi County	573	80.1	-	-	(X)	539	30.6	-	(X)	-	(X)
Jonesboro city, Craighead County	55 617	68.8	1 430	2.6	18.5	51 965	56.9	490	77.6	1 908	47.4
Judsonia city, White County	1 931	71.3	34	1.8	26.5	1 830	49.1	19	57.9	54	77.8
Junction City city, Union County	738	63.9	7	0.9	71.4	691	46.7	11	18.2	16	43.8
Keiser city, Mississippi County	811	75.1	13	1.6	-	762	28.1	5	-	8	100.0
Kensett city, White County	1 831	73.1	49	2.7	4.1	1 689	47.7	31	80.6	57	57.9
Keo town, Lonoke County	241	83.5	4	1.7	-	224	33.0	5	80.0	4	50.0
Kibler city, Crawford County	952	79.0	37	3.9	64.9	877	33.5	23	43.5	52	65.4
Kingsland city, Cleveland County	456	89.1	7	1.5	42.9	417	35.5	2	100.0	8	75.0
Knobel town, Clay County	298	74.7	1	0.3	100.0	279	30.5	1	100.0	1	100.0
Knoxville city, Johnson County	533	60.6	5	0.9	40.0	497	39.0	1	-	9	55.6
Lafe town, Greene County	402	69.4	-	-	(X)	376	41.5	7	100.0	9	-
LaGrange town, Lee County	157	90.4	-	-	(X)	153	18.3	-	(X)	-	(X)
Lake City town, Craighead County	1 937	74.2	5	0.3	100.0	1 802	47.3	10	-	15	13.3
Lake Hamilton CDP, Garland County	1 546	49.9	40	2.6	85.0	1 449	66.7	5	-	51	62.7
Lakeview city, Baxter County	756	14.5	13	1.7	61.5	739	44.5	4	100.0	16	12.5
Lake View city, Phillips County	513	89.3	-	-	(X)	473	25.6	-	(X)	8	50.0
Lake Village city, Chicot County	2 790	73.1	78	2.8	48.7	2 558	46.3	7	100.0	106	21.7
Lamar city, Johnson County	1 400	69.6	33	2.4	-	1 300	54.1	4	50.0	48	64.6
Lavaca city, Sebastian County	1 851	66.2	22	1.2	45.5	1 728	50.9	29	82.8	41	9.8
Leachville city, Mississippi County	2 006	70.2	139	6.9	21.6	1 845	41.7	72	47.2	165	52.1
Lead Hill town, Boone County	281	51.6	2	0.7	100.0	263	36.9	-	(X)	-	(X)
Leola town, Grant County	494	70.5	40	8.1	15.0	444	51.1	18	55.6	49	61.2
Lepanto city, Poinsett County	2 126	73.2	35	1.6	14.3	1 960	40.5	19	26.3	44	36.4
Leslie city, Searcy County	458	50.7	2	0.4	-	433	50.6	-	(X)	7	-
Letona town, White County	186	78.0	-	-	(X)	177	31.6	-	(X)	1	100.0
Lewisville city, Lafayette County	1 286	77.9	35	2.7	8.6	1 218	31.7	7	-	30	16.7
Lexa city, Phillips County	328	81.3	2	0.6	100.0	305	43.9	-	(X)	6	100.0
Lincoln city, Washington County	1 812	52.8	51	2.8	15.7	1 671	54.9	17	47.1	73	54.8
Little Flock city, Benton County	2 695	44.5	478	17.7	13.4	2 437	67.7	105	54.3	417	62.4
Little Rock city, Pulaski County	183 558	70.7	6 945	3.8	35.9	170 603	51.1	1 545	38.1	9 047	42.5
Lockesburg town, Sevier County	733	51.6	3	0.4	-	664	44.6	4	25.0	5	-
London city, Pope County	894	59.6	3	0.3	-	838	48.7	7	-	15	13.3
Lonoke city, Lonoke County	4 166	85.3	49	1.2	49.0	3 869	46.7	42	35.7	77	39.0
Lonsdale town, Garland County	121	67.8	-	-	(X)	101	34.7	-	(X)	4	-
Louann town, Ouachita County	202	83.9	3	1.5	-	179	29.6	-	(X)	3	-
Lowell city, Benton County	4 848	47.4	385	7.9	30.9	4 262	76.5	157	35.0	385	57.1
Luxora town, Mississippi County	1 337	77.6	7	0.5	71.4	1 225	42.0	4	25.0	30	30.0
Lynn town, Lawrence County	309	76.1	-	-	(X)	289	31.1	-	(X)	-	(X)
McAlmont CDP, Pulaski County	1 763	83.1	65	3.7	-	1 671	27.2	25	12.0	86	62.8
McCaskill city, Hempstead County	88	81.5	7	8.0	100.0	76	55.3	11	27.3	5	100.0
McCrory city, Woodruff County	1 759	84.3	17	1.0	52.9	1 627	42.3	7	71.4	31	38.7
McDougal town, Clay County	207	70.0	-	-	(X)	198	37.9	-	(X)	4	-
McGehee city, Desha County	4 639	83.5	18	0.4	100.0	4 313	40.4	9	-	33	54.5
McNab town, Hempstead County	33	97.0	-	-	(X)	33	12.1	2	100.0	2	-
McNeil city, Columbia County	656	82.0	2	0.3	100.0	608	44.4	7	-	7	-

Table 2. **Place of Birth, Residence in 1995, and Language: 2000**—Con.

[Data based on a sample (except Tables 65-68). For information on confidentiality protection, coverage, sampling error, and nonsampling error, see Appendix G.
For location of definitions, see "How to Use This Census Report"]

State County Place	Total population	Native population—Percent born in state of residence	Foreign-born population: Number	Foreign-born population: Percent of total population	Foreign-born population: Percent naturalized citizens	Population 5 years and over: Number	Population 5 years and over: Percent living in different house in 1995	Speak a language other than English at home: Population 5 to 17 years: Number	Speak a language other than English at home: Population 5 to 17 years: Percent who speak English less than "very well"	Speak a language other than English at home: Population 18 years and over: Number	Speak a language other than English at home: Population 18 years and over: Percent who speak English less than "very well"
PLACE—Con.											
McRae city, White County	703	75.4	8	1.1	50.0	665	51.4	7	-	17	17.6
Madison city, St. Francis County	1 001	83.6	-	-	(X)	912	30.0	3	100.0	10	20.0
Magazine city, Logan County	922	64.8	13	1.4	7.7	865	38.3	9	22.2	30	26.7
Magness town, Independence County	155	75.5	-	-	(X)	142	35.9	-	(X)	-	(X)
Magnolia city, Columbia County	10 819	71.8	115	1.1	25.2	10 116	52.2	50	68.0	291	36.1
Malvern city, Hot Spring County	8 974	76.9	58	0.6	46.6	8 201	48.2	79	13.9	141	36.2
Mammoth Spring city, Fulton County	1 163	46.3	9	0.8	-	1 096	42.4	3	-	16	50.0
Manila city, Mississippi County	3 048	75.3	7	0.2	42.9	2 853	45.4	28	-	57	24.6
Mansfield city	1 105	64.0	31	2.8	-	1 020	45.1	10	20.0	26	46.2
Scott County (part)	417	62.2	31	7.4	-	407	45.0	10	20.0	21	47.6
Sebastian County (part)	688	65.0	-	-	(X)	613	45.2	-	(X)	5	40.0
Marianna city, Lee County	5 223	86.5	-	-	(X)	4 755	47.7	37	59.5	87	36.8
Marie town, Mississippi County	115	74.8	-	-	(X)	104	33.7	-	(X)	-	(X)
Marion city, Crittenden County	8 901	49.0	144	1.6	11.8	8 134	52.6	67	38.8	216	50.0
Marked Tree city, Poinsett County	2 813	69.0	13	0.5	38.5	2 623	36.8	7	-	44	40.9
Marmaduke city, Greene County	1 180	67.0	4	0.3	100.0	1 101	54.5	9	-	12	33.3
Marshall city, Searcy County	1 309	75.6	2	0.2	-	1 235	47.0	5	-	9	55.6
Marvell city, Phillips County	1 384	83.6	3	0.2	100.0	1 248	43.3	6	-	8	-
Maumelle city, Pulaski County	10 509	52.4	279	2.7	55.9	9 656	64.9	56	35.7	358	26.5
Mayflower city, Faulkner County	1 718	68.3	3	0.2	33.3	1 628	37.4	5	-	25	16.0
Maynard town, Randolph County	371	56.8	3	0.8	33.3	358	40.8	2	100.0	8	-
Melbourne city, Izard County	1 658	68.2	2	0.1	100.0	1 560	51.1	7	42.9	17	11.8
Mena city, Polk County	5 523	55.0	89	1.6	74.2	5 127	48.0	44	13.6	186	14.5
Menifee town, Conway County	344	82.3	-	-	(X)	324	27.2	-	(X)	4	-
Midland town, Sebastian County	227	77.5	-	-	(X)	215	32.6	1	-	3	66.7
Mineral Springs city, Howard County	1 247	71.5	93	7.5	8.6	1 156	45.8	18	77.8	94	87.2
Minturn town, Lawrence County	122	91.0	-	-	(X)	108	50.0	1	100.0	1	-
Mitchellville city, Desha County	471	91.2	4	0.8	100.0	428	42.8	4	50.0	11	54.5
Monette city, Craighead County	1 203	74.7	15	1.2	20.0	1 129	45.4	6	100.0	47	44.7
Monticello city, Drew County	8 991	75.5	89	1.0	37.1	8 407	51.9	27	59.3	223	41.3
Montrose city, Ashley County	508	75.8	3	0.6	100.0	473	34.5	3	-	6	66.7
Moorefield town, Independence County	174	73.6	-	-	(X)	167	43.1	-	(X)	-	(X)
Moro town, Lee County	224	83.5	-	-	(X)	200	28.5	-	(X)	5	40.0
Morrilton city, Conway County	6 552	76.3	160	2.4	7.5	6 125	48.3	101	50.5	194	43.8
Morrison Bluff town, Logan County	77	64.9	-	-	(X)	72	72.2	2	-	-	(X)
Mountainburg city, Crawford County	666	61.9	12	1.8	25.0	615	42.9	2	100.0	7	71.4
Mountain Home city, Baxter County	11 195	33.8	241	2.2	89.6	10 681	51.8	78	12.8	439	34.2
Mountain Pine city, Garland County	749	78.4	5	0.7	60.0	696	38.8	11	-	10	70.0
Mountain View city, Stone County	2 988	62.0	47	1.6	70.2	2 811	51.0	14	14.3	93	24.7
Mount Ida city, Montgomery County	984	73.9	8	0.8	25.0	940	52.4	18	50.0	22	9.1
Mount Pleasant town, Izard County	404	75.5	-	-	(X)	357	38.9	3	100.0	4	-
Mount Vernon city, Faulkner County	162	73.8	2	1.2	100.0	152	34.2	-	(X)	-	(X)
Mulberry city, Crawford County	1 656	72.1	18	1.1	11.1	1 562	49.5	8	75.0	50	52.0
Murfreesboro city, Pike County	1 777	73.2	22	1.2	18.2	1 697	38.9	20	25.0	42	40.5
Nashville city, Howard County	4 934	75.2	309	6.3	12.0	4 532	53.0	111	61.3	334	76.9
Newark city, Independence County	1 202	75.0	4	0.3	75.0	1 114	42.4	-	(X)	22	13.6
Newport city, Jackson County	7 814	78.3	22	0.3	-	7 375	35.2	31	71.0	134	6.7
Nimmons town, Clay County	115	45.9	4	3.5	-	106	29.2	-	(X)	6	66.7
Norfork city, Baxter County	438	38.3	7	1.6	42.9	433	45.3	-	(X)	10	50.0
Norman town, Montgomery County	430	60.2	-	-	(X)	404	46.0	-	(X)	17	-
Norphlet city, Union County	832	78.7	11	1.3	9.1	761	35.2	19	63.2	15	73.3
North Crossett CDP, Ashley County	3 480	59.1	32	0.9	59.4	3 227	43.1	11	-	72	43.1
North Little Rock city, Pulaski County	60 432	74.2	1 335	2.2	45.8	56 112	48.5	486	44.7	2 301	37.9
Oak Grove town, Carroll County	415	52.7	3	0.7	-	386	36.8	5	-	26	42.3
Oak Grove Heights town, Greene County	726	70.4	-	-	(X)	659	48.3	-	(X)	6	50.0
Oakhaven city, Hempstead County	66	57.6	-	-	(X)	61	29.5	-	(X)	3	66.7
Oden town, Montgomery County	219	68.4	4	1.8	100.0	200	48.5	-	(X)	4	100.0
Ogden town, Little River County	238	48.9	5	2.1	40.0	228	46.9	-	(X)	2	-
Oil Trough town, Independence County	219	83.6	-	-	(X)	192	38.5	-	(X)	3	-
O'Kean town, Randolph County	206	82.5	-	-	(X)	189	32.3	-	(X)	2	-
Okolona town, Clark County	156	80.8	-	-	(X)	131	42.7	-	(X)	3	-
Ola city, Yell County	1 198	71.0	127	10.6	40.2	1 130	46.8	61	41.0	135	64.4
Omaha town, Boone County	166	48.8	-	-	(X)	148	56.1	-	(X)	-	(X)
Oppelo city, Conway County	718	79.7	-	-	(X)	666	36.2	2	100.0	17	17.6
Osceola city, Mississippi County	8 836	75.1	19	0.2	100.0	8 028	48.8	21	28.6	89	15.7
Oxford city, Izard County	685	56.7	1	0.1	-	655	47.5	4	50.0	5	80.0
Ozan city, Hempstead County	86	72.3	3	3.5	100.0	78	30.8	-	(X)	-	(X)
Ozark city, Franklin County	3 531	69.3	40	1.1	55.0	3 275	42.9	11	-	66	16.7
Palestine city, St. Francis County	745	78.2	5	0.7	100.0	695	43.0	-	(X)	6	-
Pangburn city, White County	675	69.5	-	-	(X)	641	46.3	2	-	15	-
Paragould city, Greene County	22 040	69.8	146	0.7	47.9	20 529	53.5	122	23.8	335	38.2
Paris city, Logan County	3 670	70.5	52	1.4	42.3	3 470	43.2	25	-	107	57.0
Parkdale city, Ashley County	411	87.1	-	-	(X)	365	27.9	2	100.0	2	-
Parkers-Iron Springs CDP, Pulaski County	3 426	75.4	26	0.8	26.9	3 285	39.9	36	52.8	100	46.0
Parkin city, Cross County	1 603	78.7	-	-	(X)	1 494	27.8	-	(X)	13	38.5
Patmos town, Hempstead County	58	29.6	4	6.9	-	58	29.3	6	50.0	4	100.0
Patterson town, Woodruff County	523	81.8	-	-	(X)	485	36.3	-	(X)	4	50.0
Peach Orchard town, Clay County	226	78.3	-	-	(X)	207	30.0	-	(X)	-	(X)
Pea Ridge city, Benton County	2 441	49.5	20	0.8	65.0	2 253	52.2	14	28.6	35	17.1
Perla town, Hot Spring County	96	82.3	-	-	(X)	93	22.6	-	(X)	3	-
Perry town, Perry County	346	72.8	-	-	(X)	314	39.5	3	-	6	-
Perrytown city, Hempstead County	241	75.1	-	-	(X)	232	36.6	-	(X)	12	25.0
Perryville city, Perry County	1 446	70.9	12	0.8	100.0	1 326	52.0	5	-	33	15.2

Table 2. **Place of Birth, Residence in 1995, and Language: 2000**—Con.

[Data based on a sample (except Tables 65-68). For information on confidentiality protection, coverage, sampling error, and nonsampling error, see Appendix G.
For location of definitions, see "How to Use This Census Report"]

State County Place	Total population	Native population—Percent born in state of residence	Foreign-born population: Number	Foreign-born population: Percent of total population	Foreign-born population: Percent naturalized citizens	Population 5 years and over: Number	Population 5 years and over: Percent living in different house in 1995	Speak a language other than English at home: Population 5 to 17 years: Number	Speak a language other than English at home: Population 5 to 17 years: Percent who speak English less than "very well"	Speak a language other than English at home: Population 18 years and over: Number	Speak a language other than English at home: Population 18 years and over: Percent who speak English less than "very well"
PLACE—Con.											
Piggott city, Clay County	3 888	61.1	28	0.7	100.0	3 644	45.5	5	-	49	34.7
Pindall town, Searcy County	74	75.7	-	-	(X)	72	19.4	-	(X)	4	-
Pine Bluff city, Jefferson County	54 618	81.5	623	1.1	28.7	50 525	48.4	370	36.8	1 240	41.5
Pineville town, Izard County	282	63.1	-	-	(X)	267	40.1	-	(X)	-	(X)
Piney CDP, Garland County	4 000	61.1	71	1.8	29.6	3 730	50.3	14	100.0	130	28.5
Plainview city, Yell County	775	72.5	43	5.5	7.0	716	54.3	23	-	49	81.6
Pleasant Plains town, Independence County	237	75.3	2	0.8	100.0	213	40.8	-	(X)	6	33.3
Plumerville city, Conway County	845	80.0	7	0.8	14.3	787	33.7	5	60.0	17	23.5
Pocahontas city, Randolph County	6 428	66.4	93	1.4	9.7	6 001	53.5	58	70.7	134	66.4
Pollard town, Clay County	219	60.3	-	-	(X)	197	39.1	3	-	2	-
Portia town, Lawrence County	498	79.5	-	-	(X)	465	41.3	-	(X)	-	(X)
Portland city, Ashley County	578	81.8	-	-	(X)	549	32.1	3	-	2	100.0
Pottsville town, Pope County	1 310	69.1	7	0.5	71.4	1 214	52.4	2	-	15	13.3
Powhatan town, Lawrence County	41	80.5	-	-	(X)	41	2.4	-	(X)	-	(X)
Poyen town, Grant County	257	77.4	-	-	(X)	237	42.2	-	(X)	2	-
Prairie Creek CDP, Benton County	1 794	29.7	14	0.8	100.0	1 732	45.4	-	(X)	34	38.2
Prairie Grove city, Washington County	2 515	58.1	26	1.0	38.5	2 305	48.2	6	66.7	59	20.3
Prattsville town, Grant County	280	83.4	3	1.1	-	265	47.5	-	(X)	6	-
Prescott city, Nevada County	3 695	84.2	53	1.4	-	3 426	44.7	30	73.3	82	67.1
Pyatt town, Marion County	258	49.8	9	3.5	55.6	242	51.2	-	(X)	10	40.0
Quitman city	751	76.2	2	0.3	-	686	42.4	1	100.0	21	42.9
Cleburne County (part)	706	74.7	2	0.3	-	641	40.7	1	100.0	21	42.9
Faulkner County (part)	45	100.0	-	-	(X)	45	66.7	-	(X)	-	(X)
Ratcliff city, Logan County	185	67.6	-	-	(X)	171	42.1	-	(X)	5	-
Ravenden town, Lawrence County	522	68.0	-	-	(X)	481	45.1	-	(X)	7	28.6
Ravenden Springs town, Randolph County	124	75.8	-	-	(X)	122	47.5	-	(X)	-	(X)
Reader town	99	78.8	-	-	(X)	93	51.6	-	(X)	-	(X)
Nevada County (part)	17	88.2	-	-	(X)	14	100.0	-	(X)	-	(X)
Ouachita County (part)	82	76.8	-	-	(X)	79	43.0	-	(X)	-	(X)
Rector city, Clay County	2 008	63.5	-	-	(X)	1 865	41.6	7	57.1	17	100.0
Redfield city, Jefferson County	1 133	72.5	23	2.0	-	1 072	45.4	3	-	28	89.3
Reed town, Desha County	304	86.3	4	1.3	-	282	19.9	-	(X)	-	(X)
Reyno town, Randolph County	490	59.6	7	1.4	28.6	451	47.2	11	90.9	11	45.5
Rison city, Cleveland County	1 279	81.1	37	2.9	16.2	1 176	41.3	9	-	47	51.1
Rockport town, Hot Spring County	786	76.6	5	0.6	100.0	749	33.5	-	(X)	13	15.4
Rockwell CDP, Garland County	2 998	54.5	55	1.8	56.4	2 828	49.3	9	100.0	47	17.0
Roe town, Monroe County	134	73.1	-	-	(X)	130	33.1	-	(X)	5	60.0
Rogers city, Benton County	38 761	41.3	5 048	13.0	21.4	35 355	59.6	2 171	49.1	4 919	67.3
Rondo town, Lee County	196	89.3	-	-	(X)	183	30.6	-	(X)	4	-
Rose Bud town, White County	379	65.1	9	2.4	55.6	366	39.9	2	100.0	5	40.0
Rosston town, Nevada County	260	88.1	-	-	(X)	230	27.0	-	(X)	3	-
Rudy town, Crawford County	52	59.6	-	-	(X)	52	19.2	-	(X)	-	(X)
Russell town, White County	236	86.0	-	-	(X)	208	42.8	-	(X)	3	-
Russellville city, Pope County	23 669	61.1	652	2.8	18.3	22 198	58.6	207	25.1	842	49.8
St. Charles town, Arkansas County	256	77.6	1	0.4	100.0	230	28.3	-	(X)	7	14.3
St. Francis city, Clay County	248	44.4	-	-	(X)	237	54.0	-	(X)	-	(X)
St. Joe town, Searcy County	101	80.2	-	-	(X)	96	43.8	4	-	-	(X)
St. Paul town, Madison County	160	80.0	-	-	(X)	156	22.4	-	(X)	6	-
Salem city, Fulton County	1 606	54.0	12	0.7	66.7	1 493	50.0	-	(X)	18	11.1
Salem CDP, Saline County	2 747	75.6	58	2.1	48.3	2 623	38.2	24	100.0	63	60.3
Salesville city, Baxter County	426	38.4	9	2.1	66.7	417	30.2	-	(X)	10	30.0
Scott CDP	124	100.0	-	-	(X)	115	47.8	-	(X)	-	(X)
Lonoke County (part)	49	100.0	-	-	(X)	49	-	-	(X)	-	(X)
Pulaski County (part)	75	100.0	-	-	(X)	66	83.3	-	(X)	-	(X)
Scranton city, Logan County	197	73.6	-	-	(X)	188	37.2	-	(X)	3	100.0
Searcy city, White County	18 995	56.1	403	2.1	20.1	17 948	61.8	123	12.2	761	20.4
Sedgwick town, Lawrence County	99	74.7	-	-	(X)	93	47.3	-	(X)	-	(X)
Shannon Hills city, Saline County	1 988	70.6	54	2.7	27.8	1 844	48.8	6	33.3	63	49.2
Sheridan city, Grant County	3 827	73.9	18	0.5	38.9	3 595	47.8	26	19.2	37	59.5
Sherrill town, Jefferson County	119	89.9	-	-	(X)	107	24.3	-	(X)	1	100.0
Sherwood city, Pulaski County	21 546	64.6	551	2.6	56.8	19 956	46.6	206	26.2	879	27.8
Shirley town, Van Buren County	381	65.9	-	-	(X)	354	45.2	-	(X)	6	-
Sidney town, Sharp County	225	84.9	-	-	(X)	214	54.7	-	(X)	4	50.0
Siloam Springs city, Benton County	10 803	39.5	1 011	9.4	13.8	9 802	60.1	311	42.1	1 147	65.6
Smackover city, Union County	2 044	76.0	10	0.5	50.0	1 943	45.6	16	18.8	25	12.0
Smithville town, Lawrence County	83	91.6	-	-	(X)	76	48.7	-	(X)	1	-
South Lead Hill town, Boone County	87	49.4	-	-	(X)	75	37.3	3	-	8	-
Sparkman city, Dallas County	585	83.2	21	3.6	-	560	40.7	12	16.7	35	45.7
Springdale city	46 060	53.6	7 220	15.7	18.8	41 738	61.0	2 403	56.1	6 380	69.1
Benton County (part)	2 042	50.9	70	3.4	38.6	1 836	71.4	19	21.1	82	26.8
Washington County (part)	44 018	53.7	7 150	16.2	18.6	39 902	60.5	2 384	56.3	6 298	69.7
Springtown town, Benton County	108	31.5	-	-	(X)	102	57.8	-	(X)	4	-
Stamps city, Lafayette County	2 105	79.7	-	-	(X)	1 982	34.1	12	41.7	44	38.6
Star City city, Lincoln County	2 476	81.5	16	0.6	31.3	2 321	44.9	10	-	36	19.4
Stephens city, Ouachita County	1 192	82.5	-	-	(X)	1 107	34.8	8	50.0	11	36.4
Strawberry town, Lawrence County	267	75.2	1	0.4	100.0	249	32.9	4	-	2	-
Strong city, Union County	683	83.9	23	3.4	47.8	640	32.7	12	50.0	28	-
Stuttgart city, Arkansas County	9 567	84.7	35	0.4	45.7	8 918	40.3	39	51.3	150	48.0
Subiaco town, Logan County	457	84.0	2	0.4	100.0	430	34.0	-	(X)	6	-
Success town, Clay County	199	45.7	-	-	(X)	185	35.1	-	(X)	-	(X)

Table 2. **Place of Birth, Residence in 1995, and Language: 2000**—Con.

[Data based on a sample (except Tables 65-68). For information on confidentiality protection, coverage, sampling error, and nonsampling error, see Appendix G.
For location of definitions, see "How to Use This Census Report"]

State County Place	Total population	Native population—Percent born in state of residence	Foreign-born population			Population 5 years and over		Speak a language other than English at home			
								Population 5 to 17 years		Population 18 years and over	
			Number	Percent of total population	Percent naturalized citizens	Number	Percent living in different house in 1995	Number	Percent who speak English less than "very well"	Number	Percent who speak English less than "very well"
PLACE—Con.											
Sulphur Rock town, Independence County	420	72.0	2	0.5	100.0	389	40.9	-	(X)	2	-
Sulphur Springs city, Benton County	644	40.8	124	19.3	-	574	54.2	26	92.3	73	91.8
Summit city, Marion County	561	55.1	4	0.7	100.0	530	45.3	4	50.0	17	52.9
Sunset city, Crittenden County	364	71.7	-	-	(X)	349	28.9	7	57.1	-	(X)
Sweet Home CDP, Pulaski County	1 062	85.3	-	-	(X)	920	36.7	-	(X)	30	-
Swifton city, Jackson County	894	82.6	2	0.2	-	844	41.2	-	(X)	10	40.0
Taylor city, Columbia County	553	45.9	-	-	(X)	521	34.9	-	(X)	8	-
Texarkana city, Miller County	26 881	40.6	417	1.6	22.1	24 803	49.5	125	36.0	797	31.5
Thornton city, Calhoun County	549	87.8	-	-	(X)	510	31.6	2	50.0	11	-
Tillar city	243	80.9	13	5.3	15.4	228	28.1	6	-	10	40.0
Desha County (part)	29	75.9	-	-	(X)	28	32.1	-	(X)	-	(X)
Drew County (part)	214	81.6	13	6.1	15.4	200	27.5	6	-	10	40.0
Tinsman city, Calhoun County	81	85.2	-	-	(X)	74	52.7	-	(X)	-	(X)
Tollette town, Howard County	340	84.0	2	0.6	100.0	318	26.4	-	(X)	4	-
Tontitown city, Washington County	921	69.2	18	2.0	-	865	34.7	8	37.5	43	32.6
Traskwood town, Saline County	551	77.3	-	-	(X)	503	39.6	-	(X)	7	-
Trumann city, Poinsett County	7 030	74.0	7	0.1	-	6 501	45.7	24	50.0	77	9.1
Tuckerman city, Jackson County	1 773	85.4	2	0.1	100.0	1 676	26.8	14	78.6	14	28.6
Tull town, Grant County	355	75.8	-	-	(X)	334	20.7	-	(X)	1	-
Tupelo town, Jackson County	171	79.5	-	-	(X)	154	49.4	-	(X)	3	66.7
Turrell city, Crittenden County	987	65.2	2	0.2	100.0	868	29.3	1	100.0	1	100.0
Twin Groves town, Faulkner County	272	85.7	-	-	(X)	269	23.8	-	(X)	7	100.0
Tyronza town, Poinsett County	935	59.6	-	-	(X)	869	43.7	2	-	5	-
Ulm town, Prairie County	231	93.5	-	-	(X)	218	28.9	-	(X)	3	-
Valley Springs town, Boone County	167	58.2	2	1.2	-	152	45.4	2	-	7	-
Van Buren city, Crawford County	18 897	66.6	917	4.9	33.4	17 314	53.8	343	28.9	1 058	59.6
Vandervoort town, Polk County	130	78.6	4	3.1	50.0	117	28.2	-	(X)	4	100.0
Victoria town, Mississippi County	58	67.2	-	-	(X)	58	44.8	-	(X)	2	100.0
Vilonia town, Faulkner County	2 104	68.6	18	0.9	55.6	1 945	58.3	22	-	61	4.9
Viola town, Fulton County	376	53.6	1	0.3	-	350	46.9	-	(X)	1	-
Wabbaseka city, Jefferson County	199	96.5	-	-	(X)	195	36.4	-	(X)	5	-
Waldenburg town, Poinsett County	83	65.1	-	-	(X)	77	40.3	-	(X)	4	50.0
Waldo city, Columbia County	1 584	81.9	6	0.4	100.0	1 454	38.0	3	100.0	14	42.9
Waldron city, Scott County	3 465	66.1	318	9.2	11.6	3 148	54.2	83	53.0	364	50.0
Walnut Ridge city, Lawrence County	4 826	76.6	41	0.8	14.6	4 522	55.8	12	-	51	58.8
Ward city, Lonoke County	2 568	67.7	29	1.1	48.3	2 330	60.0	20	35.0	58	19.0
Warren city, Bradley County	6 455	80.9	235	3.6	34.0	6 092	41.7	89	66.3	231	55.0
Washington city, Hempstead County	129	90.7	-	-	(X)	129	23.3	3	-	-	(X)
Watson city, Desha County	299	85.6	-	-	(X)	283	20.8	3	-	10	30.0
Weiner city, Poinsett County	745	86.4	3	0.4	66.7	697	31.7	5	60.0	5	20.0
Weldon town, Jackson County	83	67.5	-	-	(X)	72	34.7	-	(X)	7	-
West Crossett CDP, Ashley County	1 683	71.9	-	-	(X)	1 599	41.6	-	(X)	13	69.2
Western Grove town, Newton County	390	76.3	2	0.5	100.0	367	52.6	-	(X)	2	-
West Fork city, Washington County	1 994	53.8	26	1.3	34.6	1 840	49.8	13	-	42	38.1
West Helena city, Phillips County	8 565	81.2	125	1.5	56.0	7 637	42.2	67	59.7	198	32.3
West Memphis city, Crittenden County	27 752	52.4	285	1.0	60.7	25 335	48.0	136	53.7	696	56.6
West Point town, White County	188	70.8	3	1.6	-	173	55.5	-	(X)	3	-
Wheatley city, St. Francis County	370	83.2	-	-	(X)	353	34.8	-	(X)	7	42.9
Whelen Springs town, Clark County	89	86.5	-	-	(X)	85	42.4	-	(X)	-	(X)
White Hall city, Jefferson County	4 894	73.3	174	3.6	43.7	4 600	47.5	70	68.6	199	36.2
Wickes town, Polk County	660	60.6	158	23.9	8.2	599	50.1	78	29.5	112	83.0
Widener town, St. Francis County	372	80.9	-	-	(X)	339	37.2	-	(X)	11	45.5
Wiederkehr Village city, Franklin County	38	60.5	-	-	(X)	38	44.7	-	(X)	-	(X)
Williford town, Sharp County	71	66.2	-	-	(X)	71	28.2	-	(X)	-	(X)
Willisville town, Nevada County	205	82.0	-	-	(X)	187	20.3	1	-	-	(X)
Wilmar city, Drew County	589	85.1	-	-	(X)	564	31.7	-	(X)	-	(X)
Wilmot city, Ashley County	773	75.3	-	-	(X)	747	37.5	6	-	24	70.8
Wilson town, Mississippi County	966	72.8	2	0.2	100.0	902	36.5	5	100.0	15	-
Wilton town, Little River County	422	60.0	-	-	(X)	386	33.7	2	-	5	-
Winchester city, Drew County	206	95.6	-	-	(X)	198	21.2	2	100.0	2	-
Winslow city, Washington County	440	60.9	-	-	(X)	412	29.4	9	22.2	5	-
Winthrop city, Little River County	174	54.0	-	-	(X)	154	26.6	-	(X)	2	-
Woodson CDP, Pulaski County	395	89.1	-	-	(X)	357	35.3	-	(X)	-	(X)
Wooster town, Faulkner County	487	69.4	6	1.2	100.0	441	40.4	-	(X)	8	50.0
Wrightsville city, Pulaski County	1 413	71.1	-	-	(X)	1 383	49.4	6	100.0	12	33.3
Wynne city, Cross County	8 667	78.0	98	1.1	33.7	7 996	46.3	67	32.8	194	40.7
Yellville city, Marion County	1 332	55.8	17	1.3	52.9	1 242	51.4	3	-	34	29.4
Zinc town, Boone County	81	45.7	-	-	(X)	78	42.3	-	(X)	-	(X)

Table 3. **Education and Veteran Status: 2000**

[Data based on a sample (except Tables 65-68). For information on confidentiality protection, coverage, sampling error, and nonsampling error, see Appendix G.
For location of definitions, see "How to Use This Census Report"]

State County County Subdivision Place	Population 3 years and over enrolled in school				Population 16 to 19 years			Population 25 years and over			Civilian veterans 18 years and over	
		Elementary or high school				Not enrolled in school and not high school graduate						
	Pre-primary school	Number	Percent in private school	College or graduate school	Total	Number	Percent	Number	Percent high school graduate or higher	Percent with Bachelor's degree or higher	Total	65 years and over
The State	**81 099**	**465 947**	**7.2**	**128 063**	**156 258**	**14 921**	**9.5**	**1 731 200**	**75.3**	**16.7**	**281 714**	**103 024**
Arkansas County	604	3 725	6.5	743	1 142	116	10.2	13 888	72.4	12.2	1 812	720
Arkansas township	-	7	-	5	2	-	-	63	71.4	15.9	15	6
Barton township	17	39	12.8	6	4	-	-	164	64.0	-	25	7
Bayou Meto township	12	30	-	5	15	3	20.0	158	87.3	7.6	16	3
Brewer township	1	2	-	-	-	-	(X)	60	80.0	-	-	-
Chester township	4	49	-	13	10	-	-	239	66.9	5.4	47	20
Crockett township	-	30	-	17	7	-	-	85	75.3	14.1	5	-
Garland township	-	10	-	13	6	-	-	163	80.4	16.0	33	22
Gum Pond township	290	1 894	8.9	412	599	56	9.3	6 313	74.7	13.8	744	285
Stuttgart city (part)	260	1 750	8.5	371	592	56	9.5	5 994	74.8	14.3	731	281
Henton township	29	145	8.3	26	32	2	6.3	439	67.0	2.3	55	10
Humphrey city (part)	13	120	1.7	15	26	-	-	267	63.3	3.0	30	-
Keaton township	3	123	3.3	34	91	14	15.4	646	69.3	14.1	72	15
La Grue township	150	895	1.5	122	225	31	13.8	3 306	67.2	8.9	473	197
De Witt city	126	619	0.5	67	162	23	14.2	2 354	66.0	9.8	316	142
McFall township	8	21	-	-	3	3	100.0	122	82.0	18.0	16	7
Mill Bayou township	32	66	-	13	32	5	15.6	380	77.1	7.9	62	26
Almyra town	17	38	-	7	25	5	20.0	201	74.6	7.5	48	21
Morris township	16	78	47.4	23	16	-	-	460	79.6	27.6	64	16
Stuttgart city (part)	10	52	40.4	21	13	-	-	294	78.9	25.9	50	16
Point Deluce township	7	66	4.5	5	20	2	10.0	184	63.0	10.9	11	6
Prairie township	19	97	-	15	30	-	-	514	69.6	10.9	102	65
St. Charles town	9	30	-	9	9	-	-	180	59.4	10.6	35	23
Stanley township	16	173	0.6	34	50	-	-	592	76.7	16.6	72	35
Gillett city	16	162	0.6	27	47	-	-	566	77.4	16.6	70	35
Ashley County	710	4 777	2.7	671	1 373	84	6.1	15 722	72.5	10.1	2 166	870
Banner township	22	24	-	-	6	-	-	95	46.3	-	12	6
Bayou township	-	27	-	9	9	-	-	41	68.3	22.0	-	-
Bearhouse township	-	11	-	-	3	-	-	39	76.9	-	3	3
Beech Creek township	-	5	-	4	-	-	(X)	23	100.0	21.7	3	-
Carter township	170	927	0.9	137	247	17	6.9	2 925	66.1	11.4	396	181
Hamburg city	119	584	0.7	99	164	14	8.5	1 938	63.1	11.3	283	136
De Bastrop township	13	113	-	3	35	7	20.0	283	58.7	6.7	35	29
Parkdale city	13	91	-	3	35	7	20.0	241	61.4	7.9	35	29
Egypt township	307	2 354	2.1	366	664	28	4.2	7 856	77.2	11.7	1 145	426
Crossett city	148	1 112	-	204	332	10	3.0	4 055	78.1	15.9	600	252
North Crossett CDP (part)	93	606	6.4	87	156	18	11.5	2 109	77.4	5.6	268	85
West Crossett CDP	53	417	-	55	113	-	-	1 054	73.0	10.1	149	54
Elon township	12	84	10.7	15	31	-	-	347	84.7	2.6	77	35
Extra township	4	72	-	10	35	7	20.0	192	70.8	12.0	32	-
Longview township	24	244	9.8	22	79	4	5.1	610	76.1	8.5	76	29
Marie Saline township	10	19	-	-	4	-	-	129	64.3	6.2	21	-
Mill Creek township	72	214	15.0	37	62	5	8.1	1 018	76.3	3.8	132	47
North Crossett CDP (part)	-	35	40.0	-	7	-	-	129	79.1	-	10	-
Montrose township	7	144	-	14	42	4	9.5	328	50.6	5.2	27	6
Montrose city	7	122	-	14	42	4	9.5	302	51.7	5.6	27	6
Portland township	20	128	4.7	19	31	2	6.5	438	72.1	14.4	60	26
Portland city	13	118	5.1	19	29	2	6.9	381	71.9	13.9	60	26
Prairie township	11	56	-	9	15	-	-	211	69.7	7.6	27	22
Union township	4	31	-	-	5	1	20.0	69	42.0	5.8	7	3
White township	17	143	-	15	47	2	4.3	507	66.5	5.1	43	11
Fountain Hill town	1	27	-	1	8	-	-	96	60.4	4.2	8	5
Wilmot township	17	181	1.1	11	58	7	12.1	611	58.9	5.7	70	46
Wilmot city	17	168	1.2	11	53	7	13.2	507	56.2	4.9	62	42
Baxter County	1 071	5 037	3.1	911	1 655	103	6.2	28 861	77.5	12.8	6 479	3 374
Bayou township	13	75	20.0	13	41	-	-	310	72.6	2.6	96	20
Big Flat township	7	29	-	-	10	3	30.0	163	50.3	10.4	25	11
Big Flat town (part)	-	9	-	-	3	3	100.0	77	41.6	2.6	9	2
Buckhorn township	2	124	-	21	42	2	4.8	642	74.9	9.8	168	79
Briarcliff town (part)	-	-	(X)	-	-	-	(X)	10	80.0	-	5	-
Norfork city (part)	-	6	-	-	-	-	(X)	52	90.4	15.4	18	9
Salesville city	2	35	-	6	12	-	-	364	74.5	12.6	80	34
Buford township	33	179	5.0	29	54	7	13.0	762	78.3	9.2	162	34
Greenwood township	32	30	-	6	14	-	-	110	51.8	6.4	20	8
Grover township	46	263	-	57	101	4	4.0	1 986	81.9	14.9	568	341
Lakeview city	12	92	-	11	25	-	-	626	81.9	15.3	202	118
Independence township	71	285	2.1	48	110	-	-	1 232	71.8	8.6	221	87
Mountain Home city (part)	-	-	(X)	-	-	-	(X)	-	(X)	(X)	-	-
Logan township	44	218	-	-	70	15	21.4	1 108	77.3	13.2	181	85
Lone Rock township	9	45	8.9	11	13	-	-	315	80.6	18.4	80	38
Norfork city (part)	-	3	-	-	3	-	-	78	83.3	20.5	29	21
Matney township	-	32	37.5	7	15	-	-	58	72.4	19.0	17	6
Mill township	75	268	-	54	68	-	-	1 987	81.2	11.7	471	282
Mountain Home township	547	2 043	2.9	472	718	50	7.0	13 620	78.3	14.6	3 046	1 773
Mountain Home city (part)	414	1 269	2.9	353	440	31	7.0	8 546	76.2	14.4	1 733	1 123
North Fork township	70	200	-	34	66	5	7.6	1 028	66.5	8.5	181	78
Norfork city (part)	3	40	-	4	13	-	-	231	68.0	8.2	61	23
Pigeon township	10	332	9.6	22	76	-	-	1 218	82.2	11.7	264	82
Union township	21	238	1.7	24	78	3	3.8	1 352	74.4	12.9	352	193
Briarcliff town (part)	4	40	5.0	3	11	2	18.2	159	73.0	11.3	50	12
Whiteville township	91	676	2.2	113	179	14	7.8	2 970	77.6	9.7	627	257
Cotter city	20	108	-	32	59	4	6.8	660	79.5	11.2	147	53
Gassville city	41	300	5.0	44	72	7	9.7	1 159	72.0	7.6	201	78
Mountain Home city (part)	-	-	(X)	-	-	-	(X)	-	(X)	(X)	-	-
Benton County	4 463	26 854	7.7	5 637	8 071	942	11.7	99 436	80.4	20.3	17 496	7 479
Anderson township	60	162	14.8	39	39	-	-	617	79.7	17.3	105	53
Bentonville city (part)	-	16	-	-	-	-	(X)	50	54.0	-	15	-
Cave Springs city (part)	12	17	23.5	6	3	-	-	80	78.8	6.3	18	14
Highfill town (part)	-	-	(X)	-	-	-	(X)	-	(X)	(X)	-	-

Table 3. **Education and Veteran Status: 2000**—Con.

[Data based on a sample (except Tables 65-68). For information on confidentiality protection, coverage, sampling error, and nonsampling error, see Appendix G.
For location of definitions, see "How to Use This Census Report"]

State County County Subdivision Place	Population 3 years and over enrolled in school				Population 16 to 19 years			Population 25 years and over			Civilian veterans 18 years and over	
		Elementary or high school				Not enrolled in school and not high school graduate						
	Pre-primary school	Number	Percent in private school	College or graduate school	Total	Number	Percent	Number	Percent high school graduate or higher	Percent with Bachelor's degree or higher	Total	65 years and over
Benton County—Con.												
Apple Glen township	26	118	4.2	7	46	3	6.5	579	65.5	1.6	88	27
Ball township	16	161	16.1	6	45	-	-	386	78.0	15.5	45	30
Beatie township	39	89	19.1	-	25	-	-	227	68.7	9.7	58	14
Brightwater township	103	765	10.5	101	239	35	14.6	2 495	75.6	10.3	455	117
Avoca town	13	74	2.7	9	11	2	18.2	260	79.2	12.7	53	15
Pea Ridge city (part)	-	-	(X)	-	-	-	(X)	-	(X)	(X)	-	-
Rogers city (part)	-	63	46.0	-	6	6	100.0	222	87.8	29.7	45	28
Cherokee township	6	82	22.0	9	14	4	28.6	235	76.6	17.4	24	18
Colville township	150	876	6.3	250	294	10	3.4	2 913	82.5	29.5	376	123
Cave Springs city (part)	26	177	11.3	14	57	9	15.8	606	77.1	16.2	100	33
Elm Springs city (part)	-	-	(X)	-	-	-	(X)	5	100.0	-	-	-
Rogers city (part)	81	315	7.0	39	83	-	-	1 190	91.4	50.2	126	45
Springdale city (part)	-	-	(X)	-	-	-	(X)	-	(X)	(X)	-	-
Decatur township	72	683	3.7	58	263	32	12.2	1 770	71.2	9.7	317	86
Decatur city	45	285	4.9	16	82	17	20.7	736	65.4	8.2	127	31
Dickson township	55	453	7.3	87	92	-	-	5 355	94.2	25.8	1 648	1 099
Bella Vista CDP (part)	47	304	10.9	56	60	-	-	4 754	96.2	28.4	1 543	1 078
Esculapia township	1 389	7 157	7.0	1 350	2 174	308	14.2	25 393	75.5	18.7	4 036	1 637
Little Flock city (part)	6	69	8.7	13	22	2	9.1	179	83.2	20.7	34	10
Prairie Creek CDP	40	191	4.2	72	71	-	-	1 452	91.9	33.9	419	195
Rogers city (part)	1 251	5 980	5.7	1 130	1 803	282	15.6	20 546	73.7	18.2	2 955	1 128
Felker township	-	102	5.9	31	44	16	36.4	281	67.3	5.7	32	17
Flint township	11	144	11.8	17	57	8	14.0	471	64.8	7.4	57	15
Springtown town	2	16	-	2	5	-	-	70	52.9	-	15	5
Garfield township	71	419	14.8	22	119	12	10.1	1 875	77.7	17.2	376	146
Garfield town (part)	10	88	9.1	5	48	7	14.6	259	73.4	9.7	31	18
Garland township	137	756	4.1	85	204	40	19.6	2 146	82.5	16.4	341	83
Bentonville city (part)	1	17	11.8	-	2	-	-	24	83.3	4.2	5	-
Centerton city (part)	83	449	5.3	47	116	24	20.7	1 185	84.7	18.0	172	39
Gentry township	96	830	15.1	124	253	12	4.7	2 435	76.9	15.4	349	129
Gentry city	32	481	7.5	73	130	6	4.6	1 254	72.9	12.2	167	61
Hico township	278	2 343	4.7	1 214	820	90	11.0	7 932	77.4	21.7	1 078	427
Siloam Springs city	237	1 710	4.1	1 124	672	83	12.4	6 168	76.7	19.9	810	328
Hoover township	9	112	4.5	13	47	9	19.1	407	63.1	5.4	34	10
Highfill town (part)	5	51	-	-	15	9	60.0	175	72.0	3.4	8	3
Logan township	15	99	6.1	10	20	-	-	317	74.4	8.8	45	4
Mason Valley township	34	159	19.5	17	24	-	-	556	76.6	4.7	70	37
Highfill town (part)	6	21	38.1	-	-	-	(X)	53	58.5	-	-	-
Mount Vernon township	116	976	11.9	114	277	40	14.4	2 814	78.5	7.8	471	130
Bella Vista CDP (part)	11	49	-	-	8	-	-	54	83.3	-	7	-
Little Flock city (part)	-	2	-	-	-	-	(X)	4	100.0	-	-	-
Pea Ridge city (part)	49	424	4.7	58	117	10	8.5	1 601	77.0	6.7	275	91
Osage township	1 081	6 109	6.5	1 391	1 821	225	12.4	24 653	86.6	26.7	4 862	2 376
Bella Vista CDP (part)	84	893	4.9	321	237	29	12.2	8 592	90.6	27.2	2 427	1 662
Bentonville city (part)	731	3 851	4.1	814	1 175	141	12.0	11 779	83.7	26.3	1 829	517
Cave Springs city (part)	2	8	-	-	3	-	-	28	85.7	10.7	8	-
Centerton city (part)	10	9	-	2	-	-	(X)	39	79.5	-	8	-
Little Flock city (part)	79	396	9.8	120	185	39	21.1	1 302	77.3	23.3	173	43
Pea Ridge city (part)	-	-	(X)	-	-	-	(X)	4	-	-	2	2
Rogers city (part)	118	630	20.2	90	107	8	7.5	1 723	91.2	34.0	250	98
Roller Ridge township	19	190	13.2	9	52	9	17.3	561	72.9	8.2	84	35
Garfield town (part)	-	16	18.8	-	1	-	-	34	85.3	5.9	5	5
Gateway town	-	12	-	1	7	-	-	47	68.1	6.4	8	1
Round Prairie township	45	280	8.2	30	68	-	-	651	80.0	5.7	82	38
Sugar Creek township	46	166	3.0	19	87	-	-	583	81.1	2.9	72	42
Sulphur Springs township	30	272	5.1	20	70	13	18.6	1 285	81.6	19.8	358	200
Bella Vista CDP (part)	-	6	-	-	2	-	-	621	92.1	26.2	229	176
Sulphur Springs city	18	133	4.5	5	51	13	25.5	371	65.5	10.8	60	7
Wager township	7	96	18.8	22	29	-	-	443	67.7	7.2	85	14
Cave Springs city (part)	-	-	(X)	-	-	-	(X)	-	(X)	(X)	-	-
Highfill town (part)	-	14	-	6	8	-	-	12	100.0	-	12	-
Wallace township	102	664	11.9	69	179	17	9.5	2 001	75.6	14.2	326	108
Bella Vista CDP (part)	-	5	-	-	-	-	(X)	19	84.2	10.5	-	-
Gravette city	52	378	7.1	41	114	8	7.0	1 148	75.1	13.4	188	62
Walnut township	14	141	20.6	35	20	11	55.0	1 228	89.5	30.6	262	123
War Eagle township	14	117	4.3	21	38	18	47.4	717	84.4	13.5	226	133
Washington township	422	2 236	7.8	467	573	30	5.2	7 874	80.3	21.7	1 093	202
Bethel Heights town	29	169	1.2	9	51	6	11.8	490	79.6	17.8	68	27
Lowell city	196	783	9.5	227	174	-	-	2 854	83.4	25.8	397	22
Rogers city (part)	29	90	-	20	-	-	(X)	273	87.2	26.4	26	9
Springdale city (part)	105	317	17.0	74	100	3	3.0	1 358	85.2	35.4	179	28
Yell township	-	97	8.2	-	38	-	-	236	73.3	3.4	41	6
Boone County	774	5 655	7.0	988	1 867	167	8.9	23 070	76.8	12.7	3 959	1 647
Batavia township	26	177	10.7	22	58	12	20.7	547	79.3	4.4	92	22
Bellefonte township	62	476	5.7	105	135	10	7.4	1 462	79.6	12.0	240	87
Bellefonte town	21	39	10.3	16	13	-	-	254	76.4	10.2	32	20
Harrison city (part)	7	37	-	4	3	-	-	139	62.6	2.9	16	16
Blythe township	6	47	-	6	5	-	-	130	82.3	23.1	15	9
Bryan township	59	184	7.6	32	64	-	-	753	75.2	20.1	160	45
Harrison city (part)	-	-	(X)	-	-	-	(X)	-	(X)	(X)	-	-
Carrollton township	18	148	-	25	38	4	10.5	528	70.6	5.5	96	40
Alpena town (part)	13	20	-	11	12	2	16.7	199	63.8	2.0	30	15
Elixir township	42	415	2.9	66	133	12	9.0	1 510	67.9	5.8	295	109
Bergman town	15	72	-	17	18	-	-	246	71.1	2.4	46	17
Ewing township	12	71	-	4	6	-	-	239	66.9	3.8	29	19
Gaither township	23	88	25.0	40	49	-	-	499	80.4	3.0	45	21
Jackson township	31	183	3.8	15	47	-	-	805	88.1	21.0	118	44
Harrison city (part)	9	15	-	-	-	-	(X)	77	90.9	7.8	7	7
Jefferson township	15	167	15.6	47	48	2	4.2	761	80.0	7.4	118	44
Valley Springs town	7	23	-	2	5	-	-	110	83.6	4.5	7	2
Lee township	32	238	2.9	37	94	12	12.8	929	74.7	8.3	183	75
Long Creek township	38	102	13.7	26	33	4	12.1	505	72.5	7.9	93	37

Table 3. **Education and Veteran Status: 2000**—Con.

[Data based on a sample (except Tables 65-68). For information on confidentiality protection, coverage, sampling error, and nonsampling error, see Appendix G.
For location of definitions, see "How to Use This Census Report"]

State County County Subdivision Place	Population 3 years and over enrolled in school				Population 16 to 19 years			Population 25 years and over			Civilian veterans 18 years and over	
		Elementary or high school				Not enrolled in school and not high school graduate						
	Pre-primary school	Number	Percent in private school	College or graduate school	Total	Number	Percent	Number	Percent high school graduate or higher	Percent with Bachelor's degree or higher	Total	65 years and over
Boone County—Con.												
North Harrison township	170	1 276	9.8	246	447	42	9.4	5 419	72.7	13.3	860	404
Harrison city (part)	162	1 152	8.5	237	405	42	10.4	4 712	73.3	13.4	737	316
Olvey township	-	86	-	10	41	10	24.4	316	75.6	8.2	54	13
Omaha township	54	323	6.5	29	112	12	10.7	1 281	76.3	8.7	227	64
Omaha town	7	23	17.4	2	15	4	26.7	107	79.4	5.6	17	9
Prairie township	9	113	-	2	59	10	16.9	353	70.5	9.1	69	25
Everton town	2	33	-	-	5	-	-	110	74.5	4.5	22	9
South Harrison township	131	1 083	8.0	239	381	30	7.9	4 783	82.0	19.9	810	371
Harrison city (part)	112	645	7.8	172	286	30	10.5	3 316	82.0	21.0	576	250
Sugar Loaf township	23	294	1.0	26	71	7	9.9	1 505	79.0	9.4	343	154
Diamond City city	1	92	3.3	11	15	5	33.3	574	78.6	9.6	161	77
Lead Hill town	6	38	-	2	12	-	-	201	72.1	4.0	39	23
South Lead Hill town	2	18	-	2	7	-	-	48	91.7	16.7	4	-
Summit township	-	77	-	8	28	-	-	344	88.7	12.5	36	17
Zinc township	23	107	9.3	3	18	-	-	401	74.6	7.7	76	47
Zinc town	4	6	-	2	1	-	-	62	64.5	3.2	13	8
Bradley County	320	2 187	2.1	345	679	35	5.2	8 368	66.6	11.9	1 205	501
Clay township	16	109	-	11	47	-	-	468	61.5	6.2	73	21
Banks town	2	17	-	2	3	-	-	97	75.3	6.2	19	2
Eagle township	-	14	21.4	10	13	-	-	109	89.0	8.3	20	-
Marion township	-	21	-	-	9	-	-	100	74.0	27.0	-	-
Moro township	-	-	(X)	-	-	-	(X)	41	68.3	9.8	4	4
Ouachita township	2	81	-	3	16	6	37.5	179	52.5	10.1	18	-
Palestine township	-	77	-	20	39	6	15.4	238	49.6	5.9	31	14
Pennington township	238	1 529	1.0	267	472	6	1.3	6 038	69.4	13.3	887	391
Warren city	172	1 143	1.3	154	286	-	-	4 408	66.1	11.8	596	300
River township	-	104	24.0	-	6	-	-	221	49.3	8.6	13	6
Sumpter township	-	17	-	5	5	-	-	89	34.8	-	29	14
Washington township	64	235	0.9	29	72	17	23.6	885	61.7	8.4	130	51
Hermitage town	39	152	1.3	10	40	5	12.5	379	64.4	5.8	44	16
Calhoun County	125	1 111	2.8	115	273	6	2.2	3 906	68.7	7.3	601	258
Caswell township	22	148	-	17	40	-	-	532	75.0	11.7	62	24
Thornton city (part)	15	109	-	8	26	-	-	343	70.3	5.2	35	12
Champagnolle township	-	36	-	-	8	-	-	153	69.3	15.7	18	18
Dallas township	5	90	18.9	9	15	-	-	187	65.2	1.1	16	8
Fayette township	-	28	-	-	13	-	-	47	61.7	-	12	6
Franklin township	61	364	2.5	37	95	6	6.3	1 215	74.1	9.9	218	85
Hampton city	53	291	3.1	30	82	1	1.2	985	73.3	10.1	173	68
Huey township	9	-	(X)	-	-	-	(X)	55	85.5	-	-	-
Jackson township	2	110	-	6	30	-	-	368	52.2	1.6	69	37
Harrell city	2	65	-	4	23	-	-	184	56.0	3.3	29	14
Jefferson township	3	15	-	5	2	-	-	126	58.7	6.3	29	5
Tinsman city	-	13	-	1	2	-	-	47	51.1	6.4	10	2
Moro township	3	64	-	9	16	-	-	373	61.9	2.9	69	26
Thornton city (part)	-	2	-	2	-	-	(X)	30	50.0	-	6	4
Polk township	10	111	4.5	21	23	-	-	386	72.0	8.5	47	20
River township	10	145	-	11	31	-	-	464	66.2	4.1	61	29
Shumaker UT	-	-	(X)	-	-	-	(X)	-	(X)	(X)	-	-
Carroll County	686	3 978	8.2	398	1 457	245	16.8	17 207	71.8	13.8	2 880	1 121
Beaver township	41	142	2.1	34	34	-	-	1 288	93.3	29.1	390	160
Beaver town	6	7	42.9	2	2	-	-	56	87.5	14.3	8	4
Cabanal township	15	99	12.1	-	14	6	42.9	249	67.5	6.4	59	37
Carrollton township	5	57	-	11	20	4	20.0	385	64.2	7.5	64	28
Alpena town (part)	-	2	-	2	-	-	(X)	4	100.0	-	-	-
Cedar township	32	487	8.0	42	170	4	2.4	2 909	85.3	24.0	483	174
Eureka Springs city (part)	32	215	3.3	42	71	4	5.6	1 751	87.1	28.3	268	84
Coin township	21	117	37.6	6	36	2	5.6	344	62.2	0.6	57	23
Alpena town (part)	3	17	-	3	5	2	40.0	29	75.9	-	-	-
Cross township	9	51	-	-	-	-	(X)	200	79.0	24.5	36	18
Dry Fork township	4	54	-	5	26	5	19.2	218	69.7	14.2	25	5
Franklin township	28	121	7.4	14	63	4	6.3	701	88.4	19.3	115	68
Hickory township	221	789	4.8	38	341	96	28.2	2 943	61.8	6.6	402	110
Green Forest city	133	446	5.4	20	222	86	38.7	1 595	55.5	6.5	193	78
Kings River township	4	78	10.3	7	29	1	3.4	444	80.4	22.7	51	22
Liberty township	7	34	-	-	-	-	(X)	75	82.7	5.3	19	8
Long Creek township	12	81	13.6	17	18	-	-	352	63.6	11.9	61	20
North Yocum township	5	77	7.8	18	48	-	-	258	67.4	5.0	20	4
Blue Eye town (part)	-	5	-	-	5	-	-	25	64.0	8.0	4	-
Oak Grove town (part)	5	37	16.2	7	11	-	-	73	71.2	6.8	6	2
Omega township	-	85	4.7	1	17	-	-	343	65.3	9.3	66	14
Osage township	11	60	35.0	11	31	3	9.7	250	60.4	10.8	52	7
Packard Springs township	-	24	25.0	8	7	-	-	391	81.3	13.8	71	35
Piney township	9	84	-	9	27	10	37.0	183	50.8	10.9	21	18
Polo township	14	216	29.2	38	109	23	21.1	756	65.9	5.2	96	51
Prairie township	215	1 149	2.8	103	398	79	19.8	4 222	63.1	9.3	671	279
Berryville city	144	825	3.0	65	294	41	13.9	2 790	58.9	8.3	392	142
South Yocum township	25	130	13.8	18	35	-	-	397	62.2	9.8	51	13
Blue Eye town (part)	-	-	(X)	-	-	-	(X)	-	(X)	(X)	-	-
Oak Grove town (part)	5	57	8.8	8	24	-	-	160	60.6	1.9	20	6
Winona township	8	43	30.2	18	34	8	23.5	299	93.0	30.1	70	27
Eureka Springs city (part)	-	-	(X)	-	-	-	(X)	-	(X)	(X)	-	-
Chicot County	511	2 781	10.6	348	916	85	9.3	9 062	64.2	11.7	1 090	434
Bowie township	171	742	2.2	86	201	7	3.5	2 782	57.3	7.8	332	118
Dermott city	157	643	-	86	181	7	3.9	2 044	61.3	10.2	258	86
Carlton township	255	986	16.8	200	354	54	15.3	3 658	69.8	17.4	470	182
Lake Village city	132	593	13.5	80	164	16	9.8	1 730	70.4	18.2	227	63
Planters township	85	1 053	10.8	62	361	24	6.6	2 622	63.7	7.7	288	134
Eudora city	78	692	3.3	38	229	15	6.6	1 697	64.0	8.4	186	69

Table 3. **Education and Veteran Status: 2000**—Con.

[Data based on a sample (except Tables 65-68). For information on confidentiality protection, coverage, sampling error, and nonsampling error, see Appendix G.
For location of definitions, see "How to Use This Census Report"]

State County County Subdivision Place	Population 3 years and over enrolled in school				Population 16 to 19 years			Population 25 years and over			Civilian veterans 18 years and over	
		Elementary or high school				Not enrolled in school and not high school graduate						
	Pre-primary school	Number	Percent in private school	College or graduate school	Total	Number	Percent	Number	Percent high school graduate or higher	Percent with Bachelor's degree or higher	Total	65 years and over
Clark County	592	3 603	3.9	3 738	2 054	60	2.9	13 735	75.3	19.8	2 028	841
Caddo township	592	3 603	3.9	3 738	2 054	60	2.9	13 735	75.3	19.8	2 028	841
Amity city	21	121	10.7	16	45	2	4.4	501	65.9	8.2	60	25
Arkadelphia city	282	1 293	5.2	3 306	1 320	3	0.2	5 255	79.8	30.7	726	343
Caddo Valley town	18	102	4.9	48	25	1	4.0	307	78.2	15.6	66	18
Gum Springs town	-	39	-	6	15	4	26.7	138	63.0	9.4	17	13
Gurdon city	98	385	-	44	127	18	14.2	1 467	65.6	10.3	201	114
Okolona town	3	15	-	5	2	-	-	109	68.8	4.6	19	9
Whelen Springs town	-	7	-	5	6	-	-	71	52.1	1.4	10	3
Clay County	536	2 732	1.6	402	777	57	7.3	12 175	60.6	7.4	1 878	809
Bennett township	34	65	-	23	52	-	-	428	48.8	-	40	13
McDougal town	9	27	-	2	18	-	-	149	50.3	-	13	8
Blue Cane township	8	30	-	21	4	-	-	128	64.8	18.0	14	6
Bradshaw township	7	37	-	14	11	6	54.5	145	55.9	6.9	24	13
Brown township	4	49	-	6	3	-	-	142	54.2	9.9	10	6
Cache township	18	68	4.4	12	17	-	-	314	57.0	2.2	53	31
Knobel town	14	39	-	7	10	-	-	206	55.3	1.9	29	19
Carpenter township	11	61	-	2	17	2	11.8	208	59.6	10.1	50	22
Success town	10	39	-	1	7	2	28.6	134	53.0	9.0	28	16
Chalk Bluff township	28	44	-	-	4	-	-	239	65.7	12.1	47	27
Clark township	12	48	-	17	2	-	-	215	64.2	6.0	16	3
Peach Orchard town	7	34	-	1	2	-	-	154	58.4	3.2	11	3
Cleveland township	10	134	-	-	43	6	14.0	409	53.8	2.7	74	33
Gleghorn township	-	35	-	-	6	-	-	80	83.8	17.5	-	-
Haywood township	11	91	1.1	12	25	-	-	412	59.7	4.9	96	19
Greenway town	11	40	2.5	1	11	-	-	171	59.1	3.5	39	12
Johnson township	8	38	-	-	-	-	(X)	177	68.9	2.8	25	11
Kilgore township	172	652	5.1	85	172	15	8.7	2 854	60.8	7.0	388	135
Corning city	142	586	3.9	72	169	15	8.9	2 451	60.4	6.7	330	126
Knob township	-	37	-	6	20	-	-	166	75.3	15.7	33	18
Lemmons township	6	47	-	-	17	-	-	92	58.7	-	14	8
Liddell township	8	71	-	7	17	-	-	205	61.5	6.8	38	15
St. Francis city	6	61	-	5	14	-	-	160	58.8	7.5	31	8
Nelson township	3	27	29.6	7	20	-	-	169	43.8	3.6	21	10
Datto town	3	18	44.4	3	13	-	-	64	59.4	7.8	8	4
Oak Bluff township	27	435	-	91	111	-	-	1 909	61.3	7.2	335	147
Rector city	27	303	-	55	94	-	-	1 415	58.8	6.1	234	108
Payne township	1	40	-	3	20	-	-	228	62.7	3.5	27	4
Nimmons town	-	16	-	-	14	-	-	79	40.5	-	17	2
Pollard township	5	77	-	12	21	-	-	385	59.7	6.2	84	40
Pollard town	1	41	-	4	10	-	-	140	61.4	8.6	16	6
St. Francis township	147	625	-	84	191	28	14.7	3 093	62.6	9.9	449	235
Piggott city	135	536	-	60	167	25	15.0	2 731	60.6	10.4	399	206
Swain township	-	16	-	-	4	-	-	63	36.5	-	6	6
Wilson township	16	5	-	-	-	-	(X)	114	52.6	7.9	34	7
Cleburne County	539	3 628	4.7	538	1 131	105	9.3	17 299	74.8	13.9	3 754	1 734
Cadron township	44	188	3.7	30	46	-	-	1 003	72.7	7.4	175	77
Quitman city (part)	8	124	5.6	17	32	-	-	441	72.6	7.7	79	45
California township	8	44	-	23	-	-	(X)	220	64.5	3.6	25	25
Center Post township	-	122	8.2	15	27	-	-	384	78.1	20.6	90	46
Clayton township	30	98	-	6	31	-	-	659	68.7	15.5	160	55
Francis township	49	78	11.5	25	16	-	-	523	72.5	9.4	110	35
Giles township	20	252	9.1	27	87	7	8.0	1 167	77.5	11.7	290	134
Greers Ferry city	15	138	4.3	12	43	2	4.7	665	79.2	9.3	160	80
Grassey township	41	225	4.0	17	70	3	4.3	828	62.3	4.6	128	57
Concord town	2	40	-	3	13	-	-	178	64.0	6.7	24	16
Healing Springs township	32	142	12.7	12	10	-	-	741	75.6	3.8	204	27
Heber township	179	1 220	1.1	227	395	18	4.6	6 089	75.7	17.6	1 309	694
Heber Springs city (part)	159	866	1.2	170	284	18	6.3	4 447	76.4	18.7	850	442
McJester township	6	54	-	15	20	-	-	314	76.8	11.1	58	25
Morgan township	8	63	-	16	48	-	-	473	80.5	21.8	129	85
Fairfield Bay city (part)	-	25	-	-	25	-	-	122	74.6	20.5	32	20
Mountain township	-	151	-	33	43	-	-	477	74.2	6.3	84	22
Peter Creek township	19	176	2.8	18	72	20	27.8	1 204	70.3	9.2	283	122
Pickens township	19	90	27.8	-	-	-	(X)	398	71.9	11.3	67	35
Pine township	7	45	-	11	15	2	13.3	198	69.7	11.1	50	11
Piney township	39	315	5.4	24	132	49	37.1	811	82.4	11.8	145	42
Poff township	-	-	(X)	-	-	-	(X)	66	54.5	12.1	33	26
Saline township	-	94	35.1	12	-	-	(X)	334	85.9	14.1	76	22
Higden town	-	19	-	-	-	-	(X)	80	86.3	18.8	17	7
Sugar Camp township	-	53	-	13	-	-	(X)	192	44.3	9.4	44	34
Sugar Loaf township	18	65	-	3	26	2	7.7	344	83.4	19.8	76	29
Valley township	8	94	-	6	51	-	-	679	92.3	33.0	180	119
Heber Springs city (part)	-	20	-	6	20	-	-	195	97.9	19.0	41	22
Wilburn township	12	59	-	5	42	4	9.5	195	55.9	3.6	38	12
Cleveland County	257	1 575	1.9	253	453	16	3.5	5 659	73.1	10.0	849	332
Bowman township	9	86	-	31	27	-	-	354	80.8	8.2	52	15
Harper township	17	94	-	23	25	-	-	349	75.1	14.9	27	16
Hudgin township	-	25	-	-	6	-	-	127	66.9	16.5	26	19
Hurricane township	12	85	3.5	15	15	-	-	343	73.5	11.7	46	19
Kingsland township	46	184	1.1	31	58	2	3.4	716	68.6	7.1	109	40
Kingsland city	25	87	2.3	5	30	2	6.7	271	64.6	4.8	48	21
Lee township	10	61	11.5	29	24	-	-	299	64.5	11.7	61	18
Miller township	31	78	6.4	17	23	-	-	375	83.5	10.9	62	24
Niven township	8	88	-	24	29	-	-	292	61.3	2.1	55	39
Redland township	12	134	-	7	31	-	-	435	72.0	6.2	70	25
Rison township	48	328	3.0	27	82	12	14.6	1 011	65.4	12.0	115	39
Rison city (part)	40	271	3.7	20	54	9	16.7	787	61.8	11.9	77	26
Rowell township	14	50	-	6	23	-	-	240	81.7	9.2	26	11
Saline township	-	9	-	-	2	-	-	51	74.5	-	12	8
Smith township	9	85	-	5	38	-	-	256	77.3	11.3	57	25

Table 3. **Education and Veteran Status: 2000**—Con.

[Data based on a sample (except Tables 65-68). For information on confidentiality protection, coverage, sampling error, and nonsampling error, see Appendix G.
For location of definitions, see "How to Use This Census Report"]

State County County Subdivision Place	Population 3 years and over enrolled in school				Population 16 to 19 years			Population 25 years and over			Civilian veterans 18 years and over	
		Elementary or high school				Not enrolled in school and not high school graduate						
	Pre-primary school	Number	Percent in private school	College or graduate school	Total	Number	Percent	Number	Percent high school graduate or higher	Percent with Bachelor's degree or higher	Total	65 years and over
Cleveland County—Con.												
Smith township—Con.												
Rison city (part)	-	-	(X)	-	-	-	(X)	7	71.4	-	5	-
White Oak township	4	78	-	13	9	-	-	237	80.2	8.9	49	16
Whiteville township	37	190	1.6	25	61	2	3.3	574	83.3	12.2	82	18
Columbia County	869	4 531	3.2	2 082	1 800	113	6.3	16 039	74.1	16.8	2 176	908
Emerson township	74	372	0.8	77	126	12	9.5	1 282	72.0	8.7	161	71
Emerson town	14	62	-	11	17	5	29.4	224	74.6	10.3	25	6
McNeil township	62	402	5.7	67	119	9	7.6	1 195	71.6	10.5	153	67
McNeil city	25	152	5.9	15	41	2	4.9	367	67.8	7.4	57	28
Magnolia city (part)	-	2	-	-	-	-	(X)	23	91.3	47.8	2	-
Magnolia township	573	2 849	3.3	1 752	1 231	57	4.6	10 232	76.0	21.2	1 366	602
Magnolia city (part)	419	1 754	3.1	1 468	921	51	5.5	6 319	75.3	24.0	787	365
Taylor township	59	248	-	51	80	13	16.3	1 039	72.4	10.1	185	80
Taylor city	33	79	-	20	12	-	-	391	78.8	10.2	76	26
Village township	18	171	-	62	77	6	7.8	621	67.1	6.6	95	26
Waldo township	83	489	4.9	73	167	16	9.6	1 670	68.9	8.7	216	62
Waldo city	63	297	3.0	57	106	13	12.3	964	66.2	9.1	114	28
Conway County	630	3 620	5.7	712	1 158	92	7.9	13 480	73.2	11.5	2 120	864
Austin township	8	62	-	3	20	-	-	256	69.1	12.9	39	16
Bentley township	48	238	14.3	75	84	2	2.4	806	78.5	6.2	159	41
Oppelo city	29	117	12.0	29	47	2	4.3	482	80.3	6.0	90	22
Bird township	10	85	-	17	46	9	19.6	460	71.5	9.1	84	38
Catholic Point township	5	35	-	10	4	4	100.0	206	70.9	11.2	33	21
Cedar Falls township	18	30	23.3	10	15	-	-	209	80.9	28.2	27	19
Gregory township	12	68	-	28	9	-	-	262	76.0	8.8	40	25
Griffin township	28	110	-	16	38	4	10.5	451	65.9	3.8	61	26
Higgins township	-	43	2.3	3	16	-	-	136	52.9	2.9	40	8
Howard township	69	344	3.8	55	80	7	8.8	1 303	75.4	8.7	179	54
Menifee town	9	76	-	10	20	2	10.0	227	67.4	10.6	23	13
Plumerville city	28	138	4.3	18	19	3	15.8	565	76.8	8.3	83	11
Lick Mountain township	6	143	-	32	81	11	13.6	447	64.9	13.6	106	40
McLaren township	4	34	14.7	-	7	-	-	185	75.1	8.6	28	18
Martin township	-	27	29.6	1	9	-	-	73	79.5	31.5	24	8
Nichols township	10	159	-	33	74	9	12.2	386	72.5	6.5	74	38
Old Hickory township	-	33	9.1	-	14	5	35.7	125	73.6	6.4	14	9
Petit Jean township	10	4	-	4	-	-	(X)	58	63.8	-	12	1
St. Vincent township	16	99	-	14	12	-	-	379	80.5	13.2	71	10
Steele township	23	177	-	11	14	-	-	408	83.3	2.9	57	10
Union township	11	179	-	24	51	3	5.9	561	70.6	8.6	73	33
Washington township	43	275	5.5	60	101	3	3.0	1 096	72.7	10.0	208	92
Welborn township	307	1 473	8.3	313	478	35	7.3	5 638	72.6	14.7	787	355
Morrilton city	270	1 137	10.1	218	373	35	9.4	4 351	71.3	13.3	637	259
White Eagle township	2	2	-	3	5	-	-	35	82.9	17.1	4	2
Craighead County	2 463	13 320	5.9	6 945	5 400	226	4.2	50 725	77.3	20.9	7 508	2 344
Big Creek township	120	898	4.5	152	276	9	3.3	2 581	73.6	11.3	295	85
Bono city	44	313	7.3	68	87	7	8.0	868	74.2	6.3	114	34
Black Oak township	78	418	0.5	76	148	10	6.8	1 720	60.6	7.0	241	72
Black Oak town	3	49	-	7	12	-	-	207	60.4	5.3	27	13
Caraway town	43	250	0.8	29	76	10	13.2	865	59.1	5.1	121	21
Brookland township	83	378	4.2	47	95	-	-	1 529	74.7	6.6	177	61
Brookland town	46	272	5.9	29	63	-	-	819	77.8	5.5	98	21
Buffalo township	50	273	3.7	61	80	15	18.8	1 373	65.6	11.1	206	60
Monette city	15	136	-	48	50	5	10.0	896	62.1	11.7	145	40
Gilkerson township	106	620	6.1	132	175	9	5.1	2 276	87.8	29.9	386	86
Jonesboro city (part)	91	520	7.3	132	141	9	6.4	1 719	93.0	37.3	285	56
Greenfield township	68	405	3.0	22	132	22	16.7	1 311	79.1	18.5	206	23
Jonesboro city (part)	-	24	-	-	9	9	100.0	295	72.9	24.4	59	9
Herndon township	47	311	16.4	17	80	5	6.3	764	85.6	11.4	100	49
Jonesboro township	1 509	7 272	7.6	5 385	3 369	106	3.1	29 006	80.6	27.1	4 433	1 469
Jonesboro city (part)	1 401	6 779	7.6	5 299	3 237	95	2.9	26 897	80.9	28.3	4 099	1 343
Lake City township	45	384	1.8	43	127	10	7.9	1 388	61.6	10.2	196	72
Lake City town (part)	43	347	2.0	34	115	7	6.1	1 260	61.3	10.6	190	72
Lester township	10	80	-	-	13	-	-	284	72.2	6.0	60	34
Lake City town (part)	-	-	(X)	-	-	-	(X)	5	-	-	-	-
Little Texas township	-	25	-	12	15	-	-	211	62.1	16.1	26	-
Cash town (part)	-	4	-	-	3	-	-	25	60.0	12.0	2	-
Maumelle township	69	466	1.3	49	128	2	1.6	1 501	69.2	8.0	203	86
Bay city	62	376	1.6	39	98	2	2.0	1 154	69.8	7.5	166	67
Jonesboro city (part)	2	15	-	6	4	-	-	137	65.7	8.8	19	11
Nettleton township	229	1 339	3.5	887	619	28	4.5	4 787	72.6	11.8	672	170
Jonesboro city (part)	229	1 213	3.9	870	565	28	5.0	4 501	72.7	12.6	646	161
Powell township	23	312	2.9	31	94	8	8.5	1 384	76.7	13.3	232	59
Prairie township	8	41	-	11	9	-	-	78	79.5	-	-	-
Promised Land township	10	22	-	-	10	2	20.0	144	50.0	6.9	21	2
Egypt town	4	11	-	-	4	2	50.0	71	42.3	7.0	13	2
Taylor township	-	34	-	8	18	-	-	169	72.8	14.2	37	9
Texas township	8	42	-	12	12	-	-	219	65.8	1.8	17	7
Cash town (part)	-	30	-	9	11	-	-	152	57.9	2.6	15	7
Crawford County	1 575	10 253	3.7	1 655	3 033	309	10.2	33 765	71.5	9.7	5 792	1 818
Alma township	206	1 159	0.8	195	303	10	3.3	3 580	74.9	11.2	736	228
Alma city (part)	188	801	1.1	123	207	10	4.8	2 380	74.6	11.8	449	107
Bidville township	-	17	-	-	5	-	-	30	23.3	-	-	-
Cedar Creek township	20	165	-	18	48	-	-	348	70.1	0.6	25	12
Cedarville township	43	282	3.5	67	96	4	4.2	1 027	70.3	7.3	132	23
Cedarville city	37	189	3.2	44	49	-	-	708	71.0	8.8	101	16
Chester township	17	132	2.3	20	35	3	8.6	446	65.9	13.9	98	54
Chester town	3	22	-	4	7	-	-	58	41.4	6.9	10	5
Mountainburg city (part)	-	5	-	-	2	-	-	28	71.4	7.1	6	5
Cove City township	11	62	-	-	7	-	-	109	33.9	5.5	21	12

Table 3. **Education and Veteran Status: 2000**—Con.

[Data based on a sample (except Tables 65-68). For information on confidentiality protection, coverage, sampling error, and nonsampling error, see Appendix G.
For location of definitions, see "How to Use This Census Report"]

State County County Subdivision Place	Population 3 years and over enrolled in school				Population 16 to 19 years			Population 25 years and over			Civilian veterans 18 years and over	
		Elementary or high school				Not enrolled in school and not high school graduate						
	Pre-primary school	Number	Percent in private school	College or graduate school	Total	Number	Percent	Number	Percent high school graduate or higher	Percent with Bachelor's degree or higher	Total	65 years and over
Crawford County—Con.												
Dean Springs township	73	531	0.6	131	178	14	7.9	1 422	78.8	12.7	326	78
Alma city (part)	-	21	-	-	12	-	-	23	100.0	47.8	-	-
Dora township	-	66	54.5	20	19	-	-	254	87.8	19.3	36	-
Van Buren city (part)	-	11	-	11	11	-	-	118	89.0	33.9	12	-
Dyer township	60	305	2.6	15	81	9	11.1	915	66.4	10.9	157	52
Alma city (part)	4	16	18.8	-	-	-	(X)	45	100.0	62.2	5	2
Dyer town	21	100	5.0	7	28	3	10.7	399	64.7	4.8	74	20
Jasper township	149	512	3.3	95	104	-	-	1 479	74.4	10.8	214	58
Kibler township	37	280	5.0	40	73	-	-	773	65.1	7.4	120	30
Kibler city (part)	11	114	3.5	22	34	-	-	338	70.7	10.1	58	10
Lancaster township	31	195	11.3	34	81	49	60.5	674	60.8	8.9	153	39
Lees Creek township	5	98	26.5	46	63	-	-	354	70.3	6.5	78	37
Locke township	-	77	-	8	22	6	27.3	193	86.0	15.0	30	2
Mountainburg township	26	277	2.9	44	79	-	-	1 162	71.8	10.1	200	82
Mountainburg city (part)	13	96	4.2	13	27	-	-	408	67.6	7.4	69	32
Mulberry township	20	325	5.5	35	108	15	13.9	1 241	64.1	5.5	249	75
Mulberry city (part)	18	237	5.5	30	75	11	14.7	923	62.9	7.0	181	52
Oliver Springs township	42	314	2.2	58	90	12	13.3	1 012	79.3	10.0	187	46
Porter township	-	2	-	-	8	8	100.0	179	66.5	14.0	33	7
Rudy township	18	136	-	36	46	-	-	652	84.7	9.2	102	57
Alma city (part)	-	19	-	-	11	-	-	37	100.0	-	8	-
Rudy town	-	6	-	4	3	-	-	44	63.6	-	14	8
Uniontown township	13	184	9.8	-	18	-	-	509	68.2	3.7	137	18
Upper township	-	18	-	-	8	-	-	103	61.2	1.9	22	-
Van Buren township	774	4 826	3.2	763	1 507	179	11.9	16 259	70.7	9.9	2 474	850
Kibler city (part)	9	76	-	10	18	-	-	253	58.1	2.8	33	10
Van Buren city (part)	640	3 611	3.0	540	1 175	179	15.2	11 555	71.4	11.8	1 615	555
Vine Prairie township	-	51	3.9	6	19	-	-	315	70.2	6.0	77	25
Mulberry city (part)	-	34	5.9	6	14	-	-	195	68.2	3.6	38	16
Whitley township	30	239	10.0	24	35	-	-	700	76.3	6.1	179	33
Winfrey township	-	-	(X)	-	-	-	(X)	29	24.1	-	6	-
Crittenden County	2 023	10 626	4.6	1 928	3 230	396	12.3	30 251	69.2	12.8	3 958	1 000
Black Oak township	12	91	9.9	9	16	4	25.0	275	66.5	1.1	35	12
Bob Ward township	61	239	2.9	37	66	3	4.5	751	54.1	11.3	96	41
Anthonyville town	13	75	-	14	5	-	-	145	51.0	4.8	17	-
Edmondson town (part)	34	82	8.5	8	21	3	14.3	263	64.6	12.9	39	15
Fogleman township	86	373	2.9	45	103	8	7.8	863	49.0	2.0	95	27
Gilmore town	22	84	-	13	18	-	-	162	57.4	1.2	21	2
Turrell city	53	250	0.8	25	71	6	8.5	509	42.4	1.4	46	12
Jackson township	45	227	14.5	38	62	5	8.1	850	65.6	8.5	83	57
Crawfordsville town	12	104	23.1	17	47	5	10.6	321	65.1	11.2	24	8
Jennette town (part)	-	-	(X)	-	-	-	(X)	-	(X)	(X)	-	-
Marion city (part)	-	-	(X)	-	-	-	(X)	-	(X)	(X)	-	-
West Memphis city (part)	-	-	(X)	-	-	-	(X)	-	(X)	(X)	-	-
Jasper township	467	2 239	3.9	514	758	94	12.4	7 026	80.2	20.9	923	152
Marion city (part)	351	1 634	5.1	457	508	35	6.9	5 451	85.8	24.2	726	71
Sunset city	6	88	-	13	39	10	25.6	225	42.7	1.8	15	7
West Memphis city (part)	-	-	(X)	-	-	-	(X)	-	(X)	(X)	-	-
Lucas township	18	152	28.3	11	32	-	-	638	69.9	7.5	154	44
Horseshoe Lake town	2	46	21.7	11	10	-	-	278	61.5	6.1	62	19
Mississippi township	1 184	5 924	4.0	1 081	1 667	228	13.7	16 337	68.7	11.5	2 175	556
Marion city (part)	-	-	(X)	-	-	-	(X)	-	(X)	(X)	-	-
West Memphis city (part)	1 184	5 913	4.0	1 081	1 667	228	13.7	16 287	68.7	11.5	2 161	556
Mound City township	-	151	-	6	55	-	-	325	60.6	5.5	46	21
West Memphis city (part)	-	-	(X)	-	-	-	(X)	-	(X)	(X)	-	-
Proctor township	11	132	-	53	91	36	39.6	512	69.1	11.5	68	5
Edmondson town (part)	-	-	(X)	-	-	-	(X)	-	(X)	(X)	-	-
West Memphis city (part)	-	6	-	7	-	-	(X)	17	100.0	-	-	-
Tyronza township	129	949	4.8	81	310	16	5.2	2 145	55.6	7.8	248	80
Earle city	106	719	4.7	67	223	10	4.5	1 634	56.9	9.1	179	62
Jennette town (part)	4	49	-	-	18	-	-	71	52.1	4.2	8	2
Wappanocca township	10	149	8.7	53	70	2	2.9	529	56.7	8.3	35	5
Jericho town	9	42	-	8	11	2	18.2	117	38.5	2.6	14	-
Cross County	613	4 017	1.6	645	1 232	84	6.8	12 412	68.3	9.9	1 434	513
Bedford township	31	115	-	9	28	-	-	419	77.1	8.1	50	22
Wynne city (part)	-	-	(X)	-	-	-	(X)	-	(X)	(X)	-	-
Brushy Lake township	-	60	-	36	10	-	-	259	59.1	13.5	31	11
Coldwater township	20	52	-	7	9	-	-	348	72.1	7.8	77	23
Ellis township	18	137	-	32	74	-	-	357	81.0	16.8	21	16
Fair Oaks township	-	58	-	11	13	-	-	175	50.9	16.6	20	9
Hickory Ridge township	26	108	-	13	28	3	10.7	451	71.2	12.4	56	24
Hickory Ridge city	13	75	-	8	13	3	23.1	238	63.0	8.0	32	12
Mitchell township	26	285	0.7	44	76	12	15.8	748	61.8	3.7	94	24
Cherry Valley city	16	164	1.2	23	44	3	6.8	444	61.7	2.7	63	18
Searcy township	26	394	-	39	102	11	10.8	976	57.5	5.5	96	13
Smith township	22	437	3.2	73	120	8	6.7	1 289	71.2	6.1	142	46
Twist township	-	17	17.6	-	9	-	-	46	10.9	-	7	7
Tyronza township	77	442	10.4	49	142	16	11.3	1 201	56.0	4.7	121	54
Parkin city	58	347	6.1	40	118	12	10.2	1 000	53.1	4.8	103	52
Wynne township	367	1 912	-	332	621	34	5.5	6 143	72.2	12.5	719	264
Wynne city (part)	307	1 747	-	299	556	34	6.1	5 390	71.5	13.1	596	240
Dallas County	236	1 909	0.5	212	602	81	13.5	5 989	66.8	9.6	806	357
Bunn township	2	2	-	-	-	-	(X)	4	100.0	-	-	-
Chester township	8	109	-	9	39	10	25.6	360	51.9	2.5	64	28
Carthage city	7	89	-	9	39	10	25.6	297	48.5	1.0	59	26
Dry Run township	17	167	-	10	33	19	57.6	239	70.7	5.4	30	8
Fordyce city (part)	8	134	-	10	33	19	57.6	126	65.1	-	22	-
Fordyce township	107	1 143	0.9	71	388	46	11.9	3 253	66.4	10.4	418	184
Fordyce city (part)	79	1 014	-	48	358	46	12.8	2 831	65.6	10.2	347	162
Holly Springs township	30	86	-	8	21	4	19.0	256	87.1	5.1	49	19

Table 3. **Education and Veteran Status: 2000**—Con.

[Data based on a sample (except Tables 65-68). For information on confidentiality protection, coverage, sampling error, and nonsampling error, see Appendix G.
For location of definitions, see "How to Use This Census Report"]

State County County Subdivision Place	Population 3 years and over enrolled in school				Population 16 to 19 years			Population 25 years and over			Civilian veterans 18 years and over	
		Elementary or high school				Not enrolled in school and not high school graduate						
	Pre-primary school	Number	Percent in private school	College or graduate school	Total	Number	Percent	Number	Percent high school graduate or higher	Percent with Bachelor's degree or higher	Total	65 years and over
Dallas County—Con.												
Jackson township	15	16	-	8	-	-	(X)	178	79.2	23.6	24	5
Liberty township	-	-	(X)	-	-	-	(X)	27	37.0	-	7	7
Manchester township	6	59	-	5	19	-	-	289	69.9	11.8	40	14
Nix township	3	15	-	4	4	-	-	87	58.6	4.6	8	4
Owen township	17	220	-	66	52	-	-	746	66.0	8.0	79	39
Sparkman city	13	133	-	29	25	-	-	373	64.1	11.0	34	11
Princeton township	1	8	-	3	4	-	-	82	43.9	12.2	18	8
Smith township	8	28	-	15	15	-	-	151	66.9	4.6	28	11
Southall township	22	47	-	13	19	-	-	270	74.1	16.7	35	24
Willow township	-	9	-	-	8	2	25.0	47	59.6	4.3	6	6
Desha County	533	3 222	2.2	457	963	60	6.2	9 574	65.0	11.1	1 213	450
Bowie township	186	945	0.7	170	221	12	5.4	2 994	70.9	13.7	431	179
McGehee city (part)	179	920	0.8	158	209	12	5.7	2 924	70.8	13.4	431	179
Clayton township	30	187	3.7	28	59	6	10.2	568	68.3	13.2	66	29
Reed town	12	107	1.9	7	30	4	13.3	164	54.3	10.4	10	-
Tillar city (part)	1	8	-	-	8	-	-	18	55.6	5.6	3	2
Franklin township	31	136	-	12	45	2	4.4	436	61.7	8.7	76	26
Arkansas City city	31	109	-	12	43	2	4.7	372	61.3	10.2	67	23
Halley township	-	48	-	-	13	-	-	184	69.6	12.5	38	7
McGehee city (part)	-	10	-	-	-	-	(X)	21	100.0	42.9	-	-
Jefferson township	10	52	-	25	39	-	-	169	59.2	9.5	21	7
Mississippi township	-	32	28.1	-	11	-	-	98	25.5	3.1	8	3
Randolph township	221	1 333	1.7	192	426	35	8.2	3 620	60.6	10.4	371	132
Dumas city (part)	189	1 143	1.2	166	373	35	9.4	3 177	61.0	11.3	316	116
Mitchellville city	13	124	-	11	25	-	-	254	63.4	5.5	18	3
Red Fork township	27	168	1.2	16	51	3	5.9	662	65.4	6.0	91	31
Watson city	6	68	-	3	18	-	-	200	56.0	3.5	22	6
Richland township	3	79	5.1	5	25	2	8.0	288	70.1	14.2	25	17
Silver Lake township	25	133	5.3	9	41	-	-	382	69.6	3.4	49	5
Walnut Lake township	-	109	11.9	-	32	-	-	173	54.9	14.5	37	14
Dumas city (part)	-	53	-	-	15	-	-	11	-	-	-	-
Drew County	539	3 402	1.0	1 484	1 343	94	7.0	11 553	73.1	17.3	1 742	613
Bartholomew township	-	39	15.4	8	19	2	10.5	139	55.4	8.6	26	18
Jerome city	-	10	-	2	10	2	20.0	40	35.0	-	4	4
Bearhouse township	-	7	-	-	7	-	-	24	79.2	-	14	-
Clear Creek township	22	100	6.0	23	28	-	-	368	81.3	18.5	54	27
Collins township	16	51	-	-	18	-	-	162	67.9	-	25	10
Cominto township	11	60	-	-	7	7	100.0	276	65.6	18.8	46	23
Crook township	6	70	-	-	12	-	-	211	64.5	6.6	35	6
Franklin township	5	155	-	38	49	-	-	522	61.5	11.3	62	23
Tillar city (part)	5	29	-	-	11	-	-	146	74.7	12.3	20	12
Live Oak township	36	140	3.6	21	57	19	33.3	338	55.3	8.3	30	5
Winchester city	2	56	-	9	18	7	38.9	120	45.8	9.2	11	5
Marion township	366	2 195	0.4	1 237	925	48	5.2	7 453	78.0	21.3	1 166	372
Monticello city	271	1 546	0.6	1 106	772	32	4.1	5 286	78.1	22.2	880	313
Saline township	41	264	1.5	85	113	7	6.2	811	65.4	9.2	99	53
Wilmar city	15	122	3.3	29	55	2	3.6	359	55.4	6.1	28	13
Spring Hill township	24	169	3.0	48	90	6	6.7	612	64.2	8.5	104	38
Veasey township	12	152	-	24	18	5	27.8	637	59.2	6.9	81	38
Faulkner County	2 555	15 171	8.6	9 182	6 320	158	2.5	50 849	83.3	25.2	8 020	2 305
Benedict township	36	183	9.8	50	37	-	-	719	73.2	9.6	137	34
Benton township	22	123	4.1	5	17	-	-	471	85.1	11.3	110	43
Quitman city (part)	3	18	-	-	2	-	-	24	75.0	8.3	2	-
Bristol township	4	25	-	5	16	-	-	90	84.4	-	5	-
Cadron township	1 563	8 120	10.9	7 984	4 388	116	2.6	28 679	85.6	33.3	4 049	1 190
Conway city (part)	1 311	6 587	11.2	7 572	3 856	89	2.3	23 174	85.8	35.9	3 207	942
Mayflower city (part)	-	-	(X)	-	-	-	(X)	-	(X)	(X)	-	-
California township	24	383	4.7	51	92	8	8.7	988	82.4	13.5	143	38
Guy town	-	35	-	2	14	4	28.6	138	77.5	8.7	17	6
Twin Groves town (part)	-	-	(X)	-	-	-	(X)	-	(X)	(X)	-	-
Clifton township	71	421	2.9	59	132	4	3.0	1 231	79.8	15.8	221	75
Wooster town	17	86	2.3	8	19	-	-	312	76.0	14.1	69	22
Cypress township	145	938	3.3	145	248	2	0.8	2 471	79.5	13.1	427	111
Vilonia town (part)	67	334	2.7	56	69	2	2.9	883	82.1	16.1	131	31
Danley township	63	559	1.8	152	159	5	3.1	2 347	76.0	12.4	546	187
Mayflower city (part)	38	184	5.4	56	81	3	3.7	1 219	74.5	9.5	274	111
Eagle township	114	650	8.3	164	192	-	-	1 727	83.4	18.3	256	57
Holland city (part)	-	-	(X)	-	-	-	(X)	-	(X)	(X)	-	-
Vilonia town (part)	-	20	-	2	8	-	-	39	76.9	20.5	6	-
East Fork township	29	361	21.6	71	99	-	-	1 235	85.3	23.2	242	61
Enola township	9	150	-	7	49	6	12.2	542	73.2	11.4	61	26
Enola town	2	25	-	2	13	-	-	160	83.1	12.5	28	15
Hardin township	154	1 092	4.5	155	221	3	1.4	2 903	83.6	16.9	451	139
Greenbrier city	95	707	1.3	117	120	-	-	1 888	83.4	18.6	279	97
Holland city (part)	-	-	(X)	-	-	-	(X)	-	(X)	(X)	-	-
Harve township	15	149	7.4	18	59	-	-	478	79.3	12.8	93	40
Holland city (part)	8	103	10.7	11	42	-	-	333	78.4	10.8	61	21
Matthews township	10	36	-	1	14	-	-	237	81.4	8.0	32	-
Mountain township	15	77	26.0	-	20	-	-	234	73.5	5.1	40	13
Mount Vernon township	10	65	3.1	6	28	3	10.7	301	80.4	6.6	63	21
Mount Vernon city	4	35	-	6	12	-	-	95	77.9	7.4	12	8
Newton township	36	102	-	5	44	-	-	367	87.7	6.3	49	-
Palarm township	57	436	1.6	50	139	3	2.2	1 456	78.8	14.5	320	95
Vilonia town (part)	27	127	-	20	32	3	9.4	342	93.3	28.4	54	21
Pine Mountain township	80	690	13.0	110	187	5	2.7	2 103	81.0	19.1	355	75
Conway city (part)	10	99	41.4	39	10	-	-	355	89.6	37.2	48	7
Mayflower city (part)	-	8	-	5	2	-	-	90	81.1	23.3	21	12
Union township	53	289	1.0	83	59	1	1.7	988	80.0	12.7	184	33
Twin Groves town (part)	-	-	(X)	-	-	-	(X)	-	(X)	(X)	-	-
Walker township	19	169	3.0	26	36	2	5.6	556	75.9	9.5	55	28

Table 3. **Education and Veteran Status: 2000**—Con.

[Data based on a sample (except Tables 65-68). For information on confidentiality protection, coverage, sampling error, and nonsampling error, see Appendix G.
For location of definitions, see "How to Use This Census Report"]

State County County Subdivision Place	Population 3 years and over enrolled in school				Population 16 to 19 years			Population 25 years and over			Civilian veterans 18 years and over	
		Elementary or high school				Not enrolled in school and not high school graduate						
	Pre-primary school	Number	Percent in private school	College or graduate school	Total	Number	Percent	Number	Percent high school graduate or higher	Percent with Bachelor's degree or higher	Total	65 years and over
Faulkner County—Con.												
Walker township—Con.												
Damascus town (part)	3	18	-	2	7	-	-	59	78.0	10.2	13	11
Twin Groves town (part)	6	60	-	6	10	-	-	199	70.9	4.0	21	5
Wilson township	26	153	7.8	35	84	-	-	726	81.5	16.4	181	39
Franklin County	424	3 161	3.5	466	1 195	134	11.2	11 654	71.1	11.0	1 971	806
Alix township	27	101	6.9	18	16	2	12.5	322	66.5	7.8	81	25
Wiederkehr Village city (part)	-	-	(X)	-	-	-	(X)	-	(X)	(X)	-	-
Barham township	-	39	-	-	20	-	-	92	41.3	-	18	9
Black Oak township	21	10	-	5	2	-	-	116	56.9	-	32	12
Boston township	10	94	28.7	2	94	19	20.2	137	75.9	6.6	27	-
Cobb township	-	-	(X)	-	-	-	(X)	-	(X)	(X)	-	-
Cravens township	7	32	12.5	-	8	1	12.5	139	74.1	10.1	11	4
Donald township	11	64	4.7	16	33	3	9.1	369	79.4	11.1	51	22
Branch city (part)	9	41	7.3	16	24	3	12.5	217	71.4	15.7	30	16
Grover township	-	46	-	9	8	-	-	225	84.9	19.1	50	43
Hogan township	38	256	7.0	24	77	3	3.9	933	72.3	8.8	135	66
Altus city (part)	15	105	4.8	6	32	3	9.4	429	71.6	11.2	60	31
Denning town	7	57	-	12	9	-	-	195	57.9	1.0	37	20
Wiederkehr Village city (part)	-	-	(X)	2	-	-	(X)	3	100.0	100.0	1	-
Hurricane township	24	106	-	-	13	-	-	156	84.0	8.3	34	-
Ivy township	24	112	3.6	16	61	8	13.1	380	75.8	13.2	61	28
Limestone township	-	7	-	-	7	-	-	25	100.0	72.0	2	-
McIlroy township	-	-	(X)	-	71	29	40.8	26	7.7	-	14	3
Middle township	-	258	-	23	57	-	-	697	80.2	16.8	88	34
Mill Creek township	-	34	-	-	-	-	(X)	183	63.4	-	50	-
Miller township	6	8	25.0	4	5	-	-	84	44.0	-	24	5
Morgan township	-	1	-	-	1	-	-	5	-	-	2	2
Mountain township	12	38	-	4	15	1	6.7	139	32.4	2.9	6	-
Mulberry township	10	49	-	6	11	2	18.2	225	70.2	6.7	45	16
Prairie township	88	597	1.5	138	247	15	6.1	2 260	75.8	12.2	322	155
Branch city (part)	4	7	-	7	1	-	-	23	52.2	13.0	4	2
Charleston city	77	474	1.9	114	192	14	7.3	1 883	74.5	12.1	282	137
Shores township	-	-	(X)	-	-	-	(X)	14	-	-	-	-
Six Mile township	-	36	-	8	-	-	(X)	70	78.6	-	8	8
Walker township	2	35	2.9	3	15	-	-	169	69.2	4.1	24	7
Wallace township	10	71	4.2	12	15	3	20.0	196	79.1	26.5	30	13
Watalula township	18	104	-	11	55	-	-	322	63.0	-	49	37
Weaver township	-	25	-	-	-	-	(X)	144	88.9	45.8	32	-
White Oak township	116	901	3.4	154	292	46	15.8	3 703	67.1	11.7	699	281
Altus city (part)	12	13	-	3	14	11	78.6	67	74.6	26.9	6	3
Ozark city	58	515	2.5	88	199	34	17.1	2 370	63.1	8.6	434	187
Wiederkehr Village city (part)	-	7	-	-	-	-	(X)	23	82.6	26.1	6	4
White Rock township	-	8	12.5	4	8	2	25.0	68	60.3	-	2	2
Wittich township	-	129	-	9	64	-	-	455	75.2	4.2	74	34
Fulton County	272	1 887	4.2	276	552	24	4.3	8 243	72.2	10.5	1 531	731
Afton township	5	76	-	29	40	-	-	425	69.9	7.8	61	18
Benton township	63	394	6.3	60	131	12	9.2	1 738	69.5	12.0	315	136
Salem city	44	254	5.1	43	71	5	7.0	1 094	65.3	9.5	197	94
Big Creek township	11	50	-	-	7	-	-	243	73.3	3.7	33	11
Cleveland township	13	37	-	13	10	-	-	321	70.7	5.0	51	35
Fulton township	20	151	-	39	42	7	16.7	666	75.8	9.8	116	43
Viola town	6	72	-	12	10	-	-	249	67.1	6.4	46	20
Mammoth Spring township	73	342	7.3	52	102	2	2.0	1 610	67.3	7.7	299	109
Mammoth Spring city	42	162	3.7	28	39	2	5.1	848	70.0	10.5	154	67
Mount Calm township	2	30	-	7	12	-	-	101	82.2	28.7	19	4
Myatt township	7	45	-	-	6	-	-	141	80.9	19.1	28	28
Pleasant Ridge township	47	274	5.5	14	73	-	-	1 304	76.5	13.5	308	175
Ash Flat city (part)	-	-	(X)	-	-	-	(X)	-	(X)	(X)	-	-
Cherokee Village city (part)	15	95	-	8	20	-	-	564	81.6	19.9	153	95
South Fork township	2	91	8.8	6	19	-	-	393	74.8	15.3	100	62
Strawberry township	8	114	3.5	33	29	-	-	409	75.8	13.2	90	69
Horseshoe Bend city (part)	-	-	(X)	-	-	-	(X)	12	100.0	-	5	5
Union township	-	40	-	-	15	-	-	256	79.7	3.9	64	19
Vidette township	12	118	1.7	5	34	3	8.8	233	68.7	5.2	23	7
Washington township	2	85	-	11	24	-	-	271	72.7	1.1	24	15
Wilson township	7	40	-	7	8	-	-	132	67.4	28.0	-	-
Garland County	2 053	13 401	6.5	2 731	4 158	447	10.8	62 694	78.3	18.0	12 112	6 085
Hale township	273	2 044	6.3	321	602	35	5.8	11 546	84.1	20.9	2 883	1 847
Hot Springs Village CDP (part)	41	363	3.9	102	136	-	-	5 752	94.8	32.1	1 881	1 514
Mountain Pine city	38	146	3.4	25	32	6	18.8	479	55.3	2.7	50	27
Rockwell CDP (part)	-	-	(X)	-	-	-	(X)	36	100.0	41.7	12	-
Hot Springs township	918	5 931	6.3	1 446	1 857	230	12.4	29 009	75.0	16.8	5 108	2 489
Hot Springs city (part)	809	4 995	6.7	1 311	1 563	201	12.9	25 484	74.0	16.6	4 470	2 200
Lake Hamilton CDP (part)	-	-	(X)	6	-	-	(X)	74	100.0	43.2	35	6
Piney CDP (part)	5	19	-	-	-	-	(X)	27	96.3	25.9	7	-
Lake Hamilton township	466	2 839	6.0	511	761	50	6.6	12 173	81.6	22.8	2 294	997
Hot Springs city (part)	-	-	(X)	-	-	-	(X)	-	(X)	(X)	-	-
Lake Hamilton CDP (part)	45	156	12.2	76	33	6	18.2	1 078	88.2	32.8	228	128
Rockwell CDP (part)	115	425	12.5	82	123	-	-	2 184	86.4	25.2	405	178
Whittington township	396	2 587	7.9	453	938	132	14.1	9 966	77.1	12.1	1 827	752
Fountain Lake town	-	67	-	-	11	-	-	265	69.1	8.3	42	32
Hot Springs city (part)	-	-	(X)	-	-	-	(X)	-	(X)	(X)	-	-
Hot Springs Village CDP (part)	11	56	-	24	32	-	-	271	88.9	14.0	88	43
Lonsdale town	2	21	19.0	2	9	-	-	70	82.9	2.9	12	3
Piney CDP (part)	132	636	10.5	146	236	25	10.6	2 648	77.0	8.6	446	158
Grant County	483	2 903	2.5	539	885	64	7.2	10 824	77.2	11.0	1 698	477
Calvert township	33	288	2.1	17	73	15	20.5	793	77.7	8.4	118	40
Darysaw township	6	126	3.2	41	50	-	-	461	75.1	10.8	77	14
Davis township	2	24	-	8	8	-	-	185	74.6	-	30	13

Table 3. **Education and Veteran Status: 2000**—Con.

[Data based on a sample (except Tables 65-68). For information on confidentiality protection, coverage, sampling error, and nonsampling error, see Appendix G.
For location of definitions, see "How to Use This Census Report"]

State County County Subdivision Place	Population 3 years and over enrolled in school				Population 16 to 19 years			Population 25 years and over			Civilian veterans 18 years and over	
		Elementary or high school				Not enrolled in school and not high school graduate						
	Pre-primary school	Number	Percent in private school	College or graduate school	Total	Number	Percent	Number	Percent high school graduate or higher	Percent with Bachelor's degree or higher	Total	65 years and over
Grant County—Con.												
Dekalb township	11	76	-	21	38	-	-	477	74.8	11.1	62	19
Tull town	11	50	-	14	12	-	-	265	79.6	12.8	48	12
Fenter township	32	164	-	41	58	-	-	522	80.7	7.3	80	32
Poyen town	14	46	-	10	19	-	-	157	78.3	7.6	27	3
Franklin township	9	12	-	-	11	7	63.6	210	79.0	14.3	32	7
Madison township	22	115	-	17	29	4	13.8	455	63.1	4.2	46	29
Merry Green township	229	1 115	0.5	226	340	18	5.3	4 372	79.8	16.1	701	169
Sheridan city	138	639	0.9	159	211	11	5.2	2 542	82.8	17.3	424	91
River township	37	234	-	36	72	2	2.8	769	73.3	9.2	111	44
Prattsville town	8	49	-	10	28	-	-	183	76.0	14.2	24	18
Simpson township	49	311	12.9	62	69	13	18.8	1 186	80.5	4.5	225	57
Tennessee township	23	134	-	10	49	5	10.2	508	61.4	3.3	66	19
Leola town	23	94	-	6	39	5	12.8	290	59.0	3.1	38	9
Washington township	30	304	5.3	60	88	-	-	886	79.1	10.3	150	34
Greene County	1 096	6 325	5.8	1 233	2 054	208	10.1	24 510	72.1	10.9	3 732	1 355
Blue Cane township	-	-	(X)	-	-	-	(X)	52	76.9	9.6	5	5
Breckenridge township	27	237	3.8	35	95	-	-	871	67.6	4.1	134	39
Lafe town	15	76	-	11	37	-	-	269	69.1	3.7	43	14
Bryan township	-	56	-	8	31	10	32.3	215	69.8	-	31	17
Cache township	39	115	-	25	42	12	28.6	826	60.2	9.2	93	41
Clark township	529	2 695	3.9	445	877	126	14.4	11 225	70.5	11.5	1 930	764
Paragould city (part)	519	2 566	4.1	433	806	123	15.3	10 819	70.8	11.9	1 872	754
Collier township	21	115	-	22	32	4	12.5	322	84.8	20.2	37	6
Paragould city (part)	-	5	-	-	8	4	50.0	45	55.6	13.3	10	-
Crowley township	18	53	-	13	17	-	-	282	82.3	6.7	21	11
Evening Shade township	-	11	-	5	-	-	(X)	49	65.3	-	6	-
Friendship township	30	122	-	32	36	-	-	540	67.0	1.5	67	16
Hays township	-	9	33.3	4	18	6	33.3	68	47.1	-	15	15
Hopewell township	6	79	-	-	25	9	36.0	243	78.6	5.3	54	25
Hurricane township	40	322	1.9	36	85	3	3.5	1 153	68.1	7.0	125	41
Marmaduke city	31	224	2.7	26	68	3	4.4	766	69.8	6.8	109	34
Jones township	10	117	-	16	35	-	-	321	62.3	6.9	40	17
Delaplaine town	2	20	-	4	8	-	-	79	64.6	12.7	15	6
Lake township	-	40	-	-	29	7	24.1	164	67.1	6.1	16	12
Main Shore township	6	51	29.4	3	23	-	-	217	38.7	2.8	26	8
Poland township	15	195	29.7	50	47	-	-	797	82.3	7.2	141	26
Reynolds township	-	13	-	-	10	-	-	66	54.5	3.0	25	15
St. Francis township	31	128	22.7	68	58	4	6.9	656	82.3	20.7	88	48
Paragould city (part)	17	21	-	15	6	-	-	109	100.0	53.2	7	-
Salem township	19	166	16.9	22	53	7	13.2	503	65.8	4.2	105	24
Shady Grove township	13	38	-	20	-	-	(X)	156	67.9	-	14	7
Spring Grove township	225	1 132	8.6	347	376	-	-	3 866	81.1	18.5	503	148
Paragould city (part)	193	1 017	7.9	320	355	-	-	3 454	82.8	19.9	446	135
Sugar Creek township	13	87	18.4	27	31	-	-	368	73.9	11.4	61	26
Paragould city (part)	-	-	(X)	-	-	-	(X)	-	(X)	(X)	-	-
Union township	54	530	0.6	55	134	20	14.9	1 479	70.8	4.7	195	44
Oak Grove Heights town	27	130	2.3	11	52	10	19.2	438	74.4	7.1	53	15
Paragould city (part)	-	-	(X)	-	-	-	(X)	-	(X)	(X)	-	-
Walnut Corner township	-	14	-	-	-	-	(X)	71	66.2	-	-	-
Hempstead County	688	4 274	3.5	932	1 363	247	18.1	14 869	69.2	11.0	2 025	834
Bodcaw township	8	78	-	25	21	-	-	345	83.5	13.3	46	17
Patmos town	-	18	-	-	2	-	-	38	78.9	5.3	5	2
Bois d'Arc township	36	121	2.5	38	68	23	33.8	517	63.1	6.4	67	14
Fulton city	2	51	5.9	17	27	6	22.2	167	67.1	8.4	40	8
McNab town	3	6	-	3	4	2	50.0	16	68.8	-	-	-
De Roan township	400	2 466	3.3	570	807	200	24.8	8 610	68.1	11.9	1 159	499
Hope city	312	1 895	2.3	335	652	189	29.0	6 329	65.3	10.3	809	358
Perrytown city	5	16	6.3	14	9	-	-	189	69.8	5.3	33	19
Garland township	25	84	-	16	26	-	-	270	80.7	2.6	41	15
Mine Creek township	45	293	18.1	43	56	-	-	1 022	70.8	10.0	131	62
Ozan city (part)	3	6	100.0	-	-	-	(X)	15	73.3	13.3	-	-
Noland township	19	86	-	25	24	3	12.5	353	68.3	9.3	64	26
Emmet city (part)	-	6	-	2	-	-	(X)	21	66.7	-	2	-
Ozan township	30	302	-	48	90	10	11.1	947	68.8	8.9	106	36
Oakhaven city	2	24	-	4	2	-	-	33	93.9	33.3	10	4
Ozan city (part)	2	3	-	-	3	-	-	43	67.4	16.3	6	2
Washington city	-	18	-	7	5	-	-	106	69.8	18.9	11	5
Redland township	15	155	-	27	45	-	-	461	68.5	13.7	74	24
McCaskill city	4	24	-	4	2	-	-	48	77.1	8.3	6	-
Saline township	17	90	4.4	24	38	4	10.5	484	66.9	8.5	99	46
Springhill township	31	323	0.6	53	80	5	6.3	987	71.0	10.1	112	51
Wallaceburg township	37	187	1.6	40	82	2	2.4	584	77.1	8.2	79	29
Blevins city	16	73	-	10	38	2	5.3	191	79.1	9.9	27	4
Water Creek township	25	89	5.6	23	26	-	-	289	64.0	17.0	47	15
Hot Spring County	953	5 225	3.0	1 005	1 662	167	10.0	20 260	73.3	11.2	3 553	1 281
Antioch township	19	28	-	2	15	-	-	249	75.5	3.2	33	15
Big Creek township	18	39	-	12	6	-	-	258	71.7	11.6	45	18
Bismarck township	43	366	11.2	45	91	4	4.4	1 386	66.2	13.6	267	101
Brown Springs township	2	33	-	-	7	-	-	131	75.6	16.8	34	21
Butterfield township	40	287	0.7	61	90	13	14.4	974	77.6	9.1	201	66
Malvern city (part)	-	-	(X)	-	-	-	(X)	4	100.0	-	2	2
Rockport town (part)	11	46	4.3	15	9	-	-	185	82.2	11.4	32	14
Clear Creek township	32	55	14.5	15	15	-	-	282	75.9	9.9	54	12
De Roche township	33	206	-	64	83	-	-	822	63.1	6.9	121	22
Dover township	12	86	-	9	10	-	-	396	86.9	17.2	96	16
Fenter township	344	1 881	2.2	479	652	100	15.3	7 981	72.8	11.7	1 405	592
Malvern city (part)	297	1 446	1.5	354	493	79	16.0	5 768	72.2	11.8	982	398
Perla town	1	-	(X)	4	6	4	66.7	69	78.3	-	23	7
Rockport town (part)	7	81	2.5	22	30	1	3.3	363	67.5	13.5	78	36
Gifford township	44	415	3.4	27	127	-	-	924	72.2	9.0	199	51

Table 3. **Education and Veteran Status: 2000**—Con.

[Data based on a sample (except Tables 65-68). For information on confidentiality protection, coverage, sampling error, and nonsampling error, see Appendix G.
For location of definitions, see "How to Use This Census Report"]

State County County Subdivision Place	Population 3 years and over enrolled in school				Population 16 to 19 years			Population 25 years and over			Civilian veterans 18 years and over	
		Elementary or high school				Not enrolled in school and not high school graduate						
	Pre-primary school	Number	Percent in private school	College or graduate school	Total	Number	Percent	Number	Percent high school graduate or higher	Percent with Bachelor's degree or higher	Total	65 years and over
Hot Spring County—Con.												
Harrison township	6	71	-	1	15	-	-	151	76.8	11.9	30	8
Henderson township	21	150	10.7	19	33	-	-	616	67.4	4.2	74	38
Lone Hill township	15	161	-	24	27	-	-	493	65.9	7.9	50	17
Magnet township	128	549	1.5	87	170	23	13.5	1 572	82.5	16.2	256	54
Midway township	8	147	4.1	12	53	5	9.4	713	71.8	11.9	109	40
Montgomery township	58	168	-	38	48	3	6.3	721	77.4	14.0	101	52
Ouachita township	21	96	3.1	27	46	2	4.3	459	77.3	8.3	67	40
Donaldson town	16	45	6.7	14	12	-	-	204	77.9	4.9	27	13
Prairie township	33	143	-	40	67	-	-	694	71.9	14.1	107	48
Friendship town	12	27	-	6	10	-	-	145	75.2	20.7	30	13
Saline township	70	216	2.8	43	47	8	17.0	979	76.8	6.7	204	26
Valley township	6	128	7.8	-	60	9	15.0	459	68.4	8.1	100	44
Howard County	467	2 558	4.1	328	855	137	16.0	9 271	70.7	11.6	1 251	522
Blackland township	2	27	14.8	-	11	1	9.1	95	74.7	12.6	18	11
Blue Bayou township	-	4	-	-	-	-	(X)	75	69.3	-	7	4
Blue Ridge township	6	18	-	7	-	-	(X)	127	70.9	5.5	24	11
Brewer township	-	56	-	6	18	-	-	183	91.8	24.0	33	18
Buck Range township	16	49	-	-	21	-	-	141	73.8	12.8	15	11
Burg township	-	6	-	-	1	-	-	38	78.9	18.4	5	2
Center Point township	31	122	-	14	35	-	-	399	78.2	8.8	88	46
Clay township	13	14	-	2	6	2	33.3	131	57.3	15.3	17	7
County Line township	27	103	4.9	33	32	3	9.4	366	71.6	11.7	38	18
Dillard township	6	56	12.5	-	10	6	60.0	205	66.8	9.8	19	4
Duckett township	-	-	(X)	-	-	-	(X)	27	63.0	29.6	5	-
Franklin township	14	32	-	11	9	-	-	218	74.8	5.0	41	17
Holly Creek township	4	43	-	6	6	-	-	170	85.3	8.2	14	14
Madison township	32	309	-	30	111	1	0.9	1 149	63.9	9.6	169	65
Dierks city	24	240	-	25	91	1	1.1	788	60.7	11.7	142	55
Mineral Springs township	43	300	3.7	31	69	19	27.5	849	70.8	9.4	115	40
Mineral Springs city	39	271	1.8	26	62	19	30.6	769	70.0	9.0	106	36
Mountain township	2	84	-	9	49	3	6.1	223	64.1	0.9	31	4
Muddy Fork township	-	33	45.5	8	22	-	-	123	65.9	6.5	11	-
Nashville township	251	1 133	3.6	130	389	84	21.6	4 087	70.8	14.2	520	210
Nashville city	227	882	2.7	98	287	53	18.5	3 094	67.3	13.2	372	149
Saline township	4	26	53.8	-	15	15	100.0	90	78.9	-	8	8
Saratoga township	-	47	8.5	11	22	-	-	168	72.6	4.2	29	12
Tollette township	10	49	-	15	13	1	7.7	220	68.2	10.9	29	7
Tollette town	10	49	-	15	13	1	7.7	220	68.2	10.9	29	7
Umpire township	6	47	8.5	15	16	2	12.5	187	72.2	13.9	15	13
Independence County	1 000	5 783	4.6	1 382	2 132	153	7.2	22 705	75.5	13.7	3 718	1 412
Ashley township	19	223	11.7	31	76	-	-	845	76.7	12.9	160	66
Barren township	59	238	-	38	74	-	-	872	69.8	15.5	174	75
Cave City city (part)	-	13	-	2	5	-	-	49	91.8	18.4	11	6
Big Bottom township	33	238	-	41	86	7	8.1	888	73.4	9.6	125	45
Newark city (part)	31	209	-	38	73	3	4.1	746	72.4	8.8	101	41
Black River township	8	42	11.9	9	13	-	-	166	77.7	14.5	26	16
Cushman township	31	164	5.5	30	61	7	11.5	608	66.6	3.5	112	25
Cushman town (part)	3	55	-	5	21	-	-	114	65.8	0.9	13	2
Departee township	16	35	-	19	7	-	-	179	75.4	11.2	27	23
Dota township	25	132	-	27	53	4	7.5	556	77.0	9.9	98	38
Fairview township	27	295	3.7	32	81	5	6.2	963	70.0	6.2	122	41
Pleasant Plains town	8	39	7.7	2	6	-	-	164	62.8	1.2	26	9
Gainsboro township	19	183	0.5	30	90	2	2.2	616	73.2	6.5	87	16
Greenbrier township	30	207	9.7	15	111	-	-	1 068	80.7	9.9	182	50
Hill township	5	73	9.6	6	31	4	12.9	221	65.2	3.6	34	4
Huff township	24	90	-	16	25	6	24.0	369	80.2	9.5	81	15
Jefferson township	-	26	-	1	1	-	-	192	67.7	5.7	43	22
Liberty township	27	180	-	33	67	-	-	460	72.0	12.6	67	24
Logan township	7	56	-	4	16	-	-	103	73.8	30.1	11	9
McHue township	185	631	-	91	292	45	15.4	2 681	76.8	14.2	465	189
Batesville city (part)	-	-	(X)	-	-	-	(X)	-	(X)	(X)	-	-
Magness township	12	50	-	10	17	4	23.5	297	73.4	8.4	39	15
Magness town	3	13	-	2	6	4	66.7	119	58.0	2.5	18	9
Marshell township	8	21	-	5	5	-	-	107	74.8	9.3	29	18
Moorefield township	94	526	3.8	95	129	-	-	1 525	85.4	28.5	245	84
Batesville city (part)	55	291	5.5	56	52	-	-	862	87.6	37.7	132	39
Moorefield town	3	43	-	-	16	-	-	104	76.0	9.6	19	5
Oil Trough township	21	61	-	25	21	-	-	441	71.7	7.9	84	38
Oil Trough town	13	30	-	9	4	-	-	129	86.8	10.1	21	7
Relief township	7	98	-	6	17	-	-	308	66.6	7.5	77	16
Rosie township	22	103	17.5	11	28	-	-	457	84.9	4.8	87	19
Ruddell township	246	1 351	6.2	682	607	63	10.4	6 481	75.1	18.5	1 019	479
Batesville city (part)	207	1 087	6.7	630	498	41	8.2	5 429	76.0	19.2	836	366
Salado township	14	216	15.7	30	56	-	-	536	68.8	4.3	39	4
Union township	16	84	-	17	29	3	10.3	264	62.9	4.9	36	9
Cushman town (part)	8	65	-	8	17	3	17.6	161	62.7	5.0	22	-
Washington township	14	194	7.2	20	64	-	-	641	83.9	7.6	125	48
White River township	26	184	10.3	17	53	3	5.7	591	72.6	12.4	97	21
Sulphur Rock town	14	70	-	9	26	3	11.5	267	61.0	4.9	48	13
Wycough township	5	82	-	41	22	-	-	270	88.1	11.9	27	3
Newark city (part)	-	1	-	3	-	-	(X)	35	85.7	8.6	6	3
Izard County	265	1 936	5.0	457	610	55	9.0	9 524	73.3	11.7	1 832	859
Athens township	4	21	-	9	2	-	-	106	74.5	16.0	27	-
Baker township	7	48	-	1	9	-	-	159	76.7	11.9	26	5
Horseshoe Bend city (part)	-	4	-	-	-	-	(X)	31	100.0	9.7	17	5
Oxford city (part)	-	-	(X)	1	4	-	-	-	(X)	(X)	-	-
Barren Fork township	12	130	10.8	16	32	7	21.9	352	78.1	12.2	57	18
Mount Pleasant town (part)	7	57	7.0	11	23	7	30.4	176	71.6	8.0	25	8
Big Spring township	5	40	-	15	14	-	-	140	77.9	8.6	40	12
Bryan township	2	54	-	28	25	-	-	286	67.5	4.2	29	13

Table 3. **Education and Veteran Status: 2000**—Con.

[Data based on a sample (except Tables 65-68). For information on confidentiality protection, coverage, sampling error, and nonsampling error, see Appendix G.
For location of definitions, see "How to Use This Census Report"]

State County County Subdivision Place	Population 3 years and over enrolled in school				Population 16 to 19 years			Population 25 years and over			Civilian veterans 18 years and over	
		Elementary or high school				Not enrolled in school and not high school graduate						
	Pre-primary school	Number	Percent in private school	College or graduate school	Total	Number	Percent	Number	Percent high school graduate or higher	Percent with Bachelor's degree or higher	Total	65 years and over
Izard County—Con.												
Claiborne township	6	54	-	6	11	-	-	96	91.7	41.7	27	5
Calico Rock city (part)	-	-	(X)	-	-	-	(X)	-	(X)	(X)	-	-
Drytown township	2	53	-	13	17	-	-	238	71.4	10.1	42	10
Mount Pleasant town (part)	-	22	-	4	6	-	-	70	72.9	12.9	5	-
Franklin township	6	70	-	10	15	-	-	290	74.5	9.7	56	17
Franklin town (part)	3	22	-	3	5	-	-	135	68.1	5.9	28	12
Horseshoe Bend city (part)	-	-	(X)	-	-	-	(X)	7	100.0	100.0	-	-
Gid township	3	35	-	8	19	-	-	183	71.0	8.7	35	13
Guion township	2	23	-	-	13	6	46.2	105	52.4	13.3	20	10
Guion town	-	10	-	-	11	6	54.5	62	40.3	3.2	8	8
Guthrie township	-	33	21.2	4	23	-	-	116	69.8	2.6	26	20
Jefferson township	37	208	-	30	66	6	9.1	1 979	77.2	13.5	576	397
Franklin town (part)	-	-	(X)	-	-	-	(X)	-	(X)	(X)	-	-
Horseshoe Bend city (part)	23	167	-	30	44	6	13.6	1 841	76.4	12.9	569	397
Lacrosse township	21	45	-	11	7	-	-	163	74.2	7.4	17	11
Melbourne city (part)	-	-	(X)	-	-	-	(X)	3	100.0	-	-	-
Lafferty township	2	2	-	3	2	-	-	65	64.6	10.8	8	4
Lunenburg township	-	43	39.5	6	6	-	-	109	67.0	7.3	29	13
Mill Creek township	64	292	2.7	106	100	8	8.0	1 318	73.1	12.7	183	70
Melbourne city (part)	61	248	3.2	94	86	5	5.8	1 105	71.0	13.0	153	57
Mount Olive township	-	-	(X)	-	-	-	(X)	73	64.4	26.0	32	13
Newburg township	10	97	4.1	49	58	4	6.9	451	75.8	7.8	66	24
Oxford city (part)	-	-	(X)	-	-	-	(X)	7	57.1	14.3	3	3
New Hope township	34	181	11.0	30	38	7	18.4	599	69.8	8.5	96	41
Oxford city (part)	32	145	10.3	22	28	7	25.0	437	72.1	8.0	66	30
Pleasant Hill township	2	66	6.1	6	16	-	-	202	73.8	7.9	48	16
Sage township	5	15	-	12	7	-	-	174	73.6	16.7	26	16
Melbourne city (part)	-	2	-	2	-	-	(X)	19	89.5	21.1	4	2
Strawberry township	-	30	-	2	22	3	13.6	177	50.8	-	18	4
Union township	33	366	6.3	75	104	14	13.5	1 798	72.0	11.6	262	84
Calico Rock city (part)	16	170	1.2	24	49	5	10.2	710	67.2	15.4	95	46
Pineville town	14	59	-	32	21	2	9.5	163	81.6	5.5	17	2
Violet Hill township	2	19	-	3	4	-	-	249	73.9	18.5	66	35
White River township	6	11	-	14	-	-	(X)	96	91.7	19.8	20	8
Jackson County	564	2 914	2.0	545	1 108	203	18.3	12 204	66.0	10.3	1 563	599
Barren township	47	154	11.7	11	52	12	23.1	635	71.7	4.9	92	25
Bateman township	-	-	(X)	-	-	-	(X)	16	68.8	-	-	-
Newport city (part)	-	-	(X)	-	-	-	(X)	-	(X)	(X)	-	-
Bird township	51	376	1.1	60	114	8	7.0	1 569	67.0	7.6	243	90
Tuckerman city (part)	41	327	1.2	59	106	5	4.7	1 193	70.3	8.1	188	71
Breckenridge township	13	82	2.4	33	29	4	13.8	359	73.0	16.2	58	32
Tupelo town	7	25	-	11	13	-	-	109	61.5	2.8	12	8
Weldon town	3	6	33.3	2	1	1	100.0	58	69.0	20.7	15	8
Bryan township	3	4	-	-	-	-	(X)	67	26.9	-	-	-
Cache township	-	22	-	10	3	-	-	178	71.9	3.4	23	17
Cow Lake township	25	69	-	10	11	-	-	320	68.8	2.5	51	13
Beedeville town	7	13	-	2	-	-	(X)	60	75.0	3.3	16	8
Glaize township	6	126	-	8	28	-	-	551	68.6	1.3	79	18
Glass township	32	236	-	48	67	10	14.9	786	65.5	8.3	75	29
Swifton city	28	176	-	28	48	8	16.7	584	66.6	8.9	48	21
Grubbs township	10	71	1.4	21	21	-	-	486	65.2	5.6	60	17
Grubbs town	10	60	1.7	18	18	-	-	304	72.7	5.6	39	11
Jefferson township	58	189	-	67	88	9	10.2	812	60.2	7.9	107	25
Campbell Station town	8	28	-	17	15	3	20.0	190	73.2	8.4	20	4
Diaz city (part)	8	36	-	14	13	2	15.4	133	75.2	10.5	16	2
Jacksonport town	6	39	-	13	23	4	17.4	168	63.1	6.5	26	13
Tuckerman city (part)	-	12	-	3	6	-	-	23	52.2	-	6	3
Richwoods township	2	47	-	3	14	-	-	276	54.3	6.9	45	26
Amagon town	2	5	-	2	-	-	(X)	69	47.8	-	6	2
Union township	308	1 339	2.5	251	423	58	13.7	5 383	65.8	15.2	712	307
Diaz city (part)	51	208	-	44	60	4	6.7	626	71.6	7.3	72	15
Newport city (part)	233	988	3.3	201	344	49	14.2	4 275	65.5	17.5	553	267
Village township	9	199	-	23	258	102	39.5	766	68.1	4.4	18	-
Diaz city (part)	-	-	(X)	-	-	-	(X)	-	(X)	(X)	-	-
Newport city (part)	9	183	-	7	236	93	39.4	631	70.2	5.4	12	-
Jefferson County	2 456	15 512	4.4	4 998	5 609	540	9.6	53 132	74.8	15.7	8 724	2 559
Barraque township	69	408	0.5	91	131	3	2.3	1 470	82.4	10.9	299	52
Redfield city	31	187	-	69	79	2	2.5	756	83.5	14.0	158	48
Bogy township	-	21	-	-	9	-	-	115	27.8	13.0	32	20
Bolivar township	4	47	-	-	36	-	-	309	77.0	4.9	37	20
Dudley Lake township	16	109	-	18	49	10	20.4	1 585	71.7	4.3	137	15
Dunnington township	10	27	7.4	6	9	-	-	303	67.7	5.9	25	12
Wabbaseka city	10	22	9.1	6	4	-	-	159	59.7	2.5	15	11
Jefferson township	38	428	4.2	108	108	5	4.6	1 389	80.9	16.7	295	92
Melton township	4	213	8.0	35	94	27	28.7	608	64.0	14.3	138	48
Niven township	32	275	8.4	43	41	-	-	1 329	88.9	24.2	194	57
Old River township	-	-	(X)	-	-	-	(X)	79	10.1	-	3	3
Pastoria township	-	27	29.6	-	14	-	-	228	53.9	2.6	40	27
Plum Bayou township	63	523	2.1	69	121	-	-	1 103	71.4	7.3	91	33
Altheimer city	57	368	0.8	39	101	-	-	647	62.3	5.7	34	8
Sherrill town	6	15	-	-	2	-	-	85	75.3	9.4	12	2
Richland township	12	97	11.3	7	53	-	-	241	68.0	12.9	21	-
Roberts township	2	117	2.6	6	34	-	-	330	63.9	11.2	44	16
Humphrey city (part)	2	107	-	6	31	-	-	293	66.6	11.6	39	15
Spring township	46	525	1.0	87	203	22	10.8	1 967	78.9	9.7	347	110
Talladega township	35	211	-	33	105	9	8.6	900	72.2	6.0	144	70
Vaugine township	1 800	10 402	4.6	3 884	3 869	411	10.6	33 202	73.3	17.6	5 371	1 541
Pine Bluff city	1 786	10 370	4.6	3 869	3 852	411	10.7	33 011	73.3	17.6	5 315	1 533
Victoria township	5	29	-	24	23	6	26.1	202	79.7	-	52	23
Villemont township	-	29	-	-	7	-	-	49	40.8	-	6	6

Table 3. **Education and Veteran Status: 2000**—Con.

[Data based on a sample (except Tables 65-68). For information on confidentiality protection, coverage, sampling error, and nonsampling error, see Appendix G.
For location of definitions, see "How to Use This Census Report"]

State County County Subdivision Place	Population 3 years and over enrolled in school				Population 16 to 19 years			Population 25 years and over			Civilian veterans 18 years and over	
		Elementary or high school				Not enrolled in school and not high school graduate						
	Pre-primary school	Number	Percent in private school	College or graduate school	Total	Number	Percent	Number	Percent high school graduate or higher	Percent with Bachelor's degree or higher	Total	65 years and over
Jefferson County—Con.												
Washington township	241	1 721	3.9	418	568	26	4.6	6 061	79.7	15.3	1 139	318
White Hall city	160	983	1.0	288	327	10	3.1	3 154	89.1	23.0	672	162
Whiteville township	79	303	12.2	169	135	21	15.6	1 662	83.5	15.8	309	96
Johnson County	528	3 994	1.7	841	1 393	230	16.5	14 901	67.6	13.1	2 263	801
Batson township	4	34	-	2	2	-	-	137	65.0	3.6	23	14
Dickerson-Hill township	-	25	-	11	8	-	-	88	78.4	18.2	23	11
Grant township	30	252	-	28	78	26	33.3	915	67.2	7.3	136	51
Coal Hill city	22	176	-	22	66	22	33.3	680	62.9	5.4	120	45
Hickey township	13	165	-	23	57	-	-	354	62.4	9.9	20	5
Horsehead township	17	110	-	13	32	4	12.5	446	70.9	22.4	54	5
Howell township	33	207	-	28	63	2	3.2	764	73.3	12.6	140	45
Knoxville city (part)	29	90	-	17	26	-	-	323	75.2	10.5	58	17
King township	32	104	-	18	31	16	51.6	683	76.3	10.1	84	36
Lee township	2	72	12.5	9	18	-	-	155	69.7	9.7	17	6
Low Gap township	3	28	-	2	10	-	-	73	72.6	5.5	17	5
McKennon township	-	108	-	22	21	-	-	523	66.5	11.1	97	31
Mulberry township	2	52	-	10	11	3	27.3	140	65.0	13.6	20	7
Perry township	23	122	-	15	37	-	-	522	73.9	9.4	69	29
Pittsburg township	42	265	1.5	59	100	29	29.0	1 069	66.0	8.5	180	52
Knoxville city (part)	-	-	(X)	-	-	-	(X)	8	100.0	-	-	-
Lamar city (part)	5	163	1.2	30	53	14	26.4	615	60.2	6.2	99	31
Prairie township	44	201	-	20	81	10	12.3	774	61.9	10.3	124	21
Clarksville city (part)	-	87	-	10	24	-	-	192	68.2	17.7	19	5
Red Lick township	46	228	3.9	50	84	-	-	838	72.1	15.3	126	52
Sherman township	8	37	-	4	9	2	22.2	238	61.8	10.5	56	21
Spadra township	182	1 748	2.6	510	689	130	18.9	6 299	67.1	15.8	934	337
Clarksville city (part)	127	1 242	2.3	474	514	101	19.6	4 691	66.9	15.6	680	260
Lamar city (part)	18	84	-	2	37	9	24.3	307	57.3	7.2	49	20
Stonewall township	13	82	-	7	25	4	16.0	247	72.1	17.0	43	26
Ward township	34	154	0.6	10	37	4	10.8	636	56.1	10.2	100	47
Hartman city	17	85	1.2	4	28	4	14.3	413	55.9	8.5	71	34
Lafayette County	290	1 556	1.7	218	513	59	11.5	5 692	65.3	9.5	846	375
Baker township	102	454	-	77	151	13	8.6	1 609	64.5	9.4	204	111
Stamps city (part)	79	408	-	66	126	13	10.3	1 359	63.6	8.9	166	99
French township	-	11	-	-	-	-	(X)	227	73.6	7.9	60	24
Hadley township	38	226	5.8	42	64	-	-	792	71.5	9.6	120	24
Buckner city	22	66	-	23	16	-	-	255	64.3	2.7	28	7
Stamps city (part)	-	-	(X)	-	-	-	(X)	-	(X)	(X)	-	-
La Grange township	5	75	14.7	5	32	13	40.6	359	64.9	8.1	75	29
Lewisville city (part)	2	16	18.8	1	21	13	61.9	64	73.4	6.3	15	3
Mars Hill township	12	35	-	10	29	-	-	112	60.7	2.7	14	-
Roane township	45	340	-	22	109	17	15.6	923	52.2	8.8	125	61
Bradley city	14	137	-	7	43	7	16.3	328	45.4	5.5	23	10
Russell township	-	19	-	-	10	4	40.0	121	61.2	14.9	14	2
Steel township	69	310	0.6	32	82	12	14.6	1 021	69.2	11.6	139	58
Lewisville city (part)	55	239	0.8	27	78	12	15.4	781	73.0	12.7	110	44
Walker Creek township	19	86	-	30	36	-	-	528	72.2	9.1	95	66
Lawrence County	577	2 959	3.2	809	1 107	105	9.5	11 824	63.3	8.5	1 761	735
Annieville township	11	74	-	3	34	3	8.8	279	66.3	3.2	44	19
Ashland township	23	26	7.7	14	16	1	6.3	164	75.0	11.0	20	10
Minturn town	6	15	13.3	8	8	1	12.5	76	71.1	11.8	8	-
Black River township	7	103	-	14	25	-	-	368	62.2	7.3	50	25
Powhatan town	3	12	-	-	2	-	-	26	46.2	15.4	2	-
Black Rock township	55	260	3.8	27	70	10	14.3	834	62.2	6.4	130	45
Black Rock city (part)	21	120	3.3	15	49	9	18.4	484	58.5	4.3	57	27
Boas township	121	596	1.7	72	204	27	13.2	1 976	62.6	4.4	276	89
Hoxie city	116	532	1.9	72	189	27	14.3	1 802	62.5	4.3	241	80
Cache township	-	48	-	9	8	-	-	111	42.3	6.3	17	7
Campbell township	155	743	3.8	488	381	28	7.3	3 740	61.4	10.3	510	221
College City town	3	16	-	150	64	-	-	94	80.9	44.7	9	5
Walnut Ridge city	149	690	4.1	205	250	14	5.6	3 384	60.5	9.5	448	187
Dent township	18	118	-	40	39	4	10.3	690	69.6	12.8	149	58
Imboden town	18	98	-	19	28	4	14.3	473	69.8	12.9	103	41
Dowell township	20	84	-	8	32	4	12.5	298	50.0	9.7	43	30
Duty township	32	92	5.4	19	34	4	11.8	355	63.4	7.3	69	40
Black Rock city (part)	-	-	(X)	-	-	-	(X)	-	(X)	(X)	-	-
Portia town	32	84	-	15	32	4	12.5	312	60.6	7.4	59	32
Eaton township	16	59	-	3	27	-	-	185	75.1	7.0	22	6
Flat Creek township	4	22	9.1	2	5	-	-	85	60.0	22.4	11	2
Jesup township	11	32	34.4	4	5	-	-	102	81.4	14.7	22	9
Lawrence township	19	77	13.0	9	24	-	-	148	54.7	8.8	20	5
Marion township	5	50	-	12	6	-	-	253	54.5	7.5	33	7
Alicia town	1	13	-	-	2	-	-	107	43.9	2.8	14	7
Morgan township	16	107	4.7	19	43	-	-	394	70.6	11.7	51	30
Lynn town	7	58	6.9	3	17	-	-	210	71.0	13.8	21	12
Promised Land township	3	78	-	3	27	2	7.4	311	66.2	14.1	28	11
Sedgwick town	-	21	-	3	11	2	18.2	65	52.3	9.2	4	-
Reeds Creek township	13	131	4.6	33	45	12	26.7	589	67.2	8.3	106	42
Strawberry town	6	42	-	13	18	4	22.2	180	70.6	11.7	38	18
Richwoods township	13	18	-	-	-	-	(X)	115	63.5	4.3	15	15
Spring River township	-	101	-	6	33	4	12.1	273	66.3	3.3	59	30
Ravenden town (part)	-	7	-	-	-	-	(X)	39	69.2	-	20	13
Strawberry township	12	60	11.7	7	22	-	-	254	72.4	11.8	40	19
Smithville town	3	17	-	-	4	-	-	53	75.5	13.2	1	1
Thacker township	23	80	-	17	27	6	22.2	300	59.0	4.0	46	15
Ravenden town (part)	23	80	-	17	27	6	22.2	296	59.8	4.1	46	15
Lee County	360	2 463	11.6	361	818	100	12.2	7 924	56.2	7.3	920	346
Big Creek township	-	7	100.0	-	-	-	(X)	52	59.6	-	-	-
Council township	-	16	-	-	-	-	(X)	30	6.7	6.7	4	-

Table 3. **Education and Veteran Status: 2000**—Con.

[Data based on a sample (except Tables 65-68). For information on confidentiality protection, coverage, sampling error, and nonsampling error, see Appendix G.
For location of definitions, see "How to Use This Census Report"]

State County County Subdivision Place	Population 3 years and over enrolled in school				Population 16 to 19 years			Population 25 years and over			Civilian veterans 18 years and over	
		Elementary or high school				Not enrolled in school and not high school graduate						
	Pre-primary school	Number	Percent in private school	College or graduate school	Total	Number	Percent	Number	Percent high school graduate or higher	Percent with Bachelor's degree or higher	Total	65 years and over
Lee County—Con.												
Fleener township	6	43	18.6	7	19	3	15.8	250	76.8	5.6	22	12
Hampton township	49	145	14.5	22	41	3	7.3	609	60.1	6.7	63	36
Moro town	5	23	69.6	6	13	2	15.4	152	65.1	10.5	16	5
Hardy township	-	-	(X)	-	-	-	(X)	-	(X)	(X)	-	-
Independence township	197	1 674	10.1	237	603	88	14.6	3 702	58.0	9.3	426	198
Marianna city	186	1 363	8.9	217	504	66	13.1	2 922	58.7	8.9	332	162
Oak Forest township	9	52	-	7	24	-	-	273	68.9	6.2	5	-
Richland township	8	88	14.8	12	36	2	5.6	615	57.4	11.9	79	30
LaGrange town	4	17	-	1	7	-	-	109	40.4	13.8	10	7
Rondo town	3	25	12.0	2	9	2	22.2	148	55.4	7.4	14	4
St. Francis township	7	80	11.3	52	6	-	-	1 388	43.7	0.7	204	-
Spring Creek township	20	124	33.1	16	60	4	6.7	392	66.8	7.4	41	20
Aubrey town	5	47	36.2	2	15	4	26.7	135	64.4	6.7	21	7
Texas township	33	123	13.8	7	16	-	-	348	46.0	1.4	43	31
Union township	31	111	-	1	13	-	-	265	56.2	15.5	33	19
Haynes town	5	75	-	1	11	-	-	116	44.8	1.7	13	4
Lincoln County	350	2 276	4.6	307	804	79	9.8	9 533	65.0	7.6	1 401	379
Auburn township	9	36	25.0	7	14	-	-	910	60.7	2.4	106	-
Bartholomew township	20	199	0.5	41	82	-	-	500	60.4	8.0	54	17
Cane Creek township	146	799	3.3	116	205	13	6.3	2 742	66.7	11.5	417	157
Star City city	95	431	2.3	75	109	4	3.7	1 654	60.6	11.1	215	110
Choctaw township	26	236	6.4	32	141	37	26.2	1 915	59.5	1.7	284	27
Grady city	18	145	6.9	26	55	8	14.5	302	67.5	8.3	30	16
Gould township	58	310	0.6	39	104	6	5.8	928	63.1	11.2	126	44
Gould city	55	282	-	33	90	6	6.7	790	61.6	10.8	109	41
Kimbrough township	3	22	-	2	7	2	28.6	61	60.7	21.3	-	-
Lone Pine township	27	184	7.6	17	54	-	-	477	76.5	8.6	87	26
Mill Creek township	8	11	45.5	-	-	-	(X)	170	74.7	8.2	21	-
Owen township	19	191	1.6	13	86	-	-	679	78.1	11.9	108	51
Smith township	-	47	27.7	10	8	-	-	258	57.4	9.7	37	6
Spring township	27	180	-	27	69	-	-	553	70.7	6.3	98	26
Wells Bayou township	7	61	27.9	3	34	21	61.8	340	55.9	1.8	63	25
Little River County	421	2 322	5.0	385	695	55	7.9	9 009	73.4	9.9	1 372	512
Arden township	23	29	-	-	3	-	-	240	79.2	5.4	62	20
Arkinda township	6	5	-	-	2	-	-	41	51.2	9.8	4	-
Burke township	7	93	-	10	7	-	-	219	75.8	8.7	44	4
Caney township	-	63	4.8	4	34	-	-	165	94.5	11.5	16	3
Cleveland township	36	170	3.5	35	57	4	7.0	631	77.5	11.9	88	17
Wilton town	22	50	-	12	12	4	33.3	285	69.8	1.8	54	13
Franklin township	17	65	-	-	17	8	47.1	833	72.9	8.9	183	94
Jackson township	61	309	1.9	41	104	9	8.7	1 163	72.3	8.4	174	76
Foreman city	47	214	2.8	35	70	9	12.9	725	68.0	7.4	109	49
Jeff Davis township	12	48	12.5	5	13	3	23.1	249	65.1	0.8	40	17
Jefferson township	187	1 031	6.2	239	269	10	3.7	3 535	73.6	10.9	439	160
Ashdown city	169	883	6.7	221	228	10	4.4	3 008	72.3	11.1	372	146
Jewell township	4	27	-	13	14	-	-	152	76.3	7.9	24	8
Johnson township	10	159	4.4	6	52	11	21.2	479	67.8	7.7	78	32
Ogden town	4	58	-	3	12	-	-	157	69.4	12.1	30	9
Lick Creek township	5	81	16.0	2	52	-	-	249	65.9	6.0	33	18
Little River township	18	52	3.8	10	9	-	-	243	71.6	8.2	64	33
Winthrop city	4	20	10.0	1	5	-	-	108	68.5	11.1	23	7
Red River township	20	48	10.4	8	13	-	-	404	80.0	22.0	64	19
Richland township	12	13	-	-	6	-	-	45	64.4	11.1	8	-
Wallace township	3	129	3.9	12	43	10	23.3	361	69.8	6.6	51	11
Logan County	548	3 977	4.4	508	1 234	95	7.7	15 004	69.8	9.4	2 535	1 022
Barber township	-	30	-	17	-	-	(X)	200	81.0	3.5	29	10
Blue Mountain township	-	25	-	1	15	6	40.0	105	71.4	5.7	34	16
Blue Mountain town	-	12	-	-	4	-	-	63	55.6	-	21	16
Boone township	171	981	2.0	171	308	24	7.8	3 826	65.4	9.5	685	236
Booneville city	105	762	-	123	216	24	11.1	2 640	64.8	9.4	476	158
Cane Creek township	16	76	3.9	8	25	5	20.0	321	72.9	19.0	54	16
Cauthron township	12	38	-	7	-	-	(X)	164	87.2	-	45	16
Clark township	31	186	10.8	19	73	2	2.7	750	73.2	8.4	109	48
Paris city (part)	-	-	(X)	-	-	-	(X)	-	(X)	(X)	-	-
Subiaco town	13	61	8.2	11	25	2	8.0	313	67.7	5.8	32	17
Delaware township	6	111	-	-	32	-	-	515	68.5	11.5	93	41
Driggs township	11	101	4.0	7	41	2	4.9	286	69.2	10.1	60	19
Ellsworth township	-	116	5.2	-	5	5	100.0	461	75.3	-	50	15
Johnson township	10	48	14.6	-	14	-	-	132	60.6	11.4	14	12
Logan township	12	134	-	10	39	-	-	327	79.2	21.7	58	26
Scranton city (part)	-	-	(X)	-	-	-	(X)	-	(X)	(X)	-	-
Mountain township	-	14	-	-	-	-	(X)	72	58.3	-	23	10
Petit Jean township	-	68	-	4	45	-	-	307	42.7	3.9	21	21
Reveilee township	49	300	-	49	55	2	3.6	1 034	74.2	6.5	179	93
Magazine city	22	173	-	29	39	2	5.1	611	69.9	5.7	104	48
River township	9	130	3.1	30	49	4	8.2	425	68.7	11.3	52	26
Morrison Bluff town	4	6	-	2	-	-	(X)	59	66.1	23.7	10	6
Scranton city (part)	-	39	-	7	27	1	3.7	124	60.5	4.8	16	7
Roseville township	3	50	-	15	15	-	-	186	55.4	-	33	13
Shoal Creek township	5	134	10.4	28	30	-	-	499	78.4	16.6	131	54
Short Mountain township	136	878	8.0	111	335	33	9.9	3 509	69.2	10.2	527	233
Paris city (part)	100	587	8.0	66	208	23	11.1	2 564	68.4	11.4	433	205
Six Mile township	42	176	4.0	17	59	2	3.4	790	75.6	6.5	142	58
Caulksville town	10	43	16.3	4	18	2	11.1	165	78.2	7.3	32	11
Ratcliff city	7	25	-	5	9	-	-	127	67.7	10.2	29	16
Sugar Creek township	11	79	7.6	4	8	-	-	311	78.5	19.3	33	17
Tomlinson township	-	111	11.7	-	36	-	-	280	72.9	4.3	53	25
Washburn township	24	191	-	10	50	10	20.0	504	73.4	8.5	110	17

Table 3. **Education and Veteran Status: 2000**—Con.

[Data based on a sample (except Tables 65-68). For information on confidentiality protection, coverage, sampling error, and nonsampling error, see Appendix G.
For location of definitions, see "How to Use This Census Report"]

State County County Subdivision Place	Population 3 years and over enrolled in school				Population 16 to 19 years			Population 25 years and over			Civilian veterans 18 years and over	
		Elementary or high school				Not enrolled in school and not high school graduate						
	Pre-primary school	Number	Percent in private school	College or graduate school	Total	Number	Percent	Number	Percent high school graduate or higher	Percent with Bachelor's degree or higher	Total	65 years and over
Lonoke County	1 925	10 405	3.0	1 678	3 102	309	10.0	33 468	77.6	14.6	5 820	1 452
Butler township	112	446	2.7	51	143	-	-	1 244	76.3	12.1	251	77
Carlisle township	63	479	3.3	83	143	9	6.3	1 907	68.0	10.4	300	105
Carlisle city	55	392	4.1	78	124	9	7.3	1 622	68.4	10.7	237	88
Caroline township	103	697	4.9	97	267	35	13.1	1 945	76.2	13.1	351	83
Austin city (part)	6	123	-	23	51	6	11.8	420	82.9	13.3	90	17
Cabot city (part)	-	-	(X)	-	-	-	(X)	-	(X)	(X)	-	-
Ward city (part)	17	101	6.9	7	33	17	51.5	304	79.6	6.6	55	10
Cleveland township	10	92	-	10	26	-	-	238	66.8	20.2	23	8
Crooked Creek township	10	115	3.5	20	45	4	8.9	470	55.5	4.0	39	14
Allport town	-	16	-	2	16	-	-	67	32.8	6.0	6	1
Humnoke city	3	52	3.8	10	17	2	11.8	190	65.8	4.7	19	6
Dortch township	-	35	-	-	5	-	-	61	77.0	23.0	7	-
Scott CDP (part)	-	28	-	-	5	-	-	21	33.3	-	-	-
Eagle township	46	140	-	17	54	-	-	610	81.5	19.7	101	24
Fletcher township	11	73	-	-	8	-	-	141	56.0	-	12	6
Furlow township	21	129	7.0	31	55	23	41.8	610	75.2	3.6	84	8
Goodrum township	85	465	1.9	101	117	19	16.2	1 361	82.5	9.6	274	72
Gray township	58	643	6.7	61	163	14	8.6	2 349	67.6	2.0	482	128
Gum Woods township	118	580	4.3	97	201	36	17.9	2 082	65.6	12.5	239	117
England city	114	558	4.5	97	186	36	19.4	1 891	65.8	13.4	205	98
Hamilton township	5	11	-	6	13	6	46.2	125	60.0	4.8	8	5
Indian Bayou township	3	48	-	6	14	2	14.3	212	56.1	9.4	19	12
Coy town	3	21	-	-	12	2	16.7	75	60.0	12.0	11	4
Isbell township	1	11	-	19	-	-	(X)	78	79.5	11.5	13	2
Lafayette township	15	43	9.3	10	5	-	-	225	78.7	21.3	30	12
Keo town	7	25	16.0	7	3	-	-	180	76.7	18.9	28	12
Lonoke township	165	838	0.6	134	259	27	10.4	3 246	71.1	16.1	318	106
Lonoke city	158	715	0.7	98	189	19	10.1	2 697	68.9	16.1	235	91
Magness township	83	433	10.9	71	127	4	3.1	1 211	78.8	13.9	290	43
Cabot city (part)	6	112	-	29	16	-	-	249	89.6	40.2	50	3
Oak Grove township	104	677	3.7	93	183	31	16.9	2 251	83.8	18.3	395	82
Cabot city (part)	-	33	-	10	17	-	-	128	88.3	56.3	18	-
Pettus township	-	48	25.0	-	27	9	33.3	100	46.0	6.0	15	-
Prairie township	17	61	-	9	20	-	-	243	82.7	19.8	30	-
Pulaski township	17	122	-	9	51	9	17.6	266	54.9	-	24	7
Richwoods township	-	17	-	-	-	-	(X)	113	61.1	11.5	31	25
Scott township	5	17	-	-	-	-	(X)	48	66.7	-	12	6
Totten township	7	155	5.8	11	32	-	-	245	96.7	11.0	10	-
Walls township	-	10	-	16	11	7	63.6	85	83.5	-	8	-
Ward township	129	656	1.5	112	188	14	7.4	1 893	75.2	10.9	316	60
Ward city (part)	109	399	2.5	87	99	12	12.1	1 149	77.3	9.1	207	39
Williams township	6	58	-	-	6	-	-	224	79.0	20.5	25	25
York township	731	3 306	1.5	614	939	60	6.4	9 885	88.0	21.0	2 113	425
Austin city (part)	-	-	(X)	-	-	-	(X)	8	75.0	37.5	3	3
Cabot city (part)	659	3 048	1.6	593	798	60	7.5	8 962	89.4	22.0	1 911	373
Madison County	353	2 663	3.8	182	813	99	12.2	9 327	67.8	10.1	1 314	520
Alabam township	10	207	-	15	39	4	10.3	723	72.8	9.4	146	72
Bohannon township	-	99	-	-	50	11	22.0	316	53.8	11.1	47	33
Boston township	9	59	15.3	9	22	-	-	175	83.4	15.4	18	-
Bowen township	22	111	-	-	22	-	-	287	81.2	16.0	33	4
California township	57	265	4.9	-	78	15	19.2	690	64.2	6.1	63	21
Hilburn township	-	67	34.3	3	36	-	-	315	63.2	10.8	48	19
St. Paul town	-	38	5.3	-	16	-	-	112	54.5	4.5	9	3
Japton township	-	91	-	6	11	-	-	282	73.0	4.3	24	13
Kentucky township	9	16	25.0	5	9	-	-	158	63.9	15.2	31	7
Kings River township	28	110	7.3	11	29	-	-	458	71.4	11.4	79	34
Lamar township	6	99	5.1	-	28	4	14.3	520	63.7	3.7	62	29
Lincoln township	3	25	16.0	-	12	4	33.3	152	66.4	9.2	33	13
Marble township	3	58	-	7	31	9	29.0	218	67.0	11.5	19	4
Mill Creek township	16	110	3.6	6	27	3	11.1	398	61.8	7.8	69	23
Prairie township	35	242	-	23	74	-	-	902	68.2	13.3	82	16
Hindsville town	2	7	-	1	7	-	-	44	52.3	27.3	7	4
Purdy township	12	131	0.8	8	39	-	-	298	70.1	9.1	48	16
Richland township	17	99	-	14	9	-	-	321	54.8	4.4	38	15
Valley township	19	115	-	-	29	-	-	343	65.6	2.9	59	17
Venus township	2	80	-	-	33	5	15.2	116	56.9	-	9	4
War Eagle township	63	582	4.3	75	206	41	19.9	2 181	68.6	12.5	344	154
Huntsville city	51	327	2.8	41	131	28	21.4	1 177	62.1	12.3	170	72
Wharton Creek township	16	31	16.1	-	8	3	37.5	260	75.0	8.8	36	9
White River township	26	66	-	-	21	-	-	214	78.5	20.1	26	17
Marion County	348	2 553	6.0	400	774	54	7.0	11 593	76.0	10.4	2 641	1 140
Bearden township	-	-	(X)	-	5	-	-	61	82.0	-	3	-
Big Creek township	-	-	(X)	-	-	-	(X)	-	(X)	(X)	-	-
Big Springs township	4	54	-	2	21	-	-	175	70.3	10.9	58	9
Blythe township	18	170	0.6	18	55	4	7.3	516	69.6	5.2	101	31
Pyatt town	5	83	-	8	11	-	-	154	63.0	-	29	10
Buffalo township	9	36	58.3	-	-	-	(X)	67	70.1	-	15	-
Cedar Creek township	-	3	-	-	-	-	(X)	36	58.3	19.4	11	8
Crockett township	-	-	(X)	-	-	-	(X)	106	67.0	23.6	33	11
Crooked Creek township	-	107	-	8	24	-	-	436	93.3	16.1	103	42
De Soto township	5	27	-	-	13	-	-	187	85.6	17.1	44	15
Dodd City township	17	63	20.6	12	2	-	-	320	84.7	10.3	87	27
Franklin township	-	48	-	14	29	-	-	353	74.8	8.2	82	51
Hampton township	17	41	-	10	25	-	-	221	76.5	11.8	47	19
Independence township	-	17	-	-	7	-	-	129	68.2	7.0	22	5
James Creek township	38	323	21.7	49	86	9	10.5	2 256	79.6	12.3	636	357
Bull Shoals city	24	192	30.7	41	42	4	9.5	1 672	80.4	12.4	493	300
Jefferson township	-	-	(X)	-	-	-	(X)	42	85.7	16.7	14	-
Keesee township	-	23	-	4	17	-	-	192	65.6	9.9	50	16
Keeter township	-	9	-	8	2	-	-	161	91.3	12.4	27	10
Liberty township	14	39	10.3	4	13	-	-	125	88.8	9.6	30	8

Table 3. **Education and Veteran Status: 2000**—Con.

[Data based on a sample (except Tables 65-68). For information on confidentiality protection, coverage, sampling error, and nonsampling error, see Appendix G.
For location of definitions, see "How to Use This Census Report"]

State County County Subdivision Place	Population 3 years and over enrolled in school				Population 16 to 19 years			Population 25 years and over			Civilian veterans 18 years and over	
		Elementary or high school				Not enrolled in school and not high school graduate						
	Pre-primary school	Number	Percent in private school	College or graduate school	Total	Number	Percent	Number	Percent high school graduate or higher	Percent with Bachelor's degree or higher	Total	65 years and over
Marion County—Con.												
North Fork township	-	40	-	26	12	-	-	652	74.1	10.7	220	92
North Joe Burleson township	-	26	-	-	11	-	-	93	86.0	21.5	19	12
Prairie township	18	72	13.9	8	18	-	-	258	80.6	1.9	41	13
South Joe Burleson township	-	30	-	-	13	-	-	80	65.0	10.0	4	4
Sugarloaf township	14	69	-	14	24	-	-	292	75.3	7.2	60	17
Summit township	42	328	0.9	30	107	24	22.4	1 017	70.2	8.8	153	56
Summit city	22	128	-	11	34	3	8.8	329	62.9	4.6	50	7
Yellville city (part)	5	76	3.9	4	24	2	8.3	212	76.4	13.7	41	23
Union township	43	316	2.5	41	75	4	5.3	1 071	70.3	12.4	162	79
Yellville city (part)	27	152	-	26	51	4	7.8	658	66.0	14.1	110	54
Water Creek township	19	179	5.0	27	49	-	-	569	78.7	4.9	122	57
White River township	90	533	2.8	125	166	13	7.8	2 178	73.8	10.2	497	201
Flippin city	42	241	2.5	37	56	13	23.2	884	71.7	8.3	174	64
Miller County	1 394	7 083	7.3	1 392	2 225	287	12.9	25 790	74.3	12.5	4 082	1 413
Beech township	118	554	7.9	99	191	26	13.6	1 944	74.0	7.4	252	78
Fouke town	29	138	8.0	17	47	2	4.3	465	65.4	5.8	60	18
Cleveland township	46	541	2.0	101	139	-	-	1 532	74.9	7.3	229	62
Cut Off township	-	22	-	-	7	-	-	109	50.5	-	-	-
Days Creek township	20	209	8.1	29	77	11	14.3	563	68.0	9.6	89	26
Garland township	1 170	5 425	7.9	1 106	1 701	229	13.5	20 253	74.8	13.9	3 297	1 157
Texarkana city (part)	1 062	4 505	7.7	981	1 406	183	13.0	17 160	75.3	14.7	2 791	951
Homan township	-	35	28.6	13	16	-	-	136	75.0	10.3	49	19
Texarkana city (part)	-	-	(X)	-	-	-	(X)	-	(X)	(X)	-	-
Red River township	21	71	-	6	19	10	52.6	243	60.9	7.0	20	6
Garland town	19	71	-	6	19	10	52.6	206	58.3	6.3	18	6
Sulphur township	19	226	2.7	38	75	11	14.7	1 010	73.9	7.9	146	65
Mississippi County	1 981	10 303	5.2	1 655	3 268	457	14.0	31 612	64.7	11.3	4 452	1 335
Big Lake township	99	740	-	146	252	17	6.7	2 693	63.4	8.2	295	111
Manila city	84	565	-	142	166	17	10.2	1 976	64.7	7.6	210	86
Bowen township	119	1 185	2.3	250	392	37	9.4	2 557	73.8	10.0	453	70
Gosnell city (part)	101	1 041	2.6	195	334	35	10.5	2 191	73.0	8.0	400	63
Burdette township	11	96	3.1	5	22	6	27.3	272	49.3	12.1	47	1
Burdette town	8	9	-	5	1	-	-	79	63.3	20.3	13	1
Canadian township	13	106	3.8	24	31	-	-	291	67.4	10.7	43	11
Carson township	-	78	-	6	23	2	8.7	246	78.0	8.1	45	11
Marie town	-	25	-	6	14	2	14.3	67	74.6	6.0	14	-
Chickasawba township	930	3 759	4.4	705	1 102	199	18.1	12 365	67.8	14.4	1 934	673
Blytheville city (part)	827	3 346	4.2	602	987	194	19.7	10 982	66.9	14.2	1 765	647
Gosnell city (part)	-	-	(X)	-	-	-	(X)	-	(X)	(X)	-	-
Clear Lake township	23	96	8.3	25	41	4	9.8	590	63.7	8.6	81	29
Blytheville city (part)	-	6	-	7	7	-	-	31	83.9	16.1	5	5
Dyess township	53	191	1.6	26	74	15	20.3	545	53.4	4.8	63	21
Dyess town	29	85	3.5	11	29	11	37.9	315	47.9	5.7	29	15
Fletcher township	56	347	9.8	36	166	76	45.8	1 074	52.4	5.0	137	45
Luxora town	55	310	7.7	36	109	26	23.9	769	47.5	4.6	64	22
Victoria town	1	22	-	-	4	-	-	32	25.0	-	2	2
Golden Lake township	29	235	10.6	36	98	14	14.3	696	73.1	12.1	96	26
Wilson town	29	229	10.9	32	90	12	13.3	593	72.8	11.6	80	23
Half Moon Lake township	4	121	-	32	59	13	22.0	404	69.8	6.4	76	22
Gosnell city (part)	-	-	(X)	-	-	-	(X)	-	(X)	(X)	-	-
Hector township	36	236	19.1	24	57	3	5.3	534	62.7	8.6	86	29
Dell town	8	33	6.1	13	30	2	6.7	150	69.3	8.7	23	10
Little River township	57	170	-	16	69	4	5.8	768	44.5	7.6	101	32
Etowah town	15	44	-	2	10	4	40.0	235	37.4	2.6	35	18
McGavock township	22	160	3.8	30	54	6	11.1	423	61.5	9.2	65	18
Joiner city	20	135	3.0	14	47	6	12.8	319	63.0	4.4	40	10
Monroe township	425	2 127	9.6	185	624	16	2.6	5 820	62.8	10.8	655	158
Keiser city	32	143	3.5	13	35	-	-	553	64.7	7.1	69	21
Osceola city	390	1 929	9.6	164	572	16	2.8	5 043	62.9	10.6	543	130
Neal township	69	457	2.0	83	165	27	16.4	1 642	61.0	9.6	196	58
Leachville city	61	340	0.9	56	119	27	22.7	1 254	58.9	10.4	156	55
Scott township	17	84	-	12	18	6	33.3	391	52.4	8.4	62	13
Bassett town	4	19	-	6	2	2	100.0	112	56.3	9.8	12	4
Swayne township	8	33	-	-	-	-	(X)	33	39.4	-	5	5
Whitton township	10	82	4.9	14	21	12	57.1	268	48.1	9.7	12	2
Birdsong town	-	3	-	2	1	-	-	25	24.0	4.0	2	-
Monroe County	293	2 063	12.2	208	566	42	7.4	6 602	63.8	8.4	891	408
Brinkley township	120	893	11.1	69	217	14	6.5	2 659	64.5	8.0	385	168
Brinkley city (part)	116	842	11.8	65	199	-	-	2 381	64.0	8.7	350	158
Brown township	-	-	(X)	-	-	-	(X)	-	(X)	(X)	-	-
Cache township	99	441	4.5	79	137	19	13.9	1 454	66.0	10.3	171	66
Clarendon city	89	393	5.1	75	124	19	15.3	1 261	64.5	11.3	148	63
Cleburne township	8	37	10.8	-	8	-	-	96	65.6	-	14	-
Cypress Ridge township	6	98	24.5	-	32	-	-	197	70.1	4.6	26	13
Dixon township	11	35	22.9	-	20	-	-	219	68.0	9.6	29	15
Brinkley city (part)	-	-	(X)	-	-	-	(X)	-	(X)	(X)	-	-
Duncan township	19	234	8.5	14	70	2	2.9	709	61.4	10.3	73	35
Holly Grove city	14	176	8.0	14	46	2	4.3	507	60.6	11.2	60	26
Greenfield township	6	69	4.3	2	24	-	-	143	65.7	8.4	18	8
Fargo town	2	49	2.0	-	17	-	-	57	73.7	5.3	7	3
Hindman township	-	25	-	4	7	-	-	95	40.0	4.2	8	4
Jackson township	3	54	-	5	-	-	(X)	167	61.1	6.0	37	21
Keevil township	-	34	38.2	11	12	-	-	167	55.7	1.8	15	-
Montgomery-Smalley township	3	52	61.5	-	13	-	-	127	56.7	4.7	26	18
Pine Ridge township	-	11	72.7	-	3	3	100.0	73	52.1	-	10	6
Raymond township	-	18	55.6	14	-	-	(X)	62	41.9	11.3	14	14
Richland township	2	16	31.3	1	3	-	-	136	75.0	14.7	18	7
Brinkley city (part)	-	6	-	-	-	-	(X)	18	100.0	-	-	-
Roc Roe township	16	46	10.9	9	20	4	20.0	298	62.4	9.4	47	33
Roe town	4	27	18.5	3	5	-	-	96	69.8	3.1	13	11

Table 3. **Education and Veteran Status: 2000**—Con.

[Data based on a sample (except Tables 65-68). For information on confidentiality protection, coverage, sampling error, and nonsampling error, see Appendix G.
For location of definitions, see "How to Use This Census Report"]

State County County Subdivision Place	Population 3 years and over enrolled in school				Population 16 to 19 years			Population 25 years and over			Civilian veterans 18 years and over	
		Elementary or high school				Not enrolled in school and not high school graduate						
	Pre-primary school	Number	Percent in private school	College or graduate school	Total	Number	Percent	Number	Percent high school graduate or higher	Percent with Bachelor's degree or higher	Total	65 years and over
Montgomery County	205	1 470	4.4	185	459	72	15.7	6 464	69.8	8.8	1 204	566
Big Fork township	5	51	-	2	12	-	-	134	88.8	13.4	17	2
Caddo township	10	51	15.7	7	-	-	(X)	269	80.3	9.3	53	25
Black Springs town	-	17	-	2	-	-	(X)	90	73.3	12.2	25	13
Caney township	11	170	1.2	10	83	15	18.1	396	82.6	13.9	82	19
Center township	6	70	-	9	33	-	-	677	76.4	8.7	145	87
Gap township	9	94	3.2	8	36	9	25.0	370	62.2	5.4	64	28
Laverna township	3	25	-	6	9	9	100.0	185	52.4	8.1	41	21
Mazarn township	4	55	-	7	4	-	-	148	78.4	7.4	25	18
Parks township	-	39	-	-	9	9	100.0	221	71.5	5.4	42	20
Pencil Bluff township	7	71	2.8	10	24	-	-	264	71.6	10.2	43	18
Polk township	9	114	6.1	11	34	1	2.9	557	74.0	10.8	96	34
Oden town	2	46	8.7	4	18	-	-	140	70.0	14.3	27	10
South Fork township	79	365	3.3	70	112	19	17.0	1 616	68.3	11.3	273	132
Mount Ida city	41	146	-	27	47	2	4.3	717	62.8	10.3	153	73
Sulphur township	7	47	-	5	17	-	-	291	62.9	0.3	65	37
Walnut township	9	93	17.2	7	40	9	22.5	393	55.2	3.8	57	32
Washita township	18	64	15.6	9	12	-	-	399	63.4	7.3	100	37
Womble township	28	161	3.1	24	34	1	2.9	544	69.3	7.5	101	56
Norman town	16	81	3.7	9	27	1	3.7	288	68.8	9.7	54	17
Nevada County	262	1 797	1.1	366	480	19	4.0	6 575	69.1	10.7	945	338
Alabama township	-	49	-	6	5	-	-	191	55.0	7.3	29	11
Albany township	13	135	-	26	55	5	9.1	365	74.2	7.9	88	37
Boughton township	14	153	-	6	32	-	-	338	80.8	9.5	76	38
Caney township	29	123	0.8	16	40	7	17.5	397	68.0	6.0	49	24
Cale town	2	16	-	3	11	5	45.5	54	70.4	-	13	7
Rosston town	13	58	-	3	10	2	20.0	149	65.1	8.1	14	6
Emmet township	18	173	7.5	14	36	2	5.6	412	76.0	11.2	47	27
Emmet city (part)	18	128	1.6	4	28	2	7.1	274	78.5	12.4	33	23
Georgia township	-	34	-	18	-	-	(X)	159	88.7	17.0	37	6
Jackson township	-	3	-	-	-	-	(X)	87	47.1	-	6	-
Leake township	-	12	-	-	-	-	(X)	89	42.7	6.7	7	5
Missouri township	160	727	-	186	179	-	-	3 138	67.7	11.8	416	134
Prescott city	151	593	-	160	145	-	-	2 358	64.6	11.7	265	99
Parker township	2	111	-	53	50	2	4.0	436	68.6	4.1	82	20
Bodcaw town	-	31	-	17	14	-	-	103	65.0	1.9	20	6
Redland township	-	56	-	5	20	-	-	321	87.2	24.6	42	-
Taylor township	18	160	3.1	19	42	-	-	464	60.6	7.3	54	28
Willisville town	2	45	-	6	17	-	-	121	69.4	6.6	24	14
Union township	8	61	-	17	21	3	14.3	178	60.1	14.0	12	8
Bluff City town	3	34	-	5	16	-	-	109	60.6	11.0	11	7
Reader town (part)	2	5	-	-	3	3	100.0	4	50.0	-	-	-
Newton County	257	1 531	5.4	156	500	34	6.8	5 814	70.2	11.8	870	328
Big Creek township	9	55	-	5	11	2	18.2	223	62.3	9.4	25	9
Boston township	3	10	20.0	-	1	-	-	78	57.7	5.1	16	7
Grove township	16	163	1.8	7	55	-	-	538	71.6	9.9	56	18
Western Grove town	6	66	4.5	6	21	-	-	257	70.4	9.7	21	10
Hasty township	5	54	16.7	5	3	-	-	185	80.0	5.9	27	14
Hickory Grove township	4	27	-	5	12	-	-	113	69.0	13.3	10	6
Hudson township	5	59	3.4	5	20	-	-	255	71.0	11.4	36	22
Jackson township	59	241	0.8	23	58	2	3.4	1 066	71.3	14.5	214	91
Jasper city	19	62	3.2	18	17	-	-	353	60.1	11.6	74	30
Jefferson township	-	55	10.9	-	19	-	-	185	62.2	11.9	24	8
Jones township	-	-	(X)	-	2	-	-	15	53.3	-	5	3
Kentucky township	4	23	21.7	-	7	-	-	55	83.6	27.3	6	-
Lincoln township	6	36	-	1	8	-	-	191	57.1	13.6	29	14
Low Gap township	-	58	22.4	3	24	-	-	272	84.9	19.5	42	8
Marble Falls township	40	172	1.2	12	32	4	12.5	562	81.7	10.0	110	31
Murray township	3	14	-	2	10	5	50.0	134	68.7	24.6	24	2
Osage township	11	67	6.0	10	43	7	16.3	154	68.2	11.7	43	8
Pleasant Hill township	16	71	2.8	21	28	-	-	316	69.0	9.5	44	22
Plumlee township	13	5	-	12	12	-	-	209	61.2	8.6	18	11
Polk township	3	56	-	9	10	3	30.0	178	60.7	6.7	21	7
Ponca township	8	23	8.7	7	10	3	30.0	114	69.3	10.5	11	5
Prairie township	2	53	-	8	25	-	-	150	76.7	16.0	33	13
Richland township	9	70	12.9	9	34	5	14.7	210	62.9	6.7	32	11
Van Buren township	4	38	13.2	2	7	-	-	100	55.0	12.0	6	5
White township	37	181	8.8	10	69	3	4.3	511	67.5	10.6	38	13
Ouachita County	972	5 461	5.4	965	1 647	122	7.4	18 975	73.5	12.7	3 057	1 280
Bethesda township	19	36	-	-	17	-	-	139	54.7	10.1	24	18
Bradley township	56	362	5.2	83	122	10	8.2	1 154	87.0	10.5	175	70
East Camden town	43	192	1.6	57	74	4	5.4	459	86.5	11.3	65	21
Bragg township	16	72	-	19	26	-	-	313	64.9	9.3	31	21
Bridge Creek township	28	87	9.2	17	8	-	-	546	69.6	11.7	111	79
Carroll township	-	97	-	-	21	-	-	143	86.0	10.5	12	5
Cleveland township	4	58	12.1	13	26	2	7.7	227	68.7	7.0	45	5
Ecore Fabre township	420	1 868	4.8	373	545	62	11.4	6 737	73.2	15.6	1 100	487
Camden city (part)	347	1 608	4.4	306	499	62	12.4	5 905	71.5	13.6	903	393
Freeo township	-	86	-	26	5	-	-	327	66.7	9.5	41	4
Jefferson township	-	52	-	20	47	-	-	157	56.7	7.6	22	18
Lafayette township	208	1 275	10.7	208	364	25	6.9	4 412	74.3	12.8	672	237
Camden city (part)	149	849	1.6	145	209	13	6.2	2 767	77.0	14.9	483	175
Liberty township	-	14	-	9	12	-	-	100	81.0	-	12	-
Marion township	9	145	2.1	20	50	-	-	496	71.4	11.9	101	50
Red Hill township	19	147	4.8	34	38	3	7.9	584	72.6	10.6	158	88
Chidester city	8	45	8.9	11	17	3	17.6	218	65.6	8.3	40	14
Reader town (part)	-	36	8.3	2	19	-	-	37	73.0	-	5	1
River township	-	-	(X)	-	-	-	(X)	53	73.6	13.2	14	14
Smackover township	57	363	1.9	44	125	4	3.2	992	71.9	9.0	127	61
Stephens city	47	295	2.4	28	89	3	3.4	692	74.6	9.4	75	25
Union township	72	302	0.7	52	119	9	7.6	1 028	65.0	7.1	112	34

Table 3. **Education and Veteran Status: 2000**—Con.

[Data based on a sample (except Tables 65-68). For information on confidentiality protection, coverage, sampling error, and nonsampling error, see Appendix G.
For location of definitions, see "How to Use This Census Report"]

State County County Subdivision Place	Population 3 years and over enrolled in school				Population 16 to 19 years			Population 25 years and over			Civilian veterans 18 years and over	
		Elementary or high school				Not enrolled in school and not high school graduate						
	Pre-primary school	Number	Percent in private school	College or graduate school	Total	Number	Percent	Number	Percent high school graduate or higher	Percent with Bachelor's degree or higher	Total	65 years and over
Ouachita County—Con.												
Union township—Con.												
Bearden city	42	208	1.0	45	61	9	14.8	737	69.5	7.2	87	31
Valley township	39	337	4.7	44	97	7	7.2	934	78.3	11.6	177	57
Washington township	25	160	-	3	25	-	-	633	74.6	15.5	123	32
Louann town	11	31	-	3	6	-	-	127	69.3	8.7	36	2
Perry County	231	1 837	5.4	257	579	74	12.8	6 859	73.8	11.1	1 233	427
Aplin township	8	50	-	9	6	-	-	185	89.7	24.3	40	20
Casa township	8	98	4.1	11	15	-	-	398	64.3	8.5	67	19
Casa town	-	35	-	5	4	-	-	146	61.0	15.8	24	10
Cherry Hill township	7	72	-	-	16	-	-	206	68.9	1.5	39	7
Fourche Lafave township	31	309	1.3	51	98	13	13.3	1 110	69.5	11.8	177	85
Perryville city	26	250	1.6	44	79	5	6.3	931	70.8	13.2	153	79
Houston township	17	121	6.6	30	43	3	7.0	470	74.3	12.1	94	22
Houston town	10	14	-	18	8	3	37.5	140	60.7	3.6	28	6
Kenney township	4	36	11.1	6	-	-	(X)	93	58.1	5.4	19	-
Lake township	14	161	-	12	51	2	3.9	502	69.3	6.0	92	22
Perry town	12	71	-	3	9	-	-	228	67.5	3.1	37	9
Maumelle township	-	56	30.4	17	16	-	-	281	69.4	9.6	50	6
New Tennessee township	-	44	-	-	50	26	52.0	102	60.8	14.7	31	19
Perry township	27	215	1.9	29	65	12	18.5	581	78.8	11.5	72	21
Bigelow town	9	54	-	4	14	-	-	208	77.4	10.6	23	7
Fourche town	2	17	23.5	1	4	-	-	29	72.4	31.0	6	-
Petit Jean township	8	50	4.0	15	21	2	9.5	304	67.1	7.9	50	19
Adona town	4	30	-	9	12	1	8.3	153	62.7	9.8	23	9
Rankin township	43	182	16.5	35	33	4	12.1	931	78.0	7.6	193	93
Rose Creek township	4	47	4.3	7	12	-	-	179	75.4	8.9	25	7
Tyler township	4	29	-	-	-	-	(X)	172	75.6	10.5	42	18
Union township	9	117	14.5	7	27	-	-	513	79.3	13.5	112	45
Union Valley township	13	26	-	-	8	-	-	269	72.5	17.5	61	19
Wye township	34	224	3.1	28	118	12	10.2	563	82.6	17.9	69	5
Phillips County	1 156	6 000	9.3	923	1 854	177	9.5	15 420	62.2	12.4	1 817	719
Big Creek township	24	214	9.3	7	46	1	2.2	310	65.8	11.0	6	6
Cleburne township	26	149	-	36	62	10	16.1	493	75.9	16.8	63	10
Cleveland township	11	31	64.5	-	20	-	-	216	63.0	9.3	21	12
Cypress township	16	52	13.5	-	13	-	-	103	33.0	-	-	-
Hickory Ridge township	53	328	11.6	50	106	9	8.5	1 101	64.6	14.7	117	57
Marvell city	50	268	10.8	45	84	2	2.4	869	64.6	13.9	91	47
Hicksville township	-	70	-	6	14	-	-	187	36.9	6.4	33	12
Hornor township	548	2 467	8.5	485	742	68	9.2	6 241	64.4	12.5	707	280
Helena city (part)	8	29	44.8	9	-	-	(X)	97	81.4	68.0	4	4
West Helena city (part)	488	1 803	8.4	379	592	43	7.3	4 742	64.4	12.0	585	231
Lake township	-	30	-	-	-	-	(X)	63	42.9	-	6	-
Marion township	9	207	7.2	31	76	9	11.8	428	56.3	3.3	63	27
Mooney township	25	124	4.0	6	36	1	2.8	204	45.6	4.9	24	6
St. Francis township	292	1 457	10.0	188	467	59	12.6	3 654	61.7	16.1	528	209
Helena city (part)	292	1 416	9.5	188	467	59	12.6	3 525	61.8	16.0	526	209
West Helena city (part)	-	-	(X)	-	-	-	(X)	-	(X)	(X)	-	-
Spring Creek township	67	346	11.0	61	106	-	-	1 202	61.5	9.1	131	57
Lake View city (part)	-	-	(X)	-	-	-	(X)	3	-	-	-	-
Lexa city	12	54	5.6	2	16	-	-	225	53.3	3.6	26	13
Tappan township	85	525	11.2	53	166	20	12.0	1 218	56.4	7.6	118	43
Elaine city	43	188	17.6	28	55	8	14.5	516	54.3	9.9	48	29
Lake View city (part)	25	137	-	14	37	2	5.4	283	57.6	6.7	27	6
Pike County	275	1 974	4.9	357	609	56	9.2	7 653	68.8	10.1	1 132	448
Antoine township	19	131	-	18	44	3	6.8	474	60.5	9.3	77	44
Brewer township	10	37	-	8	11	-	-	136	79.4	14.0	31	-
Clark township	73	600	8.5	88	185	22	11.9	2 228	66.6	11.7	313	134
Glenwood city	55	298	8.4	48	112	21	18.8	1 143	68.1	12.9	180	93
Eagle township	5	38	13.2	4	7	-	-	152	65.1	2.6	17	-
Missouri township	23	140	-	21	39	3	7.7	584	68.7	10.1	92	32
Delight city	4	51	-	6	12	3	25.0	198	71.7	8.6	23	9
Mountain township	2	26	7.7	8	4	-	-	162	69.8	2.5	26	6
Muddy Fork township	10	5	-	-	15	6	40.0	169	78.1	3.0	17	13
Pike City township	9	46	19.6	14	8	-	-	194	76.8	3.1	30	12
Saline township	6	75	4.0	29	19	-	-	314	80.3	7.0	50	8
Self Creek township	13	121	-	27	47	7	14.9	522	69.2	10.2	83	19
Daisy town	6	27	-	8	8	-	-	88	59.1	-	19	2
Thompson township	80	480	4.4	100	154	6	3.9	1 768	72.9	13.4	276	122
Murfreesboro city	58	301	5.0	53	103	6	5.8	1 254	72.2	14.6	181	87
White township	10	138	3.6	26	36	6	16.7	446	58.7	2.7	60	28
Wolf Creek township	15	137	-	14	40	3	7.5	504	65.7	8.7	60	30
Antoine town	9	34	-	3	15	-	-	117	63.2	3.4	16	6
Poinsett County	643	4 627	2.3	678	1 520	178	11.7	16 674	62.0	6.3	2 316	796
Bolivar township	87	727	-	169	246	26	10.6	2 890	63.4	6.7	353	125
Harrisburg city	42	283	-	78	109	20	18.3	1 495	63.1	8.5	173	61
Dobson township	2	57	-	-	18	10	55.6	136	76.5	6.6	12	2
Greenfield township	59	228	15.4	44	64	10	15.6	851	73.7	4.6	150	26
Greenwood township	81	527	1.5	84	209	30	14.4	1 709	55.8	7.2	183	76
Lepanto city	60	430	0.7	61	162	16	9.9	1 289	55.3	7.4	129	60
Little River township	54	865	3.7	80	245	40	16.3	2 769	57.7	6.5	389	133
Marked Tree city	54	547	1.1	62	163	40	24.5	1 844	55.9	8.9	248	94
Lunsford township	7	46	-	-	5	5	100.0	301	63.1	6.0	36	6
Owen township	21	134	-	33	54	-	-	528	65.5	6.3	66	25
Fisher town	4	42	-	14	17	-	-	183	54.1	2.2	22	9
Waldenburg town	-	14	-	-	6	-	-	60	53.3	3.3	10	3
Scott township	49	192	4.2	52	75	9	12.0	675	64.6	7.7	101	47
Tyronza township	30	229	3.1	30	75	7	9.3	769	60.7	8.2	107	28
Tyronza town	23	178	3.9	30	62	7	11.3	571	61.1	6.8	90	22
West Prairie township	29	151	4.0	27	65	1	1.5	647	76.7	14.7	92	37

Table 3. **Education and Veteran Status: 2000**—Con.

[Data based on a sample (except Tables 65-68). For information on confidentiality protection, coverage, sampling error, and nonsampling error, see Appendix G.
For location of definitions, see "How to Use This Census Report"]

State County County Subdivision Place	Population 3 years and over enrolled in school				Population 16 to 19 years			Population 25 years and over			Civilian veterans 18 years and over	
		Elementary or high school				Not enrolled in school and not high school graduate						
	Pre-primary school	Number	Percent in private school	College or graduate school	Total	Number	Percent	Number	Percent high school graduate or higher	Percent with Bachelor's degree or higher	Total	65 years and over
Poinsett County—Con.												
West Prairie township—Con.												
Weiner city	29	120	5.0	24	52	1	1.9	507	75.5	15.6	67	29
Willis township	224	1 471	0.6	159	464	40	8.6	5 399	60.9	4.6	827	291
Trumann city	204	1 240	0.7	131	382	29	7.6	4 523	59.9	4.4	695	252
Polk County	566	3 557	5.7	711	1 142	111	9.7	13 505	72.6	10.9	2 622	1 072
Acorn township	45	230	13.5	61	76	-	-	1 003	80.4	8.6	185	90
Mena city (part)	17	3	-	4	-	-	(X)	48	89.6	-	5	5
Big Fork township	-	6	-	8	-	-	(X)	99	77.8	12.1	32	13
Cedar township	7	30	-	8	13	-	-	106	70.8	12.3	24	10
Center township	232	1 063	3.7	287	323	16	5.0	4 957	74.0	15.2	926	396
Mena city (part)	183	751	3.6	220	265	12	4.5	3 722	72.8	14.3	669	285
Cove township	49	234	3.4	34	86	14	16.3	950	73.5	9.1	212	80
Hatfield town	9	48	4.2	9	29	11	37.9	269	65.1	3.7	73	33
Eagle township	4	84	20.2	19	11	3	27.3	408	72.3	14.5	83	35
Faulkner township	-	-	(X)	-	-	-	(X)	-	(X)	(X)	-	-
Freedom township	12	161	-	14	47	-	-	277	70.4	10.1	42	9
Fulton township	11	65	-	49	38	10	26.3	475	79.4	10.1	96	45
Gap Springs township	-	27	44.4	-	8	-	-	82	84.1	3.7	15	6
Mill Creek township	4	41	-	-	3	-	-	105	63.8	9.5	22	14
Mountain township	29	122	5.7	7	40	-	-	425	70.6	5.2	100	55
Ouachita township	4	224	21.0	48	65	3	4.6	601	75.7	6.7	120	32
Ozark township	85	499	4.2	37	178	33	18.5	1 488	59.6	8.3	268	105
Grannis city	10	107	3.7	11	41	6	14.6	338	68.3	6.5	72	34
Wickes town	34	159	-	13	37	11	29.7	354	47.7	5.4	47	13
Potter township	32	339	5.0	63	87	1	1.1	1 156	75.7	8.8	221	87
Mena city (part)	-	19	-	-	14	-	-	46	91.3	10.9	-	-
Rich Mountain township	-	15	-	-	9	-	-	108	71.3	4.6	19	12
White township	52	417	1.0	76	158	31	19.6	1 265	69.5	7.0	257	83
Cove town	26	85	4.7	8	27	13	48.1	220	67.7	8.6	45	16
Vandervoort town	3	40	-	3	2	-	-	71	74.6	-	7	-
Pope County	1 604	9 639	4.1	3 951	3 688	320	8.7	34 297	77.4	19.0	5 801	1 995
Bayliss township	7	159	5.7	58	78	3	3.8	491	70.3	14.1	112	39
Burnett township	16	94	7.4	22	27	5	18.5	264	60.6	7.2	58	8
Center township	22	143	4.9	15	55	14	25.5	363	85.4	14.9	38	20
Clark township	116	488	3.7	125	158	9	5.7	1 962	79.5	16.0	361	107
London city	38	165	1.8	32	50	-	-	566	74.9	11.0	121	28
Convenience township	15	141	-	9	47	13	27.7	599	49.2	4.7	55	14
Dover township	169	1 110	2.5	230	370	36	9.7	3 600	79.4	20.2	587	209
Dover city	38	238	0.4	51	71	3	4.2	864	70.7	12.0	168	78
Freeman township	-	13	-	-	-	-	(X)	19	57.9	-	-	-
Galla township	67	685	2.5	105	231	29	12.6	2 262	73.7	12.9	456	133
Pottsville town	26	250	3.6	54	88	20	22.7	842	74.3	10.9	149	38
Russellville city (part)	6	103	-	5	26	7	26.9	250	71.2	2.4	58	25
Griffin township	22	108	-	21	44	2	4.5	512	58.2	7.0	85	26
Gum Log township	73	278	10.4	83	77	8	10.4	974	86.9	26.9	182	52
Illinois township	872	3 997	4.3	2 910	1 977	162	8.2	15 587	81.4	25.1	2 581	960
Russellville city (part)	798	3 552	4.6	2 821	1 862	138	7.4	14 004	81.4	25.9	2 368	881
Jackson township	21	265	-	25	62	3	4.8	785	74.5	8.9	122	46
Hector town	11	110	-	15	24	3	12.5	299	67.6	11.4	40	24
Liberty township	13	136	2.2	7	40	5	12.5	575	63.7	8.9	104	26
Martin township	4	323	3.7	45	96	22	22.9	1 003	69.7	5.9	176	47
Moreland township	10	193	-	8	36	-	-	419	58.9	7.6	50	27
Phoenix township	8	57	-	-	13	-	-	204	69.1	12.3	34	21
Smyrna township	-	6	-	-	-	-	(X)	99	67.7	20.2	21	9
Valley township	78	647	8.3	111	131	5	3.8	1 687	84.2	18.8	320	75
Wilson township	91	796	5.0	177	246	4	1.6	2 892	69.2	7.8	459	176
Atkins city	55	451	8.9	144	160	4	2.5	1 931	70.0	9.5	329	139
Prairie County	241	1 632	3.5	167	490	63	12.9	6 550	68.2	9.0	1 025	405
Belcher township	-	8	100.0	3	-	-	(X)	69	73.9	-	2	-
Bullard township	18	25	-	-	8	-	-	137	56.9	3.6	32	13
Calhoun township	8	48	-	4	11	11	100.0	258	84.5	7.4	55	24
Center township	5	56	-	4	34	-	-	297	66.7	4.0	46	13
Hazen city (part)	-	-	(X)	-	-	-	(X)	-	(X)	(X)	-	-
Des Arc township	5	28	25.0	-	-	-	(X)	207	72.0	9.7	31	25
Hazen township	21	354	1.1	72	102	14	13.7	1 442	74.0	10.6	194	80
Hazen city (part)	19	295	1.4	38	78	14	17.9	1 152	73.2	9.5	160	72
Hickory Plain township	25	102	15.7	-	38	15	39.5	363	66.7	11.6	48	11
Lower Surrounded Hill township	17	148	-	15	51	4	7.8	490	54.3	7.3	82	39
Fredonia (Biscoe) town	17	124	-	15	45	4	8.9	283	53.4	2.5	45	23
Roc Roe township	12	61	-	4	25	4	16.0	314	69.7	11.5	72	13
Ulm town	7	41	-	-	16	4	25.0	148	69.6	13.5	28	9
Tyler township	7	56	-	5	-	-	(X)	185	88.6	11.9	26	6
Union township	-	-	(X)	-	-	-	(X)	73	65.8	17.8	35	27
Upper Surrounded Hill township	-	16	-	-	11	-	-	61	63.9	-	-	-
Watensaw township	51	280	3.9	21	76	4	5.3	965	65.5	7.9	125	52
De Valls Bluff town	39	163	3.1	7	45	4	8.9	516	63.0	8.7	85	29
Hazen city (part)	-	-	(X)	-	-	-	(X)	-	(X)	(X)	-	-
White River township	72	450	2.4	39	134	11	8.2	1 689	65.1	9.4	277	102
Des Arc city	37	360	3.1	29	111	11	9.9	1 274	60.7	9.3	202	85
Pulaski County	13 005	61 359	18.4	20 254	19 002	1 843	9.7	235 921	84.4	28.1	40 050	11 691
Big Rock township	7 648	34 903	21.4	12 870	10 775	1 045	9.7	137 971	84.6	33.2	20 918	6 617
Alexander town (part)	6	45	13.3	5	11	-	-	115	63.5	4.3	29	16
Cammack Village city	42	145	36.6	60	34	-	-	571	98.8	56.4	50	26
College Station CDP	8	111	3.6	20	36	-	-	433	52.2	7.4	60	19
Hensley CDP	-	20	-	6	13	-	-	132	74.2	-	23	9
Little Rock city	6 934	30 662	21.8	11 871	9 551	957	10.0	120 093	85.9	35.5	18 102	5 856
Parkers-Iron Springs CDP	69	502	8.0	135	183	8	4.4	2 493	73.8	6.5	493	123
Sweet Home CDP	81	218	12.8	13	91	34	37.4	570	70.0	5.6	71	6
Woodson CDP	12	73	15.1	25	9	-	-	231	80.5	13.4	43	6

Table 3. **Education and Veteran Status: 2000**—Con.

[Data based on a sample (except Tables 65-68). For information on confidentiality protection, coverage, sampling error, and nonsampling error, see Appendix G.
For location of definitions, see "How to Use This Census Report"]

State County County Subdivision Place	Population 3 years and over enrolled in school				Population 16 to 19 years			Population 25 years and over			Civilian veterans 18 years and over	
		Elementary or high school				Not enrolled in school and not high school graduate						
	Pre-primary school	Number	Percent in private school	College or graduate school	Total	Number	Percent	Number	Percent high school graduate or higher	Percent with Bachelor's degree or higher	Total	65 years and over
Pulaski County—Con.												
Big Rock township—Con.												
Wrightsville city	23	200	1.5	18	61	10	16.4	1 039	47.8	2.9	151	28
Hill township	5 357	26 456	14.4	7 384	8 227	798	9.7	97 950	84.1	21.0	19 132	5 074
Gibson CDP	143	933	10.2	167	313	9	2.9	2 970	85.6	16.0	607	146
Gravel Ridge CDP	128	600	12.0	210	208	16	7.7	2 047	89.9	14.0	412	82
Jacksonville city	1 170	5 317	7.0	1 588	1 754	218	12.4	17 417	85.2	15.4	4 263	793
McAlmont CDP	89	406	-	52	110	-	-	1 117	61.1	5.2	146	56
Maumelle city	475	1 801	35.8	499	356	-	-	7 065	96.4	45.7	934	209
North Little Rock city	2 054	10 557	13.1	2 935	3 157	340	10.8	39 593	80.8	22.0	7 121	2 468
Scott CDP (part)	-	13	-	-	-	-	(X)	53	88.7	-	-	-
Sherwood city	813	3 312	25.1	1 225	1 068	57	5.3	14 378	90.5	24.8	2 977	690
Randolph County	596	3 137	4.2	571	1 000	130	13.0	12 207	69.2	10.6	2 027	836
Baker township	-	26	38.5	3	5	-	-	56	78.6	5.4	9	-
Bristow township	3	51	-	7	17	-	-	173	52.6	2.9	28	-
Butler township	7	13	-	-	5	-	-	41	100.0	-	7	-
Columbia township	35	181	7.7	52	57	-	-	576	79.9	6.9	120	47
Current River township	11	103	2.9	16	24	2	8.3	328	54.0	6.1	55	27
Biggers town	9	86	3.5	13	19	2	10.5	234	53.4	5.1	42	20
Dalton township	-	42	-	8	14	5	35.7	174	79.9	13.8	22	6
Demun township	268	1 200	4.9	256	391	77	19.7	5 115	70.2	14.3	800	364
Pocahontas city	209	975	1.5	233	319	63	19.7	4 306	68.4	13.8	685	338
East Roanoke township	-	99	12.1	21	16	-	-	348	71.0	3.7	61	19
Eleven Point township	-	74	-	9	12	-	-	233	62.2	1.7	59	8
Foster township	29	84	10.7	4	40	4	10.0	352	71.6	13.6	79	18
Ingram township	34	53	-	30	31	9	29.0	233	87.1	3.4	36	-
Jackson township	4	69	-	7	33	-	-	194	79.4	14.4	38	17
Janes Creek township	18	173	2.9	5	54	-	-	501	67.9	8.8	93	38
Ravenden Springs town	4	16	-	-	4	-	-	96	56.3	5.2	11	9
Little Black township	14	96	3.1	13	9	-	-	469	58.2	8.3	99	50
O'Kean township	7	41	-	8	26	-	-	233	51.9	3.4	40	15
O'Kean town	7	26	-	2	14	-	-	140	52.1	5.7	24	8
Reyno township	29	135	1.5	22	44	-	-	342	71.9	7.9	46	12
Reyno town	24	120	1.7	22	34	-	-	291	72.9	7.9	33	10
Richardson township	15	141	2.8	22	52	12	23.1	459	49.2	3.1	68	36
Maynard town (part)	8	60	-	14	34	12	35.3	215	53.5	3.7	31	19
Running Lake township	-	22	-	-	7	-	-	96	66.7	12.5	17	5
Shiloh township	14	189	-	47	38	-	-	637	78.5	14.9	93	46
Siloam township	13	34	-	13	2	-	-	329	65.7	10.9	64	38
Maynard town (part)	3	4	-	-	2	-	-	30	43.3	-	5	5
Spring River township	-	61	6.6	4	6	-	-	181	69.1	6.6	29	20
Union township	-	55	-	-	9	5	55.6	118	66.9	5.1	25	4
Warm Springs township	3	11	-	7	23	16	69.6	111	79.3	3.6	24	6
Water Valley township	8	29	-	-	27	-	-	177	58.2	2.8	45	17
West Roanoke township	75	145	4.8	17	58	-	-	647	73.3	10.5	68	41
Wiley township	9	10	-	-	-	-	(X)	84	63.1	2.4	2	2
St. Francis County	1 092	5 789	5.4	1 147	1 853	146	7.9	18 173	65.1	9.6	2 426	616
Black Fish township	-	-	(X)	-	-	-	(X)	88	51.1	19.3	8	-
Franks township	19	96	30.2	24	74	18	24.3	537	62.4	6.9	48	29
Forrest City city (part)	-	-	(X)	-	-	-	(X)	-	(X)	(X)	-	-
Garland township	114	508	5.1	51	191	4	2.1	1 245	56.2	9.5	127	26
Hughes city	114	445	4.3	36	147	2	1.4	1 018	57.0	9.7	107	23
Goodwin township	22	136	8.8	4	72	5	6.9	342	66.7	1.2	51	32
Griggs township	31	218	0.9	17	71	-	-	512	47.9	2.7	92	21
Madison city (part)	-	-	(X)	-	-	-	(X)	-	(X)	(X)	-	-
Widener town	27	120	-	1	35	-	-	189	55.6	3.7	23	5
Heth township	50	186	17.7	7	40	15	37.5	533	67.4	6.2	68	14
Johnson township	63	268	17.5	59	38	7	18.4	1 237	74.2	9.5	171	56
L'Anguille township	9	186	19.4	23	64	6	9.4	492	63.8	4.9	53	21
Madison township	657	3 445	2.4	863	1 026	74	7.2	10 582	65.4	11.7	1 462	322
Forrest City city (part)	570	2 900	1.7	787	813	44	5.4	9 164	65.5	12.4	1 316	275
Madison city (part)	53	258	1.2	31	74	10	13.5	553	55.5	9.0	66	19
Prairie township	44	266	6.0	30	96	-	-	890	65.8	4.4	113	27
Palestine city	13	138	2.9	9	49	-	-	490	70.2	5.9	64	17
Telico township	81	401	6.7	55	149	17	11.4	1 438	69.5	6.2	209	59
Caldwell town	17	70	11.4	20	23	7	30.4	317	73.8	14.2	52	18
Colt city	19	47	8.5	12	18	-	-	264	59.8	1.5	36	9
Forrest City city (part)	-	-	(X)	-	-	-	(X)	-	(X)	(X)	-	-
Wheatley township	2	79	5.1	14	32	-	-	277	67.1	5.8	24	9
Wheatley city	2	68	5.9	11	23	-	-	246	66.7	6.1	19	9
Saline County	2 759	14 546	7.1	3 030	4 127	305	7.4	55 796	82.3	16.4	9 836	3 292
Banner township	183	841	4.6	365	262	13	5.0	3 638	84.0	12.0	528	116
East End CDP (part)	175	784	3.7	341	245	13	5.3	3 281	85.3	12.6	464	102
Bauxite township	913	3 958	5.7	849	1 031	82	8.0	15 463	81.3	18.2	2 460	838
Bauxite town (part)	10	82	-	11	23	3	13.0	288	71.5	8.7	61	12
Benton city	863	3 706	6.1	773	961	74	7.7	14 473	82.1	18.9	2 300	807
Beaver township	42	425	9.4	113	118	7	5.9	1 777	81.9	10.2	402	93
Bryant township	272	1 584	4.7	341	520	48	9.2	5 632	82.8	20.3	810	241
Alexander town (part)	-	-	(X)	-	-	-	(X)	-	(X)	(X)	-	-
Bauxite town (part)	-	-	(X)	-	-	-	(X)	-	(X)	(X)	-	-
Bryant city (part)	254	1 360	4.6	306	421	17	4.0	4 643	87.2	23.5	651	215
Dyer township	28	72	33.3	2	13	-	-	664	85.8	14.2	147	63
Fairplay township	60	426	4.9	73	109	23	21.1	1 351	77.8	8.5	227	59
Haskell township	90	637	5.5	88	182	9	4.9	2 553	71.8	7.2	407	104
Haskell city	70	427	4.9	50	130	3	2.3	1 871	69.5	6.2	298	57
Holland township	29	138	7.2	26	23	2	8.7	411	84.7	12.7	68	19
Hurricane township	79	745	6.7	111	256	9	3.5	2 123	76.3	8.8	339	126
East End CDP (part)	-	57	26.3	4	17	-	-	169	74.6	12.4	11	11
Jefferson township	2	32	-	6	18	-	-	204	64.7	7.4	28	10
Kentucky township	38	147	7.5	28	32	-	-	430	84.2	15.1	88	20
Liberty township	25	99	6.1	6	32	20	62.5	512	82.2	12.5	102	28

Table 3. **Education and Veteran Status: 2000**—Con.

[Data based on a sample (except Tables 65-68). For information on confidentiality protection, coverage, sampling error, and nonsampling error, see Appendix G.
For location of definitions, see "How to Use This Census Report"]

State County County Subdivision Place	Population 3 years and over enrolled in school				Population 16 to 19 years			Population 25 years and over			Civilian veterans 18 years and over	
		Elementary or high school				Not enrolled in school and not high school graduate						
	Pre-primary school	Number	Percent in private school	College or graduate school	Total	Number	Percent	Number	Percent high school graduate or higher	Percent with Bachelor's degree or higher	Total	65 years and over
Saline County—Con.												
Marble township	24	75	8.0	42	35	-	-	3 414	94.2	43.6	1 222	877
Hot Springs Village CDP (part)	12	63	9.5	35	14	-	-	1 718	92.1	43.3	591	458
Newcomb township	23	152	19.7	43	50	8	16.0	541	81.0	17.4	116	21
Otter township	287	1 521	10.6	295	463	24	5.2	5 603	79.7	9.7	1 053	182
Alexander town (part)	-	-	(X)	-	-	-	(X)	3	-	-	-	-
East End CDP (part)	-	91	-	17	8	-	-	305	70.5	3.6	63	-
Shannon Hills city	75	353	9.1	88	102	2	2.0	1 258	83.3	12.0	207	47
Owen township	345	1 496	11.0	297	378	38	10.1	4 767	85.1	16.6	648	155
Alexander town (part)	20	55	3.6	23	11	3	27.3	306	84.6	7.5	61	15
Bryant city (part)	142	489	9.4	157	142	-	-	1 750	93.3	28.6	191	27
Salem township	237	1 410	6.1	243	444	11	2.5	4 463	86.7	14.8	839	255
Salem CDP	65	566	3.9	139	192	6	3.1	1 800	88.1	12.5	348	65
Shaw township	21	152	1.3	32	34	8	23.5	755	85.0	11.5	137	33
Smith township	26	371	3.8	39	54	-	-	771	78.6	8.2	114	22
Traskwood township	14	172	8.7	7	35	3	8.6	434	74.9	5.8	66	22
Traskwood town	10	114	13.2	7	30	2	6.7	341	73.6	6.2	57	22
Union township	21	93	11.8	24	38	-	-	290	78.3	5.9	35	8
Scott County	226	2 022	2.5	177	604	90	14.9	7 141	65.4	8.4	1 190	479
Black Fork township	7	12	-	4	-	-	(X)	56	87.5	-	23	-
Blansett township	-	60	-	-	28	-	-	136	60.3	5.1	12	-
Brawley township	-	30	-	-	-	-	(X)	109	63.3	-	16	5
Cauthron township	-	5	-	-	5	-	-	63	69.8	20.6	12	12
Cedar township	-	-	(X)	-	-	-	(X)	53	47.2	-	8	8
Coal township	6	54	-	-	7	-	-	147	44.9	7.5	24	6
Denton township	13	76	-	-	11	-	-	271	53.5	-	53	24
Hickman township	113	859	3.4	89	265	44	16.6	3 121	64.9	10.1	491	204
Waldron city	77	592	2.5	67	151	32	21.2	2 203	63.3	10.6	335	138
Hon township	-	81	-	6	6	-	-	211	64.0	6.6	55	10
Hunt township	7	39	-	-	19	6	31.6	145	80.7	1.4	34	8
James township	-	-	(X)	-	-	-	(X)	26	-	-	-	-
Jones township	6	28	10.7	-	4	-	-	82	65.9	14.6	9	7
Keener township	-	44	-	7	22	-	-	133	75.2	13.5	35	23
La Fave township	2	33	-	2	5	-	-	74	83.8	-	13	2
Lafayette township	-	20	-	-	-	-	(X)	18	38.9	-	-	-
Lamb township	6	113	-	8	35	-	-	219	48.9	5.9	29	8
Lewis township	42	294	-	24	110	17	15.5	822	69.6	10.0	109	26
Mansfield city (part)	-	113	-	11	70	-	-	258	69.8	6.6	23	7
Little Texas township	-	3	-	-	2	2	100.0	13	53.8	-	-	-
Mill Creek township	7	44	-	14	14	8	57.1	279	61.6	2.5	35	21
Mountain township	7	60	-	-	16	-	-	352	67.3	6.3	59	23
Mount Pleasant township	10	101	-	11	29	6	20.7	343	76.7	9.6	41	24
Oliver township	-	-	(X)	-	-	-	(X)	37	83.8	-	10	-
Parks township	-	19	-	6	-	-	(X)	177	74.0	20.3	47	13
Tate township	-	-	(X)	-	7	7	100.0	82	70.7	-	28	19
Tomlinson township	-	47	40.4	6	19	-	-	172	64.5	8.7	47	36
Searcy County	196	1 366	2.4	208	473	24	5.1	5 792	68.0	8.4	989	448
Bear Creek No. 4 township	11	133	1.5	32	73	1	1.4	656	65.9	4.1	94	36
Marshall city (part)	-	-	(X)	-	-	-	(X)	-	(X)	(X)	-	-
Bear Creek No. 5 township	8	97	-	17	45	-	-	553	59.5	9.4	93	53
Marshall city (part)	8	95	-	17	43	-	-	547	59.0	9.3	91	53
Bear Creek No. 6 township	38	203	3.0	18	57	2	3.5	637	75.0	11.5	133	69
Marshall city (part)	28	133	1.5	10	38	2	5.3	368	68.2	7.3	95	49
Calf Creek township	17	43	-	2	11	2	18.2	248	76.6	7.7	49	31
Long Creek township	-	98	2.0	18	16	-	-	362	65.7	6.6	57	31
Big Flat town (part)	-	-	(X)	-	-	-	(X)	-	(X)	(X)	-	-
Mount Pleasant township	10	110	7.3	16	40	4	10.0	469	65.2	9.2	78	37
Oxley township	13	60	-	5	10	2	20.0	289	75.1	9.3	55	16
Prairie township	15	96	8.3	12	32	3	9.4	355	70.7	8.2	56	16
Pindall town	2	16	-	2	9	-	-	54	79.6	-	12	4
Red River township	9	66	3.0	12	25	-	-	223	70.9	8.5	34	15
Rock Creek township	11	90	-	4	30	6	20.0	361	56.5	2.2	56	15
St. Joe township	17	66	-	7	22	1	4.5	255	52.5	4.7	38	22
St. Joe town (part)	2	15	-	-	1	-	-	55	78.2	14.5	10	8
Shady Grove township	2	21	-	11	8	1	12.5	125	75.2	13.6	32	7
Spring township	10	28	-	10	12	-	-	288	71.5	10.8	59	27
Marshall city (part)	-	-	(X)	-	-	-	(X)	5	100.0	-	2	2
Tomahawk township	13	125	1.6	14	42	-	-	393	72.0	8.4	64	25
Gilbert town	-	2	-	1	2	-	-	31	74.2	16.1	6	4
St. Joe town (part)	-	4	-	2	-	-	(X)	17	47.1	-	5	-
Wileys Cove township	22	130	2.3	30	50	2	4.0	578	72.7	12.5	91	48
Leslie city	12	69	-	16	30	2	6.7	310	69.0	12.6	42	20
Sebastian County	3 387	19 951	8.8	4 352	6 418	767	12.0	74 601	76.6	16.6	12 136	4 407
Bass Little township	74	406	2.2	126	130	-	-	1 451	90.3	13.8	260	54
Greenwood city (part)	37	62	-	10	9	-	-	194	95.4	7.2	14	7
Beverly township	15	106	16.0	16	16	-	-	401	68.8	11.7	63	24
Big Creek township	77	566	7.1	120	175	7	4.0	2 024	76.9	12.3	310	95
Lavaca city	52	382	3.9	82	124	7	5.6	1 127	79.4	10.6	179	43
Bloomer township	7	188	4.3	24	51	-	-	566	82.9	9.2	86	30
Center township	430	1 732	3.8	433	485	22	4.5	5 254	81.4	17.1	793	266
Greenwood city (part)	369	1 391	4.1	358	380	14	3.7	4 123	82.3	18.2	641	217
Cole township	56	367	1.9	52	90	3	3.3	1 188	74.2	7.0	192	77
Hackett city	19	158	-	23	45	3	6.7	460	72.2	5.9	76	24
Dayton township	14	142	-	6	25	-	-	402	74.1	9.0	107	28
Diamond township	34	339	-	52	115	7	6.1	780	68.7	4.6	119	23
Huntington city	15	177	-	24	69	7	10.1	377	71.4	3.7	73	14
Mansfield city (part)	-	2	-	-	-	-	(X)	4	100.0	-	-	-
Fort Chaffee UT	-	-	(X)	-	-	-	(X)	22	100.0	50.0	-	-
Barling city (part)	-	-	(X)	-	-	-	(X)	22	100.0	50.0	-	-
Fort Smith city (part)	-	-	(X)	-	-	-	(X)	-	(X)	(X)	-	-
Hartford township	36	247	-	46	101	14	13.9	781	69.9	5.8	124	49

Table 3. **Education and Veteran Status: 2000**—Con.

[Data based on a sample (except Tables 65-68). For information on confidentiality protection, coverage, sampling error, and nonsampling error, see Appendix G.
For location of definitions, see "How to Use This Census Report"]

State County County Subdivision Place	Population 3 years and over enrolled in school				Population 16 to 19 years			Population 25 years and over			Civilian veterans 18 years and over	
		Elementary or high school				Not enrolled in school and not high school graduate						
	Pre-primary school	Number	Percent in private school	College or graduate school	Total	Number	Percent	Number	Percent high school graduate or higher	Percent with Bachelor's degree or higher	Total	65 years and over
Sebastian County—Con.												
Hartford township—Con.												
Hartford city	17	164	-	23	59	3	5.1	485	68.7	5.4	73	26
Island township	25	67	-	-	18	-	-	231	81.4	8.2	27	8
Jim Fork township	31	132	-	19	34	9	26.5	479	68.5	4.8	82	41
Midland town	9	44	-	5	8	3	37.5	142	65.5	4.9	14	9
Lon Norris township	242	1 182	21.6	360	344	24	7.0	4 544	92.5	36.6	765	190
Fort Smith city (part)	242	1 062	21.3	356	319	24	7.5	4 242	93.2	38.3	706	164
Marion township	29	557	4.8	173	251	3	1.2	2 182	84.6	15.2	409	134
Bonanza town	5	80	-	12	25	-	-	367	67.8	5.2	65	19
Fort Smith city (part)	-	33	-	29	6	-	-	134	100.0	36.6	12	6
Mississippi township	10	180	3.9	28	59	-	-	700	76.3	3.7	177	50
Mont Sandels township	111	829	3.6	111	262	48	18.3	3 046	74.5	9.8	539	134
Barling city (part)	101	734	1.6	87	230	46	20.0	2 663	73.9	9.8	474	114
Central City town	10	95	18.9	24	32	2	6.3	383	78.6	9.9	65	20
Prairie township	30	158	7.0	29	43	-	-	553	85.0	11.9	73	29
Rogers township	21	155	-	33	33	-	-	605	73.9	11.7	35	31
Sugarloaf township	21	192	13.5	36	48	1	2.1	933	75.2	13.0	182	86
Mansfield city (part)	21	102	-	12	29	1	3.4	431	73.1	9.0	70	34
Upper township	2 088	12 201	10.2	2 671	4 086	629	15.4	47 700	74.1	16.8	7 639	2 992
Fort Smith city (part)	2 088	12 201	10.2	2 671	4 086	629	15.4	47 700	74.1	16.8	7 639	2 992
Washburn township	-	99	-	-	25	-	-	358	74.0	5.0	100	56
White Oak township	36	106	-	17	27	-	-	401	90.0	19.7	54	10
Sevier County	398	3 030	1.9	479	968	137	14.2	9 828	64.6	9.2	1 410	564
Bear Creek township	218	1 581	1.9	196	537	108	20.1	4 383	57.3	10.3	566	282
De Queen city (part)	168	1 188	1.9	145	444	102	23.0	3 209	53.1	9.0	427	222
Ben Lomond township	-	56	21.4	12	25	2	8.0	173	71.7	11.0	23	10
Ben Lomond town	-	32	31.3	1	8	2	25.0	104	68.3	14.4	20	10
Buckhorn township	-	-	(X)	-	10	-	-	66	40.9	-	-	-
Clear Creek township	90	621	2.4	130	164	13	7.9	1 905	68.1	9.9	294	104
Horatio city	15	219	-	47	61	8	13.1	588	68.5	10.7	101	42
Jefferson township	-	36	-	5	11	-	-	125	85.6	4.8	8	-
Mill Creek township	-	25	-	-	8	-	-	71	91.5	8.5	5	-
Mineral township	24	185	-	20	62	7	11.3	667	65.8	4.6	87	18
Gillham town	2	47	-	5	10	2	20.0	125	69.6	1.6	18	3
Monroe township	11	114	-	49	25	-	-	832	80.0	11.3	132	49
De Queen city (part)	-	36	-	9	-	-	(X)	127	83.5	30.7	25	9
Paraclifta township	7	48	-	14	19	-	-	231	67.5	3.9	30	16
Red Colony township	36	292	0.7	43	80	7	8.8	886	70.5	8.6	167	52
Lockesburg town	17	150	-	22	41	3	7.3	427	65.1	6.1	91	31
Saline township	1	45	-	4	18	-	-	198	62.1	2.0	37	13
Washington township	11	27	-	6	9	-	-	291	70.8	7.6	61	20
Sharp County	453	2 560	5.5	391	870	96	11.0	12 294	72.9	10.3	2 516	1 226
Big Creek township	10	14	-	3	7	-	-	216	53.7	6.5	34	6
Cave township	82	416	2.6	94	112	11	9.8	1 719	68.0	5.3	262	154
Cave City city (part)	56	316	3.5	71	86	11	12.8	1 239	65.6	4.7	199	119
Cherokee township	68	414	7.2	71	123	9	7.3	3 287	81.5	14.0	890	502
Cherokee Village city (part)	52	371	8.1	71	110	9	8.2	3 106	83.2	14.7	857	492
Highland city (part)	8	33	-	-	3	-	-	75	70.7	4.0	16	1
Davidson township	-	23	-	8	13	-	-	109	81.7	11.0	32	14
East Sullivan township	32	122	-	11	32	-	-	256	62.5	9.8	45	7
Hardy township	19	137	2.9	19	63	2	3.2	718	70.5	9.2	126	61
Hardy city	12	71	1.4	12	41	-	-	420	67.1	11.2	77	31
Highland city (part)	-	-	(X)	-	-	-	(X)	3	-	-	-	-
Highland township	39	169	4.1	20	57	3	5.3	638	79.9	13.5	150	74
Cherokee Village city (part)	-	-	(X)	-	-	-	(X)	-	(X)	(X)	-	-
Highland city (part)	27	150	2.7	20	53	3	5.7	551	79.5	13.6	132	68
Jackson township	5	38	-	4	21	2	9.5	254	76.0	11.0	56	7
Williford town	-	9	-	-	6	2	33.3	56	69.6	7.1	15	-
Lave Creek township	10	57	-	11	23	-	-	229	60.3	3.5	26	9
Lower North township	8	67	-	6	27	-	-	348	63.5	3.7	52	30
Morgan township	2	35	11.4	6	13	-	-	124	81.5	16.1	7	3
North Big Rock township	12	30	-	6	8	4	50.0	166	71.7	4.8	32	8
North Lebanon township	3	13	-	-	2	-	-	59	67.8	13.6	2	-
North Union township	-	44	-	-	12	-	-	122	66.4	12.3	25	4
Ozark township	9	94	-	6	30	18	60.0	504	67.7	5.6	118	68
Piney Fork township	39	187	2.7	21	59	2	3.4	662	70.4	7.7	112	40
Evening Shade town	23	117	4.3	18	36	-	-	317	74.8	11.4	46	21
Richwoods township	58	328	15.9	46	128	23	18.0	1 317	73.5	13.3	237	119
Ash Flat city (part)	35	162	4.3	27	87	20	23.0	724	69.8	14.0	114	66
Horseshoe Bend city (part)	-	-	(X)	-	-	-	(X)	-	(X)	(X)	-	-
Scott township	12	98	2.0	13	15	-	-	294	60.2	11.9	53	15
South Big Rock township	-	21	-	3	5	-	-	105	63.8	2.9	47	22
South Lebanon township	-	8	-	2	4	-	-	77	61.0	16.9	12	5
South Union township	6	64	-	4	19	-	-	270	63.3	4.8	60	18
Strawberry township	24	81	21.0	13	41	13	31.7	155	78.7	9.7	25	7
Upper North township	8	25	32.0	13	14	4	28.6	155	60.0	10.3	43	21
Washington township	-	10	-	11	5	2	40.0	156	81.4	18.6	32	21
West Sullivan township	7	65	1.5	-	37	3	8.1	354	74.9	8.5	38	11
Sidney town	2	23	-	-	12	-	-	170	67.1	8.2	16	4
Stone County	159	1 862	4.7	263	587	43	7.3	8 119	68.0	9.8	1 476	696
Arbana township	-	88	6.8	-	23	-	-	392	68.9	6.9	41	8
Mountain View city (part)	-	14	-	-	6	-	-	36	100.0	22.2	-	-
Blue Mountain township	15	570	6.3	97	195	22	11.3	2 531	68.3	9.2	518	267
Mountain View city (part)	13	453	7.9	93	169	13	7.7	2 015	66.8	10.4	390	221
Bryan township	-	84	-	-	11	-	-	232	81.0	-	33	15
Farris township	12	59	-	-	26	-	-	243	60.1	11.9	47	21
Flag township	-	21	61.9	4	1	-	-	117	65.0	6.0	16	10
Franklin township	9	58	-	19	8	-	-	344	61.6	-	26	20
Harris township	4	203	-	52	40	-	-	874	75.6	21.5	177	79
Mountain View city (part)	-	-	(X)	-	-	-	(X)	-	(X)	(X)	-	-

Table 3. **Education and Veteran Status: 2000**—Con.

[Data based on a sample (except Tables 65-68). For information on confidentiality protection, coverage, sampling error, and nonsampling error, see Appendix G.
For location of definitions, see "How to Use This Census Report"]

State County County Subdivision Place	Population 3 years and over enrolled in school				Population 16 to 19 years			Population 25 years and over			Civilian veterans 18 years and over	
		Elementary or high school				Not enrolled in school and not high school graduate						
	Pre-primary school	Number	Percent in private school	College or graduate school	Total	Number	Percent	Number	Percent high school graduate or higher	Percent with Bachelor's degree or higher	Total	65 years and over
Stone County—Con.												
Jones township	-	9	-	-	-	-	(X)	82	34.1	-	12	-
Liberty township	9	34	2.9	7	19	5	26.3	305	67.2	12.5	57	32
Locust Grove township	5	24	-	-	-	-	(X)	116	74.1	6.0	29	4
Marcella township	11	52	-	-	22	-	-	156	63.5	4.5	15	15
Northwest township	6	52	-	12	25	-	-	242	69.0	12.8	29	14
Fifty-Six city	5	21	-	2	6	-	-	112	63.4	9.8	14	4
Optimus township	-	68	-	6	16	-	-	156	67.3	10.9	20	4
Red River township	2	42	11.9	-	18	2	11.1	116	56.0	4.3	11	5
Red Stripe township	6	58	-	-	10	-	-	189	45.0	10.1	18	18
Richwoods township	7	32	-	3	6	-	-	280	81.1	3.9	84	14
Roasting Ear township	3	25	-	-	3	-	-	84	72.6	10.7	11	-
Smart township	-	33	18.2	-	22	-	-	119	50.4	-	16	10
Sylamore township	32	61	16.4	30	28	5	17.9	491	67.2	14.1	109	47
Timbo township	15	43	-	-	2	-	-	198	63.6	13.1	38	34
Turkey Creek township	7	72	15.3	5	12	-	-	244	64.3	8.2	52	21
Union township	10	96	-	11	34	1	2.9	416	70.9	9.9	90	42
Washington township	-	22	-	-	14	-	-	90	72.2	7.8	27	16
Wilson township	6	56	-	17	52	8	15.4	102	80.4	-	-	-
Union County	1 304	8 463	7.1	1 427	2 802	278	9.9	29 986	74.5	14.9	4 305	1 709
Boone township	18	116	-	6	45	4	8.9	359	70.2	13.9	49	15
Cornie township	11	61	3.3	10	14	-	-	306	69.6	9.2	60	27
El Dorado township	825	5 345	8.6	955	1 781	205	11.5	18 690	75.8	17.8	2 722	1 091
El Dorado city	632	3 942	8.4	578	1 283	150	11.7	13 973	73.5	18.6	2 042	867
Franklin township	51	437	2.1	87	135	9	6.7	1 525	73.5	7.7	231	83
Calion city	13	87	-	26	32	4	12.5	362	67.4	3.9	63	21
Garner township	4	75	-	12	29	-	-	318	66.7	9.4	52	21
Harrison township	43	132	18.9	33	65	6	9.2	502	77.1	5.4	51	28
Henderson township	24	213	4.7	37	78	4	5.1	593	69.6	10.5	100	45
Junction City city	21	156	-	20	56	4	7.1	446	64.6	8.7	80	29
Jackson township	5	203	7.9	8	38	-	-	547	77.5	8.6	76	23
Johnson township	38	228	2.6	37	90	10	11.1	963	75.5	5.7	85	44
Lapile township	141	466	1.5	46	149	16	10.7	1 739	64.5	8.1	240	84
Felsenthal town	-	20	15.0	3	7	-	-	135	66.7	14.1	32	8
Huttig city	26	118	-	22	35	7	20.0	479	58.9	6.7	42	20
Strong city	35	144	-	7	38	6	15.8	392	67.1	12.2	39	13
Norphlet township	42	312	10.6	59	92	4	4.3	1 151	79.0	13.5	205	92
Norphlet city	23	197	8.6	30	48	4	8.3	500	83.4	14.8	81	33
Smackover township	67	541	1.8	80	169	6	3.6	1 949	70.2	14.4	273	110
Smackover city	51	409	-	61	123	1	0.8	1 379	72.3	14.6	229	93
Tubal township	-	69	-	15	43	10	23.3	236	70.3	12.7	19	6
Van Buren township	9	64	18.8	13	15	1	6.7	344	79.7	13.7	32	13
Wesson township	4	72	18.1	18	32	-	-	305	78.0	13.8	51	-
Wilmington township	22	129	-	11	27	3	11.1	459	76.5	6.5	59	27
Van Buren County	337	2 505	3.8	363	730	52	7.1	11 602	71.6	11.5	2 468	1 216
Archey Valley township	-	35	-	2	11	-	-	120	63.3	10.0	23	9
Barnett township	10	117	-	40	53	6	11.3	452	75.2	8.4	68	30
Damascus town (part)	2	20	-	10	10	2	20.0	142	68.3	11.3	21	7
Bradley township	9	178	9.6	11	23	-	-	646	72.3	7.6	113	56
Cadron township	4	26	-	-	5	-	-	103	65.0	3.9	13	-
Cargile township	18	70	20.0	8	19	-	-	283	55.1	2.5	53	19
Choctaw township	17	269	3.0	25	60	-	-	960	80.8	17.3	223	73
Clinton city (part)	-	52	7.7	-	-	-	(X)	112	90.2	19.6	11	-
Craig township	15	130	-	12	47	1	2.1	449	74.4	6.9	91	32
Culpepper township	23	95	-	20	36	4	11.1	459	73.0	4.8	101	32
Davis township	28	126	9.5	23	37	5	13.5	605	64.3	7.9	100	44
Griggs township	95	528	4.0	124	177	20	11.3	2 591	65.6	10.1	466	262
Clinton city (part)	69	293	1.0	68	133	13	9.8	1 387	67.3	9.7	254	143
Hartsugg township	3	54	-	3	4	-	-	85	78.8	10.6	23	4
Holley township	9	66	-	-	19	-	-	306	73.2	7.5	81	26
Indian Rock township	22	73	8.2	13	14	-	-	1 452	86.0	24.9	382	309
Fairfield Bay city (part)	22	73	8.2	13	14	-	-	1 441	86.2	25.1	376	303
Liberty township	8	27	-	11	7	-	-	123	65.0	6.5	23	8
Linn Creek township	-	111	-	13	31	-	-	245	62.0	2.4	60	20
Mountain township	6	60	18.3	2	20	-	-	165	65.5	5.5	26	3
Red River township	16	135	-	21	43	11	25.6	753	72.2	13.3	213	98
Fairfield Bay city (part)	9	47	-	14	11	6	54.5	432	80.3	15.0	136	66
Union township	31	240	1.7	17	65	2	3.1	1 098	73.8	12.5	248	128
Fairfield Bay city (part)	-	12	-	-	-	-	(X)	155	95.5	23.2	68	55
Shirley town	21	85	1.2	4	20	-	-	228	78.9	12.7	31	14
Washington township	15	106	-	13	54	3	5.6	485	60.8	6.0	105	43
Wheeler township	8	59	3.4	5	5	-	-	222	64.9	5.9	56	20
Washington County	4 625	25 187	5.9	16 443	10 993	1 143	10.4	94 019	79.5	24.5	14 347	4 701
Boston township	4	83	9.6	2	19	2	10.5	258	76.0	12.4	44	23
Brush Creek township	89	324	2.5	34	76	-	-	1 481	75.8	12.0	192	70
Cane Hill township	34	293	7.5	54	89	5	5.6	924	71.0	11.9	148	52
Center township	77	626	3.2	123	184	6	3.3	2 213	73.9	13.0	391	136
Cove Creek township	16	130	-	19	35	-	-	456	73.7	12.7	78	21
Crawford township	28	123	3.3	13	36	3	8.3	554	76.9	9.0	132	31
Durham township	31	174	2.3	12	51	-	-	581	69.2	8.8	77	25
Dutch Mills township	6	44	-	7	11	2	18.2	227	64.8	12.8	32	15
Elkins township	39	220	0.9	60	63	4	6.3	831	81.5	12.9	125	37
Elkins city	39	220	0.9	60	63	4	6.3	831	81.5	12.9	125	37
Elm Springs township	79	326	14.7	91	115	6	5.2	1 231	77.5	9.3	185	64
Elm Springs city (part)	44	154	20.8	44	46	6	13.0	688	78.9	12.1	107	40
Farmington township	160	688	3.5	225	190	12	6.3	2 173	82.7	18.3	355	83
Farmington city	160	688	3.5	225	190	12	6.3	2 173	82.7	18.3	355	83
Fayetteville township	1 540	6 667	7.9	13 166	5 140	383	7.5	31 508	86.9	41.2	4 526	1 502
Fayetteville city	1 540	6 667	7.9	13 166	5 140	383	7.5	31 508	86.9	41.2	4 526	1 502
Goshen township	56	335	10.4	43	117	15	12.8	1 092	79.5	16.7	195	64
Goshen town	25	170	13.5	33	64	7	10.9	508	84.8	24.4	87	32

Table 3. **Education and Veteran Status: 2000**—Con.

[Data based on a sample (except Tables 65-68). For information on confidentiality protection, coverage, sampling error, and nonsampling error, see Appendix G.
For location of definitions, see "How to Use This Census Report"]

State County County Subdivision Place	Population 3 years and over enrolled in school				Population 16 to 19 years			Population 25 years and over			Civilian veterans 18 years and over	
		Elementary or high school				Not enrolled in school and not high school graduate						
	Pre-primary school	Number	Percent in private school	College or graduate school	Total	Number	Percent	Number	Percent high school graduate or higher	Percent with Bachelor's degree or higher	Total	65 years and over
Washington County—Con.												
Greenland township	51	434	0.5	87	153	9	5.9	1 402	77.9	15.5	285	77
Greenland city	24	175	1.1	38	64	3	4.7	581	79.5	16.2	113	36
Harmon township	60	339	10.6	51	77	-	-	851	81.4	21.7	95	19
Illinois township	3	111	-	16	31	2	6.5	417	73.1	7.9	77	33
Johnson township	107	440	4.3	182	107	10	9.3	1 903	88.2	37.9	242	49
Johnson city	91	295	1.7	149	78	10	12.8	1 415	90.6	40.1	160	32
Lees Creek township	11	109	-	10	33	2	6.1	373	81.8	15.3	76	30
Lincoln township	53	329	2.7	33	106	14	13.2	1 160	69.5	7.1	193	68
Lincoln city	53	329	2.7	33	106	14	13.2	1 160	69.5	7.1	193	68
Litteral township	17	324	4.6	33	99	3	3.0	1 083	75.2	14.0	176	59
Marrs Hill township	23	160	9.4	29	63	3	4.8	511	78.7	12.3	109	36
Morrow township	6	109	26.6	10	45	8	17.8	255	73.3	7.8	40	6
Prairie township	113	770	7.1	116	205	22	10.7	2 362	83.1	30.7	441	133
Prairie Grove township	120	666	2.9	166	219	13	5.9	2 487	77.1	16.3	414	164
Prairie Grove city	67	461	2.0	114	161	13	8.1	1 611	80.8	18.2	248	97
Price township	17	77	6.5	5	14	2	14.3	247	68.0	6.9	37	16
Reed township	6	89	6.7	7	20	-	-	274	69.7	9.1	59	21
Rheas Mill township	12	113	8.8	7	29	-	-	311	72.0	7.1	54	27
Richland township	22	232	5.2	38	76	3	3.9	622	75.9	10.9	93	16
Springdale township	1 511	8 397	5.8	1 446	2 841	578	20.3	28 285	73.5	16.5	4 101	1 406
Springdale city (part)	1 445	7 893	5.8	1 333	2 689	578	21.5	26 283	73.0	16.8	3 761	1 298
Starr Hill township	40	215	3.7	27	60	-	-	768	73.0	8.6	135	42
Tontitown township	29	206	11.7	35	71	8	11.3	861	77.1	14.5	136	60
Tontitown city	25	141	6.4	31	49	6	12.2	649	77.5	16.5	110	57
Valley township	41	314	1.9	47	104	7	6.7	893	79.2	12.5	155	33
Vineyard township	6	47	-	4	9	1	11.1	239	67.8	8.8	38	14
Wedington township	2	88	-	20	29	3	10.3	235	85.1	8.1	34	2
West Fork township	68	660	1.1	83	205	12	5.9	2 096	79.5	11.5	394	124
West Fork city	43	408	1.2	57	104	4	3.8	1 241	81.4	11.0	231	55
Wheeler township	45	288	4.2	74	88	-	-	871	80.5	22.6	146	48
White River township	12	168	3.0	14	41	2	4.9	547	74.8	14.1	83	25
Winslow township	47	318	-	21	92	3	3.3	898	72.9	9.8	173	52
Winslow city	15	98	-	5	22	1	4.5	270	80.0	11.9	54	15
Wyman township	44	151	-	33	50	-	-	539	81.6	18.2	81	18
White County	1 882	11 208	8.1	5 349	4 613	368	8.0	42 366	72.9	15.5	6 845	2 441
Albion township	1	54	9.3	14	15	-	-	195	65.6	8.2	29	7
Antioch township	8	44	15.9	4	10	-	-	382	83.5	11.8	60	16
Bald Knob township	139	778	3.9	110	294	46	15.6	2 867	63.5	8.8	424	193
Bald Knob city	105	555	4.9	82	200	28	14.0	2 036	64.5	8.1	323	158
Big Creek township	58	276	1.8	62	64	16	25.0	955	74.1	10.5	152	41
Pangburn city	26	116	1.7	18	22	3	13.6	453	66.4	7.7	75	31
Cadron township	18	83	-	-	22	-	-	263	73.0	12.9	47	21
Cane township	29	247	14.2	49	79	19	24.1	839	74.6	10.1	190	40
Chrisp township	7	118	-	26	49	-	-	484	75.2	27.9	131	45
Clay township	4	112	11.6	41	36	6	16.7	397	69.8	5.5	76	31
Cleveland township	-	40	-	-	6	-	-	84	79.8	-	16	7
Coffey township	21	218	1.8	33	22	-	-	488	61.9	8.2	80	33
Coldwell township	-	183	-	23	30	-	-	432	59.3	5.8	55	-
Crosby township	58	47	14.9	5	23	6	26.1	217	68.7	6.0	21	6
Cypert township	6	29	20.7	-	8	-	-	159	82.4	16.4	6	-
Denmark township	30	118	-	19	40	7	17.5	423	64.8	4.7	53	17
Des Arc township	6	190	16.3	12	68	-	-	570	81.4	11.2	110	47
Dogwood township	8	107	44.9	6	39	-	-	348	67.2	7.2	62	35
Griffithville town	-	40	-	6	8	-	-	157	66.9	8.3	31	19
El Paso township	-	160	-	10	34	-	-	449	71.5	7.8	69	30
Francure township	-	61	13.1	-	8	-	-	161	42.2	3.1	16	12
Georgetown town	-	32	-	-	2	-	-	83	39.8	6.0	10	8
Garner township	15	99	-	9	29	-	-	337	67.1	7.7	50	13
Garner town	7	57	-	5	16	-	-	184	63.6	3.3	29	11
Gravel Hill township	7	94	8.5	-	15	-	-	165	91.5	35.2	40	14
Gray township	581	3 001	14.0	3 750	2 098	89	4.2	12 162	80.3	25.7	1 923	756
Kensett city (part)	3	1	-	4	1	-	-	36	69.4	8.3	8	6
Searcy city (part)	450	2 338	16.0	3 561	1 879	73	3.9	9 376	80.2	28.2	1 380	612
Gum Springs township	60	499	8.2	208	168	20	11.9	2 310	78.2	28.7	361	133
Searcy city (part)	53	280	9.6	154	95	15	15.8	1 391	76.1	29.9	217	85
Guthrie township	29	131	-	11	54	13	24.1	645	63.9	7.4	63	12
Harrison township	214	976	2.7	120	322	35	10.9	3 770	66.8	8.8	536	207
Judsonia city (part)	52	321	5.0	29	106	18	17.0	1 340	60.9	8.5	201	83
Hartsell township	29	105	-	17	36	5	13.9	392	61.2	1.3	91	27
Higginson township	46	174	3.4	21	54	4	7.4	643	70.0	6.8	93	27
Higginson town	18	74	-	6	18	4	22.2	213	67.1	5.6	41	13
Searcy city (part)	-	-	(X)	-	-	-	(X)	-	(X)	(X)	-	-
Jackson township	13	97	26.8	-	15	-	-	257	71.6	3.5	45	11
Jefferson township	9	60	-	10	17	-	-	316	78.5	4.7	98	23
Joy township	-	125	3.2	27	43	-	-	313	61.0	12.1	72	22
Kensett township	46	410	2.2	68	120	21	17.5	1 528	59.8	5.6	232	74
Kensett city (part)	42	266	3.4	45	100	19	19.0	1 197	57.1	4.9	197	63
Searcy city (part)	-	-	(X)	-	-	-	(X)	-	(X)	(X)	-	-
Kentucky township	26	209	3.8	24	54	-	-	742	81.0	15.6	97	21
Rose Bud town	13	51	-	13	16	-	-	285	83.2	20.4	48	12
Liberty township	76	308	4.9	50	77	9	11.7	1 188	62.7	5.1	200	90
Bradford city	19	136	2.2	16	41	2	4.9	559	59.4	7.7	108	66
McRae township	30	206	8.3	43	75	8	10.7	828	64.0	6.6	134	57
McRae city	20	120	-	21	38	7	18.4	457	56.5	4.8	60	31
Marion township	3	47	-	22	15	-	-	228	69.7	6.1	52	22
Letona town	3	29	-	6	13	-	-	129	70.5	3.1	31	16
Marshall township	12	151	-	22	49	-	-	560	81.8	16.4	90	14
Mount Pisgah township	4	21	-	-	7	-	-	69	58.0	30.4	6	6
Red River township	34	63	-	2	1	-	-	345	72.8	17.4	36	4
Judsonia city (part)	-	-	(X)	-	-	-	(X)	-	(X)	(X)	-	-
West Point town	9	46	-	-	1	-	-	102	73.5	11.8	10	-
Royal township	22	164	11.0	27	56	14	25.0	520	66.9	3.5	111	34

Table 3. **Education and Veteran Status: 2000**—Con.

[Data based on a sample (except Tables 65-68). For information on confidentiality protection, coverage, sampling error, and nonsampling error, see Appendix G.
For location of definitions, see "How to Use This Census Report"]

State County County Subdivision Place	Population 3 years and over enrolled in school				Population 16 to 19 years			Population 25 years and over			Civilian veterans 18 years and over	
		Elementary or high school				Not enrolled in school and not high school graduate						
	Pre-primary school	Number	Percent in private school	College or graduate school	Total	Number	Percent	Number	Percent high school graduate or higher	Percent with Bachelor's degree or higher	Total	65 years and over
White County—Con.												
Russell township	47	82	20.7	30	23	4	17.4	375	52.0	11.5	50	23
Russell town	8	39	12.8	10	12	-	-	157	65.6	7.0	19	4
Union township	186	1 199	6.4	442	378	46	12.2	4 368	77.2	15.3	761	231
Beebe city	126	850	8.1	360	302	26	8.6	3 140	77.7	15.5	566	191
Velvet Ridge township	-	104	15.4	19	42	-	-	455	57.6	4.2	73	17
Walker township	-	18	-	13	18	-	-	137	73.0	14.6	34	22
Woodruff County	335	1 525	2.2	229	498	69	13.9	5 716	60.6	8.0	731	278
Augusta township	155	562	2.7	71	200	30	15.0	1 923	64.1	7.4	288	106
Augusta city	149	479	0.8	70	171	25	14.6	1 673	62.4	7.5	253	96
Patterson town (part)	-	-	(X)	-	-	-	(X)	-	(X)	(X)	-	-
Barnes township	13	19	15.8	8	-	-	(X)	135	70.4	-	18	4
McCrory city (part)	-	-	(X)	-	-	-	(X)	-	(X)	(X)	-	-
Cache township	2	29	-	5	4	-	-	108	70.4	20.4	10	2
Caney township	2	24	-	5	18	7	38.9	204	52.9	6.4	38	31
Hunter town	-	6	-	1	5	-	-	107	47.7	5.6	14	11
Cotton Plant township	65	226	4.9	26	54	3	5.6	718	53.2	7.1	85	25
Cotton Plant city	50	204	5.4	18	44	3	6.8	617	51.2	5.7	71	24
Dent township	-	74	-	14	31	8	25.8	242	59.9	8.3	20	10
De View township	76	406	1.0	93	136	21	15.4	1 823	62.0	10.6	225	78
McCrory city (part)	57	241	0.4	61	98	14	14.3	1 172	65.3	13.9	141	46
Patterson town (part)	10	70	-	22	18	6	33.3	360	46.4	4.2	49	26
Franks township	6	78	-	3	22	-	-	158	69.6	-	20	12
Freeman township	-	33	-	-	10	-	-	50	46.0	14.0	14	4
Garden township	-	8	-	-	-	-	(X)	36	97.2	-	-	-
Point township	9	19	-	4	11	-	-	84	73.8	13.1	-	-
Pumpkin Bend township	7	29	-	-	-	-	(X)	166	25.3	-	6	6
White River township	-	18	-	-	12	-	-	69	36.2	-	7	-
Yell County	620	3 702	3.4	439	1 328	220	16.6	13 659	64.1	10.9	1 966	800
Bluffton township	4	36	-	2	13	7	53.8	128	63.3	10.9	15	9
Briggsville township	-	41	-	-	11	4	36.4	103	53.4	8.7	23	12
Centerville township	43	171	12.9	15	20	-	-	714	69.0	16.0	116	39
Compton township	3	18	-	-	6	2	33.3	70	68.6	7.1	10	-
Crawford township	5	13	-	-	-	-	(X)	35	62.9	11.4	5	-
Danville township	66	438	2.7	32	193	70	36.3	1 732	57.3	10.6	182	85
Belleville city (part)	-	-	(X)	-	-	-	(X)	7	100.0	-	3	3
Corinth town (part)	6	3	-	-	2	-	-	41	48.8	9.8	6	3
Danville city (part)	56	359	3.3	32	169	70	41.4	1 442	54.6	10.1	132	59
Dardanelle township	241	1 223	4.5	215	481	53	11.0	4 437	66.7	14.6	682	257
Dardanelle city	150	612	-	119	299	53	17.7	2 651	59.9	10.6	408	164
Dutch Creek township	-	5	-	3	2	1	50.0	57	49.1	-	5	-
Ferguson township	45	209	4.3	9	58	4	6.9	888	71.4	8.9	114	53
Belleville city (part)	11	50	-	5	15	2	13.3	245	65.3	2.9	23	8
Corinth town (part)	-	-	(X)	-	-	-	(X)	-	(X)	(X)	-	-
Galla Rock township	-	19	-	19	30	-	-	226	77.9	5.3	26	12
Gilkey township	4	37	-	3	8	2	25.0	132	62.1	9.1	24	16
Danville city (part)	-	-	(X)	-	-	-	(X)	-	(X)	(X)	-	-
Gravelly Hill township	-	38	-	5	5	-	-	119	67.2	3.4	10	2
Herring township	7	46	-	10	23	-	-	140	66.4	5.0	15	5
Ions Creek township	-	7	-	-	3	-	-	62	56.5	9.7	11	3
Lamar township	36	216	2.8	22	76	8	10.5	808	55.9	8.5	118	77
Plainview city	23	151	2.0	6	45	8	17.8	478	52.1	7.9	66	35
Magazine township	27	265	-	36	87	7	8.0	741	73.1	12.7	124	30
Mason township	-	62	-	3	12	8	66.7	220	78.2	5.5	39	12
Mountain township	-	26	-	3	36	22	61.1	101	62.4	3.0	21	7
Prairie township	31	144	-	18	33	-	-	421	66.7	17.8	58	33
Richland township	21	46	-	-	12	-	-	193	47.7	2.1	34	20
Riley township	15	133	-	6	43	3	7.0	499	64.9	5.2	59	29
Havana city	4	67	-	2	23	3	13.0	227	57.3	4.0	37	16
Rover township	9	73	-	3	31	4	12.9	270	40.0	5.6	32	11
Sulphur Springs township	11	46	-	-	10	-	-	233	62.7	7.7	51	22
Ward township	37	353	6.2	29	133	25	18.8	1 122	57.9	5.2	163	61
Ola city	16	255	7.8	7	101	23	22.8	766	53.4	5.7	112	41
Waveland township	15	37	-	6	2	-	-	208	70.2	9.6	29	5

Table 4. **Education and Veteran Status: 2000**

[Data based on a sample (except Tables 65-68). For information on confidentiality protection, coverage, sampling error, and nonsampling error, see Appendix G.
For location of definitions, see "How to Use This Census Report"]

State County Place	Population 3 years and over enrolled in school				Population 16 to 19 years			Population 25 years and over			Civilian veterans 18 years and over	
		Elementary or high school				Not enrolled in school and not high school graduate						
	Pre-primary school	Number	Percent in private school	College or graduate school	Total	Number	Percent	Number	Percent high school graduate or higher	Percent with Bachelor's degree or higher	Total	65 years and over
The State	**81 099**	**465 947**	**7.2**	**128 063**	**156 258**	**14 921**	**9.5**	**1 731 200**	**75.3**	**16.7**	**281 714**	**103 024**
COUNTY												
Arkansas County	604	3 725	6.5	743	1 142	116	10.2	13 888	72.4	12.2	1 812	720
Ashley County	710	4 777	2.7	671	1 373	84	6.1	15 722	72.5	10.1	2 166	870
Baxter County	1 071	5 037	3.1	911	1 655	103	6.2	28 861	77.5	12.8	6 479	3 374
Benton County	4 463	26 854	7.7	5 637	8 071	942	11.7	99 436	80.4	20.3	17 496	7 479
Boone County	774	5 655	7.0	988	1 867	167	8.9	23 070	76.8	12.7	3 959	1 647
Bradley County	320	2 187	2.1	345	679	35	5.2	8 368	66.6	11.9	1 205	501
Calhoun County	125	1 111	2.8	115	273	6	2.2	3 906	68.7	7.3	601	258
Carroll County	686	3 978	8.2	398	1 457	245	16.8	17 207	71.8	13.8	2 880	1 121
Chicot County	511	2 781	10.6	348	916	85	9.3	9 062	64.2	11.7	1 090	434
Clark County	592	3 603	3.9	3 738	2 054	60	2.9	13 735	75.3	19.8	2 028	841
Clay County	536	2 732	1.6	402	777	57	7.3	12 175	60.6	7.4	1 878	809
Cleburne County	539	3 628	4.7	538	1 131	105	9.3	17 299	74.8	13.9	3 754	1 734
Cleveland County	257	1 575	1.9	253	453	16	3.5	5 659	73.1	10.0	849	332
Columbia County	869	4 531	3.2	2 082	1 800	113	6.3	16 039	74.1	16.8	2 176	908
Conway County	630	3 620	5.7	712	1 158	92	7.9	13 480	73.2	11.5	2 120	864
Craighead County	2 463	13 320	5.9	6 945	5 400	226	4.2	50 725	77.3	20.9	7 508	2 344
Crawford County	1 575	10 253	3.7	1 655	3 033	309	10.2	33 765	71.5	9.7	5 792	1 818
Crittenden County	2 023	10 626	4.6	1 928	3 230	396	12.3	30 251	69.2	12.8	3 958	1 000
Cross County	613	4 017	1.6	645	1 232	84	6.8	12 412	68.3	9.9	1 434	513
Dallas County	236	1 909	0.5	212	602	81	13.5	5 989	66.8	9.6	806	357
Desha County	533	3 222	2.2	457	963	60	6.2	9 574	65.0	11.1	1 213	450
Drew County	539	3 402	1.0	1 484	1 343	94	7.0	11 553	73.1	17.3	1 742	613
Faulkner County	2 555	15 171	8.6	9 182	6 320	158	2.5	50 849	83.3	25.2	8 020	2 305
Franklin County	424	3 161	3.5	466	1 195	134	11.2	11 654	71.1	11.0	1 971	806
Fulton County	272	1 887	4.2	276	552	24	4.3	8 243	72.2	10.5	1 531	731
Garland County	2 053	13 401	6.5	2 731	4 158	447	10.8	62 694	78.3	18.0	12 112	6 085
Grant County	483	2 903	2.5	539	885	64	7.2	10 824	77.2	11.0	1 698	477
Greene County	1 096	6 325	5.8	1 233	2 054	208	10.1	24 510	72.1	10.9	3 732	1 355
Hempstead County	688	4 274	3.5	932	1 363	247	18.1	14 869	69.2	11.0	2 025	834
Hot Spring County	953	5 225	3.0	1 005	1 662	167	10.0	20 260	73.3	11.2	3 553	1 281
Howard County	467	2 558	4.1	328	855	137	16.0	9 271	70.7	11.6	1 251	522
Independence County	1 000	5 783	4.6	1 382	2 132	153	7.2	22 705	75.5	13.7	3 718	1 412
Izard County	265	1 936	5.0	457	610	55	9.0	9 524	73.3	11.7	1 832	859
Jackson County	564	2 914	2.0	545	1 108	203	18.3	12 204	66.0	10.3	1 563	599
Jefferson County	2 456	15 512	4.4	4 998	5 609	540	9.6	53 132	74.8	15.7	8 724	2 559
Johnson County	528	3 994	1.7	841	1 393	230	16.5	14 901	67.6	13.1	2 263	801
Lafayette County	290	1 556	1.7	218	513	59	11.5	5 692	65.3	9.5	846	375
Lawrence County	577	2 959	3.2	809	1 107	105	9.5	11 824	63.3	8.5	1 761	735
Lee County	360	2 463	11.6	361	818	100	12.2	7 924	56.2	7.3	920	346
Lincoln County	350	2 276	4.6	307	804	79	9.8	9 533	65.0	7.6	1 401	379
Little River County	421	2 322	5.0	385	695	55	7.9	9 009	73.4	9.9	1 372	512
Logan County	548	3 977	4.4	508	1 234	95	7.7	15 004	69.8	9.4	2 535	1 022
Lonoke County	1 925	10 405	3.0	1 678	3 102	309	10.0	33 468	77.6	14.6	5 820	1 452
Madison County	353	2 663	3.8	182	813	99	12.2	9 327	67.8	10.1	1 314	520
Marion County	348	2 553	6.0	400	774	54	7.0	11 593	76.0	10.4	2 641	1 140
Miller County	1 394	7 083	7.3	1 392	2 225	287	12.9	25 790	74.3	12.5	4 082	1 413
Mississippi County	1 981	10 303	5.2	1 655	3 268	457	14.0	31 612	64.7	11.3	4 452	1 335
Monroe County	293	2 063	12.2	208	566	42	7.4	6 602	63.8	8.4	891	408
Montgomery County	205	1 470	4.4	185	459	72	15.7	6 464	69.8	8.8	1 204	566
Nevada County	262	1 797	1.1	366	480	19	4.0	6 575	69.1	10.7	945	338
Newton County	257	1 531	5.4	156	500	34	6.8	5 814	70.2	11.8	870	328
Ouachita County	972	5 461	5.4	965	1 647	122	7.4	18 975	73.5	12.7	3 057	1 280
Perry County	231	1 837	5.4	257	579	74	12.8	6 859	73.8	11.1	1 233	427
Phillips County	1 156	6 000	9.3	923	1 854	177	9.5	15 420	62.2	12.4	1 817	719
Pike County	275	1 974	4.9	357	609	56	9.2	7 653	68.8	10.1	1 132	448
Poinsett County	643	4 627	2.3	678	1 520	178	11.7	16 674	62.0	6.3	2 316	796
Polk County	566	3 557	5.7	711	1 142	111	9.7	13 505	72.6	10.9	2 622	1 072
Pope County	1 604	9 639	4.1	3 951	3 688	320	8.7	34 297	77.4	19.0	5 801	1 995
Prairie County	241	1 632	3.5	167	490	63	12.9	6 550	68.2	9.0	1 025	405
Pulaski County	13 005	61 359	18.4	20 254	19 002	1 843	9.7	235 921	84.4	28.1	40 050	11 691
Randolph County	596	3 137	4.2	571	1 000	130	13.0	12 207	69.2	10.6	2 027	836
St. Francis County	1 092	5 789	5.4	1 147	1 853	146	7.9	18 173	65.1	9.6	2 426	616
Saline County	2 759	14 546	7.1	3 030	4 127	305	7.4	55 796	82.3	16.4	9 836	3 292
Scott County	226	2 022	2.5	177	604	90	14.9	7 141	65.4	8.4	1 190	479
Searcy County	196	1 366	2.4	208	473	24	5.1	5 792	68.0	8.4	989	448
Sebastian County	3 387	19 951	8.8	4 352	6 418	767	12.0	74 601	76.6	16.6	12 136	4 407
Sevier County	398	3 030	1.9	479	968	137	14.2	9 828	64.6	9.2	1 410	564
Sharp County	453	2 560	5.5	391	870	96	11.0	12 294	72.9	10.3	2 516	1 226
Stone County	159	1 862	4.7	263	587	43	7.3	8 119	68.0	9.8	1 476	696
Union County	1 304	8 463	7.1	1 427	2 802	278	9.9	29 986	74.5	14.9	4 305	1 709
Van Buren County	337	2 505	3.8	363	730	52	7.1	11 602	71.6	11.5	2 468	1 216
Washington County	4 625	25 187	5.9	16 443	10 993	1 143	10.4	94 019	79.5	24.5	14 347	4 701
White County	1 882	11 208	8.1	5 349	4 613	368	8.0	42 366	72.9	15.5	6 845	2 441
Woodruff County	335	1 525	2.2	229	498	69	13.9	5 716	60.6	8.0	731	278
Yell County	620	3 702	3.4	439	1 328	220	16.6	13 659	64.1	10.9	1 966	800
PLACE												
Adona town, Perry County	4	30	-	9	12	1	8.3	153	62.7	9.8	23	9
Alexander town	26	100	8.0	28	22	3	13.6	424	78.3	6.6	90	31
Pulaski County (part)	6	45	13.3	5	11	-	-	115	63.5	4.3	29	16
Saline County (part)	20	55	3.6	23	11	3	27.3	309	83.8	7.4	61	15

Table 4. **Education and Veteran Status: 2000**—Con.

[Data based on a sample (except Tables 65-68). For information on confidentiality protection, coverage, sampling error, and nonsampling error, see Appendix G.
For location of definitions, see "How to Use This Census Report"]

State County Place	Population 3 years and over enrolled in school				Population 16 to 19 years			Population 25 years and over			Civilian veterans 18 years and over	
		Elementary or high school				Not enrolled in school and not high school graduate						
	Pre-primary school	Number	Percent in private school	College or graduate school	Total	Number	Percent	Number	Percent high school graduate or higher	Percent with Bachelor's degree or higher	Total	65 years and over
PLACE—Con.												
Alicia town, Lawrence County	1	13	-	-	2	-	-	107	43.9	2.8	14	7
Allport town, Lonoke County	-	16	-	2	16	-	-	67	32.8	6.0	6	1
Alma city, Crawford County	192	857	1.4	123	230	10	4.3	2 485	75.7	12.9	462	109
Almyra town, Arkansas County	17	38	-	7	25	5	20.0	201	74.6	7.5	48	21
Alpena town	16	39	-	16	17	4	23.5	232	65.9	1.7	30	15
Boone County (part)	13	20	-	11	12	2	16.7	199	63.8	2.0	30	15
Carroll County (part)	3	19	-	5	5	2	40.0	33	78.8	-	-	-
Altheimer city, Jefferson County	57	368	0.8	39	101	-	-	647	62.3	5.7	34	8
Altus city, Franklin County	27	118	4.2	9	46	14	30.4	496	72.0	13.3	66	34
Amagon town, Jackson County	2	5	-	2	-	-	(X)	69	47.8	-	6	2
Amity city, Clark County	21	121	10.7	16	45	2	4.4	501	65.9	8.2	60	25
Anthonyville town, Crittenden County	13	75	-	14	5	-	-	145	51.0	4.8	17	-
Antoine town, Pike County	9	34	-	3	15	-	-	117	63.2	3.4	16	6
Arkadelphia city, Clark County	282	1 293	5.2	3 306	1 320	3	0.2	5 255	79.8	30.7	726	343
Arkansas City city, Desha County	31	109	-	12	43	2	4.7	372	61.3	10.2	67	23
Ashdown city, Little River County	169	883	6.7	221	228	10	4.4	3 008	72.3	11.1	372	146
Ash Flat city	35	162	4.3	27	87	20	23.0	724	69.8	14.0	114	66
Fulton County (part)	-	-	(X)	-	-	-	(X)	-	(X)	(X)	-	-
Sharp County (part)	35	162	4.3	27	87	20	23.0	724	69.8	14.0	114	66
Atkins city, Pope County	55	451	8.9	144	160	4	2.5	1 931	70.0	9.5	329	139
Aubrey town, Lee County	5	47	36.2	2	15	4	26.7	135	64.4	6.7	21	7
Augusta city, Woodruff County	149	479	0.8	70	171	25	14.6	1 673	62.4	7.5	253	96
Austin city, Lonoke County	6	123	-	23	51	6	11.8	428	82.7	13.8	93	20
Avoca town, Benton County	13	74	2.7	9	11	2	18.2	260	79.2	12.7	53	15
Bald Knob city, White County	105	555	4.9	82	200	28	14.0	2 036	64.5	8.1	323	158
Banks town, Bradley County	2	17	-	2	3	-	-	97	75.3	6.2	19	2
Barling city, Sebastian County	101	734	1.6	87	230	46	20.0	2 685	74.1	10.2	474	114
Bassett town, Mississippi County	4	19	-	6	2	2	100.0	112	56.3	9.8	12	4
Batesville city, Independence County	262	1 378	6.5	686	550	41	7.5	6 291	77.6	21.8	968	405
Bauxite town, Saline County	10	82	-	11	23	3	13.0	288	71.5	8.7	61	12
Bay city, Craighead County	62	376	1.6	39	98	2	2.0	1 154	69.8	7.5	166	67
Bearden city, Ouachita County	42	208	1.0	45	61	9	14.8	737	69.5	7.2	87	31
Beaver town, Carroll County	6	7	42.9	2	2	-	-	56	87.5	14.3	8	4
Beebe city, White County	126	850	8.1	360	302	26	8.6	3 140	77.7	15.5	566	191
Beedeville town, Jackson County	7	13	-	2	-	-	(X)	60	75.0	3.3	16	8
Bella Vista CDP, Benton County	142	1 257	6.1	377	307	29	9.4	14 040	92.5	27.4	4 206	2 916
Bellefonte town, Boone County	21	39	10.3	16	13	-	-	254	76.4	10.2	32	20
Belleville city, Yell County	11	50	-	5	15	2	13.3	252	66.3	2.8	26	11
Ben Lomond town, Sevier County	-	32	31.3	1	8	2	25.0	104	68.3	14.4	20	10
Benton city, Saline County	863	3 706	6.1	773	961	74	7.7	14 473	82.1	18.9	2 300	807
Bentonville city, Benton County	732	3 884	4.1	814	1 177	141	12.0	11 853	83.5	26.1	1 849	517
Bergman town, Boone County	15	72	-	17	18	-	-	246	71.1	2.4	46	17
Berryville city, Carroll County	144	825	3.0	65	294	41	13.9	2 790	58.9	8.3	392	142
Bethel Heights town, Benton County	29	169	1.2	9	51	6	11.8	490	79.6	17.8	68	27
Bigelow town, Perry County	9	54	-	4	14	-	-	208	77.4	10.6	23	7
Big Flat town	-	9	-	-	3	3	100.0	77	41.6	2.6	9	2
Baxter County (part)	-	9	-	-	3	3	100.0	77	41.6	2.6	9	2
Searcy County (part)	-	-	(X)	-	-	-	(X)	-	(X)	(X)	-	-
Biggers town, Randolph County	9	86	3.5	13	19	2	10.5	234	53.4	5.1	42	20
Birdsong town, Mississippi County	-	3	-	2	1	-	-	25	24.0	4.0	2	-
Black Oak town, Craighead County	3	49	-	7	12	-	-	207	60.4	5.3	27	13
Black Rock city, Lawrence County	21	120	3.3	15	49	9	18.4	484	58.5	4.3	57	27
Black Springs town, Montgomery County	-	17	-	2	-	-	(X)	90	73.3	12.2	25	13
Blevins city, Hempstead County	16	73	-	10	38	2	5.3	191	79.1	9.9	27	4
Blue Eye town, Carroll County	-	5	-	-	5	-	-	25	64.0	8.0	4	-
Blue Mountain town, Logan County	-	12	-	-	4	-	-	63	55.6	-	21	16
Bluff City town, Nevada County	3	34	-	5	16	-	-	109	60.6	11.0	11	7
Blytheville city, Mississippi County	827	3 352	4.2	609	994	194	19.5	11 013	66.9	14.2	1 770	652
Bodcaw town, Nevada County	-	31	-	17	14	-	-	103	65.0	1.9	20	6
Bonanza town, Sebastian County	5	80	-	12	25	-	-	367	67.8	5.2	65	19
Bono city, Craighead County	44	313	7.3	68	87	7	8.0	868	74.2	6.3	114	34
Booneville city, Logan County	105	762	-	123	216	24	11.1	2 640	64.8	9.4	476	158
Bradford city, White County	19	136	2.2	16	41	2	4.9	559	59.4	7.7	108	66
Bradley city, Lafayette County	14	137	-	7	43	7	16.3	328	45.4	5.5	23	10
Branch city, Franklin County	13	48	6.3	23	25	3	12.0	240	69.6	15.4	34	18
Briarcliff town, Baxter County	4	40	5.0	3	11	2	18.2	169	73.4	10.7	55	12
Brinkley city, Monroe County	116	848	11.7	65	199	-	-	2 399	64.3	8.6	350	158
Brookland town, Craighead County	46	272	5.9	29	63	-	-	819	77.8	5.5	98	21
Bryant city, Saline County	396	1 849	5.9	463	563	17	3.0	6 393	88.9	24.9	842	242
Buckner city, Lafayette County	22	66	-	23	16	-	-	255	64.3	2.7	28	7
Bull Shoals city, Marion County	24	192	30.7	41	42	4	9.5	1 672	80.4	12.4	493	300
Burdette town, Mississippi County	8	9	-	5	1	-	-	79	63.3	20.3	13	1
Cabot city, Lonoke County	665	3 193	1.5	632	831	60	7.2	9 339	89.4	22.9	1 979	376
Caddo Valley town, Clark County	18	102	4.9	48	25	1	4.0	307	78.2	15.6	66	18
Caldwell town, St. Francis County	17	70	11.4	20	23	7	30.4	317	73.8	14.2	52	18
Cale town, Nevada County	2	16	-	3	11	5	45.5	54	70.4	-	13	7
Calico Rock city, Izard County	16	170	1.2	24	49	5	10.2	710	67.2	15.4	95	46
Calion city, Union County	13	87	-	26	32	4	12.5	362	67.4	3.9	63	21
Camden city, Ouachita County	496	2 457	3.4	451	708	75	10.6	8 672	73.3	14.0	1 386	568
Cammack Village city, Pulaski County	42	145	36.6	60	34	-	-	571	98.8	56.4	50	26
Campbell Station town, Jackson County	8	28	-	17	15	3	20.0	190	73.2	8.4	20	4
Caraway town, Craighead County	43	250	0.8	29	76	10	13.2	865	59.1	5.1	121	21

Table 4. **Education and Veteran Status: 2000**—Con.

[Data based on a sample (except Tables 65-68). For information on confidentiality protection, coverage, sampling error, and nonsampling error, see Appendix G.
For location of definitions, see "How to Use This Census Report"]

State County Place	Population 3 years and over enrolled in school				Population 16 to 19 years			Population 25 years and over			Civilian veterans 18 years and over	
		Elementary or high school				Not enrolled in school and not high school graduate						
	Pre-primary school	Number	Percent in private school	College or graduate school	Total	Number	Percent	Number	Percent high school graduate or higher	Percent with Bachelor's degree or higher	Total	65 years and over
PLACE—Con.												
Carlisle city, Lonoke County	55	392	4.1	78	124	9	7.3	1 622	68.4	10.7	237	88
Carthage city, Dallas County	7	89	-	9	39	10	25.6	297	48.5	1.0	59	26
Casa town, Perry County	-	35	-	5	4	-	-	146	61.0	15.8	24	10
Cash town, Craighead County	-	34	-	9	14	-	-	177	58.2	4.0	17	7
Caulksville town, Logan County	10	43	16.3	4	18	2	11.1	165	78.2	7.3	32	11
Cave City city	56	329	3.3	73	91	11	12.1	1 288	66.6	5.2	210	125
Independence County (part)	-	13	-	2	5	-	-	49	91.8	18.4	11	6
Sharp County (part)	56	316	3.5	71	86	11	12.8	1 239	65.6	4.7	199	119
Cave Springs city, Benton County	40	202	11.9	20	63	9	14.3	714	77.6	14.8	126	47
Cedarville city, Crawford County	37	189	3.2	44	49	-	-	708	71.0	8.8	101	16
Centerton city, Benton County	93	458	5.2	49	116	24	20.7	1 224	84.6	17.4	180	39
Central City town, Sebastian County	10	95	18.9	24	32	2	6.3	383	78.6	9.9	65	20
Charleston city, Franklin County	77	474	1.9	114	192	14	7.3	1 883	74.5	12.1	282	137
Cherokee Village city	67	466	6.4	79	130	9	6.9	3 670	82.9	15.5	1 010	587
Fulton County (part)	15	95	-	8	20	-	-	564	81.6	19.9	153	95
Sharp County (part)	52	371	8.1	71	110	9	8.2	3 106	83.2	14.7	857	492
Cherry Valley city, Cross County	16	164	1.2	23	44	3	6.8	444	61.7	2.7	63	18
Chester town, Crawford County	3	22	-	4	7	-	-	58	41.4	6.9	10	5
Chidester city, Ouachita County	8	45	8.9	11	17	3	17.6	218	65.6	8.3	40	14
Clarendon city, Monroe County	89	393	5.1	75	124	19	15.3	1 261	64.5	11.3	148	63
Clarksville city, Johnson County	127	1 329	2.2	484	538	101	18.8	4 883	66.9	15.7	699	265
Clinton city, Van Buren County	69	345	2.0	68	133	13	9.8	1 499	69.0	10.4	265	143
Coal Hill city, Johnson County	22	176	-	22	66	22	33.3	680	62.9	5.4	120	45
College City town, Lawrence County	3	16	-	150	64	-	-	94	80.9	44.7	9	5
College Station CDP, Pulaski County	8	111	3.6	20	36	-	-	433	52.2	7.4	60	19
Colt city, St. Francis County	19	47	8.5	12	18	-	-	264	59.8	1.5	36	9
Concord town, Cleburne County	2	40	-	3	13	-	-	178	64.0	6.7	24	16
Conway city, Faulkner County	1 321	6 686	11.7	7 611	3 866	89	2.3	23 529	85.9	36.0	3 255	949
Corinth town, Yell County	6	3	-	-	2	-	-	41	48.8	9.8	6	3
Corning city, Clay County	142	586	3.9	72	169	15	8.9	2 451	60.4	6.7	330	126
Cotter city, Baxter County	20	108	-	32	59	4	6.8	660	79.5	11.2	147	53
Cotton Plant city, Woodruff County	50	204	5.4	18	44	3	6.8	617	51.2	5.7	71	24
Cove town, Polk County	26	85	4.7	8	27	13	48.1	220	67.7	8.6	45	16
Coy town, Lonoke County	3	21	-	-	12	2	16.7	75	60.0	12.0	11	4
Crawfordsville town, Crittenden County	12	104	23.1	17	47	5	10.6	321	65.1	11.2	24	8
Crossett city, Ashley County	148	1 112	-	204	332	10	3.0	4 055	78.1	15.9	600	252
Cushman town, Independence County	11	120	-	13	38	3	7.9	275	64.0	3.3	35	2
Daisy town, Pike County	6	27	-	8	8	-	-	88	59.1	-	19	2
Damascus town	5	38	-	12	17	2	11.8	201	71.1	10.9	34	18
Faulkner County (part)	3	18	-	2	7	-	-	59	78.0	10.2	13	11
Van Buren County (part)	2	20	-	10	10	2	20.0	142	68.3	11.3	21	7
Danville city, Yell County	56	359	3.3	32	169	70	41.4	1 442	54.6	10.1	132	59
Dardanelle city, Yell County	150	612	-	119	299	53	17.7	2 651	59.9	10.6	408	164
Datto town, Clay County	3	18	44.4	3	13	-	-	64	59.4	7.8	8	4
Decatur city, Benton County	45	285	4.9	16	82	17	20.7	736	65.4	8.2	127	31
Delaplaine town, Greene County	2	20	-	4	8	-	-	79	64.6	12.7	15	6
Delight city, Pike County	4	51	-	6	12	3	25.0	198	71.7	8.6	23	9
Dell town, Mississippi County	8	33	6.1	13	30	2	6.7	150	69.3	8.7	23	10
Denning town, Franklin County	7	57	-	12	9	-	-	195	57.9	1.0	37	20
De Queen city, Sevier County	168	1 224	1.9	154	444	102	23.0	3 336	54.3	9.9	452	231
Dermott city, Chicot County	157	643	-	86	181	7	3.9	2 044	61.3	10.2	258	86
Des Arc city, Prairie County	37	360	3.1	29	111	11	9.9	1 274	60.7	9.3	202	85
De Valls Bluff town, Prairie County	39	163	3.1	7	45	4	8.9	516	63.0	8.7	85	29
De Witt city, Arkansas County	126	619	0.5	67	162	23	14.2	2 354	66.0	9.8	316	142
Diamond City city, Boone County	1	92	3.3	11	15	5	33.3	574	78.6	9.6	161	77
Diaz city, Jackson County	59	244	-	58	73	6	8.2	759	72.2	7.9	88	17
Dierks city, Howard County	24	240	-	25	91	1	1.1	788	60.7	11.7	142	55
Donaldson town, Hot Spring County	16	45	6.7	14	12	-	-	204	77.9	4.9	27	13
Dover city, Pope County	38	238	0.4	51	71	3	4.2	864	70.7	12.0	168	78
Dumas city, Desha County	189	1 196	1.2	166	388	35	9.0	3 188	60.8	11.3	316	116
Dyer town, Crawford County	21	100	5.0	7	28	3	10.7	399	64.7	4.8	74	20
Dyess town, Mississippi County	29	85	3.5	11	29	11	37.9	315	47.9	5.7	29	15
Earle city, Crittenden County	106	719	4.7	67	223	10	4.5	1 634	56.9	9.1	179	62
East Camden town, Ouachita County	43	192	1.6	57	74	4	5.4	459	86.5	11.3	65	21
East End CDP, Saline County	175	932	4.7	362	270	13	4.8	3 755	83.6	11.9	538	113
Edmondson town, Crittenden County	34	82	8.5	8	21	3	14.3	263	64.6	12.9	39	15
Egypt town, Craighead County	4	11	-	-	4	2	50.0	71	42.3	7.0	13	2
Elaine city, Phillips County	43	188	17.6	28	55	8	14.5	516	54.3	9.9	48	29
El Dorado city, Union County	632	3 942	8.4	578	1 283	150	11.7	13 973	73.5	18.6	2 042	867
Elkins city, Washington County	39	220	0.9	60	63	4	6.3	831	81.5	12.9	125	37
Elm Springs city	44	154	20.8	44	46	6	13.0	693	79.1	12.0	107	40
Benton County (part)	-	-	(X)	-	-	-	(X)	5	100.0	-	-	-
Washington County (part)	44	154	20.8	44	46	6	13.0	688	78.9	12.1	107	40
Emerson town, Columbia County	14	62	-	11	17	5	29.4	224	74.6	10.3	25	6
Emmet city	18	134	1.5	6	28	2	7.1	295	77.6	11.5	35	23
Hempstead County (part)	-	6	-	2	-	-	(X)	21	66.7	-	2	-
Nevada County (part)	18	128	1.6	4	28	2	7.1	274	78.5	12.4	33	23

Table 4. **Education and Veteran Status: 2000**—Con.

[Data based on a sample (except Tables 65-68). For information on confidentiality protection, coverage, sampling error, and nonsampling error, see Appendix G.
For location of definitions, see "How to Use This Census Report"]

State County Place	Population 3 years and over enrolled in school				Population 16 to 19 years			Population 25 years and over			Civilian veterans 18 years and over	
		Elementary or high school				Not enrolled in school and not high school graduate						
	Pre-primary school	Number	Percent in private school	College or graduate school	Total	Number	Percent	Number	Percent high school graduate or higher	Percent with Bachelor's degree or higher	Total	65 years and over
PLACE—Con.												
England city, Lonoke County	114	558	4.5	97	186	36	19.4	1 891	65.8	13.4	205	98
Enola town, Faulkner County	2	25	-	2	13	-	-	160	83.1	12.5	28	15
Etowah town, Mississippi County	15	44	-	2	10	4	40.0	235	37.4	2.6	35	18
Eudora city, Chicot County	78	692	3.3	38	229	15	6.6	1 697	64.0	8.4	186	69
Eureka Springs city, Carroll County	32	215	3.3	42	71	4	5.6	1 751	87.1	28.3	268	84
Evening Shade town, Sharp County	23	117	4.3	18	36	-	-	317	74.8	11.4	46	21
Everton town, Boone County	2	33	-	-	5	-	-	110	74.5	4.5	22	9
Fairfield Bay city	31	157	3.8	27	50	6	12.0	2 150	85.0	22.7	612	444
Cleburne County (part)	-	25	-	-	25	-	-	122	74.6	20.5	32	20
Van Buren County (part)	31	132	4.5	27	25	6	24.0	2 028	85.7	22.8	580	424
Fargo town, Monroe County	2	49	2.0	-	17	-	-	57	73.7	5.3	7	3
Farmington city, Washington County	160	688	3.5	225	190	12	6.3	2 173	82.7	18.3	355	83
Fayetteville city, Washington County	1 540	6 667	7.9	13 166	5 140	383	7.5	31 508	86.9	41.2	4 526	1 502
Felsenthal town, Union County	-	20	15.0	3	7	-	-	135	66.7	14.1	32	8
Fifty-Six city, Stone County	5	21	-	2	6	-	-	112	63.4	9.8	14	4
Fisher town, Poinsett County	4	42	-	14	17	-	-	183	54.1	2.2	22	9
Flippin city, Marion County	42	241	2.5	37	56	13	23.2	884	71.7	8.3	174	64
Fordyce city, Dallas County	87	1 148	-	58	391	65	16.6	2 957	65.6	9.8	369	162
Foreman city, Little River County	47	214	2.8	35	70	9	12.9	725	68.0	7.4	109	49
Forrest City city, St. Francis County	570	2 900	1.7	787	813	44	5.4	9 164	65.5	12.4	1 316	275
Fort Smith city, Sebastian County	2 330	13 296	11.1	3 056	4 411	653	14.8	52 076	75.7	18.6	8 357	3 162
Fouke town, Miller County	29	138	8.0	17	47	2	4.3	465	65.4	5.8	60	18
Fountain Hill town, Ashley County	1	27	-	1	8	-	-	96	60.4	4.2	8	5
Fountain Lake town, Garland County	-	67	-	-	11	-	-	265	69.1	8.3	42	32
Fourche town, Perry County	2	17	23.5	1	4	-	-	29	72.4	31.0	6	-
Franklin town, Izard County	3	22	-	3	5	-	-	135	68.1	5.9	28	12
Fredonia (Biscoe) town, Prairie County	17	124	-	15	45	4	8.9	283	53.4	2.5	45	23
Friendship town, Hot Spring County	12	27	-	6	10	-	-	145	75.2	20.7	30	13
Fulton city, Hempstead County	2	51	5.9	17	27	6	22.2	167	67.1	8.4	40	8
Garfield town, Benton County	10	104	10.6	5	49	7	14.3	293	74.7	9.2	36	23
Garland town, Miller County	19	71	-	6	19	10	52.6	206	58.3	6.3	18	6
Garner town, White County	7	57	-	5	16	-	-	184	63.6	3.3	29	11
Gassville city, Baxter County	41	300	5.0	44	72	7	9.7	1 159	72.0	7.6	201	78
Gateway town, Benton County	-	12	-	1	7	-	-	47	68.1	6.4	8	1
Gentry city, Benton County	32	481	7.5	73	130	6	4.6	1 254	72.9	12.2	167	61
Georgetown town, White County	-	32	-	-	2	-	-	83	39.8	6.0	10	8
Gibson CDP, Pulaski County	143	933	10.2	167	313	9	2.9	2 970	85.6	16.0	607	146
Gilbert town, Searcy County	-	2	-	1	2	-	-	31	74.2	16.1	6	4
Gillett city, Arkansas County	16	162	0.6	27	47	-	-	566	77.4	16.6	70	35
Gillham town, Sevier County	2	47	-	5	10	2	20.0	125	69.6	1.6	18	3
Gilmore town, Crittenden County	22	84	-	13	18	-	-	162	57.4	1.2	21	2
Glenwood city, Pike County	55	298	8.4	48	112	21	18.8	1 143	68.1	12.9	180	93
Goshen town, Washington County	25	170	13.5	33	64	7	10.9	508	84.8	24.4	87	32
Gosnell city, Mississippi County	101	1 041	2.6	195	334	35	10.5	2 191	73.0	8.0	400	63
Gould city, Lincoln County	55	282	-	33	90	6	6.7	790	61.6	10.8	109	41
Grady city, Lincoln County	18	145	6.9	26	55	8	14.5	302	67.5	8.3	30	16
Grannis city, Polk County	10	107	3.7	11	41	6	14.6	338	68.3	6.5	72	34
Gravel Ridge CDP, Pulaski County	128	600	12.0	210	208	16	7.7	2 047	89.9	14.0	412	82
Gravette city, Benton County	52	378	7.1	41	114	8	7.0	1 148	75.1	13.4	188	62
Greenbrier city, Faulkner County	95	707	1.3	117	120	-	-	1 888	83.4	18.6	279	97
Green Forest city, Carroll County	133	446	5.4	20	222	86	38.7	1 595	55.5	6.5	193	78
Greenland city, Washington County	24	175	1.1	38	64	3	4.7	581	79.5	16.2	113	36
Greenway town, Clay County	11	40	2.5	1	11	-	-	171	59.1	3.5	39	12
Greenwood city, Sebastian County	406	1 453	3.9	368	389	14	3.6	4 317	82.9	17.7	655	224
Greers Ferry city, Cleburne County	15	138	4.3	12	43	2	4.7	665	79.2	9.3	160	80
Griffithville town, White County	-	40	-	6	8	-	-	157	66.9	8.3	31	19
Grubbs town, Jackson County	10	60	1.7	18	18	-	-	304	72.7	5.6	39	11
Guion town, Izard County	-	10	-	-	11	6	54.5	62	40.3	3.2	8	8
Gum Springs town, Clark County	-	39	-	6	15	4	26.7	138	63.0	9.4	17	13
Gurdon city, Clark County	98	385	-	44	127	18	14.2	1 467	65.6	10.3	201	114
Guy town, Faulkner County	-	35	-	2	14	4	28.6	138	77.5	8.7	17	6
Hackett city, Sebastian County	19	158	-	23	45	3	6.7	460	72.2	5.9	76	24
Hamburg city, Ashley County	119	584	0.7	99	164	14	8.5	1 938	63.1	11.3	283	136
Hampton city, Calhoun County	53	291	3.1	30	82	1	1.2	985	73.3	10.1	173	68
Hardy city, Sharp County	12	71	1.4	12	41	-	-	420	67.1	11.2	77	31
Harrell city, Calhoun County	2	65	-	4	23	-	-	184	56.0	3.3	29	14
Harrisburg city, Poinsett County	42	283	-	78	109	20	18.3	1 495	63.1	8.5	173	61
Harrison city, Boone County	290	1 849	8.0	413	694	72	10.4	8 244	76.8	16.2	1 336	589
Hartford city, Sebastian County	17	164	-	23	59	3	5.1	485	68.7	5.4	73	26
Hartman city, Johnson County	17	85	1.2	4	28	4	14.3	413	55.9	8.5	71	34
Haskell city, Saline County	70	427	4.9	50	130	3	2.3	1 871	69.5	6.2	298	57
Hatfield town, Polk County	9	48	4.2	9	29	11	37.9	269	65.1	3.7	73	33
Havana city, Yell County	4	67	-	2	23	3	13.0	227	57.3	4.0	37	16
Haynes town, Lee County	5	75	-	1	11	-	-	116	44.8	1.7	13	4
Hazen city, Prairie County	19	295	1.4	38	78	14	17.9	1 152	73.2	9.5	160	72
Heber Springs city, Cleburne County	159	886	1.1	176	304	18	5.9	4 642	77.3	18.7	891	464
Hector town, Pope County	11	110	-	15	24	3	12.5	299	67.6	11.4	40	24
Helena city, Phillips County	300	1 445	10.2	197	467	59	12.6	3 622	62.3	17.4	530	213
Hensley CDP, Pulaski County	-	20	-	6	13	-	-	132	74.2	-	23	9
Hermitage town, Bradley County	39	152	1.3	10	40	5	12.5	379	64.4	5.8	44	16
Hickory Ridge city, Cross County	13	75	-	8	13	3	23.1	238	63.0	8.0	32	12
Higden town, Cleburne County	-	19	-	-	-	-	(X)	80	86.3	18.8	17	7
Higginson town, White County	18	74	-	6	18	4	22.2	213	67.1	5.6	41	13
Highfill town, Benton County	11	86	9.3	6	23	9	39.1	240	70.4	2.5	20	3

Table 4. **Education and Veteran Status: 2000**—Con.

[Data based on a sample (except Tables 65-68). For information on confidentiality protection, coverage, sampling error, and nonsampling error, see Appendix G.
For location of definitions, see "How to Use This Census Report"]

State County Place	Population 3 years and over enrolled in school				Population 16 to 19 years			Population 25 years and over			Civilian veterans 18 years and over	
		Elementary or high school				Not enrolled in school and not high school graduate						
	Pre-primary school	Number	Percent in private school	College or graduate school	Total	Number	Percent	Number	Percent high school graduate or higher	Percent with Bachelor's degree or higher	Total	65 years and over
PLACE—Con.												
Highland city, Sharp County	35	183	2.2	20	56	3	5.4	629	78.1	12.4	148	69
Hindsville town, Madison County	2	7	-	1	7	-	-	44	52.3	27.3	7	4
Holland city, Faulkner County	8	103	10.7	11	42	-	-	333	78.4	10.8	61	21
Holly Grove city, Monroe County	14	176	8.0	14	46	2	4.3	507	60.6	11.2	60	26
Hope city, Hempstead County	312	1 895	2.3	335	652	189	29.0	6 329	65.3	10.3	809	358
Horatio city, Sevier County	15	219	-	47	61	8	13.1	588	68.5	10.7	101	42
Horseshoe Bend city	23	171	-	30	44	6	13.6	1 891	77.0	13.1	591	407
Fulton County (part)	-	-	(X)	-	-	-	(X)	12	100.0	-	5	5
Izard County (part)	23	171	-	30	44	6	13.6	1 879	76.8	13.2	586	402
Sharp County (part)	-	-	(X)	-	-	-	(X)	-	(X)	(X)	-	-
Horseshoe Lake town, Crittenden County	2	46	21.7	11	10	-	-	278	61.5	6.1	62	19
Hot Springs city, Garland County	809	4 995	6.7	1 311	1 563	201	12.9	25 484	74.0	16.6	4 470	2 200
Hot Springs Village CDP	64	482	4.1	161	182	-	-	7 741	94.0	33.9	2 560	2 015
Garland County (part)	52	419	3.3	126	168	-	-	6 023	94.5	31.3	1 969	1 557
Saline County (part)	12	63	9.5	35	14	-	-	1 718	92.1	43.3	591	458
Houston town, Perry County	10	14	-	18	8	3	37.5	140	60.7	3.6	28	6
Hoxie city, Lawrence County	116	532	1.9	72	189	27	14.3	1 802	62.5	4.3	241	80
Hughes city, St. Francis County	114	445	4.3	36	147	2	1.4	1 018	57.0	9.7	107	23
Humnoke city, Lonoke County	3	52	3.8	10	17	2	11.8	190	65.8	4.7	19	6
Humphrey city	15	227	0.9	21	57	-	-	560	65.0	7.5	69	15
Arkansas County (part)	13	120	1.7	15	26	-	-	267	63.3	3.0	30	-
Jefferson County (part)	2	107	-	6	31	-	-	293	66.6	11.6	39	15
Hunter town, Woodruff County	-	6	-	1	5	-	-	107	47.7	5.6	14	11
Huntington city, Sebastian County	15	177	-	24	69	7	10.1	377	71.4	3.7	73	14
Huntsville city, Madison County	51	327	2.8	41	131	28	21.4	1 177	62.1	12.3	170	72
Huttig city, Union County	26	118	-	22	35	7	20.0	479	58.9	6.7	42	20
Imboden town, Lawrence County	18	98	-	19	28	4	14.3	473	69.8	12.9	103	41
Jacksonport town, Jackson County	6	39	-	13	23	4	17.4	168	63.1	6.5	26	13
Jacksonville city, Pulaski County	1 170	5 317	7.0	1 588	1 754	218	12.4	17 417	85.2	15.4	4 263	793
Jasper city, Newton County	19	62	3.2	18	17	-	-	353	60.1	11.6	74	30
Jennette town, Crittenden County	4	49	-	-	18	-	-	71	52.1	4.2	8	2
Jericho town, Crittenden County	9	42	-	8	11	2	18.2	117	38.5	2.6	14	-
Jerome city, Drew County	-	10	-	2	10	2	20.0	40	35.0	-	4	4
Johnson city, Washington County	91	295	1.7	149	78	10	12.8	1 415	90.6	40.1	160	32
Joiner city, Mississippi County	20	135	3.0	14	47	6	12.8	319	63.0	4.4	40	10
Jonesboro city, Craighead County	1 723	8 551	7.0	6 307	3 956	141	3.6	33 549	80.3	26.6	5 108	1 580
Judsonia city, White County	52	321	5.0	29	106	18	17.0	1 340	60.9	8.5	201	83
Junction City city, Union County	21	156	-	20	56	4	7.1	446	64.6	8.7	80	29
Keiser city, Mississippi County	32	143	3.5	13	35	-	-	553	64.7	7.1	69	21
Kensett city, White County	45	267	3.4	49	101	19	18.8	1 233	57.4	5.0	205	69
Keo town, Lonoke County	7	25	16.0	7	3	-	-	180	76.7	18.9	28	12
Kibler city, Crawford County	20	190	2.1	32	52	-	-	591	65.3	6.9	91	20
Kingsland city, Cleveland County	25	87	2.3	5	30	2	6.7	271	64.6	4.8	48	21
Knobel town, Clay County	14	39	-	7	10	-	-	206	55.3	1.9	29	19
Knoxville city, Johnson County	29	90	-	17	26	-	-	331	75.8	10.3	58	17
Lafe town, Greene County	15	76	-	11	37	-	-	269	69.1	3.7	43	14
LaGrange town, Lee County	4	17	-	1	7	-	-	109	40.4	13.8	10	7
Lake City town, Craighead County	43	347	2.0	34	115	7	6.1	1 265	61.1	10.5	190	72
Lake Hamilton CDP, Garland County	45	156	12.2	82	33	6	18.2	1 152	89.0	33.5	263	134
Lakeview city, Baxter County	12	92	-	11	25	-	-	626	81.9	15.3	202	118
Lake View city, Phillips County	25	137	-	14	37	2	5.4	286	57.0	6.6	27	6
Lake Village city, Chicot County	132	593	13.5	80	164	16	9.8	1 730	70.4	18.2	227	63
Lamar city, Johnson County	23	247	0.8	32	90	23	25.6	922	59.2	6.5	148	51
Lavaca city, Sebastian County	52	382	3.9	82	124	7	5.6	1 127	79.4	10.6	179	43
Leachville city, Mississippi County	61	340	0.9	56	119	27	22.7	1 254	58.9	10.4	156	55
Lead Hill town, Boone County	6	38	-	2	12	-	-	201	72.1	4.0	39	23
Leola town, Grant County	23	94	-	6	39	5	12.8	290	59.0	3.1	38	9
Lepanto city, Poinsett County	60	430	0.7	61	162	16	9.9	1 289	55.3	7.4	129	60
Leslie city, Searcy County	12	69	-	16	30	2	6.7	310	69.0	12.6	42	20
Letona town, White County	3	29	-	6	13	-	-	129	70.5	3.1	31	16
Lewisville city, Lafayette County	57	255	2.0	28	99	25	25.3	845	73.0	12.2	125	47
Lexa city, Phillips County	12	54	5.6	2	16	-	-	225	53.3	3.6	26	13
Lincoln city, Washington County	53	329	2.7	33	106	14	13.2	1 160	69.5	7.1	193	68
Little Flock city, Benton County	85	467	9.6	133	207	41	19.8	1 485	78.0	23.0	207	53
Little Rock city, Pulaski County	6 934	30 662	21.8	11 871	9 551	957	10.0	120 093	85.9	35.5	18 102	5 856
Lockesburg town, Sevier County	17	150	-	22	41	3	7.3	427	65.1	6.1	91	31
London city, Pope County	38	165	1.8	32	50	-	-	566	74.9	11.0	121	28
Lonoke city, Lonoke County	158	715	0.7	98	189	19	10.1	2 697	68.9	16.1	235	91
Lonsdale town, Garland County	2	21	19.0	2	9	-	-	70	82.9	2.9	12	3
Louann town, Ouachita County	11	31	-	3	6	-	-	127	69.3	8.7	36	2
Lowell city, Benton County	196	783	9.5	227	174	-	-	2 854	83.4	25.8	397	22
Luxora town, Mississippi County	55	310	7.7	36	109	26	23.9	769	47.5	4.6	64	22
Lynn town, Lawrence County	7	58	6.9	3	17	-	-	210	71.0	13.8	21	12
McAlmont CDP, Pulaski County	89	406	-	52	110	-	-	1 117	61.1	5.2	146	56
McCaskill city, Hempstead County	4	24	-	4	2	-	-	48	77.1	8.3	6	-
McCrory city, Woodruff County	57	241	0.4	61	98	14	14.3	1 172	65.3	13.9	141	46
McDougal town, Clay County	9	27	-	2	18	-	-	149	50.3	-	13	8
McGehee city, Desha County	179	930	0.8	158	209	12	5.7	2 945	71.0	13.7	431	179
McNab town, Hempstead County	3	6	-	3	4	2	50.0	16	68.8	-	-	-
McNeil city, Columbia County	25	152	5.9	15	41	2	4.9	367	67.8	7.4	57	28
McRae city, White County	20	120	-	21	38	7	18.4	457	56.5	4.8	60	31

Table 4. **Education and Veteran Status: 2000**—Con.

[Data based on a sample (except Tables 65-68). For information on confidentiality protection, coverage, sampling error, and nonsampling error, see Appendix G.
For location of definitions, see "How to Use This Census Report"]

State County Place	Population 3 years and over enrolled in school				Population 16 to 19 years			Population 25 years and over			Civilian veterans 18 years and over	
		Elementary or high school				Not enrolled in school and not high school graduate						
	Pre-primary school	Number	Percent in private school	College or graduate school	Total	Number	Percent	Number	Percent high school graduate or higher	Percent with Bachelor's degree or higher	Total	65 years and over
PLACE—Con.												
Madison city, St. Francis County	53	258	1.2	31	74	10	13.5	553	55.5	9.0	66	19
Magazine city, Logan County	22	173	-	29	39	2	5.1	611	69.9	5.7	104	48
Magness town, Independence County	3	13	-	2	6	4	66.7	119	58.0	2.5	18	9
Magnolia city, Columbia County	419	1 756	3.1	1 468	921	51	5.5	6 342	75.4	24.1	789	365
Malvern city, Hot Spring County	297	1 446	1.5	354	493	79	16.0	5 772	72.2	11.7	984	400
Mammoth Spring city, Fulton County	42	162	3.7	28	39	2	5.1	848	70.0	10.5	154	67
Manila city, Mississippi County	84	565	-	142	166	17	10.2	1 976	64.7	7.6	210	86
Mansfield city	21	217	-	23	99	1	1.0	693	72.0	8.1	93	41
Scott County (part)	-	113	-	11	70	-	-	258	69.8	6.6	23	7
Sebastian County (part)	21	104	-	12	29	1	3.4	435	73.3	9.0	70	34
Marianna city, Lee County	186	1 363	8.9	217	504	66	13.1	2 922	58.7	8.9	332	162
Marie town, Mississippi County	-	25	-	6	14	2	14.3	67	74.6	6.0	14	-
Marion city, Crittenden County	351	1 634	5.1	457	508	35	6.9	5 451	85.8	24.2	726	71
Marked Tree city, Poinsett County	54	547	1.1	62	163	40	24.5	1 844	55.9	8.9	248	94
Marmaduke city, Greene County	31	224	2.7	26	68	3	4.4	766	69.8	6.8	109	34
Marshall city, Searcy County	36	228	0.9	27	81	2	2.5	920	62.9	8.5	188	104
Marvell city, Phillips County	50	268	10.8	45	84	2	2.4	869	64.6	13.9	91	47
Maumelle city, Pulaski County	475	1 801	35.8	499	356	-	-	7 065	96.4	45.7	934	209
Mayflower city, Faulkner County	38	192	5.2	61	83	3	3.6	1 309	74.9	10.5	295	123
Maynard town, Randolph County	11	64	-	14	36	12	33.3	245	52.2	3.3	36	24
Melbourne city, Izard County	61	250	3.2	96	86	5	5.8	1 127	71.3	13.1	157	59
Mena city, Polk County	200	773	3.5	224	279	12	4.3	3 816	73.2	14.1	674	290
Menifee town, Conway County	9	76	-	10	20	2	10.0	227	67.4	10.6	23	13
Midland town, Sebastian County	9	44	-	5	8	3	37.5	142	65.5	4.9	14	9
Mineral Springs city, Howard County	39	271	1.8	26	62	19	30.6	769	70.0	9.0	106	36
Minturn town, Lawrence County	6	15	13.3	8	8	1	12.5	76	71.1	11.8	8	-
Mitchellville city, Desha County	13	124	-	11	25	-	-	254	63.4	5.5	18	3
Monette city, Craighead County	15	136	-	48	50	5	10.0	896	62.1	11.7	145	40
Monticello city, Drew County	271	1 546	0.6	1 106	772	32	4.1	5 286	78.1	22.2	880	313
Montrose city, Ashley County	7	122	-	14	42	4	9.5	302	51.7	5.6	27	6
Moorefield town, Independence County	3	43	-	-	16	-	-	104	76.0	9.6	19	5
Moro town, Lee County	5	23	69.6	6	13	2	15.4	152	65.1	10.5	16	5
Morrilton city, Conway County	270	1 137	10.1	218	373	35	9.4	4 351	71.3	13.3	637	259
Morrison Bluff town, Logan County	4	6	-	2	-	-	(X)	59	66.1	23.7	10	6
Mountainburg city, Crawford County	13	101	4.0	13	29	-	-	436	67.9	7.3	75	37
Mountain Home city, Baxter County	414	1 269	2.9	353	440	31	7.0	8 546	76.2	14.4	1 733	1 123
Mountain Pine city, Garland County	38	146	3.4	25	32	6	18.8	479	55.3	2.7	50	27
Mountain View city, Stone County	13	467	7.7	93	175	13	7.4	2 051	67.4	10.6	390	221
Mount Ida city, Montgomery County	41	146	-	27	47	2	4.3	717	62.8	10.3	153	73
Mount Pleasant town, Izard County	7	79	5.1	15	29	7	24.1	246	72.0	9.3	30	8
Mount Vernon city, Faulkner County	4	35	-	6	12	-	-	95	77.9	7.4	12	8
Mulberry city, Crawford County	18	271	5.5	36	89	11	12.4	1 118	63.9	6.4	219	68
Murfreesboro city, Pike County	58	301	5.0	53	103	6	5.8	1 254	72.2	14.6	181	87
Nashville city, Howard County	227	882	2.7	98	287	53	18.5	3 094	67.3	13.2	372	149
Newark city, Independence County	31	210	-	41	73	3	4.1	781	73.0	8.8	107	44
Newport city, Jackson County	242	1 171	2.8	208	580	142	24.5	4 906	66.1	15.9	565	267
Nimmons town, Clay County	-	16	-	-	14	-	-	79	40.5	-	17	2
Norfork city, Baxter County	3	49	-	4	16	-	-	361	74.5	11.9	108	53
Norman town, Montgomery County	16	81	3.7	9	27	1	3.7	288	68.8	9.7	54	17
Norphlet city, Union County	23	197	8.6	30	48	4	8.3	500	83.4	14.8	81	33
North Crossett CDP, Ashley County	93	641	8.3	87	163	18	11.0	2 238	77.5	5.3	278	85
North Little Rock city, Pulaski County	2 054	10 557	13.1	2 935	3 157	340	10.8	39 593	80.8	22.0	7 121	2 468
Oak Grove town, Carroll County	10	94	11.7	15	35	-	-	233	63.9	3.4	26	8
Oak Grove Heights town, Greene County	27	130	2.3	11	52	10	19.2	438	74.4	7.1	53	15
Oakhaven city, Hempstead County	2	24	-	4	2	-	-	33	93.9	33.3	10	4
Oden town, Montgomery County	2	46	8.7	4	18	-	-	140	70.0	14.3	27	10
Ogden town, Little River County	4	58	-	3	12	-	-	157	69.4	12.1	30	9
Oil Trough town, Independence County	13	30	-	9	4	-	-	129	86.8	10.1	21	7
O'Kean town, Randolph County	7	26	-	2	14	-	-	140	52.1	5.7	24	8
Okolona town, Clark County	3	15	-	5	2	-	-	109	68.8	4.6	19	9
Ola city, Yell County	16	255	7.8	7	101	23	22.8	766	53.4	5.7	112	41
Omaha town, Boone County	7	23	17.4	2	15	4	26.7	107	79.4	5.6	17	9
Oppelo city, Conway County	29	117	12.0	29	47	2	4.3	482	80.3	6.0	90	22
Osceola city, Mississippi County	390	1 929	9.6	164	572	16	2.8	5 043	62.9	10.6	543	130
Oxford city, Izard County	32	145	10.3	23	32	7	21.9	444	71.8	8.1	69	33
Ozan city, Hempstead County	5	9	66.7	-	3	-	-	58	69.0	15.5	6	2
Ozark city, Franklin County	58	515	2.5	88	199	34	17.1	2 370	63.1	8.6	434	187
Palestine city, St. Francis County	13	138	2.9	9	49	-	-	490	70.2	5.9	64	17
Pangburn city, White County	26	116	1.7	18	22	3	13.6	453	66.4	7.7	75	31
Paragould city, Greene County	729	3 609	5.1	768	1 175	127	10.8	14 427	73.9	14.1	2 335	889
Paris city, Logan County	100	587	8.0	66	208	23	11.1	2 564	68.4	11.4	433	205
Parkdale city, Ashley County	13	91	-	3	35	7	20.0	241	61.4	7.9	35	29
Parkers-Iron Springs CDP, Pulaski County	69	502	8.0	135	183	8	4.4	2 493	73.8	6.5	493	123
Parkin city, Cross County	58	347	6.1	40	118	12	10.2	1 000	53.1	4.8	103	52
Patmos town, Hempstead County	-	18	-	-	2	-	-	38	78.9	5.3	5	2
Patterson town, Woodruff County	10	70	-	22	18	6	33.3	360	46.4	4.2	49	26
Peach Orchard town, Clay County	7	34	-	1	2	-	-	154	58.4	3.2	11	3
Pea Ridge city, Benton County	49	424	4.7	58	117	10	8.5	1 605	76.8	6.7	277	93
Perla town, Hot Spring County	1	-	(X)	4	6	4	66.7	69	78.3	-	23	7
Perry town, Perry County	12	71	-	3	9	-	-	228	67.5	3.1	37	9
Perrytown city, Hempstead County	5	16	6.3	14	9	-	-	189	69.8	5.3	33	19
Perryville city, Perry County	26	250	1.6	44	79	5	6.3	931	70.8	13.2	153	79
Piggott city, Clay County	135	536	-	60	167	25	15.0	2 731	60.6	10.4	399	206
Pindall town, Searcy County	2	16	-	2	9	-	-	54	79.6	-	12	4

Table 4. **Education and Veteran Status: 2000**—Con.

[Data based on a sample (except Tables 65-68). For information on confidentiality protection, coverage, sampling error, and nonsampling error, see Appendix G.
For location of definitions, see "How to Use This Census Report"]

State County Place	Population 3 years and over enrolled in school				Population 16 to 19 years			Population 25 years and over			Civilian veterans 18 years and over	
		Elementary or high school				Not enrolled in school and not high school graduate						
	Pre-primary school	Number	Percent in private school	College or graduate school	Total	Number	Percent	Number	Percent high school graduate or higher	Percent with Bachelor's degree or higher	Total	65 years and over
PLACE—Con.												
Pine Bluff city, Jefferson County	1 786	10 370	4.6	3 869	3 852	411	10.7	33 011	73.3	17.6	5 315	1 533
Pineville town, Izard County	14	59	-	32	21	2	9.5	163	81.6	5.5	17	2
Piney CDP, Garland County	137	655	10.2	146	236	25	10.6	2 675	77.2	8.8	453	158
Plainview city, Yell County	23	151	2.0	6	45	8	17.8	478	52.1	7.9	66	35
Pleasant Plains town, Independence County	8	39	7.7	2	6	-	-	164	62.8	1.2	26	9
Plumerville city, Conway County	28	138	4.3	18	19	3	15.8	565	76.8	8.3	83	11
Pocahontas city, Randolph County	209	975	1.5	233	319	63	19.7	4 306	68.4	13.8	685	338
Pollard town, Clay County	1	41	-	4	10	-	-	140	61.4	8.6	16	6
Portia town, Lawrence County	32	84	-	15	32	4	12.5	312	60.6	7.4	59	32
Portland city, Ashley County	13	118	5.1	19	29	2	6.9	381	71.9	13.9	60	26
Pottsville town, Pope County	26	250	3.6	54	88	20	22.7	842	74.3	10.9	149	38
Powhatan town, Lawrence County	3	12	-	-	2	-	-	26	46.2	15.4	2	-
Poyen town, Grant County	14	46	-	10	19	-	-	157	78.3	7.6	27	3
Prairie Creek CDP, Benton County	40	191	4.2	72	71	-	-	1 452	91.9	33.9	419	195
Prairie Grove city, Washington County	67	461	2.0	114	161	13	8.1	1 611	80.8	18.2	248	97
Prattsville town, Grant County	8	49	-	10	28	-	-	183	76.0	14.2	24	18
Prescott city, Nevada County	151	593	-	160	145	-	-	2 358	64.6	11.7	265	99
Pyatt town, Marion County	5	83	-	8	11	-	-	154	63.0	-	29	10
Quitman city	11	142	4.9	17	34	-	-	465	72.7	7.7	81	45
Cleburne County (part)	8	124	5.6	17	32	-	-	441	72.6	7.7	79	45
Faulkner County (part)	3	18	-	-	2	-	-	24	75.0	8.3	2	-
Ratcliff city, Logan County	7	25	-	5	9	-	-	127	67.7	10.2	29	16
Ravenden town, Lawrence County	23	87	-	17	27	6	22.2	335	60.9	3.6	66	28
Ravenden Springs town, Randolph County	4	16	-	-	4	-	-	96	56.3	5.2	11	9
Reader town	2	41	7.3	2	22	3	13.6	41	70.7	-	5	1
Nevada County (part)	2	5	-	-	3	3	100.0	4	50.0	-	-	-
Ouachita County (part)	-	36	8.3	2	19	-	-	37	73.0	-	5	1
Rector city, Clay County	27	303	-	55	94	-	-	1 415	58.8	6.1	234	108
Redfield city, Jefferson County	31	187	-	69	79	2	2.5	756	83.5	14.0	158	48
Reed town, Desha County	12	107	1.9	7	30	4	13.3	164	54.3	10.4	10	-
Reyno town, Randolph County	24	120	1.7	22	34	-	-	291	72.9	7.9	33	10
Rison city, Cleveland County	40	271	3.7	20	54	9	16.7	794	61.8	11.8	82	26
Rockport town, Hot Spring County	18	127	3.1	37	39	1	2.6	548	72.4	12.8	110	50
Rockwell CDP, Garland County	115	425	12.5	82	123	-	-	2 220	86.6	25.5	417	178
Roe town, Monroe County	4	27	18.5	3	5	-	-	96	69.8	3.1	13	11
Rogers city, Benton County	1 479	7 078	7.3	1 279	1 999	296	14.8	23 954	76.1	21.1	3 402	1 308
Rondo town, Lee County	3	25	12.0	2	9	2	22.2	148	55.4	7.4	14	4
Rose Bud town, White County	13	51	-	13	16	-	-	285	83.2	20.4	48	12
Rosston town, Nevada County	13	58	-	3	10	2	20.0	149	65.1	8.1	14	6
Rudy town, Crawford County	-	6	-	4	3	-	-	44	63.6	-	14	8
Russell town, White County	8	39	12.8	10	12	-	-	157	65.6	7.0	19	4
Russellville city, Pope County	804	3 655	4.5	2 826	1 888	145	7.7	14 254	81.2	25.5	2 426	906
St. Charles town, Arkansas County	9	30	-	9	9	-	-	180	59.4	10.6	35	23
St. Francis city, Clay County	6	61	-	5	14	-	-	160	58.8	7.5	31	8
St. Joe town, Searcy County	2	19	-	2	1	-	-	72	70.8	11.1	15	8
St. Paul town, Madison County	-	38	5.3	-	16	-	-	112	54.5	4.5	9	3
Salem city, Fulton County	44	254	5.1	43	71	5	7.0	1 094	65.3	9.5	197	94
Salem CDP, Saline County	65	566	3.9	139	192	6	3.1	1 800	88.1	12.5	348	65
Salesville city, Baxter County	2	35	-	6	12	-	-	364	74.5	12.6	80	34
Scott CDP	-	41	-	-	5	-	-	74	73.0	-	-	-
Lonoke County (part)	-	28	-	-	5	-	-	21	33.3	-	-	-
Pulaski County (part)	-	13	-	-	-	-	(X)	53	88.7	-	-	-
Scranton city, Logan County	-	39	-	7	27	1	3.7	124	60.5	4.8	16	7
Searcy city, White County	503	2 618	15.3	3 715	1 974	88	4.5	10 767	79.6	28.4	1 597	697
Sedgwick town, Lawrence County	-	21	-	3	11	2	18.2	65	52.3	9.2	4	-
Shannon Hills city, Saline County	75	353	9.1	88	102	2	2.0	1 258	83.3	12.0	207	47
Sheridan city, Grant County	138	639	0.9	159	211	11	5.2	2 542	82.8	17.3	424	91
Sherrill town, Jefferson County	6	15	-	-	2	-	-	85	75.3	9.4	12	2
Sherwood city, Pulaski County	813	3 312	25.1	1 225	1 068	57	5.3	14 378	90.5	24.8	2 977	690
Shirley town, Van Buren County	21	85	1.2	4	20	-	-	228	78.9	12.7	31	14
Sidney town, Sharp County	2	23	-	-	12	-	-	170	67.1	8.2	16	4
Siloam Springs city, Benton County	237	1 710	4.1	1 124	672	83	12.4	6 168	76.7	19.9	810	328
Smackover city, Union County	51	409	-	61	123	1	0.8	1 379	72.3	14.6	229	93
Smithville town, Lawrence County	3	17	-	-	4	-	-	53	75.5	13.2	1	1
South Lead Hill town, Boone County	2	18	-	2	7	-	-	48	91.7	16.7	4	-
Sparkman city, Dallas County	13	133	-	29	25	-	-	373	64.1	11.0	34	11
Springdale city	1 550	8 210	6.2	1 407	2 789	581	20.8	27 641	73.6	17.7	3 940	1 326
Benton County (part)	105	317	17.0	74	100	3	3.0	1 358	85.2	35.4	179	28
Washington County (part)	1 445	7 893	5.8	1 333	2 689	578	21.5	26 283	73.0	16.8	3 761	1 298
Springtown town, Benton County	2	16	-	2	5	-	-	70	52.9	-	15	5
Stamps city, Lafayette County	79	408	-	66	126	13	10.3	1 359	63.6	8.9	166	99
Star City city, Lincoln County	95	431	2.3	75	109	4	3.7	1 654	60.6	11.1	215	110
Stephens city, Ouachita County	47	295	2.4	28	89	3	3.4	692	74.6	9.4	75	25
Strawberry town, Lawrence County	6	42	-	13	18	4	22.2	180	70.6	11.7	38	18
Strong city, Union County	35	144	-	7	38	6	15.8	392	67.1	12.2	39	13
Stuttgart city, Arkansas County	270	1 802	9.4	392	605	56	9.3	6 288	75.0	14.8	781	297
Subiaco town, Logan County	13	61	8.2	11	25	2	8.0	313	67.7	5.8	32	17
Success town, Clay County	10	39	-	1	7	2	28.6	134	53.0	9.0	28	16
Sulphur Rock town, Independence County	14	70	-	9	26	3	11.5	267	61.0	4.9	48	13
Sulphur Springs city, Benton County	18	133	4.5	5	51	13	25.5	371	65.5	10.8	60	7
Summit city, Marion County	22	128	-	11	34	3	8.8	329	62.9	4.6	50	7

Table 4. **Education and Veteran Status: 2000**—Con.

[Data based on a sample (except Tables 65-68). For information on confidentiality protection, coverage, sampling error, and nonsampling error, see Appendix G.
For location of definitions, see "How to Use This Census Report"]

State County Place	Population 3 years and over enrolled in school				Population 16 to 19 years			Population 25 years and over			Civilian veterans 18 years and over	
		Elementary or high school				Not enrolled in school and not high school graduate						
	Pre-primary school	Number	Percent in private school	College or graduate school	Total	Number	Percent	Number	Percent high school graduate or higher	Percent with Bachelor's degree or higher	Total	65 years and over
PLACE—Con.												
Sunset city, Crittenden County	6	88	-	13	39	10	25.6	225	42.7	1.8	15	7
Sweet Home CDP, Pulaski County	81	218	12.8	13	91	34	37.4	570	70.0	5.6	71	6
Swifton city, Jackson County	28	176	-	28	48	8	16.7	584	66.6	8.9	48	21
Taylor city, Columbia County	33	79	-	20	12	-	-	391	78.8	10.2	76	26
Texarkana city, Miller County	1 062	4 505	7.7	981	1 406	183	13.0	17 160	75.3	14.7	2 791	951
Thornton city, Calhoun County	15	111	-	10	26	-	-	373	68.6	4.8	41	16
Tillar city	6	37	-	-	19	-	-	164	72.6	11.6	23	14
Desha County (part)	1	8	-	-	8	-	-	18	55.6	5.6	3	2
Drew County (part)	5	29	-	-	11	-	-	146	74.7	12.3	20	12
Tinsman city, Calhoun County	-	13	-	1	2	-	-	47	51.1	6.4	10	2
Tollette town, Howard County	10	49	-	15	13	1	7.7	220	68.2	10.9	29	7
Tontitown city, Washington County	25	141	6.4	31	49	6	12.2	649	77.5	16.5	110	57
Traskwood town, Saline County	10	114	13.2	7	30	2	6.7	341	73.6	6.2	57	22
Trumann city, Poinsett County	204	1 240	0.7	131	382	29	7.6	4 523	59.9	4.4	695	252
Tuckerman city, Jackson County	41	339	1.2	62	112	5	4.5	1 216	70.0	8.0	194	74
Tull town, Grant County	11	50	-	14	12	-	-	265	79.6	12.8	48	12
Tupelo town, Jackson County	7	25	-	11	13	-	-	109	61.5	2.8	12	8
Turrell city, Crittenden County	53	250	0.8	25	71	6	8.5	509	42.4	1.4	46	12
Twin Groves town, Faulkner County	6	60	-	6	10	-	-	199	70.9	4.0	21	5
Tyronza town, Poinsett County	23	178	3.9	30	62	7	11.3	571	61.1	6.8	90	22
Ulm town, Prairie County	7	41	-	-	16	4	25.0	148	69.6	13.5	28	9
Valley Springs town, Boone County	7	23	-	2	5	-	-	110	83.6	4.5	7	2
Van Buren city, Crawford County	640	3 622	3.0	551	1 186	179	15.1	11 673	71.6	12.0	1 627	555
Vandervoort town, Polk County	3	40	-	3	2	-	-	71	74.6	-	7	-
Victoria town, Mississippi County	1	22	-	-	4	-	-	32	25.0	-	2	2
Vilonia town, Faulkner County	94	481	1.9	78	109	5	4.6	1 264	85.0	19.5	191	52
Viola town, Fulton County	6	72	-	12	10	-	-	249	67.1	6.4	46	20
Wabbaseka city, Jefferson County	10	22	9.1	6	4	-	-	159	59.7	2.5	15	11
Waldenburg town, Poinsett County	-	14	-	-	6	-	-	60	53.3	3.3	10	3
Waldo city, Columbia County	63	297	3.0	57	106	13	12.3	964	66.2	9.1	114	28
Waldron city, Scott County	77	592	2.5	67	151	32	21.2	2 203	63.3	10.6	335	138
Walnut Ridge city, Lawrence County	149	690	4.1	205	250	14	5.6	3 384	60.5	9.5	448	187
Ward city, Lonoke County	126	500	3.4	94	132	29	22.0	1 453	77.8	8.6	262	49
Warren city, Bradley County	172	1 143	1.3	154	286	-	-	4 408	66.1	11.8	596	300
Washington city, Hempstead County	-	18	-	7	5	-	-	106	69.8	18.9	11	5
Watson city, Desha County	6	68	-	3	18	-	-	200	56.0	3.5	22	6
Weiner city, Poinsett County	29	120	5.0	24	52	1	1.9	507	75.5	15.6	67	29
Weldon town, Jackson County	3	6	33.3	2	1	1	100.0	58	69.0	20.7	15	8
West Crossett CDP, Ashley County	53	417	-	55	113	-	-	1 054	73.0	10.1	149	54
Western Grove town, Newton County	6	66	4.5	6	21	-	-	257	70.4	9.7	21	10
West Fork city, Washington County	43	408	1.2	57	104	4	3.8	1 241	81.4	11.0	231	55
West Helena city, Phillips County	488	1 803	8.4	379	592	43	7.3	4 742	64.4	12.0	585	231
West Memphis city, Crittenden County	1 184	5 919	4.0	1 088	1 667	228	13.7	16 304	68.8	11.5	2 161	556
West Point town, White County	9	46	-	-	1	-	-	102	73.5	11.8	10	-
Wheatley city, St. Francis County	2	68	5.9	11	23	-	-	246	66.7	6.1	19	9
Whelen Springs town, Clark County	-	7	-	5	6	-	-	71	52.1	1.4	10	3
White Hall city, Jefferson County	160	983	1.0	288	327	10	3.1	3 154	89.1	23.0	672	162
Wickes town, Polk County	34	159	-	13	37	11	29.7	354	47.7	5.4	47	13
Widener town, St. Francis County	27	120	-	1	35	-	-	189	55.6	3.7	23	5
Wiederkehr Village city, Franklin County	-	7	-	2	-	-	(X)	26	84.6	34.6	7	4
Williford town, Sharp County	-	9	-	-	6	2	33.3	56	69.6	7.1	15	-
Willisville town, Nevada County	2	45	-	6	17	-	-	121	69.4	6.6	24	14
Wilmar city, Drew County	15	122	3.3	29	55	2	3.6	359	55.4	6.1	28	13
Wilmot city, Ashley County	17	168	1.2	11	53	7	13.2	507	56.2	4.9	62	42
Wilson town, Mississippi County	29	229	10.9	32	90	12	13.3	593	72.8	11.6	80	23
Wilton town, Little River County	22	50	-	12	12	4	33.3	285	69.8	1.8	54	13
Winchester city, Drew County	2	56	-	9	18	7	38.9	120	45.8	9.2	11	5
Winslow city, Washington County	15	98	-	5	22	1	4.5	270	80.0	11.9	54	15
Winthrop city, Little River County	4	20	10.0	1	5	-	-	108	68.5	11.1	23	7
Woodson CDP, Pulaski County	12	73	15.1	25	9	-	-	231	80.5	13.4	43	6
Wooster town, Faulkner County	17	86	2.3	8	19	-	-	312	76.0	14.1	69	22
Wrightsville city, Pulaski County	23	200	1.5	18	61	10	16.4	1 039	47.8	2.9	151	28
Wynne city, Cross County	307	1 747	-	299	556	34	6.1	5 390	71.5	13.1	596	240
Yellville city, Marion County	32	228	1.3	30	75	6	8.0	870	68.5	14.0	151	77
Zinc town, Boone County	4	6	-	2	1	-	-	62	64.5	3.2	13	8

Table 5. **Disability Status: 2000**

[Data based on a sample (except Tables 65-68). For information on confidentiality protection, coverage, sampling error, and nonsampling error, see Appendix G.
For location of definitions, see "How to Use This Census Report"]

State County County Subdivision Place	Civilian noninstitutionalized population with a disability			Percent of civilian noninstitutionalized population with specified disability							Percent employed of civilian noninstitutionalized population 21 to 64 years		
				5 years and over					16 years and over, going outside the home	16 to 64 years, employment disability		Disability status	
	5 years and over	16 to 64 years	65 years and over	Any disability	Sensory	Physical	Mental	Self-care			Total	With a disability	No disability
The State	**576 471**	**373 189**	**173 400**	**23.6**	**5.1**	**11.8**	**6.5**	**3.7**	**9.9**	**13.8**	**70.8**	**51.6**	**76.7**
Arkansas County	5 022	3 003	1 704	26.4	5.5	13.6	7.4	4.9	11.1	14.7	71.4	53.8	77.1
Arkansas township	13	3	10	17.3	1.3	5.3	4.0	4.0	14.5	5.9	83.7	100.0	83.0
Barton township	51	35	16	23.1	7.2	9.5	2.3	0.9	9.8	12.8	78.3	81.8	77.3
Bayou Meto township	53	36	15	25.9	9.8	13.7	2.0	2.0	4.4	17.9	66.7	37.5	75.2
Brewer township	5	1	2	7.9	-	3.2	4.8	-	-	-	21.6	100.0	20.0
Chester township	98	63	31	32.8	9.4	21.7	8.4	4.7	13.1	12.9	58.2	30.2	71.4
Crockett township	27	4	23	21.4	-	15.1	4.0	4.0	5.1	5.5	77.3	75.0	77.4
Garland township	53	26	27	29.3	-	22.1	5.0	1.1	4.5	22.2	74.7	50.0	84.6
Gum Pond township	2 211	1 261	774	24.7	4.5	13.2	7.7	4.9	11.2	12.3	71.2	51.5	76.9
Stuttgart city (part)	2 090	1 165	760	24.8	4.4	13.3	7.8	5.1	11.4	11.9	72.0	52.4	77.5
Henton township	174	113	49	27.1	7.6	15.4	10.6	4.5	10.8	9.8	69.6	47.3	78.4
Humphrey city (part)	112	70	30	26.2	8.6	15.9	12.1	4.9	10.2	9.1	67.1	43.5	76.3
Keaton township	319	233	75	35.3	6.1	13.9	9.1	4.5	15.8	29.4	73.1	58.1	82.0
La Grue township	1 355	818	454	30.7	7.1	14.9	8.4	6.0	12.5	19.6	69.3	56.0	75.0
De Witt city	1 054	612	364	34.2	7.8	15.7	9.7	5.9	11.5	23.1	68.1	58.8	72.7
McFall township	53	38	15	35.1	2.0	12.6	3.3	3.3	17.6	24.0	82.5	86.8	79.7
Mill Bayou township	83	54	29	16.2	5.9	9.2	4.5	3.5	7.0	7.1	72.3	39.5	76.8
Almyra town	70	41	29	25.6	7.7	15.8	8.4	5.1	11.6	11.0	65.2	23.3	74.6
Morris township	63	42	21	11.3	3.6	7.5	2.5	3.0	3.1	4.0	83.8	64.7	85.8
Stuttgart city (part)	48	31	17	13.6	5.7	7.6	3.4	4.8	4.8	5.9	84.2	56.5	87.6
Point Deluce township	56	34	22	21.0	3.0	12.7	3.7	7.9	9.3	9.1	79.9	50.0	87.1
Prairie township	188	113	71	28.9	7.5	15.2	6.8	2.9	9.9	18.0	72.5	59.8	77.1
St. Charles town	81	56	25	35.2	9.1	19.1	7.4	6.5	14.9	18.7	58.2	34.0	71.4
Stanley township	220	129	70	26.6	6.7	13.8	6.0	5.1	10.8	14.2	75.4	56.5	81.3
Gillett city	208	119	68	26.5	7.0	14.3	6.4	5.4	11.4	13.0	75.1	57.1	80.5
Ashley County	5 371	3 418	1 714	24.0	6.2	13.0	6.8	3.9	10.1	13.3	65.1	48.3	70.3
Banner township	61	39	17	39.6	11.7	18.8	16.9	3.9	16.5	29.8	49.0	23.1	66.1
Bayou township	12	12	-	15.6	-	-	5.2	-	-	20.3	91.1	100.0	87.9
Bearhouse township	7	4	3	11.5	-	6.6	6.6	-	13.2	-	67.6	-	75.8
Beech Creek township	-	-	-	-	-	-	-	-	-	-	52.2	(X)	52.2
Carter township	927	609	301	22.3	5.3	11.8	5.9	3.7	10.3	13.9	66.4	53.1	70.8
Hamburg city	657	424	227	24.4	6.3	13.4	6.6	4.0	11.3	14.7	63.7	52.8	67.8
De Bastrop township	154	88	59	35.0	13.2	18.6	7.7	7.5	18.1	15.4	56.8	51.9	59.7
Parkdale city	141	79	55	38.6	14.2	21.4	9.3	7.9	19.7	16.8	53.3	45.6	58.6
Egypt township	2 601	1 591	884	23.4	6.1	12.9	6.7	3.9	10.3	12.9	65.2	49.7	69.7
Crossett city	1 307	721	577	23.5	6.0	12.8	5.7	4.0	11.0	12.9	64.5	49.1	68.5
North Crossett CDP (part)	758	485	200	24.7	5.7	14.2	8.2	3.7	9.8	13.1	64.9	52.6	68.7
West Crossett CDP	369	242	83	23.1	5.5	12.0	8.9	4.4	9.7	12.4	69.3	48.3	76.1
Elon township	105	72	33	22.0	4.8	8.8	4.4	2.1	3.5	14.5	70.9	55.9	74.4
Extra township	90	86	4	31.5	8.7	11.9	1.7	-	18.6	17.3	65.8	63.8	66.7
Longview township	235	139	92	25.1	7.5	15.7	7.1	2.2	8.6	10.5	67.9	53.7	72.7
Marie Saline township	17	11	6	10.8	-	8.9	-	3.8	4.4	5.7	59.7	-	65.7
Mill Creek township	268	198	48	19.7	2.3	13.2	5.9	4.2	4.5	10.7	66.1	40.9	72.8
North Crossett CDP (part)	44	40	4	26.8	3.0	26.8	5.5	2.4	3.7	15.9	60.5	22.5	79.7
Montrose township	182	137	39	34.7	8.0	18.1	13.2	6.7	16.7	16.8	52.0	38.5	62.2
Montrose city	171	129	36	36.2	8.9	19.0	13.5	7.4	16.3	16.8	52.7	39.3	63.2
Portland township	178	112	57	28.9	6.3	11.9	7.5	3.9	9.8	15.6	72.5	70.8	73.3
Portland city	150	87	54	27.3	7.1	12.9	7.8	4.4	10.7	10.9	70.3	64.2	72.5
Prairie township	52	20	32	17.6	5.7	12.2	4.7	1.4	4.0	9.9	69.5	80.0	68.3
Union township	24	18	6	22.9	8.6	13.3	14.3	7.6	5.4	10.8	53.3	21.4	63.0
White township	166	98	53	22.7	6.2	12.7	5.8	4.0	9.1	11.9	65.0	29.0	73.9
Fountain Hill town	41	14	27	31.1	8.3	18.9	3.8	7.6	11.0	10.0	69.4	21.4	81.0
Wilmot township	292	184	80	35.7	12.2	16.6	11.6	6.2	16.3	18.3	54.2	21.7	73.6
Wilmot city	242	143	71	34.5	11.5	15.8	13.5	7.3	16.1	13.4	57.4	26.4	73.2
Baxter County	9 364	5 051	3 926	26.0	5.9	14.7	7.2	3.8	9.9	14.2	67.2	43.4	74.8
Bayou township	149	111	32	37.0	8.4	23.6	13.2	9.2	18.8	26.8	64.0	31.6	83.8
Big Flat township	99	59	37	45.8	6.5	29.2	8.3	6.5	16.9	39.0	42.5	32.2	53.7
Big Flat town (part)	48	31	15	45.3	-	31.1	15.1	12.3	16.5	46.8	44.1	41.9	46.4
Buckhorn township	215	122	85	26.3	5.9	16.4	7.4	6.4	11.5	16.5	68.1	38.3	78.4
Briarcliff town (part)	-	-	-	-	-	-	-	-	-	-	100.0	(X)	100.0
Norfork city (part)	12	2	10	20.7	12.1	8.6	3.4	5.2	9.6	5.3	71.1	-	75.0
Salesville city	139	88	51	33.3	5.5	24.9	10.1	10.1	12.1	20.1	65.8	33.0	82.3
Buford township	179	118	54	17.5	2.7	11.2	6.0	2.6	8.0	11.5	68.7	28.8	76.4
Greenwood township	10	10	-	5.5	-	5.5	-	-	-	-	80.8	-	89.4
Grover township	609	264	326	25.9	7.4	14.1	5.5	3.1	9.3	14.6	56.4	47.8	58.9
Lakeview city	171	79	86	23.1	7.0	15.0	5.7	1.5	8.0	11.9	51.2	32.0	56.2
Independence township	430	292	116	26.8	7.0	14.8	8.3	4.2	11.9	18.3	64.4	36.3	76.8
Mountain Home city (part)	-	-	-	(X)	(X)	(X)	(X)	(X)	(X)	(X)	(X)	(X)	(X)
Logan township	396	288	108	27.6	5.9	16.1	3.6	2.3	5.8	18.5	72.5	52.0	81.5
Lone Rock township	87	47	40	21.8	9.3	12.0	4.0	2.5	4.5	10.9	60.3	36.2	65.9
Norfork city (part)	23	10	13	27.1	10.6	17.6	-	2.4	2.4	3.6	37.7	50.0	34.9
Matney township	6	6	-	5.9	-	5.9	5.9	-	-	8.5	74.5	-	84.4
Mill township	554	321	220	22.7	4.4	12.5	7.4	3.5	8.2	14.5	63.5	51.6	66.8
Mountain Home township	4 299	1 925	2 186	25.9	5.7	14.8	7.3	3.9	10.3	11.8	71.0	44.5	78.2
Mountain Home city (part)	2 732	1 153	1 476	26.7	6.1	15.5	8.1	3.6	11.1	11.8	70.8	46.3	77.7
North Fork township	455	289	132	33.3	5.9	19.7	9.2	5.6	10.4	18.9	63.9	41.5	75.5
Norfork city (part)	101	57	40	34.8	6.9	19.7	11.7	6.9	14.9	21.3	57.7	34.5	68.3
Pigeon township	468	323	121	29.3	4.6	15.3	9.8	2.7	9.4	18.2	60.5	30.7	73.3
Union township	458	294	136	27.2	6.5	12.4	6.4	2.7	11.5	20.1	54.9	36.6	62.9
Briarcliff town (part)	45	29	16	21.4	7.1	14.3	3.8	2.4	5.6	15.1	54.4	20.7	64.6
Whiteville township	950	582	333	24.6	6.9	14.2	7.1	4.1	9.2	12.1	70.2	52.9	75.6
Cotter city	253	165	88	29.0	5.7	18.6	8.7	4.8	10.6	14.0	72.5	46.1	83.3
Gassville city	400	248	124	26.4	6.7	14.6	6.6	4.4	10.2	15.8	68.4	49.4	75.3
Mountain Home city (part)	-	-	-	(X)	(X)	(X)	(X)	(X)	(X)	(X)	(X)	(X)	(X)
Benton County	27 926	18 440	7 923	19.8	3.9	8.7	4.6	2.4	7.5	12.9	75.5	60.8	79.2
Anderson township	127	58	67	15.3	2.3	9.9	1.4	1.4	2.8	8.6	74.8	64.3	76.4
Bentonville city (part)	9	9	-	13.6	-	-	-	-	-	22.0	73.2	100.0	65.6
Cave Springs city (part)	13	7	6	12.3	-	10.4	-	1.9	2.4	11.1	70.0	57.1	71.7
Highfill town (part)	-	-	-	(X)	(X)	(X)	(X)	(X)	(X)	(X)	(X)	(X)	(X)
Apple Glen township	114	88	24	14.4	3.1	6.5	0.8	-	5.1	8.3	80.5	64.8	83.5

Table 5. **Disability Status: 2000**—Con.

[Data based on a sample (except Tables 65-68). For information on confidentiality protection, coverage, sampling error, and nonsampling error, see Appendix G. For location of definitions, see "How to Use This Census Report"]

State County County Subdivision Place	Civilian noninstitutionalized population with a disability			Percent of civilian noninstitutionalized population with specified disability							Percent employed of civilian noninstitutionalized population 21 to 64 years		
				5 years and over					16 years and over, going outside the home	16 to 64 years, employment disability		Disability status	
	5 years and over	16 to 64 years	65 years and over	Any disability	Sensory	Physical	Mental	Self-care			Total	With a disability	No disability
Benton County—Con.													
Ball township	134	104	30	21.9	2.6	8.2	1.3	3.9	9.0	20.4	84.0	92.9	81.3
Beatie township	92	71	21	26.0	1.1	16.4	5.9	2.5	4.8	26.2	68.2	57.7	74.0
Brightwater township	668	486	127	18.3	2.4	9.6	6.0	3.0	7.4	10.7	74.7	50.5	80.7
Avoca town	79	46	31	20.9	1.9	7.7	3.2	1.6	10.5	14.7	81.0	71.7	83.2
Pea Ridge city (part)	-	-	-	(X)	(X)	(X)	(X)	(X)	(X)	(X)	(X)	(X)	(X)
Rogers city (part)	28	7	11	9.4	-	6.1	7.1	7.1	4.8	4.2	91.8	100.0	91.4
Cherokee township	68	59	4	18.5	3.5	6.3	-	1.4	8.4	13.6	84.4	63.0	90.5
Colville township	655	460	146	15.5	1.6	7.4	3.9	2.5	6.2	10.1	73.5	59.0	76.2
Cave Springs city (part)	180	127	47	20.9	3.4	10.4	4.1	2.7	7.4	15.8	80.5	76.1	81.7
Elm Springs city (part)	-	-	-	-	-	-	-	-	-	-	100.0	(X)	100.0
Rogers city (part)	157	109	48	9.8	1.6	5.0	2.2	1.0	2.9	5.0	73.8	57.8	75.5
Springdale city (part)	-	-	-	(X)	(X)	(X)	(X)	(X)	(X)	(X)	(X)	(X)	(X)
Decatur township	660	491	112	23.4	3.6	9.8	5.4	2.9	11.9	16.2	77.3	61.1	83.6
Decatur city	358	275	66	29.9	4.5	11.4	8.1	3.7	19.9	20.9	74.3	60.2	82.2
Dickson township	1 210	530	651	20.1	4.8	11.2	3.7	2.7	8.7	8.6	62.0	48.8	64.9
Bella Vista CDP (part)	1 003	390	600	19.2	4.9	10.7	3.1	2.3	8.5	7.0	58.3	43.1	61.1
Esculapia township	7 294	4 954	1 926	20.0	4.0	8.1	5.0	2.1	8.0	14.2	76.3	60.8	80.4
Little Flock city (part)	50	39	11	19.0	1.9	10.6	4.9	3.8	6.2	10.7	72.7	53.8	78.6
Prairie Creek CDP	322	176	140	18.6	3.5	9.7	4.7	3.5	5.9	11.5	70.6	48.3	75.2
Rogers city (part)	5 983	4 137	1 532	19.9	3.9	7.9	4.8	2.1	8.0	14.4	77.3	62.1	81.3
Felker township	80	64	16	17.2	1.7	5.6	2.8	2.8	1.8	14.7	81.2	89.6	79.4
Flint township	161	106	51	23.2	4.6	11.5	3.8	3.0	8.6	13.0	74.3	51.0	81.1
Springtown town	38	30	8	37.3	2.9	11.8	6.9	6.9	23.9	31.2	66.7	60.0	71.4
Garfield township	606	364	207	24.8	4.4	13.0	7.9	4.5	12.7	13.3	65.9	34.1	75.4
Garfield town (part)	102	63	29	26.0	1.5	8.7	6.1	1.0	11.4	19.2	81.5	64.0	87.0
Garland township	547	358	141	16.8	2.9	7.9	4.2	1.6	5.9	10.3	80.7	61.3	84.5
Bentonville city (part)	9	4	5	21.4	11.9	11.9	4.8	-	7.7	-	94.7	100.0	93.3
Centerton city (part)	282	180	59	15.4	2.0	7.2	4.9	1.4	5.6	9.0	85.3	69.7	87.8
Gentry township	902	602	239	24.8	5.9	9.6	7.7	3.5	10.2	16.8	74.6	59.2	80.0
Gentry city	533	355	140	27.4	7.3	9.7	8.6	2.9	11.0	18.9	72.2	62.0	76.3
Hico township	2 546	1 754	687	20.6	3.1	8.6	3.9	2.8	6.6	14.9	76.3	64.0	79.5
Siloam Springs city	2 021	1 391	563	20.7	2.9	8.7	3.5	2.7	6.6	14.7	76.0	66.5	78.5
Hoover township	139	103	35	23.2	6.0	14.7	4.0	5.9	9.1	15.5	76.4	52.7	84.2
Highfill town (part)	36	28	8	14.3	1.6	5.2	4.4	3.6	4.1	11.2	81.1	80.8	81.2
Logan township	122	65	21	25.1	7.4	9.3	6.6	3.3	7.5	3.8	68.4	49.2	72.8
Mason Valley township	212	134	63	25.8	5.6	12.7	8.2	5.5	8.4	13.6	65.9	32.3	76.7
Highfill town (part)	34	19	7	39.1	8.0	19.5	9.2	-	-	15.3	55.9	47.4	60.0
Mount Vernon township	829	556	229	19.8	4.7	10.0	4.3	2.7	7.6	12.5	76.4	56.4	81.4
Bella Vista CDP (part)	-	-	-	-	-	-	-	-	-	-	83.3	(X)	83.3
Little Flock city (part)	-	-	-	-	-	-	-	-	-	-	100.0	(X)	100.0
Pea Ridge city (part)	503	304	178	22.7	4.8	11.4	4.9	3.2	9.5	13.0	78.6	54.5	84.7
Osage township	6 403	4 067	2 034	18.9	4.0	7.6	4.0	2.1	7.2	12.4	77.0	67.8	79.1
Bella Vista CDP (part)	1 815	760	1 035	18.6	5.1	8.8	4.1	1.5	6.3	9.8	71.3	66.2	72.2
Bentonville city (part)	3 528	2 621	687	20.0	3.4	6.8	4.2	2.4	7.5	14.7	79.2	69.1	82.0
Cave Springs city (part)	6	4	2	14.6	9.8	4.9	4.9	-	5.9	-	100.0	100.0	100.0
Centerton city (part)	7	6	-	12.7	-	3.6	1.8	-	-	11.4	71.4	100.0	65.5
Little Flock city (part)	368	293	43	17.0	3.1	6.3	4.6	1.6	7.1	10.6	76.7	64.1	79.8
Pea Ridge city (part)	4	-	4	100.0	100.0	100.0	50.0	50.0	100.0	(X)	(X)	(X)	(X)
Rogers city (part)	374	221	146	14.8	4.1	8.1	1.3	2.3	8.5	7.5	79.0	55.4	82.7
Roller Ridge township	167	132	22	20.2	7.7	6.7	5.4	0.8	3.4	10.4	61.9	40.7	68.0
Garfield town (part)	5	2	3	9.8	5.9	9.8	-	-	8.6	8.3	91.3	100.0	90.5
Gateway town	17	13	4	24.6	18.8	10.1	7.2	4.3	3.3	3.8	53.8	-	63.6
Round Prairie township	205	136	32	20.4	2.7	7.3	5.6	3.2	10.2	15.6	82.2	64.8	87.2
Sugar Creek township	169	118	51	19.6	1.7	13.3	4.2	2.9	6.1	13.2	71.8	41.9	79.2
Sulphur Springs township	362	167	166	21.9	6.4	9.7	6.0	2.5	10.2	8.7	59.2	50.6	61.3
Bella Vista CDP (part)	140	39	100	22.3	6.2	8.9	2.9	1.0	12.5	8.0	23.1	32.4	21.4
Sulphur Springs city	122	81	30	21.3	3.8	12.1	9.3	4.2	10.5	11.1	68.5	39.2	77.1
Wager township	114	80	27	19.8	2.4	6.4	4.9	4.2	3.8	9.4	70.9	91.5	66.5
Cave Springs city (part)	-	-	-	(X)	(X)	(X)	(X)	(X)	(X)	(X)	(X)	(X)	(X)
Highfill town (part)	5	5	-	19.2	19.2	-	19.2	-	-	-	100.0	(X)	100.0
Wallace township	727	484	169	25.2	4.8	10.8	7.3	4.1	6.4	17.8	74.1	57.2	80.1
Bella Vista CDP (part)	7	7	-	29.2	8.3	8.3	8.3	8.3	26.3	26.3	89.5	71.4	100.0
Gravette city	393	242	119	24.3	4.6	11.9	7.4	4.5	6.9	14.9	77.4	55.9	84.3
Walnut township	284	200	77	19.4	3.8	11.1	5.1	2.7	4.2	9.4	65.3	48.2	69.8
War Eagle township	216	140	76	23.9	2.3	18.6	4.4	3.8	7.5	15.2	64.9	61.8	66.0
Washington township	2 013	1 415	466	17.9	3.8	8.0	4.3	2.0	6.3	9.6	79.2	61.3	82.9
Bethel Heights town	123	72	40	17.8	4.9	7.9	6.1	1.9	9.5	9.3	84.9	62.3	89.6
Lowell city	651	508	112	15.3	3.5	6.2	4.1	1.9	5.1	7.6	83.3	70.0	85.7
Rogers city (part)	50	29	21	12.6	-	4.0	-	1.5	3.8	11.0	79.8	63.2	81.2
Springdale city (part)	321	222	83	17.5	2.7	10.5	2.2	2.0	6.6	8.9	76.4	53.0	81.1
Yell township	100	94	6	30.0	1.8	13.2	2.1	-	5.1	28.5	83.6	67.4	96.4
Boone County	7 775	5 055	2 351	24.8	5.0	12.0	6.9	3.8	8.8	15.2	70.6	50.7	77.4
Batavia township	150	104	40	18.7	4.6	10.2	5.0	2.9	6.2	13.5	71.0	34.7	79.7
Bellefonte township	545	405	118	25.3	3.9	12.8	5.8	3.5	7.7	15.2	67.5	50.9	74.3
Bellefonte town	108	70	32	32.7	6.7	18.8	7.6	6.7	8.5	12.2	70.7	45.6	81.8
Harrison city (part)	52	36	16	29.2	7.9	15.2	9.6	3.4	11.1	9.7	68.9	45.7	83.6
Blythe township	44	38	6	22.8	2.6	9.3	2.6	2.6	15.9	20.2	95.8	86.8	100.0
Bryan township	161	127	28	15.7	1.4	7.2	2.5	1.4	4.8	11.6	72.7	58.8	76.0
Harrison city (part)	-	-	-	(X)	(X)	(X)	(X)	(X)	(X)	(X)	(X)	(X)	(X)
Carrollton township	173	99	62	23.8	5.5	15.2	5.9	4.8	11.6	11.9	63.4	37.1	71.3
Alpena town (part)	81	37	37	32.5	5.2	21.3	10.4	5.6	16.8	11.7	59.1	37.8	66.1
Elixir township	549	388	141	26.0	6.3	14.4	8.9	4.4	12.4	16.5	67.7	47.7	76.0
Bergman town	93	67	21	25.3	4.9	12.8	9.3	3.0	10.3	18.4	76.6	55.6	84.9
Ewing township	109	81	21	32.5	3.6	16.7	5.4	5.1	6.4	33.0	65.5	29.6	89.9
Gaither township	216	137	69	33.0	7.0	12.7	8.3	2.3	5.5	15.4	76.0	43.1	89.1
Jackson township	200	133	63	19.5	2.9	9.0	4.6	2.9	5.5	13.1	79.0	59.4	84.2
Harrison city (part)	8	-	8	7.4	-	-	7.4	-	-	-	100.0	(X)	100.0
Jefferson township	253	171	77	24.3	5.6	13.1	11.2	6.1	12.8	17.6	69.4	37.1	80.7
Valley Springs town	43	26	12	28.5	9.3	13.9	11.3	2.6	9.7	12.4	71.0	50.0	78.4
Lee township	288	202	64	22.1	6.0	10.7	8.1	2.6	10.5	12.0	71.9	40.1	81.0
Long Creek township	161	73	77	23.3	5.3	13.4	6.8	3.9	11.8	10.5	69.8	37.7	76.3
North Harrison township	1 876	1 093	699	26.4	5.1	12.3	6.8	3.0	9.8	14.8	71.9	55.2	77.6
Harrison city (part)	1 644	991	569	26.4	5.1	12.0	6.6	2.5	9.7	15.2	71.7	55.3	77.5

Table 5. **Disability Status: 2000**—Con.

[Data based on a sample (except Tables 65-68). For information on confidentiality protection, coverage, sampling error, and nonsampling error, see Appendix G.
For location of definitions, see "How to Use This Census Report"]

State County County Subdivision Place	Civilian noninstitutionalized population with a disability			Percent of civilian noninstitutionalized population with specified disability							Percent employed of civilian noninstitutionalized population 21 to 64 years		
				5 years and over					16 years and over, going outside the home	16 to 64 years, employment disability		Disability status	
	5 years and over	16 to 64 years	65 years and over	Any disability	Sensory	Physical	Mental	Self-care			Total	With a disability	No disability
Boone County—Con.													
Olvey township	110	90	20	25.2	4.1	7.8	7.1	1.1	8.7	18.1	60.8	14.3	76.8
Omaha township	438	314	116	24.4	5.5	12.7	5.1	2.8	9.1	14.3	65.8	49.2	71.5
Omaha town	38	18	20	25.7	5.4	12.8	5.4	4.7	8.1	15.1	66.3	27.8	76.5
Prairie township	152	105	40	29.0	7.6	15.5	9.4	8.6	12.4	21.1	73.4	54.2	82.2
Everton town	54	39	15	34.0	10.7	22.6	12.6	9.4	18.6	21.0	65.0	48.6	74.6
South Harrison township	1 625	1 012	503	24.9	4.8	10.3	7.3	4.5	6.9	15.0	74.3	62.0	78.1
Harrison city (part)	1 052	632	333	23.4	5.0	9.7	8.1	4.9	7.5	11.7	71.6	55.3	76.1
Sugar Loaf township	547	349	163	28.4	5.9	15.1	7.9	5.6	10.9	20.2	61.9	45.2	69.0
Diamond City city	214	135	69	30.4	4.8	17.3	8.1	6.1	14.1	22.2	54.3	35.9	63.6
Lead Hill town	90	48	42	34.2	9.5	17.9	10.3	8.0	16.4	23.8	74.1	50.0	86.5
South Lead Hill town	21	19	-	28.0	2.7	2.7	2.7	2.7	-	32.2	73.1	76.5	71.4
Summit township	87	72	15	18.8	4.5	9.5	5.0	4.5	1.7	12.1	71.2	50.0	76.8
Zinc township	91	62	29	16.4	7.0	13.5	5.8	4.0	6.5	10.4	65.4	13.1	76.7
Zinc town	39	31	8	50.0	20.5	38.5	23.1	14.1	14.9	20.3	26.3	6.7	48.1
Bradley County	3 180	1 920	1 164	27.6	6.5	14.1	7.9	4.4	10.3	15.4	61.0	42.9	67.6
Clay township	232	167	59	36.1	6.9	18.5	7.8	2.3	10.5	24.5	51.9	33.8	63.9
Banks town	46	34	8	36.8	11.2	22.4	9.6	4.0	13.8	9.6	64.5	32.4	90.5
Eagle township	19	19	-	14.0	-	3.7	-	-	-	16.7	59.4	73.7	56.1
Marion township	20	-	15	12.6	6.3	9.4	9.4	9.4	10.9	-	78.9	(X)	78.9
Moro township	25	5	20	61.0	19.5	51.2	9.8	22.0	9.8	-	-	-	(X)
Ouachita township	45	39	-	16.2	2.2	8.6	6.8	-	1.0	20.1	48.7	15.4	60.4
Palestine township	71	37	34	19.0	2.7	12.1	6.4	7.0	5.2	6.8	64.7	32.4	71.1
Pennington township	2 232	1 309	857	27.6	7.1	14.4	8.2	4.6	10.4	14.5	61.4	42.6	68.1
Warren city	1 723	951	719	30.0	7.3	15.7	9.5	5.3	12.5	15.6	58.4	40.4	65.5
River township	69	51	11	19.8	7.2	3.2	3.7	1.7	13.9	10.4	47.4	31.1	50.4
Sumpter township	64	20	44	57.7	13.5	31.5	26.1	18.9	40.4	39.5	84.8	75.0	100.0
Washington township	403	273	124	30.6	3.9	13.9	6.5	3.0	10.6	20.1	67.8	54.3	74.1
Hermitage town	166	106	54	25.3	4.6	11.3	6.0	3.2	10.5	17.1	62.8	58.1	64.5
Calhoun County	1 428	815	510	26.9	5.6	15.0	8.6	5.0	12.2	13.4	67.7	43.3	75.7
Caswell township	162	115	39	22.6	4.0	11.3	7.5	2.9	8.2	10.3	61.2	37.5	68.7
Thornton city (part)	96	61	27	20.1	5.9	8.6	8.6	3.1	6.8	8.4	58.6	29.3	65.6
Champagnolle township	70	20	45	34.5	9.9	20.2	12.3	15.3	20.4	13.3	86.6	35.0	100.0
Dallas township	78	50	17	27.6	7.4	13.1	11.7	2.5	13.6	16.3	74.8	58.0	83.2
Fayette township	11	5	6	13.4	-	-	-	-	16.4	-	75.0	-	83.7
Franklin township	469	233	191	28.2	6.4	15.8	9.4	6.8	13.2	14.1	72.3	37.9	82.4
Hampton city	383	187	162	28.6	7.0	15.5	8.7	5.2	12.8	13.9	71.8	38.0	81.9
Huey township	24	21	3	43.6	5.5	5.5	-	5.5	25.5	40.4	38.5	52.4	29.0
Jackson township	222	129	80	43.8	6.3	27.8	12.4	7.5	17.5	28.3	54.3	38.7	67.1
Harrell city	92	55	32	34.2	7.8	23.8	11.2	7.8	17.4	19.5	55.7	24.5	72.9
Jefferson township	46	29	17	28.9	6.3	23.3	5.7	5.7	2.8	9.7	65.7	72.4	63.0
Tinsman city	12	6	6	16.2	2.7	13.5	2.7	2.7	6.6	4.5	45.5	-	55.6
Moro township	142	102	33	30.9	5.4	15.9	6.5	2.8	14.2	10.5	60.6	45.9	67.3
Thornton city (part)	12	2	10	36.4	12.1	27.3	12.1	-	12.9	11.8	70.6	-	80.0
Polk township	52	20	32	9.7	2.4	6.4	4.3	0.9	4.2	4.1	72.6	25.0	75.5
River township	152	91	47	23.3	6.1	13.7	9.4	3.7	12.0	13.4	71.4	54.9	76.4
Shumaker UT	-	-	-	(X)	(X)	(X)	(X)	(X)	(X)	(X)	(X)	(X)	(X)
Carroll County	5 202	3 227	1 738	22.1	4.4	11.1	6.1	3.2	8.4	13.3	71.5	52.8	76.5
Beaver township	401	253	142	26.1	7.5	14.8	9.4	3.7	8.8	17.3	56.8	37.4	63.3
Beaver town	19	14	5	28.8	13.6	12.1	22.7	3.0	12.1	11.1	53.5	33.3	61.3
Cabanal township	81	45	36	20.9	3.4	18.6	6.5	6.5	9.8	-	62.7	61.5	63.0
Carrollton township	140	88	52	27.6	5.1	17.5	8.5	3.0	8.7	9.1	69.5	36.3	80.1
Alpena town (part)	-	-	-	-	-	-	-	-	-	-	100.0	(X)	100.0
Cedar township	827	517	283	23.0	5.5	11.6	6.0	4.6	8.2	14.6	72.1	54.7	77.0
Eureka Springs city (part)	488	286	180	23.3	6.2	11.4	5.0	3.1	7.3	13.0	74.4	59.8	78.2
Coin township	82	41	37	15.3	5.2	9.9	1.9	0.4	5.9	9.0	72.2	34.1	78.8
Alpena town (part)	5	3	2	9.1	-	3.6	-	-	5.0	2.9	78.6	100.0	76.0
Cross township	47	-	28	18.1	3.8	10.8	7.3	3.8	14.0	-	56.3	(X)	56.3
Dry Fork township	79	51	21	27.5	5.6	19.5	11.5	7.7	11.6	13.2	69.1	38.6	79.1
Franklin township	238	69	113	26.3	7.3	15.8	8.7	5.4	8.4	6.6	62.9	33.3	68.6
Hickory township	990	761	195	22.3	3.7	8.2	5.5	2.6	8.8	16.3	73.7	61.9	77.7
Green Forest city	621	443	155	24.8	4.5	8.2	4.4	2.5	9.2	19.8	70.4	68.0	71.4
Kings River township	119	81	38	21.3	2.1	9.1	6.4	-	5.6	17.2	73.2	65.2	74.9
Liberty township	14	-	14	12.0	5.1	12.0	5.1	5.1	7.2	-	67.9	(X)	67.9
Long Creek township	135	106	29	29.0	8.4	14.6	7.5	6.0	2.1	18.2	75.2	49.1	88.8
North Yocum township	54	35	17	13.2	2.0	8.1	2.7	1.2	4.7	7.7	70.2	22.9	77.9
Blue Eye town (part)	9	7	2	27.3	12.1	6.1	-	-	-	9.7	84.6	100.0	78.9
Oak Grove town (part)	23	14	9	17.2	3.0	15.7	6.7	3.7	9.6	15.2	66.2	-	83.3
Omega township	93	54	38	20.6	6.9	2.2	2.4	0.2	11.5	6.0	69.7	48.1	74.6
Osage township	86	58	28	24.2	3.1	14.3	10.4	1.7	14.8	13.7	70.6	32.8	86.0
Packard Springs township	104	59	45	24.6	1.2	17.0	7.3	9.0	7.1	13.6	66.1	54.2	69.2
Piney township	66	31	25	22.1	-	19.7	4.7	6.4	14.0	5.3	78.5	41.7	84.9
Polo township	247	189	32	21.5	2.7	5.8	3.2	0.5	7.3	20.4	78.2	72.5	79.9
Prairie township	1 174	663	470	19.8	3.8	10.2	5.6	2.9	8.5	11.5	75.2	53.8	79.9
Berryville city	806	405	360	20.0	3.7	10.9	6.0	2.7	9.5	10.5	75.2	58.2	78.7
South Yocum township	143	90	49	23.7	2.7	13.6	6.8	2.0	9.4	16.8	62.0	53.7	64.7
Blue Eye town (part)	-	-	-	(X)	(X)	(X)	(X)	(X)	(X)	(X)	(X)	(X)	(X)
Oak Grove town (part)	51	28	22	20.2	4.0	13.9	6.3	3.2	8.0	6.3	63.6	73.9	61.5
Winona township	82	36	46	22.7	3.0	17.7	8.3	4.1	5.3	5.2	75.5	-	87.7
Eureka Springs city (part)	-	-	-	(X)	(X)	(X)	(X)	(X)	(X)	(X)	(X)	(X)	(X)
Chicot County	4 032	2 653	1 223	32.4	6.6	14.7	8.0	6.3	17.4	19.9	62.3	51.5	68.2
Bowie township	1 127	753	321	34.3	7.6	17.5	11.9	9.1	19.2	18.9	56.6	43.2	65.5
Dermott city	942	624	272	32.8	7.8	17.6	11.4	8.3	18.9	17.9	56.1	40.9	66.1
Carlton township	1 554	995	512	30.3	6.9	13.4	5.8	5.6	15.3	18.6	67.1	58.9	70.7
Lake Village city	725	455	231	29.4	5.6	14.3	7.0	6.9	13.8	17.4	64.7	51.3	70.8
Planters township	1 351	905	390	33.5	5.6	14.1	7.6	5.0	18.7	22.3	60.4	50.5	66.7
Eudora city	912	631	231	34.1	6.1	14.0	8.2	5.5	17.6	22.7	58.7	50.5	64.4
Clark County	5 026	3 049	1 733	23.0	5.1	11.0	7.1	4.1	11.3	12.6	72.1	54.5	77.0
Caddo township	5 026	3 049	1 733	23.0	5.1	11.0	7.1	4.1	11.3	12.6	72.1	54.5	77.0
Amity city	219	148	69	30.9	7.1	19.9	7.3	3.5	7.4	19.2	70.6	59.6	75.9

Table 5. **Disability Status: 2000**—Con.

[Data based on a sample (except Tables 65-68). For information on confidentiality protection, coverage, sampling error, and nonsampling error, see Appendix G. For location of definitions, see "How to Use This Census Report"]

State County County Subdivision Place	Civilian noninstitutionalized population with a disability			Percent of civilian noninstitutionalized population with specified disability							Percent employed of civilian noninstitutionalized population 21 to 64 years		
				5 years and over					16 years and over, going outside the home	16 to 64 years, employment disability		Disability status	
	5 years and over	16 to 64 years	65 years and over	Any disability	Sensory	Physical	Mental	Self-care			Total	With a disability	No disability
Clark County—Con.													
Caddo township—Con.													
Arkadelphia city	1 831	1 071	672	18.6	4.1	7.5	5.4	2.8	8.9	8.5	69.6	57.1	72.1
Caddo Valley town	92	61	26	18.5	4.6	11.3	7.0	3.4	7.5	6.9	78.9	52.5	84.5
Gum Springs town	71	41	30	36.2	8.2	13.3	8.7	4.6	20.2	23.0	81.6	60.0	93.7
Gurdon city	585	347	204	28.4	7.6	14.4	7.5	3.2	13.9	17.7	74.2	60.3	79.2
Okolona town	39	21	18	29.8	8.4	9.2	3.8	2.3	18.1	22.4	79.7	75.0	81.5
Whelen Springs town	28	17	11	32.9	12.9	20.0	11.8	7.1	15.0	12.3	60.8	26.7	75.0
Clay County	4 551	2 528	1 825	27.8	6.6	15.9	8.3	4.9	13.1	14.0	70.2	43.6	79.2
Bennett township	185	138	46	31.3	3.7	25.3	9.8	7.6	14.7	16.1	63.3	33.6	78.4
McDougal town	64	46	18	32.3	4.0	26.8	12.1	8.6	12.0	22.8	55.1	23.9	72.8
Blue Cane township	32	-	24	17.2	0.5	2.2	3.2	0.5	15.7	-	93.4	(X)	93.4
Bradshaw township	36	23	9	17.6	9.3	4.9	2.0	-	6.4	7.8	70.6	100.0	63.5
Brown township	37	37	-	18.5	5.0	5.5	-	-	8.4	14.2	55.7	48.6	58.8
Cache township	145	84	59	33.9	11.2	25.7	8.4	4.2	11.6	14.6	59.9	26.2	78.4
Knobel town	98	58	38	35.1	9.3	27.6	9.0	4.7	14.7	14.4	60.5	24.1	80.8
Carpenter township	65	34	29	23.1	8.5	10.3	7.5	3.9	7.8	11.7	58.5	51.9	59.8
Success town	60	29	29	32.4	10.3	15.7	11.4	5.9	12.2	19.6	55.7	40.9	60.0
Chalk Bluff township	84	55	18	26.3	3.8	15.9	5.0	3.4	7.5	6.9	73.5	49.1	83.0
Clark township	107	64	41	33.5	9.4	13.2	9.1	4.1	14.8	24.5	59.7	57.8	60.7
Peach Orchard town	95	56	39	45.9	12.6	20.3	13.0	6.3	21.8	36.4	60.2	62.5	57.9
Cleveland township	245	172	64	40.2	5.9	24.1	12.8	4.4	23.8	24.5	67.5	48.3	81.5
Gleghorn township	23	23	-	19.0	-	3.3	-	-	14.1	11.5	66.7	69.6	65.5
Haywood township	136	77	55	24.4	10.1	12.4	7.0	4.1	10.5	9.4	63.0	23.0	74.2
Greenway town	61	35	22	24.9	11.0	11.8	8.2	4.9	6.4	7.8	67.1	34.4	76.6
Johnson township	92	54	24	37.6	6.1	18.0	10.6	1.6	8.2	16.9	70.3	41.7	82.1
Kilgore township	1 109	572	465	28.8	6.6	17.9	11.3	5.5	13.7	12.8	67.9	35.5	78.1
Corning city	994	504	438	29.7	6.9	19.0	11.8	5.5	14.2	12.4	67.5	37.7	77.3
Knob township	86	59	27	37.6	7.4	11.8	3.9	1.7	5.0	34.2	92.6	100.0	87.8
Lemmons township	19	14	5	13.1	7.6	13.1	-	4.1	-	9.8	50.8	42.9	52.9
Liddell township	82	49	28	27.7	5.7	16.2	5.4	3.7	11.8	16.0	75.3	65.3	79.5
St. Francis city	61	38	18	25.7	5.9	16.5	4.6	4.2	7.4	12.8	73.9	57.9	80.0
Nelson township	83	54	24	38.1	9.2	21.6	9.6	8.3	19.8	29.1	82.6	63.5	94.2
Datto town	36	18	13	40.4	7.9	20.2	11.2	7.9	9.1	25.0	76.6	62.5	83.9
Oak Bluff township	728	337	351	28.8	8.0	20.5	9.4	6.7	14.3	10.6	71.9	41.9	80.8
Rector city	575	258	298	30.8	9.0	22.5	9.8	8.7	16.5	11.5	68.0	38.8	77.4
Payne township	118	89	24	41.1	1.7	20.6	7.7	5.9	19.4	32.4	73.8	56.4	84.7
Nimmons town	65	47	18	61.3	4.7	28.3	15.1	14.2	38.6	45.7	66.7	44.4	93.3
Pollard township	127	76	47	25.2	3.8	11.5	6.0	5.2	11.1	16.8	68.2	31.6	81.0
Pollard town	53	22	27	26.9	4.1	14.7	7.6	6.1	16.5	8.9	70.9	9.1	86.4
St. Francis township	945	465	470	23.4	6.3	10.7	6.9	4.3	12.0	12.5	74.7	41.5	82.6
Piggott city	889	414	465	25.1	6.7	11.2	7.7	4.7	13.1	12.9	74.4	42.0	82.3
Swain township	31	20	11	35.2	12.5	6.8	-	-	25.0	10.9	84.2	62.5	100.0
Wilson township	36	32	4	28.8	-	20.0	-	10.4	14.9	18.6	62.9	59.4	65.8
Cleburne County	5 559	3 248	2 111	24.6	6.5	13.7	6.5	3.9	9.9	14.3	66.4	47.4	72.3
Cadron township	294	131	152	22.0	6.1	14.4	7.4	4.0	8.6	9.0	74.2	41.1	80.6
Quitman city (part)	138	46	83	21.5	4.1	12.9	5.8	2.5	8.6	7.3	76.2	52.4	79.7
California township	60	17	43	19.2	5.4	13.7	8.3	5.8	13.4	8.6	80.4	100.0	78.4
Center Post township	150	94	56	29.7	11.3	16.2	8.9	7.5	15.5	17.4	55.2	33.8	63.5
Clayton township	248	160	72	30.8	6.7	14.2	7.7	2.9	10.8	22.3	61.7	39.4	73.0
Francis township	170	133	31	26.0	2.8	7.5	2.3	3.4	10.4	23.3	65.9	61.7	67.6
Giles township	395	247	128	25.4	5.1	14.4	6.9	3.3	10.6	14.0	57.9	31.6	67.1
Greers Ferry city	215	128	76	24.7	5.3	14.3	6.5	3.7	10.3	14.3	60.8	39.8	67.2
Grassey township	282	153	119	24.7	8.0	14.5	7.8	4.1	11.8	15.3	69.4	35.0	78.5
Concord town	49	25	22	20.7	6.3	15.6	4.6	4.2	10.7	8.2	72.2	33.3	78.9
Healing Springs township	311	264	43	31.8	6.9	11.6	5.9	5.0	7.1	26.5	64.4	61.5	66.1
Heber township	1 913	1 047	802	25.0	6.6	14.2	6.1	4.0	10.9	13.5	72.2	53.8	78.0
Heber Springs city (part)	1 364	726	581	24.9	6.0	14.2	6.5	4.6	11.6	13.7	73.2	55.9	78.5
McJester township	93	69	22	24.0	5.2	15.0	9.3	1.8	5.0	11.1	63.6	53.6	67.2
Morgan township	174	66	100	30.6	11.1	23.1	4.9	-	11.2	6.6	43.5	5.3	54.5
Fairfield Bay city (part)	50	27	23	34.0	13.6	22.4	7.5	-	15.6	12.4	21.9	16.7	23.9
Mountain township	171	88	68	25.0	7.3	16.5	12.6	2.5	10.6	13.2	68.3	72.7	67.2
Peter Creek township	377	198	168	24.9	10.2	15.4	7.3	5.8	9.9	12.8	59.4	31.6	67.2
Pickens township	100	75	25	18.3	2.2	7.3	2.6	5.7	12.6	18.7	72.9	61.3	76.1
Pine township	57	35	22	20.3	5.7	11.0	5.0	1.4	7.7	11.4	68.9	54.5	72.4
Piney township	221	139	67	16.9	2.8	8.2	5.3	3.0	4.4	8.5	73.0	54.7	76.0
Poff township	14	14	-	21.2	-	21.2	10.6	-	-	30.4	-	-	-
Saline township	131	79	39	30.4	14.4	13.2	9.7	6.0	12.8	20.4	60.8	45.6	67.4
Higden town	22	10	10	21.6	8.8	6.9	1.0	2.0	2.4	13.1	73.8	60.0	76.5
Sugar Camp township	56	41	15	20.9	-	9.7	3.4	-	9.7	22.6	33.0	-	52.9
Sugar Loaf township	124	91	28	27.1	6.3	15.7	5.7	4.1	8.8	13.7	66.1	60.9	68.2
Valley township	138	53	85	17.5	5.3	12.7	2.3	3.7	5.8	6.2	42.4	10.9	46.3
Heber Springs city (part)	44	17	27	20.5	7.9	20.5	2.3	10.2	7.4	11.6	55.6	-	64.2
Wilburn township	80	54	26	26.9	5.1	13.1	7.7	2.0	7.7	17.8	66.9	39.5	75.0
Cleveland County	1 777	1 112	578	22.2	5.5	11.9	6.6	4.4	10.3	12.3	69.2	50.4	74.5
Bowman township	105	80	17	22.4	3.2	12.4	5.1	6.8	11.4	19.9	72.2	56.4	77.5
Harper township	143	104	26	28.6	5.2	12.0	7.4	5.0	10.1	16.9	67.0	54.8	72.3
Hudgin township	42	25	17	25.1	6.6	12.0	3.6	3.6	-	10.8	71.7	24.0	87.8
Hurricane township	87	45	40	18.4	6.8	10.3	5.5	3.4	9.9	7.8	73.3	48.9	77.5
Kingsland township	227	141	76	22.4	6.6	12.0	6.6	2.8	7.9	9.4	72.2	55.1	77.3
Kingsland city	102	61	31	24.5	6.7	12.5	7.7	4.3	9.1	12.2	61.0	41.4	67.6
Lee township	88	54	34	22.0	12.3	16.5	10.5	6.0	13.4	12.4	66.4	31.5	76.5
Miller township	89	60	27	17.4	5.5	10.0	3.3	2.7	8.5	8.7	74.3	39.6	80.9
Niven township	69	37	30	17.1	6.0	12.7	6.5	6.0	9.4	9.7	51.6	24.3	57.1
Redland township	141	104	37	23.2	3.0	11.5	6.6	4.1	11.8	17.5	58.7	62.4	57.5
Rison township	397	195	163	26.9	6.2	12.8	11.3	8.1	15.5	12.4	63.9	46.5	69.1
Rison city (part)	342	155	150	29.3	6.8	13.9	13.9	9.2	17.6	12.8	63.6	48.7	68.5
Rowell township	57	33	22	17.7	4.3	12.7	4.0	3.1	8.0	7.1	74.4	54.5	78.0
Saline township	21	9	12	31.8	12.1	22.7	1.5	9.1	18.6	18.2	83.3	88.9	81.8
Smith township	84	63	21	22.1	3.4	9.2	3.7	1.8	11.0	18.0	70.3	60.3	74.5

Table 5. **Disability Status: 2000**—Con.

[Data based on a sample (except Tables 65-68). For information on confidentiality protection, coverage, sampling error, and nonsampling error, see Appendix G.
For location of definitions, see "How to Use This Census Report"]

State County County Subdivision Place	Civilian noninstitutionalized population with a disability			Percent of civilian noninstitutionalized population with specified disability							Percent employed of civilian noninstitutionalized population 21 to 64 years		
				5 years and over					16 years and over, going outside the home	16 to 64 years, employment disability		Disability status	
	5 years and over	16 to 64 years	65 years and over	Any disability	Sensory	Physical	Mental	Self-care			Total	With a disability	No disability
Cleveland County—Con.													
Smith township—Con.													
Rison city (part)	3	3	-	42.9	-	42.9	-	-	-	-	71.4	100.0	50.0
White Oak township	58	43	15	16.8	4.3	10.7	4.6	1.7	6.0	9.5	81.5	34.9	92.7
Whiteville township	169	119	41	19.7	3.5	10.5	3.5	1.1	6.8	11.2	74.0	59.3	78.0
Columbia County	5 554	3 392	1 925	23.4	5.1	11.8	6.3	3.9	9.6	12.7	67.4	51.4	72.3
Emerson township	433	254	168	22.9	5.4	11.9	6.6	3.0	10.7	12.8	67.8	51.2	72.7
Emerson town	83	52	29	24.9	5.4	14.7	7.8	2.7	11.9	8.7	70.8	50.0	78.3
McNeil township	486	314	136	27.0	4.7	14.3	6.9	3.8	8.1	16.8	63.9	47.2	70.8
McNeil city	211	151	42	34.7	7.7	16.6	11.7	6.4	8.1	26.4	60.4	52.1	66.5
Magnolia city (part)	7	2	5	25.0	-	17.9	7.1	7.1	15.4	-	71.4	-	78.9
Magnolia township	3 314	1 965	1 206	21.7	4.7	10.5	5.9	3.6	8.7	11.3	69.3	53.7	73.4
Magnolia city (part)	2 144	1 282	781	21.9	4.7	10.8	6.2	3.3	8.5	10.3	67.8	48.0	73.3
Taylor township	366	241	123	25.8	5.1	13.2	5.8	4.1	12.3	14.8	65.0	47.9	71.0
Taylor city	130	87	41	26.6	5.3	12.7	5.5	4.3	13.9	17.4	66.0	45.0	73.2
Village township	256	163	86	28.8	8.7	17.0	7.0	8.5	13.8	14.6	60.8	57.1	62.6
Waldo township	699	455	206	28.9	6.4	15.1	8.6	4.8	12.0	16.4	62.0	44.9	69.5
Waldo city	400	249	122	27.5	6.5	14.7	9.2	5.4	12.8	13.6	55.7	37.6	62.8
Conway County	4 953	3 103	1 627	26.4	6.0	15.1	8.6	5.5	13.0	15.2	67.2	41.8	76.2
Austin township	89	60	22	25.6	7.5	17.8	14.1	7.5	12.0	10.7	65.1	16.7	82.0
Bentley township	274	183	65	23.2	4.2	10.9	7.0	2.0	10.4	17.1	73.3	51.2	79.6
Oppelo city	162	109	38	24.4	5.3	11.3	7.7	2.0	8.1	16.8	73.3	53.6	79.0
Bird township	143	81	55	22.7	6.7	11.3	8.7	5.9	8.9	11.5	72.0	50.6	77.6
Catholic Point township	76	46	30	28.3	4.8	11.9	4.5	4.8	16.2	17.7	67.4	66.7	67.7
Cedar Falls township	65	33	31	24.7	10.6	15.6	7.2	5.3	9.4	10.8	72.4	15.2	88.2
Gregory township	115	43	63	32.2	3.4	22.1	6.7	4.8	14.7	16.9	66.7	30.2	78.6
Griffin township	143	94	49	22.5	6.3	17.1	6.6	5.0	10.1	12.0	59.4	38.3	65.6
Higgins township	57	37	20	30.2	3.7	27.0	9.5	19.6	25.9	17.3	42.3	-	56.0
Howard township	566	403	121	30.5	6.6	14.2	10.9	5.9	14.6	18.2	65.6	43.6	75.7
Menifee town	96	58	34	29.6	6.2	10.5	8.0	3.1	14.4	17.9	64.3	41.1	75.9
Plumerville city	243	171	54	30.9	5.3	15.4	9.0	4.6	14.3	19.5	65.8	40.9	77.1
Lick Mountain township	151	89	62	23.4	4.8	16.3	7.4	5.3	9.7	12.6	56.4	30.3	65.2
McLaren township	60	38	19	25.5	3.8	17.9	10.2	3.4	4.6	21.0	61.9	39.5	69.2
Martin township	24	21	3	22.2	4.6	8.3	3.7	8.3	4.7	17.6	78.1	60.0	83.7
Nichols township	154	89	55	25.2	7.5	17.2	10.8	4.9	6.4	13.7	65.6	33.3	76.2
Old Hickory township	56	39	17	32.4	7.5	13.3	18.5	5.2	13.4	23.0	68.7	41.4	80.0
Petit Jean township	18	3	15	23.1	20.5	23.1	11.5	11.5	10.9	-	71.7	100.0	69.8
St. Vincent township	104	61	36	19.6	8.1	10.7	8.7	5.8	13.1	12.4	69.6	39.3	76.2
Steele township	76	49	19	12.6	-	5.3	7.3	3.5	8.8	7.6	75.8	34.7	82.2
Union township	230	159	66	28.0	4.9	17.3	7.6	4.9	9.6	8.4	71.5	55.8	78.3
Washington township	391	185	194	25.4	5.3	14.8	7.1	4.8	10.1	11.2	77.0	57.1	82.1
Welborn township	2 146	1 383	679	28.0	6.5	16.0	8.5	5.9	15.7	17.2	65.1	40.0	75.5
Morrilton city	1 718	1 069	582	29.3	6.0	16.7	9.2	6.2	16.9	18.0	65.9	39.0	77.6
White Eagle township	15	7	6	35.7	9.5	26.2	9.5	9.5	10.0	25.0	60.9	-	87.5
Craighead County	17 170	11 868	4 558	22.7	4.4	9.9	5.8	3.0	8.9	14.2	74.5	60.0	78.8
Big Creek township	927	736	125	23.4	2.9	7.4	4.4	1.7	9.9	19.7	75.4	67.3	78.3
Bono city	382	286	63	27.5	3.8	11.5	6.6	2.7	11.7	22.0	75.3	63.6	80.6
Black Oak township	701	443	212	29.6	7.2	14.1	7.7	5.3	13.4	19.1	67.7	56.8	72.3
Black Oak town	89	53	34	32.6	8.1	19.0	7.7	8.4	17.2	20.8	65.6	58.8	68.9
Caraway town	379	268	86	31.2	8.2	15.2	8.7	5.8	10.8	19.5	63.4	50.6	69.8
Brookland township	578	428	119	25.8	4.9	11.6	6.9	4.3	6.4	17.4	73.9	68.9	75.8
Brookland town	286	191	76	23.0	6.0	11.6	5.8	2.5	7.8	13.3	78.9	63.1	83.4
Buffalo township	453	245	202	25.6	6.6	13.6	8.1	5.0	12.2	11.8	72.0	46.8	79.0
Monette city	330	182	142	31.0	7.2	18.3	10.1	6.9	11.6	15.1	70.0	43.6	79.5
Gilkerson township	454	302	116	14.2	2.2	5.8	2.4	2.1	5.8	8.6	76.4	63.7	78.4
Jonesboro city (part)	312	227	60	12.7	2.1	5.2	2.7	2.0	5.3	7.7	74.8	60.8	76.9
Greenfield township	410	291	107	21.5	4.0	8.2	4.0	1.0	11.2	15.0	87.3	71.0	91.9
Jonesboro city (part)	138	96	42	39.1	12.7	16.4	2.5	2.5	22.5	15.1	84.8	80.2	87.8
Herndon township	192	119	73	16.0	2.6	8.3	2.7	2.4	7.7	9.6	72.4	60.5	74.8
Jonesboro township	9 731	6 732	2 594	22.2	4.4	9.5	5.9	3.1	8.2	13.5	74.8	59.5	79.1
Jonesboro city (part)	9 247	6 376	2 470	22.6	4.3	9.5	6.1	3.1	8.2	13.8	74.8	60.2	79.0
Lake City township	516	349	157	26.9	4.9	14.8	6.9	3.2	11.4	17.8	71.8	51.5	79.7
Lake City town (part)	441	313	118	25.7	5.0	14.3	5.7	2.7	12.0	16.9	72.4	51.0	80.5
Lester township	104	62	42	24.2	6.1	12.6	5.1	3.7	18.3	19.5	79.4	56.5	87.1
Lake City town (part)	-	-	-	-	-	-	-	-	-	(X)	(X)	(X)	(X)
Little Texas township	41	27	12	16.3	2.8	8.3	6.7	2.4	7.0	7.4	63.6	37.0	68.1
Cash town (part)	14	6	6	42.4	21.2	21.2	12.1	-	6.7	4.2	76.2	66.7	80.0
Maumelle township	594	369	201	27.5	4.4	15.8	8.6	3.8	13.4	16.0	70.5	50.9	77.8
Bay city	432	254	156	25.6	4.3	13.9	7.5	3.9	12.7	14.4	70.4	50.9	76.6
Jonesboro city (part)	50	36	14	29.4	7.6	28.8	11.2	5.9	11.0	16.8	73.6	53.3	81.3
Nettleton township	1 835	1 309	431	23.7	4.9	10.2	6.2	2.7	9.9	14.5	75.6	65.4	78.8
Jonesboro city (part)	1 762	1 263	407	24.3	5.1	10.1	6.4	2.7	10.4	15.0	75.6	65.5	78.9
Powell township	360	250	110	20.1	3.5	11.0	2.7	2.5	8.2	12.6	69.8	49.2	75.0
Prairie township	39	30	-	28.7	-	-	13.2	3.7	17.7	34.1	64.6	45.8	72.7
Promised Land township	94	77	17	46.3	14.3	11.3	14.3	1.0	16.4	27.7	57.6	52.1	64.8
Egypt town	35	25	10	36.1	11.3	15.5	4.1	2.1	11.0	28.3	55.1	52.0	58.3
Taylor township	58	38	20	25.1	10.8	14.3	3.5	2.6	7.9	12.0	74.5	51.5	81.0
Texas township	83	61	20	26.2	7.6	11.4	10.7	4.1	11.5	18.8	56.9	36.1	65.7
Cash town (part)	57	44	13	25.4	10.7	14.3	8.5	3.6	10.2	21.4	56.7	40.9	63.9
Crawford County	11 996	8 242	3 035	24.6	5.3	13.3	7.4	3.8	9.9	14.4	68.8	43.4	77.5
Alma township	1 267	855	333	24.1	5.1	12.5	7.5	4.3	7.4	15.5	66.3	51.2	71.3
Alma city (part)	931	645	229	25.9	5.0	12.5	7.9	4.5	7.5	17.7	68.0	58.3	71.5
Bidville township	11	-	11	23.4	-	23.4	-	-	-	-	53.8	(X)	53.8
Cedar Creek township	104	69	35	18.2	3.7	12.1	7.3	2.8	8.2	6.8	66.3	25.8	76.4
Cedarville township	352	259	70	23.9	4.4	14.7	6.9	2.9	9.0	15.5	65.5	39.3	74.9
Cedarville city	229	166	45	22.9	4.1	12.6	7.0	3.7	9.7	14.9	67.5	41.8	75.6
Chester township	162	87	75	25.6	9.7	15.0	5.7	4.4	10.0	16.7	68.4	46.0	75.7
Chester town	29	15	14	29.3	12.1	18.2	10.1	6.1	17.5	17.2	57.7	33.3	67.6
Mountainburg city (part)	8	2	6	20.5	2.6	17.9	10.3	7.7	8.8	4.3	66.7	-	73.7
Cove City township	69	53	16	36.9	16.0	19.8	13.9	3.2	7.1	15.3	55.4	41.5	70.8
Dean Springs township	602	485	97	27.5	5.4	10.7	9.4	3.9	9.4	17.8	75.8	61.3	82.2

Table 5. **Disability Status: 2000**—Con.

[Data based on a sample (except Tables 65-68). For information on confidentiality protection, coverage, sampling error, and nonsampling error, see Appendix G. For location of definitions, see "How to Use This Census Report"]

State County County Subdivision Place	Civilian noninstitutionalized population with a disability			Percent of civilian noninstitutionalized population with specified disability							Percent employed of civilian noninstitutionalized population 21 to 64 years		
				5 years and over					16 years and over, going outside the home	16 to 64 years, employment disability		Disability status	
	5 years and over	16 to 64 years	65 years and over	Any disability	Sensory	Physical	Mental	Self-care			Total	With a disability	No disability
Crawford County—Con.													
Dean Springs township—Con.													
Alma city (part)	-	-	-	-	-	-	-	-	-	-	100.0	(X)	100.0
Dora township	58	50	8	18.2	3.1	18.2	-	-	-	6.4	64.6	18.0	76.5
Van Buren city (part)	13	13	-	10.1	-	10.1	-	-	-	-	70.3	-	79.0
Dyer township	246	140	100	18.6	6.5	12.2	6.9	3.8	8.6	10.0	67.3	27.3	75.5
Alma city (part)	5	1	-	7.9	-	1.6	7.9	1.6	-	-	69.8	100.0	69.0
Dyer town	131	86	43	23.6	6.8	16.8	9.2	4.3	10.2	16.9	54.7	24.7	64.8
Jasper township	383	262	88	17.4	2.8	10.5	4.4	2.2	3.3	10.7	74.6	40.9	82.8
Kibler township	344	238	56	29.1	7.9	16.9	10.8	3.8	6.2	12.3	68.3	45.3	78.5
Kibler city (part)	120	79	28	23.0	6.7	12.9	10.4	1.9	4.5	11.1	71.3	41.1	80.1
Lancaster township	278	210	43	27.6	6.9	15.3	5.9	4.3	10.8	16.2	70.6	41.0	82.8
Lees Creek township	97	46	51	17.5	2.0	7.6	8.3	3.4	9.7	4.4	72.1	38.5	77.4
Locke township	61	50	11	20.7	2.4	6.8	1.7	4.7	11.5	17.4	62.4	26.0	74.8
Mountainburg township	413	244	163	25.5	8.1	15.8	8.0	5.2	13.1	12.2	67.3	34.7	77.4
Mountainburg city (part)	151	84	61	26.2	5.0	15.3	9.7	7.1	12.8	13.5	72.1	39.0	82.8
Mulberry township	500	316	152	28.6	8.2	16.0	9.1	3.3	12.2	19.0	66.5	38.9	77.8
Mulberry city (part)	391	237	135	29.6	9.7	17.2	9.2	3.4	13.4	18.6	66.4	37.1	78.5
Oliver Springs township	348	287	50	23.2	1.7	11.5	3.1	0.6	5.4	17.2	82.1	66.4	87.3
Porter township	54	40	14	25.8	5.7	13.9	5.3	10.0	15.2	11.0	62.8	50.0	67.2
Rudy township	140	88	48	15.0	4.0	6.5	2.6	1.4	3.8	6.4	68.8	59.8	70.2
Alma city (part)	9	9	-	16.1	16.1	-	-	-	-	-	73.0	100.0	64.3
Rudy town	20	6	14	38.5	3.8	26.9	3.8	3.8	-	20.7	79.2	66.7	83.3
Uniontown township	223	182	19	30.5	8.5	17.1	6.4	2.0	22.8	25.0	61.1	41.1	71.8
Upper township	39	30	9	29.5	6.8	14.4	14.4	-	7.8	19.4	49.5	-	70.1
Van Buren township	5 818	3 944	1 488	25.0	5.2	13.3	7.6	4.0	11.0	14.2	69.2	42.2	78.5
Kibler city (part)	112	67	41	31.5	9.3	19.7	10.1	3.4	12.7	16.3	63.0	46.7	69.2
Van Buren city (part)	4 186	2 877	1 015	24.9	5.5	12.8	8.1	4.2	11.3	14.2	69.2	43.5	78.0
Vine Prairie township	129	71	52	33.0	9.7	16.9	9.5	7.4	14.8	13.5	67.9	38.2	80.1
Mulberry city (part)	83	41	36	34.4	8.7	15.4	9.5	5.4	14.9	16.8	77.3	45.0	91.3
Whitley township	276	218	42	27.3	3.4	17.0	10.5	4.5	12.1	16.2	55.3	27.0	69.0
Winfrey township	22	18	4	75.9	24.1	13.8	55.2	13.8	13.8	72.0	24.0	33.3	-
Crittenden County	10 773	7 653	2 475	23.4	4.0	10.0	5.7	4.0	12.3	15.1	66.7	50.3	72.2
Black Oak township	74	50	20	18.5	4.8	11.3	4.3	4.0	5.9	9.8	64.1	48.9	67.7
Bob Ward township	228	131	89	21.1	3.8	7.7	3.1	3.2	9.4	12.7	57.6	50.0	59.5
Anthonyville town	62	35	27	25.1	3.2	5.3	-	2.4	7.3	28.0	59.2	74.3	52.9
Edmondson town (part)	72	46	21	18.9	2.1	7.1	4.7	4.2	14.0	14.6	61.8	45.2	65.7
Fogleman township	385	238	124	27.2	5.2	14.6	7.9	6.1	15.5	16.1	52.4	43.8	56.2
Gilmore town	46	20	23	15.9	2.8	13.4	7.6	2.8	8.7	4.5	61.0	10.0	68.7
Turrell city	254	166	70	29.3	6.5	13.4	8.5	7.6	19.8	21.1	44.0	40.7	45.8
Jackson township	203	122	67	16.7	3.4	9.0	7.0	4.5	9.1	5.5	64.5	33.3	70.4
Crawfordsville town	76	38	33	16.1	5.3	7.2	4.9	1.9	9.5	4.7	67.4	20.0	73.4
Jennette town (part)	-	-	-	(X)	(X)	(X)	(X)	(X)	(X)	(X)	(X)	(X)	(X)
Marion city (part)	-	-	-	(X)	(X)	(X)	(X)	(X)	(X)	(X)	(X)	(X)	(X)
West Memphis city (part)	-	-	-	(X)	(X)	(X)	(X)	(X)	(X)	(X)	(X)	(X)	(X)
Jasper township	1 672	1 331	252	15.8	2.1	5.9	3.4	2.1	6.8	11.5	74.2	53.9	78.4
Marion city (part)	928	771	101	11.5	2.0	4.5	2.3	1.1	4.5	8.7	77.5	56.0	80.7
Sunset city	84	48	35	24.1	4.3	11.5	9.7	2.6	7.9	13.7	45.5	33.3	49.2
West Memphis city (part)	-	-	-	(X)	(X)	(X)	(X)	(X)	(X)	(X)	(X)	(X)	(X)
Lucas township	297	201	75	35.8	5.7	16.4	7.7	3.7	8.2	23.4	66.0	58.0	71.1
Horseshoe Lake town	143	90	51	41.8	9.1	22.2	7.9	6.1	10.2	24.4	59.4	62.9	56.8
Mississippi township	6 183	4 310	1 517	24.8	4.5	10.8	6.0	4.7	13.8	16.4	65.1	49.4	70.9
Marion city (part)	-	-	-	(X)	(X)	(X)	(X)	(X)	(X)	(X)	(X)	(X)	(X)
West Memphis city (part)	6 145	4 277	1 512	24.7	4.5	10.7	5.9	4.7	13.7	16.3	65.2	49.6	70.9
Mound City township	163	140	14	33.3	-	12.7	9.6	-	32.0	23.8	76.2	68.5	81.6
West Memphis city (part)	-	-	-	(X)	(X)	(X)	(X)	(X)	(X)	(X)	(X)	(X)	(X)
Proctor township	257	204	34	33.1	5.4	13.0	5.7	2.8	17.0	24.9	82.9	83.6	82.5
Edmondson town (part)	-	-	-	(X)	(X)	(X)	(X)	(X)	(X)	(X)	(X)	(X)	(X)
West Memphis city (part)	10	10	-	43.5	-	43.5	-	-	-	-	100.0	100.0	100.0
Tyronza township	1 055	722	238	29.8	5.9	12.9	9.4	4.3	16.4	14.0	55.3	39.9	63.2
Earle city	805	516	206	29.8	6.8	13.1	8.8	4.9	15.8	13.4	54.3	39.9	61.5
Jennette town (part)	61	42	11	46.9	8.5	26.9	23.8	4.6	20.6	15.7	56.7	38.5	70.6
Wappanocca township	256	204	45	33.1	2.7	12.2	4.0	3.8	16.0	28.8	63.3	49.2	71.2
Jericho town	79	53	23	43.9	4.4	15.0	7.2	9.4	18.6	38.8	67.1	80.9	48.6
Cross County	4 879	3 159	1 413	27.2	6.1	13.3	7.6	4.5	12.7	14.8	68.0	51.7	74.0
Bedford township	118	74	44	20.4	7.3	13.0	4.1	2.8	10.7	6.6	81.6	47.3	90.7
Wynne city (part)	-	-	-	(X)	(X)	(X)	(X)	(X)	(X)	(X)	(X)	(X)	(X)
Brushy Lake township	118	83	35	31.0	9.4	9.2	6.6	2.9	10.9	19.4	64.7	88.2	55.6
Coldwater township	63	35	16	13.8	3.5	7.4	5.0	3.5	4.6	6.8	62.4	36.4	65.7
Ellis township	114	80	34	22.0	5.0	11.6	3.3	3.9	7.8	14.2	72.5	42.2	81.0
Fair Oaks township	90	42	41	36.7	7.8	22.4	19.2	8.2	21.5	10.6	61.2	33.3	74.7
Hickory Ridge township	167	87	64	27.2	7.0	15.8	9.5	6.2	13.1	9.4	73.8	38.1	84.6
Hickory Ridge city	99	50	45	28.3	8.3	17.1	8.6	7.7	15.2	10.1	71.6	28.6	85.5
Mitchell township	326	213	90	29.5	7.4	16.7	8.1	7.1	13.2	16.7	65.5	36.1	76.7
Cherry Valley city	170	103	57	26.3	8.7	14.7	6.6	6.6	11.1	14.7	69.0	46.3	76.7
Searcy township	383	250	98	26.5	4.4	11.3	5.9	3.8	9.9	15.1	66.4	50.5	71.7
Smith township	403	275	105	21.1	6.1	11.3	4.6	4.3	8.4	13.2	69.9	54.9	74.2
Twist township	10	-	10	15.9	11.1	15.9	15.9	15.9	12.7	-	47.2	(X)	47.2
Tyronza township	607	368	205	33.4	8.9	14.6	9.7	4.2	22.2	19.3	55.7	42.8	62.6
Parkin city	513	298	188	34.3	9.0	16.3	10.9	4.6	22.9	18.7	53.2	38.8	60.8
Wynne township	2 480	1 652	671	28.1	5.4	13.5	8.1	4.3	12.8	15.3	69.6	55.6	75.1
Wynne city (part)	2 145	1 404	600	27.6	5.6	13.3	8.4	4.3	12.0	14.9	69.3	56.8	74.1
Dallas County	2 433	1 474	770	28.8	6.2	14.5	9.4	4.2	13.7	14.2	68.2	47.2	76.2
Bunn township	-	-	-	-	-	-	-	-	-	-	25.0	(X)	25.0
Chester township	126	89	24	25.4	5.0	10.5	7.4	2.6	12.7	15.1	61.4	34.7	70.7
Carthage city	103	72	23	26.2	4.6	10.9	7.9	1.5	13.8	15.9	60.7	36.2	69.3
Dry Run township	225	110	7	48.4	12.3	14.0	33.8	6.2	21.3	15.0	62.9	63.9	62.3
Fordyce city (part)	191	83	-	61.6	16.5	10.0	47.7	9.4	32.1	23.3	42.1	57.1	30.0
Fordyce township	1 248	785	423	27.2	5.9	13.4	7.5	3.4	12.8	14.0	67.2	49.0	74.3
Fordyce city (part)	1 130	724	372	28.5	5.9	13.0	7.6	3.8	13.0	15.0	66.8	53.0	72.9
Holly Springs township	58	39	19	15.0	2.6	8.8	1.8	1.0	6.3	10.9	66.9	25.7	73.9
Jackson township	76	35	41	35.0	5.5	23.5	15.7	6.9	23.1	9.5	73.6	42.9	85.1

Table 5. **Disability Status: 2000**—Con.

[Data based on a sample (except Tables 65-68). For information on confidentiality protection, coverage, sampling error, and nonsampling error, see Appendix G.
For location of definitions, see "How to Use This Census Report"]

State County County Subdivision Place	Civilian noninstitutionalized population with a disability			Percent of civilian noninstitutionalized population with specified disability							Percent employed of civilian noninstitutionalized population 21 to 64 years		
				5 years and over					16 years and over, going outside the home	16 to 64 years, employment disability		Disability status	
	5 years and over	16 to 64 years	65 years and over	Any disability	Sensory	Physical	Mental	Self-care			Total	With a disability	No disability
Dallas County—Con.													
Liberty township	9	4	5	33.3	33.3	11.1	-	-	-	-	100.0	100.0	100.0
Manchester township	106	61	37	29.1	6.0	20.1	13.5	9.1	12.5	10.8	74.2	42.1	85.4
Nix township	65	40	25	63.1	24.3	33.0	16.5	9.7	25.0	28.4	65.1	54.1	80.8
Owen township	299	171	110	28.1	5.6	13.6	6.8	4.0	14.6	13.9	70.9	43.5	80.5
Sparkman city	166	99	57	29.6	4.5	15.4	7.9	5.5	18.7	19.6	68.6	39.6	80.8
Princeton township	46	27	17	48.9	9.6	30.9	19.1	12.8	24.4	31.6	56.6	44.4	69.2
Smith township	58	41	17	28.9	2.5	17.4	9.0	4.0	12.5	19.8	57.9	54.5	59.3
Southall township	94	54	40	27.8	4.1	20.7	9.5	8.6	15.8	14.8	87.1	30.8	100.0
Willow township	23	18	5	27.1	9.4	16.5	11.8	7.1	7.9	14.1	69.4	46.2	77.8
Desha County	4 044	2 636	1 169	28.7	5.3	12.5	6.9	4.5	16.0	16.9	61.2	46.7	67.4
Bowie township	1 244	737	416	28.7	4.7	13.4	5.7	5.0	15.4	16.3	58.5	47.3	62.8
McGehee city (part)	1 198	714	399	28.5	4.6	13.3	5.8	5.1	15.4	16.1	57.9	47.4	62.1
Clayton township	240	136	88	29.8	10.5	16.1	10.3	6.8	16.8	11.9	53.7	30.7	62.1
Reed town	79	50	21	28.0	4.6	13.5	9.2	5.7	16.9	12.8	44.6	23.4	55.4
Tillar city (part)	5	1	4	17.9	3.6	3.6	-	7.1	7.7	-	64.3	-	69.2
Franklin township	179	106	58	28.5	5.1	18.2	9.6	4.6	9.9	13.3	56.2	38.7	62.4
Arkansas City city	163	99	53	30.1	5.0	18.1	8.7	4.3	9.8	14.1	54.4	41.9	59.4
Halley township	63	45	18	27.2	7.8	22.8	6.9	9.5	14.7	14.0	60.8	22.0	73.6
McGehee city (part)	9	9	-	29.0	-	29.0	-	-	-	-	100.0	100.0	100.0
Jefferson township	78	64	14	31.2	2.8	10.0	9.6	-	19.8	24.6	52.3	51.6	52.7
Mississippi township	53	24	20	39.6	7.5	30.6	6.0	14.2	17.5	6.9	50.0	29.2	59.6
Randolph township	1 590	1 103	413	29.0	4.7	10.5	7.1	3.4	17.2	18.0	64.6	48.0	72.4
Dumas city (part)	1 377	973	350	28.8	4.5	10.1	6.5	3.5	17.5	17.8	63.6	48.2	70.9
Mitchellville city	100	54	39	23.4	4.2	11.2	9.3	3.5	15.7	14.2	73.2	38.9	83.4
Red Fork township	299	208	72	32.3	7.1	13.6	8.5	5.0	15.8	23.3	63.9	48.9	71.5
Watson city	103	61	37	36.5	8.5	18.4	9.9	8.9	20.8	24.8	60.0	29.8	79.5
Richland township	106	48	43	26.2	9.4	15.1	10.9	5.4	11.4	12.1	54.9	37.5	58.5
Silver Lake township	130	118	12	22.9	4.4	6.9	2.5	2.3	17.0	16.5	68.9	73.1	67.3
Walnut Lake township	62	47	15	20.5	-	5.0	2.6	7.9	14.1	14.5	67.3	30.2	82.7
Dumas city (part)	11	11	-	17.2	-	-	-	17.2	-	-	-	-	(X)
Drew County	3 859	2 386	1 304	22.3	5.1	11.6	7.1	4.7	10.7	11.5	68.9	45.9	75.2
Bartholomew township	54	26	28	28.6	3.7	23.8	10.1	9.0	8.4	6.1	62.5	29.2	73.6
Jerome city	9	6	3	17.0	-	9.4	-	-	8.0	5.1	79.3	50.0	84.0
Bearhouse township	10	-	10	32.3	16.1	16.1	16.1	16.1	16.1	-	50.0	(X)	50.0
Clear Creek township	98	71	27	19.4	3.8	13.5	2.2	3.4	5.6	8.6	63.6	35.2	71.9
Collins township	57	39	13	24.4	2.1	7.7	4.3	2.1	3.1	15.7	86.9	100.0	83.5
Cominto township	61	26	35	16.2	1.9	13.3	6.6	3.7	5.2	-	70.3	26.9	75.7
Crook township	102	77	13	36.0	17.0	15.2	7.8	4.2	21.5	10.1	48.9	29.6	60.9
Franklin township	190	96	88	25.2	3.8	16.3	9.5	5.8	16.3	9.8	67.7	35.2	76.4
Tillar city (part)	51	23	28	25.5	4.0	18.0	4.0	1.0	12.3	4.0	68.1	34.8	76.7
Live Oak township	167	112	30	28.4	8.8	9.0	11.1	4.9	15.0	19.8	66.3	50.5	73.4
Winchester city	86	49	12	43.4	11.1	15.2	23.7	6.6	12.1	28.2	63.2	52.5	69.7
Marion township	2 403	1 535	781	21.2	4.3	11.2	6.4	4.5	10.6	11.8	69.2	47.3	75.1
Monticello city	1 724	1 066	613	20.9	4.6	11.5	6.5	4.9	10.8	10.8	69.8	45.1	76.0
Saline township	324	204	101	25.6	6.9	12.6	9.4	6.0	11.8	12.7	64.3	40.1	71.7
Wilmar city	169	103	59	30.0	9.2	16.8	12.4	10.5	17.3	14.0	54.0	33.7	62.6
Spring Hill township	175	111	52	19.6	6.5	7.2	7.3	4.9	6.8	10.6	75.1	51.0	80.3
Veasey township	218	89	126	25.0	9.2	12.5	11.0	4.2	11.4	8.9	74.0	44.9	79.9
Faulkner County	15 618	10 675	3 879	19.6	3.9	8.9	6.0	2.7	7.3	11.9	75.9	58.0	80.2
Benedict township	316	267	49	31.9	7.2	14.8	5.8	1.5	15.2	28.6	76.1	71.9	78.8
Benton township	208	118	73	31.1	6.1	16.8	10.6	5.8	17.6	14.3	70.1	57.6	75.9
Quitman city (part)	11	6	5	24.4	6.7	17.8	13.3	6.7	19.2	26.3	64.7	50.0	72.7
Bristol township	48	32	11	38.7	4.8	21.0	8.1	8.1	14.4	21.4	83.1	84.4	82.2
Cadron township	8 162	5 602	1 965	17.3	3.2	7.5	5.5	2.2	6.1	10.3	76.3	56.0	80.5
Conway city (part)	6 619	4 382	1 728	16.8	3.1	7.6	5.8	2.3	6.3	9.3	76.2	51.3	81.0
Mayflower city (part)	-	-	-	(X)	(X)	(X)	(X)	(X)	(X)	(X)	(X)	(X)	(X)
California township	315	189	92	21.2	5.4	10.8	7.1	3.8	8.8	13.7	74.9	51.4	80.9
Guy town	39	19	16	21.7	4.4	8.9	6.7	1.7	14.0	10.9	82.3	37.5	89.7
Twin Groves town (part)	-	-	-	(X)	(X)	(X)	(X)	(X)	(X)	(X)	(X)	(X)	(X)
Clifton township	357	240	102	19.4	4.4	11.1	6.4	3.4	6.1	11.4	72.8	44.1	80.1
Wooster town	87	48	35	19.7	5.9	13.8	4.5	2.7	4.5	8.5	74.9	33.3	83.9
Cypress township	833	556	194	22.2	4.9	9.3	6.5	3.2	10.8	14.4	76.6	69.0	78.9
Vilonia town (part)	320	234	62	23.4	4.2	7.0	5.3	2.2	11.0	20.0	79.6	69.4	83.1
Danley township	1 046	657	355	32.8	9.7	18.4	9.8	5.7	12.6	19.8	72.6	57.6	79.6
Mayflower city (part)	566	335	216	37.0	11.2	20.7	12.8	6.2	16.3	19.8	72.1	57.1	79.5
Eagle township	606	512	72	22.6	2.1	7.0	6.7	2.1	9.6	18.7	76.3	64.5	80.7
Holland city (part)	-	-	-	(X)	(X)	(X)	(X)	(X)	(X)	(X)	(X)	(X)	(X)
Vilonia town (part)	16	13	3	26.2	1.6	9.8	14.8	-	4.1	19.0	59.4	46.2	68.4
East Fork township	254	149	87	14.7	2.1	6.3	2.6	1.9	4.8	10.0	81.3	79.7	81.5
Enola township	251	172	72	32.1	3.8	9.8	6.6	5.4	14.2	26.6	78.6	75.6	80.1
Enola town	55	39	14	28.9	1.1	12.1	8.9	5.8	4.5	24.6	68.2	64.9	70.0
Hardin township	908	626	205	20.5	4.7	8.3	6.1	2.2	6.8	13.6	77.7	65.6	80.8
Greenbrier city	657	427	163	22.8	5.2	10.3	8.0	2.1	7.4	14.5	77.0	58.7	82.3
Holland city (part)	-	-	-	(X)	(X)	(X)	(X)	(X)	(X)	(X)	(X)	(X)	(X)
Harve township	183	131	33	26.6	6.3	11.3	8.1	4.5	8.6	17.3	69.9	45.4	78.9
Holland city (part)	150	103	28	30.7	8.2	14.8	11.1	6.4	10.5	16.7	69.2	50.0	77.4
Matthews township	109	100	6	33.6	4.3	17.6	9.3	8.3	5.7	22.4	70.7	50.0	85.2
Mountain township	86	68	18	24.7	1.7	14.9	5.5	1.7	14.1	15.1	66.2	58.8	70.0
Mount Vernon township	167	96	66	42.3	7.3	14.4	8.1	9.6	23.4	30.0	64.9	59.1	68.6
Mount Vernon city	53	33	17	34.9	4.6	7.2	4.6	3.3	12.0	30.9	62.8	69.2	59.6
Newton township	85	68	17	15.7	2.0	7.8	1.7	3.7	7.1	11.9	73.7	66.2	75.5
Palarm township	355	235	100	16.8	3.9	9.1	4.3	2.6	6.7	9.6	80.1	71.2	82.0
Vilonia town (part)	61	33	23	12.0	2.2	4.3	2.8	1.4	4.7	6.3	84.8	93.3	83.8
Pine Mountain township	646	463	142	21.1	4.0	10.8	9.7	3.0	5.6	8.3	75.5	47.5	83.4
Conway city (part)	46	33	4	9.5	-	6.4	8.7	1.9	-	3.0	78.2	-	84.2
Mayflower city (part)	30	11	19	30.0	5.0	16.0	8.0	-	13.0	9.1	79.2	45.5	88.1
Union township	330	187	97	23.0	7.2	15.2	6.3	4.4	9.5	10.3	68.6	48.6	73.2
Twin Groves town (part)	-	-	-	(X)	(X)	(X)	(X)	(X)	(X)	(X)	(X)	(X)	(X)
Walker township	227	115	89	29.2	5.3	15.9	8.6	2.6	9.7	11.2	68.6	37.3	79.3

Table 5. **Disability Status: 2000**—Con.

[Data based on a sample (except Tables 65-68). For information on confidentiality protection, coverage, sampling error, and nonsampling error, see Appendix G. For location of definitions, see "How to Use This Census Report"]

State County County Subdivision Place	Civilian noninstitutionalized population with a disability			Percent of civilian noninstitutionalized population with specified disability							Percent employed of civilian noninstitutionalized population 21 to 64 years		
				5 years and over					16 years and over, going outside the home	16 to 64 years, employment disability		Disability status	
	5 years and over	16 to 64 years	65 years and over	Any disability	Sensory	Physical	Mental	Self-care			Total	With a disability	No disability
Faulkner County—Con.													
Walker township—Con.													
Damascus town (part)	21	9	12	25.0	6.0	19.0	8.3	-	8.6	6.5	75.7	14.3	90.0
Twin Groves town (part)	75	35	40	27.9	6.7	12.6	4.1	3.3	15.6	11.3	59.9	28.6	69.6
Wilson township	126	92	34	12.8	4.0	7.9	4.3	2.2	6.8	7.5	73.3	41.3	78.5
Franklin County	4 258	2 643	1 454	26.0	6.9	15.5	7.9	4.7	11.2	14.1	69.7	43.8	78.5
Alix township	112	83	21	23.2	1.9	14.5	11.4	3.9	8.0	23.1	71.1	39.8	83.4
Wiederkehr Village city (part)	-	-	-	(X)	(X)	(X)	(X)	(X)	(X)	(X)	(X)	(X)	(X)
Barham township	46	20	26	35.1	13.0	35.1	21.4	-	16.1	-	57.6	-	82.6
Black Oak township	68	43	19	42.5	6.3	16.9	5.6	3.8	11.5	25.0	58.2	34.9	73.1
Boston township	80	70	8	25.9	6.5	12.0	2.6	3.2	11.5	13.3	47.9	58.1	43.7
Cobb township	-	-	-	(X)	(X)	(X)	(X)	(X)	(X)	(X)	(X)	(X)	(X)
Cravens township	25	15	10	13.4	2.7	12.4	2.2	2.7	3.9	4.4	70.1	26.7	75.9
Donald township	111	74	35	22.8	4.5	12.8	4.9	3.5	15.0	13.0	64.9	25.7	76.7
Branch city (part)	55	41	14	18.4	3.3	8.7	3.7	2.0	11.2	12.5	66.0	29.3	75.8
Grover township	87	61	26	30.7	15.9	26.1	4.6	4.6	5.7	11.0	55.5	55.7	55.4
Hogan township	450	297	123	34.4	6.0	20.4	10.8	6.3	15.5	20.3	64.3	41.5	77.8
Altus city (part)	182	118	49	31.0	4.1	17.5	10.4	7.3	17.8	18.5	66.1	37.4	80.4
Denning town	123	78	41	46.4	8.7	26.8	15.1	9.8	21.0	32.2	60.6	44.4	78.5
Wiederkehr Village city (part)	1	1	-	12.5	12.5	-	12.5	-	12.5	12.5	87.5	-	100.0
Hurricane township	77	58	9	28.0	2.2	10.2	11.3	4.4	7.1	40.0	65.9	39.7	86.5
Ivy township	125	90	35	22.2	4.6	10.1	1.6	2.1	8.5	13.5	69.0	45.8	76.7
Limestone township	8	8	-	25.0	25.0	-	-	-	18.8	18.8	92.0	100.0	91.3
McIlroy township	26	14	12	22.8	-	5.3	-	-	17.5	13.9	43.3	-	59.1
Middle township	201	112	73	20.3	3.7	13.6	3.4	3.4	5.1	6.3	80.0	61.6	84.3
Mill Creek township	96	32	64	44.2	28.1	18.0	13.4	13.4	35.0	-	49.6	-	67.8
Miller township	49	49	-	47.6	19.4	25.2	4.9	-	4.4	24.4	53.2	23.8	86.5
Morgan township	5	3	2	83.3	-	-	-	-	33.3	75.0	100.0	100.0	(X)
Mountain township	48	42	6	24.5	0.5	16.3	1.0	-	7.8	22.5	62.2	46.3	69.8
Mulberry township	58	34	22	19.4	3.0	11.7	4.7	2.3	8.9	11.9	66.5	35.3	73.4
Prairie township	735	466	244	23.4	6.0	13.1	5.8	3.6	8.7	14.5	76.9	53.4	83.6
Branch city (part)	14	6	2	33.3	9.5	19.0	19.0	-	23.5	-	69.0	-	87.0
Charleston city	614	372	226	23.5	6.6	13.7	6.4	4.0	8.7	14.1	77.4	52.2	84.7
Shores township	-	-	-	-	-	-	-	-	-	-	100.0	(X)	100.0
Six Mile township	16	10	6	13.0	-	13.0	8.1	-	-	20.8	79.2	-	100.0
Walker township	45	25	20	20.5	6.4	15.5	4.1	5.9	6.8	11.0	68.3	47.4	71.4
Wallace township	35	21	11	11.9	5.1	3.7	4.7	1.7	3.9	6.5	74.7	36.8	79.9
Watalula township	110	63	47	22.4	4.9	11.4	1.0	0.8	9.6	13.8	73.9	55.6	78.6
Weaver township	57	41	16	33.7	9.5	20.7	13.0	-	20.8	17.2	89.1	65.9	100.0
White Oak township	1 370	787	537	27.2	9.0	18.0	11.8	7.1	13.0	12.7	68.8	40.2	78.3
Altus city (part)	6	3	3	5.0	-	-	2.5	-	3.4	3.5	88.7	(X)	88.7
Ozark city	946	495	429	30.2	11.1	21.2	13.2	7.0	13.8	13.6	70.8	41.6	80.8
Wiederkehr Village city (part)	2	-	2	6.7	-	6.7	-	-	-	-	73.3	(X)	73.3
White Rock township	25	15	10	28.4	8.0	23.9	3.4	1.1	1.2	10.3	58.3	50.0	60.9
Wittich township	193	110	72	29.4	6.3	13.4	7.8	3.4	15.4	17.3	60.9	48.2	66.4
Fulton County	2 905	1 796	1 017	26.7	6.5	15.7	7.6	4.5	10.5	15.7	65.1	40.0	74.4
Afton township	148	122	26	27.5	2.8	20.8	8.0	5.6	6.5	13.7	57.3	36.1	68.2
Benton township	664	390	248	29.2	6.9	17.9	10.2	5.1	12.0	16.7	66.4	40.5	76.8
Salem city	456	234	196	32.2	8.7	19.5	12.4	6.6	13.6	18.3	65.0	33.3	78.6
Big Creek township	88	45	31	27.2	10.8	13.9	4.3	3.1	10.7	15.6	66.8	73.3	64.9
Cleveland township	111	60	51	26.2	10.2	17.0	4.3	5.7	12.9	17.1	66.8	25.0	80.1
Fulton township	234	174	57	26.0	4.4	15.6	4.8	5.7	9.7	19.3	70.6	46.7	80.5
Viola town	86	47	39	24.6	3.4	18.0	6.3	6.6	13.8	10.2	71.4	27.7	85.9
Mammoth Spring township	674	392	266	31.9	8.9	17.6	8.3	6.5	15.8	20.5	63.8	44.1	72.4
Mammoth Spring city	369	205	159	33.8	8.5	19.8	8.3	7.1	14.8	19.6	64.3	45.7	73.3
Mount Calm township	19	15	4	13.5	6.4	2.8	2.8	-	5.2	8.9	82.0	100.0	79.3
Myatt township	52	24	28	26.9	4.7	22.3	17.6	3.6	23.8	13.6	52.9	-	68.8
Pleasant Ridge township	334	219	95	20.1	3.6	13.4	7.1	3.6	4.8	9.6	58.5	25.6	67.2
Ash Flat city (part)	-	-	-	(X)	(X)	(X)	(X)	(X)	(X)	(X)	(X)	(X)	(X)
Cherokee Village city (part)	117	74	37	16.5	6.3	10.3	4.4	3.7	2.8	5.8	48.1	12.2	57.1
South Fork township	131	61	70	26.1	8.4	15.0	11.0	5.2	11.3	16.4	62.9	24.6	75.3
Strawberry township	179	92	72	31.6	7.2	14.8	6.2	2.1	8.5	13.4	68.1	42.7	78.5
Horseshoe Bend city (part)	12	-	12	100.0	-	100.0	-	-	-	(X)	(X)	(X)	(X)
Union township	101	81	20	34.1	16.6	17.9	4.7	-	3.0	12.1	54.2	34.6	68.5
Vidette township	95	72	23	24.4	3.1	12.6	5.6	1.5	14.0	24.8	74.1	50.0	85.9
Washington township	66	49	17	18.2	2.8	6.6	6.1	2.5	7.6	11.7	73.0	51.0	78.6
Wilson township	9	-	9	4.9	-	4.9	-	-	-	-	92.4	(X)	92.4
Garland County	20 528	12 154	7 448	25.1	5.5	13.1	6.8	3.8	9.6	14.0	69.2	51.0	75.1
Hale township	3 146	1 724	1 337	21.9	5.3	11.1	4.7	3.1	8.2	12.1	62.9	54.7	65.2
Hot Springs Village CDP (part)	1 229	347	882	19.8	5.4	10.2	3.6	2.7	7.4	8.2	44.4	53.8	42.6
Mountain Pine city	223	136	70	32.1	6.5	15.4	10.8	7.3	16.9	19.7	68.7	56.5	74.0
Rockwell CDP (part)	12	12	-	33.3	-	33.3	-	-	-	-	75.0	100.0	62.5
Hot Springs township	10 671	6 287	3 978	28.6	5.8	15.1	8.4	5.1	11.9	16.7	69.8	49.4	77.6
Hot Springs city (part)	9 521	5 532	3 655	29.5	6.1	15.6	8.8	5.5	12.7	17.1	69.2	48.0	77.6
Lake Hamilton CDP (part)	34	21	13	45.9	-	45.9	8.1	-	-	-	50.9	-	82.4
Piney CDP (part)	-	-	-	-	-	-	-	-	-	-	83.9	(X)	83.9
Lake Hamilton township	3 481	2 009	1 165	21.3	5.6	10.6	6.2	2.3	6.1	9.7	72.9	54.1	77.2
Hot Springs city (part)	-	-	-	(X)	(X)	(X)	(X)	(X)	(X)	(X)	(X)	(X)	(X)
Lake Hamilton CDP (part)	318	179	130	23.1	5.2	13.4	2.2	1.8	7.6	13.1	71.8	51.6	76.3
Rockwell CDP (part)	579	336	209	20.9	4.6	11.0	4.0	2.7	5.6	11.3	75.7	57.4	80.4
Whittington township	3 230	2 134	968	23.3	4.6	12.4	5.4	3.0	8.8	13.8	69.0	49.7	75.2
Fountain Lake town	97	44	53	27.6	11.1	10.0	10.0	5.7	14.4	15.8	73.7	77.3	72.7
Hot Springs city (part)	-	-	-	(X)	(X)	(X)	(X)	(X)	(X)	(X)	(X)	(X)	(X)
Hot Springs Village CDP (part)	71	49	22	20.2	2.8	7.4	-	-	7.9	4.2	69.1	53.8	73.0
Lonsdale town	27	19	6	26.7	1.0	8.9	2.0	2.0	3.4	23.0	67.2	78.9	62.2
Piney CDP (part)	848	602	213	23.2	3.9	10.4	5.7	2.7	9.8	14.2	71.6	58.8	75.8
Grant County	3 541	2 343	1 029	23.3	5.5	12.9	6.0	4.0	9.2	13.7	71.6	51.1	77.9
Calvert township	301	165	105	24.0	7.8	13.1	7.4	3.3	10.2	10.9	75.8	46.1	83.7
Darysaw township	97	64	33	13.9	2.4	6.2	3.7	1.9	5.7	9.6	80.9	70.7	82.4
Davis township	60	25	35	23.7	9.1	17.4	2.8	8.3	9.7	8.4	57.6	36.0	61.4
Dekalb township	171	125	41	29.2	6.7	17.9	6.5	3.4	5.5	14.3	78.2	60.0	85.8

Table 5. **Disability Status: 2000**—Con.

[Data based on a sample (except Tables 65-68). For information on confidentiality protection, coverage, sampling error, and nonsampling error, see Appendix G.
For location of definitions, see "How to Use This Census Report"]

State County County Subdivision Place	Civilian noninstitutionalized population with a disability			Percent of civilian noninstitutionalized population with specified disability							Percent employed of civilian noninstitutionalized population 21 to 64 years		
				5 years and over					16 years and over, going outside the home	16 to 64 years, employment disability		Disability status	
	5 years and over	16 to 64 years	65 years and over	Any disability	Sensory	Physical	Mental	Self-care			Total	With a disability	No disability
Grant County—Con.													
Dekalb township—Con.													
Tull town	120	88	27	35.9	6.9	19.2	7.2	4.2	8.2	21.3	72.0	56.6	81.0
Fenter township	148	97	44	19.1	4.5	10.1	3.6	4.6	7.2	11.5	76.8	52.2	83.1
Poyen town	36	20	16	15.2	1.7	7.6	1.7	1.7	5.9	11.3	77.3	55.0	81.0
Franklin township	33	21	12	13.5	2.0	11.4	6.5	4.9	5.3	11.2	57.6	23.8	62.4
Madison township	213	140	60	33.2	9.3	20.2	12.5	6.1	13.8	16.0	61.2	52.2	65.8
Merry Green township	1 538	1 079	398	25.8	5.8	13.3	5.3	2.9	9.6	17.5	72.7	56.7	78.8
Sheridan city	996	704	264	28.6	5.7	14.9	6.4	2.8	10.7	19.5	72.2	57.5	78.8
River township	231	133	88	20.6	3.8	12.2	6.4	7.7	12.3	12.3	71.6	38.9	79.6
Prattsville town	50	25	25	18.9	3.8	10.6	6.4	7.2	9.6	10.6	75.0	40.0	81.9
Simpson township	321	210	96	19.5	6.2	11.5	6.9	5.3	8.6	9.3	66.9	33.3	74.7
Tennessee township	191	109	80	26.2	4.7	15.6	7.4	3.4	12.0	12.7	67.4	45.6	74.2
Leola town	111	75	34	25.0	2.7	16.0	8.6	4.3	12.5	15.1	68.8	39.1	79.2
Washington township	237	175	37	18.2	2.6	10.8	5.0	4.4	5.9	10.7	71.5	46.8	77.4
Greene County	9 005	5 957	2 606	26.2	6.9	13.3	7.4	4.3	12.1	15.5	72.0	51.7	79.2
Blue Cane township	15	10	5	28.8	-	17.3	9.6	9.6	17.3	14.3	54.8	60.0	53.1
Breckenridge township	339	247	79	27.2	6.2	9.1	6.2	2.5	13.8	18.4	69.9	61.8	73.3
Lafe town	120	91	25	31.9	6.6	9.3	6.6	2.7	19.6	23.0	71.2	69.5	72.0
Bryan township	107	58	49	35.7	16.7	27.0	5.3	6.3	12.0	22.7	59.7	29.3	78.1
Cache township	270	159	91	25.4	5.7	18.0	9.3	9.4	8.5	12.0	63.8	39.3	71.0
Clark township	4 493	2 861	1 413	28.8	8.1	15.1	9.0	4.6	13.2	17.2	71.1	48.8	80.4
Paragould city (part)	4 311	2 689	1 403	28.8	8.0	15.2	8.9	4.5	13.1	16.8	71.5	49.0	80.6
Collier township	136	93	21	26.8	8.7	13.2	5.5	8.1	16.0	11.1	68.6	44.3	76.6
Paragould city (part)	20	15	5	34.5	8.6	25.9	-	8.6	-	10.4	87.5	66.7	100.0
Crowley township	100	92	8	25.1	6.0	9.8	5.0	7.0	15.3	17.4	66.8	53.3	73.5
Evening Shade township	31	16	15	51.7	10.0	30.0	15.0	13.3	16.3	47.1	64.7	100.0	33.3
Friendship township	194	127	63	26.5	4.8	14.6	4.4	3.7	13.4	14.9	69.9	38.3	80.6
Hays township	61	46	15	66.3	8.7	19.6	-	-	38.4	64.8	86.8	100.0	50.0
Hopewell township	106	57	38	30.7	11.3	14.2	10.4	7.2	13.8	15.6	56.9	77.2	47.0
Hurricane township	430	302	119	27.3	5.6	12.0	7.8	4.2	9.9	17.8	70.8	57.9	76.0
Marmaduke city	337	225	103	31.1	5.5	13.4	8.5	5.1	11.1	21.0	70.5	59.7	75.8
Jones township	153	96	48	31.2	4.5	16.5	6.3	8.2	20.6	16.0	61.2	37.2	72.1
Delaplaine town	39	21	13	33.1	5.9	22.0	12.7	11.9	15.4	12.4	62.7	10.5	80.4
Lake township	52	46	6	22.9	4.8	11.0	4.4	4.8	10.0	12.6	66.2	41.7	75.0
Main Shore township	80	45	35	29.5	12.2	20.7	3.0	3.0	19.2	13.7	59.3	11.9	78.6
Poland township	194	178	16	18.2	3.9	8.6	4.4	2.7	4.9	12.3	71.5	52.2	77.3
Reynolds township	9	2	7	11.4	3.8	6.3	2.5	7.6	7.9	4.5	76.5	-	81.3
St. Francis township	275	195	72	32.7	8.8	14.5	8.7	5.6	21.0	17.2	76.3	69.3	79.4
Paragould city (part)	10	10	-	7.2	-	-	-	-	-	8.7	100.0	100.0	100.0
Salem township	261	181	58	33.1	9.9	12.4	4.6	2.2	11.1	16.2	64.2	62.7	65.0
Shady Grove township	44	29	15	18.1	6.2	9.5	9.5	9.1	18.8	7.6	72.4	48.3	77.3
Spring Grove township	1 052	705	258	19.0	4.8	9.0	6.1	3.1	8.7	11.2	80.8	59.5	84.9
Paragould city (part)	949	641	224	19.2	4.3	9.0	6.6	3.2	8.8	11.9	81.9	61.5	86.0
Sugar Creek township	92	53	39	18.4	6.0	10.2	5.0	1.4	5.2	8.3	70.8	24.5	79.7
Paragould city (part)	-	-	-	(X)	(X)	(X)	(X)	(X)	(X)	(X)	(X)	(X)	(X)
Union township	493	359	118	21.9	4.0	11.0	5.3	3.1	10.5	15.7	72.7	52.5	79.1
Oak Grove Heights town	117	60	41	17.8	4.2	9.3	7.0	3.5	5.5	9.0	76.5	51.7	80.7
Paragould city (part)	-	-	-	(X)	(X)	(X)	(X)	(X)	(X)	(X)	(X)	(X)	(X)
Walnut Corner township	18	-	18	20.0	20.0	8.9	-	-	13.2	-	79.3	(X)	79.3
Hempstead County	5 139	3 290	1 655	23.8	5.3	12.3	6.1	4.2	10.7	14.2	70.9	53.5	76.5
Bodcaw township	92	81	2	20.1	3.5	7.2	3.7	1.3	3.5	14.1	78.7	67.1	82.2
Patmos town	7	7	-	12.1	-	5.2	-	-	9.5	18.2	82.8	71.4	86.4
Bois d'Arc township	262	166	82	34.1	6.3	13.0	9.8	4.9	21.2	19.7	63.6	52.4	68.7
Fulton city	122	77	34	46.2	4.5	14.4	14.8	4.2	21.5	25.7	61.3	67.2	57.0
McNab town	11	8	3	33.3	18.2	27.3	21.2	6.1	23.1	-	64.7	50.0	77.8
De Roan township	3 022	1 928	1 010	24.1	5.7	12.0	6.2	4.5	11.0	14.2	71.5	53.9	77.2
Hope city	2 448	1 585	793	26.2	6.4	12.8	6.3	4.7	11.8	15.7	68.8	53.3	74.7
Perrytown city	70	47	21	30.2	8.2	16.8	5.2	9.5	11.5	17.0	76.9	67.4	80.8
Garland township	76	56	10	18.9	5.5	10.0	8.5	3.5	5.2	13.8	64.8	42.9	70.7
Mine Creek township	244	125	104	16.6	3.3	10.7	4.8	3.6	5.2	7.5	75.2	48.0	79.6
Ozan city (part)	7	2	5	33.3	9.5	28.6	4.8	9.5	40.0	-	80.0	50.0	87.5
Noland township	136	92	39	26.8	8.1	13.8	6.5	2.0	10.6	13.5	65.2	47.7	72.5
Emmet city (part)	3	1	-	9.1	-	3.0	6.1	-	-	-	72.0	-	75.0
Ozan township	422	280	118	31.0	5.1	16.9	7.8	6.2	13.5	19.2	66.8	54.4	72.6
Oakhaven city	8	6	2	13.1	3.3	9.8	-	-	-	7.1	92.3	100.0	90.0
Ozan city (part)	20	11	9	35.1	12.3	15.8	5.3	-	14.0	26.8	84.2	75.0	86.7
Washington city	65	49	16	50.4	4.7	23.3	12.4	11.6	23.5	39.1	56.0	53.3	59.0
Redland township	148	89	54	22.6	3.4	13.1	5.3	3.5	11.8	14.6	70.9	36.0	80.9
McCaskill city	17	14	1	22.4	2.6	15.8	6.6	1.3	6.0	12.8	60.0	35.7	71.0
Saline township	165	105	58	25.7	5.9	15.1	5.8	3.9	13.9	16.5	66.1	42.0	74.6
Springhill township	322	216	93	22.7	5.5	13.8	4.6	3.4	10.8	15.2	74.0	56.3	80.0
Wallaceburg township	177	91	73	20.0	2.9	12.1	5.4	3.2	7.6	10.0	68.4	58.6	70.4
Blevins city	51	31	16	16.1	1.6	7.9	3.8	3.8	5.4	7.8	66.1	51.7	68.8
Water Creek township	73	61	12	16.6	3.6	5.0	5.4	2.9	5.0	11.1	70.8	77.0	69.1
Hot Spring County	6 935	4 375	2 156	24.7	5.0	12.6	6.6	3.9	9.3	14.9	71.3	51.5	77.7
Antioch township	62	39	18	19.3	10.2	9.0	9.0	5.6	6.6	15.0	74.4	71.8	75.0
Big Creek township	63	46	17	20.3	2.3	9.4	5.5	4.2	5.5	13.9	76.3	52.2	82.8
Bismarck township	499	348	105	25.9	3.3	14.8	6.5	5.2	8.5	19.3	72.6	48.2	83.5
Brown Springs township	37	22	13	21.3	8.6	12.6	7.5	5.2	6.1	11.2	74.0	63.2	76.5
Butterfield township	288	183	83	20.2	3.2	10.0	6.2	2.5	4.8	12.8	70.6	57.1	74.0
Malvern city (part)	2	-	2	50.0	50.0	50.0	-	-	50.0	(X)	(X)	(X)	(X)
Rockport town (part)	56	40	16	20.4	2.9	12.8	5.5	5.1	8.8	18.3	71.8	42.1	80.8
Clear Creek township	78	42	30	20.5	3.4	14.7	1.6	1.0	5.9	8.8	65.9	45.2	70.7
De Roche township	308	201	83	26.1	4.3	14.7	7.3	5.7	13.8	16.7	71.7	46.4	80.6
Dover township	78	68	10	14.8	1.3	6.6	5.7	1.1	3.0	9.1	82.9	65.2	86.7
Fenter township	3 095	1 897	1 092	28.6	6.2	14.4	7.1	4.3	10.9	17.7	69.0	48.2	77.1
Malvern city (part)	2 403	1 451	861	30.0	6.4	15.2	7.6	4.6	10.9	18.5	67.7	47.8	76.0
Perla town	30	19	11	32.3	8.6	22.6	5.4	2.2	8.6	27.9	55.0	29.4	65.1
Rockport town (part)	113	61	52	23.8	6.5	14.1	5.7	2.9	8.5	13.3	75.8	54.5	81.5
Gifford township	403	293	59	28.0	2.7	9.0	8.7	1.6	14.8	20.5	72.9	73.9	72.5
Harrison township	41	33	8	17.2	0.8	8.8	5.9	-	4.5	12.3	71.0	33.3	82.1

Table 5. **Disability Status: 2000**—Con.

[Data based on a sample (except Tables 65-68). For information on confidentiality protection, coverage, sampling error, and nonsampling error, see Appendix G.
For location of definitions, see "How to Use This Census Report"]

State County County Subdivision Place	Civilian noninstitutionalized population with a disability			Percent of civilian noninstitutionalized population with specified disability							Percent employed of civilian noninstitutionalized population 21 to 64 years		
				5 years and over					16 years and over, going outside the home	16 to 64 years, employment disability		Disability status	
	5 years and over	16 to 64 years	65 years and over	Any disability	Sensory	Physical	Mental	Self-care			Total	With a disability	No disability
Hot Spring County—Con.													
Henderson township	195	126	64	24.2	5.3	13.5	6.6	4.3	5.1	15.6	65.4	39.7	74.3
Lone Hill township	231	134	68	33.3	8.5	20.5	8.2	7.9	12.4	10.9	64.7	50.4	70.9
Magnet township	373	251	79	16.0	2.4	6.4	4.6	1.4	4.9	10.0	73.6	59.7	76.1
Midway township	192	85	98	20.5	8.1	12.3	7.8	3.8	7.8	9.5	78.6	70.6	80.0
Montgomery township	164	96	60	16.2	2.6	9.0	4.2	1.8	9.6	5.5	72.5	26.1	80.2
Ouachita township	169	94	66	26.7	7.3	15.0	9.5	5.4	9.0	14.0	74.2	54.3	80.8
Donaldson town	89	52	32	31.7	9.3	18.1	11.7	8.5	11.2	17.5	70.6	48.1	81.5
Prairie township	251	164	85	26.4	5.1	14.8	5.6	4.5	9.7	16.5	69.8	60.1	73.1
Friendship town	50	35	13	26.0	5.7	12.0	3.1	3.6	10.3	16.0	65.2	57.6	68.3
Saline township	262	168	76	19.5	3.7	11.5	4.6	4.1	8.2	9.1	75.9	56.4	80.2
Valley township	146	85	42	23.4	7.2	12.0	8.2	4.6	6.6	11.1	72.6	30.4	85.6
Howard County	3 019	1 801	1 057	23.2	5.2	11.2	5.8	3.6	9.3	13.2	73.7	57.7	78.0
Blackland township	30	13	11	22.9	4.6	9.2	6.9	3.8	13.2	9.0	70.1	38.5	77.8
Blue Bayou township	26	17	9	27.1	5.2	16.7	-	-	9.8	17.7	75.0	76.5	74.5
Blue Ridge township	25	19	6	16.6	4.0	7.9	7.9	4.6	10.1	6.0	72.4	47.4	77.3
Brewer township	30	8	17	10.9	4.3	9.1	3.3	-	1.4	4.2	82.6	62.5	83.6
Buck Range township	60	11	49	30.0	-	28.5	-	2.5	1.9	11.5	48.0	27.3	51.6
Burg township	11	5	6	32.4	14.7	23.5	14.7	11.8	12.9	22.7	57.1	-	75.0
Center Point township	158	82	49	27.1	5.1	11.5	11.1	8.1	20.9	16.5	67.2	55.2	70.6
Clay township	41	36	5	21.4	5.7	18.2	7.8	-	2.4	15.3	75.0	58.8	81.7
County Line township	72	32	32	14.0	4.9	9.9	3.9	1.7	1.0	4.8	82.5	56.3	85.2
Dillard township	58	32	19	20.6	5.7	7.1	1.4	0.7	5.0	11.4	86.7	78.1	88.7
Duckett township	6	3	3	22.2	11.1	-	-	11.1	22.2	10.0	70.0	66.7	70.6
Franklin township	88	50	33	32.8	4.9	17.2	10.1	6.7	10.1	19.4	57.0	42.0	63.9
Holly Creek township	55	28	27	23.9	5.7	4.3	2.2	3.5	10.6	18.4	79.3	89.3	76.8
Madison township	400	188	195	24.9	7.0	16.4	6.7	5.7	11.4	9.6	74.6	50.0	80.2
Dierks city	324	151	162	28.4	8.7	18.3	8.7	7.1	14.8	9.8	74.5	51.8	80.9
Mineral Springs township	276	174	83	21.7	6.8	11.0	6.3	3.5	10.0	11.8	71.5	42.7	79.1
Mineral Springs city	253	158	76	21.9	6.6	11.0	6.7	3.0	9.8	11.9	71.6	43.3	78.9
Mountain township	65	41	24	18.2	5.0	10.1	3.9	5.0	6.8	7.8	74.5	56.4	78.9
Muddy Fork township	24	20	4	14.0	-	2.3	2.3	-	10.7	5.0	70.6	43.8	74.8
Nashville township	1 361	891	407	24.0	4.7	9.5	5.7	3.0	8.9	15.5	74.3	63.4	77.5
Nashville city	1 126	770	319	26.5	4.1	10.4	6.8	3.3	10.8	18.3	71.4	62.8	74.6
Saline township	28	20	8	21.4	3.1	6.1	-	-	14.3	22.0	88.2	100.0	83.9
Saratoga township	74	49	24	29.8	8.1	17.7	10.1	10.1	13.2	14.7	71.5	56.5	78.1
Tollette township	86	52	34	27.0	5.0	16.0	6.0	1.3	6.4	14.1	64.0	28.9	75.2
Tollette town	86	52	34	27.0	5.0	16.0	6.0	1.3	6.4	14.1	64.0	28.9	75.2
Umpire township	45	30	12	17.2	3.8	4.6	4.2	1.5	5.6	15.1	72.7	63.3	75.0
Independence County	7 376	4 733	2 282	23.4	5.7	12.7	7.0	3.8	9.5	13.4	70.2	42.4	78.5
Ashley township	301	204	87	25.6	4.7	13.8	6.2	5.1	7.9	13.5	70.6	52.1	76.9
Barren township	259	197	58	21.0	3.9	7.5	3.2	2.1	10.2	15.3	69.5	60.8	72.6
Cave City city (part)	21	16	5	30.9	2.9	11.8	2.9	2.9	3.4	35.0	74.3	81.3	68.4
Big Bottom township	356	235	114	28.2	7.5	15.5	7.9	5.4	11.4	16.4	64.7	46.0	72.6
Newark city (part)	312	197	108	28.9	7.6	16.2	8.3	5.8	11.2	16.8	64.5	44.2	73.3
Black River township	59	37	18	27.3	5.1	13.4	6.5	1.9	6.0	15.0	74.0	75.7	73.3
Cushman township	257	180	71	29.2	9.6	17.3	7.5	4.2	12.6	20.1	60.1	27.5	73.8
Cushman town (part)	77	59	12	41.4	10.2	20.4	9.7	9.1	26.2	27.8	51.8	40.4	61.7
Departee township	15	11	4	6.1	2.5	2.5	-	-	2.1	3.1	60.1	45.5	61.3
Dota township	167	101	54	22.2	4.7	12.1	5.6	4.1	9.5	13.2	77.1	52.2	83.2
Fairview township	391	246	112	29.0	6.2	15.8	10.1	2.8	10.8	16.1	67.6	27.0	82.7
Pleasant Plains town	57	29	24	26.8	8.5	15.5	11.7	3.3	7.4	12.4	67.5	11.1	83.3
Gainsboro township	188	121	55	20.4	3.8	11.4	8.3	3.4	9.0	12.6	73.7	42.6	80.8
Greenbrier township	397	300	78	28.4	7.4	18.5	7.8	5.2	6.0	15.3	71.5	39.5	84.7
Hill township	51	37	14	15.9	2.5	10.9	2.2	3.1	6.4	7.9	65.7	29.7	73.4
Huff township	119	86	33	21.9	2.4	8.8	6.4	2.9	12.8	16.8	71.3	40.5	79.7
Jefferson township	56	38	18	24.3	3.5	17.0	10.9	11.3	15.7	15.1	54.5	7.9	68.2
Liberty township	132	98	34	19.3	3.2	15.5	9.1	4.1	8.8	13.1	59.8	40.8	65.8
Logan township	46	23	13	27.7	7.2	19.9	7.2	17.5	19.8	7.6	64.9	26.1	82.4
McHue township	833	542	257	23.1	5.9	10.9	6.1	3.1	8.4	14.8	71.6	51.7	77.6
Batesville city (part)	-	-	-	(X)	(X)	(X)	(X)	(X)	(X)	(X)	(X)	(X)	(X)
Magness township	99	51	45	26.2	10.1	16.9	10.1	3.2	13.9	6.9	69.2	48.0	75.1
Magness town	44	12	29	31.0	12.0	16.2	9.9	2.8	11.6	4.1	73.5	41.7	80.4
Marshell township	15	4	11	10.6	4.3	7.1	1.4	2.1	2.5	-	60.8	-	64.0
Moorefield township	336	234	79	14.6	2.1	6.2	5.1	2.3	5.3	7.7	75.6	47.6	79.8
Batesville city (part)	156	95	41	12.1	2.5	4.0	5.1	2.2	5.7	5.0	77.4	51.8	80.2
Moorefield town	30	22	8	18.0	1.8	12.0	9.6	3.6	9.0	10.9	66.3	23.5	76.0
Oil Trough township	177	120	48	30.1	3.6	16.8	12.4	5.8	10.6	17.6	63.4	54.8	66.7
Oil Trough town	51	35	7	26.6	1.6	17.2	6.8	2.6	8.8	14.6	68.9	48.6	77.0
Relief township	103	50	53	23.5	8.2	14.2	5.5	3.4	11.7	10.0	66.9	54.0	70.3
Rosie township	128	88	35	21.1	3.3	12.5	7.1	3.5	11.3	12.3	77.3	51.1	84.4
Ruddell township	2 173	1 263	812	25.1	7.0	14.6	7.5	4.8	10.7	13.5	70.4	37.4	80.6
Batesville city (part)	1 730	989	670	24.1	7.0	14.6	7.4	4.9	10.4	12.1	70.1	34.4	80.5
Salado township	187	92	39	20.7	7.6	7.4	12.5	1.6	9.2	6.3	73.9	29.1	81.4
Union township	108	87	15	26.6	8.4	15.0	9.1	3.4	8.6	13.6	54.7	22.8	68.1
Cushman town (part)	75	67	6	28.0	7.8	16.4	10.8	4.1	8.1	18.3	50.9	21.0	67.6
Washington township	182	134	48	20.8	6.1	9.7	1.5	0.7	8.7	15.5	76.4	48.1	84.4
White River township	176	111	58	20.8	3.4	12.3	6.0	2.8	9.2	13.6	75.2	47.2	82.3
Sulphur Rock town	110	64	41	28.3	5.4	15.4	8.5	5.4	16.5	17.5	75.0	50.0	83.9
Wycough township	65	43	19	16.2	3.7	7.5	4.2	0.7	10.6	9.8	74.2	33.3	80.9
Newark city (part)	8	5	3	22.2	8.3	19.4	13.9	-	-	-	83.3	100.0	78.9
Izard County	3 135	1 865	1 173	26.5	6.4	15.6	6.7	4.0	10.1	15.6	64.8	40.8	73.5
Athens township	15	9	6	10.6	0.7	9.9	5.7	-	7.0	1.0	86.3	11.1	94.2
Baker township	56	43	7	25.7	7.3	11.9	4.1	3.7	10.1	13.1	45.6	11.6	61.3
Horseshoe Bend city (part)	5	5	-	14.3	-	-	-	-	-	19.2	46.2	100.0	33.3
Oxford city (part)	-	-	-	-	-	-	-	-	-	-	(X)	(X)	(X)
Barren Fork township	84	47	34	16.3	5.6	10.5	2.9	2.3	6.4	5.3	72.7	57.8	75.3
Mount Pleasant town (part)	44	25	18	17.0	5.4	13.5	5.0	3.9	6.7	5.8	65.8	52.0	68.6
Big Spring township	35	19	14	16.7	6.2	11.4	6.7	1.9	8.0	7.4	81.0	42.1	87.9
Bryan township	124	99	25	31.2	7.1	8.3	7.3	4.0	14.0	29.6	70.3	55.6	79.0
Claiborne township	14	13	1	9.3	-	2.7	0.7	0.7	8.4	15.1	80.0	83.3	79.4
Calico Rock city (part)	-	-	-	(X)	(X)	(X)	(X)	(X)	(X)	(X)	(X)	(X)	(X)

Table 5. **Disability Status: 2000**—Con.

[Data based on a sample (except Tables 65-68). For information on confidentiality protection, coverage, sampling error, and nonsampling error, see Appendix G.
For location of definitions, see "How to Use This Census Report"]

State County County Subdivision Place	Civilian noninstitutionalized population with a disability			Percent of civilian noninstitutionalized population with specified disability							Percent employed of civilian noninstitutionalized population 21 to 64 years		
				5 years and over					16 years and over, going outside the home	16 to 64 years, employment disability		Disability status	
	5 years and over	16 to 64 years	65 years and over	Any disability	Sensory	Physical	Mental	Self-care			Total	With a disability	No disability
Izard County—Con.													
Drytown township	74	54	18	24.1	4.9	18.9	7.8	2.9	6.1	12.8	61.3	33.3	72.1
Mount Pleasant town (part)	19	15	2	19.4	6.1	17.3	8.2	4.1	-	9.9	63.1	26.7	74.0
Franklin township	94	59	35	23.7	3.5	15.7	4.3	4.3	7.6	18.5	75.0	40.7	85.9
Franklin town (part)	41	25	16	22.9	2.2	17.3	4.5	3.4	6.5	15.3	82.1	32.0	97.5
Horseshoe Bend city (part)	-	-	-	-	-	-	-	-	-	-	100.0	(X)	100.0
Gid township	46	22	22	19.1	5.0	14.5	6.6	4.1	3.7	7.5	69.8	35.0	74.6
Guion township	62	31	26	41.1	8.6	21.2	9.3	10.6	18.8	25.5	74.1	58.6	82.7
Guion town	46	21	22	56.1	11.0	31.7	12.2	17.1	27.3	34.8	77.1	61.9	100.0
Guthrie township	63	37	26	36.8	20.5	13.5	11.1	5.8	10.6	7.2	70.0	78.8	63.8
Jefferson township	671	306	361	29.6	7.6	17.7	5.4	4.0	10.0	19.1	50.6	41.2	55.1
Franklin town (part)	-	-	-	(X)	(X)	(X)	(X)	(X)	(X)	(X)	(X)	(X)	(X)
Horseshoe Bend city (part)	637	278	355	30.6	8.3	19.2	5.9	4.4	10.5	18.6	47.8	37.8	52.6
Lacrosse township	47	43	4	20.6	1.3	8.3	5.3	2.2	3.9	20.8	69.8	41.9	82.3
Melbourne city (part)	3	3	-	100.0	-	100.0	-	-	-	100.0	-	-	(X)
Lafferty township	34	23	11	46.6	11.0	24.7	16.4	8.2	21.9	22.4	50.0	47.8	51.5
Lunenburg township	38	21	17	23.3	6.1	13.5	-	-	-	6.7	65.1	9.5	83.9
Mill Creek township	401	223	160	23.2	7.2	15.6	6.7	5.4	11.7	11.8	69.5	33.6	79.2
Melbourne city (part)	335	191	126	23.2	7.5	15.3	6.9	4.9	12.0	11.6	68.0	31.9	78.1
Mount Olive township	26	19	7	35.6	9.6	17.8	-	-	16.4	-	45.5	-	69.4
Newburg township	193	148	43	31.3	5.5	20.9	7.5	5.5	10.2	19.2	57.4	33.8	69.4
Oxford city (part)	6	2	4	85.7	42.9	85.7	42.9	-	42.9	-	100.0	100.0	(X)
New Hope township	266	166	79	31.1	7.8	19.5	10.3	5.0	14.5	22.8	59.3	36.9	70.2
Oxford city (part)	194	111	62	30.1	7.9	18.9	11.3	4.8	14.8	20.6	59.1	38.7	68.0
Pleasant Hill township	58	25	33	19.5	4.4	12.8	5.1	1.7	8.9	6.1	70.1	8.3	79.7
Sage township	43	16	27	20.3	-	9.0	7.5	0.9	2.6	8.3	82.4	43.8	87.5
Melbourne city (part)	-	-	-	-	-	-	-	-	-	-	93.8	(X)	93.8
Strawberry township	78	39	37	37.7	12.1	20.8	13.5	9.2	13.2	15.1	62.9	50.0	68.2
Union township	484	309	145	26.5	5.4	14.9	9.0	3.9	11.2	17.1	68.7	47.8	76.4
Calico Rock city (part)	226	134	76	25.5	6.1	17.2	10.4	5.1	8.7	13.3	70.3	35.0	82.1
Pineville town	44	31	7	16.5	2.6	9.4	5.6	1.5	7.4	7.7	73.1	80.6	71.2
Violet Hill township	116	81	35	40.8	4.6	23.6	2.1	1.8	10.0	25.4	53.7	42.0	62.4
White River township	13	13	-	11.2	6.0	5.2	-	-	-	-	68.5	53.8	70.9
Jackson County	4 607	2 956	1 472	29.3	5.7	16.8	8.4	5.7	12.6	17.4	65.6	45.0	74.3
Barren township	218	159	43	24.4	4.1	16.4	9.2	0.9	11.7	14.7	57.8	14.4	72.5
Bateman township	11	11	-	50.0	22.7	27.3	-	-	-	-	72.7	45.5	100.0
Newport city (part)	-	-	-	(X)	(X)	(X)	(X)	(X)	(X)	(X)	(X)	(X)	(X)
Bird township	552	314	234	26.5	5.9	17.6	8.1	6.5	12.9	15.4	64.6	39.9	73.1
Tuckerman city (part)	404	214	188	24.7	5.3	16.7	8.4	6.3	12.4	13.9	68.1	44.7	74.9
Breckenridge township	112	86	24	22.5	9.1	10.9	6.6	5.8	8.9	13.2	77.7	62.7	83.2
Tupelo town	28	17	11	18.2	3.2	11.7	3.9	1.3	1.6	14.4	63.1	35.3	70.1
Weldon town	16	7	9	22.2	11.1	12.5	11.1	8.3	18.2	11.1	90.9	42.9	100.0
Bryan township	35	23	12	47.3	8.1	14.9	-	8.1	34.3	32.7	41.8	78.3	15.6
Cache township	79	63	16	34.2	-	15.2	12.6	6.9	16.0	37.9	78.9	69.8	86.1
Cow Lake township	147	95	41	34.7	7.3	20.8	11.1	9.9	12.1	18.6	58.4	30.1	72.9
Beedeville town	26	12	14	29.5	6.8	13.6	10.2	13.6	20.8	13.7	70.6	50.0	76.9
Glaize township	232	135	87	30.8	7.3	20.0	10.9	9.4	12.4	15.1	58.5	39.5	65.4
Glass township	267	162	90	23.5	5.2	14.5	7.5	4.2	8.2	14.6	69.2	43.4	77.4
Swifton city	206	129	62	24.4	5.7	15.0	8.3	4.9	8.0	15.7	70.8	45.2	79.7
Grubbs township	200	107	88	33.3	10.0	18.6	8.0	7.0	18.0	18.7	69.9	63.6	72.4
Grubbs town	116	61	50	29.5	8.9	17.0	6.4	7.9	14.7	18.8	77.0	67.2	80.1
Jefferson township	373	319	49	32.6	5.1	18.8	3.8	4.6	13.3	21.6	69.6	49.7	81.9
Campbell Station town	77	57	18	31.8	8.7	21.9	6.2	8.3	7.7	17.0	75.3	64.8	80.0
Diaz city (part)	49	44	5	25.0	3.1	8.2	1.0	2.6	12.8	24.3	76.7	66.7	80.5
Jacksonport town	91	80	11	37.1	7.8	19.6	3.3	2.9	6.0	26.8	66.9	53.8	78.8
Tuckerman city (part)	16	11	2	42.1	7.9	18.4	7.9	7.9	18.8	22.7	15.4	-	40.0
Richwoods township	135	83	52	40.7	12.3	28.3	11.1	6.9	15.7	22.9	73.5	54.2	85.6
Amagon town	41	26	15	53.9	10.5	39.5	25.0	17.1	21.1	32.1	60.8	34.6	88.0
Union township	2 144	1 316	717	29.7	5.0	16.2	8.9	5.8	12.5	16.9	65.0	44.2	73.6
Diaz city (part)	213	144	48	22.8	4.3	10.2	6.7	4.4	10.7	16.2	66.3	38.2	74.9
Newport city (part)	1 652	980	609	29.5	4.9	16.3	8.6	5.7	12.4	15.4	64.5	41.5	73.5
Village township	102	83	19	31.5	6.8	11.4	9.9	4.6	15.0	24.6	70.2	65.1	73.2
Diaz city (part)	-	-	-	(X)	(X)	(X)	(X)	(X)	(X)	(X)	(X)	(X)	(X)
Newport city (part)	52	52	-	37.4	-	5.8	3.6	-	11.7	32.1	69.7	76.9	63.2
Jefferson County	18 533	12 387	5 196	25.0	5.2	11.9	6.6	3.6	11.5	14.7	67.4	49.6	73.7
Barraque township	412	277	122	19.6	4.0	12.0	5.4	3.2	9.6	10.1	75.8	51.1	81.7
Redfield city	218	117	93	20.3	3.6	14.0	3.5	3.5	10.6	8.6	74.9	41.7	81.8
Bogy township	40	31	9	29.4	17.6	18.4	5.1	5.1	5.6	27.0	23.8	22.6	24.5
Bolivar township	73	64	9	19.9	1.4	14.8	6.6	4.9	7.7	9.5	65.0	50.0	69.9
Dudley Lake township	230	157	73	42.4	12.3	21.4	13.4	9.0	25.2	22.1	59.6	51.0	66.5
Dunnington township	138	69	69	40.1	2.3	17.7	1.2	2.6	27.2	14.7	53.7	34.8	62.6
Wabbaseka city	81	48	33	41.5	3.1	22.6	1.0	4.6	28.2	28.3	47.7	31.3	60.7
Jefferson township	367	263	68	18.3	3.1	10.2	4.9	3.3	6.9	11.8	77.4	47.5	84.6
Melton township	338	209	87	36.7	13.6	14.6	12.5	6.7	8.7	19.8	56.5	30.9	70.1
Niven township	394	246	132	23.5	5.5	11.0	5.5	2.2	10.6	9.4	76.9	46.5	85.2
Old River township	49	44	5	62.0	21.5	31.6	6.3	6.3	26.6	64.7	37.3	27.3	100.0
Pastoria township	146	83	56	57.5	20.5	36.6	14.6	7.9	26.0	39.7	37.2	15.7	70.4
Plum Bayou township	502	314	154	28.7	6.7	14.4	6.9	3.1	19.0	14.4	60.6	40.2	68.3
Altheimer city	346	217	105	30.7	6.7	13.8	8.6	4.6	22.8	17.6	54.2	32.2	63.9
Sherrill town	23	17	6	21.5	8.4	13.1	3.7	-	9.1	8.2	67.1	37.5	75.9
Richland township	99	52	47	25.0	10.6	12.9	4.8	6.3	4.6	9.5	70.1	40.0	77.4
Roberts township	77	43	29	16.0	2.3	8.9	3.5	2.7	7.1	5.3	64.3	37.2	69.2
Humphrey city (part)	71	40	26	16.4	1.8	9.9	3.9	3.0	7.0	4.9	63.2	32.5	69.0
Spring township	653	465	181	23.3	6.4	12.9	4.1	3.1	9.1	13.0	74.4	43.0	84.0
Talladega township	252	111	132	20.8	6.6	17.2	8.4	3.5	6.7	9.4	67.9	22.9	75.5
Vaugine township	12 446	8 370	3 422	25.9	5.0	11.5	6.9	3.6	12.7	15.8	65.0	51.3	70.3
Pine Bluff city	12 383	8 328	3 401	25.9	5.0	11.5	6.9	3.6	12.7	15.8	64.9	51.1	70.3
Victoria township	63	42	21	23.0	2.2	15.0	3.3	2.2	13.5	7.1	76.7	50.0	86.3
Villemont township	25	12	13	25.8	3.1	6.2	3.1	6.2	29.3	5.9	29.5	-	40.6
Washington township	1 742	1 180	441	20.4	4.3	10.9	6.5	3.4	6.4	11.8	73.1	49.0	79.4
White Hall city	833	566	186	18.1	3.5	8.2	5.1	2.4	6.2	9.3	78.1	56.1	83.1
Whiteville township	487	355	126	22.2	4.3	10.9	4.3	3.5	8.9	14.6	77.8	69.3	80.4

Table 5. **Disability Status: 2000**—Con.

[Data based on a sample (except Tables 65-68). For information on confidentiality protection, coverage, sampling error, and nonsampling error, see Appendix G. For location of definitions, see "How to Use This Census Report"]

State County County Subdivision Place	Civilian noninstitutionalized population with a disability			Percent of civilian noninstitutionalized population with specified disability							Percent employed of civilian noninstitutionalized population 21 to 64 years		
				5 years and over					16 years and over, going outside the home	16 to 64 years, employment disability		Disability status	
	5 years and over	16 to 64 years	65 years and over	Any disability	Sensory	Physical	Mental	Self-care			Total	With a disability	No disability
Johnson County	5 747	3 718	1 739	27.3	6.5	13.4	8.1	3.9	10.3	16.9	67.1	46.7	74.9
Batson township	65	55	4	37.1	6.9	16.0	16.6	-	5.5	22.3	60.2	37.7	76.0
Dickerson-Hill township	24	15	9	19.0	1.6	15.9	9.5	1.6	14.6	13.6	47.9	-	60.3
Grant township	429	298	115	32.9	5.3	17.9	9.8	3.4	10.8	22.7	59.1	42.3	68.6
Coal Hill city	345	239	97	35.8	6.0	19.0	9.4	2.8	10.6	25.2	58.7	46.2	67.0
Hickey township	85	78	-	14.2	6.0	3.0	4.0	-	2.2	9.1	64.8	55.1	67.7
Horsehead township	135	103	20	21.0	4.7	10.1	6.8	1.4	3.0	14.0	74.4	48.9	81.4
Howell township	307	209	87	28.3	8.8	13.8	10.0	5.6	9.4	22.6	68.9	46.5	77.9
Knoxville city (part)	114	79	29	23.3	6.1	11.7	7.2	5.1	7.0	19.9	75.2	52.1	83.3
King township	201	129	72	22.8	6.3	14.8	3.3	4.1	8.7	16.8	67.6	30.1	78.1
Lee township	36	18	18	14.8	4.9	4.5	9.1	-	5.3	3.9	78.9	72.7	79.5
Low Gap township	33	28	5	30.6	2.8	18.5	1.9	4.6	20.0	18.1	64.5	53.8	72.2
McKennon township	195	152	43	28.7	8.7	14.3	13.3	2.2	9.8	16.9	63.6	42.4	73.3
Mulberry township	41	33	6	20.6	2.5	10.6	5.5	6.0	9.6	17.3	61.7	62.1	61.5
Perry township	191	118	59	25.7	2.7	10.9	14.7	0.8	11.5	13.0	58.9	29.0	68.5
Pittsburg township	364	227	111	24.7	8.4	12.2	8.3	4.5	12.0	12.8	68.7	33.2	79.6
Knoxville city (part)	5	5	-	62.5	-	-	-	-	62.5	62.5	100.0	100.0	100.0
Lamar city (part)	217	153	49	27.0	8.2	13.3	7.6	5.0	14.1	16.1	67.2	34.3	80.5
Prairie township	295	217	62	26.8	2.2	15.2	8.1	4.7	11.6	16.7	67.8	41.4	78.4
Clarksville city (part)	89	73	5	28.5	1.6	13.1	9.0	4.8	17.8	19.9	56.3	37.0	67.7
Red Lick township	243	129	99	21.1	3.5	11.9	5.3	4.2	7.7	13.3	70.0	73.5	69.3
Sherman township	92	61	31	31.3	8.5	18.4	10.2	6.5	13.6	24.2	64.3	44.1	74.0
Spadra township	2 620	1 605	864	29.0	7.2	13.5	8.0	4.4	11.3	16.8	68.2	49.7	75.6
Clarksville city (part)	2 054	1 242	707	30.5	7.4	12.7	8.4	4.7	11.8	18.6	66.3	53.4	71.7
Lamar city (part)	124	84	31	29.0	5.6	17.6	10.5	7.3	10.3	15.4	64.7	32.5	79.1
Stonewall township	75	50	25	20.4	8.7	6.5	1.1	-	3.9	13.8	73.4	70.0	74.4
Ward township	316	193	109	35.8	8.0	19.8	9.2	4.5	13.6	27.0	64.2	47.8	74.1
Hartman city	232	155	68	41.2	8.0	21.3	9.4	5.2	14.5	32.1	63.6	56.1	69.5
Lafayette County	2 341	1 538	727	29.5	6.6	16.4	9.2	5.2	13.0	18.5	61.0	47.9	67.2
Baker township	644	435	183	28.8	5.7	13.8	9.1	5.4	12.3	21.7	59.8	55.5	61.9
Stamps city (part)	572	390	156	30.2	5.8	14.8	9.2	5.6	12.6	24.4	59.1	56.1	60.6
French township	77	38	39	31.2	11.3	20.2	8.9	7.3	13.6	8.1	62.2	42.1	67.9
Hadley township	297	200	86	25.8	6.3	15.7	9.4	4.1	12.7	14.0	67.8	40.8	77.6
Buckner city	116	79	28	32.0	6.3	16.3	9.1	1.4	14.6	16.9	61.8	35.5	75.2
Stamps city (part)	-	-	-	(X)	(X)	(X)	(X)	(X)	(X)	(X)	(X)	(X)	(X)
La Grange township	128	79	45	26.3	5.3	14.4	7.4	4.3	12.1	13.4	68.1	58.1	71.2
Lewisville city (part)	30	21	9	27.3	1.8	15.5	3.6	5.5	11.1	20.2	87.9	75.0	94.7
Mars Hill township	42	37	5	31.6	7.5	27.1	-	-	4.1	20.9	54.2	45.9	58.6
Roane township	415	251	147	30.0	7.2	18.4	11.4	7.0	14.5	15.1	52.9	30.8	63.7
Bradley city	167	107	55	31.7	9.7	18.0	13.1	8.2	16.1	19.3	51.4	38.6	58.9
Russell township	63	36	27	41.2	4.6	27.5	20.9	11.1	21.2	16.7	52.4	19.4	71.7
Steel township	488	338	132	33.5	8.1	16.6	8.9	4.7	14.6	25.0	61.3	54.7	65.7
Lewisville city (part)	383	276	99	34.7	7.4	16.9	7.5	5.2	15.5	27.5	61.5	55.4	65.8
Walker Creek township	187	124	63	27.3	5.3	17.2	5.4	3.9	10.5	17.6	64.3	54.0	69.0
Lawrence County	4 997	3 088	1 683	30.5	7.1	16.6	9.5	4.5	12.7	17.1	66.5	46.9	75.0
Annieville township	80	64	16	21.1	5.5	12.1	6.3	4.7	5.9	14.1	62.1	39.3	69.8
Ashland township	69	61	8	30.5	10.2	13.3	12.4	1.3	9.5	26.9	56.3	45.8	64.5
Minturn town	36	34	2	33.3	7.4	20.4	13.9	-	16.5	28.2	69.2	59.4	78.8
Black River township	172	103	64	34.3	9.0	15.5	8.2	5.0	13.0	21.8	64.4	63.9	64.6
Powhatan town	21	11	10	51.2	12.2	24.4	17.1	12.2	17.9	50.0	81.3	81.8	80.0
Black Rock township	313	195	106	25.6	7.8	15.4	8.2	4.7	15.4	14.8	64.6	38.1	74.4
Black Rock city (part)	185	114	69	27.8	9.0	17.1	8.4	4.1	16.4	13.6	62.1	33.0	73.4
Boas township	988	716	223	34.2	5.1	15.4	9.7	5.4	18.1	20.8	60.7	44.5	70.2
Hoxie city	931	675	207	35.2	4.9	15.7	10.0	5.6	18.0	21.1	60.9	45.7	70.4
Cache township	37	16	21	23.3	8.2	23.3	16.4	8.2	16.8	11.0	62.7	37.5	68.7
Campbell township	1 587	965	538	32.2	7.2	17.7	10.2	4.3	11.3	17.4	72.0	53.9	80.3
College City town	24	18	6	9.3	1.2	1.9	4.7	1.9	6.2	3.9	74.5	44.4	76.5
Walnut Ridge city	1 414	854	476	33.5	7.6	17.9	9.9	4.0	11.3	19.1	72.3	54.2	81.2
Dent township	294	144	132	33.4	9.6	20.7	10.3	4.7	12.5	12.6	66.2	34.6	77.9
Imboden town	189	90	93	30.5	9.2	19.4	8.9	3.6	13.1	12.1	70.5	41.5	79.6
Dowell township	115	44	66	27.6	5.8	20.9	8.6	2.4	13.1	11.0	69.8	31.7	78.0
Duty township	159	79	69	30.3	7.2	17.5	12.2	6.7	12.9	20.2	64.3	35.2	74.3
Black Rock city (part)	-	-	-	(X)	(X)	(X)	(X)	(X)	(X)	(X)	(X)	(X)	(X)
Portia town	133	63	61	28.6	6.0	18.1	10.8	6.9	13.6	18.2	63.3	30.9	73.1
Eaton township	73	49	21	27.1	3.0	17.1	6.3	1.5	6.7	13.8	69.0	47.8	77.0
Flat Creek township	21	11	9	18.9	8.1	14.4	8.1	1.8	5.4	5.2	63.9	54.5	65.6
Jesup township	40	25	15	27.4	11.6	19.2	11.0	11.0	14.4	19.6	66.7	48.0	74.2
Lawrence township	79	60	15	29.7	2.6	19.9	4.5	-	1.5	18.5	59.4	63.2	56.8
Marion township	117	62	55	36.7	7.8	21.6	10.7	3.8	11.9	16.6	61.5	30.0	77.0
Alicia town	47	28	19	35.6	14.4	20.5	9.8	6.1	9.2	21.6	61.7	30.8	76.4
Morgan township	139	66	70	25.4	9.5	15.4	7.5	4.4	7.9	10.5	66.5	38.3	73.1
Lynn town	82	32	47	28.4	11.4	18.7	10.7	5.2	10.0	11.1	66.9	36.7	74.2
Promised Land township	147	116	17	34.3	7.9	13.1	10.5	3.7	7.7	29.6	65.6	48.6	75.7
Sedgwick town	34	25	9	36.6	7.5	21.5	14.0	5.4	13.9	32.8	72.0	50.0	89.3
Reeds Creek township	187	109	73	22.9	5.5	11.2	7.5	2.1	9.7	11.7	69.1	53.6	73.1
Strawberry town	61	41	20	24.5	7.6	11.2	8.8	2.0	6.3	15.0	68.8	41.7	79.8
Richwoods township	27	-	27	18.5	11.6	6.8	6.8	-	4.3	-	90.7	(X)	90.7
Spring River township	117	63	54	29.5	11.4	16.9	6.3	3.3	18.4	15.2	67.0	51.8	73.0
Ravenden town (part)	26	7	19	56.5	13.0	43.5	-	-	30.8	-	70.0	100.0	53.8
Strawberry township	106	55	48	30.6	8.4	17.6	9.5	7.5	17.4	16.5	72.3	47.2	81.2
Smithville town	19	8	10	25.0	7.9	18.4	10.5	6.6	6.5	12.8	74.4	50.0	80.0
Thacker township	130	85	36	29.6	6.2	17.8	12.3	6.2	15.4	14.7	55.9	26.9	67.5
Ravenden town (part)	126	85	32	29.0	6.2	17.5	11.5	5.7	15.0	14.7	55.9	26.9	67.5
Lee County	3 038	1 984	936	30.4	6.6	15.8	7.5	6.5	16.5	19.7	58.4	40.3	67.7
Big Creek township	16	5	11	27.1	18.6	18.6	-	-	23.1	15.2	51.5	100.0	42.9
Council township	19	19	-	33.3	15.8	15.8	-	15.8	-	24.4	65.9	52.6	77.3
Fleener township	102	58	44	30.4	10.1	15.2	6.5	5.4	15.9	13.1	73.1	31.0	88.2
Hampton township	252	135	103	29.9	8.8	18.3	7.2	8.7	15.8	18.8	57.9	34.1	67.5
Moro town	46	30	13	23.0	1.0	13.5	7.5	1.0	8.6	16.1	76.6	60.7	81.0
Hardy township	-	-	-	(X)	(X)	(X)	(X)	(X)	(X)	(X)	(X)	(X)	(X)
Independence township	1 749	1 196	462	29.9	5.6	15.6	7.7	7.1	16.6	21.2	55.9	39.6	64.8
Marianna city	1 365	905	376	29.3	5.2	16.1	8.3	7.9	15.9	21.1	54.4	36.5	63.8

Table 5. **Disability Status: 2000**—Con.

[Data based on a sample (except Tables 65-68). For information on confidentiality protection, coverage, sampling error, and nonsampling error, see Appendix G.
For location of definitions, see "How to Use This Census Report"]

State County County Subdivision Place	Civilian noninstitutionalized population with a disability			Percent of civilian noninstitutionalized population with specified disability							Percent employed of civilian noninstitutionalized population 21 to 64 years		
				5 years and over					16 years and over, going outside the home	16 to 64 years, employment disability		Disability status	
	5 years and over	16 to 64 years	65 years and over	Any disability	Sensory	Physical	Mental	Self-care			Total	With a disability	No disability
Lee County—Con.													
Oak Forest township	141	97	44	37.8	7.0	15.8	6.2	7.5	22.0	22.0	54.5	36.2	65.4
Richland township	290	195	91	37.6	11.3	16.5	5.8	3.2	17.7	18.0	51.6	37.4	60.4
LaGrange town	76	33	43	49.7	19.0	26.8	11.8	7.2	20.9	16.0	44.6	36.4	51.2
Rondo town	65	45	20	35.5	8.7	18.0	3.3	7.7	21.0	11.4	60.2	39.5	71.3
St. Francis township	47	47	-	17.9	6.5	4.9	1.5	1.5	5.3	11.2	83.0	68.1	88.1
Spring Creek township	184	95	89	32.7	6.2	21.2	11.7	7.1	22.2	19.7	59.3	39.3	67.8
Aubrey town	52	37	15	25.5	4.4	7.4	4.4	2.5	12.5	20.3	62.6	34.3	76.4
Texas township	120	66	54	24.0	2.2	12.2	7.8	2.2	15.6	15.1	72.0	57.6	77.6
Union township	118	71	38	29.6	7.0	17.3	10.5	6.3	9.6	16.9	64.3	43.9	75.9
Haynes town	63	34	26	33.0	8.4	22.0	12.6	12.0	17.3	24.7	60.0	27.6	82.9
Lincoln County	2 875	1 886	828	27.6	6.4	12.7	8.0	4.2	11.9	16.7	68.5	50.9	75.6
Auburn township	41	30	7	20.0	2.4	4.9	3.9	1.0	6.9	13.9	74.8	71.4	75.6
Bartholomew township	243	154	69	31.1	7.0	16.0	11.0	6.9	15.5	15.8	59.6	35.4	72.2
Cane Creek township	977	657	278	26.4	5.8	11.6	6.3	3.2	12.1	17.5	72.5	56.5	79.0
Star City city	618	403	196	30.1	6.0	12.5	7.2	4.3	14.8	21.4	70.8	62.0	75.1
Choctaw township	183	124	52	25.4	5.6	11.3	8.6	6.7	14.4	18.6	62.3	37.7	72.2
Grady city	121	77	39	24.3	5.6	12.0	8.2	7.2	13.6	15.5	59.7	29.9	71.7
Gould township	464	287	156	33.9	8.6	17.5	13.5	7.5	15.7	18.7	58.8	36.5	71.3
Gould city	419	252	146	35.2	8.9	18.2	13.9	7.2	15.7	19.1	57.0	36.8	69.3
Kimbrough township	30	24	4	30.9	-	5.2	4.1	2.1	6.5	29.6	72.6	79.2	68.4
Lone Pine township	153	94	51	20.3	3.9	9.0	4.8	1.7	5.2	10.2	77.6	69.1	79.8
Mill Creek township	34	27	7	16.9	4.5	10.9	4.5	4.5	4.8	17.3	74.8	44.4	81.5
Owen township	312	202	83	32.1	10.0	14.5	7.0	4.9	11.0	20.5	66.3	58.2	70.1
Smith township	105	78	20	30.6	6.1	9.9	4.1	1.5	11.4	20.4	69.0	66.7	70.1
Spring township	241	174	44	29.7	6.9	18.4	10.7	2.2	9.6	13.9	67.3	41.7	79.4
Wells Bayou township	92	35	57	19.2	3.8	4.6	7.5	3.8	13.0	7.7	68.0	57.1	69.5
Little River County	3 066	1 920	972	24.4	7.0	13.9	7.8	4.0	10.3	13.9	68.6	47.2	75.3
Arden township	64	29	35	21.5	7.7	17.8	7.0	4.4	7.5	7.3	64.5	41.4	68.8
Arkinda township	25	14	11	46.3	20.4	25.9	11.1	-	34.9	37.5	26.7	33.3	22.2
Burke township	94	60	14	29.6	11.6	15.1	11.0	0.9	12.5	11.0	73.3	55.0	81.0
Caney township	88	53	22	35.5	9.3	16.1	14.9	6.5	10.0	21.2	69.0	54.3	75.2
Cleveland township	160	125	34	17.9	5.3	10.0	3.8	3.0	7.3	10.5	65.8	47.2	71.1
Wilton town	81	50	30	21.0	5.4	13.5	5.2	3.9	9.3	7.5	63.8	38.0	70.5
Franklin township	300	184	101	31.1	11.8	22.7	15.7	8.3	9.4	15.6	60.3	32.3	70.0
Jackson township	397	233	155	23.8	7.4	15.0	6.1	3.7	10.6	11.7	69.9	54.7	74.5
Foreman city	252	126	117	23.9	6.6	15.0	5.6	4.1	9.6	12.7	70.1	57.6	73.4
Jeff Davis township	109	73	29	33.4	6.1	18.7	9.2	4.6	13.7	17.6	54.2	41.4	60.9
Jefferson township	1 161	719	386	22.9	6.0	13.2	6.5	3.7	11.5	13.7	70.7	40.2	79.8
Ashdown city	1 005	627	335	23.2	6.0	13.8	6.2	3.7	11.6	14.4	69.7	39.7	79.1
Jewell township	31	18	13	16.7	2.2	4.8	7.0	-	4.1	13.5	79.0	50.0	84.2
Johnson township	189	127	50	27.3	6.5	13.4	8.8	4.6	8.4	20.0	68.6	53.8	74.4
Ogden town	55	40	12	24.1	8.8	10.1	5.3	2.2	7.6	17.0	69.8	65.0	71.9
Lick Creek township	56	28	20	15.3	4.4	5.5	3.3	-	3.9	5.4	67.3	78.6	65.6
Little River township	68	50	18	19.6	3.7	11.0	6.9	3.2	8.9	12.9	72.6	51.1	78.5
Winthrop city	40	30	10	26.0	3.2	14.3	11.0	3.9	11.5	19.4	71.4	52.0	78.1
Red River township	158	98	48	31.7	11.4	11.4	13.5	6.8	8.6	17.3	75.1	85.6	71.5
Richland township	18	10	3	25.4	9.9	8.5	11.3	11.3	12.3	13.0	75.0	57.1	78.0
Wallace township	148	99	33	27.7	5.6	13.5	8.2	3.6	11.7	17.8	66.6	48.8	73.1
Logan County	5 514	3 482	1 753	26.7	5.8	14.3	7.1	4.5	10.6	16.9	67.8	43.3	76.8
Barber township	32	27	5	13.1	6.1	5.7	2.0	2.0	4.7	9.4	66.9	22.2	75.0
Blue Mountain township	56	34	22	38.4	14.4	25.3	8.9	9.6	17.7	20.4	45.8	5.9	73.5
Blue Mountain town	38	16	22	45.8	8.4	34.9	15.7	16.9	31.9	27.9	35.9	-	60.9
Boone township	1 511	962	435	29.3	6.4	14.6	9.1	4.4	11.6	17.6	67.5	44.2	77.1
Booneville city	1 164	703	367	31.3	6.8	16.2	9.9	4.7	10.9	18.8	67.1	45.4	76.4
Cane Creek township	86	40	43	19.4	4.5	13.1	9.5	5.2	12.4	13.2	75.7	10.0	88.4
Cauthron township	66	36	10	27.3	5.4	3.7	9.5	3.7	11.6	16.3	61.2	66.7	59.8
Clark township	230	129	98	21.8	2.8	10.3	3.5	3.7	11.4	12.7	77.0	55.3	82.1
Paris city (part)	-	-	-	(X)	(X)	(X)	(X)	(X)	(X)	(X)	(X)	(X)	(X)
Subiaco town	96	59	34	22.3	3.3	9.1	4.2	4.0	12.1	17.4	71.6	49.1	77.5
Delaware township	207	149	52	30.6	7.4	13.0	6.5	8.9	14.3	22.8	62.4	45.5	70.5
Driggs township	96	78	18	21.8	4.8	9.8	3.6	-	6.0	16.9	62.5	59.7	63.3
Ellsworth township	96	78	18	15.4	1.6	8.0	2.4	1.6	7.0	11.3	71.7	42.5	77.6
Johnson township	34	28	-	16.3	-	3.4	6.3	-	-	18.5	70.9	59.1	73.9
Logan township	88	53	27	18.0	7.6	7.8	3.1	2.0	7.9	10.3	83.1	50.0	90.5
Scranton city (part)	-	-	-	(X)	(X)	(X)	(X)	(X)	(X)	(X)	(X)	(X)	(X)
Mountain township	15	6	9	16.3	4.3	14.1	5.4	-	5.1	4.2	100.0	100.0	100.0
Petit Jean township	175	99	71	43.9	15.3	29.8	11.5	-	1.7	21.8	65.8	40.4	84.8
Reveilee township	422	271	132	28.7	7.1	17.7	8.2	5.0	11.3	19.9	64.4	40.8	74.8
Magazine city	278	178	89	32.1	10.3	18.5	10.1	5.3	13.4	22.5	59.8	40.8	69.8
River township	131	68	63	21.2	5.5	13.0	3.7	5.0	9.6	12.1	75.6	42.6	83.1
Morrison Bluff town	30	17	13	41.7	19.4	31.9	5.6	9.7	27.4	27.3	63.4	41.2	79.2
Scranton city (part)	43	18	25	22.9	7.4	13.3	5.9	5.9	12.0	7.0	73.2	28.6	80.7
Roseville township	91	78	13	37.3	2.5	26.6	2.9	-	9.6	36.7	30.2	14.7	41.5
Shoal Creek township	162	114	48	24.3	4.2	17.2	6.9	4.9	15.6	18.6	73.9	50.5	81.8
Short Mountain township	1 256	749	465	26.2	6.0	14.3	8.2	5.3	11.6	16.4	68.7	44.2	77.4
Paris city (part)	877	483	379	26.1	6.7	14.9	7.9	5.4	12.3	16.4	70.9	47.5	78.7
Six Mile township	344	208	123	32.4	5.9	18.8	5.6	5.9	10.5	18.4	62.1	51.0	67.4
Caulksville town	57	34	23	23.9	3.8	15.1	3.4	2.9	7.5	11.4	62.8	33.3	71.0
Ratcliff city	57	42	15	33.3	7.6	14.0	7.6	7.6	16.6	21.1	66.7	57.5	72.3
Sugar Creek township	135	101	34	33.3	3.0	17.0	3.2	10.1	8.7	27.5	62.3	58.4	64.7
Tomlinson township	151	89	33	36.0	8.6	20.7	8.8	4.8	8.9	15.1	48.0	9.0	72.9
Washburn township	130	85	34	17.3	3.1	7.2	3.9	2.5	5.8	11.3	75.5	37.8	83.6
Lonoke County	10 850	7 545	2 634	22.7	4.5	10.3	5.9	3.1	9.3	14.3	75.6	61.7	79.9
Butler township	509	356	144	27.4	5.7	11.7	6.2	2.9	10.4	22.0	77.5	68.5	81.7
Carlisle township	673	405	216	27.5	3.8	11.4	8.8	4.5	12.9	17.0	76.7	63.9	81.0
Carlisle city	587	355	189	28.7	3.7	11.4	9.2	4.9	13.5	18.5	75.8	67.5	78.8
Caroline township	631	407	185	21.6	5.0	11.8	4.8	3.2	7.0	11.6	75.9	66.8	78.5
Austin city (part)	135	96	35	22.7	4.0	12.4	5.2	3.7	6.8	12.2	83.7	70.6	87.6
Cabot city (part)	-	-	-	(X)	(X)	(X)	(X)	(X)	(X)	(X)	(X)	(X)	(X)
Ward city (part)	88	68	19	19.3	5.1	12.5	2.9	3.1	8.2	10.1	69.8	62.3	71.8

Table 5. **Disability Status: 2000**—Con.

[Data based on a sample (except Tables 65-68). For information on confidentiality protection, coverage, sampling error, and nonsampling error, see Appendix G.
For location of definitions, see "How to Use This Census Report"]

State County County Subdivision Place	Civilian noninstitutionalized population with a disability			Percent of civilian noninstitutionalized population with specified disability							Percent employed of civilian noninstitutionalized population 21 to 64 years		
				5 years and over					16 years and over, going outside the home	16 to 64 years, employment disability		Disability status	
	5 years and over	16 to 64 years	65 years and over	Any disability	Sensory	Physical	Mental	Self-care			Total	With a disability	No disability
Lonoke County—Con.													
Cleveland township	27	12	15	7.5	-	7.5	-	1.9	2.5	-	76.2	-	80.6
Crooked Creek township	224	134	81	33.5	10.8	17.5	11.8	3.7	12.9	16.0	62.6	46.0	71.0
Allport town	42	29	12	37.5	4.5	23.2	8.9	4.5	12.7	21.1	45.7	41.7	50.0
Humnoke city	74	57	13	28.1	6.8	14.8	10.6	3.4	8.9	16.9	66.3	42.3	77.8
Dortch township	21	14	-	20.2	-	20.2	6.7	6.7	9.5	-	59.4	100.0	49.1
Scott CDP (part)	21	14	-	42.9	-	42.9	14.3	14.3	26.9	-	66.7	100.0	-
Eagle township	208	151	44	24.4	5.4	10.0	5.2	3.2	6.9	9.1	70.8	48.1	77.0
Fletcher township	62	36	20	26.7	-	11.6	11.2	3.0	19.5	23.3	51.2	61.1	47.1
Furlow township	232	188	34	26.4	3.2	12.3	6.5	4.8	15.5	18.5	76.0	46.9	88.2
Goodrum township	395	280	74	19.5	5.3	9.5	4.7	2.7	7.1	12.1	78.2	54.5	84.9
Gray township	1 014	764	189	31.3	6.5	15.7	8.5	3.7	15.3	20.9	69.9	49.9	80.5
Gum Woods township	975	610	329	33.0	6.6	15.5	10.2	4.6	17.9	19.9	68.1	56.9	74.0
England city	912	572	304	33.0	6.7	15.4	9.8	4.5	17.8	19.9	69.9	57.4	76.5
Hamilton township	51	33	18	33.8	17.9	23.8	3.3	1.3	10.2	13.2	89.7	93.9	88.0
Indian Bayou township	122	88	30	42.2	5.9	18.7	12.1	8.0	24.9	29.7	65.2	50.0	78.1
Coy town	31	26	4	27.9	6.3	9.9	9.9	3.6	11.2	19.8	67.2	47.6	76.1
Isbell township	53	39	10	46.9	4.4	19.5	10.6	10.6	21.6	33.3	74.0	74.4	73.5
Lafayette township	74	38	30	25.0	4.7	14.2	5.4	2.7	13.4	10.5	81.0	76.3	82.2
Keo town	66	37	26	29.5	6.3	17.4	5.8	3.6	15.7	13.0	82.8	78.4	84.2
Lonoke township	1 181	788	335	26.8	5.2	13.3	6.4	5.2	12.5	15.7	75.6	53.2	84.2
Lonoke city	1 025	661	306	28.3	5.8	14.7	6.4	5.7	13.9	17.1	73.6	49.3	84.0
Magness township	305	256	35	17.0	1.5	8.7	4.6	2.2	5.0	8.0	76.2	58.3	81.1
Cabot city (part)	16	9	7	4.4	1.1	2.7	1.9	1.4	3.5	-	85.8	77.8	86.2
Oak Grove township	625	452	116	19.9	5.6	7.9	4.1	2.9	6.3	13.8	81.0	75.1	82.5
Cabot city (part)	37	37	-	21.9	-	-	-	-	4.8	20.7	82.8	81.1	83.5
Pettus township	37	27	10	23.6	-	19.1	8.9	4.5	-	12.0	83.3	65.0	88.6
Prairie township	13	13	-	4.0	2.1	-	0.9	-	-	1.1	82.8	100.0	82.1
Pulaski township	87	80	-	19.5	1.6	11.7	9.4	0.9	1.1	19.4	61.3	43.8	67.9
Richwoods township	28	28	-	21.5	6.2	4.6	4.6	-	-	17.7	70.9	50.0	82.4
Scott township	17	-	12	24.3	8.6	17.1	7.1	8.6	-	-	72.2	(X)	72.2
Totten township	110	110	-	24.9	1.4	3.2	1.4	1.4	1.9	32.7	89.3	86.3	91.0
Walls township	24	15	9	18.9	7.1	13.4	5.5	-	7.4	7.1	57.4	100.0	53.8
Ward township	689	497	153	23.5	3.8	10.7	6.3	2.6	10.4	16.7	72.6	57.8	77.2
Ward city (part)	369	260	81	20.1	3.7	7.9	5.3	2.1	9.4	14.0	72.3	62.8	75.0
Williams township	67	32	35	23.3	5.6	8.3	2.8	2.8	11.3	18.3	80.5	100.0	75.9
York township	2 396	1 692	510	16.9	3.4	6.4	4.3	1.9	5.9	11.0	78.0	70.6	79.6
Austin city (part)	5	-	5	62.5	37.5	25.0	25.0	25.0	25.0	(X)	(X)	(X)	(X)
Cabot city (part)	2 143	1 523	426	16.6	3.3	5.8	4.5	1.9	5.7	11.0	78.1	70.2	79.7
Madison County	3 077	1 947	929	23.2	5.3	12.2	6.7	3.5	10.0	14.1	72.5	52.0	78.7
Alabam township	306	176	101	30.9	2.7	12.6	7.3	3.0	15.1	23.8	73.7	82.7	70.1
Bohannon township	159	97	62	36.0	8.6	27.4	6.3	5.0	13.3	13.6	65.3	14.1	93.6
Boston township	46	29	12	18.6	8.5	5.7	7.7	0.8	6.8	14.4	71.7	42.9	78.2
Bowen township	60	22	29	14.1	6.8	9.9	7.1	3.1	1.2	6.4	85.4	59.1	88.3
California township	204	154	25	18.6	5.2	7.7	8.0	2.5	7.2	14.7	74.9	58.5	79.5
Hilburn township	115	78	32	27.3	5.0	12.8	7.8	5.9	10.8	14.9	63.0	42.3	71.7
St. Paul town	45	30	10	28.8	7.1	20.5	8.3	8.3	15.4	17.5	61.2	16.7	80.9
Japton township	102	95	-	24.8	9.0	10.9	7.0	5.8	13.8	19.0	62.3	37.8	74.7
Kentucky township	51	23	24	25.2	9.4	21.3	9.4	3.0	16.4	9.0	56.8	-	69.6
Kings River township	131	76	53	20.7	4.4	12.3	5.5	1.7	5.9	6.5	73.3	47.3	79.7
Lamar township	181	152	29	26.5	4.4	10.1	7.3	3.4	13.7	16.3	72.3	50.7	81.4
Lincoln township	52	31	17	27.5	3.7	17.5	6.9	4.2	4.7	5.3	63.3	26.1	72.2
Marble township	55	37	18	17.5	6.3	10.2	2.9	1.9	5.2	13.8	67.3	54.1	70.2
Mill Creek township	147	93	54	26.7	4.0	14.2	6.0	3.3	11.6	17.4	72.3	56.8	78.3
Prairie township	216	126	65	17.1	4.4	8.9	4.4	2.1	7.4	12.8	76.8	58.7	80.2
Hindsville town	10	3	7	16.4	11.5	9.8	4.9	-	11.1	7.1	77.1	100.0	75.0
Purdy township	115	73	40	25.2	9.2	16.2	12.3	4.4	12.3	16.8	64.4	42.3	73.1
Richland township	146	81	48	31.2	9.4	12.0	8.1	6.0	19.6	14.0	78.1	69.4	81.5
Valley township	145	104	22	28.1	8.1	19.6	12.2	5.4	9.7	14.3	62.7	26.9	80.2
Venus township	54	48	2	22.8	-	8.4	5.5	3.0	9.8	24.7	70.1	31.6	88.6
War Eagle township	638	361	251	20.9	4.2	11.1	4.8	3.9	9.5	12.2	76.9	61.1	80.9
Huntsville city	410	225	174	24.6	4.4	13.8	6.2	5.6	12.9	13.8	73.5	52.9	79.6
Wharton Creek township	93	71	22	28.1	8.2	16.9	7.3	5.4	10.7	21.9	65.3	59.2	68.2
White River township	61	20	23	19.3	1.6	12.0	12.0	1.6	6.5	2.4	72.7	20.0	79.0
Marion County	4 038	2 506	1 392	26.6	6.8	16.4	8.0	4.4	8.5	15.0	61.9	39.3	70.1
Bearden township	15	3	12	21.7	11.6	10.1	5.8	-	5.8	-	76.1	-	81.4
Big Creek township	-	-	-	(X)	(X)	(X)	(X)	(X)	(X)	(X)	(X)	(X)	(X)
Big Springs township	68	56	5	27.8	4.9	8.6	17.6	3.3	9.4	13.8	61.9	43.2	68.6
Blythe township	171	121	41	23.0	4.3	16.2	9.4	3.1	9.7	14.4	62.2	23.9	76.6
Pyatt town	59	39	17	24.4	9.9	12.0	12.4	3.7	11.5	18.4	60.0	27.0	73.9
Buffalo township	26	26	-	23.2	6.3	13.4	9.8	7.1	11.9	11.9	47.8	-	78.0
Cedar Creek township	25	6	19	64.1	10.3	64.1	17.9	28.2	30.6	46.2	53.8	-	100.0
Crockett township	38	17	21	35.8	10.4	13.2	22.6	9.4	14.2	25.8	47.0	58.8	42.9
Crooked Creek township	55	49	6	9.8	3.2	8.6	4.6	2.5	3.0	7.0	59.4	-	69.0
De Soto township	89	41	43	35.5	7.2	24.3	9.2	2.4	8.6	7.1	57.4	24.4	68.0
Dodd City township	97	70	27	22.9	1.4	18.6	3.8	6.6	3.5	23.4	75.4	47.1	85.0
Franklin township	161	107	54	35.2	3.1	24.9	11.8	3.7	15.3	25.3	58.5	41.0	69.4
Hampton township	82	55	23	28.8	10.9	21.4	9.8	8.4	5.6	9.4	59.5	16.4	79.7
Independence township	91	60	17	53.5	22.9	17.1	28.8	10.6	25.0	22.9	67.5	44.6	87.5
James Creek township	768	347	410	28.1	7.3	17.2	5.0	2.5	5.6	15.9	55.2	56.8	54.8
Bull Shoals city	597	267	330	30.5	8.6	17.3	5.7	2.9	6.2	18.9	60.7	66.3	58.6
Jefferson township	28	22	6	66.7	14.3	66.7	14.3	35.7	33.3	41.7	38.9	31.8	50.0
Keesee township	78	48	25	33.6	12.9	23.7	10.3	13.8	13.1	18.6	41.3	16.7	54.4
Keeter township	22	12	10	12.6	5.7	12.6	10.3	5.7	8.5	2.9	57.0	33.3	59.3
Liberty township	62	47	15	34.8	11.2	22.5	12.9	7.9	15.4	15.3	62.2	46.8	73.4
North Fork township	275	189	86	39.9	12.5	23.1	10.9	4.5	5.7	15.7	44.1	26.3	55.4
North Joe Burleson township	29	16	13	23.8	4.9	7.4	7.4	-	3.8	24.1	87.2	62.5	100.0
Prairie township	103	72	19	28.4	3.3	15.2	11.3	4.4	10.0	23.8	62.7	43.5	70.7
South Joe Burleson township	29	11	18	25.0	12.1	15.5	4.3	6.0	19.4	16.4	70.4	-	88.4
Sugarloaf township	110	77	33	27.9	6.6	23.9	9.9	5.6	9.0	18.9	55.9	29.9	68.3
Summit township	365	261	90	24.3	5.6	13.1	8.5	4.8	9.1	15.7	68.1	41.6	77.9
Summit city	156	116	32	29.4	7.5	17.7	10.9	6.4	11.1	17.7	68.6	41.9	83.2
Yellville city (part)	71	43	25	22.8	7.7	10.3	9.0	5.8	13.6	14.5	67.5	55.0	71.3

Table 5. **Disability Status: 2000**—Con.

[Data based on a sample (except Tables 65-68). For information on confidentiality protection, coverage, sampling error, and nonsampling error, see Appendix G.
For location of definitions, see "How to Use This Census Report"]

State County County Subdivision Place	Civilian noninstitutionalized population with a disability			Percent of civilian noninstitutionalized population with specified disability							Percent employed of civilian noninstitutionalized population 21 to 64 years		
				5 years and over					16 years and over, going outside the home	16 to 64 years, employment disability		Disability status	
	5 years and over	16 to 64 years	65 years and over	Any disability	Sensory	Physical	Mental	Self-care			Total	With a disability	No disability
Marion County—Con.													
Union township	334	219	104	22.7	7.2	11.9	6.9	3.3	8.2	12.8	71.4	51.3	77.6
Yellville city (part)	225	142	81	26.4	7.5	13.6	7.4	4.7	10.9	17.4	65.9	40.5	75.3
Water Creek township	154	115	33	19.6	3.8	12.0	3.7	1.9	7.2	11.4	62.3	30.4	73.4
White River township	763	459	262	26.2	6.9	16.6	7.6	5.0	9.8	13.5	66.3	42.8	73.9
Flippin city	362	206	135	28.6	6.8	18.1	9.2	6.0	12.6	15.0	66.2	40.9	75.4
Miller County	8 666	5 538	2 678	23.7	5.1	11.9	6.9	4.2	9.6	12.8	68.8	50.6	74.4
Beech township	577	403	138	19.9	4.3	9.4	6.2	2.5	6.9	12.8	68.7	53.4	72.5
Fouke town	207	132	65	28.8	8.2	14.3	11.1	4.7	8.1	16.1	62.6	49.6	67.4
Cleveland township	390	290	91	16.8	4.8	8.4	6.1	2.1	8.7	10.3	73.1	52.5	78.0
Cut Off township	50	22	28	32.7	16.3	24.8	6.5	4.6	10.9	19.1	61.8	72.7	57.4
Days Creek township	210	135	62	25.6	6.6	16.6	10.9	3.7	9.5	10.0	66.0	41.9	74.3
Garland township	6 874	4 319	2 173	24.2	5.0	12.2	6.9	4.5	9.8	12.8	68.9	49.9	74.8
Texarkana city (part)	5 889	3 718	1 856	24.6	5.0	12.4	6.7	4.7	10.4	13.1	69.5	49.6	75.8
Homan township	86	65	21	44.3	-	9.3	8.8	-	11.2	38.9	73.9	64.4	83.9
Texarkana city (part)	-	-	-	(X)	(X)	(X)	(X)	(X)	(X)	(X)	(X)	(X)	(X)
Red River township	84	58	26	22.5	5.1	12.0	5.6	3.7	9.7	9.3	54.1	44.2	57.3
Garland town	62	47	15	18.5	3.0	10.4	4.2	3.3	9.5	9.7	48.9	29.3	54.4
Sulphur township	395	246	139	29.2	7.1	14.7	7.5	4.9	12.7	15.0	65.1	57.5	68.3
Mississippi County	12 429	8 187	3 513	26.4	6.2	13.4	7.9	4.9	13.0	15.6	66.2	49.2	72.6
Big Lake township	991	632	334	26.0	7.1	14.0	7.8	5.1	10.9	15.1	68.8	48.5	75.9
Manila city	814	533	264	29.1	7.8	14.7	8.2	5.1	10.2	17.6	66.3	50.9	72.9
Bowen township	872	674	108	20.6	4.7	9.4	5.8	3.3	7.3	13.3	70.8	51.9	77.0
Gosnell city (part)	787	611	94	21.8	5.2	9.3	6.4	3.8	8.1	14.2	69.6	53.6	75.4
Burdette township	101	92	9	25.3	5.5	10.0	4.5	5.5	13.0	25.0	69.4	63.0	72.8
Burdette town	31	31	-	28.7	6.5	9.3	6.5	1.9	13.3	27.2	70.9	71.0	70.9
Canadian township	109	59	41	25.1	4.6	12.2	7.4	3.2	11.0	11.9	75.0	73.6	75.4
Carson township	123	91	32	35.8	2.0	14.2	5.2	8.1	22.6	17.9	61.4	38.8	76.2
Marie town	18	16	2	17.3	1.9	13.5	3.8	1.9	7.9	14.8	66.7	58.3	68.6
Chickasawba township	4 986	3 090	1 512	27.2	6.5	13.6	8.6	4.7	13.2	14.4	64.9	50.8	70.1
Blytheville city (part)	4 568	2 768	1 447	27.9	6.7	13.7	9.0	4.9	13.8	14.9	64.2	50.3	69.5
Gosnell city (part)	-	-	-	(X)	(X)	(X)	(X)	(X)	(X)	(X)	(X)	(X)	(X)
Clear Lake township	190	132	58	25.1	6.5	10.7	5.3	5.4	11.4	19.7	74.7	62.9	78.6
Blytheville city (part)	11	-	11	25.0	-	25.0	11.4	11.4	13.2	-	100.0	(X)	100.0
Dyess township	217	136	65	24.6	8.9	13.3	8.5	3.5	11.2	14.8	60.7	43.0	66.6
Dyess town	133	79	38	27.6	8.5	15.4	10.6	6.4	13.5	17.6	59.4	32.0	69.2
Fletcher township	404	258	131	28.8	6.9	18.8	10.7	7.1	14.1	15.3	55.0	30.6	66.3
Luxora town	367	232	120	30.0	6.8	19.1	11.6	7.7	15.4	15.3	54.7	31.1	65.5
Victoria town	18	14	4	31.0	17.2	22.4	10.3	8.6	20.5	12.1	42.3	21.4	66.7
Golden Lake township	280	193	75	27.2	6.3	10.3	6.2	2.5	8.4	21.2	73.2	57.5	80.3
Wilson town	245	170	63	27.2	5.4	10.4	6.9	2.7	8.2	20.9	75.6	53.8	85.5
Half Moon Lake township	164	121	37	28.3	2.9	15.0	7.9	7.4	19.2	22.3	73.2	66.7	76.1
Gosnell city (part)	-	-	-	(X)	(X)	(X)	(X)	(X)	(X)	(X)	(X)	(X)	(X)
Hector township	147	84	53	17.4	4.6	8.4	6.3	3.4	8.9	7.4	62.8	36.8	67.7
Dell town	55	27	26	24.8	2.3	13.5	5.4	3.6	14.8	9.6	75.5	45.8	83.7
Little River township	358	224	117	33.5	8.2	17.4	11.9	6.2	17.1	16.5	57.6	34.4	68.6
Etowah town	98	57	38	31.3	11.2	23.0	10.9	8.6	16.9	16.1	53.8	20.4	66.2
McGavock township	190	136	43	28.0	5.3	9.4	3.7	4.7	13.2	19.8	64.1	68.7	62.3
Joiner city	150	118	25	27.9	4.8	7.4	3.2	3.9	12.5	21.6	63.4	69.7	60.6
Monroe township	2 314	1 674	569	26.3	5.4	14.0	7.1	5.3	15.8	17.5	66.3	46.9	74.4
Keiser city	158	90	62	20.7	3.1	14.6	5.0	4.6	8.8	9.5	73.2	36.7	81.7
Osceola city	2 088	1 531	492	27.0	5.6	14.0	7.4	5.4	17.0	18.8	65.6	47.2	73.8
Neal township	682	415	214	28.4	6.5	14.9	9.3	5.8	13.0	15.2	69.7	51.3	76.9
Leachville city	547	339	183	29.6	7.4	15.4	9.2	5.1	12.9	17.2	70.3	51.4	78.9
Scott township	163	83	70	30.8	10.8	15.7	10.6	7.9	12.4	12.9	58.5	26.5	69.6
Bassett town	45	31	14	30.8	6.2	15.1	7.5	7.5	8.8	11.5	58.2	48.4	62.7
Swayne township	24	20	4	28.9	-	15.7	-	4.8	21.4	33.3	39.4	-	100.0
Whitton township	114	73	41	27.6	7.3	15.7	8.5	5.1	16.1	24.6	68.6	43.5	78.3
Birdsong town	17	10	7	54.8	9.7	16.1	19.4	16.1	17.2	40.0	76.5	62.5	88.9
Monroe County	2 640	1 553	954	28.1	7.2	14.6	8.8	4.7	12.4	14.7	64.5	51.0	69.7
Brinkley township	1 048	640	336	27.0	6.3	14.1	9.6	4.0	12.4	13.0	60.8	41.7	68.4
Brinkley city (part)	971	594	308	27.6	6.8	14.1	9.9	3.7	12.9	13.7	59.1	42.8	66.0
Brown township	-	-	-	(X)	(X)	(X)	(X)	(X)	(X)	(X)	(X)	(X)	(X)
Cache township	605	336	237	29.3	7.1	15.7	9.6	5.8	12.5	15.6	73.1	57.3	78.6
Clarendon city	539	286	221	29.7	7.1	15.7	10.6	6.0	13.1	16.1	74.0	59.7	79.2
Cleburne township	40	29	9	29.2	16.8	9.5	9.5	6.6	14.8	19.2	57.1	48.0	60.6
Cypress Ridge township	61	42	19	18.9	2.5	15.5	2.5	4.7	2.8	10.9	70.4	71.4	70.1
Dixon township	113	62	47	41.1	11.3	21.8	9.5	8.7	14.9	25.8	46.8	39.7	51.0
Brinkley city (part)	-	-	-	(X)	(X)	(X)	(X)	(X)	(X)	(X)	(X)	(X)	(X)
Duncan township	316	180	130	31.6	9.4	16.8	8.5	6.0	15.1	19.5	59.5	59.8	59.3
Holly Grove city	233	125	105	32.5	10.2	17.7	10.5	7.1	17.2	20.5	60.2	60.7	59.9
Greenfield township	27	21	6	11.7	6.5	8.7	1.3	0.9	-	4.7	69.7	5.3	81.6
Fargo town	7	4	3	6.1	2.6	4.3	1.7	1.7	-	2.9	80.0	-	83.3
Hindman township	37	12	25	28.0	5.3	25.8	6.8	4.5	11.1	4.2	61.5	25.0	69.8
Jackson township	75	39	26	31.1	5.0	9.5	10.4	1.7	13.0	14.3	61.7	69.2	58.5
Keevil township	53	24	29	24.0	11.8	10.4	10.9	6.8	11.3	3.3	56.5	42.1	58.8
Montgomery-Smalley township	69	48	21	36.1	5.8	16.2	8.9	6.8	11.2	43.3	69.4	74.3	64.9
Pine Ridge township	24	21	-	27.6	11.5	11.5	10.3	-	5.3	20.4	52.9	57.1	50.0
Raymond township	23	12	11	23.7	9.3	14.4	6.2	-	11.4	-	80.0	-	100.0
Richland township	77	56	21	48.7	10.1	9.5	-	-	27.5	30.3	88.6	100.0	78.3
Brinkley city (part)	-	-	-	-	-	-	-	-	-	-	100.0	(X)	100.0
Roc Roe township	72	31	37	19.4	7.0	10.2	8.9	5.1	12.5	7.2	66.2	35.5	71.1
Roe town	27	5	20	20.8	10.8	13.1	13.1	7.7	15.4	6.8	83.3	80.0	83.6
Montgomery County	2 309	1 364	847	26.9	7.2	14.6	7.6	3.8	10.9	15.0	65.9	44.7	73.2
Big Fork township	63	53	8	33.0	9.4	20.9	13.1	4.2	9.7	12.7	48.5	35.8	57.1
Caddo township	60	24	34	18.0	3.0	10.8	5.7	0.9	8.3	6.3	67.8	33.3	72.4
Black Springs town	34	16	18	30.4	5.4	22.3	12.5	2.7	12.6	10.6	54.5	-	72.0
Caney township	179	116	55	28.8	8.8	15.6	7.1	1.3	9.6	21.0	77.3	55.8	87.2
Center township	254	145	109	31.6	10.1	21.8	7.7	4.1	14.5	17.6	50.0	32.1	57.6
Gap township	148	78	54	27.6	7.5	15.1	3.9	4.9	7.7	11.3	78.7	76.9	79.2
Laverna township	71	35	30	29.6	11.7	13.3	8.8	4.6	9.0	23.5	70.0	31.4	82.9

Table 5. **Disability Status: 2000**—Con.

[Data based on a sample (except Tables 65-68). For information on confidentiality protection, coverage, sampling error, and nonsampling error, see Appendix G. For location of definitions, see "How to Use This Census Report"]

State County County Subdivision Place	Civilian noninstitutionalized population with a disability			Percent of civilian noninstitutionalized population with specified disability							Percent employed of civilian noninstitutionalized population 21 to 64 years		
				5 years and over					16 years and over, going outside the home	16 to 64 years, employment disability		Disability status	
	5 years and over	16 to 64 years	65 years and over	Any disability	Sensory	Physical	Mental	Self-care			Total	With a disability	No disability
Montgomery County—Con.													
Mazarn township	65	47	18	30.5	8.0	17.4	8.5	8.5	15.8	25.7	59.6	25.6	75.3
Parks township	75	46	29	25.9	11.0	12.1	11.0	6.6	5.6	13.4	60.4	46.5	64.4
Pencil Bluff township	84	45	37	24.0	4.6	12.3	7.4	4.3	13.0	12.2	72.1	33.3	82.6
Polk township	182	126	54	24.6	5.5	14.7	7.6	2.7	9.7	14.5	64.3	58.2	66.6
Oden town	58	41	15	29.0	3.0	17.0	7.0	1.0	10.9	18.2	70.6	71.8	70.0
South Fork township	529	289	203	25.6	5.0	10.4	6.5	2.0	9.9	15.3	71.3	52.6	77.2
Mount Ida city	244	120	119	29.1	6.8	13.8	8.2	3.3	11.5	19.0	69.3	45.4	77.5
Sulphur township	126	67	58	35.3	7.8	16.5	3.4	4.5	20.3	14.1	64.1	50.7	71.9
Walnut township	106	66	40	18.8	7.6	12.1	9.6	4.6	4.6	8.9	74.1	45.5	81.0
Washita township	158	124	34	29.8	7.2	18.3	10.9	8.9	17.1	19.2	54.7	21.5	68.5
Womble township	209	103	84	27.9	9.3	17.2	9.7	5.1	11.2	11.8	59.2	31.3	67.7
Norman town	117	69	39	29.0	8.7	17.1	11.4	5.0	14.9	13.2	52.6	18.8	65.7
Nevada County	2 748	1 789	886	29.7	6.6	14.4	10.2	7.6	15.4	16.6	69.3	49.3	78.7
Alabama township	102	48	40	39.4	13.1	23.9	13.1	6.9	11.2	3.3	51.1	47.9	52.8
Albany township	142	90	40	25.0	5.3	10.9	5.3	3.5	10.6	16.6	79.7	72.7	82.0
Boughton township	145	112	33	27.9	5.6	16.8	3.7	8.1	8.4	19.4	74.1	59.8	82.1
Caney township	150	108	37	25.4	3.9	10.0	6.1	4.2	12.1	16.6	73.3	54.4	80.7
Cale town	24	18	6	30.0	5.0	7.5	-	5.0	5.9	30.2	97.4	100.0	95.2
Rosston town	71	50	16	30.9	5.7	12.6	6.5	2.2	24.4	21.3	76.2	46.7	92.6
Emmet township	112	58	47	18.5	5.5	11.4	4.0	2.8	8.1	7.3	70.2	56.9	73.4
Emmet city (part)	67	39	23	16.0	4.8	11.5	4.1	2.2	7.5	6.6	73.7	64.1	75.9
Georgia township	43	25	18	20.1	6.5	3.3	3.3	-	11.7	11.5	67.1	72.0	66.1
Jackson township	59	50	9	62.1	4.2	27.4	15.8	9.5	24.1	60.6	38.0	54.0	-
Leake township	48	22	26	43.2	9.9	18.9	9.0	17.1	23.2	25.0	37.5	40.9	35.7
Missouri township	1 462	957	477	33.6	7.6	15.4	15.2	10.3	19.8	17.7	70.6	48.0	83.5
Prescott city	1 171	779	364	34.7	8.4	14.0	15.9	12.3	22.2	19.8	68.8	48.0	82.1
Parker township	169	135	34	27.0	5.9	12.8	3.8	6.7	10.3	18.9	63.7	36.4	76.9
Bodcaw town	35	27	8	23.3	10.0	16.0	4.7	6.0	6.9	13.7	62.2	23.8	75.4
Redland township	74	54	20	19.2	3.4	11.2	4.4	1.8	8.0	15.4	80.3	61.1	85.4
Taylor township	199	98	96	29.7	6.7	19.3	8.1	6.7	15.9	14.9	61.7	30.9	73.0
Willisville town	56	34	19	29.9	5.9	21.4	6.4	4.8	9.7	14.0	63.3	51.5	69.2
Union township	43	32	9	16.3	1.9	6.8	6.1	2.7	11.3	6.6	65.0	37.5	72.0
Bluff City town	29	24	4	19.2	2.0	7.3	6.0	2.0	14.6	6.5	69.3	45.8	78.1
Reader town (part)	3	2	-	21.4	-	14.3	21.4	-	-	-	50.0	-	100.0
Newton County	2 169	1 393	693	27.0	6.0	16.4	8.6	4.7	11.8	16.3	64.5	39.8	74.0
Big Creek township	106	67	35	35.7	12.1	23.2	8.4	8.1	19.3	23.2	51.4	29.7	63.7
Boston township	33	17	13	35.1	9.6	14.9	12.8	8.5	22.8	12.1	57.9	41.2	65.0
Grove township	184	114	60	23.3	6.2	13.5	7.5	5.1	8.1	12.3	66.6	33.9	76.3
Western Grove town	110	65	35	30.1	7.1	15.9	10.7	5.8	9.4	11.2	64.4	33.8	76.9
Hasty township	56	37	19	22.3	6.4	17.1	11.6	3.2	6.2	11.7	65.6	16.2	81.6
Hickory Grove township	28	16	12	18.9	1.4	14.2	6.8	4.7	9.9	12.1	76.2	12.5	91.2
Hudson township	99	57	37	29.0	6.2	17.0	3.5	4.1	14.0	16.8	60.9	42.1	68.0
Jackson township	398	233	158	29.2	6.1	18.3	8.3	3.7	12.0	18.3	67.9	40.7	79.3
Jasper city	138	61	75	34.5	12.3	22.0	8.0	4.8	19.3	13.4	67.2	41.0	79.4
Jefferson township	59	45	14	22.6	2.7	13.4	4.6	5.4	9.5	18.3	62.2	31.1	73.9
Jones township	9	2	7	45.0	25.0	35.0	25.0	25.0	35.0	-	55.6	-	71.4
Kentucky township	11	11	-	13.4	-	6.1	7.3	-	9.7	9.7	92.7	66.7	97.8
Lincoln township	78	43	28	31.8	6.1	17.6	15.5	4.1	12.4	18.7	51.6	18.4	66.3
Low Gap township	47	33	9	13.6	1.2	10.1	9.2	3.5	3.6	10.5	55.4	30.3	59.2
Marble Falls township	231	176	53	27.2	6.0	16.5	7.5	5.7	16.7	22.1	71.0	63.6	74.5
Murray township	61	40	16	37.4	5.5	18.4	12.9	4.3	15.3	21.5	62.7	40.0	74.4
Osage township	54	35	11	20.9	8.5	13.6	5.0	4.3	6.3	13.3	62.8	41.4	68.1
Pleasant Hill township	114	69	41	26.5	7.4	14.9	5.8	5.1	10.1	12.0	65.8	43.3	73.6
Plumlee township	75	29	46	33.3	1.8	17.8	16.4	4.4	11.8	8.7	70.3	-	89.0
Polk township	69	39	28	27.0	5.1	16.4	9.8	8.2	16.4	14.1	55.9	27.8	65.4
Ponca township	28	19	9	15.6	2.8	10.1	2.2	3.4	7.2	8.4	73.7	63.2	75.8
Prairie township	87	62	24	37.0	9.8	20.4	8.9	5.1	13.2	26.6	73.8	71.9	75.0
Richland township	98	67	28	32.2	7.9	20.1	13.5	6.3	17.9	19.7	61.4	47.6	69.0
Van Buren township	38	33	3	25.5	4.7	13.4	7.4	-	1.8	17.6	70.3	54.5	79.3
White township	206	149	42	27.3	6.4	17.4	10.5	4.1	11.8	15.2	55.8	22.4	71.3
Ouachita County	7 232	4 404	2 467	27.0	5.9	13.7	7.5	5.4	13.2	15.8	67.0	48.6	73.9
Bethesda township	109	55	54	53.7	18.7	31.5	9.9	14.3	27.3	20.2	21.6	8.9	32.7
Bradley township	343	256	78	19.7	4.9	8.3	4.9	2.6	5.8	14.7	80.6	54.8	88.1
East Camden town	143	112	22	17.9	2.8	4.8	2.8	2.0	8.0	15.0	82.7	74.0	85.0
Bragg township	117	87	30	29.6	1.5	14.4	4.8	3.3	19.5	21.8	54.7	29.5	67.1
Bridge Creek township	233	109	109	35.2	5.3	15.4	12.9	8.9	20.9	13.6	59.2	41.3	66.7
Carroll township	42	24	10	16.5	-	3.9	5.1	3.9	16.7	15.8	97.7	100.0	97.1
Cleveland township	100	98	2	31.7	9.5	23.8	8.9	11.7	15.4	29.7	58.0	36.6	72.5
Ecore Fabre township	2 834	1 618	1 018	30.0	7.5	15.4	9.6	6.7	13.3	16.9	65.1	47.2	72.7
Camden city (part)	2 535	1 474	896	30.7	7.7	16.0	10.1	7.1	13.3	16.7	64.4	47.9	71.7
Freeo township	139	112	23	29.8	1.9	14.8	3.6	2.1	16.5	19.2	52.0	61.6	46.2
Jefferson township	48	26	22	18.4	1.9	10.0	8.8	1.9	11.8	6.5	58.4	23.1	66.7
Lafayette township	1 549	973	531	25.4	4.1	11.8	5.5	4.4	13.6	15.6	71.9	59.1	76.3
Camden city (part)	969	537	405	24.7	4.7	12.7	5.9	5.3	14.0	13.5	72.6	57.6	77.1
Liberty township	42	18	24	34.1	17.1	29.3	7.3	9.8	17.1	5.4	46.9	33.3	50.8
Marion township	168	79	82	22.8	5.3	10.1	2.3	3.4	9.3	13.0	81.2	75.9	82.3
Red Hill township	260	146	102	33.1	10.3	25.7	8.5	5.7	15.7	19.1	47.5	13.6	63.6
Chidester city	94	52	38	32.2	5.5	21.9	8.2	5.8	18.7	15.5	51.6	24.0	65.0
Reader town (part)	21	17	3	26.6	3.8	15.2	11.4	8.9	12.1	23.6	42.9	46.2	40.9
River township	16	7	9	30.2	-	17.0	-	-	17.0	24.1	65.5	100.0	54.5
Smackover township	376	214	149	24.6	5.8	15.8	8.6	7.0	14.3	11.9	57.5	38.9	63.7
Stephens city	261	146	102	23.6	5.2	14.2	8.6	7.3	12.7	11.0	60.3	39.7	66.6
Union township	350	241	89	23.3	5.3	10.9	6.4	3.9	8.3	15.4	61.9	39.8	69.7
Bearden city	251	181	60	23.5	4.0	11.6	6.6	4.3	10.3	16.1	60.2	38.0	67.9
Valley township	302	196	91	21.6	3.5	8.0	5.1	2.9	16.9	13.1	75.0	62.6	78.2
Washington township	204	145	44	24.1	5.9	13.0	8.5	5.8	10.1	13.1	69.5	36.4	81.2
Louann town	69	58	6	38.5	3.9	20.7	14.5	14.5	12.6	35.4	50.0	28.6	68.2
Perry County	2 634	1 672	806	27.9	6.3	13.9	7.7	4.2	11.1	16.2	69.4	49.7	76.7
Aplin township	52	35	9	20.8	2.8	5.2	6.0	-	8.6	15.1	69.9	48.6	76.3
Casa township	183	124	44	33.8	7.0	19.8	10.9	7.9	17.1	21.6	64.3	44.9	74.7

Table 5. **Disability Status: 2000**—Con.

[Data based on a sample (except Tables 65-68). For information on confidentiality protection, coverage, sampling error, and nonsampling error, see Appendix G.
For location of definitions, see "How to Use This Census Report"]

State County County Subdivision Place	Civilian noninstitutionalized population with a disability			Percent of civilian noninstitutionalized population with specified disability							Percent employed of civilian noninstitutionalized population 21 to 64 years		
				5 years and over					16 years and over, going outside the home	16 to 64 years, employment disability		Disability status	
	5 years and over	16 to 64 years	65 years and over	Any disability	Sensory	Physical	Mental	Self-care			Total	With a disability	No disability
Perry County—Con.													
Casa township—Con.													
Casa town	60	42	18	30.6	4.6	18.4	8.2	6.6	12.8	21.3	55.2	43.6	61.0
Cherry Hill township	56	29	27	19.6	4.6	18.2	8.8	5.6	17.1	11.4	74.8	41.4	82.3
Fourche Lafave township	476	296	158	31.4	6.3	16.5	9.4	4.0	12.7	17.7	71.9	48.1	82.4
Perryville city	366	218	134	29.4	6.0	15.0	9.2	4.3	12.4	17.9	73.8	51.5	82.4
Houston township	165	123	31	26.0	3.8	9.6	7.2	1.9	8.4	15.6	68.7	53.8	73.5
Houston town	59	42	14	33.7	4.6	17.1	9.7	3.4	9.4	18.0	55.0	47.2	58.3
Kenney township	22	10	3	14.6	4.0	4.6	6.0	4.6	2.7	4.0	62.4	-	69.9
Lake township	231	166	44	32.1	7.4	14.9	8.6	2.8	6.0	18.4	66.6	51.0	74.3
Perry town	89	60	16	28.3	5.7	8.9	8.6	3.2	5.5	20.6	74.5	71.9	75.5
Maumelle township	129	101	28	35.3	4.1	20.0	5.2	5.2	9.2	28.4	68.1	47.3	81.4
New Tennessee township	36	27	9	24.8	9.7	22.1	12.4	-	9.5	21.4	55.4	-	87.2
Perry township	281	186	54	31.1	6.6	8.7	9.1	2.7	9.6	20.5	76.3	68.3	79.8
Bigelow town	94	53	31	31.5	8.4	13.8	12.8	5.4	12.8	15.6	77.8	68.8	81.0
Fourche town	15	15	-	28.3	-	5.7	3.8	-	-	37.1	87.1	73.3	100.0
Petit Jean township	125	61	58	31.2	10.0	13.5	8.0	7.7	16.5	12.5	76.9	55.9	83.5
Adona town	68	27	37	34.2	7.0	17.1	7.5	12.1	18.9	10.6	73.1	44.0	81.9
Rankin township	292	152	137	24.2	5.0	15.6	4.5	4.4	8.8	14.1	64.4	54.6	67.2
Rose Creek township	63	37	24	25.5	8.1	15.8	2.8	6.9	13.5	14.5	66.2	32.4	76.1
Tyler township	83	33	50	35.8	10.3	23.3	18.1	7.8	15.2	19.1	53.2	18.2	63.9
Union township	161	113	43	22.5	3.8	7.8	4.5	2.4	14.6	11.6	66.9	45.3	73.9
Union Valley township	109	32	71	33.6	16.7	19.4	7.1	7.7	6.8	3.5	71.5	71.9	71.4
Wye township	170	147	16	21.1	5.2	9.9	6.9	4.6	10.8	14.5	75.7	48.9	84.9
Phillips County	6 799	4 416	1 971	28.4	5.3	12.9	7.6	5.1	14.8	17.3	61.9	45.8	69.2
Big Creek township	165	100	34	29.1	7.4	8.8	5.3	6.5	13.8	19.3	63.6	23.5	79.9
Cleburne township	239	200	34	32.7	7.0	15.5	5.7	6.8	22.8	21.1	71.2	51.1	83.4
Cleveland township	102	48	54	39.5	7.4	36.0	2.7	2.7	3.8	-	66.7	30.8	78.0
Cypress township	73	57	16	42.7	4.7	18.1	9.4	4.7	20.7	36.4	58.7	45.6	100.0
Hickory Ridge township	438	268	155	28.6	5.6	13.6	5.5	5.0	16.0	17.9	65.1	51.2	71.0
Marvell city	386	237	134	32.1	6.6	14.8	5.9	5.4	17.9	20.2	63.3	52.1	69.2
Hicksville township	64	50	7	24.3	10.3	9.9	7.2	7.2	14.9	11.7	49.3	22.0	64.4
Hornor township	2 822	1 908	747	28.2	4.5	12.4	7.9	5.0	15.4	17.4	63.5	49.0	70.1
Helena city (part)	51	25	26	40.5	4.8	32.5	15.1	5.6	29.9	44.6	57.1	40.0	71.0
West Helena city (part)	2 243	1 565	540	29.4	4.3	12.2	7.7	5.3	15.9	18.4	62.3	49.5	68.7
Lake township	41	22	2	44.1	16.1	34.4	15.1	15.1	19.0	27.9	62.3	13.6	89.7
Marion township	262	179	83	37.1	3.7	14.7	6.9	5.4	20.2	18.6	58.1	34.7	74.6
Mooney township	114	75	17	30.4	7.5	13.1	10.1	9.1	19.0	17.6	46.8	29.6	56.0
St. Francis township	1 489	913	470	26.9	5.2	12.0	8.5	4.9	13.6	17.5	57.4	43.1	63.5
Helena city (part)	1 428	884	457	26.6	5.1	11.9	8.2	4.7	13.8	17.5	56.8	42.8	62.8
West Helena city (part)	-	-	-	(X)	(X)	(X)	(X)	(X)	(X)	(X)	(X)	(X)	(X)
Spring Creek township	428	257	158	24.7	5.0	12.5	6.0	4.4	12.5	14.7	68.9	43.0	77.0
Lake View city (part)	3	3	-	100.0	-	100.0	-	-	-	100.0	-	-	(X)
Lexa city	84	53	26	27.5	5.6	13.8	7.9	5.9	11.9	18.2	63.9	32.0	75.2
Tappan township	562	339	194	28.6	6.6	13.0	8.0	5.1	12.2	16.5	57.2	53.1	58.9
Elaine city	268	148	111	33.7	7.9	16.1	8.2	6.4	15.1	19.3	54.8	54.8	54.7
Lake View city (part)	145	96	41	30.9	5.7	12.3	9.6	6.2	13.7	21.9	44.4	38.8	47.6
Pike County	2 576	1 417	997	24.7	6.2	14.4	7.3	4.9	9.8	12.8	70.5	48.1	76.7
Antoine township	156	83	62	24.1	6.2	15.0	9.3	6.5	10.3	12.5	65.4	31.6	75.1
Brewer township	53	53	-	27.5	9.3	21.8	11.4	5.7	11.4	13.9	55.2	14.3	76.6
Clark township	718	346	305	23.3	6.1	13.9	8.5	4.6	7.4	8.3	70.3	50.0	74.9
Glenwood city	360	167	179	23.3	6.7	15.0	8.2	5.1	8.3	8.7	69.8	43.9	75.9
Eagle township	37	23	14	15.9	2.6	7.7	6.4	-	5.6	6.2	72.7	34.8	79.5
Missouri township	223	101	105	28.3	8.8	15.4	8.1	5.2	11.1	14.1	67.2	45.8	72.8
Delight city	63	29	31	22.8	4.7	10.1	8.0	5.1	12.2	10.1	71.8	55.2	75.4
Mountain township	72	32	36	37.5	8.9	31.3	12.5	14.6	20.1	15.6	51.1	17.9	60.2
Muddy Fork township	39	34	5	19.5	2.5	3.0	4.5	2.5	4.7	17.4	74.3	66.7	75.4
Pike City township	51	38	13	19.5	5.7	11.1	6.5	6.5	5.3	12.4	78.7	57.9	84.7
Saline township	54	27	27	12.6	2.8	7.5	0.9	0.7	5.2	5.7	70.9	66.7	71.3
Self Creek township	169	106	53	24.1	7.0	15.3	4.6	4.9	7.3	13.6	68.7	48.1	74.9
Daisy town	20	12	8	16.4	5.7	13.1	6.6	1.6	2.0	9.3	56.0	33.3	60.3
Thompson township	632	372	225	26.6	5.8	14.5	7.3	4.6	11.9	17.3	74.7	58.1	80.7
Murfreesboro city	452	251	184	27.7	6.9	15.3	7.9	5.4	14.7	16.8	73.1	51.9	80.6
White township	164	78	76	26.7	6.0	16.1	8.0	6.3	12.6	13.4	72.1	44.4	79.2
Wolf Creek township	208	124	76	29.8	7.3	17.2	4.7	5.4	15.3	19.6	72.6	41.0	85.6
Antoine town	54	35	16	31.8	2.9	15.9	7.1	4.7	20.6	25.9	68.9	57.1	74.2
Poinsett County	7 152	4 704	2 069	30.5	6.8	15.9	9.0	5.0	14.1	18.0	67.3	49.1	75.5
Bolivar township	1 094	678	367	28.5	8.2	16.4	9.4	4.5	12.6	14.9	66.3	44.6	74.4
Harrisburg city	534	307	211	30.4	7.7	21.2	9.7	6.1	12.2	15.5	65.6	43.0	74.6
Dobson township	50	40	2	22.1	4.4	10.2	9.7	4.9	7.8	16.4	72.8	42.9	83.2
Greenfield township	359	328	31	28.8	3.8	9.6	5.5	2.6	12.7	20.9	79.5	65.6	87.4
Greenwood township	719	428	246	27.9	6.2	15.5	8.7	5.4	14.1	15.5	64.0	38.9	73.0
Lepanto city	549	327	183	28.0	7.2	16.6	9.6	5.7	14.3	15.1	63.7	34.7	74.8
Little River township	1 071	680	342	28.2	7.1	13.5	7.2	4.5	13.9	13.8	63.7	46.8	70.8
Marked Tree city	693	417	255	27.6	7.1	14.2	7.3	6.0	14.7	13.8	60.6	36.9	70.4
Lunsford township	134	103	17	34.9	10.7	19.5	14.3	12.0	17.5	20.1	61.7	45.6	70.3
Owen township	234	169	56	32.4	4.6	12.0	8.2	4.0	10.0	23.4	68.9	66.0	70.5
Fisher town	91	67	17	36.1	7.1	17.1	10.3	7.5	8.4	22.2	68.3	67.2	69.1
Waldenburg town	44	36	8	57.1	5.2	19.5	10.4	-	13.0	49.2	60.4	66.7	50.0
Scott township	371	208	125	35.9	8.8	25.7	16.2	3.8	12.9	22.6	60.7	23.6	81.5
Tyronza township	282	195	72	24.7	3.0	13.4	7.5	4.8	16.2	12.9	67.9	45.1	75.8
Tyronza town	215	153	55	24.8	2.7	12.5	5.4	4.6	15.1	12.3	66.9	47.1	74.1
West Prairie township	215	105	99	24.6	6.2	15.0	7.6	3.7	9.2	9.5	77.1	61.8	81.2
Weiner city	178	85	87	25.5	6.3	16.4	7.5	3.9	9.8	10.0	78.4	62.4	83.1
Willis township	2 623	1 770	712	34.5	7.0	17.5	9.5	5.8	16.0	22.4	67.9	52.5	76.4
Trumann city	2 251	1 483	646	35.1	7.2	17.8	10.3	6.1	17.2	22.5	66.9	52.7	74.8
Polk County	4 867	2 974	1 713	26.0	7.1	14.4	7.1	4.7	10.1	14.7	67.9	48.5	74.3
Acorn township	333	203	130	25.1	7.5	15.6	8.1	7.4	11.6	13.7	75.7	45.9	85.3
Mena city (part)	4	4	-	6.2	-	6.2	-	-	-	-	94.7	100.0	94.3
Big Fork township	23	17	6	19.7	9.4	-	-	-	10.8	8.6	62.5	100.0	48.9
Cedar township	27	24	3	17.6	2.6	14.4	3.3	-	3.9	18.2	51.8	8.3	68.9

Table 5. **Disability Status: 2000**—Con.

[Data based on a sample (except Tables 65-68). For information on confidentiality protection, coverage, sampling error, and nonsampling error, see Appendix G. For location of definitions, see "How to Use This Census Report"]

State County County Subdivision Place	Civilian noninstitutionalized population with a disability			Percent of civilian noninstitutionalized population with specified disability							Percent employed of civilian noninstitutionalized population 21 to 64 years		
				5 years and over					16 years and over, going outside the home	16 to 64 years, employment disability		Disability status	
	5 years and over	16 to 64 years	65 years and over	Any disability	Sensory	Physical	Mental	Self-care			Total	With a disability	No disability
Polk County—Con.													
Center township	1 745	959	722	26.9	7.6	15.0	7.5	5.8	11.0	15.8	67.6	50.1	72.9
Mena city (part)	1 424	799	565	29.6	7.8	15.8	7.9	6.4	11.7	18.7	67.4	52.4	72.7
Cove township	362	242	107	27.2	7.7	14.3	6.6	4.1	7.5	16.1	69.0	55.3	74.5
Hatfield town	117	62	53	31.6	11.9	21.6	10.5	8.1	9.9	10.3	65.5	46.6	73.4
Eagle township	155	97	56	29.8	5.6	17.7	7.5	5.8	10.9	19.7	63.7	46.7	70.4
Faulkner township	-	-	-	(X)	(X)	(X)	(X)	(X)	(X)	(X)	(X)	(X)	(X)
Freedom township	74	52	17	15.2	-	7.4	4.5	0.4	3.9	7.7	79.8	65.0	82.2
Fulton township	153	119	34	26.1	6.0	9.9	3.6	2.7	8.5	22.9	67.1	49.1	75.2
Gap Springs township	27	13	14	24.8	-	15.6	13.8	8.3	-	-	60.3	30.8	67.3
Mill Creek township	43	26	9	27.6	4.5	9.0	6.4	3.2	19.4	29.9	61.9	50.0	67.2
Mountain township	175	116	55	28.9	9.2	15.7	8.9	5.6	11.2	18.4	68.0	59.4	71.7
Ouachita township	236	170	62	25.7	7.7	13.7	5.5	4.0	10.3	15.7	70.6	52.5	77.8
Ozark township	568	378	157	24.9	6.7	13.9	6.9	3.9	10.8	11.0	62.3	38.0	70.7
Grannis city	87	53	30	17.0	4.1	11.5	4.3	1.6	4.0	3.9	69.3	45.3	74.2
Wickes town	164	118	37	27.4	7.0	11.5	6.7	4.5	19.3	13.6	59.6	44.0	66.1
Potter township	368	207	149	22.5	5.4	13.9	6.4	2.9	7.9	11.7	72.8	51.0	78.2
Mena city (part)	-	-	-	-	-	-	-	-	-	-	71.7	(X)	71.7
Rich Mountain township	48	28	20	36.4	11.4	9.1	4.5	3.0	15.4	17.4	69.9	50.0	80.0
White township	530	323	172	28.4	9.0	16.6	9.1	4.1	10.4	13.9	63.8	44.0	71.3
Cove town	100	51	36	27.2	10.1	15.5	12.5	4.9	12.1	11.7	63.7	45.5	69.1
Vandervoort town	25	19	3	21.4	6.0	8.5	5.1	3.4	8.9	16.7	68.7	36.8	81.3
Pope County	11 415	7 326	3 412	22.6	5.6	12.5	7.2	3.5	9.0	12.7	71.4	46.5	78.4
Bayliss township	168	107	53	24.0	7.3	11.4	10.6	0.7	7.6	14.9	65.3	27.8	74.8
Burnett township	71	55	16	16.2	5.3	8.2	2.1	1.1	6.0	6.0	72.6	58.2	76.1
Center township	182	133	21	29.8	10.8	15.1	14.9	1.1	4.4	15.6	67.1	54.2	73.7
Clark township	594	381	171	21.7	4.7	12.5	5.3	2.2	5.7	8.8	76.5	58.5	81.2
London city	173	114	48	20.6	5.5	11.8	6.0	2.9	4.3	9.4	73.2	56.0	77.9
Convenience township	304	215	62	35.8	7.2	18.2	14.7	7.2	17.4	24.2	63.2	39.9	78.1
Dover township	934	630	265	18.0	4.2	10.8	4.5	3.5	6.3	12.6	71.7	49.7	77.0
Dover city	315	157	144	25.3	8.1	16.6	8.1	5.2	10.5	10.3	74.2	43.0	82.3
Freeman township	-	-	-	-	-	-	-	-	-	-	100.0	(X)	100.0
Galla township	761	503	219	23.4	6.8	13.5	8.6	3.8	11.4	11.3	73.7	47.9	81.3
Pottsville town	295	188	99	24.3	6.3	12.9	7.2	3.8	10.8	11.8	73.3	56.1	78.8
Russellville city (part)	88	61	27	22.6	9.0	19.8	9.5	3.1	4.6	3.7	88.4	80.0	90.6
Griffin township	221	157	47	30.4	4.1	13.6	10.2	2.2	11.5	14.4	66.5	45.3	75.8
Gum Log township	261	187	51	18.9	3.1	12.4	7.8	3.1	3.5	9.7	73.7	51.9	79.6
Illinois township	4 893	2 984	1 645	20.8	4.9	11.3	6.9	3.3	8.8	10.9	72.8	47.4	78.6
Russellville city (part)	4 366	2 602	1 535	20.5	4.9	11.0	6.9	3.2	8.7	10.7	73.0	48.6	78.4
Jackson township	319	164	122	28.1	9.4	16.0	10.9	5.0	11.9	14.3	68.4	33.8	79.8
Hector town	121	64	45	26.8	9.8	13.7	8.9	4.2	12.6	12.9	66.1	43.3	73.6
Liberty township	274	169	76	34.6	9.0	18.5	11.3	5.3	13.0	24.3	62.8	59.6	64.3
Martin township	468	333	86	31.9	7.8	15.7	8.7	2.5	10.6	23.1	66.1	39.9	79.7
Moreland township	153	101	46	22.8	3.9	14.2	6.9	2.4	9.8	20.4	53.1	28.7	61.0
Phoenix township	64	57	7	23.8	11.9	11.9	2.2	-	6.5	13.0	58.1	35.1	69.6
Smyrna township	43	25	18	40.6	4.7	19.8	5.7	8.5	24.0	28.6	68.3	56.0	76.3
Valley township	514	384	91	20.5	5.9	9.7	4.7	3.1	8.1	12.6	71.8	34.5	83.2
Wilson township	1 191	741	416	29.7	7.9	18.1	9.2	5.8	13.3	18.3	69.0	46.1	78.2
Atkins city	789	478	293	30.2	8.1	18.3	8.7	6.1	12.9	17.6	72.8	52.4	80.9
Prairie County	2 591	1 683	829	29.4	5.6	14.1	7.4	4.4	11.6	18.7	68.6	57.8	73.4
Belcher township	19	15	4	19.6	4.1	8.2	12.4	-	-	17.7	51.7	27.3	57.4
Bullard township	55	48	7	32.7	7.7	21.4	14.3	13.7	11.7	24.8	47.9	27.1	62.3
Calhoun township	103	70	33	32.5	6.9	20.5	6.3	1.6	3.3	4.6	71.5	61.4	76.6
Center township	84	64	20	20.6	3.7	11.5	9.3	2.9	8.0	13.9	70.6	50.0	76.3
Hazen city (part)	-	-	-	(X)	(X)	(X)	(X)	(X)	(X)	(X)	(X)	(X)	(X)
Des Arc township	72	53	19	29.6	5.8	14.0	4.9	2.5	8.4	29.4	61.3	62.3	60.7
Hazen township	486	287	182	26.5	5.9	13.4	6.8	3.8	10.1	16.1	74.0	65.3	77.1
Hazen city (part)	398	248	135	27.0	5.0	12.6	6.8	4.1	10.8	18.5	70.3	66.4	71.8
Hickory Plain township	106	59	43	18.8	3.6	11.7	3.4	3.6	7.0	9.4	74.5	69.8	75.3
Lower Surrounded Hill township	284	210	69	41.2	3.8	18.0	7.1	7.5	25.7	28.0	56.5	44.4	67.5
Fredonia (Biscoe) town	184	140	39	41.3	4.5	11.4	4.7	6.5	28.1	28.4	52.2	44.7	59.8
Roc Roe township	152	110	37	35.6	7.5	15.9	8.2	6.3	16.6	25.1	70.1	53.8	78.9
Ulm town	80	52	23	36.7	4.1	16.1	8.3	5.0	15.5	28.4	72.0	58.7	79.1
Tyler township	23	17	6	8.4	4.0	4.7	1.8	-	2.4	6.9	67.9	41.7	69.9
Union township	22	8	14	28.2	9.0	28.2	9.0	-	9.0	20.0	67.5	-	84.4
Upper Surrounded Hill township	45	39	6	58.4	-	27.3	14.3	-	-	54.8	51.0	60.6	33.3
Watensaw township	494	319	168	36.6	9.3	16.6	9.0	5.9	15.9	22.1	67.4	51.3	78.1
De Valls Bluff town	293	186	100	39.8	10.9	17.3	12.0	6.8	21.1	23.2	61.6	48.6	71.8
Hazen city (part)	-	-	-	(X)	(X)	(X)	(X)	(X)	(X)	(X)	(X)	(X)	(X)
White River township	646	384	221	28.2	4.1	11.8	7.6	4.2	10.4	18.2	70.3	70.3	70.2
Des Arc city	540	327	184	30.9	3.9	12.0	8.3	4.2	12.1	21.6	67.8	66.8	68.4
Pulaski County	69 024	46 533	18 367	21.1	4.0	9.7	5.7	3.2	8.8	12.3	74.8	58.1	79.1
Big Rock township	39 500	26 707	10 741	20.7	3.8	9.3	5.2	3.1	8.9	12.0	74.1	57.5	78.3
Alexander town (part)	81	64	17	51.6	8.9	19.7	8.3	11.5	28.1	35.8	50.0	34.5	72.5
Cammack Village city	78	21	44	10.1	2.6	5.5	5.0	2.5	3.5	3.0	74.5	42.9	76.0
College Station CDP	102	87	15	18.4	1.6	6.5	4.5	1.1	10.9	13.8	47.6	37.3	50.4
Hensley CDP	58	34	24	35.2	21.8	27.9	12.7	9.1	20.5	11.7	43.9	14.7	57.5
Little Rock city	33 867	22 685	9 367	20.2	3.8	9.0	5.1	3.0	8.9	11.6	74.5	57.3	78.6
Parkers-Iron Springs CDP	867	615	236	26.5	3.1	12.3	7.7	5.9	13.3	17.3	69.6	56.4	74.4
Sweet Home CDP	244	204	40	26.5	3.7	12.0	10.1	4.0	12.8	19.2	55.7	50.8	58.3
Woodson CDP	145	111	17	40.6	3.4	22.4	12.3	10.1	11.5	25.4	54.7	28.8	77.6
Wrightsville city	272	190	75	36.0	3.3	14.3	8.3	4.9	18.7	29.4	64.5	60.6	67.3
Hill township	29 524	19 826	7 626	21.7	4.2	10.3	6.4	3.3	8.6	12.7	75.9	59.0	80.4
Gibson CDP	918	657	194	22.0	4.6	9.4	5.8	3.9	7.5	15.5	75.5	66.6	78.1
Gravel Ridge CDP	629	486	119	22.1	4.6	9.5	2.7	1.3	8.2	14.7	79.5	71.2	82.4
Jacksonville city	5 225	3 830	959	21.6	3.9	10.5	6.6	3.1	8.0	14.9	71.2	55.0	76.1
McAlmont CDP	468	287	135	28.0	4.2	17.5	7.7	4.5	13.1	15.5	64.6	36.1	75.1
Maumelle city	1 046	645	344	10.9	3.0	5.2	3.7	2.0	4.5	4.9	84.8	69.2	86.3
North Little Rock city	13 398	8 379	4 064	24.2	5.0	11.6	7.2	3.9	9.5	13.2	75.5	58.1	80.8
Scott CDP (part)	8	8	-	12.1	-	-	-	-	-	15.1	100.0	100.0	100.0
Sherwood city	3 381	2 426	730	17.3	2.7	7.4	4.9	2.1	6.0	10.7	80.8	66.9	83.6

Table 5. **Disability Status: 2000**—Con.

[Data based on a sample (except Tables 65-68). For information on confidentiality protection, coverage, sampling error, and nonsampling error, see Appendix G.
For location of definitions, see "How to Use This Census Report"]

State County County Subdivision Place	Civilian noninstitutionalized population with a disability			Percent of civilian noninstitutionalized population with specified disability							Percent employed of civilian noninstitutionalized population 21 to 64 years		
				5 years and over					16 years and over, going outside the home	16 to 64 years, employment disability		Disability status	
	5 years and over	16 to 64 years	65 years and over	Any disability	Sensory	Physical	Mental	Self-care			Total	With a disability	No disability
Randolph County	4 432	2 810	1 427	26.4	5.5	14.7	6.5	3.7	9.9	17.3	68.8	49.3	76.0
Baker township	15	15	-	18.3	6.1	-	-	-	16.4	16.4	67.9	66.7	68.3
Bristow township	75	48	20	28.8	11.2	15.4	6.5	4.6	12.0	14.8	64.5	56.3	67.7
Butler township	7	7	-	11.5	-	11.5	-	11.5	15.2	-	61.0	-	73.5
Columbia township	180	118	52	21.3	0.4	12.0	3.0	3.1	9.9	14.2	80.8	71.9	83.2
Current River township	106	47	49	22.5	6.6	13.1	8.3	5.7	11.0	10.7	73.3	43.2	79.9
Biggers town	89	39	40	25.3	6.8	15.1	9.4	6.3	11.8	13.6	76.6	50.0	83.7
Dalton township	65	35	26	27.7	4.3	12.8	9.8	6.8	8.9	17.9	72.9	57.1	78.6
Demun township	1 740	1 008	632	25.3	6.3	15.4	7.4	3.5	10.2	16.0	69.9	46.8	77.3
Pocahontas city	1 557	876	586	27.1	5.9	16.6	8.2	4.0	11.1	17.5	68.3	46.5	75.8
East Roanoke township	142	119	23	31.5	-	21.5	-	4.9	7.9	27.2	76.8	50.4	93.2
Eleven Point township	99	80	19	31.7	7.4	9.9	3.5	3.8	10.4	26.0	75.8	80.0	73.2
Foster township	160	128	27	31.5	5.5	10.4	4.1	1.4	12.7	27.5	69.9	66.7	71.7
Ingram township	83	74	9	23.4	2.5	18.9	7.0	2.5	6.5	14.3	65.3	40.5	77.7
Jackson township	81	56	20	31.5	7.0	21.8	3.9	7.8	6.9	15.3	80.9	73.5	84.1
Janes Creek township	213	125	78	28.8	6.6	16.4	7.7	4.7	9.6	13.8	57.3	31.5	67.9
Ravenden Springs town	40	24	13	32.8	7.4	18.0	14.8	4.1	3.8	14.3	56.1	45.5	62.9
Little Black township	179	115	64	28.7	8.3	14.3	6.7	4.2	10.9	22.6	61.1	59.5	61.7
O'Kean township	83	60	20	27.4	4.6	14.2	5.6	4.0	5.1	15.1	64.0	37.8	72.3
O'Kean town	55	39	13	29.1	3.7	14.8	9.0	6.3	8.2	14.8	64.8	28.6	77.5
Reyno township	149	120	22	28.5	8.2	15.5	6.9	4.2	9.5	17.2	54.7	38.1	64.1
Reyno town	132	105	20	29.3	9.3	16.0	6.4	4.7	9.7	16.8	58.9	41.7	68.9
Richardson township	200	114	70	29.9	4.6	16.2	9.6	5.8	10.2	19.5	70.3	42.9	82.5
Maynard town (part)	108	52	49	34.1	8.8	18.6	10.7	7.6	13.4	16.2	73.5	46.0	86.7
Running Lake township	46	26	16	39.0	9.3	28.8	14.4	-	10.7	14.9	52.5	-	77.8
Shiloh township	222	146	76	25.0	3.0	10.5	3.5	2.6	6.4	26.5	70.8	63.1	73.5
Siloam township	136	87	47	35.5	5.0	19.1	8.9	3.7	13.9	22.4	61.5	48.3	69.1
Maynard town (part)	11	6	3	26.8	7.3	19.5	4.9	-	8.8	4.2	50.0	50.0	50.0
Spring River township	91	50	37	35.7	9.8	23.1	10.6	2.0	10.4	11.9	63.2	28.3	81.6
Union township	21	16	5	11.1	2.6	4.7	-	2.6	9.4	6.8	59.6	-	69.9
Warm Springs township	30	30	-	20.7	-	10.3	-	4.8	16.3	5.0	68.2	26.7	83.8
Water Valley township	90	71	19	39.3	7.0	21.0	14.8	5.7	19.9	20.8	54.2	14.8	84.0
West Roanoke township	169	73	88	18.7	3.3	9.9	4.5	1.4	7.6	9.5	70.1	49.3	73.4
Wiley township	50	42	8	51.5	6.2	8.2	7.2	-	3.5	52.6	76.3	95.2	52.9
St. Francis County	6 506	4 374	1 890	26.6	5.3	13.0	7.5	5.1	13.9	15.8	63.2	41.3	71.8
Black Fish township	26	20	6	29.5	-	6.8	9.1	5.7	5.7	17.9	52.2	35.0	59.6
Franks township	225	137	81	29.6	6.7	18.9	8.1	2.9	14.8	9.3	57.3	20.8	71.1
Forrest City city (part)	-	-	-	(X)	(X)	(X)	(X)	(X)	(X)	(X)	(X)	(X)	(X)
Garland township	505	324	157	25.5	4.8	11.9	8.1	5.3	14.2	16.0	59.2	42.0	65.2
Hughes city	440	289	129	26.4	4.4	12.2	8.2	5.0	14.7	18.1	57.9	43.8	63.7
Goodwin township	119	53	57	21.1	9.4	13.0	5.9	2.7	9.3	6.6	59.9	37.5	64.3
Griggs township	238	135	85	29.1	8.1	16.8	9.2	6.8	16.2	12.8	53.2	22.2	64.8
Madison city (part)	-	-	-	(X)	(X)	(X)	(X)	(X)	(X)	(X)	(X)	(X)	(X)
Widener town	95	58	29	28.0	6.5	15.0	11.5	4.4	18.5	17.8	64.1	31.0	76.6
Heth township	152	89	63	18.7	3.5	7.9	4.4	2.2	9.8	3.1	71.1	79.7	69.4
Johnson township	384	266	106	22.1	4.4	10.9	6.6	3.6	9.9	13.3	77.6	64.7	81.1
L'Anguille township	210	142	61	30.5	5.1	14.7	7.0	3.3	16.0	14.1	58.5	39.9	67.8
Madison township	3 725	2 596	998	28.0	5.2	13.1	8.1	6.1	15.2	19.3	60.8	39.9	70.5
Forrest City city (part)	3 121	2 204	821	28.2	5.4	12.5	8.2	6.2	15.6	19.4	58.9	39.4	68.2
Madison city (part)	236	154	65	25.9	4.5	16.0	8.7	5.8	11.9	16.8	63.4	35.2	75.8
Prairie township	329	196	119	25.7	4.5	14.0	6.7	5.5	14.3	12.8	66.1	32.7	76.1
Palestine city	188	103	77	27.1	5.9	16.0	7.5	5.9	14.9	13.1	72.5	36.7	83.6
Telico township	459	336	103	22.1	5.2	11.7	5.6	2.8	9.4	9.0	69.1	44.3	77.3
Caldwell town	106	77	24	23.2	1.3	12.7	7.0	2.4	7.9	8.4	68.1	39.4	76.8
Colt city	82	60	20	22.3	4.4	13.1	5.2	3.8	12.3	13.1	64.3	43.1	70.7
Forrest City city (part)	-	-	-	(X)	(X)	(X)	(X)	(X)	(X)	(X)	(X)	(X)	(X)
Wheatley township	134	80	54	32.7	7.1	18.5	6.3	3.2	16.2	19.6	70.6	41.3	83.5
Wheatley city	121	67	54	34.3	8.2	20.7	5.7	3.7	19.0	20.7	70.2	38.7	83.9
Saline County	16 945	11 628	4 330	22.1	4.7	9.9	5.5	2.8	7.0	13.8	74.9	60.3	79.1
Banner township	940	797	78	18.7	3.7	6.4	4.5	2.2	6.3	14.3	80.6	64.2	84.9
East End CDP (part)	861	732	64	18.8	3.4	6.3	4.4	2.4	6.7	14.9	80.8	64.7	85.1
Bauxite township	5 136	3 293	1 569	24.0	5.3	10.9	6.1	2.9	7.9	14.4	76.5	60.2	81.5
Bauxite town (part)	116	76	31	28.6	4.9	15.1	8.9	2.2	11.4	14.7	71.2	57.9	77.0
Benton city	4 765	3 065	1 445	23.8	5.3	10.4	5.9	2.7	7.7	14.4	77.1	61.7	81.7
Beaver township	595	450	108	25.1	4.3	8.8	4.6	1.6	6.5	19.9	79.1	64.1	85.0
Bryant township	1 910	1 427	397	24.7	3.8	9.9	5.5	3.1	8.1	17.3	78.1	65.4	82.7
Alexander town (part)	-	-	-	(X)	(X)	(X)	(X)	(X)	(X)	(X)	(X)	(X)	(X)
Bauxite town (part)	-	-	-	(X)	(X)	(X)	(X)	(X)	(X)	(X)	(X)	(X)	(X)
Bryant city (part)	1 391	967	358	21.9	3.4	8.9	4.1	2.9	7.5	15.0	82.6	70.6	86.1
Dyer township	191	109	82	24.8	7.4	7.0	6.9	3.4	10.8	16.0	62.0	48.6	65.5
Fairplay township	320	235	70	16.5	3.7	8.0	5.2	1.8	4.0	10.1	73.4	62.4	75.8
Haskell township	834	610	176	26.6	4.5	12.5	10.9	6.4	12.6	17.0	65.9	38.2	76.9
Haskell city	613	478	97	28.5	5.9	12.5	13.6	7.8	14.4	17.5	62.4	31.9	76.1
Holland township	144	79	50	23.7	6.9	10.7	6.3	3.9	8.8	10.9	66.2	60.0	67.8
Hurricane township	835	622	146	26.1	4.1	10.4	5.2	3.3	5.8	16.1	74.9	69.1	77.3
East End CDP (part)	72	51	21	28.0	-	10.9	7.4	4.3	-	17.7	75.9	84.1	72.8
Jefferson township	73	50	16	27.7	6.1	13.3	11.7	5.3	9.7	13.2	59.3	42.6	65.6
Kentucky township	136	104	16	20.2	4.6	7.4	3.1	0.4	4.9	9.9	75.7	49.4	83.0
Liberty township	138	86	52	19.8	6.9	12.0	5.6	4.2	4.7	12.0	70.8	48.8	76.1
Marble township	685	196	489	19.8	6.8	11.2	4.7	1.9	5.5	8.4	32.4	34.7	32.1
Hot Springs Village CDP (part)	430	104	326	24.9	10.1	13.5	6.1	3.2	7.1	8.7	43.7	39.4	44.5
Newcomb township	217	158	38	27.1	5.1	10.6	5.1	0.5	1.3	19.7	76.9	61.8	82.7
Otter township	1 609	1 258	268	20.2	4.5	9.5	4.0	2.2	6.5	13.0	75.4	58.2	80.4
Alexander town (part)	3	-	3	100.0	-	100.0	-	-	-	(X)	(X)	(X)	(X)
East End CDP (part)	98	68	22	23.9	14.4	11.2	2.2	2.4	14.7	15.2	77.3	51.5	85.5
Shannon Hills city	376	287	56	20.4	3.4	8.6	4.3	2.1	7.4	14.8	77.0	56.9	82.7
Owen township	1 274	852	323	18.7	3.7	9.9	4.7	2.9	5.3	10.5	79.7	65.1	83.0
Alexander town (part)	108	73	27	26.7	4.7	10.4	7.4	1.2	6.6	18.5	81.8	68.5	86.5
Bryant city (part)	398	249	118	16.2	2.8	7.8	3.0	2.2	4.7	8.4	83.5	75.4	84.9
Salem township	1 129	745	313	17.2	4.4	8.7	3.6	1.8	5.5	9.1	77.6	66.8	79.9
Salem CDP	411	295	89	15.7	4.5	7.2	3.9	2.8	5.6	9.1	83.1	78.9	84.0
Shaw township	237	170	54	22.6	5.2	11.7	6.4	2.7	7.5	8.9	76.2	60.0	81.1
Smith township	268	204	24	22.2	3.6	8.0	6.1	1.5	6.5	18.8	72.9	67.7	74.7

Table 5. **Disability Status: 2000**—Con.

[Data based on a sample (except Tables 65-68). For information on confidentiality protection, coverage, sampling error, and nonsampling error, see Appendix G. For location of definitions, see "How to Use This Census Report"]

State County County Subdivision Place	Civilian noninstitutionalized population with a disability			Percent of civilian noninstitutionalized population with specified disability							Percent employed of civilian noninstitutionalized population 21 to 64 years		
				5 years and over					16 years and over, going outside the home	16 to 64 years, employment disability		Disability status	
	5 years and over	16 to 64 years	65 years and over	Any disability	Sensory	Physical	Mental	Self-care			Total	With a disability	No disability
Saline County—Con.													
Traskwood township	189	123	43	28.3	6.7	15.3	9.7	6.7	14.4	14.8	68.0	50.5	74.2
Traskwood town	150	94	37	29.8	7.8	17.7	11.5	8.9	12.7	14.7	65.4	44.3	72.4
Union township	85	60	18	19.5	3.7	9.9	7.3	4.4	6.1	11.7	71.1	30.6	79.4
Scott County	2 600	1 676	803	25.8	5.5	13.5	6.4	3.7	12.0	15.8	67.4	46.9	74.7
Black Fork township	14	14	-	18.7	-	9.3	-	4.0	5.4	17.9	75.0	50.0	83.3
Blansett township	53	46	7	25.4	3.3	18.7	9.1	9.1	19.5	20.4	48.8	30.4	59.0
Brawley township	25	20	5	18.0	6.5	6.5	-	-	4.6	11.7	62.8	45.0	67.6
Cauthron township	13	13	-	19.1	-	19.1	-	-	-	18.4	36.4	46.2	30.0
Cedar township	47	19	28	88.7	-	15.1	-	-	73.6	63.2	63.2	63.2	(X)
Coal township	54	43	6	24.3	2.7	14.9	6.8	2.3	-	21.7	57.3	32.6	69.3
Denton township	95	84	11	26.1	7.1	4.7	5.8	-	14.4	24.3	74.6	61.9	81.3
Hickman township	1 142	705	375	25.8	6.5	15.0	7.2	4.5	10.8	15.8	67.6	40.1	77.3
Waldron city	841	485	304	27.6	7.5	16.6	8.5	5.1	12.2	16.3	63.8	38.7	72.8
Hon township	70	41	22	22.4	5.4	11.2	2.2	9.9	19.3	7.5	77.3	48.6	83.6
Hunt township	41	29	12	19.2	3.7	5.6	2.3	-	8.0	15.1	73.6	26.1	82.9
James township	7	7	-	21.2	-	-	-	-	-	21.2	39.4	-	50.0
Jones township	45	23	20	39.5	7.9	15.8	5.3	2.6	30.7	15.6	63.3	38.1	76.9
Keener township	87	39	42	47.3	6.5	33.7	9.8	-	12.9	17.9	60.7	18.8	86.5
La Fave township	13	11	2	11.5	-	11.5	2.7	2.7	3.8	18.6	64.8	27.3	74.4
Lafayette township	-	-	-	-	-	-	-	-	-	-	48.1	(X)	48.1
Lamb township	87	63	10	23.1	1.3	4.8	9.8	-	7.2	15.8	76.1	58.7	83.2
Lewis township	336	236	82	27.2	4.4	13.0	7.1	4.5	15.7	17.6	70.6	60.4	75.0
Mansfield city (part)	130	96	32	31.9	7.1	14.3	10.1	3.2	20.1	22.7	72.4	54.7	84.4
Little Texas township	4	4	-	17.4	-	17.4	-	13.0	20.0	5.0	50.0	-	66.7
Mill Creek township	111	75	36	29.6	6.7	10.4	9.3	1.3	16.7	11.9	66.9	43.3	74.9
Mountain township	138	72	66	32.5	9.6	18.1	5.6	4.0	20.9	18.5	61.6	56.9	63.3
Mount Pleasant township	83	57	26	16.9	3.1	9.4	1.6	1.2	5.8	9.4	64.8	66.7	64.4
Oliver township	10	10	-	27.0	16.2	10.8	16.2	10.8	16.2	27.0	73.0	60.0	77.8
Parks township	56	46	10	27.3	3.9	12.7	7.8	2.9	5.9	17.1	59.1	50.0	63.1
Tate township	15	7	8	16.9	9.0	-	-	-	-	10.0	73.0	100.0	69.6
Tomlinson township	54	12	35	23.2	3.9	23.2	8.2	6.9	7.8	-	76.6	100.0	73.7
Searcy County	2 225	1 274	883	28.7	8.0	18.2	8.8	4.9	11.6	14.9	62.2	36.2	71.5
Bear Creek No. 4 township	226	140	84	26.3	7.9	14.0	6.8	2.8	11.6	14.3	63.5	44.4	68.9
Marshall city (part)	-	-	-	(X)	(X)	(X)	(X)	(X)	(X)	(X)	(X)	(X)	(X)
Bear Creek No. 5 township	252	112	138	39.7	12.8	28.2	10.6	9.0	17.6	22.6	61.9	34.9	78.3
Marshall city (part)	250	110	138	39.9	12.6	28.2	10.4	8.8	17.5	22.3	62.6	35.6	78.7
Bear Creek No. 6 township	222	110	100	24.2	7.2	14.1	9.4	4.9	11.1	13.9	70.9	45.3	77.4
Marshall city (part)	154	79	65	28.1	7.5	14.4	10.6	5.6	14.4	17.7	68.9	47.0	76.3
Calf Creek township	104	67	37	31.8	4.0	21.7	8.0	3.7	13.3	21.9	44.9	18.5	57.9
Long Creek township	107	47	58	21.7	6.5	14.2	5.3	1.0	8.3	7.2	83.2	54.3	87.3
Big Flat town (part)	-	-	-	(X)	(X)	(X)	(X)	(X)	(X)	(X)	(X)	(X)	(X)
Mount Pleasant township	175	96	71	28.2	11.4	16.4	7.4	5.6	12.1	13.8	54.7	25.5	65.3
Oxley township	117	73	38	31.7	10.3	22.2	9.2	8.7	13.5	16.3	48.0	28.8	57.1
Prairie township	114	76	36	22.6	3.8	13.9	8.9	4.2	9.6	9.6	60.4	32.8	67.7
Pindall town	20	14	6	27.8	12.5	11.1	9.7	-	3.2	7.4	62.2	33.3	72.7
Red River township	72	46	26	23.3	5.5	18.1	6.5	1.9	7.0	14.4	71.2	35.9	80.3
Rock Creek township	163	111	48	34.2	11.1	26.6	11.5	4.2	14.9	16.1	63.4	31.7	80.4
St. Joe township	99	62	30	26.8	3.3	15.2	6.0	6.0	9.7	15.1	57.1	44.8	62.3
St. Joe town (part)	24	15	9	32.0	8.0	14.7	2.7	1.3	5.2	19.5	65.8	61.5	68.0
Shady Grove township	44	39	5	27.0	11.0	14.1	4.9	11.0	9.5	16.7	47.1	34.2	53.0
Spring township	134	80	54	38.4	10.6	20.3	13.8	6.9	13.1	23.9	64.5	45.2	75.6
Marshall city (part)	-	-	-	-	-	-	-	-	-	-	100.0	(X)	100.0
Tomahawk township	181	116	49	32.4	5.4	17.7	8.8	2.5	10.0	16.5	60.5	42.5	69.9
Gilbert town	17	12	5	48.6	5.7	37.1	17.1	14.3	20.0	34.5	25.9	16.7	33.3
St. Joe town (part)	4	4	-	19.0	9.5	-	-	-	-	11.8	76.5	100.0	69.2
Wileys Cove township	215	99	109	26.6	8.4	19.1	11.1	5.9	9.9	11.5	62.3	27.7	71.4
Leslie city	142	68	67	32.8	11.3	24.9	15.7	8.1	13.5	14.9	65.2	19.7	83.2
Sebastian County	23 408	15 665	6 453	22.4	4.5	10.6	6.1	3.3	9.4	13.8	72.9	53.1	78.6
Bass Little township	284	220	64	13.9	3.6	7.6	4.2	2.0	6.7	7.7	73.7	59.7	76.3
Greenwood city (part)	77	63	14	25.2	-	14.7	14.7	9.5	16.7	21.0	75.3	50.8	87.8
Beverly township	173	103	60	31.0	7.7	13.3	10.6	3.0	7.7	22.3	71.6	37.9	86.6
Big Creek township	575	342	175	20.0	3.3	10.5	6.1	2.5	5.8	11.5	76.3	52.1	81.3
Lavaca city	352	233	94	20.4	3.7	9.0	4.5	2.5	7.1	13.5	80.2	66.4	83.7
Bloomer township	161	100	26	19.0	2.0	9.2	4.1	1.2	4.2	10.4	72.5	54.8	76.2
Center township	1 182	722	329	15.2	3.7	7.2	4.6	2.2	6.5	7.6	79.1	54.5	83.4
Greenwood city (part)	967	581	265	15.6	3.4	6.9	4.9	2.4	6.8	8.0	81.2	59.6	85.2
Cole township	348	223	108	20.5	5.2	11.1	5.8	2.6	7.2	9.6	72.9	49.5	79.2
Hackett city	136	91	36	20.2	3.1	12.8	7.9	2.7	6.1	9.3	68.1	31.9	78.7
Dayton township	107	95	12	18.7	0.2	11.4	0.2	-	6.5	13.2	74.0	77.8	73.1
Diamond township	286	225	55	22.2	3.6	13.3	7.3	5.3	10.2	13.5	67.7	42.0	77.6
Huntington city	129	90	33	20.5	4.6	12.5	5.6	3.8	7.1	13.0	70.6	45.7	78.2
Mansfield city (part)	4	4	-	66.7	-	-	-	-	-	100.0	100.0	100.0	(X)
Fort Chaffee UT	-	-	-	(X)	(X)	(X)	(X)	(X)	(X)	(X)	(X)	(X)	(X)
Barling city (part)	-	-	-	(X)	(X)	(X)	(X)	(X)	(X)	(X)	(X)	(X)	(X)
Fort Smith city (part)	-	-	-	(X)	(X)	(X)	(X)	(X)	(X)	(X)	(X)	(X)	(X)
Hartford township	276	176	84	23.6	6.5	12.0	6.3	3.3	7.6	13.9	72.2	53.1	78.4
Hartford city	165	97	57	23.2	7.0	13.4	6.9	3.1	6.3	11.1	71.3	45.5	78.8
Island township	54	20	26	15.8	8.2	2.3	-	-	6.7	-	92.7	100.0	91.9
Jim Fork township	159	91	59	22.3	8.3	10.9	6.9	5.3	10.8	11.0	65.3	31.9	74.6
Midland town	57	28	22	26.5	8.4	13.5	7.0	3.7	10.7	11.4	72.0	53.6	77.8
Lon Norris township	785	473	239	12.6	2.2	5.7	3.8	1.4	5.3	6.5	79.1	61.4	81.2
Fort Smith city (part)	683	410	213	11.7	1.7	5.3	3.9	1.5	5.1	6.0	79.0	61.6	80.8
Marion township	536	366	148	18.3	3.4	10.1	4.9	2.0	8.2	10.7	72.9	45.7	78.7
Bonanza town	144	84	57	29.9	5.8	21.2	6.7	4.8	12.5	12.2	64.1	35.4	74.9
Fort Smith city (part)	12	12	-	6.6	-	-	-	-	8.1	8.5	82.4	100.0	80.6
Mississippi township	175	132	41	18.7	4.8	15.1	5.7	5.7	6.8	13.7	63.3	16.7	75.3
Mont Sandels township	1 272	813	331	29.6	7.9	13.1	7.7	4.8	11.5	16.0	72.0	58.5	77.4
Barling city (part)	1 147	723	301	30.3	8.0	13.6	7.7	4.8	12.0	16.1	72.3	59.2	77.6
Central City town	125	90	30	24.7	6.7	9.5	7.5	4.5	7.7	15.3	70.0	53.4	75.9
Prairie township	120	58	53	15.7	1.7	7.7	3.1	2.1	5.9	5.8	80.0	75.9	80.5
Rogers township	217	135	74	25.2	7.7	17.1	6.3	4.1	9.6	13.6	76.0	57.0	81.7

Table 5. **Disability Status: 2000**—Con.

[Data based on a sample (except Tables 65-68). For information on confidentiality protection, coverage, sampling error, and nonsampling error, see Appendix G.
For location of definitions, see "How to Use This Census Report"]

State County County Subdivision Place	Civilian noninstitutionalized population with a disability			Percent of civilian noninstitutionalized population with specified disability							Percent employed of civilian noninstitutionalized population 21 to 64 years		
				5 years and over					16 years and over, going outside the home	16 to 64 years, employment disability		Disability status	
	5 years and over	16 to 64 years	65 years and over	Any disability	Sensory	Physical	Mental	Self-care			Total	With a disability	No disability
Sebastian County—Con.													
Sugarloaf township	311	204	105	25.5	7.0	18.5	5.7	5.0	8.1	9.7	74.8	58.7	80.4
Mansfield city (part)	145	88	55	23.9	7.4	15.0	7.9	6.3	11.0	12.2	77.1	49.4	86.0
Upper township	16 181	11 041	4 384	24.4	4.6	11.1	6.6	3.6	10.5	15.9	71.5	53.0	77.6
Fort Smith city (part)	16 181	11 041	4 384	24.4	4.6	11.1	6.6	3.6	10.5	15.9	71.5	53.0	77.6
Washburn township	117	72	45	25.1	6.0	17.4	7.9	9.0	18.4	22.4	72.3	59.7	77.7
White Oak township	89	54	35	16.5	2.6	13.0	2.6	3.5	2.1	10.4	66.1	35.6	70.6
Sevier County	3 476	2 343	985	24.2	5.1	10.3	5.8	3.6	10.1	16.2	69.9	56.4	74.3
Bear Creek township	1 663	1 202	391	25.0	4.3	8.5	5.1	3.4	11.0	18.9	68.4	60.4	71.3
De Queen city (part)	1 413	1 017	336	28.4	4.9	9.5	6.0	4.0	12.9	21.6	65.3	56.6	69.3
Ben Lomond township	52	20	31	19.9	8.0	8.4	6.1	5.4	15.0	9.3	73.6	55.6	76.7
Ben Lomond town	27	6	21	17.6	5.9	6.5	5.2	7.2	15.7	5.4	76.6	50.0	78.3
Buckhorn township	30	30	-	39.5	19.7	-	19.7	19.7	19.7	23.4	27.8	50.0	-
Clear Creek township	624	375	214	21.9	5.1	11.1	4.8	3.0	9.7	14.0	73.2	47.7	80.7
Horatio city	248	145	90	27.2	5.3	15.9	7.0	4.6	10.7	17.0	69.8	50.0	77.1
Jefferson township	33	20	13	19.9	1.8	15.1	2.4	9.0	10.6	17.5	59.2	-	69.9
Mill Creek township	23	23	-	24.0	8.3	13.5	8.3	-	15.2	24.1	67.6	82.6	60.4
Mineral township	223	163	56	24.0	4.4	10.2	7.1	5.2	6.8	18.7	70.0	65.3	71.7
Gillham town	56	39	13	31.1	5.0	11.7	7.8	6.1	7.6	27.9	68.2	58.3	73.0
Monroe township	275	167	102	26.6	8.9	13.0	11.2	3.2	6.7	12.4	72.5	41.4	80.5
De Queen city (part)	50	28	16	29.8	5.4	5.4	22.6	4.2	13.9	11.6	66.1	32.1	76.3
Paraclifta township	75	31	39	23.7	7.3	12.3	7.6	5.1	12.3	6.9	70.8	64.5	72.1
Red Colony township	328	223	81	24.5	5.1	13.9	5.4	3.2	9.5	12.3	73.1	62.1	76.9
Lockesburg town	171	109	50	25.8	6.0	15.7	6.5	3.0	7.6	11.2	75.4	63.3	79.5
Saline township	72	43	26	25.1	6.6	14.3	7.7	6.3	11.0	13.5	66.3	41.9	73.6
Washington township	78	46	32	22.9	4.4	14.7	5.0	2.1	8.9	13.5	68.7	52.2	72.6
Sharp County	4 810	2 784	1 804	30.2	7.7	16.6	7.9	4.9	10.5	17.8	60.6	39.1	69.9
Big Creek township	92	64	28	38.5	15.1	28.0	3.3	7.1	16.7	18.5	66.7	64.1	68.2
Cave township	679	365	250	29.7	8.8	16.6	9.5	5.6	11.7	13.8	65.9	38.6	75.7
Cave City city (part)	433	234	152	26.3	7.0	14.1	10.0	4.9	10.6	12.4	65.5	36.5	74.7
Cherokee township	1 285	576	678	33.0	8.4	18.9	7.5	5.5	9.9	19.0	49.9	27.1	59.6
Cherokee Village city (part)	1 183	516	636	32.3	7.5	19.0	6.7	5.7	9.8	18.3	50.1	26.3	60.0
Highland city (part)	42	38	4	34.4	8.2	14.8	11.5	4.1	12.3	42.4	49.2	47.2	52.0
Davidson township	39	30	9	27.3	4.2	4.9	3.5	3.5	0.8	31.9	73.1	93.1	61.2
East Sullivan township	167	124	9	38.9	2.6	10.3	15.2	4.4	20.6	26.2	66.3	43.0	84.4
Hardy township	338	188	142	36.0	10.6	20.7	10.1	5.4	12.8	20.6	59.9	38.1	72.7
Hardy city	228	128	93	41.3	13.0	22.5	11.1	5.3	16.2	25.7	54.1	34.2	67.3
Highland city (part)	2	-	2	66.7	66.7	66.7	66.7	66.7	66.7	(X)	(X)	(X)	(X)
Highland township	231	155	64	25.8	4.1	13.1	7.0	3.5	10.5	19.9	74.7	54.5	83.7
Cherokee Village city (part)	-	-	-	(X)	(X)	(X)	(X)	(X)	(X)	(X)	(X)	(X)	(X)
Highland city (part)	209	138	59	27.5	4.0	13.8	8.0	4.1	10.7	21.4	73.0	54.7	81.5
Jackson township	104	86	17	33.1	7.0	19.1	10.8	7.6	10.7	25.8	52.0	29.8	68.1
Williford town	28	25	2	39.4	11.3	22.5	9.9	8.5	16.7	41.8	32.7	12.0	54.2
Lave Creek township	85	66	19	26.8	8.5	17.7	8.5	6.3	13.4	15.5	65.6	38.7	78.2
Lower North township	125	76	49	27.4	8.3	16.6	5.3	3.7	4.0	20.3	52.3	42.1	56.5
Morgan township	34	27	7	20.4	3.6	13.8	8.4	4.8	7.7	9.0	62.0	30.8	70.5
North Big Rock township	43	26	17	19.5	4.5	14.1	6.4	2.7	7.7	11.5	54.7	23.1	61.5
North Lebanon township	17	17	-	22.1	5.2	18.2	9.1	13.0	19.0	14.8	32.7	-	48.6
North Union township	46	37	5	26.3	1.1	19.4	6.9	4.6	12.8	18.8	58.6	8.6	80.2
Ozark township	158	72	83	24.5	9.0	17.0	3.9	2.5	6.8	10.4	51.2	16.7	60.6
Piney Fork township	287	194	74	31.0	5.1	14.7	7.8	3.8	13.0	20.7	67.8	54.9	74.1
Evening Shade town	132	79	49	27.9	5.9	12.5	5.9	3.6	12.7	15.3	74.3	67.6	77.0
Richwoods township	517	326	178	30.1	5.7	14.4	8.1	3.8	11.1	20.7	63.8	45.7	73.0
Ash Flat city (part)	326	211	112	35.2	6.6	16.0	9.1	5.2	11.0	24.8	59.4	50.5	66.3
Horseshoe Bend city (part)	-	-	-	(X)	(X)	(X)	(X)	(X)	(X)	(X)	(X)	(X)	(X)
Scott township	116	62	32	27.0	11.9	13.0	8.1	3.7	6.6	12.2	75.8	56.7	81.5
South Big Rock township	28	16	12	21.5	6.9	9.2	-	-	2.6	9.2	29.9	-	39.2
South Lebanon township	28	18	10	25.7	9.2	16.5	6.4	7.3	9.7	11.3	63.0	26.7	72.4
South Union township	109	83	24	30.5	9.2	17.1	8.7	4.8	9.9	20.6	55.4	34.6	66.4
Strawberry township	50	50	-	16.8	2.3	5.0	4.0	3.0	5.2	17.9	69.3	44.7	80.6
Upper North township	48	30	18	22.7	8.5	16.6	7.1	7.6	5.8	9.3	48.1	-	62.6
Washington township	57	27	28	31.3	16.5	17.0	8.2	9.9	13.4	18.5	62.4	7.4	77.6
West Sullivan township	127	69	51	32.7	9.3	20.6	6.4	5.4	10.9	12.7	75.0	79.1	73.4
Sidney town	48	22	22	32.4	12.8	23.0	12.8	6.1	11.0	14.0	67.4	72.7	65.6
Stone County	3 129	1 850	1 140	29.2	7.8	20.1	9.1	5.7	11.2	15.7	60.9	34.3	71.3
Arbana township	178	99	53	35.5	10.0	27.1	12.9	9.0	8.7	17.7	68.2	23.2	89.2
Mountain View city (part)	28	28	-	56.0	-	56.0	12.0	-	-	66.7	44.4	28.6	100.0
Blue Mountain township	1 004	522	427	30.6	6.9	22.6	9.7	6.2	11.2	14.4	65.8	38.9	76.1
Mountain View city (part)	838	401	391	32.0	6.3	24.6	10.2	6.6	11.5	13.2	66.3	39.5	76.3
Bryan township	76	56	20	22.6	2.4	20.8	10.7	2.4	3.3	13.2	49.4	16.1	64.8
Farris township	113	63	50	35.4	12.5	18.5	9.4	7.8	21.8	22.8	71.3	65.1	75.0
Flag township	44	28	13	29.5	4.7	14.1	12.1	5.4	13.0	20.7	52.4	53.8	51.8
Franklin township	142	83	59	33.0	6.5	25.3	12.6	7.0	16.2	26.3	55.4	22.9	69.9
Harris township	368	211	141	32.3	11.3	19.6	9.5	5.3	11.5	16.9	55.1	32.5	64.4
Mountain View city (part)	-	-	-	(X)	(X)	(X)	(X)	(X)	(X)	(X)	(X)	(X)	(X)
Jones township	48	48	-	47.5	10.9	40.6	-	22.8	13.0	40.2	-	-	-
Liberty township	115	62	49	30.3	10.0	20.6	10.3	3.4	10.9	13.5	71.1	46.4	79.6
Locust Grove township	46	38	6	32.9	13.6	17.9	10.7	7.1	9.5	19.8	50.0	13.2	70.6
Marcella township	38	31	7	17.4	9.6	12.8	3.2	-	-	-	60.4	32.3	68.9
Northwest township	79	52	27	24.2	4.6	17.7	7.3	4.6	11.0	15.4	64.7	24.5	77.6
Fifty-Six city	32	23	9	22.4	2.8	15.4	3.5	7.7	12.2	19.2	72.5	43.5	82.4
Optimus township	49	33	16	20.2	4.5	12.8	4.1	-	-	9.9	82.2	33.3	96.5
Red River township	46	37	5	27.2	4.7	13.0	14.8	5.9	9.2	16.3	35.2	9.7	45.9
Red Stripe township	88	45	34	34.8	6.7	17.0	7.5	-	-	19.0	47.7	74.3	38.1
Richwoods township	104	71	31	32.2	5.6	25.7	9.6	4.3	11.7	16.4	60.3	20.6	77.6
Roasting Ear township	22	11	6	18.3	9.2	10.8	3.3	-	6.1	4.8	59.3	63.6	58.6
Smart township	50	29	19	29.2	9.9	20.5	8.2	3.5	11.9	12.7	52.7	16.7	65.2
Sylamore township	141	94	47	22.5	7.5	15.8	5.6	6.1	15.3	9.3	61.7	36.0	68.5
Timbo township	87	52	30	34.3	10.2	23.2	10.2	8.7	17.6	21.2	60.4	22.0	79.8
Turkey Creek township	89	62	27	25.8	4.1	14.8	8.4	3.8	11.0	23.6	58.0	48.3	62.1

Table 5. **Disability Status: 2000**—Con.

[Data based on a sample (except Tables 65-68). For information on confidentiality protection, coverage, sampling error, and nonsampling error, see Appendix G. For location of definitions, see "How to Use This Census Report"]

State County County Subdivision Place	Civilian noninstitutionalized population with a disability			Percent of civilian noninstitutionalized population with specified disability							Percent employed of civilian noninstitutionalized population 21 to 64 years		
				5 years and over					16 years and over, going outside the home	16 to 64 years, employment disability		Disability status	
	5 years and over	16 to 64 years	65 years and over	Any disability	Sensory	Physical	Mental	Self-care			Total	With a disability	No disability
Stone County—Con.													
Union township	154	91	57	27.0	8.9	18.4	8.6	8.2	15.1	16.5	62.8	42.5	70.1
Washington township	39	23	16	34.8	20.5	18.8	18.8	18.8	17.3	35.4	47.1	47.8	46.4
Wilson township	9	9	-	4.5	-	-	-	-	5.8	-	80.4	(X)	80.4
Union County	10 579	6 443	3 609	25.2	5.9	12.8	6.9	4.4	11.2	14.5	68.4	46.4	75.5
Boone township	143	81	59	27.4	5.0	17.9	6.7	6.0	14.7	15.9	71.5	50.7	78.6
Cornie township	91	55	30	23.7	5.7	13.8	11.5	6.5	12.9	15.0	68.2	43.6	75.3
El Dorado township	6 692	3 978	2 331	25.5	5.8	12.4	6.9	4.2	11.2	14.5	69.3	46.8	76.6
El Dorado city	5 407	3 227	1 902	27.6	6.3	13.3	7.5	4.4	12.0	16.2	67.2	45.0	75.5
Franklin township	552	370	146	25.5	6.7	14.6	7.3	4.2	10.7	14.2	65.9	47.2	72.1
Calion city	140	86	46	28.7	8.4	17.5	7.8	5.7	12.0	13.6	54.0	33.8	61.8
Garner township	146	78	60	33.6	9.9	22.1	10.4	9.0	13.8	17.4	58.2	47.3	62.3
Harrison township	162	115	47	22.3	3.7	16.6	4.7	2.2	6.5	13.7	56.9	33.0	65.6
Henderson township	156	75	77	17.6	4.0	9.8	4.7	5.0	10.7	8.4	68.2	37.0	74.2
Junction City city	134	73	57	20.6	4.6	11.7	6.5	5.8	11.4	10.5	64.2	35.2	71.5
Jackson township	78	50	28	10.1	3.9	7.1	1.9	3.1	4.9	6.4	73.1	62.0	74.4
Johnson township	313	207	88	23.2	6.1	8.1	5.5	5.3	10.7	15.1	64.2	47.7	68.5
Lapile township	718	450	231	28.7	6.6	14.2	9.1	5.6	14.8	16.4	61.6	45.6	68.2
Felsenthal town	62	36	26	38.8	8.1	25.6	13.8	6.3	17.7	16.7	48.0	30.6	57.6
Huttig city	200	145	48	29.9	5.7	16.3	8.8	5.4	16.7	17.8	60.4	48.3	66.8
Strong city	152	81	61	23.8	4.7	12.2	7.8	3.9	13.2	16.1	70.3	44.6	76.7
Norphlet township	391	243	138	25.0	6.8	12.1	5.2	2.2	8.7	15.7	73.5	56.5	79.1
Norphlet city	146	92	49	19.2	4.9	9.2	5.8	2.6	7.8	15.2	71.3	43.3	78.6
Smackover township	739	470	257	29.2	6.4	14.8	8.2	5.6	12.5	17.4	67.4	46.9	76.4
Smackover city	513	293	208	27.1	5.7	14.2	7.4	5.1	11.7	15.8	68.5	48.2	75.9
Tubal township	61	39	22	18.5	6.7	13.7	4.6	2.4	2.8	8.7	71.5	50.0	75.1
Van Buren township	97	60	36	21.8	4.0	9.7	4.0	3.4	13.4	9.7	79.9	48.3	87.4
Wesson township	89	76	9	20.7	3.5	14.4	11.2	7.9	12.4	18.3	70.0	18.9	87.0
Wilmington township	151	96	50	23.4	10.4	13.2	7.1	4.0	10.9	15.0	67.0	33.0	77.8
Van Buren County	4 304	2 459	1 669	28.6	7.1	16.8	9.1	4.5	11.5	15.6	63.3	40.8	72.0
Archey Valley township	44	23	21	25.1	5.7	10.9	6.3	2.9	11.5	13.1	72.3	52.2	78.9
Barnett township	158	88	64	25.3	6.2	14.9	7.8	3.8	11.4	15.6	73.0	57.3	77.1
Damascus town (part)	55	27	22	31.3	9.7	17.0	8.5	5.7	9.3	15.4	72.1	48.1	79.8
Bradley township	257	142	87	28.6	8.9	13.9	11.9	4.0	13.8	13.7	64.8	51.9	69.3
Cadron township	34	25	5	25.6	6.8	16.5	10.5	9.0	10.2	10.8	72.7	76.0	71.4
Cargile township	138	67	63	33.7	5.1	22.9	11.7	7.8	9.9	18.5	74.5	60.3	79.7
Choctaw township	343	197	126	26.3	6.8	14.2	7.8	2.4	7.6	11.6	64.1	45.9	70.2
Clinton city (part)	36	12	4	22.0	-	9.8	12.2	-	-	3.9	79.6	66.7	81.3
Craig township	201	140	55	31.3	5.1	18.5	11.2	7.3	14.8	20.4	64.6	36.6	79.6
Culpepper township	211	137	60	34.2	11.7	19.4	8.6	0.6	9.2	19.8	56.2	23.4	75.0
Davis township	258	203	48	32.0	8.1	12.8	7.2	3.3	10.9	22.6	68.0	61.9	71.8
Griggs township	957	505	410	29.2	6.9	17.4	9.5	5.7	11.0	15.6	66.8	44.4	74.8
Clinton city (part)	553	258	268	29.1	7.5	16.8	10.3	4.7	11.6	13.7	72.9	56.4	78.3
Hartsugg township	35	20	12	22.4	9.6	12.8	10.3	3.2	12.9	17.9	70.1	50.0	77.2
Holley township	79	58	21	20.5	5.2	11.1	3.6	2.3	12.3	14.6	62.2	51.7	65.2
Indian Rock township	411	89	315	28.0	7.9	17.1	6.6	3.0	10.0	9.9	58.3	33.7	63.4
Fairfield Bay city (part)	400	89	304	27.5	7.5	16.8	6.7	3.0	9.7	9.9	58.3	33.7	63.4
Liberty township	61	38	23	36.5	10.2	21.0	13.2	7.2	20.7	18.4	50.0	41.7	55.4
Linn Creek township	124	77	42	32.3	6.0	15.4	8.1	3.4	19.5	17.8	67.6	58.2	73.4
Mountain township	81	67	14	31.8	10.2	15.7	10.6	5.5	12.9	18.5	54.2	44.4	61.7
Red River township	313	189	113	32.6	7.0	22.4	11.5	8.8	12.5	15.5	45.5	11.4	63.8
Fairfield Bay city (part)	167	87	75	31.9	6.9	22.4	8.8	5.9	11.9	21.7	40.0	6.9	55.3
Union township	309	193	111	21.2	5.1	13.4	6.5	3.7	10.5	11.7	62.8	25.9	72.6
Fairfield Bay city (part)	41	19	22	24.6	4.8	19.2	5.4	4.2	8.4	8.1	30.6	-	44.2
Shirley town	58	37	20	16.4	4.2	10.2	3.1	2.3	8.2	12.6	71.8	48.6	76.7
Washington township	190	151	37	29.5	7.9	22.2	14.6	4.3	13.8	19.9	60.6	30.3	78.1
Wheeler township	100	50	42	32.5	5.8	24.7	14.3	5.5	15.3	18.5	58.4	22.9	72.0
Washington County	25 997	18 138	6 428	18.1	3.4	8.7	5.2	2.8	7.4	10.5	74.9	54.6	79.2
Boston township	63	47	14	17.9	3.1	11.1	6.8	1.1	4.2	10.9	64.1	40.0	70.3
Brush Creek township	335	233	96	16.3	1.7	7.4	4.2	2.4	4.5	9.1	73.4	60.4	75.9
Cane Hill township	416	294	82	31.2	6.1	15.1	11.7	5.9	12.9	17.4	69.1	51.5	78.4
Center township	663	439	210	21.3	5.1	12.3	4.5	3.3	6.4	14.7	80.2	54.8	87.5
Cove Creek township	125	85	38	19.7	6.0	14.7	3.9	3.0	7.8	6.5	69.0	37.3	77.1
Crawford township	209	138	55	27.1	6.3	14.6	9.5	2.6	12.4	14.2	67.5	35.4	78.6
Durham township	179	129	42	21.2	6.9	12.0	8.9	3.9	11.4	13.5	65.0	32.5	75.2
Dutch Mills township	76	41	33	24.8	4.9	15.0	5.2	1.6	5.6	14.6	73.6	56.1	78.3
Elkins township	218	139	62	18.6	3.5	8.2	5.0	1.6	6.5	10.2	79.1	61.8	82.8
Elkins city	218	139	62	18.6	3.5	8.2	5.0	1.6	6.5	10.2	79.1	61.8	82.8
Elm Springs township	370	255	102	20.5	4.3	9.9	5.6	2.5	8.1	10.2	77.4	54.0	83.8
Elm Springs city (part)	175	106	62	18.3	3.3	9.4	3.8	2.6	7.4	10.3	77.4	55.0	81.7
Farmington township	523	338	147	15.7	3.5	8.2	4.6	2.5	5.2	8.0	80.7	56.0	84.9
Farmington city	523	338	147	15.7	3.5	8.2	4.6	2.5	5.2	8.0	80.7	56.0	84.9
Fayetteville township	8 835	6 494	1 885	16.8	2.6	7.6	5.2	2.9	7.1	10.0	75.5	58.5	78.5
Fayetteville city	8 835	6 494	1 885	16.8	2.6	7.6	5.2	2.9	7.1	10.0	75.5	58.5	78.5
Goshen township	294	186	81	18.4	3.4	10.0	4.8	2.9	7.3	10.7	78.1	53.6	83.3
Goshen town	99	61	29	13.2	1.3	4.7	2.8	1.5	6.6	7.8	82.3	78.0	82.8
Greenland township	411	265	127	20.5	3.7	10.7	6.0	3.6	7.7	13.3	81.2	59.6	86.3
Greenland city	166	90	68	19.8	3.7	13.6	6.8	4.5	8.9	13.1	84.7	58.6	90.3
Harmon township	224	136	63	17.2	3.8	9.1	5.4	3.5	5.8	11.0	76.4	41.9	83.2
Illinois township	102	66	36	17.0	2.7	7.2	1.0	1.7	5.5	7.4	70.6	44.1	74.8
Johnson township	344	247	84	12.5	2.7	5.7	2.3	1.6	4.2	8.2	82.3	77.1	83.0
Johnson city	253	183	57	12.4	2.8	4.7	2.6	1.4	4.0	8.7	83.6	85.6	83.4
Lees Creek township	150	108	33	28.2	4.1	15.1	8.1	1.9	8.7	18.3	64.1	38.8	75.8
Lincoln township	440	279	148	26.4	7.1	16.0	8.9	5.2	13.5	15.0	73.6	41.3	85.8
Lincoln city	440	279	148	26.4	7.1	16.0	8.9	5.2	13.5	15.0	73.6	41.3	85.8
Litteral township	348	240	97	23.1	3.7	14.7	6.6	4.7	8.2	13.9	76.0	52.2	83.3
Marrs Hill township	107	87	16	14.2	2.5	6.1	2.1	1.6	9.3	10.4	68.6	45.8	73.3
Morrow township	72	50	18	18.3	1.8	9.6	4.3	1.0	9.3	15.5	68.8	46.7	74.3
Prairie township	560	420	121	16.5	3.3	7.8	4.9	1.9	7.8	8.9	77.1	59.9	81.1
Prairie Grove township	809	530	236	23.4	6.0	12.4	5.5	4.0	9.5	13.2	75.7	58.3	81.2
Prairie Grove city	494	298	167	22.0	6.1	11.9	5.6	3.9	9.2	12.3	77.8	59.1	83.0
Price township	56	30	16	15.4	2.2	8.8	4.7	1.4	3.9	8.9	66.7	46.4	69.7

Table 5. **Disability Status: 2000**—Con.

[Data based on a sample (except Tables 65-68). For information on confidentiality protection, coverage, sampling error, and nonsampling error, see Appendix G.
For location of definitions, see "How to Use This Census Report"]

State County County Subdivision Place	Civilian noninstitutionalized population with a disability			Percent of civilian noninstitutionalized population with specified disability							Percent employed of civilian noninstitutionalized population 21 to 64 years		
				5 years and over					16 years and over, going outside the home	16 to 64 years, employment disability		Disability status	
	5 years and over	16 to 64 years	65 years and over	Any disability	Sensory	Physical	Mental	Self-care			Total	With a disability	No disability
Washington County—Con.													
Reed township	62	36	21	16.1	5.2	9.9	5.7	4.4	8.1	7.5	68.5	33.3	74.8
Rheas Mill township	78	56	22	16.7	2.6	9.2	3.9	3.4	7.4	9.6	70.8	32.1	80.1
Richland township	145	112	27	15.3	3.1	6.8	4.9	2.1	7.1	12.9	77.7	52.8	83.4
Springdale township	7 544	5 153	1 949	17.9	3.6	8.4	4.9	2.5	7.6	10.2	73.2	53.3	77.6
Springdale city (part)	6 961	4 650	1 892	17.7	3.7	8.3	4.7	2.5	7.6	10.0	73.3	53.5	77.5
Starr Hill township	247	161	62	23.0	5.7	12.6	7.9	2.9	9.3	10.0	72.2	42.2	81.0
Tontitown township	220	150	64	19.0	3.5	7.0	3.4	2.1	6.2	11.0	81.3	70.5	83.9
Tontitown city	160	100	58	18.6	3.0	7.3	3.1	2.3	8.0	9.8	79.7	67.7	82.3
Valley township	224	170	47	16.4	1.8	10.6	3.5	2.5	4.9	9.7	71.2	45.4	77.4
Vineyard township	75	55	20	23.3	4.3	10.6	3.1	1.9	7.9	17.6	67.1	43.6	75.3
Wedington township	59	46	9	16.5	4.8	11.2	2.5	4.8	8.2	13.5	75.5	43.5	84.3
West Fork township	587	398	157	19.3	3.2	10.0	4.9	3.0	7.3	11.7	75.7	53.5	81.0
West Fork city	308	189	102	16.8	3.2	10.0	4.0	2.7	7.0	8.1	77.1	53.6	81.5
Wheeler township	209	111	58	16.6	5.3	5.2	5.6	2.4	1.7	9.2	76.6	42.3	81.4
White River township	139	89	44	18.1	2.6	10.3	6.9	3.4	8.4	8.3	75.4	56.5	79.5
Winslow township	352	256	76	26.2	5.6	14.3	8.2	4.2	11.5	18.5	64.8	44.3	72.9
Winslow city	112	79	24	27.2	3.9	16.0	10.4	4.1	8.7	18.1	66.1	38.2	77.2
Wyman township	127	69	30	16.2	4.9	7.8	6.5	3.1	7.4	6.6	75.4	42.0	80.6
White County	13 334	8 223	4 402	21.5	5.3	11.6	6.6	3.3	9.2	11.4	69.2	49.2	74.3
Albion township	57	28	29	20.7	6.2	11.2	6.9	9.1	10.2	12.2	73.3	47.8	77.5
Antioch township	96	64	24	19.7	7.6	11.9	6.4	1.6	3.4	9.7	76.1	56.3	80.2
Bald Knob township	969	600	309	23.3	4.3	11.9	6.7	2.6	10.0	12.6	62.4	49.8	66.1
Bald Knob city	687	410	236	23.2	4.2	11.7	6.8	2.9	10.4	12.1	62.2	47.4	66.5
Big Creek township	364	229	105	26.5	6.6	13.7	9.2	3.6	12.5	15.6	69.6	50.7	76.1
Pangburn city	213	101	85	33.2	12.6	20.6	12.0	5.0	11.6	12.8	66.5	52.6	71.8
Cadron township	102	35	48	27.6	8.1	14.1	9.7	7.0	17.4	8.8	61.6	33.3	65.8
Cane township	280	186	85	22.8	6.4	11.6	5.6	3.3	11.3	11.9	71.5	51.1	77.5
Chrisp township	132	96	25	20.7	9.1	11.9	4.9	2.7	4.6	12.5	81.0	59.4	88.1
Clay township	124	88	36	21.3	3.6	12.9	8.6	6.9	12.1	15.0	79.8	36.5	93.1
Cleveland township	42	19	23	33.9	-	19.4	7.3	7.3	18.9	31.7	83.3	52.6	100.0
Coffey township	118	63	55	15.7	2.1	8.0	3.3	2.0	7.7	7.5	76.1	50.8	80.6
Coldwell township	154	98	56	23.2	4.7	12.8	4.2	5.3	14.9	11.3	55.6	38.8	61.1
Crosby township	62	44	12	18.8	2.1	7.3	5.5	1.5	10.2	15.2	83.7	72.7	86.4
Cypert township	20	14	6	10.0	3.5	6.5	3.5	3.5	7.5	8.8	72.4	100.0	69.6
Denmark township	126	59	67	20.1	8.3	12.0	10.4	3.2	13.7	11.6	68.4	48.1	72.1
Des Arc township	119	97	22	14.5	1.9	4.6	-	-	7.0	8.3	70.6	52.6	75.2
Dogwood township	116	72	41	22.0	8.3	16.3	8.0	3.4	6.7	10.4	70.3	44.9	78.3
Griffithville town	58	28	27	25.3	8.7	16.2	7.9	4.8	10.5	7.9	73.3	40.0	81.1
El Paso township	137	108	18	22.2	4.5	15.7	7.1	4.2	7.7	15.2	72.9	34.0	86.6
Francure township	53	37	16	21.5	7.3	12.2	4.9	3.3	6.5	11.9	62.5	32.4	74.7
Georgetown town	43	29	14	36.8	13.7	20.5	6.8	5.1	9.2	25.0	52.0	34.5	76.2
Garner township	145	100	41	29.5	6.7	19.5	9.3	4.1	10.3	16.0	53.2	35.7	61.2
Garner town	88	60	25	33.0	8.2	22.5	11.2	5.2	16.2	21.3	45.1	22.4	57.7
Gravel Hill township	49	35	14	17.9	7.3	10.6	4.4	2.2	7.5	13.9	65.1	40.0	74.5
Gray township	3 669	2 096	1 319	18.8	5.6	9.8	6.3	2.9	6.9	8.3	68.4	53.9	71.3
Kensett city (part)	21	7	14	52.5	30.0	22.5	30.0	22.5	18.9	30.4	63.6	71.4	60.0
Searcy city (part)	2 812	1 604	1 042	18.0	5.4	9.4	6.0	2.7	7.0	8.0	67.2	53.9	69.8
Gum Springs township	458	241	205	15.2	5.7	8.5	4.1	2.0	8.3	7.4	75.1	56.7	77.5
Searcy city (part)	294	156	128	16.5	6.5	7.5	5.2	1.8	10.3	7.5	78.3	69.8	79.5
Guthrie township	219	141	63	25.6	6.0	11.3	9.9	4.4	8.7	17.9	72.9	45.8	80.8
Harrison township	1 209	762	403	23.5	6.3	14.2	7.5	4.8	12.4	12.0	71.8	42.1	80.4
Judsonia city (part)	492	299	169	29.3	7.2	15.2	7.6	5.8	17.4	17.3	68.2	44.9	77.3
Hartsell township	113	76	29	20.5	3.1	11.6	10.1	2.9	12.2	16.4	61.4	26.3	71.9
Higginson township	210	145	58	23.1	4.8	13.4	3.3	2.3	5.8	13.2	73.2	54.7	78.8
Higginson town	101	77	19	31.2	5.6	19.1	5.2	4.6	13.2	22.5	71.4	43.1	86.6
Searcy city (part)	-	-	-	(X)	(X)	(X)	(X)	(X)	(X)	(X)	(X)	(X)	(X)
Jackson township	47	32	5	12.9	4.4	3.6	3.3	2.2	6.9	7.8	76.8	57.9	78.5
Jefferson township	117	62	46	27.6	2.4	21.9	7.8	6.4	8.8	11.6	79.1	46.8	88.4
Joy township	133	93	26	28.5	7.1	9.6	2.8	1.5	14.0	17.8	62.2	73.1	57.9
Kensett township	668	463	160	32.6	5.7	18.6	8.4	3.9	12.0	21.9	63.8	45.0	73.9
Kensett city (part)	498	333	154	32.2	6.2	20.1	8.7	5.0	12.6	20.2	62.1	42.3	71.8
Searcy city (part)	-	-	-	(X)	(X)	(X)	(X)	(X)	(X)	(X)	(X)	(X)	(X)
Kentucky township	285	211	70	27.4	5.4	14.9	3.1	3.7	12.5	20.9	67.3	43.3	77.4
Rose Bud town	72	39	31	19.7	4.4	14.8	2.2	3.0	6.1	10.3	67.4	21.6	75.6
Liberty township	488	283	189	27.9	6.7	17.6	11.4	6.1	15.6	13.6	68.2	44.6	76.4
Bradford city	243	101	132	31.1	9.6	21.0	12.5	8.8	17.8	13.0	67.0	46.8	73.1
McRae township	335	220	108	28.5	5.6	17.7	8.6	5.9	12.9	15.7	70.0	56.5	75.8
McRae city	200	126	70	30.1	6.6	18.3	8.3	5.4	14.5	17.0	73.5	61.5	78.7
Marion township	97	58	36	29.6	9.1	11.6	7.3	5.8	12.8	14.7	64.8	51.9	69.8
Letona town	55	29	26	31.1	6.2	14.7	7.3	6.8	17.8	16.1	49.5	32.0	55.7
Marshall township	174	116	50	22.0	2.2	12.2	6.5	4.2	7.8	9.4	62.7	35.4	68.6
Mount Pisgah township	14	14	-	15.6	-	6.7	-	-	-	24.6	70.0	57.1	75.0
Red River township	113	58	40	27.4	4.4	14.3	10.9	3.9	8.9	6.7	54.1	28.6	59.7
Judsonia city (part)	-	-	-	(X)	(X)	(X)	(X)	(X)	(X)	(X)	(X)	(X)	(X)
West Point town	49	32	8	28.3	2.9	11.6	13.3	7.5	6.9	8.4	61.7	47.8	65.5
Royal township	164	91	73	21.5	3.8	10.9	5.8	5.2	15.8	12.0	65.1	53.8	68.1
Russell township	121	85	34	22.0	2.0	12.0	5.6	1.8	14.4	13.4	62.6	54.3	65.2
Russell town	61	47	12	29.3	3.4	13.0	11.5	4.3	18.8	17.3	56.3	37.8	64.6
Union township	1 263	783	405	20.2	4.5	9.5	7.3	2.6	8.4	12.4	73.3	53.6	77.8
Beebe city	917	553	296	20.2	4.9	9.3	7.3	2.4	7.8	11.9	73.9	52.6	78.5
Velvet Ridge township	97	75	22	16.0	4.3	7.6	2.3	1.7	2.8	7.6	63.0	24.0	71.6
Walker township	75	46	29	43.4	4.0	27.2	12.7	3.5	24.3	20.7	63.1	17.4	100.0
Woodruff County	2 294	1 261	921	28.6	6.7	16.0	8.6	5.8	12.4	14.5	65.9	40.8	74.5
Augusta township	750	397	309	26.7	5.8	15.3	8.0	7.4	11.5	13.2	65.9	42.4	72.6
Augusta city	692	362	292	28.1	6.1	16.4	8.7	8.1	13.0	13.9	64.5	40.5	71.8
Patterson town (part)	-	-	-	(X)	(X)	(X)	(X)	(X)	(X)	(X)	(X)	(X)	(X)
Barnes township	65	50	15	35.5	10.4	12.6	6.6	2.2	-	23.0	72.1	60.0	80.6
McCrory city (part)	-	-	-	(X)	(X)	(X)	(X)	(X)	(X)	(X)	(X)	(X)	(X)
Cache township	22	19	2	14.7	1.3	2.0	0.7	0.7	14.2	15.6	88.0	78.9	90.4
Caney township	110	43	66	43.7	13.9	26.6	16.7	8.3	18.3	17.6	69.7	42.9	82.2
Hunter town	54	25	28	44.6	20.7	25.6	23.1	5.8	11.1	15.5	67.1	33.3	82.7
Cotton Plant township	349	180	155	33.6	8.9	19.5	11.0	6.5	15.7	18.1	52.1	33.3	61.2

Table 5. **Disability Status: 2000**—Con.

[Data based on a sample (except Tables 65-68). For information on confidentiality protection, coverage, sampling error, and nonsampling error, see Appendix G.
For location of definitions, see "How to Use This Census Report"]

State County County Subdivision Place	Civilian noninstitutionalized population with a disability			Percent of civilian noninstitutionalized population with specified disability							Percent employed of civilian noninstitutionalized population 21 to 64 years		
				5 years and over					16 years and over, going outside the home	16 to 64 years, employment disability		Disability status	
	5 years and over	16 to 64 years	65 years and over	Any disability	Sensory	Physical	Mental	Self-care			Total	With a disability	No disability
Woodruff County—Con.													
Cotton Plant township—Con.													
Cotton Plant city	308	160	138	34.6	9.2	20.8	11.7	6.7	16.8	20.6	55.4	35.3	66.4
Dent township	132	67	39	37.9	6.0	18.1	15.8	-	10.3	16.3	69.3	61.2	73.5
De View township	642	348	273	26.2	7.5	14.3	7.3	5.1	12.2	12.7	68.4	38.8	76.8
McCrory city (part)	411	243	157	26.6	6.8	15.3	8.4	5.2	11.4	13.9	68.3	36.0	78.6
Patterson town (part)	154	60	86	31.8	12.4	15.3	7.2	8.2	15.0	12.3	62.0	35.0	69.4
Franks township	30	23	7	12.4	0.8	2.9	-	1.7	13.9	5.6	93.5	78.3	96.6
Freeman township	19	10	4	22.1	5.8	12.8	5.8	-	6.3	5.8	47.6	20.0	56.3
Garden township	7	-	7	13.5	-	13.5	13.5	13.5	-	-	61.8	(X)	61.8
Point township	6	-	6	5.0	5.0	5.0	-	-	-	-	82.6	(X)	82.6
Pumpkin Bend township	114	94	20	53.0	4.2	35.3	14.0	5.6	18.2	44.0	47.3	27.7	80.4
White River township	48	30	18	55.2	4.6	43.7	20.7	20.7	34.6	20.6	27.5	-	66.7
Yell County	5 165	3 287	1 661	26.6	6.5	14.3	6.8	4.1	9.7	16.5	69.2	50.8	75.8
Bluffton township	62	30	29	35.0	11.3	26.0	11.9	14.1	17.2	17.6	62.1	20.0	79.0
Briggsville township	44	29	13	27.3	6.8	16.8	9.9	10.6	9.8	25.3	56.0	37.9	65.5
Centerville township	299	229	70	30.0	5.1	17.8	8.1	2.4	6.0	21.4	72.4	62.0	78.4
Compton township	20	14	6	20.0	6.0	5.0	5.0	2.0	10.1	11.8	71.0	21.4	85.4
Crawford township	30	16	7	51.7	25.9	27.6	27.6	-	16.7	-	91.4	100.0	84.2
Danville township	613	379	210	25.5	6.3	11.4	4.4	4.1	9.7	16.0	73.2	61.4	77.0
Belleville city (part)	-	-	-	-	-	-	-	-	-	-	-	(X)	-
Corinth town (part)	28	16	10	45.2	8.1	16.1	4.8	9.7	22.6	13.9	50.0	16.7	70.0
Danville city (part)	494	302	172	24.8	6.4	10.8	4.6	3.8	10.1	16.3	73.1	64.2	75.6
Dardanelle township	1 605	1 048	476	24.8	5.4	13.3	7.0	3.0	8.1	16.7	70.9	55.4	76.2
Dardanelle city	1 036	634	348	27.0	6.2	15.0	7.6	4.3	9.6	17.3	69.1	55.5	73.9
Dutch Creek township	8	4	4	12.1	-	12.1	3.0	3.0	6.3	3.6	80.0	50.0	82.6
Ferguson township	310	202	102	25.3	5.6	12.9	3.7	3.8	9.6	16.8	66.7	51.1	71.6
Belleville city (part)	93	63	29	26.9	7.5	14.5	7.8	5.2	12.4	18.3	54.5	33.3	61.2
Corinth town (part)	-	-	-	(X)	(X)	(X)	(X)	(X)	(X)	(X)	(X)	(X)	(X)
Galla Rock township	129	79	50	46.7	15.6	29.7	21.7	10.9	14.9	15.8	58.3	41.6	72.5
Gilkey township	37	17	16	19.7	10.1	17.6	10.1	6.9	7.4	2.4	69.8	41.2	74.7
Danville city (part)	-	-	-	(X)	(X)	(X)	(X)	(X)	(X)	(X)	(X)	(X)	(X)
Gravelly Hill township	57	24	27	35.2	11.1	26.5	13.0	9.9	25.6	18.2	51.8	29.2	61.0
Herring township	61	38	23	28.4	5.1	20.0	6.5	3.3	10.0	10.3	66.9	25.0	83.0
Ions Creek township	30	27	3	40.5	6.8	27.0	5.4	8.1	17.9	29.7	55.7	33.3	70.3
Lamar township	370	215	135	31.4	7.9	19.3	9.1	6.4	11.6	18.2	66.8	40.1	77.9
Plainview city	204	94	92	28.5	7.0	20.3	10.5	6.4	13.5	13.2	75.1	47.6	82.8
Magazine township	213	139	64	19.6	6.7	10.8	6.2	3.5	8.9	10.3	73.7	41.5	81.0
Mason township	91	79	12	31.0	5.1	11.9	3.1	1.4	1.3	25.4	68.3	64.6	70.9
Mountain township	11	-	11	6.6	-	4.2	1.8	1.8	2.6	-	82.5	(X)	82.5
Prairie township	142	59	68	22.5	5.4	7.8	1.7	1.6	14.4	11.5	73.4	52.0	77.2
Richland township	76	38	38	29.5	6.6	15.1	7.8	1.6	8.4	18.8	60.6	63.2	59.6
Riley township	167	112	50	22.8	6.5	11.9	5.7	1.6	6.8	12.0	65.0	40.0	72.5
Havana city	95	58	32	28.2	11.6	11.9	7.4	2.4	9.1	18.9	55.2	25.0	68.5
Rover township	126	82	38	33.6	7.5	18.7	10.9	8.8	14.3	21.8	51.7	24.7	65.9
Sulphur Springs township	70	28	42	24.2	13.1	15.9	7.3	8.0	10.7	14.6	53.8	25.0	59.1
Ward township	544	365	151	34.2	9.0	17.5	8.4	5.5	14.3	21.2	67.8	47.1	78.9
Ola city	367	238	109	34.5	9.6	17.2	10.0	5.8	14.2	20.7	67.3	45.3	79.1
Waveland township	50	34	16	19.2	2.7	12.3	4.2	12.3	13.2	17.6	63.2	26.5	72.3

Table 6. **Disability Status: 2000**

[Data based on a sample (except Tables 65-68). For information on confidentiality protection, coverage, sampling error, and nonsampling error, see Appendix G.
For location of definitions, see "How to Use This Census Report"]

State County Place	Civilian noninstitutionalized population with a disability			Percent of civilian noninstitutionalized population with specified disability							Percent employed of civilian noninstitutionalized population 21 to 64 years		
				5 years and over					16 years and over, going outside the home	16 to 64 years, employment disability		Disability status	
	5 years and over	16 to 64 years	65 years and over	Any disability	Sensory	Physical	Mental	Self-care			Total	With a disability	No disability
The State	**576 471**	**373 189**	**173 400**	**23.6**	**5.1**	**11.8**	**6.5**	**3.7**	**9.9**	**13.8**	**70.8**	**51.6**	**76.7**
COUNTY													
Arkansas County	5 022	3 003	1 704	26.4	5.5	13.6	7.4	4.9	11.1	14.7	71.4	53.8	77.1
Ashley County	5 371	3 418	1 714	24.0	6.2	13.0	6.8	3.9	10.1	13.3	65.1	48.3	70.3
Baxter County	9 364	5 051	3 926	26.0	5.9	14.7	7.2	3.8	9.9	14.2	67.2	43.4	74.8
Benton County	27 926	18 440	7 923	19.8	3.9	8.7	4.6	2.4	7.5	12.9	75.5	60.8	79.2
Boone County	7 775	5 055	2 351	24.8	5.0	12.0	6.9	3.8	8.8	15.2	70.6	50.7	77.4
Bradley County	3 180	1 920	1 164	27.6	6.5	14.1	7.9	4.4	10.3	15.4	61.0	42.9	67.6
Calhoun County	1 428	815	510	26.9	5.6	15.0	8.6	5.0	12.2	13.4	67.7	43.3	75.7
Carroll County	5 202	3 227	1 738	22.1	4.4	11.1	6.1	3.2	8.4	13.3	71.5	52.8	76.5
Chicot County	4 032	2 653	1 223	32.4	6.6	14.7	8.0	6.3	17.4	19.9	62.3	51.5	68.2
Clark County	5 026	3 049	1 733	23.0	5.1	11.0	7.1	4.1	11.3	12.6	72.1	54.5	77.0
Clay County	4 551	2 528	1 825	27.8	6.6	15.9	8.3	4.9	13.1	14.0	70.2	43.6	79.2
Cleburne County	5 559	3 248	2 111	24.6	6.5	13.7	6.5	3.9	9.9	14.3	66.4	47.4	72.3
Cleveland County	1 777	1 112	578	22.2	5.5	11.9	6.6	4.4	10.3	12.3	69.2	50.4	74.5
Columbia County	5 554	3 392	1 925	23.4	5.1	11.8	6.3	3.9	9.6	12.7	67.4	51.4	72.3
Conway County	4 953	3 103	1 627	26.4	6.0	15.1	8.6	5.5	13.0	15.2	67.2	41.8	76.2
Craighead County	17 170	11 868	4 558	22.7	4.4	9.9	5.8	3.0	8.9	14.2	74.5	60.0	78.8
Crawford County	11 996	8 242	3 035	24.6	5.3	13.3	7.4	3.8	9.9	14.4	68.8	43.4	77.5
Crittenden County	10 773	7 653	2 475	23.4	4.0	10.0	5.7	4.0	12.3	15.1	66.7	50.3	72.2
Cross County	4 879	3 159	1 413	27.2	6.1	13.3	7.6	4.5	12.7	14.8	68.0	51.7	74.0
Dallas County	2 433	1 474	770	28.8	6.2	14.5	9.4	4.2	13.7	14.2	68.2	47.2	76.2
Desha County	4 044	2 636	1 169	28.7	5.3	12.5	6.9	4.5	16.0	16.9	61.2	46.7	67.4
Drew County	3 859	2 386	1 304	22.3	5.1	11.6	7.1	4.7	10.7	11.5	68.9	45.9	75.2
Faulkner County	15 618	10 675	3 879	19.6	3.9	8.9	6.0	2.7	7.3	11.9	75.9	58.0	80.2
Franklin County	4 258	2 643	1 454	26.0	6.9	15.5	7.9	4.7	11.2	14.1	69.7	43.8	78.5
Fulton County	2 905	1 796	1 017	26.7	6.5	15.7	7.6	4.5	10.5	15.7	65.1	40.0	74.4
Garland County	20 528	12 154	7 448	25.1	5.5	13.1	6.8	3.8	9.6	14.0	69.2	51.0	75.1
Grant County	3 541	2 343	1 029	23.3	5.5	12.9	6.0	4.0	9.2	13.7	71.6	51.1	77.9
Greene County	9 005	5 957	2 606	26.2	6.9	13.3	7.4	4.3	12.1	15.5	72.0	51.7	79.2
Hempstead County	5 139	3 290	1 655	23.8	5.3	12.3	6.1	4.2	10.7	14.2	70.9	53.5	76.5
Hot Spring County	6 935	4 375	2 156	24.7	5.0	12.6	6.6	3.9	9.3	14.9	71.3	51.5	77.7
Howard County	3 019	1 801	1 057	23.2	5.2	11.2	5.8	3.6	9.3	13.2	73.7	57.7	78.0
Independence County	7 376	4 733	2 282	23.4	5.7	12.7	7.0	3.8	9.5	13.4	70.2	42.4	78.5
Izard County	3 135	1 865	1 173	26.5	6.4	15.6	6.7	4.0	10.1	15.6	64.8	40.8	73.5
Jackson County	4 607	2 956	1 472	29.3	5.7	16.8	8.4	5.7	12.6	17.4	65.6	45.0	74.3
Jefferson County	18 533	12 387	5 196	25.0	5.2	11.9	6.6	3.6	11.5	14.7	67.4	49.6	73.7
Johnson County	5 747	3 718	1 739	27.3	6.5	13.4	8.1	3.9	10.3	16.9	67.1	46.7	74.9
Lafayette County	2 341	1 538	727	29.5	6.6	16.4	9.2	5.2	13.0	18.5	61.0	47.9	67.2
Lawrence County	4 997	3 088	1 683	30.5	7.1	16.6	9.5	4.5	12.7	17.1	66.5	46.9	75.0
Lee County	3 038	1 984	936	30.4	6.6	15.8	7.5	6.5	16.5	19.7	58.4	40.3	67.7
Lincoln County	2 875	1 886	828	27.6	6.4	12.7	8.0	4.2	11.9	16.7	68.5	50.9	75.6
Little River County	3 066	1 920	972	24.4	7.0	13.9	7.8	4.0	10.3	13.9	68.6	47.2	75.3
Logan County	5 514	3 482	1 753	26.7	5.8	14.3	7.1	4.5	10.6	16.9	67.8	43.3	76.8
Lonoke County	10 850	7 545	2 634	22.7	4.5	10.3	5.9	3.1	9.3	14.3	75.6	61.7	79.9
Madison County	3 077	1 947	929	23.2	5.3	12.2	6.7	3.5	10.0	14.1	72.5	52.0	78.7
Marion County	4 038	2 506	1 392	26.6	6.8	16.4	8.0	4.4	8.5	15.0	61.9	39.3	70.1
Miller County	8 666	5 538	2 678	23.7	5.1	11.9	6.9	4.2	9.6	12.8	68.8	50.6	74.4
Mississippi County	12 429	8 187	3 513	26.4	6.2	13.4	7.9	4.9	13.0	15.6	66.2	49.2	72.6
Monroe County	2 640	1 553	954	28.1	7.2	14.6	8.8	4.7	12.4	14.7	64.5	51.0	69.7
Montgomery County	2 309	1 364	847	26.9	7.2	14.6	7.6	3.8	10.9	15.0	65.9	44.7	73.2
Nevada County	2 748	1 789	886	29.7	6.6	14.4	10.2	7.6	15.4	16.6	69.3	49.3	78.7
Newton County	2 169	1 393	693	27.0	6.0	16.4	8.6	4.7	11.8	16.3	64.5	39.8	74.0
Ouachita County	7 232	4 404	2 467	27.0	5.9	13.7	7.5	5.4	13.2	15.8	67.0	48.6	73.9
Perry County	2 634	1 672	806	27.9	6.3	13.9	7.7	4.2	11.1	16.2	69.4	49.7	76.7
Phillips County	6 799	4 416	1 971	28.4	5.3	12.9	7.6	5.1	14.8	17.3	61.9	45.8	69.2
Pike County	2 576	1 417	997	24.7	6.2	14.4	7.3	4.9	9.8	12.8	70.5	48.1	76.7
Poinsett County	7 152	4 704	2 069	30.5	6.8	15.9	9.0	5.0	14.1	18.0	67.3	49.1	75.5
Polk County	4 867	2 974	1 713	26.0	7.1	14.4	7.1	4.7	10.1	14.7	67.9	48.5	74.3
Pope County	11 415	7 326	3 412	22.6	5.6	12.5	7.2	3.5	9.0	12.7	71.4	46.5	78.4
Prairie County	2 591	1 683	829	29.4	5.6	14.1	7.4	4.4	11.6	18.7	68.6	57.8	73.4
Pulaski County	69 024	46 533	18 367	21.1	4.0	9.7	5.7	3.2	8.8	12.3	74.8	58.1	79.1
Randolph County	4 432	2 810	1 427	26.4	5.5	14.7	6.5	3.7	9.9	17.3	68.8	49.3	76.0
St. Francis County	6 506	4 374	1 890	26.6	5.3	13.0	7.5	5.1	13.9	15.8	63.2	41.3	71.8
Saline County	16 945	11 628	4 330	22.1	4.7	9.9	5.5	2.8	7.0	13.8	74.9	60.3	79.1
Scott County	2 600	1 676	803	25.8	5.5	13.5	6.4	3.7	12.0	15.8	67.4	46.9	74.7
Searcy County	2 225	1 274	883	28.7	8.0	18.2	8.8	4.9	11.6	14.9	62.2	36.2	71.5
Sebastian County	23 408	15 665	6 453	22.4	4.5	10.6	6.1	3.3	9.4	13.8	72.9	53.1	78.6
Sevier County	3 476	2 343	985	24.2	5.1	10.3	5.8	3.6	10.1	16.2	69.9	56.4	74.3
Sharp County	4 810	2 784	1 804	30.2	7.7	16.6	7.9	4.9	10.5	17.8	60.6	39.1	69.9
Stone County	3 129	1 850	1 140	29.2	7.8	20.1	9.1	5.7	11.2	15.7	60.9	34.3	71.3
Union County	10 579	6 443	3 609	25.2	5.9	12.8	6.9	4.4	11.2	14.5	68.4	46.4	75.5
Van Buren County	4 304	2 459	1 669	28.6	7.1	16.8	9.1	4.5	11.5	15.6	63.3	40.8	72.0
Washington County	25 997	18 138	6 428	18.1	3.4	8.7	5.2	2.8	7.4	10.5	74.9	54.6	79.2
White County	13 334	8 223	4 402	21.5	5.3	11.6	6.6	3.3	9.2	11.4	69.2	49.2	74.3
Woodruff County	2 294	1 261	921	28.6	6.7	16.0	8.6	5.8	12.4	14.5	65.9	40.8	74.5
Yell County	5 165	3 287	1 661	26.6	6.5	14.3	6.8	4.1	9.7	16.5	69.2	50.8	75.8
PLACE													
Adona town, Perry County	68	27	37	34.2	7.0	17.1	7.5	12.1	18.9	10.6	73.1	44.0	81.9
Alexander town	192	137	47	34.0	5.8	13.5	7.6	4.1	12.7	23.1	73.5	53.4	84.2
Pulaski County (part)	81	64	17	51.6	8.9	19.7	8.3	11.5	28.1	35.8	50.0	34.5	72.5
Saline County (part)	111	73	30	27.2	4.7	11.0	7.4	1.2	6.6	18.5	81.8	68.5	86.5

Table 6. **Disability Status: 2000**—Con.

[Data based on a sample (except Tables 65-68). For information on confidentiality protection, coverage, sampling error, and nonsampling error, see Appendix G.
For location of definitions, see "How to Use This Census Report"]

State County Place	Civilian noninstitutionalized population with a disability			Percent of civilian noninstitutionalized population with specified disability							Percent employed of civilian noninstitutionalized population 21 to 64 years		
				5 years and over					16 years and over, going outside the home	16 to 64 years, employment disability		Disability status	
	5 years and over	16 to 64 years	65 years and over	Any disability	Sensory	Physical	Mental	Self-care			Total	With a disability	No disability
PLACE—Con.													
Alicia town, Lawrence County	47	28	19	35.6	14.4	20.5	9.8	6.1	9.2	21.6	61.7	30.8	76.4
Allport town, Lonoke County	42	29	12	37.5	4.5	23.2	8.9	4.5	12.7	21.1	45.7	41.7	50.0
Alma city, Crawford County	945	655	229	25.1	5.1	12.0	7.7	4.3	7.1	16.8	68.4	59.0	71.7
Almyra town, Arkansas County	70	41	29	25.6	7.7	15.8	8.4	5.1	11.6	11.0	65.2	23.3	74.6
Alpena town	86	40	39	27.6	4.2	17.6	8.3	4.5	14.7	9.8	63.0	42.5	68.8
Boone County (part)	81	37	37	32.5	5.2	21.3	10.4	5.6	16.8	11.7	59.1	37.8	66.1
Carroll County (part)	5	3	2	7.9	-	3.2	-	-	4.3	2.4	81.3	100.0	79.3
Altheimer city, Jefferson County	346	217	105	30.7	6.7	13.8	8.6	4.6	22.8	17.6	54.2	32.2	63.9
Altus city, Franklin County	188	121	52	26.6	3.4	14.5	9.0	6.1	15.6	15.8	70.0	37.4	82.4
Amagon town, Jackson County	41	26	15	53.9	10.5	39.5	25.0	17.1	21.1	32.1	60.8	34.6	88.0
Amity city, Clark County	219	148	69	30.9	7.1	19.9	7.3	3.5	7.4	19.2	70.6	59.6	75.9
Anthonyville town, Crittenden County	62	35	27	25.1	3.2	5.3	-	2.4	7.3	28.0	59.2	74.3	52.9
Antoine town, Pike County	54	35	16	31.8	2.9	15.9	7.1	4.7	20.6	25.9	68.9	57.1	74.2
Arkadelphia city, Clark County	1 831	1 071	672	18.6	4.1	7.5	5.4	2.8	8.9	8.5	69.6	57.1	72.1
Arkansas City city, Desha County	163	99	53	30.1	5.0	18.1	8.7	4.3	9.8	14.1	54.4	41.9	59.4
Ashdown city, Little River County	1 005	627	335	23.2	6.0	13.8	6.2	3.7	11.6	14.4	69.7	39.7	79.1
Ash Flat city	326	211	112	35.2	6.6	16.0	9.1	5.2	11.0	24.8	59.4	50.5	66.3
Fulton County (part)	-	-	-	(X)	(X)	(X)	(X)	(X)	(X)	(X)	(X)	(X)	(X)
Sharp County (part)	326	211	112	35.2	6.6	16.0	9.1	5.2	11.0	24.8	59.4	50.5	66.3
Atkins city, Pope County	789	478	293	30.2	8.1	18.3	8.7	6.1	12.9	17.6	72.8	52.4	80.9
Aubrey town, Lee County	52	37	15	25.5	4.4	7.4	4.4	2.5	12.5	20.3	62.6	34.3	76.4
Augusta city, Woodruff County	692	362	292	28.1	6.1	16.4	8.7	8.1	13.0	13.9	64.5	40.5	71.8
Austin city, Lonoke County	140	96	40	23.2	4.5	12.6	5.5	4.0	7.1	12.2	83.7	70.6	87.6
Avoca town, Benton County	79	46	31	20.9	1.9	7.7	3.2	1.6	10.5	14.7	81.0	71.7	83.2
Bald Knob city, White County	687	410	236	23.2	4.2	11.7	6.8	2.9	10.4	12.1	62.2	47.4	66.5
Banks town, Bradley County	46	34	8	36.8	11.2	22.4	9.6	4.0	13.8	9.6	64.5	32.4	90.5
Barling city, Sebastian County	1 147	723	301	30.3	8.0	13.6	7.7	4.8	12.0	16.1	72.3	59.2	77.6
Bassett town, Mississippi County	45	31	14	30.8	6.2	15.1	7.5	7.5	8.8	11.5	58.2	48.4	62.7
Batesville city, Independence County	1 886	1 084	711	22.3	6.3	13.0	7.0	4.5	9.7	11.0	71.4	35.8	80.4
Bauxite town, Saline County	116	76	31	28.6	4.9	15.1	8.9	2.2	11.4	14.7	71.2	57.9	77.0
Bay city, Craighead County	432	254	156	25.6	4.3	13.9	7.5	3.9	12.7	14.4	70.4	50.9	76.6
Bearden city, Ouachita County	251	181	60	23.5	4.0	11.6	6.6	4.3	10.3	16.1	60.2	38.0	67.9
Beaver town, Carroll County	19	14	5	28.8	13.6	12.1	22.7	3.0	12.1	11.1	53.5	33.3	61.3
Beebe city, White County	917	553	296	20.2	4.9	9.3	7.3	2.4	7.8	11.9	73.9	52.6	78.5
Beedeville town, Jackson County	26	12	14	29.5	6.8	13.6	10.2	13.6	20.8	13.7	70.6	50.0	76.9
Bella Vista CDP, Benton County	2 965	1 196	1 735	18.8	5.1	9.4	3.7	1.8	7.3	8.8	65.5	57.5	67.0
Bellefonte town, Boone County	108	70	32	32.7	6.7	18.8	7.6	6.7	8.5	12.2	70.7	45.6	81.8
Belleville city, Yell County	93	63	29	26.3	7.4	14.2	7.6	5.1	12.1	18.0	53.6	33.3	59.9
Ben Lomond town, Sevier County	27	6	21	17.6	5.9	6.5	5.2	7.2	15.7	5.4	76.6	50.0	78.3
Benton city, Saline County	4 765	3 065	1 445	23.8	5.3	10.4	5.9	2.7	7.7	14.4	77.1	61.7	81.7
Bentonville city, Benton County	3 546	2 634	692	20.0	3.4	6.8	4.2	2.4	7.5	14.7	79.3	69.3	81.9
Bergman town, Boone County	93	67	21	25.3	4.9	12.8	9.3	3.0	10.3	18.4	76.6	55.6	84.9
Berryville city, Carroll County	806	405	360	20.0	3.7	10.9	6.0	2.7	9.5	10.5	75.2	58.2	78.7
Bethel Heights town, Benton County	123	72	40	17.8	4.9	7.9	6.1	1.9	9.5	9.3	84.9	62.3	89.6
Bigelow town, Perry County	94	53	31	31.5	8.4	13.8	12.8	5.4	12.8	15.6	77.8	68.8	81.0
Big Flat town	48	31	15	45.3	-	31.1	15.1	12.3	16.5	46.8	44.1	41.9	46.4
Baxter County (part)	48	31	15	45.3	-	31.1	15.1	12.3	16.5	46.8	44.1	41.9	46.4
Searcy County (part)	-	-	-	(X)	(X)	(X)	(X)	(X)	(X)	(X)	(X)	(X)	(X)
Biggers town, Randolph County	89	39	40	25.3	6.8	15.1	9.4	6.3	11.8	13.6	76.6	50.0	83.7
Birdsong town, Mississippi County	17	10	7	54.8	9.7	16.1	19.4	16.1	17.2	40.0	76.5	62.5	88.9
Black Oak town, Craighead County	89	53	34	32.6	8.1	19.0	7.7	8.4	17.2	20.8	65.6	58.8	68.9
Black Rock city, Lawrence County	185	114	69	27.8	9.0	17.1	8.4	4.1	16.4	13.6	62.1	33.0	73.4
Black Springs town, Montgomery County	34	16	18	30.4	5.4	22.3	12.5	2.7	12.6	10.6	54.5	-	72.0
Blevins city, Hempstead County	51	31	16	16.1	1.6	7.9	3.8	3.8	5.4	7.8	66.1	51.7	68.8
Blue Eye town, Carroll County	9	7	2	27.3	12.1	6.1	-	-	-	9.7	84.6	100.0	78.9
Blue Mountain town, Logan County	38	16	22	45.8	8.4	34.9	15.7	16.9	31.9	27.9	35.9	-	60.9
Bluff City town, Nevada County	29	24	4	19.2	2.0	7.3	6.0	2.0	14.6	6.5	69.3	45.8	78.1
Blytheville city, Mississippi County	4 579	2 768	1 458	27.9	6.7	13.7	9.0	4.9	13.8	14.9	64.3	50.3	69.6
Bodcaw town, Nevada County	35	27	8	23.3	10.0	16.0	4.7	6.0	6.9	13.7	62.2	23.8	75.4
Bonanza town, Sebastian County	144	84	57	29.9	5.8	21.2	6.7	4.8	12.5	12.2	64.1	35.4	74.9
Bono city, Craighead County	382	286	63	27.5	3.8	11.5	6.6	2.7	11.7	22.0	75.3	63.6	80.6
Booneville city, Logan County	1 164	703	367	31.3	6.8	16.2	9.9	4.7	10.9	18.8	67.1	45.4	76.4
Bradford city, White County	243	101	132	31.1	9.6	21.0	12.5	8.8	17.8	13.0	67.0	46.8	73.1
Bradley city, Lafayette County	167	107	55	31.7	9.7	18.0	13.1	8.2	16.1	19.3	51.4	38.6	58.9
Branch city, Franklin County	69	47	16	20.2	4.1	10.0	5.6	1.8	12.6	11.0	66.4	25.5	77.3
Briarcliff town, Baxter County	45	29	16	20.5	6.8	13.6	3.6	2.3	5.3	14.1	57.8	20.7	67.9
Brinkley city, Monroe County	971	594	308	27.5	6.8	14.1	9.8	3.7	12.8	13.5	59.5	42.8	66.4
Brookland town, Craighead County	286	191	76	23.0	6.0	11.6	5.8	2.5	7.8	13.3	78.9	63.1	83.4
Bryant city, Saline County	1 789	1 216	476	20.3	3.2	8.6	3.8	2.7	6.7	13.1	82.9	71.6	85.7
Buckner city, Lafayette County	116	79	28	32.0	6.3	16.3	9.1	1.4	14.6	16.9	61.8	35.5	75.2
Bull Shoals city, Marion County	597	267	330	30.5	8.6	17.3	5.7	2.9	6.2	18.9	60.7	66.3	58.6
Burdette town, Mississippi County	31	31	-	28.7	6.5	9.3	6.5	1.9	13.3	27.2	70.9	71.0	70.9
Cabot city, Lonoke County	2 196	1 569	433	16.3	3.2	5.6	4.4	1.9	5.6	10.9	78.4	70.5	80.0
Caddo Valley town, Clark County	92	61	26	18.5	4.6	11.3	7.0	3.4	7.5	6.9	78.9	52.5	84.5
Caldwell town, St. Francis County	106	77	24	23.2	1.3	12.7	7.0	2.4	7.9	8.4	68.1	39.4	76.8
Cale town, Nevada County	24	18	6	30.0	5.0	7.5	-	5.0	5.9	30.2	97.4	100.0	95.2
Calico Rock city, Izard County	226	134	76	25.5	6.1	17.2	10.4	5.1	8.7	13.3	70.3	35.0	82.1
Calion city, Union County	140	86	46	28.7	8.4	17.5	7.8	5.7	12.0	13.6	54.0	33.8	61.8
Camden city, Ouachita County	3 504	2 011	1 301	28.8	6.7	14.9	8.7	6.5	13.5	15.7	67.1	50.6	73.6
Cammack Village city, Pulaski County	78	21	44	10.1	2.6	5.5	5.0	2.5	3.5	3.0	74.5	42.9	76.0
Campbell Station town, Jackson County	77	57	18	31.8	8.7	21.9	6.2	8.3	7.7	17.0	75.3	64.8	80.0
Caraway town, Craighead County	379	268	86	31.2	8.2	15.2	8.7	5.8	10.8	19.5	63.4	50.6	69.8
Carlisle city, Lonoke County	587	355	189	28.7	3.7	11.4	9.2	4.9	13.5	18.5	75.8	67.5	78.8

Table 6. **Disability Status: 2000**—Con.

[Data based on a sample (except Tables 65-68). For information on confidentiality protection, coverage, sampling error, and nonsampling error, see Appendix G.
For location of definitions, see "How to Use This Census Report"]

State County Place	Civilian noninstitutionalized population with a disability			Percent of civilian noninstitutionalized population with specified disability							Percent employed of civilian noninstitutionalized population 21 to 64 years		
				5 years and over					16 years and over, going outside the home	16 to 64 years, employment disability		Disability status	
	5 years and over	16 to 64 years	65 years and over	Any disability	Sensory	Physical	Mental	Self-care			Total	With a disability	No disability
PLACE—Con.													
Carthage city, Dallas County	103	72	23	26.2	4.6	10.9	7.9	1.5	13.8	15.9	60.7	36.2	69.3
Casa town, Perry County	60	42	18	30.6	4.6	18.4	8.2	6.6	12.8	21.3	55.2	43.6	61.0
Cash town, Craighead County	71	50	19	27.6	12.1	15.2	8.9	3.1	9.7	19.1	59.3	44.0	66.1
Caulksville town, Logan County	57	34	23	23.9	3.8	15.1	3.4	2.9	7.5	11.4	62.8	33.3	71.0
Cave City city	454	250	157	26.5	6.9	14.0	9.7	4.8	10.3	13.3	65.8	39.6	74.5
Independence County (part)	21	16	5	30.9	2.9	11.8	2.9	2.9	3.4	35.0	74.3	81.3	68.4
Sharp County (part)	433	234	152	26.3	7.0	14.1	10.0	4.9	10.6	12.4	65.5	36.5	74.7
Cave Springs city, Benton County	199	138	55	19.7	3.3	10.2	3.7	2.5	6.8	14.7	80.4	75.8	81.5
Cedarville city, Crawford County	229	166	45	22.9	4.1	12.6	7.0	3.7	9.7	14.9	67.5	41.8	75.6
Centerton city, Benton County	289	186	59	15.3	1.9	7.1	4.8	1.3	5.5	9.1	84.9	70.8	87.2
Central City town, Sebastian County	125	90	30	24.7	6.7	9.5	7.5	4.5	7.7	15.3	70.0	53.4	75.9
Charleston city, Franklin County	614	372	226	23.5	6.6	13.7	6.4	4.0	8.7	14.1	77.4	52.2	84.7
Cherokee Village city	1 300	590	673	29.7	7.3	17.6	6.3	5.4	8.7	16.1	49.7	24.5	59.4
Fulton County (part)	117	74	37	16.5	6.3	10.3	4.4	3.7	2.8	5.8	48.1	12.2	57.1
Sharp County (part)	1 183	516	636	32.3	7.5	19.0	6.7	5.7	9.8	18.3	50.1	26.3	60.0
Cherry Valley city, Cross County	170	103	57	26.3	8.7	14.7	6.6	6.6	11.1	14.7	69.0	46.3	76.7
Chester town, Crawford County	29	15	14	29.3	12.1	18.2	10.1	6.1	17.5	17.2	57.7	33.3	67.6
Chidester city, Ouachita County	94	52	38	32.2	5.5	21.9	8.2	5.8	18.7	15.5	51.6	24.0	65.0
Clarendon city, Monroe County	539	286	221	29.7	7.1	15.7	10.6	6.0	13.1	16.1	74.0	59.7	79.2
Clarksville city, Johnson County	2 143	1 315	712	30.4	7.2	12.7	8.4	4.7	12.0	18.7	65.8	52.4	71.5
Clinton city, Van Buren County	589	270	272	28.5	6.9	16.2	10.5	4.4	10.8	12.9	73.6	56.9	78.7
Coal Hill city, Johnson County	345	239	97	35.8	6.0	19.0	9.4	2.8	10.6	25.2	58.7	46.2	67.0
College City town, Lawrence County	24	18	6	9.3	1.2	1.9	4.7	1.9	6.2	3.9	74.5	44.4	76.5
College Station CDP, Pulaski County	102	87	15	18.4	1.6	6.5	4.5	1.1	10.9	13.8	47.6	37.3	50.4
Colt city, St. Francis County	82	60	20	22.3	4.4	13.1	5.2	3.8	12.3	13.1	64.3	43.1	70.7
Concord town, Cleburne County	49	25	22	20.7	6.3	15.6	4.6	4.2	10.7	8.2	72.2	33.3	78.9
Conway city, Faulkner County	6 665	4 415	1 732	16.8	3.1	7.5	5.8	2.3	6.2	9.3	76.3	50.9	81.0
Corinth town, Yell County	28	16	10	45.2	8.1	16.1	4.8	9.7	22.6	13.9	50.0	16.7	70.0
Corning city, Clay County	994	504	438	29.7	6.9	19.0	11.8	5.5	14.2	12.4	67.5	37.7	77.3
Cotter city, Baxter County	253	165	88	29.0	5.7	18.6	8.7	4.8	10.6	14.0	72.5	46.1	83.3
Cotton Plant city, Woodruff County	308	160	138	34.6	9.2	20.8	11.7	6.7	16.8	20.6	55.4	35.3	66.4
Cove town, Polk County	100	51	36	27.2	10.1	15.5	12.5	4.9	12.1	11.7	63.7	45.5	69.1
Coy town, Lonoke County	31	26	4	27.9	6.3	9.9	9.9	3.6	11.2	19.8	67.2	47.6	76.1
Crawfordsville town, Crittenden County	76	38	33	16.1	5.3	7.2	4.9	1.9	9.5	4.7	67.4	20.0	73.4
Crossett city, Ashley County	1 307	721	577	23.5	6.0	12.8	5.7	4.0	11.0	12.9	64.5	49.1	68.5
Cushman town, Independence County	152	126	18	33.5	8.8	18.1	10.4	6.2	15.5	22.1	51.2	29.8	65.5
Daisy town, Pike County	20	12	8	16.4	5.7	13.1	6.6	1.6	2.0	9.3	56.0	33.3	60.3
Damascus town	76	36	34	29.2	8.5	17.7	8.5	3.8	9.1	13.0	73.0	41.2	82.5
Faulkner County (part)	21	9	12	25.0	6.0	19.0	8.3	-	8.6	6.5	75.7	14.3	90.0
Van Buren County (part)	55	27	22	31.3	9.7	17.0	8.5	5.7	9.3	15.4	72.1	48.1	79.8
Danville city, Yell County	494	302	172	24.8	6.4	10.8	4.6	3.8	10.1	16.3	73.1	64.2	75.6
Dardanelle city, Yell County	1 036	634	348	27.0	6.2	15.0	7.6	4.3	9.6	17.3	69.1	55.5	73.9
Datto town, Clay County	36	18	13	40.4	7.9	20.2	11.2	7.9	9.1	25.0	76.6	62.5	83.9
Decatur city, Benton County	358	275	66	29.9	4.5	11.4	8.1	3.7	19.9	20.9	74.3	60.2	82.2
Delaplaine town, Greene County	39	21	13	33.1	5.9	22.0	12.7	11.9	15.4	12.4	62.7	10.5	80.4
Delight city, Pike County	63	29	31	22.8	4.7	10.1	8.0	5.1	12.2	10.1	71.8	55.2	75.4
Dell town, Mississippi County	55	27	26	24.8	2.3	13.5	5.4	3.6	14.8	9.6	75.5	45.8	83.7
Denning town, Franklin County	123	78	41	46.4	8.7	26.8	15.1	9.8	21.0	32.2	60.6	44.4	78.5
De Queen city, Sevier County	1 463	1 045	352	28.4	4.9	9.4	6.5	4.0	13.0	21.2	65.3	55.8	69.7
Dermott city, Chicot County	942	624	272	32.8	7.8	17.6	11.4	8.3	18.9	17.9	56.1	40.9	66.1
Des Arc city, Prairie County	540	327	184	30.9	3.9	12.0	8.3	4.2	12.1	21.6	67.8	66.8	68.4
De Valls Bluff town, Prairie County	293	186	100	39.8	10.9	17.3	12.0	6.8	21.1	23.2	61.6	48.6	71.8
De Witt city, Arkansas County	1 054	612	364	34.2	7.8	15.7	9.7	5.9	11.5	23.1	68.1	58.8	72.7
Diamond City city, Boone County	214	135	69	30.4	4.8	17.3	8.1	6.1	14.1	22.2	54.3	35.9	63.6
Diaz city, Jackson County	262	188	53	23.2	4.1	9.8	5.8	4.1	11.1	17.6	68.1	43.9	75.8
Dierks city, Howard County	324	151	162	28.4	8.7	18.3	8.7	7.1	14.8	9.8	74.5	51.8	80.9
Donaldson town, Hot Spring County	89	52	32	31.7	9.3	18.1	11.7	8.5	11.2	17.5	70.6	48.1	81.5
Dover city, Pope County	315	157	144	25.3	8.1	16.6	8.1	5.2	10.5	10.3	74.2	43.0	82.3
Dumas city, Desha County	1 388	984	350	28.7	4.5	10.0	6.4	3.6	17.4	17.6	63.4	47.6	70.9
Dyer town, Crawford County	131	86	43	23.6	6.8	16.8	9.2	4.3	10.2	16.9	54.7	24.7	64.8
Dyess town, Mississippi County	133	79	38	27.6	8.5	15.4	10.6	6.4	13.5	17.6	59.4	32.0	69.2
Earle city, Crittenden County	805	516	206	29.8	6.8	13.1	8.8	4.9	15.8	13.4	54.3	39.9	61.5
East Camden town, Ouachita County	143	112	22	17.9	2.8	4.8	2.8	2.0	8.0	15.0	82.7	74.0	85.0
East End CDP, Saline County	1 031	851	107	19.7	4.1	6.9	4.4	2.5	7.0	15.0	80.3	64.7	84.6
Edmondson town, Crittenden County	72	46	21	18.9	2.1	7.1	4.7	4.2	14.0	14.6	61.8	45.2	65.7
Egypt town, Craighead County	35	25	10	36.1	11.3	15.5	4.1	2.1	11.0	28.3	55.1	52.0	58.3
Elaine city, Phillips County	268	148	111	33.7	7.9	16.1	8.2	6.4	15.1	19.3	54.8	54.8	54.7
El Dorado city, Union County	5 407	3 227	1 902	27.6	6.3	13.3	7.5	4.4	12.0	16.2	67.2	45.0	75.5
Elkins city, Washington County	218	139	62	18.6	3.5	8.2	5.0	1.6	6.5	10.2	79.1	61.8	82.8
Elm Springs city	175	106	62	18.2	3.3	9.3	3.7	2.6	7.4	10.3	77.6	55.0	81.9
Benton County (part)	-	-	-	-	-	-	-	-	-	-	100.0	(X)	100.0
Washington County (part)	175	106	62	18.3	3.3	9.4	3.8	2.6	7.4	10.3	77.4	55.0	81.7
Emerson town, Columbia County	83	52	29	24.9	5.4	14.7	7.8	2.7	11.9	8.7	70.8	50.0	78.3
Emmet city	70	40	23	15.5	4.4	10.9	4.2	2.0	6.9	6.0	73.5	62.5	75.8
Hempstead County (part)	3	1	-	9.1	-	3.0	6.1	-	-	-	72.0	-	75.0
Nevada County (part)	67	39	23	16.0	4.8	11.5	4.1	2.2	7.5	6.6	73.7	64.1	75.9
England city, Lonoke County	912	572	304	33.0	6.7	15.4	9.8	4.5	17.8	19.9	69.9	57.4	76.5
Enola town, Faulkner County	55	39	14	28.9	1.1	12.1	8.9	5.8	4.5	24.6	68.2	64.9	70.0
Etowah town, Mississippi County	98	57	38	31.3	11.2	23.0	10.9	8.6	16.9	16.1	53.8	20.4	66.2
Eudora city, Chicot County	912	631	231	34.1	6.1	14.0	8.2	5.5	17.6	22.7	58.7	50.5	64.4

Table 6. **Disability Status: 2000**—Con.

[Data based on a sample (except Tables 65-68). For information on confidentiality protection, coverage, sampling error, and nonsampling error, see Appendix G.
For location of definitions, see "How to Use This Census Report"]

State County Place	Civilian noninstitutionalized population with a disability			Percent of civilian noninstitutionalized population with specified disability							Percent employed of civilian noninstitutionalized population 21 to 64 years		
				5 years and over					16 years and over, going outside the home	16 to 64 years, employment disability		Disability status	
	5 years and over	16 to 64 years	65 years and over	Any disability	Sensory	Physical	Mental	Self-care			Total	With a disability	No disability
PLACE—Con.													
Eureka Springs city, Carroll County	488	286	180	23.3	6.2	11.4	5.0	3.1	7.3	13.0	74.4	59.8	78.2
Evening Shade town, Sharp County	132	79	49	27.9	5.9	12.5	5.9	3.6	12.7	15.3	74.3	67.6	77.0
Everton town, Boone County	54	39	15	34.0	10.7	22.6	12.6	9.4	18.6	21.0	65.0	48.6	74.6
Fairfield Bay city	658	222	424	28.7	7.6	18.6	7.1	3.6	10.5	13.5	48.4	18.3	57.5
Cleburne County (part)	50	27	23	34.0	13.6	22.4	7.5	-	15.6	12.4	21.9	16.7	23.9
Van Buren County (part)	608	195	401	28.3	7.2	18.4	7.1	3.8	10.1	13.6	50.4	18.5	59.8
Fargo town, Monroe County	7	4	3	6.1	2.6	4.3	1.7	1.7	-	2.9	80.0	-	83.3
Farmington city, Washington County	523	338	147	15.7	3.5	8.2	4.6	2.5	5.2	8.0	80.7	56.0	84.9
Fayetteville city, Washington County	8 835	6 494	1 885	16.8	2.6	7.6	5.2	2.9	7.1	10.0	75.5	58.5	78.5
Felsenthal town, Union County	62	36	26	38.8	8.1	25.6	13.8	6.3	17.7	16.7	48.0	30.6	57.6
Fifty-Six city, Stone County	32	23	9	22.4	2.8	15.4	3.5	7.7	12.2	19.2	72.5	43.5	82.4
Fisher town, Poinsett County	91	67	17	36.1	7.1	17.1	10.3	7.5	8.4	22.2	68.3	67.2	69.1
Flippin city, Marion County	362	206	135	28.6	6.8	18.1	9.2	6.0	12.6	15.0	66.2	40.9	75.4
Fordyce city, Dallas County	1 321	807	372	30.9	6.7	12.8	10.5	4.2	13.9	15.5	65.5	53.3	71.0
Foreman city, Little River County	252	126	117	23.9	6.6	15.0	5.6	4.1	9.6	12.7	70.1	57.6	73.4
Forrest City city, St. Francis County	3 121	2 204	821	28.2	5.4	12.5	8.2	6.2	15.6	19.4	58.9	39.4	68.2
Fort Smith city, Sebastian County	16 876	11 463	4 597	23.3	4.4	10.6	6.4	3.4	10.0	15.0	72.2	53.3	78.0
Fouke town, Miller County	207	132	65	28.8	8.2	14.3	11.1	4.7	8.1	16.1	62.6	49.6	67.4
Fountain Hill town, Ashley County	41	14	27	31.1	8.3	18.9	3.8	7.6	11.0	10.0	69.4	21.4	81.0
Fountain Lake town, Garland County	97	44	53	27.6	11.1	10.0	10.0	5.7	14.4	15.8	73.7	77.3	72.7
Fourche town, Perry County	15	15	-	28.3	-	5.7	3.8	-	-	37.1	87.1	73.3	100.0
Franklin town, Izard County	41	25	16	22.9	2.2	17.3	4.5	3.4	6.5	15.3	82.1	32.0	97.5
Fredonia (Biscoe) town, Prairie County	184	140	39	41.3	4.5	11.4	4.7	6.5	28.1	28.4	52.2	44.7	59.8
Friendship town, Hot Spring County	50	35	13	26.0	5.7	12.0	3.1	3.6	10.3	16.0	65.2	57.6	68.3
Fulton city, Hempstead County	122	77	34	46.2	4.5	14.4	14.8	4.2	21.5	25.7	61.3	67.2	57.0
Garfield town, Benton County	107	65	32	24.1	2.0	8.8	5.4	0.9	11.2	18.3	82.5	65.4	87.4
Garland town, Miller County	62	47	15	18.5	3.0	10.4	4.2	3.3	9.5	9.7	48.9	29.3	54.4
Garner town, White County	88	60	25	33.0	8.2	22.5	11.2	5.2	16.2	21.3	45.1	22.4	57.7
Gassville city, Baxter County	400	248	124	26.4	6.7	14.6	6.6	4.4	10.2	15.8	68.4	49.4	75.3
Gateway town, Benton County	17	13	4	24.6	18.8	10.1	7.2	4.3	3.3	3.8	53.8	-	63.6
Gentry city, Benton County	533	355	140	27.4	7.3	9.7	8.6	2.9	11.0	18.9	72.2	62.0	76.3
Georgetown town, White County	43	29	14	36.8	13.7	20.5	6.8	5.1	9.2	25.0	52.0	34.5	76.2
Gibson CDP, Pulaski County	918	657	194	22.0	4.6	9.4	5.8	3.9	7.5	15.5	75.5	66.6	78.1
Gilbert town, Searcy County	17	12	5	48.6	5.7	37.1	17.1	14.3	20.0	34.5	25.9	16.7	33.3
Gillett city, Arkansas County	208	119	68	26.5	7.0	14.3	6.4	5.4	11.4	13.0	75.1	57.1	80.5
Gillham town, Sevier County	56	39	13	31.1	5.0	11.7	7.8	6.1	7.6	27.9	68.2	58.3	73.0
Gilmore town, Crittenden County	46	20	23	15.9	2.8	13.4	7.6	2.8	8.7	4.5	61.0	10.0	68.7
Glenwood city, Pike County	360	167	179	23.3	6.7	15.0	8.2	5.1	8.3	8.7	69.8	43.9	75.9
Goshen town, Washington County	99	61	29	13.2	1.3	4.7	2.8	1.5	6.6	7.8	82.3	78.0	82.8
Gosnell city, Mississippi County	787	611	94	21.8	5.2	9.3	6.4	3.8	8.1	14.2	69.6	53.6	75.4
Gould city, Lincoln County	419	252	146	35.2	8.9	18.2	13.9	7.2	15.7	19.1	57.0	36.8	69.3
Grady city, Lincoln County	121	77	39	24.3	5.6	12.0	8.2	7.2	13.6	15.5	59.7	29.9	71.7
Grannis city, Polk County	87	53	30	17.0	4.1	11.5	4.3	1.6	4.0	3.9	69.3	45.3	74.2
Gravel Ridge CDP, Pulaski County	629	486	119	22.1	4.6	9.5	2.7	1.3	8.2	14.7	79.5	71.2	82.4
Gravette city, Benton County	393	242	119	24.3	4.6	11.9	7.4	4.5	6.9	14.9	77.4	55.9	84.3
Greenbrier city, Faulkner County	657	427	163	22.8	5.2	10.3	8.0	2.1	7.4	14.5	77.0	58.7	82.3
Green Forest city, Carroll County	621	443	155	24.8	4.5	8.2	4.4	2.5	9.2	19.8	70.4	68.0	71.4
Greenland city, Washington County	166	90	68	19.8	3.7	13.6	6.8	4.5	8.9	13.1	84.7	58.6	90.3
Greenway town, Clay County	61	35	22	24.9	11.0	11.8	8.2	4.9	6.4	7.8	67.1	34.4	76.6
Greenwood city, Sebastian County	1 044	644	279	16.1	3.3	7.2	5.4	2.7	7.2	8.6	80.9	58.7	85.3
Greers Ferry city, Cleburne County	215	128	76	24.7	5.3	14.3	6.5	3.7	10.3	14.3	60.8	39.8	67.2
Griffithville town, White County	58	28	27	25.3	8.7	16.2	7.9	4.8	10.5	7.9	73.3	40.0	81.1
Grubbs town, Jackson County	116	61	50	29.5	8.9	17.0	6.4	7.9	14.7	18.8	77.0	67.2	80.1
Guion town, Izard County	46	21	22	56.1	11.0	31.7	12.2	17.1	27.3	34.8	77.1	61.9	100.0
Gum Springs town, Clark County	71	41	30	36.2	8.2	13.3	8.7	4.6	20.2	23.0	81.6	60.0	93.7
Gurdon city, Clark County	585	347	204	28.4	7.6	14.4	7.5	3.2	13.9	17.7	74.2	60.3	79.2
Guy town, Faulkner County	39	19	16	21.7	4.4	8.9	6.7	1.7	14.0	10.9	82.3	37.5	89.7
Hackett city, Sebastian County	136	91	36	20.2	3.1	12.8	7.9	2.7	6.1	9.3	68.1	31.9	78.7
Hamburg city, Ashley County	657	424	227	24.4	6.3	13.4	6.6	4.0	11.3	14.7	63.7	52.8	67.8
Hampton city, Calhoun County	383	187	162	28.6	7.0	15.5	8.7	5.2	12.8	13.9	71.8	38.0	81.9
Hardy city, Sharp County	228	128	93	41.3	13.0	22.5	11.1	5.3	16.2	25.7	54.1	34.2	67.3
Harrell city, Calhoun County	92	55	32	34.2	7.8	23.8	11.2	7.8	17.4	19.5	55.7	24.5	72.9
Harrisburg city, Poinsett County	534	307	211	30.4	7.7	21.2	9.7	6.1	12.2	15.5	65.6	43.0	74.6
Harrison city, Boone County	2 756	1 659	926	25.0	5.1	11.0	7.2	3.5	8.7	13.5	71.9	55.1	77.3
Hartford city, Sebastian County	165	97	57	23.2	7.0	13.4	6.9	3.1	6.3	11.1	71.3	45.5	78.8
Hartman city, Johnson County	232	155	68	41.2	8.0	21.3	9.4	5.2	14.5	32.1	63.6	56.1	69.5
Haskell city, Saline County	613	478	97	28.5	5.9	12.5	13.6	7.8	14.4	17.5	62.4	31.9	76.1
Hatfield town, Polk County	117	62	53	31.6	11.9	21.6	10.5	8.1	9.9	10.3	65.5	46.6	73.4
Havana city, Yell County	95	58	32	28.2	11.6	11.9	7.4	2.4	9.1	18.9	55.2	25.0	68.5
Haynes town, Lee County	63	34	26	33.0	8.4	22.0	12.6	12.0	17.3	24.7	60.0	27.6	82.9
Hazen city, Prairie County	398	248	135	27.0	5.0	12.6	6.8	4.1	10.8	18.5	70.3	66.4	71.8
Heber Springs city, Cleburne County	1 408	743	608	24.7	6.1	14.4	6.3	4.8	11.4	13.6	72.5	54.6	77.8
Hector town, Pope County	121	64	45	26.8	9.8	13.7	8.9	4.2	12.6	12.9	66.1	43.3	73.6
Helena city, Phillips County	1 479	909	483	26.9	5.1	12.4	8.4	4.7	14.2	18.0	56.8	42.7	62.9
Hensley CDP, Pulaski County	58	34	24	35.2	21.8	27.9	12.7	9.1	20.5	11.7	43.9	14.7	57.5
Hermitage town, Bradley County	166	106	54	25.3	4.6	11.3	6.0	3.2	10.5	17.1	62.8	58.1	64.5
Hickory Ridge city, Cross County	99	50	45	28.3	8.3	17.1	8.6	7.7	15.2	10.1	71.6	28.6	85.5
Higden town, Cleburne County	22	10	10	21.6	8.8	6.9	1.0	2.0	2.4	13.1	73.8	60.0	76.5
Higginson town, White County	101	77	19	31.2	5.6	19.1	5.2	4.6	13.2	22.5	71.4	43.1	86.6
Highfill town, Benton County	75	52	15	20.6	4.4	8.2	6.6	2.5	2.8	11.2	75.7	66.7	77.9
Highland city, Sharp County	253	176	65	28.6	4.8	14.1	8.7	4.3	11.1	24.0	69.9	53.0	79.1
Hindsville town, Madison County	10	3	7	16.4	11.5	9.8	4.9	-	11.1	7.1	77.1	100.0	75.0
Holland city, Faulkner County	150	103	28	30.7	8.2	14.8	11.1	6.4	10.5	16.7	69.2	50.0	77.4

Table 6. **Disability Status: 2000**—Con.

[Data based on a sample (except Tables 65-68). For information on confidentiality protection, coverage, sampling error, and nonsampling error, see Appendix G.
For location of definitions, see "How to Use This Census Report"]

State County Place	Civilian noninstitutionalized population with a disability			Percent of civilian noninstitutionalized population with specified disability							Percent employed of civilian noninstitutionalized population 21 to 64 years		
				5 years and over					16 years and over, going outside the home	16 to 64 years, employment disability		Disability status	
	5 years and over	16 to 64 years	65 years and over	Any disability	Sensory	Physical	Mental	Self-care			Total	With a disability	No disability
PLACE—Con.													
Holly Grove city, Monroe County	233	125	105	32.5	10.2	17.7	10.5	7.1	17.2	20.5	60.2	60.7	59.9
Hope city, Hempstead County	2 448	1 585	793	26.2	6.4	12.8	6.3	4.7	11.8	15.7	68.8	53.3	74.7
Horatio city, Sevier County	248	145	90	27.2	5.3	15.9	7.0	4.6	10.7	17.0	69.8	50.0	77.1
Horseshoe Bend city	654	283	367	30.6	8.1	19.2	5.8	4.3	10.2	18.5	48.1	38.9	52.5
Fulton County (part)	12	-	12	100.0	-	100.0	-	-	-	(X)	(X)	(X)	(X)
Izard County (part)	642	283	355	30.2	8.1	18.8	5.8	4.3	10.3	18.5	48.1	38.9	52.5
Sharp County (part)	-	-	-	(X)	(X)	(X)	(X)	(X)	(X)	(X)	(X)	(X)	(X)
Horseshoe Lake town, Crittenden County	143	90	51	41.8	9.1	22.2	7.9	6.1	10.2	24.4	59.4	62.9	56.8
Hot Springs city, Garland County	9 521	5 532	3 655	29.5	6.1	15.6	8.8	5.5	12.7	17.1	69.2	48.0	77.6
Hot Springs Village CDP	1 730	500	1 230	20.9	6.3	10.8	4.0	2.7	7.4	8.0	45.8	50.6	44.9
Garland County (part)	1 300	396	904	19.8	5.3	10.0	3.4	2.5	7.5	7.8	46.5	53.8	45.0
Saline County (part)	430	104	326	24.9	10.1	13.5	6.1	3.2	7.1	8.7	43.7	39.4	44.5
Houston town, Perry County	59	42	14	33.7	4.6	17.1	9.7	3.4	9.4	18.0	55.0	47.2	58.3
Hoxie city, Lawrence County	931	675	207	35.2	4.9	15.7	10.0	5.6	18.0	21.1	60.9	45.7	70.4
Hughes city, St. Francis County	440	289	129	26.4	4.4	12.2	8.2	5.0	14.7	18.1	57.9	43.8	63.7
Humnoke city, Lonoke County	74	57	13	28.1	6.8	14.8	10.6	3.4	8.9	16.9	66.3	42.3	77.8
Humphrey city	183	110	56	21.2	5.2	12.9	8.0	3.9	8.6	7.0	65.1	39.4	72.4
Arkansas County (part)	112	70	30	26.2	8.6	15.9	12.1	4.9	10.2	9.1	67.1	43.5	76.3
Jefferson County (part)	71	40	26	16.4	1.8	9.9	3.9	3.0	7.0	4.9	63.2	32.5	69.0
Hunter town, Woodruff County	54	25	28	44.6	20.7	25.6	23.1	5.8	11.1	15.5	67.1	33.3	82.7
Huntington city, Sebastian County	129	90	33	20.5	4.6	12.5	5.6	3.8	7.1	13.0	70.6	45.7	78.2
Huntsville city, Madison County	410	225	174	24.6	4.4	13.8	6.2	5.6	12.9	13.8	73.5	52.9	79.6
Huttig city, Union County	200	145	48	29.9	5.7	16.3	8.8	5.4	16.7	17.8	60.4	48.3	66.8
Imboden town, Lawrence County	189	90	93	30.5	9.2	19.4	8.9	3.6	13.1	12.1	70.5	41.5	79.6
Jacksonport town, Jackson County	91	80	11	37.1	7.8	19.6	3.3	2.9	6.0	26.8	66.9	53.8	78.8
Jacksonville city, Pulaski County	5 225	3 830	959	21.6	3.9	10.5	6.6	3.1	8.0	14.9	71.2	55.0	76.1
Jasper city, Newton County	138	61	75	34.5	12.3	22.0	8.0	4.8	19.3	13.4	67.2	41.0	79.4
Jennette town, Crittenden County	61	42	11	46.9	8.5	26.9	23.8	4.6	20.6	15.7	56.7	38.5	70.6
Jericho town, Crittenden County	79	53	23	43.9	4.4	15.0	7.2	9.4	18.6	38.8	67.1	80.9	48.6
Jerome city, Drew County	9	6	3	17.0	-	9.4	-	-	8.0	5.1	79.3	50.0	84.0
Johnson city, Washington County	253	183	57	12.4	2.8	4.7	2.6	1.4	4.0	8.7	83.6	85.6	83.4
Joiner city, Mississippi County	150	118	25	27.9	4.8	7.4	3.2	3.9	12.5	21.6	63.4	69.7	60.6
Jonesboro city, Craighead County	11 509	7 998	2 993	22.5	4.4	9.5	6.0	3.0	8.5	13.7	75.0	61.3	78.9
Judsonia city, White County	492	299	169	29.3	7.2	15.2	7.6	5.8	17.4	17.3	68.2	44.9	77.3
Junction City city, Union County	134	73	57	20.6	4.6	11.7	6.5	5.8	11.4	10.5	64.2	35.2	71.5
Keiser city, Mississippi County	158	90	62	20.7	3.1	14.6	5.0	4.6	8.8	9.5	73.2	36.7	81.7
Kensett city, White County	519	340	168	32.7	6.8	20.2	9.2	5.5	12.7	20.4	62.2	43.0	71.6
Keo town, Lonoke County	66	37	26	29.5	6.3	17.4	5.8	3.6	15.7	13.0	82.8	78.4	84.2
Kibler city, Crawford County	232	146	69	26.5	7.8	15.6	10.3	2.5	7.8	13.1	68.0	43.6	75.9
Kingsland city, Cleveland County	102	61	31	24.5	6.7	12.5	7.7	4.3	9.1	12.2	61.0	41.4	67.6
Knobel town, Clay County	98	58	38	35.1	9.3	27.6	9.0	4.7	14.7	14.4	60.5	24.1	80.8
Knoxville city, Johnson County	119	84	29	23.9	6.0	11.5	7.0	5.0	8.1	21.0	75.9	55.3	83.5
Lafe town, Greene County	120	91	25	31.9	6.6	9.3	6.6	2.7	19.6	23.0	71.2	69.5	72.0
LaGrange town, Lee County	76	33	43	49.7	19.0	26.8	11.8	7.2	20.9	16.0	44.6	36.4	51.2
Lake City town, Craighead County	441	313	118	25.7	4.9	14.3	5.6	2.7	11.9	16.9	72.4	51.0	80.5
Lake Hamilton CDP, Garland County	352	200	143	24.3	4.9	15.0	2.5	1.7	7.2	12.3	70.6	45.5	76.6
Lakeview city, Baxter County	171	79	86	23.1	7.0	15.0	5.7	1.5	8.0	11.9	51.2	32.0	56.2
Lake View city, Phillips County	148	99	41	31.3	5.7	12.9	9.5	6.1	13.6	22.7	43.8	37.5	47.6
Lake Village city, Chicot County	725	455	231	29.4	5.6	14.3	7.0	6.9	13.8	17.4	64.7	51.3	70.8
Lamar city, Johnson County	341	237	80	27.7	7.3	14.8	8.6	5.8	12.8	15.8	66.4	33.6	80.0
Lavaca city, Sebastian County	352	233	94	20.4	3.7	9.0	4.5	2.5	7.1	13.5	80.2	66.4	83.7
Leachville city, Mississippi County	547	339	183	29.6	7.4	15.4	9.2	5.1	12.9	17.2	70.3	51.4	78.9
Lead Hill town, Boone County	90	48	42	34.2	9.5	17.9	10.3	8.0	16.4	23.8	74.1	50.0	86.5
Leola town, Grant County	111	75	34	25.0	2.7	16.0	8.6	4.3	12.5	15.1	68.8	39.1	79.2
Lepanto city, Poinsett County	549	327	183	28.0	7.2	16.6	9.6	5.7	14.3	15.1	63.7	34.7	74.8
Leslie city, Searcy County	142	68	67	32.8	11.3	24.9	15.7	8.1	13.5	14.9	65.2	19.7	83.2
Letona town, White County	55	29	26	31.1	6.2	14.7	7.3	6.8	17.8	16.1	49.5	32.0	55.7
Lewisville city, Lafayette County	413	297	108	34.0	6.9	16.8	7.2	5.2	15.1	26.7	63.8	56.8	68.6
Lexa city, Phillips County	84	53	26	27.5	5.6	13.8	7.9	5.9	11.9	18.2	63.9	32.0	75.2
Lincoln city, Washington County	440	279	148	26.4	7.1	16.0	8.9	5.2	13.5	15.0	73.6	41.3	85.8
Little Flock city, Benton County	418	332	54	17.2	3.0	6.8	4.6	1.8	7.0	10.6	76.3	62.9	79.7
Little Rock city, Pulaski County	33 867	22 685	9 367	20.2	3.8	9.0	5.1	3.0	8.9	11.6	74.5	57.3	78.6
Lockesburg town, Sevier County	171	109	50	25.8	6.0	15.7	6.5	3.0	7.6	11.2	75.4	63.3	79.5
London city, Pope County	173	114	48	20.6	5.5	11.8	6.0	2.9	4.3	9.4	73.2	56.0	77.9
Lonoke city, Lonoke County	1 025	661	306	28.3	5.8	14.7	6.4	5.7	13.9	17.1	73.6	49.3	84.0
Lonsdale town, Garland County	27	19	6	26.7	1.0	8.9	2.0	2.0	3.4	23.0	67.2	78.9	62.2
Louann town, Ouachita County	69	58	6	38.5	3.9	20.7	14.5	14.5	12.6	35.4	50.0	28.6	68.2
Lowell city, Benton County	651	508	112	15.3	3.5	6.2	4.1	1.9	5.1	7.6	83.3	70.0	85.7
Luxora town, Mississippi County	367	232	120	30.0	6.8	19.1	11.6	7.7	15.4	15.3	54.7	31.1	65.5
Lynn town, Lawrence County	82	32	47	28.4	11.4	18.7	10.7	5.2	10.0	11.1	66.9	36.7	74.2
McAlmont CDP, Pulaski County	468	287	135	28.0	4.2	17.5	7.7	4.5	13.1	15.5	64.6	36.1	75.1
McCaskill city, Hempstead County	17	14	1	22.4	2.6	15.8	6.6	1.3	6.0	12.8	60.0	35.7	71.0
McCrory city, Woodruff County	411	243	157	26.6	6.8	15.3	8.4	5.2	11.4	13.9	68.3	36.0	78.6
McDougal town, Clay County	64	46	18	32.3	4.0	26.8	12.1	8.6	12.0	22.8	55.1	23.9	72.8
McGehee city, Desha County	1 207	723	399	28.5	4.6	13.4	5.7	5.1	15.3	16.0	58.3	48.1	62.3
McNab town, Hempstead County	11	8	3	33.3	18.2	27.3	21.2	6.1	23.1	-	64.7	50.0	77.8
McNeil city, Columbia County	211	151	42	34.7	7.7	16.6	11.7	6.4	8.1	26.4	60.4	52.1	66.5
McRae city, White County	200	126	70	30.1	6.6	18.3	8.3	5.4	14.5	17.0	73.5	61.5	78.7
Madison city, St. Francis County	236	154	65	25.9	4.5	16.0	8.7	5.8	11.9	16.8	63.4	35.2	75.8
Magazine city, Logan County	278	178	89	32.1	10.3	18.5	10.1	5.3	13.4	22.5	59.8	40.8	69.8
Magness town, Independence County	44	12	29	31.0	12.0	16.2	9.9	2.8	11.6	4.1	73.5	41.7	80.4
Magnolia city, Columbia County	2 151	1 284	786	21.9	4.7	10.8	6.2	3.3	8.5	10.2	67.8	47.9	73.3

Table 6. **Disability Status: 2000**—Con.

[Data based on a sample (except Tables 65-68). For information on confidentiality protection, coverage, sampling error, and nonsampling error, see Appendix G. For location of definitions, see "How to Use This Census Report"]

State County Place	Civilian noninstitutionalized population with a disability			Percent of civilian noninstitutionalized population with specified disability							Percent employed of civilian noninstitutionalized population 21 to 64 years		
				5 years and over					16 years and over, going outside the home	16 to 64 years, employment disability		Disability status	
	5 years and over	16 to 64 years	65 years and over	Any disability	Sensory	Physical	Mental	Self-care			Total	With a disability	No disability
PLACE—Con.													
Malvern city, Hot Spring County	2 405	1 451	863	30.0	6.4	15.2	7.6	4.6	10.9	18.5	67.7	47.8	76.0
Mammoth Spring city, Fulton County	369	205	159	33.8	8.5	19.8	8.3	7.1	14.8	19.6	64.3	45.7	73.3
Manila city, Mississippi County	814	533	264	29.1	7.8	14.7	8.2	5.1	10.2	17.6	66.3	50.9	72.9
Mansfield city	279	188	87	27.4	7.3	14.6	8.7	5.0	14.6	17.1	75.5	53.1	85.5
Scott County (part)	130	96	32	31.9	7.1	14.3	10.1	3.2	20.1	22.7	72.4	54.7	84.4
Sebastian County (part)	149	92	55	24.3	7.3	14.8	7.8	6.2	10.9	13.1	77.3	51.6	86.0
Marianna city, Lee County	1 365	905	376	29.3	5.2	16.1	8.3	7.9	15.9	21.1	54.4	36.5	63.8
Marie town, Mississippi County	18	16	2	17.3	1.9	13.5	3.8	1.9	7.9	14.8	66.7	58.3	68.6
Marion city, Crittenden County	928	771	101	11.5	2.0	4.5	2.3	1.1	4.5	8.7	77.5	56.0	80.7
Marked Tree city, Poinsett County	693	417	255	27.6	7.1	14.2	7.3	6.0	14.7	13.8	60.6	36.9	70.4
Marmaduke city, Greene County	337	225	103	31.1	5.5	13.4	8.5	5.1	11.1	21.0	70.5	59.7	75.8
Marshall city, Searcy County	404	189	203	34.2	10.2	21.7	10.4	7.3	16.1	20.1	65.7	40.0	77.5
Marvell city, Phillips County	386	237	134	32.1	6.6	14.8	5.9	5.4	17.9	20.2	63.3	52.1	69.2
Maumelle city, Pulaski County	1 046	645	344	10.9	3.0	5.2	3.7	2.0	4.5	4.9	84.8	69.2	86.3
Mayflower city, Faulkner County	596	346	235	36.6	10.8	20.4	12.5	5.8	16.1	19.2	72.5	56.7	80.0
Maynard town, Randolph County	119	58	52	33.2	8.7	18.7	10.1	6.7	12.9	14.9	70.6	46.4	81.8
Melbourne city, Izard County	338	194	126	23.0	7.4	15.2	6.8	4.8	11.8	11.7	68.2	31.4	78.4
Mena city, Polk County	1 428	803	565	28.9	7.6	15.5	7.7	6.2	11.4	18.0	68.0	52.6	73.2
Menifee town, Conway County	96	58	34	29.6	6.2	10.5	8.0	3.1	14.4	17.9	64.3	41.1	75.9
Midland town, Sebastian County	57	28	22	26.5	8.4	13.5	7.0	3.7	10.7	11.4	72.0	53.6	77.8
Mineral Springs city, Howard County	253	158	76	21.9	6.6	11.0	6.7	3.0	9.8	11.9	71.6	43.3	78.9
Minturn town, Lawrence County	36	34	2	33.3	7.4	20.4	13.9	-	16.5	28.2	69.2	59.4	78.8
Mitchellville city, Desha County	100	54	39	23.4	4.2	11.2	9.3	3.5	15.7	14.2	73.2	38.9	83.4
Monette city, Craighead County	330	182	142	31.0	7.2	18.3	10.1	6.9	11.6	15.1	70.0	43.6	79.5
Monticello city, Drew County	1 724	1 066	613	20.9	4.6	11.5	6.5	4.9	10.8	10.8	69.8	45.1	76.0
Montrose city, Ashley County	171	129	36	36.2	8.9	19.0	13.5	7.4	16.3	16.8	52.7	39.3	63.2
Moorefield town, Independence County	30	22	8	18.0	1.8	12.0	9.6	3.6	9.0	10.9	66.3	23.5	76.0
Moro town, Lee County	46	30	13	23.0	1.0	13.5	7.5	1.0	8.6	16.1	76.6	60.7	81.0
Morrilton city, Conway County	1 718	1 069	582	29.3	6.0	16.7	9.2	6.2	16.9	18.0	65.9	39.0	77.6
Morrison Bluff town, Logan County	30	17	13	41.7	19.4	31.9	5.6	9.7	27.4	27.3	63.4	41.2	79.2
Mountainburg city, Crawford County	159	86	67	25.9	4.9	15.4	9.8	7.2	12.5	13.0	71.7	38.0	82.1
Mountain Home city, Baxter County	2 732	1 153	1 476	26.7	6.1	15.5	8.1	3.6	11.1	11.8	70.8	46.3	77.7
Mountain Pine city, Garland County	223	136	70	32.1	6.5	15.4	10.8	7.3	16.9	19.7	68.7	56.5	74.0
Mountain View city, Stone County	866	429	391	32.4	6.2	25.2	10.2	6.5	11.3	14.5	65.7	38.7	76.5
Mount Ida city, Montgomery County	244	120	119	29.1	6.8	13.8	8.2	3.3	11.5	19.0	69.3	45.4	77.5
Mount Pleasant town, Izard County	63	40	20	17.6	5.6	14.6	5.9	3.9	4.9	7.0	64.9	42.5	70.2
Mount Vernon city, Faulkner County	53	33	17	34.9	4.6	7.2	4.6	3.3	12.0	30.9	62.8	69.2	59.6
Mulberry city, Crawford County	474	278	171	30.3	9.5	16.9	9.3	3.7	13.7	18.3	67.9	38.3	80.3
Murfreesboro city, Pike County	452	251	184	27.7	6.9	15.3	7.9	5.4	14.7	16.8	73.1	51.9	80.6
Nashville city, Howard County	1 126	770	319	26.5	4.1	10.4	6.8	3.3	10.8	18.3	71.4	62.8	74.6
Newark city, Independence County	320	202	111	28.7	7.6	16.3	8.4	5.6	10.8	16.2	65.2	45.6	73.6
Newport city, Jackson County	1 704	1 032	609	29.7	4.8	16.1	8.5	5.6	12.4	15.9	64.7	43.5	73.3
Nimmons town, Clay County	65	47	18	61.3	4.7	28.3	15.1	14.2	38.6	45.7	66.7	44.4	93.3
Norfork city, Baxter County	136	69	63	31.4	8.3	17.8	8.3	5.8	11.5	15.6	55.6	35.8	62.3
Norman town, Montgomery County	117	69	39	29.0	8.7	17.1	11.4	5.0	14.9	13.2	52.6	18.8	65.7
Norphlet city, Union County	146	92	49	19.2	4.9	9.2	5.8	2.6	7.8	15.2	71.3	43.3	78.6
North Crossett CDP, Ashley County	802	525	204	24.9	5.6	14.9	8.0	3.6	9.5	13.3	64.6	50.2	69.3
North Little Rock city, Pulaski County	13 398	8 379	4 064	24.2	5.0	11.6	7.2	3.9	9.5	13.2	75.5	58.1	80.8
Oak Grove town, Carroll County	74	42	31	19.2	3.6	14.5	6.5	3.4	8.5	9.2	64.5	45.9	68.7
Oak Grove Heights town, Greene County	117	60	41	17.8	4.2	9.3	7.0	3.5	5.5	9.0	76.5	51.7	80.7
Oakhaven city, Hempstead County	8	6	2	13.1	3.3	9.8	-	-	-	7.1	92.3	100.0	90.0
Oden town, Montgomery County	58	41	15	29.0	3.0	17.0	7.0	1.0	10.9	18.2	70.6	71.8	70.0
Ogden town, Little River County	55	40	12	24.1	8.8	10.1	5.3	2.2	7.6	17.0	69.8	65.0	71.9
Oil Trough town, Independence County	51	35	7	26.6	1.6	17.2	6.8	2.6	8.8	14.6	68.9	48.6	77.0
O'Kean town, Randolph County	55	39	13	29.1	3.7	14.8	9.0	6.3	8.2	14.8	64.8	28.6	77.5
Okolona town, Clark County	39	21	18	29.8	8.4	9.2	3.8	2.3	18.1	22.4	79.7	75.0	81.5
Ola city, Yell County	367	238	109	34.5	9.6	17.2	10.0	5.8	14.2	20.7	67.3	45.3	79.1
Omaha town, Boone County	38	18	20	25.7	5.4	12.8	5.4	4.7	8.1	15.1	66.3	27.8	76.5
Oppelo city, Conway County	162	109	38	24.4	5.3	11.3	7.7	2.0	8.1	16.8	73.3	53.6	79.0
Osceola city, Mississippi County	2 088	1 531	492	27.0	5.6	14.0	7.4	5.4	17.0	18.8	65.6	47.2	73.8
Oxford city, Izard County	200	113	66	30.5	8.2	19.5	11.6	4.7	15.1	20.3	59.3	39.8	68.0
Ozan city, Hempstead County	27	13	14	34.6	11.5	19.2	5.1	2.6	20.0	21.6	83.3	70.0	86.8
Ozark city, Franklin County	946	495	429	30.2	11.1	21.2	13.2	7.0	13.8	13.6	70.8	41.6	80.8
Palestine city, St. Francis County	188	103	77	27.1	5.9	16.0	7.5	5.9	14.9	13.1	72.5	36.7	83.6
Pangburn city, White County	213	101	85	33.2	12.6	20.6	12.0	5.0	11.6	12.8	66.5	52.6	71.8
Paragould city, Greene County	5 290	3 355	1 632	26.3	7.0	13.6	8.2	4.2	11.9	15.4	74.5	51.3	82.4
Paris city, Logan County	877	483	379	26.1	6.7	14.9	7.9	5.4	12.3	16.4	70.9	47.5	78.7
Parkdale city, Ashley County	141	79	55	38.6	14.2	21.4	9.3	7.9	19.7	16.8	53.3	45.6	58.6
Parkers-Iron Springs CDP, Pulaski County	867	615	236	26.5	3.1	12.3	7.7	5.9	13.3	17.3	69.6	56.4	74.4
Parkin city, Cross County	513	298	188	34.3	9.0	16.3	10.9	4.6	22.9	18.7	53.2	38.8	60.8
Patmos town, Hempstead County	7	7	-	12.1	-	5.2	-	-	9.5	18.2	82.8	71.4	86.4
Patterson town, Woodruff County	154	60	86	31.8	12.4	15.3	7.2	8.2	15.0	12.3	62.0	35.0	69.4
Peach Orchard town, Clay County	95	56	39	45.9	12.6	20.3	13.0	6.3	21.8	36.4	60.2	62.5	57.9
Pea Ridge city, Benton County	507	304	182	22.8	5.0	11.5	5.0	3.3	9.7	13.0	78.6	54.5	84.7
Perla town, Hot Spring County	30	19	11	32.3	8.6	22.6	5.4	2.2	8.6	27.9	55.0	29.4	65.1
Perry town, Perry County	89	60	16	28.3	5.7	8.9	8.6	3.2	5.5	20.6	74.5	71.9	75.5
Perrytown city, Hempstead County	70	47	21	30.2	8.2	16.8	5.2	9.5	11.5	17.0	76.9	67.4	80.8
Perryville city, Perry County	366	218	134	29.4	6.0	15.0	9.2	4.3	12.4	17.9	73.8	51.5	82.4
Piggott city, Clay County	889	414	465	25.1	6.7	11.2	7.7	4.7	13.1	12.9	74.4	42.0	82.3
Pindall town, Searcy County	20	14	6	27.8	12.5	11.1	9.7	-	3.2	7.4	62.2	33.3	72.7
Pine Bluff city, Jefferson County	12 383	8 328	3 401	25.9	5.0	11.5	6.9	3.6	12.7	15.8	64.9	51.1	70.3
Pineville town, Izard County	44	31	7	16.5	2.6	9.4	5.6	1.5	7.4	7.7	73.1	80.6	71.2
Piney CDP, Garland County	848	602	213	22.9	3.9	10.2	5.6	2.7	9.7	14.0	71.8	58.8	75.9
Plainview city, Yell County	204	94	92	28.5	7.0	20.3	10.5	6.4	13.5	13.2	75.1	47.6	82.8
Pleasant Plains town, Independence County	57	29	24	26.8	8.5	15.5	11.7	3.3	7.4	12.4	67.5	11.1	83.3

Table 6. **Disability Status: 2000**—Con.

[Data based on a sample (except Tables 65-68). For information on confidentiality protection, coverage, sampling error, and nonsampling error, see Appendix G.
For location of definitions, see "How to Use This Census Report"]

State County Place	Civilian noninstitutionalized population with a disability			Percent of civilian noninstitutionalized population with specified disability							Percent employed of civilian noninstitutionalized population 21 to 64 years		
				5 years and over					16 years and over, going outside the home	16 to 64 years, employment disability		Disability status	
	5 years and over	16 to 64 years	65 years and over	Any disability	Sensory	Physical	Mental	Self-care			Total	With a disability	No disability
PLACE—Con.													
Plumerville city, Conway County	243	171	54	30.9	5.3	15.4	9.0	4.6	14.3	19.5	65.8	40.9	77.1
Pocahontas city, Randolph County	1 557	876	586	27.1	5.9	16.6	8.2	4.0	11.1	17.5	68.3	46.5	75.8
Pollard town, Clay County	53	22	27	26.9	4.1	14.7	7.6	6.1	16.5	8.9	70.9	9.1	86.4
Portia town, Lawrence County	133	63	61	28.6	6.0	18.1	10.8	6.9	13.6	18.2	63.3	30.9	73.1
Portland city, Ashley County	150	87	54	27.3	7.1	12.9	7.8	4.4	10.7	10.9	70.3	64.2	72.5
Pottsville town, Pope County	295	188	99	24.3	6.3	12.9	7.2	3.8	10.8	11.8	73.3	56.1	78.8
Powhatan town, Lawrence County	21	11	10	51.2	12.2	24.4	17.1	12.2	17.9	50.0	81.3	81.8	80.0
Poyen town, Grant County	36	20	16	15.2	1.7	7.6	1.7	1.7	5.9	11.3	77.3	55.0	81.0
Prairie Creek CDP, Benton County	322	176	140	18.6	3.5	9.7	4.7	3.5	5.9	11.5	70.6	48.3	75.2
Prairie Grove city, Washington County	494	298	167	22.0	6.1	11.9	5.6	3.9	9.2	12.3	77.8	59.1	83.0
Prattsville town, Grant County	50	25	25	18.9	3.8	10.6	6.4	7.2	9.6	10.6	75.0	40.0	81.9
Prescott city, Nevada County	1 171	779	364	34.7	8.4	14.0	15.9	12.3	22.2	19.8	68.8	48.0	82.1
Pyatt town, Marion County	59	39	17	24.4	9.9	12.0	12.4	3.7	11.5	18.4	60.0	27.0	73.9
Quitman city	149	52	88	21.7	4.2	13.3	6.3	2.8	9.1	8.2	75.6	52.1	79.5
Cleburne County (part)	138	46	83	21.5	4.1	12.9	5.8	2.5	8.6	7.3	76.2	52.4	79.7
Faulkner County (part)	11	6	5	24.4	6.7	17.8	13.3	6.7	19.2	26.3	64.7	50.0	72.7
Ratcliff city, Logan County	57	42	15	33.3	7.6	14.0	7.6	7.6	16.6	21.1	66.7	57.5	72.3
Ravenden town, Lawrence County	152	92	51	31.6	6.9	20.0	10.4	5.2	16.5	13.8	56.8	32.9	66.7
Ravenden Springs town, Randolph County	40	24	13	32.8	7.4	18.0	14.8	4.1	3.8	14.3	56.1	45.5	62.9
Reader town	24	19	3	25.8	3.2	15.1	12.9	7.5	10.8	21.0	43.6	40.0	45.8
Nevada County (part)	3	2	-	21.4	-	14.3	21.4	-	-	-	50.0	-	100.0
Ouachita County (part)	21	17	3	26.6	3.8	15.2	11.4	8.9	12.1	23.6	42.9	46.2	40.9
Rector city, Clay County	575	258	298	30.8	9.0	22.5	9.8	8.7	16.5	11.5	68.0	38.8	77.4
Redfield city, Jefferson County	218	117	93	20.3	3.6	14.0	3.5	3.5	10.6	8.6	74.9	41.7	81.8
Reed town, Desha County	79	50	21	28.0	4.6	13.5	9.2	5.7	16.9	12.8	44.6	23.4	55.4
Reyno town, Randolph County	132	105	20	29.3	9.3	16.0	6.4	4.7	9.7	16.8	58.9	41.7	68.9
Rison city, Cleveland County	345	158	150	29.3	6.8	14.0	13.8	9.2	17.5	12.6	63.7	49.7	68.3
Rockport town, Hot Spring County	169	101	68	22.6	5.2	13.6	5.6	3.7	8.6	15.2	74.2	49.5	81.2
Rockwell CDP, Garland County	591	348	209	21.1	4.5	11.3	3.9	2.6	5.5	11.1	75.7	58.9	80.1
Roe town, Monroe County	27	5	20	20.8	10.8	13.1	13.1	7.7	15.4	6.8	83.3	80.0	83.6
Rogers city, Benton County	6 592	4 503	1 758	18.9	3.7	7.7	4.4	2.1	7.7	13.3	77.4	61.7	81.1
Rondo town, Lee County	65	45	20	35.5	8.7	18.0	3.3	7.7	21.0	11.4	60.2	39.5	71.3
Rose Bud town, White County	72	39	31	19.7	4.4	14.8	2.2	3.0	6.1	10.3	67.4	21.6	75.6
Rosston town, Nevada County	71	50	16	30.9	5.7	12.6	6.5	2.2	24.4	21.3	76.2	46.7	92.6
Rudy town, Crawford County	20	6	14	38.5	3.8	26.9	3.8	3.8	-	20.7	79.2	66.7	83.3
Russell town, White County	61	47	12	29.3	3.4	13.0	11.5	4.3	18.8	17.3	56.3	37.8	64.6
Russellville city, Pope County	4 454	2 663	1 562	20.6	5.0	11.1	6.9	3.2	8.7	10.6	73.3	49.3	78.6
St. Charles town, Arkansas County	81	56	25	35.2	9.1	19.1	7.4	6.5	14.9	18.7	58.2	34.0	71.4
St. Francis city, Clay County	61	38	18	25.7	5.9	16.5	4.6	4.2	7.4	12.8	73.9	57.9	80.0
St. Joe town, Searcy County	28	19	9	29.2	8.3	11.5	2.1	1.0	4.0	17.2	69.1	70.6	68.4
St. Paul town, Madison County	45	30	10	28.8	7.1	20.5	8.3	8.3	15.4	17.5	61.2	16.7	80.9
Salem city, Fulton County	456	234	196	32.2	8.7	19.5	12.4	6.6	13.6	18.3	65.0	33.3	78.6
Salem CDP, Saline County	411	295	89	15.7	4.5	7.2	3.9	2.8	5.6	9.1	83.1	78.9	84.0
Salesville city, Baxter County	139	88	51	33.3	5.5	24.9	10.1	10.1	12.1	20.1	65.8	33.0	82.3
Scott CDP	29	22	-	25.2	-	18.3	6.1	6.1	8.9	10.1	90.5	100.0	86.5
Lonoke County (part)	21	14	-	42.9	-	42.9	14.3	14.3	26.9	-	66.7	100.0	-
Pulaski County (part)	8	8	-	12.1	-	-	-	-	-	15.1	100.0	100.0	100.0
Scranton city, Logan County	43	18	25	22.9	7.4	13.3	5.9	5.9	12.0	7.0	73.2	28.6	80.7
Searcy city, White County	3 106	1 760	1 170	17.8	5.6	9.2	5.9	2.6	7.3	8.0	68.5	55.3	71.0
Sedgwick town, Lawrence County	34	25	9	36.6	7.5	21.5	14.0	5.4	13.9	32.8	72.0	50.0	89.3
Shannon Hills city, Saline County	376	287	56	20.4	3.4	8.6	4.3	2.1	7.4	14.8	77.0	56.9	82.7
Sheridan city, Grant County	996	704	264	28.6	5.7	14.9	6.4	2.8	10.7	19.5	72.2	57.5	78.8
Sherrill town, Jefferson County	23	17	6	21.5	8.4	13.1	3.7	-	9.1	8.2	67.1	37.5	75.9
Sherwood city, Pulaski County	3 381	2 426	730	17.3	2.7	7.4	4.9	2.1	6.0	10.7	80.8	66.9	83.6
Shirley town, Van Buren County	58	37	20	16.4	4.2	10.2	3.1	2.3	8.2	12.6	71.8	48.6	76.7
Sidney town, Sharp County	48	22	22	32.4	12.8	23.0	12.8	6.1	11.0	14.0	67.4	72.7	65.6
Siloam Springs city, Benton County	2 021	1 391	563	20.7	2.9	8.7	3.5	2.7	6.6	14.7	76.0	66.5	78.5
Smackover city, Union County	513	293	208	27.1	5.7	14.2	7.4	5.1	11.7	15.8	68.5	48.2	75.9
Smithville town, Lawrence County	19	8	10	25.0	7.9	18.4	10.5	6.6	6.5	12.8	74.4	50.0	80.0
South Lead Hill town, Boone County	21	19	-	28.0	2.7	2.7	2.7	2.7	-	32.2	73.1	76.5	71.4
Sparkman city, Dallas County	166	99	57	29.6	4.5	15.4	7.9	5.5	18.7	19.6	68.6	39.6	80.8
Springdale city	7 282	4 872	1 975	17.7	3.6	8.4	4.6	2.5	7.5	9.9	73.4	53.5	77.7
Benton County (part)	321	222	83	17.5	2.7	10.5	2.2	2.0	6.6	8.9	76.4	53.0	81.1
Washington County (part)	6 961	4 650	1 892	17.7	3.7	8.3	4.7	2.5	7.6	10.0	73.3	53.5	77.5
Springtown town, Benton County	38	30	8	37.3	2.9	11.8	6.9	6.9	23.9	31.2	66.7	60.0	71.4
Stamps city, Lafayette County	572	390	156	30.2	5.8	14.8	9.2	5.6	12.6	24.4	59.1	56.1	60.6
Star City city, Lincoln County	618	403	196	30.1	6.0	12.5	7.2	4.3	14.8	21.4	70.8	62.0	75.1
Stephens city, Ouachita County	261	146	102	23.6	5.2	14.2	8.6	7.3	12.7	11.0	60.3	39.7	66.6
Strawberry town, Lawrence County	61	41	20	24.5	7.6	11.2	8.8	2.0	6.3	15.0	68.8	41.7	79.8
Strong city, Union County	152	81	61	23.8	4.7	12.2	7.8	3.9	13.2	16.1	70.3	44.6	76.7
Stuttgart city, Arkansas County	2 138	1 196	777	24.3	4.5	13.1	7.6	5.1	11.2	11.7	72.5	52.5	77.9
Subiaco town, Logan County	96	59	34	22.3	3.3	9.1	4.2	4.0	12.1	17.4	71.6	49.1	77.5
Success town, Clay County	60	29	29	32.4	10.3	15.7	11.4	5.9	12.2	19.6	55.7	40.9	60.0
Sulphur Rock town, Independence County	110	64	41	28.3	5.4	15.4	8.5	5.4	16.5	17.5	75.0	50.0	83.9
Sulphur Springs city, Benton County	122	81	30	21.3	3.8	12.1	9.3	4.2	10.5	11.1	68.5	39.2	77.1
Summit city, Marion County	156	116	32	29.4	7.5	17.7	10.9	6.4	11.1	17.7	68.6	41.9	83.2
Sunset city, Crittenden County	84	48	35	24.1	4.3	11.5	9.7	2.6	7.9	13.7	45.5	33.3	49.2
Sweet Home CDP, Pulaski County	244	204	40	26.5	3.7	12.0	10.1	4.0	12.8	19.2	55.7	50.8	58.3
Swifton city, Jackson County	206	129	62	24.4	5.7	15.0	8.3	4.9	8.0	15.7	70.8	45.2	79.7

Table 6. **Disability Status: 2000**—Con.

[Data based on a sample (except Tables 65-68). For information on confidentiality protection, coverage, sampling error, and nonsampling error, see Appendix G.
For location of definitions, see "How to Use This Census Report"]

State County Place	Civilian noninstitutionalized population with a disability			Percent of civilian noninstitutionalized population with specified disability							Percent employed of civilian noninstitutionalized population 21 to 64 years		
				5 years and over					16 years and over, going outside the home	16 to 64 years, employment disability		Disability status	
	5 years and over	16 to 64 years	65 years and over	Any disability	Sensory	Physical	Mental	Self-care			Total	With a disability	No disability
PLACE—Con.													
Taylor city, Columbia County	130	87	41	26.6	5.3	12.7	5.5	4.3	13.9	17.4	66.0	45.0	73.2
Texarkana city, Miller County	5 889	3 718	1 856	24.6	5.0	12.4	6.7	4.7	10.4	13.1	69.5	49.6	75.8
Thornton city, Calhoun County	108	63	37	21.2	6.3	9.8	8.8	2.9	7.2	8.5	59.2	28.3	66.4
Tillar city	56	24	32	24.6	3.9	16.2	3.5	1.8	11.7	3.4	67.7	33.3	75.7
Desha County (part)	5	1	4	17.9	3.6	3.6	-	7.1	7.7	-	64.3	-	69.2
Drew County (part)	51	23	28	25.5	4.0	18.0	4.0	1.0	12.3	4.0	68.1	34.8	76.7
Tinsman city, Calhoun County	12	6	6	16.2	2.7	13.5	2.7	2.7	6.6	4.5	45.5	-	55.6
Tollette town, Howard County	86	52	34	27.0	5.0	16.0	6.0	1.3	6.4	14.1	64.0	28.9	75.2
Tontitown city, Washington County	160	100	58	18.6	3.0	7.3	3.1	2.3	8.0	9.8	79.7	67.7	82.3
Traskwood town, Saline County	150	94	37	29.8	7.8	17.7	11.5	8.9	12.7	14.7	65.4	44.3	72.4
Trumann city, Poinsett County	2 251	1 483	646	35.1	7.2	17.8	10.3	6.1	17.2	22.5	66.9	52.7	74.8
Tuckerman city, Jackson County	420	225	190	25.1	5.4	16.7	8.4	6.4	12.6	14.1	67.3	43.0	74.6
Tull town, Grant County	120	88	27	35.9	6.9	19.2	7.2	4.2	8.2	21.3	72.0	56.6	81.0
Tupelo town, Jackson County	28	17	11	18.2	3.2	11.7	3.9	1.3	1.6	14.4	63.1	35.3	70.1
Turrell city, Crittenden County	254	166	70	29.3	6.5	13.4	8.5	7.6	19.8	21.1	44.0	40.7	45.8
Twin Groves town, Faulkner County	75	35	40	27.9	6.7	12.6	4.1	3.3	15.6	11.3	59.9	28.6	69.6
Tyronza town, Poinsett County	215	153	55	24.8	2.7	12.5	5.4	4.6	15.1	12.3	66.9	47.1	74.1
Ulm town, Prairie County	80	52	23	36.7	4.1	16.1	8.3	5.0	15.5	28.4	72.0	58.7	79.1
Valley Springs town, Boone County	43	26	12	28.5	9.3	13.9	11.3	2.6	9.7	12.4	71.0	50.0	78.4
Van Buren city, Crawford County	4 199	2 890	1 015	24.8	5.5	12.8	8.1	4.2	11.2	14.0	69.2	43.3	78.0
Vandervoort town, Polk County	25	19	3	21.4	6.0	8.5	5.1	3.4	8.9	16.7	68.7	36.8	81.3
Victoria town, Mississippi County	18	14	4	31.0	17.2	22.4	10.3	8.6	20.5	12.1	42.3	21.4	66.7
Vilonia town, Faulkner County	397	280	88	20.5	3.6	6.4	4.9	1.9	9.1	16.4	80.4	71.0	83.0
Viola town, Fulton County	86	47	39	24.6	3.4	18.0	6.3	6.6	13.8	10.2	71.4	27.7	85.9
Wabbaseka city, Jefferson County	81	48	33	41.5	3.1	22.6	1.0	4.6	28.2	28.3	47.7	31.3	60.7
Waldenburg town, Poinsett County	44	36	8	57.1	5.2	19.5	10.4	-	13.0	49.2	60.4	66.7	50.0
Waldo city, Columbia County	400	249	122	27.5	6.5	14.7	9.2	5.4	12.8	13.6	55.7	37.6	62.8
Waldron city, Scott County	841	485	304	27.6	7.5	16.6	8.5	5.1	12.2	16.3	63.8	38.7	72.8
Walnut Ridge city, Lawrence County	1 414	854	476	33.5	7.6	17.9	9.9	4.0	11.3	19.1	72.3	54.2	81.2
Ward city, Lonoke County	457	328	100	19.9	4.0	8.8	4.8	2.3	9.1	13.2	71.8	62.7	74.3
Warren city, Bradley County	1 723	951	719	30.0	7.3	15.7	9.5	5.3	12.5	15.6	58.4	40.4	65.5
Washington city, Hempstead County	65	49	16	50.4	4.7	23.3	12.4	11.6	23.5	39.1	56.0	53.3	59.0
Watson city, Desha County	103	61	37	36.5	8.5	18.4	9.9	8.9	20.8	24.8	60.0	29.8	79.5
Weiner city, Poinsett County	178	85	87	25.5	6.3	16.4	7.5	3.9	9.8	10.0	78.4	62.4	83.1
Weldon town, Jackson County	16	7	9	22.2	11.1	12.5	11.1	8.3	18.2	11.1	90.9	42.9	100.0
West Crossett CDP, Ashley County	369	242	83	23.1	5.5	12.0	8.9	4.4	9.7	12.4	69.3	48.3	76.1
Western Grove town, Newton County	110	65	35	30.1	7.1	15.9	10.7	5.8	9.4	11.2	64.4	33.8	76.9
West Fork city, Washington County	308	189	102	16.8	3.2	10.0	4.0	2.7	7.0	8.1	77.1	53.6	81.5
West Helena city, Phillips County	2 243	1 565	540	29.4	4.3	12.2	7.7	5.3	15.9	18.4	62.3	49.5	68.7
West Memphis city, Crittenden County	6 155	4 287	1 512	24.7	4.5	10.8	5.9	4.7	13.7	16.3	65.3	49.7	70.9
West Point town, White County	49	32	8	28.3	2.9	11.6	13.3	7.5	6.9	8.4	61.7	47.8	65.5
Wheatley city, St. Francis County	121	67	54	34.3	8.2	20.7	5.7	3.7	19.0	20.7	70.2	38.7	83.9
Whelen Springs town, Clark County	28	17	11	32.9	12.9	20.0	11.8	7.1	15.0	12.3	60.8	26.7	75.0
White Hall city, Jefferson County	833	566	186	18.1	3.5	8.2	5.1	2.4	6.2	9.3	78.1	56.1	83.1
Wickes town, Polk County	164	118	37	27.4	7.0	11.5	6.7	4.5	19.3	13.6	59.6	44.0	66.1
Widener town, St. Francis County	95	58	29	28.0	6.5	15.0	11.5	4.4	18.5	17.8	64.1	31.0	76.6
Wiederkehr Village city, Franklin County	3	1	2	7.9	2.6	5.3	2.6	-	3.2	4.3	78.3	-	81.8
Williford town, Sharp County	28	25	2	39.4	11.3	22.5	9.9	8.5	16.7	41.8	32.7	12.0	54.2
Willisville town, Nevada County	56	34	19	29.9	5.9	21.4	6.4	4.8	9.7	14.0	63.3	51.5	69.2
Wilmar city, Drew County	169	103	59	30.0	9.2	16.8	12.4	10.5	17.3	14.0	54.0	33.7	62.6
Wilmot city, Ashley County	242	143	71	34.5	11.5	15.8	13.5	7.3	16.1	13.4	57.4	26.4	73.2
Wilson town, Mississippi County	245	170	63	27.2	5.4	10.4	6.9	2.7	8.2	20.9	75.6	53.8	85.5
Wilton town, Little River County	81	50	30	21.0	5.4	13.5	5.2	3.9	9.3	7.5	63.8	38.0	70.5
Winchester city, Drew County	86	49	12	43.4	11.1	15.2	23.7	6.6	12.1	28.2	63.2	52.5	69.7
Winslow city, Washington County	112	79	24	27.2	3.9	16.0	10.4	4.1	8.7	18.1	66.1	38.2	77.2
Winthrop city, Little River County	40	30	10	26.0	3.2	14.3	11.0	3.9	11.5	19.4	71.4	52.0	78.1
Woodson CDP, Pulaski County	145	111	17	40.6	3.4	22.4	12.3	10.1	11.5	25.4	54.7	28.8	77.6
Wooster town, Faulkner County	87	48	35	19.7	5.9	13.8	4.5	2.7	4.5	8.5	74.9	33.3	83.9
Wrightsville city, Pulaski County	272	190	75	36.0	3.3	14.3	8.3	4.9	18.7	29.4	64.5	60.6	67.3
Wynne city, Cross County	2 145	1 404	600	27.6	5.6	13.3	8.4	4.3	12.0	14.9	69.3	56.8	74.1
Yellville city, Marion County	296	185	106	25.5	7.6	12.7	7.8	5.0	11.7	16.6	66.3	44.0	74.2
Zinc town, Boone County	39	31	8	50.0	20.5	38.5	23.1	14.1	14.9	20.3	26.3	6.7	48.1

Table 7. **Employment Status and Journey to Work: 2000**

[Data based on a sample (except Tables 65-68). For information on confidentiality protection, coverage, sampling error, and nonsampling error, see Appendix G.
For location of definitions, see "How to Use This Census Report"]

State County County Subdivision Place	Population 16 years and over												Own children under 6 years, all parents in family in labor force
			Labor force								Females with own children under 6 years		
			Percent in labor force		Civilian labor force		Workers						
								Means of transportation to work					
	Total	Female	Total	Female	Number	Percent un-employed	Number	Percent using car, truck, or van	Percent in carpools	Percent using public trans-portation	Number	Percent in labor force	
The State	**2 072 068**	**1 077 083**	**60.6**	**54.4**	**1 249 546**	**6.1**	**1 160 101**	**94.0**	**14.1**	**0.4**	**147 733**	**63.9**	**123 847**
Arkansas County	16 236	8 767	61.1	54.2	9 912	6.2	9 220	94.2	12.1	0.1	1 021	60.4	799
Arkansas township	69	38	72.5	68.4	50	-	50	88.0	6.0	-	5	60.0	1
Barton township	183	93	68.3	66.7	125	3.2	121	95.9	16.5	-	7	100.0	17
Bayou Meto township	181	99	60.8	49.5	110	1.8	105	89.5	12.4	-	15	66.7	11
Brewer township	60	31	18.3	3.2	11	-	9	88.9	-	-	2	-	-
Chester township	259	136	52.5	41.2	136	6.6	127	92.9	15.0	-	5	40.0	3
Crockett township	98	54	64.3	40.7	63	-	63	93.7	-	-	-	(X)	-
Garland township	177	87	52.5	46.0	93	2.2	86	87.2	2.3	-	-	(X)	-
Gum Pond township	7 545	4 206	62.3	58.2	4 692	7.8	4 303	94.2	10.6	-	533	69.4	476
Stuttgart city (part)	7 175	3 992	62.6	58.1	4 482	7.9	4 107	94.2	10.2	-	493	70.8	443
Henton township	508	263	62.4	51.0	317	7.9	282	92.9	7.8	-	38	47.4	22
Humphrey city (part)	322	169	59.6	47.3	192	10.4	167	92.2	10.2	-	20	45.0	10
Keaton township	798	413	65.9	55.2	526	2.9	507	90.9	22.3	-	46	71.7	37
La Grue township	3 800	2 047	57.5	47.5	2 176	6.5	2 013	94.8	12.5	0.3	243	44.4	135
De Witt city	2 706	1 494	55.4	47.5	1 499	7.7	1 361	96.3	14.2	0.5	178	52.8	116
McFall township	125	57	71.2	68.4	89	-	89	100.0	24.7	-	9	-	-
Mill Bayou township	459	221	63.0	60.2	289	2.4	279	90.0	14.3	-	31	51.6	33
Almyra town	242	114	55.0	50.0	133	5.3	123	99.2	22.8	-	13	30.8	12
Morris township	488	271	69.1	53.9	337	3.3	326	96.9	4.6	-	23	60.9	12
Stuttgart city (part)	314	176	64.6	50.0	203	5.4	192	96.9	-	-	7	100.0	6
Point Deluce township	215	110	62.8	50.0	135	2.2	132	100.0	1.5	-	10	70.0	8
Prairie township	577	272	59.4	54.0	343	3.5	330	95.2	17.9	-	25	40.0	19
St. Charles town	202	92	52.0	42.4	105	11.4	92	96.7	17.4	-	13	15.4	5
Stanley township	694	369	60.5	53.1	420	3.6	398	96.2	19.8	-	29	65.5	25
Gillett city	660	355	60.0	53.5	396	3.8	374	96.0	17.6	-	29	65.5	25
Ashley County	18 483	9 603	56.0	45.9	10 347	6.9	9 469	95.5	11.8	0.1	1 361	53.8	920
Banner township	121	54	48.8	57.4	59	10.2	50	96.0	46.0	-	15	46.7	16
Bayou township	59	31	84.7	87.1	50	-	50	100.0	18.0	-	4	100.0	6
Bearhouse township	53	20	60.4	55.0	32	-	32	87.5	31.3	-	-	(X)	-
Beech Creek township	27	14	77.8	57.1	21	23.8	16	100.0	68.8	-	6	-	-
Carter township	3 421	1 777	56.8	48.3	1 939	8.0	1 766	95.5	14.6	-	220	60.5	167
Hamburg city	2 261	1 223	52.1	43.6	1 178	9.2	1 057	92.9	13.3	-	142	63.4	117
De Bastrop township	342	196	43.9	39.3	150	11.3	127	85.0	32.3	1.6	39	59.0	24
Parkdale city	295	173	41.4	41.6	122	13.9	99	94.9	35.4	2.0	34	67.6	24
Egypt township	9 222	4 875	56.0	45.2	5 161	6.3	4 777	95.9	8.9	-	698	54.9	467
Crossett city	4 745	2 566	53.1	42.6	2 518	6.5	2 312	95.6	10.6	-	372	57.3	259
North Crossett CDP (part)	2 487	1 344	58.0	46.1	1 443	5.3	1 367	96.2	6.5	-	194	49.0	113
West Crossett CDP	1 253	597	60.9	51.4	763	7.3	691	97.5	10.1	-	84	64.3	74
Elon township	405	187	60.7	45.5	246	-	230	98.3	4.3	-	26	23.1	4
Extra township	237	110	60.3	41.8	143	3.5	134	96.3	12.7	-	16	37.5	8
Longview township	743	374	60.3	46.8	448	10.0	394	97.2	11.2	-	46	58.7	24
Marie Saline township	137	77	54.7	39.0	75	5.3	71	100.0	8.5	-	3	100.0	14
Mill Creek township	1 145	602	58.3	43.2	668	2.8	635	94.0	6.0	-	159	47.2	95
North Crossett CDP (part)	136	69	56.6	52.2	77	6.5	72	100.0	5.6	-	7	-	-
Montrose township	408	210	46.6	39.0	190	12.6	164	92.1	17.7	-	16	56.3	23
Montrose city	380	197	47.1	40.6	179	13.4	153	91.5	17.0	-	15	60.0	23
Portland township	509	262	62.1	54.6	316	9.5	278	88.1	9.0	3.6	23	65.2	31
Portland city	450	225	59.1	51.1	266	10.5	232	88.4	7.3	2.6	17	52.9	19
Prairie township	249	114	60.2	41.2	150	6.7	133	100.0	35.3	-	22	63.6	12
Union township	74	30	44.6	33.3	33	-	33	100.0	-	-	1	-	-
White township	606	292	60.9	55.5	369	9.5	323	96.6	19.2	-	29	37.9	17
Fountain Hill town	109	55	53.2	43.6	58	10.3	50	94.0	38.0	-	1	-	-
Wilmot township	725	378	41.0	39.9	297	10.1	256	96.1	25.0	-	38	42.1	12
Wilmot city	616	321	41.6	42.4	256	7.8	225	95.6	28.0	-	38	42.1	12
Baxter County	31 998	16 938	49.2	45.6	15 719	4.0	14 835	94.8	14.0	0.1	1 523	71.8	1 331
Bayou township	357	164	53.8	59.1	192	-	192	89.6	29.7	-	7	100.0	8
Big Flat township	178	96	37.1	29.2	66	6.1	62	93.5	17.7	-	6	66.7	4
Big Flat town (part)	85	39	34.1	28.2	29	-	29	100.0	3.4	-	-	(X)	-
Buckhorn township	716	386	49.6	44.8	355	3.9	336	93.2	13.4	-	21	66.7	14
Briarcliff town (part)	10	1	100.0	100.0	10	-	10	80.0	10.0	-	-	(X)	-
Norfork city (part)	52	26	55.8	69.2	29	-	29	93.1	6.9	-	-	(X)	-
Salesville city	387	212	48.3	42.9	187	2.1	180	93.3	11.7	-	14	100.0	12
Buford township	852	430	60.8	50.9	518	4.1	497	97.6	17.3	-	58	65.5	57
Greenwood township	135	61	62.2	54.1	84	-	84	100.0	6.0	-	13	23.1	16
Grover township	2 130	1 091	36.2	35.1	771	5.1	706	87.7	17.3	-	63	81.0	51
Lakeview city	666	322	33.2	31.1	221	5.9	207	82.1	6.8	-	20	65.0	10
Independence township	1 427	735	53.5	49.3	764	7.9	699	98.1	11.6	-	83	80.7	110
Mountain Home city (part)	-	-	(X)	(X)	-	(X)	-	(X)	(X)	(X)	-	(X)	-
Logan township	1 222	624	58.3	56.9	713	3.9	655	98.8	13.7	-	100	72.0	66
Lone Rock township	359	187	49.3	47.6	177	3.4	171	99.4	13.5	-	15	100.0	20
Norfork city (part)	84	43	27.4	23.3	23	-	23	95.7	4.3	-	3	100.0	-
Matney township	82	33	61.0	63.6	50	-	50	100.0	36.0	-	-	(X)	-
Mill township	2 182	1 097	51.6	49.3	1 125	6.2	1 055	92.8	14.3	-	87	81.6	106
Mountain Home township	15 061	8 274	47.2	43.4	7 100	2.9	6 798	94.8	12.5	0.1	715	67.8	596
Mountain Home city (part)	9 401	5 413	43.1	39.4	4 051	3.2	3 859	95.5	12.4	-	471	67.7	432
North Fork township	1 150	587	50.3	47.2	578	1.9	553	97.1	21.0	-	77	76.6	43
Norfork city (part)	255	131	43.9	43.5	112	-	110	91.8	24.5	-	7	71.4	3
Pigeon township	1 333	661	52.7	55.2	703	5.3	632	96.8	16.3	-	24	100.0	15
Union township	1 483	765	40.7	36.2	603	5.5	554	94.0	5.4	-	50	64.0	54
Briarcliff town (part)	178	89	47.2	49.4	84	10.7	75	100.0	5.3	-	9	33.3	4
Whiteville township	3 331	1 747	57.9	52.0	1 920	5.5	1 791	94.1	16.2	-	204	74.5	171
Cotter city	780	392	58.7	53.1	458	5.9	426	93.0	19.5	-	44	68.2	39
Gassville city	1 303	741	56.1	47.9	731	7.5	650	94.5	12.5	-	93	73.1	74
Mountain Home city (part)	-	-	(X)	(X)	-	(X)	-	(X)	(X)	(X)	-	(X)	-

Table 7. **Employment Status and Journey to Work: 2000**—Con.

[Data based on a sample (except Tables 65-68). For information on confidentiality protection, coverage, sampling error, and nonsampling error, see Appendix G.
For location of definitions, see "How to Use This Census Report"]

State County County Subdivision Place	Population 16 years and over												Own children under 6 years, all parents in family in labor force
			Labor force								Females with own children under 6 years		
			Percent in labor force		Civilian labor force		Workers						
								Means of transportation to work					
	Total	Female	Total	Female	Number	Percent un-employed	Number	Percent using car, truck, or van	Percent in carpools	Percent using public trans-portation	Number	Percent in labor force	
Benton County	116 881	59 817	63.8	56.5	74 468	3.4	70 922	93.6	12.9	0.2	9 418	61.4	7 559
Anderson township	670	354	64.5	56.8	432	1.6	425	86.8	6.1	-	40	75.0	54
Bentonville city (part)	50	27	60.0	48.1	30	-	30	73.3	-	-	-	(X)	-
Cave Springs city (part)	85	42	58.8	61.9	50	-	50	90.0	4.0	-	7	100.0	12
Highfill town (part)	-	-	(X)	(X)	-	(X)	-	(X)	(X)	(X)	-	(X)	-
Apple Glen township	681	315	72.7	62.2	495	-	488	92.4	17.0	-	42	54.8	50
Ball township	477	221	76.7	67.4	366	5.2	339	90.9	12.7	-	-	(X)	-
Beatie township	272	127	59.9	59.8	163	2.5	159	94.3	-	-	30	73.3	31
Brightwater township	2 903	1 468	66.7	59.3	1 935	3.3	1 847	95.9	11.1	0.3	222	72.5	225
Avoca town	295	152	72.2	67.8	213	1.9	209	89.0	6.7	2.4	26	73.1	31
Pea Ridge city (part)	-	-	(X)	(X)	-	(X)	-	(X)	(X)	(X)	-	(X)	-
Rogers city (part)	228	121	66.7	60.3	152	-	152	96.1	25.0	-	16	68.8	18
Cherokee township	285	139	82.1	72.7	234	1.7	225	73.8	11.1	-	35	77.1	46
Colville township	3 462	1 728	72.1	64.6	2 495	8.3	2 280	93.1	6.4	-	346	61.0	224
Cave Springs city (part)	704	317	71.9	65.9	506	3.6	483	93.0	10.4	-	49	73.5	50
Elm Springs city (part)	5	3	100.0	100.0	5	-	5	60.0	-	-	-	(X)	-
Rogers city (part)	1 333	674	67.7	55.6	903	0.9	891	96.7	2.5	-	191	46.6	86
Springdale city (part)	-	-	(X)	(X)	-	(X)	-	(X)	(X)	(X)	-	(X)	-
Decatur township	2 253	1 103	71.0	61.4	1 590	3.1	1 505	88.2	14.0	-	177	62.1	148
Decatur city	930	464	68.3	62.3	635	4.9	578	84.9	16.1	-	108	58.3	96
Dickson township	5 606	2 800	38.9	34.0	2 181	3.7	2 050	92.9	9.8	-	121	81.0	133
Bella Vista CDP (part)	4 934	2 472	34.9	30.7	1 721	3.5	1 615	94.1	8.9	-	75	78.7	82
Esculapia township	30 082	15 552	65.0	56.5	19 511	3.2	18 680	95.1	15.9	0.3	2 687	61.8	2 132
Little Flock city (part)	210	97	66.7	60.8	140	6.4	129	96.1	24.8	-	11	100.0	9
Prairie Creek CDP	1 570	792	56.9	49.0	894	2.3	864	96.8	12.5	-	65	80.0	41
Rogers city (part)	24 666	12 886	65.9	57.2	16 236	3.3	15 518	94.9	16.1	0.4	2 384	62.0	1 909
Felker township	383	182	70.2	72.0	269	6.7	245	83.3	17.1	3.7	24	100.0	39
Flint township	570	294	64.6	57.8	368	3.8	351	84.9	13.7	-	39	64.1	27
Springtown town	88	49	60.2	59.2	53	3.8	51	94.1	5.9	-	7	-	-
Garfield township	2 075	994	54.2	51.7	1 125	0.6	1 076	90.9	16.9	-	131	65.6	132
Garfield town (part)	332	166	64.8	63.3	215	-	210	93.3	20.5	-	20	75.0	45
Garland township	2 560	1 268	74.1	66.6	1 893	2.7	1 817	95.5	13.6	0.2	268	64.2	220
Bentonville city (part)	26	10	69.2	70.0	18	-	18	72.2	-	-	1	-	-
Centerton city (part)	1 427	722	79.5	73.1	1 135	2.2	1 081	95.4	13.5	0.2	187	71.1	180
Gentry township	2 939	1 549	63.0	55.0	1 844	2.1	1 796	93.8	10.2	-	238	53.8	174
Gentry city	1 539	844	57.7	49.2	888	1.9	855	95.6	14.4	-	135	59.3	101
Hico township	10 297	5 345	67.7	61.0	6 971	4.2	6 562	90.3	12.4	-	867	67.1	744
Siloam Springs city	8 262	4 336	67.5	61.8	5 580	5.1	5 207	89.0	12.5	-	755	66.9	662
Hoover township	493	212	71.4	58.5	352	5.1	320	85.9	8.4	-	24	29.2	19
Highfill town (part)	196	90	78.6	67.8	154	6.5	132	87.9	9.8	-	5	60.0	11
Logan township	399	215	64.4	45.6	257	-	257	80.9	-	-	20	45.0	8
Mason Valley township	654	355	60.4	51.5	395	5.6	365	92.1	12.9	-	50	80.0	57
Highfill town (part)	66	33	50.0	-	33	-	33	100.0	-	-	6	-	-
Mount Vernon township	3 295	1 727	65.3	58.1	2 153	2.8	2 047	95.6	12.6	-	238	67.2	228
Bella Vista CDP (part)	62	46	72.6	63.0	45	-	45	100.0	-	-	-	(X)	-
Little Flock city (part)	4	2	100.0	100.0	4	-	4	100.0	-	-	2	100.0	3
Pea Ridge city (part)	1 852	944	63.7	55.6	1 179	2.7	1 125	96.1	13.3	-	143	68.5	146
Osage township	28 595	14 877	61.7	55.5	17 636	3.3	16 800	94.4	11.6	0.3	2 331	58.3	1 771
Bella Vista CDP (part)	9 060	4 757	43.0	38.6	3 892	3.0	3 701	95.4	11.4	0.8	307	54.7	268
Bentonville city (part)	14 412	7 531	70.7	64.7	10 180	3.6	9 714	94.6	11.6	0.2	1 469	59.0	1 093
Cave Springs city (part)	34	17	94.1	88.2	32	-	32	56.3	-	-	-	(X)	-
Centerton city (part)	39	17	76.9	70.6	30	16.7	25	96.0	32.0	-	5	80.0	5
Little Flock city (part)	1 800	853	72.2	62.3	1 300	3.2	1 227	95.7	17.0	1.0	205	59.5	162
Pea Ridge city (part)	4	2	-	-	-	(X)	-	(X)	(X)	(X)	-	(X)	-
Rogers city (part)	1 898	1 025	69.7	60.0	1 315	1.9	1 278	93.0	9.9	-	254	57.9	169
Roller Ridge township	651	300	56.8	56.0	370	1.1	361	99.2	22.4	-	27	74.1	32
Garfield town (part)	35	18	68.6	72.2	24	-	24	100.0	37.5	-	2	100.0	8
Gateway town	61	36	49.2	58.3	30	-	30	100.0	16.7	-	-	(X)	-
Round Prairie township	742	374	72.2	60.4	536	3.0	520	91.9	10.2	-	75	58.7	51
Sugar Creek township	718	370	68.8	58.6	494	2.0	479	90.8	12.7	-	100	32.0	17
Sulphur Springs township	1 413	714	44.6	40.9	628	3.3	605	93.7	17.5	0.8	90	74.4	84
Bella Vista CDP (part)	625	317	18.9	15.5	118	5.9	111	91.9	4.5	-	4	100.0	9
Sulphur Springs city	461	220	61.2	54.1	280	4.3	266	94.4	28.9	0.8	43	79.1	47
Wager township	505	240	63.8	56.7	322	1.9	307	94.5	29.0	-	8	25.0	2
Cave Springs city (part)	-	-	(X)	(X)	-	(X)	-	(X)	(X)	(X)	-	(X)	-
Highfill town (part)	20	9	75.0	100.0	15	-	15	100.0	40.0	-	-	(X)	-
Wallace township	2 348	1 254	62.6	55.3	1 470	2.2	1 419	94.6	14.3	0.4	186	49.5	137
Bella Vista CDP (part)	19	11	89.5	100.0	17	-	17	100.0	17.6	-	2	100.0	3
Gravette city	1 366	757	61.3	54.4	837	2.6	804	93.2	11.2	-	107	67.3	106
Walnut township	1 312	662	49.7	44.7	652	3.2	612	91.3	18.5	-	80	42.5	54
War Eagle township	778	371	51.5	44.7	401	2.2	392	80.9	7.4	-	32	9.4	8
Washington township	9 189	4 582	73.4	64.4	6 743	3.1	6 423	95.4	10.3	-	885	61.8	706
Bethel Heights town	550	286	70.7	67.5	389	1.8	366	96.2	5.5	-	55	80.0	49
Lowell city	3 464	1 674	81.0	73.7	2 807	3.7	2 649	96.8	11.4	-	464	68.3	402
Rogers city (part)	293	158	75.4	62.7	221	-	221	93.2	10.0	-	21	23.8	11
Springdale city (part)	1 519	797	71.1	60.5	1 077	1.3	1 054	94.1	6.8	-	177	50.8	104
Yell township	274	125	68.2	72.0	187	2.7	170	83.5	17.1	-	5	100.0	6
Boone County	26 819	14 044	59.6	52.8	15 968	5.0	14 900	93.1	13.2	0.1	1 774	69.4	1 573
Batavia township	647	328	60.9	57.3	394	4.3	368	92.7	12.2	-	57	71.9	42
Bellefonte township	1 725	884	59.9	52.9	1 034	3.8	971	94.7	11.5	-	94	66.0	104
Bellefonte town	293	150	62.5	50.7	183	4.9	172	96.5	14.5	-	38	68.4	42
Harrison city (part)	144	79	45.8	50.6	66	3.0	64	100.0	-	-	6	100.0	7
Blythe township	151	80	78.8	77.5	119	-	112	100.0	30.4	-	22	100.0	31
Bryan township	836	418	60.4	56.0	505	0.6	479	97.9	15.7	-	67	71.6	81
Harrison city (part)	-	-	(X)	(X)	-	(X)	-	(X)	(X)	(X)	-	(X)	-
Carrollton township	587	305	54.0	46.9	317	3.5	298	90.6	18.5	-	35	57.1	26
Alpena town (part)	226	121	46.9	39.7	106	2.8	97	85.6	23.7	-	22	54.5	18

Table 7. **Employment Status and Journey to Work: 2000**—Con.

[Data based on a sample (except Tables 65-68). For information on confidentiality protection, coverage, sampling error, and nonsampling error, see Appendix G.
For location of definitions, see "How to Use This Census Report"]

State County County Subdivision Place	Population 16 years and over												Own children under 6 years, all parents in family in labor force
			Labor force								Females with own children under 6 years		
			Percent in labor force		Civilian labor force		Workers						
								Means of transportation to work					
	Total	Female	Total	Female	Number	Percent un-employed	Number	Percent using car, truck, or van	Percent in carpools	Percent using public trans-portation	Number	Percent in labor force	
Boone County—Con.													
Elixir township	1 739	872	59.7	52.1	1 029	5.4	973	98.2	14.6	-	103	51.5	77
Bergman town	292	134	67.8	61.9	198	5.6	183	96.7	15.3	-	30	73.3	38
Ewing township	264	136	58.7	53.7	155	-	155	95.5	12.9	-	19	100.0	23
Gaither township	597	289	64.2	56.1	383	5.5	362	92.0	21.3	-	38	86.8	38
Jackson township	862	486	66.9	61.3	577	4.0	547	95.8	8.4	-	43	83.7	39
Harrison city (part)	84	50	82.1	84.0	69	-	62	100.0	9.7	-	15	100.0	15
Jefferson township	864	474	63.2	59.9	543	4.8	494	94.9	14.8	-	90	80.0	55
Valley Springs town	125	73	64.8	68.5	80	-	78	100.0	21.8	-	17	88.2	11
Lee township	1 111	543	67.2	58.4	747	9.2	662	92.1	19.8	-	55	61.8	62
Long Creek township	584	301	59.6	52.8	348	5.5	321	86.3	19.0	-	46	82.6	65
North Harrison township	6 431	3 483	55.4	48.6	3 563	3.8	3 374	91.3	9.2	0.3	462	69.0	362
Harrison city (part)	5 625	3 047	55.0	47.9	3 094	3.8	2 940	91.2	9.9	0.4	416	66.6	301
Olvey township	381	182	56.7	36.8	216	6.9	195	96.9	9.7	-	7	-	-
Omaha township	1 502	784	63.0	56.9	947	10.7	844	87.1	14.3	0.2	128	66.4	114
Omaha town	135	71	59.3	56.3	80	18.8	65	96.9	15.4	-	12	100.0	19
Prairie township	443	237	60.0	53.6	266	2.3	254	96.9	15.4	-	18	77.8	16
Everton town	129	70	59.7	54.3	77	3.9	74	100.0	10.8	-	11	63.6	9
South Harrison township	5 590	3 000	61.7	53.8	3 450	5.5	3 202	94.1	11.8	-	359	65.2	322
Harrison city (part)	3 946	2 127	61.3	51.4	2 418	6.5	2 215	93.0	10.0	-	256	57.0	243
Sugar Loaf township	1 654	841	50.1	45.9	829	5.8	767	88.4	16.7	0.3	83	86.7	80
Diamond City city	616	311	40.7	36.0	251	5.2	234	92.3	19.7	-	25	84.0	22
Lead Hill town	225	131	50.2	48.1	113	3.5	109	89.9	23.9	-	19	84.2	18
South Lead Hill town	61	35	77.0	74.3	47	10.6	39	94.9	20.5	-	8	75.0	9
Summit township	406	199	68.7	71.9	279	2.2	273	97.8	22.0	-	22	100.0	23
Zinc township	445	202	60.4	51.5	267	6.0	249	91.6	14.5	-	26	30.8	13
Zinc town	67	26	31.3	30.8	21	28.6	15	100.0	13.3	-	6	33.3	2
Bradley County	10 039	5 084	51.9	44.5	5 185	10.8	4 576	91.7	19.5	-	588	58.2	415
Clay township	552	269	50.5	49.4	279	17.2	231	91.8	11.7	-	14	64.3	18
Banks town	109	53	58.7	60.4	64	9.4	58	94.8	17.2	-	5	60.0	3
Eagle township	127	57	59.1	40.4	75	9.3	68	100.0	17.6	-	4	-	3
Marion township	138	91	55.1	37.4	76	9.2	69	94.2	31.9	-	13	-	-
Moro township	41	18	-	-	-	(X)	-	(X)	(X)	(X)	-	(X)	-
Ouachita township	205	108	43.9	36.1	90	5.6	85	100.0	44.7	-	13	38.5	-
Palestine township	347	121	53.3	49.6	185	17.3	153	94.8	39.2	-	6	-	-
Pennington township	7 157	3 791	50.8	44.0	3 611	9.8	3 214	92.2	16.6	-	434	61.8	308
Warren city	5 104	2 721	46.6	40.6	2 359	12.3	2 052	92.8	16.7	-	310	59.4	204
River township	310	39	72.3	56.4	224	37.9	139	64.0	28.1	-	-	(X)	-
Sumpter township	94	54	40.4	31.5	38	-	38	68.4	-	-	6	100.0	5
Washington township	1 068	536	56.8	50.0	607	4.0	579	94.0	28.0	-	98	55.1	81
Hermitage town	504	257	54.4	47.9	274	6.2	253	93.7	32.4	-	63	44.4	43
Calhoun County	4 479	2 338	55.5	48.9	2 488	5.3	2 302	94.8	14.6	0.3	274	63.5	194
Caswell township	598	337	52.0	47.8	311	1.6	306	95.8	18.0	-	38	52.6	32
Thornton city (part)	385	230	51.7	48.7	199	2.0	195	94.4	15.9	-	23	26.1	10
Champagnolle township	167	85	65.3	51.8	109	-	109	87.2	23.9	-	5	100.0	6
Dallas township	206	114	59.2	54.4	122	5.7	110	97.3	20.9	-	18	100.0	18
Fayette township	67	22	62.7	45.5	42	-	42	100.0	-	-	-	(X)	-
Franklin township	1 463	771	54.4	52.9	796	6.7	739	94.0	12.0	0.7	86	76.7	79
Hampton city	1 214	636	53.4	53.1	648	7.6	597	95.1	12.2	-	74	75.7	73
Huey township	55	34	36.4	11.8	20	-	20	100.0	-	-	13	30.8	-
Jackson township	418	231	40.7	36.8	170	4.1	158	90.5	18.4	-	28	39.3	12
Harrell city	224	125	45.1	46.4	101	3.0	93	96.8	19.4	-	20	55.0	12
Jefferson township	144	80	53.5	38.8	77	13.0	62	98.4	12.9	1.6	12	8.3	-
Tinsman city	61	39	32.8	28.2	20	25.0	15	100.0	40.0	-	8	12.5	-
Moro township	401	199	60.3	47.2	242	11.2	203	97.5	12.8	-	13	69.2	6
Thornton city (part)	31	11	48.4	36.4	15	20.0	12	91.7	16.7	-	-	(X)	-
Polk township	426	209	65.0	53.1	277	6.5	259	98.1	10.0	-	35	40.0	17
River township	534	256	60.3	52.0	322	1.9	294	93.2	18.4	-	26	100.0	24
Shumaker UT	-	-	(X)	(X)	-	(X)	-	(X)	(X)	(X)	-	(X)	-
Carroll County	19 991	10 234	62.1	57.3	12 406	5.5	11 469	87.8	15.2	0.1	1 187	62.8	1 060
Beaver township	1 358	666	45.9	47.3	623	4.3	583	84.6	14.9	-	63	79.4	57
Beaver town	58	30	39.7	16.7	23	-	23	100.0	30.4	-	6	-	-
Cabanal township	285	126	66.3	64.3	189	5.8	142	84.5	19.0	-	17	17.6	4
Carrollton township	459	222	60.3	52.3	277	3.6	262	91.6	16.0	-	21	47.6	9
Alpena town (part)	6	4	100.0	100.0	6	-	6	100.0	-	-	-	(X)	-
Cedar township	3 236	1 764	63.4	59.6	2 053	8.0	1 827	78.2	12.4	-	127	57.5	84
Eureka Springs city (part)	1 949	1 106	65.2	61.1	1 271	6.6	1 161	75.6	10.2	-	103	57.3	59
Coin township	409	196	69.4	67.9	284	6.0	262	79.8	9.9	-	33	60.6	32
Alpena town (part)	40	24	87.5	79.2	35	8.6	32	100.0	-	-	4	100.0	10
Cross township	200	123	59.5	56.1	119	25.2	81	92.6	59.3	-	6	-	-
Dry Fork township	251	121	51.8	45.5	130	-	130	82.3	30.8	-	6	50.0	7
Franklin township	797	422	39.6	39.8	316	-	297	94.3	12.8	-	22	77.3	28
Hickory township	3 618	1 806	66.8	61.6	2 418	4.0	2 272	90.4	15.3	-	326	57.4	288
Green Forest city	2 028	993	60.5	52.1	1 227	5.1	1 132	89.8	18.9	-	192	57.3	177
Kings River township	500	272	69.2	62.9	346	8.4	306	100.0	24.2	-	13	69.2	23
Liberty township	83	51	55.4	52.9	46	-	46	91.3	-	-	14	57.1	17
Long Creek township	381	177	65.4	66.7	249	4.8	230	98.7	20.4	-	35	100.0	33
North Yocum township	339	179	64.6	46.9	219	0.9	214	85.0	6.5	-	28	25.0	16
Blue Eye town (part)	33	14	75.8	42.9	25	-	25	92.0	8.0	-	-	(X)	-
Oak Grove town (part)	94	58	61.7	46.6	58	-	56	92.9	10.7	-	6	66.7	11
Omega township	383	166	67.1	54.8	257	5.1	232	81.5	1.7	-	12	83.3	4
Osage township	291	136	58.4	47.8	170	1.8	162	86.4	6.2	-	25	100.0	37
Packard Springs township	406	204	47.3	49.0	192	3.6	185	90.8	4.3	-	-	(X)	-
Piney township	228	115	72.4	79.1	165	9.7	149	100.0	11.4	-	25	60.0	22
Polo township	964	514	69.4	60.7	669	4.2	641	93.1	13.3	-	54	48.1	30

Table 7. **Employment Status and Journey to Work: 2000**—Con.

[Data based on a sample (except Tables 65-68). For information on confidentiality protection, coverage, sampling error, and nonsampling error, see Appendix G.
For location of definitions, see "How to Use This Census Report"]

State County County Subdivision Place	Population 16 years and over												Own children under 6 years, all parents in family in labor force
			Labor force								Females with own children under 6 years		
			Percent in labor force		Civilian labor force		Workers						
								Means of transportation to work					
	Total	Female	Total	Female	Number	Percent un-employed	Number	Percent using car, truck, or van	Percent in carpools	Percent using public trans-portation	Number	Percent in labor force	
Carroll County—Con.													
Prairie township	4 998	2 573	64.3	57.6	3 212	5.7	3 007	89.8	18.1	0.5	321	70.7	342
Berryville city	3 400	1 773	64.0	56.3	2 176	7.4	2 016	88.9	20.4	0.7	210	68.1	214
South Yocum township	467	226	56.7	48.2	265	10.2	238	89.9	14.7	-	33	42.4	19
Blue Eye town (part)	-	-	(X)	(X)	-	(X)	-	(X)	(X)	(X)	-	(X)	-
Oak Grove town (part)	200	100	55.0	43.0	110	7.3	102	100.0	18.6	-	22	36.4	8
Winona township	338	175	61.2	62.3	207	1.9	203	73.9	9.4	-	6	100.0	8
Eureka Springs city (part)	-	-	(X)	(X)	-	(X)	-	(X)	(X)	(X)	-	(X)	-
Chicot County	10 781	5 628	51.1	48.1	5 502	10.2	4 817	91.4	20.0	0.7	668	61.7	603
Bowie township	3 227	1 530	42.8	48.4	1 382	12.4	1 181	91.1	22.4	0.4	210	61.9	199
Dermott city	2 433	1 348	48.7	48.3	1 186	13.7	994	89.4	20.7	0.5	179	63.1	188
Carlton township	4 349	2 315	57.6	49.4	2 500	9.6	2 223	91.7	17.6	0.6	283	63.6	260
Lake Village city	2 049	1 196	56.3	50.6	1 149	13.4	974	90.8	19.0	0.6	145	70.3	147
Planters township	3 205	1 783	50.5	46.2	1 620	9.0	1 413	91.0	21.7	1.0	175	58.3	144
Eudora city	2 111	1 209	50.3	49.2	1 061	10.6	894	90.0	23.9	1.6	115	60.0	107
Clark County	18 964	9 964	59.3	54.0	11 223	4.7	10 543	90.2	13.9	0.3	1 141	70.3	1 144
Caddo township	18 964	9 964	59.3	54.0	11 223	4.7	10 543	90.2	13.9	0.3	1 141	70.3	1 144
Amity city	611	293	60.4	46.1	369	4.6	348	95.4	15.8	-	57	43.9	28
Arkadelphia city	8 957	4 953	56.7	53.3	5 070	5.8	4 699	84.6	11.2	0.7	517	78.1	535
Caddo Valley town	411	190	72.3	59.5	297	3.7	277	96.0	20.9	-	43	69.8	43
Gum Springs town	168	76	60.7	48.7	102	2.0	100	95.0	25.0	-	-	(X)	-
Gurdon city	1 719	907	60.4	54.5	1 038	3.0	990	96.5	22.1	-	142	77.5	179
Okolona town	116	52	53.4	38.5	62	1.6	61	95.1	-	-	7	85.7	20
Whelen Springs town	80	37	43.8	32.4	35	5.7	33	93.9	15.2	-	7	-	-
Clay County	13 980	7 379	57.0	51.1	7 964	5.6	7 415	94.8	13.2	0.1	901	72.0	827
Bennett township	518	273	57.9	46.9	300	4.7	282	92.6	20.6	-	47	83.0	53
McDougal town	175	93	45.1	37.6	79	7.6	70	91.4	18.6	-	14	42.9	3
Blue Cane township	153	84	64.1	59.5	98	-	94	100.0	11.7	-	14	100.0	19
Bradshaw township	173	88	61.3	50.0	106	-	106	89.6	5.7	-	5	100.0	11
Brown township	154	81	56.5	58.0	87	21.8	68	100.0	16.2	-	7	57.1	4
Cache township	361	194	45.4	37.6	164	5.5	155	98.7	16.8	-	32	56.3	20
Knobel town	238	132	45.0	37.9	107	4.7	102	98.0	20.6	-	23	52.2	15
Carpenter township	231	123	51.5	44.7	119	4.2	112	90.2	5.4	-	16	56.3	12
Success town	147	87	48.3	44.8	71	2.8	67	89.6	9.0	-	11	45.5	7
Chalk Bluff township	255	123	61.2	56.1	156	5.8	147	95.2	15.0	-	34	76.5	39
Clark township	263	142	50.6	37.3	133	1.5	131	99.2	3.8	-	8	-	4
Peach Orchard town	170	103	44.1	27.2	75	2.7	73	98.6	6.8	-	8	-	4
Cleveland township	495	210	52.7	52.4	261	3.1	253	86.2	4.0	-	19	84.2	6
Gleghorn township	92	60	65.2	63.3	60	-	60	100.0	35.0	-	-	(X)	-
Haywood township	457	199	54.0	44.7	247	6.5	231	90.9	11.7	-	25	52.0	15
Greenway town	187	87	57.2	43.7	107	6.5	100	100.0	20.0	-	18	33.3	5
Johnson township	207	108	61.8	55.6	128	4.7	122	96.7	46.7	-	17	100.0	15
Kilgore township	3 278	1 789	58.1	51.1	1 903	9.1	1 711	95.4	10.0	0.2	214	64.0	169
Corning city	2 856	1 578	57.2	51.2	1 635	9.7	1 459	94.6	7.8	0.3	190	62.6	134
Knob township	199	107	71.9	62.6	143	-	143	100.0	28.0	-	18	100.0	28
Lemmons township	109	63	62.4	60.3	68	35.3	38	92.1	-	-	5	100.0	10
Liddell township	238	121	62.2	56.2	148	2.0	145	95.9	12.4	-	18	88.9	16
St. Francis city	190	98	61.6	54.1	117	2.6	114	99.1	7.9	-	14	92.9	9
Nelson township	197	90	71.6	67.8	141	-	136	98.5	20.6	-	5	100.0	10
Datto town	77	37	58.4	51.4	45	-	45	95.6	8.9	-	1	100.0	3
Oak Bluff township	2 155	1 138	57.5	51.9	1 239	4.9	1 167	95.4	14.7	-	91	60.4	81
Rector city	1 614	876	53.4	48.6	862	6.4	807	95.2	13.4	-	81	60.5	76
Payne township	263	123	63.9	56.9	168	4.8	160	87.5	17.5	-	16	62.5	12
Nimmons town	101	46	58.4	43.5	59	10.2	53	84.9	11.3	-	8	50.0	4
Pollard township	442	222	50.9	47.3	225	1.8	218	96.8	17.4	-	37	75.7	30
Pollard town	164	85	56.1	54.1	92	4.3	85	94.1	12.9	-	16	62.5	15
St. Francis township	3 550	1 959	55.9	51.3	1 983	4.3	1 855	94.8	11.9	-	260	80.0	261
Piggott city	3 140	1 742	54.9	49.8	1 725	4.6	1 603	95.6	13.3	-	237	78.1	240
Swain township	76	38	50.0	42.1	38	-	38	100.0	21.1	-	3	100.0	5
Wilson township	114	44	43.0	43.2	49	-	43	88.4	-	-	10	30.0	7
Cleburne County	19 560	10 213	52.5	45.1	10 237	4.9	9 624	94.5	16.5	0.1	1 143	61.9	844
Cadron township	1 133	586	56.9	49.8	645	4.0	597	92.8	22.6	-	76	67.1	70
Quitman city (part)	526	304	55.7	48.7	293	4.8	272	90.8	15.1	-	43	65.1	39
California township	261	135	61.7	49.6	161	-	161	100.0	65.8	-	18	50.0	13
Center Post township	411	206	46.2	35.0	180	-	179	94.4	15.1	-	33	-	7
Clayton township	716	369	45.0	40.1	322	9.0	286	100.0	12.9	-	64	71.9	38
Francis township	578	278	62.1	51.8	350	1.4	354	92.1	16.7	-	53	100.0	63
Giles township	1 356	679	49.8	41.7	675	10.2	598	92.0	13.2	-	74	55.4	40
Greers Ferry city	749	388	51.5	44.6	386	11.4	338	87.9	7.4	-	52	51.9	30
Grassey township	947	510	57.0	47.1	540	8.7	481	92.3	19.1	-	60	51.7	34
Concord town	197	104	59.9	51.9	118	5.9	111	91.0	15.3	-	19	47.4	7
Healing Springs township	803	391	60.4	50.4	485	2.5	464	93.5	18.8	-	84	38.1	40
Heber township	6 845	3 719	53.4	45.9	3 642	3.7	3 473	95.3	17.3	-	305	68.9	298
Heber Springs city (part)	4 960	2 831	52.2	45.4	2 581	3.5	2 480	96.2	18.9	-	238	72.3	247
McJester township	342	173	54.4	45.7	186	3.2	180	95.6	10.6	-	16	50.0	12
Morgan township	545	297	22.8	19.2	124	3.2	120	92.5	3.3	-	-	(X)	-
Fairfield Bay city (part)	147	78	12.2	14.1	18	22.2	14	100.0	-	-	-	(X)	-
Mountain township	567	275	67.4	63.6	382	10.5	342	95.0	10.8	1.5	40	45.0	16
Peter Creek township	1 349	699	47.1	40.3	636	6.4	592	94.9	9.8	-	76	52.6	33
Pickens township	437	221	63.8	66.5	279	-	270	95.6	15.2	-	66	100.0	44
Pine township	234	119	62.8	53.8	147	8.2	126	95.2	17.5	-	13	69.2	9
Piney township	1 030	555	61.6	52.3	634	0.9	628	93.6	21.0	1.3	102	64.7	83
Poff township	66	24	-	-	-	(X)	-	(X)	(X)	(X)	-	(X)	-
Saline township	337	166	50.4	48.2	170	2.9	163	93.9	-	-	6	-	-

Table 7. **Employment Status and Journey to Work: 2000**—Con.

[Data based on a sample (except Tables 65-68). For information on confidentiality protection, coverage, sampling error, and nonsampling error, see Appendix G.
For location of definitions, see "How to Use This Census Report"]

State County County Subdivision Place	Population 16 years and over												Own children under 6 years, all parents in family in labor force
			Labor force								Females with own children under 6 years		
			Percent in labor force		Civilian labor force		Workers						
								Means of transportation to work					
	Total	Female	Total	Female	Number	Percent un-employed	Number	Percent using car, truck, or van	Percent in carpools	Percent using public trans-portation	Number	Percent in labor force	
Cleburne County—Con.													
Saline township—Con.													
Higden town	83	44	60.2	54.5	50	10.0	43	100.0	-	-	-	(X)	-
Sugar Camp township	207	97	39.1	23.7	81	14.8	69	87.0	-	-	13	-	-
Sugar Loaf township	399	202	59.1	52.0	234	6.4	217	95.4	8.3	-	20	60.0	23
Valley township	738	382	29.7	25.4	219	10.0	197	93.9	6.6	-	8	100.0	8
Heber Springs city (part)	215	104	40.9	41.3	88	-	88	100.0	4.5	-	-	(X)	-
Wilburn township	259	130	56.0	45.4	145	9.7	127	90.6	13.4	-	16	50.0	13
Cleveland County	6 553	3 398	59.0	52.0	3 855	5.5	3 587	94.0	16.8	0.1	446	61.7	379
Bowman township	404	211	61.9	49.3	240	1.7	241	99.2	15.8	0.4	25	92.0	32
Harper township	415	212	59.5	50.5	247	1.2	239	82.0	10.9	-	28	78.6	29
Hudgin township	148	79	62.2	57.0	92	9.8	83	100.0	18.1	-	5	100.0	8
Hurricane township	384	190	64.6	59.5	248	4.0	235	91.9	17.9	-	28	78.6	31
Kingsland township	835	447	62.0	54.1	518	5.8	476	94.5	15.3	0.4	45	42.2	34
Kingsland city	331	168	53.8	44.6	178	11.8	152	92.1	21.1	1.3	22	50.0	21
Lee township	351	174	47.9	44.8	168	2.4	164	78.0	10.4	-	9	55.6	3
Miller township	425	221	64.0	54.8	272	1.5	266	94.7	16.5	-	50	46.0	35
Niven township	339	185	42.8	40.0	145	15.2	119	95.8	30.3	-	13	61.5	15
Redland township	493	231	52.3	47.6	258	8.1	234	96.2	18.8	-	40	40.0	19
Rison township	1 171	652	53.7	46.9	629	10.3	546	92.9	17.2	-	91	64.8	84
Rison city (part)	902	526	54.7	47.3	493	13.0	420	91.4	18.1	-	66	66.7	57
Rowell township	276	137	65.9	64.2	182	2.7	175	97.7	17.1	-	22	59.1	12
Saline township	59	22	69.5	63.6	41	14.6	32	90.6	12.5	-	3	100.0	2
Smith township	308	155	55.8	43.2	172	1.7	164	97.0	32.3	-	32	31.3	12
Rison city (part)	7	2	71.4	-	5	-	5	100.0	-	-	-	(X)	-
White Oak township	266	130	73.7	72.3	196	4.6	187	95.2	13.4	-	12	100.0	9
Whiteville township	679	352	66.1	57.7	447	4.0	426	100.0	14.1	-	43	81.4	54
Columbia County	20 006	10 706	57.3	49.7	11 456	7.6	10 419	91.9	11.4	0.6	1 350	66.4	1 093
Emerson township	1 535	772	56.9	47.7	873	5.7	810	95.8	8.8	0.4	100	64.0	91
Emerson town	268	139	60.8	50.4	163	5.5	150	94.7	8.7	-	23	78.3	34
McNeil township	1 439	779	59.1	54.3	850	10.6	754	94.0	15.9	0.4	97	67.0	83
McNeil city	470	253	59.1	56.5	278	14.7	232	91.4	24.1	-	41	75.6	34
Magnolia city (part)	26	14	65.4	50.0	17	-	17	100.0	-	-	-	(X)	-
Magnolia township	13 015	7 019	58.3	51.1	7 579	7.1	6 924	90.6	10.2	0.6	920	69.8	756
Magnolia city (part)	8 490	4 715	56.7	50.6	4 809	8.2	4 334	88.5	11.4	1.0	619	74.5	542
Taylor township	1 228	633	54.9	42.7	674	8.3	608	93.4	12.0	-	81	49.4	48
Taylor city	443	239	54.4	41.0	241	6.2	224	94.2	11.6	-	33	51.5	21
Village township	767	409	52.4	43.5	402	10.7	357	93.6	13.2	3.9	37	59.5	30
Waldo township	2 022	1 094	53.4	45.6	1 078	9.4	966	95.1	17.5	-	115	54.8	85
Waldo city	1 206	684	50.1	41.2	602	14.1	508	95.1	22.4	-	80	48.8	55
Conway County	15 797	8 204	58.0	53.0	9 154	6.6	8 420	93.7	14.7	0.1	1 025	68.4	965
Austin township	299	146	56.9	41.8	170	4.7	159	82.4	20.1	-	22	63.6	23
Bentley township	984	504	66.3	56.0	651	4.6	612	92.8	11.1	-	73	57.5	58
Oppelo city	566	293	65.7	56.0	371	4.6	349	95.1	9.2	-	50	62.0	37
Bird township	553	276	62.2	50.4	344	4.4	317	88.6	17.7	-	28	60.7	44
Catholic Point township	234	125	53.4	54.4	125	3.2	121	86.8	20.7	-	17	100.0	25
Cedar Falls township	234	116	56.4	47.4	132	-	132	91.7	0.8	-	24	58.3	20
Gregory township	292	134	54.5	51.5	159	5.7	150	94.7	21.3	-	35	74.3	24
Griffin township	535	256	54.6	47.7	292	8.6	267	89.5	18.4	-	34	47.1	9
Higgins township	162	66	32.1	25.8	52	-	44	100.0	4.5	-	-	(X)	-
Howard township	1 539	811	59.8	57.8	921	6.7	853	97.1	16.6	-	87	70.1	79
Menifee town	264	145	51.1	51.7	135	5.2	126	97.6	27.0	-	9	77.8	9
Plumerville city	652	342	60.6	52.3	395	6.1	369	97.3	10.3	-	36	72.2	35
Lick Mountain township	552	250	51.8	44.4	282	10.3	253	87.0	9.5	-	18	77.8	16
McLaren township	200	96	58.5	54.2	114	-	114	100.0	23.7	-	13	53.8	4
Martin township	86	44	72.1	63.6	62	-	62	100.0	9.7	-	4	100.0	4
Nichols township	486	238	58.4	55.0	284	6.7	260	85.4	5.4	-	18	55.6	19
Old Hickory township	142	72	70.4	62.5	100	15.0	85	89.4	36.5	-	-	(X)	-
Petit Jean township	64	33	51.6	27.3	33	-	33	100.0	9.1	-	6	100.0	13
St. Vincent township	412	232	63.3	53.4	261	2.7	251	89.6	16.7	1.2	18	72.2	26
Steele township	434	229	73.3	65.9	318	6.6	282	94.3	15.6	-	22	72.7	19
Union township	675	313	66.7	63.9	450	10.0	387	91.2	13.7	-	35	51.4	33
Washington township	1 292	658	63.5	56.5	821	6.0	758	96.7	12.9	0.7	82	79.3	97
Welborn township	6 582	3 582	54.1	50.9	3 559	7.4	3 256	95.4	14.7	-	487	70.0	452
Morrilton city	5 090	2 836	53.6	52.4	2 730	8.0	2 474	96.6	16.9	-	384	74.7	375
White Eagle township	40	23	60.0	78.3	24	-	24	87.5	20.8	-	2	-	-
Craighead County	64 417	33 973	66.0	58.0	42 489	5.7	39 290	94.7	11.7	0.1	4 671	64.1	3 916
Big Creek township	3 143	1 598	71.6	61.5	2 251	4.8	2 112	96.7	12.2	0.1	276	57.6	185
Bono city	1 096	585	69.8	63.2	765	5.2	715	95.7	14.7	-	114	63.2	81
Black Oak township	2 005	1 043	54.8	44.9	1 099	4.7	1 013	94.9	15.1	-	133	61.7	106
Black Oak town	232	115	55.2	43.5	128	8.6	115	96.5	13.0	-	10	80.0	8
Caraway town	1 018	528	54.1	42.2	551	6.2	503	93.8	15.1	-	81	44.4	51
Brookland township	1 849	941	64.2	56.0	1 187	2.4	1 134	93.8	9.6	-	186	69.4	196
Brookland town	979	510	69.3	60.8	678	3.8	629	94.4	11.9	-	114	66.7	103
Buffalo township	1 572	853	55.3	44.2	869	4.4	829	94.1	10.5	-	104	72.1	79
Monette city	1 003	582	50.0	40.9	502	3.2	484	91.9	12.8	-	61	78.7	63
Gilkerson township	2 614	1 357	70.7	58.3	1 849	4.2	1 734	96.7	8.5	-	187	50.3	114
Jonesboro city (part)	1 988	1 020	70.9	58.1	1 410	4.5	1 326	97.6	5.1	-	129	46.5	70
Greenfield township	1 551	756	77.8	67.6	1 207	2.6	1 176	97.0	14.3	-	123	83.7	123
Jonesboro city (part)	329	172	68.4	57.0	225	-	225	93.8	6.7	-	6	100.0	5
Herndon township	907	471	65.8	57.1	597	4.7	530	92.3	12.3	-	85	45.9	61
Jonesboro township	38 013	20 219	66.3	58.9	25 185	6.7	23 043	94.3	11.1	0.1	2 700	65.3	2 271
Jonesboro city (part)	35 601	18 975	66.3	59.0	23 601	6.9	21 516	94.4	11.1	0.1	2 434	66.2	2 103
Lake City township	1 660	900	57.5	52.2	954	5.0	887	96.3	9.4	-	124	71.8	111

Table 7. **Employment Status and Journey to Work: 2000**—Con.

[Data based on a sample (except Tables 65-68). For information on confidentiality protection, coverage, sampling error, and nonsampling error, see Appendix G.
For location of definitions, see "How to Use This Census Report"]

State County County Subdivision Place	Population 16 years and over												Own children under 6 years, all parents in family in labor force
			Labor force								Females with own children under 6 years		
			Percent in labor force		Civilian labor force		Workers						
								Means of transportation to work					
	Total	Female	Total	Female	Number	Percent un-employed	Number	Percent using car, truck, or van	Percent in carpools	Percent using public trans-portation	Number	Percent in labor force	
Craighead County—Con.													
Lake City township—Con.													
Lake City town (part)	1 493	808	58.5	53.2	873	4.2	817	96.0	9.3	-	122	73.0	111
Lester township	344	158	65.4	55.1	225	7.1	206	100.0	5.3	-	22	100.0	28
Lake City town (part)	5	2	-	-	-	(X)	-	(X)	(X)	(X)	-	(X)	-
Little Texas township	228	111	58.3	26.1	133	-	121	88.4	10.7	-	18	27.8	9
Cash town (part)	30	11	60.0	36.4	18	-	18	100.0	-	-	2	-	-
Maumelle township	1 745	929	59.8	52.4	1 042	4.9	973	97.0	12.8	-	142	59.2	94
Bay city	1 343	699	59.9	52.6	803	5.6	740	97.2	14.5	-	119	61.3	78
Jonesboro city (part)	155	82	65.8	50.0	102	2.0	100	100.0	14.0	-	10	30.0	3
Nettleton township	6 508	3 435	68.3	62.8	4 444	4.7	4 191	94.0	15.2	0.4	455	64.0	434
Jonesboro city (part)	6 126	3 264	68.2	62.6	4 180	4.9	3 935	94.2	15.5	0.4	435	63.0	409
Powell township	1 533	799	68.2	58.6	1 045	4.6	962	96.9	12.9	-	67	67.2	58
Prairie township	96	50	70.8	62.0	68	-	68	100.0	-	-	4	-	15
Promised Land township	177	95	44.1	25.3	78	-	73	97.3	21.9	-	10	-	6
Egypt town	82	46	32.9	21.7	27	-	27	92.6	14.8	-	3	-	2
Taylor township	203	111	59.1	48.6	120	2.5	117	92.3	7.7	-	9	55.6	5
Texas township	269	147	50.6	41.5	136	5.1	121	99.2	16.5	-	26	46.2	21
Cash town (part)	196	103	48.0	40.8	94	7.4	85	100.0	21.2	-	21	47.6	19
Crawford County	39 946	20 458	62.0	55.1	24 723	6.1	22 969	95.9	13.9	0.3	3 201	62.0	2 677
Alma township	4 230	2 230	58.9	51.5	2 492	7.3	2 300	96.3	13.1	-	441	71.4	391
Alma city (part)	2 844	1 572	60.6	53.8	1 724	8.4	1 569	97.4	14.5	-	382	73.0	345
Bidville township	35	12	20.0	-	7	-	7	100.0	-	-	-	(X)	-
Cedar Creek township	425	180	62.4	60.0	265	6.8	247	97.6	23.5	-	54	53.7	39
Cedarville township	1 212	640	59.7	55.2	710	3.5	685	95.0	14.6	-	97	57.7	98
Cedarville city	822	428	62.4	58.9	503	4.4	480	94.0	13.3	-	65	55.4	63
Chester township	513	244	57.5	47.1	292	5.1	278	87.4	12.2	-	31	48.4	28
Chester town	80	42	51.3	28.6	41	22.0	32	93.8	25.0	-	10	30.0	3
Mountainburg city (part)	34	18	52.9	33.3	18	11.1	16	75.0	50.0	-	4	-	-
Cove City township	127	64	48.8	56.3	62	9.7	56	100.0	10.7	-	14	100.0	21
Dean Springs township	1 729	821	70.1	68.0	1 212	5.9	1 140	98.1	11.3	-	98	71.4	98
Alma city (part)	35	12	100.0	100.0	35	-	35	100.0	-	-	-	(X)	-
Dora township	273	150	63.4	44.0	173	8.1	159	100.0	8.8	-	34	47.1	24
Van Buren city (part)	129	71	75.2	66.2	97	14.4	83	100.0	16.9	-	7	100.0	15
Dyer township	1 043	527	60.2	55.0	628	5.6	587	94.5	5.6	-	74	62.2	76
Alma city (part)	45	24	66.7	58.3	30	-	30	100.0	-	-	8	25.0	2
Dyer town	450	237	53.1	48.1	239	10.5	209	95.2	6.2	-	38	52.6	44
Jasper township	1 656	792	68.9	61.9	1 141	7.1	1 044	98.1	13.3	0.3	164	47.6	63
Kibler township	934	478	62.5	59.6	584	5.8	543	95.6	14.2	1.3	66	78.8	80
Kibler city (part)	423	227	65.2	66.1	276	6.9	254	98.4	14.2	-	37	86.5	39
Lancaster township	807	387	64.7	49.9	522	7.9	466	91.8	24.7	-	58	51.7	59
Lees Creek township	474	227	55.9	50.7	265	4.9	252	100.0	23.4	-	21	23.8	5
Locke township	234	123	65.8	57.7	154	11.7	135	94.1	28.1	4.4	18	11.1	2
Mountainburg township	1 379	713	54.6	46.6	753	6.5	699	97.0	11.0	0.3	109	37.6	48
Mountainburg city (part)	486	269	54.5	43.9	265	2.6	256	96.5	9.0	-	37	24.3	12
Mulberry township	1 466	764	56.8	48.4	832	6.6	760	95.0	18.0	0.8	80	67.5	97
Mulberry city (part)	1 102	580	56.5	48.3	623	7.7	569	94.6	17.4	1.1	72	66.7	75
Oliver Springs township	1 218	593	75.3	72.7	917	1.3	875	93.9	18.1	-	63	87.3	53
Porter township	197	96	54.3	43.8	107	-	102	71.6	16.7	-	18	50.0	8
Rudy township	817	416	62.8	57.0	513	1.2	498	96.4	16.3	-	54	83.3	43
Alma city (part)	48	20	79.2	50.0	38	-	38	100.0	-	-	-	(X)	-
Rudy town	49	22	53.1	50.0	26	-	26	100.0	19.2	-	-	(X)	-
Uniontown township	562	286	65.1	56.3	366	7.9	337	97.9	32.6	-	42	50.0	46
Upper township	115	41	44.3	24.4	51	-	51	92.2	15.7	-	3	100.0	7
Van Buren township	19 332	10 118	62.7	55.6	12 091	6.4	11 188	96.1	12.8	0.4	1 597	63.5	1 374
Kibler city (part)	292	153	62.0	56.2	181	13.8	153	98.7	22.2	-	15	73.3	27
Van Buren city (part)	13 891	7 339	63.6	56.9	8 811	7.2	8 101	96.4	13.4	0.6	1 264	61.6	1 077
Vine Prairie township	351	182	51.9	44.0	182	3.3	174	92.5	8.0	-	17	29.4	5
Mulberry city (part)	215	115	53.0	46.1	114	-	112	90.2	8.0	-	1	100.0	1
Whitley township	788	358	50.5	43.6	398	4.5	380	92.1	13.2	-	48	20.8	12
Winfrey township	29	16	20.7	-	6	-	6	100.0	-	-	-	(X)	-
Crittenden County	36 786	19 870	60.1	54.5	22 090	6.9	20 154	95.2	15.6	0.5	3 232	62.6	2 725
Black Oak township	304	147	56.3	42.2	171	4.7	156	89.1	20.5	1.3	22	68.2	32
Bob Ward township	858	428	48.5	44.4	412	4.9	388	93.0	13.7	-	63	52.4	33
Anthonyville town	164	78	47.6	35.9	78	9.0	71	100.0	19.7	-	6	-	-
Edmondson town (part)	304	159	53.6	52.8	159	4.4	152	95.4	19.7	-	29	82.8	30
Fogleman township	1 069	594	46.0	40.4	492	10.6	435	88.7	31.3	0.9	86	50.0	70
Gilmore town	208	116	63.5	56.0	132	12.9	115	96.5	45.2	-	19	47.4	20
Turrell city	637	368	37.2	33.7	237	11.4	209	87.1	26.8	1.9	50	48.0	34
Jackson township	1 001	522	59.8	54.6	599	12.0	508	92.1	26.2	2.6	70	50.0	45
Crawfordsville town	391	209	54.0	47.4	211	9.5	186	93.0	22.6	-	19	78.9	17
Jennette town (part)	-	-	(X)	(X)	-	(X)	-	(X)	(X)	(X)	-	(X)	-
Marion city (part)	-	-	(X)	(X)	-	(X)	-	(X)	(X)	(X)	-	(X)	-
West Memphis city (part)	-	-	(X)	(X)	-	(X)	-	(X)	(X)	(X)	-	(X)	-
Jasper township	8 547	4 365	69.7	64.3	5 946	4.2	5 613	98.9	12.4	-	895	70.7	818
Marion city (part)	6 527	3 354	73.5	67.8	4 789	2.5	4 614	99.2	11.1	-	723	73.6	700
Sunset city	280	156	41.8	38.5	117	20.5	93	95.7	28.0	-	11	45.5	9
West Memphis city (part)	-	-	(X)	(X)	-	(X)	-	(X)	(X)	(X)	-	(X)	-
Lucas township	693	355	57.4	43.9	398	4.8	368	91.6	29.1	-	45	55.6	41
Horseshoe Lake town	305	163	48.2	35.0	147	3.4	137	100.0	21.2	-	23	39.1	17
Mississippi township	19 899	11 036	58.5	53.5	11 640	8.1	10 512	94.9	14.8	0.6	1 774	60.8	1 486
Marion city (part)	-	-	(X)	(X)	-	(X)	-	(X)	(X)	(X)	-	(X)	-
West Memphis city (part)	19 849	11 021	58.6	53.6	11 622	8.1	10 494	94.9	14.7	0.6	1 774	60.8	1 486
Mound City township	387	231	51.2	48.5	198	-	198	84.3	5.6	-	9	100.0	7
West Memphis city (part)	-	-	(X)	(X)	-	(X)	-	(X)	(X)	(X)	-	(X)	-
Proctor township	657	334	76.4	74.0	502	1.0	464	95.0	10.8	-	61	83.6	42

Table 7. **Employment Status and Journey to Work: 2000**—Con.

[Data based on a sample (except Tables 65-68). For information on confidentiality protection, coverage, sampling error, and nonsampling error, see Appendix G.
For location of definitions, see "How to Use This Census Report"]

State County County Subdivision Place	Population 16 years and over												Own children under 6 years, all parents in family in labor force
			Labor force								Females with own children under 6 years		
			Percent in labor force		Civilian labor force		Workers						
								Means of transportation to work					
	Total	Female	Total	Female	Number	Percent un-employed	Number	Percent using car, truck, or van	Percent in carpools	Percent using public trans-portation	Number	Percent in labor force	
Crittenden County—Con.													
Proctor township—Con.													
Edmondson town (part)	-	-	(X)	(X)	-	(X)	-	(X)	(X)	(X)	-	(X)	-
West Memphis city (part)	17	7	100.0	100.0	17	-	17	100.0	-	-	-	(X)	-
Tyronza township	2 707	1 503	51.3	43.4	1 390	10.3	1 187	89.0	28.6	1.7	193	47.2	137
Earle city	2 049	1 172	48.9	42.6	1 001	11.4	848	91.9	33.7	1.1	154	51.9	122
Jennette town (part)	97	53	51.5	50.9	50	18.0	31	100.0	-	-	4	-	2
Wappanocca township	664	355	51.5	48.7	342	4.7	325	95.7	12.6	-	14	71.4	14
Jericho town	140	78	45.0	39.7	63	7.9	57	82.5	15.8	-	3	33.3	4
Cross County	14 763	7 741	58.9	53.0	8 688	7.6	7 899	95.0	14.0	0.2	1 114	61.0	901
Bedford township	467	216	79.0	71.3	369	9.2	335	90.4	16.4	-	32	71.9	31
Wynne city (part)	-	-	(X)	(X)	-	(X)	-	(X)	(X)	(X)	-	(X)	-
Brushy Lake township	330	176	65.5	76.1	216	13.0	178	100.0	9.6	-	11	100.0	12
Coldwater township	395	197	54.2	47.2	214	6.1	201	95.0	14.9	-	22	59.1	18
Ellis township	434	223	65.4	57.0	284	-	284	94.4	20.8	-	33	42.4	15
Fair Oaks township	200	88	47.0	45.5	94	6.4	85	94.1	-	5.9	9	44.4	-
Hickory Ridge township	518	261	56.9	52.5	295	3.4	280	91.8	10.7	-	35	45.7	14
Hickory Ridge city	276	139	60.1	51.8	166	6.0	151	90.1	9.3	-	24	41.7	10
Mitchell township	910	467	57.5	49.7	517	10.6	455	96.5	12.1	0.4	59	57.6	36
Cherry Valley city	531	279	59.1	51.6	314	10.2	271	97.4	14.8	-	39	53.8	25
Searcy township	1 146	516	58.8	56.4	674	7.4	607	97.5	9.1	-	68	69.1	77
Smith township	1 527	710	61.0	52.7	931	4.0	882	92.4	11.2	-	110	44.5	75
Twist township	55	19	30.9	-	17	-	17	100.0	58.8	-	-	(X)	-
Tyronza township	1 439	793	47.8	41.2	688	12.1	594	92.6	19.0	0.5	91	54.9	70
Parkin city	1 203	662	45.1	39.7	543	13.8	459	90.4	19.4	0.7	75	60.0	57
Wynne township	7 342	4 075	59.8	53.9	4 389	7.9	3 981	95.9	14.6	0.1	644	65.1	553
Wynne city (part)	6 482	3 639	59.2	53.4	3 838	8.5	3 462	96.4	15.0	0.1	560	67.0	512
Dallas County	7 117	3 723	54.4	47.1	3 865	7.4	3 509	92.0	16.8	0.4	336	72.0	318
Bunn township	4	3	25.0	-	1	-	1	100.0	-	-	3	-	-
Chester township	440	208	48.6	47.6	214	6.1	192	87.0	30.7	-	26	61.5	16
Carthage city	365	162	46.8	46.9	171	7.0	150	84.0	36.7	-	16	43.8	7
Dry Run township	272	90	59.2	48.9	161	16.8	125	93.6	23.2	-	6	100.0	8
Fordyce city (part)	159	45	50.3	35.6	80	33.8	53	100.0	15.1	-	6	100.0	8
Fordyce township	3 955	2 135	52.8	46.5	2 081	8.7	1 866	93.0	15.3	0.3	153	71.2	158
Fordyce city (part)	3 472	1 867	52.2	46.0	1 804	8.8	1 611	92.8	16.4	0.4	123	75.6	137
Holly Springs township	303	153	65.3	58.2	198	14.1	170	92.4	22.4	-	39	64.1	33
Jackson township	186	109	51.1	38.5	95	-	95	86.3	17.9	-	5	100.0	6
Liberty township	27	14	70.4	78.6	19	-	19	100.0	-	-	-	(X)	-
Manchester township	319	150	55.8	43.3	178	5.1	165	95.2	18.8	1.8	10	60.0	9
Nix township	92	46	52.2	37.0	48	6.3	43	58.1	7.0	-	1	-	3
Owen township	877	466	57.6	51.7	505	3.6	476	93.3	14.7	-	39	82.1	42
Sparkman city	444	247	55.2	47.0	245	3.7	236	87.7	17.8	-	21	81.0	23
Princeton township	86	48	50.0	37.5	43	18.6	35	85.7	22.9	-	-	(X)	1
Smith township	176	100	38.6	32.0	68	-	68	95.6	27.9	-	15	40.0	5
Southall township	304	178	66.8	51.7	203	-	203	90.1	-	2.5	35	100.0	35
Willow township	76	23	67.1	43.5	51	-	51	92.2	56.9	-	4	50.0	2
Desha County	11 473	6 251	52.3	44.8	6 004	8.8	5 340	94.1	18.5	-	857	53.1	632
Bowie township	3 561	2 035	49.5	42.2	1 762	10.1	1 556	92.4	15.4	-	284	54.2	234
McGehee city (part)	3 461	1 976	48.8	41.8	1 688	9.4	1 502	92.4	15.1	-	278	53.2	219
Clayton township	656	320	46.2	37.5	303	10.6	271	92.6	26.6	-	43	39.5	29
Reed town	201	96	38.3	30.2	77	18.2	63	92.1	20.6	-	8	50.0	8
Tillar city (part)	26	15	57.7	26.7	15	-	15	86.7	40.0	-	-	(X)	1
Franklin township	513	280	48.3	41.1	248	12.5	209	93.8	24.4	-	40	57.5	20
Arkansas City city	447	251	46.8	40.6	209	12.4	175	92.6	25.7	-	31	67.7	20
Halley township	197	103	54.8	50.5	108	6.5	101	100.0	19.8	-	4	-	-
McGehee city (part)	21	16	100.0	100.0	21	-	21	100.0	-	-	-	(X)	-
Jefferson township	232	110	34.9	25.5	81	-	81	100.0	34.6	-	20	10.0	2
Mississippi township	114	53	44.7	35.8	51	25.5	38	52.6	31.6	-	7	42.9	9
Randolph township	4 413	2 468	55.8	49.2	2 462	7.9	2 175	95.0	19.1	-	335	54.6	262
Dumas city (part)	3 870	2 169	54.6	47.4	2 113	8.4	1 861	96.7	20.1	-	283	49.8	198
Mitchellville city	313	193	62.6	60.6	196	6.1	173	95.4	17.9	-	31	83.9	43
Red Fork township	774	375	54.4	44.8	420	7.9	383	93.7	17.2	-	41	68.3	33
Watson city	227	123	49.3	42.3	111	12.6	93	97.8	28.0	-	11	100.0	15
Richland township	341	173	43.7	28.9	149	8.7	136	100.0	4.4	-	17	58.8	14
Silver Lake township	452	228	70.4	57.5	318	7.9	293	95.9	20.5	-	48	58.3	24
Walnut Lake township	220	106	46.4	41.5	102	-	97	100.0	20.6	-	18	38.9	5
Dumas city (part)	26	8	-	-	-	(X)	-	(X)	(X)	(X)	-	(X)	-
Drew County	14 510	7 518	60.7	53.8	8 806	8.9	7 892	93.5	14.9	0.2	1 085	69.6	1 004
Bartholomew township	166	65	41.6	16.9	69	5.8	65	92.3	13.8	-	6	-	2
Jerome city	50	19	60.0	10.5	30	6.7	28	100.0	32.1	-	-	(X)	2
Bearhouse township	31	17	45.2	41.2	14	50.0	7	100.0	-	-	-	(X)	-
Clear Creek township	408	210	56.9	51.4	232	12.1	204	91.2	20.1	-	32	71.9	15
Collins township	196	104	70.9	66.3	139	-	139	96.4	14.4	-	14	71.4	11
Cominto township	306	150	64.7	58.7	198	10.6	177	97.2	14.1	-	36	86.1	42
Crook township	223	87	54.3	34.5	121	24.8	91	64.8	33.0	-	9	-	-
Franklin township	626	314	55.6	45.2	348	4.6	327	90.8	17.1	2.1	23	47.8	16
Tillar city (part)	179	101	53.6	41.6	96	8.3	88	92.0	18.2	-	12	58.3	6
Live Oak township	446	232	61.7	56.0	275	10.2	240	92.5	19.6	-	50	82.0	61
Winchester city	149	72	63.1	50.0	94	18.1	75	86.7	16.0	-	7	71.4	9
Marion township	9 528	5 037	61.0	53.4	5 808	8.4	5 239	93.3	12.8	0.1	710	67.9	680
Monticello city	7 044	3 757	60.8	53.4	4 275	9.5	3 810	93.3	12.3	-	482	66.8	473
Saline township	1 055	556	58.3	60.1	615	12.8	527	95.4	25.0	-	79	67.1	50

Table 7. **Employment Status and Journey to Work: 2000**—Con.

[Data based on a sample (except Tables 65-68). For information on confidentiality protection, coverage, sampling error, and nonsampling error, see Appendix G.
For location of definitions, see "How to Use This Census Report"]

State County County Subdivision Place	Population 16 years and over												Own children under 6 years, all parents in family in labor force
			Labor force								Females with own children under 6 years		
			Percent in labor force		Civilian labor force		Workers						
								Means of transportation to work					
	Total	Female	Total	Female	Number	Percent un-employed	Number	Percent using car, truck, or van	Percent in carpools	Percent using public trans-portation	Number	Percent in labor force	
Drew County—Con.													
Saline township—Con.													
Wilmar city	467	275	51.8	50.2	242	20.7	189	94.7	30.7	-	30	70.0	20
Spring Hill township	785	379	64.7	60.9	508	8.3	461	97.6	19.5	-	53	90.6	63
Veasey township	740	367	64.7	55.6	479	9.2	415	95.7	13.5	-	73	76.7	64
Faulkner County	66 339	34 429	68.8	62.3	45 556	6.8	41 855	94.0	15.3	0.2	5 102	66.2	4 359
Benedict township	803	418	71.4	72.5	573	3.8	551	97.6	20.1	-	82	69.5	46
Benton township	523	262	59.1	50.0	309	4.5	282	91.1	9.9	-	43	48.8	20
Quitman city (part)	26	16	50.0	43.8	13	-	13	100.0	46.2	-	-	(X)	-
Bristol township	111	66	63.1	48.5	70	-	65	90.8	16.9	-	9	44.4	4
Cadron township	40 370	21 312	69.9	63.2	28 178	8.3	25 441	93.2	14.6	0.2	3 049	66.6	2 559
Conway city (part)	33 724	17 957	69.9	63.3	23 533	9.3	20 991	93.0	14.5	0.2	2 517	65.7	2 073
Mayflower city (part)	-	-	(X)	(X)	-	(X)	-	(X)	(X)	(X)	-	(X)	-
California township	1 154	590	64.4	58.6	741	2.3	718	89.7	19.9	-	66	68.2	62
Guy town	157	87	66.2	60.9	104	-	104	98.1	26.0	-	7	57.1	4
Twin Groves town (part)	-	-	(X)	(X)	-	(X)	-	(X)	(X)	(X)	-	(X)	-
Clifton township	1 470	713	64.6	55.7	949	4.0	902	94.7	13.2	0.3	126	66.7	135
Wooster town	356	182	63.2	57.1	225	3.6	213	98.6	8.9	-	35	60.0	38
Cypress township	2 930	1 473	68.2	62.5	1 978	3.7	1 908	96.9	19.1	0.2	271	55.0	179
Vilonia town (part)	1 041	545	72.6	66.4	754	3.2	724	96.7	15.2	0.4	114	72.8	96
Danley township	2 684	1 363	61.3	52.6	1 645	5.1	1 523	94.6	18.2	-	139	83.5	162
Mayflower city (part)	1 371	710	58.8	51.3	806	4.7	741	96.1	14.7	-	68	73.5	68
Eagle township	2 104	1 014	70.8	61.7	1 489	3.4	1 398	97.6	20.0	0.4	189	52.4	157
Holland city (part)	-	-	(X)	(X)	-	(X)	-	(X)	(X)	(X)	-	(X)	-
Vilonia town (part)	49	27	55.1	66.7	27	11.1	24	79.2	8.3	-	-	(X)	-
East Fork township	1 425	681	73.2	67.0	1 043	1.3	1 013	94.5	19.0	-	104	65.4	85
Enola township	668	326	65.1	54.3	435	2.8	423	95.5	21.0	-	52	88.5	55
Enola town	178	85	52.2	37.6	93	4.3	89	93.3	18.0	-	3	100.0	5
Hardin township	3 427	1 862	68.9	63.5	2 352	3.3	2 259	96.4	12.7	-	259	71.0	239
Greenbrier city	2 209	1 233	67.1	63.3	1 473	3.0	1 417	95.7	14.3	-	168	75.6	142
Holland city (part)	-	-	(X)	(X)	-	(X)	-	(X)	(X)	(X)	-	(X)	-
Harve township	568	300	56.2	53.3	319	4.1	302	97.0	13.9	-	40	60.0	38
Holland city (part)	400	215	55.0	55.3	220	5.0	207	96.6	13.0	-	21	61.9	22
Matthews township	288	143	68.4	67.1	190	3.7	179	97.2	12.3	-	13	53.8	28
Mountain township	263	113	62.0	38.1	163	-	163	89.6	20.2	-	14	-	-
Mount Vernon township	350	163	52.6	38.0	184	10.3	165	90.9	13.3	1.8	21	66.7	18
Mount Vernon city	125	67	59.2	47.8	74	12.2	65	96.9	4.6	-	10	30.0	6
Newton township	436	208	65.1	60.1	284	-	271	94.1	20.3	-	67	55.2	73
Palarm township	1 730	907	72.7	70.3	1 252	5.2	1 173	95.3	18.3	-	181	60.2	137
Vilonia town (part)	388	211	76.0	69.2	290	4.1	281	92.9	17.1	-	50	78.0	41
Pine Mountain township	2 449	1 225	69.4	65.6	1 700	7.1	1 549	94.8	14.4	0.7	153	87.6	185
Conway city (part)	383	180	76.0	71.1	291	-	283	100.0	10.2	-	33	75.8	32
Mayflower city (part)	92	45	50.0	44.4	46	-	46	100.0	-	-	3	100.0	2
Union township	1 122	592	67.7	56.3	760	9.9	670	94.9	13.0	-	124	64.5	94
Twin Groves town (part)	-	-	(X)	(X)	-	(X)	-	(X)	(X)	(X)	-	(X)	-
Walker township	635	311	58.0	52.1	365	7.1	335	92.8	12.8	-	31	80.6	28
Damascus town (part)	70	39	62.9	59.0	44	6.8	41	87.8	7.3	-	3	100.0	3
Twin Groves town (part)	218	101	52.8	50.5	115	9.6	104	94.2	19.2	-	5	40.0	1
Wilson township	829	387	69.6	67.4	577	2.1	565	96.6	10.3	-	69	65.2	55
Franklin County	13 888	7 083	58.3	52.3	8 100	5.9	7 498	93.5	16.1	0.2	865	67.5	848
Alix township	374	191	65.2	57.6	244	8.2	222	91.9	15.8	-	50	74.0	37
Wiederkehr Village city (part)	-	-	(X)	(X)	-	(X)	-	(X)	(X)	(X)	-	(X)	-
Barham township	112	65	43.8	47.7	49	-	49	100.0	-	-	-	(X)	-
Black Oak township	139	59	54.7	33.9	76	5.3	72	100.0	38.9	-	12	-	14
Boston township	261	124	56.3	67.7	147	48.3	76	85.5	-	-	9	22.2	5
Cobb township	-	-	(X)	(X)	-	(X)	-	(X)	(X)	(X)	-	(X)	-
Cravens township	154	85	64.9	58.8	100	2.0	98	87.8	8.2	-	15	73.3	12
Donald township	432	218	54.4	49.1	235	4.7	222	95.0	12.6	-	16	56.3	10
Branch city (part)	268	133	56.0	51.1	150	6.0	141	92.2	19.9	-	13	46.2	8
Grover township	245	113	51.8	50.4	127	9.4	115	91.3	-	-	9	-	-
Hogan township	1 070	558	53.5	46.2	572	4.5	525	92.0	12.8	-	79	58.2	89
Altus city (part)	494	262	52.8	49.6	261	3.1	250	89.6	6.0	-	33	66.7	49
Denning town	210	111	49.0	36.9	103	5.8	89	100.0	13.5	-	15	80.0	20
Wiederkehr Village city (part)	8	2	87.5	100.0	7	-	7	100.0	-	-	-	(X)	-
Hurricane township	169	82	51.5	40.2	87	-	70	91.4	41.4	-	30	66.7	24
Ivy township	471	220	62.0	54.1	292	5.1	272	96.0	16.2	-	29	69.0	25
Limestone township	32	9	71.9	77.8	23	-	23	65.2	17.4	-	-	(X)	-
McIlroy township	114	10	88.6	-	101	87.1	13	100.0	-	-	-	(X)	-
Middle township	781	413	66.2	58.1	517	2.9	487	88.3	-	-	23	100.0	43
Mill Creek township	183	83	32.2	33.7	59	-	59	100.0	-	-	-	(X)	-
Miller township	91	43	54.9	39.5	50	10.0	41	73.2	4.9	-	-	(X)	-
Morgan township	6	3	50.0	100.0	3	-	3	100.0	-	-	-	(X)	-
Mountain township	154	83	62.3	55.4	96	11.5	85	78.8	30.6	-	2	-	7
Mulberry township	247	117	59.9	59.0	148	7.4	137	97.1	16.8	1.5	10	90.0	15
Prairie township	2 769	1 429	64.3	57.5	1 777	3.5	1 703	96.0	20.1	0.3	255	71.4	252
Branch city (part)	34	20	67.6	60.0	23	-	23	100.0	13.0	-	2	100.0	2
Charleston city	2 306	1 212	63.4	56.8	1 459	4.2	1 385	95.2	16.9	0.4	219	75.3	228
Shores township	14	7	100.0	100.0	14	-	14	100.0	-	-	-	(X)	-
Six Mile township	78	46	48.7	50.0	38	-	38	63.2	-	-	8	100.0	20
Walker township	191	102	57.6	45.1	110	2.7	104	94.2	15.4	3.8	8	75.0	8
Wallace township	231	102	68.8	64.7	159	3.8	148	97.3	21.6	-	17	76.5	15
Watalula township	417	187	58.5	61.0	244	-	242	89.7	9.5	2.5	13	92.3	7
Weaver township	144	66	79.2	75.8	114	-	114	100.0	28.9	-	-	(X)	-
White Oak township	4 354	2 325	55.6	49.8	2 423	4.8	2 273	94.1	16.3	-	245	64.5	229
Altus city (part)	88	44	84.1	75.0	74	14.9	60	100.0	-	-	14	100.0	35
Ozark city	2 834	1 563	54.1	47.5	1 532	4.9	1 427	93.6	17.3	-	169	52.7	114

Table 7. **Employment Status and Journey to Work: 2000**—Con.

[Data based on a sample (except Tables 65-68). For information on confidentiality protection, coverage, sampling error, and nonsampling error, see Appendix G.
For location of definitions, see "How to Use This Census Report"]

State County County Subdivision Place	Population 16 years and over												Own children under 6 years, all parents in family in labor force
			Labor force								Females with own children under 6 years		
			Percent in labor force		Civilian labor force		Workers						
								Means of transportation to work					
	Total	Female	Total	Female	Number	Percent un-employed	Number	Percent using car, truck, or van	Percent in carpools	Percent using public trans-portation	Number	Percent in labor force	
Franklin County—Con.													
White Oak township—Con.													
Wiederkehr Village city (part)	23	12	56.5	33.3	13	-	13	100.0	-	-	-	(X)	-
White Rock township	83	40	47.0	30.0	39	5.1	37	86.5	27.0	-	10	30.0	9
Wittich township	572	303	44.8	40.9	256	-	256	96.9	34.4	-	25	100.0	27
Fulton County	9 321	4 794	52.3	47.8	4 869	5.9	4 474	93.1	14.9	0.1	568	71.8	465
Afton township	496	206	55.6	44.2	276	7.6	255	95.3	18.0	-	5	100.0	-
Benton township	2 000	1 077	50.1	42.3	1 001	4.0	947	91.8	11.3	0.3	140	55.0	99
Salem city	1 251	712	43.9	34.8	549	2.9	526	93.2	12.0	-	97	60.8	81
Big Creek township	271	153	57.2	49.0	155	9.7	140	87.1	15.7	-	26	61.5	16
Cleveland township	372	191	55.1	49.2	205	5.4	183	88.5	12.6	-	34	79.4	39
Fulton township	763	385	58.6	55.3	447	3.8	416	95.7	18.5	0.5	51	76.5	48
Viola town	282	155	56.7	47.7	160	2.5	142	95.1	13.4	1.4	19	52.6	16
Mammoth Spring township	1 792	976	49.6	45.0	885	6.2	794	92.6	12.7	-	126	64.3	88
Mammoth Spring city	922	501	48.6	43.3	445	5.4	417	92.8	18.2	-	58	44.8	39
Mount Calm township	116	52	75.0	84.6	87	5.7	79	87.3	25.3	-	18	100.0	14
Myatt township	147	81	41.5	38.3	61	-	61	90.2	39.3	-	7	100.0	7
Pleasant Ridge township	1 486	723	51.0	46.5	758	12.9	660	97.4	16.1	-	77	90.9	92
Ash Flat city (part)	-	-	(X)	(X)	-	(X)	-	(X)	(X)	(X)	-	(X)	-
Cherokee Village city (part)	634	316	40.7	37.0	258	18.2	211	94.8	22.7	-	48	100.0	54
South Fork township	423	221	46.1	52.0	195	-	195	95.9	9.2	-	8	100.0	10
Strawberry township	458	221	49.6	47.5	227	0.9	216	100.0	13.0	-	8	75.0	9
Horseshoe Bend city (part)	12	7	-	-	-	(X)	-	(X)	(X)	(X)	-	(X)	-
Union township	271	126	42.8	54.0	116	10.3	85	100.0	32.9	-	9	100.0	9
Vidette township	278	140	61.2	59.3	170	1.8	165	75.8	18.8	-	25	72.0	14
Washington township	302	155	59.9	55.5	181	-	181	91.2	1.7	-	28	75.0	16
Wilson township	146	87	71.9	63.2	105	7.6	97	92.8	33.0	-	6	100.0	4
Garland County	71 338	37 512	54.1	48.2	38 482	5.1	36 185	92.8	13.9	1.0	3 793	63.5	3 258
Hale township	12 695	6 589	42.7	36.7	5 410	3.5	5 185	94.1	10.8	-	497	65.2	408
Hot Springs Village CDP (part)	5 946	3 164	20.5	17.3	1 221	2.1	1 178	94.2	10.0	-	72	65.3	54
Mountain Pine city	552	308	58.5	49.0	321	3.4	301	93.4	17.9	-	43	55.8	45
Rockwell CDP (part)	36	17	75.0	47.1	27	-	27	100.0	-	-	-	(X)	-
Hot Springs township	33 145	17 986	54.2	48.0	17 924	6.4	16 647	90.3	15.3	2.1	1 845	66.1	1 635
Hot Springs city (part)	29 065	15 861	53.2	47.1	15 438	6.4	14 355	89.8	15.7	2.2	1 603	65.1	1 397
Lake Hamilton CDP (part)	74	39	47.3	15.4	35	20.0	28	100.0	-	-	-	(X)	-
Piney CDP (part)	32	12	81.3	50.0	26	-	26	100.0	-	-	6	16.7	1
Lake Hamilton township	13 715	7 052	61.2	55.7	8 363	3.1	8 005	95.9	11.8	-	756	59.3	607
Hot Springs city (part)	-	-	(X)	(X)	-	(X)	-	(X)	(X)	(X)	-	(X)	-
Lake Hamilton CDP (part)	1 191	607	61.0	52.6	727	4.5	687	99.3	13.8	-	75	72.0	72
Rockwell CDP (part)	2 396	1 232	59.5	53.3	1 399	3.3	1 373	96.9	6.6	-	154	72.1	136
Whittington township	11 783	5 885	57.8	52.4	6 785	5.2	6 348	94.3	15.4	-	695	60.3	608
Fountain Lake town	285	163	55.4	44.8	158	-	158	100.0	36.1	-	41	31.7	7
Hot Springs city (part)	-	-	(X)	(X)	-	(X)	-	(X)	(X)	(X)	-	(X)	-
Hot Springs Village CDP (part)	317	152	50.5	41.4	160	-	160	100.0	4.4	-	10	-	-
Lonsdale town	89	47	65.2	59.6	58	3.4	54	96.3	16.7	-	10	40.0	2
Piney CDP (part)	3 084	1 534	63.0	57.0	1 923	4.5	1 790	93.3	14.4	-	206	50.5	163
Grant County	12 683	6 465	62.3	54.0	7 883	4.2	7 449	96.5	14.2	0.2	926	65.1	806
Calvert township	981	509	65.2	57.0	640	1.9	624	97.4	15.9	1.0	87	87.4	91
Darysaw township	577	309	72.6	69.9	419	3.1	406	100.0	18.0	-	37	51.4	20
Davis township	227	99	58.1	47.5	132	17.4	109	100.0	17.4	-	6	100.0	6
Dekalb township	542	281	64.9	61.9	352	2.6	329	92.4	10.6	-	24	87.5	24
Tull town	291	142	62.2	61.3	181	5.0	172	89.5	12.8	-	17	82.4	17
Fenter township	624	317	63.5	53.9	396	3.0	374	97.3	16.8	-	52	73.1	46
Poyen town	188	97	64.4	52.6	121	2.5	118	96.6	25.4	-	19	78.9	14
Franklin township	228	109	55.7	47.7	127	8.7	116	94.0	16.4	-	12	50.0	16
Madison township	538	256	54.1	44.5	291	8.2	267	98.1	17.2	-	27	51.9	21
Merry Green township	5 079	2 658	61.1	51.6	3 084	3.1	2 957	95.4	13.0	0.1	388	64.2	287
Sheridan city	2 997	1 585	59.8	49.7	1 776	2.5	1 730	94.7	12.9	0.2	242	58.3	139
River township	912	445	62.3	58.4	568	7.9	511	97.5	17.6	-	83	77.1	73
Prattsville town	229	107	61.6	55.1	141	11.3	125	95.2	12.0	-	10	60.0	6
Simpson township	1 341	686	58.8	48.5	788	1.4	772	99.1	13.3	0.9	109	53.2	138
Tennessee township	602	311	62.3	48.9	375	8.0	338	95.6	14.5	-	48	37.5	25
Leola town	353	184	60.3	42.9	213	3.3	201	94.5	18.4	-	40	40.0	23
Washington township	1 032	485	68.9	63.9	711	6.8	646	95.8	12.5	-	53	64.2	59
Greene County	29 044	15 117	62.0	54.6	17 996	5.6	16 811	95.8	12.8	0.1	2 085	68.6	1 824
Blue Cane township	52	21	44.2	57.1	23	-	23	100.0	-	-	7	100.0	-
Breckenridge township	1 054	532	61.6	50.6	649	3.7	619	93.9	14.2	0.6	84	40.5	37
Lafe town	322	178	66.5	62.9	214	4.7	201	94.5	11.4	-	24	70.8	19
Bryan township	250	133	51.2	43.6	128	20.3	97	73.2	4.1	-	4	100.0	5
Cache township	928	501	51.3	36.7	476	4.6	454	91.4	15.0	-	71	64.8	66
Clark township	13 390	7 157	60.2	52.5	8 052	6.5	7 460	95.8	12.9	-	966	73.4	885
Paragould city (part)	12 843	6 884	60.1	52.5	7 711	6.5	7 140	95.6	13.2	-	933	73.4	849
Collier township	387	202	65.4	52.0	253	6.7	226	96.5	7.5	-	27	100.0	35
Paragould city (part)	53	30	73.6	53.3	39	-	29	100.0	20.7	-	-	(X)	-
Crowley township	339	163	71.7	63.2	243	11.1	216	96.8	7.4	-	26	46.2	13
Evening Shade township	49	23	55.1	43.5	27	18.5	22	100.0	-	-	5	-	-
Friendship township	619	301	62.4	53.2	386	6.0	356	100.0	8.1	-	38	52.6	44
Hays township	86	37	61.6	67.6	53	-	53	49.1	-	-	-	(X)	-
Hopewell township	276	144	44.9	32.6	124	5.6	112	88.4	-	-	-	(X)	-
Hurricane township	1 323	677	59.4	53.9	786	3.3	754	97.2	12.2	-	82	75.6	62
Marmaduke city	907	490	57.9	49.2	525	3.4	501	96.8	15.0	-	59	74.6	51
Jones township	394	185	51.0	44.9	201	5.5	186	89.8	13.4	-	15	73.3	14
Delaplaine town	104	51	60.6	51.0	63	11.1	54	90.7	11.1	-	6	83.3	5
Lake township	209	93	52.6	37.6	110	8.2	101	89.1	-	-	28	46.4	12

Table 7. **Employment Status and Journey to Work: 2000**—Con.

[Data based on a sample (except Tables 65-68). For information on confidentiality protection, coverage, sampling error, and nonsampling error, see Appendix G. For location of definitions, see "How to Use This Census Report"]

State County County Subdivision Place	Population 16 years and over												Own children under 6 years, all parents in family in labor force
			Labor force								Females with own children under 6 years		
			Percent in labor force		Civilian labor force		Workers						
								Means of transportation to work					
	Total	Female	Total	Female	Number	Percent un-employed	Number	Percent using car, truck, or van	Percent in carpools	Percent using public trans-portation	Number	Percent in labor force	
Greene County—Con.													
Main Shore township	240	112	40.0	25.9	96	-	96	100.0	11.5	-	19	63.2	10
Poland township	890	415	65.4	60.0	582	1.2	575	94.6	7.1	-	58	48.3	30
Reynolds township	76	34	68.4	70.6	52	5.8	49	73.5	-	-	-	(X)	-
St. Francis township	752	401	63.8	55.6	480	5.6	446	100.0	6.1	-	27	74.1	30
Paragould city (part)	115	49	94.8	87.8	109	-	109	100.0	7.3	-	8	100.0	8
Salem township	623	318	59.9	52.8	373	9.4	334	96.1	11.7	-	77	50.6	50
Shady Grove township	192	105	68.8	56.2	132	6.8	123	93.5	10.6	-	15	53.3	30
Spring Grove township	4 627	2 397	69.6	64.7	3 213	3.2	3 087	97.0	14.7	0.3	358	68.4	316
Paragould city (part)	4 157	2 182	69.6	64.6	2 884	2.1	2 803	97.3	14.2	0.3	314	68.2	289
Sugar Creek township	425	219	68.5	60.7	291	11.0	259	95.4	20.1	-	35	45.7	19
Paragould city (part)	-	-	(X)	(X)	-	(X)	-	(X)	(X)	(X)	-	(X)	-
Union township	1 787	900	67.7	63.9	1 205	5.2	1 107	98.5	15.6	0.5	130	80.0	143
Oak Grove Heights town	549	268	71.8	68.3	394	6.6	356	96.3	11.8	0.8	49	71.4	55
Paragould city (part)	-	-	(X)	(X)	-	(X)	-	(X)	(X)	(X)	-	(X)	-
Walnut Corner township	76	47	80.3	68.1	61	8.2	56	100.0	57.1	-	13	100.0	23
Hempstead County	17 899	9 439	61.5	53.1	11 004	6.5	10 075	94.1	17.5	0.2	1 376	60.8	1 041
Bodcaw township	396	190	79.5	70.0	315	8.3	289	94.8	14.5	-	24	83.3	26
Patmos town	42	20	78.6	75.0	33	9.1	30	93.3	20.0	-	-	(X)	-
Bois d'Arc township	657	350	54.9	42.9	361	8.0	319	94.4	22.9	-	42	76.2	49
Fulton city	223	117	57.0	42.7	127	7.9	112	96.4	15.2	-	17	70.6	10
McNab town	26	12	57.7	41.7	15	13.3	13	100.0	-	-	1	100.0	1
De Roan township	10 499	5 636	61.3	53.2	6 432	7.1	5 844	94.9	19.2	0.3	860	58.7	607
Hope city	7 852	4 288	59.2	50.8	4 648	8.7	4 144	95.5	22.6	0.3	714	57.7	468
Perrytown city	218	124	62.4	62.9	136	4.4	127	96.9	15.7	-	7	100.0	9
Garland township	326	144	59.2	51.4	193	4.1	182	97.8	7.1	-	21	57.1	12
Mine Creek township	1 174	603	65.8	54.7	773	5.7	706	90.4	14.2	-	87	62.1	77
Ozan city (part)	15	8	53.3	37.5	8	-	8	75.0	-	-	2	100.0	3
Noland township	414	215	61.4	52.1	254	13.4	217	96.3	15.7	-	27	51.9	19
Emmet city (part)	27	17	81.5	70.6	22	9.1	20	100.0	-	-	2	-	-
Ozan township	1 115	586	60.8	60.9	678	6.8	620	92.9	21.1	0.3	74	73.0	55
Oakhaven city	39	22	79.5	81.8	31	6.5	29	93.1	-	-	6	100.0	5
Ozan city (part)	50	23	76.0	78.3	38	7.9	35	100.0	11.4	-	4	100.0	7
Washington city	115	62	49.6	54.8	57	7.0	53	92.5	17.0	3.8	-	(X)	-
Redland township	541	261	59.5	51.3	322	2.2	315	90.5	9.5	-	44	86.4	52
McCaskill city	50	26	60.0	61.5	30	6.7	28	92.9	14.3	-	14	71.4	6
Saline township	562	279	54.3	44.4	305	4.6	281	92.9	18.5	-	17	82.4	19
Springhill township	1 131	589	61.7	51.4	698	0.7	678	94.2	11.1	-	74	59.5	58
Wallaceburg township	726	387	59.4	49.9	431	5.6	403	90.1	15.9	0.5	65	38.5	35
Blevins city	261	136	58.2	42.6	152	9.2	136	97.1	33.1	1.5	33	27.3	12
Water Creek township	358	199	67.6	53.3	242	7.9	221	96.8	12.2	-	41	61.0	32
Hot Spring County	23 624	12 104	60.1	53.5	14 182	4.9	13 282	95.3	14.2	0.2	1 552	65.9	1 339
Antioch township	273	140	61.5	57.9	168	-	168	100.0	7.1	-	13	30.8	5
Big Creek township	300	154	59.7	50.0	179	1.1	173	97.1	6.9	-	24	54.2	16
Bismarck township	1 574	832	60.0	54.2	945	2.6	913	91.8	27.1	-	82	61.0	53
Brown Springs township	147	69	55.8	55.1	82	-	80	93.8	17.5	-	10	50.0	9
Butterfield township	1 168	566	61.4	50.0	715	3.8	680	98.4	17.5	-	84	28.6	26
Malvern city (part)	4	2	-	-	-	(X)	-	(X)	(X)	(X)	-	(X)	-
Rockport town (part)	227	108	62.6	56.5	142	2.1	138	97.1	16.7	-	17	70.6	12
Clear Creek township	304	179	54.9	44.1	167	1.8	159	94.3	11.3	-	26	61.5	31
De Roche township	1 016	499	65.3	55.3	663	5.0	627	89.0	17.7	0.8	38	68.4	48
Dover township	433	214	80.1	69.2	347	3.2	319	98.1	6.6	-	18	100.0	27
Fenter township	9 476	5 031	55.6	51.5	5 260	5.5	4 875	94.7	10.5	0.2	606	71.5	610
Malvern city (part)	6 938	3 756	54.7	50.8	3 795	6.0	3 487	94.1	10.0	0.3	491	75.8	527
Perla town	93	36	58.1	47.2	54	25.9	40	95.0	25.0	-	2	100.0	3
Rockport town (part)	414	213	59.4	52.6	246	5.7	224	96.0	16.5	-	10	100.0	18
Gifford township	1 103	567	66.0	58.6	728	6.7	674	98.5	15.6	-	58	46.6	31
Harrison township	176	67	61.4	61.2	108	1.9	106	95.3	12.3	-	2	100.0	2
Henderson township	649	305	56.7	41.3	368	5.4	348	92.5	14.9	-	61	45.9	28
Lone Hill township	550	255	57.5	50.2	316	8.9	288	94.8	6.9	2.1	24	75.0	16
Magnet township	1 813	889	69.2	61.5	1 255	7.3	1 148	96.7	13.6	-	160	68.8	136
Midway township	823	408	61.7	61.8	508	1.8	493	96.3	11.0	-	37	86.5	41
Montgomery township	820	415	61.8	61.7	507	4.9	479	96.9	13.2	-	76	89.5	80
Ouachita township	556	289	59.5	47.8	329	4.6	307	97.4	18.6	-	36	52.8	30
Donaldson town	233	122	55.8	40.2	130	4.6	118	98.3	16.9	-	24	37.5	15
Prairie township	818	411	57.2	42.8	468	2.8	451	94.2	13.1	0.9	70	50.0	37
Friendship town	165	81	52.1	34.6	86	4.7	82	89.0	11.0	2.4	19	15.8	2
Saline township	1 094	563	70.2	58.3	768	4.7	722	96.3	26.0	-	111	76.6	100
Valley township	531	251	56.7	50.2	301	6.6	272	97.8	17.6	-	16	62.5	13
Howard County	10 922	5 711	61.2	53.2	6 685	4.9	6 293	92.4	15.9	0.1	766	67.0	752
Blackland township	106	55	65.1	43.6	69	4.3	66	83.3	15.2	-	3	100.0	7
Blue Bayou township	92	46	67.4	43.5	62	-	62	87.1	11.3	-	6	-	-
Blue Ridge township	138	75	60.9	56.0	84	-	84	86.9	27.4	-	12	100.0	13
Brewer township	219	114	67.6	63.2	148	-	148	100.0	3.4	-	19	100.0	25
Buck Range township	162	79	37.7	24.1	61	34.4	40	82.5	30.0	-	11	36.4	5
Burg township	39	24	41.0	20.8	16	-	14	85.7	14.3	-	-	(X)	-
Center Point township	465	232	49.0	35.8	228	2.6	216	97.7	10.2	-	48	18.8	27
Clay township	164	72	67.1	54.2	110	8.2	96	89.6	26.0	-	20	30.0	10
County Line township	417	206	76.3	69.9	318	4.7	303	98.7	8.9	-	45	75.6	55
Dillard township	219	111	70.3	56.8	154	2.6	137	87.6	4.4	-	13	61.5	10
Duckett township	27	12	59.3	25.0	16	-	16	81.3	25.0	-	3	-	-
Franklin township	237	116	54.0	44.8	128	18.0	100	86.0	-	-	12	75.0	7
Holly Creek township	189	95	61.9	63.2	117	3.4	113	91.2	8.0	-	6	100.0	6
Madison township	1 356	720	58.6	48.9	795	4.9	749	92.0	13.4	-	87	80.5	87
Dierks city	948	520	57.4	46.7	544	6.1	504	91.5	16.9	-	55	74.5	57

Table 7. **Employment Status and Journey to Work: 2000**—Con.

[Data based on a sample (except Tables 65-68). For information on confidentiality protection, coverage, sampling error, and nonsampling error, see Appendix G.
For location of definitions, see "How to Use This Census Report"]

State County County Subdivision Place	Population 16 years and over												Own children under 6 years, all parents in family in labor force
			Labor force								Females with own children under 6 years		
			Percent in labor force		Civilian labor force		Workers						
								Means of transportation to work					
	Total	Female	Total	Female	Number	Percent un-employed	Number	Percent using car, truck, or van	Percent in carpools	Percent using public trans-portation	Number	Percent in labor force	
Howard County—Con.													
Mineral Springs township	991	509	64.2	59.7	636	4.6	600	96.0	16.7	0.2	63	84.1	76
Mineral Springs city	904	468	64.5	60.3	583	5.0	547	95.8	18.3	0.2	60	83.3	73
Mountain township	292	147	67.8	58.5	198	4.0	188	73.4	18.6	-	17	52.9	19
Muddy Fork township	150	75	72.7	57.3	109	6.4	102	67.6	13.7	-	-	(X)	-
Nashville township	4 860	2 604	60.7	53.7	2 950	4.6	2 804	93.9	18.3	-	359	69.4	381
Nashville city	3 684	2 014	57.7	51.3	2 124	5.5	1 997	93.2	20.8	-	297	71.7	333
Saline township	105	45	67.6	51.1	71	-	71	100.0	29.6	-	3	-	-
Saratoga township	212	131	59.0	57.3	125	4.8	117	91.5	23.1	-	14	35.7	6
Tollette township	266	137	54.9	54.7	146	9.6	130	93.8	20.0	3.1	14	71.4	15
Tollette town	266	137	54.9	54.7	146	9.6	130	93.8	20.0	3.1	14	71.4	15
Umpire township	216	106	66.7	54.7	144	4.9	137	84.7	10.2	-	11	63.6	3
Independence County	26 922	13 846	60.8	54.8	16 330	5.9	15 100	94.3	13.9	0.1	1 929	65.8	1 591
Ashley township	986	467	65.7	55.5	648	5.4	605	91.2	9.3	-	50	62.0	41
Barren township	991	529	62.9	54.8	623	5.0	574	93.4	18.8	-	117	61.5	88
Cave City city (part)	59	40	52.5	60.0	31	-	31	90.3	9.7	-	-	(X)	-
Big Bottom township	1 052	565	55.5	48.5	584	7.2	526	96.6	9.9	-	91	52.7	57
Newark city (part)	892	494	53.7	46.6	479	7.1	434	96.3	10.8	-	87	50.6	50
Black River township	183	91	59.0	51.6	108	5.6	96	94.8	10.4	-	8	50.0	13
Cushman township	729	361	56.9	56.5	415	6.7	377	98.4	14.9	-	56	69.6	50
Cushman town (part)	145	72	44.1	44.4	64	1.6	63	98.4	14.3	-	10	50.0	3
Departee township	193	105	60.6	57.1	117	9.4	106	100.0	19.8	-	29	75.9	29
Dota township	641	305	65.2	62.0	418	3.1	403	96.8	17.1	-	48	68.8	50
Fairview township	1 115	565	58.7	49.2	654	7.2	588	94.7	16.2	-	38	55.3	48
Pleasant Plains town	175	93	51.4	41.9	90	5.6	83	96.4	9.6	-	18	72.2	22
Gainsboro township	791	390	64.2	58.7	508	5.5	472	96.0	10.6	-	44	72.7	42
Greenbrier township	1 282	654	65.0	62.1	824	9.1	742	95.4	14.8	-	61	100.0	80
Hill township	265	118	66.8	56.8	177	13.0	150	90.7	14.0	-	14	71.4	15
Huff township	445	204	67.9	57.8	302	5.6	271	91.1	19.6	1.1	58	53.4	57
Jefferson township	204	101	48.5	44.6	99	-	99	100.0	-	-	7	100.0	4
Liberty township	555	278	52.6	57.6	292	4.5	273	92.3	31.1	-	38	55.3	22
Logan township	121	62	58.7	56.5	71	-	71	94.4	16.9	-	2	-	-
McHue township	3 087	1 657	61.6	59.3	1 902	7.7	1 734	95.7	15.3	-	263	66.2	216
Batesville city (part)	-	-	(X)	(X)	-	(X)	-	(X)	(X)	(X)	-	(X)	-
Magness township	331	164	54.4	45.7	180	3.9	170	98.2	16.5	-	22	63.6	17
Magness town	129	68	41.9	33.8	54	-	54	100.0	31.5	-	6	-	3
Marshell township	119	58	45.4	37.9	54	-	52	96.2	15.4	-	7	57.1	5
Moorefield township	1 817	929	69.0	61.8	1 253	5.4	1 165	97.1	6.4	-	169	64.5	117
Batesville city (part)	999	501	71.4	65.5	713	3.5	677	98.5	6.9	-	98	65.3	47
Moorefield town	134	71	59.7	54.9	80	8.8	73	97.3	11.0	-	14	57.1	5
Oil Trough township	526	238	54.8	43.3	288	11.8	249	94.4	8.0	-	41	48.8	20
Oil Trough town	148	77	65.5	59.7	97	10.3	82	93.9	7.3	-	22	45.5	12
Relief township	349	191	52.7	36.1	184	-	184	89.7	12.0	-	7	-	-
Rosie township	506	254	74.7	62.2	378	6.9	352	98.3	7.1	-	41	78.0	39
Ruddell township	7 839	4 195	57.2	51.2	4 458	5.6	4 140	92.2	14.5	-	541	70.8	447
Batesville city (part)	6 574	3 548	57.0	51.4	3 724	6.3	3 445	91.9	15.6	-	446	74.2	381
Salado township	709	334	65.3	53.9	463	2.6	434	86.6	28.8	1.4	45	48.9	29
Union township	336	164	56.8	61.6	191	14.7	158	98.1	12.0	-	22	81.8	22
Cushman town (part)	209	111	56.9	64.0	119	21.8	91	97.8	7.7	-	17	76.5	9
Washington township	742	344	64.2	64.0	476	-	476	94.5	10.7	-	42	76.2	35
White River township	686	356	65.2	59.0	447	4.3	423	97.9	13.9	-	46	54.3	43
Sulphur Rock town	321	167	61.4	52.7	197	4.6	186	97.8	14.0	-	23	52.2	27
Wycough township	322	167	67.1	48.5	216	2.8	210	95.2	3.8	-	22	18.2	5
Newark city (part)	35	17	68.6	64.7	24	-	24	100.0	4.2	-	2	-	-
Izard County	10 810	5 370	47.4	43.4	5 123	4.1	4 815	93.5	14.9	0.3	599	63.4	433
Athens township	115	51	82.6	76.5	95	5.3	90	88.9	14.4	-	2	100.0	4
Baker township	168	91	42.3	35.2	71	-	65	100.0	24.6	-	-	(X)	-
Horseshoe Bend city (part)	31	14	54.8	35.7	17	-	17	100.0	-	-	-	(X)	-
Oxford city (part)	4	1	100.0	100.0	4	-	4	100.0	100.0	-	-	(X)	-
Barren Fork township	404	207	60.6	54.6	245	2.4	233	96.6	12.4	-	51	60.8	32
Mount Pleasant town (part)	209	112	53.1	46.4	111	5.4	103	96.1	14.6	-	34	52.9	16
Big Spring township	176	92	69.9	66.3	123	1.6	119	97.5	10.1	-	9	88.9	11
Bryan township	350	175	64.9	57.7	227	5.3	215	84.7	29.3	2.8	23	65.2	11
Claiborne township	107	58	70.1	60.3	75	-	75	84.0	17.3	-	7	100.0	6
Calico Rock city (part)	-	-	(X)	(X)	-	(X)	-	(X)	(X)	(X)	-	(X)	-
Drytown township	263	131	53.2	51.1	140	6.4	129	95.3	7.8	-	13	84.6	13
Mount Pleasant town (part)	79	43	60.8	67.4	48	14.6	39	89.7	10.3	-	5	100.0	6
Franklin township	327	163	61.5	52.8	201	1.0	199	91.5	16.1	-	15	73.3	16
Franklin town (part)	155	76	63.2	55.3	98	-	98	94.9	12.2	-	8	100.0	12
Horseshoe Bend city (part)	7	4	100.0	100.0	7	-	7	42.9	-	-	-	(X)	-
Gid township	217	102	59.4	52.0	129	1.6	125	89.6	19.2	-	11	100.0	19
Guion township	133	64	54.9	48.4	73	-	68	89.7	16.2	-	10	100.0	10
Guion town	77	41	49.4	41.5	38	-	38	81.6	15.8	-	2	100.0	2
Guthrie township	151	66	44.4	39.4	67	3.0	65	87.7	21.5	-	21	52.4	10
Jefferson township	2 112	1 157	28.6	25.8	603	6.6	553	98.2	18.3	-	74	44.6	39
Franklin town (part)	-	-	(X)	(X)	-	(X)	-	(X)	(X)	(X)	-	(X)	-
Horseshoe Bend city (part)	1 952	1 072	26.2	23.4	511	7.8	461	97.8	18.9	-	62	33.9	24
Lacrosse township	179	99	60.9	53.5	109	-	109	95.4	5.5	-	33	87.9	17
Melbourne city (part)	3	3	-	-	-	(X)	-	(X)	(X)	(X)	-	(X)	-
Lafferty township	73	40	54.8	55.0	40	20.0	29	100.0	6.9	-	5	100.0	6
Lunenburg township	126	61	53.2	44.3	67	11.9	57	94.7	7.0	-	3	100.0	2
Mill Creek township	1 534	852	54.6	47.1	838	4.8	785	96.3	14.1	0.3	107	66.4	97
Melbourne city (part)	1 295	718	52.7	45.4	682	5.3	636	96.5	14.6	0.3	88	68.2	83
Mount Olive township	73	35	34.2	37.1	25	-	18	100.0	-	-	-	(X)	-
Newburg township	551	280	50.1	40.7	276	4.3	261	93.9	9.6	1.9	40	52.5	18
Oxford city (part)	7	4	42.9	50.0	3	-	-	(X)	(X)	(X)	-	(X)	-

Table 7. **Employment Status and Journey to Work: 2000**—Con.

[Data based on a sample (except Tables 65-68). For information on confidentiality protection, coverage, sampling error, and nonsampling error, see Appendix G.
For location of definitions, see "How to Use This Census Report"]

State County County Subdivision Place	Population 16 years and over												Own children under 6 years, all parents in family in labor force
			Labor force								Females with own children under 6 years		
			Percent in labor force		Civilian labor force		Workers						
								Means of transportation to work					
	Total	Female	Total	Female	Number	Percent un-employed	Number	Percent using car, truck, or van	Percent in carpools	Percent using public trans-portation	Number	Percent in labor force	
Izard County—Con.													
New Hope township	667	344	50.7	44.8	338	5.6	311	91.3	15.1	-	43	65.1	27
Oxford city (part)	485	255	48.5	41.2	235	5.5	221	92.8	15.4	-	31	51.6	13
Pleasant Hill township	247	118	60.7	50.0	150	1.3	137	95.6	11.7	-	10	30.0	2
Sage township	194	95	63.4	65.3	123	3.3	119	90.8	11.8	-	5	100.0	8
Melbourne city (part)	19	9	78.9	77.8	15	-	15	86.7	-	-	-	(X)	-
Strawberry township	203	117	49.3	39.3	100	4.0	96	88.5	6.3	-	2	100.0	1
Union township	2 066	800	40.2	45.0	831	3.6	784	91.7	15.9	0.1	94	61.7	60
Calico Rock city (part)	816	441	50.4	44.7	411	5.4	379	88.4	14.2	0.3	54	75.9	39
Pineville town	204	99	59.8	53.5	122	2.5	116	91.4	13.8	-	23	47.8	7
Violet Hill township	269	124	42.4	41.9	114	3.5	110	88.2	7.3	-	10	-	-
White River township	105	48	60.0	45.8	63	-	63	100.0	27.0	-	11	45.5	24
Jackson County	14 856	7 992	50.2	45.0	7 458	6.9	6 875	95.5	12.6	0.2	832	65.0	713
Barren township	732	368	55.1	42.1	403	8.7	363	98.6	28.9	-	34	61.8	32
Bateman township	22	5	72.7	100.0	16	-	16	100.0	-	-	-	(X)	-
Newport city (part)	-	-	(X)	(X)	-	(X)	-	(X)	(X)	(X)	-	(X)	-
Bird township	1 750	932	55.3	50.8	968	9.9	869	95.6	8.5	-	117	64.1	87
Tuckerman city (part)	1 366	735	56.2	49.5	768	9.1	698	96.1	8.9	-	99	63.6	73
Breckenridge township	415	203	65.3	62.6	271	1.8	266	93.6	9.0	1.5	23	87.0	41
Tupelo town	125	61	60.0	57.4	75	6.7	70	88.6	15.7	5.7	12	75.0	17
Weldon town	66	36	69.7	72.2	46	-	46	100.0	-	-	-	(X)	9
Bryan township	67	23	43.3	47.8	29	-	29	100.0	-	-	5	100.0	4
Cache township	212	105	56.6	47.6	120	-	120	86.7	-	-	11	100.0	14
Cow Lake township	354	174	53.1	44.8	188	10.6	168	100.0	22.6	-	35	40.0	18
Beedeville town	72	31	58.3	51.6	42	-	42	100.0	9.5	-	11	18.2	3
Glaize township	646	352	50.6	42.0	327	5.8	289	93.1	16.3	-	45	24.4	13
Glass township	919	485	57.5	52.0	528	6.3	483	92.5	17.6	-	73	69.9	52
Swifton city	672	358	59.2	55.3	398	5.3	369	94.0	19.2	-	58	67.2	40
Grubbs township	543	291	54.9	45.4	298	6.0	277	98.9	10.8	-	30	80.0	28
Grubbs town	347	175	62.2	55.4	216	5.6	201	98.5	12.4	-	28	78.6	26
Jefferson township	992	500	63.4	62.8	629	6.7	587	98.5	12.3	-	53	94.3	74
Campbell Station town	220	112	69.5	71.4	153	10.5	137	98.5	5.1	-	7	100.0	16
Diaz city (part)	156	82	75.0	72.0	117	7.7	108	100.0	9.3	-	7	100.0	12
Jacksonport town	218	119	62.8	57.1	137	5.8	129	96.1	13.2	-	9	100.0	15
Tuckerman city (part)	32	20	25.0	25.0	8	12.5	7	71.4	-	-	3	100.0	3
Richwoods township	299	151	61.9	57.0	185	7.6	171	92.4	11.1	-	14	100.0	17
Amagon town	71	40	49.3	40.0	35	5.7	33	93.9	33.3	-	1	100.0	2
Union township	6 270	3 540	53.0	47.8	3 324	6.9	3 069	95.4	11.8	0.3	372	62.9	322
Diaz city (part)	740	391	61.6	55.8	454	7.5	410	97.8	14.4	-	53	47.2	38
Newport city (part)	5 006	2 879	51.2	46.5	2 561	7.1	2 366	94.8	11.1	0.4	302	65.2	274
Village township	1 635	863	10.5	8.2	172	2.3	168	95.8	6.5	-	20	55.0	11
Diaz city (part)	-	-	(X)	(X)	-	(X)	-	(X)	(X)	(X)	-	(X)	-
Newport city (part)	1 462	749	5.5	4.5	81	-	81	100.0	8.6	-	10	60.0	4
Jefferson County	64 892	33 583	56.0	53.5	36 216	8.3	32 715	95.7	15.1	0.5	4 604	68.0	3 763
Barraque township	1 727	868	68.6	61.1	1 184	4.1	1 122	96.2	12.2	0.2	110	73.6	102
Redfield city	903	450	65.7	61.8	593	4.2	559	95.5	6.4	-	54	74.1	49
Bogy township	124	49	31.5	-	39	-	39	69.2	23.1	-	-	(X)	-
Bolivar township	350	164	52.0	41.5	182	-	173	100.0	22.0	-	21	28.6	4
Dudley Lake township	1 898	204	12.6	56.4	240	3.8	229	100.0	32.3	-	41	75.6	27
Dunnington township	323	186	43.3	33.3	140	11.4	124	86.3	8.9	-	9	44.4	2
Wabbaseka city	174	96	35.6	30.2	62	11.3	55	94.5	18.2	-	9	44.4	2
Jefferson township	1 601	812	70.6	68.0	1 115	4.1	1 072	98.6	8.0	-	140	75.0	106
Melton township	769	351	53.4	40.5	411	13.1	352	92.3	9.9	2.3	37	62.2	61
Niven township	1 431	729	63.7	56.2	911	2.4	884	98.0	8.3	-	73	68.5	58
Old River township	79	45	39.2	53.3	31	38.7	19	100.0	-	-	-	(X)	-
Pastoria township	242	113	29.8	17.7	72	13.9	51	100.0	-	-	-	(X)	-
Plum Bayou township	1 320	719	53.7	52.2	709	13.4	599	93.2	18.0	1.5	118	72.0	92
Altheimer city	826	477	49.3	46.1	407	16.0	329	96.0	23.4	0.6	89	67.4	71
Sherrill town	88	47	56.8	53.2	50	-	48	95.8	16.7	-	7	42.9	2
Richland township	324	157	58.3	63.7	189	8.5	166	100.0	22.3	-	18	61.1	10
Roberts township	382	203	56.0	44.3	214	9.3	192	93.2	14.6	-	15	-	4
Humphrey city (part)	342	184	54.4	41.8	186	9.1	167	92.2	12.6	-	15	-	4
Spring township	2 385	1 176	66.0	60.3	1 574	3.2	1 498	97.9	14.8	-	153	64.7	116
Talladega township	1 066	548	56.4	46.7	601	6.5	562	97.3	7.7	-	61	54.1	27
Vaugine township	41 553	22 476	54.2	51.9	22 490	10.0	19 915	95.2	17.2	0.6	3 092	67.5	2 591
Pine Bluff city	41 339	22 375	54.2	52.0	22 368	10.1	19 806	95.3	17.3	0.6	3 092	67.5	2 591
Victoria township	251	125	59.4	56.0	149	4.0	143	94.4	8.4	-	7	100.0	5
Villemont township	75	28	44.0	-	33	21.2	26	50.0	50.0	-	-	(X)	-
Washington township	7 086	3 617	65.6	59.5	4 606	5.8	4 300	96.6	9.6	0.3	579	72.7	453
White Hall city	3 745	1 932	69.6	64.8	2 599	4.6	2 453	97.8	6.7	-	362	77.9	278
Whiteville township	1 906	1 013	69.6	61.8	1 326	3.5	1 249	95.5	13.6	-	130	70.0	105
Johnson County	17 833	9 156	58.7	51.9	10 449	7.8	9 491	92.1	16.1	0.1	1 093	61.4	980
Batson township	146	58	52.7	34.5	77	-	77	76.6	9.1	-	8	62.5	6
Dickerson-Hill township	103	45	37.9	37.8	39	-	39	74.4	25.6	-	7	71.4	5
Grant township	1 081	526	53.0	47.7	573	9.2	520	91.5	13.8	0.6	60	58.3	57
Coal Hill city	814	384	50.2	44.5	409	9.0	372	94.4	14.5	0.8	34	50.0	25
Hickey township	462	244	65.2	66.8	301	12.3	257	91.1	24.1	2.3	7	100.0	28
Horsehead township	526	275	70.0	62.2	368	5.2	325	95.1	17.5	-	37	67.6	43
Howell township	895	435	61.8	51.7	545	4.8	524	93.9	15.3	-	46	82.6	52
Knoxville city (part)	387	196	65.1	60.7	252	5.6	238	96.6	12.6	-	28	82.1	28
King township	774	392	54.5	41.1	422	4.5	396	93.2	17.4	-	52	71.2	50
Lee township	187	87	64.2	52.9	120	-	120	98.3	15.8	-	7	28.6	9
Low Gap township	85	39	58.8	48.7	50	-	47	83.0	4.3	-	1	-	-
McKennon township	592	273	56.1	54.6	332	2.1	318	89.6	19.8	-	49	40.8	19
Mulberry township	156	72	51.3	47.2	80	1.3	76	94.7	17.1	2.6	13	38.5	6

Table 7. **Employment Status and Journey to Work: 2000**—Con.

[Data based on a sample (except Tables 65-68). For information on confidentiality protection, coverage, sampling error, and nonsampling error, see Appendix G.
For location of definitions, see "How to Use This Census Report"]

State County County Subdivision Place	Population 16 years and over												Own children under 6 years, all parents in family in labor force
			Labor force								Females with own children under 6 years		
			Percent in labor force		Civilian labor force		Workers						
								Means of transportation to work					
	Total	Female	Total	Female	Number	Percent un-employed	Number	Percent using car, truck, or van	Percent in carpools	Percent using public trans-portation	Number	Percent in labor force	
Johnson County—Con.													
Perry township	608	305	53.8	36.7	327	4.3	306	91.2	16.3	-	35	28.6	15
Pittsburg township	1 293	641	59.2	52.4	763	8.9	682	94.9	13.9	-	74	82.4	101
Knoxville city (part)	8	4	100.0	100.0	8	-	8	100.0	-	-	-	(X)	-
Lamar city (part)	729	378	54.3	45.2	394	7.9	358	95.5	15.1	-	32	78.1	47
Prairie township	929	467	59.5	57.2	553	6.7	495	92.7	16.0	-	53	100.0	95
Clarksville city (part)	247	100	55.1	41.0	136	11.8	120	86.7	24.2	-	6	100.0	7
Red Lick township	992	522	59.1	53.4	586	3.6	536	92.4	14.4	-	83	49.4	39
Sherman township	257	136	54.1	44.9	139	4.3	133	91.0	21.1	-	4	50.0	8
Spadra township	7 706	4 091	59.8	53.2	4 597	10.1	4 112	91.1	15.9	-	485	58.1	387
Clarksville city (part)	5 844	3 109	57.9	50.1	3 376	12.6	2 929	89.3	16.5	-	389	55.3	290
Lamar city (part)	359	190	56.8	51.1	204	10.3	182	92.9	8.8	1.1	27	37.0	15
Stonewall township	305	163	63.3	62.0	193	6.2	175	100.0	11.4	-	22	77.3	23
Ward township	736	385	52.2	42.1	384	7.8	353	95.2	19.8	-	50	52.0	37
Hartman city	484	243	55.2	45.7	267	9.0	243	97.1	13.6	-	20	70.0	24
Lafayette County	6 709	3 591	51.3	43.9	3 441	7.9	3 111	92.7	20.2	0.5	402	63.9	340
Baker township	1 931	1 105	50.2	43.5	970	10.1	856	92.8	21.3	-	102	78.4	128
Stamps city (part)	1 625	932	49.2	42.8	800	10.3	702	92.9	25.2	-	75	77.3	113
French township	236	103	50.0	41.7	118	5.9	107	100.0	16.8	-	-	(X)	-
Hadley township	955	482	63.2	60.0	604	6.6	557	93.5	16.2	0.7	55	63.6	43
Buckner city	294	147	59.5	55.8	175	8.6	153	94.1	22.9	2.6	31	51.6	18
Stamps city (part)	-	-	(X)	(X)	-	(X)	-	(X)	(X)	(X)	-	(X)	-
La Grange township	421	187	59.4	44.4	250	3.6	241	90.0	32.0	2.1	25	68.0	19
Lewisville city (part)	99	37	76.8	56.8	76	6.6	71	93.0	47.9	2.8	4	50.0	4
Mars Hill township	151	70	44.4	51.4	67	9.0	61	90.2	31.1	-	4	-	-
Roane township	1 100	588	44.7	32.3	492	11.4	431	86.3	21.1	0.5	93	44.1	49
Bradley city	417	240	45.8	34.6	191	18.8	152	91.4	31.6	-	34	55.9	27
Russell township	137	67	41.6	17.9	57	7.0	53	94.3	15.1	5.7	4	-	-
Steel township	1 171	678	51.0	45.9	597	7.2	531	97.7	18.5	0.4	84	77.4	83
Lewisville city (part)	898	520	51.2	48.1	460	6.1	415	99.3	21.2	-	55	76.4	50
Walker Creek township	607	311	47.1	42.4	286	2.8	274	90.9	16.4	-	35	54.3	18
Lawrence County	14 048	7 360	54.7	46.1	7 683	5.6	7 139	92.2	12.7	0.3	878	54.9	647
Annieville township	321	156	57.6	61.5	185	8.6	163	89.6	22.1	-	30	33.3	5
Ashland township	200	92	44.5	38.0	89	-	89	96.6	10.1	2.2	10	30.0	15
Minturn town	97	46	59.8	56.5	58	-	58	94.8	15.5	3.4	3	100.0	15
Black River township	424	202	50.0	45.5	212	7.5	196	93.9	9.2	-	14	28.6	7
Powhatan town	28	14	46.4	35.7	13	-	13	100.0	69.2	-	-	(X)	-
Black Rock township	963	474	54.6	47.5	526	6.3	483	92.5	12.6	-	64	32.8	41
Black Rock city (part)	562	287	49.6	43.9	279	3.2	264	92.0	14.8	-	29	44.8	22
Boas township	2 364	1 224	55.7	48.0	1 316	6.2	1 217	95.5	14.4	-	167	58.1	123
Hoxie city	2 175	1 151	55.4	48.3	1 206	5.7	1 126	95.8	14.6	-	156	55.1	111
Cache township	119	60	43.7	40.0	52	-	52	100.0	-	-	-	(X)	-
Campbell township	4 596	2 561	55.7	46.1	2 557	4.4	2 400	90.8	11.4	0.5	255	65.9	256
College City town	242	83	71.5	77.1	173	13.3	150	63.3	9.3	2.0	14	85.7	12
Walnut Ridge city	3 948	2 217	54.0	43.7	2 125	3.3	2 010	95.5	12.0	0.5	225	67.6	234
Dent township	779	429	50.2	36.6	391	4.6	354	92.7	16.4	-	50	54.0	35
Imboden town	533	297	53.5	42.1	285	6.3	249	92.0	20.1	-	41	56.1	21
Dowell township	344	170	53.5	40.0	184	7.6	170	95.3	11.8	-	12	-	-
Duty township	433	230	52.4	40.0	227	5.7	214	93.9	6.1	-	39	64.1	23
Black Rock city (part)	-	-	(X)	(X)	-	(X)	-	(X)	(X)	(X)	-	(X)	-
Portia town	381	207	51.7	39.6	197	6.6	184	93.5	7.1	-	34	58.8	19
Eaton township	225	112	59.1	52.7	133	3.0	127	88.2	11.0	-	23	39.1	13
Flat Creek township	92	42	58.7	47.6	54	5.6	51	80.4	3.9	-	8	50.0	3
Jesup township	111	56	55.9	39.3	62	-	61	86.9	14.8	-	10	40.0	3
Lawrence township	194	92	55.2	48.9	107	6.5	100	90.0	12.0	-	9	55.6	5
Marion township	270	142	47.4	44.4	128	-	128	92.2	23.4	-	9	33.3	4
Alicia town	120	59	50.0	42.4	60	-	60	100.0	30.0	-	6	-	-
Morgan township	468	244	51.7	44.3	242	5.4	222	89.2	15.3	0.5	22	77.3	23
Lynn town	241	136	47.7	39.0	115	5.2	106	87.7	17.9	-	13	69.2	9
Promised Land township	362	192	63.8	49.5	231	7.8	211	97.6	5.7	-	28	28.6	12
Sedgwick town	79	39	58.2	46.2	46	6.5	41	97.6	7.3	-	4	25.0	3
Reeds Creek township	689	349	54.9	48.7	378	6.1	353	84.7	11.6	-	52	53.8	20
Strawberry town	208	117	50.0	51.3	104	3.8	98	93.9	7.1	-	11	18.2	4
Richwoods township	115	54	66.1	57.4	76	-	76	100.0	9.2	-	15	100.0	24
Spring River township	316	148	54.7	46.6	173	11.0	154	85.7	13.6	-	2	100.0	1
Ravenden town (part)	39	19	53.8	36.8	21	-	21	100.0	-	-	-	(X)	-
Strawberry township	299	145	56.9	50.3	170	6.5	154	97.4	18.8	1.9	21	66.7	17
Smithville town	62	29	59.7	48.3	37	13.5	31	93.5	22.6	6.5	3	100.0	7
Thacker township	364	186	52.2	43.0	190	13.7	164	97.6	18.9	-	38	47.4	17
Ravenden town (part)	360	184	52.8	43.5	190	13.7	164	97.6	18.9	-	38	47.4	17
Lee County	9 741	4 502	42.6	42.9	4 133	13.3	3 519	93.7	19.1	0.1	648	61.0	532
Big Creek township	52	21	51.9	19.0	27	37.0	17	100.0	-	-	6	-	-
Council township	41	24	78.0	62.5	32	15.6	27	100.0	14.8	-	4	100.0	6
Fleener township	289	165	61.9	64.8	179	3.9	172	95.9	18.6	-	23	91.3	31
Hampton township	676	377	47.3	36.3	320	7.2	295	93.2	14.9	-	34	32.4	27
Moro town	174	91	64.9	52.7	113	-	111	89.2	12.6	-	16	62.5	15
Hardy township	-	-	(X)	(X)	-	(X)	-	(X)	(X)	(X)	-	(X)	-
Independence township	4 653	2 670	51.2	43.9	2 368	17.8	1 898	92.2	18.4	-	447	63.3	347
Marianna city	3 694	2 163	50.0	43.9	1 831	18.3	1 476	91.4	17.4	-	354	61.3	270
Oak Forest township	337	172	49.6	43.6	167	10.2	150	91.3	25.3	2.0	14	64.3	10
Richland township	695	344	49.6	34.0	345	9.3	306	95.8	21.6	-	24	62.5	28
LaGrange town	134	82	34.3	28.0	46	8.7	42	100.0	4.8	-	4	100.0	8
Rondo town	162	76	56.2	43.4	91	11.0	77	85.7	20.8	-	11	18.2	2
St. Francis township	1 847	103	9.2	73.8	170	2.4	166	95.8	17.5	-	14	100.0	20
Spring Creek township	492	297	41.3	32.3	203	7.4	188	96.3	23.4	-	30	26.7	16

Table 7. **Employment Status and Journey to Work: 2000**—Con.

[Data based on a sample (except Tables 65-68). For information on confidentiality protection, coverage, sampling error, and nonsampling error, see Appendix G.
For location of definitions, see "How to Use This Census Report"]

State County County Subdivision Place	Population 16 years and over												Own children under 6 years, all parents in family in labor force
			Labor force								Females with own children under 6 years		
			Percent in labor force		Civilian labor force		Workers						
								Means of transportation to work					
	Total	Female	Total	Female	Number	Percent un-employed	Number	Percent using car, truck, or van	Percent in carpools	Percent using public trans-portation	Number	Percent in labor force	
Lee County—Con.													
Spring Creek township—Con.													
Aubrey town	160	79	53.1	53.2	85	9.4	77	90.9	20.8	-	5	100.0	3
Texas township	378	191	47.9	38.2	181	-	181	96.7	19.9	-	26	34.6	22
Union township	281	138	50.2	43.5	141	9.9	119	100.0	24.4	-	26	80.8	25
Haynes town	127	69	41.7	42.0	53	5.7	50	100.0	2.0	-	10	50.0	8
Lincoln County	11 676	4 642	42.7	49.5	4 985	7.0	4 535	95.1	18.6	0.3	679	67.2	626
Auburn township	1 059	74	11.9	59.5	126	2.4	123	97.6	8.1	-	11	72.7	13
Bartholomew township	621	346	49.6	47.4	308	5.8	284	97.9	12.3	0.7	54	77.8	55
Cane Creek township	3 172	1 785	56.7	45.9	1 796	7.4	1 627	95.0	19.0	-	253	62.8	201
Star City city	1 885	1 112	52.4	43.1	985	10.8	868	95.0	18.7	-	158	62.0	140
Choctaw township	2 669	290	11.1	44.1	297	10.4	257	96.9	16.3	-	39	64.1	34
Grady city	382	206	49.7	39.8	190	12.6	166	98.2	21.7	-	25	60.0	20
Gould township	1 120	615	48.8	48.8	547	10.2	477	92.0	16.1	-	64	59.4	68
Gould city	956	540	47.5	48.0	454	11.5	390	91.0	15.1	-	62	58.1	65
Kimbrough township	77	39	63.6	53.8	49	4.1	45	77.8	28.9	-	8	87.5	14
Lone Pine township	591	310	62.6	61.0	370	3.0	347	93.1	23.6	1.4	60	75.0	63
Mill Creek township	187	94	65.2	47.9	122	-	118	95.8	24.6	4.2	20	70.0	21
Owen township	812	412	59.6	43.7	484	4.5	456	92.3	21.7	-	39	30.8	19
Smith township	290	136	65.9	61.0	191	4.7	182	95.6	23.6	-	27	66.7	27
Spring township	669	325	66.7	63.4	446	11.0	390	99.0	15.4	-	90	86.7	88
Wells Bayou township	409	216	60.9	55.6	249	5.2	229	100.0	19.7	-	14	71.4	23
Little River County	10 568	5 517	60.0	51.6	6 342	6.5	5 746	94.9	11.9	0.4	787	67.3	667
Arden township	254	128	51.6	40.6	131	-	128	97.7	3.9	-	14	-	-
Arkinda township	43	27	18.6	14.8	8	-	8	100.0	-	-	8	50.0	6
Burke township	232	124	71.1	65.3	165	5.5	144	95.1	4.2	4.9	18	83.3	22
Caney township	211	121	63.0	57.9	133	9.0	118	94.9	20.3	-	8	100.0	4
Cleveland township	750	368	61.9	48.6	464	3.9	440	93.6	14.1	-	53	56.6	53
Wilton town	335	166	58.2	50.0	195	7.2	175	94.3	20.0	-	26	50.0	24
Franklin township	879	433	52.3	45.0	460	7.0	422	100.0	1.4	-	51	100.0	54
Jackson township	1 398	743	59.0	48.9	823	5.0	751	94.5	12.9	-	93	55.9	102
Foreman city	860	471	58.8	50.5	504	7.5	449	93.8	17.8	-	57	66.7	74
Jeff Davis township	270	137	48.1	35.8	130	8.5	119	96.6	5.9	-	15	26.7	4
Jefferson township	4 264	2 378	60.9	53.1	2 598	7.0	2 338	95.0	14.0	0.7	353	73.7	300
Ashdown city	3 645	2 063	59.3	52.9	2 162	7.4	1 926	94.0	13.8	0.9	286	73.8	251
Jewell township	170	96	66.5	65.6	113	11.5	100	83.0	19.0	-	11	36.4	9
Johnson township	570	249	60.7	56.2	346	10.1	302	87.7	9.6	-	29	86.2	31
Ogden town	171	78	66.1	57.7	113	12.4	95	95.8	16.8	-	14	71.4	10
Lick Creek township	310	153	62.3	58.2	193	10.4	167	89.8	12.0	-	9	100.0	11
Little River township	291	121	61.2	51.2	178	5.6	163	96.9	14.7	-	36	41.7	18
Winthrop city	130	52	66.2	59.6	86	9.3	78	96.2	15.4	-	15	60.0	13
Red River township	443	203	65.9	53.2	292	1.7	287	100.0	7.7	-	54	64.8	40
Richland township	57	25	68.4	40.0	39	-	28	100.0	10.7	-	10	50.0	-
Wallace township	426	211	63.1	57.3	269	9.3	231	95.7	14.7	-	25	52.0	13
Logan County	17 404	8 869	56.0	48.9	9 722	5.3	9 056	92.6	15.6	0.1	1 163	67.2	1 026
Barber township	219	95	58.0	45.3	122	4.1	122	95.1	20.5	-	34	76.5	23
Blue Mountain township	124	51	41.1	45.1	51	2.0	50	100.0	6.0	-	5	20.0	3
Blue Mountain town	69	28	30.4	25.0	21	4.8	20	100.0	15.0	-	2	-	-
Boone township	4 471	2 357	52.1	44.3	2 330	4.6	2 177	93.8	13.8	-	316	57.6	256
Booneville city	3 095	1 690	52.5	42.0	1 624	5.5	1 514	94.1	12.9	-	223	58.3	194
Cane Creek township	371	195	63.3	52.3	235	4.3	213	79.8	10.8	-	21	57.1	26
Cauthron township	198	106	51.0	34.9	101	5.0	90	92.2	14.4	7.8	18	27.8	4
Clark township	906	442	63.8	57.7	578	4.7	542	88.9	12.0	-	43	74.4	56
Paris city (part)	-	-	(X)	(X)	-	(X)	-	(X)	(X)	(X)	-	(X)	-
Subiaco town	379	163	63.6	66.9	241	9.1	212	85.4	8.0	-	22	72.7	26
Delaware township	582	270	55.2	51.5	321	11.8	268	91.4	14.6	-	26	73.1	18
Driggs township	364	175	54.9	37.1	200	6.0	169	96.4	17.8	-	39	25.6	9
Ellsworth township	501	268	71.7	61.6	359	4.5	337	78.6	16.0	-	58	82.8	47
Johnson township	161	71	67.7	47.9	109	11.9	96	94.8	5.2	-	9	44.4	21
Logan township	378	184	69.6	65.8	263	4.2	252	84.1	31.7	-	24	100.0	26
Scranton city (part)	-	-	(X)	(X)	-	(X)	-	(X)	(X)	(X)	-	(X)	-
Mountain township	78	31	64.1	58.1	50	-	50	88.0	14.0	-	-	(X)	6
Petit Jean township	356	145	54.2	48.3	193	6.7	180	95.6	42.2	-	4	100.0	18
Reveilee township	1 169	580	54.8	52.2	640	6.1	600	93.7	17.8	-	77	55.8	59
Magazine city	699	365	50.4	44.4	352	8.2	321	97.2	23.7	-	48	62.5	39
River township	509	259	60.3	50.2	307	4.6	288	94.4	17.0	0.7	30	83.3	31
Morrison Bluff town	62	32	54.8	59.4	34	14.7	29	79.3	17.2	6.9	4	100.0	4
Scranton city (part)	166	90	57.8	43.3	96	3.1	91	97.8	23.1	-	4	75.0	6
Roseville township	209	106	25.8	13.2	54	-	54	96.3	9.3	-	-	(X)	-
Shoal Creek township	564	263	57.4	49.0	324	1.2	316	93.0	20.9	-	32	46.9	27
Short Mountain township	4 116	2 204	56.5	49.8	2 317	7.2	2 135	94.7	16.2	-	296	78.4	250
Paris city (part)	2 943	1 638	56.3	48.7	1 649	8.9	1 494	95.8	18.1	-	209	83.3	189
Six Mile township	886	440	51.8	48.0	457	5.0	422	90.5	11.8	-	31	51.6	53
Caulksville town	201	109	54.7	45.9	110	3.6	104	95.2	9.6	-	12	41.7	10
Ratcliff city	145	69	54.5	53.6	79	6.3	69	98.6	21.7	-	4	100.0	8
Sugar Creek township	323	167	52.0	48.5	168	4.8	160	100.0	10.6	-	10	100.0	8
Tomlinson township	336	167	45.8	47.9	154	-	154	89.6	14.3	-	25	48.0	9
Washburn township	583	293	66.7	60.8	389	1.0	381	96.6	8.7	-	65	93.8	76
Lonoke County	39 473	20 443	66.9	59.2	25 731	3.9	25 006	95.7	13.7	0.2	3 166	66.2	2 723
Butler township	1 464	716	63.7	60.5	899	1.6	885	96.2	17.1	-	151	78.1	194
Carlisle township	2 191	1 222	58.0	53.4	1 271	3.5	1 210	94.5	12.7	0.6	111	76.6	106
Carlisle city	1 870	1 060	57.4	53.6	1 073	2.9	1 031	93.6	10.8	0.7	96	72.9	94
Caroline township	2 397	1 211	68.6	62.2	1 582	6.3	1 518	97.1	15.7	-	148	46.6	118
Austin city (part)	505	230	71.3	62.2	354	2.8	343	93.9	13.7	-	22	68.2	23

Table 7. **Employment Status and Journey to Work: 2000**—Con.

[Data based on a sample (except Tables 65-68). For information on confidentiality protection, coverage, sampling error, and nonsampling error, see Appendix G.
For location of definitions, see "How to Use This Census Report"]

State County County Subdivision Place	Population 16 years and over												Own children under 6 years, all parents in family in labor force
			Labor force								Females with own children under 6 years		
			Percent in labor force		Civilian labor force		Workers						
								Means of transportation to work					
	Total	Female	Total	Female	Number	Percent un-employed	Number	Percent using car, truck, or van	Percent in carpools	Percent using public trans-portation	Number	Percent in labor force	
Lonoke County—Con.													
Caroline township—Con.													
Cabot city (part)	-	-	(X)	(X)	-	(X)	-	(X)	(X)	(X)	-	(X)	-
Ward city (part)	362	183	65.5	58.5	230	4.8	219	91.3	16.4	-	36	63.9	26
Cleveland township	277	133	73.6	66.9	204	4.9	194	84.0	5.2	-	43	69.8	27
Crooked Creek township	564	299	50.4	38.8	284	9.5	253	93.7	15.0	0.4	50	38.0	28
Allport town	102	51	30.4	17.6	31	29.0	20	95.0	35.0	-	6	-	-
Humnoke city	213	103	61.5	53.4	131	9.9	116	89.7	7.8	0.9	21	52.4	19
Dortch township	74	34	62.2	61.8	46	-	46	89.1	13.0	-	-	(X)	-
Scott CDP (part)	26	14	73.1	50.0	19	-	19	73.7	-	-	-	(X)	-
Eagle township	731	346	68.7	50.3	494	1.8	476	96.8	18.5	1.7	45	55.6	48
Fletcher township	149	67	41.6	31.3	62	-	62	87.1	-	-	15	-	-
Furlow township	750	375	70.9	56.0	532	5.6	489	94.3	15.7	-	61	83.6	48
Goodrum township	1 571	791	70.6	65.9	1 077	3.3	1 066	99.2	14.3	0.8	84	63.1	82
Gray township	2 647	1 293	67.5	63.1	1 780	7.3	1 626	97.0	21.2	-	160	61.3	133
Gum Woods township	2 471	1 373	56.8	50.5	1 403	5.1	1 300	96.5	12.5	-	187	76.5	174
England city	2 251	1 256	58.7	53.1	1 322	4.8	1 227	96.5	11.5	-	178	78.7	165
Hamilton township	147	75	77.6	72.0	114	2.6	111	95.5	23.4	-	15	100.0	20
Indian Bayou township	249	121	59.0	39.7	147	1.4	145	87.6	1.4	-	20	45.0	20
Coy town	98	55	64.3	50.9	63	3.2	61	86.9	3.3	-	5	-	-
Isbell township	97	48	60.8	54.2	59	-	46	87.0	28.3	-	9	77.8	10
Lafayette township	247	123	72.1	62.6	178	3.4	165	95.8	9.1	-	25	76.0	20
Keo town	197	99	68.5	53.5	135	-	130	96.9	11.5	-	16	62.5	12
Lonoke township	3 845	2 120	61.2	53.5	2 353	4.9	2 186	97.4	16.7	-	300	75.3	284
Lonoke city	3 161	1 750	58.2	51.1	1 839	4.9	1 708	97.6	15.3	-	242	74.4	237
Magness township	1 446	729	69.8	63.8	975	1.5	981	94.2	20.6	-	153	74.5	136
Cabot city (part)	272	144	79.0	70.1	198	-	215	96.7	18.1	-	30	53.3	18
Oak Grove township	2 553	1 274	73.4	64.6	1 822	1.4	1 849	96.7	7.8	-	129	70.5	115
Cabot city (part)	145	85	84.8	74.1	123	-	123	100.0	-	-	-	(X)	-
Pettus township	127	51	78.7	60.8	100	-	100	64.0	7.0	-	-	(X)	-
Prairie township	282	123	75.5	65.0	213	-	205	96.1	12.7	-	32	71.9	26
Pulaski township	360	198	53.9	53.0	194	10.8	168	100.0	10.1	-	32	68.8	27
Richwoods township	113	54	64.6	51.9	73	-	73	100.0	6.8	-	-	(X)	-
Scott township	48	25	62.5	52.0	30	13.3	26	80.8	-	-	5	100.0	4
Totten township	312	152	90.4	80.3	282	-	272	86.8	8.1	-	17	100.0	18
Walls township	121	63	66.1	58.7	80	22.5	62	87.1	14.5	-	18	50.0	10
Ward township	2 300	1 204	67.4	59.5	1 518	7.0	1 425	97.1	19.6	0.4	223	63.7	181
Ward city (part)	1 424	761	69.9	61.4	967	7.9	901	98.0	15.1	0.6	169	62.7	155
Williams township	230	128	71.3	73.4	164	-	159	100.0	-	-	15	100.0	8
York township	11 710	6 095	70.1	61.7	7 795	2.7	7 908	95.2	11.2	0.1	1 118	61.9	886
Austin city (part)	8	5	-	-	-	(X)	-	(X)	(X)	(X)	-	(X)	-
Cabot city (part)	10 603	5 586	70.7	61.7	7 082	2.3	7 246	95.6	11.1	0.1	1 043	62.1	816
Madison County	10 905	5 480	61.2	53.4	6 673	2.7	6 404	88.4	19.1	0.3	779	57.4	602
Alabam township	801	407	59.6	52.1	477	0.8	444	87.4	19.6	-	26	15.4	9
Bohannon township	377	179	58.1	48.0	219	5.9	200	80.0	25.5	-	14	50.0	5
Boston township	205	103	57.1	50.5	117	-	117	88.0	10.3	5.1	7	57.1	3
Bowen township	323	169	72.8	65.7	235	-	230	77.8	5.7	-	20	55.0	13
California township	849	378	68.8	62.2	584	2.6	555	84.5	14.2	1.3	62	56.5	52
Hilburn township	369	199	52.6	41.7	194	3.1	184	89.1	20.7	-	19	26.3	8
St. Paul town	130	70	51.5	41.4	67	1.5	66	86.4	10.6	-	4	50.0	2
Japton township	326	163	54.3	46.6	177	-	172	92.4	20.9	-	42	81.0	32
Kentucky township	177	76	53.7	55.3	95	4.2	86	94.2	32.6	-	9	44.4	4
Kings River township	527	258	62.2	60.1	328	2.1	316	92.7	22.5	-	37	78.4	42
Lamar township	582	264	66.5	53.8	387	2.8	371	91.6	15.6	-	33	30.3	21
Lincoln township	169	75	55.6	68.0	94	-	94	88.3	34.0	-	2	100.0	6
Marble township	269	129	64.3	43.4	173	6.9	161	95.0	37.3	-	13	100.0	11
Mill Creek township	450	221	58.9	52.5	265	2.3	259	83.4	34.0	-	31	71.0	21
Prairie township	1 047	535	66.4	60.2	695	4.0	667	89.2	11.7	-	80	61.3	87
Hindsville town	54	30	64.8	46.7	35	11.4	31	71.0	38.7	-	1	-	-
Purdy township	359	181	54.9	52.5	197	4.1	188	89.9	13.8	-	32	46.9	12
Richland township	362	203	61.0	50.2	221	-	221	82.8	16.7	-	34	17.6	7
Valley township	403	216	55.3	50.5	223	4.9	205	89.3	22.9	2.4	27	85.2	51
Venus township	166	74	72.3	78.4	118	6.8	109	88.1	20.2	-	9	22.2	2
War Eagle township	2 607	1 359	59.3	49.6	1 546	2.1	1 511	91.5	18.6	0.1	231	65.4	189
Huntsville city	1 451	812	54.1	45.0	785	3.2	759	92.2	18.4	-	157	58.0	114
Wharton Creek township	290	148	59.3	56.8	172	6.4	158	81.6	18.4	-	25	68.0	22
White River township	247	143	63.2	44.1	156	-	156	85.9	31.4	-	26	15.4	5
Marion County	13 035	6 651	49.7	44.7	6 465	5.1	6 021	92.7	18.5	0.3	683	56.8	514
Bearden township	75	33	54.7	30.3	35	-	41	80.5	-	-	5	-	-
Big Creek township	-	-	(X)	(X)	-	(X)	-	(X)	(X)	(X)	-	(X)	-
Big Springs township	202	87	47.5	35.6	96	3.1	83	84.3	10.8	-	7	42.9	4
Blythe township	599	294	54.3	52.4	325	4.0	312	94.9	24.0	-	39	87.2	45
Pyatt town	165	78	49.1	41.0	81	2.5	79	92.4	21.5	-	9	77.8	16
Buffalo township	67	26	47.8	65.4	32	-	32	100.0	-	-	-	(X)	-
Cedar Creek township	36	18	19.4	38.9	7	-	7	100.0	-	-	-	(X)	-
Crockett township	106	50	45.3	34.0	48	14.6	38	60.5	18.4	-	3	100.0	-
Crooked Creek township	468	238	55.8	50.0	261	2.7	254	92.9	18.5	-	25	20.0	7
De Soto township	232	98	44.8	34.7	104	-	104	100.0	27.9	-	20	-	-
Dodd City township	342	148	65.2	69.6	223	4.9	212	96.7	26.4	-	18	100.0	28
Franklin township	413	193	43.1	57.0	178	7.3	165	97.6	25.5	-	18	77.8	11
Hampton township	251	114	55.8	49.1	140	9.3	113	96.5	18.6	-	16	100.0	18
Independence township	156	81	57.1	49.4	89	-	89	86.5	24.7	-	6	-	-
James Creek township	2 446	1 275	38.6	35.5	945	5.7	863	93.4	11.1	-	90	33.3	70
Bull Shoals city	1 762	900	36.1	32.9	636	3.0	610	90.7	11.6	-	32	34.4	28
Jefferson township	42	21	33.3	-	14	-	14	100.0	100.0	-	-	(X)	-
Keesee township	222	105	30.2	22.9	67	6.0	63	87.3	46.0	-	-	(X)	-

Table 7. **Employment Status and Journey to Work: 2000**—Con.

[Data based on a sample (except Tables 65-68). For information on confidentiality protection, coverage, sampling error, and nonsampling error, see Appendix G.
For location of definitions, see "How to Use This Census Report"]

State County County Subdivision Place	Population 16 years and over												Own children under 6 years, all parents in family in labor force
			Labor force								Females with own children under 6 years		
			Percent in labor force		Civilian labor force		Workers						
								Means of transportation to work					
	Total	Female	Total	Female	Number	Percent un-employed	Number	Percent using car, truck, or van	Percent in carpools	Percent using public trans-portation	Number	Percent in labor force	
Marion County—Con.													
Keeter township	165	74	54.5	48.6	90	10.0	77	100.0	28.6	-	-	(X)	-
Liberty township	143	69	51.0	47.8	73	5.5	69	100.0	40.6	-	12	-	-
North Fork township	672	334	32.7	30.2	220	-	198	85.4	8.1	-	8	-	-
North Joe Burleson township	104	57	53.8	59.6	56	-	56	100.0	17.9	-	-	(X)	-
Prairie township	290	155	57.9	45.2	168	3.6	162	90.1	4.9	-	20	30.0	6
South Joe Burleson township	93	57	45.2	40.4	42	-	42	90.5	28.6	9.5	6	100.0	-
Sugarloaf township	333	143	51.7	37.1	172	10.5	147	93.2	11.6	-	17	41.2	11
Summit township	1 212	634	58.7	48.7	712	4.6	671	92.5	24.3	-	99	67.7	75
Summit city	406	232	60.8	52.2	247	5.7	233	90.1	23.6	-	40	80.0	34
Yellville city (part)	257	141	53.7	47.5	138	1.4	134	98.5	32.8	-	16	68.8	16
Union township	1 239	681	57.3	51.4	706	7.2	643	91.3	14.5	0.9	94	69.1	89
Yellville city (part)	784	441	48.6	41.7	377	5.0	360	92.8	15.3	1.7	44	65.9	42
Water Creek township	642	360	51.2	45.0	323	5.9	306	87.9	18.0	2.3	15	13.3	13
White River township	2 485	1 306	54.0	47.9	1 339	4.7	1 260	94.2	19.4	-	165	67.9	137
Flippin city	1 027	581	55.2	49.9	564	6.2	526	93.5	18.1	-	80	65.0	70
Miller County	30 854	16 239	58.7	52.6	18 084	6.8	16 626	96.6	11.8	0.2	2 306	61.3	2 017
Beech township	2 384	1 190	64.0	52.3	1 521	4.6	1 440	97.0	14.4	-	244	42.2	147
Fouke town	592	310	57.9	46.5	343	7.3	313	97.4	12.5	-	68	54.4	55
Cleveland township	1 845	964	64.0	55.3	1 181	2.2	1 120	98.5	11.8	-	151	57.0	106
Cut Off township	138	87	50.7	36.8	70	-	62	93.5	-	-	8	-	-
Days Creek township	671	346	58.7	56.9	386	5.7	366	96.7	16.7	-	14	64.3	24
Garland township	24 188	12 808	58.3	52.7	14 077	7.3	12 903	96.6	11.5	0.3	1 795	64.5	1 677
Texarkana city (part)	20 559	10 964	59.0	53.6	12 103	7.9	11 025	96.5	11.5	0.2	1 562	67.8	1 508
Homan township	169	92	50.3	43.5	85	-	68	100.0	8.8	-	-	(X)	-
Texarkana city (part)	-	-	(X)	(X)	-	(X)	-	(X)	(X)	(X)	-	(X)	-
Red River township	290	132	53.8	58.3	156	19.2	123	91.1	8.9	1.6	42	71.4	25
Garland town	252	114	53.2	58.8	134	22.4	104	95.2	6.7	1.9	36	66.7	19
Sulphur township	1 169	620	52.0	45.6	608	7.9	544	93.4	11.8	-	52	51.9	38
Mississippi County	38 274	20 404	58.6	51.0	22 426	8.8	20 112	95.8	15.6	0.2	3 271	61.5	2 617
Big Lake township	3 187	1 658	59.3	47.6	1 890	6.9	1 726	95.2	15.8	-	228	40.8	111
Manila city	2 322	1 248	56.8	43.7	1 319	6.7	1 206	95.3	17.2	-	162	46.9	95
Bowen township	3 216	1 655	68.6	61.3	2 207	6.4	1 999	94.9	12.4	-	295	51.5	190
Gosnell city (part)	2 740	1 425	68.4	61.5	1 874	7.0	1 688	94.0	10.9	-	263	49.4	150
Burdette township	315	155	65.4	49.7	206	8.3	182	93.4	13.2	-	25	52.0	11
Burdette town	98	46	74.5	54.3	73	9.6	66	81.8	10.6	-	10	30.0	5
Canadian township	344	170	64.8	44.1	223	3.1	213	93.4	8.0	-	34	50.0	20
Carson township	283	145	51.9	46.2	147	1.4	138	94.9	15.9	-	13	69.2	11
Marie town	89	52	65.2	50.0	58	3.4	49	100.0	32.7	-	6	33.3	2
Chickasawba township	14 848	8 116	59.5	52.4	8 836	11.0	7 766	96.5	13.4	0.4	1 404	63.6	1 261
Blytheville city (part)	13 275	7 292	58.5	51.7	7 764	11.7	6 767	96.2	14.1	0.5	1 222	64.6	1 142
Gosnell city (part)	-	-	(X)	(X)	-	(X)	-	(X)	(X)	(X)	-	(X)	-
Clear Lake township	668	328	65.0	52.7	434	5.3	404	94.1	11.4	-	32	50.0	9
Blytheville city (part)	38	18	86.8	100.0	33	-	33	100.0	-	-	-	(X)	-
Dyess township	695	347	56.1	47.0	390	7.2	354	94.4	18.6	-	79	62.0	51
Dyess town	384	202	55.7	49.5	214	9.3	186	98.9	20.4	-	53	73.6	37
Fletcher township	1 333	626	42.8	45.8	570	13.3	490	94.3	19.6	-	91	72.5	75
Luxora town	968	552	51.1	46.7	495	14.3	420	93.6	20.2	-	91	72.5	75
Victoria town	39	21	46.2	14.3	18	27.8	13	92.3	46.2	-	-	(X)	-
Golden Lake township	837	457	59.3	51.2	496	2.8	473	92.8	16.1	-	47	51.1	35
Wilson town	722	402	61.9	54.2	447	2.5	431	92.8	16.5	-	43	55.8	35
Half Moon Lake township	484	238	61.8	45.8	299	4.0	287	100.0	26.1	-	20	50.0	10
Gosnell city (part)	-	-	(X)	(X)	-	(X)	-	(X)	(X)	(X)	-	(X)	-
Hector township	620	329	50.6	31.0	314	3.5	303	96.4	12.2	-	61	34.4	33
Dell town	196	100	53.1	40.0	104	3.8	100	94.0	15.0	-	15	40.0	10
Little River township	882	451	49.8	40.1	439	7.5	398	98.5	19.8	-	74	59.5	52
Etowah town	266	146	48.5	41.8	129	7.8	116	94.8	20.7	-	29	69.0	23
McGavock township	538	294	57.1	53.1	305	7.5	283	96.8	21.6	-	61	78.7	37
Joiner city	419	227	58.0	54.2	241	8.7	222	95.9	26.1	-	41	85.4	27
Monroe township	7 217	3 924	56.1	50.1	4 048	8.0	3 649	97.2	18.8	-	581	69.7	541
Keiser city	624	330	63.5	56.1	396	5.8	365	98.1	20.0	0.3	34	85.3	34
Osceola city	6 323	3 478	55.4	50.1	3 500	8.4	3 137	97.4	18.7	-	533	69.0	502
Neal township	1 992	1 056	60.0	52.8	1 195	9.1	1 071	89.4	19.9	0.1	153	72.5	130
Leachville city	1 524	828	57.9	51.3	882	8.2	800	94.0	19.6	0.1	146	72.6	125
Scott township	443	254	50.8	40.2	225	13.3	192	100.0	15.1	-	38	57.9	23
Bassett town	125	62	48.8	29.0	61	3.3	56	100.0	19.6	-	15	53.3	5
Swayne township	42	20	57.1	10.0	24	25.0	18	27.8	-	-	9	-	-
Whitton township	330	181	53.9	51.9	178	2.2	166	96.4	25.9	-	26	73.1	17
Birdsong town	29	23	55.2	47.8	16	6.3	15	100.0	20.0	-	1	100.0	1
Monroe County	7 705	4 182	52.0	47.4	4 004	5.3	3 731	91.4	14.1	0.2	548	66.6	441
Brinkley township	3 135	1 747	49.1	44.8	1 538	6.4	1 404	90.2	13.7	-	265	67.2	256
Brinkley city (part)	2 825	1 593	47.4	43.3	1 338	6.9	1 215	88.7	14.6	-	249	65.1	234
Brown township	-	-	(X)	(X)	-	(X)	-	(X)	(X)	(X)	-	(X)	-
Cache township	1 698	929	60.1	55.7	1 021	3.9	970	89.8	14.4	0.6	113	77.9	80
Clarendon city	1 482	814	60.0	56.1	889	4.5	838	88.5	15.0	0.7	106	76.4	80
Cleburne township	108	44	51.9	61.4	56	7.1	52	92.3	11.5	-	13	23.1	4
Cypress Ridge township	251	115	53.0	39.1	133	-	125	90.4	-	-	28	-	-
Dixon township	248	143	43.1	51.0	107	12.1	94	100.0	18.1	-	10	100.0	13
Brinkley city (part)	-	-	(X)	(X)	-	(X)	-	(X)	(X)	(X)	-	(X)	-
Duncan township	822	478	44.5	39.7	366	5.7	341	93.5	24.6	0.9	35	71.4	26
Holly Grove city	577	351	44.7	40.2	258	6.6	237	91.1	27.8	1.3	29	75.9	22
Greenfield township	180	85	56.1	55.3	101	5.0	96	96.9	5.2	-	18	72.2	15
Fargo town	80	38	63.8	68.4	51	9.8	46	93.5	4.3	-	6	83.3	7
Hindman township	108	58	47.2	46.6	51	7.8	47	91.5	14.9	-	7	100.0	6
Jackson township	184	97	49.5	47.4	91	9.9	82	90.2	2.4	-	9	100.0	13

Table 7. **Employment Status and Journey to Work: 2000**—Con.

[Data based on a sample (except Tables 65-68). For information on confidentiality protection, coverage, sampling error, and nonsampling error, see Appendix G. For location of definitions, see "How to Use This Census Report"]

State County County Subdivision Place	Population 16 years and over												Own children under 6 years, all parents in family in labor force
			Labor force								Females with own children under 6 years		
			Percent in labor force		Civilian labor force		Workers						
								Means of transportation to work					
	Total	Female	Total	Female	Number	Percent un-employed	Number	Percent using car, truck, or van	Percent in carpools	Percent using public trans-portation	Number	Percent in labor force	
Monroe County—Con.													
Keevil township	194	89	50.5	36.0	98	7.1	91	86.8	8.8	-	11	45.5	6
Montgomery-Smalley township	152	83	50.7	48.2	77	6.5	72	86.1	2.8	-	7	71.4	7
Pine Ridge township	76	31	39.5	16.1	30	10.0	27	100.0	25.9	-	6	-	-
Raymond township	79	51	40.5	35.3	32	-	32	100.0	21.9	-	-	(X)	-
Richland township	142	75	74.6	73.3	106	-	106	93.4	8.5	-	2	-	-
Brinkley city (part)	18	9	100.0	100.0	18	-	18	100.0	-	-	-	(X)	-
Roc Roe township	328	157	60.1	49.0	197	2.5	192	98.4	19.8	-	24	91.7	15
Roe town	104	46	62.5	50.0	65	-	65	100.0	26.2	-	5	60.0	4
Montgomery County	7 315	3 762	54.8	47.3	4 002	6.3	3 728	90.8	17.8	0.1	433	62.8	405
Big Fork township	154	68	55.2	38.2	85	17.6	68	66.2	14.7	4.4	6	100.0	5
Caddo township	278	136	56.8	50.7	158	3.8	152	82.9	11.2	-	38	57.9	28
Black Springs town	95	44	48.4	43.2	46	13.0	40	85.0	22.5	-	7	71.4	4
Caney township	499	253	62.3	54.9	311	4.8	296	89.9	18.9	-	7	100.0	10
Center township	729	416	39.8	35.3	290	4.8	276	86.6	-	-	13	100.0	17
Gap township	440	209	69.1	65.1	304	5.6	284	91.5	25.0	-	41	56.1	30
Laverna township	212	79	65.1	39.2	138	19.6	111	88.3	19.8	-	4	100.0	4
Mazarn township	158	82	58.2	45.1	92	7.6	85	95.3	16.5	-	-	(X)	-
Parks township	251	110	55.8	45.5	140	11.4	124	84.7	26.6	-	30	60.0	16
Pencil Bluff township	293	149	55.3	44.3	162	4.3	155	83.2	11.0	-	22	50.0	14
Polk township	628	318	55.3	47.5	345	3.8	324	90.7	28.4	-	45	55.6	42
Oden town	165	81	60.6	51.9	100	4.0	96	100.0	32.3	-	13	30.8	6
South Fork township	1 818	985	53.0	46.9	960	5.0	913	95.5	12.8	-	95	67.4	117
Mount Ida city	798	467	45.2	39.6	358	5.0	341	93.3	12.6	-	36	77.8	42
Sulphur township	316	164	44.3	42.1	140	6.4	131	100.0	33.6	-	17	41.2	8
Walnut township	477	234	66.2	60.3	316	-	312	91.0	22.8	-	38	55.3	29
Washita township	463	234	51.2	46.6	237	7.6	217	94.9	22.1	-	36	66.7	34
Womble township	599	325	54.3	45.5	324	12.7	280	88.6	18.6	-	41	65.9	51
Norman town	330	191	48.2	41.9	158	10.1	141	90.1	14.9	-	27	59.3	24
Nevada County	7 700	4 007	59.4	53.0	4 573	6.3	4 179	94.9	15.4	0.4	546	67.8	431
Alabama township	214	122	40.7	33.6	87	11.5	77	93.5	9.1	-	9	44.4	3
Albany township	472	206	66.9	61.2	316	3.2	306	95.1	26.1	-	25	40.0	13
Boughton township	404	174	65.1	63.2	263	-	259	97.3	18.9	-	30	63.3	26
Caney township	487	252	62.2	59.1	303	6.3	277	93.5	17.7	0.7	56	82.1	41
Cale town	68	31	70.6	77.4	48	4.2	46	93.5	19.6	-	4	100.0	4
Rosston town	176	97	60.2	55.7	106	4.7	98	98.0	26.5	-	28	82.1	20
Emmet township	455	235	56.9	53.2	259	2.7	247	96.8	17.0	-	33	60.6	38
Emmet city (part)	306	156	60.8	62.2	186	2.7	179	96.6	19.6	-	24	75.0	34
Georgia township	180	86	66.7	62.8	120	5.8	113	85.0	9.7	-	-	(X)	-
Jackson township	87	47	31.0	36.2	27	-	27	100.0	-	-	11	-	-
Leake township	99	51	46.5	52.9	46	47.8	24	100.0	4.2	-	-	(X)	-
Missouri township	3 650	1 974	59.9	53.0	2 186	7.0	1 959	95.4	14.9	0.7	297	74.1	241
Prescott city	2 782	1 521	59.7	52.8	1 660	9.2	1 458	94.9	16.6	1.0	253	74.7	214
Parker township	545	269	58.3	55.8	318	0.9	308	88.6	7.5	-	26	46.2	23
Bodcaw town	131	55	51.1	40.0	67	4.5	64	78.1	6.3	-	4	100.0	10
Redland township	348	168	71.8	57.1	250	2.4	244	100.0	13.1	-	15	53.3	8
Taylor township	547	319	50.3	39.5	275	14.5	229	93.0	17.9	-	24	58.3	25
Willisville town	155	89	52.3	41.6	81	14.8	69	91.3	11.6	-	6	66.7	12
Union township	212	104	58.0	55.8	123	9.8	109	98.2	16.5	-	20	85.0	13
Bluff City town	130	60	53.8	55.0	70	5.7	64	96.9	21.9	-	13	100.0	10
Reader town (part)	7	5	57.1	40.0	4	50.0	2	100.0	-	-	3	-	-
Newton County	6 770	3 362	54.3	46.7	3 669	4.5	3 435	91.0	21.2	0.3	465	62.8	342
Big Creek township	244	116	41.0	27.6	100	2.0	98	89.8	25.5	-	14	35.7	6
Boston township	79	27	49.4	40.7	39	5.1	37	94.6	29.7	-	2	50.0	3
Grove township	662	360	60.9	57.5	399	4.5	377	97.1	19.1	-	52	75.0	37
Western Grove town	309	171	57.9	50.9	177	4.0	170	97.6	19.4	-	17	82.4	20
Hasty township	195	98	55.9	49.0	109	4.6	102	89.2	37.3	-	22	59.1	18
Hickory Grove township	131	60	56.5	48.3	74	-	74	95.9	18.9	-	7	100.0	4
Hudson township	300	149	48.0	36.2	144	4.9	137	98.5	21.9	-	16	56.3	9
Jackson township	1 182	619	52.1	45.1	616	3.9	590	91.7	16.9	-	82	69.5	81
Jasper city	390	232	39.7	35.8	155	5.2	147	85.7	15.0	-	21	90.5	23
Jefferson township	221	112	56.6	48.2	125	9.6	112	84.8	29.5	-	21	71.4	18
Jones township	20	8	35.0	-	7	-	7	100.0	-	-	2	-	-
Kentucky township	62	22	82.3	86.4	51	-	51	60.8	25.5	-	2	100.0	6
Lincoln township	209	98	37.3	27.6	78	12.8	68	94.1	33.8	-	16	56.3	9
Low Gap township	303	145	55.4	37.2	168	12.5	137	77.4	13.9	-	13	46.2	4
Marble Falls township	675	326	63.4	57.1	428	2.3	409	92.9	14.9	-	58	58.6	26
Murray township	150	71	60.0	57.7	90	11.1	80	92.5	18.8	-	2	100.0	5
Osage township	207	99	51.7	41.4	107	5.6	96	84.4	10.4	-	15	13.3	3
Pleasant Hill township	367	179	53.1	45.8	195	0.5	192	82.8	22.9	-	20	80.0	25
Plumlee township	221	115	51.6	39.1	114	-	114	100.0	37.7	-	7	100.0	13
Polk township	207	91	50.2	40.7	104	10.6	88	75.0	25.0	-	18	61.1	11
Ponca township	152	75	67.8	53.3	103	3.9	92	90.2	21.7	-	13	76.9	9
Prairie township	197	86	68.0	84.9	134	4.5	128	92.2	9.4	3.9	15	100.0	13
Richland township	252	115	50.8	40.0	128	3.1	111	91.0	32.4	1.8	11	54.5	6
Van Buren township	114	63	60.5	61.9	69	-	69	95.7	29.0	-	11	63.6	5
White township	620	328	46.3	38.4	287	4.2	266	95.9	25.6	0.8	46	41.3	31
Ouachita County	22 199	11 989	56.0	52.4	12 439	8.5	11 210	94.7	13.7	0.6	1 475	70.2	1 272
Bethesda township	179	100	20.7	15.0	34	23.5	29	100.0	6.9	-	10	-	-
Bradley township	1 413	722	69.0	65.1	975	3.2	937	96.6	7.5	-	124	68.5	115
East Camden town	614	307	73.8	68.7	453	6.2	418	97.4	8.4	-	71	81.7	71
Bragg township	339	174	44.5	46.6	151	-	151	97.4	15.2	-	15	100.0	10
Bridge Creek township	565	276	48.8	39.9	276	3.6	266	97.4	12.8	-	11	-	-
Carroll township	174	82	73.6	70.7	128	-	128	100.0	27.3	-	22	81.8	16

Table 7. **Employment Status and Journey to Work: 2000**—Con.

[Data based on a sample (except Tables 65-68). For information on confidentiality protection, coverage, sampling error, and nonsampling error, see Appendix G.
For location of definitions, see "How to Use This Census Report"]

State County County Subdivision Place	Population 16 years and over												Own children under 6 years, all parents in family in labor force
			Labor force								Females with own children under 6 years		
			Percent in labor force		Civilian labor force		Workers						
								Means of transportation to work					
	Total	Female	Total	Female	Number	Percent un-employed	Number	Percent using car, truck, or van	Percent in carpools	Percent using public trans-portation	Number	Percent in labor force	
Ouachita County—Con.													
Cleveland township	279	139	54.5	54.0	152	11.8	129	97.7	17.8	2.3	21	42.9	11
Ecore Fabre township	7 940	4 507	53.8	51.7	4 271	11.1	3 732	92.0	15.2	1.4	540	71.7	494
Camden city (part)	7 003	4 034	53.0	50.8	3 715	12.0	3 208	91.3	16.9	1.6	473	69.6	426
Freeo township	381	201	50.9	41.3	194	21.1	144	100.0	-	-	9	100.0	7
Jefferson township	228	107	44.3	36.4	101	5.9	95	100.0	21.1	-	-	(X)	-
Lafayette township	5 017	2 769	58.8	54.2	2 952	6.1	2 734	96.7	10.3	0.2	333	69.4	285
Camden city (part)	3 168	1 745	58.6	54.8	1 858	7.9	1 688	96.6	10.1	0.4	249	81.1	243
Liberty township	117	67	50.4	37.3	59	22.0	46	87.0	17.4	-	-	(X)	-
Marion township	623	312	62.9	57.1	392	8.4	353	96.3	11.6	-	28	50.0	24
Red Hill township	651	313	43.9	42.2	286	12.2	248	93.5	15.7	-	35	57.1	17
Chidester city	251	144	43.4	41.0	109	12.8	92	90.2	12.0	-	16	56.3	13
Reader town (part)	58	30	31.0	40.0	18	-	18	83.3	33.3	-	2	-	-
River township	53	28	54.7	85.7	29	-	29	100.0	-	-	-	(X)	-
Smackover township	1 235	729	48.8	45.7	603	9.3	536	96.3	16.8	-	76	67.1	71
Stephens city	855	514	51.2	46.1	438	8.7	398	97.0	18.1	-	65	67.7	57
Union township	1 239	666	52.8	46.5	654	11.0	578	91.7	13.8	0.5	102	66.7	81
Bearden city	877	456	57.1	52.2	501	14.4	425	91.8	15.3	0.7	71	64.8	48
Valley township	1 081	496	67.6	67.1	731	6.6	658	95.1	23.1	-	103	85.4	75
Washington township	685	301	65.8	62.8	451	6.2	417	95.9	17.0	-	46	89.1	66
Louann town	143	65	49.7	52.3	71	8.5	62	88.7	19.4	-	13	69.2	21
Perry County	7 954	4 033	58.6	51.0	4 656	4.7	4 380	93.5	16.8	0.8	551	61.9	433
Aplin township	198	106	57.1	57.5	113	-	113	90.3	20.4	-	22	81.8	24
Casa township	449	225	55.7	47.6	250	4.0	237	92.8	19.8	1.3	42	81.0	32
Casa town	164	93	47.6	39.8	78	3.8	73	98.6	27.4	-	14	85.7	12
Cherry Hill township	222	124	60.4	57.3	134	-	134	93.3	16.4	-	5	100.0	5
Fourche Lafave township	1 317	741	55.4	46.4	729	5.1	687	94.8	17.2	-	102	69.6	95
Perryville city	1 105	630	55.3	44.6	611	5.1	576	95.1	17.7	-	94	69.1	89
Houston township	545	242	61.3	51.2	334	4.8	314	94.9	17.5	1.3	28	60.7	22
Houston town	160	81	50.6	43.2	81	14.8	69	97.1	20.3	-	2	-	-
Kenney township	111	50	66.7	54.0	74	13.5	64	100.0	46.9	-	11	54.5	-
Lake township	598	298	60.5	54.7	362	8.0	327	94.8	15.0	-	39	84.6	29
Perry town	253	135	64.8	57.8	164	6.7	147	98.6	17.7	-	26	92.3	24
Maumelle township	315	173	60.6	51.4	191	3.1	185	88.1	7.0	-	18	38.9	10
New Tennessee township	152	57	43.4	54.4	66	-	66	66.7	28.8	10.6	-	(X)	-
Perry township	709	350	69.1	64.0	490	5.7	447	95.5	21.3	-	66	57.6	49
Bigelow town	250	130	67.2	59.2	168	1.8	156	94.2	21.8	-	19	63.2	20
Fourche town	37	17	75.7	82.4	28	-	28	100.0	39.3	-	3	66.7	2
Petit Jean township	352	157	61.4	49.7	216	-	216	93.5	19.0	-	17	35.3	9
Adona town	175	87	54.3	47.1	95	-	95	91.6	16.8	-	3	33.3	1
Rankin township	995	494	49.9	42.1	497	4.8	466	99.1	22.7	-	74	73.0	77
Rose Creek township	207	102	55.1	46.1	114	2.6	111	85.6	7.2	-	13	69.2	9
Tyler township	196	104	42.9	29.8	79	5.1	73	79.5	8.2	-	32	31.3	18
Union township	584	308	58.2	52.3	340	7.6	314	93.6	8.0	-	36	11.1	15
Union Valley township	293	144	53.9	42.4	158	7.0	147	79.6	14.3	14.3	15	40.0	5
Wye township	711	358	71.6	64.2	509	3.3	479	96.7	12.3	-	31	74.2	34
Phillips County	18 966	10 604	53.1	48.8	10 062	11.3	8 800	94.3	18.0	0.7	1 529	66.8	1 567
Big Creek township	384	233	58.6	51.5	225	12.4	197	98.0	25.4	-	22	77.3	15
Cleburne township	596	311	66.8	66.9	398	7.8	353	92.4	11.0	1.7	24	83.3	36
Cleveland township	236	111	54.2	62.2	128	-	128	76.6	8.6	-	7	100.0	11
Cypress township	116	71	43.1	46.5	50	12.0	44	100.0	22.7	-	16	100.0	20
Hickory Ridge township	1 297	735	51.2	47.9	664	7.4	612	95.9	21.6	-	99	67.7	112
Marvell city	1 020	586	48.7	45.6	497	7.2	458	95.2	19.7	-	76	68.4	94
Hicksville township	201	101	48.3	40.6	97	6.2	91	100.0	20.9	-	-	(X)	-
Hornor township	7 780	4 402	54.8	50.2	4 261	9.4	3 822	95.0	16.0	0.7	697	64.4	760
Helena city (part)	97	50	44.3	14.0	43	-	43	100.0	-	-	9	-	-
West Helena city (part)	6 005	3 470	55.1	51.8	3 306	10.6	2 943	95.9	15.7	0.2	607	68.4	690
Lake township	63	30	63.5	50.0	40	5.0	38	92.1	-	-	-	(X)	-
Marion township	575	320	51.1	51.9	294	22.1	220	100.0	17.7	-	38	86.8	35
Mooney township	274	148	49.6	44.6	136	22.8	103	83.5	39.8	-	25	48.0	10
St. Francis township	4 514	2 569	48.5	45.2	2 191	15.7	1 811	93.4	23.1	1.4	391	65.7	400
Helena city (part)	4 385	2 499	48.1	45.3	2 109	16.3	1 729	93.6	23.8	1.4	391	65.7	400
West Helena city (part)	-	-	(X)	(X)	-	(X)	-	(X)	(X)	(X)	-	(X)	-
Spring Creek township	1 415	744	58.7	52.8	828	7.9	751	96.1	10.4	0.8	106	77.4	90
Lake View city (part)	3	-	-	(X)	-	(X)	-	(X)	(X)	(X)	-	(X)	-
Lexa city	260	148	58.1	54.7	151	11.3	129	95.3	1.6	2.3	16	37.5	12
Tappan township	1 515	829	49.5	41.5	750	14.3	630	91.4	21.6	-	104	59.6	78
Elaine city	628	360	44.6	36.9	280	13.6	238	94.1	21.0	-	39	56.4	31
Lake View city (part)	343	192	46.6	45.3	160	30.0	108	91.7	26.9	-	29	72.4	26
Pike County	8 860	4 553	58.0	50.6	5 142	4.3	4 832	91.1	14.9	0.6	650	62.2	507
Antoine township	533	287	48.8	38.7	260	4.2	244	88.5	13.9	1.6	53	62.3	47
Brewer township	158	67	57.0	46.3	90	7.8	83	100.0	18.1	-	29	37.9	14
Clark township	2 665	1 371	57.8	49.7	1 540	4.3	1 443	92.7	15.4	0.1	194	69.1	175
Glenwood city	1 381	749	54.1	46.2	747	7.4	673	92.4	16.8	0.3	93	71.0	89
Eagle township	197	111	65.0	49.5	128	-	122	93.4	23.0	-	30	23.3	10
Missouri township	659	341	56.3	46.9	371	7.3	339	90.3	17.1	-	57	61.4	33
Delight city	229	118	59.0	47.5	135	6.7	126	95.2	22.2	-	24	62.5	17
Mountain township	174	93	43.1	29.0	75	10.7	67	86.6	17.9	-	13	76.9	11
Muddy Fork township	190	87	77.4	73.6	147	4.1	141	97.2	20.6	2.8	6	100.0	10
Pike City township	208	96	68.8	63.5	143	1.4	141	83.7	-	-	17	76.5	25
Saline township	367	177	58.0	48.0	213	1.4	208	86.5	7.2	-	19	52.6	12
Self Creek township	602	295	57.3	42.7	345	2.3	326	96.0	12.6	-	35	20.0	9
Daisy town	99	55	49.5	43.6	49	-	49	93.9	12.2	-	-	(X)	-
Thompson township	2 024	1 091	59.7	56.8	1 209	6.0	1 116	89.6	14.1	1.4	121	76.0	104
Murfreesboro city	1 426	807	56.3	52.9	803	4.6	754	89.7	15.5	2.1	83	80.7	82

Table 7. **Employment Status and Journey to Work: 2000**—Con.

[Data based on a sample (except Tables 65-68). For information on confidentiality protection, coverage, sampling error, and nonsampling error, see Appendix G.
For location of definitions, see "How to Use This Census Report"]

State County County Subdivision Place	Population 16 years and over												Own children under 6 years, all parents in family in labor force
			Labor force								Females with own children under 6 years		
			Percent in labor force		Civilian labor force		Workers						
								Means of transportation to work					
	Total	Female	Total	Female	Number	Percent un-employed	Number	Percent using car, truck, or van	Percent in carpools	Percent using public trans-portation	Number	Percent in labor force	
Pike County—Con.													
White township	494	236	55.9	50.4	276	2.2	270	87.4	20.4	-	39	51.3	28
Wolf Creek township	589	301	58.6	55.1	345	1.2	332	92.2	16.3	1.2	37	70.3	29
Antoine town	141	83	53.9	47.0	76	5.3	69	94.2	13.0	5.8	8	37.5	4
Poinsett County	19 765	10 349	57.7	48.7	11 387	6.3	10 460	95.2	15.0	0.1	1 313	58.3	1 141
Bolivar township	3 416	1 788	54.2	43.7	1 844	4.3	1 740	96.0	13.2	-	265	64.9	197
Harrisburg city	1 733	952	46.3	37.7	796	4.3	759	95.7	15.2	-	110	62.7	78
Dobson township	166	97	65.1	51.5	108	8.3	98	96.9	12.2	-	6	66.7	18
Greenfield township	1 054	498	71.1	62.7	749	0.5	731	95.6	11.6	1.1	90	56.7	74
Greenwood township	2 120	1 136	54.7	47.3	1 160	8.5	1 046	94.6	21.8	-	169	62.1	147
Lepanto city	1 604	899	53.7	45.8	861	9.1	768	95.8	24.9	-	115	64.3	113
Little River township	3 209	1 766	53.0	45.3	1 697	7.6	1 541	94.4	18.2	-	146	47.3	105
Marked Tree city	2 162	1 227	48.8	42.0	1 049	7.4	969	93.8	17.1	-	104	50.0	81
Lunsford township	338	146	64.8	55.5	219	16.0	177	94.4	24.3	-	26	73.1	28
Owen township	612	309	55.7	43.7	341	2.1	332	91.3	9.6	-	37	62.2	26
Fisher town	215	110	61.4	51.8	132	3.0	128	94.5	12.5	-	12	50.0	6
Waldenburg town	69	28	46.4	28.6	32	-	32	87.5	12.5	-	1	100.0	3
Scott township	801	393	51.9	47.3	416	4.6	397	90.2	16.4	-	47	27.7	17
Tyronza township	935	477	64.9	52.8	605	7.8	557	94.4	16.0	-	95	58.9	74
Tyronza town	709	375	64.6	53.1	456	8.8	415	96.1	14.5	-	58	51.7	36
West Prairie township	750	385	61.5	53.5	461	3.7	440	95.7	5.9	-	48	58.3	30
Weiner city	591	303	62.6	55.8	370	3.0	355	95.5	6.2	-	46	60.9	30
Willis township	6 364	3 354	59.5	50.6	3 787	7.0	3 401	96.1	14.0	-	384	58.6	425
Trumann city	5 364	2 828	58.5	50.0	3 137	8.1	2 776	96.2	14.5	-	356	55.3	368
Polk County	15 734	8 155	56.6	48.9	8 894	5.8	8 316	91.4	13.4	0.3	1 026	58.5	783
Acorn township	1 135	552	62.7	58.3	712	3.7	678	89.8	7.7	-	88	67.0	73
Mena city (part)	62	27	87.1	88.9	54	-	50	100.0	24.0	-	13	76.9	17
Big Fork township	111	54	46.8	53.7	52	-	52	100.0	34.6	-	-	(X)	-
Cedar township	129	62	45.0	30.6	58	15.5	49	83.7	-	-	2	-	8
Center township	5 677	3 123	53.5	46.3	3 031	5.3	2 863	92.9	9.5	0.6	379	57.5	256
Mena city (part)	4 322	2 423	51.6	43.5	2 225	5.2	2 102	93.4	9.8	0.5	301	55.5	196
Cove township	1 115	586	59.0	51.5	658	6.8	610	88.0	16.9	-	81	55.6	65
Hatfield town	324	169	50.6	42.6	164	11.0	145	89.0	13.1	-	15	40.0	8
Eagle township	430	217	53.5	50.7	230	4.3	215	94.4	20.5	0.9	38	71.1	21
Faulkner township	-	-	(X)	(X)	-	(X)	-	(X)	(X)	(X)	-	(X)	-
Freedom township	360	194	73.3	73.2	264	6.4	247	98.0	18.2	-	18	77.8	13
Fulton township	528	253	61.4	43.1	324	8.6	296	85.8	13.2	-	14	-	-
Gap Springs township	90	49	52.2	30.6	47	-	47	78.7	27.7	-	-	(X)	-
Mill Creek township	108	56	54.6	50.0	59	6.8	55	89.1	-	-	-	(X)	-
Mountain township	481	233	55.7	54.5	268	-	262	90.1	14.1	1.5	18	27.8	14
Ouachita township	749	369	62.5	54.7	468	3.2	453	92.3	15.5	-	56	57.1	30
Ozark township	1 826	898	56.5	47.4	1 031	8.1	934	86.7	18.0	0.2	153	67.3	138
Grannis city	423	208	63.1	54.8	267	8.2	241	85.1	15.4	0.8	34	73.5	35
Wickes town	436	222	56.0	43.7	244	6.6	224	91.5	22.8	-	47	63.8	40
Potter township	1 341	676	62.0	57.4	831	5.5	774	94.7	14.3	-	74	54.1	78
Mena city (part)	60	29	66.7	55.2	40	-	40	90.0	-	-	7	-	-
Rich Mountain township	123	66	49.6	47.0	61	-	61	75.4	27.9	-	-	(X)	-
White township	1 531	767	52.3	38.5	800	8.6	720	93.8	16.9	0.4	105	54.3	87
Cove town	282	140	55.3	39.3	156	14.7	130	88.5	16.2	2.3	35	60.0	30
Vandervoort town	79	40	63.3	52.5	50	4.0	48	100.0	14.6	-	8	62.5	6
Pope County	42 190	21 839	62.1	54.8	26 142	5.8	24 280	95.0	13.3	0.1	3 185	65.3	2 493
Bayliss township	596	297	59.2	56.6	353	4.0	333	91.0	10.2	3.3	12	66.7	7
Burnett township	335	170	68.1	54.1	228	7.0	212	91.0	24.5	-	12	50.0	27
Center township	480	256	60.8	46.5	292	8.2	268	94.8	7.8	-	49	65.3	40
Clark township	2 281	1 173	68.4	61.9	1 556	4.6	1 476	94.3	8.1	-	181	57.5	119
London city	677	363	64.7	57.6	438	5.7	411	94.4	9.7	-	48	62.5	39
Convenience township	713	350	54.7	47.4	390	6.9	343	89.8	21.0	-	75	48.0	34
Dover township	4 237	2 197	62.4	56.2	2 644	4.4	2 500	96.3	11.9	-	290	73.1	281
Dover city	1 048	565	62.0	58.1	650	6.6	603	97.2	14.9	0.2	71	69.0	83
Freeman township	19	11	100.0	100.0	19	-	19	100.0	-	-	6	100.0	11
Galla township	2 657	1 321	63.7	53.6	1 693	4.0	1 615	96.0	15.2	-	167	63.5	157
Pottsville town	1 000	508	64.0	56.7	640	5.9	592	97.0	11.5	-	71	57.7	66
Russellville city (part)	306	140	75.8	72.9	232	-	232	92.2	37.9	-	35	100.0	31
Griffin township	620	317	59.5	51.7	369	4.1	338	97.3	16.3	-	24	79.2	29
Gum Log township	1 095	548	66.9	57.3	733	2.6	706	95.2	12.9	-	121	56.2	77
Illinois township	20 292	10 736	62.3	55.0	12 619	7.0	11 624	95.9	14.2	-	1 699	67.2	1 351
Russellville city (part)	18 443	9 810	62.2	54.8	11 441	7.6	10 472	96.2	14.2	-	1 504	66.4	1 157
Jackson township	902	432	58.5	51.2	528	5.9	488	89.3	11.7	-	55	60.0	34
Hector town	349	185	53.3	47.6	186	2.7	178	88.8	14.0	-	20	60.0	9
Liberty township	660	327	52.3	40.1	345	4.9	310	91.0	18.7	-	27	51.9	10
Martin township	1 181	577	61.5	50.3	726	8.0	644	92.1	14.1	-	53	69.8	27
Moreland township	491	230	44.8	47.4	220	2.3	209	90.9	2.9	-	33	33.3	11
Phoenix township	217	115	47.9	40.9	104	3.8	100	100.0	-	-	23	78.3	17
Smyrna township	100	56	47.0	32.1	47	-	47	74.5	14.9	-	-	(X)	-
Valley township	1 929	928	65.3	63.1	1 260	3.7	1 190	92.1	12.6	0.6	130	66.9	80
Wilson township	3 385	1 798	59.8	52.9	2 016	5.7	1 858	95.3	12.4	0.2	228	62.3	181
Atkins city	2 296	1 236	60.4	52.3	1 383	3.3	1 310	95.9	14.0	0.3	166	59.6	97
Prairie County	7 551	3 903	56.5	47.9	4 260	4.5	4 055	93.4	12.7	0.1	461	50.5	268
Belcher township	89	52	47.2	44.2	42	-	42	90.5	31.0	-	6	50.0	3
Bullard township	145	58	48.3	41.4	70	20.0	56	100.0	8.9	-	21	47.6	10
Calhoun township	269	112	65.8	59.8	177	7.3	164	83.5	20.1	-	12	66.7	6
Center township	376	189	58.8	58.2	221	2.7	215	89.8	22.8	-	23	52.2	13
Hazen city (part)	-	-	(X)	(X)	-	(X)	-	(X)	(X)	(X)	-	(X)	-
Des Arc township	215	111	45.6	33.3	98	-	98	88.8	6.1	-	19	36.8	8

Table 7. **Employment Status and Journey to Work: 2000**—Con.

[Data based on a sample (except Tables 65-68). For information on confidentiality protection, coverage, sampling error, and nonsampling error, see Appendix G. For location of definitions, see "How to Use This Census Report"]

State County County Subdivision Place	Population 16 years and over												Own children under 6 years, all parents in family in labor force
			Labor force								Females with own children under 6 years		
			Percent in labor force		Civilian labor force		Workers						
								Means of transportation to work					
	Total	Female	Total	Female	Number	Percent un-employed	Number	Percent using car, truck, or van	Percent in carpools	Percent using public trans-portation	Number	Percent in labor force	
Prairie County—Con.													
Hazen township	1 610	862	58.8	49.0	943	4.3	901	96.4	6.0	-	56	51.8	29
Hazen city (part)	1 283	721	55.7	45.4	711	5.8	669	96.0	7.5	-	54	53.7	29
Hickory Plain township	454	233	67.4	51.1	306	2.3	295	88.5	16.6	1.7	52	36.5	17
Lower Surrounded Hill township	573	278	47.6	48.2	273	4.8	257	94.9	22.2	-	28	67.9	24
Fredonia (Biscoe) town	352	172	44.0	40.1	155	5.2	144	97.2	31.9	-	26	73.1	24
Roc Roe township	380	201	61.1	52.7	232	4.3	222	97.7	10.4	-	13	61.5	8
Ulm town	187	95	60.4	54.7	113	8.8	103	100.0	16.5	-	7	28.6	2
Tyler township	205	103	58.5	35.9	120	-	120	92.5	18.3	-	20	40.0	5
Union township	78	29	42.3	65.5	33	-	33	81.8	-	-	5	-	-
Upper Surrounded Hill township	72	24	58.3	66.7	42	-	39	92.3	7.7	-	6	100.0	7
Watensaw township	1 114	591	53.9	50.1	598	4.3	572	95.1	14.0	-	79	68.4	74
De Valls Bluff town	596	324	50.7	45.4	299	6.4	280	94.6	18.9	-	49	63.3	45
Hazen city (part)	-	-	(X)	(X)	-	(X)	-	(X)	(X)	(X)	-	(X)	-
White River township	1 971	1 060	56.3	43.3	1 105	5.5	1 041	93.0	11.8	-	121	41.3	64
Des Arc city	1 528	835	54.1	43.0	826	6.7	764	95.7	10.2	-	86	36.0	43
Pulaski County	280 470	148 950	66.5	61.2	182 401	5.3	174 066	94.4	12.9	1.3	21 242	65.6	18 206
Big Rock township	163 946	87 568	65.4	61.0	106 884	5.9	99 465	93.8	12.7	1.7	12 119	65.7	10 184
Alexander town (part)	139	83	45.3	47.0	63	12.7	52	88.5	15.4	-	10	80.0	7
Cammack Village city	636	390	61.0	52.1	388	1.0	382	95.0	12.8	-	82	54.9	41
College Station CDP	540	268	48.9	44.8	264	19.3	213	91.1	19.2	3.3	19	100.0	34
Hensley CDP	151	73	35.8	34.2	54	-	42	100.0	16.7	-	-	(X)	-
Little Rock city	143 404	77 344	66.0	61.4	94 344	6.0	87 711	93.7	12.7	1.9	10 864	65.7	9 177
Parkers-Iron Springs CDP	2 869	1 424	63.2	58.5	1 797	5.6	1 667	97.4	7.5	0.8	134	77.6	113
Sweet Home CDP	724	399	48.2	53.6	349	8.3	320	98.1	16.9	-	102	71.6	77
Woodson CDP	287	140	55.1	51.4	158	5.1	150	96.7	27.3	-	42	54.8	21
Wrightsville city	1 215	309	26.9	54.0	327	10.7	292	88.7	12.3	3.1	28	50.0	15
Hill township	116 524	61 382	68.1	61.4	75 517	4.5	74 601	95.2	13.2	0.7	9 123	65.5	8 022
Gibson CDP	3 489	1 853	69.1	64.3	2 356	4.1	2 280	97.9	14.3	-	207	74.4	270
Gravel Ridge CDP	2 422	1 246	74.5	65.7	1 718	3.9	1 700	97.7	17.8	-	309	70.6	249
Jacksonville city	22 097	11 195	70.9	62.6	12 757	6.3	14 568	95.9	14.6	0.4	2 184	62.6	1 755
McAlmont CDP	1 347	689	50.7	50.7	683	2.3	661	98.5	21.3	-	74	71.6	63
Maumelle city	7 853	4 200	78.8	70.4	6 154	1.4	6 050	95.1	6.1	0.1	855	74.3	676
North Little Rock city	46 704	25 467	64.3	58.5	29 749	4.6	28 196	94.0	14.2	1.4	3 368	69.5	3 315
Scott CDP (part)	53	22	100.0	100.0	53	-	53	100.0	-	-	8	100.0	9
Sherwood city	16 798	8 796	72.1	67.0	11 851	3.8	11 468	96.9	10.4	0.1	1 157	59.9	970
Randolph County	14 239	7 457	57.0	50.2	8 116	6.4	7 439	93.6	13.8	0.1	991	64.0	796
Baker township	61	31	62.3	41.9	38	-	34	88.2	23.5	-	-	(X)	-
Bristow township	209	111	61.2	57.7	128	-	128	96.1	16.4	-	23	26.1	11
Butler township	46	20	54.3	55.0	25	-	25	100.0	52.0	-	-	(X)	-
Columbia township	697	352	71.3	69.0	497	6.2	452	95.1	23.0	-	47	85.1	63
Current River township	383	198	59.3	52.0	227	5.3	215	91.2	19.5	-	25	88.0	32
Biggers town	279	145	58.1	51.7	162	4.3	155	87.7	18.7	-	18	83.3	22
Dalton township	203	129	53.7	45.0	109	3.7	105	85.7	22.9	-	4	100.0	3
Demun township	5 982	3 269	55.2	48.5	3 295	6.5	3 035	93.9	9.6	0.2	455	56.9	351
Pocahontas city	5 069	2 846	53.4	47.4	2 699	7.7	2 461	94.4	10.4	0.2	383	55.1	289
East Roanoke township	382	204	66.8	68.6	255	-	255	94.5	21.6	-	13	53.8	6
Eleven Point township	250	117	62.0	49.6	155	-	151	100.0	20.5	-	7	57.1	4
Foster township	434	188	64.5	46.3	280	8.2	248	92.3	22.2	-	38	42.1	18
Ingram township	276	131	64.5	37.4	178	7.3	159	100.0	17.0	-	27	100.0	31
Jackson township	238	109	63.9	57.8	152	-	152	90.1	15.1	-	17	76.5	13
Janes Creek township	592	316	46.8	33.9	277	6.5	252	92.5	21.0	-	19	68.4	17
Ravenden Springs town	104	62	40.4	30.6	42	2.4	38	100.0	18.4	-	4	75.0	4
Little Black township	530	264	54.3	53.8	288	13.2	238	84.9	14.7	-	37	86.5	25
O'Kean township	275	152	58.5	50.0	161	10.6	144	94.4	6.3	-	14	85.7	19
O'Kean town	170	95	55.9	47.4	95	10.5	85	96.5	10.6	-	12	83.3	16
Reyno township	412	218	48.8	45.4	201	7.0	184	97.8	3.8	-	48	37.5	16
Reyno town	351	190	51.9	48.4	182	4.9	170	98.2	4.1	-	46	39.1	16
Richardson township	550	293	55.3	48.5	304	8.2	250	88.4	16.0	-	25	64.0	21
Maynard town (part)	269	144	55.4	50.0	149	11.4	128	89.1	19.5	-	10	80.0	12
Running Lake township	103	42	40.8	14.3	42	-	36	100.0	11.1	-	-	(X)	-
Shiloh township	716	345	58.5	48.7	419	5.5	388	98.7	9.5	-	35	51.4	31
Siloam township	337	180	56.1	54.4	189	7.9	172	84.9	8.1	-	8	75.0	12
Maynard town (part)	34	22	58.8	50.0	20	10.0	16	100.0	25.0	-	4	50.0	1
Spring River township	202	98	50.0	34.7	101	4.0	97	80.4	11.3	-	16	-	-
Union township	139	69	54.0	39.1	75	-	75	100.0	34.7	-	6	100.0	12
Warm Springs township	173	70	48.0	65.7	83	6.0	78	94.9	29.5	-	5	100.0	-
Water Valley township	211	103	47.4	49.5	100	11.0	89	100.0	11.2	-	6	33.3	8
West Roanoke township	752	410	63.7	62.7	479	11.7	419	95.9	13.1	-	106	100.0	100
Wiley township	86	38	67.4	44.7	58	-	58	81.0	13.8	-	10	20.0	3
St. Francis County	22 104	10 789	50.7	51.1	11 201	11.8	9 707	94.0	17.2	0.5	1 718	63.2	1 496
Black Fish township	88	44	39.8	50.0	35	-	28	100.0	28.6	-	-	(X)	-
Franks township	684	327	52.6	46.2	360	11.9	317	96.8	10.7	-	46	52.2	18
Forrest City city (part)	-	-	(X)	(X)	-	(X)	-	(X)	(X)	(X)	-	(X)	-
Garland township	1 564	871	51.3	44.1	803	13.4	679	90.4	21.4	0.3	120	57.5	105
Hughes city	1 277	728	50.4	44.1	644	13.4	542	93.5	23.1	0.4	112	61.6	105
Goodwin township	452	231	53.8	54.5	243	18.5	198	98.5	15.2	-	37	67.6	33
Griggs township	629	314	45.8	38.9	288	12.5	239	93.7	20.5	-	23	26.1	14
Madison city (part)	-	-	(X)	(X)	-	(X)	-	(X)	(X)	(X)	-	(X)	-
Widener town	232	119	52.2	44.5	121	9.9	109	95.4	23.9	-	15	40.0	14
Heth township	614	312	63.0	51.3	387	7.8	357	87.4	8.7	-	74	63.5	57
Johnson township	1 427	739	69.0	66.3	985	2.2	949	90.1	19.4	0.8	139	66.9	96
L'Anguille township	582	287	46.6	43.6	271	9.6	245	95.9	21.2	2.0	56	60.7	29
Madison township	12 947	6 008	45.8	50.5	5 932	15.0	4 962	95.1	17.5	0.6	987	66.0	974
Forrest City city (part)	11 172	5 066	43.7	49.5	4 886	16.4	4 007	94.5	15.6	0.7	893	66.3	856

Table 7. **Employment Status and Journey to Work: 2000**—Con.

[Data based on a sample (except Tables 65-68). For information on confidentiality protection, coverage, sampling error, and nonsampling error, see Appendix G.
For location of definitions, see "How to Use This Census Report"]

State County County Subdivision Place	Population 16 years and over												Own children under 6 years, all parents in family in labor force
			Labor force								Females with own children under 6 years		
			Percent in labor force		Civilian labor force		Workers						
								Means of transportation to work					
	Total	Female	Total	Female	Number	Percent un-employed	Number	Percent using car, truck, or van	Percent in carpools	Percent using public trans-portation	Number	Percent in labor force	
St. Francis County—Con.													
Madison township—Con.													
Madison city (part)	689	389	52.7	50.4	363	10.7	318	96.5	27.0	-	41	61.0	65
Prairie township	1 056	568	56.1	48.1	592	4.7	557	95.5	19.2	-	80	65.0	60
Palestine city	578	313	60.0	52.7	347	3.2	332	97.6	23.8	-	41	70.7	41
Telico township	1 704	899	63.0	57.2	1 072	7.6	958	97.2	13.8	-	139	51.1	92
Caldwell town	384	212	62.5	59.4	238	5.5	215	94.9	18.1	-	31	67.7	19
Colt city	318	162	57.2	43.2	182	6.0	171	97.1	15.8	-	32	43.8	22
Forrest City city (part)	-	-	(X)	(X)	-	(X)	-	(X)	(X)	(X)	-	(X)	-
Wheatley township	357	189	65.3	58.2	233	6.0	218	80.7	12.4	1.8	17	76.5	18
Wheatley city	305	168	65.6	60.1	200	7.0	185	77.8	13.5	2.2	15	73.3	11
Saline County	64 643	32 913	64.6	58.7	41 677	3.9	39 456	96.1	11.7	0.2	4 748	69.9	4 316
Banner township	4 223	2 053	75.8	72.4	3 185	2.6	3 027	97.6	12.1	0.3	223	71.7	261
East End CDP (part)	3 826	1 872	76.1	72.8	2 895	2.9	2 737	98.3	12.1	0.3	196	67.9	229
Bauxite township	18 045	9 428	65.0	57.9	11 704	3.5	11 116	96.2	11.6	0.2	1 521	71.1	1 390
Bauxite town (part)	332	172	63.6	54.7	211	6.2	196	93.9	17.9	-	20	75.0	16
Benton city	16 885	8 842	65.3	58.3	11 007	3.6	10 439	96.2	11.3	0.2	1 428	70.9	1 307
Beaver township	1 986	941	69.2	61.4	1 375	1.8	1 350	96.1	10.3	-	139	76.3	144
Bryant township	6 649	3 538	67.5	60.1	4 482	3.6	4 286	95.9	11.2	0.3	519	65.1	422
Alexander town (part)	-	-	(X)	(X)	-	(X)	-	(X)	(X)	(X)	-	(X)	-
Bauxite town (part)	-	-	(X)	(X)	-	(X)	-	(X)	(X)	(X)	-	(X)	-
Bryant city (part)	5 413	2 989	69.8	62.4	3 773	2.8	3 651	96.6	10.8	0.2	451	71.6	391
Dyer township	694	352	49.9	40.3	346	0.6	344	93.9	4.1	-	44	75.0	29
Fairplay township	1 558	748	66.3	62.7	1 033	5.7	962	95.5	10.5	-	148	63.5	107
Haskell township	2 993	1 354	59.3	56.1	1 776	15.3	1 487	93.7	18.0	0.9	169	63.3	142
Haskell city	2 204	942	57.8	54.5	1 275	20.3	998	93.2	19.9	0.9	116	57.8	98
Holland township	464	262	58.8	53.4	273	8.1	246	95.1	18.7	-	38	50.0	29
Hurricane township	2 594	1 307	67.3	60.1	1 737	4.0	1 639	93.7	11.8	-	202	55.9	162
East End CDP (part)	207	106	66.2	47.2	137	-	130	82.3	20.0	-	15	46.7	5
Jefferson township	237	125	60.8	58.4	144	11.1	126	92.9	26.2	-	11	72.7	14
Kentucky township	512	241	71.7	72.6	367	3.3	346	99.4	9.2	-	35	80.0	34
Liberty township	580	294	59.3	53.1	344	2.0	337	100.0	5.9	-	44	100.0	50
Marble township	3 465	1 771	19.1	14.7	661	3.0	613	86.9	7.2	-	15	46.7	24
Hot Springs Village CDP (part)	1 744	925	22.6	18.2	395	1.8	388	88.7	8.5	-	13	53.8	12
Newcomb township	640	323	71.9	65.9	460	4.6	409	95.1	6.6	1.0	46	32.6	16
Otter township	6 534	3 261	70.3	65.3	4 587	3.9	4 328	96.1	11.0	0.3	499	71.5	421
Alexander town (part)	3	3	100.0	100.0	3	-	3	100.0	-	-	-	(X)	-
East End CDP (part)	319	164	68.3	61.6	218	-	206	100.0	10.7	-	18	100.0	18
Shannon Hills city	1 496	805	71.6	65.8	1 071	4.9	1 010	98.0	11.2	0.3	137	58.4	101
Owen township	5 505	2 840	70.5	64.9	3 864	1.9	3 774	96.2	11.6	-	557	74.9	538
Alexander town (part)	352	197	75.6	70.1	261	3.1	250	99.2	24.4	-	42	85.7	30
Bryant city (part)	1 974	1 048	76.5	70.2	1 503	0.9	1 493	96.9	9.4	-	265	83.4	299
Salem township	5 345	2 764	67.0	61.8	3 572	3.4	3 398	97.4	11.0	-	329	76.0	360
Salem CDP	2 156	1 108	75.5	74.0	1 627	3.1	1 570	98.2	7.6	-	143	79.7	145
Shaw township	869	399	70.4	65.2	612	3.8	588	96.3	22.1	-	63	77.8	49
Smith township	874	455	70.7	68.1	618	7.1	574	98.1	11.3	-	74	63.5	76
Traskwood township	514	273	60.1	53.5	309	4.5	285	94.4	20.4	-	47	68.1	27
Traskwood town	408	218	56.6	53.7	231	5.6	213	93.9	20.2	-	40	70.0	23
Union township	362	184	63.0	57.1	228	0.9	221	98.2	14.0	-	25	56.0	21
Scott County	8 399	4 257	58.1	51.5	4 865	3.9	4 636	90.7	20.4	-	578	60.7	477
Black Fork township	56	41	75.0	73.2	42	-	42	100.0	21.4	-	4	-	-
Blansett township	164	81	42.7	46.9	70	10.0	63	100.0	22.2	-	7	100.0	13
Brawley township	109	45	60.6	51.1	66	10.6	59	100.0	6.8	-	-	(X)	-
Cauthron township	68	25	42.6	20.0	29	-	29	82.8	20.7	-	-	(X)	-
Cedar township	53	27	66.0	51.9	35	-	35	100.0	45.7	-	-	(X)	-
Coal township	162	77	54.3	26.0	88	-	88	100.0	14.8	-	14	-	-
Denton township	299	134	70.6	68.7	211	-	211	81.0	16.6	-	36	58.3	20
Hickman township	3 778	1 951	57.8	51.5	2 172	5.4	2 033	93.1	23.3	-	237	64.6	275
Waldron city	2 610	1 411	53.9	45.1	1 408	5.8	1 305	95.1	23.1	-	150	60.0	183
Hon township	238	133	65.5	63.9	156	3.8	150	100.0	6.0	-	8	-	-
Hunt township	175	109	75.4	67.0	132	-	132	77.3	19.7	-	22	63.6	12
James township	33	20	39.4	65.0	13	-	13	53.8	-	-	7	-	-
Jones township	88	44	47.7	40.9	42	4.8	40	90.0	30.0	-	4	50.0	2
Keener township	155	72	41.9	44.4	65	-	59	89.8	10.2	-	7	100.0	12
La Fave township	79	41	48.1	46.3	38	-	38	92.1	7.9	-	6	66.7	1
Lafayette township	34	19	85.3	73.7	29	31.0	20	100.0	65.0	-	12	58.3	6
Lamb township	293	156	65.9	69.2	193	3.1	187	92.0	20.9	-	41	73.2	32
Lewis township	986	500	60.6	51.4	598	2.3	574	93.9	21.1	-	87	51.7	38
Mansfield city (part)	343	177	55.1	48.0	189	4.2	177	96.0	24.3	-	8	50.0	4
Little Texas township	20	10	50.0	60.0	10	-	10	100.0	40.0	-	4	100.0	4
Mill Creek township	318	149	57.5	40.9	183	-	183	74.3	15.3	-	27	48.1	11
Mountain township	374	195	51.9	35.9	194	3.1	188	85.6	9.6	-	13	100.0	13
Mount Pleasant township	400	196	57.0	54.1	228	7.5	211	88.2	18.5	-	27	59.3	19
Oliver township	37	20	73.0	100.0	27	-	27	100.0	22.2	-	-	(X)	-
Parks township	186	80	52.2	41.3	97	-	97	81.4	28.9	-	9	100.0	8
Tate township	89	35	59.6	37.1	53	-	53	86.8	20.8	-	-	(X)	5
Tomlinson township	205	97	45.9	37.1	94	-	94	74.5	14.9	-	6	100.0	6
Searcy County	6 647	3 365	49.3	42.4	3 274	4.7	3 072	91.5	19.0	0.5	323	50.2	241
Bear Creek No. 4 township	768	382	52.9	46.9	406	1.0	402	86.8	15.9	-	13	38.5	12
Marshall city (part)	-	-	(X)	(X)	-	(X)	-	(X)	(X)	(X)	-	(X)	-
Bear Creek No. 5 township	627	359	36.0	30.6	226	2.2	216	92.1	9.3	-	16	68.8	13
Marshall city (part)	619	355	36.2	31.0	224	2.2	214	92.1	8.4	-	16	68.8	13
Bear Creek No. 6 township	736	385	53.7	44.2	395	4.3	368	97.0	22.6	0.8	58	60.3	58
Marshall city (part)	432	226	49.3	42.9	213	3.8	200	98.0	20.5	-	36	52.8	30
Calf Creek township	286	114	38.8	21.9	111	7.2	103	96.1	37.9	-	10	30.0	2

Table 7. **Employment Status and Journey to Work: 2000**—Con.

[Data based on a sample (except Tables 65-68). For information on confidentiality protection, coverage, sampling error, and nonsampling error, see Appendix G.
For location of definitions, see "How to Use This Census Report"]

State County County Subdivision Place	Population 16 years and over												Own children under 6 years, all parents in family in labor force
			Labor force								Females with own children under 6 years		
			Percent in labor force		Civilian labor force		Workers						
								Means of transportation to work					
	Total	Female	Total	Female	Number	Percent un-employed	Number	Percent using car, truck, or van	Percent in carpools	Percent using public trans-portation	Number	Percent in labor force	
Searcy County—Con.													
Long Creek township	409	204	61.4	57.4	251	0.8	249	92.4	16.5	-	5	-	13
Big Flat town (part)	-	-	(X)	(X)	-	(X)	-	(X)	(X)	(X)	-	(X)	-
Mount Pleasant township	529	267	44.0	37.1	233	5.6	216	85.6	25.5	-	25	56.0	12
Oxley township	312	153	42.9	38.6	134	11.9	116	98.3	25.0	-	24	41.7	11
Prairie township	406	213	53.2	46.5	216	1.9	207	94.2	23.2	1.0	34	41.2	18
Pindall town	63	33	49.2	51.5	31	-	31	100.0	9.7	-	2	100.0	2
Red River township	256	124	59.8	53.2	153	4.6	144	92.4	11.1	-	10	60.0	7
Rock Creek township	404	204	53.7	39.2	217	7.8	194	89.2	20.1	3.6	13	76.9	27
St. Joe township	298	149	49.7	47.7	148	13.5	123	95.1	10.6	-	22	50.0	17
St. Joe town (part)	58	32	63.8	59.4	37	18.9	30	100.0	-	-	2	100.0	3
Shady Grove township	147	54	44.2	48.1	65	3.1	61	96.7	21.3	-	5	60.0	4
Spring township	320	157	49.4	45.2	158	7.6	143	89.5	10.5	-	14	28.6	6
Marshall city (part)	5	2	60.0	-	3	-	3	33.3	-	-	-	(X)	-
Tomahawk township	460	243	49.6	44.9	228	3.5	218	84.4	19.7	-	21	38.1	9
Gilbert town	35	17	25.7	17.6	9	22.2	7	42.9	-	-	-	(X)	-
St. Joe town (part)	17	6	76.5	33.3	13	-	13	100.0	-	-	-	(X)	-
Wileys Cove township	689	357	48.3	40.9	333	5.7	312	92.3	21.2	1.0	53	52.8	32
Leslie city	370	200	49.5	43.0	183	7.1	168	92.9	20.2	1.8	26	69.2	16
Sebastian County	88 555	46 025	63.2	56.2	55 627	4.7	52 350	95.0	14.0	0.7	6 660	60.2	5 677
Bass Little township	1 672	823	65.8	61.4	1 092	1.7	1 048	96.0	9.7	0.4	125	54.4	65
Greenwood city (part)	216	124	69.0	69.4	149	-	149	100.0	-	-	27	100.0	28
Beverly township	444	251	57.9	51.0	257	3.5	248	96.8	13.3	-	19	31.6	7
Big Creek township	2 382	1 258	66.3	58.8	1 575	2.5	1 510	95.4	9.3	-	198	57.6	133
Lavaca city	1 378	737	71.0	65.9	974	3.8	928	96.9	10.9	-	119	73.9	103
Bloomer township	688	354	62.9	52.5	433	3.7	409	94.9	17.1	-	46	-	-
Center township	6 193	3 321	68.5	62.2	4 222	3.3	4 076	97.6	7.3	-	624	62.8	521
Greenwood city (part)	4 879	2 643	70.1	64.0	3 398	3.6	3 268	97.2	6.3	-	555	60.7	469
Cole township	1 372	736	60.5	52.9	830	4.2	787	95.2	5.3	-	83	59.0	61
Hackett city	542	295	57.0	52.2	309	3.9	297	96.3	6.7	-	41	56.1	22
Dayton township	446	225	65.5	58.7	292	1.7	287	94.1	7.7	-	58	77.6	59
Diamond township	1 024	529	62.0	51.8	635	3.8	608	98.8	19.7	-	64	60.9	58
Huntington city	490	249	61.0	49.8	299	4.7	284	99.6	25.4	-	25	60.0	20
Mansfield city (part)	4	2	100.0	100.0	4	-	4	100.0	50.0	-	2	100.0	2
Fort Chaffee UT	22	-	100.0	(X)	-	(X)	11	100.0	-	-	-	(X)	-
Barling city (part)	22	-	100.0	(X)	-	(X)	11	100.0	-	-	-	(X)	-
Fort Smith city (part)	-	-	(X)	(X)	-	(X)	-	(X)	(X)	(X)	-	(X)	-
Hartford township	948	498	59.8	56.0	563	3.4	543	93.6	21.5	-	89	68.5	74
Hartford city	575	298	56.5	57.7	325	2.5	312	96.2	18.6	-	44	61.4	30
Island township	267	121	77.9	64.5	208	-	208	100.0	35.1	-	15	100.0	24
Jim Fork township	576	289	53.1	36.3	306	5.6	289	98.6	18.3	-	47	44.7	43
Midland town	169	86	56.8	50.0	96	7.3	89	100.0	21.3	-	16	43.8	7
Lon Norris township	5 214	2 606	73.4	62.6	3 815	3.1	3 634	97.2	6.4	-	388	70.9	369
Fort Smith city (part)	4 885	2 436	73.0	62.2	3 555	3.4	3 391	98.1	6.3	-	383	71.0	366
Marion township	2 540	1 231	63.6	55.9	1 603	2.1	1 574	95.8	8.8	-	110	69.1	96
Bonanza town	415	189	53.3	43.4	221	3.2	212	93.4	8.0	-	20	40.0	11
Fort Smith city (part)	156	84	86.5	82.1	127	7.1	126	100.0	8.7	-	8	100.0	5
Mississippi township	777	360	56.5	51.1	439	3.2	418	95.0	10.5	-	38	42.1	14
Mont Sandels township	3 555	1 893	67.5	65.9	2 393	9.0	2 147	96.5	14.3	-	260	63.5	225
Barling city (part)	3 126	1 673	68.0	66.9	2 122	9.0	1 902	96.3	14.8	-	239	61.9	196
Central City town	429	220	63.2	58.2	271	8.9	245	98.0	10.6	-	21	81.0	29
Prairie township	630	310	66.8	64.5	421	-	421	97.1	24.9	-	40	70.0	39
Rogers township	730	334	70.8	59.3	508	7.9	454	96.7	24.4	-	69	36.2	44
Sugarloaf township	1 057	509	64.4	56.4	681	5.7	612	91.0	14.7	-	93	58.1	63
Mansfield city (part)	508	273	62.0	54.9	315	2.2	303	93.4	17.8	-	58	55.2	42
Upper township	57 192	29 957	61.4	54.6	34 915	5.3	32 627	94.2	15.7	1.1	4 251	59.8	3 764
Fort Smith city (part)	57 192	29 957	61.4	54.6	34 915	5.3	32 627	94.2	15.7	1.1	4 251	59.8	3 764
Washburn township	392	196	43.9	36.7	172	-	172	90.1	19.8	-	-	(X)	-
White Oak township	434	224	61.5	56.3	267	-	267	97.8	24.0	-	43	46.5	18
Sevier County	11 833	5 979	60.2	50.5	7 108	4.7	6 691	94.1	21.1	0.1	913	68.9	801
Bear Creek township	5 465	2 780	58.9	48.4	3 212	4.8	3 016	94.7	27.2	-	472	69.3	438
De Queen city (part)	4 121	2 088	55.9	45.0	2 297	5.5	2 134	94.6	30.6	-	328	68.3	294
Ben Lomond township	207	106	52.2	42.5	108	-	106	87.7	19.8	1.9	16	25.0	5
Ben Lomond town	115	57	54.8	42.1	63	-	63	88.9	25.4	3.2	11	-	-
Buckhorn township	76	39	48.7	30.8	37	-	37	100.0	-	-	-	(X)	-
Clear Creek township	2 240	1 177	60.4	52.4	1 349	4.0	1 283	93.1	18.5	-	179	69.3	174
Horatio city	711	391	59.2	49.4	420	6.2	390	93.8	21.3	-	52	46.2	38
Jefferson township	141	64	44.7	32.8	63	-	63	100.0	7.9	-	-	(X)	-
Mill Creek township	79	41	60.8	58.5	48	-	48	77.1	-	-	-	(X)	-
Mineral township	785	359	63.6	53.8	499	6.0	469	97.4	24.9	-	43	88.4	23
Gillham town	145	65	64.8	49.2	94	12.8	82	100.0	20.7	-	12	83.3	9
Monroe township	936	452	65.7	56.2	615	4.1	590	94.2	13.7	1.2	47	80.9	37
De Queen city (part)	137	81	62.0	46.9	85	5.9	80	91.3	23.8	8.8	-	(X)	-
Paraclifta township	269	132	60.2	47.7	162	6.8	148	93.9	9.5	-	17	52.9	14
Red Colony township	1 076	566	62.8	53.4	674	4.3	635	93.1	14.3	-	88	63.6	77
Lockesburg town	529	293	63.7	57.7	335	4.2	317	95.0	16.7	-	46	76.1	48
Saline township	246	125	60.2	49.6	148	9.5	131	87.0	5.3	-	28	50.0	18
Washington township	313	138	61.7	60.1	193	9.3	165	96.4	9.7	-	23	82.6	15
Sharp County	13 850	7 255	46.4	40.4	6 422	6.4	5 858	92.5	15.9	0.1	737	57.8	600
Big Creek township	228	116	53.1	46.6	121	-	121	85.1	33.9	-	17	58.8	7
Cave township	1 964	1 071	52.1	45.8	1 023	5.8	947	93.1	18.6	-	156	67.3	129
Cave City city (part)	1 422	810	51.7	46.5	735	7.1	670	91.8	18.8	-	127	69.3	114
Cherokee township	3 489	1 816	32.8	26.0	1 144	8.2	988	98.4	15.3	-	81	23.5	80
Cherokee Village city (part)	3 292	1 719	32.7	26.2	1 076	8.6	923	98.4	16.3	-	62	30.6	80
Highland city (part)	81	46	45.7	45.7	37	5.4	34	97.1	2.9	-	7	-	-

Table 7. **Employment Status and Journey to Work: 2000**—Con.

[Data based on a sample (except Tables 65-68). For information on confidentiality protection, coverage, sampling error, and nonsampling error, see Appendix G.
For location of definitions, see "How to Use This Census Report"]

State County County Subdivision Place	Population 16 years and over												Own children under 6 years, all parents in family in labor force
			Labor force								Females with own children under 6 years		
			Percent in labor force		Civilian labor force		Workers						
								Means of transportation to work					
	Total	Female	Total	Female	Number	Percent un-employed	Number	Percent using car, truck, or van	Percent in carpools	Percent using public trans-portation	Number	Percent in labor force	
Sharp County—Con.													
Davidson township	130	60	53.1	50.0	69	-	69	88.4	14.5	-	8	12.5	-
East Sullivan township	321	178	58.9	51.1	189	4.8	180	97.2	18.9	-	44	50.0	35
Hardy township	836	466	44.7	35.8	374	9.9	334	88.0	3.6	-	28	39.3	16
Hardy city	506	284	41.9	33.1	212	6.1	196	83.7	-	-	19	31.6	10
Highland city (part)	3	1	-	-	-	(X)	-	(X)	(X)	(X)	-	(X)	-
Highland township	747	389	59.3	59.1	441	0.7	431	90.7	10.2	-	57	91.2	82
Cherokee Village city (part)	-	-	(X)	(X)	-	(X)	-	(X)	(X)	(X)	-	(X)	-
Highland city (part)	639	326	56.5	54.9	359	0.8	351	88.9	9.7	-	35	91.4	61
Jackson township	291	142	41.6	33.1	121	3.3	117	92.3	17.1	-	5	80.0	5
Williford town	66	27	25.8	29.6	17	5.9	16	100.0	50.0	-	-	(X)	-
Lave Creek township	268	145	62.7	53.8	168	8.3	154	94.8	26.0	1.3	10	100.0	13
Lower North township	401	196	43.4	37.8	174	4.0	158	98.7	12.7	-	12	25.0	1
Morgan township	143	76	58.7	53.9	84	8.3	67	89.6	13.4	-	2	-	-
North Big Rock township	195	85	42.6	36.5	83	2.4	81	85.2	22.2	-	15	73.3	21
North Lebanon township	63	33	44.4	54.5	28	14.3	24	100.0	8.3	-	4	50.0	-
North Union township	141	68	58.2	57.4	82	4.9	78	83.3	5.1	-	6	50.0	4
Ozark township	558	279	37.5	22.2	209	6.2	196	100.0	27.6	-	42	21.4	16
Piney Fork township	756	386	56.1	47.7	424	5.9	385	91.2	17.4	-	63	60.3	39
Evening Shade town	369	200	56.9	51.5	210	4.8	196	94.9	12.8	-	35	68.6	25
Richwoods township	1 486	811	48.7	45.4	724	8.0	650	87.7	12.0	0.2	110	70.0	84
Ash Flat city (part)	843	485	42.1	40.0	355	9.0	316	91.8	12.3	-	60	68.3	50
Horseshoe Bend city (part)	-	-	(X)	(X)	-	(X)	-	(X)	(X)	(X)	-	(X)	-
Scott township	334	159	65.6	61.0	219	5.5	203	88.7	14.8	-	9	55.6	6
South Big Rock township	114	52	25.4	21.2	29	-	29	100.0	-	-	-	(X)	-
South Lebanon township	103	53	55.3	54.7	57	-	54	96.3	7.4	-	7	28.6	2
South Union township	304	154	47.7	37.7	145	9.0	132	97.7	27.3	0.8	14	71.4	13
Strawberry township	210	112	61.9	67.0	130	14.6	109	95.4	21.1	-	14	50.0	10
Upper North township	190	94	41.1	38.3	78	1.3	77	83.1	32.5	2.6	14	100.0	22
Washington township	172	83	49.4	51.8	85	3.5	82	82.9	7.3	-	-	(X)	-
West Sullivan township	406	231	54.4	44.6	221	10.0	192	89.1	15.1	1.0	19	57.9	15
Sidney town	193	124	36.3	31.5	70	4.3	60	98.3	3.3	-	9	55.6	5
Stone County	9 209	4 697	49.7	42.6	4 571	4.4	4 293	89.0	17.7	0.7	569	63.1	461
Arbana township	437	194	59.7	55.2	261	5.0	242	84.7	15.7	2.5	-	(X)	-
Mountain View city (part)	42	14	38.1	57.1	16	-	16	100.0	50.0	-	-	(X)	-
Blue Mountain township	2 935	1 599	48.9	41.7	1 434	4.0	1 342	91.5	11.0	1.3	205	59.5	167
Mountain View city (part)	2 373	1 284	48.2	40.0	1 144	4.1	1 062	90.7	10.5	1.6	139	70.5	125
Bryan township	243	139	45.7	38.8	111	-	111	91.0	40.5	-	29	72.4	14
Farris township	275	138	49.5	45.7	136	1.5	124	92.7	22.6	-	13	84.6	17
Flag township	131	67	40.5	28.4	53	9.4	48	100.0	18.8	-	7	57.1	6
Franklin township	371	198	43.4	40.9	161	-	154	85.7	21.4	-	37	32.4	-
Harris township	946	487	49.2	38.6	465	4.1	446	97.5	11.0	-	41	58.5	31
Mountain View city (part)	-	-	(X)	(X)	-	(X)	-	(X)	(X)	(X)	-	(X)	-
Jones township	92	39	-	-	-	(X)	-	(X)	(X)	(X)	14	-	-
Liberty township	338	170	50.0	45.3	169	1.8	162	82.1	24.1	-	15	60.0	10
Locust Grove township	116	58	50.9	25.9	59	10.2	51	82.4	19.6	9.8	5	100.0	5
Marcella township	178	84	51.7	42.9	92	12.0	81	80.2	-	-	10	100.0	11
Northwest township	285	162	56.5	48.8	159	4.4	148	89.2	20.3	-	21	71.4	22
Fifty-Six city	125	64	68.0	64.1	83	4.8	79	87.3	13.9	-	6	100.0	12
Optimus township	190	94	74.2	76.6	141	11.3	125	96.8	28.8	-	18	100.0	22
Red River township	141	76	39.0	40.8	55	20.0	44	90.9	29.5	-	2	-	-
Red Stripe township	211	88	33.2	29.5	70	-	70	88.6	30.0	-	11	100.0	22
Richwoods township	290	142	54.8	61.3	159	9.4	135	82.2	5.9	-	15	60.0	8
Roasting Ear township	98	56	55.1	35.7	54	-	54	100.0	48.1	-	6	100.0	6
Smart township	151	85	46.4	42.4	70	-	70	78.6	31.4	-	9	77.8	9
Sylamore township	561	243	50.6	32.9	284	-	284	79.9	20.8	-	38	63.2	48
Timbo township	205	101	49.8	41.6	102	4.9	97	78.4	32.0	-	12	100.0	16
Turkey Creek township	272	133	50.4	44.4	137	2.9	131	86.3	19.8	-	17	47.1	10
Union township	485	223	50.9	41.3	245	6.9	228	85.5	21.5	-	36	63.9	31
Washington township	104	37	36.5	16.2	38	-	38	100.0	50.0	-	-	(X)	-
Wilson township	154	84	75.3	78.6	116	6.9	108	87.0	18.5	-	8	100.0	6
Union County	35 344	18 991	56.8	49.4	20 037	6.9	18 271	95.4	12.1	0.1	2 462	62.3	1 973
Boone township	423	231	55.6	50.2	235	2.1	226	89.8	13.7	-	21	47.6	23
Cornie township	326	183	58.9	50.3	192	4.7	175	100.0	17.7	-	22	45.5	14
El Dorado township	22 150	12 116	57.2	49.9	12 648	7.6	11 447	95.3	11.9	0.1	1 644	63.1	1 348
El Dorado city	16 458	9 225	55.2	48.3	9 068	8.7	8 121	94.7	12.8	0.1	1 275	65.5	1 056
Franklin township	1 810	947	57.2	50.4	1 034	5.0	972	97.2	11.0	0.3	105	51.4	79
Calion city	412	219	44.2	34.7	180	7.2	167	94.0	15.6	-	23	30.4	11
Garner township	377	206	47.5	37.4	179	4.5	166	100.0	8.4	-	15	86.7	11
Harrison township	599	274	51.1	46.4	306	10.5	266	91.0	8.6	-	50	50.0	33
Henderson township	725	375	56.8	51.5	412	11.4	360	94.4	19.4	-	55	85.5	54
Junction City city	550	297	54.5	51.2	300	11.7	260	92.3	16.5	-	39	82.1	36
Jackson township	607	291	67.9	51.9	412	4.4	394	96.7	8.9	-	24	100.0	13
Johnson township	1 139	547	56.6	51.4	639	2.2	616	94.6	14.8	-	102	62.7	75
Lapile township	2 065	1 136	51.1	44.3	1 056	8.9	941	94.5	17.9	-	132	59.1	88
Felsenthal town	147	78	40.8	38.5	60	18.3	48	100.0	10.4	-	5	60.0	3
Huttig city	563	303	52.8	48.2	297	10.4	256	97.3	19.9	-	52	50.0	25
Strong city	501	302	54.1	43.0	271	6.6	253	88.1	20.9	-	35	68.6	27
Norphlet township	1 307	660	62.5	56.4	817	5.5	753	96.3	10.4	1.1	70	52.9	55
Norphlet city	589	319	59.8	56.7	352	4.0	326	98.8	11.3	-	50	48.0	38
Smackover township	2 257	1 260	49.7	42.1	1 119	4.9	1 052	97.3	11.8	-	123	61.8	100
Smackover city	1 608	885	51.2	44.9	822	4.1	776	97.6	11.2	-	91	68.1	84
Tubal township	286	139	63.6	44.6	182	-	182	92.3	26.9	-	17	52.9	6
Van Buren township	389	183	72.0	60.1	280	7.5	238	93.7	3.4	-	22	90.9	33
Wesson township	362	167	62.7	62.3	227	-	212	94.8	4.7	-	25	60.0	21
Wilmington township	522	276	57.3	54.7	299	7.7	271	97.0	3.0	-	35	45.7	20

Table 7. **Employment Status and Journey to Work: 2000**—Con.

[Data based on a sample (except Tables 65-68). For information on confidentiality protection, coverage, sampling error, and nonsampling error, see Appendix G.
For location of definitions, see "How to Use This Census Report"]

State County County Subdivision Place	Population 16 years and over												Own children under 6 years, all parents in family in labor force
			Labor force								Females with own children under 6 years		
			Percent in labor force		Civilian labor force		Workers						
								Means of transportation to work					
	Total	Female	Total	Female	Number	Percent un-employed	Number	Percent using car, truck, or van	Percent in carpools	Percent using public trans-portation	Number	Percent in labor force	
Van Buren County	13 107	6 771	49.7	42.8	6 514	6.7	5 969	92.9	18.1	0.1	674	64.7	563
Archey Valley township	148	78	52.7	38.5	78	2.6	76	78.9	17.1	-	9	77.8	11
Barnett township	544	264	57.9	47.0	313	1.3	303	95.0	13.2	-	24	70.8	23
Damascus town (part)	164	79	56.7	38.0	91	-	91	94.5	14.3	-	6	66.7	4
Bradley township	716	383	56.3	47.5	403	4.2	378	91.0	16.1	-	66	50.0	51
Cadron township	108	53	63.9	67.9	69	-	63	100.0	27.0	-	10	100.0	14
Cargile township	333	156	58.3	53.2	194	4.1	183	97.8	27.3	-	15	66.7	13
Choctaw township	1 069	512	55.8	43.9	596	5.5	540	96.3	17.6	-	75	49.3	30
Clinton city (part)	112	56	73.2	69.6	82	-	82	89.0	-	-	16	81.3	10
Craig township	533	263	57.4	54.0	306	7.5	276	92.4	17.0	-	23	65.2	15
Culpepper township	531	280	51.4	47.9	273	14.7	233	99.1	21.5	-	30	56.7	28
Davis township	682	335	56.6	52.2	386	7.5	353	94.3	32.9	-	51	45.1	24
Griggs township	2 975	1 609	51.3	45.1	1 527	6.8	1 413	94.3	15.8	-	135	65.2	98
Clinton city (part)	1 653	898	53.1	47.6	877	5.8	822	93.1	12.7	-	102	66.7	86
Hartsugg township	101	48	62.4	41.7	63	4.8	59	86.4	35.6	-	4	100.0	6
Holley township	332	158	56.3	55.1	187	9.1	164	92.7	25.6	-	25	100.0	57
Indian Rock township	1 492	848	25.7	21.7	384	5.5	363	89.8	11.3	-	42	71.4	36
Fairfield Bay city (part)	1 481	843	25.9	21.8	384	5.5	363	89.8	11.3	-	42	71.4	36
Liberty township	140	72	42.9	33.3	60	8.3	51	100.0	19.6	-	11	27.3	-
Linn Creek township	297	144	52.2	41.0	155	14.8	120	95.8	9.2	-	-	(X)	-
Mountain township	202	96	54.0	43.8	109	10.1	95	91.6	25.3	-	12	8.3	8
Red River township	840	470	36.2	27.2	304	10.9	266	82.0	12.0	-	31	61.3	22
Fairfield Bay city (part)	470	249	32.3	24.9	152	15.1	124	100.0	21.0	-	23	60.9	18
Union township	1 243	596	53.2	49.5	661	5.6	620	91.0	18.5	0.3	81	85.2	86
Fairfield Bay city (part)	155	75	12.3	17.3	19	-	19	73.7	15.8	-	-	(X)	-
Shirley town	267	136	63.3	61.0	169	4.7	159	89.9	20.8	-	25	92.0	29
Washington township	573	294	57.2	54.4	328	5.8	302	92.7	16.2	-	22	90.9	21
Wheeler township	248	112	47.6	37.5	118	4.2	111	88.3	21.6	1.8	8	100.0	20
Washington County	122 584	61 685	68.3	62.1	83 691	7.9	76 093	92.3	13.3	0.5	9 569	61.4	7 587
Boston township	283	136	55.8	50.0	158	3.2	151	87.4	25.2	-	16	43.8	2
Brush Creek township	1 700	824	67.6	56.8	1 150	3.9	1 077	91.0	15.2	-	149	52.3	124
Cane Hill township	1 075	567	61.2	52.6	658	4.6	614	86.3	12.5	0.3	80	52.5	52
Center township	2 554	1 275	67.3	63.0	1 719	2.2	1 661	95.1	10.7	-	180	71.7	168
Cove Creek township	514	265	64.2	55.8	330	2.4	315	95.9	14.3	-	43	58.1	25
Crawford township	636	325	59.1	52.9	376	2.4	367	94.0	15.0	-	53	62.3	45
Durham township	669	328	62.8	51.8	420	8.1	381	92.9	20.5	-	62	51.6	47
Dutch Mills township	267	130	67.4	62.3	180	11.7	157	89.8	17.2	-	19	73.7	17
Elkins township	959	489	70.7	64.8	678	4.3	649	95.4	15.6	0.5	84	77.4	87
Elkins city	959	489	70.7	64.8	678	4.3	649	95.4	15.6	0.5	84	77.4	87
Elm Springs township	1 485	767	71.4	66.5	1 061	4.5	993	89.1	23.0	-	134	75.4	109
Elm Springs city (part)	806	414	68.6	63.0	553	1.8	530	91.9	18.1	-	73	57.5	42
Farmington township	2 648	1 384	74.4	68.1	1 967	3.0	1 888	96.7	13.3	-	306	69.6	275
Farmington city	2 648	1 384	74.4	68.1	1 967	3.0	1 888	96.7	13.3	-	306	69.6	275
Fayetteville township	47 554	23 445	71.4	65.7	33 941	13.9	28 844	90.2	12.1	1.0	3 049	55.8	2 246
Fayetteville city	47 554	23 445	71.4	65.7	33 941	13.9	28 844	90.2	12.1	1.0	3 049	55.8	2 246
Goshen township	1 293	634	69.6	61.2	900	3.1	860	94.0	15.1	0.7	76	60.5	65
Goshen town	609	305	73.6	64.6	448	2.9	429	91.4	15.6	0.5	40	52.5	25
Greenland township	1 660	876	70.6	67.2	1 172	2.2	1 130	94.6	11.9	0.1	106	67.9	94
Greenland city	693	374	71.4	67.6	495	2.8	473	95.8	13.1	0.2	57	82.5	70
Harmon township	977	506	68.5	62.6	669	3.0	640	87.3	11.3	-	108	68.5	90
Illinois township	511	234	66.1	56.8	338	3.6	312	80.4	4.8	-	32	43.8	19
Johnson township	2 281	1 223	78.8	71.5	1 798	3.3	1 727	93.6	10.7	-	214	58.4	163
Johnson city	1 717	939	80.5	72.6	1 383	3.7	1 323	95.9	13.5	-	183	60.7	146
Lees Creek township	437	203	54.7	49.3	239	4.6	224	93.3	18.3	-	22	50.0	15
Lincoln township	1 381	740	62.1	58.6	856	5.6	795	95.0	20.8	-	129	69.0	114
Lincoln city	1 381	740	62.1	58.6	856	5.6	795	95.0	20.8	-	129	69.0	114
Litteral township	1 250	607	66.5	70.3	831	4.3	777	87.9	12.4	0.6	60	96.7	63
Marrs Hill township	623	316	63.4	58.2	395	2.5	385	93.5	17.4	-	37	48.6	28
Morrow township	331	170	58.9	61.8	195	-	190	88.9	16.3	1.1	31	67.7	24
Prairie township	2 702	1 363	67.6	61.7	1 826	3.2	1 761	94.9	7.5	-	138	66.7	98
Prairie Grove township	2 918	1 518	63.1	57.3	1 836	3.4	1 749	93.7	8.7	0.2	271	69.7	251
Prairie Grove city	1 897	1 010	61.1	56.4	1 156	2.9	1 110	95.3	9.3	0.4	191	71.2	168
Price township	280	138	61.1	50.0	171	1.2	169	75.1	8.9	-	24	62.5	28
Reed township	311	166	58.8	56.0	182	1.1	181	92.8	14.4	-	14	64.3	9
Rheas Mill township	367	178	61.9	55.6	227	4.0	206	77.2	14.1	-	21	52.4	12
Richland township	748	361	71.4	63.2	532	4.5	503	92.2	15.5	0.8	57	70.2	62
Springdale township	34 832	17 782	65.4	58.6	22 773	4.1	21 534	94.9	14.9	0.1	3 333	62.7	2 659
Springdale city (part)	32 544	16 619	65.4	58.2	21 278	4.3	20 064	95.2	15.4	0.1	3 199	63.2	2 616
Starr Hill township	884	434	64.4	55.5	567	3.0	548	87.8	14.1	-	62	72.6	64
Tontitown township	980	494	71.5	65.2	698	1.4	683	93.0	8.6	-	68	76.5	52
Tontitown city	736	374	67.1	61.2	491	-	486	92.2	9.1	-	64	78.1	49
Valley township	1 086	513	65.8	57.1	715	7.7	647	91.2	11.6	-	74	77.0	70
Vineyard township	277	139	53.8	46.8	149	-	149	84.6	15.4	-	35	37.1	11
Wedington township	282	146	68.4	61.6	193	3.6	183	82.0	7.1	-	13	46.2	7
West Fork township	2 472	1 258	66.2	60.2	1 634	2.9	1 569	95.2	14.0	0.1	184	66.8	155
West Fork city	1 458	759	68.2	59.8	992	3.6	946	95.2	13.2	0.2	133	72.2	127
Wheeler township	1 013	526	69.3	57.8	702	0.7	686	92.9	11.4	1.0	86	77.9	105
White River township	619	347	65.9	57.1	408	3.9	382	89.3	15.4	-	54	40.7	35
Winslow township	1 079	534	56.8	49.1	613	2.3	590	92.9	26.6	0.8	80	45.0	52
Winslow city	323	158	57.9	50.6	187	1.1	183	92.3	24.0	-	24	41.7	10
Wyman township	646	344	67.2	57.6	434	4.1	416	93.3	13.9	0.2	65	70.8	45
White County	52 588	27 094	62.7	54.0	32 836	11.3	28 654	93.1	14.5	0.3	3 562	58.5	2 709
Albion township	236	135	55.9	44.4	132	-	132	100.0	14.4	-	16	87.5	16
Antioch township	442	233	68.1	53.2	301	-	301	91.0	6.6	-	63	12.7	8
Bald Knob township	3 457	1 797	58.8	48.4	2 028	11.1	1 757	91.1	17.4	0.1	252	53.2	199
Bald Knob city	2 466	1 321	57.1	46.9	1 405	10.8	1 227	91.4	16.9	0.2	192	50.0	142

Table 7. **Employment Status and Journey to Work: 2000**—Con.

[Data based on a sample (except Tables 65-68). For information on confidentiality protection, coverage, sampling error, and nonsampling error, see Appendix G.
For location of definitions, see "How to Use This Census Report"]

State County County Subdivision Place	Population 16 years and over												Own children under 6 years, all parents in family in labor force
			Labor force								Females with own children under 6 years		
			Percent in labor force		Civilian labor force		Workers						
								Means of transportation to work					
	Total	Female	Total	Female	Number	Percent un-employed	Number	Percent using car, truck, or van	Percent in carpools	Percent using public trans-portation	Number	Percent in labor force	
White County—Con.													
Big Creek township	1 092	535	62.8	57.2	686	8.2	609	94.9	20.9	-	85	61.2	51
Pangburn city	517	275	52.2	42.9	270	5.9	244	94.3	17.6	-	31	54.8	21
Cadron township	299	138	58.2	50.7	174	9.2	154	89.6	7.1	3.9	29	82.8	21
Cane township	1 004	499	65.3	54.3	656	4.6	617	96.6	15.7	0.3	82	63.4	62
Chrisp township	541	286	66.4	61.9	359	-	349	98.0	18.9	-	36	75.0	45
Clay township	492	236	67.7	70.8	329	2.4	313	93.9	10.2	-	40	72.5	46
Cleveland township	90	55	66.7	45.5	60	-	60	85.0	-	-	-	(X)	-
Coffey township	542	292	64.2	65.4	339	4.4	306	89.9	10.1	2.6	18	61.1	19
Coldwell township	509	253	49.3	39.9	251	12.7	219	89.5	13.7	-	17	52.9	16
Crosby township	256	132	79.3	75.0	203	-	203	100.0	26.6	-	54	79.6	55
Cypert township	174	99	63.2	35.4	110	-	103	84.5	12.6	-	18	-	-
Denmark township	497	238	56.5	47.9	281	4.6	260	98.1	20.8	-	55	54.5	34
Des Arc township	669	366	63.8	53.8	427	5.2	405	91.6	10.9	-	58	48.3	30
Dogwood township	436	217	53.4	51.2	233	1.3	230	95.2	13.5	0.9	26	38.5	12
Griffithville town	191	96	55.0	45.8	105	-	105	91.4	16.2	-	15	40.0	7
El Paso township	492	257	65.2	56.8	321	0.9	318	98.1	13.2	-	46	73.9	40
Francure township	184	98	62.0	64.3	114	28.1	82	87.8	17.1	2.4	7	71.4	-
Georgetown town	87	49	37.9	40.8	33	21.2	26	92.3	11.5	7.7	5	100.0	-
Garner township	399	183	52.9	36.1	211	5.7	193	90.2	17.1	2.6	38	44.7	17
Garner town	216	106	48.1	36.8	104	8.7	95	92.6	10.5	3.2	23	52.2	9
Gravel Hill township	187	85	66.8	60.0	125	3.2	121	89.3	11.6	-	16	62.5	6
Gray township	17 069	8 976	65.4	58.0	11 138	20.7	8 637	91.8	12.0	0.1	1 000	58.1	808
Kensett city (part)	37	19	45.9	47.4	17	17.6	12	100.0	25.0	-	6	50.0	3
Searcy city (part)	13 824	7 398	65.7	58.1	9 055	24.2	6 693	90.4	12.3	0.1	772	55.4	593
Gum Springs township	2 745	1 469	59.9	49.5	1 643	3.5	1 570	96.6	10.1	-	142	81.0	112
Searcy city (part)	1 704	931	60.4	49.9	1 030	3.9	979	95.9	10.3	-	78	100.0	80
Guthrie township	751	327	66.0	55.4	496	7.9	447	90.6	18.8	-	44	63.6	36
Harrison township	4 407	2 309	61.1	55.4	2 681	6.0	2 485	95.0	16.0	0.4	284	62.0	228
Judsonia city (part)	1 545	874	51.9	45.4	802	6.7	742	92.9	16.0	1.2	93	57.0	75
Hartsell township	452	226	60.2	42.0	272	9.9	245	84.1	4.9	2.9	55	45.5	21
Higginson township	751	385	70.3	59.0	521	7.3	483	90.1	17.0	-	50	46.0	37
Higginson town	259	132	70.3	60.6	180	7.2	162	93.8	23.5	-	19	52.6	17
Searcy city (part)	-	-	(X)	(X)	-	(X)	-	(X)	(X)	(X)	-	(X)	-
Jackson township	288	127	69.1	53.5	199	2.5	188	97.3	35.1	-	17	100.0	13
Jefferson township	362	170	62.4	54.7	226	-	216	85.6	31.0	4.2	7	100.0	9
Joy township	386	152	55.7	38.2	215	11.6	190	94.7	13.7	-	23	26.1	5
Kensett township	1 773	947	53.6	41.8	945	5.9	868	95.0	16.1	-	115	61.7	118
Kensett city (part)	1 402	746	51.3	42.0	716	7.8	646	96.1	15.6	-	88	52.3	90
Searcy city (part)	-	-	(X)	(X)	-	(X)	-	(X)	(X)	(X)	-	(X)	-
Kentucky township	847	442	60.0	50.5	506	5.5	468	82.1	16.5	-	57	57.9	35
Rose Bud town	311	165	59.2	50.9	184	4.3	170	83.5	20.6	-	16	75.0	12
Liberty township	1 414	753	57.6	47.5	815	5.2	767	92.4	19.4	-	121	72.7	119
Bradford city	656	359	52.7	43.7	346	8.1	314	88.5	18.2	-	29	58.6	23
McRae township	990	517	59.9	52.8	593	5.2	552	95.5	18.3	-	65	66.2	57
McRae city	552	293	62.3	57.7	344	7.3	311	95.2	19.9	-	38	76.3	37
Marion township	288	139	51.7	47.5	149	2.0	139	96.4	24.5	-	16	56.3	14
Letona town	157	78	40.1	30.8	63	4.8	58	98.3	22.4	-	9	22.2	3
Marshall township	667	310	63.4	47.4	423	12.1	372	100.0	12.1	-	64	56.3	47
Mount Pisgah township	76	34	63.2	61.8	48	27.1	35	100.0	20.0	-	-	(X)	4
Red River township	390	181	47.4	34.8	185	7.6	168	96.4	14.3	-	27	51.9	11
Judsonia city (part)	-	-	(X)	(X)	-	(X)	-	(X)	(X)	(X)	-	(X)	-
West Point town	131	69	67.9	55.1	89	12.4	78	94.9	21.8	-	11	45.5	8
Royal township	611	271	62.2	49.1	376	11.2	338	95.0	28.4	-	42	61.9	44
Russell township	443	221	54.0	43.9	239	5.4	215	87.4	14.9	-	47	44.7	33
Russell town	176	91	55.7	52.7	98	7.1	91	94.5	9.9	-	18	66.7	16
Union township	5 172	2 673	65.9	56.9	3 365	6.8	3 154	94.9	14.5	0.4	415	54.7	281
Beebe city	3 794	1 986	65.9	57.1	2 465	6.3	2 328	95.1	14.9	0.5	314	58.3	207
Velvet Ridge township	535	254	69.5	50.8	372	15.1	316	84.8	6.3	1.9	15	-	-
Walker township	173	77	51.4	39.0	89	6.7	69	100.0	-	-	-	(X)	-
Woodruff County	6 754	3 616	55.9	51.1	3 775	8.0	3 451	94.8	16.1	0.1	480	74.2	472
Augusta township	2 322	1 242	58.4	55.3	1 352	10.1	1 210	95.2	19.4	-	171	88.9	209
Augusta city	2 037	1 119	56.9	54.1	1 157	11.0	1 024	94.6	21.6	-	167	88.6	206
Patterson town (part)	-	-	(X)	(X)	-	(X)	-	(X)	(X)	(X)	-	(X)	-
Barnes township	145	69	60.7	72.5	88	-	88	97.7	2.3	-	10	70.0	6
McCrory city (part)	-	-	(X)	(X)	-	(X)	-	(X)	(X)	(X)	-	(X)	-
Cache township	120	59	73.3	67.8	88	4.5	83	100.0	34.9	-	10	80.0	13
Caney township	230	117	50.4	49.6	116	6.9	108	99.1	2.8	-	4	100.0	6
Hunter town	117	58	55.6	60.3	65	3.1	63	98.4	4.8	-	4	100.0	6
Cotton Plant township	821	462	44.1	38.1	362	14.6	309	93.9	32.4	-	66	62.1	68
Cotton Plant city	698	394	44.7	40.6	312	13.8	269	95.2	33.8	-	44	70.5	50
Dent township	291	131	58.1	53.4	169	4.7	161	100.0	5.6	-	-	(X)	-
De View township	2 177	1 217	55.5	48.6	1 209	6.4	1 118	93.9	12.8	0.3	166	65.7	124
McCrory city (part)	1 425	885	53.2	45.6	758	5.4	710	94.2	13.8	-	108	67.6	87
Patterson town (part)	419	174	52.0	54.6	218	10.1	193	91.2	10.9	1.6	24	50.0	8
Franks township	180	87	90.0	92.0	162	1.9	159	95.0	-	-	-	(X)	-
Freeman township	64	33	37.5	21.2	24	4.2	21	100.0	33.3	-	2	100.0	2
Garden township	44	21	59.1	23.8	26	19.2	21	38.1	38.1	-	13	38.5	5
Point township	103	47	79.6	91.5	82	7.3	76	86.8	6.6	-	6	100.0	4
Pumpkin Bend township	176	94	40.3	43.6	71	-	71	100.0	22.5	-	32	68.8	35
White River township	81	37	32.1	-	26	-	26	100.0	-	-	-	(X)	-
Yell County	16 396	8 351	58.8	50.6	9 634	5.2	8 925	91.8	19.4	0.2	1 157	63.7	1 027
Bluffton township	145	68	45.5	38.2	66	6.1	60	96.7	13.3	-	7	100.0	7
Briggsville township	123	53	50.4	37.7	62	4.8	57	96.5	12.3	-	7	42.9	4
Centerville township	799	387	63.7	54.8	509	0.8	498	90.2	13.9	-	66	45.5	37
Compton township	79	38	60.8	52.6	48	4.2	44	95.5	29.5	-	6	83.3	6

Table 7. **Employment Status and Journey to Work: 2000**—Con.

[Data based on a sample (except Tables 65-68). For information on confidentiality protection, coverage, sampling error, and nonsampling error, see Appendix G.
For location of definitions, see "How to Use This Census Report"]

State County County Subdivision Place	Population 16 years and over												Own children under 6 years, all parents in family in labor force
			Labor force								Females with own children under 6 years		
			Percent in labor force		Civilian labor force		Workers						
								Means of transportation to work					
	Total	Female	Total	Female	Number	Percent un-employed	Number	Percent using car, truck, or van	Percent in carpools	Percent using public trans-portation	Number	Percent in labor force	
Yell County—Con.													
Crawford township	42	22	76.2	54.5	32	-	32	87.5	15.6	-	5	40.0	2
Danville township	2 144	1 051	60.3	46.0	1 293	6.0	1 180	84.7	28.0	-	165	53.9	127
Belleville city (part)	7	2	42.9	-	3	-	3	-	-	-	-	(X)	-
Corinth town (part)	53	29	47.2	31.0	25	8.0	23	95.7	26.1	-	2	-	-
Danville city (part)	1 802	888	59.5	44.9	1 072	6.3	975	82.4	29.7	-	156	55.1	122
Dardanelle township	5 444	2 834	60.5	52.8	3 296	5.6	3 074	93.4	15.8	-	395	65.3	383
Dardanelle city	3 376	1 757	57.9	48.9	1 956	6.6	1 787	89.9	17.5	-	226	62.4	234
Dutch Creek township	63	35	69.8	57.1	44	6.8	36	72.2	13.9	-	3	-	-
Ferguson township	1 027	483	58.6	58.4	602	4.0	566	88.3	21.4	0.7	83	75.9	65
Belleville city (part)	299	140	51.8	47.9	155	7.7	143	85.3	30.8	2.8	27	44.4	11
Corinth town (part)	-	-	(X)	(X)	-	(X)	-	(X)	(X)	(X)	-	(X)	-
Galla Rock township	276	162	47.1	26.5	130	3.1	126	86.5	7.9	-	9	-	-
Gilkey township	148	72	59.5	58.3	88	-	84	95.2	15.5	-	8	75.0	7
Danville city (part)	-	-	(X)	(X)	-	(X)	-	(X)	(X)	(X)	-	(X)	-
Gravelly Hill township	129	76	38.8	30.3	50	4.0	46	91.3	19.6	-	-	(X)	2
Herring township	180	87	57.2	60.9	103	4.9	98	81.6	25.5	-	17	94.1	11
Ions Creek township	67	25	61.2	52.0	41	9.8	37	100.0	37.8	-	2	-	-
Lamar township	987	506	53.1	47.0	524	5.0	487	95.5	22.8	-	66	51.5	65
Plainview city	572	280	58.2	46.8	333	5.1	310	94.5	25.2	-	35	45.7	36
Magazine township	887	462	68.9	53.7	604	8.8	514	94.6	9.9	-	40	100.0	54
Mason township	232	99	65.1	65.7	151	7.3	138	91.3	23.2	-	14	57.1	25
Mountain township	151	74	64.2	60.8	97	3.1	88	96.6	50.0	-	-	(X)	-
Prairie township	471	252	59.7	53.2	281	2.5	274	97.4	21.5	-	45	57.8	28
Richland township	215	107	46.5	50.5	100	5.0	95	82.1	7.4	5.3	19	100.0	26
Riley township	607	316	56.0	54.4	340	3.8	326	90.2	21.5	-	55	63.6	46
Havana city	276	139	44.9	38.8	124	8.1	113	96.5	23.9	-	28	28.6	11
Rover township	315	147	47.0	44.9	148	4.1	136	89.7	13.2	-	13	69.2	13
Sulphur Springs township	253	153	44.3	41.8	112	-	112	100.0	13.4	-	20	100.0	23
Ward township	1 393	735	56.7	48.6	790	6.3	710	94.5	27.9	0.7	99	67.7	87
Ola city	941	501	54.5	45.9	513	6.8	462	94.6	27.7	1.1	49	67.3	52
Waveland township	219	107	56.2	37.4	123	8.1	107	100.0	9.3	-	13	-	9

Table 8. **Employment Status and Journey to Work: 2000**

[Data based on a sample (except Tables 65-68). For information on confidentiality protection, coverage, sampling error, and nonsampling error, see Appendix G.
For location of definitions, see "How to Use This Census Report"]

State County Place	Population 16 years and over												Own children under 6 years, all parents in family in labor force
			Labor force								Females with own children under 6 years		
			Percent in labor force		Civilian labor force		Workers						
								Means of transportation to work					
	Total	Female	Total	Female	Number	Percent un-employed	Number	Percent using car, truck, or van	Percent in carpools	Percent using public trans-portation	Number	Percent in labor force	
The State	**2 072 068**	**1 077 083**	**60.6**	**54.4**	**1 249 546**	**6.1**	**1 160 101**	**94.0**	**14.1**	**0.4**	**147 733**	**63.9**	**123 847**
COUNTY													
Arkansas County	16 236	8 767	61.1	54.2	9 912	6.2	9 220	94.2	12.1	0.1	1 021	60.4	799
Ashley County	18 483	9 603	56.0	45.9	10 347	6.9	9 469	95.5	11.8	0.1	1 361	53.8	920
Baxter County	31 998	16 938	49.2	45.6	15 719	4.0	14 835	94.8	14.0	0.1	1 523	71.8	1 331
Benton County	116 881	59 817	63.8	56.5	74 468	3.4	70 922	93.6	12.9	0.2	9 418	61.4	7 559
Boone County	26 819	14 044	59.6	52.8	15 968	5.0	14 900	93.1	13.2	0.1	1 774	69.4	1 573
Bradley County	10 039	5 084	51.9	44.5	5 185	10.8	4 576	91.7	19.5	-	588	58.2	415
Calhoun County	4 479	2 338	55.5	48.9	2 488	5.3	2 302	94.8	14.6	0.3	274	63.5	194
Carroll County	19 991	10 234	62.1	57.3	12 406	5.5	11 469	87.8	15.2	0.1	1 187	62.8	1 060
Chicot County	10 781	5 628	51.1	48.1	5 502	10.2	4 817	91.4	20.0	0.7	668	61.7	603
Clark County	18 964	9 964	59.3	54.0	11 223	4.7	10 543	90.2	13.9	0.3	1 141	70.3	1 144
Clay County	13 980	7 379	57.0	51.1	7 964	5.6	7 415	94.8	13.2	0.1	901	72.0	827
Cleburne County	19 560	10 213	52.5	45.1	10 237	4.9	9 624	94.5	16.5	0.1	1 143	61.9	844
Cleveland County	6 553	3 398	59.0	52.0	3 855	5.5	3 587	94.0	16.8	0.1	446	61.7	379
Columbia County	20 006	10 706	57.3	49.7	11 456	7.6	10 419	91.9	11.4	0.6	1 350	66.4	1 093
Conway County	15 797	8 204	58.0	53.0	9 154	6.6	8 420	93.7	14.7	0.1	1 025	68.4	965
Craighead County	64 417	33 973	66.0	58.0	42 489	5.7	39 290	94.7	11.7	0.1	4 671	64.1	3 916
Crawford County	39 946	20 458	62.0	55.1	24 723	6.1	22 969	95.9	13.9	0.3	3 201	62.0	2 677
Crittenden County	36 786	19 870	60.1	54.5	22 090	6.9	20 154	95.2	15.6	0.5	3 232	62.6	2 725
Cross County	14 763	7 741	58.9	53.0	8 688	7.6	7 899	95.0	14.0	0.2	1 114	61.0	901
Dallas County	7 117	3 723	54.4	47.1	3 865	7.4	3 509	92.0	16.8	0.4	336	72.0	318
Desha County	11 473	6 251	52.3	44.8	6 004	8.8	5 340	94.1	18.5	-	857	53.1	632
Drew County	14 510	7 518	60.7	53.8	8 806	8.9	7 892	93.5	14.9	0.2	1 085	69.6	1 004
Faulkner County	66 339	34 429	68.8	62.3	45 556	6.8	41 855	94.0	15.3	0.2	5 102	66.2	4 359
Franklin County	13 888	7 083	58.3	52.3	8 100	5.9	7 498	93.5	16.1	0.2	865	67.5	848
Fulton County	9 321	4 794	52.3	47.8	4 869	5.9	4 474	93.1	14.9	0.1	568	71.8	465
Garland County	71 338	37 512	54.1	48.2	38 482	5.1	36 185	92.8	13.9	1.0	3 793	63.5	3 258
Grant County	12 683	6 465	62.3	54.0	7 883	4.2	7 449	96.5	14.2	0.2	926	65.1	806
Greene County	29 044	15 117	62.0	54.6	17 996	5.6	16 811	95.8	12.8	0.1	2 085	68.6	1 824
Hempstead County	17 899	9 439	61.5	53.1	11 004	6.5	10 075	94.1	17.5	0.2	1 376	60.8	1 041
Hot Spring County	23 624	12 104	60.1	53.5	14 182	4.9	13 282	95.3	14.2	0.2	1 552	65.9	1 339
Howard County	10 922	5 711	61.2	53.2	6 685	4.9	6 293	92.4	15.9	0.1	766	67.0	752
Independence County	26 922	13 846	60.8	54.8	16 330	5.9	15 100	94.3	13.9	0.1	1 929	65.8	1 591
Izard County	10 810	5 370	47.4	43.4	5 123	4.1	4 815	93.5	14.9	0.3	599	63.4	433
Jackson County	14 856	7 992	50.2	45.0	7 458	6.9	6 875	95.5	12.6	0.2	832	65.0	713
Jefferson County	64 892	33 583	56.0	53.5	36 216	8.3	32 715	95.7	15.1	0.5	4 604	68.0	3 763
Johnson County	17 833	9 156	58.7	51.9	10 449	7.8	9 491	92.1	16.1	0.1	1 093	61.4	980
Lafayette County	6 709	3 591	51.3	43.9	3 441	7.9	3 111	92.7	20.2	0.5	402	63.9	340
Lawrence County	14 048	7 360	54.7	46.1	7 683	5.6	7 139	92.2	12.7	0.3	878	54.9	647
Lee County	9 741	4 502	42.6	42.9	4 133	13.3	3 519	93.7	19.1	0.1	648	61.0	532
Lincoln County	11 676	4 642	42.7	49.5	4 985	7.0	4 535	95.1	18.6	0.3	679	67.2	626
Little River County	10 568	5 517	60.0	51.6	6 342	6.5	5 746	94.9	11.9	0.4	787	67.3	667
Logan County	17 404	8 869	56.0	48.9	9 722	5.3	9 056	92.6	15.6	0.1	1 163	67.2	1 026
Lonoke County	39 473	20 443	66.9	59.2	25 731	3.9	25 006	95.7	13.7	0.2	3 166	66.2	2 723
Madison County	10 905	5 480	61.2	53.4	6 673	2.7	6 404	88.4	19.1	0.3	779	57.4	602
Marion County	13 035	6 651	49.7	44.7	6 465	5.1	6 021	92.7	18.5	0.3	683	56.8	514
Miller County	30 854	16 239	58.7	52.6	18 084	6.8	16 626	96.6	11.8	0.2	2 306	61.3	2 017
Mississippi County	38 274	20 404	58.6	51.0	22 426	8.8	20 112	95.8	15.6	0.2	3 271	61.5	2 617
Monroe County	7 705	4 182	52.0	47.4	4 004	5.3	3 731	91.4	14.1	0.2	548	66.6	441
Montgomery County	7 315	3 762	54.8	47.3	4 002	6.3	3 728	90.8	17.8	0.1	433	62.8	405
Nevada County	7 700	4 007	59.4	53.0	4 573	6.3	4 179	94.9	15.4	0.4	546	67.8	431
Newton County	6 770	3 362	54.3	46.7	3 669	4.5	3 435	91.0	21.2	0.3	465	62.8	342
Ouachita County	22 199	11 989	56.0	52.4	12 439	8.5	11 210	94.7	13.7	0.6	1 475	70.2	1 272
Perry County	7 954	4 033	58.6	51.0	4 656	4.7	4 380	93.5	16.8	0.8	551	61.9	433
Phillips County	18 966	10 604	53.1	48.8	10 062	11.3	8 800	94.3	18.0	0.7	1 529	66.8	1 567
Pike County	8 860	4 553	58.0	50.6	5 142	4.3	4 832	91.1	14.9	0.6	650	62.2	507
Poinsett County	19 765	10 349	57.7	48.7	11 387	6.3	10 460	95.2	15.0	0.1	1 313	58.3	1 141
Polk County	15 734	8 155	56.6	48.9	8 894	5.8	8 316	91.4	13.4	0.3	1 026	58.5	783
Pope County	42 190	21 839	62.1	54.8	26 142	5.8	24 280	95.0	13.3	0.1	3 185	65.3	2 493
Prairie County	7 551	3 903	56.5	47.9	4 260	4.5	4 055	93.4	12.7	0.1	461	50.5	268
Pulaski County	280 470	148 950	66.5	61.2	182 401	5.3	174 066	94.4	12.9	1.3	21 242	65.6	18 206
Randolph County	14 239	7 457	57.0	50.2	8 116	6.4	7 439	93.6	13.8	0.1	991	64.0	796
St. Francis County	22 104	10 789	50.7	51.1	11 201	11.8	9 707	94.0	17.2	0.5	1 718	63.2	1 496
Saline County	64 643	32 913	64.6	58.7	41 677	3.9	39 456	96.1	11.7	0.2	4 748	69.9	4 316
Scott County	8 399	4 257	58.1	51.5	4 865	3.9	4 636	90.7	20.4	-	578	60.7	477
Searcy County	6 647	3 365	49.3	42.4	3 274	4.7	3 072	91.5	19.0	0.5	323	50.2	241
Sebastian County	88 555	46 025	63.2	56.2	55 627	4.7	52 350	95.0	14.0	0.7	6 660	60.2	5 677
Sevier County	11 833	5 979	60.2	50.5	7 108	4.7	6 691	94.1	21.1	0.1	913	68.9	801
Sharp County	13 850	7 255	46.4	40.4	6 422	6.4	5 858	92.5	15.9	0.1	737	57.8	600
Stone County	9 209	4 697	49.7	42.6	4 571	4.4	4 293	89.0	17.7	0.7	569	63.1	461
Union County	35 344	18 991	56.8	49.4	20 037	6.9	18 271	95.4	12.1	0.1	2 462	62.3	1 973
Van Buren County	13 107	6 771	49.7	42.8	6 514	6.7	5 969	92.9	18.1	0.1	674	64.7	563
Washington County	122 584	61 685	68.3	62.1	83 691	7.9	76 093	92.3	13.3	0.5	9 569	61.4	7 587
White County	52 588	27 094	62.7	54.0	32 836	11.3	28 654	93.1	14.5	0.3	3 562	58.5	2 709
Woodruff County	6 754	3 616	55.9	51.1	3 775	8.0	3 451	94.8	16.1	0.1	480	74.2	472
Yell County	16 396	8 351	58.8	50.6	9 634	5.2	8 925	91.8	19.4	0.2	1 157	63.7	1 027

Table 8. **Employment Status and Journey to Work: 2000**—Con.

[Data based on a sample (except Tables 65-68). For information on confidentiality protection, coverage, sampling error, and nonsampling error, see Appendix G.
For location of definitions, see "How to Use This Census Report"]

State County Place	Population 16 years and over												Own children under 6 years, all parents in family in labor force
			Labor force								Females with own children under 6 years		
			Percent in labor force		Civilian labor force		Workers						
								Means of transportation to work					
	Total	Female	Total	Female	Number	Percent un-employed	Number	Percent using car, truck, or van	Percent in carpools	Percent using public trans-portation	Number	Percent in labor force	
PLACE													
Adona town, Perry County	175	87	54.3	47.1	95	-	95	91.6	16.8	-	3	33.3	1
Alexander town	494	283	67.2	63.6	327	4.9	305	97.4	22.6	-	52	84.6	37
Pulaski County (part)	139	83	45.3	47.0	63	12.7	52	88.5	15.4	-	10	80.0	7
Saline County (part)	355	200	75.8	70.5	264	3.0	253	99.2	24.1	-	42	85.7	30
Alicia town, Lawrence County	120	59	50.0	42.4	60	-	60	100.0	30.0	-	6	-	-
Allport town, Lonoke County	102	51	30.4	17.6	31	29.0	20	95.0	35.0	-	6	-	-
Alma city, Crawford County	2 972	1 628	61.5	54.1	1 827	7.9	1 672	97.5	13.6	-	390	72.1	347
Almyra town, Arkansas County	242	114	55.0	50.0	133	5.3	123	99.2	22.8	-	13	30.8	12
Alpena town	272	149	54.0	47.7	147	4.1	135	89.6	17.0	-	26	61.5	28
Boone County (part)	226	121	46.9	39.7	106	2.8	97	85.6	23.7	-	22	54.5	18
Carroll County (part)	46	28	89.1	82.1	41	7.3	38	100.0	-	-	4	100.0	10
Altheimer city, Jefferson County	826	477	49.3	46.1	407	16.0	329	96.0	23.4	0.6	89	67.4	71
Altus city, Franklin County	582	306	57.6	53.3	335	5.7	310	91.6	4.8	-	47	76.6	84
Amagon town, Jackson County	71	40	49.3	40.0	35	5.7	33	93.9	33.3	-	1	100.0	2
Amity city, Clark County	611	293	60.4	46.1	369	4.6	348	95.4	15.8	-	57	43.9	28
Anthonyville town, Crittenden County	164	78	47.6	35.9	78	9.0	71	100.0	19.7	-	6	-	-
Antoine town, Pike County	141	83	53.9	47.0	76	5.3	69	94.2	13.0	5.8	8	37.5	4
Arkadelphia city, Clark County	8 957	4 953	56.7	53.3	5 070	5.8	4 699	84.6	11.2	0.7	517	78.1	535
Arkansas City city, Desha County	447	251	46.8	40.6	209	12.4	175	92.6	25.7	-	31	67.7	20
Ashdown city, Little River County	3 645	2 063	59.3	52.9	2 162	7.4	1 926	94.0	13.8	0.9	286	73.8	251
Ash Flat city	843	485	42.1	40.0	355	9.0	316	91.8	12.3	-	60	68.3	50
Fulton County (part)	-	-	(X)	(X)	-	(X)	-	(X)	(X)	(X)	-	(X)	-
Sharp County (part)	843	485	42.1	40.0	355	9.0	316	91.8	12.3	-	60	68.3	50
Atkins city, Pope County	2 296	1 236	60.4	52.3	1 383	3.3	1 310	95.9	14.0	0.3	166	59.6	97
Aubrey town, Lee County	160	79	53.1	53.2	85	9.4	77	90.9	20.8	-	5	100.0	3
Augusta city, Woodruff County	2 037	1 119	56.9	54.1	1 157	11.0	1 024	94.6	21.6	-	167	88.6	206
Austin city, Lonoke County	513	235	70.2	60.9	354	2.8	343	93.9	13.7	-	22	68.2	23
Avoca town, Benton County	295	152	72.2	67.8	213	1.9	209	89.0	6.7	2.4	26	73.1	31
Bald Knob city, White County	2 466	1 321	57.1	46.9	1 405	10.8	1 227	91.4	16.9	0.2	192	50.0	142
Banks town, Bradley County	109	53	58.7	60.4	64	9.4	58	94.8	17.2	-	5	60.0	3
Barling city, Sebastian County	3 148	1 673	68.3	66.9	2 122	9.0	1 913	96.3	14.7	-	239	61.9	196
Bassett town, Mississippi County	125	62	48.8	29.0	61	3.3	56	100.0	19.6	-	15	53.3	5
Batesville city, Independence County	7 573	4 049	58.9	53.1	4 437	5.8	4 122	93.0	14.2	-	544	72.6	428
Bauxite town, Saline County	332	172	63.6	54.7	211	6.2	196	93.9	17.9	-	20	75.0	16
Bay city, Craighead County	1 343	699	59.9	52.6	803	5.6	740	97.2	14.5	-	119	61.3	78
Bearden city, Ouachita County	877	456	57.1	52.2	501	14.4	425	91.8	15.3	0.7	71	64.8	48
Beaver town, Carroll County	58	30	39.7	16.7	23	-	23	100.0	30.4	-	6	-	-
Beebe city, White County	3 794	1 986	65.9	57.1	2 465	6.3	2 328	95.1	14.9	0.5	314	58.3	207
Beedeville town, Jackson County	72	31	58.3	51.6	42	-	42	100.0	9.5	-	11	18.2	3
Bella Vista CDP, Benton County	14 700	7 603	39.4	35.3	5 793	3.2	5 489	95.0	10.4	0.5	388	60.1	362
Bellefonte town, Boone County	293	150	62.5	50.7	183	4.9	172	96.5	14.5	-	38	68.4	42
Belleville city, Yell County	306	142	51.6	47.2	158	7.6	146	83.6	30.1	2.7	27	44.4	11
Ben Lomond town, Sevier County	115	57	54.8	42.1	63	-	63	88.9	25.4	3.2	11	-	-
Benton city, Saline County	16 885	8 842	65.3	58.3	11 007	3.6	10 439	96.2	11.3	0.2	1 428	70.9	1 307
Bentonville city, Benton County	14 488	7 568	70.7	64.7	10 228	3.6	9 762	94.5	11.5	0.2	1 470	59.0	1 093
Bergman town, Boone County	292	134	67.8	61.9	198	5.6	183	96.7	15.3	-	30	73.3	38
Berryville city, Carroll County	3 400	1 773	64.0	56.3	2 176	7.4	2 016	88.9	20.4	0.7	210	68.1	214
Bethel Heights town, Benton County	550	286	70.7	67.5	389	1.8	366	96.2	5.5	-	55	80.0	49
Bigelow town, Perry County	250	130	67.2	59.2	168	1.8	156	94.2	21.8	-	19	63.2	20
Big Flat town	85	39	34.1	28.2	29	-	29	100.0	3.4	-	-	(X)	-
Baxter County (part)	85	39	34.1	28.2	29	-	29	100.0	3.4	-	-	(X)	-
Searcy County (part)	-	-	(X)	(X)	-	(X)	-	(X)	(X)	(X)	-	(X)	-
Biggers town, Randolph County	279	145	58.1	51.7	162	4.3	155	87.7	18.7	-	18	83.3	22
Birdsong town, Mississippi County	29	23	55.2	47.8	16	6.3	15	100.0	20.0	-	1	100.0	1
Black Oak town, Craighead County	232	115	55.2	43.5	128	8.6	115	96.5	13.0	-	10	80.0	8
Black Rock city, Lawrence County	562	287	49.6	43.9	279	3.2	264	92.0	14.8	-	29	44.8	22
Black Springs town, Montgomery County	95	44	48.4	43.2	46	13.0	40	85.0	22.5	-	7	71.4	4
Blevins city, Hempstead County	261	136	58.2	42.6	152	9.2	136	97.1	33.1	1.5	33	27.3	12
Blue Eye town, Carroll County	33	14	75.8	42.9	25	-	25	92.0	8.0	-	-	(X)	-
Blue Mountain town, Logan County	69	28	30.4	25.0	21	4.8	20	100.0	15.0	-	2	-	-
Bluff City town, Nevada County	130	60	53.8	55.0	70	5.7	64	96.9	21.9	-	13	100.0	10
Blytheville city, Mississippi County	13 313	7 310	58.6	51.8	7 797	11.7	6 800	96.2	14.1	0.5	1 222	64.6	1 142
Bodcaw town, Nevada County	131	55	51.1	40.0	67	4.5	64	78.1	6.3	-	4	100.0	10
Bonanza town, Sebastian County	415	189	53.3	43.4	221	3.2	212	93.4	8.0	-	20	40.0	11
Bono city, Craighead County	1 096	585	69.8	63.2	765	5.2	715	95.7	14.7	-	114	63.2	81
Booneville city, Logan County	3 095	1 690	52.5	42.0	1 624	5.5	1 514	94.1	12.9	-	223	58.3	194
Bradford city, White County	656	359	52.7	43.7	346	8.1	314	88.5	18.2	-	29	58.6	23
Bradley city, Lafayette County	417	240	45.8	34.6	191	18.8	152	91.4	31.6	-	34	55.9	27
Branch city, Franklin County	302	153	57.3	52.3	173	5.2	164	93.3	18.9	-	15	53.3	10
Briarcliff town, Baxter County	188	90	50.0	50.0	94	9.6	85	97.6	5.9	-	9	33.3	4
Brinkley city, Monroe County	2 843	1 602	47.7	43.6	1 356	6.8	1 233	88.9	14.4	-	249	65.1	234
Brookland town, Craighead County	979	510	69.3	60.8	678	3.8	629	94.4	11.9	-	114	66.7	103
Bryant city, Saline County	7 387	4 037	71.6	64.5	5 276	2.3	5 144	96.7	10.4	0.1	716	76.0	690
Buckner city, Lafayette County	294	147	59.5	55.8	175	8.6	153	94.1	22.9	2.6	31	51.6	18
Bull Shoals city, Marion County	1 762	900	36.1	32.9	636	3.0	610	90.7	11.6	-	32	34.4	28

Table 8. **Employment Status and Journey to Work: 2000**—Con.

[Data based on a sample (except Tables 65-68). For information on confidentiality protection, coverage, sampling error, and nonsampling error, see Appendix G.
For location of definitions, see "How to Use This Census Report"]

State County Place	Population 16 years and over												Own children under 6 years, all parents in family in labor force
			Labor force								Females with own children under 6 years		
			Percent in labor force		Civilian labor force		Workers						
								Means of transportation to work					
	Total	Female	Total	Female	Number	Percent unemployed	Number	Percent using car, truck, or van	Percent in carpools	Percent using public transportation	Number	Percent in labor force	
PLACE—Con.													
Burdette town, Mississippi County	98	46	74.5	54.3	73	9.6	66	81.8	10.6	-	10	30.0	5
Cabot city, Lonoke County	11 020	5 815	71.1	62.1	7 403	2.2	7 584	95.7	11.1	0.1	1 073	61.9	834
Caddo Valley town, Clark County	411	190	72.3	59.5	297	3.7	277	96.0	20.9	-	43	69.8	43
Caldwell town, St. Francis County	384	212	62.5	59.4	238	5.5	215	94.9	18.1	-	31	67.7	19
Cale town, Nevada County	68	31	70.6	77.4	48	4.2	46	93.5	19.6	-	4	100.0	4
Calico Rock city, Izard County	816	441	50.4	44.7	411	5.4	379	88.4	14.2	0.3	54	75.9	39
Calion city, Union County	412	219	44.2	34.7	180	7.2	167	94.0	15.6	-	23	30.4	11
Camden city, Ouachita County	10 171	5 779	54.8	52.1	5 573	10.6	4 896	93.1	14.6	1.2	722	73.5	669
Cammack Village city, Pulaski County	636	390	61.0	52.1	388	1.0	382	95.0	12.8	-	82	54.9	41
Campbell Station town, Jackson County	220	112	69.5	71.4	153	10.5	137	98.5	5.1	-	7	100.0	16
Caraway town, Craighead County	1 018	528	54.1	42.2	551	6.2	503	93.8	15.1	-	81	44.4	51
Carlisle city, Lonoke County	1 870	1 060	57.4	53.6	1 073	2.9	1 031	93.6	10.8	0.7	96	72.9	94
Carthage city, Dallas County	365	162	46.8	46.9	171	7.0	150	84.0	36.7	-	16	43.8	7
Casa town, Perry County	164	93	47.6	39.8	78	3.8	73	98.6	27.4	-	14	85.7	12
Cash town, Craighead County	226	114	49.6	40.4	112	6.3	103	100.0	17.5	-	23	43.5	19
Caulksville town, Logan County	201	109	54.7	45.9	110	3.6	104	95.2	9.6	-	12	41.7	10
Cave City city	1 481	850	51.7	47.2	766	6.8	701	91.7	18.4	-	127	69.3	114
Independence County (part)	59	40	52.5	60.0	31	-	31	90.3	9.7	-	-	(X)	-
Sharp County (part)	1 422	810	51.7	46.5	735	7.1	670	91.8	18.8	-	127	69.3	114
Cave Springs city, Benton County	823	376	71.4	66.5	588	3.1	565	90.6	9.2	-	56	76.8	62
Cedarville city, Crawford County	822	428	62.4	58.9	503	4.4	480	94.0	13.3	-	65	55.4	63
Centerton city, Benton County	1 466	739	79.5	73.1	1 165	2.6	1 106	95.4	13.9	0.2	192	71.4	185
Central City town, Sebastian County	429	220	63.2	58.2	271	8.9	245	98.0	10.6	-	21	81.0	29
Charleston city, Franklin County	2 306	1 212	63.4	56.8	1 459	4.2	1 385	95.2	16.9	0.4	219	75.3	228
Cherokee Village city	3 926	2 035	34.0	27.9	1 334	10.4	1 134	97.7	17.5	-	110	60.9	134
Fulton County (part)	634	316	40.7	37.0	258	18.2	211	94.8	22.7	-	48	100.0	54
Sharp County (part)	3 292	1 719	32.7	26.2	1 076	8.6	923	98.4	16.3	-	62	30.6	80
Cherry Valley city, Cross County	531	279	59.1	51.6	314	10.2	271	97.4	14.8	-	39	53.8	25
Chester town, Crawford County	80	42	51.3	28.6	41	22.0	32	93.8	25.0	-	10	30.0	3
Chidester city, Ouachita County	251	144	43.4	41.0	109	12.8	92	90.2	12.0	-	16	56.3	13
Clarendon city, Monroe County	1 482	814	60.0	56.1	889	4.5	838	88.5	15.0	0.7	106	76.4	80
Clarksville city, Johnson County	6 091	3 209	57.8	49.8	3 512	12.6	3 049	89.2	16.8	-	395	55.9	297
Clinton city, Van Buren County	1 765	954	54.3	48.8	959	5.3	904	92.7	11.5	-	118	68.6	96
Coal Hill city, Johnson County	814	384	50.2	44.5	409	9.0	372	94.4	14.5	0.8	34	50.0	25
College City town, Lawrence County	242	83	71.5	77.1	173	13.3	150	63.3	9.3	2.0	14	85.7	12
College Station CDP, Pulaski County	540	268	48.9	44.8	264	19.3	213	91.1	19.2	3.3	19	100.0	34
Colt city, St. Francis County	318	162	57.2	43.2	182	6.0	171	97.1	15.8	-	32	43.8	22
Concord town, Cleburne County	197	104	59.9	51.9	118	5.9	111	91.0	15.3	-	19	47.4	7
Conway city, Faulkner County	34 107	18 137	70.0	63.3	23 824	9.2	21 274	93.1	14.5	0.2	2 550	65.8	2 105
Corinth town, Yell County	53	29	47.2	31.0	25	8.0	23	95.7	26.1	-	2	-	-
Corning city, Clay County	2 856	1 578	57.2	51.2	1 635	9.7	1 459	94.6	7.8	0.3	190	62.6	134
Cotter city, Baxter County	780	392	58.7	53.1	458	5.9	426	93.0	19.5	-	44	68.2	39
Cotton Plant city, Woodruff County	698	394	44.7	40.6	312	13.8	269	95.2	33.8	-	44	70.5	50
Cove town, Polk County	282	140	55.3	39.3	156	14.7	130	88.5	16.2	2.3	35	60.0	30
Coy town, Lonoke County	98	55	64.3	50.9	63	3.2	61	86.9	3.3	-	5	-	-
Crawfordsville town, Crittenden County	391	209	54.0	47.4	211	9.5	186	93.0	22.6	-	19	78.9	17
Crossett city, Ashley County	4 745	2 566	53.1	42.6	2 518	6.5	2 312	95.6	10.6	-	372	57.3	259
Cushman town, Independence County	354	183	51.7	56.3	183	14.8	154	98.1	10.4	-	27	66.7	12
Daisy town, Pike County	99	55	49.5	43.6	49	-	49	93.9	12.2	-	-	(X)	-
Damascus town	234	118	58.5	44.9	135	2.2	132	92.4	12.1	-	9	77.8	7
Faulkner County (part)	70	39	62.9	59.0	44	6.8	41	87.8	7.3	-	3	100.0	3
Van Buren County (part)	164	79	56.7	38.0	91	-	91	94.5	14.3	-	6	66.7	4
Danville city, Yell County	1 802	888	59.5	44.9	1 072	6.3	975	82.4	29.7	-	156	55.1	122
Dardanelle city, Yell County	3 376	1 757	57.9	48.9	1 956	6.6	1 787	89.9	17.5	-	226	62.4	234
Datto town, Clay County	77	37	58.4	51.4	45	-	45	95.6	8.9	-	1	100.0	3
Decatur city, Benton County	930	464	68.3	62.3	635	4.9	578	84.9	16.1	-	108	58.3	96
Delaplaine town, Greene County	104	51	60.6	51.0	63	11.1	54	90.7	11.1	-	6	83.3	5
Delight city, Pike County	229	118	59.0	47.5	135	6.7	126	95.2	22.2	-	24	62.5	17
Dell town, Mississippi County	196	100	53.1	40.0	104	3.8	100	94.0	15.0	-	15	40.0	10
Denning town, Franklin County	210	111	49.0	36.9	103	5.8	89	100.0	13.5	-	15	80.0	20
De Queen city, Sevier County	4 258	2 169	56.1	45.0	2 382	5.5	2 214	94.4	30.4	0.3	328	68.3	294
Dermott city, Chicot County	2 433	1 348	48.7	48.3	1 186	13.7	994	89.4	20.7	0.5	179	63.1	188
Des Arc city, Prairie County	1 528	835	54.1	43.0	826	6.7	764	95.7	10.2	-	86	36.0	43
De Valls Bluff town, Prairie County	596	324	50.7	45.4	299	6.4	280	94.6	18.9	-	49	63.3	45
De Witt city, Arkansas County	2 706	1 494	55.4	47.5	1 499	7.7	1 361	96.3	14.2	0.5	178	52.8	116
Diamond City city, Boone County	616	311	40.7	36.0	251	5.2	234	92.3	19.7	-	25	84.0	22
Diaz city, Jackson County	896	473	64.0	58.6	571	7.5	518	98.3	13.3	-	60	53.3	50
Dierks city, Howard County	948	520	57.4	46.7	544	6.1	504	91.5	16.9	-	55	74.5	57
Donaldson town, Hot Spring County	233	122	55.8	40.2	130	4.6	118	98.3	16.9	-	24	37.5	15
Dover city, Pope County	1 048	565	62.0	58.1	650	6.6	603	97.2	14.9	0.2	71	69.0	83
Dumas city, Desha County	3 896	2 177	54.2	47.3	2 113	8.4	1 861	96.7	20.1	-	283	49.8	198
Dyer town, Crawford County	450	237	53.1	48.1	239	10.5	209	95.2	6.2	-	38	52.6	44
Dyess town, Mississippi County	384	202	55.7	49.5	214	9.3	186	98.9	20.4	-	53	73.6	37
Earle city, Crittenden County	2 049	1 172	48.9	42.6	1 001	11.4	848	91.9	33.7	1.1	154	51.9	122
East Camden town, Ouachita County	614	307	73.8	68.7	453	6.2	418	97.4	8.4	-	71	81.7	71
East End CDP, Saline County	4 352	2 142	75.1	70.7	3 250	2.6	3 073	97.7	12.4	0.3	229	69.0	252

Table 8. **Employment Status and Journey to Work: 2000**—Con.

[Data based on a sample (except Tables 65-68). For information on confidentiality protection, coverage, sampling error, and nonsampling error, see Appendix G.
For location of definitions, see "How to Use This Census Report"]

State County Place	Population 16 years and over												Own children under 6 years, all parents in family in labor force
			Labor force								Females with own children under 6 years		
			Percent in labor force		Civilian labor force		Workers						
								Means of transportation to work					
	Total	Female	Total	Female	Number	Percent unemployed	Number	Percent using car, truck, or van	Percent in carpools	Percent using public transportation	Number	Percent in labor force	
PLACE—Con.													
Edmondson town, Crittenden County	304	159	53.6	52.8	159	4.4	152	95.4	19.7	-	29	82.8	30
Egypt town, Craighead County	82	46	32.9	21.7	27	-	27	92.6	14.8	-	3	-	2
Elaine city, Phillips County	628	360	44.6	36.9	280	13.6	238	94.1	21.0	-	39	56.4	31
El Dorado city, Union County	16 458	9 225	55.2	48.3	9 068	8.7	8 121	94.7	12.8	0.1	1 275	65.5	1 056
Elkins city, Washington County	959	489	70.7	64.8	678	4.3	649	95.4	15.6	0.5	84	77.4	87
Elm Springs city	811	417	68.8	63.3	558	1.8	535	91.6	17.9	-	73	57.5	42
Benton County (part)	5	3	100.0	100.0	5	-	5	60.0	-	-	-	(X)	-
Washington County (part)	806	414	68.6	63.0	553	1.8	530	91.9	18.1	-	73	57.5	42
Emerson town, Columbia County	268	139	60.8	50.4	163	5.5	150	94.7	8.7	-	23	78.3	34
Emmet city	333	173	62.5	63.0	208	3.4	199	97.0	17.6	-	26	69.2	34
Hempstead County (part)	27	17	81.5	70.6	22	9.1	20	100.0	-	-	2	-	-
Nevada County (part)	306	156	60.8	62.2	186	2.7	179	96.6	19.6	-	24	75.0	34
England city, Lonoke County	2 251	1 256	58.7	53.1	1 322	4.8	1 227	96.5	11.5	-	178	78.7	165
Enola town, Faulkner County	178	85	52.2	37.6	93	4.3	89	93.3	18.0	-	3	100.0	5
Etowah town, Mississippi County	266	146	48.5	41.8	129	7.8	116	94.8	20.7	-	29	69.0	23
Eudora city, Chicot County	2 111	1 209	50.3	49.2	1 061	10.6	894	90.0	23.9	1.6	115	60.0	107
Eureka Springs city, Carroll County	1 949	1 106	65.2	61.1	1 271	6.6	1 161	75.6	10.2	-	103	57.3	59
Evening Shade town, Sharp County	369	200	56.9	51.5	210	4.8	196	94.9	12.8	-	35	68.6	25
Everton town, Boone County	129	70	59.7	54.3	77	3.9	74	100.0	10.8	-	11	63.6	9
Fairfield Bay city	2 253	1 245	25.4	21.7	573	8.4	520	91.9	13.5	-	65	67.7	54
Cleburne County (part)	147	78	12.2	14.1	18	22.2	14	100.0	-	-	-	(X)	-
Van Buren County (part)	2 106	1 167	26.4	22.2	555	7.9	506	91.7	13.8	-	65	67.7	54
Fargo town, Monroe County	80	38	63.8	68.4	51	9.8	46	93.5	4.3	-	6	83.3	7
Farmington city, Washington County	2 648	1 384	74.4	68.1	1 967	3.0	1 888	96.7	13.3	-	306	69.6	275
Fayetteville city, Washington County	47 554	23 445	71.4	65.7	33 941	13.9	28 844	90.2	12.1	1.0	3 049	55.8	2 246
Felsenthal town, Union County	147	78	40.8	38.5	60	18.3	48	100.0	10.4	-	5	60.0	3
Fifty-Six city, Stone County	125	64	68.0	64.1	83	4.8	79	87.3	13.9	-	6	100.0	12
Fisher town, Poinsett County	215	110	61.4	51.8	132	3.0	128	94.5	12.5	-	12	50.0	6
Flippin city, Marion County	1 027	581	55.2	49.9	564	6.2	526	93.5	18.1	-	80	65.0	70
Fordyce city, Dallas County	3 631	1 912	52.1	45.8	1 884	9.9	1 664	93.0	16.4	0.4	129	76.7	145
Foreman city, Little River County	860	471	58.8	50.5	504	7.5	449	93.8	17.8	-	57	66.7	74
Forrest City city, St. Francis County	11 172	5 066	43.7	49.5	4 886	16.4	4 007	94.5	15.6	0.7	893	66.3	856
Fort Smith city, Sebastian County	62 233	32 477	62.4	55.2	38 597	5.1	36 144	94.6	14.8	1.0	4 642	60.8	4 135
Fouke town, Miller County	592	310	57.9	46.5	343	7.3	313	97.4	12.5	-	68	54.4	55
Fountain Hill town, Ashley County	109	55	53.2	43.6	58	10.3	50	94.0	38.0	-	1	-	-
Fountain Lake town, Garland County	285	163	55.4	44.8	158	-	158	100.0	36.1	-	41	31.7	7
Fourche town, Perry County	37	17	75.7	82.4	28	-	28	100.0	39.3	-	3	66.7	2
Franklin town, Izard County	155	76	63.2	55.3	98	-	98	94.9	12.2	-	8	100.0	12
Fredonia (Biscoe) town, Prairie County	352	172	44.0	40.1	155	5.2	144	97.2	31.9	-	26	73.1	24
Friendship town, Hot Spring County	165	81	52.1	34.6	86	4.7	82	89.0	11.0	2.4	19	15.8	2
Fulton city, Hempstead County	223	117	57.0	42.7	127	7.9	112	96.4	15.2	-	17	70.6	10
Garfield town, Benton County	367	184	65.1	64.1	239	-	234	94.0	22.2	-	22	77.3	53
Garland town, Miller County	252	114	53.2	58.8	134	22.4	104	95.2	6.7	1.9	36	66.7	19
Garner town, White County	216	106	48.1	36.8	104	8.7	95	92.6	10.5	3.2	23	52.2	9
Gassville city, Baxter County	1 303	741	56.1	47.9	731	7.5	650	94.5	12.5	-	93	73.1	74
Gateway town, Benton County	61	36	49.2	58.3	30	-	30	100.0	16.7	-	-	(X)	-
Gentry city, Benton County	1 539	844	57.7	49.2	888	1.9	855	95.6	14.4	-	135	59.3	101
Georgetown town, White County	87	49	37.9	40.8	33	21.2	26	92.3	11.5	7.7	5	100.0	-
Gibson CDP, Pulaski County	3 489	1 853	69.1	64.3	2 356	4.1	2 280	97.9	14.3	-	207	74.4	270
Gilbert town, Searcy County	35	17	25.7	17.6	9	22.2	7	42.9	-	-	-	(X)	-
Gillett city, Arkansas County	660	355	60.0	53.5	396	3.8	374	96.0	17.6	-	29	65.5	25
Gillham town, Sevier County	145	65	64.8	49.2	94	12.8	82	100.0	20.7	-	12	83.3	9
Gilmore town, Crittenden County	208	116	63.5	56.0	132	12.9	115	96.5	45.2	-	19	47.4	20
Glenwood city, Pike County	1 381	749	54.1	46.2	747	7.4	673	92.4	16.8	0.3	93	71.0	89
Goshen town, Washington County	609	305	73.6	64.6	448	2.9	429	91.4	15.6	0.5	40	52.5	25
Gosnell city, Mississippi County	2 740	1 425	68.4	61.5	1 874	7.0	1 688	94.0	10.9	-	263	49.4	150
Gould city, Lincoln County	956	540	47.5	48.0	454	11.5	390	91.0	15.1	-	62	58.1	65
Grady city, Lincoln County	382	206	49.7	39.8	190	12.6	166	98.2	21.7	-	25	60.0	20
Grannis city, Polk County	423	208	63.1	54.8	267	8.2	241	85.1	15.4	0.8	34	73.5	35
Gravel Ridge CDP, Pulaski County	2 422	1 246	74.5	65.7	1 718	3.9	1 700	97.7	17.8	-	309	70.6	249
Gravette city, Benton County	1 366	757	61.3	54.4	837	2.6	804	93.2	11.2	-	107	67.3	106
Greenbrier city, Faulkner County	2 209	1 233	67.1	63.3	1 473	3.0	1 417	95.7	14.3	-	168	75.6	142
Green Forest city, Carroll County	2 028	993	60.5	52.1	1 227	5.1	1 132	89.8	18.9	-	192	57.3	177
Greenland city, Washington County	693	374	71.4	67.6	495	2.8	473	95.8	13.1	0.2	57	82.5	70
Greenway town, Clay County	187	87	57.2	43.7	107	6.5	100	100.0	20.0	-	18	33.3	5
Greenwood city, Sebastian County	5 095	2 767	70.0	64.3	3 547	3.4	3 417	97.3	6.0	-	582	62.5	497
Greers Ferry city, Cleburne County	749	388	51.5	44.6	386	11.4	338	87.9	7.4	-	52	51.9	30
Griffithville town, White County	191	96	55.0	45.8	105	-	105	91.4	16.2	-	15	40.0	7
Grubbs town, Jackson County	347	175	62.2	55.4	216	5.6	201	98.5	12.4	-	28	78.6	26
Guion town, Izard County	77	41	49.4	41.5	38	-	38	81.6	15.8	-	2	100.0	2
Gum Springs town, Clark County	168	76	60.7	48.7	102	2.0	100	95.0	25.0	-	-	(X)	-
Gurdon city, Clark County	1 719	907	60.4	54.5	1 038	3.0	990	96.5	22.1	-	142	77.5	179
Guy town, Faulkner County	157	87	66.2	60.9	104	-	104	98.1	26.0	-	7	57.1	4
Hackett city, Sebastian County	542	295	57.0	52.2	309	3.9	297	96.3	6.7	-	41	56.1	22
Hamburg city, Ashley County	2 261	1 223	52.1	43.6	1 178	9.2	1 057	92.9	13.3	-	142	63.4	117
Hampton city, Calhoun County	1 214	636	53.4	53.1	648	7.6	597	95.1	12.2	-	74	75.7	73

Table 8. **Employment Status and Journey to Work: 2000**—Con.

[Data based on a sample (except Tables 65-68). For information on confidentiality protection, coverage, sampling error, and nonsampling error, see Appendix G.
For location of definitions, see "How to Use This Census Report"]

State County Place	Population 16 years and over												Own children under 6 years, all parents in family in labor force
			Labor force								Females with own children under 6 years		
			Percent in labor force		Civilian labor force		Workers						
								Means of transportation to work					
	Total	Female	Total	Female	Number	Percent un-employed	Number	Percent using car, truck, or van	Percent in carpools	Percent using public trans-portation	Number	Percent in labor force	
PLACE—Con.													
Hardy city, Sharp County	506	284	41.9	33.1	212	6.1	196	83.7	-	-	19	31.6	10
Harrell city, Calhoun County	224	125	45.1	46.4	101	3.0	93	96.8	19.4	-	20	55.0	12
Harrisburg city, Poinsett County	1 733	952	46.3	37.7	796	4.3	759	95.7	15.2	-	110	62.7	78
Harrison city, Boone County	9 799	5 303	57.6	49.7	5 647	4.9	5 281	92.2	9.8	0.2	693	64.1	566
Hartford city, Sebastian County	575	298	56.5	57.7	325	2.5	312	96.2	18.6	-	44	61.4	30
Hartman city, Johnson County	484	243	55.2	45.7	267	9.0	243	97.1	13.6	-	20	70.0	24
Haskell city, Saline County	2 204	942	57.8	54.5	1 275	20.3	998	93.2	19.9	0.9	116	57.8	98
Hatfield town, Polk County	324	169	50.6	42.6	164	11.0	145	89.0	13.1	-	15	40.0	8
Havana city, Yell County	276	139	44.9	38.8	124	8.1	113	96.5	23.9	-	28	28.6	11
Haynes town, Lee County	127	69	41.7	42.0	53	5.7	50	100.0	2.0	-	10	50.0	8
Hazen city, Prairie County	1 283	721	55.7	45.4	711	5.8	669	96.0	7.5	-	54	53.7	29
Heber Springs city, Cleburne County	5 175	2 935	51.8	45.3	2 669	3.4	2 568	96.3	18.4	-	238	72.3	247
Hector town, Pope County	349	185	53.3	47.6	186	2.7	178	88.8	14.0	-	20	60.0	9
Helena city, Phillips County	4 482	2 549	48.0	44.6	2 152	15.9	1 772	93.7	23.3	1.4	400	64.3	400
Hensley CDP, Pulaski County	151	73	35.8	34.2	54	-	42	100.0	16.7	-	-	(X)	-
Hermitage town, Bradley County	504	257	54.4	47.9	274	6.2	253	93.7	32.4	-	63	44.4	43
Hickory Ridge city, Cross County	276	139	60.1	51.8	166	6.0	151	90.1	9.3	-	24	41.7	10
Higden town, Cleburne County	83	44	60.2	54.5	50	10.0	43	100.0	-	-	-	(X)	-
Higginson town, White County	259	132	70.3	60.6	180	7.2	162	93.8	23.5	-	19	52.6	17
Highfill town, Benton County	282	132	71.6	53.0	202	5.0	180	91.1	10.6	-	11	27.3	11
Highland city, Sharp County	723	373	55.0	53.6	396	1.3	385	89.6	9.1	-	42	76.2	61
Hindsville town, Madison County	54	30	64.8	46.7	35	11.4	31	71.0	38.7	-	1	-	-
Holland city, Faulkner County	400	215	55.0	55.3	220	5.0	207	96.6	13.0	-	21	61.9	22
Holly Grove city, Monroe County	577	351	44.7	40.2	258	6.6	237	91.1	27.8	1.3	29	75.9	22
Hope city, Hempstead County	7 852	4 288	59.2	50.8	4 648	8.7	4 144	95.5	22.6	0.3	714	57.7	468
Horatio city, Sevier County	711	391	59.2	49.4	420	6.2	390	93.8	21.3	-	52	46.2	38
Horseshoe Bend city	2 002	1 097	26.7	23.7	535	7.5	485	97.1	17.9	-	62	33.9	24
Fulton County (part)	12	7	-	-	-	(X)	-	(X)	(X)	(X)	-	(X)	-
Izard County (part)	1 990	1 090	26.9	23.9	535	7.5	485	97.1	17.9	-	62	33.9	24
Sharp County (part)	-	-	(X)	(X)	-	(X)	-	(X)	(X)	(X)	-	(X)	-
Horseshoe Lake town, Crittenden County	305	163	48.2	35.0	147	3.4	137	100.0	21.2	-	23	39.1	17
Hot Springs city, Garland County	29 065	15 861	53.2	47.1	15 438	6.4	14 355	89.8	15.7	2.2	1 603	65.1	1 397
Hot Springs Village CDP	8 007	4 241	22.2	18.3	1 776	1.9	1 726	93.5	9.2	-	95	56.8	66
Garland County (part)	6 263	3 316	22.1	18.4	1 381	1.9	1 338	94.9	9.3	-	82	57.3	54
Saline County (part)	1 744	925	22.6	18.2	395	1.8	388	88.7	8.5	-	13	53.8	12
Houston town, Perry County	160	81	50.6	43.2	81	14.8	69	97.1	20.3	-	2	-	-
Hoxie city, Lawrence County	2 175	1 151	55.4	48.3	1 206	5.7	1 126	95.8	14.6	-	156	55.1	111
Hughes city, St. Francis County	1 277	728	50.4	44.1	644	13.4	542	93.5	23.1	0.4	112	61.6	105
Humnoke city, Lonoke County	213	103	61.5	53.4	131	9.9	116	89.7	7.8	0.9	21	52.4	19
Humphrey city	664	353	56.9	44.5	378	9.8	334	92.2	11.4	-	35	25.7	14
Arkansas County (part)	322	169	59.6	47.3	192	10.4	167	92.2	10.2	-	20	45.0	10
Jefferson County (part)	342	184	54.4	41.8	186	9.1	167	92.2	12.6	-	15	-	4
Hunter town, Woodruff County	117	58	55.6	60.3	65	3.1	63	98.4	4.8	-	4	100.0	6
Huntington city, Sebastian County	490	249	61.0	49.8	299	4.7	284	99.6	25.4	-	25	60.0	20
Huntsville city, Madison County	1 451	812	54.1	45.0	785	3.2	759	92.2	18.4	-	157	58.0	114
Huttig city, Union County	563	303	52.8	48.2	297	10.4	256	97.3	19.9	-	52	50.0	25
Imboden town, Lawrence County	533	297	53.5	42.1	285	6.3	249	92.0	20.1	-	41	56.1	21
Jacksonport town, Jackson County	218	119	62.8	57.1	137	5.8	129	96.1	13.2	-	9	100.0	15
Jacksonville city, Pulaski County	22 097	11 195	70.9	62.6	12 757	6.3	14 568	95.9	14.6	0.4	2 184	62.6	1 755
Jasper city, Newton County	390	232	39.7	35.8	155	5.2	147	85.7	15.0	-	21	90.5	23
Jennette town, Crittenden County	97	53	51.5	50.9	50	18.0	31	100.0	-	-	4	-	2
Jericho town, Crittenden County	140	78	45.0	39.7	63	7.9	57	82.5	15.8	-	3	33.3	4
Jerome city, Drew County	50	19	60.0	10.5	30	6.7	28	100.0	32.1	-	-	(X)	2
Johnson city, Washington County	1 717	939	80.5	72.6	1 383	3.7	1 323	95.9	13.5	-	183	60.7	146
Joiner city, Mississippi County	419	227	58.0	54.2	241	8.7	222	95.9	26.1	-	41	85.4	27
Jonesboro city, Craighead County	44 199	23 513	66.8	59.4	29 518	6.4	27 102	94.6	11.4	0.2	3 014	64.8	2 590
Judsonia city, White County	1 545	874	51.9	45.4	802	6.7	742	92.9	16.0	1.2	93	57.0	75
Junction City city, Union County	550	297	54.5	51.2	300	11.7	260	92.3	16.5	-	39	82.1	36
Keiser city, Mississippi County	624	330	63.5	56.1	396	5.8	365	98.1	20.0	0.3	34	85.3	34
Kensett city, White County	1 439	765	51.1	42.1	733	8.0	658	96.2	15.8	-	94	52.1	93
Keo town, Lonoke County	197	99	68.5	53.5	135	-	130	96.9	11.5	-	16	62.5	12
Kibler city, Crawford County	715	380	63.9	62.1	457	9.6	407	98.5	17.2	-	52	82.7	66
Kingsland city, Cleveland County	331	168	53.8	44.6	178	11.8	152	92.1	21.1	1.3	22	50.0	21
Knobel town, Clay County	238	132	45.0	37.9	107	4.7	102	98.0	20.6	-	23	52.2	15
Knoxville city, Johnson County	395	200	65.8	61.5	260	5.4	246	96.7	12.2	-	28	82.1	28
Lafe town, Greene County	322	178	66.5	62.9	214	4.7	201	94.5	11.4	-	24	70.8	19
LaGrange town, Lee County	134	82	34.3	28.0	46	8.7	42	100.0	4.8	-	4	100.0	8
Lake City town, Craighead County	1 498	810	58.3	53.1	873	4.2	817	96.0	9.3	-	122	73.0	111
Lake Hamilton CDP, Garland County	1 265	646	60.2	50.3	762	5.2	715	99.3	13.3	-	75	72.0	72
Lakeview city, Baxter County	666	322	33.2	31.1	221	5.9	207	82.1	6.8	-	20	65.0	10
Lake View city, Phillips County	346	192	46.2	45.3	160	30.0	108	91.7	26.9	-	29	72.4	26
Lake Village city, Chicot County	2 049	1 196	56.3	50.6	1 149	13.4	974	90.8	19.0	0.6	145	70.3	147
Lamar city, Johnson County	1 088	568	55.1	47.2	598	8.7	540	94.6	13.0	0.4	59	59.3	62
Lavaca city, Sebastian County	1 378	737	71.0	65.9	974	3.8	928	96.9	10.9	-	119	73.9	103
Leachville city, Mississippi County	1 524	828	57.9	51.3	882	8.2	800	94.0	19.6	0.1	146	72.6	125
Lead Hill town, Boone County	225	131	50.2	48.1	113	3.5	109	89.9	23.9	-	19	84.2	18

Table 8. **Employment Status and Journey to Work: 2000**—Con.

[Data based on a sample (except Tables 65-68). For information on confidentiality protection, coverage, sampling error, and nonsampling error, see Appendix G.
For location of definitions, see "How to Use This Census Report"]

State County Place	Population 16 years and over												Own children under 6 years, all parents in family in labor force
			Labor force								Females with own children under 6 years		
			Percent in labor force		Civilian labor force		Workers						
								Means of transportation to work					
	Total	Female	Total	Female	Number	Percent un-employed	Number	Percent using car, truck, or van	Percent in carpools	Percent using public trans-portation	Number	Percent in labor force	
PLACE—Con.													
Leola town, Grant County	353	184	60.3	42.9	213	3.3	201	94.5	18.4	-	40	40.0	23
Lepanto city, Poinsett County	1 604	899	53.7	45.8	861	9.1	768	95.8	24.9	-	115	64.3	113
Leslie city, Searcy County	370	200	49.5	43.0	183	7.1	168	92.9	20.2	1.8	26	69.2	16
Letona town, White County	157	78	40.1	30.8	63	4.8	58	98.3	22.4	-	9	22.2	3
Lewisville city, Lafayette County	997	557	53.8	48.7	536	6.2	486	98.4	25.1	0.4	59	74.6	54
Lexa city, Phillips County	260	148	58.1	54.7	151	11.3	129	95.3	1.6	2.3	16	37.5	12
Lincoln city, Washington County	1 381	740	62.1	58.6	856	5.6	795	95.0	20.8	-	129	69.0	114
Little Flock city, Benton County	2 014	952	71.7	62.2	1 444	3.5	1 360	95.7	17.7	0.9	218	61.9	174
Little Rock city, Pulaski County	143 404	77 344	66.0	61.4	94 344	6.0	87 711	93.7	12.7	1.9	10 864	65.7	9 177
Lockesburg town, Sevier County	529	293	63.7	57.7	335	4.2	317	95.0	16.7	-	46	76.1	48
London city, Pope County	677	363	64.7	57.6	438	5.7	411	94.4	9.7	-	48	62.5	39
Lonoke city, Lonoke County	3 161	1 750	58.2	51.1	1 839	4.9	1 708	97.6	15.3	-	242	74.4	237
Lonsdale town, Garland County	89	47	65.2	59.6	58	3.4	54	96.3	16.7	-	10	40.0	2
Louann town, Ouachita County	143	65	49.7	52.3	71	8.5	62	88.7	19.4	-	13	69.2	21
Lowell city, Benton County	3 464	1 674	81.0	73.7	2 807	3.7	2 649	96.8	11.4	-	464	68.3	402
Luxora town, Mississippi County	968	552	51.1	46.7	495	14.3	420	93.6	20.2	-	91	72.5	75
Lynn town, Lawrence County	241	136	47.7	39.0	115	5.2	106	87.7	17.9	-	13	69.2	9
McAlmont CDP, Pulaski County	1 347	689	50.7	50.7	683	2.3	661	98.5	21.3	-	74	71.6	63
McCaskill city, Hempstead County	50	26	60.0	61.5	30	6.7	28	92.9	14.3	-	14	71.4	6
McCrory city, Woodruff County	1 425	885	53.2	45.6	758	5.4	710	94.2	13.8	-	108	67.6	87
McDougal town, Clay County	175	93	45.1	37.6	79	7.6	70	91.4	18.6	-	14	42.9	3
McGehee city, Desha County	3 482	1 992	49.1	42.3	1 709	9.2	1 523	92.5	14.9	-	278	53.2	219
McNab town, Hempstead County	26	12	57.7	41.7	15	13.3	13	100.0	-	-	1	100.0	1
McNeil city, Columbia County	470	253	59.1	56.5	278	14.7	232	91.4	24.1	-	41	75.6	34
McRae city, White County	552	293	62.3	57.7	344	7.3	311	95.2	19.9	-	38	76.3	37
Madison city, St. Francis County	689	389	52.7	50.4	363	10.7	318	96.5	27.0	-	41	61.0	65
Magazine city, Logan County	699	365	50.4	44.4	352	8.2	321	97.2	23.7	-	48	62.5	39
Magness town, Independence County	129	68	41.9	33.8	54	-	54	100.0	31.5	-	6	-	3
Magnolia city, Columbia County	8 516	4 729	56.7	50.6	4 826	8.1	4 351	88.5	11.4	1.0	619	74.5	542
Malvern city, Hot Spring County	6 942	3 758	54.7	50.8	3 795	6.0	3 487	94.1	10.0	0.3	491	75.8	527
Mammoth Spring city, Fulton County	922	501	48.6	43.3	445	5.4	417	92.8	18.2	-	58	44.8	39
Manila city, Mississippi County	2 322	1 248	56.8	43.7	1 319	6.7	1 206	95.3	17.2	-	162	46.9	95
Mansfield city	855	452	59.4	52.4	508	3.0	484	94.4	20.5	-	68	55.9	48
Scott County (part)	343	177	55.1	48.0	189	4.2	177	96.0	24.3	-	8	50.0	4
Sebastian County (part)	512	275	62.3	55.3	319	2.2	307	93.5	18.2	-	60	56.7	44
Marianna city, Lee County	3 694	2 163	50.0	43.9	1 831	18.3	1 476	91.4	17.4	-	354	61.3	270
Marie town, Mississippi County	89	52	65.2	50.0	58	3.4	49	100.0	32.7	-	6	33.3	2
Marion city, Crittenden County	6 527	3 354	73.5	67.8	4 789	2.5	4 614	99.2	11.1	-	723	73.6	700
Marked Tree city, Poinsett County	2 162	1 227	48.8	42.0	1 049	7.4	969	93.8	17.1	-	104	50.0	81
Marmaduke city, Greene County	907	490	57.9	49.2	525	3.4	501	96.8	15.0	-	59	74.6	51
Marshall city, Searcy County	1 056	583	41.7	35.5	440	3.0	417	94.5	14.1	-	52	57.7	43
Marvell city, Phillips County	1 020	586	48.7	45.6	497	7.2	458	95.2	19.7	-	76	68.4	94
Maumelle city, Pulaski County	7 853	4 200	78.8	70.4	6 154	1.4	6 050	95.1	6.1	0.1	855	74.3	676
Mayflower city, Faulkner County	1 463	755	58.2	50.9	852	4.5	787	96.3	13.9	-	71	74.6	70
Maynard town, Randolph County	303	166	55.8	50.0	169	11.2	144	90.3	20.1	-	14	71.4	13
Melbourne city, Izard County	1 317	730	52.9	45.6	697	5.2	651	96.3	14.3	0.3	88	68.2	83
Mena city, Polk County	4 444	2 479	52.3	44.2	2 319	5.0	2 192	93.5	9.9	0.5	321	55.1	213
Menifee town, Conway County	264	145	51.1	51.7	135	5.2	126	97.6	27.0	-	9	77.8	9
Midland town, Sebastian County	169	86	56.8	50.0	96	7.3	89	100.0	21.3	-	16	43.8	7
Mineral Springs city, Howard County	904	468	64.5	60.3	583	5.0	547	95.8	18.3	0.2	60	83.3	73
Minturn town, Lawrence County	97	46	59.8	56.5	58	-	58	94.8	15.5	3.4	3	100.0	15
Mitchellville city, Desha County	313	193	62.6	60.6	196	6.1	173	95.4	17.9	-	31	83.9	43
Monette city, Craighead County	1 003	582	50.0	40.9	502	3.2	484	91.9	12.8	-	61	78.7	63
Monticello city, Drew County	7 044	3 757	60.8	53.4	4 275	9.5	3 810	93.3	12.3	-	482	66.8	473
Montrose city, Ashley County	380	197	47.1	40.6	179	13.4	153	91.5	17.0	-	15	60.0	23
Moorefield town, Independence County	134	71	59.7	54.9	80	8.8	73	97.3	11.0	-	14	57.1	5
Moro town, Lee County	174	91	64.9	52.7	113	-	111	89.2	12.6	-	16	62.5	15
Morrilton city, Conway County	5 090	2 836	53.6	52.4	2 730	8.0	2 474	96.6	16.9	-	384	74.7	375
Morrison Bluff town, Logan County	62	32	54.8	59.4	34	14.7	29	79.3	17.2	6.9	4	100.0	4
Mountainburg city, Crawford County	520	287	54.4	43.2	283	3.2	272	95.2	11.4	-	41	22.0	12
Mountain Home city, Baxter County	9 401	5 413	43.1	39.4	4 051	3.2	3 859	95.5	12.4	-	471	67.7	432
Mountain Pine city, Garland County	552	308	58.5	49.0	321	3.4	301	93.4	17.9	-	43	55.8	45
Mountain View city, Stone County	2 415	1 298	48.0	40.2	1 160	4.1	1 078	90.8	11.1	1.6	139	70.5	125
Mount Ida city, Montgomery County	798	467	45.2	39.6	358	5.0	341	93.3	12.6	-	36	77.8	42
Mount Pleasant town, Izard County	288	155	55.2	52.3	159	8.2	142	94.4	13.4	-	39	59.0	22
Mount Vernon city, Faulkner County	125	67	59.2	47.8	74	12.2	65	96.9	4.6	-	10	30.0	6
Mulberry city, Crawford County	1 317	695	56.0	47.9	737	6.5	681	93.8	15.9	0.9	73	67.1	76
Murfreesboro city, Pike County	1 426	807	56.3	52.9	803	4.6	754	89.7	15.5	2.1	83	80.7	82
Nashville city, Howard County	3 684	2 014	57.7	51.3	2 124	5.5	1 997	93.2	20.8	-	297	71.7	333
Newark city, Independence County	927	511	54.3	47.2	503	6.8	458	96.5	10.5	-	89	49.4	50
Newport city, Jackson County	6 468	3 628	40.8	37.8	2 642	6.9	2 447	94.9	11.0	0.4	312	65.1	278
Nimmons town, Clay County	101	46	58.4	43.5	59	10.2	53	84.9	11.3	-	8	50.0	4
Norfork city, Baxter County	391	200	41.9	42.5	164	-	162	92.6	18.5	-	10	80.0	3
Norman town, Montgomery County	330	191	48.2	41.9	158	10.1	141	90.1	14.9	-	27	59.3	24
Norphlet city, Union County	589	319	59.8	56.7	352	4.0	326	98.8	11.3	-	50	48.0	38
North Crossett CDP, Ashley County	2 623	1 413	57.9	46.4	1 520	5.3	1 439	96.4	6.5	-	201	47.3	113
North Little Rock city, Pulaski County	46 704	25 467	64.3	58.5	29 749	4.6	28 196	94.0	14.2	1.4	3 368	69.5	3 315
Oak Grove town, Carroll County	294	158	57.1	44.3	168	4.8	158	97.5	15.8	-	28	42.9	19
Oak Grove Heights town, Greene County	549	268	71.8	68.3	394	6.6	356	96.3	11.8	0.8	49	71.4	55

Table 8. **Employment Status and Journey to Work: 2000**—Con.

[Data based on a sample (except Tables 65-68). For information on confidentiality protection, coverage, sampling error, and nonsampling error, see Appendix G.
For location of definitions, see "How to Use This Census Report"]

State County Place	Population 16 years and over												Own children under 6 years, all parents in family in labor force
			Labor force								Females with own children under 6 years		
			Percent in labor force		Civilian labor force		Workers						
								Means of transportation to work					
	Total	Female	Total	Female	Number	Percent un-employed	Number	Percent using car, truck, or van	Percent in carpools	Percent using public trans-portation	Number	Percent in labor force	
PLACE—Con.													
Oakhaven city, Hempstead County	39	22	79.5	81.8	31	6.5	29	93.1	-	-	6	100.0	5
Oden town, Montgomery County	165	81	60.6	51.9	100	4.0	96	100.0	32.3	-	13	30.8	6
Ogden town, Little River County	171	78	66.1	57.7	113	12.4	95	95.8	16.8	-	14	71.4	10
Oil Trough town, Independence County	148	77	65.5	59.7	97	10.3	82	93.9	7.3	-	22	45.5	12
O'Kean town, Randolph County	170	95	55.9	47.4	95	10.5	85	96.5	10.6	-	12	83.3	16
Okolona town, Clark County	116	52	53.4	38.5	62	1.6	61	95.1	-	-	7	85.7	20
Ola city, Yell County	941	501	54.5	45.9	513	6.8	462	94.6	27.7	1.1	49	67.3	52
Omaha town, Boone County	135	71	59.3	56.3	80	18.8	65	96.9	15.4	-	12	100.0	19
Oppelo city, Conway County	566	293	65.7	56.0	371	4.6	349	95.1	9.2	-	50	62.0	37
Osceola city, Mississippi County	6 323	3 478	55.4	50.1	3 500	8.4	3 137	97.4	18.7	-	533	69.0	502
Oxford city, Izard County	496	260	48.8	41.5	242	5.4	225	92.9	16.9	-	31	51.6	13
Ozan city, Hempstead County	65	31	70.8	67.7	46	6.5	43	95.3	9.3	-	6	100.0	10
Ozark city, Franklin County	2 834	1 563	54.1	47.5	1 532	4.9	1 427	93.6	17.3	-	169	52.7	114
Palestine city, St. Francis County	578	313	60.0	52.7	347	3.2	332	97.6	23.8	-	41	70.7	41
Pangburn city, White County	517	275	52.2	42.9	270	5.9	244	94.3	17.6	-	31	54.8	21
Paragould city, Greene County	17 168	9 145	62.7	55.6	10 743	5.2	10 081	96.1	13.4	0.1	1 255	72.3	1 146
Paris city, Logan County	2 943	1 638	56.3	48.7	1 649	8.9	1 494	95.8	18.1	-	209	83.3	189
Parkdale city, Ashley County	295	173	41.4	41.6	122	13.9	99	94.9	35.4	2.0	34	67.6	24
Parkers-Iron Springs CDP, Pulaski County	2 869	1 424	63.2	58.5	1 797	5.6	1 667	97.4	7.5	0.8	134	77.6	113
Parkin city, Cross County	1 203	662	45.1	39.7	543	13.8	459	90.4	19.4	0.7	75	60.0	57
Patmos town, Hempstead County	42	20	78.6	75.0	33	9.1	30	93.3	20.0	-	-	(X)	-
Patterson town, Woodruff County	419	174	52.0	54.6	218	10.1	193	91.2	10.9	1.6	24	50.0	8
Peach Orchard town, Clay County	170	103	44.1	27.2	75	2.7	73	98.6	6.8	-	8	-	4
Pea Ridge city, Benton County	1 856	946	63.5	55.5	1 179	2.7	1 125	96.1	13.3	-	143	68.5	146
Perla town, Hot Spring County	93	36	58.1	47.2	54	25.9	40	95.0	25.0	-	2	100.0	3
Perry town, Perry County	253	135	64.8	57.8	164	6.7	147	98.6	17.7	-	26	92.3	24
Perrytown city, Hempstead County	218	124	62.4	62.9	136	4.4	127	96.9	15.7	-	7	100.0	9
Perryville city, Perry County	1 105	630	55.3	44.6	611	5.1	576	95.1	17.7	-	94	69.1	89
Piggott city, Clay County	3 140	1 742	54.9	49.8	1 725	4.6	1 603	95.6	13.3	-	237	78.1	240
Pindall town, Searcy County	63	33	49.2	51.5	31	-	31	100.0	9.7	-	2	100.0	2
Pine Bluff city, Jefferson County	41 339	22 375	54.2	52.0	22 368	10.1	19 806	95.3	17.3	0.6	3 092	67.5	2 591
Pineville town, Izard County	204	99	59.8	53.5	122	2.5	116	91.4	13.8	-	23	47.8	7
Piney CDP, Garland County	3 116	1 546	63.2	56.9	1 949	4.4	1 816	93.4	14.2	-	212	49.5	164
Plainview city, Yell County	572	280	58.2	46.8	333	5.1	310	94.5	25.2	-	35	45.7	36
Pleasant Plains town, Independence County	175	93	51.4	41.9	90	5.6	83	96.4	9.6	-	18	72.2	22
Plumerville city, Conway County	652	342	60.6	52.3	395	6.1	369	97.3	10.3	-	36	72.2	35
Pocahontas city, Randolph County	5 069	2 846	53.4	47.4	2 699	7.7	2 461	94.4	10.4	0.2	383	55.1	289
Pollard town, Clay County	164	85	56.1	54.1	92	4.3	85	94.1	12.9	-	16	62.5	15
Portia town, Lawrence County	381	207	51.7	39.6	197	6.6	184	93.5	7.1	-	34	58.8	19
Portland city, Ashley County	450	225	59.1	51.1	266	10.5	232	88.4	7.3	2.6	17	52.9	19
Pottsville town, Pope County	1 000	508	64.0	56.7	640	5.9	592	97.0	11.5	-	71	57.7	66
Powhatan town, Lawrence County	28	14	46.4	35.7	13	-	13	100.0	69.2	-	-	(X)	-
Poyen town, Grant County	188	97	64.4	52.6	121	2.5	118	96.6	25.4	-	19	78.9	14
Prairie Creek CDP, Benton County	1 570	792	56.9	49.0	894	2.3	864	96.8	12.5	-	65	80.0	41
Prairie Grove city, Washington County	1 897	1 010	61.1	56.4	1 156	2.9	1 110	95.3	9.3	0.4	191	71.2	168
Prattsville town, Grant County	229	107	61.6	55.1	141	11.3	125	95.2	12.0	-	10	60.0	6
Prescott city, Nevada County	2 782	1 521	59.7	52.8	1 660	9.2	1 458	94.9	16.6	1.0	253	74.7	214
Pyatt town, Marion County	165	78	49.1	41.0	81	2.5	79	92.4	21.5	-	9	77.8	16
Quitman city	552	320	55.4	48.4	306	4.6	285	91.2	16.5	-	43	65.1	39
Cleburne County (part)	526	304	55.7	48.7	293	4.8	272	90.8	15.1	-	43	65.1	39
Faulkner County (part)	26	16	50.0	43.8	13	-	13	100.0	46.2	-	-	(X)	-
Ratcliff city, Logan County	145	69	54.5	53.6	79	6.3	69	98.6	21.7	-	4	100.0	8
Ravenden town, Lawrence County	399	203	52.9	42.9	211	12.3	185	97.8	16.8	-	38	47.4	17
Ravenden Springs town, Randolph County	104	62	40.4	30.6	42	2.4	38	100.0	18.4	-	4	75.0	4
Reader town	65	35	33.8	40.0	22	9.1	20	85.0	30.0	-	5	-	-
Nevada County (part)	7	5	57.1	40.0	4	50.0	2	100.0	-	-	3	-	-
Ouachita County (part)	58	30	31.0	40.0	18	-	18	83.3	33.3	-	2	-	-
Rector city, Clay County	1 614	876	53.4	48.6	862	6.4	807	95.2	13.4	-	81	60.5	76
Redfield city, Jefferson County	903	450	65.7	61.8	593	4.2	559	95.5	6.4	-	54	74.1	49
Reed town, Desha County	201	96	38.3	30.2	77	18.2	63	92.1	20.6	-	8	50.0	8
Reyno town, Randolph County	351	190	51.9	48.4	182	4.9	170	98.2	4.1	-	46	39.1	16
Rison city, Cleveland County	909	528	54.8	47.2	498	12.9	425	91.5	17.9	-	66	66.7	57
Rockport town, Hot Spring County	641	321	60.5	53.9	388	4.4	362	96.4	16.6	-	27	81.5	30
Rockwell CDP, Garland County	2 432	1 249	59.7	53.2	1 426	3.2	1 400	97.0	6.5	-	154	72.1	136
Roe town, Monroe County	104	46	62.5	50.0	65	-	65	100.0	26.2	-	5	60.0	4
Rogers city, Benton County	28 418	14 864	66.4	57.4	18 827	3.0	18 060	94.8	15.0	0.3	2 866	60.3	2 193
Rondo town, Lee County	162	76	56.2	43.4	91	11.0	77	85.7	20.8	-	11	18.2	2
Rose Bud town, White County	311	165	59.2	50.9	184	4.3	170	83.5	20.6	-	16	75.0	12
Rosston town, Nevada County	176	97	60.2	55.7	106	4.7	98	98.0	26.5	-	28	82.1	20
Rudy town, Crawford County	49	22	53.1	50.0	26	-	26	100.0	19.2	-	-	(X)	-
Russell town, White County	176	91	55.7	52.7	98	7.1	91	94.5	9.9	-	18	66.7	16
Russellville city, Pope County	18 749	9 950	62.4	55.0	11 673	7.4	10 704	96.2	14.7	-	1 539	67.2	1 188
St. Charles town, Arkansas County	202	92	52.0	42.4	105	11.4	92	96.7	17.4	-	13	15.4	5
St. Francis city, Clay County	190	98	61.6	54.1	117	2.6	114	99.1	7.9	-	14	92.9	9
St. Joe town, Searcy County	75	38	66.7	55.3	50	14.0	43	100.0	-	-	2	100.0	3
St. Paul town, Madison County	130	70	51.5	41.4	67	1.5	66	86.4	10.6	-	4	50.0	2

Table 8. **Employment Status and Journey to Work: 2000**—Con.

[Data based on a sample (except Tables 65-68). For information on confidentiality protection, coverage, sampling error, and nonsampling error, see Appendix G.
For location of definitions, see "How to Use This Census Report"]

State County Place	Population 16 years and over												Own children under 6 years, all parents in family in labor force
			Labor force								Females with own children under 6 years		
			Percent in labor force		Civilian labor force		Workers						
								Means of transportation to work					
	Total	Female	Total	Female	Number	Percent un-employed	Number	Percent using car, truck, or van	Percent in carpools	Percent using public trans-portation	Number	Percent in labor force	
PLACE—Con.													
Salem city, Fulton County	1 251	712	43.9	34.8	549	2.9	526	93.2	12.0	-	97	60.8	81
Salem CDP, Saline County	2 156	1 108	75.5	74.0	1 627	3.1	1 570	98.2	7.6	-	143	79.7	145
Salesville city, Baxter County	387	212	48.3	42.9	187	2.1	180	93.3	11.7	-	14	100.0	12
Scott CDP	79	36	91.1	80.6	72	-	72	93.1	-	-	8	100.0	9
Lonoke County (part)	26	14	73.1	50.0	19	-	19	73.7	-	-	-	(X)	-
Pulaski County (part)	53	22	100.0	100.0	53	-	53	100.0	-	-	8	100.0	9
Scranton city, Logan County	166	90	57.8	43.3	96	3.1	91	97.8	23.1	-	4	75.0	6
Searcy city, White County	15 528	8 329	65.1	57.2	10 085	22.1	7 672	91.1	12.0	0.1	850	59.5	673
Sedgwick town, Lawrence County	79	39	58.2	46.2	46	6.5	41	97.6	7.3	-	4	25.0	3
Shannon Hills city, Saline County	1 496	805	71.6	65.8	1 071	4.9	1 010	98.0	11.2	0.3	137	58.4	101
Sheridan city, Grant County	2 997	1 585	59.8	49.7	1 776	2.5	1 730	94.7	12.9	0.2	242	58.3	139
Sherrill town, Jefferson County	88	47	56.8	53.2	50	-	48	95.8	16.7	-	7	42.9	2
Sherwood city, Pulaski County	16 798	8 796	72.1	67.0	11 851	3.8	11 468	96.9	10.4	0.1	1 157	59.9	970
Shirley town, Van Buren County	267	136	63.3	61.0	169	4.7	159	89.9	20.8	-	25	92.0	29
Sidney town, Sharp County	193	124	36.3	31.5	70	4.3	60	98.3	3.3	-	9	55.6	5
Siloam Springs city, Benton County	8 262	4 336	67.5	61.8	5 580	5.1	5 207	89.0	12.5	-	755	66.9	662
Smackover city, Union County	1 608	885	51.2	44.9	822	4.1	776	97.6	11.2	-	91	68.1	84
Smithville town, Lawrence County	62	29	59.7	48.3	37	13.5	31	93.5	22.6	6.5	3	100.0	7
South Lead Hill town, Boone County	61	35	77.0	74.3	47	10.6	39	94.9	20.5	-	8	75.0	9
Sparkman city, Dallas County	444	247	55.2	47.0	245	3.7	236	87.7	17.8	-	21	81.0	23
Springdale city	34 063	17 416	65.7	58.3	22 355	4.2	21 118	95.2	15.0	0.1	3 376	62.5	2 720
Benton County (part)	1 519	797	71.1	60.5	1 077	1.3	1 054	94.1	6.8	-	177	50.8	104
Washington County (part)	32 544	16 619	65.4	58.2	21 278	4.3	20 064	95.2	15.4	0.1	3 199	63.2	2 616
Springtown town, Benton County	88	49	60.2	59.2	53	3.8	51	94.1	5.9	-	7	-	-
Stamps city, Lafayette County	1 625	932	49.2	42.8	800	10.3	702	92.9	25.2	-	75	77.3	113
Star City city, Lincoln County	1 885	1 112	52.4	43.1	985	10.8	868	95.0	18.7	-	158	62.0	140
Stephens city, Ouachita County	855	514	51.2	46.1	438	8.7	398	97.0	18.1	-	65	67.7	57
Strawberry town, Lawrence County	208	117	50.0	51.3	104	3.8	98	93.9	7.1	-	11	18.2	4
Strong city, Union County	501	302	54.1	43.0	271	6.6	253	88.1	20.9	-	35	68.6	27
Stuttgart city, Arkansas County	7 489	4 168	62.7	57.8	4 685	7.8	4 299	94.3	9.7	-	500	71.2	449
Subiaco town, Logan County	379	163	63.6	66.9	241	9.1	212	85.4	8.0	-	22	72.7	26
Success town, Clay County	147	87	48.3	44.8	71	2.8	67	89.6	9.0	-	11	45.5	7
Sulphur Rock town, Independence County	321	167	61.4	52.7	197	4.6	186	97.8	14.0	-	23	52.2	27
Sulphur Springs city, Benton County	461	220	61.2	54.1	280	4.3	266	94.4	28.9	0.8	43	79.1	47
Summit city, Marion County	406	232	60.8	52.2	247	5.7	233	90.1	23.6	-	40	80.0	34
Sunset city, Crittenden County	280	156	41.8	38.5	117	20.5	93	95.7	28.0	-	11	45.5	9
Sweet Home CDP, Pulaski County	724	399	48.2	53.6	349	8.3	320	98.1	16.9	-	102	71.6	77
Swifton city, Jackson County	672	358	59.2	55.3	398	5.3	369	94.0	19.2	-	58	67.2	40
Taylor city, Columbia County	443	239	54.4	41.0	241	6.2	224	94.2	11.6	-	33	51.5	21
Texarkana city, Miller County	20 559	10 964	59.0	53.6	12 103	7.9	11 025	96.5	11.5	0.2	1 562	67.8	1 508
Thornton city, Calhoun County	416	241	51.4	48.1	214	3.3	207	94.2	15.9	-	23	26.1	10
Tillar city	205	116	54.1	39.7	111	7.2	103	91.3	21.4	-	12	58.3	7
Desha County (part)	26	15	57.7	26.7	15	-	15	86.7	40.0	-	-	(X)	1
Drew County (part)	179	101	53.6	41.6	96	8.3	88	92.0	18.2	-	12	58.3	6
Tinsman city, Calhoun County	61	39	32.8	28.2	20	25.0	15	100.0	40.0	-	8	12.5	-
Tollette town, Howard County	266	137	54.9	54.7	146	9.6	130	93.8	20.0	3.1	14	71.4	15
Tontitown city, Washington County	736	374	67.1	61.2	491	-	486	92.2	9.1	-	64	78.1	49
Traskwood town, Saline County	408	218	56.6	53.7	231	5.6	213	93.9	20.2	-	40	70.0	23
Trumann city, Poinsett County	5 364	2 828	58.5	50.0	3 137	8.1	2 776	96.2	14.5	-	356	55.3	368
Tuckerman city, Jackson County	1 398	755	55.5	48.9	776	9.1	705	95.9	8.8	-	102	64.7	76
Tull town, Grant County	291	142	62.2	61.3	181	5.0	172	89.5	12.8	-	17	82.4	17
Tupelo town, Jackson County	125	61	60.0	57.4	75	6.7	70	88.6	15.7	5.7	12	75.0	17
Turrell city, Crittenden County	637	368	37.2	33.7	237	11.4	209	87.1	26.8	1.9	50	48.0	34
Twin Groves town, Faulkner County	218	101	52.8	50.5	115	9.6	104	94.2	19.2	-	5	40.0	1
Tyronza town, Poinsett County	709	375	64.6	53.1	456	8.8	415	96.1	14.5	-	58	51.7	36
Ulm town, Prairie County	187	95	60.4	54.7	113	8.8	103	100.0	16.5	-	7	28.6	2
Valley Springs town, Boone County	125	73	64.8	68.5	80	-	78	100.0	21.8	-	17	88.2	11
Van Buren city, Crawford County	14 020	7 410	63.7	57.0	8 908	7.3	8 184	96.5	13.5	0.6	1 271	61.8	1 092
Vandervoort town, Polk County	79	40	63.3	52.5	50	4.0	48	100.0	14.6	-	8	62.5	6
Victoria town, Mississippi County	39	21	46.2	14.3	18	27.8	13	92.3	46.2	-	-	(X)	-
Vilonia town, Faulkner County	1 478	783	72.9	67.2	1 071	3.6	1 029	95.2	15.5	0.3	164	74.4	137
Viola town, Fulton County	282	155	56.7	47.7	160	2.5	142	95.1	13.4	1.4	19	52.6	16
Wabbaseka city, Jefferson County	174	96	35.6	30.2	62	11.3	55	94.5	18.2	-	9	44.4	2
Waldenburg town, Poinsett County	69	28	46.4	28.6	32	-	32	87.5	12.5	-	1	100.0	3
Waldo city, Columbia County	1 206	684	50.1	41.2	602	14.1	508	95.1	22.4	-	80	48.8	55
Waldron city, Scott County	2 610	1 411	53.9	45.1	1 408	5.8	1 305	95.1	23.1	-	150	60.0	183
Walnut Ridge city, Lawrence County	3 948	2 217	54.0	43.7	2 125	3.3	2 010	95.5	12.0	0.5	225	67.6	234
Ward city, Lonoke County	1 786	944	69.0	60.8	1 197	7.3	1 120	96.7	15.4	0.4	205	62.9	181
Warren city, Bradley County	5 104	2 721	46.6	40.6	2 359	12.3	2 052	92.8	16.7	-	310	59.4	204
Washington city, Hempstead County	115	62	49.6	54.8	57	7.0	53	92.5	17.0	3.8	-	(X)	-
Watson city, Desha County	227	123	49.3	42.3	111	12.6	93	97.8	28.0	-	11	100.0	15
Weiner city, Poinsett County	591	303	62.6	55.8	370	3.0	355	95.5	6.2	-	46	60.9	30
Weldon town, Jackson County	66	36	69.7	72.2	46	-	46	100.0	-	-	-	(X)	9
West Crossett CDP, Ashley County	1 253	597	60.9	51.4	763	7.3	691	97.5	10.1	-	84	64.3	74
Western Grove town, Newton County	309	171	57.9	50.9	177	4.0	170	97.6	19.4	-	17	82.4	20
West Fork city, Washington County	1 458	759	68.2	59.8	992	3.6	946	95.2	13.2	0.2	133	72.2	127

Table 8. **Employment Status and Journey to Work: 2000**—Con.

[Data based on a sample (except Tables 65-68). For information on confidentiality protection, coverage, sampling error, and nonsampling error, see Appendix G. For location of definitions, see "How to Use This Census Report"]

State County Place	Population 16 years and over												Own children under 6 years, all parents in family in labor force
			Labor force								Females with own children under 6 years		
			Percent in labor force		Civilian labor force		Workers						
								Means of transportation to work					
	Total	Female	Total	Female	Number	Percent un-employed	Number	Percent using car, truck, or van	Percent in carpools	Percent using public trans-portation	Number	Percent in labor force	
PLACE—Con.													
West Helena city, Phillips County	6 005	3 470	55.1	51.8	3 306	10.6	2 943	95.9	15.7	0.2	607	68.4	690
West Memphis city, Crittenden County	19 866	11 028	58.6	53.6	11 639	8.1	10 511	94.9	14.7	0.6	1 774	60.8	1 486
West Point town, White County	131	69	67.9	55.1	89	12.4	78	94.9	21.8	-	11	45.5	8
Wheatley city, St. Francis County	305	168	65.6	60.1	200	7.0	185	77.8	13.5	2.2	15	73.3	11
Whelen Springs town, Clark County	80	37	43.8	32.4	35	5.7	33	93.9	15.2	-	7	-	-
White Hall city, Jefferson County	3 745	1 932	69.6	64.8	2 599	4.6	2 453	97.8	6.7	-	362	77.9	278
Wickes town, Polk County	436	222	56.0	43.7	244	6.6	224	91.5	22.8	-	47	63.8	40
Widener town, St. Francis County	232	119	52.2	44.5	121	9.9	109	95.4	23.9	-	15	40.0	14
Wiederkehr Village city, Franklin County	31	14	64.5	42.9	20	-	20	100.0	-	-	-	(X)	-
Williford town, Sharp County	66	27	25.8	29.6	17	5.9	16	100.0	50.0	-	-	(X)	-
Willisville town, Nevada County	155	89	52.3	41.6	81	14.8	69	91.3	11.6	-	6	66.7	12
Wilmar city, Drew County	467	275	51.8	50.2	242	20.7	189	94.7	30.7	-	30	70.0	20
Wilmot city, Ashley County	616	321	41.6	42.4	256	7.8	225	95.6	28.0	-	38	42.1	12
Wilson town, Mississippi County	722	402	61.9	54.2	447	2.5	431	92.8	16.5	-	43	55.8	35
Wilton town, Little River County	335	166	58.2	50.0	195	7.2	175	94.3	20.0	-	26	50.0	24
Winchester city, Drew County	149	72	63.1	50.0	94	18.1	75	86.7	16.0	-	7	71.4	9
Winslow city, Washington County	323	158	57.9	50.6	187	1.1	183	92.3	24.0	-	24	41.7	10
Winthrop city, Little River County	130	52	66.2	59.6	86	9.3	78	96.2	15.4	-	15	60.0	13
Woodson CDP, Pulaski County	287	140	55.1	51.4	158	5.1	150	96.7	27.3	-	42	54.8	21
Wooster town, Faulkner County	356	182	63.2	57.1	225	3.6	213	98.6	8.9	-	35	60.0	38
Wrightsville city, Pulaski County	1 215	309	26.9	54.0	327	10.7	292	88.7	12.3	3.1	28	50.0	15
Wynne city, Cross County	6 482	3 639	59.2	53.4	3 838	8.5	3 462	96.4	15.0	0.1	560	67.0	512
Yellville city, Marion County	1 041	582	49.9	43.1	515	4.1	494	94.3	20.0	1.2	60	66.7	58
Zinc town, Boone County	67	26	31.3	30.8	21	28.6	15	100.0	13.3	-	6	33.3	2

Table 9. **Work Status and Income in 1999: 2000**

[Data based on a sample (except Tables 65-68). For information on confidentiality protection, coverage, sampling error, and nonsampling error, see Appendix G.
For location of definitions, see "How to Use This Census Report"]

State County County Subdivision Place	Population 16 years and over, worked in 1999						Median income in 1999 (dollars)			Per capita income in 1999 (dollars)
	Total		Worked 40 or more weeks							
			Total		Full-time, year-round					
	Male	Female	Male	Female	Male	Female	Households	Families	Nonfamily households	
The State	**719 983**	**643 842**	**588 320**	**472 319**	**475 521**	**328 063**	**32 182**	**38 663**	**17 999**	**16 904**
Arkansas County	5 543	5 181	4 593	3 929	3 840	2 755	30 316	36 472	16 817	16 401
Arkansas township	23	30	21	24	21	11	33 750	36 563	12 188	17 060
Barton township	67	62	49	49	44	42	28 125	31 750	11 875	13 384
Bayou Meto township	79	60	68	32	60	18	45 114	46 932	15 000	15 835
Brewer township	22	1	10	1	10	-	8 958	21 250	8 750	7 002
Chester township	82	63	71	43	61	23	29 063	37 500	13 750	17 244
Crockett township	40	35	35	17	21	11	30 417	22 917	43 214	14 791
Garland township	64	36	57	14	49	12	30 313	43 750	20 000	24 010
Gum Pond township	2 435	2 587	2 031	2 071	1 748	1 484	31 527	38 105	20 645	15 767
Stuttgart city (part)	2 337	2 478	1 948	2 012	1 672	1 439	31 804	38 911	20 938	16 172
Henton township	191	151	167	121	144	85	29 625	35 000	15 139	13 985
Humphrey city (part)	120	93	103	71	85	49	21 667	32 955	12 500	12 652
Keaton township	307	264	267	187	221	157	37 130	47 841	21 797	16 053
La Grue township	1 287	1 093	1 011	764	851	489	24 399	29 005	13 224	13 535
De Witt city	849	826	645	551	528	356	22 545	26 940	12 992	13 408
McFall township	58	39	55	36	31	26	51 250	50 694	58 214	22 137
Mill Bayou township	171	141	149	121	118	79	34 219	37 159	23 125	43 595
Almyra town	84	62	65	42	54	31	33 125	39 688	22 813	19 729
Morris township	193	160	176	134	140	104	35 769	59 375	14 318	24 129
Stuttgart city (part)	115	81	100	63	74	43	23 500	60 938	11 719	24 561
Point Deluce township	85	54	79	39	58	22	29 875	31 875	20 000	21 711
Prairie township	199	171	151	131	126	97	31 667	34 271	13 125	15 604
St. Charles town	71	42	55	27	46	22	24 375	29 167	14 167	13 481
Stanley township	240	234	196	145	137	95	30 865	36 250	16 042	17 094
Gillett city	222	220	178	141	122	93	31 538	36 719	15 208	17 247
Ashley County	6 349	4 890	5 259	3 316	4 277	2 253	31 758	37 370	14 262	15 702
Banner township	37	31	31	31	14	27	33 125	33 250	9 792	11 523
Bayou township	15	23	15	23	15	13	40 156	40 156	-	11 642
Bearhouse township	21	11	21	11	21	2	33 125	34 375	2 500-	12 751
Beech Creek township	13	8	13	8	8	4	37 000	37 000	-	14 258
Carter township	1 165	924	952	629	715	408	29 913	38 403	11 974	15 959
Hamburg city	702	575	567	391	410	246	26 189	36 875	10 645	14 599
De Bastrop township	94	80	65	54	52	42	16 063	17 321	11 042	9 012
Parkdale city	70	72	42	46	33	35	16 188	16 875	12 500	9 050
Egypt township	3 174	2 469	2 667	1 672	2 210	1 128	34 211	40 308	16 168	16 844
Crossett city	1 549	1 298	1 275	868	1 086	580	35 442	43 864	15 958	18 288
North Crossett CDP (part)	900	639	738	422	565	266	29 590	35 536	15 897	14 870
West Crossett CDP	459	320	405	203	346	156	35 089	37 763	22 500	15 759
Elon township	170	108	129	74	104	58	41 538	49 667	16 563	16 606
Extra township	97	49	89	38	66	22	36 339	37 917	26 250	13 169
Longview township	277	208	230	115	186	81	37 143	38 889	14 167	15 138
Marie Saline township	46	30	33	24	33	24	29 219	31 750	11 875	15 560
Mill Creek township	421	276	381	198	348	162	33 017	36 167	23 125	14 740
North Crossett CDP (part)	46	31	41	26	41	20	34 688	39 375	27 083	16 402
Montrose township	117	90	90	57	74	37	20 417	22 222	13 000	12 900
Montrose city	110	86	86	57	70	37	20 625	22 361	13 000	10 363
Portland township	183	149	148	113	127	73	31 023	33 958	21 250	16 519
Portland city	161	121	128	87	107	53	28 036	32 375	15 500	13 094
Prairie township	108	63	86	38	81	30	36 563	44 306	15 000	13 049
Union township	28	17	18	6	5	3	27 500	25 000	41 250	11 985
White township	222	171	181	112	140	75	31 250	35 089	10 909	14 133
Fountain Hill town	39	29	26	20	20	9	25 250	37 750	9 500	12 568
Wilmot township	161	183	110	113	78	64	14 185	21 094	9 405	10 728
Wilmot city	135	159	96	104	64	61	14 167	20 917	8 672	9 528
Baxter County	8 469	8 303	6 949	6 366	5 431	4 432	29 106	34 578	16 469	16 859
Bayou township	89	99	63	61	63	55	24 516	29 219	15 781	12 921
Big Flat township	37	31	30	27	22	21	21 354	22 500	14 250	11 970
Big Flat town (part)	17	13	14	11	9	11	21 094	24 375	7 500	11 294
Buckhorn township	189	187	145	147	100	101	24 345	30 815	12 083	14 522
Briarcliff town (part)	9	1	9	1	7	1	31 875	66 250	31 250	19 600
Norfork city (part)	11	21	9	20	5	10	34 375	34 375	65 000	19 919
Salesville city	101	95	80	76	65	54	23 542	33 611	12 237	17 077
Buford township	323	287	282	186	219	163	30 833	35 795	15 208	14 915
Greenwood township	45	47	45	37	45	18	39 231	41 964	24 250	12 656
Grover township	430	395	344	313	283	185	29 643	32 938	17 383	18 425
Lakeview city	132	104	112	86	92	53	31 667	38 482	21 250	16 667
Independence township	422	402	347	297	257	169	26 336	31 053	17 986	17 584
Mountain Home city (part)	-	-	-	-	-	-	-	-	-	-
Logan township	402	343	333	257	258	172	34 325	37 414	18 083	17 434
Lone Rock township	98	86	67	69	55	64	32 589	36 875	11 071	16 062
Norfork city (part)	17	15	9	14	9	11	35 625	45 625	21 250	20 148
Matney township	29	21	17	21	6	14	42 614	42 614	-	16 118
Mill township	607	563	496	438	364	317	32 769	38 611	20 375	19 783
Mountain Home township	3 668	3 806	3 069	2 936	2 398	1 973	28 714	34 596	16 215	17 365
Mountain Home city (part)	2 002	2 286	1 645	1 829	1 340	1 266	26 869	34 895	16 186	16 789
North Fork township	336	316	282	217	206	144	25 846	30 117	14 500	13 506
Norfork city (part)	69	66	48	48	35	32	24 821	32 321	12 031	14 996
Pigeon township	364	378	293	352	223	266	30 058	32 411	18 281	15 490
Union township	393	331	266	245	199	170	29 388	33 229	18 194	16 603
Briarcliff town (part)	50	49	42	41	29	14	25 000	31 875	18 750	16 278
Whiteville township	1 037	1 011	870	763	733	600	28 357	35 434	15 320	15 200
Cotter city	243	235	209	167	165	121	22 857	34 375	15 156	15 893
Gassville city	368	408	306	288	268	232	25 478	30 481	13 523	12 221
Mountain Home city (part)	-	-	-	-	-	-	-	-	-	-
Benton County	43 495	37 171	36 740	28 591	30 344	20 532	40 281	45 235	23 694	19 377
Anderson township	256	192	218	160	188	88	32 202	35 952	14 808	16 370
Bentonville city (part)	17	13	17	13	17	5	37 778	39 028	11 250	15 268
Cave Springs city (part)	24	29	22	23	15	13	33 750	41 250	23 125	18 843
Highfill town (part)	-	-	-	-	-	-	-	-	-	-
Apple Glen township	306	222	274	187	255	159	38 527	38 839	36 042	16 489
Ball township	205	162	166	134	151	112	34 135	34 615	25 114	14 987
Beatie township	100	76	84	71	84	55	35 461	35 526	9 861	11 131

Table 9. **Work Status and Income in 1999: 2000**—Con.

[Data based on a sample (except Tables 65-68). For information on confidentiality protection, coverage, sampling error, and nonsampling error, see Appendix G.
For location of definitions, see "How to Use This Census Report"]

State County County Subdivision Place	Population 16 years and over, worked in 1999						Median income in 1999 (dollars)			Per capita income in 1999 (dollars)
	Total		Worked 40 or more weeks							
			Total		Full-time, year-round					
	Male	Female	Male	Female	Male	Female	Households	Families	Nonfamily households	
Benton County—Con.										
Brightwater township	1 173	906	948	709	804	557	43 425	45 534	20 395	17 002
Avoca town	119	109	98	93	86	61	41 964	47 500	20 417	17 028
Pea Ridge city (part)	-	-	-	-	-	-	-	-	-	-
Rogers city (part)	88	58	88	39	79	39	58 083	58 333	14 659	26 331
Cherokee township	128	97	96	78	88	75	37 734	38 125	34 107	15 509
Colville township	1 420	1 161	1 241	917	979	582	52 359	60 662	26 488	25 868
Cave Springs city (part)	305	207	280	179	221	144	38 571	42 083	18 958	17 916
Elm Springs city (part)	2	-	2	-	-	-	51 250	51 250	-	20 140
Rogers city (part)	560	444	517	372	422	188	81 541	84 532	32 750	39 482
Springdale city (part)	-	-	-	-	-	-	-	-	-	-
Decatur township	923	695	810	543	678	392	34 279	37 756	18 750	15 009
Decatur city	366	303	317	216	252	156	29 844	33 333	15 000	11 618
Dickson township	1 416	1 116	1 070	853	852	531	42 308	44 177	27 107	24 693
Bella Vista CDP (part)	1 142	918	828	708	661	451	42 966	44 622	27 500	26 081
Esculapia township	11 287	9 735	9 607	7 471	7 951	5 522	38 620	43 978	23 639	18 801
Little Flock city (part)	84	65	65	52	54	32	46 250	53 750	20 833	21 409
Prairie Creek CDP	538	443	431	305	339	227	59 000	61 709	31 339	37 355
Rogers city (part)	9 357	8 159	8 016	6 288	6 631	4 661	37 498	43 149	23 581	18 141
Felker township	165	136	130	113	86	70	32 083	43 250	29 375	13 251
Flint township	228	176	193	125	155	71	33 750	42 667	15 667	14 773
Springtown town	30	39	27	23	27	18	26 250	38 750	10 417	12 497
Garfield township	702	545	564	437	444	335	38 750	42 813	22 308	18 834
Garfield town (part)	121	112	80	75	54	35	31 563	38 000	21 563	13 338
Garland township	1 076	915	938	703	793	534	44 337	48 722	25 789	18 071
Bentonville city (part)	11	7	11	7	11	7	60 250	61 000	21 875	18 279
Centerton city (part)	614	575	536	450	454	349	46 793	50 223	26 667	17 606
Gentry township	1 105	1 025	923	804	785	524	33 294	38 315	16 932	14 756
Gentry city	525	497	459	397	377	278	31 765	37 569	15 592	14 309
Hico township	4 096	3 642	3 297	2 591	2 668	1 723	35 970	42 539	20 630	16 555
Siloam Springs city	3 264	2 970	2 573	2 104	2 068	1 395	34 513	41 153	20 722	16 047
Hoover township	237	128	212	82	162	63	32 292	40 556	14 191	15 586
Highfill town (part)	93	65	93	34	63	27	33 333	32 292	16 250	14 439
Logan township	167	123	162	88	138	55	38 056	45 179	16 964	18 483
Mason Valley township	228	227	214	176	179	134	29 958	39 091	14 063	16 327
Highfill town (part)	33	-	33	-	28	-	25 250	24 750	25 500	9 233
Mount Vernon township	1 233	1 053	1 077	833	908	652	38 150	41 799	17 330	15 170
Bella Vista CDP (part)	16	29	16	29	16	29	24 500	24 500	-	11 696
Little Flock city (part)	2	2	2	2	-	-	38 750	38 750	-	8 756
Pea Ridge city (part)	687	547	588	449	515	358	37 301	42 278	17 548	15 162
Osage township	10 150	9 072	8 496	7 009	7 076	5 007	42 146	49 098	25 595	21 996
Bella Vista CDP (part)	2 345	2 141	1 841	1 646	1 464	1 077	44 480	50 353	25 901	24 982
Bentonville city (part)	5 730	5 253	4 828	4 137	4 058	3 083	39 972	46 535	26 492	20 855
Cave Springs city (part)	14	15	14	13	14	8	17 321	48 125	15 625	16 117
Centerton city (part)	16	12	12	8	10	8	44 375	44 375	-	14 925
Little Flock city (part)	803	591	711	427	563	307	31 622	37 458	20 125	15 926
Pea Ridge city (part)	-	-	-	-	-	-	13 750	13 750	-	7 225
Rogers city (part)	733	651	658	458	577	316	57 292	68 631	16 950	24 480
Roller Ridge township	220	174	155	136	116	94	34 931	42 868	21 875	15 008
Garfield town (part)	12	13	11	10	11	10	44 583	43 750	58 750	11 841
Gateway town	18	23	11	18	7	11	32 679	45 625	21 250	16 557
Round Prairie township	322	262	305	190	259	169	41 406	42 031	36 389	15 804
Sugar Creek township	277	251	244	201	179	142	37 401	47 688	23 750	14 732
Sulphur Springs township	369	317	249	215	186	144	36 333	43 125	18 152	17 557
Bella Vista CDP (part)	94	80	53	52	41	22	51 384	52 917	40 833	29 579
Sulphur Springs city	171	126	121	79	89	63	25 536	29 844	13 611	9 542
Wager township	211	147	189	118	137	75	27 147	32 895	25 871	16 979
Cave Springs city (part)	-	-	-	-	-	-	-	-	-	-
Highfill town (part)	6	9	6	9	6	6	36 250	36 250	-	7 592
Wallace township	826	762	724	592	591	426	31 398	36 815	16 012	15 450
Bella Vista CDP (part)	6	8	6	7	3	7	30 625	46 250	2 500-	14 048
Gravette city	450	469	381	340	324	244	29 881	34 844	12 679	15 241
Walnut township	362	319	301	255	224	197	48 355	51 492	30 227	25 989
War Eagle township	236	176	170	126	138	106	28 536	33 824	12 404	13 592
Washington township	3 966	3 273	3 595	2 611	3 035	1 889	47 451	51 794	30 741	20 894
Bethel Heights town	204	202	183	165	133	123	48 750	51 172	9 000	19 001
Lowell city	1 651	1 352	1 526	1 151	1 328	859	48 063	55 944	32 353	20 861
Rogers city (part)	135	104	124	104	91	54	49 722	53 542	47 222	26 003
Springdale city (part)	630	544	592	390	565	270	61 731	69 926	42 768	26 813
Yell township	105	86	88	63	55	49	38 214	38 839	13 750	13 978
Boone County	8 983	8 170	7 301	6 040	5 937	4 171	29 988	34 974	14 659	16 175
Batavia township	219	192	180	160	161	117	28 889	31 420	11 375	11 803
Bellefonte township	564	522	465	389	388	251	32 193	35 313	15 000	13 045
Bellefonte town	103	83	88	58	68	32	27 917	30 729	15 625	12 958
Harrison city (part)	26	42	25	40	11	30	23 750	32 188	8 438	12 821
Blythe township	57	57	50	57	50	28	45 391	45 703	11 250	14 985
Bryan township	277	260	241	206	201	140	33 142	34 662	27 829	18 317
Harrison city (part)	-	-	-	-	-	-	-	-	-	-
Carrollton township	185	149	153	118	122	95	26 000	37 647	10 000	14 409
Alpena town (part)	65	48	53	34	40	25	23 203	27 500	8 750	12 788
Elixir township	622	498	533	358	459	248	30 556	34 438	14 375	14 991
Bergman town	115	94	103	72	94	49	31 250	37 708	15 833	13 928
Ewing township	77	69	77	64	63	35	33 036	33 750	10 000	11 174
Gaither township	195	179	181	155	160	114	29 926	32 083	4 839	16 277
Jackson township	295	298	257	237	223	159	40 125	50 938	27 639	22 089
Harrison city (part)	27	42	27	36	27	29	61 154	60 577	66 250	19 808
Jefferson township	297	308	252	230	208	143	31 026	34 474	11 667	13 744
Valley Springs town	40	50	34	40	28	33	27 143	27 321	16 875	11 614
Lee township	415	354	288	283	244	207	35 513	36 442	19 844	14 310
Long Creek township	211	172	181	103	142	77	26 938	31 029	15 375	13 862
North Harrison township	2 050	1 925	1 630	1 404	1 266	993	28 435	35 176	13 681	16 419
Harrison city (part)	1 810	1 670	1 422	1 193	1 093	856	28 163	34 162	13 255	15 742
Olvey township	121	91	103	80	90	49	25 208	38 958	11 000	15 028
Omaha township	529	520	403	346	324	243	27 415	32 545	15 568	15 214
Omaha town	42	41	32	29	23	25	18 000	30 000	13 750	12 636
Prairie township	126	119	113	92	83	60	26 333	28 929	11 250	13 656

Table 9. **Work Status and Income in 1999: 2000**—Con.

[Data based on a sample (except Tables 65-68). For information on confidentiality protection, coverage, sampling error, and nonsampling error, see Appendix G.
For location of definitions, see "How to Use This Census Report"]

State County County Subdivision Place	Population 16 years and over, worked in 1999						Median income in 1999 (dollars)			Per capita income in 1999 (dollars)
	Total		Worked 40 or more weeks							
			Total		Full-time, year-round					
	Male	Female	Male	Female	Male	Female	Households	Families	Nonfamily households	
Boone County—Con.										
Prairie township—Con.										
Everton town	41	42	34	30	21	19	18 438	27 292	10 000	14 274
South Harrison township	1 931	1 768	1 531	1 285	1 263	881	29 701	36 433	14 604	19 240
Harrison city (part)	1 354	1 199	1 090	831	872	591	27 006	33 418	13 042	18 661
Sugar Loaf township	493	417	382	287	264	186	27 642	30 952	15 938	14 766
Diamond City city	169	132	126	76	97	49	23 704	27 946	15 469	13 968
Lead Hill town	50	55	42	50	31	42	30 625	32 500	11 250	13 051
South Lead Hill town	21	27	17	19	11	6	30 625	41 250	10 625	15 724
Summit township	142	144	127	111	108	98	31 806	32 708	24 792	16 901
Zinc township	177	128	154	75	118	47	25 238	33 750	14 167	13 039
Zinc town	23	14	19	5	19	2	19 063	21 250	9 167	8 512
Bradley County	3 115	2 528	2 318	1 737	1 711	1 163	24 821	30 753	12 274	13 895
Clay township	146	132	80	96	64	56	15 913	18 750	13 088	10 249
Banks town	35	32	20	16	11	9	23 958	25 000	18 750	10 416
Eagle township	48	28	43	19	38	19	35 750	51 500	21 250	25 928
Marion township	42	39	36	27	27	11	27 857	27 857	23 750	12 477
Moro township	5	7	-	-	-	-	13 125	13 750	9 643	10 690
Ouachita township	65	46	59	28	28	14	22 656	27 708	15 000	8 009
Palestine township	157	61	81	21	43	15	18 631	18 988	8 125	11 074
Pennington township	2 072	1 884	1 565	1 332	1 206	884	25 487	31 288	12 520	14 413
Warren city	1 335	1 242	969	868	768	569	22 162	27 618	11 964	13 453
River township	222	22	166	10	65	10	45 357	50 357	3 500	12 162
Sumpter township	21	13	21	7	14	7	15 625	21 071	8 438	9 262
Washington township	337	296	267	197	226	147	27 095	33 929	11 346	14 164
Hermitage town	144	137	108	73	80	48	18 438	24 792	9 375	10 571
Calhoun County	1 461	1 202	1 230	839	1 042	617	28 438	34 647	14 561	15 555
Caswell township	158	188	141	133	122	85	30 742	34 444	13 750	13 899
Thornton city (part)	82	134	65	92	60	54	25 313	31 375	10 625	14 008
Champagnolle township	65	44	57	32	40	32	34 583	43 750	25 313	18 168
Dallas township	63	67	39	38	32	36	23 846	29 250	11 484	10 984
Fayette township	25	10	25	7	19	7	40 417	40 417	-	15 729
Franklin township	477	401	400	294	321	203	26 250	31 563	15 750	16 603
Hampton city	391	337	319	253	260	186	25 057	29 948	15 000	15 489
Huey township	16	4	16	4	16	-	22 344	51 250	20 313	19 823
Jackson township	98	94	83	82	68	56	18 750	24 615	8 807	11 248
Harrell city	51	65	44	55	36	34	21 875	33 333	7 750	12 539
Jefferson township	43	33	36	25	22	17	30 357	33 750	12 500	19 088
Tinsman city	11	13	10	11	8	8	24 107	24 643	6 875	9 302
Moro township	141	103	121	63	112	58	36 667	42 292	14 464	22 296
Thornton city (part)	8	4	7	4	7	4	11 875	23 750	5 000	19 255
Polk township	175	123	146	79	135	57	36 042	37 857	15 104	14 481
River township	200	135	166	82	155	66	27 330	32 841	17 375	14 258
Shumaker UT	-	-	-	-	-	-	-	-	-	-
Carroll County	7 048	6 202	5 570	4 641	4 477	3 071	27 924	33 218	16 287	16 003
Beaver township	376	352	281	242	213	138	35 208	43 438	21 346	21 920
Beaver town	18	17	15	7	11	2	23 438	25 417	11 250	11 665
Cabanal township	113	69	95	38	78	24	16 830	25 536	15 833	10 269
Carrollton township	163	130	130	103	85	82	27 059	34 750	8 906	17 001
Alpena town (part)	2	4	2	2	2	2	66 250	66 250	-	16 788
Cedar township	1 029	1 105	846	808	593	479	26 182	35 655	15 204	18 374
Eureka Springs city (part)	613	712	519	520	365	329	25 547	40 341	14 920	18 439
Coin township	155	141	117	113	92	72	28 688	29 250	27 750	13 448
Alpena town (part)	16	19	16	16	12	14	31 250	33 750	30 417	15 517
Cross township	50	61	38	37	29	20	20 167	21 833	12 083	45 504
Dry Fork township	88	69	76	54	65	38	33 646	34 896	16 250	18 609
Franklin township	211	208	117	118	84	59	33 015	34 596	16 964	16 424
Hickory township	1 422	1 195	1 134	906	920	663	29 500	33 025	16 339	12 961
Green Forest city	758	548	606	433	489	344	23 750	26 765	14 018	10 720
Kings River township	175	173	150	145	137	113	28 964	28 786	30 694	16 711
Liberty township	20	39	20	33	20	23	22 188	30 234	11 250	11 485
Long Creek township	131	111	120	79	92	79	24 375	28 182	18 750	16 597
North Yocum township	136	98	111	69	97	41	23 125	28 625	18 333	14 645
Blue Eye town (part)	19	8	19	5	16	5	21 875	36 250	21 250	15 358
Oak Grove town (part)	36	32	24	22	24	13	28 750	38 036	11 607	21 546
Omega township	167	104	121	91	103	60	27 500	30 458	13 625	16 033
Osage township	93	75	85	67	70	55	27 969	30 395	8 583	12 947
Packard Springs township	116	98	76	74	66	56	24 469	34 750	18 500	25 541
Piney township	85	75	62	69	62	44	27 250	21 346	33 173	12 986
Polo township	378	339	310	231	255	134	31 000	36 406	12 679	14 103
Prairie township	1 860	1 523	1 447	1 199	1 197	786	27 736	33 726	15 770	14 503
Berryville city	1 272	1 023	948	774	794	538	26 408	32 468	16 214	13 873
South Yocum township	167	123	144	93	133	51	25 000	30 156	18 472	13 091
Blue Eye town (part)	-	-	-	-	-	-	-	-	-	-
Oak Grove town (part)	67	54	53	37	46	24	25 313	25 469	19 375	12 183
Winona township	113	114	90	72	86	54	31 923	56 250	19 091	23 468
Eureka Springs city (part)	-	-	-	-	-	-	-	-	-	-
Chicot County	3 182	2 847	2 324	1 996	1 700	1 346	22 024	27 960	11 633	12 825
Bowie township	917	772	594	542	409	338	20 185	26 023	9 694	10 023
Dermott city	637	673	448	463	351	278	17 857	22 214	9 702	9 998
Carlton township	1 444	1 198	1 085	852	800	535	27 807	35 793	13 233	17 176
Lake Village city	549	624	432	404	335	244	20 625	28 438	12 311	12 677
Planters township	821	877	645	602	491	473	19 510	22 770	10 542	9 861
Eudora city	477	632	337	404	257	305	17 857	19 840	10 109	9 437
Clark County	6 578	6 189	4 925	4 118	3 639	2 503	28 845	37 092	13 507	14 533
Caddo township	6 578	6 189	4 925	4 118	3 639	2 503	28 845	37 092	13 507	14 533
Amity city	234	149	197	101	163	65	25 625	32 188	13 889	13 626
Arkadelphia city	2 974	3 238	1 929	1 937	1 264	995	25 671	40 479	12 298	13 268
Caddo Valley town	194	130	141	94	100	59	28 750	35 417	16 364	13 083
Gum Springs town	71	37	56	21	36	5	31 000	34 167	18 750	13 404

Table 9. **Work Status and Income in 1999: 2000**—Con.

[Data based on a sample (except Tables 65-68). For information on confidentiality protection, coverage, sampling error, and nonsampling error, see Appendix G.
For location of definitions, see "How to Use This Census Report"]

State County County Subdivision Place	Population 16 years and over, worked in 1999						Median income in 1999 (dollars)			Per capita income in 1999 (dollars)
	Total		Worked 40 or more weeks							
			Total		Full-time, year-round					
	Male	Female	Male	Female	Male	Female	Households	Families	Nonfamily households	
Clark County—Con.										
Caddo township—Con.										
Gurdon city	586	532	494	374	424	242	26 446	33 564	13 750	15 043
Okolona town	42	26	38	18	38	14	30 833	35 000	20 000	14 318
Whelen Springs town	23	12	21	12	13	12	19 286	19 792	17 083	10 852
Clay County	4 573	4 058	3 688	3 050	2 887	2 139	25 345	32 558	12 328	14 512
Bennett township	183	157	157	94	123	59	25 000	26 250	10 938	10 925
McDougal town	54	45	39	34	27	22	20 250	23 393	7 143	10 464
Blue Cane township	69	50	45	37	45	20	31 250	47 750	26 042	21 812
Bradshaw township	75	51	47	16	41	16	23 500	25 833	11 250	9 579
Brown township	45	56	45	31	45	15	27 143	31 875	11 250	8 982
Cache township	106	81	84	68	54	43	20 417	30 179	10 714	10 671
Knobel town	62	58	50	48	39	32	18 750	32 000	7 143	10 624
Carpenter township	86	69	60	58	46	43	31 771	35 139	12 917	26 568
Success town	41	49	30	42	27	31	25 625	30 469	12 917	30 955
Chalk Bluff township	89	55	80	46	53	46	34 038	32 981	50 982	12 423
Clark township	98	56	90	37	64	24	30 000	25 500	13 571	11 799
Peach Orchard town	49	31	41	20	38	18	30 000	25 750	13 393	11 051
Cleveland township	164	125	124	77	68	49	26 711	30 893	11 518	17 367
Gleghorn township	28	44	28	26	16	16	35 250	42 750	16 250	13 265
Haywood township	174	97	161	71	103	34	29 120	31 094	11 000	13 373
Greenway town	76	45	69	29	48	25	25 682	27 500	10 833	11 533
Johnson township	68	66	68	51	55	38	33 750	35 288	31 875	12 714
Kilgore township	1 053	967	848	754	665	607	22 207	29 734	11 477	13 064
Corning city	883	880	683	686	533	547	21 200	29 485	10 530	12 953
Knob township	76	61	70	34	46	28	40 096	55 893	11 250	16 716
Lemmons township	30	26	20	8	11	3	22 750	24 000	11 250	8 263
Liddell township	80	77	77	63	63	41	30 139	36 875	15 833	13 202
St. Francis city	62	62	61	54	49	39	30 278	33 250	19 375	11 198
Nelson township	78	61	65	53	49	48	27 308	31 607	17 031	13 444
Datto town	24	19	19	16	8	11	28 750	34 375	10 000	12 790
Oak Bluff township	725	639	545	479	452	304	23 174	32 784	10 833	15 375
Rector city	492	461	353	343	281	209	21 051	29 330	9 255	14 931
Payne township	108	70	84	56	64	38	28 125	30 000	15 208	15 009
Nimmons town	41	20	33	15	19	8	28 000	29 792	14 375	10 725
Pollard township	139	101	99	83	80	74	22 552	24 844	11 731	11 367
Pollard town	52	46	38	37	34	33	19 375	23 750	12 500	10 220
St. Francis township	1 039	1 109	845	881	716	582	26 832	36 353	12 208	16 674
Piggott city	909	952	738	772	618	526	25 404	35 625	11 867	16 382
Swain township	23	16	15	16	10	5	14 286	28 000	4 063	8 722
Wilson township	37	24	31	11	18	6	26 406	32 917	10 833	12 793
Cleburne County	6 091	5 224	5 071	3 662	3 976	2 453	31 531	37 273	15 166	17 250
Cadron township	367	321	312	244	247	150	30 791	34 605	18 875	16 072
Quitman city (part)	157	171	141	122	118	86	24 183	30 893	15 833	15 725
California township	94	77	85	35	72	35	24 076	25 938	9 500	13 465
Center Post township	135	80	92	50	81	25	30 859	37 750	10 446	13 563
Clayton township	187	188	145	125	133	95	28 571	35 833	20 313	14 755
Francis township	221	133	193	120	154	58	34 464	42 431	11 250	17 902
Giles township	423	350	327	237	267	173	32 870	35 234	19 219	16 960
Greers Ferry city	220	211	162	145	126	109	30 238	32 344	18 333	16 496
Grassey township	305	236	255	194	171	113	28 952	33 859	11 172	14 783
Concord town	59	54	54	46	45	27	29 844	35 625	11 250	18 313
Healing Springs township	320	246	306	188	225	151	29 509	33 250	15 100	14 265
Heber township	2 074	1 914	1 727	1 325	1 290	874	30 523	38 058	15 013	18 896
Heber Springs city (part)	1 427	1 446	1 216	1 003	901	653	28 998	36 966	15 192	19 294
McJester township	117	104	87	67	71	55	37 500	39 821	16 875	17 171
Morgan township	88	100	72	34	50	12	38 869	39 048	21 875	19 205
Fairfield Bay city (part)	16	21	3	3	3	3	52 768	53 182	21 250	22 367
Mountain township	185	182	167	113	133	93	41 442	43 833	17 500	16 371
Peter Creek township	442	347	362	278	313	193	31 432	38 611	11 563	16 384
Pickens township	144	175	126	116	114	86	31 845	38 456	25 577	13 996
Pine township	81	67	67	45	58	34	34 000	38 000	11 000	13 753
Piney township	364	300	298	209	259	133	33 346	35 625	18 636	12 678
Poff township	-	-	-	-	-	-	10 714	31 250	6 000	9 642
Saline township	97	90	97	60	77	34	33 393	40 625	28 750	16 511
Higden town	26	21	26	16	22	16	41 875	48 750	27 500	22 133
Sugar Camp township	76	14	44	3	25	-	20 250	23 203	16 528	9 359
Sugar Loaf township	145	106	122	86	97	47	35 104	36 875	24 107	19 289
Valley township	138	137	115	91	84	64	48 015	58 333	36 125	33 031
Heber Springs city (part)	51	50	51	31	35	26	49 886	63 958	36 500	29 762
Wilburn township	88	57	72	42	55	28	28 194	30 227	9 464	15 474
Cleveland County	2 255	1 879	1 866	1 433	1 569	999	32 405	38 164	12 786	15 362
Bowman township	155	103	152	79	139	45	42 708	45 104	18 125	16 843
Harper township	158	135	121	106	106	72	38 438	42 159	12 159	17 204
Hudgin township	48	49	48	34	29	21	35 208	35 208	-	16 145
Hurricane township	150	118	124	82	103	56	31 250	41 875	14 375	17 182
Kingsland township	273	258	227	196	185	136	30 481	35 132	14 125	16 072
Kingsland city	102	80	82	61	64	37	20 536	28 958	9 750	9 500
Lee township	98	74	65	45	57	32	27 000	30 833	13 750	18 252
Miller township	159	134	142	116	125	102	40 208	43 194	21 667	17 956
Niven township	80	87	56	62	45	30	19 583	21 750	6 250	11 578
Redland township	161	124	139	95	110	72	26 250	31 786	12 813	11 753
Rison township	349	299	287	237	216	163	25 563	33 095	10 350	13 202
Rison city (part)	256	240	201	189	161	127	20 625	30 556	10 350	12 924
Rowell township	103	85	83	67	66	45	40 208	41 042	28 750	17 021
Saline township	27	16	26	11	24	9	42 188	47 500	8 750	17 015
Smith township	103	93	69	63	59	42	31 389	36 429	9 773	13 029
Rison city (part)	5	-	5	-	5	-	42 083	102 264	41 250	46 186
White Oak township	107	91	89	87	79	55	48 333	60 938	19 688	20 514
Whiteville township	284	213	238	153	226	119	40 521	46 429	12 679	15 046
Columbia County	6 399	5 702	5 023	4 098	4 039	2 683	27 640	36 271	14 123	15 322
Emerson township	508	420	441	301	362	198	33 269	39 650	15 568	15 210
Emerson town	95	75	87	58	68	44	32 969	40 000	16 250	14 988

Table 9. **Work Status and Income in 1999: 2000**—Con.

[Data based on a sample (except Tables 65-68). For information on confidentiality protection, coverage, sampling error, and nonsampling error, see Appendix G.
For location of definitions, see "How to Use This Census Report"]

State County County Subdivision Place	Population 16 years and over, worked in 1999						Median income in 1999 (dollars)			Per capita income in 1999 (dollars)
	Total		Worked 40 or more weeks							
			Total		Full-time, year-round					
	Male	Female	Male	Female	Male	Female	Households	Families	Nonfamily households	
Columbia County—Con.										
McNeil township	432	423	345	301	287	204	23 257	29 063	11 985	12 707
McNeil city	141	131	105	87	87	67	21 136	27 188	9 063	8 986
Magnolia city (part)	10	9	9	6	6	4	42 500	76 005	10 417	24 079
Magnolia township	4 213	3 830	3 250	2 779	2 586	1 805	28 391	37 493	15 467	15 943
Magnolia city (part)	2 567	2 580	1 852	1 818	1 445	1 156	26 011	35 210	16 885	15 381
Taylor township	409	296	330	193	257	113	30 571	35 833	13 125	14 924
Taylor city	146	114	115	74	90	44	31 534	39 167	10 875	13 725
Village township	232	162	176	121	158	50	26 250	35 938	12 071	13 641
Waldo township	605	571	481	403	389	313	23 859	28 382	12 500	14 223
Waldo city	341	335	249	225	208	169	20 353	24 306	12 574	11 170
Conway County	5 314	4 736	4 302	3 419	3 440	2 221	31 209	38 179	15 140	16 056
Austin township	108	78	85	48	71	34	26 750	31 705	13 875	17 854
Bentley township	396	333	327	225	282	150	35 469	41 776	17 386	17 657
Oppelo city	222	187	188	120	160	78	32 202	41 667	17 813	18 674
Bird township	211	155	186	96	148	72	28 194	40 455	16 923	15 060
Catholic Point township	68	71	56	68	49	31	25 417	50 625	11 058	18 397
Cedar Falls township	84	58	65	53	65	36	42 500	52 500	25 000	22 882
Gregory township	94	72	70	54	65	43	37 054	39 821	23 750	15 752
Griffin township	181	141	148	108	94	91	27 750	32 857	12 125	13 817
Higgins township	37	16	37	11	22	2	25 455	25 781	24 375	13 332
Howard township	508	510	406	375	345	257	31 500	36 858	11 797	14 496
Menifee town	74	86	53	60	44	47	27 500	34 750	12 708	12 624
Plumerville city	225	206	185	155	161	111	28 571	37 679	13 295	13 968
Lick Mountain township	172	116	133	85	102	56	25 938	37 500	13 281	15 688
McLaren township	83	56	71	39	54	25	30 750	31 375	17 917	16 300
Martin township	37	30	26	16	12	14	60 000	70 000	33 750	27 206
Nichols township	165	154	140	101	89	80	30 417	36 250	14 375	14 298
Old Hickory township	60	45	38	38	29	22	22 917	38 000	13 365	15 555
Petit Jean township	24	12	16	6	14	4	29 844	29 844	-	15 287
St. Vincent township	149	136	130	108	117	51	33 864	36 818	24 000	16 482
Steele township	182	135	147	77	140	58	28 047	31 364	15 781	12 905
Union township	252	212	189	130	157	91	32 273	42 569	11 923	12 129
Washington township	485	387	393	296	334	196	34 412	41 797	20 703	14 924
Welborn township	2 012	2 001	1 633	1 474	1 248	903	30 494	37 500	14 651	16 967
Morrilton city	1 493	1 577	1 163	1 138	875	682	28 007	36 432	14 253	16 957
White Eagle township	6	18	6	11	3	5	30 000	30 000	23 750	17 074
Craighead County	24 246	21 773	19 817	15 583	15 697	10 569	32 425	40 688	17 774	17 091
Big Creek township	1 281	1 120	1 138	840	952	643	34 917	40 263	19 519	15 785
Bono city	412	410	362	309	296	230	31 307	33 618	16 786	13 764
Black Oak township	718	557	590	384	507	281	25 583	32 207	12 933	13 504
Black Oak town	82	60	72	42	61	32	22 353	32 917	17 813	13 237
Caraway town	366	253	300	179	246	136	22 279	26 600	12 206	11 647
Brookland township	725	563	623	449	534	333	33 148	36 719	14 519	14 896
Brookland town	381	335	335	244	291	164	33 125	37 500	13 942	13 744
Buffalo township	533	421	452	319	382	220	30 024	34 815	14 509	15 778
Monette city	292	265	259	189	207	132	27 500	33 796	13 382	16 517
Gilkerson township	1 103	905	967	643	870	431	47 600	51 694	20 179	23 815
Jonesboro city (part)	862	686	746	491	676	346	55 820	61 125	23 450	26 703
Greenfield township	713	526	627	426	526	311	43 036	51 276	19 238	18 157
Jonesboro city (part)	148	89	115	80	86	80	50 455	55 500	18 333	24 481
Herndon township	379	320	288	257	238	191	30 833	35 368	15 150	13 979
Jonesboro township	14 086	12 954	11 292	9 041	8 656	5 975	33 167	42 308	18 512	17 899
Jonesboro city (part)	13 144	12 150	10 460	8 415	7 967	5 514	32 724	42 476	18 465	17 893
Lake City township	545	510	426	377	372	272	31 094	34 013	13 625	14 747
Lake City town (part)	486	463	384	339	333	249	30 938	33 594	12 500	14 143
Lester township	149	96	132	91	106	68	31 979	32 326	18 214	15 463
Lake City town (part)	3	-	-	-	-	-	13 750	13 750	-	7 560
Little Texas township	94	47	69	35	59	15	27 083	24 643	30 208	14 168
Cash town (part)	13	7	12	2	9	2	26 667	72 917	25 417	19 346
Maumelle township	587	572	484	408	411	276	30 652	35 366	15 455	13 104
Bay city	462	425	378	296	326	204	29 828	35 833	15 000	12 743
Jonesboro city (part)	56	48	53	41	43	32	27 917	32 250	7 500	15 087
Nettleton township	2 464	2 395	1 983	1 703	1 507	1 085	25 785	32 802	17 612	14 683
Jonesboro city (part)	2 299	2 287	1 834	1 605	1 390	1 020	25 267	31 957	17 697	14 687
Powell township	611	559	537	474	413	381	42 063	51 429	17 552	18 506
Prairie township	37	44	37	24	30	13	26 467	26 181	-	8 594
Promised Land township	64	38	46	17	34	13	23 000	24 844	13 625	12 775
Egypt town	20	12	14	12	9	8	18 750	24 063	10 938	9 828
Taylor township	71	66	53	45	46	26	36 667	51 250	21 250	20 137
Texas township	86	80	73	50	54	35	22 656	24 750	12 361	11 671
Cash town (part)	61	51	50	36	37	27	21 875	24 306	8 906	10 892
Crawford County	14 254	12 349	12 059	9 145	9 881	6 430	32 871	36 741	16 776	15 015
Alma township	1 449	1 329	1 319	965	1 064	641	30 039	33 955	14 089	15 151
Alma city (part)	961	982	870	678	694	474	28 125	33 008	11 934	14 532
Bidville township	7	-	7	-	7	-	17 045	17 045	-	8 166
Cedar Creek township	174	127	151	81	134	75	34 055	40 163	31 786	10 543
Cedarville township	394	410	317	288	292	186	29 276	31 250	10 385	12 917
Cedarville city	287	291	225	206	200	138	30 952	33 409	10 000	14 346
Chester township	180	132	154	97	109	70	33 693	36 705	15 313	14 213
Chester town	23	15	19	11	16	9	27 500	31 667	16 250	11 269
Mountainburg city (part)	12	5	10	4	10	4	41 250	41 250	-	19 860
Cove City township	26	31	20	21	13	15	26 875	26 875	-	6 810
Dean Springs township	704	570	561	492	480	353	44 318	45 272	31 691	16 297
Alma city (part)	23	12	23	12	11	-	75 487	75 487	-	20 636
Dora township	115	102	104	79	87	34	46 786	70 110	16 094	19 392
Van Buren city (part)	58	47	47	40	39	15	70 903	70 417	85 489	24 953
Dyer township	343	310	290	181	247	123	32 708	34 844	17 083	16 570
Alma city (part)	18	15	18	14	18	9	85 000	85 000	-	47 086
Dyer town	131	118	110	62	83	48	23 438	28 500	13 125	13 206
Jasper township	680	507	591	392	490	278	36 218	40 054	14 803	16 243
Kibler township	318	299	276	217	248	161	35 903	37 417	20 417	13 163
Kibler city (part)	145	151	120	98	107	75	32 813	38 056	14 821	13 244
Lancaster township	317	210	251	159	195	87	25 583	32 500	12 563	12 256

Table 9. **Work Status and Income in 1999: 2000**—Con.

[Data based on a sample (except Tables 65-68). For information on confidentiality protection, coverage, sampling error, and nonsampling error, see Appendix G.
For location of definitions, see "How to Use This Census Report"]

State County County Subdivision Place	Population 16 years and over, worked in 1999						Median income in 1999 (dollars)			Per capita income in 1999 (dollars)
	Total		Worked 40 or more weeks							
			Total		Full-time, year-round					
	Male	Female	Male	Female	Male	Female	Households	Families	Nonfamily households	
Crawford County—Con.										
Lees Creek township	161	128	121	109	60	89	25 962	33 523	13 906	13 453
Locke township	95	66	79	59	51	35	31 797	49 444	18 125	14 019
Mountainburg township	444	375	364	283	304	171	31 713	36 346	16 193	19 314
Mountainburg city (part)	162	145	125	96	101	51	25 089	33 295	14 000	14 080
Mulberry township	480	389	394	242	330	171	29 712	34 000	12 396	15 207
Mulberry city (part)	357	292	295	189	255	138	26 810	32 333	10 682	14 143
Oliver Springs township	504	456	448	378	370	234	39 115	41 094	26 875	16 699
Porter township	74	42	61	29	46	24	20 417	18 958	28 409	20 691
Rudy township	291	257	246	156	209	103	31 974	36 116	13 854	14 372
Alma city (part)	28	10	28	10	9	10	54 861	54 861	-	21 863
Rudy town	15	13	13	10	10	6	21 875	26 250	13 125	11 842
Uniontown township	205	217	178	155	166	112	37 344	39 141	26 842	14 380
Upper township	41	10	36	10	28	5	25 833	31 667	12 188	12 401
Van Buren township	6 873	6 133	5 793	4 541	4 701	3 311	32 957	36 737	18 476	14 882
Kibler city (part)	100	96	78	73	57	54	34 196	35 375	12 500	19 408
Van Buren city (part)	4 917	4 563	4 157	3 440	3 387	2 495	33 328	37 109	19 226	14 871
Vine Prairie township	111	89	89	79	72	55	29 792	37 750	10 625	14 853
Mulberry city (part)	65	53	53	51	38	33	29 167	32 250	14 375	14 560
Whitley township	262	160	203	132	172	97	32 171	35 948	11 346	13 363
Winfrey township	6	-	6	-	6	-	10 938	40 417	2 500-	10 683
Crittenden County	12 263	12 020	10 079	9 001	8 154	6 462	30 109	34 982	18 893	14 424
Black Oak township	110	69	99	50	89	39	33 250	34 750	18 000	15 574
Bob Ward township	257	214	215	178	163	133	28 990	30 863	11 053	12 458
Anthonyville town	52	36	42	36	42	36	23 750	32 344	11 250	8 825
Edmondson town (part)	90	91	69	65	56	46	28 056	30 000	13 750	14 143
Fogleman township	276	265	226	197	153	158	19 769	24 773	7 829	9 421
Gilmore town	67	67	40	43	27	34	20 625	22 031	6 389	8 867
Turrell city	134	145	126	111	86	90	15 000	21 750	8 750	8 908
Jackson township	305	269	254	215	220	164	25 846	27 372	14 583	12 041
Crawfordsville town	111	112	88	93	73	63	26 518	31 667	10 972	12 176
Jennette town (part)	-	-	-	-	-	-	-	-	-	-
Marion city (part)	-	-	-	-	-	-	-	-	-	-
West Memphis city (part)	-	-	-	-	-	-	-	-	-	-
Jasper township	3 398	3 091	2 968	2 474	2 486	1 637	40 417	44 414	26 978	17 416
Marion city (part)	2 716	2 464	2 434	2 055	2 030	1 353	44 084	50 853	32 594	19 074
Sunset city	53	75	37	38	35	27	17 788	17 250	16 250	7 766
West Memphis city (part)	-	-	-	-	-	-	-	-	-	-
Lucas township	261	172	238	127	172	84	32 167	38 375	16 023	17 858
Horseshoe Lake town	97	73	89	50	62	38	30 083	36 250	16 023	17 517
Mississippi township	6 256	6 625	4 888	4 878	4 009	3 617	27 344	32 420	18 456	13 664
Marion city (part)	-	-	-	-	-	-	-	-	-	-
West Memphis city (part)	6 221	6 618	4 879	4 878	4 000	3 617	27 381	32 430	18 490	13 672
Mound City township	93	129	93	112	86	74	26 932	28 750	9 688	12 470
West Memphis city (part)	-	-	-	-	-	-	-	-	-	-
Proctor township	286	261	239	172	214	141	40 388	44 333	22 361	18 907
Edmondson town (part)	-	-	-	-	-	-	-	-	-	-
West Memphis city (part)	10	7	10	7	10	-	56 250	56 250	-	21 522
Tyronza township	822	727	700	438	431	287	21 438	23 770	14 549	12 542
Earle city	558	565	471	346	289	243	20 344	22 775	13 611	13 260
Jennette town (part)	21	30	17	22	11	11	22 500	23 750	9 375	7 571
Wappanocca township	199	198	159	160	131	128	30 227	34 615	7 292	15 361
Jericho town	36	44	22	29	21	25	20 625	28 214	4 063	8 577
Cross County	4 934	4 309	4 076	3 236	3 284	2 302	29 362	34 044	17 096	15 726
Bedford township	195	157	163	113	138	90	30 096	34 922	15 556	13 391
Wynne city (part)	-	-	-	-	-	-	-	-	-	-
Brushy Lake township	115	135	88	94	75	58	45 694	39 688	61 250	23 057
Coldwater township	136	91	121	91	99	74	31 131	38 000	12 404	17 288
Ellis township	170	153	139	96	99	75	43 676	44 706	33 250	14 754
Fair Oaks township	78	49	52	21	41	13	19 297	30 313	18 203	23 813
Hickory Ridge township	168	148	136	109	119	75	30 625	34 107	12 500	15 790
Hickory Ridge city	92	78	73	65	60	46	22 778	28 906	11 875	13 053
Mitchell township	324	244	255	179	202	136	27 056	30 375	18 250	15 399
Cherry Valley city	180	148	143	111	110	83	27 313	31 094	20 000	16 592
Searcy township	413	327	337	265	279	178	25 000	25 227	22 500	21 453
Smith township	625	391	493	318	393	209	31 546	35 043	18 438	13 886
Twist township	20	-	17	-	17	-	19 750	19 750	-	9 649
Tyronza township	400	353	288	252	236	183	19 777	26 204	9 853	11 113
Parkin city	311	285	223	199	180	138	18 669	25 893	8 790	11 050
Wynne township	2 290	2 261	1 987	1 698	1 586	1 211	30 663	35 824	17 934	15 810
Wynne city (part)	1 962	2 003	1 702	1 483	1 366	1 051	30 125	35 714	17 169	15 800
Dallas County	2 225	1 876	1 756	1 464	1 406	1 007	26 608	32 630	12 101	14 610
Bunn township	1	3	1	3	-	3	63 750	63 750	-	11 636
Chester township	130	123	98	97	71	78	23 523	32 083	11 154	11 293
Carthage city	110	95	84	75	60	57	23 750	33 750	10 481	11 466
Dry Run township	125	49	96	49	80	30	22 321	23 472	11 406	8 254
Fordyce city (part)	81	16	52	16	44	16	20 000	18 690	21 250	4 411
Fordyce township	1 163	1 042	929	793	731	545	25 448	31 536	11 827	14 477
Fordyce city (part)	1 013	891	785	683	639	461	23 804	30 633	10 417	12 671
Holly Springs township	112	90	82	81	65	52	40 714	45 536	40 179	14 414
Jackson township	53	49	47	41	47	22	29 333	46 000	7 391	23 344
Liberty township	8	11	6	11	6	4	32 250	32 250	-	20 393
Manchester township	110	80	88	62	70	38	24 926	24 896	23 000	20 681
Nix township	31	23	18	17	12	13	11 875	25 938	9 028	14 876
Owen township	277	253	237	190	193	150	28 015	35 250	15 234	16 178
Sparkman city	138	134	127	92	104	71	25 208	32 875	9 167	12 492
Princeton township	21	15	12	12	5	8	17 031	24 500	7 969	10 701
Smith township	37	36	30	22	26	17	24 063	25 469	10 000	8 817
Southall township	111	92	90	78	80	43	38 365	45 461	23 750	18 881
Willow township	46	10	22	8	20	4	26 250	28 333	20 000	10 924
Desha County	3 478	3 192	2 663	2 273	2 081	1 571	24 121	30 028	11 934	13 446
Bowie township	980	956	785	626	577	431	21 690	24 891	11 808	14 058
McGehee city (part)	947	915	764	620	561	425	21 717	25 101	11 920	14 120

Table 9. **Work Status and Income in 1999: 2000**—Con.

[Data based on a sample (except Tables 65-68). For information on confidentiality protection, coverage, sampling error, and nonsampling error, see Appendix G.
For location of definitions, see "How to Use This Census Report"]

State County County Subdivision Place	Population 16 years and over, worked in 1999						Median income in 1999 (dollars)			Per capita income in 1999 (dollars)
	Total		Worked 40 or more weeks							
			Total		Full-time, year-round					
	Male	Female	Male	Female	Male	Female	Households	Families	Nonfamily households	
Desha County—Con.										
Clayton township	216	142	168	103	128	76	22 969	27 083	9 485	12 754
Reed town	56	40	35	30	30	17	16 806	18 333	6 528	8 727
Tillar city (part)	11	4	7	-	7	-	41 250	31 250	41 250	10 486
Franklin township	146	137	113	93	84	63	21 964	28 571	13 977	14 485
Arkansas City city	120	124	94	83	67	55	22 014	27 500	14 219	14 523
Halley township	66	63	52	63	40	34	31 442	35 769	25 357	18 218
McGehee city (part)	5	16	5	16	5	7	31 944	80 488	31 250	24 742
Jefferson township	76	51	40	38	28	36	24 808	36 125	8 750	13 577
Mississippi township	42	22	21	14	14	9	18 929	20 000	8 125	8 748
Randolph township	1 347	1 367	1 022	1 003	842	716	24 980	31 156	12 786	12 758
Dumas city (part)	1 200	1 178	908	878	748	622	25 956	32 520	14 089	12 879
Mitchellville city	68	118	49	91	42	68	17 625	19 500	6 188	8 680
Red Fork township	269	197	205	137	162	87	27 250	34 808	8 875	14 688
Watson city	53	66	42	55	33	38	17 143	33 889	8 125	13 631
Richland township	110	64	80	44	69	23	26 250	31 667	13 125	15 744
Silver Lake township	175	141	130	100	90	60	31 094	33 125	11 771	13 011
Walnut Lake township	51	52	47	52	47	36	22 188	31 477	18 750	9 419
Dumas city (part)	-	-	-	-	-	-	2 500-	2 500-	-	241
Drew County	5 209	4 519	3 980	3 152	3 031	2 189	28 627	37 317	14 492	16 264
Bartholomew township	59	20	46	17	39	12	30 250	40 625	9 000	16 052
Jerome city	29	6	23	3	16	3	29 167	29 167	-	11 707
Bearhouse township	7	-	7	-	7	-	37 857	38 750	13 750	11 000
Clear Creek township	155	134	112	77	90	66	40 568	45 208	13 750	20 087
Collins township	76	75	71	60	64	47	26 250	36 458	16 094	14 502
Cominto township	114	95	102	65	86	58	37 102	37 330	21 786	16 704
Crook township	104	30	71	30	61	12	21 827	34 821	5 313	13 046
Franklin township	209	163	177	95	145	72	26 250	33 750	11 000	12 945
Tillar city (part)	58	54	50	43	43	24	29 583	34 821	16 875	13 986
Live Oak township	151	150	128	80	111	47	26 176	36 429	13 333	11 209
Winchester city	56	40	44	28	37	8	24 375	29 750	11 563	10 397
Marion township	3 430	3 072	2 624	2 142	1 963	1 440	27 905	37 958	16 378	17 389
Monticello city	2 521	2 286	1 869	1 545	1 338	1 005	26 821	36 615	16 164	16 113
Saline township	331	336	232	257	161	170	26 719	30 787	10 714	13 354
Wilmar city	122	135	73	103	56	70	16 304	23 854	11 023	10 810
Spring Hill township	285	250	213	177	163	129	37 750	43 295	9 375	15 676
Veasey township	288	194	197	152	141	136	23 214	33 690	9 474	11 899
Faulkner County	25 559	23 635	20 904	16 549	16 881	11 072	38 204	45 946	20 081	17 988
Benedict township	323	304	267	217	232	157	30 667	38 869	20 625	14 456
Benton township	201	137	178	86	136	69	30 789	41 667	15 625	19 640
Quitman city (part)	6	10	5	7	5	3	43 750	56 250	16 250	12 600
Bristol township	40	55	27	32	27	20	50 250	63 295	6 250	17 038
Cadron township	15 731	14 996	12 386	10 068	9 812	6 244	37 855	48 151	19 515	18 594
Conway city (part)	13 074	12 782	10 170	8 334	8 004	5 093	36 772	47 798	18 438	18 470
Mayflower city (part)	-	-	-	-	-	-	-	-	-	-
California township	422	365	339	272	307	179	37 371	40 750	12 500	14 758
Guy town	56	50	43	40	43	23	35 625	38 977	13 125	15 732
Twin Groves town (part)	-	-	-	-	-	-	-	-	-	-
Clifton township	575	483	475	348	387	268	35 729	39 911	19 760	14 763
Wooster town	131	122	118	80	93	64	35 063	39 375	21 250	15 421
Cypress township	1 105	1 000	975	779	829	552	40 227	43 512	24 167	16 725
Vilonia town (part)	416	404	358	287	302	222	39 276	44 167	20 938	15 714
Danley township	950	772	805	560	650	450	34 361	39 265	21 910	18 165
Mayflower city (part)	450	382	378	282	302	225	35 263	39 044	20 625	19 413
Eagle township	872	678	796	535	649	394	50 227	54 000	31 667	17 937
Holland city (part)	-	-	-	-	-	-	-	-	-	-
Vilonia town (part)	11	23	7	12	5	10	63 125	49 375	-	15 749
East Fork township	593	527	522	397	445	321	50 458	57 684	27 500	22 946
Enola township	263	189	240	136	192	90	33 676	40 900	20 357	16 018
Enola town	64	39	58	28	49	22	40 139	41 591	10 313	20 685
Hardin township	1 224	1 288	1 055	1 005	881	737	40 223	45 588	18 188	17 654
Greenbrier city	731	863	619	674	527	484	37 351	43 125	19 514	17 950
Holland city (part)	-	-	-	-	-	-	-	-	-	-
Harve township	173	169	156	112	121	88	32 315	35 625	20 139	15 310
Holland city (part)	117	126	100	77	77	61	32 368	34 583	12 917	15 370
Matthews township	120	96	108	73	95	44	41 250	46 250	11 932	17 552
Mountain township	126	43	120	24	100	24	25 000	29 167	16 136	11 254
Mount Vernon township	120	69	92	52	54	33	25 893	31 667	7 292	15 561
Mount Vernon city	40	32	31	24	24	16	26 406	40 625	8 750	12 593
Newton township	169	126	138	78	117	62	35 909	37 794	20 833	13 432
Palarm township	620	691	565	547	517	415	49 800	51 271	27 969	18 231
Vilonia town (part)	150	155	137	106	121	86	57 000	58 864	21 250	22 416
Pine Mountain township	943	820	795	648	611	501	41 636	45 536	19 700	16 441
Conway city (part)	170	136	162	116	148	79	52 708	65 469	21 389	21 725
Mayflower city (part)	32	22	29	17	27	12	39 375	38 750	47 917	27 434
Union township	426	371	363	233	303	172	41 563	45 313	12 422	14 973
Twin Groves town (part)	-	-	-	-	-	-	-	-	-	-
Walker township	229	175	181	129	151	88	31 250	34 226	11 875	14 188
Damascus town (part)	21	21	16	14	13	8	27 083	34 375	6 875	12 454
Twin Groves town (part)	84	57	64	43	52	34	34 375	37 222	17 679	16 811
Wilson township	334	281	321	218	265	164	35 375	41 938	28 409	20 856
Franklin County	4 591	3 876	3 817	2 907	3 050	2 057	30 848	36 189	13 789	14 616
Alix township	131	104	119	74	116	55	25 833	28 897	13 625	10 620
Wiederkehr Village city (part)	-	-	-	-	-	-	-	-	-	-
Barham township	18	40	18	20	18	20	45 938	48 295	17 361	39 059
Black Oak township	56	34	43	22	32	17	23 000	25 729	14 375	9 574
Boston township	67	58	32	27	25	15	16 250	34 375	7 112	6 457
Cobb township	-	-	-	-	-	-	-	-	-	-
Cravens township	53	57	49	50	45	42	42 778	43 611	21 563	15 949
Donald township	136	119	112	93	97	66	30 750	36 250	16 250	16 953
Branch city (part)	92	73	81	59	66	41	30 750	34 063	15 781	16 094
Grover township	61	57	52	47	40	22	32 000	32 000	-	14 261
Hogan township	317	293	260	212	203	145	25 045	34 038	11 133	15 895
Altus city (part)	137	146	118	100	102	71	21 731	27 857	10 833	19 205

Table 9. **Work Status and Income in 1999: 2000**—Con.

[Data based on a sample (except Tables 65-68). For information on confidentiality protection, coverage, sampling error, and nonsampling error, see Appendix G.
For location of definitions, see "How to Use This Census Report"]

State County County Subdivision Place	Population 16 years and over, worked in 1999						Median income in 1999 (dollars)			Per capita income in 1999 (dollars)
	Total		Worked 40 or more weeks							
			Total		Full-time, year-round					
	Male	Female	Male	Female	Male	Female	Households	Families	Nonfamily households	
Franklin County—Con.										
Hogan township—Con.										
Denning town	60	49	49	38	33	19	23 750	32 708	11 250	12 487
Wiederkehr Village city (part)	6	2	5	2	5	2	65 417	65 417	-	32 050
Hurricane township	62	43	54	43	37	43	35 089	34 853	45 417	11 641
Ivy township	183	140	152	100	128	58	40 066	41 250	16 250	17 988
Limestone township	16	9	12	7	6	-	57 500	28 750	102 264	31 803
McIlroy township	82	-	30	-	2	-	35 114	33 333	35 568	8 173
Middle township	277	253	270	220	232	173	48 750	51 513	18 750	18 199
Mill Creek township	31	28	18	28	18	21	25 313	33 125	12 102	12 720
Miller township	33	14	29	14	11	8	29 205	33 250	19 583	15 150
Morgan township	-	3	-	3	-	3	28 750	28 750	-	13 167
Mountain township	53	43	49	25	45	19	30 682	30 682	-	14 511
Mulberry township	88	68	73	51	62	38	28 750	37 031	11 667	13 908
Prairie township	990	900	843	680	646	427	32 347	39 970	11 856	14 804
Branch city (part)	12	16	7	7	7	2	16 875	26 250	2 500-	9 791
Charleston city	790	741	669	576	506	362	30 824	39 598	11 900	14 912
Shores township	7	7	7	7	7	7	68 750	68 750	-	34 000
Six Mile township	15	15	15	15	15	15	16 875	28 125	16 250	8 588
Walker township	62	54	59	39	51	28	35 714	37 917	6 667	12 915
Wallace township	97	59	81	38	55	19	36 071	38 125	19 688	14 422
Watalula township	164	116	128	98	99	89	31 905	26 250	31 500	12 076
Weaver township	64	50	64	50	64	39	54 737	86 065	7 344	31 823
White Oak township	1 344	1 160	1 089	830	880	598	30 087	35 841	14 718	14 031
Altus city (part)	41	22	32	22	18	22	22 083	48 167	20 417	8 946
Ozark city	829	760	669	555	526	392	26 057	31 537	14 722	12 583
Wiederkehr Village city (part)	9	6	9	2	9	2	30 625	37 500	16 875	17 700
White Rock township	27	17	22	8	19	8	20 000	19 750	37 813	11 270
Wittich township	157	135	137	106	97	82	22 400	24 833	8 056	11 226
Fulton County	2 797	2 518	2 298	1 825	1 770	1 255	25 529	29 952	14 301	15 712
Afton township	210	91	175	71	128	53	27 500	29 844	19 896	15 261
Benton township	570	523	482	351	408	228	21 886	29 167	11 522	14 036
Salem city	310	301	266	209	228	149	20 714	28 359	11 066	12 891
Big Creek township	80	88	73	63	55	59	23 571	28 438	12 841	12 550
Cleveland township	126	102	81	82	63	49	25 962	27 500	21 875	12 325
Fulton township	246	226	214	181	157	140	30 150	37 895	14 250	17 711
Viola town	87	73	74	59	51	34	26 667	31 094	12 778	12 953
Mammoth Spring township	476	476	424	339	337	201	20 919	26 436	12 581	13 832
Mammoth Spring city	256	234	222	165	172	103	20 588	26 438	10 789	12 487
Mount Calm township	52	42	42	34	36	30	34 250	44 583	20 000	17 680
Myatt township	30	31	30	25	30	18	38 958	55 556	13 750	16 252
Pleasant Ridge township	462	381	324	270	190	177	27 766	28 596	21 563	14 549
Ash Flat city (part)	-	-	-	-	-	-	-	-	-	-
Cherokee Village city (part)	176	135	112	99	48	60	29 069	29 202	21 719	13 888
South Fork township	74	120	72	89	65	62	26 944	29 688	12 222	18 539
Strawberry township	144	112	120	99	92	76	30 859	33 571	16 250	38 238
Horseshoe Bend city (part)	-	-	-	-	-	-	33 750	33 750	-	14 500
Union township	57	77	38	46	29	46	24 750	36 154	13 426	16 335
Vidette township	103	83	86	55	66	39	24 766	26 705	10 000	8 637
Washington township	117	111	87	72	64	46	25 500	32 727	17 222	11 125
Wilson township	50	55	50	48	50	31	36 429	59 583	6 979	21 722
Garland County	22 364	20 139	18 031	14 679	14 228	10 053	31 724	38 079	19 000	18 631
Hale township	3 474	2 862	2 845	1 992	2 204	1 262	36 922	41 200	23 663	18 913
Hot Springs Village CDP (part)	950	809	703	510	475	261	40 354	46 613	24 281	23 550
Mountain Pine city	173	161	152	126	118	89	20 804	22 344	11 818	9 806
Rockwell CDP (part)	19	17	19	17	19	8	66 354	66 250	125 234	57 636
Hot Springs township	9 939	9 550	7 749	6 840	6 148	4 750	26 790	33 467	17 093	18 140
Hot Springs city (part)	8 591	8 267	6 739	5 886	5 334	4 073	26 040	32 819	16 784	17 961
Lake Hamilton CDP (part)	29	6	14	6	14	-	58 036	73 750	43 750	40 253
Piney CDP (part)	20	11	15	6	15	6	19 519	72 679	18 750	12 433
Lake Hamilton township	4 770	4 334	4 060	3 418	3 261	2 299	39 616	45 523	21 717	21 945
Hot Springs city (part)	-	-	-	-	-	-	-	-	-	-
Lake Hamilton CDP (part)	439	378	385	277	304	184	33 958	43 750	23 977	23 175
Rockwell CDP (part)	793	730	706	547	592	407	45 988	52 685	22 647	24 246
Whittington township	4 181	3 393	3 377	2 429	2 615	1 742	33 413	37 148	20 018	15 858
Fountain Lake town	102	93	85	43	73	28	30 469	31 188	22 778	15 943
Hot Springs city (part)	-	-	-	-	-	-	-	-	-	-
Hot Springs Village CDP (part)	97	73	79	41	69	24	38 750	39 464	34 500	17 801
Lonsdale town	31	29	25	24	21	16	25 500	26 000	23 750	11 572
Piney CDP (part)	1 142	978	974	692	719	458	31 962	34 764	18 830	15 093
Grant County	4 661	3 908	4 025	2 875	3 381	2 116	37 182	42 901	17 827	17 547
Calvert township	376	338	328	227	280	167	36 121	37 292	21 000	17 839
Darysaw township	196	218	165	172	165	139	36 080	40 893	21 250	15 423
Davis township	87	47	87	41	77	33	34 519	35 329	21 250	15 824
Dekalb township	186	184	161	136	124	111	37 875	43 438	30 000	20 170
Tull town	102	90	84	68	69	49	33 750	41 406	15 313	18 017
Fenter township	231	209	201	142	160	98	34 423	40 288	12 159	16 957
Poyen town	73	64	60	50	47	35	30 625	37 500	11 875	13 835
Franklin township	78	64	58	41	39	35	39 688	52 308	15 865	30 354
Madison township	195	126	157	103	125	90	27 422	32 344	6 538	13 709
Merry Green township	1 826	1 556	1 575	1 133	1 293	796	39 137	45 229	18 776	18 425
Sheridan city	1 069	940	908	671	734	443	37 207	43 953	18 304	19 184
River township	337	269	283	211	252	160	36 964	43 355	10 417	15 945
Prattsville town	100	55	75	50	62	38	42 679	47 500	12 292	17 544
Simpson township	490	412	443	280	398	230	35 785	37 426	12 454	14 882
Tennessee township	223	183	206	132	162	85	32 232	37 292	12 500	16 766
Leola town	126	102	120	65	94	39	30 625	32 778	12 813	11 844
Washington township	436	302	361	257	306	172	46 917	51 818	22 946	18 608
Greene County	10 179	9 044	8 699	6 691	7 014	4 556	30 828	37 316	15 202	16 403
Blue Cane township	26	12	20	12	14	12	66 750	75 535	16 250	27 753
Breckenridge township	402	314	322	202	282	160	31 532	36 375	16 500	13 187
Lafe town	105	104	83	80	64	62	30 938	32 125	26 250	12 234
Bryan township	61	55	52	36	40	-	22 708	27 500	11 250	9 393

Table 9. **Work Status and Income in 1999: 2000**—Con.

[Data based on a sample (except Tables 65-68). For information on confidentiality protection, coverage, sampling error, and nonsampling error, see Appendix G.
For location of definitions, see "How to Use This Census Report"]

State County County Subdivision Place	Population 16 years and over, worked in 1999						Median income in 1999 (dollars)			Per capita income in 1999 (dollars)
	Total		Worked 40 or more weeks							
			Total		Full-time, year-round					
	Male	Female	Male	Female	Male	Female	Households	Families	Nonfamily households	
Greene County—Con.										
Cache township	297	214	274	144	208	107	21 996	26 417	11 726	11 792
Clark township	4 458	4 139	3 766	2 985	3 028	2 032	27 884	36 542	14 901	17 950
Paragould city (part)	4 254	3 971	3 636	2 864	2 923	1 923	27 759	36 571	15 062	18 225
Collier township	149	93	138	89	120	46	38 929	50 114	6 250	15 512
Paragould city (part)	18	20	13	16	13	11	31 042	32 083	6 250	20 419
Crowley township	154	116	154	101	144	73	50 231	47 750	46 094	25 691
Evening Shade township	17	10	17	10	12	10	42 656	42 750	26 250	14 090
Friendship township	254	184	214	153	188	129	26 921	32 386	8 718	19 097
Hays township	28	25	28	19	20	11	16 406	48 571	8 906	11 768
Hopewell township	77	77	64	54	46	35	25 833	26 806	21 250	13 070
Hurricane township	460	371	374	297	326	209	26 985	31 645	12 438	13 872
Marmaduke city	298	243	251	189	207	137	23 300	31 016	11 563	11 506
Jones township	129	95	108	58	80	40	27 308	30 357	15 000	12 496
Delaplaine town	34	27	27	19	23	13	31 000	27 500	21 250	13 076
Lake township	83	46	63	35	55	35	34 750	34 625	37 708	14 178
Main Shore township	84	44	48	27	32	8	29 219	30 750	6 250	12 006
Poland township	376	282	337	207	268	155	36 413	37 500	16 071	14 484
Reynolds township	30	24	20	18	20	7	48 750	48 750	-	19 697
St. Francis township	251	233	215	190	179	108	37 206	41 944	26 316	18 392
Paragould city (part)	66	43	66	43	52	35	61 417	47 857	73 750	20 977
Salem township	219	168	179	147	117	131	26 212	28 750	19 167	11 070
Shady Grove township	64	82	48	59	41	31	27 500	21 583	26 250	11 790
Spring Grove township	1 677	1 639	1 511	1 223	1 203	756	40 376	46 154	18 199	17 018
Paragould city (part)	1 479	1 506	1 350	1 101	1 102	688	40 837	47 344	18 235	17 518
Sugar Creek township	178	145	157	106	123	72	39 911	41 705	17 083	13 920
Paragould city (part)	-	-	-	-	-	-	-	-	-	-
Union township	676	639	566	494	455	369	32 837	36 080	12 813	13 330
Oak Grove Heights town	210	202	176	158	134	107	31 979	37 083	10 000	12 603
Paragould city (part)	-	-	-	-	-	-	-	-	-	-
Walnut Corner township	29	37	24	25	13	20	42 721	43 382	15 893	13 835
Hempstead County	6 135	5 355	5 120	4 022	4 322	2 906	28 622	34 082	14 148	14 103
Bodcaw township	184	128	160	106	154	81	42 083	45 909	10 750	18 386
Patmos town	17	16	8	10	7	10	43 500	44 000	2 500-	13 597
Bois d'Arc township	223	159	164	113	137	87	26 875	33 750	12 396	14 215
Fulton city	79	50	58	36	49	31	24 583	29 167	8 125	11 280
McNab town	10	6	5	3	5	3	29 375	41 250	11 875	9 088
De Roan township	3 509	3 187	2 891	2 321	2 409	1 677	27 037	31 061	15 367	13 652
Hope city	2 501	2 335	2 037	1 663	1 707	1 242	25 385	28 445	15 169	12 783
Perrytown city	57	86	54	58	42	44	30 625	38 438	16 250	23 059
Garland township	126	72	114	64	105	50	33 750	32 279	28 750	13 056
Mine Creek township	434	357	378	286	327	182	30 945	37 356	10 000	13 995
Ozan city (part)	5	3	5	3	5	2	47 917	47 917	-	11 750
Noland township	148	130	116	100	100	77	29 375	35 625	12 708	15 837
Emmet city (part)	10	15	8	8	8	5	24 583	24 583	23 750	13 289
Ozan township	334	366	290	310	234	213	26 818	34 792	11 442	13 591
Oakhaven city	13	18	13	13	13	9	63 750	63 750	70 000	22 535
Ozan city (part)	20	19	17	19	15	15	32 917	33 750	28 750	13 452
Washington city	26	37	21	36	17	23	19 375	21 042	13 125	16 066
Redland township	191	151	158	115	136	96	35 729	38 750	10 250	15 860
McCaskill city	16	18	10	12	7	10	25 000	26 250	9 375	8 826
Saline township	180	134	165	83	129	68	22 371	30 972	15 000	16 668
Springhill township	411	344	363	266	324	222	31 250	37 500	12 120	14 717
Wallaceburg township	257	193	220	150	178	86	35 375	41 375	14 375	15 630
Blevins city	91	62	84	38	71	25	31 875	38 750	13 750	11 720
Water Creek township	138	134	101	108	89	67	31 944	31 389	14 375	12 487
Hot Spring County	8 076	7 066	6 851	5 201	5 630	3 647	31 543	37 077	15 110	15 216
Antioch township	94	86	87	82	87	56	29 000	35 500	5 625	12 457
Big Creek township	109	79	101	68	87	52	39 306	43 750	20 208	18 753
Bismarck township	493	493	431	375	308	242	33 134	35 990	12 614	14 619
Brown Springs township	48	43	46	35	43	29	36 667	37 292	20 625	13 009
Butterfield township	435	315	396	236	343	165	32 386	36 375	21 000	13 956
Malvern city (part)	-	-	-	-	-	-	16 250	16 250	-	8 100
Rockport town (part)	83	63	72	42	57	28	40 000	38 500	26 250	14 904
Clear Creek township	97	110	76	63	66	40	23 182	28 542	6 917	12 059
De Roche township	398	306	339	238	274	182	30 972	35 536	16 250	14 748
Dover township	201	144	181	113	155	61	47 500	47 829	15 536	19 084
Fenter township	2 833	2 822	2 366	2 098	1 912	1 538	28 690	35 612	14 195	15 191
Malvern city (part)	2 034	2 081	1 666	1 571	1 346	1 220	27 024	34 588	13 961	14 851
Perla town	36	18	21	11	20	9	19 545	25 625	17 969	14 676
Rockport town (part)	136	115	117	75	89	51	32 188	41 875	18 500	15 533
Gifford township	398	321	332	224	273	150	34 375	36 417	16 944	12 543
Harrison township	83	47	63	33	54	31	36 667	40 909	18 000	16 585
Henderson township	241	162	188	90	142	41	30 278	31 944	14 722	13 078
Lone Hill township	206	103	191	79	176	46	27 095	31 667	21 875	12 445
Magnet township	737	601	601	436	493	301	37 847	41 544	15 625	15 018
Midway township	273	258	217	182	197	133	35 481	38 438	14 896	14 710
Montgomery township	296	276	246	190	202	114	29 397	33 482	23 125	16 856
Ouachita township	197	148	159	108	126	71	29 524	34 063	14 792	13 850
Donaldson town	80	55	60	34	47	32	22 813	28 500	13 021	13 307
Prairie township	302	226	272	153	238	89	37 000	40 880	15 750	17 304
Friendship town	60	42	57	30	55	13	39 792	45 000	9 583	14 865
Saline township	454	395	398	284	331	220	43 713	45 197	15 990	20 766
Valley township	181	131	161	114	123	86	29 318	37 143	14 000	16 361
Howard County	3 895	3 263	3 191	2 465	2 706	1 792	28 699	34 510	15 162	15 586
Blackland township	34	30	26	24	21	19	26 250	36 250	11 875	13 904
Blue Bayou township	42	21	39	21	34	21	26 000	44 167	22 857	18 444
Blue Ridge township	47	45	44	37	42	32	43 250	50 074	26 000	15 801
Brewer township	75	87	71	72	66	52	53 214	53 214	-	19 965
Buck Range township	49	12	37	5	34	1	22 000	21 779	30 179	11 611
Burg township	11	5	11	3	11	3	46 875	46 875	-	22 264
Center Point township	157	100	125	85	109	59	26 250	31 750	12 273	13 305
Clay township	74	49	43	30	25	28	36 563	64 375	13 611	19 244
County Line township	186	151	157	130	134	86	38 750	46 250	17 188	18 989

Table 9. **Work Status and Income in 1999: 2000**—Con.

[Data based on a sample (except Tables 65-68). For information on confidentiality protection, coverage, sampling error, and nonsampling error, see Appendix G.
For location of definitions, see "How to Use This Census Report"]

State County County Subdivision Place	Population 16 years and over, worked in 1999						Median income in 1999 (dollars)			Per capita income in 1999 (dollars)
	Total		Worked 40 or more weeks							
			Total		Full-time, year-round					
	Male	Female	Male	Female	Male	Female	Households	Families	Nonfamily households	
Howard County—Con.										
Dillard township	93	65	69	61	55	48	30 938	50 536	10 000	16 625
Duckett township	11	3	11	3	11	-	26 250	27 188	6 250	12 467
Franklin township	78	60	60	44	53	28	26 000	27 344	7 321	13 788
Holly Creek township	75	76	71	59	53	45	42 813	45 694	28 304	35 391
Madison township	464	344	395	284	330	182	27 736	31 250	11 597	13 683
Dierks city	315	240	275	187	222	125	27 900	31 667	11 364	13 515
Mineral Springs township	346	326	285	261	233	200	29 943	31 200	16 964	12 845
Mineral Springs city	310	304	249	247	206	189	29 853	31 150	16 964	12 477
Mountain township	108	89	87	76	69	53	31 042	42 750	12 500	20 060
Muddy Fork township	60	48	56	35	53	10	50 417	55 000	25 938	17 336
Nashville township	1 717	1 515	1 381	1 037	1 188	778	26 766	34 265	16 480	15 554
Nashville city	1 233	1 121	971	740	813	528	23 480	28 611	16 285	13 258
Saline township	48	27	38	27	38	27	52 250	56 806	27 813	16 518
Saratoga township	54	78	43	69	39	50	25 000	37 250	11 705	13 563
Tollette township	85	79	65	61	50	47	24 688	31 250	7 426	10 589
Tollette town	85	79	65	61	50	47	24 688	31 250	7 426	10 589
Umpire township	81	53	77	41	58	23	36 875	39 219	13 750	18 020
Independence County	9 403	8 427	7 540	6 207	6 061	4 508	31 920	38 444	15 805	16 163
Ashley township	393	288	350	214	264	149	30 814	37 723	19 375	14 817
Barren township	335	328	304	236	279	183	39 167	41 161	29 271	15 180
Cave City city (part)	7	27	7	19	7	16	35 625	40 938	15 417	14 569
Big Bottom township	345	308	279	218	238	159	27 895	33 889	11 923	14 181
Newark city (part)	280	262	227	186	194	133	27 632	34 091	11 923	14 072
Black River township	65	52	59	40	47	20	26 750	35 417	12 813	18 132
Cushman township	232	225	197	178	157	128	29 063	33 833	14 375	13 060
Cushman town (part)	40	41	32	35	29	25	24 231	24 500	23 333	13 944
Departee township	64	67	57	50	45	50	30 000	35 000	23 000	13 018
Dota township	236	202	211	138	182	96	36 250	39 688	18 750	16 854
Fairview township	394	309	312	234	258	146	30 913	36 761	11 250	14 132
Pleasant Plains town	53	46	47	40	45	29	22 188	35 000	11 250	11 129
Gainsboro township	307	261	244	203	184	153	31 917	38 558	19 342	13 999
Greenbrier township	437	435	388	336	287	291	31 436	36 792	21 344	16 853
Hill township	118	67	72	61	72	46	28 125	28 750	25 208	13 159
Huff township	184	121	141	102	132	74	37 031	39 350	18 750	15 234
Jefferson township	60	63	50	52	36	20	26 029	26 813	5 625	13 516
Liberty township	143	180	100	148	89	110	30 673	27 857	34 792	11 533
Logan township	34	47	26	33	22	12	29 750	36 250	11 250	14 686
McHue township	1 007	1 036	831	723	629	506	32 250	40 288	15 667	16 312
Batesville city (part)	-	-	-	-	-	-	-	-	-	-
Magness township	120	94	97	62	73	56	27 969	33 438	12 188	18 484
Magness town	37	30	27	23	18	23	27 969	35 000	9 063	24 967
Marshell township	42	25	28	16	21	8	31 250	30 500	34 375	12 160
Moorefield township	713	628	604	467	523	343	50 000	60 286	20 987	21 770
Batesville city (part)	404	354	357	256	309	207	61 923	68 375	21 875	25 192
Moorefield town	44	52	37	42	32	34	26 875	29 167	14 750	14 248
Oil Trough township	217	129	149	97	120	69	31 875	37 292	23 036	15 308
Oil Trough town	53	49	39	37	36	24	31 528	33 750	24 107	14 079
Relief township	131	96	126	55	96	38	24 844	36 042	14 028	12 788
Rosie township	217	158	170	153	107	111	34 375	39 250	15 714	26 598
Ruddell township	2 528	2 426	1 864	1 742	1 476	1 254	28 868	38 150	14 491	16 432
Batesville city (part)	2 120	2 021	1 530	1 463	1 187	1 047	30 023	38 640	14 239	16 486
Salado township	299	200	214	136	174	111	40 208	41 364	14 643	15 220
Union township	112	108	82	63	66	48	28 906	33 333	16 000	11 234
Cushman town (part)	64	73	41	40	28	32	27 500	32 917	11 875	10 398
Washington township	270	250	235	207	197	137	29 297	39 688	10 469	14 092
White River township	259	220	228	164	190	126	35 563	43 000	12 083	15 294
Sulphur Rock town	119	92	94	71	74	59	30 000	37 375	9 861	13 309
Wycough township	141	104	122	79	97	64	50 208	55 625	16 563	20 776
Newark city (part)	15	11	10	11	10	9	55 625	63 750	28 750	23 231
Izard County	3 295	2 614	2 534	1 866	1 996	1 300	25 670	32 313	13 140	14 397
Athens township	56	39	49	26	49	24	24 500	43 333	11 167	17 259
Baker township	55	43	45	22	33	7	28 654	29 688	12 000	12 050
Horseshoe Bend city (part)	17	5	12	5	7	-	29 250	50 313	20 000	15 571
Oxford city (part)	3	1	3	1	3	1	28 750	28 750	-	13 700
Barren Fork township	150	131	126	97	97	57	28 173	31 146	9 063	11 758
Mount Pleasant town (part)	69	65	57	44	41	17	20 208	27 250	7 250	10 421
Big Spring township	64	65	55	50	45	26	31 786	38 500	11 250	15 334
Bryan township	123	110	109	80	89	60	19 306	33 235	13 173	14 574
Claiborne township	47	41	37	33	25	22	33 214	46 250	13 571	13 133
Calico Rock city (part)	-	-	-	-	-	-	-	-	-	-
Drytown township	88	64	75	53	65	38	30 250	35 625	11 607	13 687
Mount Pleasant town (part)	30	26	24	24	23	20	29 583	31 250	8 750	12 702
Franklin township	114	89	104	69	87	61	23 077	28 438	7 813	13 486
Franklin town (part)	59	44	56	31	47	30	19 750	26 250	8 438	13 434
Horseshoe Bend city (part)	3	4	3	4	3	4	31 250	31 250	-	13 143
Gid township	76	59	66	44	47	36	32 639	35 313	15 625	15 516
Guion township	41	29	30	16	22	8	22 083	31 875	9 318	13 375
Guion town	19	18	13	7	9	3	16 875	20 833	8 333	11 264
Guthrie township	41	28	35	21	17	17	30 521	30 313	20 000	15 332
Jefferson township	406	334	302	224	216	164	26 544	34 191	17 321	18 716
Franklin town (part)	-	-	-	-	-	-	-	-	-	-
Horseshoe Bend city (part)	351	284	256	177	170	129	26 391	34 093	17 571	19 084
Lacrosse township	59	66	51	49	51	35	26 500	34 375	4 886	12 195
Melbourne city (part)	-	-	-	-	-	-	3 750	-	3 750	4 467
Lafferty township	12	21	10	11	8	4	18 750	18 750	21 250	11 048
Lunenburg township	47	23	38	23	34	6	15 000	14 375	5 938	9 989
Mill Creek township	472	451	372	332	311	217	23 194	33 182	13 707	13 540
Melbourne city (part)	388	366	302	277	244	177	22 610	31 600	13 750	13 023
Mount Olive township	12	13	6	13	-	7	21 250	21 250	-	16 526
Newburg township	190	163	150	103	123	74	29 911	33 523	11 442	17 331
Oxford city (part)	1	2	-	2	-	2	21 250	21 875	8 750	19 214
New Hope township	199	172	153	135	122	92	21 813	26 111	9 375	10 617
Oxford city (part)	144	119	117	87	89	55	22 222	24 844	8 750	10 673
Pleasant Hill township	82	64	73	41	64	33	27 813	29 375	14 500	12 530

Table 9. **Work Status and Income in 1999: 2000**—Con.

[Data based on a sample (except Tables 65-68). For information on confidentiality protection, coverage, sampling error, and nonsampling error, see Appendix G.
For location of definitions, see "How to Use This Census Report"]

State County County Subdivision Place	Population 16 years and over, worked in 1999						Median income in 1999 (dollars)			Per capita income in 1999 (dollars)
	Total		Worked 40 or more weeks							
			Total		Full-time, year-round					
	Male	Female	Male	Female	Male	Female	Households	Families	Nonfamily households	
Izard County—Con.										
Sage township	64	64	51	52	39	38	33 125	34 875	25 714	16 991
Melbourne city (part)	8	7	6	7	6	5	44 063	44 375	36 250	21 100
Strawberry township	59	51	50	41	45	37	22 857	31 875	7 054	11 614
Union township	724	410	450	267	331	183	23 821	31 324	12 788	12 727
Calico Rock city (part)	237	216	197	155	160	110	23 200	31 328	13 542	14 305
Pineville town	84	63	64	41	49	24	25 000	30 208	12 344	10 339
Violet Hill township	73	62	65	42	44	32	25 833	40 714	4 318	17 794
White River township	41	22	32	22	32	22	20 500	17 054	21 125	12 250
Jackson County	4 387	4 153	3 308	2 911	2 716	2 071	25 081	32 661	12 841	14 564
Barren township	258	185	210	129	192	93	25 625	38 333	13 583	12 986
Bateman township	11	5	5	5	5	-	20 208	6 250	21 250	7 423
Newport city (part)	-	-	-	-	-	-	-	-	-	-
Bird township	521	522	424	382	346	292	25 031	31 976	12 692	13 704
Tuckerman city (part)	409	397	343	310	292	234	27 393	34 048	11 417	13 861
Breckenridge township	170	114	139	99	129	53	28 906	33 333	12 222	15 653
Tupelo town	45	30	45	20	35	13	27 614	28 750	12 500	12 301
Weldon town	20	26	20	21	20	12	27 188	56 250	21 875	20 161
Bryan township	29	11	15	6	15	-	26 719	25 000	36 250	13 120
Cache township	65	48	49	39	44	27	23 036	25 192	15 909	14 144
Cow Lake township	118	94	102	58	78	45	21 979	25 375	14 500	13 388
Beedeville town	30	18	26	13	22	13	34 375	37 500	33 125	24 995
Glaize township	185	163	153	125	149	92	26 818	33 553	17 778	12 025
Glass township	299	261	238	192	178	139	25 682	31 953	12 679	11 773
Swifton city	210	205	174	156	132	114	24 375	31 375	13 214	11 922
Grubbs township	172	141	138	94	100	70	19 861	31 750	10 707	11 954
Grubbs town	120	102	102	70	73	60	23 929	33 036	8 523	11 809
Jefferson township	364	323	283	251	214	169	30 652	34 023	12 813	14 386
Campbell Station town	78	85	48	64	30	43	37 778	38 472	9 688	16 110
Diaz city (part)	61	62	52	52	45	41	39 583	55 714	15 000	18 007
Jacksonport town	78	65	63	43	47	33	26 563	28 333	17 188	14 150
Tuckerman city (part)	2	9	2	5	2	2	17 917	18 750	2 500-	11 341
Richwoods township	104	89	70	58	53	37	21 094	27 625	9 444	11 569
Amagon town	18	15	15	11	13	8	15 938	18 750	6 875	10 294
Union township	1 777	1 825	1 396	1 356	1 143	942	24 718	33 634	12 230	17 642
Diaz city (part)	264	222	201	177	174	125	31 250	37 604	10 417	15 443
Newport city (part)	1 333	1 447	1 039	1 058	854	717	24 006	33 000	12 403	18 164
Village township	314	372	86	117	70	112	23 750	37 000	15 556	7 016
Diaz city (part)	-	-	-	-	-	-	-	-	-	-
Newport city (part)	260	321	42	96	36	91	38 125	43 000	16 389	5 529
Jefferson County	20 845	19 825	16 113	14 294	12 852	9 750	31 327	38 252	17 113	15 417
Barraque township	703	588	596	487	503	364	39 881	47 647	20 313	16 928
Redfield city	347	296	294	239	242	165	36 302	46 333	19 917	16 881
Bogy township	39	9	30	-	30	-	40 000	41 979	7 159	19 519
Bolivar township	122	82	97	60	52	44	27 500	30 250	8 681	16 744
Dudley Lake township	948	103	397	80	375	58	19 107	39 286	15 703	8 716
Dunnington township	92	74	58	62	41	33	12 417	22 917	6 958	13 649
Wabbaseka city	47	41	26	29	26	12	14 792	24 375	11 563	10 902
Jefferson township	610	605	551	492	466	366	48 300	51 979	20 694	18 786
Melton township	270	181	226	123	159	94	35 104	35 368	21 750	14 630
Niven township	539	411	454	329	406	249	45 000	50 304	24 779	21 295
Old River township	18	33	18	21	18	12	22 273	21 477	28 229	16 854
Pastoria township	82	20	39	20	21	7	25 795	30 179	7 813	12 943
Plum Bayou township	390	411	286	276	208	188	24 750	29 605	8 700	11 632
Altheimer city	203	249	144	161	101	115	17 872	21 932	7 109	9 428
Sherrill town	30	27	22	24	19	6	29 375	33 438	16 875	15 096
Richland township	91	100	76	44	50	39	21 417	32 614	2 500-	9 770
Roberts township	132	104	106	75	95	52	26 364	35 781	18 750	12 487
Humphrey city (part)	117	94	91	68	84	48	26 534	35 313	20 179	12 386
Spring township	899	784	779	627	637	466	40 554	44 196	18 125	18 485
Talladega township	400	283	309	229	264	170	34 306	36 467	20 357	17 215
Vaugine township	12 104	12 941	9 185	9 104	7 054	6 072	27 310	34 413	16 646	14 654
Pine Bluff city	12 013	12 892	9 101	9 078	6 996	6 054	27 247	34 362	16 624	14 637
Victoria township	79	64	67	43	67	28	34 375	34 833	33 393	16 384
Villemont township	34	-	13	-	13	-	21 875	21 875	-	9 337
Washington township	2 601	2 324	2 249	1 756	1 882	1 206	40 604	47 269	19 455	18 436
White Hall city	1 432	1 343	1 250	990	1 046	747	52 045	56 997	23 819	20 524
Whiteville township	692	708	577	466	511	302	41 500	52 981	22 857	18 652
Johnson County	5 897	5 232	4 826	3 725	3 917	2 577	27 910	33 630	14 776	15 097
Batson township	58	30	56	14	45	8	22 813	25 341	16 875	12 518
Dickerson-Hill township	23	23	15	17	10	8	18 125	32 917	6 250	11 144
Grant township	344	267	278	188	222	123	23 056	35 893	13 304	13 176
Coal Hill city	252	193	195	135	156	89	23 490	34 250	14 107	13 540
Hickey township	135	172	116	122	109	113	31 667	31 719	10 972	18 345
Horsehead township	201	181	182	143	126	99	31 250	41 354	10 694	14 064
Howell township	319	254	276	198	215	119	34 450	38 125	16 833	15 344
Knoxville city (part)	137	129	116	100	94	62	31 250	34 792	18 750	15 405
King township	277	194	231	138	206	94	34 306	37 578	13 750	15 684
Lee township	66	51	60	37	42	35	29 844	42 292	12 344	14 241
Low Gap township	31	23	29	18	19	10	40 000	43 750	25 000	17 255
McKennon township	221	179	213	112	169	67	26 765	35 278	13 125	14 403
Mulberry township	52	40	38	29	26	17	25 500	25 750	12 188	11 462
Perry township	220	120	209	90	191	78	26 944	32 083	11 250	13 804
Pittsburg township	423	353	350	242	298	151	27 288	30 776	15 909	12 042
Knoxville city (part)	4	4	4	2	4	-	31 250	31 250	-	15 325
Lamar city (part)	226	185	190	119	160	89	25 707	28 333	15 568	11 622
Prairie township	282	289	239	200	206	158	28 077	35 143	16 618	12 919
Clarksville city (part)	83	41	60	41	42	22	35 000	35 000	14 000	12 459
Red Lick township	345	337	274	253	196	177	29 712	42 969	17 396	15 077
Sherman township	77	68	56	51	46	35	25 833	27 813	16 250	12 747
Spadra township	2 521	2 361	1 950	1 650	1 584	1 120	27 019	32 526	15 391	16 265
Clarksville city (part)	1 898	1 722	1 421	1 167	1 154	777	24 452	30 492	15 191	16 475
Lamar city (part)	118	108	93	74	73	59	20 625	24 091	9 545	12 302

Table 9. **Work Status and Income in 1999: 2000**—Con.

[Data based on a sample (except Tables 65-68). For information on confidentiality protection, coverage, sampling error, and nonsampling error, see Appendix G.
For location of definitions, see "How to Use This Census Report"]

State County County Subdivision Place	Population 16 years and over, worked in 1999						Median income in 1999 (dollars)			Per capita income in 1999 (dollars)
	Total		Worked 40 or more weeks							
			Total		Full-time, year-round					
	Male	Female	Male	Female	Male	Female	Households	Families	Nonfamily households	
Johnson County—Con.										
Stonewall township	81	104	81	86	75	58	32 045	33 958	20 625	19 068
Ward township	221	186	173	137	132	107	23 063	28 750	11 406	14 228
Hartman city	153	115	116	86	80	64	22 891	24 821	12 109	15 188
Lafayette County	2 023	1 729	1 627	1 197	1 314	834	24 831	30 720	12 074	14 128
Baker township	495	503	428	383	339	265	22 796	28 272	11 458	12 113
Stamps city (part)	401	419	334	307	294	219	22 194	26 591	12 500	11 440
French township	83	46	65	43	62	32	27 813	41 250	21 705	26 040
Hadley township	351	306	297	209	248	139	29 271	35 625	14 018	14 746
Buckner city	106	93	77	61	53	33	24 063	25 179	13 750	10 192
Stamps city (part)	-	-	-	-	-	-	-	-	-	-
La Grange township	167	91	139	68	114	55	29 659	39 643	12 292	17 920
Lewisville city (part)	55	19	49	16	37	14	38 750	52 500	8 125	14 359
Mars Hill township	42	39	42	32	25	23	35 833	36 250	12 321	9 902
Roane township	326	216	241	122	213	84	17 094	25 037	9 722	13 365
Bradley city	116	97	80	47	69	37	14 375	19 306	6 894	8 455
Russell township	53	15	37	13	33	10	22 188	58 125	11 250	16 867
Steel township	323	357	233	234	185	167	25 000	33 529	12 708	13 082
Lewisville city (part)	236	291	167	196	134	143	26 484	33 750	15 962	13 672
Walker Creek township	183	156	145	93	95	59	29 250	34 250	18 250	17 378
Lawrence County	4 754	3 991	3 731	2 855	2 849	1 846	27 139	32 163	13 590	13 785
Annieville township	111	108	88	75	62	40	26 607	29 375	8 542	13 752
Ashland township	67	38	53	24	41	24	26 607	26 875	24 063	15 032
Minturn town	38	25	31	17	19	17	23 036	25 313	15 833	11 438
Black River township	137	109	102	78	86	66	26 544	35 625	13 393	11 820
Powhatan town	8	5	8	5	8	5	31 875	42 917	11 250	13 149
Black Rock township	346	261	243	197	202	138	26 761	30 357	18 409	13 577
Black Rock city (part)	182	138	121	98	101	76	22 407	26 917	16 528	11 731
Boas township	834	694	669	508	509	357	24 915	29 847	12 929	12 838
Hoxie city	744	657	594	479	460	336	24 726	30 085	12 500	12 190
Cache township	41	30	20	24	15	11	38 750	37 857	43 750	11 339
Campbell township	1 514	1 391	1 174	990	896	588	29 070	36 385	14 551	14 264
College City town	128	68	51	29	23	18	27 500	36 875	14 583	8 837
Walnut Ridge city	1 271	1 148	1 020	859	800	526	28 953	36 735	14 666	14 974
Dent township	255	200	208	129	177	89	25 833	33 661	11 641	15 399
Imboden town	174	141	135	92	109	68	24 489	33 438	11 071	14 361
Dowell township	135	71	101	55	66	52	29 271	30 417	25 536	16 294
Duty township	146	111	117	85	77	49	20 938	29 583	7 500	12 522
Black Rock city (part)	-	-	-	-	-	-	-	-	-	-
Portia town	126	98	99	77	63	46	21 250	31 250	8 250	13 118
Eaton township	79	76	66	55	54	39	37 000	38 958	16 250	13 185
Flat Creek township	34	30	31	18	23	13	31 071	33 750	13 750	11 944
Jesup township	39	26	39	16	30	5	25 000	34 375	15 250	10 713
Lawrence township	63	58	53	40	26	23	29 904	34 792	6 250	14 751
Marion township	70	80	49	33	35	26	20 833	28 864	8 500	12 115
Alicia town	40	31	24	9	17	9	20 833	22 083	11 250	12 942
Morgan township	153	127	109	95	87	59	26 406	31 719	12 321	13 850
Lynn town	71	56	55	44	47	31	22 778	27 375	15 536	14 409
Promised Land township	144	116	128	72	114	42	35 625	42 500	14 688	18 267
Sedgwick town	24	21	24	13	18	10	20 417	25 417	12 500	11 988
Reeds Creek township	215	191	178	152	132	99	24 313	31 000	12 188	13 758
Strawberry town	48	65	35	54	26	30	23 438	33 438	14 375	14 621
Richwoods township	45	24	40	21	26	16	21 750	32 500	10 625	11 420
Spring River township	113	75	92	61	62	35	23 958	29 583	7 411	16 657
Ravenden town (part)	14	7	14	7	7	-	28 750	28 750	-	12 791
Strawberry township	103	68	89	45	63	29	26 250	33 750	7 125	12 867
Smithville town	25	9	23	5	19	5	36 250	45 250	5 250	11 687
Thacker township	110	107	82	82	66	46	19 911	30 288	11 250	10 463
Ravenden town (part)	110	107	82	82	66	46	20 417	30 481	11 250	10 523
Lee County	2 786	2 107	1 832	1 427	1 230	950	20 510	25 846	10 281	10 983
Big Creek township	13	4	13	4	13	4	11 250	29 750	2 500-	8 379
Council township	12	15	12	15	4	11	26 250	30 417	21 875	7 249
Fleener township	85	104	70	69	33	62	25 385	33 333	10 357	14 280
Hampton township	194	173	169	106	131	82	20 303	24 688	13 182	11 859
Moro town	65	50	59	37	42	27	27 857	35 625	12 813	13 264
Hardy township	-	-	-	-	-	-	-	-	-	-
Independence township	1 189	1 237	866	788	632	511	19 486	23 075	10 164	12 144
Marianna city	881	1 030	613	658	445	410	17 643	20 611	10 000	10 253
Oak Forest township	109	82	82	69	52	38	23 214	31 786	5 875	11 936
Richland township	254	131	197	102	158	72	23 478	29 602	10 114	14 064
LaGrange town	22	39	17	29	14	16	22 708	26 250	10 208	11 516
Rondo town	67	27	46	21	32	16	15 000	26 250	11 000	13 601
St. Francis township	610	83	185	72	38	54	33 393	38 333	6 964	4 676
Spring Creek township	115	138	99	89	76	40	19 306	21 250	17 917	11 026
Aubrey town	50	54	42	44	31	23	19 167	19 167	22 500	11 805
Texas township	111	80	74	66	45	50	20 500	26 250	15 859	11 800
Union township	94	60	65	47	48	26	22 167	26 250	10 000	10 276
Haynes town	33	36	16	29	9	10	19 583	21 250	8 125	8 057
Lincoln County	4 635	2 491	2 794	1 773	1 883	1 277	29 607	35 408	15 136	12 479
Auburn township	650	56	274	45	81	34	42 500	33 750	43 333	8 970
Bartholomew township	159	184	119	118	107	88	23 824	28 667	9 286	11 361
Cane Creek township	985	858	853	648	703	463	31 615	39 427	15 625	14 289
Star City city	511	477	426	356	351	242	32 197	40 156	13 750	13 998
Choctaw township	1 443	138	489	90	98	68	26 071	27 059	11 000	8 434
Grady city	111	94	77	53	52	33	22 321	24 500	10 750	11 679
Gould township	277	333	202	230	169	131	20 893	27 396	8 320	12 510
Gould city	215	282	160	189	134	107	19 031	24 028	7 695	11 881
Kimbrough township	31	23	22	15	19	9	27 500	31 875	13 125	10 941
Lone Pine township	202	208	135	149	115	140	29 479	36 528	19 286	14 198
Mill Creek township	71	49	66	44	62	25	26 765	23 750	27 308	21 939
Owen township	289	203	237	151	215	115	37 308	45 417	18 214	16 429

Table 9. **Work Status and Income in 1999: 2000**—Con.

[Data based on a sample (except Tables 65-68). For information on confidentiality protection, coverage, sampling error, and nonsampling error, see Appendix G.
For location of definitions, see "How to Use This Census Report"]

State County County Subdivision Place	Population 16 years and over, worked in 1999						Median income in 1999 (dollars)			Per capita income in 1999 (dollars)
	Total		Worked 40 or more weeks							
			Total		Full-time, year-round					
	Male	Female	Male	Female	Male	Female	Households	Families	Nonfamily households	
Lincoln County—Con.										
Smith township	122	94	92	77	87	51	26 552	27 284	20 568	16 022
Spring township	250	220	191	127	138	93	33 947	40 568	13 917	12 438
Wells Bayou township	156	125	114	79	89	60	33 529	33 897	20 250	12 941
Little River County	3 650	3 114	2 997	2 266	2 526	1 532	29 417	36 207	14 679	15 899
Arden township	83	58	64	44	46	22	35 000	34 792	9 750	15 141
Arkinda township	4	4	4	4	4	4	8 375	8 125	8 542	4 810
Burke township	87	100	79	77	62	63	31 250	41 250	15 938	14 738
Caney township	72	66	61	52	61	33	24 875	40 938	23 000	19 347
Cleveland township	300	208	237	150	214	90	37 000	41 625	22 386	14 808
Wilton town	118	99	91	67	79	45	31 696	32 019	18 750	13 478
Franklin township	324	233	238	185	200	107	31 538	41 974	17 188	24 348
Jackson township	469	395	386	308	325	229	27 000	30 962	14 911	13 965
Foreman city	252	246	211	193	162	133	22 176	29 231	12 202	13 202
Jeff Davis township	88	55	67	40	49	25	25 278	28 194	10 938	13 402
Jefferson township	1 353	1 329	1 161	945	977	681	27 782	36 573	11 707	15 608
Ashdown city	1 081	1 168	914	828	778	600	26 754	34 850	10 057	15 293
Jewell township	52	56	39	47	31	30	30 625	48 750	13 750	17 187
Johnson township	211	150	168	108	152	63	28 690	31 875	17 500	12 319
Ogden town	65	41	56	25	48	11	26 250	31 250	14 583	12 118
Lick Creek township	116	95	94	71	74	40	25 268	27 500	10 625	13 991
Little River township	110	73	96	53	75	35	30 078	35 000	17 250	15 344
Winthrop city	47	36	37	32	29	20	25 313	31 094	14 167	13 474
Red River township	199	152	161	94	153	50	39 917	57 969	10 089	23 020
Richland township	29	15	20	10	4	5	17 250	18 333	6 250	15 293
Wallace township	153	125	122	78	99	55	33 333	36 000	25 833	12 954
Logan County	5 773	4 765	4 833	3 569	3 885	2 602	28 344	33 732	13 268	14 527
Barber township	84	54	84	37	67	32	41 042	43 250	12 500	16 761
Blue Mountain township	31	34	22	26	19	16	24 688	42 639	10 714	12 798
Blue Mountain town	17	16	8	11	6	6	16 500	23 750	10 714	10 481
Boone township	1 386	1 164	1 152	916	941	685	28 447	32 117	12 260	13 778
Booneville city	970	799	809	598	652	465	26 627	31 012	11 445	13 076
Cane Creek township	136	111	112	91	93	62	28 542	43 333	8 438	16 289
Cauthron township	71	50	64	20	57	15	26 719	28 929	18 625	11 904
Clark township	355	286	318	211	211	171	37 212	42 083	13 214	15 108
Paris city (part)	-	-	-	-	-	-	-	-	-	-
Subiaco town	158	115	143	87	65	73	38 182	40 417	13 750	14 012
Delaware township	194	161	156	119	142	102	25 000	41 250	7 287	15 563
Driggs township	134	96	113	50	86	30	25 595	28 047	16 375	10 151
Ellsworth township	203	170	182	135	140	101	34 097	40 250	9 107	15 435
Johnson township	69	36	51	23	51	4	27 000	30 750	16 250	12 285
Logan township	153	123	135	96	92	65	35 938	40 313	15 938	16 849
Scranton city (part)	-	-	-	-	-	-	-	-	-	-
Mountain township	32	18	26	18	16	16	35 179	21 071	36 607	13 810
Petit Jean township	156	63	88	52	71	45	19 375	24 444	8 000	12 231
Reveilee township	349	343	304	248	253	176	29 052	32 188	11 875	13 611
Magazine city	207	191	178	141	150	95	27 438	31 534	11 765	14 441
River township	193	142	157	120	136	94	29 554	36 667	9 375	22 002
Morrison Bluff town	19	17	14	9	14	9	38 750	41 875	8 750	56 436
Scranton city (part)	58	45	46	37	38	25	26 000	30 313	8 750	25 970
Roseville township	69	33	55	14	42	14	31 364	29 773	14 583	9 961
Shoal Creek township	202	142	172	83	141	48	24 423	29 485	13 906	13 837
Short Mountain township	1 269	1 164	1 045	855	848	573	24 934	32 284	13 490	14 003
Paris city (part)	853	830	716	604	578	416	25 424	32 409	14 014	14 738
Six Mile township	280	227	231	173	208	137	29 485	32 031	21 250	21 628
Caulksville town	60	52	46	39	43	26	30 000	33 250	26 250	21 428
Ratcliff city	51	37	43	28	32	23	23 000	27 500	20 500	13 530
Sugar Creek township	89	85	79	68	66	64	30 750	33 125	13 906	14 386
Tomlinson township	81	80	73	64	42	56	29 265	31 429	15 250	10 307
Washburn township	237	183	214	150	163	96	37 639	40 625	16 328	13 739
Lonoke County	14 939	13 098	12 995	10 084	11 227	7 334	40 314	46 173	19 834	17 397
Butler township	533	489	456	413	335	290	37 163	43 426	16 202	14 181
Carlisle township	678	711	541	553	473	377	28 824	39 359	11 375	17 015
Carlisle city	562	609	460	471	401	337	30 086	39 853	11 196	15 725
Caroline township	941	830	772	595	697	433	39 242	42 731	30 474	16 367
Austin city (part)	225	154	181	123	161	93	43 906	48 571	25 250	17 044
Cabot city (part)	-	-	-	-	-	-	-	-	-	-
Ward city (part)	152	117	121	82	102	63	34 911	38 250	13 750	16 419
Cleveland township	124	89	92	83	68	42	41 250	39 318	-	13 607
Crooked Creek township	186	131	147	107	108	61	22 011	33 000	8 802	14 900
Allport town	29	9	17	9	11	-	17 500	18 333	8 750	18 685
Humnoke city	82	64	61	53	50	33	21 528	28 125	8 611	15 194
Dortch township	25	21	20	14	20	8	12 143	66 250	2 500-	11 600
Scott CDP (part)	12	7	7	-	7	-	21 250	31 250	11 250	6 063
Eagle township	328	192	264	152	188	116	51 333	55 385	30 673	17 638
Fletcher township	64	31	43	22	41	22	31 905	31 905	-	31 290
Furlow township	295	228	250	188	217	110	32 180	37 813	25 625	14 600
Goodrum township	627	529	563	474	511	384	44 148	46 797	27 778	19 424
Gray township	954	827	782	615	705	451	33 102	37 340	13 264	14 265
Gum Woods township	756	738	606	545	556	381	30 114	35 027	12 667	14 417
England city	691	720	557	534	517	378	28 516	34 335	12 269	14 095
Hamilton township	52	48	50	19	50	15	30 446	16 250	31 389	12 596
Indian Bayou township	113	54	103	36	90	13	29 135	31 250	20 417	18 693
Coy town	41	32	33	16	26	8	26 406	36 875	21 667	12 819
Isbell township	29	28	25	11	23	11	31 667	32 083	17 000	13 274
Lafayette township	106	83	93	70	71	43	43 125	48 750	20 750	19 860
Keo town	84	59	71	49	53	40	40 250	43 333	20 750	21 159
Lonoke township	1 270	1 234	1 070	958	918	711	35 075	47 542	14 453	16 356
Lonoke city	994	961	830	730	711	511	31 558	44 423	14 818	15 598
Magness township	581	465	536	368	464	279	47 367	49 570	29 091	18 593
Cabot city (part)	124	113	107	89	101	74	73 750	78 045	32 344	26 020
Oak Grove township	1 075	905	1 024	707	879	526	49 531	54 756	26 310	21 046
Cabot city (part)	60	70	60	31	51	23	104 457	104 457	-	47 089
Pettus township	69	39	59	33	40	19	58 036	50 750	75 487	21 679

Table 9. **Work Status and Income in 1999: 2000**—Con.

[Data based on a sample (except Tables 65-68). For information on confidentiality protection, coverage, sampling error, and nonsampling error, see Appendix G.
For location of definitions, see "How to Use This Census Report"]

State County County Subdivision Place	Population 16 years and over, worked in 1999						Median income in 1999 (dollars)			Per capita income in 1999 (dollars)
	Total		Worked 40 or more weeks							
			Total		Full-time, year-round					
	Male	Female	Male	Female	Male	Female	Households	Families	Nonfamily households	
Lonoke County—Con.										
Prairie township	144	87	137	57	114	30	52 361	57 679	41 094	20 694
Pulaski township	87	96	79	85	64	66	36 000	37 000	21 250	10 728
Richwoods township	45	37	34	28	25	14	27 292	39 375	21 111	21 062
Scott township	17	13	17	13	17	9	28 958	28 958	-	11 074
Totten township	160	122	139	63	125	53	49 000	60 000	2 500-	16 895
Walls township	43	35	35	27	35	23	17 500	30 469	8 750	8 518
Ward township	871	809	768	580	647	400	35 477	37 917	22 813	14 643
Ward city (part)	539	494	465	362	397	252	32 206	34 071	21 875	12 896
Williams township	86	94	86	66	80	57	52 143	59 375	19 444	21 663
York township	4 680	4 133	4 204	3 202	3 666	2 390	49 114	53 581	24 367	19 349
Austin city (part)	-	-	-	-	-	-	90 271	90 957	31 250	42 988
Cabot city (part)	4 225	3 839	3 834	2 974	3 371	2 201	48 583	53 113	24 367	18 505
Madison County	3 953	3 187	3 207	2 302	2 606	1 595	27 895	32 910	12 715	14 736
Alabam township	268	243	243	145	203	59	28 750	34 583	13 646	13 746
Bohannon township	118	82	72	67	54	53	17 857	18 036	10 250	13 617
Boston township	84	55	53	41	30	27	32 375	40 179	11 875	13 962
Bowen township	133	123	115	107	74	78	36 591	37 273	18 929	14 930
California township	357	276	285	158	243	125	27 563	28 938	15 000	11 993
Hilburn township	126	90	100	64	62	46	22 604	26 250	10 833	14 870
St. Paul town	48	29	42	24	23	14	25 625	26 250	14 500	11 865
Japton township	114	84	96	72	84	44	32 216	35 833	10 250	12 004
Kentucky township	54	42	39	34	29	18	22 917	26 136	8 958	17 932
Kings River township	187	172	157	136	110	84	28 125	33 333	10 625	12 713
Lamar township	260	149	241	102	198	88	26 354	35 903	19 000	14 331
Lincoln township	47	56	41	53	28	33	18 092	17 917	15 000	10 745
Marble township	129	76	104	50	73	42	38 654	48 333	9 167	18 184
Mill Creek township	165	128	128	86	103	64	32 014	35 804	26 250	14 906
Prairie township	402	362	319	294	287	239	34 135	38 512	17 885	24 273
Hindsville town	21	15	14	12	14	8	22 500	37 708	13 125	13 868
Purdy township	106	103	90	51	86	32	26 641	31 250	8 523	11 329
Richland township	127	114	92	78	92	49	24 000	30 104	9 464	11 311
Valley township	114	114	94	68	79	48	23 669	24 621	6 375	9 148
Venus township	74	61	50	35	36	25	24 500	23 750	27 969	7 840
War Eagle township	910	704	751	558	611	381	28 617	34 643	14 271	16 262
Huntsville city	438	392	363	302	290	208	25 288	32 609	15 083	14 686
Wharton Creek township	85	81	57	53	56	26	13 889	21 250	9 896	10 513
White River township	93	72	80	50	68	34	24 423	27 500	21 667	9 475
Marion County	3 810	3 468	3 084	2 449	2 445	1 709	26 737	32 181	14 237	14 588
Bearden township	31	15	31	15	14	8	36 250	36 719	16 250	15 481
Big Creek township	-	-	-	-	-	-	-	-	-	-
Big Springs township	61	47	51	22	29	22	18 750	21 458	11 250	12 370
Blythe township	203	181	166	119	120	87	25 990	35 208	11 094	11 651
Pyatt town	54	43	50	32	27	24	19 583	26 250	8 000	8 633
Buffalo township	15	17	7	17	7	17	6 250	28 125	2 500-	5 596
Cedar Creek township	3	7	-	3	-	-	19 844	25 938	18 750	13 728
Crockett township	29	24	29	13	29	3	25 938	30 250	3 500	12 867
Crooked Creek township	149	149	134	121	119	86	39 766	40 132	9 250	15 046
De Soto township	85	45	70	22	63	8	23 542	40 625	17 778	17 356
Dodd City township	124	104	110	85	73	64	27 955	35 833	25 000	13 877
Franklin township	95	137	66	85	48	72	30 694	36 250	11 875	17 550
Hampton township	85	48	62	27	48	27	16 806	29 821	6 250	13 405
Independence township	58	48	44	38	40	18	24 875	31 500	16 528	13 643
James Creek township	585	555	469	370	368	213	28 320	32 731	16 750	17 583
Bull Shoals city	393	354	296	241	231	135	27 139	34 219	15 982	17 636
Jefferson township	7	8	7	-	-	-	33 750	33 750	-	11 176
Keesee township	43	38	33	16	29	16	23 750	32 917	11 000	15 545
Keeter township	73	44	54	38	45	24	17 232	25 156	2 500-	10 487
Liberty township	40	41	31	29	26	19	24 750	28 750	4 063	12 767
North Fork township	133	114	87	60	73	46	26 000	34 219	14 931	20 301
North Joe Burleson township	25	36	22	16	12	16	28 750	33 750	6 875	13 205
Prairie township	94	83	75	58	57	54	27 778	30 250	19 375	10 073
South Joe Burleson township	19	40	15	18	15	4	32 656	30 625	12 188	10 608
Sugarloaf township	121	59	94	54	65	41	29 375	34 545	12 386	12 026
Summit township	409	329	327	254	266	181	26 653	30 980	14 063	11 928
Summit city	138	125	119	103	87	78	22 500	27 308	11 875	10 393
Yellville city (part)	73	75	52	52	42	29	28 125	32 500	18 929	14 300
Union township	386	368	313	255	244	168	24 776	30 809	12 404	11 580
Yellville city (part)	224	192	177	140	134	85	25 333	31 544	12 031	12 048
Water Creek township	177	184	153	140	150	121	25 521	33 750	14 583	13 412
White River township	760	747	634	574	505	394	26 050	31 463	14 542	16 071
Flippin city	296	322	246	235	200	167	19 395	25 573	11 905	10 873
Miller County	10 106	9 220	8 508	6 525	6 944	4 531	30 951	36 665	17 552	16 444
Beech township	959	622	799	453	694	331	33 125	37 985	11 500	13 120
Fouke town	208	152	174	109	145	79	25 192	35 089	13 125	11 075
Cleveland township	660	577	572	407	477	280	34 181	40 357	21 705	15 143
Cut Off township	39	32	25	32	10	17	25 625	31 250	11 125	9 890
Days Creek township	231	226	182	167	155	130	32 560	36 635	10 909	14 817
Garland township	7 736	7 338	6 548	5 177	5 291	3 582	30 852	36 625	18 379	16 936
Texarkana city (part)	6 552	6 338	5 482	4 528	4 368	3 103	31 343	37 157	18 771	17 130
Homan township	58	32	50	16	50	10	28 750	28 750	-	12 431
Texarkana city (part)	-	-	-	-	-	-	-	-	-	-
Red River township	86	80	62	49	61	25	16 979	20 000	12 656	18 996
Garland town	74	70	53	48	52	24	17 500	20 625	11 563	9 292
Sulphur township	337	313	270	224	206	156	26 667	32 016	11 296	16 817
Mississippi County	12 631	11 474	10 011	7 982	8 405	5 636	27 479	32 648	14 089	13 978
Big Lake township	1 119	941	923	604	689	411	26 813	33 048	10 504	14 127
Manila city	764	660	634	436	477	287	24 896	33 105	9 821	13 754
Bowen township	1 261	1 097	1 023	713	890	544	31 821	37 784	19 167	13 954
Gosnell city (part)	1 052	932	852	616	739	469	31 423	37 176	19 861	13 371
Burdette township	127	78	112	48	68	29	25 000	28 000	16 667	12 097
Burdette town	46	30	43	19	38	11	40 625	49 375	21 250	18 958
Canadian township	147	88	129	62	120	52	32 250	39 306	16 500	14 154

Table 9. **Work Status and Income in 1999: 2000**—Con.

[Data based on a sample (except Tables 65-68). For information on confidentiality protection, coverage, sampling error, and nonsampling error, see Appendix G.
For location of definitions, see "How to Use This Census Report"]

State County County Subdivision Place	Population 16 years and over, worked in 1999						Median income in 1999 (dollars)			Per capita income in 1999 (dollars)
	Total		Worked 40 or more weeks							
			Total		Full-time, year-round					
	Male	Female	Male	Female	Male	Female	Households	Families	Nonfamily households	
Mississippi County—Con.										
Carson township	99	67	80	47	65	38	39 583	43 750	20 625	14 089
Marie town	32	26	28	13	15	11	38 333	38 333	45 000	12 686
Chickasawba township	4 696	4 638	3 656	3 247	3 071	2 255	27 835	35 333	14 163	14 766
Blytheville city (part)	4 110	4 093	3 153	2 842	2 603	1 950	26 625	32 620	14 387	14 388
Gosnell city (part)	-	-	-	-	-	-	-	-	-	-
Clear Lake township	261	205	237	164	196	94	40 363	50 703	16 250	18 636
Blytheville city (part)	15	18	15	13	8	7	125 739	125 739	-	30 223
Dyess township	243	175	202	130	178	74	25 917	27 313	19 028	10 124
Dyess town	129	108	106	75	92	45	25 000	26 447	19 000	11 047
Fletcher township	403	305	304	207	224	168	20 777	25 900	10 156	10 277
Luxora town	241	274	184	176	138	147	20 304	23 906	8 646	9 060
Victoria town	12	5	12	5	10	4	28 750	28 750	21 250	8 721
Golden Lake township	276	257	242	173	213	117	31 771	37 647	16 375	16 196
Wilson town	246	242	212	162	184	114	33 625	38 971	15 875	14 738
Half Moon Lake township	184	125	159	102	141	62	30 750	43 750	11 667	19 650
Gosnell city (part)	-	-	-	-	-	-	-	-	-	-
Hector township	220	125	181	92	166	52	25 962	31 750	14 722	15 674
Dell town	67	44	53	32	47	21	26 607	31 667	19 688	15 762
Little River township	309	230	210	162	181	129	24 537	26 638	17 500	11 707
Etowah town	68	71	49	54	42	47	21 563	23 750	11 719	8 890
McGavock township	154	161	130	110	114	85	27 500	33 750	10 000	11 256
Joiner city	121	124	97	83	84	60	26 875	30 000	16 042	10 454
Monroe township	2 179	2 155	1 685	1 552	1 457	1 153	24 973	28 438	15 530	12 744
Keiser city	227	202	187	145	163	120	35 517	36 940	14 583	14 769
Osceola city	1 834	1 902	1 407	1 367	1 222	998	23 163	26 588	15 591	12 406
Neal township	710	604	548	412	470	258	28 851	34 726	11 809	15 056
Leachville city	509	449	394	292	339	205	25 789	32 574	11 992	15 360
Scott township	134	134	113	86	95	61	23 487	30 179	15 417	12 686
Bassett town	47	22	42	14	33	12	31 607	32 813	7 500	13 464
Swayne township	22	2	17	2	8	2	24 018	24 219	23 750	7 170
Whitton township	87	87	60	69	59	52	19 375	24 063	10 313	11 362
Birdsong town	3	12	3	7	2	2	6 806	7 083	6 667	9 363
Monroe County	2 267	2 200	1 758	1 630	1 426	1 060	22 632	28 915	11 237	13 096
Brinkley township	822	860	608	636	491	448	21 182	28 534	10 580	12 651
Brinkley city (part)	702	764	504	556	399	396	19 720	27 558	9 856	12 423
Brown township	-	-	-	-	-	-	-	-	-	-
Cache township	551	562	440	417	354	263	22 643	29 844	10 288	11 818
Clarendon city	474	489	367	367	288	225	22 927	30 250	10 104	11 902
Cleburne township	35	37	32	23	23	11	18 438	17 500	2 500-	7 706
Cypress Ridge township	93	54	86	45	76	32	24 000	29 038	16 538	9 173
Dixon township	51	83	47	57	30	37	26 000	29 107	15 417	30 782
Brinkley city (part)	-	-	-	-	-	-	-	-	-	-
Duncan township	219	224	151	172	118	93	20 121	22 794	10 729	11 459
Holly Grove city	142	160	92	121	72	60	15 294	17 232	9 196	10 047
Greenfield township	53	54	42	35	41	24	19 250	26 875	5 938	10 408
Fargo town	25	26	24	15	23	13	24 375	28 750	10 000	8 634
Hindman township	28	31	24	16	20	9	35 625	39 063	9 375	11 268
Jackson township	60	45	47	30	40	14	28 750	29 766	17 679	13 497
Keevil township	80	32	75	32	67	15	26 528	28 000	25 278	14 141
Montgomery-Smalley township	37	47	26	36	26	17	18 636	18 438	18 750	14 697
Pine Ridge township	28	8	17	5	14	5	17 917	17 083	18 214	14 451
Raymond township	20	18	14	18	9	7	32 500	37 292	26 250	11 984
Richland township	58	57	46	38	40	28	33 393	41 250	6 389	13 763
Brinkley city (part)	9	9	9	9	9	9	41 250	41 250	-	15 383
Roc Roe township	132	88	103	70	77	57	34 250	40 391	21 071	23 004
Roe town	42	28	33	23	24	20	38 750	50 000	23 750	23 028
Montgomery County	2 338	1 941	1 867	1 346	1 479	973	28 421	32 769	14 865	14 668
Big Fork township	55	32	44	26	35	18	33 214	48 750	11 458	14 692
Caddo township	98	64	72	49	60	36	34 904	32 981	45 833	14 131
Black Springs town	31	17	21	10	11	6	27 000	25 250	37 083	12 312
Caney township	176	151	152	112	111	79	35 645	37 016	11 964	13 303
Center township	183	178	124	126	120	90	27 321	30 063	22 031	17 679
Gap township	186	139	133	105	97	85	36 250	38 750	20 833	16 112
Laverna township	98	39	82	31	39	18	16 500	17 361	15 208	12 180
Mazarn township	48	37	44	26	44	26	27 228	29 583	12 344	12 241
Parks township	87	65	63	37	53	28	24 750	35 500	11 250	11 782
Pencil Bluff township	89	66	80	52	55	37	30 278	33 500	12 500	15 816
Polk township	200	171	160	117	121	74	29 375	33 229	11 563	17 472
Oden town	56	50	45	34	34	21	33 750	36 563	10 938	12 610
South Fork township	535	503	414	345	357	264	27 101	33 125	13 261	15 557
Mount Ida city	189	188	154	143	133	95	21 438	30 714	13 750	13 532
Sulphur township	73	84	64	62	48	49	27 946	31 250	21 750	16 677
Walnut township	182	126	162	81	121	43	32 788	31 250	14 904	11 569
Washita township	139	128	115	84	104	67	26 250	30 750	11 094	14 064
Womble township	189	158	158	93	114	59	22 000	24 333	11 875	10 520
Norman town	91	88	71	50	53	25	20 481	25 417	9 375	10 807
Nevada County	2 442	2 244	2 044	1 667	1 611	1 086	26 962	33 095	11 588	14 184
Alabama township	60	52	40	33	35	20	16 250	20 227	12 083	11 461
Albany township	195	125	180	91	116	72	29 405	43 542	22 250	15 902
Boughton township	173	126	134	93	98	67	43 229	43 802	14 792	15 026
Caney township	157	167	129	116	91	92	33 203	37 125	16 500	14 946
Cale town	24	22	22	14	19	12	39 063	58 438	21 250	21 611
Rosston town	49	58	40	47	35	34	27 500	36 250	13 750	11 957
Emmet township	137	132	122	101	98	70	26 042	29 531	13 906	12 991
Emmet city (part)	92	96	88	72	71	50	21 667	27 083	15 250	11 603
Georgia township	76	54	76	54	52	31	26 442	31 875	15 208	15 952
Jackson township	12	17	12	17	12	12	8 393	22 778	6 736	8 693
Leake township	21	27	11	7	11	-	22 875	23 125	22 813	37 265
Missouri township	1 077	1 070	872	808	722	518	24 441	32 000	10 673	13 314
Prescott city	796	820	645	609	529	391	21 612	28 665	10 851	11 515
Parker township	164	176	149	133	122	78	36 250	41 250	7 917	13 638
Bodcaw town	42	28	33	20	27	11	24 375	45 313	16 000	13 574
Redland township	147	95	130	74	91	44	27 328	29 013	13 125	17 324

Table 9. **Work Status and Income in 1999: 2000**—Con.

[Data based on a sample (except Tables 65-68). For information on confidentiality protection, coverage, sampling error, and nonsampling error, see Appendix G.
For location of definitions, see "How to Use This Census Report"]

State County County Subdivision Place	Population 16 years and over, worked in 1999						Median income in 1999 (dollars)			Per capita income in 1999 (dollars)
	Total		Worked 40 or more weeks							
			Total		Full-time, year-round					
	Male	Female	Male	Female	Male	Female	Households	Families	Nonfamily households	
Nevada County—Con.										
Taylor township	152	136	130	95	109	64	27 500	34 048	10 000	13 961
Willisville town	44	45	40	26	33	21	28 750	36 250	12 000	12 925
Union township	71	67	59	45	54	18	25 500	39 250	13 750	15 978
Bluff City town	38	34	38	26	33	8	25 500	26 667	14 167	14 358
Reader town (part)	2	-	2	-	2	-	88 750	88 750	-	29 529
Newton County	2 201	1 722	1 708	1 169	1 354	756	24 756	30 134	11 984	13 788
Big Creek township	82	41	54	18	37	16	22 031	21 964	22 500	10 823
Boston township	25	10	18	6	16	2	18 750	30 208	11 429	11 131
Grove township	212	227	173	167	139	129	29 167	33 750	14 875	14 115
Western Grove town	96	97	83	71	68	51	24 722	30 694	12 396	12 731
Hasty township	69	54	60	32	50	25	22 778	24 722	11 250	9 905
Hickory Grove township	51	31	37	21	36	15	29 750	32 708	24 000	13 175
Hudson township	103	67	75	39	52	32	31 111	31 875	22 083	13 594
Jackson township	339	305	267	206	215	118	21 106	30 694	10 781	13 597
Jasper city	82	94	68	58	51	32	13 456	26 667	9 141	13 557
Jefferson township	82	51	51	37	48	7	23 036	27 708	7 125	16 089
Jones township	7	-	7	-	7	-	13 333	11 667	26 250	17 686
Kentucky township	34	19	27	12	21	4	21 250	24 167	13 125	10 519
Lincoln township	55	27	40	16	29	9	19 464	23 750	15 938	10 615
Low Gap township	126	70	86	39	53	23	31 406	31 711	11 875	22 223
Marble Falls township	229	185	189	151	167	88	32 308	35 395	13 214	12 796
Murray township	41	45	33	43	24	25	14 643	40 750	11 250	15 552
Osage township	69	43	54	15	44	10	25 556	31 250	16 250	12 104
Pleasant Hill township	125	92	91	49	69	32	25 781	29 375	10 179	19 645
Plumlee township	69	57	52	46	37	34	22 228	37 788	10 833	16 293
Polk township	65	45	52	22	30	13	23 594	26 375	8 571	11 779
Ponca township	66	43	60	31	48	21	27 250	30 556	7 250	10 975
Prairie township	67	72	46	55	39	38	28 304	29 479	13 333	12 433
Richland township	87	57	64	42	56	30	19 063	30 833	10 625	17 066
Van Buren township	30	41	27	31	24	15	17 500	26 250	9 583	8 354
White township	168	140	145	91	113	70	22 841	25 000	12 917	12 260
Ouachita County	6 558	6 537	5 610	4 699	4 639	3 484	29 341	35 736	15 498	15 118
Bethesda township	38	23	33	13	29	5	27 917	30 000	7 083	8 566
Bradley township	501	492	467	377	392	306	32 011	37 216	18 833	14 678
East Camden town	243	210	215	170	174	143	30 804	40 568	17 955	13 272
Bragg township	93	98	85	80	71	54	25 909	32 292	9 659	14 857
Bridge Creek township	166	129	144	106	123	93	30 139	33 661	15 500	14 420
Carroll township	76	58	64	55	64	44	47 031	53 625	3 750	11 986
Cleveland township	103	85	59	45	42	37	26 250	36 118	18 385	14 984
Ecore Fabre township	2 073	2 317	1 708	1 649	1 448	1 190	24 644	33 043	13 103	15 616
Camden city (part)	1 785	2 043	1 458	1 454	1 241	1 048	23 641	32 798	12 525	14 108
Freeo township	120	74	98	74	74	48	29 444	32 813	28 750	13 094
Jefferson township	67	44	42	39	42	25	29 167	29 861	13 750	14 126
Lafayette township	1 539	1 569	1 375	1 131	1 143	860	35 306	40 057	17 778	16 026
Camden city (part)	949	998	818	745	635	523	33 924	39 667	18 362	15 667
Liberty township	29	26	22	6	11	6	9 688	38 250	8 750	48 738
Marion township	195	184	171	153	135	117	35 250	43 125	16 250	16 657
Red Hill township	170	159	155	94	115	83	23 423	30 469	20 385	14 905
Chidester city	60	66	50	48	33	37	21 397	29 000	16 750	13 425
Reader town (part)	10	13	7	11	7	11	14 375	14 583	13 750	4 788
River township	5	24	5	24	-	17	43 542	44 583	28 750	23 670
Smackover township	307	374	264	262	199	168	24 107	32 083	10 875	11 014
Stephens city	212	273	182	195	139	116	22 045	30 903	11 750	10 608
Union township	363	361	304	204	247	148	24 625	30 524	13 250	12 279
Bearden city	277	260	222	147	176	105	26 420	30 573	17 083	12 904
Valley township	444	318	377	243	297	181	42 664	43 700	32 625	14 601
Washington township	269	202	237	144	207	102	35 769	37 917	22 061	15 678
Louann town	37	37	37	25	26	15	17 273	18 333	13 750	11 288
Perry County	2 748	2 251	2 320	1 659	1 913	1 188	31 083	37 170	15 583	16 216
Aplin township	62	68	52	55	45	45	46 964	46 964	-	18 883
Casa township	141	112	122	83	79	62	30 804	36 750	9 519	16 833
Casa town	39	39	35	25	18	23	27 813	32 250	10 000	20 312
Cherry Hill township	72	75	68	70	65	33	34 773	48 125	18 125	18 342
Fourche Lafave township	397	380	326	270	259	187	29 390	36 563	12 500	14 637
Perryville city	340	316	276	220	218	153	29 596	38 229	13 571	15 299
Houston township	226	134	192	101	157	72	31 597	32 167	24 485	17 019
Houston town	48	38	48	23	39	18	25 000	33 750	16 875	17 130
Kenney township	54	36	41	17	35	10	61 458	65 139	41 250	19 895
Lake township	221	172	171	126	137	100	32 596	35 833	22 969	14 548
Perry town	91	85	79	62	73	50	31 750	32 500	25 625	12 803
Maumelle township	104	95	94	74	74	58	31 250	31 875	21 875	18 884
New Tennessee township	54	33	35	25	31	8	24 722	28 906	23 472	12 020
Perry township	284	217	254	178	221	126	38 672	46 471	13 750	14 435
Bigelow town	94	81	84	70	68	40	32 000	47 750	15 938	16 574
Fourche town	17	16	11	14	5	12	30 417	31 250	8 750	12 927
Petit Jean township	147	79	112	53	87	26	29 250	32 125	20 625	23 354
Adona town	62	38	46	24	33	6	34 375	38 333	26 875	30 247
Rankin township	318	260	263	146	238	116	26 444	32 054	11 202	14 220
Rose Creek township	68	57	56	39	52	18	28 500	33 750	9 792	13 177
Tyler township	59	40	59	25	48	20	35 417	35 714	8 750	16 291
Union township	183	167	153	140	145	93	23 828	28 984	16 250	12 371
Union Valley township	92	61	92	61	51	53	28 472	41 196	12 279	20 321
Wye township	266	265	230	196	189	161	40 250	44 688	23 929	21 476
Phillips County	5 102	5 617	4 084	3 920	3 226	2 694	22 231	26 570	12 036	12 288
Big Creek township	101	115	81	75	75	57	19 500	26 136	8 214	8 168
Cleburne township	220	207	182	136	143	105	32 019	38 487	14 688	14 767
Cleveland township	81	77	49	57	49	22	21 429	37 679	9 500	24 117
Cypress township	17	33	17	17	17	17	15 833	42 917	15 278	7 564
Hickory Ridge township	331	372	284	232	219	160	24 118	27 893	13 661	16 466
Marvell city	234	277	202	178	153	109	22 368	26 500	13 750	16 797
Hicksville township	56	48	46	29	38	19	31 094	26 458	51 250	11 755
Hornor township	2 096	2 413	1 694	1 753	1 359	1 230	22 345	26 808	12 003	11 325

Table 9. **Work Status and Income in 1999: 2000**—Con.

[Data based on a sample (except Tables 65-68). For information on confidentiality protection, coverage, sampling error, and nonsampling error, see Appendix G.
For location of definitions, see "How to Use This Census Report"]

State County County Subdivision Place	Population 16 years and over, worked in 1999						Median income in 1999 (dollars)			Per capita income in 1999 (dollars)
	Total		Worked 40 or more weeks							
			Total		Full-time, year-round					
	Male	Female	Male	Female	Male	Female	Households	Families	Nonfamily households	
Phillips County—Con.										
Hornor township—Con.										
Helena city (part)	36	16	36	7	36	3	69 750	81 865	3 393	29 035
West Helena city (part)	1 530	1 920	1 221	1 398	980	1 004	21 130	25 014	12 297	11 234
Lake township	25	15	25	13	20	3	26 875	28 750	15 000	9 355
Marion township	119	172	98	103	85	77	23 167	24 792	9 348	10 279
Mooney township	84	79	56	45	26	25	19 453	20 278	11 375	6 343
St. Francis township	1 028	1 257	836	876	638	571	18 864	21 267	12 578	12 720
Helena city (part)	975	1 228	792	850	594	557	18 333	20 871	12 338	12 681
West Helena city (part)	-	-	-	-	-	-	-	-	-	-
Spring Creek township	502	434	391	330	301	236	28 150	36 464	11 554	13 571
Lake View city (part)	-	-	-	-	-	-	6 250	-	6 250	5 700
Lexa city	75	89	62	63	51	51	30 446	31 339	7 083	12 168
Tappan township	442	395	325	254	256	172	19 338	22 961	11 500	12 802
Elaine city	163	169	117	102	83	66	19 479	22 813	12 500	12 640
Lake View city (part)	82	89	52	57	41	38	15 804	16 944	7 386	13 698
Pike County	2 947	2 421	2 544	1 688	2 044	1 140	27 695	32 883	12 086	15 385
Antoine township	153	132	141	85	111	68	25 278	31 500	10 192	14 208
Brewer township	63	31	56	27	53	22	33 750	32 386	37 750	11 757
Clark township	868	701	770	475	623	330	26 083	32 250	12 146	14 630
Glenwood city	405	345	343	231	279	144	24 740	32 829	12 273	14 137
Eagle township	73	78	66	53	60	40	29 091	28 977	12 917	15 715
Missouri township	224	156	197	108	162	74	25 987	30 962	11 964	14 253
Delight city	83	59	68	44	61	36	23 977	33 125	9 750	12 749
Mountain township	48	36	36	19	28	14	27 813	27 188	35 625	13 737
Muddy Fork township	92	70	71	41	38	20	37 216	38 250	17 292	15 008
Pike City township	80	59	65	44	47	32	40 583	40 667	12 250	18 262
Saline township	153	99	128	74	97	56	30 577	39 792	16 875	15 605
Self Creek township	231	152	186	98	173	62	30 750	34 063	10 179	14 703
Daisy town	24	25	24	15	21	8	26 607	26 250	28 750	11 896
Thompson township	607	614	506	440	401	280	26 707	34 663	12 014	16 453
Murfreesboro city	398	435	337	330	258	209	26 806	33 456	12 131	17 124
White township	172	123	155	90	127	64	24 500	27 159	16 458	13 928
Wolf Creek township	183	170	167	134	124	78	27 875	35 694	7 206	19 868
Antoine town	35	39	29	27	17	16	23 750	24 583	10 000	13 191
Poinsett County	6 626	5 539	5 433	3 884	4 558	2 867	26 558	32 257	12 674	13 087
Bolivar township	1 136	841	924	637	757	448	25 993	31 500	16 090	13 698
Harrisburg city	481	409	390	309	337	187	22 862	28 274	12 012	13 813
Dobson township	51	53	44	36	36	15	26 250	16 250	34 250	9 133
Greenfield township	438	364	370	270	292	193	33 125	36 212	18 875	14 612
Greenwood township	661	600	524	401	433	322	23 513	29 565	9 410	12 364
Lepanto city	479	465	386	287	334	231	22 599	30 074	9 677	12 550
Little River township	942	840	778	609	661	496	24 329	30 561	12 905	12 690
Marked Tree city	566	564	452	406	381	339	22 591	30 197	11 830	11 867
Lunsford township	129	86	108	58	97	42	31 477	27 750	40 625	11 577
Owen township	220	146	181	100	152	61	24 519	29 792	15 347	13 554
Fisher town	70	54	61	40	50	31	19 286	24 500	13 750	10 334
Waldenburg town	26	8	23	6	19	3	23 750	33 250	15 000	11 452
Scott township	222	202	188	132	149	77	24 773	27 279	9 293	10 514
Tyronza township	356	281	297	216	256	146	31 652	36 467	13 393	12 756
Tyronza town	255	218	208	163	175	108	30 188	34 333	14 018	12 984
West Prairie township	271	239	236	173	190	111	31 111	42 083	16 250	18 738
Weiner city	214	193	189	144	148	91	32 125	42 222	16 375	18 222
Willis township	2 200	1 887	1 783	1 252	1 535	956	27 093	34 479	11 888	12 874
Trumann city	1 823	1 577	1 455	1 066	1 243	805	26 533	32 297	11 524	12 419
Polk County	5 117	4 250	4 194	3 060	3 299	2 125	25 180	31 379	13 732	14 063
Acorn township	378	343	321	273	259	194	30 296	34 700	12 039	14 602
Mena city (part)	30	27	26	16	16	11	23 036	23 929	5 938	10 405
Big Fork township	38	29	23	12	17	-	21 458	21 042	22 917	14 040
Cedar township	47	18	36	17	28	14	42 917	43 125	23 750	12 781
Center township	1 644	1 528	1 364	1 122	1 084	830	24 473	32 664	13 438	14 942
Mena city (part)	1 216	1 136	998	828	793	587	22 509	30 033	13 028	14 738
Cove township	387	301	307	212	228	136	23 523	27 188	12 083	12 416
Hatfield town	105	76	74	61	51	36	19 412	23 750	10 833	10 447
Eagle township	139	117	103	86	75	50	22 176	28 036	17 813	13 115
Faulkner township	-	-	-	-	-	-	-	-	-	-
Freedom township	120	138	101	98	87	46	31 607	38 864	11 964	12 814
Fulton township	191	125	148	75	88	64	24 167	35 909	6 827	13 705
Gap Springs township	32	15	32	15	26	8	31 875	30 625	102 264	12 871
Mill Creek township	31	25	31	7	31	7	23 375	17 250	23 500	10 031
Mountain township	163	147	117	117	94	73	21 964	23 026	16 563	12 597
Ouachita township	278	216	244	147	196	104	32 059	33 438	23 750	14 387
Ozark township	643	467	555	314	432	223	26 156	28 289	17 321	13 825
Grannis city	161	120	144	89	116	68	29 083	30 893	17 813	14 642
Wickes town	141	111	126	75	91	42	20 515	22 292	11 875	7 572
Potter township	457	411	378	319	303	201	25 823	36 094	13 476	14 435
Mena city (part)	31	22	24	16	17	11	56 042	57 083	41 250	17 928
Rich Mountain township	39	27	34	24	22	20	22 321	31 667	6 389	14 449
White township	530	343	400	222	329	155	23 029	28 821	11 600	13 171
Cove town	98	57	81	38	65	26	17 368	21 875	10 313	8 310
Vandervoort town	30	16	28	11	19	9	21 042	28 750	14 375	8 135
Pope County	15 203	13 186	12 415	9 235	10 021	5 958	32 069	39 055	17 885	15 918
Bayliss township	192	179	151	134	131	94	38 250	43 036	20 446	16 560
Burnett township	136	93	112	83	112	55	36 339	40 156	12 396	12 881
Center township	172	136	129	111	99	77	34 492	34 762	5 156	13 218
Clark township	861	746	713	535	626	366	36 336	41 786	19 440	19 377
London city	240	229	204	145	166	112	30 804	36 172	15 833	14 815
Convenience township	245	173	189	127	149	88	21 506	24 741	10 521	12 589
Dover township	1 518	1 311	1 216	976	1 049	704	37 344	42 455	16 743	16 395
Dover city	318	333	263	250	213	165	27 697	33 879	14 531	13 261
Freeman township	8	11	8	11	8	5	34 531	33 750	51 250	11 867
Galla township	1 043	752	846	557	709	336	32 756	39 389	18 125	15 752
Pottsville town	379	317	313	227	272	141	32 841	37 763	17 500	15 066

Table 9. **Work Status and Income in 1999: 2000**—Con.

[Data based on a sample (except Tables 65-68). For information on confidentiality protection, coverage, sampling error, and nonsampling error, see Appendix G.
For location of definitions, see "How to Use This Census Report"]

State County County Subdivision Place	Population 16 years and over, worked in 1999						Median income in 1999 (dollars)			Per capita income in 1999 (dollars)
	Total		Worked 40 or more weeks							
			Total		Full-time, year-round					
	Male	Female	Male	Female	Male	Female	Households	Families	Nonfamily households	
Pope County—Con.										
Galla township—Con.										
Russellville city (part)	123	91	77	69	41	38	26 250	29 375	18 431	11 842
Griffin township	223	164	200	104	170	58	24 375	30 481	12 273	13 753
Gum Log township	408	353	313	224	208	149	41 406	44 083	21 667	17 680
Illinois township	7 279	6 684	5 974	4 502	4 613	2 701	30 984	40 062	18 721	16 237
Russellville city (part)	6 610	6 106	5 416	4 074	4 151	2 424	30 991	40 406	18 679	16 394
Jackson township	333	242	289	158	264	109	32 604	36 250	19 063	15 854
Hector town	112	104	84	58	75	36	31 250	36 375	17 083	13 432
Liberty township	217	148	201	92	155	59	29 167	33 036	13 750	12 913
Martin township	469	321	341	196	275	144	26 389	27 969	10 909	12 066
Moreland township	167	163	117	104	74	85	27 950	28 950	10 714	9 453
Phoenix township	69	56	57	37	57	37	33 000	35 417	21 250	15 123
Smyrna township	29	18	27	18	14	-	33 750	80 417	9 167	27 112
Valley township	718	603	591	466	521	334	41 591	47 885	21 923	16 775
Wilson township	1 116	1 033	941	800	787	557	29 034	35 465	15 850	14 615
Atkins city	761	723	642	563	561	388	30 339	38 309	16 818	15 979
Prairie County	2 658	2 107	2 162	1 473	1 766	1 024	29 990	36 131	14 915	15 907
Belcher township	23	22	19	19	19	19	33 000	34 875	2 500-	21 112
Bullard township	61	30	47	16	27	16	21 458	35 000	7 679	14 093
Calhoun township	110	77	71	42	58	19	35 875	41 607	18 500	17 222
Center township	147	129	123	95	108	85	41 696	48 542	9 583	17 123
Hazen city (part)	-	-	-	-	-	-	-	-	-	-
Des Arc township	73	59	61	46	50	39	38 750	39 792	37 708	20 055
Hazen township	559	468	500	329	402	239	32 180	38 438	19 079	16 987
Hazen city (part)	416	370	364	250	298	176	29 800	35 990	18 355	14 805
Hickory Plain township	198	134	188	71	147	42	40 195	40 385	21 563	16 675
Lower Surrounded Hill township	178	161	132	114	105	73	21 150	25 000	10 313	10 863
Fredonia (Biscoe) town	104	98	83	69	73	53	21 406	23 571	11 250	9 641
Roc Roe township	139	136	117	78	76	52	28 523	29 671	12 969	13 572
Ulm town	71	57	55	37	39	24	31 458	32 083	12 188	13 428
Tyler township	85	50	71	36	49	28	38 839	38 958	38 750	12 748
Union township	14	19	14	19	8	-	21 458	22 969	16 071	13 811
Upper Surrounded Hill township	34	13	20	13	20	-	35 938	35 938	48 750	20 280
Watensaw township	349	310	291	228	263	161	27 109	40 764	9 871	17 383
De Valls Bluff town	166	161	138	113	122	75	21 534	32 708	9 412	13 582
Hazen city (part)	-	-	-	-	-	-	-	-	-	-
White River township	688	499	508	367	434	251	25 199	30 685	14 688	15 256
Des Arc city	503	408	363	288	301	188	23 750	28 264	12 891	14 629
Pulaski County	102 684	100 491	85 968	77 213	70 167	54 617	38 120	46 523	24 976	21 466
Big Rock township	58 573	59 035	48 210	45 078	38 861	31 657	37 651	47 237	25 733	22 869
Alexander town (part)	29	47	24	31	22	21	20 536	31 250	17 813	11 227
Cammack Village city	198	239	148	202	123	113	40 909	45 833	32 386	29 865
College Station CDP	147	121	69	115	56	66	14 191	14 464	14 000	9 498
Hensley CDP	41	33	34	26	34	19	26 607	29 286	10 156	10 878
Little Rock city	50 895	52 476	42 032	40 044	33 712	28 091	37 572	47 446	26 119	23 209
Parkers-Iron Springs CDP	1 088	976	923	680	814	484	39 766	47 813	21 296	19 508
Sweet Home CDP	181	285	138	173	124	148	23 352	30 781	11 667	8 868
Woodson CDP	94	92	87	73	54	59	28 750	35 781	8 810	12 854
Wrightsville city	558	190	264	150	227	100	28 036	32 500	18 438	9 518
Hill township	44 111	41 456	37 758	32 135	31 306	22 960	38 694	45 828	23 491	19 533
Gibson CDP	1 305	1 349	1 156	1 045	906	772	46 705	51 250	26 000	17 919
Gravel Ridge CDP	1 004	898	943	646	737	472	39 551	44 318	21 591	16 932
Jacksonville city	9 174	7 909	7 786	5 881	6 254	3 964	35 460	40 381	21 341	16 369
McAlmont CDP	409	467	294	315	234	241	19 762	27 174	13 980	11 737
Maumelle city	3 364	3 108	3 122	2 653	2 813	1 927	65 534	71 826	30 982	30 013
North Little Rock city	16 179	16 166	13 506	12 566	11 062	9 129	35 578	43 595	22 152	19 662
Scott CDP (part)	31	22	31	22	31	22	24 821	48 077	13 750	14 080
Sherwood city	6 476	6 505	5 669	5 244	4 828	3 717	44 838	51 510	28 603	21 515
Randolph County	4 651	4 096	3 755	3 069	3 087	2 166	27 583	33 535	12 750	14 502
Baker township	30	26	21	15	17	11	48 750	48 750	-	13 546
Bristow township	64	69	57	42	42	31	33 750	36 667	4 167	10 937
Butler township	14	11	14	6	14	6	46 250	46 250	-	18 646
Columbia township	269	230	234	210	214	179	33 281	35 521	13 750	12 329
Current River township	120	103	97	81	75	61	26 719	31 667	12 250	11 095
Biggers town	84	76	71	58	55	47	26 250	31 250	11 563	10 926
Dalton township	54	71	51	53	48	26	26 000	36 667	14 167	16 679
Demun township	1 822	1 807	1 445	1 306	1 227	865	26 206	32 765	13 378	16 014
Pocahontas city	1 466	1 548	1 137	1 113	982	750	24 450	29 525	13 185	15 529
East Roanoke township	116	123	109	93	87	63	31 250	32 411	13 864	13 945
Eleven Point township	99	62	80	54	69	40	26 250	27 031	20 938	12 792
Foster township	203	96	160	85	136	73	39 219	41 786	30 764	18 797
Ingram township	138	57	123	49	83	22	45 625	46 042	9 722	11 221
Jackson township	89	63	65	60	52	31	23 542	31 875	12 625	11 800
Janes Creek township	187	134	124	76	97	44	22 438	27 917	10 000	12 766
Ravenden Springs town	29	29	17	21	10	10	19 688	23 438	15 313	13 342
Little Black township	146	149	109	121	84	103	25 789	32 500	10 227	12 354
O'Kean township	98	76	77	50	50	38	24 063	28 750	9 773	13 716
O'Kean town	59	49	51	29	36	23	24 688	35 208	9 773	11 342
Reyno township	118	124	89	86	73	58	19 917	27 083	9 375	11 053
Reyno town	103	116	84	78	69	54	21 250	27 500	8 750	11 373
Richardson township	168	162	124	116	96	89	22 000	26 250	10 000	12 523
Maynard town (part)	79	80	47	59	42	42	16 250	21 875	8 571	11 712
Running Lake township	39	14	29	6	29	6	30 250	32 000	18 542	17 609
Shiloh township	260	203	244	113	202	83	37 550	39 400	9 438	15 170
Siloam township	101	96	91	86	58	68	23 611	30 833	12 222	17 530
Maynard town (part)	10	10	8	10	3	10	26 875	30 417	16 250	11 310
Spring River township	67	41	64	37	57	31	23 750	24 837	6 513	9 182
Union township	62	31	33	27	25	13	38 229	38 750	28 750	14 135
Warm Springs township	58	46	35	32	26	9	27 045	32 188	19 236	13 213
Water Valley township	53	54	42	37	30	31	20 625	16 625	27 083	12 928
West Roanoke township	235	232	197	212	155	170	32 019	37 039	7 368	14 106
Wiley township	41	16	41	16	41	15	25 694	27 222	15 536	12 646

Table 9. **Work Status and Income in 1999: 2000**—Con.

[Data based on a sample (except Tables 65-68). For information on confidentiality protection, coverage, sampling error, and nonsampling error, see Appendix G.
For location of definitions, see "How to Use This Census Report"]

State County County Subdivision Place	Population 16 years and over, worked in 1999						Median income in 1999 (dollars)			Per capita income in 1999 (dollars)
	Total		Worked 40 or more weeks							
			Total		Full-time, year-round					
	Male	Female	Male	Female	Male	Female	Households	Families	Nonfamily households	
St. Francis County	6 660	5 919	4 723	4 176	3 815	2 892	26 146	30 324	12 355	12 483
Black Fish township	18	22	13	14	13	7	25 000	40 833	5 833	17 175
Franks township	244	173	154	116	137	74	28 885	34 323	9 318	12 883
Forrest City city (part)	-	-	-	-	-	-	-	-	-	-
Garland township	473	437	357	267	300	186	19 403	23 631	11 146	10 936
Hughes city	362	364	258	214	213	147	18 333	22 976	9 712	10 039
Goodwin township	142	111	110	96	64	76	31 779	34 375	23 333	10 752
Griggs township	206	134	120	112	92	63	18 125	19 609	11 429	15 356
Madison city (part)	-	-	-	-	-	-	-	-	-	-
Widener town	72	53	47	43	40	23	20 833	24 375	12 917	12 135
Heth township	241	158	232	106	167	78	30 962	37 679	18 333	12 913
Johnson township	536	543	418	450	357	331	33 583	36 167	14 844	16 092
L'Anguille township	159	131	124	83	94	49	26 438	28 365	20 750	13 542
Madison township	3 566	3 264	2 365	2 197	1 926	1 506	23 652	28 339	11 770	11 754
Forrest City city (part)	3 023	2 709	1 935	1 755	1 563	1 181	23 111	27 432	11 510	11 716
Madison city (part)	162	205	110	148	87	108	15 700	20 682	10 500	9 733
Prairie township	358	307	263	240	204	183	25 583	30 625	10 972	13 804
Palestine city	200	184	145	146	121	110	24 904	36 023	10 357	14 462
Telico township	578	529	463	411	379	289	32 038	37 578	14 345	14 096
Caldwell town	118	126	99	107	85	86	38 594	46 250	14 750	16 889
Colt city	123	86	102	64	78	41	31 250	37 000	14 821	14 958
Forrest City city (part)	-	-	-	-	-	-	-	-	-	-
Wheatley township	139	110	104	84	82	50	26 731	32 813	15 750	13 196
Wheatley city	115	99	89	78	74	45	27 813	32 917	17 813	13 556
Saline County	24 107	21 392	20 778	16 721	17 813	12 678	42 569	48 717	23 254	19 214
Banner township	1 795	1 565	1 635	1 261	1 431	1 001	48 563	50 710	28 056	19 637
East End CDP (part)	1 621	1 432	1 468	1 190	1 283	943	49 664	51 543	28 819	19 690
Bauxite township	6 778	6 010	5 851	4 837	5 010	3 606	41 026	50 336	20 909	19 523
Bauxite town (part)	123	105	106	70	92	52	35 347	37 153	15 000	14 406
Benton city	6 330	5 669	5 450	4 566	4 678	3 406	41 503	51 064	21 073	19 797
Beaver township	833	677	745	522	669	385	42 140	47 500	25 795	20 087
Bryant township	2 455	2 362	2 162	1 761	1 837	1 295	43 141	51 884	22 040	19 585
Alexander town (part)	-	-	-	-	-	-	-	-	-	-
Bauxite town (part)	-	-	-	-	-	-	-	-	-	-
Bryant city (part)	1 949	1 994	1 734	1 521	1 471	1 112	46 263	54 366	23 448	20 695
Dyer township	250	192	201	170	158	129	43 295	51 111	26 691	25 685
Fairplay township	609	504	543	371	471	293	40 118	42 351	22 045	16 847
Haskell township	1 097	801	798	594	685	460	35 052	39 476	21 141	15 056
Haskell city	818	531	572	389	489	306	33 583	38 438	21 438	13 692
Holland township	158	177	127	125	104	79	36 176	40 667	22 500	15 963
Hurricane township	975	861	905	613	752	491	36 382	39 188	28 167	14 155
East End CDP (part)	87	58	80	51	61	28	24 583	36 250	6 023	11 467
Jefferson township	71	76	60	67	51	53	38 125	42 500	15 938	19 372
Kentucky township	220	190	190	147	132	121	40 568	52 344	16 375	18 015
Liberty township	194	189	169	151	150	107	41 027	44 167	11 146	17 883
Marble township	589	349	348	183	245	98	54 182	58 463	26 313	33 474
Hot Springs Village CDP (part)	288	207	199	116	141	75	51 102	53 021	28 333	29 076
Newcomb township	256	236	231	185	210	118	44 519	49 000	31 563	22 191
Otter township	2 640	2 376	2 295	1 845	1 948	1 446	41 590	44 796	27 986	17 908
Alexander town (part)	-	3	-	3	-	-	13 750	-	13 750	14 967
East End CDP (part)	134	125	134	83	114	61	39 115	39 375	38 984	18 540
Shannon Hills city	575	594	505	450	430	340	40 068	43 021	25 417	16 292
Owen township	2 149	2 076	1 878	1 664	1 707	1 367	46 305	51 273	25 236	17 844
Alexander town (part)	131	152	104	127	88	108	31 467	37 321	22 500	16 649
Bryant city (part)	821	816	750	689	708	577	53 548	60 018	26 458	20 817
Salem township	1 972	1 815	1 727	1 530	1 507	1 067	44 588	50 259	27 198	19 826
Salem CDP	847	871	752	721	680	554	44 681	52 216	29 531	21 301
Shaw township	401	290	338	209	248	172	44 896	48 182	34 306	17 898
Smith township	367	352	306	279	261	225	40 234	41 532	36 000	14 357
Traskwood township	165	169	147	125	130	114	35 179	40 250	17 500	13 039
Traskwood town	119	141	107	105	94	94	33 929	40 500	14 375	13 555
Union township	133	125	122	82	107	51	31 711	37 500	20 000	15 033
Scott County	2 836	2 469	2 370	1 717	1 886	1 176	26 412	30 311	15 110	13 609
Black Fork township	12	37	12	26	12	23	38 587	29 375	38 750	26 629
Blansett township	37	44	25	27	21	14	13 846	21 250	6 250	7 037
Brawley township	43	30	36	14	36	-	37 750	39 250	16 429	14 048
Cauthron township	24	5	17	5	6	-	26 042	50 536	23 571	21 834
Cedar township	21	14	21	7	5	7	15 469	21 250	12 679	12 594
Coal township	68	27	62	15	42	15	21 917	30 903	11 786	12 103
Denton township	115	104	105	75	90	52	31 776	34 583	2 500-	12 282
Hickman township	1 270	1 131	1 046	812	774	570	24 347	28 352	15 512	13 029
Waldron city	842	752	689	538	533	386	21 921	26 829	14 738	12 193
Hon township	77	85	64	69	55	44	30 000	31 484	10 481	13 371
Hunt township	59	73	46	59	40	33	36 250	37 639	17 250	26 594
James township	7	13	7	6	7	-	13 750	30 179	11 250	9 027
Jones township	25	18	23	10	18	8	21 667	22 083	18 125	10 081
Keener township	39	26	28	19	28	12	26 563	26 719	22 321	12 956
La Fave township	20	16	20	16	17	12	23 214	22 857	43 750	8 497
Lafayette township	15	14	6	-	6	-	13 611	14 583	6 250	5 206
Lamb township	90	119	76	85	71	58	31 250	33 462	20 500	11 213
Lewis township	341	273	289	190	248	116	29 500	32 625	14 345	16 478
Mansfield city (part)	102	93	78	58	71	40	20 156	27 143	12 222	11 626
Little Texas township	7	6	4	6	4	4	26 875	26 250	41 250	9 341
Mill Creek township	120	100	102	54	89	39	24 896	30 000	10 750	11 349
Mountain township	122	86	119	50	101	38	30 375	36 607	7 500	14 666
Mount Pleasant township	144	121	113	70	96	50	30 568	30 208	23 500	11 084
Oliver township	13	20	7	20	7	20	26 635	25 417	27 656	18 678
Parks township	69	46	56	27	38	27	17 045	27 083	10 750	15 916
Tate township	40	13	33	13	33	13	37 083	46 250	8 750	17 678
Tomlinson township	58	48	53	42	42	21	27 135	27 344	19 286	15 566
Searcy County	2 016	1 635	1 532	1 159	1 142	747	21 397	27 580	10 113	12 536
Bear Creek No. 4 township	264	221	195	180	133	113	26 000	32 788	8 438	11 951
Marshall city (part)	-	-	-	-	-	-	-	-	-	-
Bear Creek No. 5 township	130	140	107	95	68	62	18 194	27 955	8 911	12 744

Table 9. **Work Status and Income in 1999: 2000**—Con.

[Data based on a sample (except Tables 65-68). For information on confidentiality protection, coverage, sampling error, and nonsampling error, see Appendix G.
For location of definitions, see "How to Use This Census Report"]

State County County Subdivision Place	Population 16 years and over, worked in 1999						Median income in 1999 (dollars)			Per capita income in 1999 (dollars)
	Total		Worked 40 or more weeks							
			Total		Full-time, year-round					
	Male	Female	Male	Female	Male	Female	Households	Families	Nonfamily households	
Searcy County—Con.										
Bear Creek No. 5 township—Con.										
Marshall city (part)	128	140	105	95	68	62	18 333	27 727	8 790	12 733
Bear Creek No. 6 township	245	198	188	110	143	76	23 203	28 854	12 411	14 489
Marshall city (part)	136	112	96	61	75	47	18 971	26 250	11 786	14 879
Calf Creek township	101	42	56	32	40	8	20 489	22 361	13 173	11 095
Long Creek township	143	119	115	89	86	66	24 167	25 962	14 500	10 728
Big Flat town (part)	-	-	-	-	-	-	-	-	-	-
Mount Pleasant township	140	121	108	81	85	42	21 477	25 000	12 917	14 814
Oxley township	81	59	67	41	55	32	14 115	16 250	9 779	9 164
Prairie township	128	125	102	99	70	62	30 263	31 833	12 500	13 774
Pindall town	21	17	19	17	10	9	32 500	32 750	9 375	12 550
Red River township	95	65	80	47	57	28	24 821	26 042	11 875	11 181
Rock Creek township	131	86	110	76	104	45	19 712	24 375	7 321	11 691
St. Joe township	83	67	56	41	40	33	21 058	24 688	10 357	9 876
St. Joe town (part)	19	17	12	13	9	11	20 313	35 625	11 667	11 919
Shady Grove township	57	23	43	17	31	14	19 792	34 375	9 464	19 931
Spring township	92	77	60	63	45	36	23 750	31 000	9 167	15 853
Marshall city (part)	3	-	3	-	3	-	85 489	85 489	-	28 660
Tomahawk township	125	119	105	65	79	49	19 063	27 500	10 536	11 942
Gilbert town	10	6	6	2	4	2	18 750	20 625	11 250	15 729
St. Joe town (part)	11	4	7	-	7	-	19 375	36 875	15 000	13 452
Wileys Cove township	201	173	140	123	106	81	19 583	25 625	10 227	11 213
Leslie city	104	98	65	73	43	48	14 485	21 607	10 000	10 446
Sebastian County	32 209	28 087	27 004	21 382	22 245	14 632	33 889	41 303	20 506	18 424
Bass Little township	661	568	574	437	475	293	40 139	46 563	28 380	18 982
Greenwood city (part)	74	86	65	57	54	47	33 875	35 536	26 250	16 532
Beverly township	152	144	128	96	110	75	42 917	44 444	8 472	19 015
Big Creek township	910	815	787	630	679	457	41 667	46 960	18 047	17 378
Lavaca city	525	527	450	410	388	304	39 427	43 542	19 306	15 917
Bloomer township	270	197	234	150	193	114	35 993	40 625	29 211	17 660
Center township	2 343	2 323	2 064	1 704	1 797	1 192	37 050	41 073	19 962	17 136
Greenwood city (part)	1 860	1 866	1 660	1 366	1 449	959	37 462	41 381	20 231	16 241
Cole township	469	415	395	328	295	253	37 008	43 276	13 173	15 762
Hackett city	170	160	143	127	102	109	30 809	35 909	13 523	13 051
Dayton township	167	147	162	120	135	85	41 734	42 135	14 750	16 733
Diamond township	357	278	306	203	263	151	29 853	33 833	12 000	12 613
Huntington city	186	134	161	98	149	69	30 703	36 250	11 375	12 614
Mansfield city (part)	2	2	2	2	2	2	43 750	43 750	-	11 000
Fort Chaffee UT	22	-	22	-	22	-	-	-	-	45 509
Barling city (part)	22	-	22	-	22	-	-	-	-	45 509
Fort Smith city (part)	-	-	-	-	-	-	-	-	-	-
Hartford township	296	293	234	214	204	146	27 237	31 442	14 464	11 671
Hartford city	157	178	118	140	105	90	22 500	27 321	11 094	10 845
Island township	130	93	121	79	93	56	55 223	55 223	-	18 886
Jim Fork township	205	117	181	73	169	51	34 038	36 184	9 773	14 590
Midland town	56	48	42	29	41	24	25 313	28 500	10 313	13 552
Lon Norris township	2 237	1 713	2 004	1 353	1 781	893	54 744	66 947	26 801	28 656
Fort Smith city (part)	2 094	1 580	1 864	1 262	1 668	842	56 772	67 714	29 345	28 556
Marion township	1 004	740	844	606	768	426	44 228	44 846	25 000	23 099
Bonanza town	153	94	125	76	115	49	30 809	37 344	17 500	13 407
Fort Smith city (part)	66	74	59	69	51	40	94 417	94 417	-	36 080
Mississippi township	275	195	232	143	208	121	32 188	34 205	22 344	13 626
Mont Sandels township	1 278	1 252	1 074	997	907	740	37 682	41 579	22 740	16 278
Barling city (part)	1 132	1 108	962	878	811	661	37 605	41 421	23 073	16 329
Central City town	146	144	112	119	96	79	38 173	43 958	16 071	15 892
Prairie township	243	204	233	160	216	91	40 938	51 375	11 691	19 271
Rogers township	311	228	288	210	253	110	40 536	46 000	16 364	15 262
Sugarloaf township	404	321	340	217	283	135	31 536	35 375	23 750	15 259
Mansfield city (part)	164	175	149	128	127	91	29 934	37 045	16 250	13 885
Upper township	20 221	17 813	16 543	13 482	13 192	9 104	30 939	38 218	20 125	18 133
Fort Smith city (part)	20 221	17 813	16 543	13 482	13 192	9 104	30 939	38 218	20 125	18 133
Washburn township	100	82	93	72	85	53	29 279	29 519	21 607	14 155
White Oak township	154	149	145	108	117	86	34 737	48 750	20 714	17 353
Sevier County	4 437	3 295	3 606	2 425	2 804	1 504	30 144	34 560	14 583	14 122
Bear Creek township	2 065	1 410	1 622	1 017	1 282	595	29 403	33 691	13 459	13 017
De Queen city (part)	1 552	978	1 178	689	932	407	25 566	31 148	12 632	12 672
Ben Lomond township	62	46	42	39	35	25	26 250	45 000	10 313	13 486
Ben Lomond town	36	21	23	20	21	14	26 875	43 750	7 188	14 580
Buckhorn township	37	12	37	12	37	-	21 420	40 250	14 792	16 808
Clear Creek township	787	721	684	507	545	329	31 397	34 224	16 111	14 039
Horatio city	237	221	200	171	157	109	27 419	31 000	11 250	11 738
Jefferson township	48	27	37	21	37	11	37 188	37 344	22 188	16 653
Mill Creek township	24	24	24	24	19	16	24 821	31 250	16 250	13 938
Mineral township	316	217	273	153	170	89	26 760	31 375	20 000	14 339
Gillham town	65	37	49	23	43	17	24 375	24 375	18 750	10 758
Monroe township	381	272	309	235	229	172	35 804	46 094	12 434	20 935
De Queen city (part)	47	38	30	24	25	12	30 000	62 917	6 964	22 951
Paraclifta township	100	65	79	52	67	33	35 179	41 250	17 500	16 745
Red Colony township	393	346	310	242	246	154	29 423	34 844	15 000	14 098
Lockesburg town	184	179	138	125	117	75	27 132	31 625	15 625	12 092
Saline township	99	60	76	49	49	26	28 625	31 458	13 750	12 734
Washington township	125	95	113	74	88	54	25 714	31 058	8 977	14 323
Sharp County	3 819	3 284	3 050	2 311	2 462	1 585	25 152	29 691	14 046	14 143
Big Creek township	87	61	84	46	70	30	30 855	43 125	6 806	17 157
Cave township	546	561	464	409	388	265	24 158	28 669	12 016	11 937
Cave City city (part)	365	424	319	314	269	196	22 952	26 875	11 371	11 830
Cherokee township	719	571	564	370	471	231	27 272	29 540	21 895	17 173
Cherokee Village city (part)	669	543	526	349	443	214	27 555	29 871	22 031	17 746
Highland city (part)	19	21	14	14	12	10	20 417	20 833	8 125	9 948
Davidson township	39	30	28	19	25	10	23 750	25 000	13 750	11 976
East Sullivan township	113	91	91	73	74	56	17 303	33 438	7 083	9 582
Hardy township	225	191	160	146	129	108	18 083	28 056	10 872	12 892
Hardy city	132	108	93	80	77	58	17 375	25 500	9 167	12 204

Table 9. **Work Status and Income in 1999: 2000**—Con.

[Data based on a sample (except Tables 65-68). For information on confidentiality protection, coverage, sampling error, and nonsampling error, see Appendix G.
For location of definitions, see "How to Use This Census Report"]

State County County Subdivision Place	Population 16 years and over, worked in 1999						Median income in 1999 (dollars)			Per capita income in 1999 (dollars)
	Total		Worked 40 or more weeks							
			Total		Full-time, year-round					
	Male	Female	Male	Female	Male	Female	Households	Families	Nonfamily households	
Sharp County—Con.										
Hardy township—Con.										
Highland city (part)	-	-	-	-	-	-	8 750	8 750	-	4 000
Highland township	235	253	192	180	140	120	28 095	30 909	19 063	14 613
Cherokee Village city (part)	-	-	-	-	-	-	-	-	-	-
Highland city (part)	204	200	165	144	124	84	30 446	33 333	19 844	15 316
Jackson township	81	53	63	26	51	22	21 591	22 159	13 438	15 770
Williford town	11	10	9	4	6	4	11 875	20 000	9 643	27 942
Lave Creek township	90	79	78	62	67	44	38 000	39 231	18 750	14 729
Lower North township	116	96	84	58	58	49	21 875	25 521	6 250	9 930
Morgan township	46	45	44	32	38	26	35 000	35 313	16 250	18 932
North Big Rock township	65	41	45	25	36	20	22 011	21 905	20 625	9 809
North Lebanon township	16	18	10	13	8	11	26 000	27 500	6 250	9 703
North Union township	51	36	39	19	31	15	25 208	26 250	15 417	12 234
Ozark township	163	75	131	51	105	36	19 107	26 250	10 952	13 257
Piney Fork township	249	203	197	159	159	117	26 429	30 750	14 196	14 295
Evening Shade town	123	102	94	86	70	66	24 500	31 111	12 750	13 662
Richwoods township	390	360	310	276	258	181	21 800	26 579	10 385	13 713
Ash Flat city (part)	189	191	149	140	126	94	16 797	22 019	9 565	11 506
Horseshoe Bend city (part)	-	-	-	-	-	-	-	-	-	-
Scott township	130	118	113	77	88	45	40 069	40 938	13 125	15 317
South Big Rock township	36	16	24	11	13	7	36 528	37 222	7 083	20 520
South Lebanon township	32	32	25	19	23	13	26 250	32 031	10 938	14 447
South Union township	96	69	68	49	52	28	21 964	26 111	9 688	14 572
Strawberry township	68	78	47	52	35	52	45 268	38 125	18 750	10 371
Upper North township	58	45	40	17	24	12	18 750	23 068	10 833	8 984
Washington township	45	43	43	40	27	32	36 875	43 125	16 528	16 965
West Sullivan township	123	119	106	82	92	55	29 375	33 500	10 833	13 427
Sidney town	36	43	29	39	29	25	22 000	23 125	12 083	8 926
Stone County	2 830	2 364	2 193	1 566	1 734	1 073	22 209	28 009	11 777	14 134
Arbana township	154	129	137	82	85	61	19 414	26 146	13 750	12 301
Mountain View city (part)	8	14	8	8	-	-	45 156	45 156	-	10 966
Blue Mountain township	855	730	679	507	556	382	20 229	28 060	10 151	16 550
Mountain View city (part)	704	578	559	401	454	307	19 084	27 560	10 237	17 484
Bryan township	57	62	57	26	49	9	17 083	21 023	6 250	6 883
Farris township	85	65	56	32	36	22	25 536	28 250	17 813	17 044
Flag township	34	26	17	8	17	4	33 438	37 500	10 625	15 504
Franklin township	114	98	93	73	76	61	28 274	29 881	11 125	11 808
Harris township	332	278	252	172	181	80	26 635	32 917	12 143	15 159
Mountain View city (part)	-	-	-	-	-	-	-	-	-	-
Jones township	12	10	-	-	-	-	7 727	7 727	-	1 914
Liberty township	101	81	82	56	57	43	23 542	30 417	12 083	18 256
Locust Grove township	40	17	40	15	35	5	26 125	22 083	26 250	16 181
Marcella township	47	34	41	25	27	25	17 138	20 000	15 972	10 944
Northwest township	88	99	77	70	61	42	27 188	30 469	13 750	14 785
Fifty-Six city	46	50	37	36	29	23	34 375	35 750	8 750	15 783
Optimus township	64	67	55	52	55	47	27 292	31 667	12 750	13 817
Red River township	32	27	22	19	14	14	14 444	17 500	12 500	7 547
Red Stripe township	57	52	25	29	8	-	14 375	11 838	15 284	7 621
Richwoods township	79	100	67	59	60	49	32 105	34 779	12 625	16 777
Roasting Ear township	42	25	20	16	20	16	21 518	35 000	11 458	23 230
Smart township	40	42	26	26	15	14	25 000	26 500	11 250	11 449
Sylamore township	221	122	164	78	140	45	23 950	24 800	16 042	13 247
Timbo township	61	56	57	43	53	36	22 375	25 288	9 375	11 887
Turkey Creek township	90	71	63	47	49	35	26 875	28 958	9 375	11 255
Union township	147	109	116	67	98	45	25 313	29 375	11 719	11 081
Washington township	32	6	7	6	7	6	21 250	30 179	7 143	11 448
Wilson township	46	58	40	58	35	32	26 000	30 417	13 750	9 586
Union County	11 247	10 215	9 104	7 378	7 597	5 189	29 809	36 805	15 391	16 063
Boone township	123	136	105	87	86	55	28 750	34 813	8 750	13 777
Cornie township	112	88	90	68	81	42	25 833	28 750	12 188	13 898
El Dorado township	6 945	6 618	5 538	4 785	4 635	3 336	29 675	37 689	16 033	16 769
El Dorado city	4 771	4 911	3 733	3 493	3 093	2 506	27 045	34 753	14 955	16 332
Franklin township	594	527	498	378	400	288	29 330	36 146	16 938	14 638
Calion city	117	99	100	55	89	46	25 268	26 042	14 286	13 860
Garner township	103	85	86	56	81	39	32 750	34 850	8 125	14 625
Harrison township	198	150	144	83	126	57	27 768	39 063	16 250	12 555
Henderson township	230	191	181	121	130	79	28 942	33 897	13 333	11 784
Junction City city	157	152	121	91	90	59	27 981	29 107	16 250	11 803
Jackson township	261	160	254	115	186	78	32 353	38 185	15 089	13 661
Johnson township	442	284	382	199	310	134	32 500	34 545	14 318	14 618
Lapile township	552	576	443	388	349	257	24 255	29 559	12 794	13 582
Felsenthal town	34	30	25	22	24	19	31 000	35 417	27 500	16 975
Huttig city	148	174	132	107	109	70	25 284	32 000	12 188	12 215
Strong city	136	139	99	99	69	63	21 389	26 023	13 750	10 802
Norphlet township	477	402	382	310	336	238	37 232	41 667	22 344	18 671
Norphlet city	194	197	159	141	144	98	39 063	45 500	14 583	15 754
Smackover township	654	554	529	447	465	333	29 243	35 406	13 333	13 781
Smackover city	471	423	378	349	336	253	28 807	36 875	13 603	14 461
Tubal township	112	70	105	53	78	53	47 500	49 722	23 750	33 665
Van Buren township	160	107	120	82	109	57	31 875	39 583	11 250	17 354
Wesson township	136	111	123	85	117	39	27 222	28 696	12 500	13 842
Wilmington township	148	156	124	121	108	104	31 080	35 729	7 344	15 867
Van Buren County	3 830	3 238	3 138	2 237	2 364	1 434	27 004	32 284	15 641	16 603
Archey Valley township	47	35	42	24	36	14	18 750	35 625	10 208	26 198
Barnett township	193	146	172	110	138	78	31 635	37 500	21 458	17 606
Damascus town (part)	65	36	50	28	37	21	30 000	39 000	18 750	21 222
Bradley township	226	192	174	119	137	82	26 894	28 824	10 455	14 089
Cadron township	51	26	40	21	37	18	35 313	36 094	8 750	16 939
Cargile township	118	95	104	82	91	55	30 326	30 515	15 375	12 230
Choctaw township	422	255	367	175	252	134	32 262	37 188	16 394	21 574
Clinton city (part)	48	39	48	39	23	39	47 188	51 250	45 938	21 928
Craig township	163	154	122	101	92	67	25 234	28 333	19 375	11 858
Culpepper township	150	148	115	88	108	51	24 609	26 250	11 528	13 121

Table 9. **Work Status and Income in 1999: 2000**—Con.

[Data based on a sample (except Tables 65-68). For information on confidentiality protection, coverage, sampling error, and nonsampling error, see Appendix G.
For location of definitions, see "How to Use This Census Report"]

State County County Subdivision Place	Population 16 years and over, worked in 1999						Median income in 1999 (dollars)			Per capita income in 1999 (dollars)
	Total		Worked 40 or more weeks							
			Total		Full-time, year-round					
	Male	Female	Male	Female	Male	Female	Households	Families	Nonfamily households	
Van Buren County—Con.										
Davis township	242	187	185	143	148	94	30 938	34 722	20 781	14 778
Griggs township	805	778	672	568	536	341	22 832	29 363	15 051	15 910
Clinton city (part)	450	451	348	330	284	182	21 037	28 750	14 274	14 938
Hartsugg township	39	22	34	20	27	15	24 500	29 167	22 500	12 968
Holley township	102	107	86	86	64	58	35 750	40 375	11 875	21 362
Indian Rock township	234	210	186	161	138	92	37 015	45 526	26 369	28 475
Fairfield Bay city (part)	234	210	186	161	138	92	37 296	45 526	27 024	28 589
Liberty township	29	41	29	31	22	11	17 083	25 750	11 429	13 226
Linn Creek township	92	66	77	38	51	20	19 938	24 167	6 953	10 669
Mountain township	70	49	49	24	38	15	14 722	18 889	10 625	8 305
Red River township	202	182	163	97	84	64	21 250	30 161	12 315	13 825
Fairfield Bay city (part)	112	105	88	55	50	32	22 841	31 058	11 528	15 328
Union township	407	342	332	220	246	143	26 688	33 529	15 000	14 191
Fairfield Bay city (part)	11	17	6	12	6	4	38 438	42 222	16 528	22 829
Shirley town	92	83	75	62	64	42	23 958	30 938	9 722	10 096
Washington township	167	155	138	95	85	66	23 990	31 250	13 375	13 113
Wheeler township	71	48	51	34	34	16	18 000	22 083	10 500	10 314
Washington County	48 972	41 988	39 185	30 169	30 518	19 697	34 691	42 795	20 624	17 347
Boston township	98	72	75	41	65	26	34 250	38 750	9 688	15 977
Brush Creek township	685	540	599	404	483	312	34 329	35 969	21 731	15 167
Cane Hill township	375	326	294	242	230	156	33 452	37 260	9 850	14 535
Center township	980	852	835	667	700	456	41 399	44 595	12 218	16 611
Cove Creek township	199	168	175	139	151	95	33 854	38 750	10 000	14 406
Crawford township	211	202	191	152	172	108	30 909	34 464	17 656	12 943
Durham township	250	204	203	150	172	101	31 750	36 339	17 857	13 918
Dutch Mills township	102	72	94	52	85	44	31 719	37 813	21 250	15 160
Elkins township	381	332	332	278	290	223	39 318	45 750	17 000	17 161
Elkins city	381	332	332	278	290	223	39 318	45 750	17 000	17 161
Elm Springs township	562	543	508	404	430	282	34 886	40 337	15 917	16 192
Elm Springs city (part)	306	296	264	211	237	132	40 547	45 179	17 000	17 539
Farmington township	1 084	1 052	935	856	793	576	38 969	43 472	22 902	15 387
Farmington city	1 084	1 052	935	856	793	576	38 969	43 472	22 902	15 387
Fayetteville township	19 991	17 036	14 455	10 977	10 154	6 527	31 345	45 074	20 324	18 311
Fayetteville city	19 991	17 036	14 455	10 977	10 154	6 527	31 345	45 074	20 324	18 311
Goshen township	525	405	449	308	376	231	38 667	44 091	24 545	16 664
Goshen town	256	200	221	146	182	102	47 083	52 891	22 857	18 513
Greenland township	612	644	525	498	453	354	41 964	46 458	21 932	17 265
Greenland city	251	271	210	210	174	159	39 643	41 875	20 556	16 127
Harmon township	353	367	332	267	281	141	42 125	47 778	9 706	17 949
Illinois township	212	171	187	134	155	91	31 765	36 923	8 333	12 897
Johnson township	968	915	841	717	740	515	44 583	50 750	31 774	21 479
Johnson city	726	724	621	561	543	405	44 556	51 618	32 450	21 502
Lees Creek township	150	122	115	88	97	61	31 875	34 886	13 750	14 376
Lincoln township	443	461	357	313	304	239	27 639	37 102	13 942	14 232
Lincoln city	443	461	357	313	304	239	27 639	37 102	13 942	14 232
Litteral township	514	426	403	349	308	248	38 730	40 184	17 353	21 236
Marrs Hill township	255	203	217	145	173	87	42 813	45 750	26 607	15 759
Morrow township	123	104	87	82	77	62	26 364	33 333	18 750	11 944
Prairie township	1 058	922	934	674	727	434	44 679	52 303	27 500	24 870
Prairie Grove township	997	930	859	711	722	499	34 450	40 926	16 304	15 468
Prairie Grove city	606	611	523	492	454	330	34 628	41 972	15 263	16 154
Price township	113	77	96	68	70	58	27 679	28 929	15 625	13 219
Reed township	101	101	86	77	78	60	32 045	37 083	18 125	14 443
Rheas Mill township	142	112	116	75	88	54	34 844	40 500	10 313	16 135
Richland township	316	235	277	197	227	150	36 875	41 731	16 563	14 298
Springdale township	13 560	11 394	11 428	8 805	9 263	5 920	36 321	41 850	22 135	16 744
Springdale city (part)	12 725	10 598	10 707	8 153	8 635	5 510	35 846	41 265	21 981	16 393
Starr Hill township	334	267	301	212	252	145	31 944	36 797	14 306	15 364
Tontitown township	389	344	360	280	305	223	42 448	47 679	27 125	20 173
Tontitown city	272	254	251	203	198	162	43 750	47 589	27 885	20 058
Valley township	434	315	373	245	335	173	37 125	41 458	14 464	15 105
Vineyard township	97	73	83	54	64	24	32 159	38 036	16 563	16 936
Wedington township	119	102	105	68	73	55	28 125	36 875	8 864	13 454
West Fork township	954	838	829	622	683	413	35 398	38 913	18 077	15 271
West Fork city	582	517	515	375	440	256	37 356	41 818	16 771	14 976
Wheeler township	426	315	381	244	303	153	46 103	51 875	28 333	19 791
White River township	224	221	202	162	175	124	33 333	40 000	17 917	15 062
Winslow township	386	301	313	230	259	161	27 826	33 864	15 000	12 005
Winslow city	116	83	98	72	81	45	24 306	28 125	16 094	12 109
Wyman township	249	224	233	182	205	116	42 841	47 386	23 750	21 434
White County	19 000	16 723	14 997	11 021	11 799	7 578	32 203	38 782	15 896	15 890
Albion township	85	81	82	58	57	43	36 705	36 818	22 250	14 886
Antioch township	166	138	147	90	130	87	39 779	45 179	26 250	29 054
Bald Knob township	1 201	991	882	646	682	413	27 353	36 368	9 870	13 851
Bald Knob city	818	731	591	494	437	298	26 970	36 500	9 205	13 218
Big Creek township	412	344	324	242	264	185	30 521	36 141	13 182	15 258
Pangburn city	163	140	127	94	102	69	25 735	31 250	11 250	15 234
Cadron township	106	66	95	32	84	25	28 333	32 500	13 864	14 241
Cane township	394	318	354	204	288	164	38 625	41 786	18 750	16 040
Chrisp township	181	214	170	136	164	90	44 444	48 750	24 286	21 594
Clay township	191	174	162	132	130	93	34 038	37 794	13 971	17 159
Cleveland township	35	32	25	15	18	8	48 438	22 083	100 230	21 668
Coffey township	161	178	153	139	127	99	35 179	39 643	19 554	13 214
Coldwell township	183	128	131	84	97	79	24 511	26 875	7 381	10 454
Crosby township	104	110	97	91	71	91	44 063	45 938	30 000	13 608
Cypert township	75	47	68	26	61	15	38 250	47 500	6 875	18 443
Denmark township	177	131	146	107	111	80	29 861	32 500	15 694	11 287
Des Arc township	233	247	186	160	174	101	42 273	45 129	21 250	16 075
Dogwood township	133	111	113	77	87	47	27 875	33 333	11 667	12 655
Griffithville town	64	46	58	35	53	24	25 000	35 625	18 250	13 082
El Paso township	175	145	153	104	120	97	35 694	38 934	9 833	14 417
Francure township	53	54	34	33	23	29	16 250	25 714	8 750	9 171
Georgetown town	13	13	11	13	6	9	12 500	25 357	8 750	8 283
Garner township	143	105	107	69	96	45	26 842	29 028	12 188	11 914

Table 9. **Work Status and Income in 1999: 2000**—Con.

[Data based on a sample (except Tables 65-68). For information on confidentiality protection, coverage, sampling error, and nonsampling error, see Appendix G.
For location of definitions, see "How to Use This Census Report"]

State County County Subdivision Place	Population 16 years and over, worked in 1999						Median income in 1999 (dollars)			Per capita income in 1999 (dollars)
	Total		Worked 40 or more weeks							
			Total		Full-time, year-round					
	Male	Female	Male	Female	Male	Female	Households	Families	Nonfamily households	
White County—Con.										
Garner township—Con.										
Garner town	62	60	49	38	45	24	24 688	28 393	13 750	11 015
Gravel Hill township	74	64	63	45	57	38	41 964	44 531	19 167	15 140
Gray township	6 095	5 978	4 498	3 512	3 467	2 387	33 232	41 250	18 802	16 275
Kensett city (part)	10	9	7	7	7	4	40 625	31 250	28 750	16 672
Searcy city (part)	4 826	4 895	3 444	2 728	2 581	1 755	31 756	40 873	18 250	15 593
Gum Springs township	976	844	808	574	672	382	39 286	51 618	13 167	22 903
Searcy city (part)	599	513	510	348	407	227	36 705	49 837	13 929	24 504
Guthrie township	265	194	218	128	170	87	29 213	31 510	18 750	16 431
Harrison township	1 504	1 386	1 264	962	932	628	30 509	36 071	11 994	13 151
Judsonia city (part)	419	442	324	306	271	176	25 660	31 176	11 205	11 891
Hartsell township	170	110	144	87	105	60	26 384	38 214	12 212	12 335
Higginson township	304	230	260	169	220	123	26 719	32 639	16 250	12 531
Higginson town	99	84	83	53	64	35	25 114	29 250	17 500	11 568
Searcy city (part)	-	-	-	-	-	-	-	-	-	-
Jackson township	127	74	103	52	80	35	40 375	44 375	8 583	14 834
Jefferson township	151	109	141	93	124	76	45 703	46 758	16 146	20 334
Joy township	177	85	121	50	78	35	26 250	40 000	12 344	14 059
Kensett township	575	458	456	301	363	211	23 250	30 278	11 844	10 928
Kensett city (part)	433	348	333	231	263	154	20 257	25 625	11 613	10 904
Searcy city (part)	-	-	-	-	-	-	-	-	-	-
Kentucky township	299	250	255	166	187	84	37 763	37 917	33 056	17 443
Rose Bud town	109	99	76	72	57	39	34 732	37 375	31 667	22 677
Liberty township	480	411	386	263	293	175	27 944	35 345	12 969	13 738
Bradford city	202	173	150	113	116	78	22 381	29 479	11 771	12 953
McRae township	339	297	273	198	219	142	23 036	28 594	12 500	11 827
McRae city	179	175	150	123	111	96	20 750	25 833	12 946	10 917
Marion township	101	72	85	64	69	38	30 893	35 556	11 875	15 304
Letona town	51	28	38	24	35	15	21 875	27 500	15 417	12 303
Marshall township	247	187	225	132	173	103	38 523	40 391	24 375	34 313
Mount Pisgah township	27	21	14	21	8	21	24 028	24 861	21 250	14 660
Red River township	146	100	110	66	79	37	27 250	33 456	22 778	12 571
Judsonia city (part)	-	-	-	-	-	-	-	-	-	-
West Point town	49	48	31	34	27	26	23 125	24 375	16 250	11 657
Royal township	247	158	225	142	194	124	34 038	36 563	23 056	14 804
Russell township	174	121	135	86	96	47	24 000	30 417	10 938	12 583
Russell town	63	56	37	36	31	27	20 208	26 250	12 031	12 032
Union township	2 004	1 798	1 597	1 348	1 297	867	36 344	41 649	17 983	16 960
Beebe city	1 438	1 363	1 111	988	902	631	35 252	41 307	17 250	16 989
Velvet Ridge township	243	143	159	104	104	74	34 609	34 844	16 597	19 002
Walker township	67	19	28	13	28	13	38 810	39 107	18 750	18 982
Woodruff County	2 066	1 985	1 563	1 386	1 290	963	22 099	27 824	11 833	13 269
Augusta township	701	754	506	539	471	387	22 500	26 591	12 639	13 192
Augusta city	582	651	416	472	387	345	21 500	24 506	12 269	12 865
Patterson town (part)	-	-	-	-	-	-	-	-	-	-
Barnes township	45	50	38	41	32	40	34 375	38 750	5 893	12 891
McCrory city (part)	-	-	-	-	-	-	-	-	-	-
Cache township	48	43	40	35	37	25	33 333	40 833	17 500	22 982
Caney township	59	59	44	29	33	17	17 500	28 352	15 750	18 717
Hunter town	29	33	25	18	15	15	22 500	32 500	11 667	28 172
Cotton Plant township	201	194	147	122	113	70	13 287	15 721	8 333	9 043
Cotton Plant city	162	172	115	111	90	66	13 264	15 625	8 068	9 652
Dent township	127	80	74	45	50	17	29 375	40 625	13 750	14 739
De View township	651	642	515	471	399	339	25 742	31 863	13 795	14 841
McCrory city (part)	386	453	303	322	233	237	24 375	32 179	13 015	15 351
Patterson town (part)	126	85	92	64	71	41	17 308	21 250	12 500	12 532
Franks township	88	72	78	49	53	42	37 917	40 625	25 795	14 914
Freeman township	25	9	20	4	13	2	28 542	28 542	-	8 024
Garden township	21	-	15	-	7	-	12 833	13 917	5 179	4 582
Point township	50	41	36	31	36	11	19 911	40 500	16 042	13 063
Pumpkin Bend township	36	41	36	20	32	13	9 875	18 750	4 219	6 440
White River township	14	-	14	-	14	-	21 607	12 857	43 750	9 830
Yell County	5 804	4 627	4 750	3 224	3 781	2 403	28 916	33 409	14 045	15 383
Bluffton township	42	38	32	26	27	18	23 750	27 500	13 333	13 610
Briggsville township	48	21	42	19	35	11	25 313	26 964	9 167	12 550
Centerville township	305	213	264	132	238	99	36 094	46 176	20 463	19 109
Compton township	32	17	24	17	22	15	25 625	24 750	15 625	12 674
Crawford township	20	12	20	8	20	8	14 688	46 875	6 786	11 956
Danville township	820	523	657	388	531	273	27 394	30 750	17 679	12 856
Belleville city (part)	3	-	-	-	-	-	27 083	28 750	26 250	19 357
Corinth town (part)	20	8	17	8	17	8	28 125	44 375	13 750	10 926
Danville city (part)	685	436	537	320	428	216	26 506	29 185	17 206	12 533
Dardanelle township	1 936	1 576	1 523	1 113	1 198	850	31 369	35 176	13 977	16 769
Dardanelle city	1 192	882	917	620	721	448	25 727	30 457	15 000	14 583
Dutch Creek township	24	21	19	18	13	9	43 333	45 000	6 250	15 909
Ferguson township	372	317	294	225	250	159	26 797	35 625	17 500	13 928
Belleville city (part)	97	83	90	57	80	45	25 139	27 656	19 375	10 318
Corinth town (part)	-	-	-	-	-	-	-	-	-	-
Galla Rock township	96	57	94	32	60	23	23 929	24 821	16 719	14 366
Gilkey township	49	44	40	32	35	25	22 750	24 250	8 500	10 523
Danville city (part)	-	-	-	-	-	-	-	-	-	-
Gravelly Hill township	31	32	25	15	20	11	16 500	34 375	7 969	29 485
Herring township	62	61	49	49	42	42	36 528	38 750	27 917	14 559
Ions Creek township	28	13	23	11	16	6	33 750	33 750	27 500	27 800
Lamar township	319	272	257	175	189	136	25 000	29 408	10 729	15 829
Plainview city	211	160	177	95	124	66	26 583	30 500	10 694	16 247
Magazine township	348	293	325	184	256	159	32 045	34 167	20 789	18 502
Mason township	95	59	83	45	60	43	30 395	30 667	26 250	15 085
Mountain township	58	54	55	36	45	33	41 667	41 667	-	29 381
Prairie township	162	165	132	118	94	61	43 807	45 417	11 875	15 471
Richland township	52	54	42	43	31	43	21 000	20 375	23 393	12 785
Riley township	211	204	179	159	135	110	31 354	32 563	14 444	13 270
Havana city	94	74	74	55	57	38	30 625	27 500	14 583	10 963
Rover township	91	67	68	41	60	29	30 625	39 250	12 500	13 603

Table 9. **Work Status and Income in 1999: 2000**—Con.

[Data based on a sample (except Tables 65-68). For information on confidentiality protection, coverage, sampling error, and nonsampling error, see Appendix G.
For location of definitions, see "How to Use This Census Report"]

State **County** **County Subdivision** **Place**	Population 16 years and over, worked in 1999						Median income in 1999 (dollars)			Per capita income in 1999 (dollars)
	Total		Worked 40 or more weeks							
			Total		Full-time, year-round					
	Male	Female	Male	Female	Male	Female	Households	Families	Nonfamily households	
Yell County—Con.										
Sulphur Springs township	52	64	48	40	34	30	33 375	34 125	9 750	13 593
Ward township	464	403	376	264	309	176	21 875	27 870	12 614	11 285
Ola city	301	257	246	165	204	110	19 375	24 125	12 500	10 117
Waveland township	87	47	79	34	61	34	23 000	31 000	16 000	12 129

Table 10. **Work Status and Income in 1999: 2000**

[Data based on a sample (except Tables 65-68). For information on confidentiality protection, coverage, sampling error, and nonsampling error, see Appendix G.
For location of definitions, see "How to Use This Census Report"]

State County Place	Population 16 years and over, worked in 1999						Median income in 1999 (dollars)			Per capita income in 1999 (dollars)
	Total		Worked 40 or more weeks							
			Total		Full-time, year-round					
	Male	Female	Male	Female	Male	Female	Households	Families	Nonfamily households	
The State	**719 983**	**643 842**	**588 320**	**472 319**	**475 521**	**328 063**	**32 182**	**38 663**	**17 999**	**16 904**
COUNTY										
Arkansas County	5 543	5 181	4 593	3 929	3 840	2 755	30 316	36 472	16 817	16 401
Ashley County	6 349	4 890	5 259	3 316	4 277	2 253	31 758	37 370	14 262	15 702
Baxter County	8 469	8 303	6 949	6 366	5 431	4 432	29 106	34 578	16 469	16 859
Benton County	43 495	37 171	36 740	28 591	30 344	20 532	40 281	45 235	23 694	19 377
Boone County	8 983	8 170	7 301	6 040	5 937	4 171	29 988	34 974	14 659	16 175
Bradley County	3 115	2 528	2 318	1 737	1 711	1 163	24 821	30 753	12 274	13 895
Calhoun County	1 461	1 202	1 230	839	1 042	617	28 438	34 647	14 561	15 555
Carroll County	7 048	6 202	5 570	4 641	4 477	3 071	27 924	33 218	16 287	16 003
Chicot County	3 182	2 847	2 324	1 996	1 700	1 346	22 024	27 960	11 633	12 825
Clark County	6 578	6 189	4 925	4 118	3 639	2 503	28 845	37 092	13 507	14 533
Clay County	4 573	4 058	3 688	3 050	2 887	2 139	25 345	32 558	12 328	14 512
Cleburne County	6 091	5 224	5 071	3 662	3 976	2 453	31 531	37 273	15 166	17 250
Cleveland County	2 255	1 879	1 866	1 433	1 569	999	32 405	38 164	12 786	15 362
Columbia County	6 399	5 702	5 023	4 098	4 039	2 683	27 640	36 271	14 123	15 322
Conway County	5 314	4 736	4 302	3 419	3 440	2 221	31 209	38 179	15 140	16 056
Craighead County	24 246	21 773	19 817	15 583	15 697	10 569	32 425	40 688	17 774	17 091
Crawford County	14 254	12 349	12 059	9 145	9 881	6 430	32 871	36 741	16 776	15 015
Crittenden County	12 263	12 020	10 079	9 001	8 154	6 462	30 109	34 982	18 893	14 424
Cross County	4 934	4 309	4 076	3 236	3 284	2 302	29 362	34 044	17 096	15 726
Dallas County	2 225	1 876	1 756	1 464	1 406	1 007	26 608	32 630	12 101	14 610
Desha County	3 478	3 192	2 663	2 273	2 081	1 571	24 121	30 028	11 934	13 446
Drew County	5 209	4 519	3 980	3 152	3 031	2 189	28 627	37 317	14 492	16 264
Faulkner County	25 559	23 635	20 904	16 549	16 881	11 072	38 204	45 946	20 081	17 988
Franklin County	4 591	3 876	3 817	2 907	3 050	2 057	30 848	36 189	13 789	14 616
Fulton County	2 797	2 518	2 298	1 825	1 770	1 255	25 529	29 952	14 301	15 712
Garland County	22 364	20 139	18 031	14 679	14 228	10 053	31 724	38 079	19 000	18 631
Grant County	4 661	3 908	4 025	2 875	3 381	2 116	37 182	42 901	17 827	17 547
Greene County	10 179	9 044	8 699	6 691	7 014	4 556	30 828	37 316	15 202	16 403
Hempstead County	6 135	5 355	5 120	4 022	4 322	2 906	28 622	34 082	14 148	14 103
Hot Spring County	8 076	7 066	6 851	5 201	5 630	3 647	31 543	37 077	15 110	15 216
Howard County	3 895	3 263	3 191	2 465	2 706	1 792	28 699	34 510	15 162	15 586
Independence County	9 403	8 427	7 540	6 207	6 061	4 508	31 920	38 444	15 805	16 163
Izard County	3 295	2 614	2 534	1 866	1 996	1 300	25 670	32 313	13 140	14 397
Jackson County	4 387	4 153	3 308	2 911	2 716	2 071	25 081	32 661	12 841	14 564
Jefferson County	20 845	19 825	16 113	14 294	12 852	9 750	31 327	38 252	17 113	15 417
Johnson County	5 897	5 232	4 826	3 725	3 917	2 577	27 910	33 630	14 776	15 097
Lafayette County	2 023	1 729	1 627	1 197	1 314	834	24 831	30 720	12 074	14 128
Lawrence County	4 754	3 991	3 731	2 855	2 849	1 846	27 139	32 163	13 590	13 785
Lee County	2 786	2 107	1 832	1 427	1 230	950	20 510	25 846	10 281	10 983
Lincoln County	4 635	2 491	2 794	1 773	1 883	1 277	29 607	35 408	15 136	12 479
Little River County	3 650	3 114	2 997	2 266	2 526	1 532	29 417	36 207	14 679	15 899
Logan County	5 773	4 765	4 833	3 569	3 885	2 602	28 344	33 732	13 268	14 527
Lonoke County	14 939	13 098	12 995	10 084	11 227	7 334	40 314	46 173	19 834	17 397
Madison County	3 953	3 187	3 207	2 302	2 606	1 595	27 895	32 910	12 715	14 736
Marion County	3 810	3 468	3 084	2 449	2 445	1 709	26 737	32 181	14 237	14 588
Miller County	10 106	9 220	8 508	6 525	6 944	4 531	30 951	36 665	17 552	16 444
Mississippi County	12 631	11 474	10 011	7 982	8 405	5 636	27 479	32 648	14 089	13 978
Monroe County	2 267	2 200	1 758	1 630	1 426	1 060	22 632	28 915	11 237	13 096
Montgomery County	2 338	1 941	1 867	1 346	1 479	973	28 421	32 769	14 865	14 668
Nevada County	2 442	2 244	2 044	1 667	1 611	1 086	26 962	33 095	11 588	14 184
Newton County	2 201	1 722	1 708	1 169	1 354	756	24 756	30 134	11 984	13 788
Ouachita County	6 558	6 537	5 610	4 699	4 639	3 484	29 341	35 736	15 498	15 118
Perry County	2 748	2 251	2 320	1 659	1 913	1 188	31 083	37 170	15 583	16 216
Phillips County	5 102	5 617	4 084	3 920	3 226	2 694	22 231	26 570	12 036	12 288
Pike County	2 947	2 421	2 544	1 688	2 044	1 140	27 695	32 883	12 086	15 385
Poinsett County	6 626	5 539	5 433	3 884	4 558	2 867	26 558	32 257	12 674	13 087
Polk County	5 117	4 250	4 194	3 060	3 299	2 125	25 180	31 379	13 732	14 063
Pope County	15 203	13 186	12 415	9 235	10 021	5 958	32 069	39 055	17 885	15 918
Prairie County	2 658	2 107	2 162	1 473	1 766	1 024	29 990	36 131	14 915	15 907
Pulaski County	102 684	100 491	85 968	77 213	70 167	54 617	38 120	46 523	24 976	21 466
Randolph County	4 651	4 096	3 755	3 069	3 087	2 166	27 583	33 535	12 750	14 502
St. Francis County	6 660	5 919	4 723	4 176	3 815	2 892	26 146	30 324	12 355	12 483
Saline County	24 107	21 392	20 778	16 721	17 813	12 678	42 569	48 717	23 254	19 214
Scott County	2 836	2 469	2 370	1 717	1 886	1 176	26 412	30 311	15 110	13 609
Searcy County	2 016	1 635	1 532	1 159	1 142	747	21 397	27 580	10 113	12 536
Sebastian County	32 209	28 087	27 004	21 382	22 245	14 632	33 889	41 303	20 506	18 424
Sevier County	4 437	3 295	3 606	2 425	2 804	1 504	30 144	34 560	14 583	14 122
Sharp County	3 819	3 284	3 050	2 311	2 462	1 585	25 152	29 691	14 046	14 143
Stone County	2 830	2 364	2 193	1 566	1 734	1 073	22 209	28 009	11 777	14 134
Union County	11 247	10 215	9 104	7 378	7 597	5 189	29 809	36 805	15 391	16 063
Van Buren County	3 830	3 238	3 138	2 237	2 364	1 434	27 004	32 284	15 641	16 603
Washington County	48 972	41 988	39 185	30 169	30 518	19 697	34 691	42 795	20 624	17 347
White County	19 000	16 723	14 997	11 021	11 799	7 578	32 203	38 782	15 896	15 890
Woodruff County	2 066	1 985	1 563	1 386	1 290	963	22 099	27 824	11 833	13 269
Yell County	5 804	4 627	4 750	3 224	3 781	2 403	28 916	33 409	14 045	15 383
PLACE										
Adona town, Perry County	62	38	46	24	33	6	34 375	38 333	26 875	30 247
Alexander town	160	202	128	161	110	129	30 050	35 341	21 071	15 157
Pulaski County (part)	29	47	24	31	22	21	20 536	31 250	17 813	11 227
Saline County (part)	131	155	104	130	88	108	31 304	37 321	22 159	16 638

Table 10. **Work Status and Income in 1999: 2000**—Con.

[Data based on a sample (except Tables 65-68). For information on confidentiality protection, coverage, sampling error, and nonsampling error, see Appendix G.
For location of definitions, see "How to Use This Census Report"]

State County Place	Population 16 years and over, worked in 1999						Median income in 1999 (dollars)			Per capita income in 1999 (dollars)
	Total		Worked 40 or more weeks							
			Total		Full-time, year-round					
	Male	Female	Male	Female	Male	Female	Households	Families	Nonfamily households	
PLACE—Con.										
Alicia town, Lawrence County	40	31	24	9	17	9	20 833	22 083	11 250	12 942
Allport town, Lonoke County	29	9	17	9	11	-	17 500	18 333	8 750	18 685
Alma city, Crawford County	1 030	1 019	939	714	732	493	28 906	34 068	11 934	15 227
Almyra town, Arkansas County	84	62	65	42	54	31	33 125	39 688	22 813	19 729
Alpena town	83	71	71	52	54	41	23 906	28 333	9 318	13 429
Boone County (part)	65	48	53	34	40	25	23 203	27 500	8 750	12 788
Carroll County (part)	18	23	18	18	14	16	32 083	42 500	30 417	15 646
Altheimer city, Jefferson County	203	249	144	161	101	115	17 872	21 932	7 109	9 428
Altus city, Franklin County	178	168	150	122	120	93	21 842	29 286	10 938	17 376
Amagon town, Jackson County	18	15	15	11	13	8	15 938	18 750	6 875	10 294
Amity city, Clark County	234	149	197	101	163	65	25 625	32 188	13 889	13 626
Anthonyville town, Crittenden County	52	36	42	36	42	36	23 750	32 344	11 250	8 825
Antoine town, Pike County	35	39	29	27	17	16	23 750	24 583	10 000	13 191
Arkadelphia city, Clark County	2 974	3 238	1 929	1 937	1 264	995	25 671	40 479	12 298	13 268
Arkansas City city, Desha County	120	124	94	83	67	55	22 014	27 500	14 219	14 523
Ashdown city, Little River County	1 081	1 168	914	828	778	600	26 754	34 850	10 057	15 293
Ash Flat city	189	191	149	140	126	94	16 797	22 019	9 565	11 506
Fulton County (part)	-	-	-	-	-	-	-	-	-	-
Sharp County (part)	189	191	149	140	126	94	16 797	22 019	9 565	11 506
Atkins city, Pope County	761	723	642	563	561	388	30 339	38 309	16 818	15 979
Aubrey town, Lee County	50	54	42	44	31	23	19 167	19 167	22 500	11 805
Augusta city, Woodruff County	582	651	416	472	387	345	21 500	24 506	12 269	12 865
Austin city, Lonoke County	225	154	181	123	161	93	44 063	49 107	25 750	17 369
Avoca town, Benton County	119	109	98	93	86	61	41 964	47 500	20 417	17 028
Bald Knob city, White County	818	731	591	494	437	298	26 970	36 500	9 205	13 218
Banks town, Bradley County	35	32	20	16	11	9	23 958	25 000	18 750	10 416
Barling city, Sebastian County	1 154	1 108	984	878	833	661	37 605	41 421	23 073	16 485
Bassett town, Mississippi County	47	22	42	14	33	12	31 607	32 813	7 500	13 464
Batesville city, Independence County	2 524	2 375	1 887	1 719	1 496	1 254	33 133	42 634	14 675	17 753
Bauxite town, Saline County	123	105	106	70	92	52	35 347	37 153	15 000	14 406
Bay city, Craighead County	462	425	378	296	326	204	29 828	35 833	15 000	12 743
Bearden city, Ouachita County	277	260	222	147	176	105	26 420	30 573	17 083	12 904
Beaver town, Carroll County	18	17	15	7	11	2	23 438	25 417	11 250	11 665
Beebe city, White County	1 438	1 363	1 111	988	902	631	35 252	41 307	17 250	16 989
Beedeville town, Jackson County	30	18	26	13	22	13	34 375	37 500	33 125	24 995
Bella Vista CDP, Benton County	3 603	3 176	2 744	2 442	2 185	1 586	44 090	48 233	26 335	25 406
Bellefonte town, Boone County	103	83	88	58	68	32	27 917	30 729	15 625	12 958
Belleville city, Yell County	100	83	90	57	80	45	25 625	27 875	19 844	10 482
Ben Lomond town, Sevier County	36	21	23	20	21	14	26 875	43 750	7 188	14 580
Benton city, Saline County	6 330	5 669	5 450	4 566	4 678	3 406	41 503	51 064	21 073	19 797
Bentonville city, Benton County	5 758	5 273	4 856	4 157	4 086	3 095	39 936	46 558	26 387	20 831
Bergman town, Boone County	115	94	103	72	94	49	31 250	37 708	15 833	13 928
Berryville city, Carroll County	1 272	1 023	948	774	794	538	26 408	32 468	16 214	13 873
Bethel Heights town, Benton County	204	202	183	165	133	123	48 750	51 172	9 000	19 001
Bigelow town, Perry County	94	81	84	70	68	40	32 000	47 750	15 938	16 574
Big Flat town	17	13	14	11	9	11	21 094	24 375	7 500	11 294
Baxter County (part)	17	13	14	11	9	11	21 094	24 375	7 500	11 294
Searcy County (part)	-	-	-	-	-	-	-	-	-	-
Biggers town, Randolph County	84	76	71	58	55	47	26 250	31 250	11 563	10 926
Birdsong town, Mississippi County	3	12	3	7	2	2	6 806	7 083	6 667	9 363
Black Oak town, Craighead County	82	60	72	42	61	32	22 353	32 917	17 813	13 237
Black Rock city, Lawrence County	182	138	121	98	101	76	22 407	26 917	16 528	11 731
Black Springs town, Montgomery County	31	17	21	10	11	6	27 000	25 250	37 083	12 312
Blevins city, Hempstead County	91	62	84	38	71	25	31 875	38 750	13 750	11 720
Blue Eye town, Carroll County	19	8	19	5	16	5	21 875	36 250	21 250	15 358
Blue Mountain town, Logan County	17	16	8	11	6	6	16 500	23 750	10 714	10 481
Bluff City town, Nevada County	38	34	38	26	33	8	25 500	26 667	14 167	14 358
Blytheville city, Mississippi County	4 125	4 111	3 168	2 855	2 611	1 957	26 683	32 816	14 387	14 426
Bodcaw town, Nevada County	42	28	33	20	27	11	24 375	45 313	16 000	13 574
Bonanza town, Sebastian County	153	94	125	76	115	49	30 809	37 344	17 500	13 407
Bono city, Craighead County	412	410	362	309	296	230	31 307	33 618	16 786	13 764
Booneville city, Logan County	970	799	809	598	652	465	26 627	31 012	11 445	13 076
Bradford city, White County	202	173	150	113	116	78	22 381	29 479	11 771	12 953
Bradley city, Lafayette County	116	97	80	47	69	37	14 375	19 306	6 894	8 455
Branch city, Franklin County	104	89	88	66	73	43	29 531	33 750	15 469	15 317
Briarcliff town, Baxter County	59	50	51	42	36	15	26 875	32 188	19 375	16 420
Brinkley city, Monroe County	711	773	513	565	408	405	19 868	27 820	9 856	12 441
Brookland town, Craighead County	381	335	335	244	291	164	33 125	37 500	13 942	13 744
Bryant city, Saline County	2 770	2 810	2 484	2 210	2 179	1 689	48 870	56 038	24 632	20 730
Buckner city, Lafayette County	106	93	77	61	53	33	24 063	25 179	13 750	10 192
Bull Shoals city, Marion County	393	354	296	241	231	135	27 139	34 219	15 982	17 636
Burdette town, Mississippi County	46	30	43	19	38	11	40 625	49 375	21 250	18 958
Cabot city, Lonoke County	4 409	4 022	4 001	3 094	3 523	2 298	49 389	53 933	24 610	19 020
Caddo Valley town, Clark County	194	130	141	94	100	59	28 750	35 417	16 364	13 083
Caldwell town, St. Francis County	118	126	99	107	85	86	38 594	46 250	14 750	16 889
Cale town, Nevada County	24	22	22	14	19	12	39 063	58 438	21 250	21 611
Calico Rock city, Izard County	237	216	197	155	160	110	23 200	31 328	13 542	14 305
Calion city, Union County	117	99	100	55	89	46	25 268	26 042	14 286	13 860
Camden city, Ouachita County	2 734	3 041	2 276	2 199	1 876	1 571	27 814	35 291	13 750	14 599
Cammack Village city, Pulaski County	198	239	148	202	123	113	40 909	45 833	32 386	29 865
Campbell Station town, Jackson County	78	85	48	64	30	43	37 778	38 472	9 688	16 110
Caraway town, Craighead County	366	253	300	179	246	136	22 279	26 600	12 206	11 647
Carlisle city, Lonoke County	562	609	460	471	401	337	30 086	39 853	11 196	15 725
Carthage city, Dallas County	110	95	84	75	60	57	23 750	33 750	10 481	11 466

Table 10. **Work Status and Income in 1999: 2000**—Con.

[Data based on a sample (except Tables 65-68). For information on confidentiality protection, coverage, sampling error, and nonsampling error, see Appendix G.
For location of definitions, see "How to Use This Census Report"]

State County Place	Population 16 years and over, worked in 1999						Median income in 1999 (dollars)			Per capita income in 1999 (dollars)
	Total		Worked 40 or more weeks							
			Total		Full-time, year-round					
	Male	Female	Male	Female	Male	Female	Households	Families	Nonfamily households	
PLACE—Con.										
Casa town, Perry County	39	39	35	25	18	23	27 813	32 250	10 000	20 312
Cash town, Craighead County	74	58	62	38	46	29	22 500	24 722	9 250	11 888
Caulksville town, Logan County	60	52	46	39	43	26	30 000	33 250	26 250	21 428
Cave City city	372	451	326	333	276	212	23 163	27 292	11 411	11 925
Independence County (part)	7	27	7	19	7	16	35 625	40 938	15 417	14 569
Sharp County (part)	365	424	319	314	269	196	22 952	26 875	11 371	11 830
Cave Springs city, Benton County	343	251	316	215	250	165	37 500	42 813	17 917	17 946
Cedarville city, Crawford County	287	291	225	206	200	138	30 952	33 409	10 000	14 346
Centerton city, Benton County	630	587	548	458	464	357	46 600	50 000	26 667	17 530
Central City town, Sebastian County	146	144	112	119	96	79	38 173	43 958	16 071	15 892
Charleston city, Franklin County	790	741	669	576	506	362	30 824	39 598	11 900	14 912
Cherokee Village city	845	678	638	448	491	274	27 997	29 636	21 997	17 105
Fulton County (part)	176	135	112	99	48	60	29 069	29 202	21 719	13 888
Sharp County (part)	669	543	526	349	443	214	27 555	29 871	22 031	17 746
Cherry Valley city, Cross County	180	148	143	111	110	83	27 313	31 094	20 000	16 592
Chester town, Crawford County	23	15	19	11	16	9	27 500	31 667	16 250	11 269
Chidester city, Ouachita County	60	66	50	48	33	37	21 397	29 000	16 750	13 425
Clarendon city, Monroe County	474	489	367	367	288	225	22 927	30 250	10 104	11 902
Clarksville city, Johnson County	1 981	1 763	1 481	1 208	1 196	799	24 548	30 758	15 099	16 305
Clinton city, Van Buren County	498	490	396	369	307	221	22 206	30 792	14 798	15 514
Coal Hill city, Johnson County	252	193	195	135	156	89	23 490	34 250	14 107	13 540
College City town, Lawrence County	128	68	51	29	23	18	27 500	36 875	14 583	8 837
College Station CDP, Pulaski County	147	121	69	115	56	66	14 191	14 464	14 000	9 498
Colt city, St. Francis County	123	86	102	64	78	41	31 250	37 000	14 821	14 958
Concord town, Cleburne County	59	54	54	46	45	27	29 844	35 625	11 250	18 313
Conway city, Faulkner County	13 244	12 918	10 332	8 450	8 152	5 172	37 063	47 912	18 494	18 509
Corinth town, Yell County	20	8	17	8	17	8	28 125	44 375	13 750	10 926
Corning city, Clay County	883	880	683	686	533	547	21 200	29 485	10 530	12 953
Cotter city, Baxter County	243	235	209	167	165	121	22 857	34 375	15 156	15 893
Cotton Plant city, Woodruff County	162	172	115	111	90	66	13 264	15 625	8 068	9 652
Cove town, Polk County	98	57	81	38	65	26	17 368	21 875	10 313	8 310
Coy town, Lonoke County	41	32	33	16	26	8	26 406	36 875	21 667	12 819
Crawfordsville town, Crittenden County	111	112	88	93	73	63	26 518	31 667	10 972	12 176
Crossett city, Ashley County	1 549	1 298	1 275	868	1 086	580	35 442	43 864	15 958	18 288
Cushman town, Independence County	104	114	73	75	57	57	25 000	29 125	15 313	11 836
Daisy town, Pike County	24	25	24	15	21	8	26 607	26 250	28 750	11 896
Damascus town	86	57	66	42	50	29	28 977	38 750	13 750	18 342
Faulkner County (part)	21	21	16	14	13	8	27 083	34 375	6 875	12 454
Van Buren County (part)	65	36	50	28	37	21	30 000	39 000	18 750	21 222
Danville city, Yell County	685	436	537	320	428	216	26 506	29 185	17 206	12 533
Dardanelle city, Yell County	1 192	882	917	620	721	448	25 727	30 457	15 000	14 583
Datto town, Clay County	24	19	19	16	8	11	28 750	34 375	10 000	12 790
Decatur city, Benton County	366	303	317	216	252	156	29 844	33 333	15 000	11 618
Delaplaine town, Greene County	34	27	27	19	23	13	31 000	27 500	21 250	13 076
Delight city, Pike County	83	59	68	44	61	36	23 977	33 125	9 750	12 749
Dell town, Mississippi County	67	44	53	32	47	21	26 607	31 667	19 688	15 762
Denning town, Franklin County	60	49	49	38	33	19	23 750	32 708	11 250	12 487
De Queen city, Sevier County	1 599	1 016	1 208	713	957	419	25 707	31 582	12 533	12 968
Dermott city, Chicot County	637	673	448	463	351	278	17 857	22 214	9 702	9 998
Des Arc city, Prairie County	503	408	363	288	301	188	23 750	28 264	12 891	14 629
De Valls Bluff town, Prairie County	166	161	138	113	122	75	21 534	32 708	9 412	13 582
De Witt city, Arkansas County	849	826	645	551	528	356	22 545	26 940	12 992	13 408
Diamond City city, Boone County	169	132	126	76	97	49	23 704	27 946	15 469	13 968
Diaz city, Jackson County	325	284	253	229	219	166	34 792	38 646	11 806	15 867
Dierks city, Howard County	315	240	275	187	222	125	27 900	31 667	11 364	13 515
Donaldson town, Hot Spring County	80	55	60	34	47	32	22 813	28 500	13 021	13 307
Dover city, Pope County	318	333	263	250	213	165	27 697	33 879	14 531	13 261
Dumas city, Desha County	1 200	1 178	908	878	748	622	25 754	32 255	14 089	12 727
Dyer town, Crawford County	131	118	110	62	83	48	23 438	28 500	13 125	13 206
Dyess town, Mississippi County	129	108	106	75	92	45	25 000	26 447	19 000	11 047
Earle city, Crittenden County	558	565	471	346	289	243	20 344	22 775	13 611	13 260
East Camden town, Ouachita County	243	210	215	170	174	143	30 804	40 568	17 955	13 272
East End CDP, Saline County	1 842	1 615	1 682	1 324	1 458	1 032	46 678	49 649	28 750	19 198
Edmondson town, Crittenden County	90	91	69	65	56	46	28 056	30 000	13 750	14 143
Egypt town, Craighead County	20	12	14	12	9	8	18 750	24 063	10 938	9 828
Elaine city, Phillips County	163	169	117	102	83	66	19 479	22 813	12 500	12 640
El Dorado city, Union County	4 771	4 911	3 733	3 493	3 093	2 506	27 045	34 753	14 955	16 332
Elkins city, Washington County	381	332	332	278	290	223	39 318	45 750	17 000	17 161
Elm Springs city	308	296	266	211	237	132	40 703	45 536	17 000	17 551
Benton County (part)	2	-	2	-	-	-	51 250	51 250	-	20 140
Washington County (part)	306	296	264	211	237	132	40 547	45 179	17 000	17 539
Emerson town, Columbia County	95	75	87	58	68	44	32 969	40 000	16 250	14 988
Emmet city	102	111	96	80	79	55	22 386	26 250	16 250	11 726
Hempstead County (part)	10	15	8	8	8	5	24 583	24 583	23 750	13 289
Nevada County (part)	92	96	88	72	71	50	21 667	27 083	15 250	11 603
England city, Lonoke County	691	720	557	534	517	378	28 516	34 335	12 269	14 095
Enola town, Faulkner County	64	39	58	28	49	22	40 139	41 591	10 313	20 685
Etowah town, Mississippi County	68	71	49	54	42	47	21 563	23 750	11 719	8 890
Eudora city, Chicot County	477	632	337	404	257	305	17 857	19 840	10 109	9 437
Eureka Springs city, Carroll County	613	712	519	520	365	329	25 547	40 341	14 920	18 439
Evening Shade town, Sharp County	123	102	94	86	70	66	24 500	31 111	12 750	13 662
Everton town, Boone County	41	42	34	30	21	19	18 438	27 292	10 000	14 274

Table 10. **Work Status and Income in 1999: 2000**—Con.

[Data based on a sample (except Tables 65-68). For information on confidentiality protection, coverage, sampling error, and nonsampling error, see Appendix G.
For location of definitions, see "How to Use This Census Report"]

State County Place	Population 16 years and over, worked in 1999						Median income in 1999 (dollars)			Per capita income in 1999 (dollars)
	Total		Worked 40 or more weeks							
			Total		Full-time, year-round					
	Male	Female	Male	Female	Male	Female	Households	Families	Nonfamily households	
PLACE—Con.										
Fairfield Bay city	373	353	283	231	197	131	35 089	42 419	21 546	24 900
Cleburne County (part)	16	21	3	3	3	3	52 768	53 182	21 250	22 367
Van Buren County (part)	357	332	280	228	194	128	34 340	41 800	21 571	25 061
Fargo town, Monroe County	25	26	24	15	23	13	24 375	28 750	10 000	8 634
Farmington city, Washington County	1 084	1 052	935	856	793	576	38 969	43 472	22 902	15 387
Fayetteville city, Washington County	19 991	17 036	14 455	10 977	10 154	6 527	31 345	45 074	20 324	18 311
Felsenthal town, Union County	34	30	25	22	24	19	31 000	35 417	27 500	16 975
Fifty-Six city, Stone County	46	50	37	36	29	23	34 375	35 750	8 750	15 783
Fisher town, Poinsett County	70	54	61	40	50	31	19 286	24 500	13 750	10 334
Flippin city, Marion County	296	322	246	235	200	167	19 395	25 573	11 905	10 873
Fordyce city, Dallas County	1 094	907	837	699	683	477	23 297	30 120	10 750	12 118
Foreman city, Little River County	252	246	211	193	162	133	22 176	29 231	12 202	13 202
Forrest City city, St. Francis County	3 023	2 709	1 935	1 755	1 563	1 181	23 111	27 432	11 510	11 716
Fort Smith city, Sebastian County	22 381	19 467	18 466	14 813	14 911	9 986	32 157	41 012	20 496	18 994
Fouke town, Miller County	208	152	174	109	145	79	25 192	35 089	13 125	11 075
Fountain Hill town, Ashley County	39	29	26	20	20	9	25 250	37 750	9 500	12 568
Fountain Lake town, Garland County	102	93	85	43	73	28	30 469	31 188	22 778	15 943
Fourche town, Perry County	17	16	11	14	5	12	30 417	31 250	8 750	12 927
Franklin town, Izard County	59	44	56	31	47	30	19 750	26 250	8 438	13 434
Fredonia (Biscoe) town, Prairie County	104	98	83	69	73	53	21 406	23 571	11 250	9 641
Friendship town, Hot Spring County	60	42	57	30	55	13	39 792	45 000	9 583	14 865
Fulton city, Hempstead County	79	50	58	36	49	31	24 583	29 167	8 125	11 280
Garfield town, Benton County	133	125	91	85	65	45	33 393	38 750	21 875	13 159
Garland town, Miller County	74	70	53	48	52	24	17 500	20 625	11 563	9 292
Garner town, White County	62	60	49	38	45	24	24 688	28 393	13 750	11 015
Gassville city, Baxter County	368	408	306	288	268	232	25 478	30 481	13 523	12 221
Gateway town, Benton County	18	23	11	18	7	11	32 679	45 625	21 250	16 557
Gentry city, Benton County	525	497	459	397	377	278	31 765	37 569	15 592	14 309
Georgetown town, White County	13	13	11	13	6	9	12 500	25 357	8 750	8 283
Gibson CDP, Pulaski County	1 305	1 349	1 156	1 045	906	772	46 705	51 250	26 000	17 919
Gilbert town, Searcy County	10	6	6	2	4	2	18 750	20 625	11 250	15 729
Gillett city, Arkansas County	222	220	178	141	122	93	31 538	36 719	15 208	17 247
Gillham town, Sevier County	65	37	49	23	43	17	24 375	24 375	18 750	10 758
Gilmore town, Crittenden County	67	67	40	43	27	34	20 625	22 031	6 389	8 867
Glenwood city, Pike County	405	345	343	231	279	144	24 740	32 829	12 273	14 137
Goshen town, Washington County	256	200	221	146	182	102	47 083	52 891	22 857	18 513
Gosnell city, Mississippi County	1 052	932	852	616	739	469	31 423	37 176	19 861	13 371
Gould city, Lincoln County	215	282	160	189	134	107	19 031	24 028	7 695	11 881
Grady city, Lincoln County	111	94	77	53	52	33	22 321	24 500	10 750	11 679
Grannis city, Polk County	161	120	144	89	116	68	29 083	30 893	17 813	14 642
Gravel Ridge CDP, Pulaski County	1 004	898	943	646	737	472	39 551	44 318	21 591	16 932
Gravette city, Benton County	450	469	381	340	324	244	29 881	34 844	12 679	15 241
Greenbrier city, Faulkner County	731	863	619	674	527	484	37 351	43 125	19 514	17 950
Green Forest city, Carroll County	758	548	606	433	489	344	23 750	26 765	14 018	10 720
Greenland city, Washington County	251	271	210	210	174	159	39 643	41 875	20 556	16 127
Greenway town, Clay County	76	45	69	29	48	25	25 682	27 500	10 833	11 533
Greenwood city, Sebastian County	1 934	1 952	1 725	1 423	1 503	1 006	37 230	41 278	20 556	16 254
Greers Ferry city, Cleburne County	220	211	162	145	126	109	30 238	32 344	18 333	16 496
Griffithville town, White County	64	46	58	35	53	24	25 000	35 625	18 250	13 082
Grubbs town, Jackson County	120	102	102	70	73	60	23 929	33 036	8 523	11 809
Guion town, Izard County	19	18	13	7	9	3	16 875	20 833	8 333	11 264
Gum Springs town, Clark County	71	37	56	21	36	5	31 000	34 167	18 750	13 404
Gurdon city, Clark County	586	532	494	374	424	242	26 446	33 564	13 750	15 043
Guy town, Faulkner County	56	50	43	40	43	23	35 625	38 977	13 125	15 732
Hackett city, Sebastian County	170	160	143	127	102	109	30 809	35 909	13 523	13 051
Hamburg city, Ashley County	702	575	567	391	410	246	26 189	36 875	10 645	14 599
Hampton city, Calhoun County	391	337	319	253	260	186	25 057	29 948	15 000	15 489
Hardy city, Sharp County	132	108	93	80	77	58	17 375	25 500	9 167	12 204
Harrell city, Calhoun County	51	65	44	55	36	34	21 875	33 333	7 750	12 539
Harrisburg city, Poinsett County	481	409	390	309	337	187	22 862	28 274	12 012	13 813
Harrison city, Boone County	3 217	2 953	2 564	2 100	2 003	1 506	27 850	34 009	13 137	16 909
Hartford city, Sebastian County	157	178	118	140	105	90	22 500	27 321	11 094	10 845
Hartman city, Johnson County	153	115	116	86	80	64	22 891	24 821	12 109	15 188
Haskell city, Saline County	818	531	572	389	489	306	33 583	38 438	21 438	13 692
Hatfield town, Polk County	105	76	74	61	51	36	19 412	23 750	10 833	10 447
Havana city, Yell County	94	74	74	55	57	38	30 625	27 500	14 583	10 963
Haynes town, Lee County	33	36	16	29	9	10	19 583	21 250	8 125	8 057
Hazen city, Prairie County	416	370	364	250	298	176	29 800	35 990	18 355	14 805
Heber Springs city, Cleburne County	1 478	1 496	1 267	1 034	936	679	29 599	37 228	15 513	19 656
Hector town, Pope County	112	104	84	58	75	36	31 250	36 375	17 083	13 432
Helena city, Phillips County	1 011	1 244	828	857	630	560	18 662	21 534	12 192	13 028
Hensley CDP, Pulaski County	41	33	34	26	34	19	26 607	29 286	10 156	10 878
Hermitage town, Bradley County	144	137	108	73	80	48	18 438	24 792	9 375	10 571
Hickory Ridge city, Cross County	92	78	73	65	60	46	22 778	28 906	11 875	13 053
Higden town, Cleburne County	26	21	26	16	22	16	41 875	48 750	27 500	22 133
Higginson town, White County	99	84	83	53	64	35	25 114	29 250	17 500	11 568
Highfill town, Benton County	132	74	132	43	97	33	28 854	30 938	18 750	12 701
Highland city, Sharp County	223	221	179	158	136	94	28 929	32 788	18 750	14 589
Hindsville town, Madison County	21	15	14	12	14	8	22 500	37 708	13 125	13 868
Holland city, Faulkner County	117	126	100	77	77	61	32 368	34 583	12 917	15 370
Holly Grove city, Monroe County	142	160	92	121	72	60	15 294	17 232	9 196	10 047
Hope city, Hempstead County	2 501	2 335	2 037	1 663	1 707	1 242	25 385	28 445	15 169	12 783
Horatio city, Sevier County	237	221	200	171	157	109	27 419	31 000	11 250	11 738

Table 10. **Work Status and Income in 1999: 2000**—Con.

[Data based on a sample (except Tables 65-68). For information on confidentiality protection, coverage, sampling error, and nonsampling error, see Appendix G.
For location of definitions, see "How to Use This Census Report"]

State County Place	Population 16 years and over, worked in 1999						Median income in 1999 (dollars)			Per capita income in 1999 (dollars)
	Total		Worked 40 or more weeks							
			Total		Full-time, year-round					
	Male	Female	Male	Female	Male	Female	Households	Families	Nonfamily households	
PLACE—Con.										
Horseshoe Bend city	371	293	271	186	180	133	26 714	34 129	17 571	18 987
Fulton County (part)	-	-	-	-	-	-	33 750	33 750	-	14 500
Izard County (part)	371	293	271	186	180	133	26 613	34 167	17 571	19 011
Sharp County (part)	-	-	-	-	-	-	-	-	-	-
Horseshoe Lake town, Crittenden County	97	73	89	50	62	38	30 083	36 250	16 023	17 517
Hot Springs city, Garland County	8 591	8 267	6 739	5 886	5 334	4 073	26 040	32 819	16 784	17 961
Hot Springs Village CDP	1 335	1 089	981	667	685	360	41 875	48 958	25 083	24 492
Garland County (part)	1 047	882	782	551	544	285	40 296	46 366	24 555	23 246
Saline County (part)	288	207	199	116	141	75	51 102	53 021	28 333	29 076
Houston town, Perry County	48	38	48	23	39	18	25 000	33 750	16 875	17 130
Hoxie city, Lawrence County	744	657	594	479	460	336	24 726	30 085	12 500	12 190
Hughes city, St. Francis County	362	364	258	214	213	147	18 333	22 976	9 712	10 039
Humnoke city, Lonoke County	82	64	61	53	50	33	21 528	28 125	8 611	15 194
Humphrey city	237	187	194	139	169	97	25 880	33 824	15 250	12 517
Arkansas County (part)	120	93	103	71	85	49	21 667	32 955	12 500	12 652
Jefferson County (part)	117	94	91	68	84	48	26 534	35 313	20 179	12 386
Hunter town, Woodruff County	29	33	25	18	15	15	22 500	32 500	11 667	28 172
Huntington city, Sebastian County	186	134	161	98	149	69	30 703	36 250	11 375	12 614
Huntsville city, Madison County	438	392	363	302	290	208	25 288	32 609	15 083	14 686
Huttig city, Union County	148	174	132	107	109	70	25 284	32 000	12 188	12 215
Imboden town, Lawrence County	174	141	135	92	109	68	24 489	33 438	11 071	14 361
Jacksonport town, Jackson County	78	65	63	43	47	33	26 563	28 333	17 188	14 150
Jacksonville city, Pulaski County	9 174	7 909	7 786	5 881	6 254	3 964	35 460	40 381	21 341	16 369
Jasper city, Newton County	82	94	68	58	51	32	13 456	26 667	9 141	13 557
Jennette town, Crittenden County	21	30	17	22	11	11	22 500	23 750	9 375	7 571
Jericho town, Crittenden County	36	44	22	29	21	25	20 625	28 214	4 063	8 577
Jerome city, Drew County	29	6	23	3	16	3	29 167	29 167	-	11 707
Johnson city, Washington County	726	724	621	561	543	405	44 556	51 618	32 450	21 502
Joiner city, Mississippi County	121	124	97	83	84	60	26 875	30 000	16 042	10 454
Jonesboro city, Craighead County	16 509	15 260	13 208	10 632	10 162	6 992	32 196	42 082	18 402	17 884
Judsonia city, White County	419	442	324	306	271	176	25 660	31 176	11 205	11 891
Junction City city, Union County	157	152	121	91	90	59	27 981	29 107	16 250	11 803
Keiser city, Mississippi County	227	202	187	145	163	120	35 517	36 940	14 583	14 769
Kensett city, White County	443	357	340	238	270	158	20 478	26 161	11 774	11 049
Keo town, Lonoke County	84	59	71	49	53	40	40 250	43 333	20 750	21 159
Kibler city, Crawford County	245	247	198	171	164	129	33 889	36 761	14 821	15 763
Kingsland city, Cleveland County	102	80	82	61	64	37	20 536	28 958	9 750	9 500
Knobel town, Clay County	62	58	50	48	39	32	18 750	32 000	7 143	10 624
Knoxville city, Johnson County	141	133	120	102	98	62	31 250	34 375	18 750	15 404
Lafe town, Greene County	105	104	83	80	64	62	30 938	32 125	26 250	12 234
LaGrange town, Lee County	22	39	17	29	14	16	22 708	26 250	10 208	11 516
Lake City town, Craighead County	489	463	384	339	333	249	30 844	33 477	12 500	14 126
Lake Hamilton CDP, Garland County	468	384	399	283	318	184	36 667	45 250	24 848	23 992
Lakeview city, Baxter County	132	104	112	86	92	53	31 667	38 482	21 250	16 667
Lake View city, Phillips County	82	89	52	57	41	38	15 536	16 944	7 143	13 651
Lake Village city, Chicot County	549	624	432	404	335	244	20 625	28 438	12 311	12 677
Lamar city, Johnson County	344	293	283	193	233	148	23 317	27 143	13 603	11 852
Lavaca city, Sebastian County	525	527	450	410	388	304	39 427	43 542	19 306	15 917
Leachville city, Mississippi County	509	449	394	292	339	205	25 789	32 574	11 992	15 360
Lead Hill town, Boone County	50	55	42	50	31	42	30 625	32 500	11 250	13 051
Leola town, Grant County	126	102	120	65	94	39	30 625	32 778	12 813	11 844
Lepanto city, Poinsett County	479	465	386	287	334	231	22 599	30 074	9 677	12 550
Leslie city, Searcy County	104	98	65	73	43	48	14 485	21 607	10 000	10 446
Letona town, White County	51	28	38	24	35	15	21 875	27 500	15 417	12 303
Lewisville city, Lafayette County	291	310	216	212	171	157	26 719	34 712	14 896	13 733
Lexa city, Phillips County	75	89	62	63	51	51	30 446	31 339	7 083	12 168
Lincoln city, Washington County	443	461	357	313	304	239	27 639	37 102	13 942	14 232
Little Flock city, Benton County	889	658	778	481	617	339	32 768	38 456	20 288	16 447
Little Rock city, Pulaski County	50 895	52 476	42 032	40 044	33 712	28 091	37 572	47 446	26 119	23 209
Lockesburg town, Sevier County	184	179	138	125	117	75	27 132	31 625	15 625	12 092
London city, Pope County	240	229	204	145	166	112	30 804	36 172	15 833	14 815
Lonoke city, Lonoke County	994	961	830	730	711	511	31 558	44 423	14 818	15 598
Lonsdale town, Garland County	31	29	25	24	21	16	25 500	26 000	23 750	11 572
Louann town, Ouachita County	37	37	37	25	26	15	17 273	18 333	13 750	11 288
Lowell city, Benton County	1 651	1 352	1 526	1 151	1 328	859	48 063	55 944	32 353	20 861
Luxora town, Mississippi County	241	274	184	176	138	147	20 304	23 906	8 646	9 060
Lynn town, Lawrence County	71	56	55	44	47	31	22 778	27 375	15 536	14 409
McAlmont CDP, Pulaski County	409	467	294	315	234	241	19 762	27 174	13 980	11 737
McCaskill city, Hempstead County	16	18	10	12	7	10	25 000	26 250	9 375	8 826
McCrory city, Woodruff County	386	453	303	322	233	237	24 375	32 179	13 015	15 351
McDougal town, Clay County	54	45	39	34	27	22	20 250	23 393	7 143	10 464
McGehee city, Desha County	952	931	769	636	566	432	21 909	25 270	12 121	14 191
McNab town, Hempstead County	10	6	5	3	5	3	29 375	41 250	11 875	9 088
McNeil city, Columbia County	141	131	105	87	87	67	21 136	27 188	9 063	8 986
McRae city, White County	179	175	150	123	111	96	20 750	25 833	12 946	10 917
Madison city, St. Francis County	162	205	110	148	87	108	15 700	20 682	10 500	9 733
Magazine city, Logan County	207	191	178	141	150	95	27 438	31 534	11 765	14 441
Magness town, Independence County	37	30	27	23	18	23	27 969	35 000	9 063	24 967
Magnolia city, Columbia County	2 577	2 589	1 861	1 824	1 451	1 160	26 011	35 269	16 788	15 403
Malvern city, Hot Spring County	2 034	2 081	1 666	1 571	1 346	1 220	27 007	34 563	13 961	14 848
Mammoth Spring city, Fulton County	256	234	222	165	172	103	20 588	26 438	10 789	12 487
Manila city, Mississippi County	764	660	634	436	477	287	24 896	33 105	9 821	13 754

Table 10. **Work Status and Income in 1999: 2000**—Con.

[Data based on a sample (except Tables 65-68). For information on confidentiality protection, coverage, sampling error, and nonsampling error, see Appendix G.
For location of definitions, see "How to Use This Census Report"]

State County Place	Population 16 years and over, worked in 1999						Median income in 1999 (dollars)			Per capita income in 1999 (dollars)
	Total		Worked 40 or more weeks							
			Total		Full-time, year-round					
	Male	Female	Male	Female	Male	Female	Households	Families	Nonfamily households	
PLACE—Con.										
Mansfield city	268	270	229	188	200	133	26 938	35 000	13 681	13 012
Scott County (part)	102	93	78	58	71	40	20 156	27 143	12 222	11 626
Sebastian County (part)	166	177	151	130	129	93	30 096	37 273	16 250	13 852
Marianna city, Lee County	881	1 030	613	658	445	410	17 643	20 611	10 000	10 253
Marie town, Mississippi County	32	26	28	13	15	11	38 333	38 333	45 000	12 686
Marion city, Crittenden County	2 716	2 464	2 434	2 055	2 030	1 353	44 084	50 853	32 594	19 074
Marked Tree city, Poinsett County	566	564	452	406	381	339	22 591	30 197	11 830	11 867
Marmaduke city, Greene County	298	243	251	189	207	137	23 300	31 016	11 563	11 506
Marshall city, Searcy County	267	252	204	156	146	109	18 846	27 500	9 688	13 772
Marvell city, Phillips County	234	277	202	178	153	109	22 368	26 500	13 750	16 797
Maumelle city, Pulaski County	3 364	3 108	3 122	2 653	2 813	1 927	65 534	71 826	30 982	30 013
Mayflower city, Faulkner County	482	404	407	299	329	237	35 469	39 013	21 429	19 889
Maynard town, Randolph County	89	90	55	69	45	52	17 206	23 056	8 750	11 668
Melbourne city, Izard County	396	373	308	284	250	182	22 757	31 900	13 631	13 110
Mena city, Polk County	1 277	1 185	1 048	860	826	609	22 671	30 164	13 028	14 710
Menifee town, Conway County	74	86	53	60	44	47	27 500	34 750	12 708	12 624
Midland town, Sebastian County	56	48	42	29	41	24	25 313	28 500	10 313	13 552
Mineral Springs city, Howard County	310	304	249	247	206	189	29 853	31 150	16 964	12 477
Minturn town, Lawrence County	38	25	31	17	19	17	23 036	25 313	15 833	11 438
Mitchellville city, Desha County	68	118	49	91	42	68	17 625	19 500	6 188	8 680
Monette city, Craighead County	292	265	259	189	207	132	27 500	33 796	13 382	16 517
Monticello city, Drew County	2 521	2 286	1 869	1 545	1 338	1 005	26 821	36 615	16 164	16 113
Montrose city, Ashley County	110	86	86	57	70	37	20 625	22 361	13 000	10 363
Moorefield town, Independence County	44	52	37	42	32	34	26 875	29 167	14 750	14 248
Moro town, Lee County	65	50	59	37	42	27	27 857	35 625	12 813	13 264
Morrilton city, Conway County	1 493	1 577	1 163	1 138	875	682	28 007	36 432	14 253	16 957
Morrison Bluff town, Logan County	19	17	14	9	14	9	38 750	41 875	8 750	56 436
Mountainburg city, Crawford County	174	150	135	100	111	55	25 446	33 295	14 000	14 445
Mountain Home city, Baxter County	2 002	2 286	1 645	1 829	1 340	1 266	26 869	34 895	16 186	16 789
Mountain Pine city, Garland County	173	161	152	126	118	89	20 804	22 344	11 818	9 806
Mountain View city, Stone County	712	592	567	409	454	307	19 302	27 589	10 237	17 375
Mount Ida city, Montgomery County	189	188	154	143	133	95	21 438	30 714	13 750	13 532
Mount Pleasant town, Izard County	99	91	81	68	64	37	21 875	29 286	7 500	11 014
Mount Vernon city, Faulkner County	40	32	31	24	24	16	26 406	40 625	8 750	12 593
Mulberry city, Crawford County	422	345	348	240	293	171	27 197	32 321	10 990	14 204
Murfreesboro city, Pike County	398	435	337	330	258	209	26 806	33 456	12 131	17 124
Nashville city, Howard County	1 233	1 121	971	740	813	528	23 480	28 611	16 285	13 258
Newark city, Independence County	295	273	237	197	204	142	28 239	34 545	12 212	14 392
Newport city, Jackson County	1 593	1 768	1 081	1 154	890	808	24 151	33 500	12 610	15 757
Nimmons town, Clay County	41	20	33	15	19	8	28 000	29 792	14 375	10 725
Norfork city, Baxter County	97	102	66	82	49	53	30 192	34 375	16 750	16 671
Norman town, Montgomery County	91	88	71	50	53	25	20 481	25 417	9 375	10 807
Norphlet city, Union County	194	197	159	141	144	98	39 063	45 500	14 583	15 754
North Crossett CDP, Ashley County	946	670	779	448	606	286	29 734	35 682	16 168	14 945
North Little Rock city, Pulaski County	16 179	16 166	13 506	12 566	11 062	9 129	35 578	43 595	22 152	19 662
Oak Grove town, Carroll County	103	86	77	59	70	37	25 625	28 750	13 333	15 364
Oak Grove Heights town, Greene County	210	202	176	158	134	107	31 979	37 083	10 000	12 603
Oakhaven city, Hempstead County	13	18	13	13	13	9	63 750	63 750	70 000	22 535
Oden town, Montgomery County	56	50	45	34	34	21	33 750	36 563	10 938	12 610
Ogden town, Little River County	65	41	56	25	48	11	26 250	31 250	14 583	12 118
Oil Trough town, Independence County	53	49	39	37	36	24	31 528	33 750	24 107	14 079
O'Kean town, Randolph County	59	49	51	29	36	23	24 688	35 208	9 773	11 342
Okolona town, Clark County	42	26	38	18	38	14	30 833	35 000	20 000	14 318
Ola city, Yell County	301	257	246	165	204	110	19 375	24 125	12 500	10 117
Omaha town, Boone County	42	41	32	29	23	25	18 000	30 000	13 750	12 636
Oppelo city, Conway County	222	187	188	120	160	78	32 202	41 667	17 813	18 674
Osceola city, Mississippi County	1 834	1 902	1 407	1 367	1 222	998	23 163	26 588	15 591	12 406
Oxford city, Izard County	148	122	120	90	92	58	22 313	25 250	8 750	10 778
Ozan city, Hempstead County	25	22	22	22	20	17	33 333	34 167	28 750	12 977
Ozark city, Franklin County	829	760	669	555	526	392	26 057	31 537	14 722	12 583
Palestine city, St. Francis County	200	184	145	146	121	110	24 904	36 023	10 357	14 462
Pangburn city, White County	163	140	127	94	102	69	25 735	31 250	11 250	15 234
Paragould city, Greene County	5 817	5 540	5 065	4 024	4 090	2 657	30 815	39 431	15 213	18 076
Paris city, Logan County	853	830	716	604	578	416	25 424	32 409	14 014	14 738
Parkdale city, Ashley County	70	72	42	46	33	35	16 188	16 875	12 500	9 050
Parkers-Iron Springs CDP, Pulaski County	1 088	976	923	680	814	484	39 766	47 813	21 296	19 508
Parkin city, Cross County	311	285	223	199	180	138	18 669	25 893	8 790	11 050
Patmos town, Hempstead County	17	16	8	10	7	10	43 500	44 000	2 500-	13 597
Patterson town, Woodruff County	126	85	92	64	71	41	17 308	21 250	12 500	12 532
Peach Orchard town, Clay County	49	31	41	20	38	18	30 000	25 750	13 393	11 051
Pea Ridge city, Benton County	687	547	588	449	515	358	37 244	42 222	17 548	15 149
Perla town, Hot Spring County	36	18	21	11	20	9	19 545	25 625	17 969	14 676
Perry town, Perry County	91	85	79	62	73	50	31 750	32 500	25 625	12 803
Perrytown city, Hempstead County	57	86	54	58	42	44	30 625	38 438	16 250	23 059
Perryville city, Perry County	340	316	276	220	218	153	29 596	38 229	13 571	15 299
Piggott city, Clay County	909	952	738	772	618	526	25 404	35 625	11 867	16 382
Pindall town, Searcy County	21	17	19	17	10	9	32 500	32 750	9 375	12 550
Pine Bluff city, Jefferson County	12 013	12 892	9 101	9 078	6 996	6 054	27 247	34 362	16 624	14 637
Pineville town, Izard County	84	63	64	41	49	24	25 000	30 208	12 344	10 339
Piney CDP, Garland County	1 162	989	989	698	734	464	31 827	34 780	18 818	15 055
Plainview city, Yell County	211	160	177	95	124	66	26 583	30 500	10 694	16 247
Pleasant Plains town, Independence County	53	46	47	40	45	29	22 188	35 000	11 250	11 129
Plumerville city, Conway County	225	206	185	155	161	111	28 571	37 679	13 295	13 968
Pocahontas city, Randolph County	1 466	1 548	1 137	1 113	982	750	24 450	29 525	13 185	15 529
Pollard town, Clay County	52	46	38	37	34	33	19 375	23 750	12 500	10 220
Portia town, Lawrence County	126	98	99	77	63	46	21 250	31 250	8 250	13 118
Portland city, Ashley County	161	121	128	87	107	53	28 036	32 375	15 500	13 094

Table 10. **Work Status and Income in 1999: 2000**—Con.

[Data based on a sample (except Tables 65-68). For information on confidentiality protection, coverage, sampling error, and nonsampling error, see Appendix G.
For location of definitions, see "How to Use This Census Report"]

State County Place	Population 16 years and over, worked in 1999						Median income in 1999 (dollars)			Per capita income in 1999 (dollars)
	Total		Worked 40 or more weeks							
			Total		Full-time, year-round					
	Male	Female	Male	Female	Male	Female	Households	Families	Nonfamily households	
PLACE—Con.										
Pottsville town, Pope County	379	317	313	227	272	141	32 841	37 763	17 500	15 066
Powhatan town, Lawrence County	8	5	8	5	8	5	31 875	42 917	11 250	13 149
Poyen town, Grant County	73	64	60	50	47	35	30 625	37 500	11 875	13 835
Prairie Creek CDP, Benton County	538	443	431	305	339	227	59 000	61 709	31 339	37 355
Prairie Grove city, Washington County	606	611	523	492	454	330	34 628	41 972	15 263	16 154
Prattsville town, Grant County	100	55	75	50	62	38	42 679	47 500	12 292	17 544
Prescott city, Nevada County	796	820	645	609	529	391	21 612	28 665	10 851	11 515
Pyatt town, Marion County	54	43	50	32	27	24	19 583	26 250	8 000	8 633
Quitman city	163	181	146	129	123	89	24 375	31 964	16 071	15 537
Cleburne County (part)	157	171	141	122	118	86	24 183	30 893	15 833	15 725
Faulkner County (part)	6	10	5	7	5	3	43 750	56 250	16 250	12 600
Ratcliff city, Logan County	51	37	43	28	32	23	23 000	27 500	20 500	13 530
Ravenden town, Lawrence County	124	114	96	89	73	46	25 625	29 896	11 250	10 723
Ravenden Springs town, Randolph County	29	29	17	21	10	10	19 688	23 438	15 313	13 342
Reader town	12	13	9	11	9	11	14 375	14 583	13 750	9 037
Nevada County (part)	2	-	2	-	2	-	88 750	88 750	-	29 529
Ouachita County (part)	10	13	7	11	7	11	14 375	14 583	13 750	4 788
Rector city, Clay County	492	461	353	343	281	209	21 051	29 330	9 255	14 931
Redfield city, Jefferson County	347	296	294	239	242	165	36 302	46 333	19 917	16 881
Reed town, Desha County	56	40	35	30	30	17	16 806	18 333	6 528	8 727
Reyno town, Randolph County	103	116	84	78	69	54	21 250	27 500	8 750	11 373
Rison city, Cleveland County	261	240	206	189	166	127	20 865	30 833	10 500	13 106
Rockport town, Hot Spring County	219	178	189	117	146	79	35 250	40 750	19 000	15 299
Rockwell CDP, Garland County	812	747	725	564	611	415	46 366	53 241	23 750	24 647
Roe town, Monroe County	42	28	33	23	24	20	38 750	50 000	23 750	23 028
Rogers city, Benton County	10 873	9 416	9 403	7 261	7 800	5 258	40 474	45 876	23 507	19 761
Rondo town, Lee County	67	27	46	21	32	16	15 000	26 250	11 000	13 601
Rose Bud town, White County	109	99	76	72	57	39	34 732	37 375	31 667	22 677
Rosston town, Nevada County	49	58	40	47	35	34	27 500	36 250	13 750	11 957
Rudy town, Crawford County	15	13	13	10	10	6	21 875	26 250	13 125	11 842
Russell town, White County	63	56	37	36	31	27	20 208	26 250	12 031	12 032
Russellville city, Pope County	6 733	6 197	5 493	4 143	4 192	2 462	30 772	40 242	18 633	16 315
St. Charles town, Arkansas County	71	42	55	27	46	22	24 375	29 167	14 167	13 481
St. Francis city, Clay County	62	62	61	54	49	39	30 278	33 250	19 375	11 198
St. Joe town, Searcy County	30	21	19	13	16	11	20 000	36 250	13 125	12 238
St. Paul town, Madison County	48	29	42	24	23	14	25 625	26 250	14 500	11 865
Salem city, Fulton County	310	301	266	209	228	149	20 714	28 359	11 066	12 891
Salem CDP, Saline County	847	871	752	721	680	554	44 681	52 216	29 531	21 301
Salesville city, Baxter County	101	95	80	76	65	54	23 542	33 611	12 237	17 077
Scott CDP	43	29	38	22	38	22	24 821	32 321	12 500	10 912
Lonoke County (part)	12	7	7	-	7	-	21 250	31 250	11 250	6 063
Pulaski County (part)	31	22	31	22	31	22	24 821	48 077	13 750	14 080
Scranton city, Logan County	58	45	46	37	38	25	26 000	30 313	8 750	25 970
Searcy city, White County	5 425	5 408	3 954	3 076	2 988	1 982	32 321	41 334	18 120	16 553
Sedgwick town, Lawrence County	24	21	24	13	18	10	20 417	25 417	12 500	11 988
Shannon Hills city, Saline County	575	594	505	450	430	340	40 068	43 021	25 417	16 292
Sheridan city, Grant County	1 069	940	908	671	734	443	37 207	43 953	18 304	19 184
Sherrill town, Jefferson County	30	27	22	24	19	6	29 375	33 438	16 875	15 096
Sherwood city, Pulaski County	6 476	6 505	5 669	5 244	4 828	3 717	44 838	51 510	28 603	21 515
Shirley town, Van Buren County	92	83	75	62	64	42	23 958	30 938	9 722	10 096
Sidney town, Sharp County	36	43	29	39	29	25	22 000	23 125	12 083	8 926
Siloam Springs city, Benton County	3 264	2 970	2 573	2 104	2 068	1 395	34 513	41 153	20 722	16 047
Smackover city, Union County	471	423	378	349	336	253	28 807	36 875	13 603	14 461
Smithville town, Lawrence County	25	9	23	5	19	5	36 250	45 250	5 250	11 687
South Lead Hill town, Boone County	21	27	17	19	11	6	30 625	41 250	10 625	15 724
Sparkman city, Dallas County	138	134	127	92	104	71	25 208	32 875	9 167	12 492
Springdale city	13 355	11 142	11 299	8 543	9 200	5 780	36 729	42 170	22 172	16 855
Benton County (part)	630	544	592	390	565	270	61 731	69 926	42 768	26 813
Washington County (part)	12 725	10 598	10 707	8 153	8 635	5 510	35 846	41 265	21 981	16 393
Springtown town, Benton County	30	39	27	23	27	18	26 250	38 750	10 417	12 497
Stamps city, Lafayette County	401	419	334	307	294	219	22 194	26 591	12 500	11 440
Star City city, Lincoln County	511	477	426	356	351	242	32 197	40 156	13 750	13 998
Stephens city, Ouachita County	212	273	182	195	139	116	22 045	30 903	11 750	10 608
Strawberry town, Lawrence County	48	65	35	54	26	30	23 438	33 438	14 375	14 621
Strong city, Union County	136	139	99	99	69	63	21 389	26 023	13 750	10 802
Stuttgart city, Arkansas County	2 452	2 559	2 048	2 075	1 746	1 482	31 664	39 126	20 313	16 490
Subiaco town, Logan County	158	115	143	87	65	73	38 182	40 417	13 750	14 012
Success town, Clay County	41	49	30	42	27	31	25 625	30 469	12 917	30 955
Sulphur Rock town, Independence County	119	92	94	71	74	59	30 000	37 375	9 861	13 309
Sulphur Springs city, Benton County	171	126	121	79	89	63	25 536	29 844	13 611	9 542
Summit city, Marion County	138	125	119	103	87	78	22 500	27 308	11 875	10 393
Sunset city, Crittenden County	53	75	37	38	35	27	17 788	17 250	16 250	7 766
Sweet Home CDP, Pulaski County	181	285	138	173	124	148	23 352	30 781	11 667	8 868
Swifton city, Jackson County	210	205	174	156	132	114	24 375	31 375	13 214	11 922
Taylor city, Columbia County	146	114	115	74	90	44	31 534	39 167	10 875	13 725
Texarkana city, Miller County	6 552	6 338	5 482	4 528	4 368	3 103	31 343	37 157	18 771	17 130
Thornton city, Calhoun County	90	138	72	96	67	58	24 375	31 125	10 000	14 323
Tillar city	69	58	57	43	50	24	29 792	34 821	17 083	13 568
Desha County (part)	11	4	7	-	7	-	41 250	31 250	41 250	10 486
Drew County (part)	58	54	50	43	43	24	29 583	34 821	16 875	13 986

Table 10. **Work Status and Income in 1999: 2000**—Con.

[Data based on a sample (except Tables 65-68). For information on confidentiality protection, coverage, sampling error, and nonsampling error, see Appendix G.
For location of definitions, see "How to Use This Census Report"]

State County Place	Population 16 years and over, worked in 1999						Median income in 1999 (dollars)			Per capita income in 1999 (dollars)
	Total		Worked 40 or more weeks							
			Total		Full-time, year-round					
	Male	Female	Male	Female	Male	Female	Households	Families	Nonfamily households	
PLACE—Con.										
Tinsman city, Calhoun County	11	13	10	11	8	8	24 107	24 643	6 875	9 302
Tollette town, Howard County	85	79	65	61	50	47	24 688	31 250	7 426	10 589
Tontitown city, Washington County	272	254	251	203	198	162	43 750	47 589	27 885	20 058
Traskwood town, Saline County	119	141	107	105	94	94	33 929	40 500	14 375	13 555
Trumann city, Poinsett County	1 823	1 577	1 455	1 066	1 243	805	26 533	32 297	11 524	12 419
Tuckerman city, Jackson County	411	406	345	315	294	236	27 000	33 512	11 250	13 803
Tull town, Grant County	102	90	84	68	69	49	33 750	41 406	15 313	18 017
Tupelo town, Jackson County	45	30	45	20	35	13	27 614	28 750	12 500	12 301
Turrell city, Crittenden County	134	145	126	111	86	90	15 000	21 750	8 750	8 908
Twin Groves town, Faulkner County	84	57	64	43	52	34	34 375	37 222	17 679	16 811
Tyronza town, Poinsett County	255	218	208	163	175	108	30 188	34 333	14 018	12 984
Ulm town, Prairie County	71	57	55	37	39	24	31 458	32 083	12 188	13 428
Valley Springs town, Boone County	40	50	34	40	28	33	27 143	27 321	16 875	11 614
Van Buren city, Crawford County	4 975	4 610	4 204	3 480	3 426	2 510	33 608	37 198	19 321	14 948
Vandervoort town, Polk County	30	16	28	11	19	9	21 042	28 750	14 375	8 135
Victoria town, Mississippi County	12	5	12	5	10	4	28 750	28 750	21 250	8 721
Vilonia town, Faulkner County	577	582	502	405	428	318	45 147	50 184	20 938	17 495
Viola town, Fulton County	87	73	74	59	51	34	26 667	31 094	12 778	12 953
Wabbaseka city, Jefferson County	47	41	26	29	26	12	14 792	24 375	11 563	10 902
Waldenburg town, Poinsett County	26	8	23	6	19	3	23 750	33 250	15 000	11 452
Waldo city, Columbia County	341	335	249	225	208	169	20 353	24 306	12 574	11 170
Waldron city, Scott County	842	752	689	538	533	386	21 921	26 829	14 738	12 193
Walnut Ridge city, Lawrence County	1 271	1 148	1 020	859	800	526	28 953	36 735	14 666	14 974
Ward city, Lonoke County	691	611	586	444	499	315	32 924	34 702	21 023	13 581
Warren city, Bradley County	1 335	1 242	969	868	768	569	22 162	27 618	11 964	13 453
Washington city, Hempstead County	26	37	21	36	17	23	19 375	21 042	13 125	16 066
Watson city, Desha County	53	66	42	55	33	38	17 143	33 889	8 125	13 631
Weiner city, Poinsett County	214	193	189	144	148	91	32 125	42 222	16 375	18 222
Weldon town, Jackson County	20	26	20	21	20	12	27 188	56 250	21 875	20 161
West Crossett CDP, Ashley County	459	320	405	203	346	156	35 089	37 763	22 500	15 759
Western Grove town, Newton County	96	97	83	71	68	51	24 722	30 694	12 396	12 731
West Fork city, Washington County	582	517	515	375	440	256	37 356	41 818	16 771	14 976
West Helena city, Phillips County	1 530	1 920	1 221	1 398	980	1 004	21 130	25 014	12 297	11 234
West Memphis city, Crittenden County	6 231	6 625	4 889	4 885	4 010	3 617	27 399	32 465	18 490	13 679
West Point town, White County	49	48	31	34	27	26	23 125	24 375	16 250	11 657
Wheatley city, St. Francis County	115	99	89	78	74	45	27 813	32 917	17 813	13 556
Whelen Springs town, Clark County	23	12	21	12	13	12	19 286	19 792	17 083	10 852
White Hall city, Jefferson County	1 432	1 343	1 250	990	1 046	747	52 045	56 997	23 819	20 524
Wickes town, Polk County	141	111	126	75	91	42	20 515	22 292	11 875	7 572
Widener town, St. Francis County	72	53	47	43	40	23	20 833	24 375	12 917	12 135
Wiederkehr Village city, Franklin County	15	8	14	4	14	4	33 750	43 125	16 875	20 718
Williford town, Sharp County	11	10	9	4	6	4	11 875	20 000	9 643	27 942
Willisville town, Nevada County	44	45	40	26	33	21	28 750	36 250	12 000	12 925
Wilmar city, Drew County	122	135	73	103	56	70	16 304	23 854	11 023	10 810
Wilmot city, Ashley County	135	159	96	104	64	61	14 167	20 917	8 672	9 528
Wilson town, Mississippi County	246	242	212	162	184	114	33 625	38 971	15 875	14 738
Wilton town, Little River County	118	99	91	67	79	45	31 696	32 019	18 750	13 478
Winchester city, Drew County	56	40	44	28	37	8	24 375	29 750	11 563	10 397
Winslow city, Washington County	116	83	98	72	81	45	24 306	28 125	16 094	12 109
Winthrop city, Little River County	47	36	37	32	29	20	25 313	31 094	14 167	13 474
Woodson CDP, Pulaski County	94	92	87	73	54	59	28 750	35 781	8 810	12 854
Wooster town, Faulkner County	131	122	118	80	93	64	35 063	39 375	21 250	15 421
Wrightsville city, Pulaski County	558	190	264	150	227	100	28 036	32 500	18 438	9 518
Wynne city, Cross County	1 962	2 003	1 702	1 483	1 366	1 051	30 125	35 714	17 169	15 800
Yellville city, Marion County	297	267	229	192	176	114	26 250	31 793	14 135	12 618
Zinc town, Boone County	23	14	19	5	19	2	19 063	21 250	9 167	8 512

Table 11. **Earnings in 1999 of Full-Time, Year-Round Workers, by Sex: 2000**

[Data based on a sample (except Tables 65-68). For information on confidentiality protection, coverage, sampling error, and nonsampling error, see Appendix G.
For location of definitions, see "How to Use This Census Report"]

State County County Subdivision Place	Male						Female					
			Earnings in 1999						Earnings in 1999			
	Workers with earnings	Median earnings in 1999 (dollars)	$1 to $24,999 or loss	$25,000 to $49,999	$50,000 to $99,999	$100,000 or more	Workers with earnings	Median earnings in 1999 (dollars)	$1 to $24,999 or loss	$25,000 to $49,999	$50,000 to $99,999	$100,000 or more
The State	**475 338**	**29 784**	**177 926**	**205 438**	**72 816**	**19 158**	**327 588**	**21 270**	**203 302**	**103 913**	**17 740**	**2 633**
Arkansas County	3 836	28 914	1 432	1 804	485	115	2 755	21 127	1 747	884	104	20
Arkansas township	21	21 964	12	8	1	-	11	26 875	4	7	-	-
Barton township	42	26 944	14	26	2	-	42	23 750	23	19	-	-
Bayou Meto township	60	36 094	19	29	12	-	18	16 250	16	2	-	-
Brewer township	10	36 250	5	-	5	-	-	-	-	-	-	-
Chester township	61	28 958	25	24	5	7	23	16 607	20	3	-	-
Crockett township	21	28 750	9	12	-	-	11	27 708	5	6	-	-
Garland township	49	24 844	25	24	-	-	12	14 643	12	-	-	-
Gum Pond township	1 748	30 739	558	909	236	45	1 484	21 688	897	503	78	6
Stuttgart city (part)	1 672	30 678	531	878	218	45	1 439	21 755	865	495	73	6
Henton township	144	25 769	68	57	17	2	85	21 125	56	26	3	-
Humphrey city (part)	85	23 250	46	25	14	-	49	20 893	35	11	3	-
Keaton township	221	25 721	103	98	12	8	157	22 716	105	46	6	-
La Grue township	851	26 442	373	367	88	23	489	20 020	328	156	-	5
De Witt city	528	25 600	252	213	51	12	356	19 052	241	110	-	5
McFall township	31	31 750	8	23	-	-	26	19 821	20	-	6	-
Mill Bayou township	118	28 077	54	35	20	9	79	21 917	43	22	8	6
Almyra town	54	28 571	22	25	7	-	31	20 938	18	11	2	-
Morris township	140	39 063	26	68	39	7	104	19 907	64	40	-	-
Stuttgart city (part)	74	49 583	15	23	29	7	43	24 750	22	21	-	-
Point Deluce township	58	26 818	21	16	19	2	22	40 208	5	17	-	-
Prairie township	126	28 333	51	54	16	5	97	17 868	84	13	-	-
St. Charles town	46	25 417	22	19	5	-	22	13 125	18	4	-	-
Stanley township	135	26 250	61	54	13	7	95	19 531	65	24	3	3
Gillett city	120	27 308	48	52	13	7	93	19 219	65	22	3	3
Ashley County	4 277	35 089	1 165	2 064	940	108	2 253	19 501	1 501	666	68	18
Banner township	14	18 750	14	-	-	-	27	16 518	19	3	5	-
Bayou township	15	31 250	-	15	-	-	13	25 469	5	8	-	-
Bearhouse township	21	25 938	6	15	-	-	2	38 750	-	2	-	-
Beech Creek township	8	35 500	-	8	-	-	4	11 250	4	-	-	-
Carter township	715	29 931	238	371	94	12	408	19 541	278	118	12	-
Hamburg city	410	28 696	141	202	63	4	246	20 750	158	81	7	-
De Bastrop township	52	21 563	31	16	5	-	42	14 318	34	8	-	-
Parkdale city	33	24 375	17	11	5	-	35	14 659	27	8	-	-
Egypt township	2 210	39 152	480	1 050	600	80	1 128	19 707	738	344	35	11
Crossett city	1 086	41 667	216	443	366	61	580	22 206	321	242	17	-
North Crossett CDP (part)	565	34 750	130	323	105	7	266	17 639	211	44	-	11
West Crossett CDP	346	34 500	107	149	84	6	156	21 406	97	41	18	-
Elon township	104	40 833	20	57	27	-	58	21 000	46	12	-	-
Extra township	66	36 500	13	44	9	-	22	18 333	15	7	-	-
Longview township	186	32 000	47	90	45	4	81	16 902	65	14	2	-
Marie Saline township	33	37 188	8	9	16	-	24	30 313	11	8	5	-
Mill Creek township	348	32 269	81	184	83	-	162	21 548	95	67	-	-
North Crossett CDP (part)	41	26 375	15	26	-	-	20	26 250	10	10	-	-
Montrose township	74	25 208	36	26	9	3	37	15 536	29	8	-	-
Montrose city	70	24 688	36	25	9	-	37	15 536	29	8	-	-
Portland township	127	25 179	63	36	25	3	73	21 875	44	20	5	4
Portland city	107	23 750	60	30	14	3	53	20 446	42	7	4	-
Prairie township	81	27 375	31	50	-	-	30	15 833	21	9	-	-
Union township	5	85 139	2	-	3	-	3	18 750	3	-	-	-
White township	140	27 167	57	67	13	3	75	21 750	48	23	2	2
Fountain Hill town	20	22 000	11	5	4	-	9	16 875	9	-	-	-
Wilmot township	78	25 227	38	26	11	3	64	18 000	46	15	2	1
Wilmot city	64	22 188	35	22	4	3	61	17 250	46	14	-	1
Baxter County	5 416	25 976	2 507	2 072	649	188	4 419	18 923	3 090	1 084	205	40
Bayou township	63	16 058	39	24	-	-	55	16 042	55	-	-	-
Big Flat township	22	20 000	14	6	2	-	21	18 125	14	-	7	-
Big Flat town (part)	9	18 750	9	-	-	-	11	61 250	4	-	7	-
Buckhorn township	100	28 214	43	38	12	7	101	16 402	79	22	-	-
Briarcliff town (part)	7	30 313	3	4	-	-	1	11 250	1	-	-	-
Norfork city (part)	5	25 417	2	3	-	-	10	16 667	8	2	-	-
Salesville city	65	29 531	26	20	12	7	54	17 250	40	14	-	-
Buford township	219	25 489	105	89	25	-	163	17 036	121	42	-	-
Greenwood township	45	24 464	24	8	13	-	18	14 750	18	-	-	-
Grover township	283	25 924	133	116	30	4	185	17 050	140	44	1	-
Lakeview city	92	27 750	34	49	9	-	53	25 313	26	26	1	-
Independence township	257	27 557	105	99	30	23	169	18 250	124	45	-	-
Mountain Home city (part)	-	-	-	-	-	-	-	-	-	-	-	-
Logan township	258	27 328	102	89	58	9	172	18 974	149	23	-	-
Lone Rock township	55	26 607	23	27	4	1	64	19 559	41	16	7	-
Norfork city (part)	9	31 875	3	4	2	-	11	19 464	9	2	-	-
Matney township	6	100 000+	-	-	-	6	14	15 750	14	-	-	-
Mill township	364	25 160	179	125	51	9	317	20 231	206	81	10	20
Mountain Home township	2 383	26 718	1 030	969	298	86	1 962	19 645	1 260	535	158	9
Mountain Home city (part)	1 325	26 800	561	546	152	66	1 255	19 702	796	353	106	-
North Fork township	206	22 443	110	71	21	4	144	17 500	118	26	-	-
Norfork city (part)	35	22 031	20	11	4	-	32	18 750	25	7	-	-
Pigeon township	223	17 036	130	77	8	8	266	21 250	176	82	-	8
Union township	199	22 868	114	65	15	5	170	20 132	120	45	2	3
Briarcliff town (part)	29	25 750	13	14	2	-	14	16 667	14	-	-	-
Whiteville township	733	25 461	356	269	82	26	598	17 833	455	123	20	-
Cotter city	165	26 298	69	80	11	5	119	17 266	89	20	10	-
Gassville city	268	22 955	161	79	26	2	232	17 267	184	46	2	-
Mountain Home city (part)	-	-	-	-	-	-	-	-	-	-	-	-
Benton County	30 335	30 327	10 448	12 810	5 068	2 009	20 513	22 469	11 860	7 003	1 395	255
Anderson township	188	27 917	79	78	27	4	88	21 000	73	10	5	-
Bentonville city (part)	17	29 861	-	9	8	-	5	21 250	5	-	-	-
Cave Springs city (part)	15	49 375	4	4	3	4	13	29 375	5	8	-	-
Highfill town (part)	-	-	-	-	-	-	-	-	-	-	-	-
Apple Glen township	255	22 688	146	90	11	8	159	19 777	119	32	8	-
Ball township	151	26 192	55	75	21	-	112	21 875	84	28	-	-
Beatie township	84	22 214	50	28	6	-	55	18 839	38	17	-	-

Table 11. **Earnings in 1999 of Full-Time, Year-Round Workers, by Sex: 2000**—Con.

[Data based on a sample (except Tables 65-68). For information on confidentiality protection, coverage, sampling error, and nonsampling error, see Appendix G.
For location of definitions, see "How to Use This Census Report"]

State County County Subdivision Place	Male						Female					
			Earnings in 1999						Earnings in 1999			
	Workers with earnings	Median earnings in 1999 (dollars)	$1 to $24,999 or loss	$25,000 to $49,999	$50,000 to $99,999	$100,000 or more	Workers with earnings	Median earnings in 1999 (dollars)	$1 to $24,999 or loss	$25,000 to $49,999	$50,000 to $99,999	$100,000 or more
Benton County—Con.												
Brightwater township	804	28 646	300	391	76	37	556	21 974	363	184	9	-
Avoca town	86	32 708	23	48	10	5	60	25 167	29	30	1	-
Pea Ridge city (part)	-	-	-	-	-	-	-	-	-	-	-	-
Rogers city (part)	79	47 917	9	38	17	15	39	22 321	21	18	-	-
Cherokee township	88	23 000	56	27	5	-	75	24 107	40	30	5	-
Colville township	979	40 341	250	283	319	127	582	27 065	253	272	48	9
Cave Springs city (part)	221	28 542	76	96	47	2	144	22 212	88	52	4	-
Elm Springs city (part)	-	-	-	-	-	-	-	-	-	-	-	-
Rogers city (part)	422	77 526	43	48	208	123	188	35 000	71	75	35	7
Springdale city (part)	-	-	-	-	-	-	-	-	-	-	-	-
Decatur township	678	24 506	355	232	49	42	392	17 926	286	86	20	-
Decatur city	252	22 115	157	84	6	5	156	19 125	114	42	-	-
Dickson township	852	30 570	326	245	229	52	526	25 064	262	213	39	12
Bella Vista CDP (part)	661	31 836	244	154	211	52	446	25 000	223	172	39	12
Esculapia township	7 947	29 767	2 803	3 422	1 176	546	5 522	22 244	3 264	1 728	461	69
Little Flock city (part)	54	34 375	15	18	16	5	32	28 333	9	20	3	-
Prairie Creek CDP	339	52 969	36	108	137	58	227	30 852	77	95	46	9
Rogers city (part)	6 627	28 931	2 495	2 783	917	432	4 661	21 675	2 853	1 397	351	60
Felker township	86	29 286	33	47	6	-	70	15 952	57	13	-	-
Flint township	155	26 898	57	78	16	4	71	21 518	48	23	-	-
Springtown town	27	25 750	12	15	-	-	18	21 250	15	3	-	-
Garfield township	444	29 500	192	162	77	13	335	24 735	171	130	10	24
Garfield town (part)	54	31 429	17	27	10	-	35	23 906	21	10	4	-
Garland township	793	30 543	247	397	116	33	534	22 984	292	182	55	5
Bentonville city (part)	11	28 250	2	7	2	-	7	19 688	4	3	-	-
Centerton city (part)	454	31 389	130	247	54	23	349	22 650	198	136	13	2
Gentry township	785	27 672	314	376	87	8	524	21 114	360	146	17	1
Gentry city	377	27 361	163	169	40	5	278	20 875	183	87	7	1
Hico township	2 664	27 968	983	1 274	314	93	1 723	21 279	1 130	530	52	11
Siloam Springs city	2 064	27 339	799	986	211	68	1 395	21 451	914	435	35	11
Hoover township	162	25 417	78	67	14	3	63	21 313	43	18	2	-
Highfill town (part)	63	21 875	34	24	2	3	27	22 250	16	9	2	-
Logan township	138	26 324	60	66	7	5	55	18 693	39	16	-	-
Mason Valley township	179	28 125	65	99	11	4	130	24 211	71	39	6	14
Highfill town (part)	28	22 222	15	13	-	-	-	-	-	-	-	-
Mount Vernon township	908	29 556	338	426	107	37	650	22 534	397	225	28	-
Bella Vista CDP (part)	16	32 222	-	9	7	-	29	23 092	29	-	-	-
Little Flock city (part)	-	-	-	-	-	-	-	-	-	-	-	-
Pea Ridge city (part)	515	29 340	190	264	58	3	356	21 298	237	114	5	-
Osage township	7 075	33 475	2 103	2 783	1 472	717	5 003	23 914	2 664	1 886	390	63
Bella Vista CDP (part)	1 464	35 779	384	626	340	114	1 077	25 085	535	424	97	21
Bentonville city (part)	4 058	31 851	1 264	1 598	776	420	3 081	23 793	1 652	1 163	224	42
Cave Springs city (part)	14	31 250	6	4	4	-	8	17 500	6	2	-	-
Centerton city (part)	10	26 786	-	8	2	-	8	23 750	5	3	-	-
Little Flock city (part)	562	28 077	243	205	94	20	305	20 670	194	79	32	-
Pea Ridge city (part)	-	-	-	-	-	-	-	-	-	-	-	-
Rogers city (part)	577	46 729	104	199	181	93	316	25 156	155	130	31	-
Roller Ridge township	116	26 833	47	50	19	-	94	21 087	62	32	-	-
Garfield town (part)	11	21 042	9	2	-	-	10	20 714	10	-	-	-
Gateway town	7	41 875	2	2	3	-	11	33 958	-	11	-	-
Round Prairie township	259	26 122	112	96	27	24	169	20 493	120	34	15	-
Sugar Creek township	179	27 972	72	104	3	-	142	23 000	75	63	4	-
Sulphur Springs township	186	25 500	91	54	32	9	141	19 350	97	44	-	-
Bella Vista CDP (part)	41	26 875	19	6	7	9	22	15 938	18	4	-	-
Sulphur Springs city	89	21 354	57	32	-	-	60	19 000	42	18	-	-
Wager township	137	27 031	49	66	22	-	75	25 156	37	32	6	-
Cave Springs city (part)	-	-	-	-	-	-	-	-	-	-	-	-
Highfill town (part)	6	11 250	6	-	-	-	6	21 250	6	-	-	-
Wallace township	591	29 112	222	261	82	26	426	19 637	308	104	14	-
Bella Vista CDP (part)	3	26 875	-	3	-	-	7	26 250	2	5	-	-
Gravette city	324	28 571	121	153	31	19	244	18 906	193	46	5	-
Walnut township	224	38 864	31	108	57	28	197	28 523	72	94	17	14
War Eagle township	138	25 714	65	50	23	-	106	19 914	88	18	-	-
Washington township	3 035	33 569	858	1 345	643	189	1 889	25 458	915	757	184	33
Bethel Heights town	133	33 438	28	75	27	3	123	26 625	55	44	24	-
Lowell city	1 328	31 677	403	570	300	55	859	24 196	443	351	57	8
Rogers city (part)	91	36 528	35	27	-	29	54	22 143	28	26	-	-
Springdale city (part)	565	42 364	87	222	181	75	270	28 816	88	97	71	14
Yell township	55	34 750	11	30	14	-	49	21 875	32	17	-	-
Boone County	5 937	27 114	2 599	2 434	699	205	4 168	19 229	2 899	1 141	106	22
Batavia township	161	21 523	93	64	4	-	117	19 018	74	35	8	-
Bellefonte township	388	27 946	170	148	69	1	251	20 046	170	80	1	-
Bellefonte town	68	24 500	35	22	10	1	32	18 000	28	4	-	-
Harrison city (part)	11	23 438	8	3	-	-	30	18 750	26	4	-	-
Blythe township	50	28 125	18	27	5	-	28	18 750	23	5	-	-
Bryan township	201	28 750	79	70	39	13	140	20 625	89	51	-	-
Harrison city (part)	-	-	-	-	-	-	-	-	-	-	-	-
Carrollton township	122	27 031	48	53	15	6	95	18 631	75	20	-	-
Alpena town (part)	40	28 500	18	12	8	2	25	17 321	25	-	-	-
Elixir township	459	27 349	175	216	49	19	248	19 595	178	62	6	2
Bergman town	94	27 778	36	53	5	-	49	18 958	37	10	-	2
Ewing township	63	22 014	35	17	11	-	35	19 375	30	5	-	-
Gaither township	160	20 000	103	28	29	-	114	20 192	93	21	-	-
Jackson township	223	37 734	58	116	32	17	159	21 550	104	35	20	-
Harrison city (part)	27	39 821	-	14	13	-	29	25 179	14	15	-	-
Jefferson township	208	27 969	83	104	16	5	143	17 880	111	30	2	-
Valley Springs town	28	16 136	22	6	-	-	33	17 708	26	7	-	-
Lee township	244	28 900	100	125	19	-	207	19 250	151	50	6	-
Long Creek township	142	25 250	69	57	12	4	77	17 054	52	25	-	-
North Harrison township	1 266	28 657	444	626	154	42	993	18 946	676	293	18	6
Harrison city (part)	1 093	28 181	402	537	119	35	856	18 564	586	246	18	6
Olvey township	90	24 000	47	25	12	6	49	16 016	49	-	-	-
Omaha township	324	23 889	174	109	23	18	242	17 857	172	62	6	2
Omaha town	23	22 188	16	7	-	-	25	16 042	23	-	2	-
Prairie township	83	26 528	36	42	-	5	60	18 750	42	18	-	-

Table 11. **Earnings in 1999 of Full-Time, Year-Round Workers, by Sex: 2000**—Con.

[Data based on a sample (except Tables 65-68). For information on confidentiality protection, coverage, sampling error, and nonsampling error, see Appendix G.
For location of definitions, see "How to Use This Census Report"]

State County County Subdivision Place	Male						Female					
			Earnings in 1999						Earnings in 1999			
	Workers with earnings	Median earnings in 1999 (dollars)	$1 to $24,999 or loss	$25,000 to $49,999	$50,000 to $99,999	$100,000 or more	Workers with earnings	Median earnings in 1999 (dollars)	$1 to $24,999 or loss	$25,000 to $49,999	$50,000 to $99,999	$100,000 or more
Boone County—Con.												
Prairie township—Con.												
Everton town	21	25 625	10	9	-	2	19	15 313	15	4	-	-
South Harrison township	1 263	25 967	611	429	171	52	881	19 583	596	238	35	12
Harrison city (part)	872	26 667	406	322	113	31	591	19 018	397	153	35	6
Sugar Loaf township	264	24 750	134	100	19	11	184	17 576	149	33	2	-
Diamond City city	97	24 659	50	35	10	2	47	17 708	38	9	-	-
Lead Hill town	31	24 375	16	13	-	2	42	18 864	31	11	-	-
South Lead Hill town	11	28 250	4	5	-	2	6	15 000	6	-	-	-
Summit township	108	22 000	59	32	17	-	98	26 300	36	62	-	-
Zinc township	118	23 750	63	46	3	6	47	19 417	29	16	2	-
Zinc town	19	18 194	18	1	-	-	2	16 250	2	-	-	-
Bradley County	1 711	28 228	723	652	229	107	1 163	18 098	847	242	74	-
Clay township	64	19 750	38	17	4	5	56	18 000	45	11	-	-
Banks town	11	24 583	6	5	-	-	9	21 875	5	4	-	-
Eagle township	38	51 250	5	14	4	15	19	16 750	19	-	-	-
Marion township	27	40 938	5	22	-	-	11	22 708	11	-	-	-
Moro township	-	-	-	-	-	-	-	-	-	-	-	-
Ouachita township	28	17 500	19	5	4	-	14	21 944	9	-	5	-
Palestine township	43	26 875	14	18	5	6	15	25 156	7	8	-	-
Pennington township	1 206	29 280	494	485	157	70	884	17 367	651	173	60	-
Warren city	768	27 778	352	270	92	54	569	17 247	411	133	25	-
River township	65	19 821	44	11	10	-	10	12 083	10	-	-	-
Sumpter township	14	30 313	6	8	-	-	7	21 250	7	-	-	-
Washington township	226	26 875	98	72	45	11	147	21 023	88	50	9	-
Hermitage town	80	21 136	46	19	13	2	48	17 500	39	8	1	-
Calhoun County	1 042	30 353	376	461	158	47	608	17 452	483	117	6	2
Caswell township	122	30 625	41	62	13	6	85	16 528	69	16	-	-
Thornton city (part)	60	34 167	16	30	8	6	54	15 357	47	7	-	-
Champagnolle township	40	31 250	6	26	8	-	32	16 667	32	-	-	-
Dallas township	32	31 500	13	14	5	-	36	16 591	29	7	-	-
Fayette township	19	42 292	4	6	9	-	7	21 250	7	-	-	-
Franklin township	321	30 924	124	121	58	18	203	18 789	155	42	6	-
Hampton city	260	29 375	108	88	52	12	186	18 583	143	37	6	-
Huey township	16	18 750	11	-	-	5	-	-	-	-	-	-
Jackson township	68	24 500	35	25	6	2	56	15 278	51	5	-	-
Harrell city	36	30 500	17	14	3	2	34	14 500	29	5	-	-
Jefferson township	22	36 000	7	8	-	7	17	24 688	9	8	-	-
Tinsman city	8	23 750	4	4	-	-	8	23 750	5	3	-	-
Moro township	112	30 313	41	46	16	9	58	14 500	52	4	-	2
Thornton city (part)	7	15 938	6	1	-	-	4	61 250	2	-	-	2
Polk township	135	28 125	49	67	19	-	57	16 932	41	16	-	-
River township	155	27 321	45	86	24	-	57	18 681	38	19	-	-
Shumaker UT	-	-	-	-	-	-	-	-	-	-	-	-
Carroll County	4 477	21 896	2 558	1 439	324	156	3 048	18 159	2 296	659	61	32
Beaver township	213	22 109	116	54	41	2	138	19 405	97	25	-	16
Beaver town	11	25 417	5	3	3	-	2	26 250	-	2	-	-
Cabanal township	78	18 250	62	8	8	-	24	16 250	16	-	-	8
Carrollton township	85	25 179	42	35	8	-	82	21 875	46	30	3	3
Alpena town (part)	2	46 250	-	2	-	-	2	18 750	2	-	-	-
Cedar township	593	23 173	325	170	63	35	479	17 534	344	120	10	5
Eureka Springs city (part)	365	27 188	172	126	55	12	329	17 161	244	75	5	5
Coin township	92	20 938	56	18	11	7	72	19 091	57	15	-	-
Alpena town (part)	12	23 750	6	2	2	2	14	15 833	14	-	-	-
Cross township	29	19 313	29	-	-	-	20	16 786	14	-	6	-
Dry Fork township	65	27 813	29	36	-	-	38	20 833	27	11	-	-
Franklin township	84	33 214	40	36	-	8	59	16 442	59	-	-	-
Hickory township	920	20 377	646	226	30	18	663	17 380	573	87	3	-
Green Forest city	489	18 886	367	100	14	8	344	16 686	299	42	3	-
Kings River township	137	20 847	98	29	-	10	113	20 536	81	32	-	-
Liberty township	20	30 833	5	15	-	-	23	19 688	12	11	-	-
Long Creek township	92	28 750	30	52	10	-	79	16 125	55	24	-	-
North Yocum township	97	21 563	62	35	-	-	41	18 646	32	9	-	-
Blue Eye town (part)	16	21 000	14	2	-	-	5	40 417	2	3	-	-
Oak Grove town (part)	24	21 500	17	7	-	-	13	20 417	9	4	-	-
Omega township	103	15 288	77	13	-	13	60	18 000	48	3	9	-
Osage township	70	27 143	29	39	2	-	55	18 875	44	9	2	-
Packard Springs township	66	19 500	47	7	-	12	56	18 056	44	12	-	-
Piney township	62	22 222	32	14	10	6	44	18 235	34	10	-	-
Polo township	255	25 956	108	122	14	11	134	21 042	74	55	5	-
Prairie township	1 197	22 415	640	445	79	33	763	18 003	558	184	21	-
Berryville city	794	20 430	491	236	43	24	531	17 722	410	113	8	-
South Yocum township	133	24 219	69	46	17	1	51	17 212	39	10	2	-
Blue Eye town (part)	-	-	-	-	-	-	-	-	-	-	-	-
Oak Grove town (part)	46	26 875	20	23	2	1	24	16 250	17	7	-	-
Winona township	86	39 500	16	39	31	-	54	13 750	42	12	-	-
Eureka Springs city (part)	-	-	-	-	-	-	-	-	-	-	-	-
Chicot County	1 700	25 899	818	554	274	54	1 346	17 115	994	309	33	10
Bowie township	409	21 703	250	131	18	10	338	17 692	242	86	10	-
Dermott city	351	21 134	226	97	18	10	278	17 318	210	58	10	-
Carlton township	800	35 122	278	272	214	36	535	18 169	363	150	18	4
Lake Village city	335	37 031	116	134	72	13	244	14 872	186	42	12	4
Planters township	491	21 066	290	151	42	8	473	15 813	389	73	5	6
Eudora city	257	20 729	146	90	13	8	305	15 262	254	40	5	6
Clark County	3 639	28 692	1 428	1 637	492	82	2 503	19 886	1 659	727	99	18
Caddo township	3 639	28 692	1 428	1 637	492	82	2 503	19 886	1 659	727	99	18
Amity city	163	22 330	93	58	10	2	65	16 250	52	10	2	1
Arkadelphia city	1 264	30 152	490	497	259	18	995	19 459	664	276	45	10
Caddo Valley town	100	25 000	50	42	8	-	59	18 875	46	10	3	-
Gum Springs town	36	19 375	26	8	2	-	5	16 875	3	2	-	-

Table 11. **Earnings in 1999 of Full-Time, Year-Round Workers, by Sex: 2000**—Con.

[Data based on a sample (except Tables 65-68). For information on confidentiality protection, coverage, sampling error, and nonsampling error, see Appendix G.
For location of definitions, see "How to Use This Census Report"]

State County County Subdivision Place	Male						Female					
			Earnings in 1999						Earnings in 1999			
	Workers with earnings	Median earnings in 1999 (dollars)	$1 to $24,999 or loss	$25,000 to $49,999	$50,000 to $99,999	$100,000 or more	Workers with earnings	Median earnings in 1999 (dollars)	$1 to $24,999 or loss	$25,000 to $49,999	$50,000 to $99,999	$100,000 or more
Clark County—Con.												
Caddo township—Con.												
Gurdon city	424	25 479	203	198	20	3	242	18 158	165	75	2	-
Okolona town	38	30 500	14	20	2	2	14	17 500	11	3	-	-
Whelen Springs town	13	24 688	7	6	-	-	12	16 500	12	-	-	-
Clay County	2 887	24 375	1 506	1 090	210	81	2 131	17 146	1 732	352	31	16
Bennett township	123	24 044	68	43	12	-	59	15 938	56	3	-	-
McDougal town	27	24 688	14	9	4	-	22	18 000	19	3	-	-
Blue Cane township	45	38 750	8	33	-	4	20	20 500	20	-	-	-
Bradshaw township	41	25 956	14	27	-	-	16	13 750	16	-	-	-
Brown township	45	20 313	32	13	-	-	15	11 458	10	5	-	-
Cache township	54	22 500	36	16	2	-	43	12 917	36	7	-	-
Knobel town	39	21 705	28	9	2	-	32	15 000	28	4	-	-
Carpenter township	46	20 000	33	9	-	4	43	16 705	36	7	-	-
Success town	27	19 250	18	9	-	-	31	15 938	24	7	-	-
Chalk Bluff township	53	30 750	20	18	15	-	46	18 214	46	-	-	-
Clark township	64	23 500	38	25	1	-	24	17 500	21	3	-	-
Peach Orchard town	38	25 833	18	19	1	-	18	20 500	15	3	-	-
Cleveland township	68	37 778	25	23	20	-	49	16 458	39	10	-	-
Gleghorn township	16	23 500	11	5	-	-	16	23 750	10	6	-	-
Haywood township	103	21 960	62	41	-	-	34	15 625	24	9	1	-
Greenway town	48	21 591	29	19	-	-	25	12 386	21	3	1	-
Johnson township	55	26 691	16	39	-	-	38	18 125	25	13	-	-
Kilgore township	665	22 234	376	240	27	22	607	16 189	527	69	11	-
Corning city	533	22 095	303	186	27	17	547	16 383	476	60	11	-
Knob township	46	31 786	18	16	12	-	28	22 188	16	12	-	-
Lemmons township	11	45 208	-	11	-	-	3	23 750	3	-	-	-
Liddell township	63	19 659	42	17	-	4	41	13 438	35	6	-	-
St. Francis city	49	19 205	37	12	-	-	39	13 563	33	6	-	-
Nelson township	49	20 096	38	11	-	-	48	14 583	44	4	-	-
Datto town	8	26 250	4	4	-	-	11	17 250	9	2	-	-
Oak Bluff township	452	26 364	220	172	51	9	304	18 984	251	45	-	8
Rector city	281	27 650	134	108	30	9	209	19 293	161	40	-	8
Payne township	64	22 273	33	25	4	2	38	14 100	28	8	-	2
Nimmons town	19	30 625	9	10	-	-	8	13 333	8	-	-	-
Pollard township	80	20 833	59	21	-	-	74	14 327	65	9	-	-
Pollard town	34	21 136	25	9	-	-	33	13 750	24	9	-	-
St. Francis township	716	25 746	341	273	66	36	574	19 929	419	136	13	6
Piggott city	618	25 482	298	233	65	22	518	19 405	379	120	13	6
Swain township	10	4 583	6	4	-	-	5	13 750	5	-	-	-
Wilson township	18	19 167	10	8	-	-	6	51 250	-	-	6	-
Cleburne County	3 969	28 844	1 472	1 817	546	134	2 451	19 672	1 628	670	142	11
Cadron township	247	26 343	109	111	24	3	150	19 444	106	37	7	-
Quitman city (part)	118	28 500	49	53	13	3	86	17 813	72	12	2	-
California township	72	30 500	15	57	-	-	35	19 250	35	-	-	-
Center Post township	81	28 750	7	53	21	-	25	22 656	20	5	-	-
Clayton township	133	29 917	43	78	12	-	95	17 344	71	24	-	-
Francis township	154	32 500	65	48	35	6	58	22 500	29	29	-	-
Giles township	267	24 476	140	81	38	8	173	17 188	116	55	2	-
Greers Ferry city	126	24 200	71	31	16	8	109	16 250	87	20	2	-
Grassey township	171	27 337	64	86	18	3	113	21 250	69	35	9	-
Concord town	45	27 708	17	27	1	-	27	18 906	21	6	-	-
Healing Springs township	225	25 885	104	121	-	-	151	17 208	115	36	-	-
Heber township	1 290	30 350	410	622	170	88	874	19 036	566	246	62	-
Heber Springs city (part)	901	30 231	261	435	135	70	653	19 571	417	174	62	-
McJester township	71	26 250	32	24	15	-	55	20 221	43	12	-	-
Morgan township	50	30 500	23	16	8	3	12	26 000	4	5	3	-
Fairfield Bay city (part)	3	36 250	-	3	-	-	3	66 250	-	-	3	-
Mountain township	133	26 058	61	48	24	-	93	36 964	32	36	16	9
Peter Creek township	306	28 833	112	131	63	-	193	20 208	156	24	13	-
Pickens township	114	26 429	45	59	10	-	86	24 688	44	42	-	-
Pine township	58	30 000	21	27	10	-	34	19 375	25	9	-	-
Piney township	259	27 266	115	96	48	-	133	18 508	102	18	13	-
Poff township	-	-	-	-	-	-	-	-	-	-	-	-
Saline township	77	29 010	18	52	7	-	32	24 286	20	9	3	-
Higden town	22	31 250	6	9	7	-	14	23 750	8	3	3	-
Sugar Camp township	25	20 417	25	-	-	-	-	-	-	-	-	-
Sugar Loaf township	97	27 688	32	51	10	4	47	16 719	35	8	4	-
Valley township	84	51 389	-	37	28	19	64	29 318	24	34	6	-
Heber Springs city (part)	35	47 212	-	19	9	7	26	32 500	9	11	6	-
Wilburn township	55	22 813	31	19	5	-	28	16 500	16	6	4	2
Cleveland County	1 569	31 282	456	841	244	28	996	21 172	597	330	57	12
Bowman township	139	35 625	21	101	16	1	45	27 361	14	31	-	-
Harper township	106	31 094	25	60	21	-	72	20 781	47	20	2	3
Hudgin township	29	43 750	12	5	12	-	21	27 750	5	10	6	-
Hurricane township	103	28 523	37	47	19	-	56	21 818	31	16	9	-
Kingsland township	185	29 803	58	92	27	8	136	21 000	85	44	7	-
Kingsland city	64	26 667	30	27	7	-	37	16 250	34	3	-	-
Lee township	57	40 250	19	21	13	4	32	25 000	16	12	-	4
Miller township	125	32 361	31	71	18	5	99	22 250	56	37	2	4
Niven township	45	30 417	22	10	13	-	30	25 833	13	14	2	1
Redland township	110	29 167	43	58	9	-	72	18 214	52	20	-	-
Rison township	216	27 500	90	97	23	6	163	17 470	117	36	10	-
Rison city (part)	161	25 250	80	54	21	6	127	18 229	95	28	4	-
Rowell township	66	33 750	11	41	11	3	45	26 406	18	20	7	-
Saline township	24	30 000	6	18	-	-	9	6 875	9	-	-	-
Smith township	59	31 172	8	42	9	-	42	18 000	32	10	-	-
Rison city (part)	5	42 083	-	3	2	-	-	-	-	-	-	-
White Oak township	79	37 625	26	23	30	-	55	26 484	18	28	9	-
Whiteville township	226	32 027	47	155	23	1	119	19 063	84	32	3	-
Columbia County	4 039	31 313	1 311	1 900	663	165	2 674	20 099	1 759	783	112	20
Emerson township	362	32 347	89	209	58	6	195	17 986	138	48	4	5
Emerson town	68	32 333	14	34	17	3	44	17 500	32	12	-	-

Table 11. **Earnings in 1999 of Full-Time, Year-Round Workers, by Sex: 2000**—Con.

[Data based on a sample (except Tables 65-68). For information on confidentiality protection, coverage, sampling error, and nonsampling error, see Appendix G.
For location of definitions, see "How to Use This Census Report"]

State County County Subdivision Place	Male						Female					
			Earnings in 1999						Earnings in 1999			
	Workers with earnings	Median earnings in 1999 (dollars)	$1 to $24,999 or loss	$25,000 to $49,999	$50,000 to $99,999	$100,000 or more	Workers with earnings	Median earnings in 1999 (dollars)	$1 to $24,999 or loss	$25,000 to $49,999	$50,000 to $99,999	$100,000 or more
Columbia County—Con.												
McNeil township	287	26 588	120	125	31	11	204	18 056	152	52	-	-
McNeil city	87	24 135	48	33	4	2	67	16 563	54	13	-	-
Magnolia city (part)	6	48 750	-	4	2	-	4	15 000	4	-	-	-
Magnolia township	2 586	32 178	803	1 218	428	137	1 801	20 771	1 131	565	90	15
Magnolia city (part)	1 445	31 491	490	641	216	98	1 156	20 854	737	353	57	9
Taylor township	257	31 595	88	102	60	7	113	19 554	72	37	4	-
Taylor city	90	30 750	32	46	10	2	44	18 125	29	13	2	-
Village township	158	28 409	54	71	31	2	50	16 250	32	16	2	-
Waldo township	389	27 131	157	175	55	2	311	19 250	234	65	12	-
Waldo city	208	25 300	101	82	23	2	169	17 212	137	28	4	-
Conway County	3 440	28 199	1 325	1 591	460	64	2 217	20 134	1 464	641	109	3
Austin township	71	26 023	31	25	11	4	34	18 889	25	6	3	-
Bentley township	282	30 556	108	128	40	6	150	19 583	93	51	3	3
Oppelo city	160	32 083	51	71	32	6	78	19 167	51	24	3	-
Bird township	148	27 321	61	73	14	-	72	16 184	52	16	4	-
Catholic Point township	49	22 188	26	18	5	-	31	19 417	23	8	-	-
Cedar Falls township	65	31 625	22	27	16	-	36	21 000	31	2	3	-
Gregory township	65	35 625	16	39	10	-	43	17 054	31	7	5	-
Griffin township	94	25 333	45	38	11	-	91	16 397	71	9	11	-
Higgins township	22	26 333	3	19	-	-	2	21 250	2	-	-	-
Howard township	345	26 763	145	176	13	11	257	22 075	176	74	7	-
Menifee town	44	27 500	15	27	2	-	47	20 859	42	4	1	-
Plumerville city	161	27 014	66	87	3	5	111	21 607	78	30	3	-
Lick Mountain township	102	27 917	46	27	21	8	56	16 923	38	15	3	-
McLaren township	54	30 417	25	24	5	-	25	25 938	11	14	-	-
Martin township	12	32 500	3	4	5	-	14	16 000	14	-	-	-
Nichols township	89	27 125	36	37	7	9	80	17 045	55	25	-	-
Old Hickory township	29	18 438	24	5	-	-	22	13 750	19	3	-	-
Petit Jean township	14	28 750	3	11	-	-	4	55 833	1	-	3	-
St. Vincent township	117	35 536	44	60	13	-	51	16 625	37	6	8	-
Steele township	140	30 192	36	72	32	-	58	19 375	44	14	-	-
Union township	157	23 615	99	58	-	-	87	24 732	45	34	8	-
Washington township	334	29 318	119	184	27	4	196	21 087	123	56	17	-
Welborn township	1 248	29 963	433	563	230	22	903	19 809	570	299	34	-
Morrilton city	875	30 123	302	403	156	14	682	19 213	444	219	19	-
White Eagle township	3	43 750	-	3	-	-	5	19 583	3	2	-	-
Craighead County	15 697	30 366	5 624	6 813	2 585	675	10 549	21 109	6 612	3 289	562	86
Big Creek township	952	27 395	362	466	115	9	643	22 114	373	221	49	-
Bono city	296	25 063	147	133	16	-	230	18 426	164	60	6	-
Black Oak township	507	26 518	228	225	39	15	281	19 053	226	48	6	1
Black Oak town	61	26 042	28	31	2	-	32	20 833	28	4	-	-
Caraway town	246	25 809	112	108	20	6	136	17 000	119	16	-	1
Brookland township	534	26 571	223	248	45	18	333	20 128	241	81	11	-
Brookland town	291	27 471	103	158	27	3	164	18 864	130	32	2	-
Buffalo township	382	30 000	121	185	70	6	220	18 229	172	42	6	-
Monette city	207	28 375	61	109	31	6	132	20 109	101	27	4	-
Gilkerson township	870	37 959	195	395	188	92	431	26 208	201	172	40	18
Jonesboro city (part)	676	41 149	87	326	171	92	346	28 311	131	157	40	18
Greenfield township	526	31 447	149	295	71	11	311	23 107	182	124	5	-
Jonesboro city (part)	86	27 500	26	38	22	-	80	24 412	44	36	-	-
Herndon township	238	27 738	98	112	18	10	191	19 866	132	59	-	-
Jonesboro township	8 656	31 477	3 005	3 557	1 626	468	5 960	21 664	3 549	1 935	412	64
Jonesboro city (part)	7 967	31 890	2 771	3 181	1 574	441	5 499	21 669	3 261	1 789	393	56
Lake City township	372	29 271	133	187	45	7	272	18 819	203	65	1	3
Lake City town (part)	333	27 798	130	171	27	5	249	19 205	182	63	1	3
Lester township	106	24 286	57	40	9	-	68	18 889	53	15	-	-
Lake City town (part)	-	-	-	-	-	-	-	-	-	-	-	-
Little Texas township	59	35 313	11	29	19	-	15	40 156	7	8	-	-
Cash town (part)	9	51 250	-	3	6	-	2	11 250	2	-	-	-
Maumelle township	411	28 024	165	223	17	6	276	19 412	211	54	11	-
Bay city	326	28 594	128	179	15	4	204	19 732	160	36	8	-
Jonesboro city (part)	43	26 750	18	23	-	2	32	18 750	24	8	-	-
Nettleton township	1 507	26 860	662	619	193	33	1 080	18 866	756	307	17	-
Jonesboro city (part)	1 390	26 372	633	554	174	29	1 015	18 834	712	286	17	-
Powell township	413	30 925	145	157	111	-	381	21 713	245	136	-	-
Prairie township	30	25 156	14	16	-	-	13	17 321	13	-	-	-
Promised Land township	34	22 500	23	11	-	-	13	20 750	12	1	-	-
Egypt town	9	19 583	9	-	-	-	8	16 250	7	1	-	-
Taylor township	46	36 000	10	22	14	-	26	25 000	13	9	4	-
Texas township	54	25 500	23	26	5	-	35	20 625	23	12	-	-
Cash town (part)	37	25 114	18	17	2	-	27	18 125	21	6	-	-
Crawford County	9 881	29 581	3 604	4 803	1 196	278	6 423	20 352	4 213	1 948	235	27
Alma township	1 064	31 495	332	518	138	76	634	20 519	444	168	22	-
Alma city (part)	694	31 532	242	293	97	62	474	16 574	369	89	16	-
Bidville township	7	31 250	-	7	-	-	-	-	-	-	-	-
Cedar Creek township	134	25 982	56	78	-	-	75	19 375	62	13	-	-
Cedarville township	292	29 615	86	181	22	3	186	16 574	140	38	8	-
Cedarville city	200	30 385	69	110	18	3	138	16 538	99	31	8	-
Chester township	109	28 958	41	65	-	3	70	24 000	37	26	7	-
Chester town	16	26 250	8	5	-	3	9	14 583	7	2	-	-
Mountainburg city (part)	10	23 750	7	3	-	-	4	16 250	2	2	-	-
Cove City township	13	17 917	13	-	-	-	15	21 250	9	6	-	-
Dean Springs township	480	33 500	134	273	50	23	353	18 283	265	74	14	-
Alma city (part)	11	51 250	-	-	11	-	-	-	-	-	-	-
Dora township	87	42 292	8	45	34	-	34	26 944	10	24	-	-
Van Buren city (part)	39	65 063	-	19	20	-	15	29 844	-	15	-	-
Dyer township	247	30 219	76	118	36	17	123	21 042	76	36	11	-
Alma city (part)	18	61 250	-	6	8	4	9	26 875	3	4	2	-
Dyer town	83	28 523	30	28	12	13	48	21 500	26	22	-	-
Jasper township	490	28 295	175	211	70	34	278	23 182	147	119	12	-
Kibler township	248	29 828	78	148	19	3	161	19 205	127	23	11	-
Kibler city (part)	107	28 750	35	58	11	3	75	20 673	52	23	-	-
Lancaster township	195	26 927	79	106	7	3	87	19 583	59	26	2	-

Table 11. **Earnings in 1999 of Full-Time, Year-Round Workers, by Sex: 2000**—Con.

[Data based on a sample (except Tables 65-68). For information on confidentiality protection, coverage, sampling error, and nonsampling error, see Appendix G.
For location of definitions, see "How to Use This Census Report"]

State County County Subdivision Place	Male						Female					
			Earnings in 1999						Earnings in 1999			
	Workers with earnings	Median earnings in 1999 (dollars)	$1 to $24,999 or loss	$25,000 to $49,999	$50,000 to $99,999	$100,000 or more	Workers with earnings	Median earnings in 1999 (dollars)	$1 to $24,999 or loss	$25,000 to $49,999	$50,000 to $99,999	$100,000 or more
Crawford County—Con.												
Lees Creek township	60	31 154	21	33	6	-	89	18 542	67	16	-	6
Locke township	51	24 659	27	21	-	3	35	30 417	6	29	-	-
Mountainburg township	304	27 143	122	151	25	6	171	21 307	102	57	8	4
Mountainburg city (part)	101	24 554	53	37	7	4	51	21 806	33	14	-	4
Mulberry township	330	30 805	99	190	31	10	171	19 632	108	53	10	-
Mulberry city (part)	255	30 136	90	135	27	3	138	18 167	100	33	5	-
Oliver Springs township	370	29 375	108	203	51	8	234	26 230	87	134	13	-
Porter township	46	21 538	28	16	2	-	24	14 583	13	6	-	5
Rudy township	209	27 841	89	92	28	-	103	20 461	71	32	-	-
Alma city (part)	9	46 250	-	9	-	-	10	36 250	-	10	-	-
Rudy town	10	21 250	6	4	-	-	6	13 750	4	2	-	-
Uniontown township	166	30 962	58	89	19	-	112	18 587	73	32	7	-
Upper township	28	30 577	4	24	-	-	5	19 583	5	-	-	-
Van Buren township	4 701	28 889	1 898	2 074	640	89	3 311	20 388	2 224	979	98	10
Kibler city (part)	57	26 625	22	27	5	3	54	18 750	43	11	-	-
Van Buren city (part)	3 387	28 635	1 391	1 463	468	65	2 495	21 139	1 604	832	53	6
Vine Prairie township	72	27 115	25	39	8	-	55	17 917	37	16	-	2
Mulberry city (part)	38	25 313	18	17	3	-	33	15 417	21	12	-	-
Whitley township	172	30 745	47	115	10	-	97	26 607	44	41	12	-
Winfrey township	6	36 250	-	6	-	-	-	-	-	-	-	-
Crittenden County	8 154	31 299	2 677	4 024	1 269	184	6 462	21 783	3 811	2 334	257	60
Black Oak township	89	26 750	41	41	5	2	39	21 458	22	15	2	-
Bob Ward township	163	25 625	73	79	11	-	133	19 154	93	38	2	-
Anthonyville town	42	25 357	19	23	-	-	36	18 636	30	6	-	-
Edmondson town (part)	56	29 000	16	33	7	-	46	17 917	30	14	2	-
Fogleman township	153	28 173	62	82	5	4	158	16 563	134	21	-	3
Gilmore town	27	29 375	4	21	2	-	34	18 000	23	8	-	3
Turrell city	86	26 250	40	39	3	4	90	14 861	85	5	-	-
Jackson township	220	21 579	118	81	21	-	164	19 375	124	40	-	-
Crawfordsville town	73	31 250	22	43	8	-	63	19 205	47	16	-	-
Jennette town (part)	-	-	-	-	-	-	-	-	-	-	-	-
Marion city (part)	-	-	-	-	-	-	-	-	-	-	-	-
West Memphis city (part)	-	-	-	-	-	-	-	-	-	-	-	-
Jasper township	2 486	36 474	533	1 405	501	47	1 637	26 191	738	806	77	16
Marion city (part)	2 030	38 187	344	1 200	444	42	1 353	26 947	555	712	75	11
Sunset city	35	21 750	22	13	-	-	27	20 625	15	10	2	-
West Memphis city (part)	-	-	-	-	-	-	-	-	-	-	-	-
Lucas township	172	29 412	53	92	17	10	84	24 500	45	20	19	-
Horseshoe Lake town	62	29 583	19	33	9	1	38	23 750	24	12	2	-
Mississippi township	4 009	29 866	1 448	1 871	595	95	3 617	21 007	2 258	1 182	139	38
Marion city (part)	-	-	-	-	-	-	-	-	-	-	-	-
West Memphis city (part)	4 000	29 919	1 439	1 871	595	95	3 617	21 007	2 258	1 182	139	38
Mound City township	86	23 750	46	17	23	-	74	17 167	60	14	-	-
West Memphis city (part)	-	-	-	-	-	-	-	-	-	-	-	-
Proctor township	214	32 750	54	134	16	10	141	24 205	74	67	-	-
Edmondson town (part)	-	-	-	-	-	-	-	-	-	-	-	-
West Memphis city (part)	10	33 750	-	10	-	-	-	-	-	-	-	-
Tyronza township	431	25 875	198	168	55	10	287	17 137	190	94	-	3
Earle city	289	26 510	130	102	47	10	243	18 011	156	84	-	3
Jennette town (part)	11	27 083	3	8	-	-	11	21 250	7	4	-	-
Wappanocca township	131	27 132	51	54	20	6	128	22 500	73	37	18	-
Jericho town	21	22 250	11	7	2	1	25	13 125	23	-	2	-
Cross County	3 284	27 880	1 326	1 525	340	93	2 300	20 133	1 568	635	82	15
Bedford township	138	24 643	70	61	7	-	90	19 643	59	31	-	-
Wynne city (part)	-	-	-	-	-	-	-	-	-	-	-	-
Brushy Lake township	75	50 417	21	16	29	9	58	19 412	33	17	8	-
Coldwater township	99	22 188	54	43	2	-	74	22 292	48	26	-	-
Ellis township	99	21 875	51	32	16	-	75	18 594	61	14	-	-
Fair Oaks township	41	25 234	19	22	-	-	13	18 194	13	-	-	-
Hickory Ridge township	119	28 125	56	37	21	5	75	15 875	58	15	2	-
Hickory Ridge city	60	27 500	28	23	4	5	46	15 750	36	10	-	-
Mitchell township	202	25 658	96	94	4	8	136	17 500	99	37	-	-
Cherry Valley city	110	26 324	46	58	2	4	83	20 114	57	26	-	-
Searcy township	279	27 147	100	141	19	19	178	20 333	123	45	10	-
Smith township	393	27 527	154	191	41	7	207	22 938	120	70	10	7
Twist township	17	27 188	5	12	-	-	-	-	-	-	-	-
Tyronza township	236	24 028	125	92	13	6	183	16 950	151	25	7	-
Parkin city	180	22 667	104	64	10	2	138	16 413	114	20	4	-
Wynne township	1 586	30 081	575	784	188	39	1 211	20 431	803	355	45	8
Wynne city (part)	1 366	30 506	473	680	182	31	1 051	20 567	697	319	27	8
Dallas County	1 406	28 538	605	602	148	51	1 005	17 884	766	217	15	7
Bunn township	-	-	-	-	-	-	3	31 250	-	3	-	-
Chester township	71	23 021	45	21	5	-	78	18 382	60	15	-	3
Carthage city	60	22 188	36	21	3	-	57	18 229	41	13	-	3
Dry Run township	80	17 115	51	20	9	-	30	16 750	24	6	-	-
Fordyce city (part)	44	16 500	37	7	-	-	16	17 000	16	-	-	-
Fordyce township	731	28 266	323	299	91	18	545	16 518	425	113	7	-
Fordyce city (part)	639	26 098	305	254	62	18	461	15 208	365	89	7	-
Holly Springs township	65	30 179	27	29	6	3	52	18 333	34	12	6	-
Jackson township	47	46 250	-	26	15	6	22	13 409	22	-	-	-
Liberty township	6	31 250	-	6	-	-	4	18 750	4	-	-	-
Manchester township	70	30 870	19	40	4	7	38	21 250	31	3	-	4
Nix township	12	20 625	12	-	-	-	13	14 583	7	6	-	-
Owen township	193	29 375	71	97	18	7	148	18 750	116	30	2	-
Sparkman city	104	26 875	46	51	5	2	69	20 795	46	21	2	-
Princeton township	5	23 750	5	-	-	-	8	18 333	8	-	-	-
Smith township	26	36 250	9	17	-	-	17	18 750	11	6	-	-
Southall township	80	30 000	32	38	-	10	43	30 938	20	23	-	-
Willow township	20	24 167	11	9	-	-	4	11 250	4	-	-	-
Desha County	2 081	29 623	816	816	353	96	1 567	18 913	1 109	359	81	18
Bowie township	577	31 131	219	184	125	49	427	19 315	267	106	48	6
McGehee city (part)	561	31 131	211	184	117	49	421	19 256	265	102	48	6

Table 11. **Earnings in 1999 of Full-Time, Year-Round Workers, by Sex: 2000**—Con.

[Data based on a sample (except Tables 65-68). For information on confidentiality protection, coverage, sampling error, and nonsampling error, see Appendix G.
For location of definitions, see "How to Use This Census Report"]

State County County Subdivision Place	Male						Female					
			Earnings in 1999						Earnings in 1999			
	Workers with earnings	Median earnings in 1999 (dollars)	$1 to $24,999 or loss	$25,000 to $49,999	$50,000 to $99,999	$100,000 or more	Workers with earnings	Median earnings in 1999 (dollars)	$1 to $24,999 or loss	$25,000 to $49,999	$50,000 to $99,999	$100,000 or more
Desha County—Con.												
Clayton township	128	31 964	38	68	21	1	76	17 656	66	8	-	2
Reed town	30	27 813	14	12	4	-	17	17 188	11	6	-	-
Tillar city (part)	7	36 250	2	4	1	-	-	-	-	-	-	-
Franklin township	84	35 833	30	23	26	5	63	17 292	43	20	-	-
Arkansas City city	67	36 250	25	17	20	5	55	17 188	37	18	-	-
Halley township	40	42 500	4	23	13	-	34	25 714	13	21	-	-
McGehee city (part)	5	41 250	-	5	-	-	7	26 250	-	7	-	-
Jefferson township	28	28 500	12	5	7	4	36	19 643	31	-	5	-
Mississippi township	14	17 500	10	2	2	-	9	15 625	9	-	-	-
Randolph township	842	28 097	345	377	100	20	716	18 788	518	169	19	10
Dumas city (part)	748	28 396	290	356	82	20	622	19 363	435	162	15	10
Mitchellville city	42	20 000	31	9	2	-	68	16 042	59	5	4	-
Red Fork township	162	27 143	69	52	30	11	87	17 232	65	15	7	-
Watson city	33	30 625	12	13	6	2	38	15 313	30	7	1	-
Richland township	69	30 938	24	23	16	6	23	15 625	21	-	2	-
Silver Lake township	90	24 107	50	36	4	-	60	20 000	47	13	-	-
Walnut Lake township	47	31 328	15	23	9	-	36	21 389	29	7	-	-
Dumas city (part)	-	-	-	-	-	-	-	-	-	-	-	-
Drew County	3 031	30 794	1 097	1 269	523	142	2 189	20 707	1 458	625	79	27
Bartholomew township	39	36 563	17	12	10	-	12	13 125	10	2	-	-
Jerome city	16	18 333	12	4	-	-	3	28 125	1	2	-	-
Bearhouse township	7	38 750	-	7	-	-	-	-	-	-	-	-
Clear Creek township	90	38 333	21	43	20	6	66	19 130	41	19	-	6
Collins township	64	27 917	31	27	6	-	47	16 518	47	-	-	-
Cominto township	86	30 500	30	39	17	-	58	25 278	28	25	5	-
Crook township	61	25 938	26	29	6	-	12	12 143	7	5	-	-
Franklin township	145	31 125	57	65	23	-	72	23 214	41	30	1	-
Tillar city (part)	43	23 393	26	14	3	-	24	22 500	19	4	1	-
Live Oak township	111	26 953	43	42	26	-	47	15 179	42	5	-	-
Winchester city	37	29 583	11	20	6	-	8	11 250	8	-	-	-
Marion township	1 963	31 609	666	825	349	123	1 440	20 861	950	412	65	13
Monticello city	1 338	32 029	441	573	259	65	1 005	21 546	634	314	50	7
Saline township	161	24 219	83	54	24	-	170	19 500	104	50	8	8
Wilmar city	56	19 643	39	15	2	-	70	16 071	54	13	3	-
Spring Hill township	163	28 050	65	71	20	7	129	21 902	80	49	-	-
Veasey township	141	29 464	58	55	22	6	136	18 750	108	28	-	-
Faulkner County	16 867	32 288	5 104	7 829	3 278	656	11 072	24 428	5 681	4 449	847	95
Benedict township	232	30 185	98	113	21	-	157	25 417	77	67	13	-
Benton township	136	30 000	50	45	33	8	69	37 750	27	31	11	-
Quitman city (part)	5	70 417	2	-	3	-	3	41 250	-	3	-	-
Bristol township	27	30 750	12	15	-	-	20	30 417	5	15	-	-
Cadron township	9 806	35 065	2 884	4 151	2 249	522	6 244	25 260	3 060	2 601	509	74
Conway city (part)	7 998	34 925	2 401	3 308	1 831	458	5 093	25 545	2 437	2 185	432	39
Mayflower city (part)	-	-	-	-	-	-	-	-	-	-	-	-
California township	307	29 583	117	149	27	14	179	23 807	100	69	10	-
Guy town	43	26 875	20	21	2	-	23	23 750	13	10	-	-
Twin Groves town (part)	-	-	-	-	-	-	-	-	-	-	-	-
Clifton township	387	30 377	118	227	35	7	268	20 583	177	74	17	-
Wooster town	93	30 438	32	48	13	-	64	24 063	35	24	5	-
Cypress township	829	31 410	242	443	127	17	552	24 265	286	258	8	-
Vilonia town (part)	302	32 159	90	155	55	2	222	24 167	116	98	8	-
Danley township	650	29 924	228	320	79	23	450	22 319	252	169	29	-
Mayflower city (part)	302	29 167	103	149	42	8	225	22 557	134	83	8	-
Eagle township	641	35 307	122	377	135	7	394	23 571	221	124	46	3
Holland city (part)	-	-	-	-	-	-	-	-	-	-	-	-
Vilonia town (part)	5	24 375	3	2	-	-	10	36 250	4	4	2	-
East Fork township	445	32 721	125	206	106	8	321	25 511	156	145	20	-
Enola township	192	32 885	66	94	32	-	90	23 000	57	22	11	-
Enola town	49	32 083	16	25	8	-	22	28 750	10	9	3	-
Hardin township	881	31 985	243	486	148	4	737	24 492	375	289	73	-
Greenbrier city	527	28 699	170	288	69	-	484	24 630	246	198	40	-
Holland city (part)	-	-	-	-	-	-	-	-	-	-	-	-
Harve township	121	30 375	40	62	7	12	88	20 588	59	23	6	-
Holland city (part)	77	29 219	24	44	2	7	61	20 982	41	18	2	-
Matthews township	95	31 146	34	46	15	-	44	24 474	26	17	1	-
Mountain township	100	18 913	70	30	-	-	24	21 250	18	6	-	-
Mount Vernon township	54	28 333	17	29	8	-	33	22 708	22	9	2	-
Mount Vernon city	24	28 750	8	10	6	-	16	30 625	7	7	2	-
Newton township	117	29 028	30	71	16	-	62	21 406	48	10	4	-
Palarm township	517	31 161	182	263	63	9	415	26 758	185	198	32	-
Vilonia town (part)	121	36 719	17	69	33	2	86	32 273	14	68	4	-
Pine Mountain township	611	30 781	168	319	117	7	501	22 077	309	175	11	6
Conway city (part)	148	40 469	40	47	61	-	79	18 750	65	8	-	6
Mayflower city (part)	27	38 125	8	12	7	-	12	28 333	5	5	2	-
Union township	303	32 533	63	193	40	7	172	22 273	88	59	25	-
Twin Groves town (part)	-	-	-	-	-	-	-	-	-	-	-	-
Walker township	151	22 336	84	55	11	1	88	20 833	50	30	8	-
Damascus town (part)	13	35 417	2	11	-	-	8	21 667	5	3	-	-
Twin Groves town (part)	52	28 929	20	26	6	-	34	16 250	23	8	3	-
Wilson township	265	27 067	111	135	9	10	164	24 881	83	58	11	12
Franklin County	3 050	27 907	1 244	1 390	361	55	2 055	18 822	1 484	541	21	9
Alix township	116	21 923	61	47	8	-	55	19 375	38	17	-	-
Wiederkehr Village city (part)	-	-	-	-	-	-	-	-	-	-	-	-
Barham township	18	29 545	-	11	-	7	20	22 500	10	10	-	-
Black Oak township	32	21 875	27	5	-	-	17	17 250	12	5	-	-
Boston township	25	25 179	12	13	-	-	15	23 125	15	-	-	-
Cobb township	-	-	-	-	-	-	-	-	-	-	-	-
Cravens township	45	29 583	18	24	3	-	42	21 000	24	18	-	-
Donald township	97	23 594	53	28	16	-	66	20 000	43	21	2	-
Branch city (part)	66	22 083	37	26	3	-	41	17 109	34	5	2	-
Grover township	40	48 269	-	29	11	-	22	19 792	12	10	-	-
Hogan township	203	26 458	91	86	20	6	145	16 801	102	41	2	-
Altus city (part)	102	23 500	57	38	4	3	71	16 250	47	22	2	-

Table 11. **Earnings in 1999 of Full-Time, Year-Round Workers, by Sex: 2000**—Con.

[Data based on a sample (except Tables 65-68). For information on confidentiality protection, coverage, sampling error, and nonsampling error, see Appendix G.
For location of definitions, see "How to Use This Census Report"]

State County County Subdivision Place	Male						Female					
			Earnings in 1999						Earnings in 1999			
	Workers with earnings	Median earnings in 1999 (dollars)	$1 to $24,999 or loss	$25,000 to $49,999	$50,000 to $99,999	$100,000 or more	Workers with earnings	Median earnings in 1999 (dollars)	$1 to $24,999 or loss	$25,000 to $49,999	$50,000 to $99,999	$100,000 or more
Franklin County—Con.												
Hogan township—Con.												
Denning town	33	19 792	20	13	-	-	19	17 344	14	5	-	-
Wiederkehr Village city (part)	5	60 417	2	-	3	-	2	13 750	2	-	-	-
Hurricane township	37	29 028	13	18	6	-	43	18 988	30	13	-	-
Ivy township	128	26 042	54	60	14	-	58	19 583	44	12	2	-
Limestone township	6	100 000+	-	-	-	6	-	-	-	-	-	-
McIlroy township	2	11 250	2	-	-	-	-	-	-	-	-	-
Middle township	232	36 875	40	124	61	7	173	19 583	129	36	8	-
Mill Creek township	18	6 250	18	-	-	-	21	18 250	21	-	-	-
Miller township	11	28 036	-	11	-	-	8	25 000	4	4	-	-
Morgan township	-	-	-	-	-	-	3	23 750	3	-	-	-
Mountain township	45	32 250	18	11	16	-	19	8 542	13	6	-	-
Mulberry township	62	30 000	20	33	9	-	38	19 167	32	6	-	-
Prairie township	646	28 158	268	279	96	3	427	18 250	293	128	6	-
Branch city (part)	7	19 583	4	3	-	-	2	41 250	-	2	-	-
Charleston city	506	27 917	214	205	84	3	362	18 512	239	117	6	-
Shores township	7	38 750	-	7	-	-	7	21 250	7	-	-	-
Six Mile township	15	29 844	-	15	-	-	15	17 344	15	-	-	-
Walker township	51	26 875	24	24	3	-	26	17 500	18	8	-	-
Wallace township	55	25 893	25	20	7	3	19	15 250	17	2	-	-
Watalula township	99	23 417	59	39	1	-	89	16 063	84	5	-	-
Weaver township	64	43 194	-	45	-	19	39	23 977	24	15	-	-
White Oak township	880	28 906	368	423	85	4	598	19 507	414	174	1	9
Altus city (part)	18	31 000	3	15	-	-	22	19 464	20	2	-	-
Ozark city	526	25 409	254	228	44	-	392	17 353	275	117	-	-
Wiederkehr Village city (part)	9	19 583	5	2	2	-	2	13 750	2	-	-	-
White Rock township	19	17 917	14	-	5	-	8	21 667	5	3	-	-
Wittich township	97	21 917	59	38	-	-	82	16 250	75	7	-	-
Fulton County	1 770	22 213	967	550	199	54	1 247	18 066	919	297	27	4
Afton township	128	21 765	69	45	6	8	53	17 344	43	10	-	-
Benton township	408	22 151	222	133	39	14	222	18 472	155	60	7	-
Salem city	228	22 368	120	88	13	7	149	17 356	113	32	4	-
Big Creek township	55	17 946	51	4	-	-	59	18 750	33	22	4	-
Cleveland township	63	20 391	45	13	5	-	49	12 292	40	9	-	-
Fulton township	157	21 635	92	51	6	8	140	20 926	110	24	2	4
Viola town	51	23 750	29	21	1	-	34	21 875	24	8	2	-
Mammoth Spring township	337	22 250	186	103	48	-	199	16 701	158	31	10	-
Mammoth Spring city	172	18 750	105	50	17	-	101	16 328	83	18	-	-
Mount Calm township	36	24 286	20	3	10	3	30	14 808	27	3	-	-
Myatt township	30	48 125	12	12	6	-	18	15 000	18	-	-	-
Pleasant Ridge township	190	20 000	102	69	9	10	177	16 908	114	63	-	-
Ash Flat city (part)	-	-	-	-	-	-	-	-	-	-	-	-
Cherokee Village city (part)	48	11 538	34	14	-	-	60	25 469	27	33	-	-
South Fork township	65	22 159	34	12	8	11	62	21 429	44	14	4	-
Strawberry township	92	28 056	32	46	14	-	76	21 607	43	33	-	-
Horseshoe Bend city (part)	-	-	-	-	-	-	-	-	-	-	-	-
Union township	29	18 875	19	-	10	-	46	21 389	27	19	-	-
Vidette township	66	24 750	34	32	-	-	39	15 625	36	3	-	-
Washington township	64	30 714	30	10	24	-	46	15 625	46	-	-	-
Wilson township	50	26 875	19	17	14	-	31	21 250	25	6	-	-
Garland County	14 215	28 117	5 858	5 704	2 068	585	10 027	20 421	6 523	2 894	550	60
Hale township	2 197	28 072	858	930	380	29	1 253	20 612	827	381	29	16
Hot Springs Village CDP (part)	475	31 010	172	176	127	-	261	18 750	177	68	8	8
Mountain Pine city	118	22 206	67	49	2	-	89	16 058	66	23	-	-
Rockwell CDP (part)	19	45 521	-	19	-	-	8	100 000+	-	-	-	8
Hot Springs township	6 148	26 088	2 879	2 244	727	298	4 733	19 887	3 109	1 340	257	27
Hot Springs city (part)	5 334	25 861	2 534	1 909	624	267	4 056	20 155	2 639	1 185	218	14
Lake Hamilton CDP (part)	14	46 250	-	7	7	-	-	-	-	-	-	-
Piney CDP (part)	15	19 844	8	7	-	-	6	38 500	1	5	-	-
Lake Hamilton township	3 261	32 466	1 023	1 367	678	193	2 299	22 343	1 335	743	211	10
Hot Springs city (part)	-	-	-	-	-	-	-	-	-	-	-	-
Lake Hamilton CDP (part)	304	30 068	135	89	64	16	184	16 765	117	43	24	-
Rockwell CDP (part)	592	38 700	130	220	173	69	407	29 453	186	189	32	-
Whittington township	2 609	27 755	1 098	1 163	283	65	1 742	19 903	1 252	430	53	7
Fountain Lake town	73	25 547	33	34	-	6	28	11 731	28	-	-	-
Hot Springs city (part)	-	-	-	-	-	-	-	-	-	-	-	-
Hot Springs Village CDP (part)	69	40 216	22	39	8	-	24	21 667	14	10	-	-
Lonsdale town	21	31 250	7	14	-	-	16	23 750	8	8	-	-
Piney CDP (part)	719	26 099	334	300	73	12	458	20 634	320	133	5	-
Grant County	3 381	31 842	977	1 795	526	83	2 116	22 098	1 269	741	72	34
Calvert township	280	32 130	56	195	24	5	167	19 236	106	61	-	-
Darysaw township	165	27 083	50	82	25	8	139	19 635	102	37	-	-
Davis township	77	23 438	46	31	-	-	33	14 327	27	6	-	-
Dekalb township	124	29 792	24	70	28	2	111	24 659	57	41	13	-
Tull town	69	30 417	21	37	9	2	49	29 250	21	23	5	-
Fenter township	160	28 864	63	77	18	2	98	21 250	62	30	3	3
Poyen town	47	27 813	16	27	4	-	35	20 313	25	10	-	-
Franklin township	39	39 375	-	33	-	6	35	40 114	13	15	-	7
Madison township	125	33 920	39	72	14	-	90	24 167	47	38	5	-
Merry Green township	1 293	32 526	352	657	250	34	796	22 074	491	275	17	13
Sheridan city	734	32 216	211	364	130	29	443	22 891	262	154	14	13
River township	252	28 611	108	102	37	5	160	23 269	98	53	9	-
Prattsville town	62	30 000	24	26	12	-	38	19 000	25	11	2	-
Simpson township	398	32 188	125	215	54	4	230	23 864	125	84	10	11
Tennessee township	162	30 500	58	69	29	6	85	20 341	57	19	9	-
Leola town	94	26 250	44	41	9	-	39	17 292	34	1	4	-
Washington township	306	33 571	56	192	47	11	172	25 208	84	82	6	-
Greene County	7 008	27 535	2 740	3 412	740	116	4 543	20 375	3 278	1 136	122	7
Blue Cane township	14	50 556	-	5	9	-	12	25 357	5	7	-	-
Breckenridge township	282	25 714	131	132	17	2	154	19 100	133	21	-	-
Lafe town	64	25 313	31	27	6	-	62	16 667	52	10	-	-
Bryan township	40	19 500	22	18	-	-	-	-	-	-	-	-

Table 11. **Earnings in 1999 of Full-Time, Year-Round Workers, by Sex: 2000**—Con.

[Data based on a sample (except Tables 65-68). For information on confidentiality protection, coverage, sampling error, and nonsampling error, see Appendix G.
For location of definitions, see "How to Use This Census Report"]

State County County Subdivision Place	Male						Female					
			Earnings in 1999						Earnings in 1999			
	Workers with earnings	Median earnings in 1999 (dollars)	$1 to $24,999 or loss	$25,000 to $49,999	$50,000 to $99,999	$100,000 or more	Workers with earnings	Median earnings in 1999 (dollars)	$1 to $24,999 or loss	$25,000 to $49,999	$50,000 to $99,999	$100,000 or more
Greene County—Con.												
Cache township	208	28 150	72	136	-	-	107	21 450	75	24	8	-
Clark township	3 022	26 703	1 310	1 340	337	35	2 028	19 913	1 461	488	79	-
Paragould city (part)	2 917	26 708	1 257	1 298	327	35	1 919	20 205	1 358	482	79	-
Collier township	120	28 182	50	51	11	8	46	30 455	19	27	-	-
Paragould city (part)	13	13 750	9	4	-	-	11	32 292	-	11	-	-
Crowley township	144	30 417	44	74	19	7	73	30 486	33	33	-	7
Evening Shade township	12	26 250	3	9	-	-	10	24 286	7	3	-	-
Friendship township	188	28 158	59	121	8	-	129	18 068	87	37	5	-
Hays township	20	16 563	13	7	-	-	11	25 536	4	7	-	-
Hopewell township	46	20 556	30	16	-	-	35	14 750	35	-	-	-
Hurricane township	326	25 882	145	165	11	5	209	21 188	172	31	6	-
Marmaduke city	207	23 375	110	89	7	1	137	19 432	116	21	-	-
Jones township	80	26 667	38	33	7	2	38	13 750	36	2	-	-
Delaplaine town	23	27 083	9	14	-	-	13	15 625	13	-	-	-
Lake township	55	30 375	4	51	-	-	35	16 250	29	6	-	-
Main Shore township	32	20 000	21	11	-	-	8	21 250	8	-	-	-
Poland township	268	27 347	88	152	28	-	155	21 650	103	45	7	-
Reynolds township	20	26 000	8	5	7	-	7	11 750	5	2	-	-
St. Francis township	179	30 129	61	94	24	-	108	20 000	92	8	8	-
Paragould city (part)	52	25 227	25	27	-	-	35	20 125	27	8	-	-
Salem township	117	30 043	41	76	-	-	131	20 046	108	23	-	-
Shady Grove township	41	25 781	18	23	-	-	31	20 156	23	8	-	-
Spring Grove township	1 203	33 191	303	635	220	45	756	21 203	480	270	6	-
Paragould city (part)	1 102	33 750	263	595	199	45	688	21 526	428	254	6	-
Sugar Creek township	123	22 321	63	50	10	-	72	20 714	60	12	-	-
Paragould city (part)	-	-	-	-	-	-	-	-	-	-	-	-
Union township	455	26 276	203	208	32	12	368	20 617	283	82	3	-
Oak Grove Heights town	134	25 333	65	59	10	-	106	18 000	80	26	-	-
Paragould city (part)	-	-	-	-	-	-	-	-	-	-	-	-
Walnut Corner township	13	17 321	13	-	-	-	20	18 750	20	-	-	-
Hempstead County	4 322	25 830	2 073	1 695	464	90	2 905	17 383	2 188	635	66	16
Bodcaw township	154	28 929	43	77	26	8	81	20 469	65	16	-	-
Patmos town	7	16 875	4	1	2	-	10	15 000	9	1	-	-
Bois d'Arc township	137	23 125	73	48	16	-	87	15 625	70	13	2	2
Fulton city	49	21 827	28	21	-	-	31	17 656	29	-	2	-
McNab town	5	16 250	5	-	-	-	3	26 250	-	3	-	-
De Roan township	2 409	24 771	1 222	873	260	54	1 677	17 385	1 232	400	37	8
Hope city	1 707	23 525	952	587	122	46	1 242	17 394	925	292	18	7
Perrytown city	42	31 250	13	19	10	-	44	16 786	32	12	-	-
Garland township	105	28 068	46	58	1	-	50	15 278	44	6	-	-
Mine Creek township	327	27 991	138	149	33	7	182	17 692	138	44	-	-
Ozan city (part)	5	32 917	-	5	-	-	2	16 250	2	-	-	-
Noland township	100	27 500	46	42	12	-	77	23 036	44	29	2	2
Emmet city (part)	8	21 250	7	1	-	-	5	22 917	5	-	-	-
Ozan township	234	27 885	106	96	27	5	213	17 054	163	41	7	2
Oakhaven city	13	63 125	-	4	9	-	9	25 625	4	5	-	-
Ozan city (part)	15	16 806	12	3	-	-	15	16 607	11	4	-	-
Washington city	17	41 875	4	11	2	-	23	20 313	17	4	2	-
Redland township	136	25 000	68	44	16	8	96	18 214	70	23	3	-
McCaskill city	7	30 313	1	6	-	-	10	16 875	10	-	-	-
Saline township	129	25 313	64	37	25	3	68	16 500	54	12	2	-
Springhill township	324	25 455	158	140	23	3	221	17 583	174	34	11	2
Wallaceburg township	178	27 500	69	86	23	-	86	16 484	80	4	2	-
Blevins city	71	25 313	34	31	6	-	25	18 750	19	4	2	-
Water Creek township	89	27 250	40	45	2	2	67	15 536	54	13	-	-
Hot Spring County	5 630	27 800	2 185	2 808	593	44	3 647	19 461	2 464	1 095	66	22
Antioch township	87	25 982	38	49	-	-	56	16 471	50	6	-	-
Big Creek township	87	30 703	35	42	10	-	52	23 611	31	19	2	-
Bismarck township	308	26 146	143	121	44	-	242	19 196	182	60	-	-
Brown Springs township	43	29 375	18	23	2	-	29	16 964	24	5	-	-
Butterfield township	343	27 409	132	186	25	-	165	25 438	79	76	10	-
Malvern city (part)	-	-	-	-	-	-	-	-	-	-	-	-
Rockport town (part)	57	27 188	18	36	3	-	28	25 625	13	12	3	-
Clear Creek township	66	28 000	25	34	7	-	40	14 722	31	9	-	-
De Roche township	274	20 125	156	98	20	-	182	20 250	111	71	-	-
Dover township	155	27 708	69	65	21	-	61	20 074	47	14	-	-
Fenter township	1 912	27 554	761	908	224	19	1 538	18 955	1 045	435	36	22
Malvern city (part)	1 346	27 232	540	676	124	6	1 220	18 929	815	354	31	20
Perla town	20	21 250	12	5	3	-	9	16 250	9	-	-	-
Rockport town (part)	89	26 406	40	29	20	-	51	20 104	37	14	-	-
Gifford township	273	27 639	98	153	18	4	150	19 605	115	35	-	-
Harrison township	54	26 250	20	33	1	-	31	20 208	21	10	-	-
Henderson township	142	30 313	50	75	17	-	41	20 096	33	8	-	-
Lone Hill township	176	26 406	52	107	17	-	46	19 583	38	8	-	-
Magnet township	493	30 077	138	290	57	8	301	20 234	172	111	18	-
Midway township	197	27 137	72	114	11	-	133	19 750	80	53	-	-
Montgomery township	202	27 794	96	90	10	6	114	22 955	66	48	-	-
Ouachita township	126	27 708	43	68	15	-	71	19 250	51	20	-	-
Donaldson town	47	29 250	16	22	9	-	32	20 500	24	8	-	-
Prairie township	238	26 184	110	102	19	7	89	20 625	66	23	-	-
Friendship town	55	32 031	19	31	5	-	13	15 625	11	2	-	-
Saline township	331	35 026	84	190	57	-	220	18 482	172	48	-	-
Valley township	123	30 179	45	60	18	-	86	21 406	50	36	-	-
Howard County	2 706	28 086	1 128	1 151	321	106	1 792	17 266	1 340	407	36	9
Blackland township	21	24 375	11	5	5	-	19	19 063	11	8	-	-
Blue Bayou township	34	19 643	18	13	-	3	21	14 375	12	9	-	-
Blue Ridge township	42	30 000	9	30	3	-	32	13 929	32	-	-	-
Brewer township	66	43 750	10	32	24	-	52	16 250	37	15	-	-
Buck Range township	34	22 813	24	6	4	-	1	18 750	1	-	-	-
Burg township	11	32 188	2	4	2	3	3	50 625	1	-	2	-
Center Point township	109	22 426	55	36	12	6	59	14 938	41	18	-	-
Clay township	25	38 250	5	11	7	2	28	21 500	16	8	4	-
County Line township	134	31 000	48	65	15	6	86	16 538	74	12	-	-

Table 11. **Earnings in 1999 of Full-Time, Year-Round Workers, by Sex: 2000**—Con.

[Data based on a sample (except Tables 65-68). For information on confidentiality protection, coverage, sampling error, and nonsampling error, see Appendix G.
For location of definitions, see "How to Use This Census Report"]

State County County Subdivision Place	Male						Female					
			Earnings in 1999						Earnings in 1999			
	Workers with earnings	Median earnings in 1999 (dollars)	$1 to $24,999 or loss	$25,000 to $49,999	$50,000 to $99,999	$100,000 or more	Workers with earnings	Median earnings in 1999 (dollars)	$1 to $24,999 or loss	$25,000 to $49,999	$50,000 to $99,999	$100,000 or more
Howard County—Con.												
Dillard township	55	40 341	3	43	7	2	48	15 179	44	2	2	-
Duckett township	11	27 188	2	9	-	-	-	-	-	-	-	-
Franklin township	53	23 250	30	16	7	-	28	25 208	13	15	-	-
Holly Creek township	53	30 694	24	25	-	4	45	15 865	31	5	-	9
Madison township	330	26 121	152	153	13	12	182	18 646	136	36	10	-
Dierks city	222	26 765	99	103	13	7	125	18 125	90	30	5	-
Mineral Springs township	233	25 583	113	81	35	4	200	16 792	160	36	4	-
Mineral Springs city	206	24 286	105	72	27	2	189	16 775	154	31	4	-
Mountain township	69	35 417	25	20	18	6	53	16 250	40	9	4	-
Muddy Fork township	53	39 750	22	16	15	-	10	17 500	10	-	-	-
Nashville township	1 188	27 346	487	513	141	47	778	18 107	577	191	10	-
Nashville city	813	24 494	415	314	56	28	528	17 480	399	125	4	-
Saline township	38	35 714	9	29	-	-	27	16 477	18	9	-	-
Saratoga township	39	29 750	15	17	2	5	50	18 438	35	15	-	-
Tollette township	50	19 063	34	14	2	-	47	18 295	35	12	-	-
Tollette town	50	19 063	34	14	2	-	47	18 295	35	12	-	-
Umpire township	58	23 750	30	13	9	6	23	16 964	16	7	-	-
Independence County	6 061	27 284	2 539	2 675	737	110	4 493	20 086	3 307	1 052	117	17
Ashley township	264	23 214	147	103	14	-	149	17 188	133	16	-	-
Barren township	279	29 360	80	164	35	-	183	22 740	115	68	-	-
Cave City city (part)	7	21 875	4	3	-	-	16	18 750	12	4	-	-
Big Bottom township	238	27 214	88	119	28	3	159	16 442	127	29	3	-
Newark city (part)	194	26 923	77	92	25	-	133	17 404	107	23	3	-
Black River township	47	26 250	22	23	2	-	20	20 000	15	3	2	-
Cushman township	157	25 125	78	67	12	-	128	17 857	111	16	-	1
Cushman town (part)	29	22 250	18	7	4	-	25	15 417	23	1	-	1
Departee township	45	27 875	21	24	-	-	50	16 818	40	10	-	-
Dota township	182	26 310	80	81	21	-	96	16 905	78	14	2	2
Fairview township	258	26 875	108	116	23	11	146	21 250	115	29	-	2
Pleasant Plains town	45	22 344	25	18	2	-	29	17 250	23	6	-	-
Gainsboro township	184	25 300	89	85	6	4	153	17 250	123	30	-	-
Greenbrier township	287	23 878	161	106	20	-	280	18 571	220	49	11	-
Hill township	72	26 944	29	31	12	-	46	19 643	30	10	6	-
Huff township	132	25 833	61	64	7	-	70	20 455	53	17	-	-
Jefferson township	36	22 222	24	12	-	-	20	16 944	18	2	-	-
Liberty township	89	36 607	21	48	20	-	110	17 976	86	24	-	-
Logan township	22	26 667	9	11	2	-	12	14 500	9	3	-	-
McHue township	629	28 567	275	261	83	10	506	21 895	337	153	8	8
Batesville city (part)	-	-	-	-	-	-	-	-	-	-	-	-
Magness township	73	26 875	20	39	14	-	56	16 250	49	7	-	-
Magness town	18	27 750	4	14	-	-	23	16 058	21	2	-	-
Marshell township	21	30 694	8	9	4	-	8	13 750	8	-	-	-
Moorefield township	523	38 203	155	196	112	60	343	20 123	239	86	16	2
Batesville city (part)	309	47 083	51	125	87	46	207	21 434	134	59	14	-
Moorefield town	32	21 500	21	11	-	-	34	19 722	21	13	-	-
Oil Trough township	120	36 591	36	57	27	-	69	21 806	44	25	-	-
Oil Trough town	36	30 500	14	18	4	-	24	21 250	18	6	-	-
Relief township	96	25 000	48	48	-	-	38	11 000	22	16	-	-
Rosie township	107	23 295	61	33	7	6	111	21 094	80	26	5	-
Ruddell township	1 476	27 062	578	693	197	8	1 254	20 421	900	298	56	-
Batesville city (part)	1 187	27 098	450	554	175	8	1 047	20 262	742	267	38	-
Salado township	174	24 643	89	69	16	-	111	21 898	85	26	-	-
Union township	66	21 759	42	23	1	-	48	17 222	42	6	-	-
Cushman town (part)	28	22 273	16	11	1	-	32	17 143	28	4	-	-
Washington township	197	23 170	119	57	21	-	137	19 279	90	47	-	-
White River township	190	31 719	69	87	32	2	126	17 500	99	25	2	-
Sulphur Rock town	74	25 417	36	32	6	-	59	17 426	51	8	-	-
Wycough township	97	33 906	21	49	21	6	64	23 906	39	17	6	2
Newark city (part)	10	33 750	-	7	1	2	9	24 375	5	-	4	-
Izard County	1 996	22 389	1 160	658	135	43	1 296	18 450	914	332	43	7
Athens township	49	22 386	25	18	6	-	24	31 250	12	-	12	-
Baker township	33	26 875	6	27	-	-	7	11 458	7	-	-	-
Horseshoe Bend city (part)	7	26 250	-	7	-	-	-	-	-	-	-	-
Oxford city (part)	3	13 750	3	-	-	-	1	16 250	1	-	-	-
Barren Fork township	97	26 563	41	49	7	-	57	18 750	40	17	-	-
Mount Pleasant town (part)	41	27 188	17	19	5	-	17	18 750	15	2	-	-
Big Spring township	45	26 458	19	21	5	-	26	20 625	16	10	-	-
Bryan township	89	21 250	71	14	-	4	60	17 500	42	18	-	-
Claiborne township	25	11 250	20	5	-	-	22	28 929	7	15	-	-
Calico Rock city (part)	-	-	-	-	-	-	-	-	-	-	-	-
Drytown township	65	21 932	36	23	6	-	38	20 625	24	14	-	-
Mount Pleasant town (part)	23	20 536	17	6	-	-	20	16 667	14	6	-	-
Franklin township	87	21 016	55	24	6	2	57	18 482	44	13	-	-
Franklin town (part)	47	20 341	34	13	-	-	30	19 167	20	10	-	-
Horseshoe Bend city (part)	3	31 250	-	3	-	-	-	-	-	-	-	-
Gid township	47	28 750	16	21	10	-	36	18 750	24	10	2	-
Guion township	22	22 000	14	5	3	-	8	17 000	8	-	-	-
Guion town	9	21 875	7	2	-	-	3	16 875	3	-	-	-
Guthrie township	17	22 917	11	6	-	-	17	23 068	17	-	-	-
Jefferson township	216	24 107	113	75	25	3	164	17 212	114	42	8	-
Franklin town (part)	-	-	-	-	-	-	-	-	-	-	-	-
Horseshoe Bend city (part)	170	23 393	94	59	14	3	129	17 688	89	36	4	-
Lacrosse township	51	21 438	34	14	2	1	35	20 938	22	10	3	-
Melbourne city (part)	-	-	-	-	-	-	-	-	-	-	-	-
Lafferty township	8	21 250	6	2	-	-	4	13 750	4	-	-	-
Lunenburg township	34	15 833	29	5	-	-	6	18 750	4	2	-	-
Mill Creek township	311	22 784	175	103	25	8	217	18 090	174	39	2	2
Melbourne city (part)	244	23 088	135	90	17	2	177	18 125	145	28	2	2
Mount Olive township	-	-	-	-	-	-	7	23 750	7	-	-	-
Newburg township	123	23 750	66	37	9	11	74	17 065	58	14	2	-
Oxford city (part)	-	-	-	-	-	-	2	31 250	-	2	-	-
New Hope township	122	19 886	79	38	1	4	92	19 167	66	24	2	-
Oxford city (part)	89	20 972	54	30	1	4	55	20 288	39	14	2	-
Pleasant Hill township	64	21 111	43	19	2	-	33	25 469	15	16	2	-

Table 11. **Earnings in 1999 of Full-Time, Year-Round Workers, by Sex: 2000**—Con.

[Data based on a sample (except Tables 65-68). For information on confidentiality protection, coverage, sampling error, and nonsampling error, see Appendix G.
For location of definitions, see "How to Use This Census Report"]

State County County Subdivision Place	Male						Female					
			Earnings in 1999						Earnings in 1999			
	Workers with earnings	Median earnings in 1999 (dollars)	$1 to $24,999 or loss	$25,000 to $49,999	$50,000 to $99,999	$100,000 or more	Workers with earnings	Median earnings in 1999 (dollars)	$1 to $24,999 or loss	$25,000 to $49,999	$50,000 to $99,999	$100,000 or more
Izard County—Con.												
Sage township	39	30 625	12	25	2	-	38	20 625	25	13	-	-
Melbourne city (part)	6	43 750	-	6	-	-	5	20 625	4	1	-	-
Strawberry township	45	20 469	34	10	1	-	37	15 536	35	-	2	-
Union township	331	20 511	209	101	12	9	183	17 350	122	54	2	5
Calico Rock city (part)	160	20 833	98	56	4	2	110	18 125	73	35	2	-
Pineville town	49	19 861	32	14	3	-	24	15 000	18	6	-	-
Violet Hill township	44	21 731	28	9	6	1	32	27 500	16	16	-	-
White River township	32	16 667	18	7	7	-	22	23 750	11	5	6	-
Jackson County	2 716	26 744	1 215	1 061	309	131	2 071	17 830	1 527	466	66	12
Barren township	192	29 022	61	106	18	7	93	21 875	75	18	-	-
Bateman township	5	2 500-	5	-	-	-	-	-	-	-	-	-
Newport city (part)	-	-	-	-	-	-	-	-	-	-	-	-
Bird township	346	28 182	146	167	28	5	292	19 375	196	81	15	-
Tuckerman city (part)	292	27 625	124	137	28	3	234	19 545	159	66	9	-
Breckenridge township	129	22 813	82	35	2	10	53	15 313	43	9	-	1
Tupelo town	35	24 375	19	16	-	-	13	14 750	8	4	-	1
Weldon town	20	29 167	4	11	2	3	12	18 750	10	2	-	-
Bryan township	15	29 205	-	15	-	-	-	-	-	-	-	-
Cache township	44	20 500	26	18	-	-	27	21 750	18	9	-	-
Cow Lake township	78	21 591	48	29	1	-	45	16 827	37	8	-	-
Beedeville town	22	24 500	12	10	-	-	13	11 607	9	4	-	-
Glaize township	149	24 183	83	52	14	-	92	17 857	76	16	-	-
Glass township	178	22 300	95	61	20	2	139	16 094	118	21	-	-
Swifton city	132	22 500	68	45	17	2	114	15 682	96	18	-	-
Grubbs township	100	25 250	49	40	11	-	70	15 938	67	3	-	-
Grubbs town	73	26 125	32	38	3	-	60	17 500	57	3	-	-
Jefferson township	214	26 413	94	93	24	3	169	18 359	118	47	4	-
Campbell Station town	30	31 500	7	21	2	-	43	21 146	28	13	2	-
Diaz city (part)	45	33 542	17	18	7	3	41	25 208	20	21	-	-
Jacksonport town	47	26 083	17	26	4	-	33	18 750	26	7	-	-
Tuckerman city (part)	2	61 250	-	-	2	-	2	56 250	-	-	2	-
Richwoods township	53	20 972	32	16	5	-	37	14 453	29	5	3	-
Amagon town	13	17 083	13	-	-	-	8	12 500	8	-	-	-
Union township	1 143	29 093	471	389	186	97	942	18 621	645	242	44	11
Diaz city (part)	174	30 455	69	80	22	3	125	19 485	80	40	3	2
Newport city (part)	854	29 679	333	278	156	87	717	18 472	491	183	34	9
Village township	70	30 500	23	40	-	7	112	16 250	105	7	-	-
Diaz city (part)	-	-	-	-	-	-	-	-	-	-	-	-
Newport city (part)	36	37 000	9	20	-	7	91	16 383	91	-	-	-
Jefferson County	12 852	31 848	4 057	5 902	2 551	342	9 740	21 867	5 900	3 319	480	41
Barraque township	503	33 319	123	318	58	4	364	24 483	188	148	28	-
Redfield city	242	31 786	80	137	25	-	165	24 583	84	61	20	-
Bogy township	30	21 818	18	12	-	-	-	-	-	-	-	-
Bolivar township	52	46 667	20	17	15	-	44	19 464	31	13	-	-
Dudley Lake township	375	27 928	156	211	8	-	58	19 107	43	15	-	-
Dunnington township	41	27 083	18	22	1	-	33	26 406	3	30	-	-
Wabbaseka city	26	16 250	17	8	1	-	12	28 750	3	9	-	-
Jefferson township	466	37 656	88	262	116	-	366	22 462	203	127	29	7
Melton township	159	25 438	76	47	36	-	94	21 818	50	44	-	-
Niven township	406	40 833	70	171	158	7	249	22 917	147	85	17	-
Old River township	18	12 045	18	-	-	-	12	11 250	12	-	-	-
Pastoria township	21	65 481	-	8	13	-	7	18 750	7	-	-	-
Plum Bayou township	208	27 391	82	102	19	5	188	22 717	115	68	5	-
Altheimer city	101	29 375	39	53	4	5	115	21 250	76	34	5	-
Sherrill town	19	32 813	3	16	-	-	6	21 250	4	2	-	-
Richland township	50	24 583	27	18	5	-	39	17 589	33	6	-	-
Roberts township	95	26 161	41	47	7	-	52	26 750	19	27	6	-
Humphrey city (part)	84	25 893	37	40	7	-	48	27 083	19	23	6	-
Spring township	637	36 781	172	307	144	14	466	23 000	257	169	40	-
Talladega township	264	41 667	70	72	115	7	170	27 813	83	72	15	-
Vaugine township	7 054	30 817	2 466	3 073	1 246	269	6 072	21 018	4 000	1 798	245	29
Pine Bluff city	6 996	30 766	2 449	3 048	1 230	269	6 054	21 009	3 994	1 786	245	29
Victoria township	67	24 952	34	24	9	-	28	17 778	22	6	-	-
Villemont township	13	16 250	13	-	-	-	-	-	-	-	-	-
Washington township	1 882	35 687	457	961	428	36	1 206	25 569	575	539	87	5
White Hall city	1 046	38 286	196	568	263	19	747	26 827	307	375	60	5
Whiteville township	511	38 466	108	230	173	-	292	26 024	112	172	8	-
Johnson County	3 917	25 779	1 861	1 545	406	105	2 571	19 924	1 802	628	118	23
Batson township	45	21 696	29	11	5	-	8	18 750	6	2	-	-
Dickerson-Hill township	10	26 250	4	6	-	-	8	19 500	6	2	-	-
Grant township	222	23 846	117	81	19	5	123	17 639	84	37	2	-
Coal Hill city	156	23 077	88	54	9	5	89	16 544	66	21	2	-
Hickey township	109	25 820	44	46	9	10	113	18 988	82	22	-	9
Horsehead township	126	22 222	66	55	5	-	99	21 771	60	34	5	-
Howell township	215	31 875	87	64	56	8	119	22 656	67	46	6	-
Knoxville city (part)	94	22 292	51	16	22	5	62	22 857	37	19	6	-
King township	206	28 333	53	118	30	5	94	20 938	80	14	-	-
Lee township	42	32 857	14	28	-	-	35	25 096	17	13	5	-
Low Gap township	19	34 375	4	11	4	-	10	26 250	4	4	-	2
McKennon township	169	23 938	93	61	8	7	67	20 134	60	7	-	-
Mulberry township	26	21 667	15	11	-	-	17	19 821	11	6	-	-
Perry township	191	30 184	65	104	18	4	78	19 583	61	17	-	-
Pittsburg township	298	24 355	157	91	50	-	151	18 438	107	42	2	-
Knoxville city (part)	4	21 250	4	-	-	-	-	-	-	-	-	-
Lamar city (part)	160	24 000	86	44	30	-	89	16 719	72	15	2	-
Prairie township	206	26 184	94	95	5	12	158	18 103	106	27	25	-
Clarksville city (part)	42	31 563	16	14	5	7	22	25 833	9	13	-	-
Red Lick township	196	27 159	79	92	20	5	177	18 472	135	35	7	-
Sherman township	46	25 000	23	21	2	-	35	19 219	28	7	-	-
Spadra township	1 584	23 808	823	560	152	49	1 114	19 940	772	281	52	9
Clarksville city (part)	1 154	21 975	640	374	103	37	771	19 708	553	166	43	9
Lamar city (part)	73	22 014	42	18	13	-	59	16 012	49	8	2	-

Table 11. **Earnings in 1999 of Full-Time, Year-Round Workers, by Sex: 2000**—Con.

[Data based on a sample (except Tables 65-68). For information on confidentiality protection, coverage, sampling error, and nonsampling error, see Appendix G.
For location of definitions, see "How to Use This Census Report"]

State County County Subdivision Place	Male						Female					
			Earnings in 1999						Earnings in 1999			
	Workers with earnings	Median earnings in 1999 (dollars)	$1 to $24,999 or loss	$25,000 to $49,999	$50,000 to $99,999	$100,000 or more	Workers with earnings	Median earnings in 1999 (dollars)	$1 to $24,999 or loss	$25,000 to $49,999	$50,000 to $99,999	$100,000 or more
Johnson County—Con.												
Stonewall township	75	25 625	36	26	13	-	58	19 615	43	15	-	-
Ward township	132	25 833	58	64	10	-	107	21 875	73	17	14	3
Hartman city	80	27 500	35	35	10	-	64	18 750	48	11	2	3
Lafayette County	1 314	26 492	580	514	183	37	834	17 000	664	151	17	2
Baker township	339	26 375	153	125	53	8	265	18 264	212	53	-	-
Stamps city (part)	294	25 667	139	121	29	5	219	17 125	177	42	-	-
French township	62	26 154	25	25	12	-	32	25 938	13	14	5	-
Hadley township	248	26 786	104	101	38	5	139	14 856	124	13	-	2
Buckner city	53	21 875	32	18	3	-	33	15 625	29	4	-	-
Stamps city (part)	-	-	-	-	-	-	-	-	-	-	-	-
La Grange township	114	27 500	43	50	19	2	55	15 250	38	17	-	-
Lewisville city (part)	37	14 702	25	9	3	-	14	16 250	10	4	-	-
Mars Hill township	25	23 958	15	7	3	-	23	11 771	20	3	-	-
Roane township	213	23 125	117	54	33	9	84	14 375	65	19	-	-
Bradley city	69	21 719	37	24	8	-	37	14 688	27	10	-	-
Russell township	33	37 708	16	6	8	3	10	13 750	10	-	-	-
Steel township	185	25 938	85	77	17	6	167	16 719	134	24	9	-
Lewisville city (part)	134	25 556	65	52	14	3	143	16 902	116	18	9	-
Walker Creek township	95	31 875	22	69	-	4	59	19 844	48	8	3	-
Lawrence County	2 849	26 288	1 305	1 240	237	67	1 844	18 518	1 333	473	34	4
Annieville township	62	29 063	8	47	7	-	40	12 045	26	14	-	-
Ashland township	41	31 477	12	22	2	5	24	21 250	12	12	-	-
Minturn town	19	17 188	12	6	-	1	17	15 750	12	5	-	-
Black River township	86	22 500	46	35	5	-	64	16 944	48	13	3	-
Powhatan town	8	41 250	-	8	-	-	5	28 750	2	3	-	-
Black Rock township	202	25 326	98	77	21	6	138	17 500	103	31	4	-
Black Rock city (part)	101	23 646	57	29	15	-	76	16 806	57	19	-	-
Boas township	509	26 458	237	222	38	12	357	18 678	271	82	4	-
Hoxie city	460	26 583	211	204	38	7	336	18 418	261	71	4	-
Cache township	15	46 563	5	4	6	-	11	12 292	11	-	-	-
Campbell township	896	27 083	398	395	85	18	588	19 569	418	154	16	-
College City town	23	18 542	15	4	4	-	18	26 429	5	13	-	-
Walnut Ridge city	800	27 458	341	372	69	18	526	20 169	371	139	16	-
Dent township	177	25 938	81	85	5	6	89	17 639	66	23	-	-
Imboden town	109	28 977	35	68	4	2	68	16 667	52	16	-	-
Dowell township	66	25 556	29	31	-	6	52	30 441	15	37	-	-
Duty township	77	22 708	44	27	6	-	49	17 841	42	5	-	2
Black Rock city (part)	-	-	-	-	-	-	-	-	-	-	-	-
Portia town	63	24 750	32	25	6	-	46	18 182	39	5	-	2
Eaton township	54	23 333	29	15	8	2	39	17 813	34	3	2	-
Flat Creek township	23	27 188	8	15	-	-	13	13 125	11	2	-	-
Jesup township	30	30 000	8	22	-	-	5	20 938	5	-	-	-
Lawrence township	26	31 429	3	17	6	-	23	13 750	21	2	-	-
Marion township	35	11 964	29	4	2	-	26	26 250	10	16	-	-
Alicia town	17	20 250	13	2	2	-	9	25 313	4	5	-	-
Morgan township	87	28 750	39	34	10	4	59	18 942	41	18	-	-
Lynn town	47	29 688	18	21	4	4	31	20 625	20	11	-	-
Promised Land township	114	25 625	55	52	2	5	42	15 714	34	8	-	-
Sedgwick town	18	25 000	9	7	2	-	10	18 750	7	3	-	-
Reeds Creek township	132	26 346	59	53	18	2	99	20 341	62	34	3	-
Strawberry town	26	32 500	8	16	-	2	30	26 000	13	14	3	-
Richwoods township	26	31 000	11	5	10	-	16	30 625	6	10	-	-
Spring River township	62	19 545	49	12	-	1	35	17 750	27	4	2	2
Ravenden town (part)	7	18 750	7	-	-	-	-	-	-	-	-	-
Strawberry township	63	27 375	22	36	5	-	29	17 292	24	5	-	-
Smithville town	19	30 625	4	15	-	-	5	19 375	5	-	-	-
Thacker township	66	24 375	35	30	1	-	46	14 444	46	-	-	-
Ravenden town (part)	66	24 375	35	30	1	-	46	14 444	46	-	-	-
Lee County	1 230	26 900	558	544	105	23	946	19 505	691	234	13	8
Big Creek township	13	40 469	5	8	-	-	4	6 250	4	-	-	-
Council township	4	21 250	4	-	-	-	11	19 792	11	-	-	-
Fleener township	33	33 393	8	19	6	-	62	17 321	48	14	-	-
Hampton township	131	22 750	70	44	17	-	79	18 977	57	22	-	-
Moro town	42	21 667	24	18	-	-	27	21 250	18	9	-	-
Hardy township	-	-	-	-	-	-	-	-	-	-	-	-
Independence township	632	27 115	283	277	52	20	511	19 396	364	127	12	8
Marianna city	445	28 542	190	191	44	20	410	19 045	306	92	12	-
Oak Forest township	52	23 333	28	17	7	-	38	19 688	32	6	-	-
Richland township	158	22 188	90	57	10	1	72	18 750	57	14	1	-
LaGrange town	14	14 688	10	4	-	-	16	10 000	11	5	-	-
Rondo town	32	25 000	16	13	2	1	16	16 667	15	-	1	-
St. Francis township	38	35 714	3	31	4	-	54	21 833	31	23	-	-
Spring Creek township	76	28 000	34	34	6	2	39	13 750	36	3	-	-
Aubrey town	31	20 250	20	3	6	2	22	16 111	19	3	-	-
Texas township	45	26 250	18	27	-	-	50	22 727	35	15	-	-
Union township	48	30 735	15	30	3	-	26	23 125	16	10	-	-
Haynes town	9	22 188	6	2	1	-	10	20 000	10	-	-	-
Lincoln County	1 883	28 890	700	874	258	51	1 277	19 990	866	371	30	10
Auburn township	81	27 031	34	41	6	-	34	17 857	23	8	3	-
Bartholomew township	107	23 854	59	36	12	-	88	21 500	51	33	4	-
Cane Creek township	703	31 629	229	315	132	27	463	19 803	305	154	4	-
Star City city	351	34 107	106	145	85	15	242	19 630	163	79	-	-
Choctaw township	98	26 591	42	47	4	5	68	20 000	46	18	4	-
Grady city	52	26 250	25	21	4	2	33	20 313	21	10	2	-
Gould township	169	26 736	72	78	16	3	131	19 250	100	25	4	2
Gould city	134	25 833	62	56	13	3	107	18 583	86	17	2	2
Kimbrough township	19	21 250	15	2	2	-	9	13 438	7	2	-	-
Lone Pine township	115	28 365	46	47	18	4	140	20 926	101	39	-	-
Mill Creek township	62	29 688	11	35	9	7	25	21 750	20	5	-	-
Owen township	215	31 250	64	116	35	-	115	25 625	54	55	6	-

Table 11. **Earnings in 1999 of Full-Time, Year-Round Workers, by Sex: 2000**—Con.

[Data based on a sample (except Tables 65-68). For information on confidentiality protection, coverage, sampling error, and nonsampling error, see Appendix G.
For location of definitions, see "How to Use This Census Report"]

State County County Subdivision Place	Male						Female					
			Earnings in 1999						Earnings in 1999			
	Workers with earnings	Median earnings in 1999 (dollars)	$1 to $24,999 or loss	$25,000 to $49,999	$50,000 to $99,999	$100,000 or more	Workers with earnings	Median earnings in 1999 (dollars)	$1 to $24,999 or loss	$25,000 to $49,999	$50,000 to $99,999	$100,000 or more
Lincoln County—Con.												
Smith township	87	22 250	45	31	6	5	51	15 673	40	11	-	-
Spring township	138	28 611	47	73	18	-	93	19 018	79	9	5	-
Wells Bayou township	89	26 518	36	53	-	-	60	20 714	40	12	-	8
Little River County	2 511	32 489	915	990	543	63	1 531	18 435	1 092	383	45	11
Arden township	46	45 500	-	33	13	-	22	20 833	13	9	-	-
Arkinda township	4	21 250	4	-	-	-	4	11 250	4	-	-	-
Burke township	62	30 625	20	29	13	-	63	17 708	50	13	-	-
Caney township	61	36 719	20	32	9	-	33	24 861	17	10	3	3
Cleveland township	214	36 477	55	96	63	-	90	16 250	73	14	3	-
Wilton town	79	30 625	30	40	9	-	45	16 563	38	6	1	-
Franklin township	194	31 452	61	98	35	-	107	18 125	84	18	5	-
Jackson township	325	25 956	156	119	47	3	229	17 865	163	61	5	-
Foreman city	162	26 944	74	62	26	-	133	18 229	92	37	4	-
Jeff Davis township	49	35 938	14	26	6	3	25	14 219	20	5	-	-
Jefferson township	968	33 664	353	323	248	44	681	18 568	495	159	19	8
Ashdown city	769	33 668	270	252	217	30	600	18 073	449	124	19	8
Jewell township	31	42 813	6	13	12	-	30	20 625	18	10	2	-
Johnson township	152	23 864	81	59	12	-	62	16 786	37	25	-	-
Ogden town	48	27 500	22	18	8	-	10	28 750	2	8	-	-
Lick Creek township	74	18 750	47	8	19	-	40	25 938	17	23	-	-
Little River township	75	33 036	24	37	14	-	35	16 875	25	9	1	-
Winthrop city	29	22 188	15	7	7	-	20	17 917	15	5	-	-
Red River township	153	33 516	44	75	25	9	50	20 833	35	15	-	-
Richland township	4	100 000+	-	-	-	4	5	51 250	-	-	5	-
Wallace township	99	36 058	30	42	27	-	55	21 250	41	12	2	-
Logan County	3 885	24 472	1 997	1 525	280	83	2 597	18 681	1 940	590	46	21
Barber township	67	39 875	-	55	12	-	32	21 786	26	6	-	-
Blue Mountain township	19	25 313	9	10	-	-	16	25 625	6	10	-	-
Blue Mountain town	6	32 500	-	6	-	-	6	21 667	4	2	-	-
Boone township	941	25 223	464	364	83	30	685	20 032	508	167	10	-
Booneville city	652	25 238	320	279	37	16	465	20 092	354	101	10	-
Cane Creek township	93	25 469	45	44	-	4	57	18 958	41	12	4	-
Cauthron township	57	26 417	20	32	5	-	15	14 583	15	-	-	-
Clark township	211	25 268	104	88	11	8	171	19 223	134	36	1	-
Paris city (part)	-	-	-	-	-	-	-	-	-	-	-	-
Subiaco town	65	25 125	32	28	3	2	73	17 969	66	7	-	-
Delaware township	142	21 630	79	46	17	-	102	16 875	83	19	-	-
Driggs township	86	23 864	48	38	-	-	30	19 286	20	10	-	-
Ellsworth township	140	27 167	57	67	5	11	101	16 375	86	15	-	-
Johnson township	51	31 094	17	27	2	5	4	16 250	4	-	-	-
Logan township	92	25 625	43	42	7	-	65	18 125	51	14	-	-
Scranton city (part)	-	-	-	-	-	-	-	-	-	-	-	-
Mountain township	16	35 357	7	9	-	-	16	28 333	4	12	-	-
Petit Jean township	71	16 250	71	-	-	-	45	18 750	37	-	8	-
Reveilee township	253	24 837	128	102	21	2	176	17 969	128	36	10	2
Magazine city	150	23 182	83	56	9	2	95	17 656	69	19	5	2
River township	136	21 750	80	47	9	-	94	17 237	61	30	3	-
Morrison Bluff town	14	22 500	9	5	-	-	9	16 875	5	2	2	-
Scranton city (part)	38	16 875	29	9	-	-	25	18 750	17	7	1	-
Roseville township	42	20 313	35	7	-	-	14	11 250	14	-	-	-
Shoal Creek township	141	24 740	73	53	15	-	48	19 265	35	13	-	-
Short Mountain township	848	23 107	477	279	80	12	573	17 232	442	118	10	3
Paris city (part)	578	21 955	330	178	58	12	416	17 015	326	90	-	-
Six Mile township	208	28 056	74	127	3	4	137	20 144	95	31	-	11
Caulksville town	43	30 729	9	31	3	-	26	18 125	25	1	-	-
Ratcliff city	32	27 500	13	19	-	-	23	16 875	18	5	-	-
Sugar Creek township	66	18 333	59	7	-	-	64	21 053	47	12	-	5
Tomlinson township	42	17 500	33	9	-	-	56	16 750	34	22	-	-
Washburn township	163	27 344	74	72	10	7	96	18 500	69	27	-	-
Lonoke County	11 219	32 451	3 168	5 768	2 009	274	7 327	22 897	4 122	2 784	413	8
Butler township	335	30 402	128	177	30	-	290	22 917	165	114	11	-
Carlisle township	473	29 803	177	207	65	24	377	20 875	257	109	11	-
Carlisle city	401	30 292	141	192	50	18	337	20 563	228	98	11	-
Caroline township	697	31 563	193	406	84	14	433	22 149	258	138	37	-
Austin city (part)	161	30 069	46	91	20	4	93	21 116	64	27	2	-
Cabot city (part)	-	-	-	-	-	-	-	-	-	-	-	-
Ward city (part)	102	35 000	32	50	20	-	63	21 125	40	23	-	-
Cleveland township	68	32 283	13	23	32	-	42	21 667	24	18	-	-
Crooked Creek township	108	29 167	42	58	8	-	61	19 464	49	12	-	-
Allport town	11	23 125	7	4	-	-	-	-	-	-	-	-
Humnoke city	50	27 500	23	25	2	-	33	15 750	31	2	-	-
Dortch township	20	28 571	7	7	6	-	8	13 750	8	-	-	-
Scott CDP (part)	7	16 250	7	-	-	-	-	-	-	-	-	-
Eagle township	180	30 403	69	96	15	-	116	28 750	37	79	-	-
Fletcher township	41	29 531	14	27	-	-	22	23 036	22	-	-	-
Furlow township	217	35 156	62	134	21	-	110	20 083	84	26	-	-
Goodrum township	511	36 519	121	292	69	29	384	22 368	210	145	29	-
Gray township	705	26 941	257	334	93	21	451	20 170	342	109	-	-
Gum Woods township	556	26 713	241	222	79	14	381	18 523	277	80	24	-
England city	517	26 449	233	196	74	14	378	18 500	274	80	24	-
Hamilton township	50	31 607	11	33	6	-	15	16 250	15	-	-	-
Indian Bayou township	90	25 000	45	28	14	3	13	25 938	5	8	-	-
Coy town	26	25 000	13	12	-	1	8	25 625	3	5	-	-
Isbell township	23	31 250	9	14	-	-	11	18 875	11	-	-	-
Lafayette township	71	23 194	42	19	6	4	43	25 625	19	18	6	-
Keo town	53	24 028	30	15	4	4	40	26 000	16	18	6	-
Lonoke township	918	35 769	228	493	179	18	711	23 155	402	288	15	6
Lonoke city	711	34 315	174	381	138	18	511	22 642	297	202	6	6
Magness township	464	37 927	108	201	131	24	279	22 578	186	89	4	-
Cabot city (part)	101	57 614	2	37	40	22	74	25 313	36	34	4	-
Oak Grove township	879	35 236	249	471	108	51	526	25 233	259	214	53	-
Cabot city (part)	51	49 150	-	34	9	8	23	36 917	-	15	8	-
Pettus township	40	26 750	13	22	-	5	19	21 042	13	6	-	-

Table 11. **Earnings in 1999 of Full-Time, Year-Round Workers, by Sex: 2000**—Con.

[Data based on a sample (except Tables 65-68). For information on confidentiality protection, coverage, sampling error, and nonsampling error, see Appendix G.
For location of definitions, see "How to Use This Census Report"]

State County County Subdivision Place	Male						Female					
			Earnings in 1999						Earnings in 1999			
	Workers with earnings	Median earnings in 1999 (dollars)	$1 to $24,999 or loss	$25,000 to $49,999	$50,000 to $99,999	$100,000 or more	Workers with earnings	Median earnings in 1999 (dollars)	$1 to $24,999 or loss	$25,000 to $49,999	$50,000 to $99,999	$100,000 or more
Lonoke County—Con.												
Prairie township	114	40 132	10	81	23	-	30	23 750	15	15	-	-
Pulaski township	64	32 143	20	27	17	-	66	20 000	46	20	-	-
Richwoods township	25	25 469	11	14	-	-	14	27 813	6	8	-	-
Scott township	17	28 958	5	12	-	-	9	14 750	5	4	-	-
Totten township	125	28 973	39	69	17	-	53	38 295	23	24	6	-
Walls township	35	23 813	27	8	-	-	23	14 028	23	-	-	-
Ward township	647	30 337	213	347	82	5	400	22 181	231	133	36	-
Ward city (part)	397	28 958	135	223	36	3	252	21 161	166	76	10	-
Williams township	80	29 861	15	48	17	-	57	30 893	26	31	-	-
York township	3 666	37 069	799	1 898	907	62	2 383	26 083	1 104	1 096	181	2
Austin city (part)	-	-	-	-	-	-	-	-	-	-	-	-
Cabot city (part)	3 371	36 800	719	1 795	805	52	2 194	26 088	1 020	1 006	166	2
Madison County	2 606	24 911	1 310	970	279	47	1 589	18 786	1 141	339	74	35
Alabam township	203	21 932	115	52	30	6	59	14 063	48	-	11	-
Bohannon township	54	41 071	14	22	18	-	53	21 354	32	21	-	-
Boston township	30	36 250	14	9	7	-	27	20 469	22	5	-	-
Bowen township	74	22 083	38	29	7	-	78	19 167	54	24	-	-
California township	243	23 170	142	76	18	7	125	20 568	95	20	10	-
Hilburn township	62	19 583	45	11	6	-	46	11 250	35	5	6	-
St. Paul town	23	18 958	16	1	6	-	14	15 500	13	-	1	-
Japton township	84	27 143	36	48	-	-	44	17 292	39	5	-	-
Kentucky township	29	25 208	14	10	5	-	18	25 625	8	4	-	6
Kings River township	110	29 583	47	39	24	-	84	18 000	62	22	-	-
Lamar township	198	22 400	123	52	23	-	88	18 333	67	10	11	-
Lincoln township	28	21 250	19	9	-	-	33	12 083	31	-	2	-
Marble township	73	20 972	42	13	16	2	42	20 000	23	13	6	-
Mill Creek township	103	30 156	34	60	9	-	58	18 393	39	19	-	-
Prairie township	287	27 011	125	121	18	23	239	22 219	145	65	14	15
Hindsville town	14	18 750	11	-	3	-	8	14 500	5	3	-	-
Purdy township	86	25 000	43	32	11	-	32	16 667	24	8	-	-
Richland township	92	24 643	48	32	12	-	49	15 188	43	6	-	-
Valley township	79	23 188	54	25	-	-	48	12 917	43	5	-	-
Venus township	36	12 273	29	7	-	-	25	12 917	20	5	-	-
War Eagle township	611	27 533	252	276	74	9	381	19 236	265	88	14	14
Huntsville city	290	26 929	118	117	48	7	208	19 766	129	67	12	-
Wharton Creek township	56	21 912	35	20	1	-	26	14 167	24	2	-	-
White River township	68	20 909	41	27	-	-	34	23 214	22	12	-	-
Marion County	2 441	22 877	1 392	801	203	45	1 701	17 729	1 288	337	64	12
Bearden township	14	12 188	8	6	-	-	8	12 000	8	-	-	-
Big Creek township	-	-	-	-	-	-	-	-	-	-	-	-
Big Springs township	29	17 031	22	-	7	-	22	12 292	18	4	-	-
Blythe township	120	22 000	71	34	15	-	87	17 188	73	12	2	-
Pyatt town	27	22 321	19	4	4	-	24	18 214	20	2	2	-
Buffalo township	7	28 750	-	7	-	-	17	12 361	9	8	-	-
Cedar Creek township	-	-	-	-	-	-	-	-	-	-	-	-
Crockett township	29	11 250	22	7	-	-	3	21 250	3	-	-	-
Crooked Creek township	119	24 931	60	52	7	-	86	21 563	46	40	-	-
De Soto township	63	19 196	50	5	-	8	8	8 750	8	-	-	-
Dodd City township	73	23 015	50	17	6	-	64	14 900	37	19	8	-
Franklin township	48	19 265	29	19	-	-	72	19 375	46	21	5	-
Hampton township	48	31 500	21	18	4	5	27	20 313	17	10	-	-
Independence township	40	25 000	20	20	-	-	18	20 500	13	5	-	-
James Creek township	368	22 727	204	112	49	3	213	16 401	182	18	11	2
Bull Shoals city	231	23 125	120	79	29	3	135	16 950	115	18	-	2
Jefferson township	-	-	-	-	-	-	-	-	-	-	-	-
Keesee township	29	24 688	15	5	-	9	16	16 250	16	-	-	-
Keeter township	45	2 500-	45	-	-	-	16	23 000	16	-	-	-
Liberty township	26	29 722	-	18	8	-	19	18 750	14	5	-	-
North Fork township	73	25 625	35	31	7	-	46	38 750	14	9	13	10
North Joe Burleson township	12	22 500	6	6	-	-	16	26 500	5	11	-	-
Prairie township	57	25 625	26	31	-	-	54	11 719	49	5	-	-
South Joe Burleson township	15	29 750	3	12	-	-	4	31 250	-	4	-	-
Sugarloaf township	65	22 083	36	17	12	-	41	20 875	30	11	-	-
Summit township	264	20 786	170	74	18	2	181	17 102	142	35	4	-
Summit city	85	20 054	73	12	-	-	78	18 214	67	10	1	-
Yellville city (part)	42	35 556	10	25	5	2	29	17 083	18	11	-	-
Union township	242	25 000	121	89	32	-	168	18 810	138	24	6	-
Yellville city (part)	132	24 821	67	55	10	-	85	18 281	67	12	6	-
Water Creek township	150	28 333	73	66	5	6	121	18 693	76	45	-	-
White River township	505	22 848	305	155	33	12	394	17 326	328	51	15	-
Flippin city	200	20 946	141	54	3	2	167	16 331	149	18	-	-
Miller County	6 944	33 080	2 099	3 028	1 576	241	4 531	21 376	2 813	1 496	201	21
Beech township	694	28 561	234	369	91	-	331	19 157	236	65	26	4
Fouke town	145	26 938	57	77	11	-	79	20 375	60	17	2	-
Cleveland township	477	35 125	123	236	108	10	280	22 143	161	97	19	3
Cut Off township	10	37 917	4	6	-	-	17	2 500-	17	-	-	-
Days Creek township	155	35 234	35	80	40	-	130	20 000	77	53	-	-
Garland township	5 291	34 485	1 576	2 186	1 303	226	3 582	21 699	2 181	1 242	147	12
Texarkana city (part)	4 368	35 204	1 250	1 845	1 092	181	3 103	21 731	1 898	1 055	138	12
Homan township	50	21 429	34	7	9	-	10	16 250	10	-	-	-
Texarkana city (part)	-	-	-	-	-	-	-	-	-	-	-	-
Red River township	61	21 750	36	21	4	-	25	15 250	19	6	-	-
Garland town	52	24 375	27	21	4	-	24	15 000	19	5	-	-
Sulphur township	206	30 682	57	123	21	5	156	18 750	112	33	9	2
Mississippi County	8 405	29 645	3 192	3 631	1 360	222	5 632	19 782	3 910	1 538	172	12
Big Lake township	689	30 531	279	306	98	6	407	20 018	294	100	9	4
Manila city	477	31 344	168	234	69	6	283	19 063	207	67	5	4
Bowen township	890	31 506	306	390	182	12	544	17 470	410	104	30	-
Gosnell city (part)	739	30 995	256	320	151	12	469	17 625	365	82	22	-
Burdette township	68	26 071	31	26	11	-	29	20 417	17	12	-	-
Burdette town	38	29 500	12	16	10	-	11	9 250	10	1	-	-
Canadian township	120	30 000	47	47	24	2	52	15 833	41	11	-	-

Table 11. **Earnings in 1999 of Full-Time, Year-Round Workers, by Sex: 2000**—Con.

[Data based on a sample (except Tables 65-68). For information on confidentiality protection, coverage, sampling error, and nonsampling error, see Appendix G.
For location of definitions, see "How to Use This Census Report"]

State County County Subdivision Place	Male						Female					
			Earnings in 1999						Earnings in 1999			
	Workers with earnings	Median earnings in 1999 (dollars)	$1 to $24,999 or loss	$25,000 to $49,999	$50,000 to $99,999	$100,000 or more	Workers with earnings	Median earnings in 1999 (dollars)	$1 to $24,999 or loss	$25,000 to $49,999	$50,000 to $99,999	$100,000 or more
Mississippi County—Con.												
Carson township	65	29 196	22	41	-	2	38	21 250	29	9	-	-
Marie town	15	40 313	4	9	-	2	11	16 750	9	2	-	-
Chickasawba township	3 071	31 577	1 027	1 264	665	115	2 255	20 769	1 452	719	84	-
Blytheville city (part)	2 603	30 932	896	1 128	499	80	1 950	20 678	1 267	618	65	-
Gosnell city (part)	-	-	-	-	-	-	-	-	-	-	-	-
Clear Lake township	196	29 821	73	93	30	-	94	23 750	48	40	6	-
Blytheville city (part)	8	26 250	-	8	-	-	7	43 750	-	7	-	-
Dyess township	178	25 403	84	87	7	-	74	18 906	59	11	4	-
Dyess town	92	22 500	50	42	-	-	45	18 229	39	2	4	-
Fletcher township	224	22 917	122	88	13	1	168	18 750	125	36	5	2
Luxora town	138	22 375	82	53	3	-	147	18 698	107	34	4	2
Victoria town	10	19 500	7	1	2	-	4	11 667	4	-	-	-
Golden Lake township	213	30 365	67	109	21	16	117	20 156	72	45	-	-
Wilson town	184	30 526	57	97	21	9	114	20 625	69	45	-	-
Half Moon Lake township	141	28 750	68	48	25	-	62	15 417	62	-	-	-
Gosnell city (part)	-	-	-	-	-	-	-	-	-	-	-	-
Hector township	166	24 028	90	49	25	2	52	17 083	37	14	1	-
Dell town	47	26 250	22	16	9	-	21	21 250	14	6	1	-
Little River township	181	28 068	69	89	22	1	129	21 103	91	33	5	-
Etowah town	42	19 643	32	9	1	-	47	17 679	38	9	-	-
McGavock township	114	29 219	41	62	9	2	85	21 131	54	21	10	-
Joiner city	84	28 750	29	45	8	2	60	20 208	41	18	1	-
Monroe township	1 457	27 448	563	667	173	54	1 153	18 910	845	285	18	5
Keiser city	163	27 679	62	82	13	6	120	19 500	86	30	4	-
Osceola city	1 222	27 526	472	560	154	36	998	18 788	731	248	14	5
Neal township	470	26 149	218	194	51	7	258	16 111	201	56	-	1
Leachville city	339	26 792	148	145	41	5	205	17 083	159	45	-	1
Scott township	95	25 268	46	45	4	-	61	21 417	48	13	-	-
Bassett town	33	28 750	7	22	4	-	12	21 250	8	4	-	-
Swayne township	8	18 750	8	-	-	-	2	8 750	2	-	-	-
Whitton township	59	23 125	31	26	-	2	52	25 441	23	29	-	-
Birdsong town	2	18 750	2	-	-	-	2	28 750	-	2	-	-
Monroe County	1 426	25 299	691	604	112	19	1 060	17 117	827	185	35	13
Brinkley township	491	26 332	213	224	49	5	448	16 721	371	63	11	3
Brinkley city (part)	399	25 878	183	188	23	5	396	16 895	324	58	11	3
Brown township	-	-	-	-	-	-	-	-	-	-	-	-
Cache township	354	25 366	171	145	34	4	263	17 589	201	58	4	-
Clarendon city	288	25 972	130	124	30	4	225	18 125	163	58	4	-
Cleburne township	23	24 750	12	11	-	-	11	12 917	11	-	-	-
Cypress Ridge township	76	20 000	49	27	-	-	32	15 714	32	-	-	-
Dixon township	30	23 636	21	4	-	5	37	15 417	32	-	-	5
Brinkley city (part)	-	-	-	-	-	-	-	-	-	-	-	-
Duncan township	118	25 000	59	43	16	-	93	17 656	73	14	6	-
Holly Grove city	72	24 444	38	24	10	-	60	18 438	47	11	2	-
Greenfield township	41	25 089	20	19	2	-	24	26 429	8	14	-	2
Fargo town	23	19 583	15	8	-	-	13	21 250	8	5	-	-
Hindman township	20	31 667	6	10	4	-	9	12 917	9	-	-	-
Jackson township	40	25 577	17	16	3	4	14	36 250	6	8	-	-
Keevil township	67	14 135	51	16	-	-	15	18 594	12	3	-	-
Montgomery-Smalley township	26	27 321	-	26	-	-	17	23 229	17	-	-	-
Pine Ridge township	14	25 500	6	8	-	-	5	22 917	5	-	-	-
Raymond township	9	21 250	9	-	-	-	7	50 313	3	-	4	-
Richland township	40	19 318	23	15	2	-	28	14 545	22	6	-	-
Brinkley city (part)	9	28 750	-	9	-	-	9	13 750	9	-	-	-
Roc Roe township	77	27 250	34	40	2	1	57	25 795	25	19	10	3
Roe town	24	31 500	8	13	2	1	20	33 125	4	11	2	3
Montgomery County	1 479	25 865	699	569	148	63	973	18 063	667	293	12	1
Big Fork township	35	33 250	8	18	7	2	18	21 500	11	7	-	-
Caddo township	60	31 923	16	32	12	-	36	13 750	23	7	6	-
Black Springs town	11	26 875	4	7	-	-	6	15 625	6	-	-	-
Caney township	111	27 344	48	56	7	-	79	16 354	59	20	-	-
Center township	120	27 778	51	59	5	5	90	24 375	47	43	-	-
Gap township	97	30 592	23	58	11	5	85	13 603	55	30	-	-
Laverna township	39	16 838	39	-	-	-	18	14 583	15	3	-	-
Mazarn township	44	25 882	16	24	4	-	26	18 571	17	9	-	-
Parks township	53	29 063	24	29	-	-	28	14 750	25	3	-	-
Pencil Bluff township	55	29 583	15	31	7	2	37	21 094	26	11	-	-
Polk township	121	23 173	70	29	11	11	74	19 000	52	20	1	1
Oden town	34	21 944	19	7	8	-	21	17 292	16	5	-	-
South Fork township	357	23 906	182	91	51	33	264	21 094	165	95	4	-
Mount Ida city	133	25 875	63	50	18	2	95	20 179	67	24	4	-
Sulphur township	48	22 159	29	19	-	-	49	14 750	39	10	-	-
Walnut township	121	20 905	79	35	7	-	43	20 179	28	15	-	-
Washita township	104	22 222	55	33	11	5	67	14 313	58	8	1	-
Womble township	114	28 500	44	55	15	-	59	15 781	47	12	-	-
Norman town	53	28 250	22	28	3	-	25	16 875	17	8	-	-
Nevada County	1 606	27 888	600	804	155	47	1 086	17 920	830	205	45	6
Alabama township	35	26 544	7	21	7	-	20	13 438	20	-	-	-
Albany township	111	26 597	44	62	5	-	72	21 818	52	20	-	-
Boughton township	98	40 000	14	56	28	-	67	17 232	59	-	8	-
Caney township	91	28 224	34	50	3	4	92	18 529	73	16	3	-
Cale town	19	29 375	6	8	2	3	12	37 500	4	5	3	-
Rosston town	35	27 708	14	21	-	-	34	18 750	27	7	-	-
Emmet township	98	28 542	38	43	15	2	70	21 667	39	30	1	-
Emmet city (part)	71	25 313	35	23	13	-	50	21 667	27	22	1	-
Georgia township	52	25 000	26	17	5	4	31	18 438	31	-	-	-
Jackson township	12	24 167	9	3	-	-	12	10 357	12	-	-	-
Leake township	11	26 250	5	1	-	5	-	-	-	-	-	-
Missouri township	722	27 319	284	368	58	12	518	17 335	385	100	33	-
Prescott city	529	27 384	213	284	32	-	391	17 289	298	60	33	-
Parker township	122	35 625	41	62	12	7	78	14 457	67	11	-	-
Bodcaw town	27	35 625	11	9	7	-	11	28 125	4	7	-	-
Redland township	91	35 938	30	55	-	6	44	22 115	24	20	-	-

Table 11. **Earnings in 1999 of Full-Time, Year-Round Workers, by Sex: 2000**—Con.

[Data based on a sample (except Tables 65-68). For information on confidentiality protection, coverage, sampling error, and nonsampling error, see Appendix G.
For location of definitions, see "How to Use This Census Report"]

State County County Subdivision Place	Male						Female					
			Earnings in 1999						Earnings in 1999			
	Workers with earnings	Median earnings in 1999 (dollars)	$1 to $24,999 or loss	$25,000 to $49,999	$50,000 to $99,999	$100,000 or more	Workers with earnings	Median earnings in 1999 (dollars)	$1 to $24,999 or loss	$25,000 to $49,999	$50,000 to $99,999	$100,000 or more
Nevada County—Con.												
Taylor township	109	24 219	57	40	10	2	64	18 833	56	2	-	6
Willisville town	33	36 875	8	13	10	2	21	12 188	19	2	-	-
Union township	54	36 250	11	26	12	5	18	20 625	12	6	-	-
Bluff City town	33	37 917	7	17	6	3	8	20 000	8	-	-	-
Reader town (part)	2	100 000+	-	-	-	2	-	-	-	-	-	-
Newton County	1 352	22 406	751	490	85	26	746	17 654	584	150	9	3
Big Creek township	37	25 179	18	17	1	1	16	11 563	14	2	-	-
Boston township	16	35 000	5	8	3	-	2	18 750	2	-	-	-
Grove township	139	23 125	74	57	4	4	126	16 500	109	17	-	-
Western Grove town	68	25 000	34	28	4	2	51	16 375	47	4	-	-
Hasty township	50	20 000	32	16	-	2	23	19 063	20	3	-	-
Hickory Grove township	36	20 313	25	11	-	-	15	13 250	11	4	-	-
Hudson township	52	22 000	30	22	-	-	32	15 714	25	2	5	-
Jackson township	215	22 216	120	78	17	-	118	18 235	85	30	-	3
Jasper city	51	21 458	33	16	2	-	32	16 786	24	5	-	3
Jefferson township	48	22 917	34	8	4	2	7	21 250	5	2	-	-
Jones township	7	15 625	5	2	-	-	-	-	-	-	-	-
Kentucky township	21	18 750	12	9	-	-	4	12 500	4	-	-	-
Lincoln township	29	25 417	14	15	-	-	9	24 583	5	4	-	-
Low Gap township	53	22 330	28	18	2	5	23	14 844	21	2	-	-
Marble Falls township	167	22 868	98	46	21	2	85	21 083	57	28	-	-
Murray township	24	29 167	10	11	-	3	25	21 563	14	11	-	-
Osage township	44	27 500	12	28	4	-	10	16 000	10	-	-	-
Pleasant Hill township	67	22 375	34	27	4	2	32	13 889	26	6	-	-
Plumlee township	37	24 688	19	12	6	-	34	20 000	28	6	-	-
Polk township	30	26 250	14	12	4	-	13	20 469	13	-	-	-
Ponca township	48	20 536	36	12	-	-	21	16 875	17	4	-	-
Prairie township	39	23 125	21	17	1	-	38	20 227	31	5	2	-
Richland township	56	19 773	31	16	4	5	30	13 750	27	3	-	-
Van Buren township	24	22 143	13	11	-	-	15	11 250	15	-	-	-
White township	113	21 645	66	37	10	-	68	19 000	45	21	2	-
Ouachita County	4 639	30 976	1 626	2 180	770	63	3 478	18 800	2 436	891	144	7
Bethesda township	29	32 813	11	18	-	-	5	11 563	5	-	-	-
Bradley township	392	30 735	139	187	64	2	306	18 529	216	77	13	-
East Camden town	174	27 500	71	91	12	-	143	20 114	103	38	2	-
Bragg township	71	29 464	30	35	6	-	54	24 821	28	14	12	-
Bridge Creek township	123	30 625	49	47	27	-	93	20 125	68	19	6	-
Carroll township	64	26 528	21	43	-	-	44	17 917	35	9	-	-
Cleveland township	42	30 500	9	27	3	3	37	16 528	29	8	-	-
Ecore Fabre township	1 448	31 467	531	577	311	29	1 184	20 124	790	326	68	-
Camden city (part)	1 241	30 471	489	502	243	7	1 042	19 256	716	275	51	-
Freeo township	74	31 389	14	60	-	-	48	15 833	43	5	-	-
Jefferson township	42	16 618	33	7	2	-	25	33 542	5	11	5	4
Lafayette township	1 143	32 453	343	517	265	18	860	19 119	565	283	12	-
Camden city (part)	635	32 629	187	287	161	-	523	18 770	325	191	7	-
Liberty township	11	30 208	5	6	-	-	6	11 250	6	-	-	-
Marion township	135	34 375	30	81	24	-	117	18 533	101	9	7	-
Red Hill township	115	25 625	56	45	6	8	83	14 931	59	16	8	-
Chidester city	33	27 656	16	17	-	-	37	20 250	23	12	2	-
Reader town (part)	7	25 313	3	4	-	-	11	13 750	9	2	-	-
River township	-	-	-	-	-	-	17	17 125	17	-	-	-
Smackover township	199	25 893	92	98	6	3	168	15 556	123	32	13	-
Stephens city	139	25 568	67	64	5	3	116	20 333	71	32	13	-
Union township	247	29 125	100	122	25	-	148	16 042	124	21	-	3
Bearden city	176	28 611	67	93	16	-	105	14 886	81	21	-	3
Valley township	297	30 764	84	200	13	-	181	17 194	145	36	-	-
Washington township	207	30 380	79	110	18	-	102	17 500	77	25	-	-
Louann town	26	21 250	16	7	3	-	15	18 750	13	2	-	-
Perry County	1 913	28 254	774	872	226	41	1 186	21 462	733	397	44	12
Aplin township	45	45 972	13	15	17	-	45	19 250	27	12	6	-
Casa township	79	27 188	29	45	4	1	62	19 375	37	22	3	-
Casa town	18	18 750	13	5	-	-	23	19 375	14	8	1	-
Cherry Hill township	65	38 380	11	48	6	-	33	35 987	7	21	-	5
Fourche Lafave township	259	27 375	101	120	37	1	187	21 523	127	54	6	-
Perryville city	218	27 321	83	101	33	1	153	21 708	105	42	6	-
Houston township	157	31 979	46	85	22	4	72	23 333	42	21	9	-
Houston town	39	26 250	17	16	4	2	18	20 000	12	6	-	-
Kenney township	35	36 058	6	23	6	-	10	25 000	5	5	-	-
Lake township	137	25 469	67	63	7	-	100	17 045	69	20	11	-
Perry town	73	21 339	46	24	3	-	50	14 773	38	8	4	-
Maumelle township	74	40 294	10	42	-	22	58	20 000	35	23	-	-
New Tennessee township	31	12 321	23	8	-	-	8	13 750	8	-	-	-
Perry township	221	26 932	102	83	34	2	126	22 188	78	48	-	-
Bigelow town	68	27 500	31	27	8	2	40	21 429	23	17	-	-
Fourche town	5	29 583	-	5	-	-	12	22 500	8	4	-	-
Petit Jean township	87	26 719	38	41	5	3	24	18 750	19	5	-	-
Adona town	33	29 583	9	22	2	-	4	20 000	4	-	-	-
Rankin township	238	26 600	103	88	47	-	116	17 778	79	30	-	7
Rose Creek township	52	26 346	19	28	3	2	18	17 000	18	-	-	-
Tyler township	48	34 167	9	33	6	-	20	20 833	20	-	-	-
Union township	145	22 438	89	46	10	-	93	21 635	70	19	4	-
Union Valley township	51	30 536	21	30	-	-	53	30 625	16	37	-	-
Wye township	189	27 813	87	74	22	6	161	25 938	76	80	5	-
Phillips County	3 226	24 675	1 643	1 115	381	87	2 680	17 520	1 860	697	106	17
Big Creek township	75	14 115	61	14	-	-	57	12 679	48	9	-	-
Cleburne township	143	25 729	68	68	7	-	105	18 352	80	6	19	-
Cleveland township	49	19 563	28	-	21	-	22	17 500	19	3	-	-
Cypress township	17	34 861	-	17	-	-	17	17 639	17	-	-	-
Hickory Ridge township	219	22 604	121	69	17	12	160	15 595	130	28	2	-
Marvell city	153	23 854	82	45	17	9	109	15 764	86	21	2	-
Hicksville township	38	18 750	33	5	-	-	19	31 042	7	12	-	-
Hornor township	1 359	24 148	717	468	144	30	1 216	17 450	810	346	50	10

Table 11. **Earnings in 1999 of Full-Time, Year-Round Workers, by Sex: 2000**—Con.

[Data based on a sample (except Tables 65-68). For information on confidentiality protection, coverage, sampling error, and nonsampling error, see Appendix G. For location of definitions, see "How to Use This Census Report"]

State County County Subdivision Place	Male						Female					
			Earnings in 1999						Earnings in 1999			
	Workers with earnings	Median earnings in 1999 (dollars)	$1 to $24,999 or loss	$25,000 to $49,999	$50,000 to $99,999	$100,000 or more	Workers with earnings	Median earnings in 1999 (dollars)	$1 to $24,999 or loss	$25,000 to $49,999	$50,000 to $99,999	$100,000 or more
Phillips County—Con.												
Hornor township—Con.												
Helena city (part)	36	41 875	12	8	10	6	3	11 250	3	-	-	-
West Helena city (part)	980	22 971	546	328	82	24	990	17 225	666	282	32	10
Lake township	20	21 250	13	7	-	-	3	31 250	-	3	-	-
Marion township	85	20 750	48	17	20	-	77	27 188	28	43	6	-
Mooney township	26	22 500	17	8	1	-	25	10 469	21	4	-	-
St. Francis township	638	26 250	286	203	111	38	571	17 656	409	139	16	7
Helena city (part)	594	26 949	251	194	111	38	557	17 304	403	131	16	7
West Helena city (part)	-	-	-	-	-	-	-	-	-	-	-	-
Spring Creek township	301	29 181	109	154	38	-	236	19 219	171	61	4	-
Lake View city (part)	-	-	-	-	-	-	-	-	-	-	-	-
Lexa city	51	27 361	17	32	2	-	51	20 417	35	14	2	-
Tappan township	256	22 381	142	85	22	7	172	17 031	120	43	9	-
Elaine city	83	22 386	42	30	10	1	66	18 056	46	18	2	-
Lake View city (part)	41	17 031	25	15	1	-	38	14 444	28	5	5	-
Pike County	2 044	27 294	877	826	278	63	1 140	17 266	847	266	27	-
Antoine township	111	26 518	47	47	14	3	68	23 750	34	34	-	-
Brewer township	53	32 321	16	37	-	-	22	16 458	16	6	-	-
Clark township	623	25 461	301	211	88	23	330	17 703	243	80	7	-
Glenwood city	279	26 528	123	118	30	8	144	16 354	118	23	3	-
Eagle township	60	29 000	27	12	17	4	40	11 667	36	4	-	-
Missouri township	162	26 635	64	78	17	3	74	16 944	64	10	-	-
Delight city	61	26 375	25	30	6	-	36	20 938	28	8	-	-
Mountain township	28	25 625	13	11	4	-	14	15 625	14	-	-	-
Muddy Fork township	38	30 556	17	21	-	-	20	16 786	20	-	-	-
Pike City township	47	39 792	11	26	4	6	32	13 333	30	2	-	-
Saline township	97	31 989	17	61	19	-	56	18 125	42	14	-	-
Self Creek township	173	27 019	76	70	21	6	62	21 833	48	14	-	-
Daisy town	21	23 125	12	9	-	-	8	13 750	5	3	-	-
Thompson township	401	28 657	160	151	82	8	280	17 353	200	70	10	-
Murfreesboro city	258	26 300	116	103	34	5	209	18 523	145	56	8	-
White township	127	21 875	74	41	8	4	64	15 833	43	13	8	-
Wolf Creek township	124	30 000	54	60	4	6	78	17 222	57	19	2	-
Antoine town	17	14 583	9	4	4	-	16	13 333	13	3	-	-
Poinsett County	4 558	26 633	1 968	2 070	424	96	2 867	19 199	2 135	660	72	-
Bolivar township	757	27 679	316	344	70	27	448	19 292	336	89	23	-
Harrisburg city	337	26 767	148	142	29	18	187	20 461	121	60	6	-
Dobson township	36	26 250	17	15	4	-	15	20 625	15	-	-	-
Greenfield township	292	24 091	150	100	41	1	193	19 602	150	22	21	-
Greenwood township	433	26 424	192	202	33	6	322	19 122	228	92	2	-
Lepanto city	334	26 977	133	164	33	4	231	18 565	165	64	2	-
Little River township	661	26 112	282	294	78	7	496	20 391	364	123	9	-
Marked Tree city	381	26 305	155	205	21	-	339	19 602	250	85	4	-
Lunsford township	97	21 023	67	25	5	-	42	18 125	35	7	-	-
Owen township	152	25 000	76	44	24	8	61	13 594	49	12	-	-
Fisher town	50	22 500	31	12	7	-	31	12 656	30	1	-	-
Waldenburg town	19	16 250	15	2	2	-	3	16 250	3	-	-	-
Scott township	149	31 563	48	91	10	-	77	14 861	59	18	-	-
Tyronza township	256	30 573	79	146	30	1	146	19 063	116	28	2	-
Tyronza town	175	30 820	41	110	23	1	108	20 625	80	26	2	-
West Prairie township	190	26 196	84	79	13	14	111	20 859	77	31	3	-
Weiner city	148	25 789	68	59	11	10	91	20 804	64	24	3	-
Willis township	1 535	26 606	657	730	116	32	956	19 198	706	238	12	-
Trumann city	1 243	26 196	555	570	93	25	805	18 828	618	187	-	-
Polk County	3 299	23 397	1 829	1 118	251	101	2 103	17 294	1 560	460	67	16
Acorn township	259	24 219	137	104	14	4	190	16 607	149	41	-	-
Mena city (part)	16	19 375	9	4	3	-	11	18 750	11	-	-	-
Big Fork township	17	13 542	17	-	-	-	-	-	-	-	-	-
Cedar township	28	16 818	20	6	2	-	14	15 833	14	-	-	-
Center township	1 084	23 843	598	348	93	45	820	18 903	576	222	22	-
Mena city (part)	793	23 707	442	264	50	37	577	18 482	410	145	22	-
Cove township	228	24 583	117	82	18	11	133	16 302	117	15	1	-
Hatfield town	51	18 438	34	15	-	2	36	16 875	34	2	-	-
Eagle township	75	20 625	41	31	3	-	50	16 250	40	10	-	-
Faulkner township	-	-	-	-	-	-	-	-	-	-	-	-
Freedom township	87	22 917	51	34	2	-	46	17 500	39	7	-	-
Fulton township	88	21 406	56	25	7	-	64	15 625	52	5	7	-
Gap Springs township	26	24 167	16	6	-	4	8	20 000	8	-	-	-
Mill Creek township	31	32 656	9	14	8	-	7	11 250	7	-	-	-
Mountain township	94	17 917	61	15	18	-	68	14 464	46	17	5	-
Ouachita township	196	21 333	118	55	21	2	104	16 900	69	20	11	4
Ozark township	432	23 700	229	167	29	7	223	18 313	146	66	5	6
Grannis city	116	22 500	65	43	6	2	68	17 000	49	19	-	-
Wickes town	91	19 659	62	29	-	-	42	17 045	35	7	-	-
Potter township	303	23 219	180	93	14	16	201	15 268	153	26	16	6
Mena city (part)	17	22 250	9	8	-	-	11	14 464	7	-	4	-
Rich Mountain township	22	20 833	18	-	4	-	20	18 500	16	4	-	-
White township	329	25 365	161	138	18	12	155	15 969	128	27	-	-
Cove town	65	16 964	45	16	4	-	26	17 500	20	6	-	-
Vandervoort town	19	21 875	10	6	3	-	9	15 250	9	-	-	-
Pope County	10 021	29 914	3 789	4 010	1 888	334	5 936	19 307	4 147	1 530	236	23
Bayliss township	131	31 350	45	61	20	5	94	16 667	76	14	4	-
Burnett township	112	25 568	51	54	7	-	55	19 375	35	13	7	-
Center township	99	24 821	50	27	22	-	77	18 750	48	29	-	-
Clark township	626	31 941	173	256	169	28	360	17 154	264	87	9	-
London city	166	28 036	63	62	35	6	112	17 391	85	26	1	-
Convenience township	149	21 616	108	25	10	6	88	19 583	59	29	-	-
Dover township	1 049	32 188	315	468	226	40	704	18 154	551	130	15	8
Dover city	213	25 625	102	85	20	6	165	19 073	130	33	2	-
Freeman township	8	26 250	-	8	-	-	5	43 750	-	5	-	-
Galla township	709	32 684	245	304	129	31	336	18 611	246	79	9	2
Pottsville town	272	27 237	119	113	36	4	141	18 625	114	16	9	2

Table 11. **Earnings in 1999 of Full-Time, Year-Round Workers, by Sex: 2000**—Con.

[Data based on a sample (except Tables 65-68). For information on confidentiality protection, coverage, sampling error, and nonsampling error, see Appendix G.
For location of definitions, see "How to Use This Census Report"]

State County County Subdivision Place	Male						Female					
			Earnings in 1999						Earnings in 1999			
	Workers with earnings	Median earnings in 1999 (dollars)	$1 to $24,999 or loss	$25,000 to $49,999	$50,000 to $99,999	$100,000 or more	Workers with earnings	Median earnings in 1999 (dollars)	$1 to $24,999 or loss	$25,000 to $49,999	$50,000 to $99,999	$100,000 or more
Pope County—Con.												
Galla township—Con.												
Russellville city (part)	41	38 661	-	34	7	-	38	15 000	38	-	-	-
Griffin township	170	18 708	128	33	7	2	58	23 889	33	18	-	7
Gum Log township	208	37 258	38	91	67	12	149	25 114	74	51	24	-
Illinois township	4 613	29 809	1 759	1 800	871	183	2 685	20 127	1 738	804	143	-
Russellville city (part)	4 151	29 931	1 576	1 562	848	165	2 408	20 064	1 552	729	127	-
Jackson township	264	30 250	101	108	47	8	109	17 446	85	18	6	-
Hector town	75	29 063	26	38	7	4	36	18 750	25	6	5	-
Liberty township	155	23 594	91	52	12	-	59	20 721	48	11	-	-
Martin township	275	20 518	178	61	36	-	144	16 389	105	33	6	-
Moreland township	74	23 750	40	34	-	-	85	16 393	79	6	-	-
Phoenix township	57	26 607	24	20	13	-	37	20 208	24	13	-	-
Smyrna township	14	58 750	4	3	7	-	-	-	-	-	-	-
Valley township	521	36 055	128	237	156	-	334	20 339	232	102	-	-
Wilson township	787	29 234	311	368	89	19	557	17 712	450	88	13	6
Atkins city	561	27 470	239	231	81	10	388	17 462	310	59	13	6
Prairie County	1 766	28 413	687	841	186	52	1 024	18 808	691	308	17	8
Belcher township	19	30 625	6	9	4	-	19	12 159	16	3	-	-
Bullard township	27	18 750	17	10	-	-	16	18 500	11	5	-	-
Calhoun township	58	22 167	31	13	14	-	19	30 625	8	11	-	-
Center township	108	33 571	40	51	17	-	85	21 250	47	38	-	-
Hazen city (part)	-	-	-	-	-	-	-	-	-	-	-	-
Des Arc township	50	36 250	10	27	13	-	39	17 292	27	6	6	-
Hazen township	402	28 333	156	196	42	8	239	19 234	178	57	4	-
Hazen city (part)	298	28 958	112	149	34	3	176	19 792	132	40	4	-
Hickory Plain township	147	34 688	46	75	12	14	42	11 875	24	11	7	-
Lower Surrounded Hill township	105	26 458	49	44	12	-	73	14 453	66	7	-	-
Fredonia (Biscoe) town	73	22 344	39	27	7	-	53	14 063	50	3	-	-
Roc Roe township	76	26 136	33	38	5	-	52	20 714	37	15	-	-
Ulm town	39	30 536	11	26	2	-	24	18 750	19	5	-	-
Tyler township	49	21 406	28	15	6	-	28	26 563	9	19	-	-
Union township	8	23 750	8	-	-	-	-	-	-	-	-	-
Upper Surrounded Hill township	20	25 500	9	5	6	-	-	-	-	-	-	-
Watensaw township	263	29 007	74	178	2	9	161	19 896	94	67	-	-
De Valls Bluff town	122	28 088	37	83	-	2	75	16 771	58	17	-	-
Hazen city (part)	-	-	-	-	-	-	-	-	-	-	-	-
White River township	434	26 927	180	180	53	21	251	17 298	174	69	-	8
Des Arc city	301	26 250	129	120	36	16	188	17 500	123	57	-	8
Pulaski County	70 138	33 131	21 977	29 429	13 814	4 918	54 586	25 943	25 511	22 638	5 680	757
Big Rock township	38 842	35 324	11 519	15 537	8 188	3 598	31 648	26 669	14 088	13 199	3 767	594
Alexander town (part)	22	20 625	19	1	2	-	21	19 028	16	5	-	-
Cammack Village city	123	50 795	21	37	51	14	113	33 021	36	59	12	6
College Station CDP	56	25 893	23	33	-	-	66	17 000	42	16	8	-
Hensley CDP	34	15 417	29	-	5	-	19	21 875	19	-	-	-
Little Rock city	33 700	35 689	9 955	13 223	7 277	3 245	28 082	26 802	12 344	11 781	3 422	535
Parkers-Iron Springs CDP	807	31 782	252	398	151	6	484	25 205	237	223	24	-
Sweet Home CDP	124	22 069	74	50	-	-	148	21 643	120	20	8	-
Woodson CDP	54	22 143	28	16	10	-	59	30 893	27	19	13	-
Wrightsville city	227	26 563	111	109	7	-	100	20 000	67	30	3	-
Hill township	31 296	31 500	10 458	13 892	5 626	1 320	22 938	25 054	11 423	9 439	1 913	163
Gibson CDP	906	32 935	217	510	172	7	772	25 291	376	326	70	-
Gravel Ridge CDP	737	31 553	273	393	54	17	472	21 903	292	161	19	-
Jacksonville city	6 254	26 708	2 797	2 596	792	69	3 964	21 804	2 348	1 421	189	6
McAlmont CDP	234	30 855	78	134	22	-	241	16 549	197	44	-	-
Maumelle city	2 813	50 220	381	1 011	1 004	417	1 927	35 461	532	1 013	339	43
North Little Rock city	11 052	31 420	3 834	4 751	1 995	472	9 129	24 987	4 568	3 684	795	82
Scott CDP (part)	31	30 221	14	17	-	-	22	19 464	14	8	-	-
Sherwood city	4 828	34 133	1 295	2 374	986	173	3 708	25 757	1 748	1 572	370	18
Randolph County	3 087	25 006	1 543	1 183	289	72	2 166	18 182	1 734	409	23	-
Baker township	17	24 750	9	4	4	-	11	20 938	8	3	-	-
Bristow township	42	22 143	22	20	-	-	31	21 875	17	14	-	-
Butler township	14	23 750	7	7	-	-	6	18 750	6	-	-	-
Columbia township	214	21 750	121	82	6	5	179	17 868	153	26	-	-
Current River township	75	23 036	43	28	4	-	61	17 574	56	4	1	-
Biggers town	55	19 821	32	19	4	-	47	17 917	42	4	1	-
Dalton township	48	27 500	20	21	7	-	26	19 583	18	8	-	-
Demun township	1 227	26 958	572	494	112	49	865	19 092	669	180	16	-
Pocahontas city	982	26 382	470	387	92	33	750	18 750	569	165	16	-
East Roanoke township	87	23 125	48	39	-	-	63	20 703	57	6	-	-
Eleven Point township	69	24 625	36	21	12	-	40	13 125	33	7	-	-
Foster township	136	26 111	60	56	20	-	73	17 366	65	8	-	-
Ingram township	83	19 410	61	15	7	-	22	16 964	14	8	-	-
Jackson township	52	25 000	26	23	3	-	31	14 125	31	-	-	-
Janes Creek township	97	27 321	42	33	20	2	44	20 227	36	8	-	-
Ravenden Springs town	10	21 667	7	3	-	-	10	21 250	6	4	-	-
Little Black township	84	19 531	62	9	12	1	103	18 679	90	13	-	-
O'Kean township	50	17 500	29	14	5	2	38	15 000	34	4	-	-
O'Kean town	36	16 667	24	12	-	-	23	16 750	19	4	-	-
Reyno township	73	23 125	41	22	7	3	58	17 500	54	4	-	-
Reyno town	69	23 542	38	21	7	3	54	17 115	51	3	-	-
Richardson township	96	26 250	43	39	11	3	89	16 094	77	12	-	-
Maynard town (part)	42	20 000	24	11	5	2	42	16 786	38	4	-	-
Running Lake township	29	24 750	15	14	-	-	6	21 250	6	-	-	-
Shiloh township	202	27 500	88	85	29	-	83	25 096	41	42	-	-
Siloam township	58	29 063	24	28	6	-	68	14 615	59	9	-	-
Maynard town (part)	3	35 625	1	2	-	-	10	13 000	9	1	-	-
Spring River township	57	20 208	34	23	-	-	31	21 302	27	4	-	-
Union township	25	21 719	19	3	3	-	13	15 750	13	-	-	-
Warm Springs township	26	22 222	18	8	-	-	9	17 250	9	-	-	-
Water Valley township	30	21 667	19	4	7	-	31	19 375	22	9	-	-
West Roanoke township	155	27 313	59	75	14	7	170	15 978	132	32	6	-
Wiley township	41	16 458	25	16	-	-	15	35 156	7	8	-	-

Table 11. **Earnings in 1999 of Full-Time, Year-Round Workers, by Sex: 2000**—Con.

[Data based on a sample (except Tables 65-68). For information on confidentiality protection, coverage, sampling error, and nonsampling error, see Appendix G.
For location of definitions, see "How to Use This Census Report"]

State County County Subdivision Place	Male						Female					
			Earnings in 1999						Earnings in 1999			
	Workers with earnings	Median earnings in 1999 (dollars)	$1 to $24,999 or loss	$25,000 to $49,999	$50,000 to $99,999	$100,000 or more	Workers with earnings	Median earnings in 1999 (dollars)	$1 to $24,999 or loss	$25,000 to $49,999	$50,000 to $99,999	$100,000 or more
St. Francis County	3 807	28 389	1 509	1 748	429	121	2 890	20 578	1 835	925	122	8
Black Fish township	13	30 179	-	13	-	-	7	8 750	7	-	-	-
Franks township	137	24 271	72	55	10	-	74	21 250	41	33	-	-
Forrest City city (part)	-	-	-	-	-	-	-	-	-	-	-	-
Garland township	300	27 833	143	123	32	2	186	18 864	118	53	13	2
Hughes city	213	25 417	106	79	26	2	147	16 641	107	36	2	2
Goodwin township	64	25 938	29	25	10	-	76	18 214	62	14	-	-
Griggs township	92	22 500	59	31	-	2	63	14 934	49	14	-	-
Madison city (part)	-	-	-	-	-	-	-	-	-	-	-	-
Widener town	40	23 929	23	15	-	2	23	20 625	16	7	-	-
Heth township	167	31 898	32	111	24	-	78	21 607	51	20	7	-
Johnson township	349	29 620	136	172	22	19	331	19 708	206	109	16	-
L'Anguille township	94	24 286	49	33	-	12	49	18 750	43	6	-	-
Madison township	1 926	28 670	740	835	269	82	1 506	21 003	948	480	76	2
Forrest City city (part)	1 563	29 313	574	668	240	81	1 181	21 295	728	382	69	2
Madison city (part)	87	21 875	54	27	6	-	108	17 500	87	14	7	-
Prairie township	204	28 636	80	106	16	2	183	19 219	120	56	3	4
Palestine city	121	28 661	48	62	9	2	110	18 816	83	24	3	-
Telico township	379	29 781	117	219	41	2	289	23 029	165	117	7	-
Caldwell town	85	31 806	27	39	17	2	86	21 500	45	39	2	-
Colt city	78	31 000	24	44	10	-	41	19 375	27	9	5	-
Forrest City city (part)	-	-	-	-	-	-	-	-	-	-	-	-
Wheatley township	82	20 833	52	25	5	-	48	21 667	25	23	-	-
Wheatley city	74	20 833	48	22	4	-	43	25 938	20	23	-	-
Saline County	17 813	32 052	5 041	9 025	3 118	629	12 665	23 294	6 901	4 990	751	23
Banner township	1 431	30 954	401	757	256	17	1 001	24 939	502	411	80	8
East End CDP (part)	1 283	31 039	365	655	246	17	943	25 220	462	393	80	8
Bauxite township	5 010	32 098	1 508	2 262	987	253	3 606	22 519	2 058	1 388	152	8
Bauxite town (part)	92	28 500	34	47	8	3	52	24 167	28	19	5	-
Benton city	4 678	32 493	1 376	2 112	940	250	3 406	22 386	1 956	1 312	130	8
Beaver township	669	34 583	142	390	105	32	385	22 471	208	159	18	-
Bryant township	1 837	34 709	481	878	384	94	1 288	24 554	662	538	88	-
Alexander town (part)	-	-	-	-	-	-	-	-	-	-	-	-
Bauxite town (part)	-	-	-	-	-	-	-	-	-	-	-	-
Bryant city (part)	1 471	39 190	327	688	368	88	1 105	25 712	532	493	80	-
Dyer township	158	32 000	41	83	19	15	129	21 771	73	56	-	-
Fairplay township	471	31 481	139	254	70	8	290	22 015	190	81	19	-
Haskell township	685	29 848	253	348	68	16	458	21 542	281	156	19	2
Haskell city	489	28 547	187	248	50	4	306	21 346	184	113	9	-
Holland township	104	32 500	34	41	26	3	78	22 500	41	25	12	-
Hurricane township	752	28 591	329	353	60	10	491	19 308	356	120	15	-
East End CDP (part)	61	31 384	15	38	8	-	28	18 214	19	9	-	-
Jefferson township	51	29 063	13	28	4	6	53	21 058	38	4	11	-
Kentucky township	132	30 682	42	59	29	2	121	22 250	65	42	14	-
Liberty township	150	35 800	59	63	28	-	107	24 844	54	45	8	-
Marble township	245	37 875	60	80	83	22	98	29 643	43	53	-	2
Hot Springs Village CDP (part)	141	37 227	36	54	44	7	75	28 036	36	39	-	-
Newcomb township	210	32 250	52	108	27	23	118	19 583	69	37	12	-
Otter township	1 948	31 364	565	1 131	220	32	1 446	22 597	797	568	81	-
Alexander town (part)	-	-	-	-	-	-	-	-	-	-	-	-
East End CDP (part)	114	35 071	20	86	-	8	61	21 985	39	22	-	-
Shannon Hills city	430	31 184	147	221	58	4	340	21 875	205	126	9	-
Owen township	1 707	34 625	393	937	358	19	1 367	25 836	633	623	108	3
Alexander town (part)	88	30 435	29	52	7	-	108	22 250	64	41	3	-
Bryant city (part)	708	39 549	91	402	205	10	577	27 101	249	256	69	3
Salem township	1 507	35 372	267	874	289	77	1 067	26 590	475	498	94	-
Salem CDP	680	33 207	170	350	133	27	554	26 337	254	280	20	-
Shaw township	248	30 758	75	121	52	-	172	21 371	104	63	5	-
Smith township	261	30 190	95	127	39	-	225	22 112	140	80	5	-
Traskwood township	130	26 071	62	65	3	-	114	20 893	73	31	10	-
Traskwood town	94	27 750	43	48	3	-	94	21 042	59	25	10	-
Union township	107	30 515	30	66	11	-	51	19 821	39	12	-	-
Scott County	1 879	23 118	1 011	709	134	25	1 171	17 127	888	253	25	5
Black Fork township	12	65 000	3	3	-	6	23	38 750	-	23	-	-
Blansett township	21	18 393	15	6	-	-	14	11 250	14	-	-	-
Brawley township	36	29 500	9	18	9	-	-	-	-	-	-	-
Cauthron township	6	26 250	-	6	-	-	-	-	-	-	-	-
Cedar township	5	26 250	-	5	-	-	7	11 250	7	-	-	-
Coal township	42	21 705	28	14	-	-	15	12 083	15	-	-	-
Denton township	83	17 250	65	18	-	-	52	16 429	46	6	-	-
Hickman township	774	23 636	399	287	71	17	565	16 651	446	102	12	5
Waldron city	533	25 256	258	223	52	-	386	16 136	311	70	-	5
Hon township	55	20 625	38	13	4	-	44	19 643	23	21	-	-
Hunt township	40	29 583	6	28	6	-	33	19 464	24	9	-	-
James township	7	31 250	-	7	-	-	-	-	-	-	-	-
Jones township	18	18 929	12	6	-	-	8	18 750	8	-	-	-
Keener township	28	19 167	18	6	4	-	12	13 750	12	-	-	-
La Fave township	17	17 656	17	-	-	-	12	14 375	10	2	-	-
Lafayette township	6	23 750	6	-	-	-	-	-	-	-	-	-
Lamb township	71	23 009	57	11	3	-	58	18 409	58	-	-	-
Lewis township	248	26 058	113	111	22	2	116	19 231	70	46	-	-
Mansfield city (part)	71	24 861	36	32	3	-	40	20 938	25	15	-	-
Little Texas township	4	23 750	2	2	-	-	4	12 500	4	-	-	-
Mill Creek township	89	14 464	81	8	-	-	39	16 146	33	6	-	-
Mountain township	101	31 131	26	75	-	-	38	18 438	24	7	7	-
Mount Pleasant township	96	21 300	65	31	-	-	50	16 250	44	6	-	-
Oliver township	7	26 250	-	7	-	-	20	16 667	12	8	-	-
Parks township	38	19 444	21	11	6	-	27	16 875	21	-	6	-
Tate township	33	31 607	7	17	9	-	13	12 321	13	-	-	-
Tomlinson township	42	23 750	23	19	-	-	21	30 250	4	17	-	-
Searcy County	1 140	21 768	683	373	65	19	747	16 276	595	133	13	6
Bear Creek No. 4 township	133	23 125	68	54	11	-	113	18 750	73	40	-	-
Marshall city (part)	-	-	-	-	-	-	-	-	-	-	-	-
Bear Creek No. 5 township	68	18 571	43	19	4	2	62	14 375	54	6	1	1

Table 11. **Earnings in 1999 of Full-Time, Year-Round Workers, by Sex: 2000**—Con.

[Data based on a sample (except Tables 65-68). For information on confidentiality protection, coverage, sampling error, and nonsampling error, see Appendix G.
For location of definitions, see "How to Use This Census Report"]

State County County Subdivision Place	Male						Female					
			Earnings in 1999						Earnings in 1999			
	Workers with earnings	Median earnings in 1999 (dollars)	$1 to $24,999 or loss	$25,000 to $49,999	$50,000 to $99,999	$100,000 or more	Workers with earnings	Median earnings in 1999 (dollars)	$1 to $24,999 or loss	$25,000 to $49,999	$50,000 to $99,999	$100,000 or more
Searcy County—Con.												
Bear Creek No. 5 township—Con.												
Marshall city (part)	68	18 571	43	19	4	2	62	14 375	54	6	1	1
Bear Creek No. 6 township	141	23 813	80	57	4	-	76	15 833	68	6	2	-
Marshall city (part)	73	23 977	41	30	2	-	47	13 250	45	2	-	-
Calf Creek township	40	24 583	21	19	-	-	8	20 833	6	2	-	-
Long Creek township	86	15 714	70	12	4	-	66	15 000	62	4	-	-
Big Flat town (part)	-	-	-	-	-	-	-	-	-	-	-	-
Mount Pleasant township	85	16 932	60	24	-	1	42	16 786	33	9	-	-
Oxley township	55	23 125	29	26	-	-	32	12 308	28	2	2	-
Prairie township	70	22 000	44	20	4	2	62	18 036	45	15	-	2
Pindall town	10	28 750	4	6	-	-	9	18 750	6	3	-	-
Red River township	57	17 344	43	12	2	-	28	15 000	22	4	-	2
Rock Creek township	104	25 278	51	35	11	7	45	15 893	33	8	4	-
St. Joe township	40	22 143	23	14	3	-	33	17 321	31	2	-	-
St. Joe town (part)	9	18 125	6	3	-	-	11	15 625	11	-	-	-
Shady Grove township	31	25 938	14	12	2	3	14	16 250	11	3	-	-
Spring township	45	30 417	20	16	7	2	36	16 250	30	3	2	1
Marshall city (part)	3	35 625	-	3	-	-	-	-	-	-	-	-
Tomahawk township	79	22 054	52	19	8	-	49	21 250	35	14	-	-
Gilbert town	4	28 750	2	-	2	-	2	26 250	1	1	-	-
St. Joe town (part)	7	21 875	4	3	-	-	-	-	-	-	-	-
Wileys Cove township	106	21 731	65	34	5	2	81	15 446	64	15	2	-
Leslie city	43	23 250	25	15	1	2	48	15 833	40	6	2	-
Sebastian County	22 226	30 056	8 132	9 458	3 409	1 227	14 627	22 191	8 517	5 035	900	175
Bass Little township	475	31 884	123	231	116	5	293	22 207	164	96	33	-
Greenwood city (part)	54	35 909	10	24	20	-	47	21 780	33	14	-	-
Beverly township	110	28 167	34	58	8	10	75	42 639	22	34	19	-
Big Creek township	679	30 320	236	329	88	26	457	22 943	268	148	35	6
Lavaca city	388	28 684	148	208	30	2	304	22 500	181	112	11	-
Bloomer township	193	27 431	79	86	10	18	114	28 000	45	69	-	-
Center township	1 797	30 773	607	905	246	39	1 192	21 799	752	360	80	-
Greenwood city (part)	1 449	31 511	496	715	205	33	959	21 526	626	270	63	-
Cole township	295	30 489	79	182	30	4	253	22 386	150	88	10	5
Hackett city	102	27 500	36	55	9	2	109	20 446	72	31	6	-
Dayton township	135	35 972	33	78	17	7	85	15 972	62	23	-	-
Diamond township	263	26 858	104	136	22	1	151	17 313	107	36	8	-
Huntington city	149	27 277	49	95	4	1	69	15 781	50	19	-	-
Mansfield city (part)	2	18 750	2	-	-	-	2	26 250	-	2	-	-
Fort Chaffee UT	22	45 000	-	11	11	-	-	-	-	-	-	-
Barling city (part)	22	45 000	-	11	11	-	-	-	-	-	-	-
Fort Smith city (part)	-	-	-	-	-	-	-	-	-	-	-	-
Hartford township	204	26 154	90	97	12	5	146	21 447	91	52	3	-
Hartford city	105	28 250	44	56	5	-	90	22 813	52	37	1	-
Island township	93	36 528	16	59	18	-	56	22 031	31	25	-	-
Jim Fork township	169	33 021	53	76	38	2	51	19 861	31	16	4	-
Midland town	41	24 688	21	15	5	-	24	19 500	16	7	1	-
Lon Norris township	1 773	42 214	342	687	526	218	893	28 184	333	411	118	31
Fort Smith city (part)	1 660	43 833	303	638	517	202	842	28 594	305	388	118	31
Marion township	768	35 302	140	382	202	44	421	24 375	226	122	54	19
Bonanza town	115	30 368	29	81	5	-	44	17 500	29	11	4	-
Fort Smith city (part)	51	76 954	-	16	21	14	40	50 833	8	7	15	10
Mississippi township	208	28 500	85	115	5	3	121	20 750	78	43	-	-
Mont Sandels township	907	28 291	319	391	190	7	740	22 676	436	228	66	10
Barling city (part)	811	27 633	294	335	175	7	661	22 936	385	206	60	10
Central City town	96	31 964	25	56	15	-	79	20 875	51	22	6	-
Prairie township	216	31 452	50	119	47	-	91	20 139	54	37	-	-
Rogers township	253	25 045	126	96	31	-	110	24 250	58	52	-	-
Sugarloaf township	283	26 172	134	119	28	2	135	16 688	103	32	-	-
Mansfield city (part)	127	28 967	40	75	10	2	91	16 705	73	18	-	-
Upper township	13 181	28 383	5 425	5 230	1 690	836	9 104	21 661	5 410	3 132	458	104
Fort Smith city (part)	13 181	28 383	5 425	5 230	1 690	836	9 104	21 661	5 410	3 132	458	104
Washburn township	85	32 279	27	38	20	-	53	16 840	53	-	-	-
White Oak township	117	31 563	30	33	54	-	86	23 750	43	31	12	-
Sevier County	2 804	25 709	1 349	1 026	368	61	1 493	17 666	1 093	320	71	9
Bear Creek township	1 282	22 262	718	390	149	25	595	17 527	429	148	14	4
De Queen city (part)	932	21 136	551	263	93	25	407	17 140	309	92	6	-
Ben Lomond township	35	42 083	8	12	7	8	25	19 063	16	6	3	-
Ben Lomond town	21	64 375	5	2	6	8	14	23 750	7	4	3	-
Buckhorn township	37	22 102	22	15	-	-	-	-	-	-	-	-
Clear Creek township	545	27 238	234	223	80	8	327	19 635	228	79	18	2
Horatio city	157	26 339	71	68	16	2	107	15 547	89	14	4	-
Jefferson township	37	45 208	5	19	13	-	11	27 708	5	6	-	-
Mill Creek township	19	26 458	6	13	-	-	16	23 214	13	3	-	-
Mineral township	170	24 329	96	61	13	-	83	17 176	68	15	-	-
Gillham town	43	25 469	20	23	-	-	17	15 208	17	-	-	-
Monroe township	229	31 250	77	111	34	7	172	16 628	130	20	22	-
De Queen city (part)	25	53 472	-	9	9	7	12	30 357	5	7	-	-
Paraclifta township	67	37 917	14	31	21	1	33	17 188	27	6	-	-
Red Colony township	246	28 500	100	91	45	10	151	17 604	113	27	8	3
Lockesburg town	117	25 729	55	38	22	2	72	17 813	59	11	2	-
Saline township	49	28 036	20	25	4	-	26	12 273	23	3	-	-
Washington township	88	23 214	49	35	2	2	54	20 227	41	7	6	-
Sharp County	2 462	23 329	1 362	824	231	45	1 585	16 884	1 213	327	32	13
Big Creek township	70	16 500	39	22	9	-	30	20 833	23	3	-	4
Cave township	388	21 833	229	137	18	4	265	16 719	219	44	-	2
Cave City city (part)	269	21 367	165	84	16	4	196	17 339	162	32	-	2
Cherokee township	471	23 125	261	124	72	14	231	16 845	158	66	5	2
Cherokee Village city (part)	443	23 565	237	120	72	14	214	17 222	143	66	5	-
Highland city (part)	12	22 000	8	4	-	-	10	17 500	8	-	-	2
Davidson township	25	21 750	14	6	5	-	10	15 833	10	-	-	-
East Sullivan township	74	22 353	39	18	17	-	56	15 833	56	-	-	-
Hardy township	129	23 036	70	42	15	2	108	18 611	72	28	8	-
Hardy city	77	20 208	49	21	5	2	58	17 857	41	15	2	-

Table 11. **Earnings in 1999 of Full-Time, Year-Round Workers, by Sex: 2000**—Con.

[Data based on a sample (except Tables 65-68). For information on confidentiality protection, coverage, sampling error, and nonsampling error, see Appendix G.
For location of definitions, see "How to Use This Census Report"]

State County County Subdivision Place	Male						Female					
			Earnings in 1999						Earnings in 1999			
	Workers with earnings	Median earnings in 1999 (dollars)	$1 to $24,999 or loss	$25,000 to $49,999	$50,000 to $99,999	$100,000 or more	Workers with earnings	Median earnings in 1999 (dollars)	$1 to $24,999 or loss	$25,000 to $49,999	$50,000 to $99,999	$100,000 or more
Sharp County—Con.												
Hardy township—Con.												
Highland city (part)	-	-	-	-	-	-	-	-	-	-	-	-
Highland township	140	25 500	69	40	23	8	120	15 147	100	14	4	2
Cherokee Village city (part)	-	-	-	-	-	-	-	-	-	-	-	-
Highland city (part)	124	26 500	59	39	18	8	84	15 577	68	12	2	2
Jackson township	51	17 841	42	9	-	-	22	17 500	18	4	-	-
Williford town	6	11 250	5	1	-	-	4	11 250	4	-	-	-
Lave Creek township	67	23 281	39	28	-	-	44	17 500	36	6	2	-
Lower North township	58	25 714	27	29	2	-	49	14 028	41	8	-	-
Morgan township	38	23 125	22	10	6	-	26	18 750	17	9	-	-
North Big Rock township	36	25 313	17	17	2	-	20	16 250	18	2	-	-
North Lebanon township	8	20 000	8	-	-	-	11	18 750	9	2	-	-
North Union township	31	21 875	19	12	-	-	15	13 250	13	2	-	-
Ozark township	105	23 839	59	33	13	-	36	15 000	34	1	-	1
Piney Fork township	159	22 583	94	56	9	-	117	16 719	88	23	4	2
Evening Shade town	70	23 958	40	23	7	-	66	15 833	55	9	-	2
Richwoods township	258	24 226	142	88	19	9	181	16 050	142	37	2	-
Ash Flat city (part)	126	24 815	65	46	12	3	94	15 556	72	20	2	-
Horseshoe Bend city (part)	-	-	-	-	-	-	-	-	-	-	-	-
Scott township	88	25 962	34	50	4	-	45	19 583	32	6	7	-
South Big Rock township	13	21 806	9	4	-	-	7	27 188	-	7	-	-
South Lebanon township	23	36 250	9	12	2	-	13	18 125	8	5	-	-
South Union township	52	19 750	38	8	6	-	28	18 500	20	8	-	-
Strawberry township	35	26 932	9	24	2	-	52	22 188	34	18	-	-
Upper North township	24	26 250	12	12	-	-	12	23 750	7	5	-	-
Washington township	27	35 139	7	18	-	2	32	30 469	11	21	-	-
West Sullivan township	92	22 778	54	25	7	6	55	20 069	47	8	-	-
Sidney town	29	19 375	17	8	2	2	25	12 361	24	1	-	-
Stone County	1 734	20 904	1 046	421	205	62	1 073	16 118	858	185	24	6
Arbana township	85	17 228	54	22	9	-	61	12 063	51	10	-	-
Mountain View city (part)	-	-	-	-	-	-	-	-	-	-	-	-
Blue Mountain township	556	21 316	320	130	84	22	382	16 273	298	74	10	-
Mountain View city (part)	454	20 000	267	107	66	14	307	16 790	238	59	10	-
Bryan township	49	10 568	49	-	-	-	9	8 750	9	-	-	-
Farris township	36	29 000	15	8	13	-	22	10 000	22	-	-	-
Flag township	17	31 875	5	7	3	2	4	11 250	4	-	-	-
Franklin township	76	20 729	55	21	-	-	61	16 438	51	10	-	-
Harris township	181	30 250	70	68	17	26	80	15 781	74	6	-	-
Mountain View city (part)	-	-	-	-	-	-	-	-	-	-	-	-
Jones township	-	-	-	-	-	-	-	-	-	-	-	-
Liberty township	57	18 977	42	7	5	3	43	15 875	32	8	3	-
Locust Grove township	35	25 208	17	9	9	-	5	23 750	5	-	-	-
Marcella township	27	15 515	27	-	-	-	25	15 893	17	-	8	-
Northwest township	61	25 938	29	16	10	6	42	16 875	26	16	-	-
Fifty-Six city	29	30 750	9	14	6	-	23	19 063	13	10	-	-
Optimus township	55	21 563	32	18	5	-	47	13 309	47	-	-	-
Red River township	14	21 250	10	4	-	-	14	18 750	12	2	-	-
Red Stripe township	8	13 750	8	-	-	-	-	-	-	-	-	-
Richwoods township	60	25 278	29	21	10	-	49	16 979	41	5	3	-
Roasting Ear township	20	23 750	12	2	6	-	16	18 500	11	5	-	-
Smart township	15	23 750	10	5	-	-	14	13 750	12	2	-	-
Sylamore township	140	19 444	97	26	17	-	45	19 750	28	11	-	6
Timbo township	53	18 250	38	6	6	3	36	22 500	23	13	-	-
Turkey Creek township	49	22 750	29	16	4	-	35	17 604	35	-	-	-
Union township	98	20 250	63	28	7	-	45	19 063	32	13	-	-
Washington township	7	16 250	7	-	-	-	6	16 250	6	-	-	-
Wilson township	35	16 583	28	7	-	-	32	17 500	22	10	-	-
Union County	7 597	31 868	2 390	3 455	1 393	359	5 169	19 740	3 584	1 443	125	17
Boone township	86	31 500	28	38	17	3	55	19 844	35	20	-	-
Cornie township	81	29 688	24	46	7	4	42	17 750	37	5	-	-
El Dorado township	4 635	32 487	1 478	1 916	962	279	3 316	19 813	2 272	936	95	13
El Dorado city	3 093	30 876	1 116	1 215	592	170	2 488	19 211	1 750	667	62	9
Franklin township	400	30 543	130	199	61	10	288	19 779	208	71	9	-
Calion city	89	28 750	32	38	13	6	46	20 000	29	15	2	-
Garner township	81	31 328	11	58	12	-	39	18 958	32	7	-	-
Harrison township	126	30 125	16	98	8	4	57	19 028	48	9	-	-
Henderson township	130	30 455	41	70	18	1	79	16 563	55	24	-	-
Junction City city	90	30 000	31	44	14	1	59	15 313	45	14	-	-
Jackson township	186	30 682	65	105	16	-	78	19 470	55	18	5	-
Johnson township	310	28 571	118	156	36	-	134	22 344	76	53	5	-
Lapile township	349	30 066	108	192	46	3	257	20 282	180	73	3	1
Felsenthal town	24	45 833	-	17	7	-	19	17 292	15	4	-	-
Huttig city	109	31 375	32	53	24	-	70	18 056	53	17	-	-
Strong city	69	25 750	33	28	8	-	63	20 417	41	22	-	-
Norphlet township	336	35 167	80	182	49	25	238	21 087	154	78	5	1
Norphlet city	144	38 214	20	86	32	6	98	23 864	54	38	5	1
Smackover township	465	31 201	171	209	83	2	333	18 717	252	76	3	2
Smackover city	336	31 081	120	152	62	2	253	19 536	179	69	3	2
Tubal township	78	32 000	19	41	9	9	53	23 194	33	20	-	-
Van Buren township	109	39 306	19	53	22	15	57	18 438	43	14	-	-
Wesson township	117	26 528	53	32	32	-	39	12 917	30	9	-	-
Wilmington township	108	38 125	29	60	15	4	104	19 792	74	30	-	-
Van Buren County	2 362	25 821	1 138	911	226	87	1 432	18 862	990	368	68	6
Archey Valley township	36	28 750	17	4	5	10	14	13 750	8	6	-	-
Barnett township	138	27 250	51	71	8	8	78	19 000	61	11	6	-
Damascus town (part)	37	27 708	13	24	-	-	21	14 688	19	2	-	-
Bradley township	137	28 542	58	56	16	7	82	22 500	45	29	8	-
Cadron township	37	26 750	15	22	-	-	18	36 250	4	14	-	-
Cargile township	91	26 458	42	49	-	-	55	14 327	47	8	-	-
Choctaw township	252	32 222	83	99	48	22	134	27 738	65	61	5	3
Clinton city (part)	23	58 393	5	-	14	4	39	30 536	18	16	5	-
Craig township	90	26 250	38	44	8	-	67	16 838	54	13	-	-
Culpepper township	108	31 458	39	57	7	5	51	14 250	42	9	-	-

Table 11. **Earnings in 1999 of Full-Time, Year-Round Workers, by Sex: 2000**—Con.

[Data based on a sample (except Tables 65-68). For information on confidentiality protection, coverage, sampling error, and nonsampling error, see Appendix G.
For location of definitions, see "How to Use This Census Report"]

State County County Subdivision Place	Male						Female					
			Earnings in 1999						Earnings in 1999			
	Workers with earnings	Median earnings in 1999 (dollars)	$1 to $24,999 or loss	$25,000 to $49,999	$50,000 to $99,999	$100,000 or more	Workers with earnings	Median earnings in 1999 (dollars)	$1 to $24,999 or loss	$25,000 to $49,999	$50,000 to $99,999	$100,000 or more
Van Buren County—Con.												
Davis township	148	25 625	73	52	23	-	94	20 938	56	32	6	-
Griggs township	536	23 542	296	191	43	6	341	18 281	254	81	6	-
Clinton city (part)	284	24 242	152	105	21	6	182	18 542	131	45	6	-
Hartsugg township	27	24 107	16	7	4	-	15	17 083	9	6	-	-
Holley township	64	24 861	33	27	4	-	58	21 184	45	6	7	-
Indian Rock township	138	31 905	47	52	18	21	92	22 083	51	27	14	-
Fairfield Bay city (part)	138	31 905	47	52	18	21	92	22 083	51	27	14	-
Liberty township	22	20 833	14	8	-	-	11	15 417	8	3	-	-
Linn Creek township	51	23 839	32	19	-	-	20	11 250	20	-	-	-
Mountain township	38	19 375	26	12	-	-	15	6 875	15	-	-	-
Red River township	84	22 500	46	33	5	-	64	30 326	29	35	-	-
Fairfield Bay city (part)	50	20 750	32	18	-	-	32	17 000	26	6	-	-
Union township	246	21 477	158	70	10	8	143	16 635	122	13	5	3
Fairfield Bay city (part)	6	36 250	3	-	3	-	4	23 750	4	-	-	-
Shirley town	64	21 875	40	22	2	-	42	14 545	39	3	-	-
Washington township	85	25 313	42	20	23	-	66	20 417	45	12	9	-
Wheeler township	34	30 000	12	18	4	-	14	21 667	10	2	2	-
Washington County	30 515	29 428	11 733	12 868	4 538	1 376	19 662	21 769	12 005	6 373	1 102	182
Boston township	65	30 795	20	35	10	-	26	21 250	15	7	4	-
Brush Creek township	483	27 422	195	254	27	7	312	18 571	220	70	22	-
Cane Hill township	230	26 827	96	93	35	6	152	21 912	95	50	7	-
Center township	700	32 175	224	337	136	3	456	22 439	267	168	20	1
Cove Creek township	151	28 036	65	70	14	2	95	22 292	60	32	3	-
Crawford township	172	26 979	67	100	5	-	108	21 250	82	22	4	-
Durham township	172	27 778	51	98	15	8	101	20 250	75	26	-	-
Dutch Mills township	85	25 795	39	41	2	3	44	18 125	34	10	-	-
Elkins township	290	31 742	83	172	31	4	223	22 008	133	76	14	-
Elkins city	290	31 742	83	172	31	4	223	22 008	133	76	14	-
Elm Springs township	430	29 569	155	214	56	5	282	19 896	189	81	2	10
Elm Springs city (part)	237	30 550	80	117	35	5	132	20 000	86	42	2	2
Farmington township	793	30 317	268	404	110	11	576	21 250	387	170	18	1
Farmington city	793	30 317	268	404	110	11	576	21 250	387	170	18	1
Fayetteville township	10 154	30 069	3 988	3 866	1 636	664	6 527	22 693	3 759	2 154	499	115
Fayetteville city	10 154	30 069	3 988	3 866	1 636	664	6 527	22 693	3 759	2 154	499	115
Goshen township	376	30 652	134	179	50	13	231	21 927	128	84	16	3
Goshen town	182	32 353	47	90	39	6	102	21 750	59	34	6	3
Greenland township	453	29 743	165	212	70	6	354	21 630	213	126	15	-
Greenland city	174	28 750	66	78	28	2	159	21 750	94	56	9	-
Harmon township	281	33 036	81	117	57	26	141	20 950	86	41	14	-
Illinois township	155	26 484	68	60	27	-	91	19 271	69	22	-	-
Johnson township	740	34 922	196	308	187	49	515	25 638	245	232	38	-
Johnson city	543	35 189	135	229	138	41	405	25 625	192	180	33	-
Lees Creek township	97	30 125	22	67	8	-	61	20 288	45	14	2	-
Lincoln township	304	26 860	120	161	19	4	239	18 958	182	52	5	-
Lincoln city	304	26 860	120	161	19	4	239	18 958	182	52	5	-
Litteral township	308	31 905	91	145	49	23	248	23 026	139	85	24	-
Marrs Hill township	173	30 163	63	91	19	-	87	21 250	58	19	10	-
Morrow township	77	21 964	42	28	3	4	62	19 583	47	15	-	-
Prairie township	727	39 050	199	263	163	102	433	22 702	245	148	40	-
Prairie Grove township	722	28 750	282	321	102	17	499	20 775	336	145	18	-
Prairie Grove city	454	30 227	164	218	57	15	330	20 479	226	95	9	-
Price township	70	18 750	43	22	3	2	58	21 500	34	19	2	3
Reed township	78	26 250	38	30	10	-	60	21 190	46	14	-	-
Rheas Mill township	88	29 028	31	51	3	3	54	21 250	41	8	2	3
Richland township	227	30 324	81	113	33	-	150	19 861	106	38	6	-
Springdale township	9 260	27 472	3 828	3 793	1 322	317	5 894	21 042	3 696	1 902	252	44
Springdale city (part)	8 632	27 081	3 676	3 423	1 248	285	5 498	20 824	3 454	1 780	220	44
Starr Hill township	252	24 375	128	94	30	-	143	19 922	103	34	6	-
Tontitown township	305	30 066	103	119	65	18	221	23 125	124	78	19	-
Tontitown city	198	32 917	46	86	57	9	160	25 750	74	69	17	-
Valley township	335	29 395	132	147	52	4	173	21 736	104	62	7	-
Vineyard township	64	24 688	33	20	9	2	24	21 875	13	11	-	-
Wedington township	73	23 125	44	20	7	2	55	20 179	34	15	6	-
West Fork township	683	30 228	222	387	61	13	413	22 542	236	158	19	-
West Fork city	440	30 037	144	255	36	5	256	24 091	136	114	6	-
Wheeler township	303	30 540	108	129	56	10	153	26 020	61	92	-	-
White River township	175	31 065	51	93	23	8	124	19 333	97	24	3	-
Winslow township	259	27 850	113	127	14	5	161	20 489	120	34	5	2
Winslow city	81	28 625	36	38	4	3	45	17 125	39	4	2	-
Wyman township	205	35 250	64	87	19	35	116	19 375	81	35	-	-
White County	11 790	29 884	4 179	5 656	1 640	315	7 557	20 323	5 178	2 070	262	47
Albion township	57	30 859	23	34	-	-	43	20 750	25	18	-	-
Antioch township	130	41 579	37	35	58	-	87	20 625	61	10	9	7
Bald Knob township	682	26 361	298	319	38	27	413	19 006	317	83	13	-
Bald Knob city	437	27 978	156	231	30	20	298	19 000	220	65	13	-
Big Creek township	264	31 019	80	159	23	2	185	19 777	119	60	6	-
Pangburn city	102	26 750	44	50	6	2	69	18 594	50	19	-	-
Cadron township	84	27 000	30	47	7	-	25	25 536	11	14	-	-
Cane township	288	30 313	80	159	39	10	162	20 313	99	55	8	-
Chrisp township	164	35 385	48	53	54	9	90	26 250	41	49	-	-
Clay township	130	24 500	69	48	13	-	93	15 469	84	4	5	-
Cleveland township	18	23 750	9	9	-	-	8	23 750	8	-	-	-
Coffey township	127	26 434	44	79	4	-	99	18 625	81	12	6	-
Coldwell township	97	25 703	44	53	-	-	79	14 414	65	14	-	-
Crosby township	71	27 375	26	45	-	-	91	17 232	79	5	7	-
Cypert township	61	31 458	13	35	13	-	15	45 417	-	15	-	-
Denmark township	111	27 083	43	68	-	-	80	19 265	74	6	-	-
Des Arc township	174	37 679	30	119	25	-	101	22 431	56	28	17	-
Dogwood township	87	27 188	33	49	5	-	47	21 875	26	19	2	-
Griffithville town	53	27 250	22	28	3	-	24	22 500	12	10	2	-
El Paso township	120	30 294	39	56	25	-	97	20 074	65	24	8	-
Francure township	23	29 375	5	16	2	-	29	16 875	27	2	-	-
Georgetown town	6	22 500	3	3	-	-	9	15 625	9	-	-	-
Garner township	96	24 583	49	37	5	5	45	17 656	37	6	2	-

Table 11. **Earnings in 1999 of Full-Time, Year-Round Workers, by Sex: 2000**—Con.

[Data based on a sample (except Tables 65-68). For information on confidentiality protection, coverage, sampling error, and nonsampling error, see Appendix G. For location of definitions, see "How to Use This Census Report"]

State County County Subdivision Place	Male						Female					
			Earnings in 1999						Earnings in 1999			
	Workers with earnings	Median earnings in 1999 (dollars)	$1 to $24,999 or loss	$25,000 to $49,999	$50,000 to $99,999	$100,000 or more	Workers with earnings	Median earnings in 1999 (dollars)	$1 to $24,999 or loss	$25,000 to $49,999	$50,000 to $99,999	$100,000 or more
White County—Con.												
Garner township—Con.												
Garner town	45	24 375	23	20	-	2	24	18 750	18	4	2	-
Gravel Hill township	57	32 448	5	36	16	-	38	17 143	30	-	8	-
Gray township	3 458	31 928	1 160	1 579	599	120	2 379	21 424	1 447	812	105	15
Kensett city (part)	7	18 750	5	2	-	-	4	30 000	2	2	-	-
Searcy city (part)	2 572	31 744	893	1 101	480	98	1 747	21 250	1 073	585	74	15
Gum Springs township	672	38 063	178	270	135	89	382	20 667	251	131	-	-
Searcy city (part)	407	40 781	111	142	82	72	227	20 404	160	67	-	-
Guthrie township	170	26 000	69	94	7	-	87	18 438	67	12	-	8
Harrison township	932	28 233	331	515	86	-	626	19 682	451	170	5	-
Judsonia city (part)	271	25 774	129	128	14	-	176	16 852	150	26	-	-
Hartsell township	105	25 917	47	48	10	-	60	14 808	60	-	-	-
Higginson township	220	25 500	105	92	23	-	123	16 741	117	6	-	-
Higginson town	64	26 750	25	32	7	-	35	17 344	29	6	-	-
Searcy city (part)	-	-	-	-	-	-	-	-	-	-	-	-
Jackson township	80	24 643	41	32	7	-	35	18 646	32	3	-	-
Jefferson township	124	31 944	41	62	21	-	76	16 458	53	23	-	-
Joy township	78	27 500	16	35	27	-	35	15 250	22	13	-	-
Kensett township	363	24 492	188	161	12	2	211	16 964	174	35	2	-
Kensett city (part)	263	22 961	147	105	9	2	154	17 339	132	20	2	-
Searcy city (part)	-	-	-	-	-	-	-	-	-	-	-	-
Kentucky township	187	35 417	48	99	31	9	84	24 375	45	36	3	-
Rose Bud town	57	28 438	22	22	4	9	39	27 750	17	19	3	-
Liberty township	293	26 250	139	125	29	-	173	17 361	138	30	5	-
Bradford city	116	24 400	64	40	12	-	76	18 214	56	15	5	-
McRae township	219	25 313	106	94	18	1	142	17 794	116	22	4	-
McRae city	111	25 774	49	58	4	-	96	17 500	81	13	2	-
Marion township	69	30 341	25	37	3	4	38	16 667	27	9	2	-
Letona town	35	22 292	18	15	2	-	15	15 208	15	-	-	-
Marshall township	173	31 719	39	80	37	17	103	21 544	67	29	7	-
Mount Pisgah township	8	36 250	-	8	-	-	21	14 250	21	-	-	-
Red River township	79	25 125	39	20	20	-	37	19 821	26	6	2	3
Judsonia city (part)	-	-	-	-	-	-	-	-	-	-	-	-
West Point town	27	20 208	19	4	4	-	26	23 333	15	6	2	3
Royal township	194	23 750	97	69	18	10	124	16 250	117	7	-	-
Russell township	96	25 882	42	45	6	3	47	23 750	26	19	2	-
Russell town	31	26 875	14	12	5	-	27	26 042	11	16	-	-
Union township	1 297	31 262	396	677	217	7	867	21 744	573	265	15	14
Beebe city	902	31 143	286	456	153	7	631	20 881	467	155	9	-
Velvet Ridge township	104	21 970	59	38	7	-	67	17 321	43	18	6	-
Walker township	28	34 375	8	20	-	-	13	56 250	-	-	13	-
Woodruff County	1 290	24 051	675	479	121	15	963	17 995	744	187	23	9
Augusta township	471	24 119	251	181	39	-	387	18 460	298	77	9	3
Augusta city	387	24 781	197	166	24	-	345	18 176	279	59	4	3
Patterson town (part)	-	-	-	-	-	-	-	-	-	-	-	-
Barnes township	32	16 389	22	7	3	-	40	19 722	33	7	-	-
McCrory city (part)	-	-	-	-	-	-	-	-	-	-	-	-
Cache township	37	21 250	21	14	2	-	25	13 750	16	7	-	2
Caney township	33	17 292	24	5	4	-	17	13 542	15	2	-	-
Hunter town	15	25 750	6	5	4	-	15	13 438	13	2	-	-
Cotton Plant township	113	18 359	78	33	-	2	70	12 353	58	10	-	2
Cotton Plant city	90	18 125	65	23	-	2	66	16 250	54	10	-	2
Dent township	50	27 250	16	27	7	-	17	17 639	17	-	-	-
De View township	399	26 484	171	166	49	13	339	18 640	239	84	14	2
McCrory city (part)	233	26 534	103	89	33	8	237	18 050	174	57	4	2
Patterson town (part)	71	25 313	33	36	-	2	41	17 750	29	10	2	-
Franks township	53	28 603	19	26	8	-	42	13 438	42	-	-	-
Freeman township	13	21 042	10	3	-	-	2	16 250	2	-	-	-
Garden township	7	13 750	7	-	-	-	-	-	-	-	-	-
Point township	36	22 500	22	10	4	-	11	16 250	11	-	-	-
Pumpkin Bend township	32	20 208	27	-	5	-	13	16 250	13	-	-	-
White River township	14	21 250	7	7	-	-	-	-	-	-	-	-
Yell County	3 779	23 172	2 027	1 296	356	100	2 399	18 148	1 790	512	52	45
Bluffton township	27	20 625	17	10	-	-	18	22 500	9	9	-	-
Briggsville township	35	26 750	14	18	-	3	11	14 375	10	1	-	-
Centerville township	238	36 875	49	110	47	32	99	23 009	71	19	-	9
Compton township	22	32 500	6	13	3	-	15	16 750	13	2	-	-
Crawford township	20	23 750	10	10	-	-	8	15 000	8	-	-	-
Danville township	529	17 345	386	104	31	8	273	17 127	221	35	15	2
Belleville city (part)	-	-	-	-	-	-	-	-	-	-	-	-
Corinth town (part)	17	16 607	14	-	3	-	8	19 167	8	-	-	-
Danville city (part)	428	17 122	326	78	16	8	216	16 604	180	19	15	2
Dardanelle township	1 198	25 526	583	460	125	30	850	19 871	605	218	-	27
Dardanelle city	721	21 138	436	240	45	-	448	17 370	365	74	-	9
Dutch Creek township	13	40 625	4	4	5	-	9	15 625	9	-	-	-
Ferguson township	250	20 921	158	77	8	7	159	18 188	118	39	2	-
Belleville city (part)	80	18 750	69	7	4	-	45	18 036	33	10	2	-
Corinth town (part)	-	-	-	-	-	-	-	-	-	-	-	-
Galla Rock township	60	26 786	25	30	5	-	23	20 694	18	5	-	-
Gilkey township	35	22 679	24	11	-	-	25	20 313	16	9	-	-
Danville city (part)	-	-	-	-	-	-	-	-	-	-	-	-
Gravelly Hill township	20	39 167	5	10	3	2	11	20 313	9	-	-	2
Herring township	42	28 750	17	19	6	-	42	30 179	18	22	2	-
Ions Creek township	16	29 500	2	9	3	2	6	28 750	2	4	-	-
Lamar township	189	20 083	116	58	7	8	136	16 806	104	25	4	3
Plainview city	124	19 444	86	34	1	3	66	20 000	53	11	2	-
Magazine township	256	25 694	113	109	34	-	159	17 458	135	15	9	-
Mason township	60	21 875	34	17	9	-	43	22 679	28	15	-	-
Mountain township	45	20 781	35	10	-	-	33	15 521	33	-	-	-
Prairie township	94	34 500	31	17	46	-	61	17 361	42	12	7	-
Richland township	31	19 464	17	10	-	4	39	15 179	30	5	4	-
Riley township	135	18 693	100	32	3	-	110	21 818	72	33	5	-
Havana city	57	18 558	43	11	3	-	38	17 222	30	8	-	-
Rover township	60	26 250	30	28	2	-	29	13 750	23	6	-	-

Table 11. **Earnings in 1999 of Full-Time, Year-Round Workers, by Sex: 2000**—Con.

[Data based on a sample (except Tables 65-68). For information on confidentiality protection, coverage, sampling error, and nonsampling error, see Appendix G.
For location of definitions, see "How to Use This Census Report"]

State **County** **County Subdivision** **Place**	Male						Female					
			Earnings in 1999						Earnings in 1999			
	Workers with earnings	Median earnings in 1999 (dollars)	$1 to $24,999 or loss	$25,000 to $49,999	$50,000 to $99,999	$100,000 or more	Workers with earnings	Median earnings in 1999 (dollars)	$1 to $24,999 or loss	$25,000 to $49,999	$50,000 to $99,999	$100,000 or more
Yell County—Con.												
Sulphur Springs township	34	26 250	14	11	9	-	30	17 500	24	6	-	-
Ward township	309	21 422	188	110	7	4	176	16 136	145	25	4	2
Ola city	204	21 250	116	86	2	-	110	16 100	97	11	2	-
Waveland township	61	17 266	49	9	3	-	34	15 000	27	7	-	-

Table 12. **Earnings in 1999 of Full-Time, Year-Round Workers, by Sex: 2000**

[Data based on a sample (except Tables 65-68). For information on confidentiality protection, coverage, sampling error, and nonsampling error, see Appendix G.
For location of definitions, see "How to Use This Census Report"]

State County Place	Male						Female					
			Earnings in 1999						Earnings in 1999			
	Workers with earnings	Median earnings in 1999 (dollars)	$1 to $24,999 or loss	$25,000 to $49,999	$50,000 to $99,999	$100,000 or more	Workers with earnings	Median earnings in 1999 (dollars)	$1 to $24,999 or loss	$25,000 to $49,999	$50,000 to $99,999	$100,000 or more
The State	**475 338**	**29 784**	**177 926**	**205 438**	**72 816**	**19 158**	**327 588**	**21 270**	**203 302**	**103 913**	**17 740**	**2 633**
COUNTY												
Arkansas County	3 836	28 914	1 432	1 804	485	115	2 755	21 127	1 747	884	104	20
Ashley County	4 277	35 089	1 165	2 064	940	108	2 253	19 501	1 501	666	68	18
Baxter County	5 416	25 976	2 507	2 072	649	188	4 419	18 923	3 090	1 084	205	40
Benton County	30 335	30 327	10 448	12 810	5 068	2 009	20 513	22 469	11 860	7 003	1 395	255
Boone County	5 937	27 114	2 599	2 434	699	205	4 168	19 229	2 899	1 141	106	22
Bradley County	1 711	28 228	723	652	229	107	1 163	18 098	847	242	74	-
Calhoun County	1 042	30 353	376	461	158	47	608	17 452	483	117	6	2
Carroll County	4 477	21 896	2 558	1 439	324	156	3 048	18 159	2 296	659	61	32
Chicot County	1 700	25 899	818	554	274	54	1 346	17 115	994	309	33	10
Clark County	3 639	28 692	1 428	1 637	492	82	2 503	19 886	1 659	727	99	18
Clay County	2 887	24 375	1 506	1 090	210	81	2 131	17 146	1 732	352	31	16
Cleburne County	3 969	28 844	1 472	1 817	546	134	2 451	19 672	1 628	670	142	11
Cleveland County	1 569	31 282	456	841	244	28	996	21 172	597	330	57	12
Columbia County	4 039	31 313	1 311	1 900	663	165	2 674	20 099	1 759	783	112	20
Conway County	3 440	28 199	1 325	1 591	460	64	2 217	20 134	1 464	641	109	3
Craighead County	15 697	30 366	5 624	6 813	2 585	675	10 549	21 109	6 612	3 289	562	86
Crawford County	9 881	29 581	3 604	4 803	1 196	278	6 423	20 352	4 213	1 948	235	27
Crittenden County	8 154	31 299	2 677	4 024	1 269	184	6 462	21 783	3 811	2 334	257	60
Cross County	3 284	27 880	1 326	1 525	340	93	2 300	20 133	1 568	635	82	15
Dallas County	1 406	28 538	605	602	148	51	1 005	17 884	766	217	15	7
Desha County	2 081	29 623	816	816	353	96	1 567	18 913	1 109	359	81	18
Drew County	3 031	30 794	1 097	1 269	523	142	2 189	20 707	1 458	625	79	27
Faulkner County	16 867	32 288	5 104	7 829	3 278	656	11 072	24 428	5 681	4 449	847	95
Franklin County	3 050	27 907	1 244	1 390	361	55	2 055	18 822	1 484	541	21	9
Fulton County	1 770	22 213	967	550	199	54	1 247	18 066	919	297	27	4
Garland County	14 215	28 117	5 858	5 704	2 068	585	10 027	20 421	6 523	2 894	550	60
Grant County	3 381	31 842	977	1 795	526	83	2 116	22 098	1 269	741	72	34
Greene County	7 008	27 535	2 740	3 412	740	116	4 543	20 375	3 278	1 136	122	7
Hempstead County	4 322	25 830	2 073	1 695	464	90	2 905	17 383	2 188	635	66	16
Hot Spring County	5 630	27 800	2 185	2 808	593	44	3 647	19 461	2 464	1 095	66	22
Howard County	2 706	28 086	1 128	1 151	321	106	1 792	17 266	1 340	407	36	9
Independence County	6 061	27 284	2 539	2 675	737	110	4 493	20 086	3 307	1 052	117	17
Izard County	1 996	22 389	1 160	658	135	43	1 296	18 450	914	332	43	7
Jackson County	2 716	26 744	1 215	1 061	309	131	2 071	17 830	1 527	466	66	12
Jefferson County	12 852	31 848	4 057	5 902	2 551	342	9 740	21 867	5 900	3 319	480	41
Johnson County	3 917	25 779	1 861	1 545	406	105	2 571	19 924	1 802	628	118	23
Lafayette County	1 314	26 492	580	514	183	37	834	17 000	664	151	17	2
Lawrence County	2 849	26 288	1 305	1 240	237	67	1 844	18 518	1 333	473	34	4
Lee County	1 230	26 900	558	544	105	23	946	19 505	691	234	13	8
Lincoln County	1 883	28 890	700	874	258	51	1 277	19 990	866	371	30	10
Little River County	2 511	32 489	915	990	543	63	1 531	18 435	1 092	383	45	11
Logan County	3 885	24 472	1 997	1 525	280	83	2 597	18 681	1 940	590	46	21
Lonoke County	11 219	32 451	3 168	5 768	2 009	274	7 327	22 897	4 122	2 784	413	8
Madison County	2 606	24 911	1 310	970	279	47	1 589	18 786	1 141	339	74	35
Marion County	2 441	22 877	1 392	801	203	45	1 701	17 729	1 288	337	64	12
Miller County	6 944	33 080	2 099	3 028	1 576	241	4 531	21 376	2 813	1 496	201	21
Mississippi County	8 405	29 645	3 192	3 631	1 360	222	5 632	19 782	3 910	1 538	172	12
Monroe County	1 426	25 299	691	604	112	19	1 060	17 117	827	185	35	13
Montgomery County	1 479	25 865	699	569	148	63	973	18 063	667	293	12	1
Nevada County	1 606	27 888	600	804	155	47	1 086	17 920	830	205	45	6
Newton County	1 352	22 406	751	490	85	26	746	17 654	584	150	9	3
Ouachita County	4 639	30 976	1 626	2 180	770	63	3 478	18 800	2 436	891	144	7
Perry County	1 913	28 254	774	872	226	41	1 186	21 462	733	397	44	12
Phillips County	3 226	24 675	1 643	1 115	381	87	2 680	17 520	1 860	697	106	17
Pike County	2 044	27 294	877	826	278	63	1 140	17 266	847	266	27	-
Poinsett County	4 558	26 633	1 968	2 070	424	96	2 867	19 199	2 135	660	72	-
Polk County	3 299	23 397	1 829	1 118	251	101	2 103	17 294	1 560	460	67	16
Pope County	10 021	29 914	3 789	4 010	1 888	334	5 936	19 307	4 147	1 530	236	23
Prairie County	1 766	28 413	687	841	186	52	1 024	18 808	691	308	17	8
Pulaski County	70 138	33 131	21 977	29 429	13 814	4 918	54 586	25 943	25 511	22 638	5 680	757
Randolph County	3 087	25 006	1 543	1 183	289	72	2 166	18 182	1 734	409	23	-
St. Francis County	3 807	28 389	1 509	1 748	429	121	2 890	20 578	1 835	925	122	8
Saline County	17 813	32 052	5 041	9 025	3 118	629	12 665	23 294	6 901	4 990	751	23
Scott County	1 879	23 118	1 011	709	134	25	1 171	17 127	888	253	25	5
Searcy County	1 140	21 768	683	373	65	19	747	16 276	595	133	13	6
Sebastian County	22 226	30 056	8 132	9 458	3 409	1 227	14 627	22 191	8 517	5 035	900	175
Sevier County	2 804	25 709	1 349	1 026	368	61	1 493	17 666	1 093	320	71	9
Sharp County	2 462	23 329	1 362	824	231	45	1 585	16 884	1 213	327	32	13
Stone County	1 734	20 904	1 046	421	205	62	1 073	16 118	858	185	24	6
Union County	7 597	31 868	2 390	3 455	1 393	359	5 169	19 740	3 584	1 443	125	17
Van Buren County	2 362	25 821	1 138	911	226	87	1 432	18 862	990	368	68	6
Washington County	30 515	29 428	11 733	12 868	4 538	1 376	19 662	21 769	12 005	6 373	1 102	182
White County	11 790	29 884	4 179	5 656	1 640	315	7 557	20 323	5 178	2 070	262	47
Woodruff County	1 290	24 051	675	479	121	15	963	17 995	744	187	23	9
Yell County	3 779	23 172	2 027	1 296	356	100	2 399	18 148	1 790	512	52	45
PLACE												
Adona town, Perry County	33	29 583	9	22	2	-	4	20 000	4	-	-	-
Alexander town	110	28 571	48	53	9	-	129	21 958	80	46	3	-
Pulaski County (part)	22	20 625	19	1	2	-	21	19 028	16	5	-	-
Saline County (part)	88	30 435	29	52	7	-	108	22 250	64	41	3	-

Table 12. **Earnings in 1999 of Full-Time, Year-Round Workers, by Sex: 2000**—Con.

[Data based on a sample (except Tables 65-68). For information on confidentiality protection, coverage, sampling error, and nonsampling error, see Appendix G.
For location of definitions, see "How to Use This Census Report"]

State County Place	Male						Female					
			Earnings in 1999						Earnings in 1999			
	Workers with earnings	Median earnings in 1999 (dollars)	$1 to $24,999 or loss	$25,000 to $49,999	$50,000 to $99,999	$100,000 or more	Workers with earnings	Median earnings in 1999 (dollars)	$1 to $24,999 or loss	$25,000 to $49,999	$50,000 to $99,999	$100,000 or more
PLACE—Con.												
Alicia town, Lawrence County	17	20 250	13	2	2	-	9	25 313	4	5	-	-
Allport town, Lonoke County	11	23 125	7	4	-	-	-	-	-	-	-	-
Alma city, Crawford County	732	33 235	242	308	116	66	493	17 014	372	103	18	-
Almyra town, Arkansas County	54	28 571	22	25	7	-	31	20 938	18	11	2	-
Alpena town	54	29 000	24	16	10	4	41	17 125	41	-	-	-
Boone County (part)	40	28 500	18	12	8	2	25	17 321	25	-	-	-
Carroll County (part)	14	31 250	6	4	2	2	16	16 667	16	-	-	-
Altheimer city, Jefferson County	101	29 375	39	53	4	5	115	21 250	76	34	5	-
Altus city, Franklin County	120	25 000	60	53	4	3	93	18 583	67	24	2	-
Amagon town, Jackson County	13	17 083	13	-	-	-	8	12 500	8	-	-	-
Amity city, Clark County	163	22 330	93	58	10	2	65	16 250	52	10	2	1
Anthonyville town, Crittenden County	42	25 357	19	23	-	-	36	18 636	30	6	-	-
Antoine town, Pike County	17	14 583	9	4	4	-	16	13 333	13	3	-	-
Arkadelphia city, Clark County	1 264	30 152	490	497	259	18	995	19 459	664	276	45	10
Arkansas City city, Desha County	67	36 250	25	17	20	5	55	17 188	37	18	-	-
Ashdown city, Little River County	769	33 668	270	252	217	30	600	18 073	449	124	19	8
Ash Flat city	126	24 815	65	46	12	3	94	15 556	72	20	2	-
Fulton County (part)	-	-	-	-	-	-	-	-	-	-	-	-
Sharp County (part)	126	24 815	65	46	12	3	94	15 556	72	20	2	-
Atkins city, Pope County	561	27 470	239	231	81	10	388	17 462	310	59	13	6
Aubrey town, Lee County	31	20 250	20	3	6	2	22	16 111	19	3	-	-
Augusta city, Woodruff County	387	24 781	197	166	24	-	345	18 176	279	59	4	3
Austin city, Lonoke County	161	30 069	46	91	20	4	93	21 116	64	27	2	-
Avoca town, Benton County	86	32 708	23	48	10	5	60	25 167	29	30	1	-
Bald Knob city, White County	437	27 978	156	231	30	20	298	19 000	220	65	13	-
Banks town, Bradley County	11	24 583	6	5	-	-	9	21 875	5	4	-	-
Barling city, Sebastian County	833	28 218	294	346	186	7	661	22 936	385	206	60	10
Bassett town, Mississippi County	33	28 750	7	22	4	-	12	21 250	8	4	-	-
Batesville city, Independence County	1 496	31 068	501	679	262	54	1 254	20 506	876	326	52	-
Bauxite town, Saline County	92	28 500	34	47	8	3	52	24 167	28	19	5	-
Bay city, Craighead County	326	28 594	128	179	15	4	204	19 732	160	36	8	-
Bearden city, Ouachita County	176	28 611	67	93	16	-	105	14 886	81	21	-	3
Beaver town, Carroll County	11	25 417	5	3	3	-	2	26 250	-	2	-	-
Beebe city, White County	902	31 143	286	456	153	7	631	20 881	467	155	9	-
Beedeville town, Jackson County	22	24 500	12	10	-	-	13	11 607	9	4	-	-
Bella Vista CDP, Benton County	2 185	34 547	647	798	565	175	1 581	24 690	807	605	136	33
Bellefonte town, Boone County	68	24 500	35	22	10	1	32	18 000	28	4	-	-
Belleville city, Yell County	80	18 750	69	7	4	-	45	18 036	33	10	2	-
Ben Lomond town, Sevier County	21	64 375	5	2	6	8	14	23 750	7	4	3	-
Benton city, Saline County	4 678	32 493	1 376	2 112	940	250	3 406	22 386	1 956	1 312	130	8
Bentonville city, Benton County	4 086	31 816	1 266	1 614	786	420	3 093	23 761	1 661	1 166	224	42
Bergman town, Boone County	94	27 778	36	53	5	-	49	18 958	37	10	-	2
Berryville city, Carroll County	794	20 430	491	236	43	24	531	17 722	410	113	8	-
Bethel Heights town, Benton County	133	33 438	28	75	27	3	123	26 625	55	44	24	-
Bigelow town, Perry County	68	27 500	31	27	8	2	40	21 429	23	17	-	-
Big Flat town	9	18 750	9	-	-	-	11	61 250	4	-	7	-
Baxter County (part)	9	18 750	9	-	-	-	11	61 250	4	-	7	-
Searcy County (part)	-	-	-	-	-	-	-	-	-	-	-	-
Biggers town, Randolph County	55	19 821	32	19	4	-	47	17 917	42	4	1	-
Birdsong town, Mississippi County	2	18 750	2	-	-	-	2	28 750	-	2	-	-
Black Oak town, Craighead County	61	26 042	28	31	2	-	32	20 833	28	4	-	-
Black Rock city, Lawrence County	101	23 646	57	29	15	-	76	16 806	57	19	-	-
Black Springs town, Montgomery County	11	26 875	4	7	-	-	6	15 625	6	-	-	-
Blevins city, Hempstead County	71	25 313	34	31	6	-	25	18 750	19	4	2	-
Blue Eye town, Carroll County	16	21 000	14	2	-	-	5	40 417	2	3	-	-
Blue Mountain town, Logan County	6	32 500	-	6	-	-	6	21 667	4	2	-	-
Bluff City town, Nevada County	33	37 917	7	17	6	3	8	20 000	8	-	-	-
Blytheville city, Mississippi County	2 611	30 889	896	1 136	499	80	1 957	20 710	1 267	625	65	-
Bodcaw town, Nevada County	27	35 625	11	9	7	-	11	28 125	4	7	-	-
Bonanza town, Sebastian County	115	30 368	29	81	5	-	44	17 500	29	11	4	-
Bono city, Craighead County	296	25 063	147	133	16	-	230	18 426	164	60	6	-
Booneville city, Logan County	652	25 238	320	279	37	16	465	20 092	354	101	10	-
Bradford city, White County	116	24 400	64	40	12	-	76	18 214	56	15	5	-
Bradley city, Lafayette County	69	21 719	37	24	8	-	37	14 688	27	10	-	-
Branch city, Franklin County	73	21 875	41	29	3	-	43	17 266	34	7	2	-
Briarcliff town, Baxter County	36	26 000	16	18	2	-	15	16 250	15	-	-	-
Brinkley city, Monroe County	408	26 117	183	197	23	5	405	16 714	333	58	11	3
Brookland town, Craighead County	291	27 471	103	158	27	3	164	18 864	130	32	2	-
Bryant city, Saline County	2 179	39 380	418	1 090	573	98	1 682	26 261	781	749	149	3
Buckner city, Lafayette County	53	21 875	32	18	3	-	33	15 625	29	4	-	-
Bull Shoals city, Marion County	231	23 125	120	79	29	3	135	16 950	115	18	-	2
Burdette town, Mississippi County	38	29 500	12	16	10	-	11	9 250	10	1	-	-
Cabot city, Lonoke County	3 523	37 450	721	1 866	854	82	2 291	26 209	1 056	1 055	178	2
Caddo Valley town, Clark County	100	25 000	50	42	8	-	59	18 875	46	10	3	-
Caldwell town, St. Francis County	85	31 806	27	39	17	2	86	21 500	45	39	2	-
Cale town, Nevada County	19	29 375	6	8	2	3	12	37 500	4	5	3	-
Calico Rock city, Izard County	160	20 833	98	56	4	2	110	18 125	73	35	2	-
Calion city, Union County	89	28 750	32	38	13	6	46	20 000	29	15	2	-
Camden city, Ouachita County	1 876	31 257	676	789	404	7	1 565	19 046	1 041	466	58	-
Cammack Village city, Pulaski County	123	50 795	21	37	51	14	113	33 021	36	59	12	6
Campbell Station town, Jackson County	30	31 500	7	21	2	-	43	21 146	28	13	2	-
Caraway town, Craighead County	246	25 809	112	108	20	6	136	17 000	119	16	-	1
Carlisle city, Lonoke County	401	30 292	141	192	50	18	337	20 563	228	98	11	-
Carthage city, Dallas County	60	22 188	36	21	3	-	57	18 229	41	13	-	3

Table 12. **Earnings in 1999 of Full-Time, Year-Round Workers, by Sex: 2000**—Con.

[Data based on a sample (except Tables 65-68). For information on confidentiality protection, coverage, sampling error, and nonsampling error, see Appendix G.
For location of definitions, see "How to Use This Census Report"]

State County Place	Male						Female					
			Earnings in 1999						Earnings in 1999			
	Workers with earnings	Median earnings in 1999 (dollars)	$1 to $24,999 or loss	$25,000 to $49,999	$50,000 to $99,999	$100,000 or more	Workers with earnings	Median earnings in 1999 (dollars)	$1 to $24,999 or loss	$25,000 to $49,999	$50,000 to $99,999	$100,000 or more
PLACE—Con.												
Casa town, Perry County	18	18 750	13	5	-	-	23	19 375	14	8	1	-
Cash town, Craighead County	46	26 136	18	20	8	-	29	17 188	23	6	-	-
Caulksville town, Logan County	43	30 729	9	31	3	-	26	18 125	25	1	-	-
Cave City city	276	21 397	169	87	16	4	212	17 424	174	36	-	2
Independence County (part)	7	21 875	4	3	-	-	16	18 750	12	4	-	-
Sharp County (part)	269	21 367	165	84	16	4	196	17 339	162	32	-	2
Cave Springs city, Benton County	250	29 167	86	104	54	6	165	22 574	99	62	4	-
Cedarville city, Crawford County	200	30 385	69	110	18	3	138	16 538	99	31	8	-
Centerton city, Benton County	464	31 216	130	255	56	23	357	22 731	203	139	13	2
Central City town, Sebastian County	96	31 964	25	56	15	-	79	20 875	51	22	6	-
Charleston city, Franklin County	506	27 917	214	205	84	3	362	18 512	239	117	6	-
Cherokee Village city	491	22 639	271	134	72	14	274	18 571	170	99	5	-
Fulton County (part)	48	11 538	34	14	-	-	60	25 469	27	33	-	-
Sharp County (part)	443	23 565	237	120	72	14	214	17 222	143	66	5	-
Cherry Valley city, Cross County	110	26 324	46	58	2	4	83	20 114	57	26	-	-
Chester town, Crawford County	16	26 250	8	5	-	3	9	14 583	7	2	-	-
Chidester city, Ouachita County	33	27 656	16	17	-	-	37	20 250	23	12	2	-
Clarendon city, Monroe County	288	25 972	130	124	30	4	225	18 125	163	58	4	-
Clarksville city, Johnson County	1 196	22 052	656	388	108	44	793	19 764	562	179	43	9
Clinton city, Van Buren County	307	24 750	157	105	35	10	221	19 152	149	61	11	-
Coal Hill city, Johnson County	156	23 077	88	54	9	5	89	16 544	66	21	2	-
College City town, Lawrence County	23	18 542	15	4	4	-	18	26 429	5	13	-	-
College Station CDP, Pulaski County	56	25 893	23	33	-	-	66	17 000	42	16	8	-
Colt city, St. Francis County	78	31 000	24	44	10	-	41	19 375	27	9	5	-
Concord town, Cleburne County	45	27 708	17	27	1	-	27	18 906	21	6	-	-
Conway city, Faulkner County	8 146	35 021	2 441	3 355	1 892	458	5 172	25 418	2 502	2 193	432	45
Corinth town, Yell County	17	16 607	14	-	3	-	8	19 167	8	-	-	-
Corning city, Clay County	533	22 095	303	186	27	17	547	16 383	476	60	11	-
Cotter city, Baxter County	165	26 298	69	80	11	5	119	17 266	89	20	10	-
Cotton Plant city, Woodruff County	90	18 125	65	23	-	2	66	16 250	54	10	-	2
Cove town, Polk County	65	16 964	45	16	4	-	26	17 500	20	6	-	-
Coy town, Lonoke County	26	25 000	13	12	-	1	8	25 625	3	5	-	-
Crawfordsville town, Crittenden County	73	31 250	22	43	8	-	63	19 205	47	16	-	-
Crossett city, Ashley County	1 086	41 667	216	443	366	61	580	22 206	321	242	17	-
Cushman town, Independence County	57	22 266	34	18	5	-	57	16 625	51	5	-	1
Daisy town, Pike County	21	23 125	12	9	-	-	8	13 750	5	3	-	-
Damascus town	50	28 214	15	35	-	-	29	16 458	24	5	-	-
Faulkner County (part)	13	35 417	2	11	-	-	8	21 667	5	3	-	-
Van Buren County (part)	37	27 708	13	24	-	-	21	14 688	19	2	-	-
Danville city, Yell County	428	17 122	326	78	16	8	216	16 604	180	19	15	2
Dardanelle city, Yell County	721	21 138	436	240	45	-	448	17 370	365	74	-	9
Datto town, Clay County	8	26 250	4	4	-	-	11	17 250	9	2	-	-
Decatur city, Benton County	252	22 115	157	84	6	5	156	19 125	114	42	-	-
Delaplaine town, Greene County	23	27 083	9	14	-	-	13	15 625	13	-	-	-
Delight city, Pike County	61	26 375	25	30	6	-	36	20 938	28	8	-	-
Dell town, Mississippi County	47	26 250	22	16	9	-	21	21 250	14	6	1	-
Denning town, Franklin County	33	19 792	20	13	-	-	19	17 344	14	5	-	-
De Queen city, Sevier County	957	21 542	551	272	102	32	419	17 367	314	99	6	-
Dermott city, Chicot County	351	21 134	226	97	18	10	278	17 318	210	58	10	-
Des Arc city, Prairie County	301	26 250	129	120	36	16	188	17 500	123	57	-	8
De Valls Bluff town, Prairie County	122	28 088	37	83	-	2	75	16 771	58	17	-	-
De Witt city, Arkansas County	528	25 600	252	213	51	12	356	19 052	241	110	-	5
Diamond City city, Boone County	97	24 659	50	35	10	2	47	17 708	38	9	-	-
Diaz city, Jackson County	219	31 339	86	98	29	6	166	19 853	100	61	3	2
Dierks city, Howard County	222	26 765	99	103	13	7	125	18 125	90	30	5	-
Donaldson town, Hot Spring County	47	29 250	16	22	9	-	32	20 500	24	8	-	-
Dover city, Pope County	213	25 625	102	85	20	6	165	19 073	130	33	2	-
Dumas city, Desha County	748	28 396	290	356	82	20	622	19 363	435	162	15	10
Dyer town, Crawford County	83	28 523	30	28	12	13	48	21 500	26	22	-	-
Dyess town, Mississippi County	92	22 500	50	42	-	-	45	18 229	39	2	4	-
Earle city, Crittenden County	289	26 510	130	102	47	10	243	18 011	156	84	-	3
East Camden town, Ouachita County	174	27 500	71	91	12	-	143	20 114	103	38	2	-
East End CDP, Saline County	1 458	31 396	400	779	254	25	1 032	24 831	520	424	80	8
Edmondson town, Crittenden County	56	29 000	16	33	7	-	46	17 917	30	14	2	-
Egypt town, Craighead County	9	19 583	9	-	-	-	8	16 250	7	1	-	-
Elaine city, Phillips County	83	22 386	42	30	10	1	66	18 056	46	18	2	-
El Dorado city, Union County	3 093	30 876	1 116	1 215	592	170	2 488	19 211	1 750	667	62	9
Elkins city, Washington County	290	31 742	83	172	31	4	223	22 008	133	76	14	-
Elm Springs city	237	30 550	80	117	35	5	132	20 000	86	42	2	2
Benton County (part)	-	-	-	-	-	-	-	-	-	-	-	-
Washington County (part)	237	30 550	80	117	35	5	132	20 000	86	42	2	2
Emerson town, Columbia County	68	32 333	14	34	17	3	44	17 500	32	12	-	-
Emmet city	79	24 107	42	24	13	-	55	22 250	32	22	1	-
Hempstead County (part)	8	21 250	7	1	-	-	5	22 917	5	-	-	-
Nevada County (part)	71	25 313	35	23	13	-	50	21 667	27	22	1	-
England city, Lonoke County	517	26 449	233	196	74	14	378	18 500	274	80	24	-
Enola town, Faulkner County	49	32 083	16	25	8	-	22	28 750	10	9	3	-
Etowah town, Mississippi County	42	19 643	32	9	1	-	47	17 679	38	9	-	-
Eudora city, Chicot County	257	20 729	146	90	13	8	305	15 262	254	40	5	6
Eureka Springs city, Carroll County	365	27 188	172	126	55	12	329	17 161	244	75	5	5
Evening Shade town, Sharp County	70	23 958	40	23	7	-	66	15 833	55	9	-	2
Everton town, Boone County	21	25 625	10	9	-	2	19	15 313	15	4	-	-

Table 12. **Earnings in 1999 of Full-Time, Year-Round Workers, by Sex: 2000**—Con.

[Data based on a sample (except Tables 65-68). For information on confidentiality protection, coverage, sampling error, and nonsampling error, see Appendix G.
For location of definitions, see "How to Use This Census Report"]

State County Place	Male						Female					
			Earnings in 1999						Earnings in 1999			
	Workers with earnings	Median earnings in 1999 (dollars)	$1 to $24,999 or loss	$25,000 to $49,999	$50,000 to $99,999	$100,000 or more	Workers with earnings	Median earnings in 1999 (dollars)	$1 to $24,999 or loss	$25,000 to $49,999	$50,000 to $99,999	$100,000 or more
PLACE—Con.												
Fairfield Bay city	197	30 337	82	73	21	21	131	21 625	81	33	17	-
Cleburne County (part)	3	36 250	-	3	-	-	3	66 250	-	-	3	-
Van Buren County (part)	194	30 192	82	70	21	21	128	21 250	81	33	14	-
Fargo town, Monroe County	23	19 583	15	8	-	-	13	21 250	8	5	-	-
Farmington city, Washington County	793	30 317	268	404	110	11	576	21 250	387	170	18	1
Fayetteville city, Washington County	10 154	30 069	3 988	3 866	1 636	664	6 527	22 693	3 759	2 154	499	115
Felsenthal town, Union County	24	45 833	-	17	7	-	19	17 292	15	4	-	-
Fifty-Six city, Stone County	29	30 750	9	14	6	-	23	19 063	13	10	-	-
Fisher town, Poinsett County	50	22 500	31	12	7	-	31	12 656	30	1	-	-
Flippin city, Marion County	200	20 946	141	54	3	2	167	16 331	149	18	-	-
Fordyce city, Dallas County	683	24 971	342	261	62	18	477	15 553	381	89	7	-
Foreman city, Little River County	162	26 944	74	62	26	-	133	18 229	92	37	4	-
Forrest City city, St. Francis County	1 563	29 313	574	668	240	81	1 181	21 295	728	382	69	2
Fort Smith city, Sebastian County	14 892	29 799	5 728	5 884	2 228	1 052	9 986	22 276	5 723	3 527	591	145
Fouke town, Miller County	145	26 938	57	77	11	-	79	20 375	60	17	2	-
Fountain Hill town, Ashley County	20	22 000	11	5	4	-	9	16 875	9	-	-	-
Fountain Lake town, Garland County	73	25 547	33	34	-	6	28	11 731	28	-	-	-
Fourche town, Perry County	5	29 583	-	5	-	-	12	22 500	8	4	-	-
Franklin town, Izard County	47	20 341	34	13	-	-	30	19 167	20	10	-	-
Fredonia (Biscoe) town, Prairie County	73	22 344	39	27	7	-	53	14 063	50	3	-	-
Friendship town, Hot Spring County	55	32 031	19	31	5	-	13	15 625	11	2	-	-
Fulton city, Hempstead County	49	21 827	28	21	-	-	31	17 656	29	-	2	-
Garfield town, Benton County	65	27 031	26	29	10	-	45	22 404	31	10	4	-
Garland town, Miller County	52	24 375	27	21	4	-	24	15 000	19	5	-	-
Garner town, White County	45	24 375	23	20	-	2	24	18 750	18	4	2	-
Gassville city, Baxter County	268	22 955	161	79	26	2	232	17 267	184	46	2	-
Gateway town, Benton County	7	41 875	2	2	3	-	11	33 958	-	11	-	-
Gentry city, Benton County	377	27 361	163	169	40	5	278	20 875	183	87	7	1
Georgetown town, White County	6	22 500	3	3	-	-	9	15 625	9	-	-	-
Gibson CDP, Pulaski County	906	32 935	217	510	172	7	772	25 291	376	326	70	-
Gilbert town, Searcy County	4	28 750	2	-	2	-	2	26 250	1	1	-	-
Gillett city, Arkansas County	120	27 308	48	52	13	7	93	19 219	65	22	3	3
Gillham town, Sevier County	43	25 469	20	23	-	-	17	15 208	17	-	-	-
Gilmore town, Crittenden County	27	29 375	4	21	2	-	34	18 000	23	8	-	3
Glenwood city, Pike County	279	26 528	123	118	30	8	144	16 354	118	23	3	-
Goshen town, Washington County	182	32 353	47	90	39	6	102	21 750	59	34	6	3
Gosnell city, Mississippi County	739	30 995	256	320	151	12	469	17 625	365	82	22	-
Gould city, Lincoln County	134	25 833	62	56	13	3	107	18 583	86	17	2	2
Grady city, Lincoln County	52	26 250	25	21	4	2	33	20 313	21	10	2	-
Grannis city, Polk County	116	22 500	65	43	6	2	68	17 000	49	19	-	-
Gravel Ridge CDP, Pulaski County	737	31 553	273	393	54	17	472	21 903	292	161	19	-
Gravette city, Benton County	324	28 571	121	153	31	19	244	18 906	193	46	5	-
Greenbrier city, Faulkner County	527	28 699	170	288	69	-	484	24 630	246	198	40	-
Green Forest city, Carroll County	489	18 886	367	100	14	8	344	16 686	299	42	3	-
Greenland city, Washington County	174	28 750	66	78	28	2	159	21 750	94	56	9	-
Greenway town, Clay County	48	21 591	29	19	-	-	25	12 386	21	3	1	-
Greenwood city, Sebastian County	1 503	31 649	506	739	225	33	1 006	21 564	659	284	63	-
Greers Ferry city, Cleburne County	126	24 200	71	31	16	8	109	16 250	87	20	2	-
Griffithville town, White County	53	27 250	22	28	3	-	24	22 500	12	10	2	-
Grubbs town, Jackson County	73	26 125	32	38	3	-	60	17 500	57	3	-	-
Guion town, Izard County	9	21 875	7	2	-	-	3	16 875	3	-	-	-
Gum Springs town, Clark County	36	19 375	26	8	2	-	5	16 875	3	2	-	-
Gurdon city, Clark County	424	25 479	203	198	20	3	242	18 158	165	75	2	-
Guy town, Faulkner County	43	26 875	20	21	2	-	23	23 750	13	10	-	-
Hackett city, Sebastian County	102	27 500	36	55	9	2	109	20 446	72	31	6	-
Hamburg city, Ashley County	410	28 696	141	202	63	4	246	20 750	158	81	7	-
Hampton city, Calhoun County	260	29 375	108	88	52	12	186	18 583	143	37	6	-
Hardy city, Sharp County	77	20 208	49	21	5	2	58	17 857	41	15	2	-
Harrell city, Calhoun County	36	30 500	17	14	3	2	34	14 500	29	5	-	-
Harrisburg city, Poinsett County	337	26 767	148	142	29	18	187	20 461	121	60	6	-
Harrison city, Boone County	2 003	27 934	816	876	245	66	1 506	18 873	1 023	418	53	12
Hartford city, Sebastian County	105	28 250	44	56	5	-	90	22 813	52	37	1	-
Hartman city, Johnson County	80	27 500	35	35	10	-	64	18 750	48	11	2	3
Haskell city, Saline County	489	28 547	187	248	50	4	306	21 346	184	113	9	-
Hatfield town, Polk County	51	18 438	34	15	-	2	36	16 875	34	2	-	-
Havana city, Yell County	57	18 558	43	11	3	-	38	17 222	30	8	-	-
Haynes town, Lee County	9	22 188	6	2	1	-	10	20 000	10	-	-	-
Hazen city, Prairie County	298	28 958	112	149	34	3	176	19 792	132	40	4	-
Heber Springs city, Cleburne County	936	30 772	261	454	144	77	679	19 720	426	185	68	-
Hector town, Pope County	75	29 063	26	38	7	4	36	18 750	25	6	5	-
Helena city, Phillips County	630	27 203	263	202	121	44	560	17 250	406	131	16	7
Hensley CDP, Pulaski County	34	15 417	29	-	5	-	19	21 875	19	-	-	-
Hermitage town, Bradley County	80	21 136	46	19	13	2	48	17 500	39	8	1	-
Hickory Ridge city, Cross County	60	27 500	28	23	4	5	46	15 750	36	10	-	-
Higden town, Cleburne County	22	31 250	6	9	7	-	14	23 750	8	3	3	-
Higginson town, White County	64	26 750	25	32	7	-	35	17 344	29	6	-	-
Highfill town, Benton County	97	21 477	55	37	2	3	33	21 705	22	9	2	-
Highland city, Sharp County	136	25 357	67	43	18	8	94	15 938	76	12	2	4
Hindsville town, Madison County	14	18 750	11	-	3	-	8	14 500	5	3	-	-
Holland city, Faulkner County	77	29 219	24	44	2	7	61	20 982	41	18	2	-
Holly Grove city, Monroe County	72	24 444	38	24	10	-	60	18 438	47	11	2	-
Hope city, Hempstead County	1 707	23 525	952	587	122	46	1 242	17 394	925	292	18	7
Horatio city, Sevier County	157	26 339	71	68	16	2	107	15 547	89	14	4	-

Table 12. **Earnings in 1999 of Full-Time, Year-Round Workers, by Sex: 2000**—Con.

[Data based on a sample (except Tables 65-68). For information on confidentiality protection, coverage, sampling error, and nonsampling error, see Appendix G.
For location of definitions, see "How to Use This Census Report"]

State County Place	Male						Female					
			Earnings in 1999						Earnings in 1999			
	Workers with earnings	Median earnings in 1999 (dollars)	$1 to $24,999 or loss	$25,000 to $49,999	$50,000 to $99,999	$100,000 or more	Workers with earnings	Median earnings in 1999 (dollars)	$1 to $24,999 or loss	$25,000 to $49,999	$50,000 to $99,999	$100,000 or more
PLACE—Con.												
Horseshoe Bend city	180	24 286	94	69	14	3	129	17 688	89	36	4	-
Fulton County (part)	-	-	-	-	-	-	-	-	-	-	-	-
Izard County (part)	180	24 286	94	69	14	3	129	17 688	89	36	4	-
Sharp County (part)	-	-	-	-	-	-	-	-	-	-	-	-
Horseshoe Lake town, Crittenden County	62	29 583	19	33	9	1	38	23 750	24	12	2	-
Hot Springs city, Garland County	5 334	25 861	2 534	1 909	624	267	4 056	20 155	2 639	1 185	218	14
Hot Springs Village CDP	685	35 236	230	269	179	7	360	20 313	227	117	8	8
Garland County (part)	544	32 212	194	215	135	-	285	19 053	191	78	8	8
Saline County (part)	141	37 227	36	54	44	7	75	28 036	36	39	-	-
Houston town, Perry County	39	26 250	17	16	4	2	18	20 000	12	6	-	-
Hoxie city, Lawrence County	460	26 583	211	204	38	7	336	18 418	261	71	4	-
Hughes city, St. Francis County	213	25 417	106	79	26	2	147	16 641	107	36	2	2
Humnoke city, Lonoke County	50	27 500	23	25	2	-	33	15 750	31	2	-	-
Humphrey city	169	25 163	83	65	21	-	97	23 472	54	34	9	-
Arkansas County (part)	85	23 250	46	25	14	-	49	20 893	35	11	3	-
Jefferson County (part)	84	25 893	37	40	7	-	48	27 083	19	23	6	-
Hunter town, Woodruff County	15	25 750	6	5	4	-	15	13 438	13	2	-	-
Huntington city, Sebastian County	149	27 277	49	95	4	1	69	15 781	50	19	-	-
Huntsville city, Madison County	290	26 929	118	117	48	7	208	19 766	129	67	12	-
Huttig city, Union County	109	31 375	32	53	24	-	70	18 056	53	17	-	-
Imboden town, Lawrence County	109	28 977	35	68	4	2	68	16 667	52	16	-	-
Jacksonport town, Jackson County	47	26 083	17	26	4	-	33	18 750	26	7	-	-
Jacksonville city, Pulaski County	6 254	26 708	2 797	2 596	792	69	3 964	21 804	2 348	1 421	189	6
Jasper city, Newton County	51	21 458	33	16	2	-	32	16 786	24	5	-	3
Jennette town, Crittenden County	11	27 083	3	8	-	-	11	21 250	7	4	-	-
Jericho town, Crittenden County	21	22 250	11	7	2	1	25	13 125	23	-	2	-
Jerome city, Drew County	16	18 333	12	4	-	-	3	28 125	1	2	-	-
Johnson city, Washington County	543	35 189	135	229	138	41	405	25 625	192	180	33	-
Joiner city, Mississippi County	84	28 750	29	45	8	2	60	20 208	41	18	1	-
Jonesboro city, Craighead County	10 162	31 668	3 535	4 122	1 941	564	6 972	21 633	4 172	2 276	450	74
Judsonia city, White County	271	25 774	129	128	14	-	176	16 852	150	26	-	-
Junction City city, Union County	90	30 000	31	44	14	1	59	15 313	45	14	-	-
Keiser city, Mississippi County	163	27 679	62	82	13	6	120	19 500	86	30	4	-
Kensett city, White County	270	22 763	152	107	9	2	158	17 500	134	22	2	-
Keo town, Lonoke County	53	24 028	30	15	4	4	40	26 000	16	18	6	-
Kibler city, Crawford County	164	27 955	57	85	16	6	129	19 583	95	34	-	-
Kingsland city, Cleveland County	64	26 667	30	27	7	-	37	16 250	34	3	-	-
Knobel town, Clay County	39	21 705	28	9	2	-	32	15 000	28	4	-	-
Knoxville city, Johnson County	98	22 031	55	16	22	5	62	22 857	37	19	6	-
Lafe town, Greene County	64	25 313	31	27	6	-	62	16 667	52	10	-	-
LaGrange town, Lee County	14	14 688	10	4	-	-	16	10 000	11	5	-	-
Lake City town, Craighead County	333	27 798	130	171	27	5	249	19 205	182	63	1	3
Lake Hamilton CDP, Garland County	318	30 455	135	96	71	16	184	16 765	117	43	24	-
Lakeview city, Baxter County	92	27 750	34	49	9	-	53	25 313	26	26	1	-
Lake View city, Phillips County	41	17 031	25	15	1	-	38	14 444	28	5	5	-
Lake Village city, Chicot County	335	37 031	116	134	72	13	244	14 872	186	42	12	4
Lamar city, Johnson County	233	23 309	128	62	43	-	148	16 207	121	23	4	-
Lavaca city, Sebastian County	388	28 684	148	208	30	2	304	22 500	181	112	11	-
Leachville city, Mississippi County	339	26 792	148	145	41	5	205	17 083	159	45	-	1
Lead Hill town, Boone County	31	24 375	16	13	-	2	42	18 864	31	11	-	-
Leola town, Grant County	94	26 250	44	41	9	-	39	17 292	34	1	4	-
Lepanto city, Poinsett County	334	26 977	133	164	33	4	231	18 565	165	64	2	-
Leslie city, Searcy County	43	23 250	25	15	1	2	48	15 833	40	6	2	-
Letona town, White County	35	22 292	18	15	2	-	15	15 208	15	-	-	-
Lewisville city, Lafayette County	171	24 408	90	61	17	3	157	16 850	126	22	9	-
Lexa city, Phillips County	51	27 361	17	32	2	-	51	20 417	35	14	2	-
Lincoln city, Washington County	304	26 860	120	161	19	4	239	18 958	182	52	5	-
Little Flock city, Benton County	616	28 661	258	223	110	25	337	21 708	203	99	35	-
Little Rock city, Pulaski County	33 700	35 689	9 955	13 223	7 277	3 245	28 082	26 802	12 344	11 781	3 422	535
Lockesburg town, Sevier County	117	25 729	55	38	22	2	72	17 813	59	11	2	-
London city, Pope County	166	28 036	63	62	35	6	112	17 391	85	26	1	-
Lonoke city, Lonoke County	711	34 315	174	381	138	18	511	22 642	297	202	6	6
Lonsdale town, Garland County	21	31 250	7	14	-	-	16	23 750	8	8	-	-
Louann town, Ouachita County	26	21 250	16	7	3	-	15	18 750	13	2	-	-
Lowell city, Benton County	1 328	31 677	403	570	300	55	859	24 196	443	351	57	8
Luxora town, Mississippi County	138	22 375	82	53	3	-	147	18 698	107	34	4	2
Lynn town, Lawrence County	47	29 688	18	21	4	4	31	20 625	20	11	-	-
McAlmont CDP, Pulaski County	234	30 855	78	134	22	-	241	16 549	197	44	-	-
McCaskill city, Hempstead County	7	30 313	1	6	-	-	10	16 875	10	-	-	-
McCrory city, Woodruff County	233	26 534	103	89	33	8	237	18 050	174	57	4	2
McDougal town, Clay County	27	24 688	14	9	4	-	22	18 000	19	3	-	-
McGehee city, Desha County	566	31 429	211	189	117	49	428	19 464	265	109	48	6
McNab town, Hempstead County	5	16 250	5	-	-	-	3	26 250	-	3	-	-
McNeil city, Columbia County	87	24 135	48	33	4	2	67	16 563	54	13	-	-
McRae city, White County	111	25 774	49	58	4	-	96	17 500	81	13	2	-
Madison city, St. Francis County	87	21 875	54	27	6	-	108	17 500	87	14	7	-
Magazine city, Logan County	150	23 182	83	56	9	2	95	17 656	69	19	5	2
Magness town, Independence County	18	27 750	4	14	-	-	23	16 058	21	2	-	-
Magnolia city, Columbia County	1 451	31 577	490	645	218	98	1 160	20 840	741	353	57	9
Malvern city, Hot Spring County	1 346	27 232	540	676	124	6	1 220	18 929	815	354	31	20
Mammoth Spring city, Fulton County	172	18 750	105	50	17	-	101	16 328	83	18	-	-
Manila city, Mississippi County	477	31 344	168	234	69	6	283	19 063	207	67	5	4

Table 12. **Earnings in 1999 of Full-Time, Year-Round Workers, by Sex: 2000**—Con.

[Data based on a sample (except Tables 65-68). For information on confidentiality protection, coverage, sampling error, and nonsampling error, see Appendix G.
For location of definitions, see "How to Use This Census Report"]

State County Place	Male						Female					
			Earnings in 1999						Earnings in 1999			
	Workers with earnings	Median earnings in 1999 (dollars)	$1 to $24,999 or loss	$25,000 to $49,999	$50,000 to $99,999	$100,000 or more	Workers with earnings	Median earnings in 1999 (dollars)	$1 to $24,999 or loss	$25,000 to $49,999	$50,000 to $99,999	$100,000 or more
PLACE—Con.												
Mansfield city	200	28 534	78	107	13	2	133	19 063	98	35	-	-
Scott County (part)	71	24 861	36	32	3	-	40	20 938	25	15	-	-
Sebastian County (part)	129	28 859	42	75	10	2	93	16 932	73	20	-	-
Marianna city, Lee County	445	28 542	190	191	44	20	410	19 045	306	92	12	-
Marie town, Mississippi County	15	40 313	4	9	-	2	11	16 750	9	2	-	-
Marion city, Crittenden County	2 030	38 187	344	1 200	444	42	1 353	26 947	555	712	75	11
Marked Tree city, Poinsett County	381	26 305	155	205	21	-	339	19 602	250	85	4	-
Marmaduke city, Greene County	207	23 375	110	89	7	1	137	19 432	116	21	-	-
Marshall city, Searcy County	144	22 857	84	52	6	2	109	14 107	99	8	1	1
Marvell city, Phillips County	153	23 854	82	45	17	9	109	15 764	86	21	2	-
Maumelle city, Pulaski County	2 813	50 220	381	1 011	1 004	417	1 927	35 461	532	1 013	339	43
Mayflower city, Faulkner County	329	29 821	111	161	49	8	237	23 102	139	88	10	-
Maynard town, Randolph County	45	20 625	25	13	5	2	52	15 357	47	5	-	-
Melbourne city, Izard County	250	23 529	135	96	17	2	182	18 264	149	29	2	2
Mena city, Polk County	826	23 665	460	276	53	37	599	18 472	428	145	26	-
Menifee town, Conway County	44	27 500	15	27	2	-	47	20 859	42	4	1	-
Midland town, Sebastian County	41	24 688	21	15	5	-	24	19 500	16	7	1	-
Mineral Springs city, Howard County	206	24 286	105	72	27	2	189	16 775	154	31	4	-
Minturn town, Lawrence County	19	17 188	12	6	-	1	17	15 750	12	5	-	-
Mitchellville city, Desha County	42	20 000	31	9	2	-	68	16 042	59	5	4	-
Monette city, Craighead County	207	28 375	61	109	31	6	132	20 109	101	27	4	-
Monticello city, Drew County	1 338	32 029	441	573	259	65	1 005	21 546	634	314	50	7
Montrose city, Ashley County	70	24 688	36	25	9	-	37	15 536	29	8	-	-
Moorefield town, Independence County	32	21 500	21	11	-	-	34	19 722	21	13	-	-
Moro town, Lee County	42	21 667	24	18	-	-	27	21 250	18	9	-	-
Morrilton city, Conway County	875	30 123	302	403	156	14	682	19 213	444	219	19	-
Morrison Bluff town, Logan County	14	22 500	9	5	-	-	9	16 875	5	2	2	-
Mountainburg city, Crawford County	111	24 375	60	40	7	4	55	21 806	35	16	-	4
Mountain Home city, Baxter County	1 325	26 800	561	546	152	66	1 255	19 702	796	353	106	-
Mountain Pine city, Garland County	118	22 206	67	49	2	-	89	16 058	66	23	-	-
Mountain View city, Stone County	454	20 000	267	107	66	14	307	16 790	238	59	10	-
Mount Ida city, Montgomery County	133	25 875	63	50	18	2	95	20 179	67	24	4	-
Mount Pleasant town, Izard County	64	22 115	34	25	5	-	37	17 250	29	8	-	-
Mount Vernon city, Faulkner County	24	28 750	8	10	6	-	16	30 625	7	7	2	-
Mulberry city, Crawford County	293	28 281	108	152	30	3	171	17 734	121	45	5	-
Murfreesboro city, Pike County	258	26 300	116	103	34	5	209	18 523	145	56	8	-
Nashville city, Howard County	813	24 494	415	314	56	28	528	17 480	399	125	4	-
Newark city, Independence County	204	27 404	77	99	26	2	142	17 692	112	23	7	-
Newport city, Jackson County	890	29 943	342	298	156	94	808	17 437	582	183	34	9
Nimmons town, Clay County	19	30 625	9	10	-	-	8	13 333	8	-	-	-
Norfork city, Baxter County	49	23 750	25	18	6	-	53	19 028	42	11	-	-
Norman town, Montgomery County	53	28 250	22	28	3	-	25	16 875	17	8	-	-
Norphlet city, Union County	144	38 214	20	86	32	6	98	23 864	54	38	5	1
North Crossett CDP, Ashley County	606	34 146	145	349	105	7	286	17 927	221	54	-	11
North Little Rock city, Pulaski County	11 052	31 420	3 834	4 751	1 995	472	9 129	24 987	4 568	3 684	795	82
Oak Grove town, Carroll County	70	24 444	37	30	2	1	37	18 958	26	11	-	-
Oak Grove Heights town, Greene County	134	25 333	65	59	10	-	106	18 000	80	26	-	-
Oakhaven city, Hempstead County	13	63 125	-	4	9	-	9	25 625	4	5	-	-
Oden town, Montgomery County	34	21 944	19	7	8	-	21	17 292	16	5	-	-
Ogden town, Little River County	48	27 500	22	18	8	-	10	28 750	2	8	-	-
Oil Trough town, Independence County	36	30 500	14	18	4	-	24	21 250	18	6	-	-
O'Kean town, Randolph County	36	16 667	24	12	-	-	23	16 750	19	4	-	-
Okolona town, Clark County	38	30 500	14	20	2	2	14	17 500	11	3	-	-
Ola city, Yell County	204	21 250	116	86	2	-	110	16 100	97	11	2	-
Omaha town, Boone County	23	22 188	16	7	-	-	25	16 042	23	-	2	-
Oppelo city, Conway County	160	32 083	51	71	32	6	78	19 167	51	24	3	-
Osceola city, Mississippi County	1 222	27 526	472	560	154	36	998	18 788	731	248	14	5
Oxford city, Izard County	92	20 556	57	30	1	4	58	20 385	40	16	2	-
Ozan city, Hempstead County	20	17 500	12	8	-	-	17	16 528	13	4	-	-
Ozark city, Franklin County	526	25 409	254	228	44	-	392	17 353	275	117	-	-
Palestine city, St. Francis County	121	28 661	48	62	9	2	110	18 816	83	24	3	-
Pangburn city, White County	102	26 750	44	50	6	2	69	18 594	50	19	-	-
Paragould city, Greene County	4 084	28 103	1 554	1 924	526	80	2 653	20 623	1 813	755	85	-
Paris city, Logan County	578	21 955	330	178	58	12	416	17 015	326	90	-	-
Parkdale city, Ashley County	33	24 375	17	11	5	-	35	14 659	27	8	-	-
Parkers-Iron Springs CDP, Pulaski County	807	31 782	252	398	151	6	484	25 205	237	223	24	-
Parkin city, Cross County	180	22 667	104	64	10	2	138	16 413	114	20	4	-
Patmos town, Hempstead County	7	16 875	4	1	2	-	10	15 000	9	1	-	-
Patterson town, Woodruff County	71	25 313	33	36	-	2	41	17 750	29	10	2	-
Peach Orchard town, Clay County	38	25 833	18	19	1	-	18	20 500	15	3	-	-
Pea Ridge city, Benton County	515	29 340	190	264	58	3	356	21 298	237	114	5	-
Perla town, Hot Spring County	20	21 250	12	5	3	-	9	16 250	9	-	-	-
Perry town, Perry County	73	21 339	46	24	3	-	50	14 773	38	8	4	-
Perrytown city, Hempstead County	42	31 250	13	19	10	-	44	16 786	32	12	-	-
Perryville city, Perry County	218	27 321	83	101	33	1	153	21 708	105	42	6	-
Piggott city, Clay County	618	25 482	298	233	65	22	518	19 405	379	120	13	6
Pindall town, Searcy County	10	28 750	4	6	-	-	9	18 750	6	3	-	-
Pine Bluff city, Jefferson County	6 996	30 766	2 449	3 048	1 230	269	6 054	21 009	3 994	1 786	245	29
Pineville town, Izard County	49	19 861	32	14	3	-	24	15 000	18	6	-	-
Piney CDP, Garland County	734	26 078	342	307	73	12	464	20 709	321	138	5	-
Plainview city, Yell County	124	19 444	86	34	1	3	66	20 000	53	11	2	-
Pleasant Plains town, Independence County	45	22 344	25	18	2	-	29	17 250	23	6	-	-
Plumerville city, Conway County	161	27 014	66	87	3	5	111	21 607	78	30	3	-
Pocahontas city, Randolph County	982	26 382	470	387	92	33	750	18 750	569	165	16	-
Pollard town, Clay County	34	21 136	25	9	-	-	33	13 750	24	9	-	-
Portia town, Lawrence County	63	24 750	32	25	6	-	46	18 182	39	5	-	2
Portland city, Ashley County	107	23 750	60	30	14	3	53	20 446	42	7	4	-

Table 12. **Earnings in 1999 of Full-Time, Year-Round Workers, by Sex: 2000**—Con.

[Data based on a sample (except Tables 65-68). For information on confidentiality protection, coverage, sampling error, and nonsampling error, see Appendix G.
For location of definitions, see "How to Use This Census Report"]

State County Place	Male						Female					
			Earnings in 1999						Earnings in 1999			
	Workers with earnings	Median earnings in 1999 (dollars)	$1 to $24,999 or loss	$25,000 to $49,999	$50,000 to $99,999	$100,000 or more	Workers with earnings	Median earnings in 1999 (dollars)	$1 to $24,999 or loss	$25,000 to $49,999	$50,000 to $99,999	$100,000 or more
PLACE—Con.												
Pottsville town, Pope County	272	27 237	119	113	36	4	141	18 625	114	16	9	2
Powhatan town, Lawrence County	8	41 250	-	8	-	-	5	28 750	2	3	-	-
Poyen town, Grant County	47	27 813	16	27	4	-	35	20 313	25	10	-	-
Prairie Creek CDP, Benton County	339	52 969	36	108	137	58	227	30 852	77	95	46	9
Prairie Grove city, Washington County	454	30 227	164	218	57	15	330	20 479	226	95	9	-
Prattsville town, Grant County	62	30 000	24	26	12	-	38	19 000	25	11	2	-
Prescott city, Nevada County	529	27 384	213	284	32	-	391	17 289	298	60	33	-
Pyatt town, Marion County	27	22 321	19	4	4	-	24	18 214	20	2	2	-
Quitman city	123	28 750	51	53	16	3	89	18 047	72	15	2	-
Cleburne County (part)	118	28 500	49	53	13	3	86	17 813	72	12	2	-
Faulkner County (part)	5	70 417	2	-	3	-	3	41 250	-	3	-	-
Ratcliff city, Logan County	32	27 500	13	19	-	-	23	16 875	18	5	-	-
Ravenden town, Lawrence County	73	23 281	42	30	1	-	46	14 444	46	-	-	-
Ravenden Springs town, Randolph County	10	21 667	7	3	-	-	10	21 250	6	4	-	-
Reader town	9	25 938	3	4	-	2	11	13 750	9	2	-	-
Nevada County (part)	2	100 000+	-	-	-	2	-	-	-	-	-	-
Ouachita County (part)	7	25 313	3	4	-	-	11	13 750	9	2	-	-
Rector city, Clay County	281	27 650	134	108	30	9	209	19 293	161	40	-	8
Redfield city, Jefferson County	242	31 786	80	137	25	-	165	24 583	84	61	20	-
Reed town, Desha County	30	27 813	14	12	4	-	17	17 188	11	6	-	-
Reyno town, Randolph County	69	23 542	38	21	7	3	54	17 115	51	3	-	-
Rison city, Cleveland County	166	26 500	80	57	23	6	127	18 229	95	28	4	-
Rockport town, Hot Spring County	146	26 875	58	65	23	-	79	21 146	50	26	3	-
Rockwell CDP, Garland County	611	39 175	130	239	173	69	415	30 035	186	189	32	8
Roe town, Monroe County	24	31 500	8	13	2	1	20	33 125	4	11	2	3
Rogers city, Benton County	7 796	30 911	2 686	3 095	1 323	692	5 258	22 020	3 128	1 646	417	67
Rondo town, Lee County	32	25 000	16	13	2	1	16	16 667	15	-	1	-
Rose Bud town, White County	57	28 438	22	22	4	9	39	27 750	17	19	3	-
Rosston town, Nevada County	35	27 708	14	21	-	-	34	18 750	27	7	-	-
Rudy town, Crawford County	10	21 250	6	4	-	-	6	13 750	4	2	-	-
Russell town, White County	31	26 875	14	12	5	-	27	26 042	11	16	-	-
Russellville city, Pope County	4 192	30 133	1 576	1 596	855	165	2 446	19 906	1 590	729	127	-
St. Charles town, Arkansas County	46	25 417	22	19	5	-	22	13 125	18	4	-	-
St. Francis city, Clay County	49	19 205	37	12	-	-	39	13 563	33	6	-	-
St. Joe town, Searcy County	16	20 000	10	6	-	-	11	15 625	11	-	-	-
St. Paul town, Madison County	23	18 958	16	1	6	-	14	15 500	13	-	1	-
Salem city, Fulton County	228	22 368	120	88	13	7	149	17 356	113	32	4	-
Salem CDP, Saline County	680	33 207	170	350	133	27	554	26 337	254	280	20	-
Salesville city, Baxter County	65	29 531	26	20	12	7	54	17 250	40	14	-	-
Scott CDP	38	16 786	21	17	-	-	22	19 464	14	8	-	-
Lonoke County (part)	7	16 250	7	-	-	-	-	-	-	-	-	-
Pulaski County (part)	31	30 221	14	17	-	-	22	19 464	14	8	-	-
Scranton city, Logan County	38	16 875	29	9	-	-	25	18 750	17	7	1	-
Searcy city, White County	2 979	32 445	1 004	1 243	562	170	1 974	21 142	1 233	652	74	15
Sedgwick town, Lawrence County	18	25 000	9	7	2	-	10	18 750	7	3	-	-
Shannon Hills city, Saline County	430	31 184	147	221	58	4	340	21 875	205	126	9	-
Sheridan city, Grant County	734	32 216	211	364	130	29	443	22 891	262	154	14	13
Sherrill town, Jefferson County	19	32 813	3	16	-	-	6	21 250	4	2	-	-
Sherwood city, Pulaski County	4 828	34 133	1 295	2 374	986	173	3 708	25 757	1 748	1 572	370	18
Shirley town, Van Buren County	64	21 875	40	22	2	-	42	14 545	39	3	-	-
Sidney town, Sharp County	29	19 375	17	8	2	2	25	12 361	24	1	-	-
Siloam Springs city, Benton County	2 064	27 339	799	986	211	68	1 395	21 451	914	435	35	11
Smackover city, Union County	336	31 081	120	152	62	2	253	19 536	179	69	3	2
Smithville town, Lawrence County	19	30 625	4	15	-	-	5	19 375	5	-	-	-
South Lead Hill town, Boone County	11	28 250	4	5	-	2	6	15 000	6	-	-	-
Sparkman city, Dallas County	104	26 875	46	51	5	2	69	20 795	46	21	2	-
Springdale city	9 197	27 822	3 763	3 645	1 429	360	5 768	21 082	3 542	1 877	291	58
Benton County (part)	565	42 364	87	222	181	75	270	28 816	88	97	71	14
Washington County (part)	8 632	27 081	3 676	3 423	1 248	285	5 498	20 824	3 454	1 780	220	44
Springtown town, Benton County	27	25 750	12	15	-	-	18	21 250	15	3	-	-
Stamps city, Lafayette County	294	25 667	139	121	29	5	219	17 125	177	42	-	-
Star City city, Lincoln County	351	34 107	106	145	85	15	242	19 630	163	79	-	-
Stephens city, Ouachita County	139	25 568	67	64	5	3	116	20 333	71	32	13	-
Strawberry town, Lawrence County	26	32 500	8	16	-	2	30	26 000	13	14	3	-
Strong city, Union County	69	25 750	33	28	8	-	63	20 417	41	22	-	-
Stuttgart city, Arkansas County	1 746	30 860	546	901	247	52	1 482	21 817	887	516	73	6
Subiaco town, Logan County	65	25 125	32	28	3	2	73	17 969	66	7	-	-
Success town, Clay County	27	19 250	18	9	-	-	31	15 938	24	7	-	-
Sulphur Rock town, Independence County	74	25 417	36	32	6	-	59	17 426	51	8	-	-
Sulphur Springs city, Benton County	89	21 354	57	32	-	-	60	19 000	42	18	-	-
Summit city, Marion County	85	20 054	73	12	-	-	78	18 214	67	10	1	-
Sunset city, Crittenden County	35	21 750	22	13	-	-	27	20 625	15	10	2	-
Sweet Home CDP, Pulaski County	124	22 069	74	50	-	-	148	21 643	120	20	8	-
Swifton city, Jackson County	132	22 500	68	45	17	2	114	15 682	96	18	-	-
Taylor city, Columbia County	90	30 750	32	46	10	2	44	18 125	29	13	2	-
Texarkana city, Miller County	4 368	35 204	1 250	1 845	1 092	181	3 103	21 731	1 898	1 055	138	12
Thornton city, Calhoun County	67	33 472	22	31	8	6	58	16 071	49	7	-	2
Tillar city	50	23 929	28	18	4	-	24	22 500	19	4	1	-
Desha County (part)	7	36 250	2	4	1	-	-	-	-	-	-	-
Drew County (part)	43	23 393	26	14	3	-	24	22 500	19	4	1	-

Table 12. **Earnings in 1999 of Full-Time, Year-Round Workers, by Sex: 2000**—Con.

[Data based on a sample (except Tables 65-68). For information on confidentiality protection, coverage, sampling error, and nonsampling error, see Appendix G.
For location of definitions, see "How to Use This Census Report"]

State County Place	Male						Female					
			Earnings in 1999						Earnings in 1999			
	Workers with earnings	Median earnings in 1999 (dollars)	$1 to $24,999 or loss	$25,000 to $49,999	$50,000 to $99,999	$100,000 or more	Workers with earnings	Median earnings in 1999 (dollars)	$1 to $24,999 or loss	$25,000 to $49,999	$50,000 to $99,999	$100,000 or more
PLACE—Con.												
Tinsman city, Calhoun County	8	23 750	4	4	-	-	8	23 750	5	3	-	-
Tollette town, Howard County	50	19 063	34	14	2	-	47	18 295	35	12	-	-
Tontitown city, Washington County	198	32 917	46	86	57	9	160	25 750	74	69	17	-
Traskwood town, Saline County	94	27 750	43	48	3	-	94	21 042	59	25	10	-
Trumann city, Poinsett County	1 243	26 196	555	570	93	25	805	18 828	618	187	-	-
Tuckerman city, Jackson County	294	27 750	124	137	30	3	236	19 621	159	66	11	-
Tull town, Grant County	69	30 417	21	37	9	2	49	29 250	21	23	5	-
Tupelo town, Jackson County	35	24 375	19	16	-	-	13	14 750	8	4	-	1
Turrell city, Crittenden County	86	26 250	40	39	3	4	90	14 861	85	5	-	-
Twin Groves town, Faulkner County	52	28 929	20	26	6	-	34	16 250	23	8	3	-
Tyronza town, Poinsett County	175	30 820	41	110	23	1	108	20 625	80	26	2	-
Ulm town, Prairie County	39	30 536	11	26	2	-	24	18 750	19	5	-	-
Valley Springs town, Boone County	28	16 136	22	6	-	-	33	17 708	26	7	-	-
Van Buren city, Crawford County	3 426	28 798	1 391	1 482	488	65	2 510	21 201	1 604	847	53	6
Vandervoort town, Polk County	19	21 875	10	6	3	-	9	15 250	9	-	-	-
Victoria town, Mississippi County	10	19 500	7	1	2	-	4	11 667	4	-	-	-
Vilonia town, Faulkner County	428	33 684	110	226	88	4	318	26 563	134	170	14	-
Viola town, Fulton County	51	23 750	29	21	1	-	34	21 875	24	8	2	-
Wabbaseka city, Jefferson County	26	16 250	17	8	1	-	12	28 750	3	9	-	-
Waldenburg town, Poinsett County	19	16 250	15	2	2	-	3	16 250	3	-	-	-
Waldo city, Columbia County	208	25 300	101	82	23	2	169	17 212	137	28	4	-
Waldron city, Scott County	533	25 256	258	223	52	-	386	16 136	311	70	-	5
Walnut Ridge city, Lawrence County	800	27 458	341	372	69	18	526	20 169	371	139	16	-
Ward city, Lonoke County	499	30 275	167	273	56	3	315	21 151	206	99	10	-
Warren city, Bradley County	768	27 778	352	270	92	54	569	17 247	411	133	25	-
Washington city, Hempstead County	17	41 875	4	11	2	-	23	20 313	17	4	2	-
Watson city, Desha County	33	30 625	12	13	6	2	38	15 313	30	7	1	-
Weiner city, Poinsett County	148	25 789	68	59	11	10	91	20 804	64	24	3	-
Weldon town, Jackson County	20	29 167	4	11	2	3	12	18 750	10	2	-	-
West Crossett CDP, Ashley County	346	34 500	107	149	84	6	156	21 406	97	41	18	-
Western Grove town, Newton County	68	25 000	34	28	4	2	51	16 375	47	4	-	-
West Fork city, Washington County	440	30 037	144	255	36	5	256	24 091	136	114	6	-
West Helena city, Phillips County	980	22 971	546	328	82	24	990	17 225	666	282	32	10
West Memphis city, Crittenden County	4 010	29 977	1 439	1 881	595	95	3 617	21 007	2 258	1 182	139	38
West Point town, White County	27	20 208	19	4	4	-	26	23 333	15	6	2	3
Wheatley city, St. Francis County	74	20 833	48	22	4	-	43	25 938	20	23	-	-
Whelen Springs town, Clark County	13	24 688	7	6	-	-	12	16 500	12	-	-	-
White Hall city, Jefferson County	1 046	38 286	196	568	263	19	747	26 827	307	375	60	5
Wickes town, Polk County	91	19 659	62	29	-	-	42	17 045	35	7	-	-
Widener town, St. Francis County	40	23 929	23	15	-	2	23	20 625	16	7	-	-
Wiederkehr Village city, Franklin County	14	28 750	7	2	5	-	4	13 750	4	-	-	-
Williford town, Sharp County	6	11 250	5	1	-	-	4	11 250	4	-	-	-
Willisville town, Nevada County	33	36 875	8	13	10	2	21	12 188	19	2	-	-
Wilmar city, Drew County	56	19 643	39	15	2	-	70	16 071	54	13	3	-
Wilmot city, Ashley County	64	22 188	35	22	4	3	61	17 250	46	14	-	1
Wilson town, Mississippi County	184	30 526	57	97	21	9	114	20 625	69	45	-	-
Wilton town, Little River County	79	30 625	30	40	9	-	45	16 563	38	6	1	-
Winchester city, Drew County	37	29 583	11	20	6	-	8	11 250	8	-	-	-
Winslow city, Washington County	81	28 625	36	38	4	3	45	17 125	39	4	2	-
Winthrop city, Little River County	29	22 188	15	7	7	-	20	17 917	15	5	-	-
Woodson CDP, Pulaski County	54	22 143	28	16	10	-	59	30 893	27	19	13	-
Wooster town, Faulkner County	93	30 438	32	48	13	-	64	24 063	35	24	5	-
Wrightsville city, Pulaski County	227	26 563	111	109	7	-	100	20 000	67	30	3	-
Wynne city, Cross County	1 366	30 506	473	680	182	31	1 051	20 567	697	319	27	8
Yellville city, Marion County	174	26 000	77	80	15	2	114	18 056	85	23	6	-
Zinc town, Boone County	19	18 194	18	1	-	-	2	16 250	2	-	-	-

Table 13. **Household Income in 1999: 2000**

[Data based on a sample (except Tables 65-68). For information on confidentiality protection, coverage, sampling error, and nonsampling error, see Appendix G.
For location of definitions, see "How to Use This Census Report"]

State County County Subdivision Place	Total households	Median income in 1999 (dollars)	Household income in 1999: Less than $10,000	$10,000 to $24,999	$25,000 to $49,999	$50,000 to $74,999	$75,000 to $99,999	$100,000 to $149,999	$150,000 to $199,999	$200,000 or more	Percent of households with income in 1999 of $100,000 or more
The State	**1 042 807**	**32 182**	**139 262**	**263 994**	**339 791**	**170 245**	**67 095**	**39 574**	**10 118**	**12 728**	**6.0**
Arkansas County	8 473	30 316	1 273	2 237	2 782	1 344	448	259	82	48	4.6
Arkansas township	36	33 750	-	12	16	4	4	-	-	-	-
Barton township	89	28 125	8	29	36	13	-	3	-	-	3.4
Bayou Meto township	91	45 114	3	22	31	35	-	-	-	-	-
Brewer township	28	8 958	19	2	2	5	-	-	-	-	-
Chester township	129	29 063	12	44	37	17	6	11	-	2	10.1
Crockett township	54	30 417	-	21	30	-	3	-	-	-	-
Garland township	89	30 313	-	32	30	17	-	-	10	-	11.2
Gum Pond township	3 988	31 527	644	908	1 395	611	251	129	26	24	4.5
Stuttgart city (part)	3 795	31 804	600	839	1 355	585	243	123	26	24	4.6
Henton township	265	29 625	43	76	84	39	12	11	-	-	4.2
Humphrey city (part)	168	21 667	38	50	42	19	10	9	-	-	5.4
Keaton township	382	37 130	30	87	120	119	6	20	-	-	5.2
La Grue township	1 930	24 399	336	648	550	253	83	40	15	5	3.1
De Witt city	1 382	22 545	282	463	389	149	53	31	10	5	3.3
McFall township	65	51 250	-	9	19	25	6	-	6	-	9.2
Mill Bayou township	219	34 219	22	64	64	43	7	2	6	11	8.7
Almyra town	116	33 125	8	36	40	21	7	2	-	2	3.4
Morris township	296	35 769	48	70	75	39	31	19	14	-	11.1
Stuttgart city (part)	196	23 500	41	60	33	23	14	11	14	-	12.8
Point Deluce township	115	29 875	17	22	41	8	13	12	-	2	12.2
Prairie township	312	31 667	29	90	127	57	1	5	3	-	2.6
St. Charles town	112	24 375	17	40	37	14	1	-	3	-	2.7
Stanley township	385	30 865	62	101	125	59	25	7	2	4	3.4
Gillett city	368	31 538	62	94	120	56	23	7	2	4	3.5
Ashley County	9 365	31 758	1 453	2 160	3 177	1 574	563	289	48	101	4.7
Banner township	57	33 125	10	14	17	10	6	-	-	-	-
Bayou township	23	40 156	-	-	19	4	-	-	-	-	-
Bearhouse township	27	33 125	4	6	14	-	3	-	-	-	-
Beech Creek township	8	37 000	-	-	5	-	3	-	-	-	-
Carter township	1 739	29 913	373	360	563	270	105	38	12	18	3.9
Hamburg city	1 178	26 189	303	247	355	171	67	19	10	6	3.0
De Bastrop township	195	16 063	59	69	42	17	3	5	-	-	2.6
Parkdale city	163	16 188	53	57	31	15	2	5	-	-	3.1
Egypt township	4 745	34 211	641	1 063	1 623	828	323	175	28	64	5.6
Crossett city	2 487	35 442	367	541	734	453	199	132	22	39	7.8
North Crossett CDP (part)	1 306	29 590	200	352	479	191	51	20	-	13	2.5
West Crossett CDP	624	35 089	74	124	259	107	25	17	6	12	5.6
Elon township	192	41 538	14	26	76	56	20	-	-	-	-
Extra township	103	36 339	-	19	47	37	-	-	-	-	-
Longview township	340	37 143	33	87	104	79	24	4	2	7	3.8
Marie Saline township	71	29 219	5	21	29	8	4	4	-	-	5.6
Mill Creek township	568	33 017	48	116	230	122	29	23	-	-	4.0
North Crossett CDP (part)	67	34 688	5	15	33	8	-	6	-	-	9.0
Montrose township	216	20 417	56	66	62	19	8	-	2	3	2.3
Montrose city	201	20 625	48	66	58	19	8	-	2	-	1.0
Portland township	257	31 023	33	71	91	29	19	7	3	4	5.4
Portland city	225	28 036	33	67	78	29	11	4	3	-	3.1
Prairie township	117	36 563	10	33	49	17	3	5	-	-	4.3
Union township	38	27 500	3	13	16	3	-	3	-	-	7.9
White township	299	31 250	43	68	123	42	11	7	-	5	4.0
Fountain Hill town	59	25 250	13	16	22	6	2	-	-	-	-
Wilmot township	370	14 185	121	128	67	33	2	18	1	-	5.1
Wilmot city	310	14 167	114	98	60	27	-	11	-	-	3.5
Baxter County	17 099	29 106	1 916	5 240	6 277	2 199	766	437	99	165	4.1
Bayou township	174	24 516	20	73	49	32	-	-	-	-	-
Big Flat township	103	21 354	15	50	18	15	5	-	-	-	-
Big Flat town (part)	49	21 094	12	19	10	5	3	-	-	-	-
Buckhorn township	381	24 345	61	135	115	49	8	9	4	-	3.4
Briarcliff town (part)	3	31 875	-	-	2	1	-	-	-	-	-
Norfork city (part)	29	34 375	-	6	16	5	-	2	-	-	6.9
Salesville city	218	23 542	38	78	59	26	6	7	4	-	5.0
Buford township	450	30 833	51	108	176	85	17	13	-	-	2.9
Greenwood township	74	39 231	6	14	32	22	-	-	-	-	-
Grover township	1 172	29 643	126	348	451	154	60	17	4	12	2.8
Lakeview city	372	31 667	38	106	147	57	17	7	-	-	1.9
Independence township	697	26 336	109	224	181	77	59	33	-	14	6.7
Mountain Home city (part)	-	-	-	-	-	-	-	-	-	-	(X)
Logan township	603	34 325	53	175	228	72	58	-	-	17	2.8
Lone Rock township	175	32 589	16	39	75	29	9	6	1	-	4.0
Norfork city (part)	43	35 625	3	9	17	10	-	4	-	-	9.3
Matney township	33	42 614	-	4	23	-	-	6	-	-	18.2
Mill township	1 188	32 769	109	349	429	198	61	8	12	22	3.5
Mountain Home township	8 265	28 714	923	2 557	3 122	925	340	278	49	71	4.8
Mountain Home city (part)	5 194	26 869	627	1 730	1 890	560	161	157	22	47	4.4
North Fork township	597	25 846	86	201	199	84	11	2	14	-	2.7
Norfork city (part)	140	24 821	26	45	45	15	7	-	2	-	1.4
Pigeon township	661	30 058	50	155	315	98	27	8	-	8	2.4
Union township	760	29 388	75	236	287	89	38	27	-	8	4.6
Briarcliff town (part)	102	25 000	11	40	34	12	2	-	-	3	2.9
Whiteville township	1 766	28 357	216	572	577	270	73	30	15	13	3.3
Cotter city	456	22 857	76	164	125	60	19	7	2	3	2.6
Gassville city	673	25 478	97	233	253	63	13	12	-	2	2.1
Mountain Home city (part)	-	-	-	-	-	-	-	-	-	-	(X)
Benton County	58 242	40 281	4 293	11 603	20 818	11 839	4 528	3 314	939	908	8.9
Anderson township	368	32 202	32	76	160	51	27	21	-	1	6.0
Bentonville city (part)	32	37 778	-	15	9	8	-	-	-	-	-
Cave Springs city (part)	39	33 750	2	14	10	6	-	6	-	1	17.9
Highfill town (part)	-	-	-	-	-	-	-	-	-	-	(X)
Apple Glen township	331	38 527	24	48	167	61	20	11	-	-	3.3
Ball township	227	34 135	9	52	90	48	28	-	-	-	-
Beatie township	137	35 461	23	15	87	12	-	-	-	-	-
Brightwater township	1 419	43 425	101	241	570	362	62	29	35	19	5.8

Table 13. **Household Income in 1999: 2000**—Con.

[Data based on a sample (except Tables 65-68). For information on confidentiality protection, coverage, sampling error, and nonsampling error, see Appendix G.
For location of definitions, see "How to Use This Census Report"]

State County County Subdivision Place	Total households	Median income in 1999 (dollars)	Household income in 1999: Less than $10,000	$10,000 to $24,999	$25,000 to $49,999	$50,000 to $74,999	$75,000 to $99,999	$100,000 to $149,999	$150,000 to $199,999	$200,000 or more	Percent of households with income in 1999 of $100,000 or more
Benton County—Con.											
Brightwater township—Con.											
Avoca town	161	41 964	13	32	60	40	11	-	4	1	3.1
Pea Ridge city (part)	-	-	-	-	-	-	-	-	-	-	(X)
Rogers city (part)	127	58 083	-	11	15	69	17	6	9	-	11.8
Cherokee township	149	37 734	16	15	86	14	9	-	9	-	6.0
Colville township	1 599	52 359	79	246	416	343	197	196	22	100	19.9
Cave Springs city (part)	348	38 571	23	64	134	80	28	13	2	4	5.5
Elm Springs city (part)	2	51 250	-	-	-	2	-	-	-	-	-
Rogers city (part)	625	81 541	31	58	68	115	108	134	18	93	39.2
Springdale city (part)	-	-	-	-	-	-	-	-	-	-	(X)
Decatur township	1 046	34 279	97	256	401	161	65	48	9	9	6.3
Decatur city	472	29 844	76	138	165	62	21	5	5	-	2.1
Dickson township	2 917	42 308	104	472	1 216	540	368	166	26	25	7.4
Bella Vista CDP (part)	2 589	42 966	87	389	1 103	454	347	158	26	25	8.1
Esculapia township	14 890	38 620	1 200	3 264	5 204	2 847	1 036	869	218	252	9.0
Little Flock city (part)	98	46 250	5	15	30	18	16	10	2	2	14.3
Prairie Creek CDP	808	59 000	33	93	213	212	87	116	8	46	21.0
Rogers city (part)	12 201	37 498	977	2 819	4 267	2 327	749	679	188	195	8.7
Felker township	161	32 083	-	35	81	27	18	-	-	-	-
Flint township	266	33 750	36	56	100	52	10	9	-	3	4.5
Springtown town	38	26 250	10	9	9	8	2	-	-	-	-
Garfield township	1 045	38 750	122	213	342	194	92	55	16	11	7.8
Garfield town (part)	162	31 563	12	42	72	36	-	-	-	-	-
Garland township	1 234	44 337	66	193	465	324	88	71	21	6	7.9
Bentonville city (part)	15	60 250	-	2	3	10	-	-	-	-	-
Centerton city (part)	705	46 793	38	96	254	225	51	29	8	4	5.8
Gentry township	1 486	33 294	185	315	600	248	80	42	13	3	3.9
Gentry city	802	31 765	113	216	268	130	48	18	6	3	3.4
Hico township	4 806	35 970	380	1 177	1 686	971	281	171	65	75	6.5
Siloam Springs city	3 858	34 513	339	1 013	1 346	734	221	91	45	69	5.3
Hoover township	253	32 292	16	75	91	49	13	9	-	-	3.6
Highfill town (part)	96	33 333	2	34	28	25	-	7	-	-	7.3
Logan township	176	38 056	15	39	51	36	16	7	12	-	10.8
Mason Valley township	341	29 958	44	77	132	48	13	15	8	4	7.9
Highfill town (part)	35	25 250	7	10	14	4	-	-	-	-	-
Mount Vernon township	1 596	38 150	130	352	604	332	114	46	16	2	4.0
Bella Vista CDP (part)	36	24 500	-	20	9	-	7	-	-	-	-
Little Flock city (part)	2	38 750	-	-	2	-	-	-	-	-	-
Pea Ridge city (part)	905	37 301	83	216	342	190	54	16	2	2	2.2
Osage township	14 837	42 146	862	2 860	5 140	3 073	1 237	1 085	313	267	11.2
Bella Vista CDP (part)	4 847	44 480	166	809	1 860	1 197	338	342	93	42	9.8
Bentonville city (part)	7 421	39 972	553	1 471	2 571	1 383	582	534	165	162	11.6
Cave Springs city (part)	17	17 321	2	7	2	2	4	-	-	-	-
Centerton city (part)	17	44 375	-	2	9	3	2	1	-	-	5.9
Little Flock city (part)	950	31 622	68	303	298	182	56	29	9	5	4.5
Pea Ridge city (part)	2	13 750	-	2	-	-	-	-	-	-	-
Rogers city (part)	964	57 292	38	171	216	182	175	110	29	43	18.9
Roller Ridge township	307	34 931	31	58	146	54	16	-	-	2	0.7
Garfield town (part)	15	44 583	-	-	10	5	-	-	-	-	-
Gateway town	33	32 679	4	9	15	2	3	-	-	-	-
Round Prairie township	348	41 406	15	50	163	57	29	29	5	-	9.8
Sugar Creek township	313	37 401	23	63	111	92	16	8	-	-	2.6
Sulphur Springs township	766	36 333	74	175	236	214	35	32	-	-	4.2
Bella Vista CDP (part)	371	51 384	-	65	105	152	18	31	-	-	8.4
Sulphur Springs city	217	25 536	31	76	76	32	2	-	-	-	-
Wager township	259	27 147	23	67	99	31	11	21	7	-	10.8
Cave Springs city (part)	-	-	-	-	-	-	-	-	-	-	(X)
Highfill town (part)	6	36 250	-	-	6	-	-	-	-	-	-
Wallace township	1 196	31 398	160	306	389	215	55	44	15	12	5.9
Bella Vista CDP (part)	11	30 625	3	-	4	4	-	-	-	-	-
Gravette city	704	29 881	112	172	250	103	37	15	5	10	4.3
Walnut township	689	48 355	68	98	191	156	74	64	13	25	14.8
War Eagle township	413	28 536	73	107	155	73	5	-	-	-	-
Washington township	4 543	47 451	277	565	1 592	1 136	506	259	116	92	10.3
Bethel Heights town	251	48 750	26	25	79	73	31	10	3	4	6.8
Lowell city	1 790	48 063	81	206	663	453	205	106	45	31	10.2
Rogers city (part)	144	49 722	-	20	53	42	-	7	14	8	20.1
Springdale city (part)	764	61 731	45	71	192	174	121	97	36	28	21.1
Yell township	124	38 214	8	37	47	18	7	7	-	-	5.6
Boone County	13 864	29 988	2 025	3 697	4 953	1 965	605	333	113	173	4.5
Batavia township	302	28 889	30	96	121	49	3	3	-	-	1.0
Bellefonte township	857	32 193	126	196	337	135	51	7	5	-	1.4
Bellefonte town	158	27 917	22	47	57	24	5	-	3	-	1.9
Harrison city (part)	82	23 750	27	17	27	9	-	-	2	-	2.4
Blythe township	71	45 391	-	16	33	11	11	-	-	-	-
Bryan township	411	33 142	30	106	170	59	10	23	-	13	8.8
Harrison city (part)	-	-	-	-	-	-	-	-	-	-	(X)
Carrollton township	314	26 000	63	90	98	41	7	7	5	3	4.8
Alpena town (part)	129	23 203	36	40	31	18	2	2	-	-	1.6
Elixir township	856	30 556	106	217	328	118	40	29	8	10	5.5
Bergman town	158	31 250	24	31	73	19	5	5	1	-	3.8
Ewing township	132	33 036	15	44	52	16	-	5	-	-	3.8
Gaither township	293	29 926	55	75	107	25	17	6	-	8	4.8
Jackson township	454	40 125	25	100	142	116	42	19	-	10	6.4
Harrison city (part)	40	61 154	-	7	-	26	7	-	-	-	-
Jefferson township	436	31 026	53	112	189	51	25	6	-	-	1.4
Valley Springs town	62	27 143	6	19	30	4	3	-	-	-	-
Lee township	508	35 513	49	89	222	119	19	10	-	-	2.0
Long Creek township	293	26 938	42	89	107	36	6	11	-	2	4.4
North Harrison township	3 363	28 435	576	875	1 178	436	146	91	16	45	4.5
Harrison city (part)	2 954	28 163	524	773	1 042	377	106	84	16	32	4.5
Olvey township	189	25 208	37	57	66	11	12	-	6	-	3.2
Omaha township	773	27 415	119	225	248	119	19	16	16	11	5.6
Omaha town	76	18 000	21	24	22	6	-	-	3	-	3.9
Prairie township	210	26 333	36	61	63	31	12	3	2	2	3.3
Everton town	67	18 438	9	28	19	5	2	-	2	2	6.0

Table 13. **Household Income in 1999: 2000**—Con.

[Data based on a sample (except Tables 65-68). For information on confidentiality protection, coverage, sampling error, and nonsampling error, see Appendix G.
For location of definitions, see "How to Use This Census Report"]

State County County Subdivision Place	Total households	Median income in 1999 (dollars)	Household income in 1999: Less than $10,000	$10,000 to $24,999	$25,000 to $49,999	$50,000 to $74,999	$75,000 to $99,999	$100,000 to $149,999	$150,000 to $199,999	$200,000 or more	Percent of households with income in 1999 of $100,000 or more
Boone County—Con.											
South Harrison township	3 102	29 701	498	844	997	461	122	70	43	67	5.8
Harrison city (part)	2 240	27 006	439	612	719	277	91	42	7	53	4.6
Sugar Loaf township	858	27 642	114	283	327	71	34	15	12	2	3.4
Diamond City city	348	23 704	49	139	118	23	14	3	2	-	1.4
Lead Hill town	120	30 625	20	34	55	7	-	2	2	-	3.3
South Lead Hill town	27	30 625	3	2	14	6	-	-	2	-	7.4
Summit township	206	31 806	19	38	85	43	21	-	-	-	-
Zinc township	236	25 238	32	84	83	17	8	12	-	-	5.1
Zinc town	35	19 063	12	13	10	-	-	-	-	-	-
Bradley County	4 834	24 821	1 099	1 332	1 392	601	141	175	48	46	5.6
Clay township	287	15 913	89	105	68	15	-	10	-	-	3.5
Banks town	55	23 958	10	20	24	1	-	-	-	-	-
Eagle township	65	35 750	9	10	17	10	4	7	8	-	23.1
Marion township	72	27 857	10	25	26	11	-	-	-	-	-
Moro township	26	13 125	12	9	5	-	-	-	-	-	-
Ouachita township	91	22 656	20	33	23	15	-	-	-	-	-
Palestine township	111	18 631	38	36	12	15	-	4	-	6	9.0
Pennington township	3 525	25 487	773	963	1 051	429	110	128	40	31	5.6
Warren city	2 599	22 162	679	766	682	298	54	76	25	19	4.6
River township	60	45 357	11	9	16	19	5	-	-	-	-
Sumpter township	61	15 625	24	18	19	-	-	-	-	-	-
Washington township	536	27 095	113	124	155	87	22	26	-	9	6.5
Hermitage town	272	18 438	92	72	57	36	8	3	-	4	2.6
Calhoun County	2 327	28 438	407	626	781	323	79	61	13	37	4.8
Caswell township	295	30 742	61	61	101	50	5	9	5	3	5.8
Thornton city (part)	189	25 313	48	46	56	21	1	9	5	3	9.0
Champagnolle township	96	34 583	4	31	29	24	8	-	-	-	-
Dallas township	122	23 846	29	38	38	12	5	-	-	-	-
Fayette township	28	40 417	7	6	6	-	-	9	-	-	32.1
Franklin township	736	26 250	145	206	222	100	24	19	6	14	5.3
Hampton city	607	25 057	135	168	180	79	18	13	6	8	4.4
Huey township	27	22 344	-	14	5	3	-	5	-	-	18.5
Jackson township	229	18 750	61	85	49	20	5	7	2	-	3.9
Harrell city	113	21 875	30	32	22	18	2	7	2	-	8.0
Jefferson township	78	30 357	14	19	30	4	3	-	-	8	10.3
Tinsman city	33	24 107	9	10	11	-	3	-	-	-	-
Moro township	192	36 667	24	30	65	43	8	12	-	10	11.5
Thornton city (part)	12	11 875	3	4	4	-	-	-	-	1	8.3
Polk township	223	36 042	26	42	120	27	6	-	-	2	0.9
River township	301	27 330	36	94	116	40	15	-	-	-	-
Shumaker UT	-	-	-	-	-	-	-	-	-	-	(X)
Carroll County	10 199	27 924	1 352	3 198	3 281	1 342	436	322	136	132	5.8
Beaver township	718	35 208	82	190	200	132	44	17	38	15	9.7
Beaver town	33	23 438	4	15	11	-	3	-	-	-	-
Cabanal township	145	16 830	37	57	34	8	-	9	-	-	6.2
Carrollton township	240	27 059	44	62	78	14	26	12	-	4	6.7
Alpena town (part)	2	66 250	-	-	-	2	-	-	-	-	-
Cedar township	1 829	26 182	317	554	495	251	84	67	33	28	7.0
Eureka Springs city (part)	1 151	25 547	198	367	316	135	55	42	33	5	7.0
Coin township	209	28 688	21	58	95	21	3	7	-	4	5.3
Alpena town (part)	19	31 250	1	5	7	2	-	2	-	2	21.1
Cross township	98	20 167	-	63	19	-	-	6	-	10	16.3
Dry Fork township	115	33 646	7	27	51	20	-	-	2	8	8.7
Franklin township	394	33 015	19	149	148	34	27	9	8	-	4.3
Hickory township	1 742	29 500	200	563	621	232	60	42	14	10	3.8
Green Forest city	979	23 750	165	347	297	117	29	16	8	-	2.5
Kings River township	261	28 964	18	81	111	26	6	19	-	-	7.3
Liberty township	48	22 188	-	25	12	11	-	-	-	-	-
Long Creek township	199	24 375	14	89	46	17	15	6	12	-	9.0
North Yocum township	167	23 125	18	73	49	23	2	-	-	2	1.2
Blue Eye town (part)	14	21 875	-	8	2	2	2	-	-	-	-
Oak Grove town (part)	52	28 750	5	20	20	5	-	-	-	2	3.8
Omega township	198	27 500	34	48	91	10	-	6	-	9	7.6
Osage township	157	27 969	40	34	50	20	7	2	4	-	3.8
Packard Springs township	251	24 469	41	93	68	27	-	10	-	12	8.8
Piney township	109	27 250	4	46	29	14	10	-	6	-	5.5
Polo township	452	31 000	46	130	151	81	33	5	6	-	2.4
Prairie township	2 463	27 736	359	726	849	333	90	71	6	29	4.3
Berryville city	1 643	26 408	256	521	549	188	59	47	6	17	4.3
South Yocum township	232	25 000	27	89	56	33	20	4	2	1	3.0
Blue Eye town (part)	-	-	-	-	-	-	-	-	-	-	(X)
Oak Grove town (part)	90	25 313	5	39	27	10	6	-	2	1	3.3
Winona township	172	31 923	24	41	28	35	9	30	5	-	20.3
Eureka Springs city (part)	-	-	-	-	-	-	-	-	-	-	(X)
Chicot County	5 199	22 024	1 225	1 568	1 439	567	198	104	44	54	3.9
Bowie township	1 411	20 185	379	439	409	116	28	24	8	8	2.8
Dermott city	1 230	17 857	351	408	314	101	24	24	8	-	2.6
Carlton township	2 190	27 807	442	573	585	313	137	63	31	46	6.4
Lake Village city	1 060	20 625	274	318	235	123	62	20	24	4	4.5
Planters township	1 598	19 510	404	556	445	138	33	17	5	-	1.4
Eudora city	1 074	17 857	328	362	285	52	25	17	5	-	2.0
Clark County	8 893	28 845	1 686	2 287	2 692	1 332	545	223	59	69	3.9
Caddo township	8 893	28 845	1 686	2 287	2 692	1 332	545	223	59	69	3.9
Amity city	310	25 625	45	106	107	35	12	-	-	5	1.6
Arkadelphia city	3 838	25 671	981	909	1 050	480	270	108	23	17	3.9
Caddo Valley town	227	28 750	28	75	81	29	11	3	-	-	1.3
Gum Springs town	88	31 000	14	23	34	14	3	-	-	-	-
Gurdon city	949	26 446	161	284	331	113	36	7	6	11	2.5
Okolona town	64	30 833	1	24	32	5	-	2	-	-	3.1
Whelen Springs town	42	19 286	8	22	9	3	-	-	-	-	-

Table 13. **Household Income in 1999: 2000**—Con.

[Data based on a sample (except Tables 65-68). For information on confidentiality protection, coverage, sampling error, and nonsampling error, see Appendix G.
For location of definitions, see "How to Use This Census Report"]

State County County Subdivision Place	Total households	Median income in 1999 (dollars)	Household income in 1999: Less than $10,000	$10,000 to $24,999	$25,000 to $49,999	$50,000 to $74,999	$75,000 to $99,999	$100,000 to $149,999	$150,000 to $199,999	$200,000 or more	Percent of households with income in 1999 of $100,000 or more
Clay County	7 368	25 345	1 375	2 260	2 410	840	271	88	52	72	2.9
Bennett township	244	25 000	35	87	104	8	8	2	-	-	0.8
McDougal town	83	20 250	19	35	22	5	2	-	-	-	-
Blue Cane township	96	31 250	12	27	18	31	4	-	-	4	4.2
Bradshaw township	76	23 500	15	26	23	12	-	-	-	-	-
Brown township	70	27 143	16	13	35	6	-	-	-	-	-
Cache township	189	20 417	45	60	65	17	2	-	-	-	-
Knobel town	136	18 750	35	44	49	6	2	-	-	-	-
Carpenter township	111	31 771	19	20	50	13	-	-	4	5	8.1
Success town	79	25 625	19	20	28	7	-	-	-	5	6.3
Chalk Bluff township	134	34 038	7	31	63	26	7	-	-	-	-
Clark township	120	30 000	22	33	47	15	3	-	-	-	-
Peach Orchard town	80	30 000	15	20	36	9	-	-	-	-	-
Cleveland township	250	26 711	36	76	92	18	23	-	-	5	2.0
Gleghorn township	53	35 250	-	26	21	6	-	-	-	-	-
Haywood township	219	29 120	40	41	99	18	6	15	-	-	6.8
Greenway town	100	25 682	15	32	40	7	6	-	-	-	-
Johnson township	98	33 750	6	30	44	18	-	-	-	-	-
Kilgore township	1 748	22 207	379	572	524	174	61	18	-	20	2.2
Corning city	1 527	21 200	379	488	428	154	45	18	-	15	2.2
Knob township	109	40 096	22	16	35	22	14	-	-	-	-
Lemmons township	47	22 750	5	23	13	6	-	-	-	-	-
Liddell township	129	30 139	19	35	55	12	4	2	2	-	3.1
St. Francis city	100	30 278	15	25	53	7	-	-	-	-	-
Nelson township	106	27 308	12	29	51	12	2	-	-	-	-
Datto town	41	28 750	7	8	20	4	2	-	-	-	-
Oak Bluff township	1 183	23 174	255	392	296	149	59	13	10	9	2.7
Rector city	893	21 051	236	291	206	98	35	8	10	9	3.0
Payne township	131	28 125	15	37	55	16	4	-	2	2	3.1
Nimmons town	46	28 000	10	7	24	5	-	-	-	-	-
Pollard township	233	22 552	47	93	74	7	2	10	-	-	4.3
Pollard town	87	19 375	14	40	26	5	2	-	-	-	-
St. Francis township	1 907	26 832	337	563	605	241	72	28	34	27	4.7
Piggott city	1 708	25 404	329	514	528	207	55	28	29	18	4.4
Swain township	46	14 286	18	13	11	4	-	-	-	-	-
Wilson township	69	26 406	13	17	30	9	-	-	-	-	-
Cleburne County	10 181	31 531	1 271	2 650	3 732	1 482	549	307	58	132	4.9
Cadron township	615	30 791	78	183	224	90	22	12	-	6	2.9
Quitman city (part)	291	24 183	50	104	82	36	11	2	-	6	2.7
California township	149	24 076	19	64	23	43	-	-	-	-	-
Center Post township	229	30 859	48	50	84	26	21	-	-	-	-
Clayton township	368	28 571	36	123	169	30	-	-	10	-	2.7
Francis township	300	34 464	48	36	112	57	41	-	6	-	2.0
Giles township	664	32 870	64	188	231	117	38	12	-	14	3.9
Greers Ferry city	370	30 238	34	118	130	58	11	12	-	7	5.1
Grassey township	482	28 952	79	121	187	63	18	5	2	7	2.9
Concord town	99	29 844	14	22	42	7	8	2	-	4	6.1
Healing Springs township	445	29 509	80	89	197	62	9	-	8	-	1.8
Heber township	3 645	30 523	533	953	1 263	445	199	164	12	76	6.9
Heber Springs city (part)	2 661	28 998	391	753	856	335	110	142	8	66	8.1
McJester township	166	37 500	12	44	56	41	8	4	-	1	3.0
Morgan township	259	38 869	3	73	106	53	13	8	3	-	4.2
Fairfield Bay city (part)	65	52 768	3	6	22	21	10	-	3	-	4.6
Mountain township	274	41 442	18	68	103	55	5	25	-	-	9.1
Peter Creek township	695	31 432	91	187	241	88	70	18	-	-	2.6
Pickens township	223	31 845	7	59	118	39	-	-	-	-	-
Pine township	114	34 000	18	23	34	27	12	-	-	-	-
Piney township	489	33 346	28	120	228	59	43	11	-	-	2.2
Poff township	42	10 714	19	15	8	-	-	-	-	-	-
Saline township	203	33 393	9	40	92	53	4	5	-	-	2.5
Higden town	51	41 875	2	10	19	11	4	5	-	-	9.8
Sugar Camp township	114	20 250	26	56	24	8	-	-	-	-	-
Sugar Loaf township	207	35 104	21	52	70	39	12	7	-	6	6.3
Valley township	381	48 015	11	79	114	77	29	36	17	18	18.6
Heber Springs city (part)	107	49 886	-	16	38	31	15	-	-	7	6.5
Wilburn township	117	28 194	23	27	48	10	5	-	-	4	3.4
Cleveland County	3 266	32 405	442	803	1 132	568	192	83	18	28	3.9
Bowman township	196	42 708	9	37	75	53	21	1	-	-	0.5
Harper township	196	38 438	19	44	70	49	4	4	2	4	5.1
Hudgin township	66	35 208	5	8	36	12	-	5	-	-	7.6
Hurricane township	219	31 250	31	63	63	49	6	5	-	2	3.2
Kingsland township	423	30 481	65	101	164	65	18	2	-	8	2.4
Kingsland city	177	20 536	49	50	58	18	2	-	-	-	-
Lee township	170	27 000	20	61	34	26	13	8	4	4	9.4
Miller township	205	40 208	8	39	87	45	8	14	2	2	8.8
Niven township	185	19 583	45	78	37	11	9	3	2	-	2.7
Redland township	253	26 250	37	78	101	19	12	6	-	-	2.4
Rison township	575	25 563	131	152	171	62	35	12	5	7	4.2
Rison city (part)	459	20 625	119	144	111	40	23	10	5	7	4.8
Rowell township	134	40 208	12	23	55	25	14	2	3	-	3.7
Saline township	29	42 188	3	2	12	9	3	-	-	-	-
Smith township	156	31 389	34	29	55	32	4	2	-	-	1.3
Rison city (part)	5	42 083	-	-	3	-	-	2	-	-	40.0
White Oak township	130	48 333	-	34	35	31	16	14	-	-	10.8
Whiteville township	329	40 521	23	54	137	80	29	5	-	1	1.8
Columbia County	10 001	27 640	1 865	2 742	2 704	1 541	632	337	71	109	5.2
Emerson township	754	33 269	136	165	244	113	58	26	3	9	5.0
Emerson town	139	32 969	27	28	48	20	4	9	3	-	8.6
McNeil township	735	23 257	171	223	220	63	30	19	4	5	3.8
McNeil city	228	21 136	63	67	78	12	4	4	-	-	1.8
Magnolia city (part)	14	42 500	2	5	-	2	4	1	-	-	7.1
Magnolia township	6 452	28 391	1 167	1 761	1 622	1 074	454	244	58	72	5.8
Magnolia city (part)	4 174	26 011	786	1 244	1 042	588	250	179	31	54	6.3
Taylor township	589	30 571	72	157	196	114	21	20	-	9	4.9
Taylor city	199	31 534	21	45	74	46	7	6	-	-	3.0

Table 13. **Household Income in 1999: 2000**—Con.

[Data based on a sample (except Tables 65-68). For information on confidentiality protection, coverage, sampling error, and nonsampling error, see Appendix G.
For location of definitions, see "How to Use This Census Report"]

State County County Subdivision Place	Total households	Median income in 1999 (dollars)	Household income in 1999: Less than $10,000	$10,000 to $24,999	$25,000 to $49,999	$50,000 to $74,999	$75,000 to $99,999	$100,000 to $149,999	$150,000 to $199,999	$200,000 or more	Percent of households with income in 1999 of $100,000 or more
Columbia County—Con.											
Village township	387	26 250	64	128	129	30	29	2	-	5	1.8
Waldo township	1 084	23 859	255	308	293	147	40	26	6	9	3.8
Waldo city	659	20 353	180	213	159	67	24	14	2	-	2.4
Conway County	7 981	31 209	1 149	2 093	2 515	1 313	510	282	48	71	5.0
Austin township	150	26 750	33	35	53	14	7	4	-	4	5.3
Bentley township	493	35 469	40	128	166	102	35	10	3	9	4.5
Oppelo city	293	32 202	26	81	90	55	27	6	3	5	4.8
Bird township	280	28 194	25	89	109	29	17	11	-	-	3.9
Catholic Point township	113	25 417	16	40	12	19	13	9	-	4	11.5
Cedar Falls township	128	42 500	22	14	32	39	10	6	-	5	8.6
Gregory township	157	37 054	25	29	51	37	12	3	-	-	1.9
Griffin township	259	27 750	24	92	87	26	19	11	-	-	4.2
Higgins township	62	25 455	5	24	31	-	-	-	-	2	3.2
Howard township	782	31 500	140	180	288	116	32	17	7	2	3.3
Menifee town	128	27 500	18	41	40	21	3	5	-	-	3.9
Plumerville city	350	28 571	77	71	134	50	12	3	3	-	1.7
Lick Mountain township	249	25 938	57	63	55	40	10	19	-	5	9.6
McLaren township	104	30 750	7	22	41	24	5	5	-	-	4.8
Martin township	34	60 000	2	-	13	3	8	-	-	8	23.5
Nichols township	227	30 417	21	66	66	38	18	18	-	-	7.9
Old Hickory township	77	22 917	8	33	19	12	-	-	5	-	6.5
Petit Jean township	31	29 844	6	-	10	12	-	3	-	-	9.7
St. Vincent township	220	33 864	7	69	87	36	8	13	-	-	5.9
Steele township	239	28 047	28	76	81	38	12	4	-	-	1.7
Union township	318	32 273	38	97	124	46	9	4	-	-	1.3
Washington township	636	34 412	64	159	227	138	33	11	-	4	2.4
Welborn township	3 400	30 494	579	872	953	542	259	134	33	28	5.7
Morrilton city	2 666	28 007	483	707	731	408	179	114	18	26	5.9
White Eagle township	22	30 000	2	5	10	2	3	-	-	-	-
Craighead County	32 301	32 425	4 312	8 153	10 134	5 309	2 400	1 247	339	407	6.2
Big Creek township	1 557	34 917	202	319	562	281	138	34	6	15	3.5
Bono city	553	31 307	78	137	222	70	38	4	-	4	1.4
Black Oak township	1 026	25 583	155	351	318	128	34	35	5	-	3.9
Black Oak town	124	22 353	15	52	41	8	6	-	2	-	1.6
Caraway town	528	22 279	96	186	170	45	23	8	-	-	1.5
Brookland township	916	33 148	90	254	334	141	48	23	21	5	5.3
Brookland town	483	33 125	36	129	201	81	15	16	-	5	4.3
Buffalo township	815	30 024	125	229	288	97	51	22	3	-	3.1
Monette city	524	27 500	101	141	183	58	25	13	3	-	3.1
Gilkerson township	1 258	47 600	48	251	354	250	158	102	15	80	15.7
Jonesboro city (part)	923	55 820	22	156	210	204	149	87	15	80	19.7
Greenfield township	764	43 036	21	150	271	227	65	19	11	-	3.9
Jonesboro city (part)	160	50 455	6	45	25	65	8	-	11	-	6.9
Herndon township	456	30 833	8	122	226	66	24	-	-	10	2.2
Jonesboro township	18 907	33 167	2 765	4 528	5 642	3 110	1 471	864	258	269	7.4
Jonesboro city (part)	17 752	32 724	2 689	4 325	5 130	2 912	1 365	844	258	229	7.5
Lake City township	797	31 094	106	219	282	117	34	33	2	4	4.9
Lake City town (part)	718	30 938	100	200	252	106	30	26	2	2	4.2
Lester township	179	31 979	14	35	65	48	12	5	-	-	2.8
Lake City town (part)	3	13 750	-	3	-	-	-	-	-	-	-
Little Texas township	117	27 083	27	29	32	12	17	-	-	-	-
Cash town (part)	16	26 667	2	4	4	3	3	-	-	-	-
Maumelle township	888	30 652	115	225	364	135	29	13	7	-	2.3
Bay city	694	29 828	97	188	265	109	18	11	6	-	2.4
Jonesboro city (part)	79	27 917	11	20	40	2	3	2	1	-	3.8
Nettleton township	3 499	25 785	559	1 118	1 083	473	176	55	11	24	2.6
Jonesboro city (part)	3 330	25 267	545	1 096	1 015	427	161	51	11	24	2.6
Powell township	723	42 063	33	168	199	175	119	29	-	-	4.0
Prairie township	45	26 467	-	9	28	8	-	-	-	-	-
Promised Land township	98	23 000	17	40	22	14	5	-	-	-	-
Egypt town	46	18 750	11	20	10	5	-	-	-	-	-
Taylor township	100	36 667	3	37	16	17	14	13	-	-	13.0
Texas township	156	22 656	24	69	48	10	5	-	-	-	-
Cash town (part)	106	21 875	22	41	31	8	4	-	-	-	-
Crawford County	19 705	32 871	2 282	4 854	7 332	3 178	1 194	609	133	123	4.4
Alma township	2 185	30 039	273	638	721	256	145	109	28	15	7.0
Alma city (part)	1 526	28 125	224	474	479	144	103	67	28	7	6.7
Bidville township	18	17 045	-	11	7	-	-	-	-	-	-
Cedar Creek township	191	34 055	16	43	108	12	5	7	-	-	3.7
Cedarville township	582	29 276	80	145	244	88	15	7	-	3	1.7
Cedarville city	408	30 952	56	105	152	74	11	7	-	3	2.5
Chester township	259	33 693	31	59	98	45	15	8	3	-	4.2
Chester town	36	27 500	10	8	11	4	-	-	3	-	8.3
Mountainburg city (part)	14	41 250	-	5	2	4	-	3	-	-	21.4
Cove City township	58	26 875	8	18	32	-	-	-	-	-	-
Dean Springs township	772	44 318	31	136	302	178	72	51	2	-	6.9
Alma city (part)	11	75 487	-	-	-	-	11	-	-	-	-
Dora township	134	46 786	8	16	45	43	14	8	-	-	6.0
Van Buren city (part)	53	70 903	-	-	20	18	7	8	-	-	15.1
Dyer township	504	32 708	50	130	201	44	30	32	2	15	9.7
Alma city (part)	22	85 000	-	-	4	5	4	5	-	4	40.9
Dyer town	229	23 438	34	83	64	20	8	16	2	2	8.7
Jasper township	836	36 218	72	162	330	149	58	36	11	18	7.8
Kibler township	441	35 903	55	90	167	83	27	19	-	-	4.3
Kibler city (part)	201	32 813	15	63	69	34	10	10	-	-	5.0
Lancaster township	393	25 583	47	146	120	58	-	19	-	3	5.6
Lees Creek township	222	25 962	36	70	75	18	17	6	-	-	2.7
Locke township	111	31 797	7	35	33	26	7	3	-	-	2.7
Mountainburg township	705	31 713	67	208	293	74	25	20	6	12	5.4
Mountainburg city (part)	271	25 089	53	82	99	18	8	4	4	3	4.1
Mulberry township	744	29 712	146	172	262	87	37	25	11	4	5.4
Mulberry city (part)	550	26 810	118	136	191	55	29	13	4	4	3.8
Oliver Springs township	578	39 115	60	83	239	127	48	13	8	-	3.6
Porter township	109	20 417	16	46	27	-	5	10	-	5	13.8

Table 13. **Household Income in 1999: 2000**—Con.

[Data based on a sample (except Tables 65-68). For information on confidentiality protection, coverage, sampling error, and nonsampling error, see Appendix G.
For location of definitions, see "How to Use This Census Report"]

State County County Subdivision Place	Total households	Median income in 1999 (dollars)	Household income in 1999: Less than $10,000	$10,000 to $24,999	$25,000 to $49,999	$50,000 to $74,999	$75,000 to $99,999	$100,000 to $149,999	$150,000 to $199,999	$200,000 or more	Percent of households with income in 1999 of $100,000 or more
Crawford County—Con.											
Rudy township	396	31 974	55	99	139	76	27	-	-	-	-
Alma city (part)	17	54 861	-	-	-	9	8	-	-	-	-
Rudy town	25	21 875	4	11	8	2	-	-	-	-	-
Uniontown township	289	37 344	-	72	136	66	15	-	-	-	-
Upper township	56	25 833	6	20	23	7	-	-	-	-	-
Van Buren township	9 522	32 957	1 130	2 310	3 497	1 659	591	225	62	48	3.5
Kibler city (part)	149	34 196	29	31	58	19	6	-	-	6	4.0
Van Buren city (part)	6 865	33 328	817	1 719	2 404	1 218	450	166	56	35	3.7
Vine Prairie township	173	29 792	29	47	58	24	9	6	-	-	3.5
Mulberry city (part)	98	29 167	17	24	34	12	7	4	-	-	4.1
Whitley township	410	32 171	52	94	169	58	32	5	-	-	1.2
Winfrey township	17	10 938	7	4	6	-	-	-	-	-	-
Crittenden County	18 460	30 109	3 243	4 355	5 820	2 960	1 135	643	163	141	5.1
Black Oak township	156	33 250	23	39	50	29	5	6	-	4	6.4
Bob Ward township	419	28 990	68	113	151	67	5	2	10	3	3.6
Anthonyville town	89	23 750	20	28	18	23	-	-	-	-	-
Edmondson town (part)	166	28 056	29	44	61	23	2	2	2	3	4.2
Fogleman township	525	19 769	176	124	147	58	4	8	4	4	3.0
Gilmore town	107	20 625	35	25	33	9	-	5	-	-	4.7
Turrell city	312	15 000	116	79	82	24	2	1	4	4	2.9
Jackson township	501	25 846	98	141	166	68	19	9	-	-	1.8
Crawfordsville town	189	26 518	28	58	61	35	6	1	-	-	0.5
Jennette town (part)	-	-	-	-	-	-	-	-	-	-	(X)
Marion city (part)	-	-	-	-	-	-	-	-	-	-	(X)
West Memphis city (part)	-	-	-	-	-	-	-	-	-	-	(X)
Jasper township	4 306	40 417	392	698	1 576	904	507	177	20	32	5.3
Marion city (part)	3 297	44 084	183	427	1 263	791	432	159	10	32	6.1
Sunset city	131	17 788	41	54	22	3	11	-	-	-	-
West Memphis city (part)	-	-	-	-	-	-	-	-	-	-	(X)
Lucas township	366	32 167	58	72	127	65	16	27	-	1	7.7
Horseshoe Lake town	165	30 083	20	47	62	28	5	2	-	1	1.8
Mississippi township	10 032	27 344	1 988	2 548	2 966	1 507	497	345	124	57	5.2
Marion city (part)	-	-	-	-	-	-	-	-	-	-	(X)
West Memphis city (part)	10 008	27 381	1 979	2 543	2 956	1 507	497	345	124	57	5.3
Mound City township	176	26 932	32	22	74	25	18	5	-	-	2.8
West Memphis city (part)	-	-	-	-	-	-	-	-	-	-	(X)
Proctor township	309	40 388	26	63	95	83	17	15	-	10	8.1
Edmondson town (part)	-	-	-	-	-	-	-	-	-	-	(X)
West Memphis city (part)	7	56 250	-	-	-	7	-	-	-	-	-
Tyronza township	1 384	21 438	320	481	394	108	27	24	-	30	3.9
Earle city	1 075	20 344	273	385	281	66	27	13	-	30	4.0
Jennette town (part)	42	22 500	13	9	12	8	-	-	-	-	-
Wappanocca township	286	30 227	62	54	74	46	20	25	5	-	10.5
Jericho town	61	20 625	24	8	19	4	3	3	-	-	4.9
Cross County	7 421	29 362	1 132	2 116	2 400	1 105	309	210	59	90	4.8
Bedford township	237	30 096	9	109	60	36	23	-	-	-	-
Wynne city (part)	-	-	-	-	-	-	-	-	-	-	(X)
Brushy Lake township	159	45 694	15	27	44	30	11	23	9	-	20.1
Coldwater township	209	31 131	12	46	101	29	6	7	8	-	7.2
Ellis township	204	43 676	5	44	92	53	10	-	-	-	-
Fair Oaks township	103	19 297	35	21	30	6	-	6	-	5	10.7
Hickory Ridge township	267	30 625	35	84	76	47	9	14	-	2	6.0
Hickory Ridge city	154	22 778	27	58	48	11	1	7	-	2	5.8
Mitchell township	457	27 056	56	147	179	51	7	4	2	11	3.7
Cherry Valley city	279	27 313	44	77	112	32	1	4	2	7	4.7
Searcy township	556	25 000	85	193	155	71	20	13	-	19	5.8
Smith township	779	31 546	119	184	292	122	33	29	-	-	3.7
Twist township	15	19 750	-	8	4	-	3	-	-	-	-
Tyronza township	750	19 777	206	235	185	78	23	14	2	7	3.1
Parkin city	629	18 669	194	191	140	65	20	10	2	7	3.0
Wynne township	3 685	30 663	555	1 018	1 182	582	164	100	38	46	5.0
Wynne city (part)	3 243	30 125	520	913	1 001	522	117	86	38	46	5.2
Dallas County	3 508	26 608	633	1 029	1 164	460	97	48	10	67	3.6
Bunn township	1	63 750	-	-	-	1	-	-	-	-	-
Chester township	191	23 523	42	60	55	25	5	2	-	2	2.1
Carthage city	147	23 750	34	41	41	22	5	2	-	2	2.7
Dry Run township	124	22 321	21	51	15	37	-	-	-	-	-
Fordyce city (part)	56	20 000	14	28	7	7	-	-	-	-	-
Fordyce township	1 934	25 448	367	588	640	229	33	39	-	38	4.0
Fordyce city (part)	1 666	23 804	356	510	547	189	-	39	-	25	3.8
Holly Springs township	136	40 714	3	30	52	37	11	-	-	3	2.2
Jackson township	116	29 333	23	24	39	9	15	-	-	6	5.2
Liberty township	13	32 250	-	2	5	6	-	-	-	-	-
Manchester township	173	24 926	29	58	43	25	7	-	-	11	6.4
Nix township	54	11 875	24	11	7	8	-	4	-	-	7.4
Owen township	441	28 015	79	108	165	53	26	3	-	7	2.3
Sparkman city	229	25 208	50	63	86	15	13	-	-	2	0.9
Princeton township	49	17 031	16	19	14	-	-	-	-	-	-
Smith township	81	24 063	19	23	33	6	-	-	-	-	-
Southall township	157	38 365	5	43	75	24	-	-	10	-	6.4
Willow township	38	26 250	5	12	21	-	-	-	-	-	-
Desha County	5 942	24 121	1 388	1 672	1 511	801	311	161	59	39	4.4
Bowie township	1 921	21 690	470	594	390	263	102	63	32	7	5.3
McGehee city (part)	1 857	21 717	451	580	372	258	94	63	32	7	5.5
Clayton township	333	22 969	77	96	90	43	20	-	4	3	2.1
Reed town	101	16 806	39	27	22	7	2	-	4	-	4.0
Tillar city (part)	9	41 250	2	2	4	-	1	-	-	-	-
Franklin township	277	21 964	63	87	75	23	16	8	-	5	4.7
Arkansas City city	237	22 014	53	74	66	21	13	5	-	5	4.2
Halley township	112	31 442	17	17	46	14	13	5	-	-	4.5
McGehee city (part)	14	31 944	-	-	9	-	5	-	-	-	-
Jefferson township	114	24 808	33	25	44	7	1	-	4	-	3.5
Mississippi township	60	18 929	12	33	13	2	-	-	-	-	-

Table 13. **Household Income in 1999: 2000**—Con.

[Data based on a sample (except Tables 65-68). For information on confidentiality protection, coverage, sampling error, and nonsampling error, see Appendix G.
For location of definitions, see "How to Use This Census Report"]

State County County Subdivision Place	Total households	Median income in 1999 (dollars)	Household income in 1999: Less than $10,000	$10,000 to $24,999	$25,000 to $49,999	$50,000 to $74,999	$75,000 to $99,999	$100,000 to $149,999	$150,000 to $199,999	$200,000 or more	Percent of households with income in 1999 of $100,000 or more
Desha County—Con.											
Randolph township	2 250	24 980	535	591	612	303	116	69	10	14	4.1
Dumas city (part)	1 956	25 956	446	506	549	281	94	56	10	14	4.1
Mitchellville city	169	17 625	60	50	44	9	5	1	-	-	0.6
Red Fork township	383	27 250	89	89	99	73	13	14	-	6	5.2
Watson city	128	17 143	45	25	31	18	3	2	-	4	4.7
Richland township	161	26 250	27	51	42	21	11	-	5	4	5.6
Silver Lake township	222	31 094	34	65	78	20	19	2	4	-	2.7
Walnut Lake township	109	22 188	31	24	22	32	-	-	-	-	-
Dumas city (part)	11	2 500-	11	-	-	-	-	-	-	-	-
Drew County	7 333	28 627	1 255	1 963	2 145	1 144	405	241	83	97	5.7
Bartholomew township	81	30 250	12	20	32	12	5	-	-	-	-
Jerome city	20	29 167	-	4	12	4	-	-	-	-	-
Bearhouse township	12	37 857	-	5	7	-	-	-	-	-	-
Clear Creek township	197	40 568	6	58	59	41	20	-	-	13	6.6
Collins township	110	26 250	7	41	30	32	-	-	-	-	-
Cominto township	151	37 102	13	26	49	35	22	-	6	-	4.0
Crook township	109	21 827	31	32	19	18	9	-	-	-	-
Franklin township	306	26 250	58	94	86	39	23	6	-	-	2.0
Tillar city (part)	92	29 583	11	28	35	15	2	1	-	-	1.1
Live Oak township	224	26 176	27	77	67	42	11	-	-	-	-
Winchester city	77	24 375	16	24	27	7	3	-	-	-	-
Marion township	4 856	27 905	821	1 325	1 407	680	273	196	72	82	7.2
Monticello city	3 537	26 821	624	1 017	1 005	469	206	142	23	51	6.1
Saline township	525	26 719	113	133	153	72	32	20	-	2	4.2
Wilmar city	252	16 304	69	96	60	14	6	5	-	2	2.8
Spring Hill township	350	37 750	55	53	111	103	10	13	5	-	5.1
Veasey township	412	23 214	112	99	125	70	-	6	-	-	1.5
Faulkner County	31 853	38 204	3 352	6 885	10 062	6 297	2 817	1 643	368	429	7.7
Benedict township	408	30 667	62	113	101	98	25	9	-	-	2.2
Benton township	274	30 789	27	63	114	31	16	17	-	6	8.4
Quitman city (part)	12	43 750	-	4	3	2	3	-	-	-	-
Bristol township	55	50 250	16	5	6	21	7	-	-	-	-
Cadron township	19 078	37 855	2 291	4 057	5 750	3 502	1 758	1 112	298	310	9.0
Conway city (part)	15 883	36 772	2 054	3 508	4 712	2 670	1 430	1 015	251	243	9.5
Mayflower city (part)	-	-	-	-	-	-	-	-	-	-	(X)
California township	555	37 371	55	113	224	97	37	24	5	-	5.2
Guy town	83	35 625	9	21	36	8	6	3	-	-	3.6
Twin Groves town (part)	-	-	-	-	-	-	-	-	-	-	(X)
Clifton township	723	35 729	65	171	297	112	35	37	5	1	5.9
Wooster town	187	35 063	16	37	81	31	17	5	-	-	2.7
Cypress township	1 382	40 227	88	300	460	330	125	49	15	15	5.7
Vilonia town (part)	521	39 276	35	111	177	132	47	13	6	-	3.6
Danley township	1 413	34 361	156	317	526	258	85	44	7	20	5.0
Mayflower city (part)	712	35 263	85	156	272	128	41	16	3	11	4.2
Eagle township	970	50 227	37	169	277	314	103	52	16	2	7.2
Holland city (part)	-	-	-	-	-	-	-	-	-	-	(X)
Vilonia town (part)	17	63 125	4	2	2	4	4	1	-	-	5.9
East Fork township	699	50 458	28	107	209	143	132	55	-	25	11.4
Enola township	332	33 676	29	100	101	60	21	17	4	-	6.3
Enola town	81	40 139	13	14	22	15	5	8	4	-	14.8
Hardin township	1 715	40 223	142	339	587	449	140	41	3	14	3.4
Greenbrier city	1 125	37 351	82	236	401	317	55	24	-	10	3.0
Holland city (part)	-	-	-	-	-	-	-	-	-	-	(X)
Harve township	270	32 315	37	61	97	44	8	16	2	5	8.5
Holland city (part)	196	32 368	33	41	72	28	7	10	2	3	7.7
Matthews township	145	41 250	5	43	41	32	22	2	-	-	1.4
Mountain township	132	25 000	12	54	54	-	12	-	-	-	-
Mount Vernon township	186	25 893	43	45	51	30	6	11	-	-	5.9
Mount Vernon city	55	26 406	8	15	17	11	4	-	-	-	-
Newton township	220	35 909	13	48	114	30	6	9	-	-	4.1
Palarm township	806	49 800	20	200	185	260	98	37	-	6	5.3
Vilonia town (part)	184	57 000	2	23	45	77	25	6	-	6	6.5
Pine Mountain township	1 198	41 636	95	310	374	253	111	38	9	8	4.6
Conway city (part)	189	52 708	8	15	71	33	47	9	-	6	7.9
Mayflower city (part)	57	39 375	2	11	22	14	2	3	3	-	10.5
Union township	543	41 563	46	107	193	148	24	20	4	1	4.6
Twin Groves town (part)	-	-	-	-	-	-	-	-	-	-	(X)
Walker township	318	31 250	45	74	137	39	10	8	-	5	4.1
Damascus town (part)	37	27 083	7	9	16	5	-	-	-	-	-
Twin Groves town (part)	107	34 375	9	27	43	15	4	6	-	3	8.4
Wilson township	431	35 375	40	89	164	46	36	45	-	11	13.0
Franklin County	6 925	30 848	998	1 816	2 495	1 101	266	184	23	42	3.6
Alix township	188	25 833	17	75	70	21	5	-	-	-	-
Wiederkehr Village city (part)	-	-	-	-	-	-	-	-	-	-	(X)
Barham township	64	45 938	-	18	30	-	-	7	-	9	25.0
Black Oak township	74	23 000	8	33	20	13	-	-	-	-	-
Boston township	93	16 250	34	27	26	6	-	-	-	-	-
Cobb township	-	-	-	-	-	-	-	-	-	-	(X)
Cravens township	80	42 778	3	17	31	20	6	3	-	-	3.8
Donald township	210	30 750	6	80	73	28	4	19	-	-	9.0
Branch city (part)	124	30 750	6	40	50	14	4	10	-	-	8.1
Grover township	104	32 000	18	10	45	20	-	11	-	-	10.6
Hogan township	563	25 045	112	169	173	78	13	4	8	6	3.2
Altus city (part)	266	21 731	51	97	74	23	8	4	5	4	4.9
Denning town	106	23 750	27	26	44	7	-	-	-	2	1.9
Wiederkehr Village city (part)	5	65 417	-	-	2	3	-	-	-	-	-
Hurricane township	93	35 089	-	16	62	9	6	-	-	-	-
Ivy township	215	40 066	18	36	90	48	8	13	-	2	7.0
Limestone township	16	57 500	2	-	6	-	2	6	-	-	37.5
McIlroy township	21	35 114	6	1	14	-	-	-	-	-	-
Middle township	380	48 750	25	60	112	132	24	18	9	-	7.1
Mill Creek township	104	25 313	-	50	54	-	-	-	-	-	-
Miller township	45	29 205	-	11	22	12	-	-	-	-	-
Morgan township	2	28 750	-	-	2	-	-	-	-	-	-

Table 13. **Household Income in 1999: 2000**—Con.

[Data based on a sample (except Tables 65-68). For information on confidentiality protection, coverage, sampling error, and nonsampling error, see Appendix G.
For location of definitions, see "How to Use This Census Report"]

State County County Subdivision Place	Total households	Median income in 1999 (dollars)	Household income in 1999: Less than $10,000	$10,000 to $24,999	$25,000 to $49,999	$50,000 to $74,999	$75,000 to $99,999	$100,000 to $149,999	$150,000 to $199,999	$200,000 or more	Percent of households with income in 1999 of $100,000 or more
Franklin County—Con.											
Mountain township	66	30 682	5	13	34	8	-	6	-	-	9.1
Mulberry township	145	28 750	28	30	54	27	6	-	-	-	-
Prairie township	1 364	32 347	204	356	452	244	65	29	4	10	3.2
Branch city (part)	17	16 875	7	5	2	3	-	-	-	-	-
Charleston city	1 167	30 824	197	299	379	197	56	27	2	10	3.3
Shores township	7	68 750	-	-	-	7	-	-	-	-	-
Six Mile township	50	16 875	-	27	16	7	-	-	-	-	-
Walker township	88	35 714	12	17	41	18	-	-	-	-	-
Wallace township	112	36 071	11	21	48	17	5	10	-	-	8.9
Watalula township	190	31 905	8	71	71	38	2	-	-	-	-
Weaver township	94	54 737	30	-	-	27	18	19	-	-	20.2
White Oak township	2 231	30 087	403	541	828	306	97	39	2	15	2.5
Altus city (part)	42	22 083	7	15	18	2	-	-	-	-	-
Ozark city	1 507	26 057	319	399	550	170	57	12	-	-	0.8
Wiederkehr Village city (part)	15	30 625	2	5	4	2	2	-	-	-	-
White Rock township	42	20 000	6	20	11	-	5	-	-	-	-
Wittich township	284	22 400	42	117	110	15	-	-	-	-	-
Fulton County	4 819	25 529	682	1 679	1 552	577	171	75	32	51	3.3
Afton township	246	27 500	37	77	75	49	-	8	-	-	3.3
Benton township	1 050	21 886	236	340	273	132	24	27	2	16	4.3
Salem city	676	20 714	159	228	204	51	8	17	2	7	3.8
Big Creek township	154	23 571	26	55	55	12	6	-	-	-	-
Cleveland township	190	25 962	20	70	77	12	-	11	-	-	5.8
Fulton township	385	30 150	38	119	146	41	28	-	2	11	3.4
Viola town	160	26 667	24	52	65	10	7	-	2	-	1.3
Mammoth Spring township	968	20 919	167	396	252	101	27	19	-	6	2.6
Mammoth Spring city	532	20 588	107	208	162	35	14	2	-	4	1.1
Mount Calm township	59	34 250	4	22	13	5	7	8	-	-	13.6
Myatt township	75	38 958	10	18	12	35	-	-	-	-	-
Pleasant Ridge township	764	27 766	71	243	357	45	28	-	20	-	2.6
Ash Flat city (part)	-	-	-	-	-	-	-	-	-	-	(X)
Cherokee Village city (part)	343	29 069	28	104	178	24	9	-	-	-	-
South Fork township	206	26 944	23	73	60	34	10	-	-	6	2.9
Strawberry township	225	30 859	2	69	86	42	12	2	-	12	6.2
Horseshoe Bend city (part)	5	33 750	-	-	5	-	-	-	-	-	-
Union township	142	24 750	9	64	32	28	9	-	-	-	-
Vidette township	133	24 766	12	56	57	8	-	-	-	-	-
Washington township	142	25 500	8	60	44	24	6	-	-	-	-
Wilson township	80	36 429	19	17	13	9	14	-	8	-	10.0
Garland County	37 796	31 724	4 399	10 420	12 546	5 582	2 551	1 547	275	476	6.1
Hale township	6 611	36 922	426	1 515	2 530	1 363	532	164	52	29	3.7
Hot Springs Village CDP (part)	3 265	40 354	66	745	1 218	802	352	55	27	-	2.5
Mountain Pine city	291	20 804	65	98	96	23	9	-	-	-	-
Rockwell CDP (part)	27	66 354	-	-	7	12	-	8	-	-	29.6
Hot Springs township	18 302	26 790	2 926	5 738	5 561	2 083	904	679	145	266	6.0
Hot Springs city (part)	16 048	26 040	2 647	5 122	4 849	1 699	795	587	120	229	5.8
Lake Hamilton CDP (part)	49	58 036	-	-	15	21	6	7	-	-	14.3
Piney CDP (part)	21	19 519	-	13	1	7	-	-	-	-	-
Lake Hamilton township	6 995	39 616	467	1 666	2 249	1 149	755	509	64	136	10.1
Hot Springs city (part)	-	-	-	-	-	-	-	-	-	-	(X)
Lake Hamilton CDP (part)	687	33 958	51	182	226	84	70	61	5	8	10.8
Rockwell CDP (part)	1 250	45 988	61	262	359	264	148	98	22	36	12.5
Whittington township	5 888	33 413	580	1 501	2 206	987	360	195	14	45	4.3
Fountain Lake town	139	30 469	-	47	79	-	-	7	-	6	9.4
Hot Springs city (part)	-	-	-	-	-	-	-	-	-	-	(X)
Hot Springs Village CDP (part)	151	38 750	9	30	53	38	21	-	-	-	-
Lonsdale town	46	25 500	6	16	14	9	1	-	-	-	-
Piney CDP (part)	1 604	31 962	158	488	600	215	75	62	-	6	4.2
Grant County	6 213	37 182	593	1 373	2 221	1 168	521	220	32	85	5.4
Calvert township	482	36 121	22	137	178	103	12	14	5	11	6.2
Darysaw township	271	36 080	12	75	112	56	-	16	-	-	5.9
Davis township	107	34 519	22	13	48	10	-	14	-	-	13.1
Dekalb township	275	37 875	31	48	105	42	31	16	-	2	6.5
Tull town	154	33 750	24	27	59	24	16	2	-	2	2.6
Fenter township	312	34 423	37	74	105	61	22	8	-	5	4.2
Poyen town	96	30 625	11	27	35	10	11	2	-	-	2.1
Franklin township	125	39 688	11	38	19	34	10	7	-	6	10.4
Madison township	265	27 422	41	76	86	25	32	5	-	-	1.9
Merry Green township	2 476	39 137	234	509	881	444	249	97	25	37	6.4
Sheridan city	1 489	37 207	152	336	543	218	127	61	20	32	7.6
River township	445	36 964	57	98	149	71	57	8	2	3	2.9
Prattsville town	107	42 679	11	22	34	22	12	6	-	-	5.6
Simpson township	683	35 785	74	117	301	153	17	17	-	4	3.1
Tennessee township	301	32 232	37	85	104	26	35	8	-	6	4.7
Leola town	175	30 625	23	49	75	12	13	3	-	-	1.7
Washington township	471	46 917	15	103	133	143	56	10	-	11	4.5
Greene County	14 689	30 828	1 994	3 927	5 168	2 274	748	317	116	145	3.9
Blue Cane township	31	66 750	-	6	6	5	14	-	-	-	-
Breckenridge township	488	31 532	61	134	191	60	30	7	5	-	2.5
Lafe town	141	30 938	19	28	65	15	14	-	-	-	-
Bryan township	107	22 708	7	52	31	17	-	-	-	-	-
Cache township	473	21 996	67	208	123	37	38	-	-	-	-
Clark township	7 056	27 884	1 085	2 037	2 445	892	264	181	45	107	4.7
Paragould city (part)	6 816	27 759	1 026	2 001	2 342	862	258	175	45	107	4.8
Collier township	180	38 929	29	36	35	50	17	5	8	-	7.2
Paragould city (part)	25	31 042	5	-	11	4	-	5	-	-	20.0
Crowley township	151	50 231	-	7	66	52	8	6	5	7	11.9
Evening Shade township	27	42 656	6	-	15	6	-	-	-	-	-
Friendship township	333	26 921	71	64	124	53	8	7	-	6	3.9
Hays township	39	16 406	15	8	12	-	-	4	-	-	10.3
Hopewell township	136	25 833	7	58	59	6	-	-	6	-	4.4
Hurricane township	671	26 985	112	183	248	83	29	2	13	1	2.4
Marmaduke city	474	23 300	98	156	157	49	11	2	-	1	0.6

Table 13. **Household Income in 1999: 2000**—Con.

[Data based on a sample (except Tables 65-68). For information on confidentiality protection, coverage, sampling error, and nonsampling error, see Appendix G.
For location of definitions, see "How to Use This Census Report"]

State County County Subdivision Place	Total households	Median income in 1999 (dollars)	Household income in 1999: Less than $10,000	$10,000 to $24,999	$25,000 to $49,999	$50,000 to $74,999	$75,000 to $99,999	$100,000 to $149,999	$150,000 to $199,999	$200,000 or more	Percent of households with income in 1999 of $100,000 or more
Greene County—Con.											
Jones township	196	27 308	41	45	81	19	2	7	-	1	4.1
Delaplaine town	48	31 000	-	9	33	6	-	-	-	-	-
Lake township	98	34 750	11	9	44	28	6	-	-	-	-
Main Shore township	105	29 219	8	15	68	14	-	-	-	-	-
Poland township	416	36 413	40	116	155	55	43	7	-	-	1.7
Reynolds township	30	48 750	-	3	12	8	7	-	-	-	-
St. Francis township	376	37 206	26	95	122	91	34	-	8	-	2.1
Paragould city (part)	49	61 417	-	-	16	22	11	-	-	-	-
Salem township	330	26 212	59	90	127	54	-	-	-	-	-
Shady Grove township	86	27 500	8	22	47	-	-	9	-	-	10.5
Spring Grove township	2 263	40 376	210	463	766	511	211	65	14	23	4.5
Paragould city (part)	2 029	40 837	195	390	676	464	202	65	14	23	5.0
Sugar Creek township	211	39 911	28	43	85	51	4	-	-	-	-
Paragould city (part)	-	-	-	-	-	-	-	-	-	-	(X)
Union township	839	32 837	93	226	284	174	33	17	12	-	3.5
Oak Grove Heights town	263	31 979	36	71	97	43	12	4	-	-	1.5
Paragould city (part)	-	-	-	-	-	-	-	-	-	-	(X)
Walnut Corner township	47	42 721	10	7	22	8	-	-	-	-	-
Hempstead County	8 963	28 622	1 495	2 474	2 934	1 304	432	250	15	59	3.6
Bodcaw township	197	42 083	21	36	74	36	18	12	-	-	6.1
Patmos town	16	43 500	2	-	9	3	2	-	-	-	-
Bois d'Arc township	314	26 875	58	93	88	48	15	7	-	5	3.8
Fulton city	99	24 583	24	26	32	7	7	3	-	-	3.0
McNab town	11	29 375	1	2	5	3	-	-	-	-	-
De Roan township	5 272	27 037	951	1 478	1 721	720	219	143	5	35	3.5
Hope city	3 929	25 385	816	1 120	1 269	452	151	94	-	27	3.1
Perrytown city	121	30 625	13	35	33	28	7	-	2	3	4.1
Garland township	154	33 750	13	20	97	15	6	3	-	-	1.9
Mine Creek township	621	30 945	96	142	245	85	41	8	4	-	1.9
Ozan city (part)	9	47 917	2	2	3	2	-	-	-	-	-
Noland township	205	29 375	28	58	67	29	11	11	-	1	5.9
Emmet city (part)	15	24 583	-	8	3	4	-	-	-	-	-
Ozan township	570	26 818	105	172	146	102	21	22	-	2	4.2
Oakhaven city	22	63 750	-	-	6	7	7	2	-	-	9.1
Ozan city (part)	25	32 917	-	10	6	9	-	-	-	-	-
Washington city	73	19 375	13	37	8	9	4	2	-	-	2.7
Redland township	251	35 729	38	58	80	47	15	2	4	7	5.2
McCaskill city	26	25 000	7	6	9	4	-	-	-	-	-
Saline township	311	22 371	57	113	81	39	9	9	-	3	3.9
Springhill township	575	31 250	70	163	193	87	40	19	2	1	3.8
Wallaceburg township	315	35 375	36	81	87	74	26	6	-	5	3.5
Blevins city	110	31 875	10	39	27	20	8	6	-	-	5.5
Water Creek township	178	31 944	22	60	55	22	11	8	-	-	4.5
Hot Spring County	11 992	31 543	1 513	3 098	4 363	2 081	593	239	44	61	2.9
Antioch township	138	29 000	32	30	57	15	4	-	-	-	-
Big Creek township	139	39 306	9	33	43	27	16	7	4	-	7.9
Bismarck township	786	33 134	88	193	315	133	36	13	8	-	2.7
Brown Springs township	72	36 667	15	6	35	16	-	-	-	-	-
Butterfield township	584	32 386	33	169	266	86	26	4	-	-	0.7
Malvern city (part)	2	16 250	-	2	-	-	-	-	-	-	-
Rockport town (part)	114	40 000	3	34	43	25	9	-	-	-	-
Clear Creek township	150	23 182	41	42	32	20	8	7	-	-	4.7
De Roche township	469	30 972	42	146	170	49	41	14	7	-	4.5
Dover township	224	47 500	-	47	84	78	4	11	-	-	4.9
Fenter township	5 031	28 690	819	1 397	1 688	739	259	75	22	32	2.6
Malvern city (part)	3 770	27 024	672	1 094	1 198	563	154	57	14	18	2.4
Perla town	58	19 545	11	25	11	8	3	-	-	-	-
Rockport town (part)	212	32 188	18	61	82	34	15	2	-	-	0.9
Gifford township	502	34 375	40	123	188	125	6	20	-	-	4.0
Harrison township	90	36 667	2	24	38	14	11	1	-	-	1.1
Henderson township	330	30 278	44	101	111	53	8	13	-	-	3.9
Lone Hill township	286	27 095	31	81	133	37	4	-	-	-	-
Magnet township	880	37 847	102	134	363	193	67	16	-	5	2.4
Midway township	384	35 481	34	95	116	117	15	7	-	-	1.8
Montgomery township	418	29 397	25	136	149	57	28	10	-	13	5.5
Ouachita township	278	29 524	25	84	103	46	15	5	-	-	1.8
Donaldson town	135	22 813	16	55	37	14	8	5	-	-	3.7
Prairie township	378	37 000	37	86	155	68	14	13	3	2	4.8
Friendship town	81	39 792	9	20	32	15	-	5	-	-	6.2
Saline township	575	43 713	68	88	229	158	-	23	-	9	5.6
Valley township	278	29 318	26	83	88	50	31	-	-	-	-
Howard County	5 467	28 699	756	1 591	1 707	893	242	163	44	71	5.1
Blackland township	53	26 250	11	15	15	6	5	1	-	-	1.9
Blue Bayou township	46	26 000	5	16	15	4	3	-	3	-	6.5
Blue Ridge township	65	43 250	6	7	27	22	-	3	-	-	4.6
Brewer township	96	53 214	-	17	29	29	16	-	-	5	5.2
Buck Range township	80	22 000	4	43	26	7	-	-	-	-	-
Burg township	15	46 875	-	4	6	-	2	-	3	-	20.0
Center Point township	244	26 250	36	84	74	36	-	8	6	-	5.7
Clay township	85	36 563	5	28	19	7	16	10	-	-	11.8
County Line township	207	38 750	5	59	78	51	4	4	-	6	4.8
Dillard township	119	30 938	28	22	27	29	9	2	-	2	3.4
Duckett township	14	26 250	3	2	7	-	2	-	-	-	-
Franklin township	134	26 000	38	27	49	11	3	6	-	-	4.5
Holly Creek township	94	42 813	5	16	42	20	-	-	4	7	11.7
Madison township	671	27 736	103	177	261	92	10	15	7	6	4.2
Dierks city	470	27 900	78	118	179	69	10	8	7	1	3.4
Mineral Springs township	505	29 943	53	156	184	68	25	16	3	-	3.8
Mineral Springs city	464	29 853	51	145	174	58	22	11	3	-	3.0
Mountain township	137	31 042	25	29	35	26	6	10	2	4	11.7
Muddy Fork township	65	50 417	11	17	4	25	-	8	-	-	12.3
Nashville township	2 444	26 766	356	765	683	400	121	71	7	41	4.9
Nashville city	1 873	23 480	321	683	449	290	59	34	7	30	3.8
Saline township	45	52 250	-	6	12	22	5	-	-	-	-

Table 13. **Household Income in 1999: 2000**—Con.

[Data based on a sample (except Tables 65-68). For information on confidentiality protection, coverage, sampling error, and nonsampling error, see Appendix G.
For location of definitions, see "How to Use This Census Report"]

State County County Subdivision Place	Total households	Median income in 1999 (dollars)	Household income in 1999: Less than $10,000	$10,000 to $24,999	$25,000 to $49,999	$50,000 to $74,999	$75,000 to $99,999	$100,000 to $149,999	$150,000 to $199,999	$200,000 or more	Percent of households with income in 1999 of $100,000 or more
Howard County—Con.											
Saratoga township	104	25 000	14	38	29	14	4	3	2	-	4.8
Tollette township	139	24 688	36	34	56	9	4	-	-	-	-
Tollette town	139	24 688	36	34	56	9	4	-	-	-	-
Umpire township	105	36 875	12	29	29	15	7	6	7	-	12.4
Independence County	13 479	31 920	1 719	3 523	4 652	2 353	674	268	108	182	4.1
Ashley township	522	30 814	59	138	239	73	6	-	-	7	1.3
Barren township	476	39 167	18	77	247	106	12	16	-	-	3.4
Cave City city (part)	29	35 625	4	8	12	5	-	-	-	-	-
Big Bottom township	548	27 895	85	163	190	72	28	6	-	4	1.8
Newark city (part)	464	27 632	75	143	149	64	26	3	-	4	1.5
Black River township	109	26 750	14	37	33	17	3	3	-	2	4.6
Cushman township	380	29 063	48	117	139	53	18	2	-	3	1.3
Cushman town (part)	72	24 231	10	30	17	6	4	2	-	3	6.9
Departee township	100	30 000	23	22	28	23	4	-	-	-	-
Dota township	310	36 250	30	66	119	68	11	9	-	7	5.2
Fairview township	561	30 913	80	151	212	84	21	8	-	5	2.3
Pleasant Plains town	101	22 188	21	35	34	11	-	-	-	-	-
Gainsboro township	383	31 917	42	116	128	79	9	9	-	-	2.3
Greenbrier township	670	31 436	18	182	331	92	24	23	-	-	3.4
Hill township	127	28 125	-	51	47	23	6	-	-	-	-
Huff township	247	37 031	36	56	88	54	6	-	7	-	2.8
Jefferson township	110	26 029	12	36	35	27	-	-	-	-	-
Liberty township	253	30 673	45	57	98	36	17	-	-	-	-
Logan township	60	29 750	2	19	19	9	11	-	-	-	-
McHue township	1 533	32 250	201	404	464	318	81	27	-	38	4.2
Batesville city (part)	-	-	-	-	-	-	-	-	-	-	(X)
Magness township	180	27 969	26	49	69	23	9	2	-	2	2.2
Magness town	73	27 969	21	14	28	6	-	2	-	2	5.5
Marshell township	65	31 250	15	11	32	6	1	-	-	-	-
Moorefield township	886	50 000	42	178	223	250	92	41	24	36	11.4
Batesville city (part)	488	61 923	26	57	86	170	78	31	17	23	14.5
Moorefield town	65	26 875	2	23	28	9	-	-	3	-	4.6
Oil Trough township	278	31 875	29	74	115	48	10	-	2	-	0.7
Oil Trough town	83	31 528	12	20	32	13	4	-	2	-	2.4
Relief township	164	24 844	15	69	47	20	8	5	-	-	3.0
Rosie township	237	34 375	24	55	106	25	-	7	6	14	11.4
Ruddell township	3 966	28 868	690	1 088	1 250	520	231	74	60	53	4.7
Batesville city (part)	3 330	30 023	608	864	1 069	465	173	61	44	46	4.5
Salado township	292	40 208	25	47	109	89	-	11	7	4	7.5
Union township	144	28 906	13	46	55	24	6	-	-	-	-
Cushman town (part)	88	27 500	11	29	29	16	3	-	-	-	-
Washington township	375	29 297	67	109	83	97	11	8	-	-	2.1
White River township	341	35 563	41	72	118	69	30	11	-	-	3.2
Sulphur Rock town	164	30 000	29	47	47	30	9	2	-	-	1.2
Wycough township	162	50 208	19	33	28	48	19	6	2	7	9.3
Newark city (part)	15	55 625	-	-	5	7	1	2	-	-	13.3
Izard County	5 396	25 670	940	1 699	1 818	580	208	97	22	32	2.8
Athens township	70	24 500	7	29	16	-	18	-	-	-	-
Baker township	88	28 654	9	24	45	10	-	-	-	-	-
Horseshoe Bend city (part)	17	29 250	-	5	8	4	-	-	-	-	-
Oxford city (part)	3	28 750	-	-	3	-	-	-	-	-	-
Barren Fork township	211	28 173	44	49	85	22	6	5	-	-	2.4
Mount Pleasant town (part)	113	20 208	32	33	31	13	2	2	-	-	1.8
Big Spring township	84	31 786	6	17	38	13	7	3	-	-	3.6
Bryan township	181	19 306	30	69	52	19	7	4	-	-	2.2
Claiborne township	52	33 214	6	10	19	9	8	-	-	-	-
Calico Rock city (part)	-	-	-	-	-	-	-	-	-	-	(X)
Drytown township	129	30 250	14	42	38	28	6	1	-	-	0.8
Mount Pleasant town (part)	39	29 583	8	9	12	7	3	-	-	-	-
Franklin township	172	23 077	44	52	40	17	11	6	2	-	4.7
Franklin town (part)	87	19 750	26	31	17	4	7	2	-	-	2.3
Horseshoe Bend city (part)	4	31 250	-	-	4	-	-	-	-	-	-
Gid township	105	32 639	15	25	33	22	6	4	-	-	3.8
Guion township	65	22 083	15	18	20	5	5	2	-	-	3.1
Guion town	38	16 875	13	12	9	2	-	2	-	-	5.3
Guthrie township	71	30 521	6	25	18	9	7	6	-	-	8.5
Jefferson township	1 174	26 544	152	393	444	118	41	14	-	12	2.2
Franklin town (part)	-	-	-	-	-	-	-	-	-	-	(X)
Horseshoe Bend city (part)	1 093	26 391	137	375	417	113	30	9	-	12	1.9
Lacrosse township	94	26 500	17	24	38	8	2	4	-	1	5.3
Melbourne city (part)	3	3 750	3	-	-	-	-	-	-	-	-
Lafferty township	39	18 750	8	14	17	-	-	-	-	-	-
Lunenburg township	64	15 000	24	10	22	5	3	-	-	-	-
Mill Creek township	844	23 194	171	277	243	112	22	13	4	2	2.3
Melbourne city (part)	717	22 610	151	240	208	93	16	5	2	2	1.3
Mount Olive township	38	21 250	12	14	6	-	-	6	-	-	15.8
Newburg township	251	29 911	34	72	93	29	4	12	3	4	7.6
Oxford city (part)	4	21 250	1	2	-	1	-	-	-	-	-
New Hope township	349	21 813	72	122	117	28	5	5	-	-	1.4
Oxford city (part)	254	22 222	50	90	81	23	5	5	-	-	2.0
Pleasant Hill township	123	27 813	21	40	40	18	-	4	-	-	3.3
Sage township	101	33 125	12	13	52	14	8	2	-	-	2.0
Melbourne city (part)	11	44 063	-	2	7	2	-	-	-	-	-
Strawberry township	94	22 857	24	29	35	3	3	-	-	-	-
Union township	781	23 821	153	254	265	57	21	6	12	13	4.0
Calico Rock city (part)	418	23 200	92	135	132	30	18	2	4	5	2.6
Pineville town	104	25 000	9	43	46	2	-	4	-	-	3.8
Violet Hill township	148	25 833	26	47	35	27	12	-	1	-	0.7
White River township	68	20 500	18	30	7	7	6	-	-	-	-
Jackson County	6 981	25 081	1 228	2 253	2 020	910	241	204	47	78	4.7
Barren township	373	25 625	49	135	110	59	4	16	-	-	4.3
Bateman township	11	20 208	5	6	-	-	-	-	-	-	-
Newport city (part)	-	-	-	-	-	-	-	-	-	-	(X)
Bird township	945	25 031	146	326	283	140	34	13	2	1	1.7

Table 13. **Household Income in 1999: 2000**—Con.

[Data based on a sample (except Tables 65-68). For information on confidentiality protection, coverage, sampling error, and nonsampling error, see Appendix G.
For location of definitions, see "How to Use This Census Report"]

State County County Subdivision Place	Total households	Median income in 1999 (dollars)	Household income in 1999: Less than $10,000	$10,000 to $24,999	$25,000 to $49,999	$50,000 to $74,999	$75,000 to $99,999	$100,000 to $149,999	$150,000 to $199,999	$200,000 or more	Percent of households with income in 1999 of $100,000 or more
Jackson County—Con.											
Bird township—Con.											
Tuckerman city (part)	721	27 393	120	207	241	108	31	11	2	1	1.9
Breckenridge township	212	28 906	22	71	83	17	5	5	7	2	6.6
Tupelo town	65	27 614	12	20	27	4	-	-	-	2	3.1
Weldon town	39	27 188	6	10	10	7	3	3	-	-	7.7
Bryan township	35	26 719	-	12	23	-	-	-	-	-	-
Cache township	114	23 036	14	54	25	16	5	-	-	-	-
Cow Lake township	195	21 979	31	77	64	19	1	-	-	3	1.5
Beedeville town	44	34 375	4	10	24	3	-	-	-	3	6.8
Glaize township	332	26 818	34	124	129	45	-	-	-	-	-
Glass township	456	25 682	82	140	169	40	17	6	2	-	1.8
Swifton city	341	24 375	60	112	121	28	12	6	2	-	2.3
Grubbs township	280	19 861	54	108	70	36	5	7	-	-	2.5
Grubbs town	186	23 929	42	54	61	21	1	7	-	-	3.8
Jefferson township	488	30 652	80	112	186	64	31	6	5	4	3.1
Campbell Station town	98	37 778	12	19	37	26	-	-	-	4	4.1
Diaz city (part)	80	39 583	9	17	21	18	12	-	3	-	3.8
Jacksonport town	105	26 563	19	31	31	11	7	4	2	-	5.7
Tuckerman city (part)	19	17 917	9	6	-	2	-	2	-	-	10.5
Richwoods township	149	21 094	31	48	61	9	-	-	-	-	-
Amagon town	37	15 938	11	14	10	2	-	-	-	-	-
Union township	3 247	24 718	663	980	781	450	139	144	31	59	7.2
Diaz city (part)	377	31 250	66	86	109	78	20	6	6	6	4.8
Newport city (part)	2 611	24 006	569	789	619	320	106	138	25	45	8.0
Village township	144	23 750	17	60	36	15	-	7	-	9	11.1
Diaz city (part)	-	-	-	-	-	-	-	-	-	-	(X)
Newport city (part)	62	38 125	11	14	20	10	-	7	-	-	11.3
Jefferson County	30 555	31 327	4 948	7 737	9 019	4 836	2 319	1 182	235	279	5.6
Barraque township	838	39 881	66	149	305	214	74	26	4	-	3.6
Redfield city	457	36 302	47	104	153	100	32	21	-	-	4.6
Bogy township	70	40 000	11	15	21	23	-	-	-	-	-
Bolivar township	190	27 500	57	29	65	13	16	-	10	-	5.3
Dudley Lake township	211	19 107	52	78	26	51	-	4	-	-	1.9
Dunnington township	182	12 417	62	59	23	13	25	-	-	-	-
Wabbaseka city	96	14 792	25	39	23	5	4	-	-	-	-
Jefferson township	796	48 300	43	121	251	211	89	74	7	-	10.2
Melton township	314	35 104	11	106	97	40	27	33	-	-	10.5
Niven township	744	45 000	49	144	247	146	81	71	-	6	10.3
Old River township	46	22 273	13	11	19	-	3	-	-	-	-
Pastoria township	119	25 795	41	15	50	-	13	-	-	-	-
Plum Bayou township	652	24 750	176	151	173	92	18	27	9	6	6.4
Altheimer city	387	17 872	139	105	67	56	4	8	2	6	4.1
Sherrill town	48	29 375	8	8	24	3	-	5	-	-	10.4
Richland township	141	21 417	23	54	49	5	10	-	-	-	-
Roberts township	190	26 364	36	47	71	29	1	4	2	-	3.2
Humphrey city (part)	167	26 534	31	39	65	25	1	4	2	-	3.6
Spring township	1 133	40 554	77	196	423	210	145	73	9	-	7.2
Talladega township	537	34 306	50	160	136	106	78	-	-	7	1.3
Vaugine township	19 873	27 310	3 795	5 466	5 666	2 733	1 223	582	169	239	5.0
Pine Bluff city	19 768	27 247	3 770	5 457	5 624	2 728	1 199	582	169	239	5.0
Victoria township	129	34 375	-	40	66	23	-	-	-	-	-
Villemont township	36	21 875	-	23	13	-	-	-	-	-	-
Washington township	3 472	40 604	323	696	1 055	727	396	229	25	21	7.9
White Hall city	1 756	52 045	94	258	499	436	267	172	17	13	11.5
Whiteville township	882	41 500	63	177	263	200	120	59	-	-	6.7
Johnson County	8 704	27 910	1 274	2 626	2 897	1 253	337	212	27	78	3.6
Batson township	90	22 813	17	35	29	6	2	1	-	-	1.1
Dickerson-Hill township	55	18 125	14	18	14	7	-	2	-	-	3.6
Grant township	574	23 056	115	193	148	85	16	9	4	4	3.0
Coal Hill city	429	23 490	87	142	120	54	11	9	2	4	3.5
Hickey township	188	31 667	17	48	68	30	-	6	-	19	13.3
Horsehead township	261	31 250	28	75	81	59	12	-	6	-	2.3
Howell township	437	34 450	35	128	150	78	28	16	-	2	4.1
Knoxville city (part)	189	31 250	17	56	69	18	14	13	-	2	7.9
King township	365	34 306	37	56	148	74	31	19	-	-	5.2
Lee township	92	29 844	3	25	38	19	7	-	-	-	-
Low Gap township	40	40 000	3	7	15	10	3	-	-	2	5.0
McKennon township	318	26 765	31	116	119	38	7	7	-	-	2.2
Mulberry township	78	25 500	16	22	29	9	-	-	-	2	2.6
Perry township	318	26 944	49	96	89	62	10	12	-	-	3.8
Pittsburg township	602	27 288	98	149	228	93	27	7	-	-	1.2
Knoxville city (part)	4	31 250	-	-	4	-	-	-	-	-	-
Lamar city (part)	341	25 707	56	108	114	46	10	7	-	-	2.1
Prairie township	402	28 077	60	125	128	48	24	12	5	-	4.2
Clarksville city (part)	98	35 000	20	25	28	13	5	7	-	-	7.1
Red Lick township	476	29 712	46	136	173	80	24	12	-	5	3.6
Sherman township	134	25 833	24	40	50	12	5	3	-	-	2.2
Spadra township	3 763	27 019	604	1 183	1 231	482	123	97	8	35	3.7
Clarksville city (part)	2 824	24 452	484	951	878	345	69	65	6	26	3.4
Lamar city (part)	192	20 625	48	72	35	20	8	9	-	-	4.7
Stonewall township	140	32 045	-	50	57	21	6	-	-	6	4.3
Ward township	371	23 063	77	124	102	40	12	9	4	3	4.3
Hartman city	245	22 891	43	93	63	27	12	2	2	3	2.9
Lafayette County	3 406	24 831	659	1 053	947	439	184	79	11	34	3.6
Baker township	989	22 796	219	309	276	122	48	12	3	-	1.5
Stamps city (part)	834	22 194	187	268	243	102	22	12	-	-	1.4
French township	135	27 813	10	45	36	18	10	11	-	5	11.9
Hadley township	459	29 271	59	129	157	64	27	16	2	5	5.0
Buckner city	135	24 063	17	52	51	9	3	3	-	-	2.2
Stamps city (part)	-	-	-	-	-	-	-	-	-	-	(X)
La Grange township	207	29 659	39	48	58	41	13	1	-	7	3.9
Lewisville city (part)	39	38 750	12	6	7	2	11	1	-	-	2.6
Mars Hill township	54	35 833	3	18	23	10	-	-	-	-	-
Roane township	575	17 094	161	190	127	52	22	10	-	13	4.0

Table 13. **Household Income in 1999: 2000**—Con.

[Data based on a sample (except Tables 65-68). For information on confidentiality protection, coverage, sampling error, and nonsampling error, see Appendix G.
For location of definitions, see "How to Use This Census Report"]

State County County Subdivision Place	Total households	Median income in 1999 (dollars)	Household income in 1999: Less than $10,000	$10,000 to $24,999	$25,000 to $49,999	$50,000 to $74,999	$75,000 to $99,999	$100,000 to $149,999	$150,000 to $199,999	$200,000 or more	Percent of households with income in 1999 of $100,000 or more
Lafayette County—Con.											
Roane township—Con.											
Bradley city	229	14 375	91	71	39	22	2	4	-	-	1.7
Russell township	67	22 188	7	32	2	12	11	3	-	-	4.5
Steel township	606	25 000	123	180	167	85	33	12	2	4	3.0
Lewisville city (part)	445	26 484	67	146	136	53	28	9	2	4	3.4
Walker Creek township	314	29 250	38	102	101	35	20	14	4	-	5.7
Lawrence County	7 144	27 139	1 224	2 064	2 465	931	254	140	36	30	2.9
Annieville township	162	26 607	26	46	58	16	7	6	3	-	5.6
Ashland township	104	26 607	13	30	39	16	1	1	4	-	4.8
Minturn town	51	23 036	13	18	12	6	1	1	-	-	2.0
Black River township	217	26 544	36	62	95	18	3	3	-	-	1.4
Powhatan town	16	31 875	2	3	9	2	-	-	-	-	-
Black Rock township	496	26 761	72	145	196	59	12	9	-	3	2.4
Black Rock city (part)	296	22 407	59	99	105	18	9	6	-	-	2.0
Boas township	1 230	24 915	244	373	375	165	39	20	9	5	2.8
Hoxie city	1 127	24 726	229	339	345	156	29	20	9	-	2.6
Cache township	57	38 750	9	16	18	14	-	-	-	-	-
Campbell township	2 258	29 070	372	582	830	359	59	46	6	4	2.5
College City town	72	27 500	13	17	32	6	4	-	-	-	-
Walnut Ridge city	2 043	28 953	334	541	744	313	55	46	6	4	2.7
Dent township	422	25 833	73	133	131	55	15	11	2	2	3.6
Imboden town	305	24 489	67	90	95	36	11	2	2	2	2.0
Dowell township	155	29 271	19	43	52	29	6	-	-	6	3.9
Duty township	225	20 938	55	74	59	15	17	4	-	1	2.2
Black Rock city (part)	-	-	-	-	-	-	-	-	-	-	(X)
Portia town	197	21 250	47	59	56	13	17	4	-	1	2.5
Eaton township	108	37 000	13	20	52	17	4	2	-	-	1.9
Flat Creek township	48	31 071	6	13	24	3	2	-	-	-	-
Jesup township	56	25 000	4	24	11	17	-	-	-	-	-
Lawrence township	93	29 904	9	25	26	19	4	10	-	-	10.8
Marion township	152	20 833	36	53	41	8	14	-	-	-	-
Alicia town	60	20 833	3	31	16	4	6	-	-	-	-
Morgan township	246	26 406	40	74	87	23	16	6	-	-	2.4
Lynn town	142	22 778	23	56	37	14	6	6	-	-	4.2
Promised Land township	177	35 625	20	45	65	17	8	9	8	5	12.4
Sedgwick town	43	20 417	5	20	14	1	3	-	-	-	-
Reeds Creek township	363	24 313	68	119	87	46	30	11	2	-	3.6
Strawberry town	114	23 438	24	38	29	8	11	4	-	-	3.5
Richwoods township	67	21 750	8	27	17	13	2	-	-	-	-
Spring River township	164	23 958	25	62	67	3	2	1	2	2	3.0
Ravenden town (part)	20	28 750	-	-	20	-	-	-	-	-	-
Strawberry township	151	26 250	30	40	53	14	13	1	-	-	0.7
Smithville town	36	36 250	12	4	14	5	1	-	-	-	-
Thacker township	193	19 911	46	58	82	5	-	-	-	2	1.0
Ravenden town (part)	191	20 417	44	58	82	5	-	-	-	2	1.0
Lee County	4 208	20 510	1 032	1 357	1 144	436	108	61	37	33	3.1
Big Creek township	34	11 250	17	4	13	-	-	-	-	-	-
Council township	16	26 250	-	8	6	2	-	-	-	-	-
Fleener township	156	25 385	25	51	44	20	16	-	-	-	-
Hampton township	368	20 303	79	145	77	51	10	6	-	-	1.6
Moro town	104	27 857	22	29	33	14	6	-	-	-	-
Hardy township	-	-	-	-	-	-	-	-	-	-	(X)
Independence township	2 432	19 486	648	778	655	224	51	42	10	24	3.1
Marianna city	1 967	17 643	569	657	497	154	47	26	10	7	2.2
Oak Forest township	156	23 214	54	29	53	13	-	-	7	-	4.5
Richland township	348	23 478	92	96	76	45	13	9	14	3	7.5
LaGrange town	55	22 708	9	24	11	4	-	7	-	-	12.7
Rondo town	92	15 000	32	30	14	9	2	2	-	3	5.4
St. Francis township	103	33 393	7	20	47	11	18	-	-	-	-
Spring Creek township	257	19 306	66	81	84	18	-	2	6	-	3.1
Aubrey town	92	19 167	10	44	28	8	-	2	-	-	2.2
Texas township	182	20 500	15	80	48	33	-	-	-	6	3.3
Union township	156	22 167	29	65	41	19	-	2	-	-	1.3
Haynes town	65	19 583	19	24	19	1	-	2	-	-	3.1
Lincoln County	4 259	29 607	704	1 114	1 417	594	274	107	18	31	3.7
Auburn township	78	42 500	-	17	41	9	7	2	2	-	5.1
Bartholomew township	294	23 824	87	68	91	29	8	9	-	2	3.7
Cane Creek township	1 533	31 615	257	369	483	230	135	45	9	5	3.8
Star City city	870	32 197	155	200	279	119	84	26	3	4	3.8
Choctaw township	282	26 071	63	69	99	38	3	5	-	5	3.5
Grady city	191	22 321	45	56	58	22	3	5	-	2	3.7
Gould township	590	20 893	164	181	143	73	13	6	2	8	2.7
Gould city	509	19 031	164	154	113	55	7	6	2	8	3.1
Kimbrough township	34	27 500	7	4	18	1	4	-	-	-	-
Lone Pine township	288	29 479	28	78	100	35	39	4	-	4	2.8
Mill Creek township	108	26 765	6	36	34	16	9	-	-	7	6.5
Owen township	394	37 308	36	92	147	69	37	13	-	-	3.3
Smith township	146	26 552	6	49	62	11	7	6	5	-	7.5
Spring township	332	33 947	29	102	119	64	12	6	-	-	1.8
Wells Bayou township	180	33 529	21	49	80	19	-	11	-	-	6.1
Little River County	5 482	29 417	873	1 423	1 709	859	334	228	19	37	5.2
Arden township	128	35 000	20	32	33	33	10	-	-	-	-
Arkinda township	31	8 375	22	5	4	-	-	-	-	-	-
Burke township	122	31 250	14	34	40	19	6	9	-	-	7.4
Caney township	113	24 875	19	38	23	9	13	11	-	-	9.7
Cleveland township	342	37 000	23	82	114	83	33	7	-	-	2.0
Wilton town	155	31 696	11	52	48	29	12	3	-	-	1.9
Franklin township	466	31 538	49	124	174	98	-	12	-	9	4.5
Jackson township	778	27 000	122	231	267	112	33	9	2	2	1.7
Foreman city	483	22 176	105	159	113	75	23	6	-	2	1.7
Jeff Davis township	136	25 278	14	53	41	18	5	5	-	-	3.7
Jefferson township	2 210	27 782	470	505	629	292	134	146	17	17	8.1
Ashdown city	1 889	26 754	441	420	521	240	116	128	6	17	8.0

Table 13. **Household Income in 1999: 2000**—Con.

[Data based on a sample (except Tables 65-68). For information on confidentiality protection, coverage, sampling error, and nonsampling error, see Appendix G.
For location of definitions, see "How to Use This Census Report"]

State County County Subdivision Place	Total households	Median income in 1999 (dollars)	Household income in 1999: Less than $10,000	$10,000 to $24,999	$25,000 to $49,999	$50,000 to $74,999	$75,000 to $99,999	$100,000 to $149,999	$150,000 to $199,999	$200,000 or more	Percent of households with income in 1999 of $100,000 or more
Little River County—Con.											
Jewell township	86	30 625	9	25	20	19	9	4	-	-	4.7
Johnson township	282	28 690	30	87	101	49	12	3	-	-	1.1
Ogden town	81	26 250	3	36	18	17	4	3	-	-	3.7
Lick Creek township	167	25 268	22	60	57	11	17	-	-	-	-
Little River township	163	30 078	18	49	56	22	13	5	-	-	3.1
Winthrop city	75	25 313	14	23	23	12	1	2	-	-	2.7
Red River township	235	39 917	23	35	72	58	30	8	-	9	7.2
Richland township	25	17 250	8	8	-	-	-	9	-	-	36.0
Wallace township	198	33 333	10	55	78	36	19	-	-	-	-
Logan County	8 733	28 344	1 273	2 580	3 050	1 185	329	184	55	77	3.6
Barber township	115	41 042	9	35	39	15	12	5	-	-	4.3
Blue Mountain township	65	24 688	11	22	29	2	-	1	-	-	1.5
Blue Mountain town	44	16 500	11	21	11	1	-	-	-	-	-
Boone township	2 212	28 447	344	612	752	317	118	42	17	10	3.1
Booneville city	1 621	26 627	273	490	541	206	67	25	9	10	2.7
Cane Creek township	181	28 542	32	44	48	45	-	-	8	4	6.6
Cauthron township	103	26 719	6	40	39	18	-	-	-	-	-
Clark township	395	37 212	42	89	162	69	21	4	-	8	3.0
Paris city (part)	-	-	-	-	-	-	-	-	-	-	(X)
Subiaco town	150	38 182	10	34	76	25	2	1	-	2	2.0
Delaware township	316	25 000	56	102	84	41	13	20	-	-	6.3
Driggs township	186	25 595	11	77	91	3	4	-	-	-	-
Ellsworth township	247	34 097	19	61	85	66	-	11	5	-	6.5
Johnson township	82	27 000	2	35	33	5	2	-	5	-	6.1
Logan township	189	35 938	5	47	74	50	7	-	-	6	3.2
Scranton city (part)	-	-	-	-	-	-	-	-	-	-	(X)
Mountain township	41	35 179	5	15	15	4	2	-	-	-	-
Petit Jean township	148	19 375	38	51	49	-	-	4	-	6	6.8
Reveilee township	598	29 052	85	168	221	94	21	2	-	7	1.5
Magazine city	353	27 438	49	108	133	33	21	2	-	7	2.5
River township	237	29 554	37	62	78	39	6	9	-	6	6.3
Morrison Bluff town	30	38 750	7	5	10	3	-	2	-	3	16.7
Scranton city (part)	80	26 000	20	18	27	9	3	-	-	3	3.8
Roseville township	96	31 364	21	18	57	-	-	-	-	-	-
Shoal Creek township	298	24 423	40	112	93	33	15	-	5	-	1.7
Short Mountain township	2 142	24 934	405	669	665	240	64	66	13	20	4.6
Paris city (part)	1 537	25 424	272	487	486	160	58	51	6	17	4.8
Six Mile township	459	29 485	42	154	176	52	17	8	-	10	3.9
Caulksville town	102	30 000	13	32	32	13	10	-	-	2	2.0
Ratcliff city	80	23 000	12	32	21	8	7	-	-	-	-
Sugar Creek township	181	30 750	13	49	95	13	6	5	-	-	2.8
Tomlinson township	158	29 265	24	38	70	21	5	-	-	-	-
Washburn township	284	37 639	26	80	95	58	16	7	2	-	3.2
Lonoke County	19 257	40 314	1 806	3 748	6 238	4 325	1 908	990	142	100	6.4
Butler township	723	37 163	82	158	232	179	40	27	-	5	4.4
Carlisle township	1 100	28 824	176	322	323	153	51	46	17	12	6.8
Carlisle city	926	30 086	165	249	290	124	40	35	17	6	6.3
Caroline township	1 108	39 242	109	197	371	271	83	53	22	2	6.9
Austin city (part)	227	43 906	18	35	75	62	24	10	3	-	5.7
Cabot city (part)	-	-	-	-	-	-	-	-	-	-	(X)
Ward city (part)	187	34 911	26	40	59	34	17	9	-	2	5.9
Cleveland township	118	41 250	-	34	35	29	20	-	-	-	-
Crooked Creek township	285	22 011	70	89	72	40	4	4	2	4	3.5
Allport town	44	17 500	16	18	5	-	-	-	2	3	11.4
Humnoke city	111	21 528	27	37	27	17	2	-	-	1	0.9
Dortch township	42	12 143	15	7	7	13	-	-	-	-	-
Scott CDP (part)	14	21 250	-	7	7	-	-	-	-	-	-
Eagle township	342	51 333	20	37	106	124	55	-	-	-	-
Fletcher township	74	31 905	-	21	41	6	-	-	-	6	8.1
Furlow township	351	32 180	5	86	149	74	37	-	-	-	-
Goodrum township	765	44 148	33	141	279	173	37	77	15	10	13.3
Gray township	1 293	33 102	79	387	465	242	91	19	10	-	2.2
Gum Woods township	1 269	30 114	232	314	436	150	90	44	3	-	3.7
England city	1 186	28 516	232	298	379	140	90	44	3	-	4.0
Hamilton township	73	30 446	16	18	19	20	-	-	-	-	-
Indian Bayou township	115	29 135	8	26	53	21	2	2	1	2	4.3
Coy town	39	26 406	4	11	15	6	2	-	1	-	2.6
Isbell township	46	31 667	6	9	14	17	-	-	-	-	-
Lafayette township	125	43 125	15	25	31	35	2	13	2	2	13.6
Keo town	103	40 250	14	25	23	22	2	13	2	2	16.5
Lonoke township	1 863	35 075	243	497	464	380	182	74	11	12	5.2
Lonoke city	1 579	31 558	223	454	420	292	122	51	11	6	4.3
Magness township	681	47 367	24	84	267	162	78	57	7	2	9.7
Cabot city (part)	128	73 750	-	13	14	38	9	47	5	2	42.2
Oak Grove township	1 212	49 531	81	126	405	330	150	91	12	17	9.9
Cabot city (part)	60	104 457	-	-	9	-	19	24	-	8	53.3
Pettus township	61	58 036	-	17	7	12	20	5	-	-	8.2
Prairie township	149	52 361	7	22	37	58	16	9	-	-	6.0
Pulaski township	140	36 000	10	30	69	31	-	-	-	-	-
Richwoods township	67	27 292	8	20	17	8	14	-	-	-	-
Scott township	27	28 958	-	10	11	6	-	-	-	-	-
Totten township	126	49 000	8	6	53	6	45	8	-	-	6.3
Walls township	70	17 500	35	-	35	-	-	-	-	-	-
Ward township	1 111	35 477	108	249	448	182	44	70	10	-	7.2
Ward city (part)	734	32 206	97	179	290	116	23	29	-	-	4.0
Williams township	134	52 143	-	43	18	55	9	9	-	-	6.7
York township	5 787	49 114	416	773	1 774	1 548	838	382	30	26	7.6
Austin city (part)	5	90 271	-	-	2	-	3	-	-	-	-
Cabot city (part)	5 268	48 583	378	685	1 673	1 419	729	346	25	13	7.3
Madison County	5 457	27 895	830	1 629	1 937	655	217	113	33	43	3.5
Alabam township	407	28 750	62	116	157	43	10	19	-	-	4.7
Bohannon township	170	17 857	15	88	20	17	24	-	6	-	3.5
Boston township	97	32 375	5	27	44	16	2	3	-	-	3.1
Bowen township	160	36 591	15	38	68	19	11	9	-	-	5.6

Table 13. **Household Income in 1999: 2000**—Con.

[Data based on a sample (except Tables 65-68). For information on confidentiality protection, coverage, sampling error, and nonsampling error, see Appendix G.
For location of definitions, see "How to Use This Census Report"]

State County County Subdivision Place	Total households	Median income in 1999 (dollars)	Household income in 1999: Less than $10,000	$10,000 to $24,999	$25,000 to $49,999	$50,000 to $74,999	$75,000 to $99,999	$100,000 to $149,999	$150,000 to $199,999	$200,000 or more	Percent of households with income in 1999 of $100,000 or more
Madison County—Con.											
California township	420	27 563	54	137	148	40	24	17	-	-	4.0
Hilburn township	175	22 604	35	64	56	5	11	-	-	4	2.3
St. Paul town	56	25 625	4	23	20	5	4	-	-	-	-
Japton township	165	32 216	20	34	83	28	-	-	-	-	-
Kentucky township	101	22 917	25	28	20	19	5	-	4	-	4.0
Kings River township	272	28 125	41	78	96	44	13	-	-	-	-
Lamar township	313	26 354	28	122	103	40	15	5	-	-	1.6
Lincoln township	89	18 092	17	42	28	-	2	-	-	-	-
Marble township	136	38 654	29	23	38	30	5	9	-	2	8.1
Mill Creek township	231	32 014	24	59	105	32	5	4	-	2	2.6
Prairie township	505	34 135	45	119	222	75	8	12	17	7	7.1
Hindsville town	28	22 500	5	12	9	-	2	-	-	-	-
Purdy township	175	26 641	40	37	59	24	15	-	-	-	-
Richland township	186	24 000	32	67	64	12	6	5	-	-	2.7
Valley township	197	23 669	36	79	73	9	-	-	-	-	-
Venus township	70	24 500	6	30	28	6	-	-	-	-	-
War Eagle township	1 316	28 617	245	332	443	176	56	30	6	28	4.9
Huntsville city	723	25 288	159	198	221	82	26	20	6	11	5.1
Wharton Creek township	150	13 889	46	55	27	17	5	-	-	-	-
White River township	122	24 423	10	54	55	3	-	-	-	-	-
Marion County	6 762	26 737	1 015	2 111	2 337	852	241	126	36	44	3.0
Bearden township	42	36 250	-	17	25	-	-	-	-	-	-
Big Creek township	-	-	-	-	-	-	-	-	-	-	(X)
Big Springs township	103	18 750	24	36	31	5	2	-	5	-	4.9
Blythe township	299	25 990	51	89	93	54	10	-	2	-	0.7
Pyatt town	93	19 583	24	32	23	12	2	-	-	-	-
Buffalo township	41	6 250	26	-	15	-	-	-	-	-	-
Cedar Creek township	23	19 844	-	12	11	-	-	-	-	-	-
Crockett township	57	25 938	14	13	25	5	-	-	-	-	-
Crooked Creek township	229	39 766	23	50	86	52	18	-	-	-	-
De Soto township	127	23 542	7	60	30	22	-	-	8	-	6.3
Dodd City township	186	27 955	25	51	73	29	6	2	-	-	1.1
Franklin township	163	30 694	6	51	60	24	8	-	-	14	8.6
Hampton township	129	16 806	48	19	35	22	-	-	5	-	3.9
Independence township	85	24 875	-	43	31	11	-	-	-	-	-
James Creek township	1 376	28 320	222	375	465	191	53	58	-	12	5.1
Bull Shoals city	991	27 139	140	311	334	130	38	26	-	12	3.8
Jefferson township	14	33 750	-	-	14	-	-	-	-	-	-
Keesee township	110	23 750	9	48	31	9	4	9	-	-	8.2
Keeter township	87	17 232	24	29	34	-	-	-	-	-	-
Liberty township	63	24 750	17	15	10	13	-	8	-	-	12.7
North Fork township	378	26 000	37	142	108	36	36	9	10	-	5.0
North Joe Burleson township	56	28 750	11	13	25	7	-	-	-	-	-
Prairie township	138	27 778	17	38	79	4	-	-	-	-	-
South Joe Burleson township	47	32 656	5	18	24	-	-	-	-	-	-
Sugarloaf township	149	29 375	10	52	48	29	10	-	-	-	-
Summit township	625	26 653	91	201	240	64	17	10	-	2	1.9
Summit city	220	22 500	31	85	80	17	2	5	-	-	2.3
Yellville city (part)	142	28 125	17	45	54	22	-	2	-	2	2.8
Union township	649	24 776	153	175	228	59	19	13	-	2	2.3
Yellville city (part)	396	25 333	93	103	145	34	10	9	-	2	2.8
Water Creek township	315	25 521	21	134	101	40	13	-	6	-	1.9
White River township	1 271	26 050	174	430	415	176	45	17	-	14	2.4
Flippin city	605	19 395	122	266	160	39	11	5	-	2	1.2
Miller County	15 691	30 951	2 462	4 010	4 558	2 769	1 024	578	138	152	5.5
Beech township	1 172	33 125	166	266	443	209	80	8	-	-	0.7
Fouke town	300	25 192	58	91	97	44	10	-	-	-	-
Cleveland township	881	34 181	85	203	307	169	66	45	-	6	5.8
Cut Off township	59	25 625	9	19	24	7	-	-	-	-	-
Days Creek township	339	32 560	42	74	140	48	28	7	-	-	2.1
Garland township	12 403	30 852	2 018	3 175	3 390	2 236	815	500	138	131	6.2
Texarkana city (part)	10 540	31 343	1 739	2 631	2 912	1 923	689	393	138	115	6.1
Homan township	74	28 750	-	37	28	-	9	-	-	-	-
Texarkana city (part)	-	-	-	-	-	-	-	-	-	-	(X)
Red River township	157	16 979	36	61	39	8	6	3	-	4	4.5
Garland town	136	17 500	34	48	39	6	6	3	-	-	2.2
Sulphur township	606	26 667	106	175	187	92	20	15	-	11	4.3
Mississippi County	19 309	27 479	3 617	5 266	5 772	2 612	1 198	589	122	133	4.4
Big Lake township	1 624	26 813	274	480	501	225	103	23	9	9	2.5
Manila city	1 189	24 896	235	362	330	164	71	9	9	9	2.3
Bowen township	1 591	31 821	242	344	490	299	161	42	8	5	3.5
Gosnell city (part)	1 369	31 423	228	290	428	260	123	35	-	5	2.9
Burdette township	142	25 000	13	58	39	22	3	7	-	-	4.9
Burdette town	53	40 625	5	12	17	12	2	5	-	-	9.4
Canadian township	171	32 250	10	54	54	32	19	2	-	-	1.2
Carson township	129	39 583	4	41	37	27	18	2	-	-	1.6
Marie town	36	38 333	4	8	11	7	4	2	-	-	5.6
Chickasawba township	7 711	27 835	1 592	1 903	2 242	990	546	309	62	67	5.7
Blytheville city (part)	6 984	26 625	1 519	1 793	2 047	827	449	236	57	56	5.0
Gosnell city (part)	-	-	-	-	-	-	-	-	-	-	(X)
Clear Lake township	345	40 363	27	107	76	83	32	20	-	-	5.8
Blytheville city (part)	13	125 739	-	-	-	-	5	8	-	-	61.5
Dyess township	306	25 917	44	98	106	39	13	6	-	-	2.0
Dyess town	182	25 000	34	57	56	24	5	6	-	-	3.3
Fletcher township	561	20 777	150	176	150	45	32	7	1	-	1.4
Luxora town	487	20 304	146	149	132	40	15	5	-	-	1.0
Victoria town	16	28 750	2	5	7	-	2	-	-	-	-
Golden Lake township	425	31 771	62	114	125	79	22	9	7	7	5.4
Wilson town	369	33 625	52	95	108	79	22	6	5	2	3.5
Half Moon Lake township	236	30 750	32	65	65	45	6	15	-	8	9.7
Gosnell city (part)	-	-	-	-	-	-	-	-	-	-	(X)
Hector township	330	25 962	47	113	121	20	10	10	2	7	5.8
Dell town	103	26 607	17	30	38	5	7	4	2	-	5.8
Little River township	436	24 537	62	161	132	64	-	15	-	2	3.9

Table 13. **Household Income in 1999: 2000**—Con.

[Data based on a sample (except Tables 65-68). For information on confidentiality protection, coverage, sampling error, and nonsampling error, see Appendix G.
For location of definitions, see "How to Use This Census Report"]

State County County Subdivision Place	Total households	Median income in 1999 (dollars)	Household income in 1999: Less than $10,000	$10,000 to $24,999	$25,000 to $49,999	$50,000 to $74,999	$75,000 to $99,999	$100,000 to $149,999	$150,000 to $199,999	$200,000 or more	Percent of households with income in 1999 of $100,000 or more
Mississippi County—Con.											
Little River township—Con.											
Etowah town	136	21 563	20	66	43	7	-	-	-	-	-
McGavock township	252	27 500	62	53	78	39	17	1	2	-	1.2
Joiner city	189	26 875	46	41	61	32	6	1	2	-	1.6
Monroe township	3 612	24 973	725	1 082	1 065	457	153	91	25	14	3.6
Keiser city	308	35 517	46	58	121	59	16	5	-	3	2.6
Osceola city	3 172	23 163	670	977	901	383	131	74	25	11	3.5
Neal township	1 002	28 851	156	279	381	99	41	28	4	14	4.6
Leachville city	796	25 789	139	247	276	69	21	26	4	14	5.5
Scott township	241	23 487	55	77	64	37	6	2	-	-	0.8
Bassett town	65	31 607	19	7	27	8	2	2	-	-	3.1
Swayne township	27	24 018	5	14	8	-	-	-	-	-	-
Whitton township	168	19 375	55	47	38	10	16	-	2	-	1.2
Birdsong town	19	6 806	12	2	4	1	-	-	-	-	-
Monroe County	4 106	22 632	936	1 297	1 193	432	121	59	22	46	3.1
Brinkley township	1 700	21 182	417	529	489	158	48	18	20	21	3.5
Brinkley city (part)	1 543	19 720	406	493	412	139	44	18	10	21	3.2
Brown township	-	-	-	-	-	-	-	-	-	-	(X)
Cache township	909	22 643	212	300	236	105	45	11	-	-	1.2
Clarendon city	784	22 927	180	246	213	98	36	11	-	-	1.4
Cleburne township	47	18 438	7	22	10	8	-	-	-	-	-
Cypress Ridge township	132	24 000	13	55	64	-	-	-	-	-	-
Dixon township	118	26 000	19	36	36	6	12	-	-	9	7.6
Brinkley city (part)	-	-	-	-	-	-	-	-	-	-	(X)
Duncan township	453	20 121	129	155	110	36	10	13	-	-	2.9
Holly Grove city	316	15 294	105	110	65	23	7	6	-	-	1.9
Greenfield township	89	19 250	24	26	25	12	1	-	-	1	1.1
Fargo town	40	24 375	5	16	15	4	-	-	-	-	-
Hindman township	53	35 625	11	14	18	10	-	-	-	-	-
Jackson township	94	28 750	2	37	35	13	3	4	-	-	4.3
Keevil township	106	26 528	12	30	50	6	-	8	-	-	7.5
Montgomery-Smalley township	80	18 636	22	28	4	22	-	-	-	4	5.0
Pine Ridge township	43	17 917	11	21	8	-	-	-	-	3	7.0
Raymond township	40	32 500	9	3	14	14	-	-	-	-	-
Richland township	77	33 393	26	7	27	17	-	-	-	-	-
Brinkley city (part)	9	41 250	-	-	9	-	-	-	-	-	-
Roc Roe township	165	34 250	22	34	67	25	2	5	2	8	9.1
Roe town	50	38 750	6	8	16	12	2	2	2	2	12.0
Montgomery County	3 765	28 421	554	1 058	1 392	468	157	87	20	29	3.6
Big Fork township	84	33 214	7	29	23	23	-	-	2	-	2.4
Caddo township	151	34 904	22	23	71	23	12	-	-	-	-
Black Springs town	46	27 000	5	14	21	6	-	-	-	-	-
Caney township	228	35 645	11	53	114	31	19	-	-	-	-
Center township	402	27 321	41	134	156	43	18	5	-	5	2.5
Gap township	234	36 250	24	52	86	51	5	16	-	-	6.8
Laverna township	104	16 500	11	47	28	11	7	-	-	-	-
Mazarn township	79	27 228	-	19	52	4	4	-	-	-	-
Parks township	135	24 750	28	40	46	17	-	4	-	-	3.0
Pencil Bluff township	152	30 278	21	37	65	15	5	3	4	2	5.9
Polk township	314	29 375	47	94	106	34	13	6	2	12	6.4
Oden town	79	33 750	5	28	27	12	7	-	-	-	-
South Fork township	927	27 101	152	272	315	91	42	46	1	8	5.9
Mount Ida city	405	21 438	69	166	113	26	19	9	1	2	3.0
Sulphur township	173	27 946	34	41	59	26	-	5	8	-	7.5
Walnut township	227	32 788	41	44	91	51	-	-	-	-	-
Washita township	239	26 250	35	77	75	25	20	2	3	2	2.9
Womble township	316	22 000	80	96	105	23	12	-	-	-	-
Norman town	179	20 481	55	52	52	8	12	-	-	-	-
Nevada County	3 905	26 962	784	1 039	1 216	581	153	84	34	14	3.4
Alabama township	132	16 250	22	67	30	7	-	6	-	-	4.5
Albany township	222	29 405	27	44	77	50	10	5	9	-	6.3
Boughton township	176	43 229	-	27	78	36	28	7	-	-	4.0
Caney township	229	33 203	26	57	97	38	2	3	5	1	3.9
Cale town	29	39 063	-	8	8	8	1	2	2	-	13.8
Rosston town	88	27 500	17	23	38	6	1	-	3	-	3.4
Emmet township	251	26 042	45	78	87	25	10	4	-	2	2.4
Emmet city (part)	170	21 667	31	61	51	14	9	4	-	-	2.4
Georgia township	95	26 442	12	28	36	15	4	-	-	-	-
Jackson township	59	8 393	34	16	3	6	-	-	-	-	-
Leake township	49	22 875	12	21	5	-	-	6	-	5	22.4
Missouri township	1 878	24 441	428	528	568	242	74	32	-	6	2.0
Prescott city	1 408	21 612	335	442	402	163	47	19	-	-	1.3
Parker township	244	36 250	61	40	48	81	5	7	2	-	3.7
Bodcaw town	63	24 375	13	19	8	18	5	-	-	-	-
Redland township	196	27 328	48	23	77	36	6	-	6	-	3.1
Taylor township	276	27 500	49	82	87	34	4	13	7	-	7.2
Willisville town	74	28 750	6	26	22	14	4	-	2	-	2.7
Union township	98	25 500	20	28	23	11	10	1	5	-	6.1
Bluff City town	62	25 500	11	19	19	8	2	-	3	-	4.8
Reader town (part)	4	88 750	2	-	-	-	-	-	2	-	50.0
Newton County	3 517	24 756	652	1 122	1 172	389	77	60	12	33	3.0
Big Creek township	123	22 031	24	49	39	7	-	4	-	-	3.3
Boston township	49	18 750	14	12	20	3	-	-	-	-	-
Grove township	334	29 167	37	107	132	39	4	10	2	3	4.5
Western Grove town	168	24 722	15	70	64	15	2	-	2	-	1.2
Hasty township	108	22 778	16	46	37	7	-	2	-	-	1.9
Hickory Grove township	63	29 750	4	18	30	11	-	-	-	-	-
Hudson township	146	31 111	13	50	49	29	2	3	-	-	2.1
Jackson township	661	21 106	165	219	159	83	20	5	6	4	2.3
Jasper city	231	13 456	93	71	33	24	4	2	2	2	2.6
Jefferson township	120	23 036	30	41	35	4	4	2	-	4	5.0
Jones township	16	13 333	4	8	2	-	-	2	-	-	12.5
Kentucky township	37	21 250	8	15	9	5	-	-	-	-	-

Table 13. **Household Income in 1999: 2000**—Con.

[Data based on a sample (except Tables 65-68). For information on confidentiality protection, coverage, sampling error, and nonsampling error, see Appendix G.
For location of definitions, see "How to Use This Census Report"]

State County County Subdivision Place	Total households	Median income in 1999 (dollars)	Household income in 1999: Less than $10,000	$10,000 to $24,999	$25,000 to $49,999	$50,000 to $74,999	$75,000 to $99,999	$100,000 to $149,999	$150,000 to $199,999	$200,000 or more	Percent of households with income in 1999 of $100,000 or more
Newton County—Con.											
Lincoln township	103	19 464	22	37	36	4	-	4	-	-	3.9
Low Gap township	153	31 406	18	36	68	14	2	2	4	9	9.8
Marble Falls township	318	32 308	31	91	117	64	6	9	-	-	2.8
Murray township	86	14 643	17	33	23	8	2	-	-	3	3.5
Osage township	100	25 556	27	21	31	16	-	5	-	-	5.0
Pleasant Hill township	175	25 781	32	53	53	19	10	4	-	4	4.6
Plumlee township	143	22 228	34	40	47	15	7	-	-	-	-
Polk township	117	23 594	25	38	33	17	4	-	-	-	-
Ponca township	75	27 250	10	23	38	4	-	-	-	-	-
Prairie township	89	28 304	7	23	44	7	8	-	-	-	-
Richland township	130	19 063	34	41	35	12	-	4	-	4	6.2
Van Buren township	60	17 500	24	12	23	-	1	-	-	-	-
White township	311	22 841	56	109	112	21	7	4	-	2	1.9
Ouachita County	11 597	29 341	1 998	3 088	3 667	1 872	524	334	40	74	3.9
Bethesda township	77	27 917	29	8	39	-	-	1	-	-	1.3
Bradley township	781	32 011	92	212	281	144	26	22	4	-	3.3
East Camden town	335	30 804	33	105	125	51	18	1	2	-	0.9
Bragg township	176	25 909	38	46	43	42	4	3	-	-	1.7
Bridge Creek township	289	30 139	22	103	75	65	15	9	-	-	3.1
Carroll township	79	47 031	12	-	29	38	-	-	-	-	-
Cleveland township	150	26 250	12	55	55	22	3	3	-	-	2.0
Ecore Fabre township	4 283	24 644	970	1 193	1 134	591	177	160	6	52	5.1
Camden city (part)	3 783	23 641	871	1 089	1 008	525	147	120	6	17	3.8
Freeo township	174	29 444	29	39	65	24	17	-	-	-	-
Jefferson township	94	29 167	19	22	31	12	2	4	4	-	8.5
Lafayette township	2 589	35 306	302	632	939	476	142	79	14	5	3.8
Camden city (part)	1 642	33 924	183	416	601	301	79	57	-	5	3.8
Liberty township	43	9 688	23	1	5	-	6	-	-	8	18.6
Marion township	303	35 250	40	62	97	72	15	13	-	4	5.6
Red Hill township	387	23 423	61	159	106	34	16	2	8	1	2.8
Chidester city	139	21 397	28	60	25	20	3	2	-	1	2.2
Reader town (part)	20	14 375	4	10	6	-	-	-	-	-	-
River township	25	43 542	-	-	16	-	9	-	-	-	-
Smackover township	618	24 107	147	167	196	84	16	7	-	1	1.3
Stephens city	432	22 045	102	125	121	65	12	6	-	1	1.6
Union township	638	24 625	132	190	198	65	24	25	4	-	4.5
Bearden city	457	26 420	92	124	158	48	15	16	4	-	4.4
Valley township	513	42 664	29	109	203	137	35	-	-	-	-
Washington township	378	35 769	41	90	155	66	17	6	-	3	2.4
Louann town	70	17 273	21	21	14	9	2	-	-	3	4.3
Perry County	3 999	31 083	542	975	1 430	643	203	145	28	33	5.2
Aplin township	99	46 964	4	9	38	22	21	-	5	-	5.1
Casa township	235	30 804	48	47	88	25	21	4	-	2	2.6
Casa town	83	27 813	22	17	25	9	5	3	-	2	6.0
Cherry Hill township	118	34 773	9	30	36	25	14	-	-	4	3.4
Fourche Lafave township	626	29 390	103	155	191	117	35	18	2	5	4.0
Perryville city	527	29 596	87	126	166	90	33	18	2	5	4.7
Houston township	285	31 597	22	84	120	29	11	17	2	-	6.7
Houston town	82	25 000	5	36	23	9	7	-	2	-	2.4
Kenney township	51	61 458	-	4	12	21	7	7	-	-	13.7
Lake township	295	32 596	25	77	120	52	10	11	-	-	3.7
Perry town	132	31 750	13	31	65	18	3	2	-	-	1.5
Maumelle township	156	31 250	24	21	70	19	-	11	6	5	14.1
New Tennessee township	68	24 722	10	25	19	14	-	-	-	-	-
Perry township	343	38 672	29	68	131	88	22	3	-	2	1.5
Bigelow town	136	32 000	16	33	41	33	8	3	-	2	3.7
Fourche town	19	30 417	3	4	6	4	2	-	-	-	-
Petit Jean township	191	29 250	27	51	75	23	3	6	3	3	6.3
Adona town	89	34 375	13	23	33	12	3	2	-	3	5.6
Rankin township	558	26 444	100	153	196	68	16	18	7	-	4.5
Rose Creek township	108	28 500	25	23	39	17	2	2	-	-	1.9
Tyler township	97	35 417	14	17	35	16	-	15	-	-	15.5
Union township	315	23 828	60	105	93	41	8	5	3	-	2.5
Union Valley township	165	28 472	17	47	71	23	-	7	-	-	4.2
Wye township	289	40 250	25	59	96	43	33	21	-	12	11.4
Phillips County	9 701	22 231	2 376	2 821	2 790	998	335	194	101	86	3.9
Big Creek township	210	19 500	70	53	66	21	-	-	-	-	-
Cleburne township	284	32 019	45	47	121	46	9	16	-	-	5.6
Cleveland township	140	21 429	46	38	14	13	9	8	12	-	14.3
Cypress township	70	15 833	32	9	21	8	-	-	-	-	-
Hickory Ridge township	670	24 118	150	191	202	67	24	14	13	9	5.4
Marvell city	526	22 368	115	159	146	62	17	14	4	9	5.1
Hicksville township	103	31 094	24	13	42	24	-	-	-	-	-
Hornor township	4 055	22 345	966	1 187	1 186	451	151	67	23	24	2.8
Helena city (part)	56	69 750	15	-	4	10	14	7	6	-	23.2
West Helena city (part)	3 246	21 130	772	1 008	958	331	83	53	17	24	2.9
Lake township	30	26 875	2	7	21	-	-	-	-	-	-
Marion township	260	23 167	64	77	72	26	21	-	-	-	-
Mooney township	115	19 453	23	54	30	5	-	3	-	-	2.6
St. Francis township	2 292	18 864	640	715	550	188	70	54	41	34	5.6
Helena city (part)	2 214	18 333	632	695	509	179	70	54	41	34	5.8
West Helena city (part)	-	-	-	-	-	-	-	-	-	-	(X)
Spring Creek township	715	28 150	104	208	257	104	21	15	3	3	2.9
Lake View city (part)	3	6 250	3	-	-	-	-	-	-	-	-
Lexa city	129	30 446	20	31	59	17	-	2	-	-	1.6
Tappan township	757	19 338	210	222	208	45	30	17	9	16	5.5
Elaine city	342	19 479	96	100	104	18	8	10	1	5	4.7
Lake View city (part)	163	15 804	53	53	30	7	12	-	3	5	4.9
Pike County	4 489	27 695	731	1 309	1 493	546	240	91	39	40	3.8
Antoine township	286	25 278	69	73	89	32	12	-	11	-	3.8
Brewer township	76	33 750	5	18	43	7	3	-	-	-	-
Clark township	1 335	26 083	236	399	446	121	77	38	4	14	4.2
Glenwood city	681	24 740	141	202	225	69	22	14	2	6	3.2

Table 13. **Household Income in 1999: 2000**—Con.

[Data based on a sample (except Tables 65-68). For information on confidentiality protection, coverage, sampling error, and nonsampling error, see Appendix G.
For location of definitions, see "How to Use This Census Report"]

State County County Subdivision Place	Total households	Median income in 1999 (dollars)	Household income in 1999: Less than $10,000	$10,000 to $24,999	$25,000 to $49,999	$50,000 to $74,999	$75,000 to $99,999	$100,000 to $149,999	$150,000 to $199,999	$200,000 or more	Percent of households with income in 1999 of $100,000 or more
Pike County—Con.											
Eagle township	108	29 091	10	33	44	8	9	-	4	-	3.7
Missouri township	347	25 987	62	104	118	43	14	3	-	3	1.7
Delight city	131	23 977	31	39	39	16	5	1	-	-	0.8
Mountain township	88	27 813	15	24	37	-	8	4	-	-	4.5
Muddy Fork township	99	37 216	12	11	71	5	-	-	-	-	-
Pike City township	107	40 583	11	20	37	22	11	-	6	-	5.6
Saline township	184	30 577	13	56	55	47	13	-	-	-	-
Self Creek township	282	30 750	44	68	96	40	22	5	6	1	4.3
Daisy town	45	26 607	1	17	21	5	-	-	-	1	2.2
Thompson township	1 026	26 707	175	310	293	157	53	21	4	13	3.7
Murfreesboro city	738	26 806	139	204	230	113	29	10	1	12	3.1
White township	252	24 500	23	105	81	25	4	10	-	4	5.6
Wolf Creek township	299	27 875	56	88	83	39	14	10	4	5	6.4
Antoine town	79	23 750	16	25	26	8	2	-	2	-	2.5
Poinsett County	9 971	26 558	1 897	2 823	3 245	1 314	412	177	70	33	2.8
Bolivar township	1 670	25 993	295	513	483	260	63	27	29	-	3.4
Harrisburg city	881	22 862	210	263	245	121	11	18	13	-	3.5
Dobson township	75	26 250	23	13	29	4	2	4	-	-	5.3
Greenfield township	500	33 125	49	153	153	63	43	38	1	-	7.8
Greenwood township	1 085	23 513	234	343	298	148	48	5	2	7	1.3
Lepanto city	863	22 599	212	256	235	110	38	5	2	5	1.4
Little River township	1 654	24 329	366	483	523	157	92	22	-	11	2.0
Marked Tree city	1 123	22 591	307	294	343	100	64	9	-	6	1.3
Lunsford township	151	31 477	11	53	46	41	-	-	-	-	-
Owen township	315	24 519	52	108	94	42	9	7	1	2	3.2
Fisher town	112	19 286	23	41	35	11	2	-	-	-	-
Waldenburg town	35	23 750	4	15	13	3	-	-	-	-	-
Scott township	388	24 773	89	107	128	46	18	-	-	-	-
Tyronza township	467	31 652	72	109	194	64	22	5	1	-	1.3
Tyronza town	363	30 188	54	92	140	50	21	5	1	-	1.7
West Prairie township	384	31 111	40	105	122	60	24	14	13	6	8.6
Weiner city	301	32 125	30	86	93	50	16	10	10	6	8.6
Willis township	3 282	27 093	666	836	1 175	429	91	55	23	7	2.6
Trumann city	2 760	26 533	603	685	1 000	337	68	44	16	7	2.4
Polk County	8 064	25 180	1 212	2 794	2 515	965	307	134	48	89	3.4
Acorn township	577	30 296	75	158	230	83	17	5	-	9	2.4
Mena city (part)	35	23 036	9	14	9	-	3	-	-	-	-
Big Fork township	69	21 458	12	43	5	9	-	-	-	-	-
Cedar township	55	42 917	2	11	34	5	3	-	-	-	-
Center township	3 008	24 473	458	1 077	854	392	121	58	8	40	3.5
Mena city (part)	2 347	22 509	374	931	619	269	86	32	-	36	2.9
Cove township	572	23 523	92	207	188	46	26	6	2	5	2.3
Hatfield town	168	19 412	41	58	58	4	5	2	-	-	1.2
Eagle township	235	22 176	26	107	71	20	4	5	1	1	3.0
Faulkner township	-	-	-	-	-	-	-	-	-	-	(X)
Freedom township	171	31 607	24	42	79	19	4	-	-	3	1.8
Fulton township	274	24 167	54	88	83	35	14	-	-	-	-
Gap Springs township	40	31 875	8	9	19	-	-	4	-	-	10.0
Mill Creek township	63	23 375	16	22	17	8	-	-	-	-	-
Mountain township	245	21 964	26	125	40	41	9	4	-	-	1.6
Ouachita township	352	32 059	27	106	114	69	19	6	11	-	4.8
Ozark township	901	26 156	168	264	301	98	35	14	2	19	3.9
Grannis city	211	29 083	26	52	98	18	8	5	2	2	4.3
Wickes town	223	20 515	47	91	75	8	2	-	-	-	-
Potter township	679	25 823	62	264	228	71	17	15	22	-	5.4
Mena city (part)	23	56 042	-	4	5	10	4	-	-	-	-
Rich Mountain township	62	22 321	18	14	17	5	8	-	-	-	-
White township	761	23 029	144	257	235	64	30	17	2	12	4.1
Cove town	150	17 368	39	63	33	12	1	2	-	-	1.3
Vandervoort town	45	21 042	8	18	16	3	-	-	-	-	-
Pope County	20 693	32 069	2 555	5 415	6 643	3 571	1 345	834	165	165	5.6
Bayliss township	265	38 250	11	74	105	51	3	16	-	5	7.9
Burnett township	155	36 339	13	25	68	34	15	-	-	-	-
Center township	207	34 492	26	47	71	26	22	7	8	-	7.2
Clark township	1 133	36 336	112	239	385	215	88	73	9	12	8.3
London city	347	30 804	35	115	121	32	22	19	3	-	6.3
Convenience township	377	21 506	90	145	89	38	-	9	-	6	4.0
Dover township	2 036	37 344	173	476	690	414	200	69	4	10	4.1
Dover city	541	27 697	84	165	184	79	18	10	1	-	2.0
Freeman township	13	34 531	-	-	8	5	-	-	-	-	-
Galla township	1 284	32 756	90	386	411	213	99	56	21	8	6.6
Pottsville town	488	32 841	52	130	188	64	26	18	5	5	5.7
Russellville city (part)	162	26 250	-	78	49	28	7	-	-	-	-
Griffin township	315	24 375	32	128	100	38	6	2	9	-	3.5
Gum Log township	537	41 406	68	134	94	96	92	43	4	6	9.9
Illinois township	10 032	30 984	1 348	2 610	3 158	1 724	592	424	82	94	6.0
Russellville city (part)	9 120	30 991	1 232	2 394	2 834	1 539	561	403	81	76	6.1
Jackson township	449	32 604	50	101	179	60	39	16	2	2	4.5
Hector town	170	31 250	18	51	63	18	12	8	-	-	4.7
Liberty township	336	29 167	68	79	140	37	5	-	7	-	2.1
Martin township	562	26 389	75	196	194	76	9	12	-	-	2.1
Moreland township	243	27 950	27	78	112	26	-	-	-	-	-
Phoenix township	120	33 000	19	32	36	20	-	13	-	-	10.8
Smyrna township	64	33 750	16	11	17	-	9	11	-	-	17.2
Valley township	912	41 591	94	168	260	247	80	51	9	3	6.9
Wilson township	1 653	29 034	243	486	526	251	86	32	10	19	3.7
Atkins city	1 118	30 339	151	308	371	168	74	20	10	16	4.1
Prairie County	3 869	29 990	658	1 029	1 252	593	178	89	15	55	4.1
Belcher township	46	33 000	13	6	23	-	-	-	-	4	8.7
Bullard township	69	21 458	24	13	10	15	-	-	7	-	10.1
Calhoun township	161	35 875	26	45	65	4	16	5	-	-	3.1
Center township	167	41 696	18	23	58	51	11	6	-	-	3.6
Hazen city (part)	-	-	-	-	-	-	-	-	-	-	(X)

Table 13. **Household Income in 1999: 2000**—Con.

[Data based on a sample (except Tables 65-68). For information on confidentiality protection, coverage, sampling error, and nonsampling error, see Appendix G.
For location of definitions, see "How to Use This Census Report"]

State County County Subdivision Place	Total households	Median income in 1999 (dollars)	Household income in 1999: Less than $10,000	$10,000 to $24,999	$25,000 to $49,999	$50,000 to $74,999	$75,000 to $99,999	$100,000 to $149,999	$150,000 to $199,999	$200,000 or more	Percent of households with income in 1999 of $100,000 or more
Prairie County—Con.											
Des Arc township	114	38 750	13	5	53	24	7	12	-	-	10.5
Hazen township	829	32 180	124	185	316	121	38	29	4	12	5.4
Hazen city (part)	650	29 800	108	161	227	103	33	13	4	1	2.8
Hickory Plain township	233	40 195	37	46	77	46	13	7	-	7	6.0
Lower Surrounded Hill township	307	21 150	74	104	90	31	8	-	-	-	-
Fredonia (Biscoe) town	174	21 406	37	68	48	13	8	-	-	-	-
Roc Roe township	182	28 523	18	62	61	35	6	-	-	-	-
Ulm town	89	31 458	10	20	37	19	3	-	-	-	-
Tyler township	101	38 839	4	32	38	19	8	-	-	-	-
Union township	49	21 458	7	28	14	-	-	-	-	-	-
Upper Surrounded Hill township	35	35 938	-	9	16	-	6	4	-	-	11.4
Watensaw township	585	27 109	124	155	170	106	11	9	-	10	3.2
De Valls Bluff town	327	21 534	95	86	99	36	5	4	-	2	1.8
Hazen city (part)	-	-	-	-	-	-	-	-	-	-	(X)
White River township	991	25 199	176	316	261	141	54	17	4	22	4.3
Des Arc city	748	23 750	152	245	172	95	50	13	4	17	4.5
Pulaski County	148 032	38 120	15 338	31 625	46 721	26 865	12 735	8 859	2 728	3 161	10.0
Big Rock township	87 425	37 651	9 418	18 968	26 588	14 982	7 499	5 531	1 924	2 515	11.4
Alexander town (part)	67	20 536	12	30	20	3	-	2	-	-	3.0
Cammack Village city	374	40 909	21	63	143	70	29	7	13	28	12.8
College Station CDP	217	14 191	57	94	29	24	5	8	-	-	3.7
Hensley CDP	73	26 607	15	17	29	12	-	-	-	-	-
Little Rock city	77 521	37 572	8 416	16 893	23 387	13 184	6 683	4 992	1 721	2 245	11.6
Parkers-Iron Springs CDP	1 419	39 766	101	259	523	333	80	76	43	4	8.7
Sweet Home CDP	375	23 352	87	115	130	24	19	-	-	-	-
Woodson CDP	140	28 750	42	21	36	25	11	5	-	-	3.6
Wrightsville city	259	28 036	41	75	76	47	16	4	-	-	1.5
Hill township	60 607	38 694	5 920	12 657	20 133	11 883	5 236	3 328	804	646	7.9
Gibson CDP	1 605	46 705	79	223	569	415	248	63	8	-	4.4
Gravel Ridge CDP	1 240	39 551	101	272	422	314	88	23	20	-	3.5
Jacksonville city	10 910	35 460	1 092	2 583	3 935	2 048	796	361	56	39	4.2
McAlmont CDP	692	19 762	96	291	209	50	31	15	-	-	2.2
Maumelle city	4 135	65 534	204	395	913	985	629	701	172	136	24.4
North Little Rock city	25 561	35 578	3 235	5 890	8 055	4 503	1 882	1 402	268	326	7.8
Scott CDP (part)	27	24 821	-	14	13	-	-	-	-	-	-
Sherwood city	8 727	44 838	413	1 485	3 126	2 003	979	491	162	68	8.3
Randolph County	7 250	27 583	1 171	2 103	2 441	923	380	132	45	55	3.2
Baker township	26	48 750	-	5	8	13	-	-	-	-	-
Bristow township	102	33 750	21	19	35	27	-	-	-	-	-
Butler township	21	46 250	-	-	14	-	7	-	-	-	-
Columbia township	312	33 281	31	70	159	42	4	5	1	-	1.9
Current River township	199	26 719	39	55	82	19	2	2	-	-	1.0
Biggers town	147	26 250	29	42	55	17	2	2	-	-	1.4
Dalton township	116	26 000	13	43	33	20	3	4	-	-	3.4
Demun township	3 127	26 206	573	922	957	309	217	81	34	34	4.8
Pocahontas city	2 664	24 450	534	829	791	257	148	45	26	34	3.9
East Roanoke township	182	31 250	-	56	79	47	-	-	-	-	-
Eleven Point township	130	26 250	17	44	46	15	8	-	-	-	-
Foster township	209	39 219	20	15	133	16	16	-	-	9	4.3
Ingram township	111	45 625	9	25	26	51	-	-	-	-	-
Jackson township	117	23 542	10	59	29	16	3	-	-	-	-
Janes Creek township	293	22 438	53	106	82	36	4	4	8	-	4.1
Ravenden Springs town	64	19 688	12	30	19	1	-	-	2	-	3.1
Little Black township	276	25 789	51	81	83	56	-	5	-	-	1.8
O'Kean township	128	24 063	20	47	31	21	2	5	2	-	5.5
O'Kean town	83	24 688	20	22	28	13	-	-	-	-	-
Reyno township	221	19 917	63	61	62	28	4	-	-	3	1.4
Reyno town	189	21 250	51	52	56	23	4	-	-	3	1.6
Richardson township	290	22 000	62	100	78	35	5	10	-	-	3.4
Maynard town (part)	153	16 250	45	65	25	9	2	7	-	-	4.6
Running Lake township	51	30 250	8	17	17	-	-	9	-	-	17.6
Shiloh township	381	37 550	45	77	158	59	42	-	-	-	-
Siloam township	206	23 611	24	89	51	25	15	-	-	2	1.0
Maynard town (part)	17	26 875	-	7	8	2	-	-	-	-	-
Spring River township	112	23 750	30	39	27	12	4	-	-	-	-
Union township	65	38 229	-	15	34	9	3	4	-	-	6.2
Warm Springs township	76	27 045	11	18	42	-	5	-	-	-	-
Water Valley township	111	20 625	20	40	33	15	-	3	-	-	2.7
West Roanoke township	341	32 019	45	85	122	46	36	-	-	7	2.1
Wiley township	47	25 694	6	15	20	6	-	-	-	-	-
St. Francis County	10 027	26 146	2 221	2 617	3 085	1 364	340	245	56	99	4.0
Black Fish township	44	25 000	22	-	6	7	9	-	-	-	-
Franks township	323	28 885	59	82	123	51	8	-	-	-	-
Forrest City city (part)	-	-	-	-	-	-	-	-	-	-	(X)
Garland township	773	19 403	208	245	171	95	21	27	5	1	4.3
Hughes city	648	18 333	195	197	153	67	12	18	5	1	3.7
Goodwin township	211	31 779	38	41	110	15	3	4	-	-	1.9
Griggs township	315	18 125	74	130	90	9	1	2	-	9	3.5
Madison city (part)	-	-	-	-	-	-	-	-	-	-	(X)
Widener town	110	20 833	30	35	31	9	1	2	-	2	3.6
Heth township	318	30 962	56	78	99	53	16	8	8	-	5.0
Johnson township	723	33 583	68	129	345	124	17	17	23	-	5.5
L'Anguille township	281	26 438	53	76	96	36	3	5	-	12	6.0
Madison township	5 457	23 652	1 389	1 436	1 466	739	188	154	17	68	4.4
Forrest City city (part)	4 594	23 111	1 224	1 175	1 202	607	168	137	17	64	4.7
Madison city (part)	356	15 700	116	126	72	34	-	4	-	4	2.2
Prairie township	530	25 583	104	154	154	78	23	8	-	9	3.2
Palestine city	299	24 904	68	82	74	46	18	8	-	3	3.7
Telico township	870	32 038	122	192	348	140	47	18	3	-	2.4
Caldwell town	173	38 594	12	35	58	35	19	12	2	-	8.1
Colt city	171	31 250	23	40	68	26	10	4	-	-	2.3
Forrest City city (part)	-	-	-	-	-	-	-	-	-	-	(X)
Wheatley township	182	26 731	28	54	77	17	4	2	-	-	1.1
Wheatley city	155	27 813	24	43	73	9	4	2	-	-	1.3

Table 13. **Household Income in 1999: 2000**—Con.

[Data based on a sample (except Tables 65-68). For information on confidentiality protection, coverage, sampling error, and nonsampling error, see Appendix G.
For location of definitions, see "How to Use This Census Report"]

State County County Subdivision Place	Total households	Median income in 1999 (dollars)	Household income in 1999: Less than $10,000	$10,000 to $24,999	$25,000 to $49,999	$50,000 to $74,999	$75,000 to $99,999	$100,000 to $149,999	$150,000 to $199,999	$200,000 or more	Percent of households with income in 1999 of $100,000 or more
Saline County	31 813	42 569	1 944	5 981	10 876	7 431	3 407	1 512	372	290	6.8
Banner township	2 042	48 563	71	329	667	529	330	99	-	17	5.7
East End CDP (part)	1 826	49 664	62	285	575	482	314	91	-	17	5.9
Bauxite township	9 249	41 026	697	2 012	2 874	1 987	949	466	157	107	7.9
Bauxite town (part)	159	35 347	16	38	60	30	9	6	-	-	3.8
Benton city	8 713	41 503	654	1 916	2 627	1 912	909	446	142	107	8.0
Beaver township	1 045	42 140	43	185	391	260	79	57	16	14	8.3
Bryant township	3 199	43 141	203	657	954	699	499	119	39	29	5.8
Alexander town (part)	-	-	-	-	-	-	-	-	-	-	(X)
Bauxite town (part)	-	-	-	-	-	-	-	-	-	-	(X)
Bryant city (part)	2 676	46 263	136	515	780	605	459	113	39	29	6.8
Dyer township	347	43 295	30	39	123	99	21	15	10	10	10.1
Fairplay township	753	40 118	64	93	341	161	44	35	15	-	6.6
Haskell township	1 122	35 052	101	253	405	231	87	28	4	13	4.0
Haskell city	744	33 583	69	186	263	140	68	14	2	2	2.4
Holland township	230	36 176	22	53	87	33	25	9	-	1	4.3
Hurricane township	1 216	36 382	66	265	546	255	45	39	-	-	3.2
East End CDP (part)	113	24 583	25	32	39	17	-	-	-	-	-
Jefferson township	119	38 125	10	36	41	12	14	3	-	3	5.0
Kentucky township	273	40 568	21	60	78	76	24	12	2	-	5.1
Liberty township	283	41 027	17	71	96	61	21	9	8	-	6.0
Marble township	1 784	54 182	54	159	558	547	222	172	48	24	13.7
Hot Springs Village CDP (part)	871	51 102	34	72	296	267	109	58	21	14	10.7
Newcomb township	333	44 519	18	72	92	77	32	8	20	14	12.6
Otter township	3 254	41 590	182	612	1 279	744	308	79	37	13	4.0
Alexander town (part)	3	13 750	-	3	-	-	-	-	-	-	-
East End CDP (part)	179	39 115	13	12	108	31	-	7	8	-	8.4
Shannon Hills city	742	40 068	39	161	280	182	60	14	6	-	2.7
Owen township	2 740	46 305	123	455	939	759	335	109	3	17	4.7
Alexander town (part)	221	31 467	16	64	100	36	5	-	-	-	-
Bryant city (part)	1 022	53 548	23	132	296	327	180	51	3	10	6.3
Salem township	2 552	44 588	147	395	876	587	293	220	7	27	10.0
Salem CDP	1 006	44 681	39	187	324	206	164	59	-	27	8.5
Shaw township	399	44 896	13	44	181	113	31	10	6	1	4.3
Smith township	436	40 234	10	92	191	99	28	16	-	-	3.7
Traskwood township	257	35 179	33	55	92	69	8	-	-	-	-
Traskwood town	200	33 929	27	41	70	54	8	-	-	-	-
Union township	180	31 711	19	44	65	33	12	7	-	-	3.9
Scott County	4 341	26 412	668	1 354	1 498	530	177	60	26	28	2.6
Black Fork township	38	38 587	-	3	29	-	-	-	-	6	15.8
Blansett township	70	13 846	20	21	29	-	-	-	-	-	-
Brawley township	61	37 750	7	19	21	14	-	-	-	-	-
Cauthron township	45	26 042	13	7	11	7	7	-	-	-	-
Cedar township	39	15 469	6	20	13	-	-	-	-	-	-
Coal township	85	21 917	11	35	27	-	6	6	-	-	7.1
Denton township	159	31 776	20	46	54	33	6	-	-	-	-
Hickman township	1 992	24 347	384	635	591	230	94	35	17	6	2.9
Waldron city	1 444	21 921	321	476	415	153	62	11	-	6	1.2
Hon township	130	30 000	15	30	57	23	5	-	-	-	-
Hunt township	84	36 250	7	29	15	14	13	-	-	6	7.1
James township	20	13 750	-	13	7	-	-	-	-	-	-
Jones township	44	21 667	1	26	10	7	-	-	-	-	-
Keener township	80	26 563	7	28	30	15	-	-	-	-	-
La Fave township	38	23 214	-	24	14	-	-	-	-	-	-
Lafayette township	22	13 611	7	9	6	-	-	-	-	-	-
Lamb township	128	31 250	12	38	63	11	4	-	-	-	-
Lewis township	510	29 500	51	166	191	52	27	10	3	10	4.5
Mansfield city (part)	186	20 156	41	67	51	24	3	-	-	-	-
Little Texas township	9	26 875	3	-	6	-	-	-	-	-	-
Mill Creek township	161	24 896	24	57	65	15	-	-	-	-	-
Mountain township	189	30 375	24	39	78	39	9	-	-	-	-
Mount Pleasant township	181	30 568	17	52	75	37	-	-	-	-	-
Oliver township	25	26 635	-	4	21	-	-	-	-	-	-
Parks township	100	17 045	25	27	30	12	-	-	6	-	6.0
Tate township	40	37 083	7	8	16	-	-	9	-	-	22.5
Tomlinson township	91	27 135	7	18	39	21	6	-	-	-	-
Searcy County	3 533	21 397	797	1 174	1 077	338	86	30	15	16	1.7
Bear Creek No. 4 township	376	26 000	77	107	117	58	17	-	-	-	-
Marshall city (part)	-	-	-	-	-	-	-	-	-	-	(X)
Bear Creek No. 5 township	341	18 194	102	106	88	35	2	4	-	4	2.3
Marshall city (part)	336	18 333	102	103	86	35	2	4	-	4	2.4
Bear Creek No. 6 township	413	23 203	81	137	131	43	8	6	4	3	3.1
Marshall city (part)	258	18 971	63	88	73	25	2	4	-	3	2.7
Calf Creek township	171	20 489	36	72	51	12	-	-	-	-	-
Long Creek township	216	24 167	36	77	84	12	7	-	-	-	-
Big Flat town (part)	-	-	-	-	-	-	-	-	-	-	(X)
Mount Pleasant township	261	21 477	48	104	74	22	7	3	-	3	2.3
Oxley township	185	14 115	58	71	50	2	4	-	-	-	-
Prairie township	192	30 263	34	48	81	15	8	-	4	2	3.1
Pindall town	32	32 500	4	7	17	4	-	-	-	-	-
Red River township	122	24 821	20	42	51	7	-	-	2	-	1.6
Rock Creek township	215	19 712	55	64	55	33	1	7	-	-	3.3
St. Joe township	161	21 058	39	61	50	8	-	3	-	-	1.9
St. Joe town (part)	35	20 313	5	16	9	5	-	-	-	-	-
Shady Grove township	83	19 792	21	21	28	6	4	-	-	3	3.6
Spring township	182	23 750	39	53	48	19	17	2	4	-	3.3
Marshall city (part)	2	85 489	-	-	-	-	2	-	-	-	-
Tomahawk township	231	19 063	54	77	66	25	7	-	1	1	0.9
Gilbert town	21	18 750	4	11	2	-	4	-	-	-	-
St. Joe town (part)	11	19 375	-	6	5	-	-	-	-	-	-
Wileys Cove township	384	19 583	97	134	103	41	4	5	-	-	1.3
Leslie city	221	14 485	73	78	48	18	2	2	-	-	0.9
Sebastian County	45 348	33 889	5 067	11 239	14 887	7 689	3 188	1 999	468	811	7.2
Bass Little township	795	40 139	31	146	299	183	84	39	-	13	6.5
Greenwood city (part)	116	33 875	7	13	54	18	24	-	-	-	-

Table 13. **Household Income in 1999: 2000**—Con.

[Data based on a sample (except Tables 65-68). For information on confidentiality protection, coverage, sampling error, and nonsampling error, see Appendix G.
For location of definitions, see "How to Use This Census Report"]

State County County Subdivision Place	Total households	Median income in 1999 (dollars)	Household income in 1999: Less than $10,000	$10,000 to $24,999	$25,000 to $49,999	$50,000 to $74,999	$75,000 to $99,999	$100,000 to $149,999	$150,000 to $199,999	$200,000 or more	Percent of households with income in 1999 of $100,000 or more
Sebastian County—Con.											
Beverly township	207	42 917	26	30	70	49	6	16	10	-	12.6
Big Creek township	1 152	41 667	95	230	382	275	104	50	5	11	5.7
Lavaca city	667	39 427	49	133	274	147	41	14	3	6	3.4
Bloomer township	333	35 993	8	73	150	35	41	18	8	-	7.8
Center township	3 090	37 050	159	731	1 214	596	260	69	12	49	4.2
Greenwood city (part)	2 433	37 462	109	581	986	436	238	37	12	34	3.4
Cole township	665	37 008	63	159	245	106	61	29	-	2	4.7
Hackett city	269	30 809	33	77	101	42	11	3	-	2	1.9
Dayton township	223	41 734	9	54	75	38	40	-	-	7	3.1
Diamond township	448	29 853	54	119	164	69	18	21	-	3	5.4
Huntington city	235	30 703	35	54	95	43	4	1	-	3	1.7
Mansfield city (part)	2	43 750	-	-	2	-	-	-	-	-	-
Fort Chaffee UT	-	-	-	-	-	-	-	-	-	-	(X)
Barling city (part)	-	-	-	-	-	-	-	-	-	-	(X)
Fort Smith city (part)	-	-	-	-	-	-	-	-	-	-	(X)
Hartford township	440	27 237	70	133	149	56	19	13	-	-	3.0
Hartford city	280	22 500	54	97	85	29	13	2	-	-	0.7
Island township	119	55 223	-	-	50	35	25	9	-	-	7.6
Jim Fork township	294	34 038	49	56	106	51	27	3	2	-	1.7
Midland town	83	25 313	11	30	23	9	7	1	2	-	3.6
Lon Norris township	2 680	54 744	133	389	659	567	409	304	70	149	19.5
Fort Smith city (part)	2 487	56 772	103	337	601	545	402	294	70	135	20.1
Marion township	1 198	44 228	55	201	431	215	156	82	17	41	11.7
Bonanza town	201	30 809	22	56	82	33	8	-	-	-	-
Fort Smith city (part)	65	94 417	-	6	-	-	37	5	7	10	33.8
Mississippi township	389	32 188	55	104	161	49	16	4	-	-	1.0
Mont Sandels township	1 788	37 682	152	457	649	329	125	66	10	-	4.3
Barling city (part)	1 583	37 605	137	402	578	291	105	60	10	-	4.4
Central City town	205	38 173	15	55	71	38	20	6	-	-	2.9
Prairie township	332	40 938	23	88	77	87	40	12	-	5	5.1
Rogers township	362	40 536	37	98	99	68	39	17	4	-	5.8
Sugarloaf township	563	31 536	45	143	247	101	16	9	2	-	2.0
Mansfield city (part)	275	29 934	36	72	111	38	14	2	2	-	1.5
Upper township	29 893	30 939	3 992	7 918	9 545	4 688	1 653	1 238	328	531	7.0
Fort Smith city (part)	29 893	30 939	3 992	7 918	9 545	4 688	1 653	1 238	328	531	7.0
Washburn township	177	29 279	11	50	67	41	8	-	-	-	-
White Oak township	200	34 737	-	60	48	51	41	-	-	-	-
Sevier County	5 709	30 144	788	1 556	2 009	827	310	166	7	46	3.8
Bear Creek township	2 486	29 403	394	704	852	327	106	84	-	19	4.1
De Queen city (part)	1 837	25 566	314	590	572	216	80	46	-	19	3.5
Ben Lomond township	99	26 250	22	26	18	17	8	8	-	-	8.1
Ben Lomond town	59	26 875	15	13	11	6	6	8	-	-	13.6
Buckhorn township	49	21 420	-	34	15	-	-	-	-	-	-
Clear Creek township	1 126	31 397	115	290	415	202	67	27	2	8	3.3
Horatio city	364	27 419	61	91	142	47	11	10	2	-	3.3
Jefferson township	62	37 188	3	10	25	19	5	-	-	-	-
Mill Creek township	47	24 821	5	19	19	-	4	-	-	-	-
Mineral township	403	26 760	40	127	159	35	28	14	-	-	3.5
Gillham town	72	24 375	12	25	21	14	-	-	-	-	-
Monroe township	465	35 804	73	75	158	95	39	12	-	13	5.4
De Queen city (part)	82	30 000	24	12	21	9	9	-	-	7	8.5
Paraclifta township	137	35 179	9	43	41	32	7	3	-	2	3.6
Red Colony township	538	29 423	61	163	188	69	36	14	3	4	3.9
Lockesburg town	269	27 132	29	91	101	36	7	5	-	-	1.9
Saline township	123	28 625	24	24	58	9	4	4	-	-	3.3
Washington township	174	25 714	42	41	61	22	6	-	2	-	1.1
Sharp County	7 231	25 152	1 155	2 437	2 500	664	210	158	56	51	3.7
Big Creek township	121	30 855	21	25	39	24	-	12	-	-	9.9
Cave township	1 019	24 158	176	350	351	108	16	12	2	4	1.8
Cave City city (part)	743	22 952	135	275	241	69	10	7	2	4	1.7
Cherokee township	1 915	27 272	168	665	772	149	78	44	22	17	4.3
Cherokee Village city (part)	1 821	27 555	152	621	741	148	78	42	22	17	4.4
Highland city (part)	43	20 417	9	18	13	1	-	2	-	-	4.7
Davidson township	66	23 750	13	21	26	1	1	4	-	-	6.1
East Sullivan township	165	17 303	41	55	42	19	8	-	-	-	-
Hardy township	482	18 083	114	194	120	26	8	18	2	-	4.1
Hardy city	292	17 375	89	99	79	11	6	6	2	-	2.7
Highland city (part)	2	8 750	2	-	-	-	-	-	-	-	-
Highland township	386	28 095	57	108	149	40	18	3	6	5	3.6
Cherokee Village city (part)	-	-	-	-	-	-	-	-	-	-	(X)
Highland city (part)	317	30 446	28	93	131	33	18	3	6	5	4.4
Jackson township	146	21 591	27	54	50	14	-	-	-	1	0.7
Williford town	42	11 875	18	13	10	-	-	-	-	1	2.4
Lave Creek township	132	38 000	12	32	68	14	4	-	2	-	1.5
Lower North township	195	21 875	44	65	61	25	-	-	-	-	-
Morgan township	70	35 000	8	23	22	8	5	1	-	3	5.7
North Big Rock township	99	22 011	21	44	27	5	2	-	-	-	-
North Lebanon township	32	26 000	8	6	16	2	-	-	-	-	-
North Union township	73	25 208	9	27	31	3	-	-	3	-	4.1
Ozark township	326	19 107	74	132	81	21	2	13	-	3	4.9
Piney Fork township	400	26 429	70	118	147	49	7	5	-	4	2.3
Evening Shade town	208	24 500	34	73	70	24	5	-	-	2	1.0
Richwoods township	754	21 800	173	259	204	64	12	22	8	12	5.6
Ash Flat city (part)	433	16 797	128	167	97	28	5	4	2	2	1.8
Horseshoe Bend city (part)	-	-	-	-	-	-	-	-	-	-	(X)
Scott township	157	40 069	10	47	61	19	11	-	9	-	5.7
South Big Rock township	61	36 528	11	10	18	-	22	-	-	-	-
South Lebanon township	50	26 250	8	17	15	4	5	1	-	-	2.0
South Union township	154	21 964	35	53	43	10	5	4	2	2	5.2
Strawberry township	81	45 268	2	13	40	26	-	-	-	-	-
Upper North township	89	18 750	15	45	17	10	2	-	-	-	-
Washington township	88	36 875	13	19	46	5	-	5	-	-	5.7
West Sullivan township	170	29 375	25	55	54	18	4	14	-	-	8.2
Sidney town	68	22 000	6	34	20	4	2	2	-	-	2.9

Table 13. **Household Income in 1999: 2000**—Con.

[Data based on a sample (except Tables 65-68). For information on confidentiality protection, coverage, sampling error, and nonsampling error, see Appendix G.
For location of definitions, see "How to Use This Census Report"]

State County County Subdivision Place	Total households	Median income in 1999 (dollars)	Household income in 1999: Less than $10,000	$10,000 to $24,999	$25,000 to $49,999	$50,000 to $74,999	$75,000 to $99,999	$100,000 to $149,999	$150,000 to $199,999	$200,000 or more	Percent of households with income in 1999 of $100,000 or more
Stone County	4 762	22 209	814	1 756	1 392	493	115	104	19	69	4.0
Arbana township	237	19 414	28	121	56	32	-	-	-	-	-
Mountain View city (part)	15	45 156	-	-	15	-	-	-	-	-	-
Blue Mountain township	1 579	20 229	306	577	411	141	56	41	8	39	5.6
Mountain View city (part)	1 301	19 084	268	488	319	106	43	38	-	39	5.9
Bryan township	121	17 083	26	54	41	-	-	-	-	-	-
Farris township	135	25 536	20	46	32	25	4	-	-	8	5.9
Flag township	63	33 438	10	15	24	4	3	5	2	-	11.1
Franklin township	181	28 274	9	71	69	32	-	-	-	-	-
Harris township	483	26 635	68	165	138	75	11	18	-	8	5.4
Mountain View city (part)	-	-	-	-	-	-	-	-	-	-	(X)
Jones township	44	7 727	32	12	-	-	-	-	-	-	-
Liberty township	163	23 542	27	58	48	15	3	7	3	2	7.4
Locust Grove township	69	26 125	21	9	20	13	-	6	-	-	8.7
Marcella township	81	17 138	-	60	15	-	-	6	-	-	7.4
Northwest township	135	27 188	20	44	32	19	12	8	-	-	5.9
Fifty-Six city	65	34 375	14	15	15	9	10	2	-	-	3.1
Optimus township	95	27 292	14	28	42	6	-	-	-	5	5.3
Red River township	68	14 444	19	23	24	2	-	-	-	-	-
Red Stripe township	114	14 375	27	68	15	4	-	-	-	-	-
Richwoods township	162	32 105	10	49	69	29	3	2	-	-	1.2
Roasting Ear township	61	21 518	16	20	14	-	-	6	-	5	18.0
Smart township	68	25 000	11	23	30	2	-	-	-	2	2.9
Sylamore township	299	23 950	49	111	85	38	10	-	6	-	2.0
Timbo township	109	22 375	17	42	41	1	5	3	-	-	2.8
Turkey Creek township	140	26 875	21	43	57	15	4	-	-	-	-
Union township	248	25 313	51	72	93	26	4	2	-	-	0.8
Washington township	53	21 250	12	20	14	7	-	-	-	-	-
Wilson township	54	26 000	-	25	22	7	-	-	-	-	-
Union County	17 994	29 809	2 930	4 671	5 512	2 812	1 106	577	176	210	5.4
Boone township	202	28 750	35	57	63	33	11	-	-	3	1.5
Cornie township	156	25 833	5	71	46	21	9	4	-	-	2.6
El Dorado township	11 426	29 675	1 983	2 912	3 365	1 682	766	411	149	158	6.3
El Dorado city	8 696	27 045	1 773	2 319	2 481	1 104	526	261	107	125	5.7
Franklin township	915	29 330	122	263	295	149	55	23	5	3	3.4
Calion city	211	25 268	46	58	64	26	6	8	-	3	5.2
Garner township	189	32 750	36	43	71	23	9	5	2	-	3.7
Harrison township	299	27 768	56	77	111	38	4	13	-	-	4.3
Henderson township	339	28 942	55	100	106	46	26	5	-	1	1.8
Junction City city	249	27 981	47	70	74	30	22	5	-	1	2.4
Jackson township	304	32 353	43	65	110	63	18	5	-	-	1.6
Johnson township	542	32 500	73	103	214	98	35	13	6	-	3.5
Lapile township	1 054	24 255	222	319	290	156	40	11	1	15	2.6
Felsenthal town	72	31 000	8	16	27	12	8	-	1	-	1.4
Huttig city	273	25 284	53	81	88	37	11	3	-	-	1.1
Strong city	268	21 389	62	90	70	39	5	2	-	-	0.7
Norphlet township	683	37 232	46	150	249	149	46	26	8	9	6.3
Norphlet city	304	39 063	21	70	107	72	22	6	4	2	3.9
Smackover township	1 081	29 243	159	293	367	174	52	25	3	8	3.3
Smackover city	813	28 807	120	221	265	126	49	25	3	4	3.9
Tubal township	136	47 500	-	38	39	39	-	9	-	11	14.7
Van Buren township	201	31 875	28	43	59	47	7	15	2	-	8.5
Wesson township	196	27 222	31	59	62	24	15	5	-	-	2.6
Wilmington township	271	31 080	36	78	65	70	13	7	-	2	3.3
Van Buren County	6 790	27 004	928	2 184	2 316	799	246	165	57	95	4.7
Archey Valley township	78	18 750	15	31	8	7	-	5	2	10	21.8
Barnett township	281	31 635	30	80	112	39	4	9	5	2	5.7
Damascus town (part)	88	30 000	12	23	38	13	-	-	-	2	2.3
Bradley township	390	26 894	66	104	140	37	12	27	4	-	7.9
Cadron township	50	35 313	5	7	20	9	5	4	-	-	8.0
Cargile township	180	30 326	38	38	72	32	-	-	-	-	-
Choctaw township	570	32 262	36	163	179	98	41	16	18	19	9.3
Clinton city (part)	61	47 188	-	9	22	12	7	7	-	4	18.0
Craig township	253	25 234	33	92	76	42	6	4	-	-	1.6
Culpepper township	279	24 609	41	101	106	20	6	-	-	5	1.8
Davis township	339	30 938	25	95	132	56	25	6	-	-	1.8
Griggs township	1 517	22 832	246	568	478	129	30	42	10	14	4.4
Clinton city (part)	905	21 037	180	341	254	65	24	28	10	3	4.5
Hartsugg township	52	24 500	3	24	12	6	4	1	2	-	5.8
Holley township	157	35 750	17	50	37	38	10	-	-	5	3.2
Indian Rock township	801	37 015	46	173	356	114	41	36	12	23	8.9
Fairfield Bay city (part)	790	37 296	40	168	356	114	41	36	12	23	9.0
Liberty township	77	17 083	14	34	19	2	4	2	-	2	5.2
Linn Creek township	153	19 938	24	64	46	10	-	9	-	-	5.9
Mountain township	94	14 722	28	39	14	11	-	2	-	-	2.1
Red River township	454	21 250	94	158	139	40	18	-	-	5	1.1
Fairfield Bay city (part)	263	22 841	38	103	83	29	5	-	-	5	1.9
Union township	646	26 688	80	216	249	77	10	-	4	10	2.2
Fairfield Bay city (part)	87	38 438	5	21	32	21	4	-	4	-	4.6
Shirley town	139	23 958	22	50	52	15	-	-	-	-	-
Washington township	283	23 990	48	104	87	14	28	2	-	-	0.7
Wheeler township	136	18 000	39	43	34	18	2	-	-	-	-
Washington County	60 183	34 691	6 959	14 402	19 741	10 777	4 248	2 697	576	783	6.7
Boston township	132	34 250	20	23	44	26	13	4	2	-	4.5
Brush Creek township	847	34 329	70	181	370	151	58	10	7	-	2.0
Cane Hill township	496	33 452	77	123	163	79	24	19	4	7	6.0
Center township	1 259	41 399	155	264	364	264	148	59	1	4	5.1
Cove Creek township	247	33 854	32	52	86	51	19	7	-	-	2.8
Crawford township	312	30 909	38	82	120	57	12	3	-	-	1.0
Durham township	343	31 750	39	89	137	57	13	5	2	1	2.3
Dutch Mills township	133	31 719	15	32	45	26	10	5	-	-	3.8
Elkins township	478	39 318	56	73	179	123	34	5	4	4	2.7
Elkins city	478	39 318	56	73	179	123	34	5	4	4	2.7
Elm Springs township	672	34 886	54	153	228	137	65	26	3	6	5.2
Elm Springs city (part)	367	40 547	30	92	95	89	37	15	3	6	6.5

Table 13. **Household Income in 1999: 2000**—Con.

[Data based on a sample (except Tables 65-68). For information on confidentiality protection, coverage, sampling error, and nonsampling error, see Appendix G.
For location of definitions, see "How to Use This Census Report"]

State County County Subdivision Place	Total households	Median income in 1999 (dollars)	Household income in 1999: Less than $10,000	$10,000 to $24,999	$25,000 to $49,999	$50,000 to $74,999	$75,000 to $99,999	$100,000 to $149,999	$150,000 to $199,999	$200,000 or more	Percent of households with income in 1999 of $100,000 or more
Washington County—Con.											
Farmington township	1 359	38 969	97	284	531	312	85	49	1	-	3.7
Farmington city	1 359	38 969	97	284	531	312	85	49	1	-	3.7
Fayetteville township	23 691	31 345	3 747	6 132	6 785	3 556	1 589	1 216	318	348	7.9
Fayetteville city	23 691	31 345	3 747	6 132	6 785	3 556	1 589	1 216	318	348	7.9
Goshen township	612	38 667	32	134	213	163	41	26	-	3	4.7
Goshen town	283	47 083	17	52	84	79	35	13	-	3	5.7
Greenland township	805	41 964	55	154	276	214	88	9	2	7	2.2
Greenland city	344	39 643	29	71	122	84	36	-	-	2	0.6
Harmon township	478	42 125	56	46	178	82	61	36	11	8	11.5
Illinois township	240	31 765	33	43	98	47	19	-	-	-	-
Johnson township	1 207	44 583	44	238	401	298	101	92	13	20	10.4
Johnson city	927	44 556	33	167	329	231	74	70	9	14	10.0
Lees Creek township	226	31 875	28	47	98	37	13	3	-	-	1.3
Lincoln township	728	27 639	130	201	265	91	20	14	2	5	2.9
Lincoln city	728	27 639	130	201	265	91	20	14	2	5	2.9
Litteral township	603	38 730	40	122	233	85	72	23	-	28	8.5
Marrs Hill township	281	42 813	22	64	95	69	9	18	4	-	7.8
Morrow township	158	26 364	23	50	51	27	2	3	2	-	3.2
Prairie township	1 346	44 679	83	235	410	260	144	119	31	64	15.9
Prairie Grove township	1 476	34 450	152	374	531	287	90	30	2	10	2.8
Prairie Grove city	965	34 628	105	237	341	190	62	18	2	10	3.1
Price township	135	27 679	16	43	42	21	8	3	2	-	3.7
Reed township	152	32 045	16	38	63	26	7	2	-	-	1.3
Rheas Mill township	181	34 844	31	26	69	33	7	11	-	4	8.3
Richland township	354	36 875	30	73	132	86	16	15	2	-	4.8
Springdale township	16 640	36 321	1 294	4 015	5 848	3 220	1 204	724	107	228	6.4
Springdale city (part)	15 523	35 846	1 195	3 810	5 472	2 980	1 120	649	96	201	6.1
Starr Hill township	432	31 944	35	135	146	76	21	12	-	7	4.4
Tontitown township	479	42 448	37	75	193	76	57	24	13	4	8.6
Tontitown city	363	43 750	34	45	149	62	43	22	6	2	8.3
Valley township	501	37 125	45	105	187	98	31	28	7	-	7.0
Vineyard township	143	32 159	16	38	53	20	11	3	-	2	3.5
Wedington township	139	28 125	28	37	45	11	7	9	2	-	7.9
West Fork township	1 234	35 398	126	278	457	270	58	30	10	5	3.6
West Fork city	751	37 356	82	162	270	182	34	18	-	3	2.8
Wheeler township	493	46 103	36	64	171	148	33	31	-	10	8.3
White River township	318	33 333	33	84	116	64	11	5	5	-	3.1
Winslow township	544	27 826	87	154	201	74	21	6	1	-	1.3
Winslow city	161	24 306	24	59	45	24	4	4	1	-	3.1
Wyman township	309	42 841	31	41	117	55	26	13	18	8	12.6
White County	25 158	32 203	3 197	6 616	8 419	4 193	1 477	777	177	302	5.0
Albion township	109	36 705	1	35	33	35	5	-	-	-	-
Antioch township	225	39 779	33	26	75	43	33	7	-	8	6.7
Bald Knob township	1 740	27 353	330	476	541	241	94	44	7	7	3.3
Bald Knob city	1 250	26 970	260	339	374	180	51	39	7	-	3.7
Big Creek township	575	30 521	77	149	210	97	26	12	2	2	2.8
Pangburn city	290	25 735	53	87	109	27	4	6	2	2	3.4
Cadron township	140	28 333	17	45	45	21	5	-	-	7	5.0
Cane township	480	38 625	24	105	175	128	29	8	7	4	4.0
Chrisp township	260	44 444	2	34	110	38	35	29	12	-	15.8
Clay township	264	34 038	19	79	112	33	6	10	-	5	5.7
Cleveland township	50	48 438	-	19	16	-	-	15	-	-	30.0
Coffey township	283	35 179	24	75	107	56	21	-	-	-	-
Coldwell township	239	24 511	48	76	82	24	9	-	-	-	-
Crosby township	110	44 063	5	13	63	8	21	-	-	-	-
Cypert township	91	38 250	14	21	21	13	22	-	-	-	-
Denmark township	241	29 861	33	70	92	39	7	-	-	-	-
Des Arc township	310	42 273	16	45	148	73	15	13	-	-	4.2
Dogwood township	222	27 875	25	60	99	33	5	-	-	-	-
Griffithville town	108	25 000	12	42	34	17	3	-	-	-	-
El Paso township	263	35 694	37	60	105	36	17	8	-	-	3.0
Francure township	95	16 250	28	33	21	13	-	-	-	-	-
Georgetown town	54	12 500	19	20	13	2	-	-	-	-	-
Garner township	200	26 842	28	58	85	24	-	3	-	2	2.5
Garner town	101	24 688	13	38	38	10	-	-	-	2	2.0
Gravel Hill township	107	41 964	24	17	29	21	8	8	-	-	7.5
Gray township	7 587	33 232	843	2 143	2 203	1 480	508	221	62	127	5.4
Kensett city (part)	18	40 625	-	6	10	-	-	2	-	-	11.1
Searcy city (part)	6 006	31 756	766	1 693	1 760	1 025	420	184	62	96	5.7
Gum Springs township	1 280	39 286	162	282	321	191	126	124	9	65	15.5
Searcy city (part)	769	36 705	111	155	206	103	69	61	9	55	16.3
Guthrie township	347	29 213	52	98	128	35	4	7	6	17	8.6
Harrison township	2 123	30 509	290	591	734	392	72	32	10	2	2.1
Judsonia city (part)	701	25 660	131	210	234	105	12	8	1	-	1.3
Hartsell township	227	26 384	22	76	82	31	16	-	-	-	-
Higginson township	389	26 719	38	140	151	44	8	8	-	-	2.1
Higginson town	137	25 114	14	54	52	9	5	3	-	-	2.2
Searcy city (part)	-	-	-	-	-	-	-	-	-	-	(X)
Jackson township	145	40 375	29	13	68	22	13	-	-	-	-
Jefferson township	176	45 703	8	36	67	32	26	7	-	-	4.0
Joy township	175	26 250	25	60	28	36	14	12	-	-	6.9
Kensett township	909	23 250	208	271	359	45	11	13	-	2	1.7
Kensett city (part)	723	20 257	188	234	238	42	11	8	-	2	1.4
Searcy city (part)	-	-	-	-	-	-	-	-	-	-	(X)
Kentucky township	430	37 763	43	91	156	103	19	7	7	4	4.2
Rose Bud town	167	34 732	16	40	58	28	12	2	7	4	7.8
Liberty township	721	27 944	120	209	249	105	26	5	2	5	1.7
Bradford city	350	22 381	67	129	109	35	-	5	2	3	2.9
McRae township	508	23 036	92	184	160	52	17	3	-	-	0.6
McRae city	295	20 750	56	121	80	37	1	-	-	-	-
Marion township	151	30 893	22	40	61	20	3	3	2	-	3.3
Letona town	81	21 875	11	30	35	3	2	-	-	-	-
Marshall township	338	38 523	13	59	126	75	18	25	-	22	13.9
Mount Pisgah township	47	24 028	6	21	12	8	-	-	-	-	-
Red River township	183	27 250	30	57	64	16	4	12	-	-	6.6
Judsonia city (part)	-	-	-	-	-	-	-	-	-	-	(X)

Table 13. **Household Income in 1999: 2000**—Con.

[Data based on a sample (except Tables 65-68). For information on confidentiality protection, coverage, sampling error, and nonsampling error, see Appendix G.
For location of definitions, see "How to Use This Census Report"]

State County County Subdivision Place	Total households	Median income in 1999 (dollars)	Household income in 1999: Less than $10,000	$10,000 to $24,999	$25,000 to $49,999	$50,000 to $74,999	$75,000 to $99,999	$100,000 to $149,999	$150,000 to $199,999	$200,000 or more	Percent of households with income in 1999 of $100,000 or more
White County—Con.											
Red River township—Con.											
West Point town	62	23 125	9	25	16	5	2	5	-	-	8.1
Royal township	264	34 038	43	21	129	45	7	-	19	-	7.2
Russell township	252	24 000	59	69	71	47	2	1	-	3	1.6
Russell town	113	20 208	29	37	34	11	2	-	-	-	-
Union township	2 595	36 344	287	576	979	381	221	109	32	10	5.8
Beebe city	1 934	35 252	235	425	753	253	162	85	11	10	5.5
Velvet Ridge township	245	34 609	20	78	66	49	4	18	-	10	11.4
Walker township	62	38 810	-	5	36	8	-	13	-	-	21.0
Woodruff County	3 557	22 099	850	1 061	1 023	411	123	46	14	29	2.5
Augusta township	1 232	22 500	298	368	355	129	60	4	10	8	1.8
Augusta city	1 088	21 500	274	342	305	109	36	4	10	8	2.0
Patterson town (part)	-	-	-	-	-	-	-	-	-	-	(X)
Barnes township	73	34 375	13	10	33	12	5	-	-	-	-
McCrory city (part)	-	-	-	-	-	-	-	-	-	-	(X)
Cache township	60	33 333	11	9	23	10	2	3	-	2	8.3
Caney township	124	17 500	20	47	47	3	2	2	-	3	4.0
Hunter town	62	22 500	7	24	21	3	2	2	-	3	8.1
Cotton Plant township	475	13 287	184	170	80	32	3	-	2	4	1.3
Cotton Plant city	409	13 264	157	148	65	30	3	-	2	4	1.5
Dent township	120	29 375	16	32	30	34	-	8	-	-	6.7
De View township	1 133	25 742	210	339	340	157	44	29	2	12	3.8
McCrory city (part)	752	24 375	158	223	209	109	26	22	-	5	3.6
Patterson town (part)	216	17 308	46	85	58	18	2	1	-	6	3.2
Franks township	93	37 917	14	1	54	17	7	-	-	-	-
Freeman township	27	28 542	5	6	13	3	-	-	-	-	-
Garden township	30	12 833	13	15	2	-	-	-	-	-	-
Point township	51	19 911	-	26	16	9	-	-	-	-	-
Pumpkin Bend township	106	9 875	54	31	16	5	-	-	-	-	-
White River township	33	21 607	12	7	14	-	-	-	-	-	-
Yell County	7 901	28 916	1 078	2 354	2 667	1 104	390	190	23	95	3.9
Bluffton township	74	23 750	11	28	18	6	5	6	-	-	8.1
Briggsville township	65	25 313	14	18	24	3	3	3	-	-	4.6
Centerville township	422	36 094	62	88	117	105	21	13	-	16	6.9
Compton township	46	25 625	5	17	19	5	-	-	-	-	-
Crawford township	27	14 688	10	4	5	8	-	-	-	-	-
Danville township	858	27 394	105	279	295	98	50	16	7	8	3.6
Belleville city (part)	5	27 083	-	-	5	-	-	-	-	-	-
Corinth town (part)	23	28 125	7	4	4	7	1	-	-	-	-
Danville city (part)	701	26 506	84	243	238	77	38	6	7	8	3.0
Dardanelle township	2 645	31 369	371	712	879	419	157	71	-	36	4.0
Dardanelle city	1 592	25 727	248	523	509	211	60	32	-	9	2.6
Dutch Creek township	30	43 333	4	6	12	8	-	-	-	-	-
Ferguson township	496	26 797	57	168	154	101	7	3	3	3	1.8
Belleville city (part)	133	25 139	10	56	50	14	3	-	-	-	-
Corinth town (part)	-	-	-	-	-	-	-	-	-	-	(X)
Galla Rock township	128	23 929	-	67	29	27	-	5	-	-	3.9
Gilkey township	85	22 750	25	22	35	3	-	-	-	-	-
Danville city (part)	-	-	-	-	-	-	-	-	-	-	(X)
Gravelly Hill township	74	16 500	26	24	6	11	-	2	3	2	9.5
Herring township	73	36 528	6	14	29	15	9	-	-	-	-
Ions Creek township	38	33 750	11	2	13	10	-	-	-	2	5.3
Lamar township	514	25 000	83	174	184	34	13	12	2	12	5.1
Plainview city	281	26 583	36	95	113	16	9	5	2	5	4.3
Magazine township	440	32 045	30	118	195	36	27	28	-	6	7.7
Mason township	126	30 395	11	36	47	14	11	7	-	-	5.6
Mountain township	46	41 667	-	8	24	-	11	-	-	3	6.5
Prairie township	233	43 807	13	47	91	52	30	-	-	-	-
Richland township	112	21 000	10	59	27	7	-	5	4	-	8.0
Riley township	283	31 354	40	72	109	38	11	10	-	3	4.6
Havana city	123	30 625	21	40	40	16	4	2	-	-	1.6
Rover township	145	30 625	18	42	65	11	5	-	4	-	2.8
Sulphur Springs township	138	33 375	34	28	49	18	9	-	-	-	-
Ward township	675	21 875	119	266	201	55	21	9	-	4	1.9
Ola city	455	19 375	102	176	122	39	16	-	-	-	-
Waveland township	128	23 000	13	55	40	20	-	-	-	-	-

Table 14. **Household Income in 1999: 2000**

[Data based on a sample (except Tables 65-68). For information on confidentiality protection, coverage, sampling error, and nonsampling error, see Appendix G.
For location of definitions, see "How to Use This Census Report"]

State County Place	Total households	Median income in 1999 (dollars)	Household income in 1999: Less than $10,000	$10,000 to $24,999	$25,000 to $49,999	$50,000 to $74,999	$75,000 to $99,999	$100,000 to $149,999	$150,000 to $199,999	$200,000 or more	Percent of households with income in 1999 of $100,000 or more
The State	**1 042 807**	**32 182**	**139 262**	**263 994**	**339 791**	**170 245**	**67 095**	**39 574**	**10 118**	**12 728**	**6.0**
COUNTY											
Arkansas County	8 473	30 316	1 273	2 237	2 782	1 344	448	259	82	48	4.6
Ashley County	9 365	31 758	1 453	2 160	3 177	1 574	563	289	48	101	4.7
Baxter County	17 099	29 106	1 916	5 240	6 277	2 199	766	437	99	165	4.1
Benton County	58 242	40 281	4 293	11 603	20 818	11 839	4 528	3 314	939	908	8.9
Boone County	13 864	29 988	2 025	3 697	4 953	1 965	605	333	113	173	4.5
Bradley County	4 834	24 821	1 099	1 332	1 392	601	141	175	48	46	5.6
Calhoun County	2 327	28 438	407	626	781	323	79	61	13	37	4.8
Carroll County	10 199	27 924	1 352	3 198	3 281	1 342	436	322	136	132	5.8
Chicot County	5 199	22 024	1 225	1 568	1 439	567	198	104	44	54	3.9
Clark County	8 893	28 845	1 686	2 287	2 692	1 332	545	223	59	69	3.9
Clay County	7 368	25 345	1 375	2 260	2 410	840	271	88	52	72	2.9
Cleburne County	10 181	31 531	1 271	2 650	3 732	1 482	549	307	58	132	4.9
Cleveland County	3 266	32 405	442	803	1 132	568	192	83	18	28	3.9
Columbia County	10 001	27 640	1 865	2 742	2 704	1 541	632	337	71	109	5.2
Conway County	7 981	31 209	1 149	2 093	2 515	1 313	510	282	48	71	5.0
Craighead County	32 301	32 425	4 312	8 153	10 134	5 309	2 400	1 247	339	407	6.2
Crawford County	19 705	32 871	2 282	4 854	7 332	3 178	1 194	609	133	123	4.4
Crittenden County	18 460	30 109	3 243	4 355	5 820	2 960	1 135	643	163	141	5.1
Cross County	7 421	29 362	1 132	2 116	2 400	1 105	309	210	59	90	4.8
Dallas County	3 508	26 608	633	1 029	1 164	460	97	48	10	67	3.6
Desha County	5 942	24 121	1 388	1 672	1 511	801	311	161	59	39	4.4
Drew County	7 333	28 627	1 255	1 963	2 145	1 144	405	241	83	97	5.7
Faulkner County	31 853	38 204	3 352	6 885	10 062	6 297	2 817	1 643	368	429	7.7
Franklin County	6 925	30 848	998	1 816	2 495	1 101	266	184	23	42	3.6
Fulton County	4 819	25 529	682	1 679	1 552	577	171	75	32	51	3.3
Garland County	37 796	31 724	4 399	10 420	12 546	5 582	2 551	1 547	275	476	6.1
Grant County	6 213	37 182	593	1 373	2 221	1 168	521	220	32	85	5.4
Greene County	14 689	30 828	1 994	3 927	5 168	2 274	748	317	116	145	3.9
Hempstead County	8 963	28 622	1 495	2 474	2 934	1 304	432	250	15	59	3.6
Hot Spring County	11 992	31 543	1 513	3 098	4 363	2 081	593	239	44	61	2.9
Howard County	5 467	28 699	756	1 591	1 707	893	242	163	44	71	5.1
Independence County	13 479	31 920	1 719	3 523	4 652	2 353	674	268	108	182	4.1
Izard County	5 396	25 670	940	1 699	1 818	580	208	97	22	32	2.8
Jackson County	6 981	25 081	1 228	2 253	2 020	910	241	204	47	78	4.7
Jefferson County	30 555	31 327	4 948	7 737	9 019	4 836	2 319	1 182	235	279	5.6
Johnson County	8 704	27 910	1 274	2 626	2 897	1 253	337	212	27	78	3.6
Lafayette County	3 406	24 831	659	1 053	947	439	184	79	11	34	3.6
Lawrence County	7 144	27 139	1 224	2 064	2 465	931	254	140	36	30	2.9
Lee County	4 208	20 510	1 032	1 357	1 144	436	108	61	37	33	3.1
Lincoln County	4 259	29 607	704	1 114	1 417	594	274	107	18	31	3.7
Little River County	5 482	29 417	873	1 423	1 709	859	334	228	19	37	5.2
Logan County	8 733	28 344	1 273	2 580	3 050	1 185	329	184	55	77	3.6
Lonoke County	19 257	40 314	1 806	3 748	6 238	4 325	1 908	990	142	100	6.4
Madison County	5 457	27 895	830	1 629	1 937	655	217	113	33	43	3.5
Marion County	6 762	26 737	1 015	2 111	2 337	852	241	126	36	44	3.0
Miller County	15 691	30 951	2 462	4 010	4 558	2 769	1 024	578	138	152	5.5
Mississippi County	19 309	27 479	3 617	5 266	5 772	2 612	1 198	589	122	133	4.4
Monroe County	4 106	22 632	936	1 297	1 193	432	121	59	22	46	3.1
Montgomery County	3 765	28 421	554	1 058	1 392	468	157	87	20	29	3.6
Nevada County	3 905	26 962	784	1 039	1 216	581	153	84	34	14	3.4
Newton County	3 517	24 756	652	1 122	1 172	389	77	60	12	33	3.0
Ouachita County	11 597	29 341	1 998	3 088	3 667	1 872	524	334	40	74	3.9
Perry County	3 999	31 083	542	975	1 430	643	203	145	28	33	5.2
Phillips County	9 701	22 231	2 376	2 821	2 790	998	335	194	101	86	3.9
Pike County	4 489	27 695	731	1 309	1 493	546	240	91	39	40	3.8
Poinsett County	9 971	26 558	1 897	2 823	3 245	1 314	412	177	70	33	2.8
Polk County	8 064	25 180	1 212	2 794	2 515	965	307	134	48	89	3.4
Pope County	20 693	32 069	2 555	5 415	6 643	3 571	1 345	834	165	165	5.6
Prairie County	3 869	29 990	658	1 029	1 252	593	178	89	15	55	4.1
Pulaski County	148 032	38 120	15 338	31 625	46 721	26 865	12 735	8 859	2 728	3 161	10.0
Randolph County	7 250	27 583	1 171	2 103	2 441	923	380	132	45	55	3.2
St. Francis County	10 027	26 146	2 221	2 617	3 085	1 364	340	245	56	99	4.0
Saline County	31 813	42 569	1 944	5 981	10 876	7 431	3 407	1 512	372	290	6.8
Scott County	4 341	26 412	668	1 354	1 498	530	177	60	26	28	2.6
Searcy County	3 533	21 397	797	1 174	1 077	338	86	30	15	16	1.7
Sebastian County	45 348	33 889	5 067	11 239	14 887	7 689	3 188	1 999	468	811	7.2
Sevier County	5 709	30 144	788	1 556	2 009	827	310	166	7	46	3.8
Sharp County	7 231	25 152	1 155	2 437	2 500	664	210	158	56	51	3.7
Stone County	4 762	22 209	814	1 756	1 392	493	115	104	19	69	4.0
Union County	17 994	29 809	2 930	4 671	5 512	2 812	1 106	577	176	210	5.4
Van Buren County	6 790	27 004	928	2 184	2 316	799	246	165	57	95	4.7
Washington County	60 183	34 691	6 959	14 402	19 741	10 777	4 248	2 697	576	783	6.7
White County	25 158	32 203	3 197	6 616	8 419	4 193	1 477	777	177	302	5.0
Woodruff County	3 557	22 099	850	1 061	1 023	411	123	46	14	29	2.5
Yell County	7 901	28 916	1 078	2 354	2 667	1 104	390	190	23	95	3.9
PLACE											
Adona town, Perry County	89	34 375	13	23	33	12	3	2	-	3	5.6
Alexander town	291	30 050	28	97	120	39	5	2	-	-	0.7
Pulaski County (part)	67	20 536	12	30	20	3	-	2	-	-	3.0
Saline County (part)	224	31 304	16	67	100	36	5	-	-	-	-
Alicia town, Lawrence County	60	20 833	3	31	16	4	6	-	-	-	-
Allport town, Lonoke County	44	17 500	16	18	5	-	-	-	2	3	11.4
Alma city, Crawford County	1 576	28 906	224	474	483	158	126	72	28	11	7.0
Almyra town, Arkansas County	116	33 125	8	36	40	21	7	2	-	2	3.4

Table 14. **Household Income in 1999: 2000**—Con.

[Data based on a sample (except Tables 65-68). For information on confidentiality protection, coverage, sampling error, and nonsampling error, see Appendix G.
For location of definitions, see "How to Use This Census Report"]

State County Place	Total households	Median income in 1999 (dollars)	Household income in 1999: Less than $10,000	$10,000 to $24,999	$25,000 to $49,999	$50,000 to $74,999	$75,000 to $99,999	$100,000 to $149,999	$150,000 to $199,999	$200,000 or more	Percent of households with income in 1999 of $100,000 or more
PLACE—Con.											
Alpena town	150	23 906	37	45	38	22	2	4	-	2	4.0
Boone County (part)	129	23 203	36	40	31	18	2	2	-	-	1.6
Carroll County (part)	21	32 083	1	5	7	4	-	2	-	2	19.0
Altheimer city, Jefferson County	387	17 872	139	105	67	56	4	8	2	6	4.1
Altus city, Franklin County	308	21 842	58	112	92	25	8	4	5	4	4.2
Amagon town, Jackson County	37	15 938	11	14	10	2	-	-	-	-	-
Amity city, Clark County	310	25 625	45	106	107	35	12	-	-	5	1.6
Anthonyville town, Crittenden County	89	23 750	20	28	18	23	-	-	-	-	-
Antoine town, Pike County	79	23 750	16	25	26	8	2	-	2	-	2.5
Arkadelphia city, Clark County	3 838	25 671	981	909	1 050	480	270	108	23	17	3.9
Arkansas City city, Desha County	237	22 014	53	74	66	21	13	5	-	5	4.2
Ashdown city, Little River County	1 889	26 754	441	420	521	240	116	128	6	17	8.0
Ash Flat city	433	16 797	128	167	97	28	5	4	2	2	1.8
Fulton County (part)	-	-	-	-	-	-	-	-	-	-	(X)
Sharp County (part)	433	16 797	128	167	97	28	5	4	2	2	1.8
Atkins city, Pope County	1 118	30 339	151	308	371	168	74	20	10	16	4.1
Aubrey town, Lee County	92	19 167	10	44	28	8	-	2	-	-	2.2
Augusta city, Woodruff County	1 088	21 500	274	342	305	109	36	4	10	8	2.0
Austin city, Lonoke County	232	44 063	18	35	77	62	27	10	3	-	5.6
Avoca town, Benton County	161	41 964	13	32	60	40	11	-	4	1	3.1
Bald Knob city, White County	1 250	26 970	260	339	374	180	51	39	7	-	3.7
Banks town, Bradley County	55	23 958	10	20	24	1	-	-	-	-	-
Barling city, Sebastian County	1 583	37 605	137	402	578	291	105	60	10	-	4.4
Bassett town, Mississippi County	65	31 607	19	7	27	8	2	2	-	-	3.1
Batesville city, Independence County	3 818	33 133	634	921	1 155	635	251	92	61	69	5.8
Bauxite town, Saline County	159	35 347	16	38	60	30	9	6	-	-	3.8
Bay city, Craighead County	694	29 828	97	188	265	109	18	11	6	-	2.4
Bearden city, Ouachita County	457	26 420	92	124	158	48	15	16	4	-	4.4
Beaver town, Carroll County	33	23 438	4	15	11	-	3	-	-	-	-
Beebe city, White County	1 934	35 252	235	425	753	253	162	85	11	10	5.5
Beedeville town, Jackson County	44	34 375	4	10	24	3	-	-	-	3	6.8
Bella Vista CDP, Benton County	7 854	44 090	256	1 283	3 081	1 807	710	531	119	67	9.1
Bellefonte town, Boone County	158	27 917	22	47	57	24	5	-	3	-	1.9
Belleville city, Yell County	138	25 625	10	56	55	14	3	-	-	-	-
Ben Lomond town, Sevier County	59	26 875	15	13	11	6	6	8	-	-	13.6
Benton city, Saline County	8 713	41 503	654	1 916	2 627	1 912	909	446	142	107	8.0
Bentonville city, Benton County	7 468	39 936	553	1 488	2 583	1 401	582	534	165	162	11.5
Bergman town, Boone County	158	31 250	24	31	73	19	5	5	1	-	3.8
Berryville city, Carroll County	1 643	26 408	256	521	549	188	59	47	6	17	4.3
Bethel Heights town, Benton County	251	48 750	26	25	79	73	31	10	3	4	6.8
Bigelow town, Perry County	136	32 000	16	33	41	33	8	3	-	2	3.7
Big Flat town	49	21 094	12	19	10	5	3	-	-	-	-
Baxter County (part)	49	21 094	12	19	10	5	3	-	-	-	-
Searcy County (part)	-	-	-	-	-	-	-	-	-	-	(X)
Biggers town, Randolph County	147	26 250	29	42	55	17	2	2	-	-	1.4
Birdsong town, Mississippi County	19	6 806	12	2	4	1	-	-	-	-	-
Black Oak town, Craighead County	124	22 353	15	52	41	8	6	-	2	-	1.6
Black Rock city, Lawrence County	296	22 407	59	99	105	18	9	6	-	-	2.0
Black Springs town, Montgomery County	46	27 000	5	14	21	6	-	-	-	-	-
Blevins city, Hempstead County	110	31 875	10	39	27	20	8	6	-	-	5.5
Blue Eye town, Carroll County	14	21 875	-	8	2	2	2	-	-	-	-
Blue Mountain town, Logan County	44	16 500	11	21	11	1	-	-	-	-	-
Bluff City town, Nevada County	62	25 500	11	19	19	8	2	-	3	-	4.8
Blytheville city, Mississippi County	6 997	26 683	1 519	1 793	2 047	827	454	244	57	56	5.1
Bodcaw town, Nevada County	63	24 375	13	19	8	18	5	-	-	-	-
Bonanza town, Sebastian County	201	30 809	22	56	82	33	8	-	-	-	-
Bono city, Craighead County	553	31 307	78	137	222	70	38	4	-	4	1.4
Booneville city, Logan County	1 621	26 627	273	490	541	206	67	25	9	10	2.7
Bradford city, White County	350	22 381	67	129	109	35	-	5	2	3	2.9
Bradley city, Lafayette County	229	14 375	91	71	39	22	2	4	-	-	1.7
Branch city, Franklin County	141	29 531	13	45	52	17	4	10	-	-	7.1
Briarcliff town, Baxter County	105	26 875	11	40	36	13	2	-	-	3	2.9
Brinkley city, Monroe County	1 552	19 868	406	493	421	139	44	18	10	21	3.2
Brookland town, Craighead County	483	33 125	36	129	201	81	15	16	-	5	4.3
Bryant city, Saline County	3 698	48 870	159	647	1 076	932	639	164	42	39	6.6
Buckner city, Lafayette County	135	24 063	17	52	51	9	3	3	-	-	2.2
Bull Shoals city, Marion County	991	27 139	140	311	334	130	38	26	-	12	3.8
Burdette town, Mississippi County	53	40 625	5	12	17	12	2	5	-	-	9.4
Cabot city, Lonoke County	5 456	49 389	378	698	1 696	1 457	757	417	30	23	8.6
Caddo Valley town, Clark County	227	28 750	28	75	81	29	11	3	-	-	1.3
Caldwell town, St. Francis County	173	38 594	12	35	58	35	19	12	2	-	8.1
Cale town, Nevada County	29	39 063	-	8	8	8	1	2	2	-	13.8
Calico Rock city, Izard County	418	23 200	92	135	132	30	18	2	4	5	2.6
Calion city, Union County	211	25 268	46	58	64	26	6	8	-	3	5.2
Camden city, Ouachita County	5 425	27 814	1 054	1 505	1 609	826	226	177	6	22	3.8
Cammack Village city, Pulaski County	374	40 909	21	63	143	70	29	7	13	28	12.8
Campbell Station town, Jackson County	98	37 778	12	19	37	26	-	-	-	4	4.1
Caraway town, Craighead County	528	22 279	96	186	170	45	23	8	-	-	1.5
Carlisle city, Lonoke County	926	30 086	165	249	290	124	40	35	17	6	6.3
Carthage city, Dallas County	147	23 750	34	41	41	22	5	2	-	2	2.7
Casa town, Perry County	83	27 813	22	17	25	9	5	3	-	2	6.0
Cash town, Craighead County	122	22 500	24	45	35	11	7	-	-	-	-
Caulksville town, Logan County	102	30 000	13	32	32	13	10	-	-	2	2.0

Table 14. **Household Income in 1999: 2000**—Con.

[Data based on a sample (except Tables 65-68). For information on confidentiality protection, coverage, sampling error, and nonsampling error, see Appendix G.
For location of definitions, see "How to Use This Census Report"]

State County Place	Total households	Median income in 1999 (dollars)	Household income in 1999: Less than $10,000	$10,000 to $24,999	$25,000 to $49,999	$50,000 to $74,999	$75,000 to $99,999	$100,000 to $149,999	$150,000 to $199,999	$200,000 or more	Percent of households with income in 1999 of $100,000 or more
PLACE—Con.											
Cave City city	772	23 163	139	283	253	74	10	7	2	4	1.7
Independence County (part)	29	35 625	4	8	12	5	-	-	-	-	-
Sharp County (part)	743	22 952	135	275	241	69	10	7	2	4	1.7
Cave Springs city, Benton County	404	37 500	27	85	146	88	32	19	2	5	6.4
Cedarville city, Crawford County	408	30 952	56	105	152	74	11	7	-	3	2.5
Centerton city, Benton County	722	46 600	38	98	263	228	53	30	8	4	5.8
Central City town, Sebastian County	205	38 173	15	55	71	38	20	6	-	-	2.9
Charleston city, Franklin County	1 167	30 824	197	299	379	197	56	27	2	10	3.3
Cherokee Village city	2 164	27 997	180	725	919	172	87	42	22	17	3.7
Fulton County (part)	343	29 069	28	104	178	24	9	-	-	-	-
Sharp County (part)	1 821	27 555	152	621	741	148	78	42	22	17	4.4
Cherry Valley city, Cross County	279	27 313	44	77	112	32	1	4	2	7	4.7
Chester town, Crawford County	36	27 500	10	8	11	4	-	-	3	-	8.3
Chidester city, Ouachita County	139	21 397	28	60	25	20	3	2	-	1	2.2
Clarendon city, Monroe County	784	22 927	180	246	213	98	36	11	-	-	1.4
Clarksville city, Johnson County	2 922	24 548	504	976	906	358	74	72	6	26	3.6
Clinton city, Van Buren County	966	22 206	180	350	276	77	31	35	10	7	5.4
Coal Hill city, Johnson County	429	23 490	87	142	120	54	11	9	2	4	3.5
College City town, Lawrence County	72	27 500	13	17	32	6	4	-	-	-	-
College Station CDP, Pulaski County	217	14 191	57	94	29	24	5	8	-	-	3.7
Colt city, St. Francis County	171	31 250	23	40	68	26	10	4	-	-	2.3
Concord town, Cleburne County	99	29 844	14	22	42	7	8	2	-	4	6.1
Conway city, Faulkner County	16 072	37 063	2 062	3 523	4 783	2 703	1 477	1 024	251	249	9.5
Corinth town, Yell County	23	28 125	7	4	4	7	1	-	-	-	-
Corning city, Clay County	1 527	21 200	379	488	428	154	45	18	-	15	2.2
Cotter city, Baxter County	456	22 857	76	164	125	60	19	7	2	3	2.6
Cotton Plant city, Woodruff County	409	13 264	157	148	65	30	3	-	2	4	1.5
Cove town, Polk County	150	17 368	39	63	33	12	1	2	-	-	1.3
Coy town, Lonoke County	39	26 406	4	11	15	6	2	-	1	-	2.6
Crawfordsville town, Crittenden County	189	26 518	28	58	61	35	6	1	-	-	0.5
Crossett city, Ashley County	2 487	35 442	367	541	734	453	199	132	22	39	7.8
Cushman town, Independence County	160	25 000	21	59	46	22	7	2	-	3	3.1
Daisy town, Pike County	45	26 607	1	17	21	5	-	-	-	1	2.2
Damascus town	125	28 977	19	32	54	18	-	-	-	2	1.6
Faulkner County (part)	37	27 083	7	9	16	5	-	-	-	-	-
Van Buren County (part)	88	30 000	12	23	38	13	-	-	-	2	2.3
Danville city, Yell County	701	26 506	84	243	238	77	38	6	7	8	3.0
Dardanelle city, Yell County	1 592	25 727	248	523	509	211	60	32	-	9	2.6
Datto town, Clay County	41	28 750	7	8	20	4	2	-	-	-	-
Decatur city, Benton County	472	29 844	76	138	165	62	21	5	5	-	2.1
Delaplaine town, Greene County	48	31 000	-	9	33	6	-	-	-	-	-
Delight city, Pike County	131	23 977	31	39	39	16	5	1	-	-	0.8
Dell town, Mississippi County	103	26 607	17	30	38	5	7	4	2	-	5.8
Denning town, Franklin County	106	23 750	27	26	44	7	-	-	-	2	1.9
De Queen city, Sevier County	1 919	25 707	338	602	593	225	89	46	-	26	3.8
Dermott city, Chicot County	1 230	17 857	351	408	314	101	24	24	8	-	2.6
Des Arc city, Prairie County	748	23 750	152	245	172	95	50	13	4	17	4.5
De Valls Bluff town, Prairie County	327	21 534	95	86	99	36	5	4	-	2	1.8
De Witt city, Arkansas County	1 382	22 545	282	463	389	149	53	31	10	5	3.3
Diamond City city, Boone County	348	23 704	49	139	118	23	14	3	2	-	1.4
Diaz city, Jackson County	457	34 792	75	103	130	96	32	6	9	6	4.6
Dierks city, Howard County	470	27 900	78	118	179	69	10	8	7	1	3.4
Donaldson town, Hot Spring County	135	22 813	16	55	37	14	8	5	-	-	3.7
Dover city, Pope County	541	27 697	84	165	184	79	18	10	1	-	2.0
Dumas city, Desha County	1 967	25 754	457	506	549	281	94	56	10	14	4.1
Dyer town, Crawford County	229	23 438	34	83	64	20	8	16	2	2	8.7
Dyess town, Mississippi County	182	25 000	34	57	56	24	5	6	-	-	3.3
Earle city, Crittenden County	1 075	20 344	273	385	281	66	27	13	-	30	4.0
East Camden town, Ouachita County	335	30 804	33	105	125	51	18	1	2	-	0.9
East End CDP, Saline County	2 118	46 678	100	329	722	530	314	98	8	17	5.8
Edmondson town, Crittenden County	166	28 056	29	44	61	23	2	2	2	3	4.2
Egypt town, Craighead County	46	18 750	11	20	10	5	-	-	-	-	-
Elaine city, Phillips County	342	19 479	96	100	104	18	8	10	1	5	4.7
El Dorado city, Union County	8 696	27 045	1 773	2 319	2 481	1 104	526	261	107	125	5.7
Elkins city, Washington County	478	39 318	56	73	179	123	34	5	4	4	2.7
Elm Springs city	369	40 703	30	92	95	91	37	15	3	6	6.5
Benton County (part)	2	51 250	-	-	-	2	-	-	-	-	-
Washington County (part)	367	40 547	30	92	95	89	37	15	3	6	6.5
Emerson town, Columbia County	139	32 969	27	28	48	20	4	9	3	-	8.6
Emmet city	185	22 386	31	69	54	18	9	4	-	-	2.2
Hempstead County (part)	15	24 583	-	8	3	4	-	-	-	-	-
Nevada County (part)	170	21 667	31	61	51	14	9	4	-	-	2.4
England city, Lonoke County	1 186	28 516	232	298	379	140	90	44	3	-	4.0
Enola town, Faulkner County	81	40 139	13	14	22	15	5	8	4	-	14.8
Etowah town, Mississippi County	136	21 563	20	66	43	7	-	-	-	-	-
Eudora city, Chicot County	1 074	17 857	328	362	285	52	25	17	5	-	2.0
Eureka Springs city, Carroll County	1 151	25 547	198	367	316	135	55	42	33	5	7.0
Evening Shade town, Sharp County	208	24 500	34	73	70	24	5	-	-	2	1.0
Everton town, Boone County	67	18 438	9	28	19	5	2	-	2	2	6.0
Fairfield Bay city	1 205	35 089	86	298	493	185	60	36	19	28	6.9
Cleburne County (part)	65	52 768	3	6	22	21	10	-	3	-	4.6
Van Buren County (part)	1 140	34 340	83	292	471	164	50	36	16	28	7.0

Table 14. **Household Income in 1999: 2000**—Con.

[Data based on a sample (except Tables 65-68). For information on confidentiality protection, coverage, sampling error, and nonsampling error, see Appendix G.
For location of definitions, see "How to Use This Census Report"]

State County Place	Total households	Median income in 1999 (dollars)	Household income in 1999: Less than $10,000	$10,000 to $24,999	$25,000 to $49,999	$50,000 to $74,999	$75,000 to $99,999	$100,000 to $149,999	$150,000 to $199,999	$200,000 or more	Percent of households with income in 1999 of $100,000 or more
PLACE—Con.											
Fargo town, Monroe County	40	24 375	5	16	15	4	-	-	-	-	-
Farmington city, Washington County	1 359	38 969	97	284	531	312	85	49	1	-	3.7
Fayetteville city, Washington County	23 691	31 345	3 747	6 132	6 785	3 556	1 589	1 216	318	348	7.9
Felsenthal town, Union County	72	31 000	8	16	27	12	8	-	1	-	1.4
Fifty-Six city, Stone County	65	34 375	14	15	15	9	10	2	-	-	3.1
Fisher town, Poinsett County	112	19 286	23	41	35	11	2	-	-	-	-
Flippin city, Marion County	605	19 395	122	266	160	39	11	5	-	2	1.2
Fordyce city, Dallas County	1 722	23 297	370	538	554	196	-	39	-	25	3.7
Foreman city, Little River County	483	22 176	105	159	113	75	23	6	-	2	1.7
Forrest City city, St. Francis County	4 594	23 111	1 224	1 175	1 202	607	168	137	17	64	4.7
Fort Smith city, Sebastian County	32 445	32 157	4 095	8 261	10 146	5 233	2 092	1 537	405	676	8.1
Fouke town, Miller County	300	25 192	58	91	97	44	10	-	-	-	-
Fountain Hill town, Ashley County	59	25 250	13	16	22	6	2	-	-	-	-
Fountain Lake town, Garland County	139	30 469	-	47	79	-	-	7	-	6	9.4
Fourche town, Perry County	19	30 417	3	4	6	4	2	-	-	-	-
Franklin town, Izard County	87	19 750	26	31	17	4	7	2	-	-	2.3
Fredonia (Biscoe) town, Prairie County	174	21 406	37	68	48	13	8	-	-	-	-
Friendship town, Hot Spring County	81	39 792	9	20	32	15	-	5	-	-	6.2
Fulton city, Hempstead County	99	24 583	24	26	32	7	7	3	-	-	3.0
Garfield town, Benton County	177	33 393	12	42	82	41	-	-	-	-	-
Garland town, Miller County	136	17 500	34	48	39	6	6	3	-	-	2.2
Garner town, White County	101	24 688	13	38	38	10	-	-	-	2	2.0
Gassville city, Baxter County	673	25 478	97	233	253	63	13	12	-	2	2.1
Gateway town, Benton County	33	32 679	4	9	15	2	3	-	-	-	-
Gentry city, Benton County	802	31 765	113	216	268	130	48	18	6	3	3.4
Georgetown town, White County	54	12 500	19	20	13	2	-	-	-	-	-
Gibson CDP, Pulaski County	1 605	46 705	79	223	569	415	248	63	8	-	4.4
Gilbert town, Searcy County	21	18 750	4	11	2	-	4	-	-	-	-
Gillett city, Arkansas County	368	31 538	62	94	120	56	23	7	2	4	3.5
Gillham town, Sevier County	72	24 375	12	25	21	14	-	-	-	-	-
Gilmore town, Crittenden County	107	20 625	35	25	33	9	-	5	-	-	4.7
Glenwood city, Pike County	681	24 740	141	202	225	69	22	14	2	6	3.2
Goshen town, Washington County	283	47 083	17	52	84	79	35	13	-	3	5.7
Gosnell city, Mississippi County	1 369	31 423	228	290	428	260	123	35	-	5	2.9
Gould city, Lincoln County	509	19 031	164	154	113	55	7	6	2	8	3.1
Grady city, Lincoln County	191	22 321	45	56	58	22	3	5	-	2	3.7
Grannis city, Polk County	211	29 083	26	52	98	18	8	5	2	2	4.3
Gravel Ridge CDP, Pulaski County	1 240	39 551	101	272	422	314	88	23	20	-	3.5
Gravette city, Benton County	704	29 881	112	172	250	103	37	15	5	10	4.3
Greenbrier city, Faulkner County	1 125	37 351	82	236	401	317	55	24	-	10	3.0
Green Forest city, Carroll County	979	23 750	165	347	297	117	29	16	8	-	2.5
Greenland city, Washington County	344	39 643	29	71	122	84	36	-	-	2	0.6
Greenway town, Clay County	100	25 682	15	32	40	7	6	-	-	-	-
Greenwood city, Sebastian County	2 549	37 230	116	594	1 040	454	262	37	12	34	3.3
Greers Ferry city, Cleburne County	370	30 238	34	118	130	58	11	12	-	7	5.1
Griffithville town, White County	108	25 000	12	42	34	17	3	-	-	-	-
Grubbs town, Jackson County	186	23 929	42	54	61	21	1	7	-	-	3.8
Guion town, Izard County	38	16 875	13	12	9	2	-	2	-	-	5.3
Gum Springs town, Clark County	88	31 000	14	23	34	14	3	-	-	-	-
Gurdon city, Clark County	949	26 446	161	284	331	113	36	7	6	11	2.5
Guy town, Faulkner County	83	35 625	9	21	36	8	6	3	-	-	3.6
Hackett city, Sebastian County	269	30 809	33	77	101	42	11	3	-	2	1.9
Hamburg city, Ashley County	1 178	26 189	303	247	355	171	67	19	10	6	3.0
Hampton city, Calhoun County	607	25 057	135	168	180	79	18	13	6	8	4.4
Hardy city, Sharp County	292	17 375	89	99	79	11	6	6	2	-	2.7
Harrell city, Calhoun County	113	21 875	30	32	22	18	2	7	2	-	8.0
Harrisburg city, Poinsett County	881	22 862	210	263	245	121	11	18	13	-	3.5
Harrison city, Boone County	5 316	27 850	990	1 409	1 788	689	204	126	25	85	4.4
Hartford city, Sebastian County	280	22 500	54	97	85	29	13	2	-	-	0.7
Hartman city, Johnson County	245	22 891	43	93	63	27	12	2	2	3	2.9
Haskell city, Saline County	744	33 583	69	186	263	140	68	14	2	2	2.4
Hatfield town, Polk County	168	19 412	41	58	58	4	5	2	-	-	1.2
Havana city, Yell County	123	30 625	21	40	40	16	4	2	-	-	1.6
Haynes town, Lee County	65	19 583	19	24	19	1	-	2	-	-	3.1
Hazen city, Prairie County	650	29 800	108	161	227	103	33	13	4	1	2.8
Heber Springs city, Cleburne County	2 768	29 599	391	769	894	366	125	142	8	73	8.1
Hector town, Pope County	170	31 250	18	51	63	18	12	8	-	-	4.7
Helena city, Phillips County	2 270	18 662	647	695	513	189	84	61	47	34	6.3
Hensley CDP, Pulaski County	73	26 607	15	17	29	12	-	-	-	-	-
Hermitage town, Bradley County	272	18 438	92	72	57	36	8	3	-	4	2.6
Hickory Ridge city, Cross County	154	22 778	27	58	48	11	1	7	-	2	5.8
Higden town, Cleburne County	51	41 875	2	10	19	11	4	5	-	-	9.8
Higginson town, White County	137	25 114	14	54	52	9	5	3	-	-	2.2
Highfill town, Benton County	137	28 854	9	44	48	29	-	7	-	-	5.1
Highland city, Sharp County	362	28 929	39	111	144	34	18	5	6	5	4.4
Hindsville town, Madison County	28	22 500	5	12	9	-	2	-	-	-	-
Holland city, Faulkner County	196	32 368	33	41	72	28	7	10	2	3	7.7
Holly Grove city, Monroe County	316	15 294	105	110	65	23	7	6	-	-	1.9
Hope city, Hempstead County	3 929	25 385	816	1 120	1 269	452	151	94	-	27	3.1
Horatio city, Sevier County	364	27 419	61	91	142	47	11	10	2	-	3.3
Horseshoe Bend city	1 119	26 714	137	380	434	117	30	9	-	12	1.9
Fulton County (part)	5	33 750	-	-	5	-	-	-	-	-	-
Izard County (part)	1 114	26 613	137	380	429	117	30	9	-	12	1.9
Sharp County (part)	-	-	-	-	-	-	-	-	-	-	(X)
Horseshoe Lake town, Crittenden County	165	30 083	20	47	62	28	5	2	-	1	1.8
Hot Springs city, Garland County	16 048	26 040	2 647	5 122	4 849	1 699	795	587	120	229	5.8

Table 14. **Household Income in 1999: 2000**—Con.

[Data based on a sample (except Tables 65-68). For information on confidentiality protection, coverage, sampling error, and nonsampling error, see Appendix G.
For location of definitions, see "How to Use This Census Report"]

State County Place	Total households	Median income in 1999 (dollars)	Household income in 1999: Less than $10,000	$10,000 to $24,999	$25,000 to $49,999	$50,000 to $74,999	$75,000 to $99,999	$100,000 to $149,999	$150,000 to $199,999	$200,000 or more	Percent of households with income in 1999 of $100,000 or more
PLACE—Con.											
Hot Springs Village CDP	4 287	41 875	109	847	1 567	1 107	482	113	48	14	4.1
Garland County (part)	3 416	40 296	75	775	1 271	840	373	55	27	-	2.4
Saline County (part)	871	51 102	34	72	296	267	109	58	21	14	10.7
Houston town, Perry County	82	25 000	5	36	23	9	7	-	2	-	2.4
Hoxie city, Lawrence County	1 127	24 726	229	339	345	156	29	20	9	-	2.6
Hughes city, St. Francis County	648	18 333	195	197	153	67	12	18	5	1	3.7
Humnoke city, Lonoke County	111	21 528	27	37	27	17	2	-	-	1	0.9
Humphrey city	335	25 880	69	89	107	44	11	13	2	-	4.5
Arkansas County (part)	168	21 667	38	50	42	19	10	9	-	-	5.4
Jefferson County (part)	167	26 534	31	39	65	25	1	4	2	-	3.6
Hunter town, Woodruff County	62	22 500	7	24	21	3	2	2	-	3	8.1
Huntington city, Sebastian County	235	30 703	35	54	95	43	4	1	-	3	1.7
Huntsville city, Madison County	723	25 288	159	198	221	82	26	20	6	11	5.1
Huttig city, Union County	273	25 284	53	81	88	37	11	3	-	-	1.1
Imboden town, Lawrence County	305	24 489	67	90	95	36	11	2	2	2	2.0
Jacksonport town, Jackson County	105	26 563	19	31	31	11	7	4	2	-	5.7
Jacksonville city, Pulaski County	10 910	35 460	1 092	2 583	3 935	2 048	796	361	56	39	4.2
Jasper city, Newton County	231	13 456	93	71	33	24	4	2	2	2	2.6
Jennette town, Crittenden County	42	22 500	13	9	12	8	-	-	-	-	-
Jericho town, Crittenden County	61	20 625	24	8	19	4	3	3	-	-	4.9
Jerome city, Drew County	20	29 167	-	4	12	4	-	-	-	-	-
Johnson city, Washington County	927	44 556	33	167	329	231	74	70	9	14	10.0
Joiner city, Mississippi County	189	26 875	46	41	61	32	6	1	2	-	1.6
Jonesboro city, Craighead County	22 244	32 196	3 273	5 642	6 420	3 610	1 686	984	296	333	7.3
Judsonia city, White County	701	25 660	131	210	234	105	12	8	1	-	1.3
Junction City city, Union County	249	27 981	47	70	74	30	22	5	-	1	2.4
Keiser city, Mississippi County	308	35 517	46	58	121	59	16	5	-	3	2.6
Kensett city, White County	741	20 478	188	240	248	42	11	10	-	2	1.6
Keo town, Lonoke County	103	40 250	14	25	23	22	2	13	2	2	16.5
Kibler city, Crawford County	350	33 889	44	94	127	53	16	10	-	6	4.6
Kingsland city, Cleveland County	177	20 536	49	50	58	18	2	-	-	-	-
Knobel town, Clay County	136	18 750	35	44	49	6	2	-	-	-	-
Knoxville city, Johnson County	193	31 250	17	56	73	18	14	13	-	2	7.8
Lafe town, Greene County	141	30 938	19	28	65	15	14	-	-	-	-
LaGrange town, Lee County	55	22 708	9	24	11	4	-	7	-	-	12.7
Lake City town, Craighead County	721	30 844	100	203	252	106	30	26	2	2	4.2
Lake Hamilton CDP, Garland County	736	36 667	51	182	241	105	76	68	5	8	11.0
Lakeview city, Baxter County	372	31 667	38	106	147	57	17	7	-	-	1.9
Lake View city, Phillips County	166	15 536	56	53	30	7	12	-	3	5	4.8
Lake Village city, Chicot County	1 060	20 625	274	318	235	123	62	20	24	4	4.5
Lamar city, Johnson County	533	23 317	104	180	149	66	18	16	-	-	3.0
Lavaca city, Sebastian County	667	39 427	49	133	274	147	41	14	3	6	3.4
Leachville city, Mississippi County	796	25 789	139	247	276	69	21	26	4	14	5.5
Lead Hill town, Boone County	120	30 625	20	34	55	7	-	2	2	-	3.3
Leola town, Grant County	175	30 625	23	49	75	12	13	3	-	-	1.7
Lepanto city, Poinsett County	863	22 599	212	256	235	110	38	5	2	5	1.4
Leslie city, Searcy County	221	14 485	73	78	48	18	2	2	-	-	0.9
Letona town, White County	81	21 875	11	30	35	3	2	-	-	-	-
Lewisville city, Lafayette County	484	26 719	79	152	143	55	39	10	2	4	3.3
Lexa city, Phillips County	129	30 446	20	31	59	17	-	2	-	-	1.6
Lincoln city, Washington County	728	27 639	130	201	265	91	20	14	2	5	2.9
Little Flock city, Benton County	1 050	32 768	73	318	330	200	72	39	11	7	5.4
Little Rock city, Pulaski County	77 521	37 572	8 416	16 893	23 387	13 184	6 683	4 992	1 721	2 245	11.6
Lockesburg town, Sevier County	269	27 132	29	91	101	36	7	5	-	-	1.9
London city, Pope County	347	30 804	35	115	121	32	22	19	3	-	6.3
Lonoke city, Lonoke County	1 579	31 558	223	454	420	292	122	51	11	6	4.3
Lonsdale town, Garland County	46	25 500	6	16	14	9	1	-	-	-	-
Louann town, Ouachita County	70	17 273	21	21	14	9	2	-	-	3	4.3
Lowell city, Benton County	1 790	48 063	81	206	663	453	205	106	45	31	10.2
Luxora town, Mississippi County	487	20 304	146	149	132	40	15	5	-	-	1.0
Lynn town, Lawrence County	142	22 778	23	56	37	14	6	6	-	-	4.2
McAlmont CDP, Pulaski County	692	19 762	96	291	209	50	31	15	-	-	2.2
McCaskill city, Hempstead County	26	25 000	7	6	9	4	-	-	-	-	-
McCrory city, Woodruff County	752	24 375	158	223	209	109	26	22	-	5	3.6
McDougal town, Clay County	83	20 250	19	35	22	5	2	-	-	-	-
McGehee city, Desha County	1 871	21 909	451	580	381	258	99	63	32	7	5.5
McNab town, Hempstead County	11	29 375	1	2	5	3	-	-	-	-	-
McNeil city, Columbia County	228	21 136	63	67	78	12	4	4	-	-	1.8
McRae city, White County	295	20 750	56	121	80	37	1	-	-	-	-
Madison city, St. Francis County	356	15 700	116	126	72	34	-	4	-	4	2.2
Magazine city, Logan County	353	27 438	49	108	133	33	21	2	-	7	2.5
Magness town, Independence County	73	27 969	21	14	28	6	-	2	-	2	5.5
Magnolia city, Columbia County	4 188	26 011	788	1 249	1 042	590	254	180	31	54	6.3
Malvern city, Hot Spring County	3 772	27 007	672	1 096	1 198	563	154	57	14	18	2.4
Mammoth Spring city, Fulton County	532	20 588	107	208	162	35	14	2	-	4	1.1
Manila city, Mississippi County	1 189	24 896	235	362	330	164	71	9	9	9	2.3
Mansfield city	463	26 938	77	139	164	62	17	2	2	-	0.9
Scott County (part)	186	20 156	41	67	51	24	3	-	-	-	-
Sebastian County (part)	277	30 096	36	72	113	38	14	2	2	-	1.4
Marianna city, Lee County	1 967	17 643	569	657	497	154	47	26	10	7	2.2
Marie town, Mississippi County	36	38 333	4	8	11	7	4	2	-	-	5.6
Marion city, Crittenden County	3 297	44 084	183	427	1 263	791	432	159	10	32	6.1
Marked Tree city, Poinsett County	1 123	22 591	307	294	343	100	64	9	-	6	1.3
Marmaduke city, Greene County	474	23 300	98	156	157	49	11	2	-	1	0.6
Marshall city, Searcy County	596	18 846	165	191	159	60	6	8	-	7	2.5
Marvell city, Phillips County	526	22 368	115	159	146	62	17	14	4	9	5.1

Table 14. **Household Income in 1999: 2000**—Con.

[Data based on a sample (except Tables 65-68). For information on confidentiality protection, coverage, sampling error, and nonsampling error, see Appendix G.
For location of definitions, see "How to Use This Census Report"]

State County Place	Total households	Median income in 1999 (dollars)	Household income in 1999: Less than $10,000	$10,000 to $24,999	$25,000 to $49,999	$50,000 to $74,999	$75,000 to $99,999	$100,000 to $149,999	$150,000 to $199,999	$200,000 or more	Percent of households with income in 1999 of $100,000 or more
PLACE—Con.											
Maumelle city, Pulaski County	4 135	65 534	204	395	913	985	629	701	172	136	24.4
Mayflower city, Faulkner County	769	35 469	87	167	294	142	43	19	6	11	4.7
Maynard town, Randolph County	170	17 206	45	72	33	11	2	7	-	-	4.1
Melbourne city, Izard County	731	22 757	154	242	215	95	16	5	2	2	1.2
Mena city, Polk County	2 405	22 671	383	949	633	279	93	32	-	36	2.8
Menifee town, Conway County	128	27 500	18	41	40	21	3	5	-	-	3.9
Midland town, Sebastian County	83	25 313	11	30	23	9	7	1	2	-	3.6
Mineral Springs city, Howard County	464	29 853	51	145	174	58	22	11	3	-	3.0
Minturn town, Lawrence County	51	23 036	13	18	12	6	1	1	-	-	2.0
Mitchellville city, Desha County	169	17 625	60	50	44	9	5	1	-	-	0.6
Monette city, Craighead County	524	27 500	101	141	183	58	25	13	3	-	3.1
Monticello city, Drew County	3 537	26 821	624	1 017	1 005	469	206	142	23	51	6.1
Montrose city, Ashley County	201	20 625	48	66	58	19	8	-	2	-	1.0
Moorefield town, Independence County	65	26 875	2	23	28	9	-	-	3	-	4.6
Moro town, Lee County	104	27 857	22	29	33	14	6	-	-	-	-
Morrilton city, Conway County	2 666	28 007	483	707	731	408	179	114	18	26	5.9
Morrison Bluff town, Logan County	30	38 750	7	5	10	3	-	2	-	3	16.7
Mountainburg city, Crawford County	285	25 446	53	87	101	22	8	7	4	3	4.9
Mountain Home city, Baxter County	5 194	26 869	627	1 730	1 890	560	161	157	22	47	4.4
Mountain Pine city, Garland County	291	20 804	65	98	96	23	9	-	-	-	-
Mountain View city, Stone County	1 316	19 302	268	488	334	106	43	38	-	39	5.9
Mount Ida city, Montgomery County	405	21 438	69	166	113	26	19	9	1	2	3.0
Mount Pleasant town, Izard County	152	21 875	40	42	43	20	5	2	-	-	1.3
Mount Vernon city, Faulkner County	55	26 406	8	15	17	11	4	-	-	-	-
Mulberry city, Crawford County	648	27 197	135	160	225	67	36	17	4	4	3.9
Murfreesboro city, Pike County	738	26 806	139	204	230	113	29	10	1	12	3.1
Nashville city, Howard County	1 873	23 480	321	683	449	290	59	34	7	30	3.8
Newark city, Independence County	479	28 239	75	143	154	71	27	5	-	4	1.9
Newport city, Jackson County	2 673	24 151	580	803	639	330	106	145	25	45	8.0
Nimmons town, Clay County	46	28 000	10	7	24	5	-	-	-	-	-
Norfork city, Baxter County	212	30 192	29	60	78	30	7	6	2	-	3.8
Norman town, Montgomery County	179	20 481	55	52	52	8	12	-	-	-	-
Norphlet city, Union County	304	39 063	21	70	107	72	22	6	4	2	3.9
North Crossett CDP, Ashley County	1 373	29 734	205	367	512	199	51	26	-	13	2.8
North Little Rock city, Pulaski County	25 561	35 578	3 235	5 890	8 055	4 503	1 882	1 402	268	326	7.8
Oak Grove town, Carroll County	142	25 625	10	59	47	15	6	-	2	3	3.5
Oak Grove Heights town, Greene County	263	31 979	36	71	97	43	12	4	-	-	1.5
Oakhaven city, Hempstead County	22	63 750	-	-	6	7	7	2	-	-	9.1
Oden town, Montgomery County	79	33 750	5	28	27	12	7	-	-	-	-
Ogden town, Little River County	81	26 250	3	36	18	17	4	3	-	-	3.7
Oil Trough town, Independence County	83	31 528	12	20	32	13	4	-	2	-	2.4
O'Kean town, Randolph County	83	24 688	20	22	28	13	-	-	-	-	-
Okolona town, Clark County	64	30 833	1	24	32	5	-	2	-	-	3.1
Ola city, Yell County	455	19 375	102	176	122	39	16	-	-	-	-
Omaha town, Boone County	76	18 000	21	24	22	6	-	-	3	-	3.9
Oppelo city, Conway County	293	32 202	26	81	90	55	27	6	3	5	4.8
Osceola city, Mississippi County	3 172	23 163	670	977	901	383	131	74	25	11	3.5
Oxford city, Izard County	261	22 313	51	92	84	24	5	5	-	-	1.9
Ozan city, Hempstead County	34	33 333	2	12	9	11	-	-	-	-	-
Ozark city, Franklin County	1 507	26 057	319	399	550	170	57	12	-	-	0.8
Palestine city, St. Francis County	299	24 904	68	82	74	46	18	8	-	3	3.7
Pangburn city, White County	290	25 735	53	87	109	27	4	6	2	2	3.4
Paragould city, Greene County	8 919	30 815	1 226	2 391	3 045	1 352	471	245	59	130	4.9
Paris city, Logan County	1 537	25 424	272	487	486	160	58	51	6	17	4.8
Parkdale city, Ashley County	163	16 188	53	57	31	15	2	5	-	-	3.1
Parkers-Iron Springs CDP, Pulaski County	1 419	39 766	101	259	523	333	80	76	43	4	8.7
Parkin city, Cross County	629	18 669	194	191	140	65	20	10	2	7	3.0
Patmos town, Hempstead County	16	43 500	2	-	9	3	2	-	-	-	-
Patterson town, Woodruff County	216	17 308	46	85	58	18	2	1	-	6	3.2
Peach Orchard town, Clay County	80	30 000	15	20	36	9	-	-	-	-	-
Pea Ridge city, Benton County	907	37 244	83	218	342	190	54	16	2	2	2.2
Perla town, Hot Spring County	58	19 545	11	25	11	8	3	-	-	-	-
Perry town, Perry County	132	31 750	13	31	65	18	3	2	-	-	1.5
Perrytown city, Hempstead County	121	30 625	13	35	33	28	7	-	2	3	4.1
Perryville city, Perry County	527	29 596	87	126	166	90	33	18	2	5	4.7
Piggott city, Clay County	1 708	25 404	329	514	528	207	55	28	29	18	4.4
Pindall town, Searcy County	32	32 500	4	7	17	4	-	-	-	-	-
Pine Bluff city, Jefferson County	19 768	27 247	3 770	5 457	5 624	2 728	1 199	582	169	239	5.0
Pineville town, Izard County	104	25 000	9	43	46	2	-	4	-	-	3.8
Piney CDP, Garland County	1 625	31 827	158	501	601	222	75	62	-	6	4.2
Plainview city, Yell County	281	26 583	36	95	113	16	9	5	2	5	4.3
Pleasant Plains town, Independence County	101	22 188	21	35	34	11	-	-	-	-	-
Plumerville city, Conway County	350	28 571	77	71	134	50	12	3	3	-	1.7
Pocahontas city, Randolph County	2 664	24 450	534	829	791	257	148	45	26	34	3.9
Pollard town, Clay County	87	19 375	14	40	26	5	2	-	-	-	-
Portia town, Lawrence County	197	21 250	47	59	56	13	17	4	-	1	2.5
Portland city, Ashley County	225	28 036	33	67	78	29	11	4	3	-	3.1
Pottsville town, Pope County	488	32 841	52	130	188	64	26	18	5	5	5.7
Powhatan town, Lawrence County	16	31 875	2	3	9	2	-	-	-	-	-
Poyen town, Grant County	96	30 625	11	27	35	10	11	2	-	-	2.1
Prairie Creek CDP, Benton County	808	59 000	33	93	213	212	87	116	8	46	21.0
Prairie Grove city, Washington County	965	34 628	105	237	341	190	62	18	2	10	3.1
Prattsville town, Grant County	107	42 679	11	22	34	22	12	6	-	-	5.6
Prescott city, Nevada County	1 408	21 612	335	442	402	163	47	19	-	-	1.3
Pyatt town, Marion County	93	19 583	24	32	23	12	2	-	-	-	-
Quitman city	303	24 375	50	108	85	38	14	2	-	6	2.6
Cleburne County (part)	291	24 183	50	104	82	36	11	2	-	6	2.7
Faulkner County (part)	12	43 750	-	4	3	2	3	-	-	-	-

Table 14. **Household Income in 1999: 2000**—Con.

[Data based on a sample (except Tables 65-68). For information on confidentiality protection, coverage, sampling error, and nonsampling error, see Appendix G.
For location of definitions, see "How to Use This Census Report"]

State County Place	Total households	Median income in 1999 (dollars)	Household income in 1999: Less than $10,000	$10,000 to $24,999	$25,000 to $49,999	$50,000 to $74,999	$75,000 to $99,999	$100,000 to $149,999	$150,000 to $199,999	$200,000 or more	Percent of households with income in 1999 of $100,000 or more
PLACE—Con.											
Ratcliff city, Logan County	80	23 000	12	32	21	8	7	-	-	-	-
Ravenden town, Lawrence County	211	25 625	44	58	102	5	-	-	-	2	0.9
Ravenden Springs town, Randolph County	64	19 688	12	30	19	1	-	-	2	-	3.1
Reader town	24	14 375	6	10	6	-	-	-	2	-	8.3
Nevada County (part)	4	88 750	2	-	-	-	-	-	2	-	50.0
Ouachita County (part)	20	14 375	4	10	6	-	-	-	-	-	-
Rector city, Clay County	893	21 051	236	291	206	98	35	8	10	9	3.0
Redfield city, Jefferson County	457	36 302	47	104	153	100	32	21	-	-	4.6
Reed town, Desha County	101	16 806	39	27	22	7	2	-	4	-	4.0
Reyno town, Randolph County	189	21 250	51	52	56	23	4	-	-	3	1.6
Rison city, Cleveland County	464	20 865	119	144	114	40	23	12	5	7	5.2
Rockport town, Hot Spring County	326	35 250	21	95	125	59	24	2	-	-	0.6
Rockwell CDP, Garland County	1 277	46 366	61	262	366	276	148	106	22	36	12.8
Roe town, Monroe County	50	38 750	6	8	16	12	2	2	2	2	12.0
Rogers city, Benton County	14 061	40 474	1 046	3 079	4 619	2 735	1 049	936	258	339	10.9
Rondo town, Lee County	92	15 000	32	30	14	9	2	2	-	3	5.4
Rose Bud town, White County	167	34 732	16	40	58	28	12	2	7	4	7.8
Rosston town, Nevada County	88	27 500	17	23	38	6	1	-	3	-	3.4
Rudy town, Crawford County	25	21 875	4	11	8	2	-	-	-	-	-
Russell town, White County	113	20 208	29	37	34	11	2	-	-	-	-
Russellville city, Pope County	9 282	30 772	1 232	2 472	2 883	1 567	568	403	81	76	6.0
St. Charles town, Arkansas County	112	24 375	17	40	37	14	1	-	3	-	2.7
St. Francis city, Clay County	100	30 278	15	25	53	7	-	-	-	-	-
St. Joe town, Searcy County	46	20 000	5	22	14	5	-	-	-	-	-
St. Paul town, Madison County	56	25 625	4	23	20	5	4	-	-	-	-
Salem city, Fulton County	676	20 714	159	228	204	51	8	17	2	7	3.8
Salem CDP, Saline County	1 006	44 681	39	187	324	206	164	59	-	27	8.5
Salesville city, Baxter County	218	23 542	38	78	59	26	6	7	4	-	5.0
Scott CDP	41	24 821	-	21	20	-	-	-	-	-	-
Lonoke County (part)	14	21 250	-	7	7	-	-	-	-	-	-
Pulaski County (part)	27	24 821	-	14	13	-	-	-	-	-	-
Scranton city, Logan County	80	26 000	20	18	27	9	3	-	-	3	3.8
Searcy city, White County	6 775	32 321	877	1 848	1 966	1 128	489	245	71	151	6.9
Sedgwick town, Lawrence County	43	20 417	5	20	14	1	3	-	-	-	-
Shannon Hills city, Saline County	742	40 068	39	161	280	182	60	14	6	-	2.7
Sheridan city, Grant County	1 489	37 207	152	336	543	218	127	61	20	32	7.6
Sherrill town, Jefferson County	48	29 375	8	8	24	3	-	5	-	-	10.4
Sherwood city, Pulaski County	8 727	44 838	413	1 485	3 126	2 003	979	491	162	68	8.3
Shirley town, Van Buren County	139	23 958	22	50	52	15	-	-	-	-	-
Sidney town, Sharp County	68	22 000	6	34	20	4	2	2	-	-	2.9
Siloam Springs city, Benton County	3 858	34 513	339	1 013	1 346	734	221	91	45	69	5.3
Smackover city, Union County	813	28 807	120	221	265	126	49	25	3	4	3.9
Smithville town, Lawrence County	36	36 250	12	4	14	5	1	-	-	-	-
South Lead Hill town, Boone County	27	30 625	3	2	14	6	-	-	2	-	7.4
Sparkman city, Dallas County	229	25 208	50	63	86	15	13	-	-	2	0.9
Springdale city	16 287	36 729	1 240	3 881	5 664	3 154	1 241	746	132	229	6.8
Benton County (part)	764	61 731	45	71	192	174	121	97	36	28	21.1
Washington County (part)	15 523	35 846	1 195	3 810	5 472	2 980	1 120	649	96	201	6.1
Springtown town, Benton County	38	26 250	10	9	9	8	2	-	-	-	-
Stamps city, Lafayette County	834	22 194	187	268	243	102	22	12	-	-	1.4
Star City city, Lincoln County	870	32 197	155	200	279	119	84	26	3	4	3.8
Stephens city, Ouachita County	432	22 045	102	125	121	65	12	6	-	1	1.6
Strawberry town, Lawrence County	114	23 438	24	38	29	8	11	4	-	-	3.5
Strong city, Union County	268	21 389	62	90	70	39	5	2	-	-	0.7
Stuttgart city, Arkansas County	3 991	31 664	641	899	1 388	608	257	134	40	24	5.0
Subiaco town, Logan County	150	38 182	10	34	76	25	2	1	-	2	2.0
Success town, Clay County	79	25 625	19	20	28	7	-	-	-	5	6.3
Sulphur Rock town, Independence County	164	30 000	29	47	47	30	9	2	-	-	1.2
Sulphur Springs city, Benton County	217	25 536	31	76	76	32	2	-	-	-	-
Summit city, Marion County	220	22 500	31	85	80	17	2	5	-	-	2.3
Sunset city, Crittenden County	131	17 788	41	54	22	3	11	-	-	-	-
Sweet Home CDP, Pulaski County	375	23 352	87	115	130	24	19	-	-	-	-
Swifton city, Jackson County	341	24 375	60	112	121	28	12	6	2	-	2.3
Taylor city, Columbia County	199	31 534	21	45	74	46	7	6	-	-	3.0
Texarkana city, Miller County	10 540	31 343	1 739	2 631	2 912	1 923	689	393	138	115	6.1
Thornton city, Calhoun County	201	24 375	51	50	60	21	1	9	5	4	9.0
Tillar city	101	29 792	13	30	39	15	3	1	-	-	1.0
Desha County (part)	9	41 250	2	2	4	-	1	-	-	-	-
Drew County (part)	92	29 583	11	28	35	15	2	1	-	-	1.1
Tinsman city, Calhoun County	33	24 107	9	10	11	-	3	-	-	-	-
Tollette town, Howard County	139	24 688	36	34	56	9	4	-	-	-	-
Tontitown city, Washington County	363	43 750	34	45	149	62	43	22	6	2	8.3
Traskwood town, Saline County	200	33 929	27	41	70	54	8	-	-	-	-
Trumann city, Poinsett County	2 760	26 533	603	685	1 000	337	68	44	16	7	2.4
Tuckerman city, Jackson County	740	27 000	129	213	241	110	31	13	2	1	2.2
Tull town, Grant County	154	33 750	24	27	59	24	16	2	-	2	2.6
Tupelo town, Jackson County	65	27 614	12	20	27	4	-	-	-	2	3.1
Turrell city, Crittenden County	312	15 000	116	79	82	24	2	1	4	4	2.9
Twin Groves town, Faulkner County	107	34 375	9	27	43	15	4	6	-	3	8.4
Tyronza town, Poinsett County	363	30 188	54	92	140	50	21	5	1	-	1.7
Ulm town, Prairie County	89	31 458	10	20	37	19	3	-	-	-	-
Valley Springs town, Boone County	62	27 143	6	19	30	4	3	-	-	-	-
Van Buren city, Crawford County	6 918	33 608	817	1 719	2 424	1 236	457	174	56	35	3.8
Vandervoort town, Polk County	45	21 042	8	18	16	3	-	-	-	-	-

Table 14. **Household Income in 1999: 2000**—Con.

[Data based on a sample (except Tables 65-68). For information on confidentiality protection, coverage, sampling error, and nonsampling error, see Appendix G.
For location of definitions, see "How to Use This Census Report"]

State County Place	Total households	Median income in 1999 (dollars)	Household income in 1999: Less than $10,000	$10,000 to $24,999	$25,000 to $49,999	$50,000 to $74,999	$75,000 to $99,999	$100,000 to $149,999	$150,000 to $199,999	$200,000 or more	Percent of households with income in 1999 of $100,000 or more
PLACE—Con.											
Victoria town, Mississippi County	16	28 750	2	5	7	-	2	-	-	-	-
Vilonia town, Faulkner County	722	45 147	41	136	224	213	76	20	6	6	4.4
Viola town, Fulton County	160	26 667	24	52	65	10	7	-	2	-	1.3
Wabbaseka city, Jefferson County	96	14 792	25	39	23	5	4	-	-	-	-
Waldenburg town, Poinsett County	35	23 750	4	15	13	3	-	-	-	-	-
Waldo city, Columbia County	659	20 353	180	213	159	67	24	14	2	-	2.4
Waldron city, Scott County	1 444	21 921	321	476	415	153	62	11	-	6	1.2
Walnut Ridge city, Lawrence County	2 043	28 953	334	541	744	313	55	46	6	4	2.7
Ward city, Lonoke County	921	32 924	123	219	349	150	40	38	-	2	4.3
Warren city, Bradley County	2 599	22 162	679	766	682	298	54	76	25	19	4.6
Washington city, Hempstead County	73	19 375	13	37	8	9	4	2	-	-	2.7
Watson city, Desha County	128	17 143	45	25	31	18	3	2	-	4	4.7
Weiner city, Poinsett County	301	32 125	30	86	93	50	16	10	10	6	8.6
Weldon town, Jackson County	39	27 188	6	10	10	7	3	3	-	-	7.7
West Crossett CDP, Ashley County	624	35 089	74	124	259	107	25	17	6	12	5.6
Western Grove town, Newton County	168	24 722	15	70	64	15	2	-	2	-	1.2
West Fork city, Washington County	751	37 356	82	162	270	182	34	18	-	3	2.8
West Helena city, Phillips County	3 246	21 130	772	1 008	958	331	83	53	17	24	2.9
West Memphis city, Crittenden County	10 015	27 399	1 979	2 543	2 956	1 514	497	345	124	57	5.3
West Point town, White County	62	23 125	9	25	16	5	2	5	-	-	8.1
Wheatley city, St. Francis County	155	27 813	24	43	73	9	4	2	-	-	1.3
Whelen Springs town, Clark County	42	19 286	8	22	9	3	-	-	-	-	-
White Hall city, Jefferson County	1 756	52 045	94	258	499	436	267	172	17	13	11.5
Wickes town, Polk County	223	20 515	47	91	75	8	2	-	-	-	-
Widener town, St. Francis County	110	20 833	30	35	31	9	1	2	-	2	3.6
Wiederkehr Village city, Franklin County	20	33 750	2	5	6	5	2	-	-	-	-
Williford town, Sharp County	42	11 875	18	13	10	-	-	-	-	1	2.4
Willisville town, Nevada County	74	28 750	6	26	22	14	4	-	2	-	2.7
Wilmar city, Drew County	252	16 304	69	96	60	14	6	5	-	2	2.8
Wilmot city, Ashley County	310	14 167	114	98	60	27	-	11	-	-	3.5
Wilson town, Mississippi County	369	33 625	52	95	108	79	22	6	5	2	3.5
Wilton town, Little River County	155	31 696	11	52	48	29	12	3	-	-	1.9
Winchester city, Drew County	77	24 375	16	24	27	7	3	-	-	-	-
Winslow city, Washington County	161	24 306	24	59	45	24	4	4	1	-	3.1
Winthrop city, Little River County	75	25 313	14	23	23	12	1	2	-	-	2.7
Woodson CDP, Pulaski County	140	28 750	42	21	36	25	11	5	-	-	3.6
Wooster town, Faulkner County	187	35 063	16	37	81	31	17	5	-	-	2.7
Wrightsville city, Pulaski County	259	28 036	41	75	76	47	16	4	-	-	1.5
Wynne city, Cross County	3 243	30 125	520	913	1 001	522	117	86	38	46	5.2
Yellville city, Marion County	538	26 250	110	148	199	56	10	11	-	4	2.8
Zinc town, Boone County	35	19 063	12	13	10	-	-	-	-	-	-

Table 15. **Poverty Status in 1999: 2000**

[Data based on a sample (except Tables 65-68). For information on confidentiality protection, coverage, sampling error, and nonsampling error, see Appendix G.
For location of definitions, see "How to Use This Census Report"]

State County County Subdivision Place	Population for whom poverty status is determined									Families with income in 1999 below poverty level			
		Income in 1999 below poverty level								All families		Families with female householder, no husband present, with related children under 18 years	
		All ages		Related children				Population 65 years and over					
				Under 18 years		5 to 17 years							
	Total	Number	Percent	Number	Percent	Number	Percent	Number	Percent	Number	Percent	Number	Percent
The State	**2 600 117**	**411 777**	**15.8**	**142 406**	**21.4**	**97 837**	**20.1**	**49 096**	**13.8**	**88 478**	**12.0**	**38 037**	**43.7**
Arkansas County	20 383	3 627	17.8	1 263	24.8	793	21.3	482	15.5	850	14.1	375	42.8
Arkansas township	78	8	10.3	4	40.0	2	28.6	-	-	2	6.9	-	-
Barton township	235	12	5.1	-	-	-	-	5	14.7	4	5.8	-	-
Bayou Meto township	225	3	1.3	-	-	-	-	3	12.0	-	-	-	-
Brewer township	65	36	55.4	-	-	-	-	7	77.8	7	43.8	-	(X)
Chester township	304	21	6.9	-	-	-	-	2	4.0	4	4.1	-	(X)
Crockett township	126	11	8.7	-	-	-	-	-	-	1	3.1	-	(X)
Garland township	181	-	-	-	-	-	-	-	-	-	-	-	(X)
Gum Pond township	9 637	1 874	19.4	717	27.7	464	24.6	210	15.4	407	14.6	217	38.8
Stuttgart city (part)	9 056	1 657	18.3	617	26.0	386	22.2	210	15.9	364	13.9	188	36.1
Henton township	683	127	18.6	55	27.4	45	28.1	13	16.5	36	18.4	20	57.1
Humphrey city (part)	448	123	27.5	55	37.2	45	35.2	13	28.3	36	30.0	20	62.5
Keaton township	968	140	14.5	38	19.6	14	10.8	13	12.5	30	10.2	11	47.8
La Grue township	4 735	1 035	21.9	357	29.1	200	22.3	155	19.4	264	18.7	111	56.9
De Witt city	3 302	828	25.1	284	33.3	149	24.0	133	21.7	207	21.5	93	54.7
McFall township	169	-	-	-	-	-	-	-	-	-	-	-	(X)
Mill Bayou township	567	71	12.5	15	11.7	6	8.3	4	6.0	23	13.0	-	-
Almyra town	301	32	10.6	8	11.1	6	13.6	4	7.8	9	10.8	-	-
Morris township	579	61	10.5	6	6.3	6	8.0	34	30.6	11	7.0	-	(X)
Stuttgart city (part)	363	60	16.5	6	11.1	6	13.6	34	37.0	11	11.2	-	(X)
Point Deluce township	272	26	9.6	4	6.0	4	6.5	12	30.8	8	9.2	3	100.0
Prairie township	701	100	14.3	30	20.4	22	22.7	9	7.0	23	10.0	4	21.1
St. Charles town	256	58	22.7	12	21.4	4	13.3	9	19.1	15	18.8	4	100.0
Stanley township	858	102	11.9	37	19.5	30	19.4	15	9.4	30	11.5	9	39.1
Gillett city	816	102	12.5	37	20.3	30	20.4	15	9.7	30	12.1	9	39.1
Ashley County	23 917	4 182	17.5	1 646	25.7	1 257	26.2	543	17.2	965	13.9	501	60.4
Banner township	168	14	8.3	10	21.3	5	15.2	-	-	4	8.7	4	100.0
Bayou township	83	5	6.0	-	-	-	-	-	(X)	-	-	-	-
Bearhouse township	61	4	6.6	-	-	-	-	-	-	-	-	-	(X)
Beech Creek township	36	-	-	-	-	-	-	-	(X)	-	-	-	(X)
Carter township	4 415	982	22.2	370	30.3	298	31.4	122	18.5	228	18.2	106	63.9
Hamburg city	2 879	725	25.2	283	35.1	215	34.9	98	19.9	165	20.8	77	59.7
De Bastrop township	495	250	50.5	124	75.2	72	65.5	25	24.8	58	42.6	37	82.2
Parkdale city	411	205	49.9	100	74.6	57	64.8	23	24.7	50	43.5	37	82.2
Egypt township	11 913	1 829	15.4	773	24.6	588	25.2	207	13.2	420	12.0	256	59.1
Crossett city	5 979	1 005	16.8	441	29.1	320	29.3	114	12.0	244	13.7	160	63.0
North Crossett CDP (part)	3 305	618	18.7	287	32.1	223	34.5	72	19.9	132	13.9	85	55.9
West Crossett CDP	1 683	197	11.7	45	9.3	45	11.3	21	12.0	44	9.5	11	40.7
Elon township	506	48	9.5	12	11.1	12	15.2	9	14.8	9	6.1	-	(X)
Extra township	311	35	11.3	24	27.3	24	38.1	-	-	3	3.8	3	100.0
Longview township	976	110	11.3	40	14.3	30	12.7	18	14.3	31	10.6	6	66.7
Marie Saline township	166	12	7.2	-	-	-	-	-	-	5	8.5	-	-
Mill Creek township	1 521	169	11.1	52	12.4	37	14.5	33	23.4	45	9.7	12	44.4
North Crossett CDP (part)	170	27	15.9	11	26.8	11	31.4	6	60.0	10	17.5	5	100.0
Montrose township	549	203	37.0	86	50.9	70	53.0	20	32.3	46	31.9	19	67.9
Montrose city	499	174	34.9	75	51.0	59	52.7	17	28.8	41	30.4	19	67.9
Portland township	649	95	14.6	16	10.2	8	6.6	21	18.8	24	13.1	8	33.3
Portland city	574	91	15.9	16	11.3	8	7.0	21	19.3	24	14.5	8	50.0
Prairie township	324	16	4.9	-	-	-	-	-	-	-	-	-	(X)
Union township	106	22	20.8	11	30.6	10	28.6	6	66.7	5	15.6	-	(X)
White township	793	89	11.2	24	11.4	15	10.2	16	20.5	15	6.7	6	37.5
Fountain Hill town	132	14	10.6	1	4.0	1	4.0	5	17.2	1	2.7	1	16.7
Wilmot township	845	299	35.4	104	51.0	88	49.4	66	42.3	72	31.6	44	71.0
Wilmot city	728	294	40.4	104	53.6	88	52.4	61	49.2	72	38.1	44	72.1
Baxter County	37 628	4 194	11.1	1 033	14.7	747	13.8	869	8.9	929	7.9	287	38.9
Bayou township	406	24	5.9	-	-	-	-	6	10.3	-	-	-	(X)
Big Flat township	222	43	19.4	16	32.0	14	31.8	11	20.0	9	14.5	2	100.0
Big Flat town (part)	106	12	11.3	-	-	-	-	8	34.8	-	-	-	(X)
Buckhorn township	837	88	10.5	6	4.1	6	4.8	31	15.9	19	7.7	2	18.2
Briarcliff town (part)	10	-	-	-	(X)	-	(X)	-	(X)	-	-	-	(X)
Norfork city (part)	58	-	-	-	-	-	-	-	-	-	-	-	-
Salesville city	426	55	12.9	6	13.3	6	16.7	15	13.8	12	9.8	2	50.0
Buford township	1 089	146	13.4	45	17.4	45	23.7	23	21.5	37	10.2	12	48.0
Greenwood township	207	26	12.6	13	15.1	4	6.5	-	-	4	7.3	-	(X)
Grover township	2 416	249	10.3	50	15.7	37	14.4	47	5.1	59	7.2	14	73.7
Lakeview city	751	91	12.1	20	19.6	20	22.2	11	4.1	20	7.9	1	20.0
Independence township	1 698	323	19.0	102	24.6	65	20.2	61	23.7	104	19.9	31	58.5
Mountain Home city (part)	-	-	(X)	-	(X)	-	(X)	-	(X)	-	(X)	-	(X)
Logan township	1 507	157	10.4	20	6.3	-	-	41	15.2	26	5.8	-	(X)
Lone Rock township	416	22	5.3	-	-	-	-	12	14.3	1	0.7	-	(X)
Norfork city (part)	87	3	3.4	-	-	-	-	-	-	-	-	-	(X)
Matney township	102	20	19.6	8	25.0	8	25.0	-	-	4	12.1	4	100.0
Mill township	2 535	217	8.6	41	10.6	36	13.4	43	6.6	43	5.4	6	18.8
Mountain Home township	17 320	1 818	10.5	457	15.3	326	14.5	423	7.8	382	7.0	152	36.8
Mountain Home city (part)	10 691	1 132	10.6	280	14.6	215	14.8	260	7.1	239	7.5	96	31.8
North Fork township	1 438	264	18.4	69	20.9	53	20.5	44	18.0	65	14.2	2	8.7
Norfork city (part)	293	54	18.4	10	23.8	10	25.6	18	26.9	11	12.1	-	-
Pigeon township	1 612	53	3.3	-	-	-	-	13	5.5	8	1.6	-	-
Union township	1 735	176	10.1	25	8.3	23	9.5	46	9.5	53	9.3	9	23.1
Briarcliff town (part)	217	31	14.3	10	21.7	10	27.0	2	5.1	6	9.1	2	33.3
Whiteville township	4 088	568	13.9	181	19.7	130	18.8	68	9.7	115	9.3	53	49.5
Cotter city	922	155	16.8	30	18.3	17	15.3	24	13.3	33	11.9	10	45.5
Gassville city	1 618	306	18.9	108	25.4	86	26.6	35	14.0	54	11.7	34	58.6
Mountain Home city (part)	-	-	(X)	-	(X)	-	(X)	-	(X)	-	(X)	-	(X)

Table 15. **Poverty Status in 1999: 2000**—Con.

[Data based on a sample (except Tables 65-68). For information on confidentiality protection, coverage, sampling error, and nonsampling error, see Appendix G.
For location of definitions, see "How to Use This Census Report"]

State County County Subdivision Place	Population for whom poverty status is determined									Families with income in 1999 below poverty level			
		Income in 1999 below poverty level								All families		Families with female householder, no husband present, with related children under 18 years	
		All ages		Related children				Population 65 years and over					
				Under 18 years		5 to 17 years							
	Total	Number	Percent	Number	Percent	Number	Percent	Number	Percent	Number	Percent	Number	Percent
Benton County	150 939	15 201	10.1	5 542	13.8	3 743	13.0	1 554	7.3	3 205	7.3	944	29.0
Anderson township	877	59	6.7	4	1.7	4	2.4	28	15.2	14	5.0	2	9.5
Bentonville city (part)	55	-	-	-	-	-	-	-	-	-	-	-	(X)
Cave Springs city (part)	110	7	6.4	-	-	-	-	4	18.2	2	6.7	-	-
Highfill town (part)	-	-	(X)	-	(X)	-	(X)	-	(X)	-	(X)	-	(X)
Apple Glen township	848	40	4.7	4	2.1	-	-	12	13.5	2	0.8	-	-
Ball township	609	46	7.6	-	-	-	-	11	18.0	8	4.4	-	-
Beatie township	408	38	9.3	15	10.3	8	8.7	-	-	14	11.7	-	-
Brightwater township	3 919	315	8.0	97	8.4	83	9.4	29	7.6	75	6.3	2	4.7
Avoca town	411	32	7.8	7	5.9	5	6.0	6	12.0	5	4.2	2	28.6
Pea Ridge city (part)	-	-	(X)	-	(X)	-	(X)	-	(X)	-	(X)	-	(X)
Rogers city (part)	324	-	-	-	-	-	-	-	-	-	-	-	-
Cherokee township	429	62	14.5	22	14.4	22	24.2	-	-	16	12.7	-	-
Colville township	4 446	345	7.8	132	10.2	113	12.1	26	7.5	86	6.5	15	21.4
Cave Springs city (part)	914	78	8.5	28	11.7	25	13.2	6	6.7	18	6.5	8	42.1
Elm Springs city (part)	5	-	-	-	(X)	-	(X)	-	(X)	-	-	-	(X)
Rogers city (part)	1 821	134	7.4	50	8.9	40	11.3	6	5.0	36	6.5	-	-
Springdale city (part)	-	-	(X)	-	(X)	-	(X)	-	(X)	-	(X)	-	(X)
Decatur township	3 059	349	11.4	120	12.9	80	11.6	33	12.4	86	10.5	35	44.9
Decatur city	1 334	244	18.3	101	23.2	61	21.1	25	22.1	59	16.3	35	53.0
Dickson township	6 158	173	2.8	33	5.4	19	4.1	30	1.2	54	2.3	19	27.5
Bella Vista CDP (part)	5 301	90	1.7	10	2.4	10	3.1	16	0.6	27	1.3	5	11.4
Esculapia township	39 670	5 144	13.0	1 994	18.0	1 353	17.1	476	9.7	1 016	9.4	349	33.9
Little Flock city (part)	263	4	1.5	-	-	-	-	-	-	-	-	-	-
Prairie Creek CDP	1 794	81	4.5	21	8.1	15	7.6	16	3.5	14	2.3	6	100.0
Rogers city (part)	32 821	4 477	13.6	1 767	18.7	1 252	18.7	412	10.9	879	10.1	336	34.6
Felker township	513	18	3.5	-	-	-	-	-	-	-	-	-	(X)
Flint township	737	34	4.6	6	3.0	5	3.2	9	12.9	10	5.4	-	-
Springtown town	108	11	10.2	-	-	-	-	-	-	3	13.0	-	-
Garfield township	2 609	396	15.2	150	25.2	128	30.9	55	13.1	87	11.0	3	13.6
Garfield town (part)	434	51	11.8	13	10.7	9	11.3	3	4.5	13	10.8	2	28.6
Garland township	3 556	291	8.2	108	9.6	84	10.3	35	12.2	65	6.5	16	20.8
Bentonville city (part)	42	-	-	-	-	-	-	-	-	-	-	-	(X)
Centerton city (part)	2 057	163	7.9	73	10.4	60	12.7	7	6.0	37	6.4	16	22.5
Gentry township	3 941	437	11.1	155	13.3	86	10.1	78	15.6	104	9.2	31	26.5
Gentry city	2 090	276	13.2	94	15.0	41	8.8	49	17.6	69	11.7	23	27.4
Hico township	12 673	1 463	11.5	577	16.3	348	14.3	114	7.4	294	8.6	108	40.0
Siloam Springs city	9 962	1 247	12.5	492	17.6	269	14.9	108	8.6	250	9.5	102	41.6
Hoover township	623	37	5.9	-	-	-	-	1	1.5	-	-	-	-
Highfill town (part)	251	31	12.4	-	-	-	-	-	-	-	-	-	-
Logan township	513	60	11.7	23	17.2	15	15.0	-	-	16	11.0	9	100.0
Mason Valley township	895	118	13.2	44	18.7	38	24.4	22	19.8	19	7.7	11	73.3
Highfill town (part)	93	38	40.9	21	77.8	21	100.0	7	100.0	5	26.3	5	100.0
Mount Vernon township	4 469	412	9.2	145	10.8	114	10.8	36	7.7	81	6.5	13	14.0
Bella Vista CDP (part)	114	-	-	-	-	-	-	-	(X)	-	-	-	-
Little Flock city (part)	9	-	-	-	-	-	-	-	(X)	-	-	-	(X)
Pea Ridge city (part)	2 402	186	7.7	64	9.9	35	7.7	26	7.7	40	6.0	8	24.2
Osage township	36 494	3 088	8.5	1 172	12.8	724	11.2	257	4.2	634	5.9	229	25.2
Bella Vista CDP (part)	10 170	319	3.1	58	4.3	58	6.3	53	1.3	64	1.8	9	12.5
Bentonville city (part)	19 247	1 992	10.3	785	13.8	482	11.9	173	11.0	396	7.5	183	25.1
Cave Springs city (part)	41	12	29.3	5	50.0	5	50.0	2	100.0	3	27.3	-	(X)
Centerton city (part)	60	-	-	-	-	-	-	-	-	-	-	-	(X)
Little Flock city (part)	2 387	343	14.4	128	19.3	73	16.6	5	4.0	71	11.5	29	38.2
Pea Ridge city (part)	4	-	-	-	(X)	-	(X)	-	-	-	-	-	(X)
Rogers city (part)	2 812	211	7.5	116	12.0	53	7.6	9	3.5	43	5.3	8	30.8
Roller Ridge township	864	110	12.7	41	17.4	27	13.8	7	7.6	15	6.6	-	-
Garfield town (part)	59	-	-	-	-	-	-	-	-	-	-	-	-
Gateway town	69	7	10.1	-	-	-	-	4	50.0	1	9.1	-	(X)
Round Prairie township	1 084	102	9.4	49	12.4	49	15.6	-	-	29	9.1	6	46.2
Sugar Creek township	925	92	9.9	40	15.9	27	14.3	14	14.7	30	11.2	11	33.3
Sulphur Springs township	1 768	260	14.7	102	26.0	67	25.0	19	3.8	47	9.0	15	39.5
Bella Vista CDP (part)	638	-	-	-	-	-	-	-	-	-	-	-	(X)
Sulphur Springs city	640	165	25.8	61	30.2	35	26.5	7	10.0	29	20.0	5	25.0
Wager township	579	81	14.0	6	5.8	6	5.9	4	5.9	31	15.7	-	(X)
Cave Springs city (part)	-	-	(X)	-	(X)	-	(X)	-	(X)	-	(X)	-	(X)
Highfill town (part)	26	-	-	-	-	-	-	-	(X)	-	-	-	(X)
Wallace township	3 109	515	16.6	207	22.2	142	19.9	71	18.5	106	12.1	43	45.3
Bella Vista CDP (part)	27	3	11.1	-	-	-	-	-	(X)	-	-	-	(X)
Gravette city	1 732	288	16.6	114	22.5	95	24.3	47	19.3	55	11.5	29	39.7
Walnut township	1 540	127	8.2	11	4.5	5	3.0	28	8.0	37	7.2	6	35.3
War Eagle township	939	146	15.5	18	9.8	18	12.2	35	15.0	40	12.9	-	(X)
Washington township	12 346	816	6.6	261	7.5	172	7.3	124	13.8	174	4.9	14	8.9
Bethel Heights town	738	36	4.9	4	1.8	2	1.1	10	11.4	4	1.9	2	20.0
Lowell city	4 848	284	5.9	84	5.8	57	6.7	30	19.4	59	4.4	-	-
Rogers city (part)	433	64	14.8	45	32.1	24	23.3	-	-	9	7.0	-	(X)
Springdale city (part)	2 042	56	2.7	13	2.3	13	3.5	13	10.2	12	2.0	4	11.1
Yell township	339	27	8.0	6	5.8	6	6.2	-	-	15	12.8	7	53.8
Boone County	33 346	4 929	14.8	1 496	19.0	993	17.1	682	12.9	1 066	10.7	325	37.6
Batavia township	856	84	9.8	25	10.8	9	5.0	9	9.0	19	7.4	10	50.0
Bellefonte township	2 301	450	19.6	187	28.8	153	30.4	28	10.9	97	14.3	38	43.7
Bellefonte town	395	72	18.2	35	32.4	11	25.6	2	3.6	16	13.7	8	38.1
Harrison city (part)	185	39	21.1	12	28.6	5	14.3	14	27.5	6	12.0	6	100.0
Blythe township	224	-	-	-	-	-	-	-	-	-	-	-	(X)
Bryan township	1 074	117	10.9	46	17.3	18	9.7	-	-	34	9.6	6	28.6
Harrison city (part)	-	-	(X)	-	(X)	-	(X)	-	(X)	-	(X)	-	(X)
Carrollton township	764	105	13.7	23	12.0	18	11.8	24	19.0	21	9.6	-	-
Alpena town (part)	271	39	14.4	-	-	-	-	20	31.7	6	7.5	-	-
Elixir township	2 249	348	15.5	146	24.5	102	22.2	34	11.9	82	11.9	33	52.4

Table 15. **Poverty Status in 1999: 2000**—Con.

[Data based on a sample (except Tables 65-68). For information on confidentiality protection, coverage, sampling error, and nonsampling error, see Appendix G.
For location of definitions, see "How to Use This Census Report"]

State County County Subdivision Place	Population for whom poverty status is determined									Families with income in 1999 below poverty level			
		Income in 1999 below poverty level								All families		Families with female householder, no husband present, with related children under 18 years	
		All ages		Related children				Population 65 years and over					
				Under 18 years		5 to 17 years							
	Total	Number	Percent	Number	Percent	Number	Percent	Number	Percent	Number	Percent	Number	Percent
Boone County—Con.													
Elixir township—Con.													
Bergman town	404	43	10.6	12	9.8	6	7.1	9	21.4	8	7.3	2	18.2
Ewing township	352	30	8.5	5	5.3	5	6.5	-	-	11	8.9	-	-
Gaither township	685	124	18.1	39	32.5	22	26.5	40	33.9	19	8.5	11	47.8
Jackson township	1 074	96	8.9	48	20.0	48	24.7	4	2.3	21	6.1	6	37.5
Harrison city (part)	123	-	-	-	-	-	-	-	-	-	-	-	(X)
Jefferson township	1 131	150	13.3	43	14.9	20	9.9	19	12.7	41	11.6	14	70.0
Valley Springs town	167	30	18.0	11	24.4	8	26.7	2	10.5	9	17.6	5	100.0
Lee township	1 380	147	10.7	14	4.9	12	5.9	21	13.5	24	5.7	3	27.3
Long Creek township	753	142	18.9	61	33.3	33	28.2	21	15.6	32	13.7	4	21.1
North Harrison township	7 601	1 065	14.0	225	12.7	140	11.0	215	15.0	209	9.7	68	29.7
Harrison city (part)	6 678	988	14.8	225	14.2	140	12.2	149	12.5	190	10.0	68	31.5
Olvey township	443	68	15.3	19	20.4	19	22.1	16	26.7	11	8.3	-	-
Omaha township	1 932	420	21.7	160	32.4	104	29.3	51	23.4	98	17.3	28	60.9
Omaha town	166	52	31.3	17	44.7	2	10.0	12	41.4	16	32.0	6	60.0
Prairie township	548	96	17.5	27	20.5	20	18.5	16	20.5	22	13.6	4	40.0
Everton town	172	35	20.3	12	26.1	7	21.2	6	25.0	8	16.3	4	66.7
South Harrison township	6 914	981	14.2	291	18.8	168	15.1	130	10.6	211	10.3	82	36.3
Harrison city (part)	4 854	896	18.5	269	25.3	146	20.8	96	11.1	192	13.8	74	46.3
Sugar Loaf township	1 988	320	16.1	83	22.0	70	23.9	49	11.0	71	11.5	16	50.0
Diamond City city	728	137	18.8	42	35.0	37	38.1	15	7.2	38	16.2	9	100.0
Lead Hill town	281	44	15.7	15	23.4	11	23.9	10	12.8	8	9.3	1	14.3
South Lead Hill town	87	13	14.9	-	-	-	-	-	-	-	-	-	-
Summit township	486	64	13.2	16	18.0	8	12.1	-	-	17	11.0	-	-
Zinc township	591	122	20.6	38	24.5	24	21.2	5	6.4	26	15.9	2	33.3
Zinc town	81	32	39.5	7	50.0	4	36.4	2	25.0	7	33.3	2	100.0
Bradley County	12 237	3 218	26.3	958	33.1	692	32.1	418	20.8	704	20.6	261	54.5
Clay township	660	239	36.2	58	46.0	45	45.5	17	18.9	62	32.8	11	64.7
Banks town	130	27	20.8	2	8.3	2	10.5	8	30.8	8	22.2	2	100.0
Eagle township	150	22	14.7	3	10.7	-	-	-	-	5	9.6	-	(X)
Marion township	183	15	8.2	-	-	-	-	15	30.6	10	16.1	-	-
Moro township	41	16	39.0	-	(X)	-	(X)	11	30.6	5	35.7	-	(X)
Ouachita township	299	144	48.2	71	66.4	57	66.3	4	11.1	30	40.0	-	(X)
Palestine township	387	179	46.3	25	53.2	11	33.3	28	53.8	17	22.7	6	100.0
Pennington township	8 607	2 108	24.5	661	32.3	497	32.3	302	20.4	490	19.8	200	53.5
Warren city	6 115	1 753	28.7	561	37.4	418	36.7	284	23.9	417	24.3	190	59.9
River township	349	139	39.8	-	-	-	-	11	100.0	-	-	-	(X)
Sumpter township	116	30	25.9	5	22.7	-	-	14	25.0	6	20.0	6	46.2
Washington township	1 445	326	22.6	135	32.5	82	28.4	16	8.6	79	19.5	38	64.4
Hermitage town	738	290	39.3	129	51.0	76	45.0	15	18.1	65	34.8	32	60.4
Calhoun County	5 623	930	16.5	283	19.9	229	20.6	164	18.2	218	13.2	86	51.8
Caswell township	788	188	23.9	65	30.8	53	37.9	18	21.4	40	18.9	15	51.7
Thornton city (part)	516	173	33.5	65	45.8	53	51.5	14	28.0	35	25.9	15	55.6
Champagnolle township	209	4	1.9	-	-	-	-	4	6.5	-	-	-	(X)
Dallas township	301	43	14.3	16	14.8	16	17.8	16	40.0	11	16.4	11	100.0
Fayette township	82	15	18.3	5	17.9	5	17.9	-	-	7	25.0	-	(X)
Franklin township	1 747	337	19.3	114	24.9	85	23.0	58	17.6	83	16.6	39	48.8
Hampton city	1 424	326	22.9	114	30.3	85	29.2	56	20.7	79	19.7	39	49.4
Huey township	64	8	12.5	-	-	-	(X)	-	-	-	-	-	(X)
Jackson township	551	135	24.5	47	29.9	44	38.9	30	25.4	27	17.8	16	69.6
Harrell city	298	70	23.5	23	25.3	20	32.3	10	20.0	12	15.0	10	58.8
Jefferson township	172	36	20.9	10	34.5	9	56.3	4	12.9	8	12.1	2	100.0
Tinsman city	81	26	32.1	10	47.6	9	64.3	4	23.5	3	13.6	2	100.0
Moro township	466	62	13.3	7	10.1	7	11.3	13	18.8	11	7.5	3	60.0
Thornton city (part)	33	13	39.4	-	-	-	-	7	50.0	3	37.5	-	-
Polk township	571	58	10.2	19	11.9	10	8.2	11	18.3	10	5.8	-	(X)
River township	672	44	6.5	-	-	-	-	10	10.0	21	9.3	-	-
Shumaker UT	-	-	(X)	-	(X)	-	(X)	-	(X)	-	(X)	-	(X)
Carroll County	25 031	3 877	15.5	1 219	20.7	892	20.5	528	13.6	789	11.0	246	38.0
Beaver township	1 624	243	15.0	74	26.8	42	22.0	15	4.1	58	10.6	15	45.5
Beaver town	74	12	16.2	-	-	-	-	-	-	3	13.0	-	(X)
Cabanal township	399	138	34.6	54	47.4	46	45.1	8	13.3	28	28.3	3	42.9
Carrollton township	535	43	8.0	-	-	-	-	35	36.5	4	2.4	-	-
Alpena town (part)	8	-	-	-	-	-	-	-	(X)	-	-	-	(X)
Cedar township	3 719	633	17.0	151	23.1	137	26.3	70	10.2	110	10.5	45	43.7
Eureka Springs city (part)	2 170	264	12.2	29	8.7	29	11.8	50	13.0	25	4.4	14	25.5
Coin township	568	102	18.0	51	28.5	48	32.9	3	3.4	16	10.2	9	45.0
Alpena town (part)	68	7	10.3	4	12.9	1	5.9	-	-	1	7.1	1	33.3
Cross township	254	116	45.7	54	100.0	41	100.0	-	-	20	25.6	14	100.0
Dry Fork township	296	6	2.0	-	-	-	-	6	12.8	2	2.0	-	-
Franklin township	923	93	10.1	24	14.7	24	17.0	-	-	20	6.1	20	45.5
Hickory township	4 816	723	15.0	216	16.6	147	16.4	92	19.5	136	10.5	29	22.1
Green Forest city	2 734	605	22.1	179	23.7	117	23.1	85	23.5	113	16.7	26	23.6
Kings River township	592	58	9.8	13	13.5	4	6.3	23	35.9	11	7.1	-	-
Liberty township	141	-	-	-	-	-	-	-	-	-	-	-	-
Long Creek township	499	88	17.6	39	28.7	29	28.2	3	5.8	20	13.7	-	-
North Yocum township	432	60	13.9	15	13.4	10	11.8	2	5.1	22	17.9	5	35.7
Blue Eye town (part)	33	-	-	-	-	-	-	-	-	-	-	-	(X)
Oak Grove town (part)	141	20	14.2	10	18.9	10	21.7	-	-	3	9.1	-	-
Omega township	472	107	22.7	19	19.0	19	23.8	12	18.5	21	14.7	-	-
Osage township	390	74	19.0	17	15.0	17	21.5	16	28.1	19	15.8	4	36.4
Packard Springs township	423	67	15.8	9	37.5	9	37.5	23	19.3	25	17.5	-	(X)
Piney township	345	50	14.5	25	18.4	25	29.1	9	23.7	14	20.0	10	100.0
Polo township	1 232	83	6.7	19	5.7	-	-	25	18.4	7	1.9	-	-
Prairie township	6 375	1 088	17.1	407	24.3	274	22.8	161	16.6	223	12.9	86	54.8

Table 15. **Poverty Status in 1999: 2000**—Con.

[Data based on a sample (except Tables 65-68). For information on confidentiality protection, coverage, sampling error, and nonsampling error, see Appendix G.
For location of definitions, see "How to Use This Census Report"]

State County County Subdivision Place	Population for whom poverty status is determined									Families with income in 1999 below poverty level			
		Income in 1999 below poverty level								All families		Families with female householder, no husband present, with related children under 18 years	
		All ages		Related children				Population 65 years and over					
				Under 18 years		5 to 17 years							
	Total	Number	Percent	Number	Percent	Number	Percent	Number	Percent	Number	Percent	Number	Percent
Carroll County—Con.													
Prairie township—Con.													
Berryville city	4 303	909	21.1	396	34.2	263	30.3	112	16.8	166	15.8	75	60.0
South Yocum township	626	59	9.4	21	11.9	9	6.3	5	5.4	18	10.5	6	42.9
Blue Eye town (part)	-	-	(X)	-	(X)	-	(X)	-	(X)	-	(X)	-	(X)
Oak Grove town (part)	263	36	13.7	16	21.1	7	13.0	-	-	11	14.7	4	44.4
Winona township	370	46	12.4	11	21.6	11	25.6	20	29.9	15	11.4	-	(X)
Eureka Springs city (part)	-	-	(X)	-	(X)	-	(X)	-	(X)	-	(X)	-	(X)
Chicot County	13 390	3 834	28.6	1 435	38.3	1 038	37.4	435	20.7	842	23.1	448	55.3
Bowie township	3 578	1 047	29.3	401	39.3	272	38.0	122	20.2	222	23.0	122	43.9
Dermott city	3 122	1 016	32.5	401	43.0	272	40.6	118	22.4	212	25.9	122	45.0
Carlton township	5 522	1 493	27.0	558	38.3	389	36.8	150	18.1	318	20.8	161	66.3
Lake Village city	2 684	970	36.1	410	49.6	287	47.8	92	24.5	204	29.1	128	71.5
Planters township	4 290	1 294	30.2	476	37.6	377	37.5	163	24.3	302	26.1	165	57.1
Eudora city	2 869	1 048	36.5	381	43.3	300	44.2	124	30.0	264	34.6	155	56.2
Clark County	21 316	4 076	19.1	1 052	20.9	751	20.5	604	18.4	797	13.5	367	48.9
Caddo township	21 316	4 076	19.1	1 052	20.9	751	20.5	604	18.4	797	13.5	367	48.9
Amity city	776	116	14.9	36	17.8	30	22.4	19	17.9	21	10.0	3	15.8
Arkadelphia city	8 521	2 123	24.9	490	25.8	335	25.2	213	15.9	390	17.8	248	55.4
Caddo Valley town	555	89	16.0	32	20.4	24	24.2	11	23.4	15	10.2	10	55.6
Gum Springs town	196	34	17.3	5	14.3	5	14.3	16	29.1	8	14.3	-	-
Gurdon city	2 247	427	19.0	161	27.1	93	23.0	63	16.8	85	14.1	53	51.0
Okolona town	156	1	0.6	-	-	-	-	-	-	-	-	-	(X)
Whelen Springs town	89	12	13.5	2	22.2	2	40.0	3	13.0	5	18.5	-	(X)
Clay County	17 357	3 041	17.5	841	21.2	560	19.1	748	22.7	672	13.4	193	50.9
Bennett township	637	144	22.6	42	29.8	29	30.2	20	28.2	25	13.9	8	57.1
McDougal town	207	44	21.3	6	13.3	5	13.9	7	23.3	10	16.9	-	-
Blue Cane township	195	8	4.1	-	-	-	-	8	17.8	-	-	-	-
Bradshaw township	219	47	21.5	18	35.3	4	10.8	13	40.6	15	22.7	5	100.0
Brown township	213	76	35.7	29	46.8	29	59.2	-	-	21	33.9	-	(X)
Cache township	452	122	27.0	26	25.0	22	27.5	31	33.0	33	24.4	3	42.9
Knobel town	298	75	25.2	9	13.6	5	10.6	21	36.2	18	20.0	3	42.9
Carpenter township	301	38	12.6	11	13.3	6	9.5	9	17.3	11	12.4	4	30.8
Success town	199	38	19.1	11	20.0	6	14.6	9	22.5	11	19.3	4	30.8
Chalk Bluff township	350	22	6.3	-	-	-	-	-	-	7	6.9	-	(X)
Clark township	336	50	14.9	3	4.1	-	-	29	46.0	15	18.3	-	-
Peach Orchard town	224	41	18.3	3	5.6	-	-	22	42.3	13	24.5	-	-
Cleveland township	638	117	18.3	45	27.1	32	23.4	5	4.9	28	16.2	-	-
Gleghorn township	126	-	-	-	-	-	-	-	-	-	-	-	(X)
Haywood township	572	94	16.4	17	13.9	16	15.0	11	12.8	24	14.0	3	100.0
Greenway town	250	41	16.4	14	21.9	13	22.0	5	15.2	8	11.1	-	(X)
Johnson township	252	10	4.0	-	-	-	-	-	-	4	5.2	-	(X)
Kilgore township	4 103	867	21.1	267	27.1	193	26.7	198	27.1	197	16.7	71	58.7
Corning city	3 545	821	23.2	245	29.0	186	29.3	198	29.6	186	18.9	71	58.7
Knob township	257	21	8.2	-	-	-	-	21	47.7	6	9.0	-	(X)
Lemmons township	158	55	34.8	32	53.3	22	46.8	-	-	10	23.8	5	100.0
Liddell township	315	59	18.7	21	23.9	20	29.0	15	29.4	12	14.5	3	42.9
St. Francis city	248	50	20.2	17	25.0	17	29.8	13	38.2	11	16.9	2	33.3
Nelson township	219	26	11.9	-	-	-	-	18	46.2	5	8.5	-	-
Datto town	87	7	8.0	-	-	-	-	7	41.2	-	-	-	(X)
Oak Bluff township	2 665	518	19.4	156	26.9	89	20.6	170	28.7	114	14.6	33	44.6
Rector city	1 995	476	23.9	146	33.3	79	26.2	154	31.6	102	17.9	30	44.8
Payne township	305	68	22.3	15	27.8	10	27.8	22	57.9	12	14.0	-	(X)
Nimmons town	115	42	36.5	5	22.7	-	-	17	85.0	6	22.2	-	(X)
Pollard township	542	88	16.2	16	14.4	3	4.1	23	19.0	29	17.2	11	68.8
Pollard town	219	35	16.0	5	8.3	-	-	13	32.5	9	14.3	4	66.7
St. Francis township	4 271	539	12.6	123	13.4	71	10.4	136	14.6	87	7.0	47	50.5
Piggott city	3 762	525	14.0	123	15.2	71	12.2	136	15.9	87	8.1	47	53.4
Swain township	93	36	38.7	8	38.1	8	50.0	8	26.7	5	17.9	-	(X)
Wilson township	138	36	26.1	12	50.0	6	54.5	11	25.0	12	23.5	-	(X)
Cleburne County	23 746	3 112	13.1	856	17.1	632	16.6	583	11.9	666	9.0	210	43.2
Cadron township	1 427	131	9.2	28	8.7	14	6.0	46	15.2	29	6.7	8	25.0
Quitman city (part)	704	103	14.6	27	13.4	13	9.4	38	24.2	23	12.3	6	24.0
California township	327	9	2.8	-	-	-	-	9	14.1	-	-	-	-
Center Post township	557	113	20.3	34	23.3	27	26.0	-	-	31	18.7	12	50.0
Clayton township	868	105	12.1	23	13.6	23	21.7	32	15.2	18	6.0	-	(X)
Francis township	727	85	11.7	13	8.4	6	6.6	6	7.1	13	5.8	-	(X)
Giles township	1 669	243	14.6	90	25.1	62	25.8	30	9.3	58	11.7	13	35.1
Greers Ferry city	940	150	16.0	56	26.4	32	22.2	16	8.2	34	12.0	10	31.3
Grassey township	1 217	238	19.6	72	23.8	48	21.5	38	19.7	54	14.9	11	42.3
Concord town	259	34	13.1	10	15.6	5	11.9	5	12.8	7	9.3	1	25.0
Healing Springs township	1 045	133	12.7	21	8.5	13	7.5	8	9.3	46	13.3	9	81.8
Heber township	8 014	1 098	13.7	314	19.3	235	18.4	252	13.2	213	8.8	111	47.0
Heber Springs city (part)	5 768	797	13.8	214	17.7	141	15.2	183	13.5	159	9.1	81	41.5
McJester township	405	46	11.4	8	10.5	5	8.6	8	12.9	16	11.9	3	42.9
Morgan township	568	24	4.2	8	12.9	8	12.9	-	-	8	3.8	8	100.0
Fairfield Bay city (part)	147	-	-	-	-	-	-	-	-	-	-	-	(X)
Mountain township	740	53	7.2	25	12.3	13	8.7	6	5.8	4	1.9	-	-
Peter Creek township	1 567	228	14.6	49	19.1	39	18.9	53	13.8	54	10.4	9	45.0
Pickens township	561	26	4.6	-	-	-	-	15	22.1	7	4.2	-	(X)
Pine township	296	48	16.2	12	17.4	9	16.7	5	10.0	8	9.1	4	100.0
Piney township	1 388	162	11.7	38	9.5	27	8.6	-	-	16	3.8	7	46.7
Poff township	66	26	39.4	-	(X)	-	(X)	10	23.3	-	-	-	(X)
Saline township	448	27	6.0	7	6.3	7	7.4	7	9.1	5	4.2	1	100.0
Higden town	102	20	19.6	7	36.8	7	36.8	-	-	5	14.3	1	100.0

Table 15. **Poverty Status in 1999: 2000**—Con.

[Data based on a sample (except Tables 65-68). For information on confidentiality protection, coverage, sampling error, and nonsampling error, see Appendix G.
For location of definitions, see "How to Use This Census Report"]

State County County Subdivision Place	Population for whom poverty status is determined									Families with income in 1999 below poverty level			
		Income in 1999 below poverty level								All families		Families with female householder, no husband present, with related children under 18 years	
		All ages		Related children				Population 65 years and over					
				Under 18 years		5 to 17 years							
	Total	Number	Percent	Number	Percent	Number	Percent	Number	Percent	Number	Percent	Number	Percent
Cleburne County—Con.													
Sugar Camp township	268	100	37.3	34	55.7	34	55.7	34	41.0	28	32.2	-	-
Sugar Loaf township	489	84	17.2	31	30.7	24	33.3	4	6.6	21	13.6	4	36.4
Valley township	789	61	7.7	28	32.9	28	32.9	11	4.0	18	5.5	5	38.5
Heber Springs city (part)	215	-	-	-	-	-	-	-	-	-	-	-	(X)
Wilburn township	310	72	23.2	21	28.0	10	18.2	9	19.6	19	21.6	5	71.4
Cleveland County	8 536	1 297	15.2	469	21.5	334	20.4	185	15.7	286	11.4	121	51.9
Bowman township	509	20	3.9	7	5.7	4	4.3	2	3.4	4	2.6	4	57.1
Harper township	531	73	13.7	32	25.0	18	18.6	8	16.7	16	10.3	-	-
Hudgin township	175	11	6.3	-	-	-	-	-	-	5	7.6	-	(X)
Hurricane township	496	63	12.7	16	13.7	10	11.1	7	11.1	14	9.7	2	22.2
Kingsland township	1 072	197	18.4	63	24.0	44	22.3	20	12.3	43	14.0	11	32.4
Kingsland city	450	150	33.3	57	42.9	41	43.2	18	26.1	33	28.0	11	68.8
Lee township	411	49	11.9	4	5.7	4	7.3	16	20.8	8	6.3	-	-
Miller township	575	37	6.4	19	11.1	10	9.3	2	3.4	8	4.6	4	36.4
Niven township	425	122	28.7	45	48.4	40	56.3	15	16.5	32	22.2	24	63.2
Redland township	651	59	9.1	15	9.0	11	8.9	10	9.6	13	6.6	3	25.0
Rison township	1 614	461	28.6	187	39.5	144	43.4	71	27.1	89	21.4	57	78.1
Rison city (part)	1 271	420	33.0	180	46.0	140	48.6	67	30.5	80	25.8	54	77.1
Rowell township	340	41	12.1	13	18.1	9	16.7	1	2.8	13	11.4	7	77.8
Saline township	67	2	3.0	-	-	-	-	1	6.7	-	-	-	(X)
Smith township	413	96	23.2	47	36.7	22	23.2	20	34.5	25	20.8	7	46.7
Rison city (part)	7	-	-	-	(X)	-	(X)	-	(X)	-	-	-	(X)
White Oak township	346	26	7.5	12	15.0	12	15.0	-	-	7	6.9	-	(X)
Whiteville township	911	40	4.4	9	3.5	6	2.9	12	17.1	9	3.3	2	15.4
Columbia County	24 452	5 165	21.1	1 783	28.7	1 319	28.3	776	20.0	1 072	15.8	521	51.0
Emerson township	1 988	409	20.6	136	25.8	117	27.7	69	22.0	97	18.0	45	73.8
Emerson town	357	97	27.2	46	46.9	32	48.5	8	16.3	17	17.7	13	86.7
McNeil township	1 898	544	28.7	211	40.8	167	41.6	53	20.5	115	22.9	56	67.5
McNeil city	638	207	32.4	82	43.2	66	45.2	23	31.5	45	26.9	26	70.3
Magnolia city (part)	28	-	-	-	-	-	-	-	-	-	-	-	(X)
Magnolia township	15 523	3 080	19.8	1 049	26.5	768	26.1	494	20.0	588	13.7	314	46.0
Magnolia city (part)	9 724	2 242	23.1	827	32.9	584	32.1	292	17.7	395	15.3	249	47.1
Taylor township	1 508	217	14.4	51	14.6	38	14.6	37	14.6	52	11.6	15	62.5
Taylor city	518	49	9.5	17	14.9	15	17.6	9	11.5	10	6.2	2	50.0
Village township	954	219	23.0	86	37.9	62	38.0	43	26.2	51	19.0	8	50.0
Waldo township	2 581	696	27.0	250	38.8	167	34.6	80	19.4	169	22.8	83	53.5
Waldo city	1 575	538	34.2	205	49.2	130	44.2	52	21.5	129	30.6	67	59.3
Conway County	19 978	3 225	16.1	1 099	21.9	788	20.9	397	13.1	707	12.2	225	39.9
Austin township	372	98	26.3	19	23.5	14	24.6	9	19.1	19	19.6	-	(X)
Bentley township	1 262	131	10.4	55	16.5	34	13.5	12	8.8	31	8.1	11	33.3
Oppelo city	718	95	13.2	34	19.1	21	16.7	8	9.8	23	10.1	4	22.2
Bird township	669	63	9.4	4	2.9	-	-	23	21.3	19	9.7	-	(X)
Catholic Point township	294	18	6.1	-	-	-	-	8	15.1	5	6.3	-	-
Cedar Falls township	300	36	12.0	12	16.0	-	-	-	-	6	7.0	-	(X)
Gregory township	398	84	21.1	29	25.2	10	13.5	28	28.9	19	16.5	3	37.5
Griffin township	675	130	19.3	49	31.0	37	31.1	14	16.3	30	14.4	-	-
Higgins township	183	32	17.5	18	56.3	18	56.3	-	-	7	12.7	-	(X)
Howard township	1 990	313	15.7	92	18.3	67	18.3	43	17.3	67	11.7	26	33.3
Menifee town	344	37	10.8	10	11.0	10	14.1	10	14.5	8	8.6	1	11.1
Plumerville city	845	181	21.4	45	21.7	34	22.8	13	14.0	34	15.1	14	51.9
Lick Mountain township	659	160	24.3	49	32.0	49	34.3	18	17.6	42	22.8	4	50.0
McLaren township	264	23	8.7	-	-	-	-	3	8.6	7	7.4	-	-
Martin township	112	6	5.4	3	11.5	3	13.6	-	-	2	6.3	-	-
Nichols township	635	116	18.3	52	27.4	39	23.4	4	4.1	26	13.9	4	44.4
Old Hickory township	173	64	37.0	29	72.5	29	72.5	10	34.5	9	17.3	-	(X)
Petit Jean township	83	13	15.7	-	-	-	-	13	72.2	6	19.4	-	(X)
St. Vincent township	554	56	10.1	30	20.5	21	17.1	-	-	10	5.7	3	20.0
Steele township	635	138	21.7	63	30.3	56	32.2	6	11.8	28	15.7	14	100.0
Union township	877	111	12.7	43	18.1	38	21.0	8	7.5	16	6.8	-	-
Washington township	1 646	202	12.3	81	20.1	57	19.5	21	7.2	41	8.4	22	75.9
Welborn township	8 154	1 420	17.4	468	22.9	314	21.0	173	12.9	313	13.5	138	41.7
Morrilton city	6 213	1 064	17.1	335	21.6	236	20.7	138	12.8	230	13.4	135	43.0
White Eagle township	43	11	25.6	3	100.0	2	100.0	4	33.3	4	25.0	-	(X)
Craighead County	79 518	12 246	15.4	3 797	19.4	2 456	17.5	1 211	13.4	2 576	11.6	1 148	46.5
Big Creek township	4 255	521	12.2	166	13.4	99	10.6	44	14.8	143	11.6	41	41.0
Bono city	1 507	229	15.2	84	18.7	49	14.8	18	13.8	59	13.6	27	40.3
Black Oak township	2 521	471	18.7	161	26.6	119	26.7	84	22.1	107	14.3	37	52.9
Black Oak town	286	50	17.5	16	27.1	15	32.6	9	16.7	9	10.7	3	60.0
Caraway town	1 311	345	26.3	135	37.1	94	35.7	48	35.6	86	21.9	34	63.0
Brookland township	2 470	417	16.9	171	25.3	121	27.8	65	24.3	85	11.8	13	24.1
Brookland town	1 374	153	11.1	75	17.4	56	18.8	25	18.7	27	7.0	13	28.3
Buffalo township	1 892	255	13.5	67	15.6	55	18.2	78	23.7	67	12.4	15	53.6
Monette city	1 134	186	16.4	45	20.8	33	23.2	59	25.7	44	13.3	15	53.6
Gilkerson township	3 400	185	5.4	37	4.2	21	3.1	61	19.7	51	4.8	10	17.2
Jonesboro city (part)	2 610	94	3.6	19	2.7	11	2.0	22	11.1	27	3.4	-	-
Greenfield township	2 043	47	2.3	-	-	-	-	18	10.6	15	2.6	-	-
Jonesboro city (part)	358	15	4.2	-	-	-	-	-	-	6	5.6	-	(X)
Herndon township	1 285	32	2.5	-	-	-	-	8	6.9	-	-	-	-
Jonesboro township	45 413	7 587	16.7	2 339	21.7	1 476	19.4	564	10.4	1 516	12.1	788	50.5
Jonesboro city (part)	42 272	7 452	17.6	2 293	23.1	1 462	20.7	548	10.9	1 489	12.9	788	53.0
Lake City township	2 042	283	13.9	107	20.2	79	20.1	21	7.9	66	10.7	38	40.4
Lake City town (part)	1 846	270	14.6	104	21.1	79	22.0	21	9.3	64	11.5	36	40.0
Lester township	457	41	9.0	14	12.1	8	9.1	-	-	7	5.0	-	-
Lake City town (part)	5	-	-	-	(X)	-	(X)	-	-	-	-	-	(X)

Table 15. **Poverty Status in 1999: 2000**—Con.

[Data based on a sample (except Tables 65-68). For information on confidentiality protection, coverage, sampling error, and nonsampling error, see Appendix G.
For location of definitions, see "How to Use This Census Report"]

State County County Subdivision Place	Population for whom poverty status is determined									Families with income in 1999 below poverty level			
		Income in 1999 below poverty level								All families		Families with female householder, no husband present, with related children under 18 years	
		All ages		Related children				Population 65 years and over					
				Under 18 years		5 to 17 years							
	Total	Number	Percent	Number	Percent	Number	Percent	Number	Percent	Number	Percent	Number	Percent
Craighead County—Con.													
Little Texas township	281	53	18.9	12	22.2	-	-	-	-	25	23.6	5	100.0
Cash town (part)	35	-	-	-	-	-	-	-	-	-	-	-	(X)
Maumelle township	2 311	313	13.5	120	19.0	77	16.2	61	18.4	75	10.9	25	30.9
Bay city	1 817	281	15.5	112	21.5	73	18.8	50	19.7	70	13.3	25	37.9
Jonesboro city (part)	178	11	6.2	-	-	-	-	11	30.6	-	-	-	-
Nettleton township	8 313	1 734	20.9	505	24.6	342	23.7	180	23.7	359	17.2	159	55.0
Jonesboro city (part)	7 814	1 707	21.8	505	26.5	342	25.9	164	22.6	353	18.0	159	55.0
Powell township	1 869	123	6.6	18	4.7	18	6.0	16	9.4	25	4.3	-	-
Prairie township	151	22	14.6	13	20.3	9	18.4	-	-	5	11.1	5	62.5
Promised Land township	223	66	29.6	27	50.0	13	38.2	4	11.1	13	24.5	3	30.0
Egypt town	107	32	29.9	15	55.6	7	41.2	4	13.8	7	22.6	3	60.0
Taylor township	235	28	11.9	13	30.2	9	26.5	3	8.3	4	5.7	4	100.0
Texas township	357	68	19.0	27	30.0	10	20.0	4	7.8	13	12.9	5	45.5
Cash town (part)	262	53	20.2	23	33.8	8	26.7	4	9.5	9	11.4	3	33.3
Crawford County	52 762	7 500	14.2	2 860	19.3	1 993	18.4	793	13.7	1 661	10.9	552	39.3
Alma township	5 755	887	15.4	371	21.0	260	20.7	146	20.0	186	11.1	64	27.4
Alma city (part)	4 038	686	17.0	277	20.6	180	20.0	116	25.5	144	12.5	60	27.1
Bidville township	47	-	-	-	-	-	-	-	-	-	-	-	(X)
Cedar Creek township	639	145	22.7	65	25.2	41	21.5	18	45.0	33	21.0	-	-
Cedarville township	1 612	230	14.3	65	14.8	38	12.2	24	16.3	50	10.5	13	36.1
Cedarville city	1 095	173	15.8	59	19.9	36	17.2	18	19.4	35	10.7	10	32.3
Chester township	682	89	13.0	20	10.3	13	8.8	11	9.6	16	8.0	4	66.7
Chester town	113	44	38.9	18	48.6	11	47.8	4	25.0	6	23.1	4	100.0
Mountainburg city (part)	42	-	-	-	-	-	-	-	-	-	-	-	(X)
Cove City township	214	19	8.9	11	11.7	-	-	-	-	8	13.8	8	100.0
Dean Springs township	2 313	250	10.8	113	16.9	99	18.3	9	6.0	60	9.0	20	38.5
Alma city (part)	44	-	-	-	-	-	-	-	(X)	-	-	-	(X)
Dora township	361	15	4.2	-	-	-	-	-	-	-	-	-	(X)
Van Buren city (part)	144	7	4.9	-	-	-	-	-	(X)	-	-	-	(X)
Dyer township	1 433	241	16.8	101	23.1	44	13.3	33	17.6	45	11.1	11	39.3
Alma city (part)	69	-	-	-	-	-	-	-	-	-	-	-	(X)
Dyer town	622	212	34.1	99	52.7	44	36.4	27	32.1	38	22.6	11	78.6
Jasper township	2 413	332	13.8	166	20.7	148	25.4	21	10.8	45	6.6	-	(X)
Kibler township	1 280	235	18.4	91	23.0	79	26.6	28	22.8	62	17.2	22	71.0
Kibler city (part)	563	89	15.8	47	28.3	41	33.1	14	26.4	16	10.3	7	43.8
Lancaster township	1 091	111	10.2	44	14.0	30	13.0	7	8.8	26	8.3	9	100.0
Lees Creek township	571	46	8.1	5	4.0	5	4.6	7	6.4	12	7.7	-	-
Locke township	319	22	6.9	-	-	-	-	6	40.0	1	1.3	-	-
Mountainburg township	1 746	172	9.9	60	15.0	32	11.9	38	12.2	36	7.0	13	41.9
Mountainburg city (part)	624	115	18.4	36	23.7	11	10.6	27	22.0	22	13.0	4	40.0
Mulberry township	1 845	425	23.0	122	28.5	82	25.5	69	23.8	84	16.2	16	44.4
Mulberry city (part)	1 393	301	21.6	81	25.0	55	22.9	51	22.2	59	15.1	10	33.3
Oliver Springs township	1 561	122	7.8	18	4.6	9	2.7	26	23.4	39	8.4	3	11.5
Porter township	221	24	10.9	-	-	-	-	3	9.1	2	2.7	-	(X)
Rudy township	969	122	12.6	8	4.5	8	5.6	7	5.6	31	10.0	-	-
Alma city (part)	56	-	-	-	-	-	-	-	(X)	-	-	-	(X)
Rudy town	52	10	19.2	1	16.7	1	16.7	5	25.0	4	20.0	-	(X)
Uniontown township	787	113	14.4	61	25.5	59	32.1	-	-	27	11.5	-	-
Upper township	136	14	10.3	5	20.0	5	23.8	3	25.0	3	8.3	-	-
Van Buren township	25 239	3 628	14.4	1 429	20.4	972	19.3	308	11.2	849	11.8	357	42.3
Kibler city (part)	389	52	13.4	13	12.7	11	15.9	9	17.3	15	12.6	6	46.2
Van Buren city (part)	18 369	3 077	16.8	1 328	24.6	886	23.1	231	13.0	695	13.6	314	44.7
Vine Prairie township	420	56	13.3	18	22.0	4	7.5	15	16.5	16	11.8	10	83.3
Mulberry city (part)	242	25	10.3	4	11.4	4	11.8	8	12.1	11	13.9	5	100.0
Whitley township	1 079	195	18.1	87	27.5	65	26.1	14	16.5	30	9.5	2	22.2
Winfrey township	29	7	24.1	-	(X)	-	(X)	-	-	-	-	-	(X)
Crittenden County	50 081	12 688	25.3	5 489	35.3	3 843	33.9	1 132	23.7	2 820	21.0	1 512	54.0
Black Oak township	423	111	26.2	37	30.6	27	29.0	12	25.0	29	23.4	6	60.0
Bob Ward township	1 178	323	27.4	130	37.6	93	36.8	51	27.7	74	22.0	31	43.7
Anthonyville town	264	85	32.2	38	36.2	38	43.2	19	48.7	19	28.4	12	35.3
Edmondson town (part)	427	105	24.6	43	31.9	26	28.3	12	22.2	28	21.5	19	59.4
Fogleman township	1 604	611	38.1	281	47.5	165	40.9	78	35.8	132	33.0	54	52.9
Gilmore town	334	129	38.6	71	52.2	40	43.5	13	44.8	23	29.1	5	27.8
Turrell city	987	405	41.0	195	50.8	117	44.2	41	30.4	86	38.1	48	60.0
Jackson township	1 294	306	23.6	95	30.4	46	20.2	34	16.7	72	20.5	26	57.8
Crawfordsville town	493	104	21.1	34	27.9	24	24.0	12	16.4	28	19.4	10	41.7
Jennette town (part)	-	-	(X)	-	(X)	-	(X)	-	(X)	-	(X)	-	(X)
Marion city (part)	-	-	(X)	-	(X)	-	(X)	-	(X)	-	(X)	-	(X)
West Memphis city (part)	-	-	(X)	-	(X)	-	(X)	-	(X)	-	(X)	-	(X)
Jasper township	11 558	1 541	13.3	538	15.6	364	14.7	93	16.8	363	11.1	136	32.5
Marion city (part)	8 792	710	8.1	211	8.1	131	7.2	8	2.7	159	6.3	48	17.7
Sunset city	363	181	49.9	78	79.6	63	75.9	19	27.9	44	44.4	24	63.2
West Memphis city (part)	-	-	(X)	-	(X)	-	(X)	-	(X)	-	(X)	-	(X)
Lucas township	882	175	19.8	52	23.6	44	26.2	33	22.6	41	16.5	-	(X)
Horseshoe Lake town	372	38	10.2	3	3.9	3	6.5	18	20.5	5	4.9	-	(X)
Mississippi township	27 203	7 697	28.3	3 553	40.9	2 505	39.7	609	22.3	1 698	23.7	1 048	57.1
Marion city (part)	-	-	(X)	-	(X)	-	(X)	-	(X)	-	(X)	-	(X)
West Memphis city (part)	27 153	7 688	28.3	3 553	40.9	2 505	39.7	609	22.3	1 698	23.7	1 048	57.1
Mound City township	496	43	8.7	9	5.5	9	5.7	9	12.5	15	10.4	-	(X)
West Memphis city (part)	-	-	(X)	-	(X)	-	(X)	-	(X)	-	(X)	-	(X)
Proctor township	823	123	14.9	42	20.1	20	12.3	17	50.0	26	11.6	11	23.4
Edmondson town (part)	-	-	(X)	-	(X)	-	(X)	-	(X)	-	(X)	-	(X)
West Memphis city (part)	23	-	-	-	-	-	-	-	(X)	-	-	-	(X)
Tyronza township	3 824	1 621	42.4	733	57.4	553	57.6	167	33.9	336	35.6	192	77.4
Earle city	2 950	1 338	45.4	600	58.7	438	58.3	153	36.6	289	40.2	174	79.5

Table 15. **Poverty Status in 1999: 2000**—Con.

[Data based on a sample (except Tables 65-68). For information on confidentiality protection, coverage, sampling error, and nonsampling error, see Appendix G.
For location of definitions, see "How to Use This Census Report"]

State County County Subdivision Place	Population for whom poverty status is determined									Families with income in 1999 below poverty level			
		Income in 1999 below poverty level								All families		Families with female householder, no husband present, with related children under 18 years	
		All ages		Related children				Population 65 years and over					
				Under 18 years		5 to 17 years							
	Total	Number	Percent	Number	Percent	Number	Percent	Number	Percent	Number	Percent	Number	Percent
Crittenden County—Con.													
Tyronza township—Con.													
Jennette town (part)	139	63	45.3	41	71.9	41	85.4	4	28.6	6	20.7	-	-
Wappanocca township	796	137	17.2	19	12.0	17	13.1	29	34.5	34	14.9	8	29.6
Jericho town	193	49	25.4	12	20.0	10	21.3	21	56.8	10	25.0	6	42.9
Cross County	19 243	3 829	19.9	1 489	27.9	1 120	27.9	432	17.5	908	16.4	447	57.2
Bedford township	599	29	4.8	6	4.1	6	4.8	-	-	9	5.0	-	-
Wynne city (part)	-	-	(X)	-	(X)	-	(X)	-	(X)	-	(X)	-	(X)
Brushy Lake township	393	53	13.5	9	13.6	9	16.7	15	36.6	11	9.6	5	55.6
Coldwater township	491	45	9.2	22	22.0	11	16.4	7	8.0	11	6.5	-	(X)
Ellis township	562	60	10.7	17	9.4	11	8.0	-	-	15	8.6	-	-
Fair Oaks township	244	49	20.1	-	-	-	-	14	24.1	22	32.4	-	(X)
Hickory Ridge township	648	79	12.2	24	16.2	12	10.6	17	13.8	17	8.5	1	16.7
Hickory Ridge city	375	48	12.8	11	10.5	5	6.3	17	29.3	12	11.2	1	25.0
Mitchell township	1 174	197	16.8	81	27.1	63	26.7	19	12.8	48	14.3	18	50.0
Cherry Valley city	688	127	18.5	50	27.8	34	24.5	19	19.8	36	18.1	17	70.8
Searcy township	1 538	386	25.1	156	36.2	132	39.9	29	21.6	102	22.4	41	73.2
Smith township	2 051	356	17.4	116	19.8	76	17.2	41	22.9	81	14.2	23	39.0
Twist township	60	16	26.7	3	27.3	3	27.3	3	30.0	3	20.0	-	(X)
Tyronza township	1 930	640	33.2	254	45.0	201	45.7	89	27.0	130	25.8	70	66.7
Parkin city	1 598	577	36.1	224	48.7	173	49.3	80	26.8	115	27.7	66	68.8
Wynne township	9 553	1 919	20.1	801	29.1	596	29.6	198	16.3	459	16.7	289	58.4
Wynne city (part)	8 429	1 807	21.4	757	30.7	557	30.8	192	17.6	429	17.9	276	57.9
Dallas County	8 778	1 660	18.9	532	23.8	406	22.9	266	20.0	325	13.3	149	46.0
Bunn township	11	-	-	-	-	-	-	-	(X)	-	-	-	(X)
Chester township	529	118	22.3	42	26.1	33	25.6	15	30.0	21	17.9	10	47.6
Carthage city	413	99	24.0	35	29.2	26	26.0	14	33.3	17	19.3	10	58.8
Dry Run township	371	83	22.4	12	13.3	12	14.6	-	-	14	13.9	-	-
Fordyce city (part)	216	83	38.4	12	25.0	12	30.0	-	(X)	14	29.2	-	-
Fordyce township	4 815	978	20.3	342	26.5	245	23.3	129	18.1	192	14.3	106	48.0
Fordyce city (part)	4 165	892	21.4	301	27.3	228	25.5	120	19.3	180	15.7	106	52.5
Holly Springs township	435	25	5.7	12	8.3	12	12.4	3	8.3	5	4.3	-	-
Jackson township	217	35	16.1	-	-	-	-	15	30.6	6	8.3	-	(X)
Liberty township	27	-	-	-	(X)	-	(X)	-	-	-	-	-	(X)
Manchester township	379	90	23.7	39	56.5	33	61.1	23	29.1	19	17.1	13	100.0
Nix township	107	33	30.8	7	43.8	6	50.0	6	24.0	7	25.9	1	50.0
Owen township	1 111	198	17.8	62	23.8	54	25.4	40	21.5	41	13.1	13	52.0
Sparkman city	585	128	21.9	44	28.4	36	27.7	16	18.6	22	14.0	11	55.0
Princeton township	95	16	16.8	3	33.3	2	25.0	11	37.9	2	6.7	-	-
Smith township	219	79	36.1	13	26.0	9	28.1	21	46.7	18	26.1	6	50.0
Southall township	373	-	-	-	-	-	-	-	-	-	-	-	-
Willow township	89	5	5.6	-	-	-	-	3	25.0	-	-	-	(X)
Desha County	15 159	4 380	28.9	1 729	39.6	1 272	39.3	498	24.0	998	23.6	533	60.5
Bowie township	4 665	1 432	30.7	564	43.1	408	42.0	178	23.6	376	27.8	202	66.0
McGehee city (part)	4 515	1 365	30.2	535	42.5	379	40.5	173	23.6	351	26.8	195	65.2
Clayton township	875	202	23.1	80	31.0	61	33.2	25	21.0	42	16.7	27	52.9
Reed town	299	121	40.5	65	53.3	55	55.0	11	37.9	23	29.5	20	57.1
Tillar city (part)	29	5	17.2	2	22.2	2	25.0	-	-	2	25.0	2	100.0
Franklin township	680	217	31.9	73	40.3	51	43.2	40	37.7	50	25.8	23	67.6
Arkansas City city	584	186	31.8	62	41.6	43	44.8	35	37.6	42	25.3	23	67.6
Halley township	238	24	10.1	4	7.7	4	8.7	5	27.8	3	3.7	1	14.3
McGehee city (part)	31	-	-	-	-	-	-	-	(X)	-	-	-	(X)
Jefferson township	266	57	21.4	13	22.8	5	12.8	6	18.2	11	15.1	4	36.4
Mississippi township	145	37	25.5	9	29.0	7	35.0	6	22.2	8	17.4	-	-
Randolph township	5 965	1 713	28.7	726	39.1	523	38.3	177	25.0	352	22.4	242	58.5
Dumas city (part)	5 201	1 453	27.9	609	37.9	442	37.4	142	23.4	298	22.0	205	59.1
Mitchellville city	469	205	43.7	95	56.9	65	52.4	28	53.8	47	39.2	32	59.3
Red Fork township	974	251	25.8	84	37.3	57	32.0	36	23.2	57	19.9	16	66.7
Watson city	299	77	25.8	32	40.5	21	33.3	14	23.0	19	22.6	9	52.9
Richland township	425	99	23.3	23	23.5	23	31.1	18	23.4	18	15.5	5	55.6
Silver Lake township	605	212	35.0	76	44.7	63	47.4	7	20.0	50	28.9	8	61.5
Walnut Lake township	321	136	42.4	77	60.2	70	64.2	-	-	31	35.6	5	55.6
Dumas city (part)	64	64	100.0	53	100.0	53	100.0	-	(X)	11	100.0	-	(X)
Drew County	18 181	3 307	18.2	1 022	21.9	726	21.2	523	21.8	664	13.1	317	48.2
Bartholomew township	198	9	4.5	-	-	-	-	7	13.7	-	-	-	(X)
Jerome city	55	2	3.6	-	-	-	-	-	-	-	-	-	(X)
Bearhouse township	31	5	16.1	-	-	-	-	5	50.0	-	-	-	(X)
Clear Creek township	529	12	2.3	-	-	-	-	-	-	-	-	-	-
Collins township	262	33	12.6	10	13.9	10	22.7	-	-	5	6.3	-	-
Cominto township	416	48	11.5	7	6.0	7	9.0	7	11.1	12	9.4	-	(X)
Crook township	287	65	22.6	29	38.2	25	34.7	7	28.0	9	11.4	9	100.0
Franklin township	784	128	16.3	20	11.0	7	4.6	53	38.4	40	16.7	8	50.0
Tillar city (part)	214	35	16.4	7	15.6	1	3.2	11	20.4	7	11.9	-	-
Live Oak township	639	108	16.9	43	19.6	33	19.6	18	34.6	28	17.5	13	56.5
Winchester city	206	35	17.0	20	27.8	18	28.1	7	28.0	6	12.8	6	75.0
Marion township	11 795	2 299	19.5	726	24.1	520	23.8	318	20.7	444	13.8	249	51.1
Monticello city	8 470	1 699	20.1	513	24.5	346	22.7	237	20.2	338	14.8	186	49.3
Saline township	1 338	262	19.6	89	26.3	61	22.9	58	33.0	58	15.5	14	29.2
Wilmar city	587	173	29.5	56	39.4	40	34.2	39	40.6	38	24.8	14	36.8
Spring Hill township	956	67	7.0	18	7.8	18	10.8	12	11.5	13	4.8	8	26.7
Veasey township	946	271	28.6	80	36.5	45	32.4	38	22.9	55	20.4	16	53.3
Faulkner County	82 349	10 333	12.5	2 782	12.9	1 799	11.3	940	12.0	1 796	7.9	786	33.7
Benedict township	1 061	210	19.8	86	30.9	39	19.7	6	7.2	45	15.0	22	100.0
Benton township	711	31	4.4	7	3.6	2	1.3	-	-	7	3.3	-	-

Table 15. **Poverty Status in 1999: 2000**—Con.

[Data based on a sample (except Tables 65-68). For information on confidentiality protection, coverage, sampling error, and nonsampling error, see Appendix G.
For location of definitions, see "How to Use This Census Report"]

State County County Subdivision Place	Population for whom poverty status is determined									Families with income in 1999 below poverty level			
		Income in 1999 below poverty level								All families		Families with female householder, no husband present, with related children under 18 years	
		All ages		Related children				Population 65 years and over					
				Under 18 years		5 to 17 years							
	Total	Number	Percent	Number	Percent	Number	Percent	Number	Percent	Number	Percent	Number	Percent
Faulkner County—Con.													
Benton township—Con.													
Quitman city (part)	45	2	4.4	-	-	-	-	-	-	-	-	-	(X)
Bristol township	136	28	20.6	12	29.3	-	-	11	84.6	5	12.8	5	45.5
Cadron township	47 701	7 184	15.1	1 704	14.3	1 055	12.5	493	11.7	1 104	8.7	516	35.1
Conway city (part)	39 157	6 460	16.5	1 477	15.2	937	13.6	367	10.6	966	9.5	488	36.0
Mayflower city (part)	-	-	(X)	-	(X)	-	(X)	-	(X)	-	(X)	-	(X)
California township	1 565	217	13.9	81	17.3	79	20.3	33	21.2	48	10.7	8	38.1
Guy town	186	26	14.0	6	16.2	6	19.4	2	7.1	6	10.2	3	60.0
Twin Groves town (part)	-	-	(X)	-	(X)	-	(X)	-	(X)	-	(X)	-	(X)
Clifton township	2 012	237	11.8	92	14.9	48	11.0	20	10.3	42	7.8	14	27.5
Wooster town	487	44	9.0	22	15.4	8	8.2	6	9.7	6	4.5	4	40.0
Cypress township	4 033	283	7.0	100	7.8	67	6.5	35	9.5	68	5.9	35	28.5
Vilonia town (part)	1 484	129	8.7	47	9.8	32	8.7	21	17.9	28	6.6	11	19.0
Danley township	3 347	375	11.2	96	13.2	81	14.4	76	14.0	95	9.5	42	42.0
Mayflower city (part)	1 609	141	8.8	21	7.9	16	9.0	52	15.5	35	7.1	15	28.3
Eagle township	2 908	250	8.6	122	13.6	63	9.4	22	13.0	63	7.5	17	37.8
Holland city (part)	-	-	(X)	-	(X)	-	(X)	-	(X)	-	(X)	-	(X)
Vilonia town (part)	61	20	32.8	10	50.0	10	50.0	-	-	6	35.3	2	50.0
East Fork township	1 845	57	3.1	24	5.4	18	5.6	10	6.3	10	1.7	10	43.5
Enola township	842	93	11.0	38	18.7	30	21.0	34	26.8	25	9.9	9	34.6
Enola town	195	23	11.8	5	16.7	5	20.0	10	17.9	7	10.9	-	-
Hardin township	4 653	473	10.2	179	13.2	144	12.9	46	10.0	108	7.9	46	28.8
Greenbrier city	3 025	274	9.1	98	11.0	94	12.7	35	10.5	64	7.2	27	20.5
Holland city (part)	-	-	(X)	-	(X)	-	(X)	-	(X)	-	(X)	-	(X)
Harve township	749	110	14.7	38	17.5	33	22.3	15	14.3	24	11.4	10	52.6
Holland city (part)	524	79	15.1	31	21.1	26	25.0	6	7.8	16	10.6	8	47.1
Matthews township	366	11	3.0	-	-	-	-	-	-	-	-	-	(X)
Mountain township	350	16	4.6	-	-	-	-	-	-	-	-	-	(X)
Mount Vernon township	417	60	14.4	4	5.0	-	-	20	21.5	10	8.1	3	50.0
Mount Vernon city	162	8	4.9	-	-	-	-	4	12.9	-	-	-	-
Newton township	653	63	9.6	18	7.7	-	-	5	14.7	19	10.7	8	32.0
Palarm township	2 316	87	3.8	22	3.3	22	4.7	26	10.3	22	3.2	3	5.2
Vilonia town (part)	559	11	2.0	5	2.6	5	3.5	-	-	3	1.8	3	33.3
Pine Mountain township	3 229	285	8.8	92	10.2	83	11.3	21	7.5	58	6.5	29	23.8
Conway city (part)	518	16	3.1	-	-	-	-	8	42.1	-	-	-	(X)
Mayflower city (part)	102	6	5.9	4	40.0	4	50.0	-	-	2	5.6	2	100.0
Union township	1 583	160	10.1	62	12.4	33	9.3	25	19.8	34	7.4	9	20.9
Twin Groves town (part)	-	-	(X)	-	(X)	-	(X)	-	(X)	-	(X)	-	(X)
Walker township	826	67	8.1	5	2.4	2	1.2	31	19.6	9	3.8	-	-
Damascus town (part)	90	7	7.8	-	-	-	-	5	20.8	-	-	-	(X)
Twin Groves town (part)	272	9	3.3	-	-	-	-	5	8.5	-	-	-	-
Wilson township	1 046	36	3.4	-	-	-	-	11	13.6	-	-	-	(X)
Franklin County	17 518	2 663	15.2	719	16.2	501	15.2	401	15.7	532	10.6	145	37.2
Alix township	542	87	16.1	45	26.3	21	18.9	11	20.8	19	12.4	14	60.9
Wiederkehr Village city (part)	-	-	(X)	-	(X)	-	(X)	-	(X)	-	(X)	-	(X)
Barham township	131	-	-	-	-	-	-	-	-	-	-	-	(X)
Black Oak township	189	37	19.6	17	34.0	9	42.9	-	-	13	22.0	-	(X)
Boston township	321	135	42.1	-	-	-	-	9	42.9	-	-	-	-
Cobb township	-	-	(X)	-	(X)	-	(X)	-	(X)	-	(X)	-	(X)
Cravens township	209	11	5.3	4	6.5	4	10.3	-	-	3	4.5	-	-
Donald township	500	64	12.8	22	26.8	22	32.4	-	-	21	12.5	2	25.0
Branch city (part)	313	24	7.7	6	12.0	6	16.7	-	-	5	5.4	2	25.0
Grover township	295	44	14.9	-	-	-	-	29	45.3	18	17.3	-	(X)
Hogan township	1 411	290	20.6	92	24.0	74	27.3	37	16.5	59	15.4	18	66.7
Altus city (part)	649	159	24.5	56	32.0	40	35.1	22	19.8	30	17.4	12	70.6
Denning town	280	61	21.8	14	18.4	14	26.4	6	9.8	18	22.8	2	50.0
Wiederkehr Village city (part)	8	-	-	-	(X)	-	(X)	-	(X)	-	-	-	(X)
Hurricane township	302	-	-	-	-	-	-	-	-	-	-	-	-
Ivy township	597	51	8.5	10	6.8	10	8.7	5	6.9	11	6.1	2	25.0
Limestone township	32	4	12.5	-	-	-	-	-	(X)	2	20.0	-	(X)
McIlroy township	114	76	66.7	-	(X)	-	(X)	6	46.2	-	-	-	(X)
Middle township	1 034	8	0.8	-	-	-	-	-	-	-	-	-	(X)
Mill Creek township	217	33	15.2	13	38.2	13	38.2	-	-	13	19.4	-	(X)
Miller township	103	8	7.8	-	-	-	-	-	-	-	-	-	(X)
Morgan township	6	-	-	-	(X)	-	(X)	-	-	-	-	-	(X)
Mountain township	196	40	20.4	5	9.6	5	9.6	-	-	7	10.6	2	100.0
Mulberry township	314	40	12.7	6	8.7	6	11.1	12	26.7	6	6.5	-	-
Prairie township	3 456	443	12.8	141	15.4	70	11.6	71	15.2	75	7.7	20	18.3
Branch city (part)	42	11	26.2	4	44.4	4	57.1	-	-	2	22.2	-	(X)
Charleston city	2 898	418	14.4	133	17.1	66	13.4	71	16.6	69	8.6	20	19.0
Shores township	14	-	-	-	(X)	-	(X)	-	(X)	-	-	-	(X)
Six Mile township	143	28	19.6	18	27.7	18	40.0	-	-	10	23.8	10	100.0
Walker township	232	39	16.8	14	25.5	8	18.6	4	14.8	12	15.8	7	100.0
Wallace township	315	47	14.9	24	25.3	21	28.0	-	-	13	14.3	2	100.0
Watalula township	508	82	16.1	44	34.1	34	30.6	13	14.3	21	12.8	-	(X)
Weaver township	169	30	17.8	-	-	-	-	16	100.0	-	-	-	(X)
White Oak township	5 390	1 000	18.6	260	19.4	186	18.7	159	17.9	222	14.5	68	49.6
Altus city (part)	141	63	44.7	28	52.8	28	87.5	-	-	9	34.6	-	(X)
Ozark city	3 391	734	21.6	201	24.9	129	23.5	129	19.8	173	17.9	63	51.2
Wiederkehr Village city (part)	30	9	30.0	5	71.4	5	71.4	-	-	2	25.0	-	(X)
White Rock township	105	22	21.0	4	18.2	-	-	4	26.7	7	22.6	-	(X)
Wittich township	673	44	6.5	-	-	-	-	25	19.5	-	-	-	-
Fulton County	11 483	1 871	16.3	525	20.1	319	16.3	285	12.7	445	12.7	97	42.7
Afton township	552	78	14.1	14	16.7	-	-	-	-	24	12.8	-	(X)
Benton township	2 441	530	21.7	157	26.9	105	25.5	100	20.3	125	18.0	47	61.0
Salem city	1 523	332	21.8	107	27.7	73	26.7	75	20.8	73	17.8	40	64.5

Table 15. **Poverty Status in 1999: 2000**—Con.

[Data based on a sample (except Tables 65-68). For information on confidentiality protection, coverage, sampling error, and nonsampling error, see Appendix G.
For location of definitions, see "How to Use This Census Report"]

State County County Subdivision Place	Population for whom poverty status is determined									Families with income in 1999 below poverty level			
		Income in 1999 below poverty level								All families		Families with female householder, no husband present, with related children under 18 years	
		All ages		Related children				Population 65 years and over					
				Under 18 years		5 to 17 years							
	Total	Number	Percent	Number	Percent	Number	Percent	Number	Percent	Number	Percent	Number	Percent
Fulton County—Con.													
Big Creek township	350	56	16.0	11	13.3	3	5.4	11	18.6	8	8.4	-	-
Cleveland township	470	119	25.3	60	61.2	25	49.0	-	-	23	14.9	3	100.0
Fulton township	963	61	6.3	4	1.8	4	2.5	13	9.5	10	3.6	1	33.3
Viola town	376	27	7.2	4	4.0	4	5.5	9	11.7	3	2.9	1	33.3
Mammoth Spring township	2 244	440	19.6	111	21.2	71	18.1	72	15.7	98	14.2	22	37.9
Mammoth Spring city	1 162	224	19.3	65	24.3	48	23.8	43	16.4	48	13.6	12	38.7
Mount Calm township	158	29	18.4	15	31.9	11	36.7	4	100.0	5	12.2	-	(X)
Myatt township	193	19	9.8	-	-	-	-	10	27.0	10	15.2	-	(X)
Pleasant Ridge township	1 763	325	18.4	102	27.5	53	20.5	52	13.4	91	15.8	24	39.3
Ash Flat city (part)	-	-	(X)	-	(X)	-	(X)	-	(X)	-	(X)	-	(X)
Cherokee Village city (part)	763	103	13.5	49	32.9	30	31.6	19	7.9	30	11.1	15	46.9
South Fork township	513	53	10.3	7	7.6	7	8.8	-	-	15	8.6	-	-
Strawberry township	577	24	4.2	9	6.9	5	4.2	4	2.9	6	3.4	-	(X)
Horseshoe Bend city (part)	12	-	-	-	(X)	-	(X)	-	-	-	-	-	(X)
Union township	305	31	10.2	15	30.6	15	37.5	-	-	9	8.3	-	(X)
Vidette township	401	60	15.0	20	13.9	20	15.0	12	37.5	13	11.3	-	(X)
Washington township	364	27	7.4	-	-	-	-	-	-	8	7.3	-	(X)
Wilson township	189	19	10.1	-	-	-	-	7	21.2	-	-	-	(X)
Garland County	86 164	12 565	14.6	4 190	22.7	2 863	20.8	1 560	8.6	2 670	10.5	1 125	44.3
Hale township	15 027	1 269	8.4	397	14.8	285	13.9	207	4.4	330	6.6	118	43.5
Hot Springs Village CDP (part)	6 285	116	1.8	-	-	-	-	62	1.7	33	1.4	-	-
Mountain Pine city	743	223	30.0	97	47.1	63	41.2	20	19.2	59	26.0	29	63.0
Rockwell CDP (part)	36	-	-	-	(X)	-	(X)	-	(X)	-	-	-	(X)
Hot Springs township	39 219	7 496	19.1	2 543	30.7	1 706	28.7	961	11.2	1 487	14.1	763	48.9
Hot Springs city (part)	34 023	6 544	19.2	2 161	30.7	1 443	29.0	906	11.7	1 251	13.7	662	47.9
Lake Hamilton CDP (part)	74	-	-	-	(X)	-	(X)	-	-	-	-	-	(X)
Piney CDP (part)	57	-	-	-	-	-	-	-	-	-	-	-	-
Lake Hamilton township	17 199	1 499	8.7	434	11.2	305	10.2	137	5.1	365	6.8	118	35.5
Hot Springs city (part)	-	-	(X)	-	(X)	-	(X)	-	(X)	-	(X)	-	(X)
Lake Hamilton CDP (part)	1 463	148	10.1	66	24.3	48	27.4	-	-	36	8.6	18	46.2
Rockwell CDP (part)	2 962	134	4.5	37	5.6	17	3.5	8	1.4	25	2.7	11	15.9
Whittington township	14 719	2 301	15.6	816	22.5	567	20.5	255	11.4	488	10.8	126	33.6
Fountain Lake town	383	62	16.2	23	23.5	23	34.8	-	-	10	8.1	-	-
Hot Springs city (part)	-	-	(X)	-	(X)	-	(X)	-	(X)	-	(X)	-	(X)
Hot Springs Village CDP (part)	352	59	16.8	30	52.6	30	52.6	-	-	19	14.1	9	100.0
Lonsdale town	121	27	22.3	14	35.9	3	15.8	-	-	5	14.7	2	100.0
Piney CDP (part)	3 943	641	16.3	224	22.4	122	16.6	50	9.5	150	12.6	41	31.1
Grant County	16 285	1 654	10.2	532	12.5	397	12.5	246	13.0	374	7.8	103	33.8
Calvert township	1 354	144	10.6	59	14.2	54	17.0	6	4.1	34	8.8	-	-
Darysaw township	726	30	4.1	4	2.4	4	2.9	13	17.1	7	3.4	7	23.3
Davis township	259	59	22.8	19	59.4	13	50.0	-	-	20	21.5	-	(X)
Dekalb township	613	45	7.3	10	9.6	4	5.3	11	12.8	11	5.8	2	18.2
Tull town	355	38	10.7	10	14.1	4	8.0	4	7.8	11	10.1	2	50.0
Fenter township	832	81	9.7	31	12.9	29	15.7	16	14.7	15	6.2	4	22.2
Poyen town	257	11	4.3	4	5.1	4	6.8	1	3.6	2	2.8	2	40.0
Franklin township	262	15	5.7	-	-	-	-	-	-	-	-	-	(X)
Madison township	674	116	17.2	31	20.7	31	27.4	20	21.5	24	11.1	-	-
Merry Green township	6 376	571	9.0	177	10.7	125	10.0	111	14.2	131	7.1	50	39.4
Sheridan city	3 728	367	9.8	108	11.3	75	10.3	83	17.6	74	7.0	28	35.4
River township	1 201	196	16.3	58	17.8	47	19.0	35	22.2	37	10.5	6	20.7
Prattsville town	280	35	12.5	13	19.1	11	20.8	10	20.4	8	9.8	2	100.0
Simpson township	1 839	228	12.4	97	17.8	51	14.5	7	4.5	53	9.7	21	46.7
Tennessee township	786	61	7.8	10	4.9	8	5.5	10	10.0	15	6.3	5	31.3
Leola town	492	49	10.0	10	6.4	8	7.5	8	19.0	12	8.6	5	31.3
Washington township	1 363	108	7.9	36	9.7	31	9.9	17	17.2	27	7.3	8	100.0
Greene County	36 715	4 889	13.3	1 401	15.4	939	14.1	631	12.8	1 053	9.9	313	36.1
Blue Cane township	60	-	-	-	-	-	(X)	-	-	-	-	-	(X)
Breckenridge township	1 333	272	20.4	119	36.4	70	29.2	13	10.4	57	15.2	3	16.7
Lafe town	396	70	17.7	22	22.7	12	16.0	3	8.6	16	15.0	3	50.0
Bryan township	305	33	10.8	10	13.2	10	14.1	-	-	8	9.5	-	(X)
Cache township	1 142	231	20.2	84	35.6	57	36.8	8	3.8	61	16.7	12	100.0
Clark township	16 736	2 310	13.8	554	13.8	362	12.7	354	13.2	472	10.1	178	34.9
Paragould city (part)	16 044	2 159	13.5	531	13.8	350	12.9	344	13.0	431	9.6	178	34.9
Collier township	534	53	9.9	6	3.5	6	4.2	13	48.1	16	10.1	-	-
Paragould city (part)	58	5	8.6	-	-	-	-	5	100.0	-	-	-	(X)
Crowley township	433	4	0.9	-	-	-	-	-	-	-	-	-	-
Evening Shade township	68	7	10.3	-	-	-	-	5	33.3	3	14.3	-	(X)
Friendship township	788	71	9.0	1	0.6	-	-	19	21.1	15	5.8	-	-
Hays township	98	7	7.1	-	-	-	-	7	46.7	-	-	-	(X)
Hopewell township	345	21	6.1	11	11.7	11	11.7	-	-	4	4.0	-	(X)
Hurricane township	1 675	274	16.4	85	20.6	66	21.0	36	15.3	71	14.5	23	60.5
Marmaduke city	1 164	237	20.4	76	24.8	57	25.1	36	19.7	58	18.1	23	67.6
Jones township	509	135	26.5	55	41.4	48	42.1	12	17.6	30	21.4	6	46.2
Delaplaine town	123	1	0.8	-	-	-	-	-	-	-	-	-	-
Lake township	257	38	14.8	8	12.7	8	24.2	12	35.3	11	12.6	5	100.0
Main Shore township	287	8	2.8	-	-	-	-	-	-	-	-	-	(X)
Poland township	1 143	229	20.0	113	39.9	90	43.9	9	12.2	42	12.6	7	100.0
Reynolds township	79	13	16.5	-	-	-	-	7	21.9	3	10.0	-	(X)
St. Francis township	886	47	5.3	-	-	-	-	10	7.8	7	2.5	-	-
Paragould city (part)	147	-	-	-	-	-	-	-	(X)	-	-	-	(X)
Salem township	843	190	22.5	79	31.2	62	31.3	34	50.7	55	21.8	26	74.3
Shady Grove township	269	60	22.3	33	42.9	13	25.5	-	-	20	27.4	-	(X)
Spring Grove township	5 842	458	7.8	105	6.9	60	5.3	50	8.5	88	5.1	45	26.3
Paragould city (part)	5 206	413	7.9	105	7.9	60	6.0	35	6.7	81	5.2	45	30.4
Sugar Creek township	548	73	13.3	28	20.7	-	-	-	-	10	6.4	-	(X)

Table 15. **Poverty Status in 1999: 2000**—Con.

[Data based on a sample (except Tables 65-68). For information on confidentiality protection, coverage, sampling error, and nonsampling error, see Appendix G.
For location of definitions, see "How to Use This Census Report"]

State County County Subdivision Place	Population for whom poverty status is determined									Families with income in 1999 below poverty level			
		Income in 1999 below poverty level								All families		Families with female householder, no husband present, with related children under 18 years	
		All ages		Related children				Population 65 years and over					
				Under 18 years		5 to 17 years							
	Total	Number	Percent	Number	Percent	Number	Percent	Number	Percent	Number	Percent	Number	Percent
Greene County—Con.													
Sugar Creek township—Con.													
Paragould city (part)	-	-	(X)	-	(X)	-	(X)	-	(X)	-	(X)	-	(X)
Union township	2 422	345	14.2	110	15.5	76	14.0	32	17.3	80	11.3	8	61.5
Oak Grove Heights town	726	71	9.8	15	7.1	2	1.4	14	19.2	16	7.9	4	44.4
Paragould city (part)	-	-	(X)	-	(X)	-	(X)	-	(X)	-	(X)	-	(X)
Walnut Corner township	113	10	8.8	-	-	-	-	10	55.6	-	-	-	-
Hempstead County	23 204	4 713	20.3	1 826	29.2	1 247	27.6	533	16.7	1 024	16.0	503	50.2
Bodcaw township	488	33	6.8	-	-	-	-	2	4.8	5	3.1	-	-
Patmos town	58	2	3.4	-	-	-	-	-	-	-	-	-	(X)
Bois d'Arc township	818	165	20.2	49	26.8	30	24.2	32	24.1	42	18.2	12	33.3
Fulton city	272	51	18.8	16	27.1	10	23.8	8	18.2	16	20.0	7	63.6
McNab town	33	21	63.6	8	88.9	8	88.9	1	20.0	2	33.3	-	-
De Roan township	13 582	3 199	23.6	1 331	35.7	900	34.1	312	16.3	686	18.9	382	54.3
Hope city	10 219	2 784	27.2	1 219	41.1	838	40.3	240	17.3	592	22.3	351	54.9
Perrytown city	239	25	10.5	2	7.7	-	-	2	3.4	10	11.5	2	50.0
Garland township	422	65	15.4	23	20.4	17	19.1	8	22.2	13	10.9	7	58.3
Mine Creek township	1 561	217	13.9	70	16.6	54	16.5	24	11.8	53	11.1	24	60.0
Ozan city (part)	24	3	12.5	-	-	-	-	2	40.0	2	22.2	-	(X)
Noland township	539	98	18.2	24	17.8	16	15.5	19	23.5	25	16.2	3	15.0
Emmet city (part)	36	11	30.6	5	55.6	2	33.3	-	(X)	3	27.3	-	-
Ozan township	1 434	275	19.2	91	24.8	89	30.6	53	28.6	56	13.3	24	34.3
Oakhaven city	66	-	-	-	-	-	-	-	-	-	-	-	-
Ozan city (part)	62	-	-	-	-	-	-	-	-	-	-	-	-
Washington city	129	24	18.6	4	25.0	4	25.0	5	21.7	4	10.8	4	30.8
Redland township	715	91	12.7	36	17.2	22	14.8	16	16.7	17	8.7	7	46.7
McCaskill city	88	33	37.5	21	52.5	16	57.1	3	100.0	7	33.3	4	66.7
Saline township	671	104	15.5	23	18.4	14	14.6	29	21.2	18	9.8	9	52.9
Springhill township	1 510	187	12.4	67	15.7	51	15.3	24	11.9	44	10.3	10	37.0
Wallaceburg township	943	150	15.9	52	20.0	36	19.3	9	7.3	36	14.6	6	50.0
Blevins city	357	79	22.1	30	25.9	21	28.4	2	6.9	18	19.6	3	60.0
Water Creek township	521	129	24.8	60	34.9	18	19.6	5	14.3	29	19.6	19	47.5
Hot Spring County	29 970	4 203	14.0	1 407	19.0	966	17.6	644	14.2	915	10.3	344	45.1
Antioch township	335	68	20.3	25	40.3	21	42.9	18	30.5	13	11.8	5	100.0
Big Creek township	340	28	8.2	13	18.3	11	26.8	3	6.0	9	8.0	5	100.0
Bismarck township	1 994	214	10.7	44	9.3	44	10.8	48	14.0	45	7.4	16	32.7
Brown Springs township	192	48	25.0	23	44.2	14	41.2	13	32.5	10	16.9	-	(X)
Butterfield township	1 520	171	11.3	84	21.0	84	27.2	18	9.7	45	9.6	26	55.3
Malvern city (part)	4	-	-	-	(X)	-	(X)	-	-	-	-	-	(X)
Rockport town (part)	292	3	1.0	-	-	-	-	2	4.9	-	-	-	-
Clear Creek township	408	129	31.6	44	38.6	28	32.2	28	42.4	21	21.6	5	50.0
De Roche township	1 251	157	12.5	57	20.6	39	18.9	36	22.5	40	11.2	11	100.0
Dover township	543	11	2.0	-	-	-	-	-	-	6	3.2	-	-
Fenter township	11 722	2 131	18.2	698	25.1	394	21.1	337	15.4	445	13.3	200	46.0
Malvern city (part)	8 743	1 775	20.3	604	27.6	337	23.3	293	18.4	383	15.7	194	47.5
Perla town	96	22	22.9	1	33.3	-	(X)	8	32.0	5	20.0	1	100.0
Rockport town (part)	493	38	7.7	5	5.3	5	6.6	12	10.5	6	3.8	-	-
Gifford township	1 513	192	12.7	91	18.8	89	21.9	9	7.1	49	11.6	2	16.7
Harrison township	240	2	0.8	-	-	-	-	2	15.4	-	-	-	(X)
Henderson township	864	100	11.6	35	15.0	24	14.4	19	15.3	10	4.2	-	(X)
Lone Hill township	709	96	13.5	42	23.2	32	20.0	-	-	23	10.0	9	47.4
Magnet township	2 497	294	11.8	102	13.1	77	12.7	22	11.8	58	8.2	20	37.0
Midway township	980	84	8.6	3	1.6	3	2.1	28	15.7	23	6.9	-	-
Montgomery township	1 078	120	11.1	49	17.9	41	20.4	2	1.4	32	9.2	18	64.3
Ouachita township	681	101	14.8	29	19.6	21	21.2	15	12.1	29	13.4	10	47.6
Donaldson town	310	53	17.1	20	25.3	12	24.0	6	10.7	15	15.0	8	61.5
Prairie township	1 009	94	9.3	23	11.2	14	9.9	22	13.3	24	7.8	9	60.0
Friendship town	208	29	13.9	8	17.8	2	8.0	3	7.5	8	11.8	4	80.0
Saline township	1 450	101	7.0	27	7.4	19	7.4	14	10.4	20	4.5	8	40.0
Valley township	644	62	9.6	18	12.6	11	8.9	10	7.4	13	6.3	-	-
Howard County	13 946	2 161	15.5	759	20.1	528	18.8	336	17.0	467	11.9	150	33.9
Blackland township	137	24	17.5	3	8.3	1	3.3	8	28.6	8	20.0	-	-
Blue Bayou township	102	5	4.9	-	-	-	-	5	38.5	-	-	-	(X)
Blue Ridge township	167	16	9.6	5	17.2	2	15.4	6	27.3	2	4.1	-	(X)
Brewer township	294	29	9.9	10	10.8	10	13.3	-	-	5	5.2	-	-
Buck Range township	206	25	12.1	14	21.5	14	23.7	-	-	4	6.6	-	-
Burg township	34	-	-	-	-	-	-	-	-	-	-	-	(X)
Center Point township	636	59	9.3	17	8.8	17	12.1	13	10.9	9	5.9	4	21.1
Clay township	208	52	25.0	16	34.8	16	53.3	-	-	10	15.9	-	(X)
County Line township	578	56	9.7	25	14.0	14	12.1	-	-	13	7.8	-	(X)
Dillard township	295	43	14.6	14	18.4	14	22.6	11	25.0	9	11.1	4	44.4
Duckett township	33	3	9.1	-	-	-	(X)	3	42.9	-	-	-	(X)
Franklin township	278	46	16.5	2	4.3	2	5.4	17	27.4	9	10.3	-	-
Holly Creek township	236	11	4.7	-	-	-	-	5	13.5	-	-	-	(X)
Madison township	1 701	218	12.8	64	16.4	50	17.4	65	21.5	47	9.4	14	58.3
Dierks city	1 203	152	12.6	42	14.5	31	14.2	51	22.1	34	9.8	14	58.3
Mineral Springs township	1 358	267	19.7	99	24.3	70	22.3	26	16.9	60	15.1	25	32.5
Mineral Springs city	1 242	262	21.1	99	26.5	70	24.7	21	14.8	58	16.2	25	33.3
Mountain township	389	69	17.7	22	18.8	10	11.8	11	32.4	14	13.9	-	(X)
Muddy Fork township	171	23	13.5	-	-	-	-	5	55.6	6	11.5	-	-
Nashville township	6 111	1 071	17.5	424	24.4	266	20.7	124	15.2	243	14.5	93	36.5
Nashville city	4 618	988	21.4	404	29.4	246	24.9	102	16.3	225	18.7	88	38.9
Saline township	135	-	-	-	-	-	-	-	-	-	-	-	(X)
Saratoga township	269	35	13.0	12	17.9	11	23.9	9	25.7	7	10.1	3	25.0

Table 15. **Poverty Status in 1999: 2000**—Con.

[Data based on a sample (except Tables 65-68). For information on confidentiality protection, coverage, sampling error, and nonsampling error, see Appendix G.
For location of definitions, see "How to Use This Census Report"]

State County County Subdivision Place	Population for whom poverty status is determined									Families with income in 1999 below poverty level			
		Income in 1999 below poverty level								All families		Families with female householder, no husband present, with related children under 18 years	
		All ages		Related children				Population 65 years and over					
				Under 18 years		5 to 17 years							
	Total	Number	Percent	Number	Percent	Number	Percent	Number	Percent	Number	Percent	Number	Percent
Howard County—Con.													
Tollette township	340	63	18.5	14	17.5	13	22.4	24	40.0	11	11.7	5	26.3
Tollette town	340	63	18.5	14	17.5	13	22.4	24	40.0	11	11.7	5	26.3
Umpire township	268	46	17.2	18	29.0	18	33.3	4	9.1	10	12.0	2	100.0
Independence County	33 260	4 310	13.0	1 321	16.1	924	15.3	674	14.4	959	9.9	351	48.5
Ashley township	1 228	174	14.2	51	17.8	36	16.7	33	21.4	36	10.4	3	21.4
Barren township	1 338	85	6.4	43	11.5	31	11.5	4	2.1	18	4.5	7	25.9
Cave City city (part)	68	6	8.8	-	-	-	-	4	21.1	-	-	-	-
Big Bottom township	1 348	186	13.8	62	18.0	48	18.8	41	20.8	34	8.7	20	51.3
Newark city (part)	1 156	170	14.7	58	18.9	46	20.3	39	21.3	30	9.4	16	48.5
Black River township	232	26	11.2	7	11.5	7	15.6	5	11.6	4	5.3	2	28.6
Cushman township	947	69	7.3	6	2.4	5	2.7	17	19.5	9	3.1	2	9.5
Cushman town (part)	193	22	11.4	6	9.7	5	9.1	3	25.0	6	11.1	2	33.3
Departee township	262	55	21.0	21	30.4	17	33.3	-	-	17	20.2	12	100.0
Dota township	806	76	9.4	23	12.0	15	10.9	13	11.6	20	7.8	5	33.3
Fairview township	1 414	137	9.7	11	3.2	11	3.9	34	17.6	26	6.3	-	-
Pleasant Plains town	237	38	16.0	9	13.6	9	21.4	14	30.4	8	11.4	-	-
Gainsboro township	970	139	14.3	39	17.1	26	14.6	21	22.1	24	9.0	1	7.7
Greenbrier township	1 480	52	3.5	-	-	-	-	18	10.8	8	1.7	-	-
Hill township	339	33	9.7	20	22.0	20	27.4	-	-	6	6.5	-	-
Huff township	624	65	10.4	23	12.5	10	9.6	12	22.6	14	8.6	14	70.0
Jefferson township	242	15	6.2	-	-	-	-	5	15.6	-	-	-	-
Liberty township	716	155	21.6	57	26.0	37	19.7	19	22.9	49	22.5	21	100.0
Logan township	166	24	14.5	11	19.6	11	19.6	2	6.9	11	20.4	2	22.2
McHue township	3 938	702	17.8	308	28.8	170	23.4	48	8.8	167	14.1	105	86.1
Batesville city (part)	-	-	(X)	-	(X)	-	(X)	-	(X)	-	(X)	-	(X)
Magness township	409	46	11.2	6	7.2	1	1.9	22	26.5	8	6.6	2	100.0
Magness town	155	35	22.6	6	23.1	1	7.7	18	32.7	6	14.3	2	100.0
Marshell township	154	52	33.8	22	56.4	16	61.5	14	40.0	14	25.9	2	100.0
Moorefield township	2 447	242	9.9	84	11.9	45	8.1	19	8.9	42	6.1	12	46.2
Batesville city (part)	1 366	105	7.7	23	5.8	4	1.3	17	18.9	14	3.7	-	-
Moorefield town	174	9	5.2	6	12.5	6	14.6	-	-	2	4.2	-	-
Oil Trough township	638	96	15.0	23	18.1	20	25.6	12	10.8	22	11.6	4	30.8
Oil Trough town	218	24	11.0	7	9.6	4	8.5	4	22.2	8	13.3	4	50.0
Relief township	442	40	9.0	8	7.3	8	8.1	6	7.7	8	6.2	-	(X)
Rosie township	654	38	5.8	9	5.5	9	7.7	15	25.0	12	6.1	3	100.0
Ruddell township	8 852	1 329	15.0	331	17.2	252	18.5	250	14.7	297	11.9	114	49.1
Batesville city (part)	7 275	1 144	15.7	271	17.5	197	18.2	230	16.4	255	12.5	96	48.5
Salado township	949	124	13.1	55	20.6	55	25.3	-	-	31	11.7	5	14.7
Union township	432	85	19.7	27	24.3	25	29.4	4	14.8	12	11.1	3	33.3
Cushman town (part)	283	77	27.2	27	32.9	25	37.3	4	33.3	12	18.5	3	50.0
Washington township	912	158	17.3	49	23.0	26	14.9	34	36.6	46	16.3	10	100.0
White River township	897	76	8.5	20	8.3	18	9.9	20	19.0	15	5.8	2	14.3
Sulphur Rock town	414	44	10.6	10	9.6	10	13.7	20	31.3	7	6.3	2	33.3
Wycough township	424	31	7.3	5	4.6	5	5.9	6	16.2	9	7.9	-	-
Newark city (part)	42	-	-	-	-	-	-	-	-	-	-	-	(X)
Izard County	12 491	2 154	17.2	608	22.4	449	21.9	356	13.7	508	13.6	112	42.9
Athens township	143	20	14.0	-	-	-	-	-	-	7	15.9	-	(X)
Baker township	218	38	17.4	7	12.7	7	12.7	5	21.7	14	18.4	-	-
Horseshoe Bend city (part)	35	5	14.3	-	-	-	-	-	-	-	-	-	(X)
Oxford city (part)	4	-	-	-	(X)	-	(X)	-	(X)	-	-	-	(X)
Barren Fork township	572	85	14.9	26	13.5	16	12.3	22	33.3	21	12.7	6	35.3
Mount Pleasant town (part)	299	73	24.4	26	24.5	16	24.2	20	52.6	15	19.0	6	40.0
Big Spring township	214	12	5.6	2	4.8	2	6.7	6	21.4	2	3.0	-	-
Bryan township	419	98	23.4	29	33.3	19	29.2	2	4.1	31	27.2	-	-
Claiborne township	156	25	16.0	8	14.5	8	16.3	4	19.0	3	7.9	-	(X)
Calico Rock city (part)	-	-	(X)	-	(X)	-	(X)	-	(X)	-	(X)	-	(X)
Drytown township	322	23	7.1	2	3.1	-	-	11	21.2	7	6.7	-	-
Mount Pleasant town (part)	105	14	13.3	2	6.9	-	-	4	50.0	3	10.3	-	(X)
Franklin township	415	93	22.4	24	25.3	16	21.1	17	25.0	17	14.3	4	100.0
Franklin town (part)	189	37	19.6	6	17.6	3	12.5	15	34.1	7	13.5	3	100.0
Horseshoe Bend city (part)	7	-	-	-	(X)	-	(X)	-	(X)	-	-	-	(X)
Gid township	258	22	8.5	4	7.3	4	10.5	10	32.3	5	6.4	-	-
Guion township	157	14	8.9	-	-	-	-	4	10.3	-	-	-	(X)
Guion town	82	12	14.6	-	-	-	-	4	12.9	-	-	-	(X)
Guthrie township	189	19	10.1	-	-	-	-	4	10.0	5	8.5	-	-
Jefferson township	2 359	254	10.8	77	23.5	67	28.9	33	3.2	49	6.6	25	51.0
Franklin town (part)	-	-	(X)	-	(X)	-	(X)	-	(X)	-	(X)	-	(X)
Horseshoe Bend city (part)	2 163	235	10.9	77	27.1	67	33.0	26	2.6	49	7.0	25	55.6
Lacrosse township	256	52	20.3	19	23.2	19	35.2	9	30.0	9	13.0	-	-
Melbourne city (part)	3	3	100.0	-	(X)	-	(X)	-	(X)	-	(X)	-	(X)
Lafferty township	79	15	19.0	-	-	-	-	2	13.3	4	16.0	-	-
Lunenburg township	164	58	35.4	16	39.0	16	41.0	17	45.9	19	40.4	-	-
Mill Creek township	1 838	338	18.4	119	27.1	75	22.8	62	19.7	79	15.0	36	58.1
Melbourne city (part)	1 543	285	18.5	98	26.0	59	21.1	58	22.1	64	14.8	34	56.7
Mount Olive township	73	24	32.9	-	(X)	-	(X)	-	-	12	31.6	-	(X)
Newburg township	658	102	15.5	22	15.3	17	16.7	15	26.3	19	9.8	-	-
Oxford city (part)	7	-	-	-	(X)	-	(X)	-	-	-	-	-	(X)
New Hope township	897	211	23.5	65	26.9	54	27.3	25	18.8	51	19.2	5	31.3
Oxford city (part)	671	156	23.2	50	25.6	44	26.7	23	21.5	39	19.6	5	38.5
Pleasant Hill township	305	56	18.4	10	13.9	8	12.5	6	11.8	21	21.6	2	40.0
Sage township	218	26	11.9	4	15.4	2	10.0	14	28.6	10	11.8	2	50.0
Melbourne city (part)	21	-	-	-	-	-	-	-	-	-	-	-	(X)
Strawberry township	208	49	23.6	9	32.1	9	33.3	10	23.3	7	10.4	-	(X)
Union township	1 923	431	22.4	143	30.3	104	27.7	58	18.7	105	19.4	32	56.1
Calico Rock city (part)	944	247	26.2	95	41.9	70	41.7	26	15.1	52	20.2	27	64.3

Table 15. **Poverty Status in 1999: 2000**—Con.

[Data based on a sample (except Tables 65-68). For information on confidentiality protection, coverage, sampling error, and nonsampling error, see Appendix G.
For location of definitions, see "How to Use This Census Report"]

State County County Subdivision Place	Population for whom poverty status is determined									Families with income in 1999 below poverty level			
		Income in 1999 below poverty level								All families		Families with female householder, no husband present, with related children under 18 years	
		All ages		Related children				Population 65 years and over					
				Under 18 years		5 to 17 years							
	Total	Number	Percent	Number	Percent	Number	Percent	Number	Percent	Number	Percent	Number	Percent
Izard County—Con.													
Union township—Con.													
Pineville town	282	64	22.7	31	34.4	23	30.7	2	9.5	19	23.5	5	50.0
Violet Hill township	305	28	9.2	-	-	-	-	12	16.7	1	1.0	-	(X)
White River township	145	61	42.1	22	55.0	6	54.5	8	61.5	10	32.3	-	(X)
Jackson County	16 740	2 920	17.4	998	25.0	658	22.3	456	16.7	639	13.2	258	46.3
Barren township	938	121	12.9	26	10.7	21	10.6	7	10.9	36	12.3	-	-
Bateman township	22	16	72.7	-	(X)	-	(X)	-	(X)	5	100.0	-	(X)
Newport city (part)	-	-	(X)	-	(X)	-	(X)	-	(X)	-	(X)	-	(X)
Bird township	2 191	270	12.3	57	11.3	33	8.3	82	18.9	56	8.3	13	18.3
Tuckerman city (part)	1 732	234	13.5	51	11.9	30	9.0	68	20.4	51	9.8	10	15.4
Breckenridge township	536	49	9.1	12	9.2	8	8.7	9	12.2	6	3.8	-	-
Tupelo town	171	40	23.4	12	26.1	8	27.6	7	25.0	6	13.3	-	-
Weldon town	81	5	6.2	-	-	-	-	2	9.5	-	-	-	(X)
Bryan township	74	9	12.2	-	-	-	-	-	-	-	-	-	(X)
Cache township	245	16	6.5	-	-	-	-	16	23.9	5	6.3	-	-
Cow Lake township	482	142	29.5	67	49.6	31	41.9	11	15.9	33	26.0	4	66.7
Beedeville town	110	12	10.9	5	14.3	2	15.4	1	4.8	4	15.4	2	100.0
Glaize township	799	89	11.1	45	26.5	36	28.8	6	4.9	17	7.3	7	26.9
Glass township	1 207	256	21.2	94	29.7	68	27.4	38	21.1	49	14.9	22	64.7
Swifton city	894	205	22.9	84	34.3	60	30.8	30	24.0	44	17.5	22	68.8
Grubbs township	637	105	16.5	10	9.2	5	6.8	25	18.9	27	14.3	2	16.7
Grubbs town	429	67	15.6	10	10.6	5	8.6	23	30.7	16	11.9	2	18.2
Jefferson township	1 213	164	13.5	41	15.1	27	13.4	22	19.1	38	10.6	16	72.7
Campbell Station town	261	28	10.7	11	23.4	8	29.6	1	3.8	8	9.4	6	100.0
Diaz city (part)	202	7	3.5	-	-	-	-	2	12.5	2	3.7	-	-
Jacksonport town	258	59	22.9	13	25.5	9	23.7	5	17.9	14	21.9	1	100.0
Tuckerman city (part)	41	18	43.9	9	60.0	6	50.0	-	-	7	41.2	7	77.8
Richwoods township	349	32	9.2	2	3.6	2	5.1	8	11.8	12	10.4	2	15.4
Amagon town	78	16	20.5	2	28.6	2	40.0	6	33.3	7	23.3	2	100.0
Union township	7 714	1 639	21.2	644	32.9	427	29.7	225	16.7	347	16.0	192	55.7
Diaz city (part)	1 018	171	16.8	70	24.3	33	16.3	17	17.9	41	13.1	23	53.5
Newport city (part)	6 018	1 398	23.2	551	36.6	371	34.5	208	17.8	295	17.8	158	57.5
Village township	333	12	3.6	-	-	-	-	7	17.1	8	8.2	-	-
Diaz city (part)	-	-	(X)	-	(X)	-	(X)	-	(X)	-	(X)	-	(X)
Newport city (part)	141	9	6.4	-	-	-	-	6	54.5	6	14.3	-	(X)
Jefferson County	78 921	16 203	20.5	6 396	29.6	4 403	27.7	1 802	17.8	3 464	16.0	1 944	46.9
Barraque township	2 224	163	7.3	52	9.1	38	8.5	12	6.7	36	5.6	11	23.9
Redfield city	1 131	120	10.6	46	17.0	34	16.3	8	6.1	28	9.1	11	64.7
Bogy township	136	11	8.1	-	-	-	-	11	31.4	-	-	-	(X)
Bolivar township	396	98	24.7	-	-	-	-	9	16.7	29	21.2	-	-
Dudley Lake township	569	122	21.4	20	17.2	5	5.6	20	26.7	28	21.5	-	-
Dunnington township	348	108	31.0	13	44.8	13	52.0	53	54.1	29	24.4	6	60.0
Wabbaseka city	199	61	30.7	13	44.8	13	52.0	19	31.1	16	28.1	6	60.0
Jefferson township	2 161	97	4.5	19	3.2	19	4.2	22	10.3	18	2.7	8	23.5
Melton township	1 015	236	23.3	102	35.1	52	26.3	17	13.5	37	13.8	11	50.0
Niven township	1 775	155	8.7	31	8.4	23	8.4	50	20.5	41	7.3	-	-
Old River township	79	15	19.0	-	(X)	-	(X)	15	53.6	8	27.6	-	(X)
Pastoria township	247	53	21.5	5	26.3	5	26.3	35	38.5	7	10.8	-	(X)
Plum Bayou township	1 915	661	34.5	326	49.4	254	51.4	72	30.8	130	26.5	75	68.8
Altheimer city	1 261	524	41.6	255	52.1	195	55.1	60	41.7	106	37.5	68	74.7
Sherrill town	119	26	21.8	10	30.3	7	33.3	4	26.7	6	16.2	4	66.7
Richland township	425	92	21.6	22	16.7	12	11.7	24	40.0	25	21.7	8	61.5
Roberts township	510	94	18.4	26	17.1	18	14.6	15	23.4	19	16.0	2	18.2
Humphrey city (part)	463	86	18.6	26	18.3	18	15.9	9	15.8	18	16.7	2	18.2
Spring township	3 000	216	7.2	53	7.4	47	9.1	27	8.3	49	5.3	13	35.1
Talladega township	1 273	160	12.6	44	17.3	36	18.7	33	15.6	35	8.6	18	64.3
Vaugine township	51 012	13 012	25.5	5 433	36.9	3 683	34.4	1 254	18.7	2 763	20.7	1 728	49.3
Pine Bluff city	50 769	12 937	25.5	5 425	37.0	3 675	34.5	1 212	18.2	2 741	20.6	1 728	49.3
Victoria township	274	-	-	-	-	-	-	-	-	-	-	-	-
Villemont township	97	-	-	-	-	-	-	-	-	-	-	-	(X)
Washington township	9 134	728	8.0	204	8.5	168	9.1	112	11.0	169	6.2	46	22.7
White Hall city	4 894	318	6.5	126	9.4	90	8.6	40	8.9	78	5.5	21	18.4
Whiteville township	2 331	182	7.8	46	9.6	30	8.9	21	8.0	41	6.0	18	26.1
Johnson County	22 186	3 645	16.4	1 094	19.6	713	17.3	499	15.3	805	12.9	208	41.5
Batson township	182	61	33.5	22	61.1	18	62.1	-	-	20	31.7	3	100.0
Dickerson-Hill township	131	42	32.1	8	25.0	6	24.0	4	18.2	9	22.0	2	100.0
Grant township	1 405	299	21.3	88	24.9	54	21.3	47	23.4	58	16.6	14	66.7
Coal Hill city	1 023	216	21.1	55	23.5	37	21.3	39	22.9	42	16.6	10	58.8
Hickey township	625	71	11.4	28	13.6	28	15.7	-	-	18	10.8	-	-
Horsehead township	694	36	5.2	9	5.1	6	4.7	-	-	3	1.5	1	100.0
Howell township	1 149	135	11.7	25	8.7	23	9.9	25	15.8	31	9.7	6	24.0
Knoxville city (part)	524	67	12.8	21	13.5	21	17.5	13	18.3	13	9.4	5	35.7
King township	965	131	13.6	55	25.1	23	16.8	19	9.6	14	4.9	-	(X)
Lee township	259	41	15.8	24	28.6	15	22.1	3	9.4	7	9.9	5	71.4
Low Gap township	110	26	23.6	14	40.0	12	36.4	-	-	6	16.7	3	100.0
McKennon township	726	87	12.0	30	21.1	24	25.3	10	9.4	23	9.7	-	(X)
Mulberry township	218	51	23.4	14	21.5	5	10.9	8	34.8	17	27.0	4	66.7
Perry township	797	109	13.7	27	13.4	21	14.2	19	16.7	25	10.4	7	33.3
Pittsburg township	1 559	241	15.5	34	9.1	22	7.8	49	26.2	52	12.3	14	48.3
Knoxville city (part)	8	-	-	-	(X)	-	(X)	-	(X)	-	-	-	(X)
Lamar city (part)	845	130	15.4	22	10.5	12	7.6	20	19.0	30	12.8	12	52.2
Prairie township	1 196	225	18.8	85	27.2	35	16.3	23	18.9	37	12.4	12	66.7
Clarksville city (part)	324	57	17.6	22	23.7	17	21.0	-	-	10	13.9	-	(X)
Red Lick township	1 242	158	12.7	60	18.9	41	18.1	17	8.6	37	10.2	-	(X)
Sherman township	302	40	13.2	5	9.8	3	7.0	6	10.2	6	6.8	-	-

Table 15. **Poverty Status in 1999: 2000**—Con.

[Data based on a sample (except Tables 65-68). For information on confidentiality protection, coverage, sampling error, and nonsampling error, see Appendix G.
For location of definitions, see "How to Use This Census Report"]

State County County Subdivision Place	Population for whom poverty status is determined									Families with income in 1999 below poverty level			
		Income in 1999 below poverty level								All families		Families with female householder, no husband present, with related children under 18 years	
		All ages		Related children				Population 65 years and over					
				Under 18 years		5 to 17 years							
	Total	Number	Percent	Number	Percent	Number	Percent	Number	Percent	Number	Percent	Number	Percent
Johnson County—Con.													
Spadra township	9 283	1 673	18.0	485	20.7	306	17.7	219	14.8	377	14.5	122	36.2
Clarksville city (part)	6 852	1 398	20.4	423	24.9	268	21.9	161	13.6	302	16.3	100	39.2
Lamar city (part)	469	103	22.0	42	31.6	18	20.5	6	9.1	24	18.2	16	76.2
Stonewall township	401	26	6.5	16	13.7	16	19.0	-	-	4	3.3	-	(X)
Ward township	942	193	20.5	65	28.4	55	32.5	50	26.2	61	21.4	15	68.2
Hartman city	595	152	25.5	61	45.9	51	50.5	29	26.4	48	24.2	12	66.7
Lafayette County	8 401	1 951	23.2	657	31.5	476	29.9	276	19.3	440	18.7	157	54.1
Baker township	2 359	586	24.8	164	27.7	102	22.5	93	22.7	127	19.8	56	48.3
Stamps city (part)	1 998	556	27.8	160	31.0	98	24.5	82	24.2	121	22.8	56	48.3
French township	247	8	3.2	-	-	-	-	-	-	4	4.9	-	(X)
Hadley township	1 214	187	15.4	65	21.9	45	19.1	31	22.8	41	11.8	15	62.5
Buckner city	396	102	25.8	47	43.5	29	38.7	10	21.7	22	19.1	6	42.9
Stamps city (part)	-	-	(X)	-	(X)	-	(X)	-	(X)	-	(X)	-	(X)
La Grange township	521	123	23.6	41	34.7	37	44.6	16	20.8	34	21.3	9	60.0
Lewisville city (part)	114	24	21.1	5	17.2	5	20.0	7	46.7	5	20.8	-	-
Mars Hill township	140	36	25.7	13	72.2	6	54.5	-	-	9	22.0	2	100.0
Roane township	1 476	520	35.2	206	46.4	163	47.2	69	27.9	113	29.2	37	68.5
Bradley city	570	283	49.6	117	66.5	90	69.8	38	42.2	61	43.9	33	84.6
Russell township	161	37	23.0	16	66.7	8	50.0	-	-	6	12.0	3	100.0
Steel township	1 563	386	24.7	139	30.8	105	30.5	54	19.6	84	20.3	35	51.5
Lewisville city (part)	1 168	249	21.3	93	28.2	73	27.4	27	13.8	52	16.9	22	41.5
Walker Creek township	720	68	9.4	13	10.2	10	10.8	13	7.6	22	9.3	-	-
Lawrence County	17 179	3 166	18.4	1 064	25.5	769	25.0	572	20.1	698	13.9	201	46.6
Annieville township	406	86	21.2	38	36.9	36	47.4	3	6.8	26	19.0	2	33.3
Ashland township	249	39	15.7	13	23.6	4	12.5	3	6.8	14	16.9	6	75.0
Minturn town	122	39	32.0	13	41.9	4	23.5	3	15.8	14	35.9	6	75.0
Black River township	516	74	14.3	14	12.8	14	14.9	23	22.3	10	7.2	-	(X)
Powhatan town	41	5	12.2	-	-	-	-	5	50.0	-	-	-	(X)
Black Rock township	1 300	205	15.8	61	16.7	36	12.8	36	20.1	56	15.3	8	30.8
Black Rock city (part)	702	136	19.4	31	19.5	17	14.0	24	20.9	38	19.1	6	46.2
Boas township	3 087	749	24.3	261	31.0	190	30.4	98	27.1	185	21.0	63	49.2
Hoxie city	2 843	688	24.2	245	31.3	174	30.4	93	28.0	168	20.7	63	50.4
Cache township	159	44	27.7	35	72.9	35	72.9	-	-	9	22.5	9	100.0
Campbell township	5 006	687	13.7	162	15.1	96	12.9	186	19.9	139	9.7	51	38.1
College City town	147	16	10.9	-	-	-	-	5	45.5	2	4.4	-	-
Walnut Ridge city	4 513	615	13.6	155	15.9	96	14.0	160	18.6	127	10.0	47	41.6
Dent township	948	149	15.7	49	26.2	37	30.8	18	8.0	27	9.3	12	70.6
Imboden town	667	119	17.8	42	28.4	33	33.0	15	9.8	21	11.1	6	54.5
Dowell township	439	123	28.0	63	55.3	41	44.6	19	23.8	25	20.2	-	(X)
Duty township	559	177	31.7	70	54.3	55	59.8	38	34.2	29	19.0	6	50.0
Black Rock city (part)	-	-	(X)	-	(X)	-	(X)	-	(X)	-	(X)	-	(X)
Portia town	495	162	32.7	65	55.6	50	59.5	30	29.7	27	20.0	4	40.0
Eaton township	300	29	9.7	10	11.1	3	5.1	7	23.3	7	7.7	-	(X)
Flat Creek township	120	11	9.2	-	-	-	-	4	26.7	2	5.4	-	(X)
Jesup township	158	12	7.6	4	7.7	4	10.0	-	-	3	7.0	-	(X)
Lawrence township	277	31	11.2	18	19.4	7	8.5	-	-	3	3.7	-	-
Marion township	324	89	27.5	35	62.5	35	68.6	16	20.8	14	13.2	3	100.0
Alicia town	137	28	20.4	13	72.2	13	100.0	-	-	5	10.0	-	(X)
Morgan township	581	85	14.6	15	10.9	15	14.6	27	25.5	21	11.6	5	27.8
Lynn town	309	43	13.9	7	9.0	7	12.1	20	28.6	8	8.4	3	18.8
Promised Land township	462	73	15.8	29	24.8	20	24.1	14	27.5	20	14.1	7	63.6
Sedgwick town	99	4	4.0	-	-	-	-	4	22.2	-	-	-	-
Reeds Creek township	878	150	17.1	33	15.4	16	10.4	30	19.0	39	14.3	11	57.9
Strawberry town	267	42	15.7	12	17.9	4	8.2	9	14.8	13	16.9	5	71.4
Richwoods township	168	24	14.3	12	22.6	12	38.7	-	-	5	8.6	-	-
Spring River township	395	111	28.1	49	53.8	49	54.4	23	27.1	20	16.8	-	-
Ravenden town (part)	46	-	-	-	-	-	-	-	-	-	-	-	(X)
Strawberry township	367	66	18.0	22	29.3	17	32.1	12	16.0	13	11.0	5	100.0
Smithville town	83	22	26.5	8	32.0	6	33.3	8	53.3	3	11.1	3	100.0
Thacker township	480	152	31.7	71	51.1	47	48.0	15	25.9	31	23.7	13	56.5
Ravenden town (part)	476	148	31.1	71	51.1	47	48.0	11	20.4	29	22.5	13	56.5
Lee County	10 792	3 230	29.9	1 239	38.8	855	36.2	466	27.6	745	24.7	401	52.0
Big Creek township	71	17	23.9	-	-	-	-	7	36.8	-	-	-	(X)
Council township	69	15	21.7	6	21.4	-	-	-	(X)	4	40.0	4	100.0
Fleener township	353	68	19.3	12	16.7	7	12.7	15	34.1	11	10.6	3	30.0
Hampton township	893	198	22.2	60	25.3	52	28.3	41	21.2	48	18.2	10	35.7
Moro town	224	37	16.5	6	10.9	-	-	7	22.6	9	12.3	2	28.6
Hardy township	-	-	(X)	-	(X)	-	(X)	-	(X)	-	(X)	-	(X)
Independence township	6 407	2 231	34.8	958	44.8	675	43.1	257	29.5	515	30.0	338	54.6
Marianna city	5 109	1 891	37.0	807	46.2	552	43.2	222	33.1	442	32.8	335	58.9
Oak Forest township	378	115	30.4	15	27.3	5	11.9	24	43.6	27	23.7	7	63.6
Richland township	799	183	22.9	24	20.9	13	15.3	45	28.8	50	19.8	13	37.1
LaGrange town	157	12	7.6	-	-	-	-	6	11.3	4	9.5	-	-
Rondo town	194	75	38.7	17	48.6	6	27.3	14	46.7	17	32.7	12	80.0
St. Francis township	273	16	5.9	-	-	-	-	-	-	-	-	-	-
Spring Creek township	608	201	33.1	70	42.9	35	29.9	43	34.1	55	31.8	16	42.1
Aubrey town	206	37	18.0	12	21.1	12	21.8	6	18.8	10	15.2	2	18.2
Texas township	515	88	17.1	39	26.4	23	20.2	11	9.2	20	12.4	-	-
Union township	426	98	23.0	55	35.9	45	35.7	23	26.7	15	13.2	10	58.8
Haynes town	209	88	42.1	49	54.4	39	54.2	23	50.0	12	30.0	7	58.3
Lincoln County	11 209	2 189	19.5	824	26.6	594	25.9	269	17.9	485	15.5	205	48.0
Auburn township	224	-	-	-	-	-	-	-	-	-	-	-	(X)
Bartholomew township	858	276	32.2	102	38.2	77	40.3	29	28.4	56	27.5	25	65.8
Cane Creek township	3 933	697	17.7	276	24.3	207	22.8	87	15.9	165	15.4	75	55.1

Table 15. **Poverty Status in 1999: 2000**—Con.

[Data based on a sample (except Tables 65-68). For information on confidentiality protection, coverage, sampling error, and nonsampling error, see Appendix G.
For location of definitions, see "How to Use This Census Report"]

State County County Subdivision Place	Population for whom poverty status is determined									Families with income in 1999 below poverty level			
		Income in 1999 below poverty level								All families		Families with female householder, no husband present, with related children under 18 years	
		All ages		Related children				Population 65 years and over					
				Under 18 years		5 to 17 years							
	Total	Number	Percent	Number	Percent	Number	Percent	Number	Percent	Number	Percent	Number	Percent
Lincoln County—Con.													
Cane Creek township—Con.													
Star City city	2 212	402	18.2	172	27.0	115	23.9	42	11.8	96	15.9	61	60.4
Choctaw township	776	243	31.3	108	42.5	80	40.8	33	27.0	59	27.3	28	63.6
Grady city	536	208	38.8	96	51.3	74	50.3	26	28.3	49	33.6	22	59.5
Gould township	1 485	465	31.3	168	40.2	100	33.7	79	31.1	99	23.6	60	50.0
Gould city	1 304	460	35.3	168	42.9	100	36.5	79	33.6	99	28.0	60	51.3
Kimbrough township	110	14	12.7	1	2.8	1	4.3	2	33.3	3	12.0	-	-
Lone Pine township	817	151	18.5	74	28.9	55	28.8	6	8.7	33	13.6	4	10.0
Mill Creek township	226	16	7.1	-	-	-	-	-	-	6	7.1	-	-
Owen township	988	124	12.6	30	14.8	25	14.9	7	4.6	17	6.1	-	-
Smith township	371	6	1.6	-	-	-	-	6	20.0	-	-	-	(X)
Spring township	907	115	12.7	53	21.5	44	29.3	9	9.8	30	11.2	10	32.3
Wells Bayou township	514	82	16.0	12	11.4	5	7.2	11	12.8	17	11.3	3	100.0
Little River County	13 484	2 076	15.4	638	18.8	434	17.9	339	17.8	467	11.9	226	46.5
Arden township	322	34	10.6	5	7.4	5	11.4	6	9.7	12	12.1	3	50.0
Arkinda township	60	35	58.3	11	64.7	5	45.5	-	-	10	71.4	4	100.0
Burke township	345	17	4.9	-	-	-	-	5	21.7	4	4.0	-	(X)
Caney township	252	41	16.3	9	14.8	9	15.8	-	-	16	21.9	4	18.2
Cleveland township	973	100	10.3	28	11.1	14	8.1	23	22.3	19	6.8	5	20.8
Wilton town	422	64	15.2	19	19.4	11	17.7	15	22.1	10	8.1	5	29.4
Franklin township	1 002	147	14.7	56	42.7	43	47.8	-	-	31	9.2	19	100.0
Jackson township	1 828	342	18.7	110	23.5	70	22.6	74	24.3	65	12.8	17	28.3
Foreman city	1 148	306	26.7	104	32.9	69	31.4	72	34.3	53	18.2	15	28.8
Jeff Davis township	336	62	18.5	21	30.0	19	31.7	-	-	14	12.2	2	50.0
Jefferson township	5 477	964	17.6	297	20.1	206	19.2	167	22.4	223	14.6	151	53.0
Ashdown city	4 657	880	18.9	271	21.6	183	20.0	166	25.1	202	15.5	149	54.0
Jewell township	212	25	11.8	11	20.8	3	11.1	-	-	9	14.5	4	100.0
Johnson township	718	93	13.0	22	12.1	18	11.9	14	14.7	17	9.1	11	100.0
Ogden town	238	19	8.0	3	3.9	3	4.5	2	6.7	4	6.0	-	(X)
Lick Creek township	376	38	10.1	7	8.5	7	9.9	11	22.0	5	3.8	-	-
Little River township	385	34	8.8	7	7.2	3	5.1	3	4.5	9	7.8	-	(X)
Winthrop city	174	29	16.7	7	15.6	3	12.0	2	9.1	7	14.3	-	(X)
Red River township	555	39	7.0	7	6.3	-	-	26	38.8	8	4.2	6	50.0
Richland township	82	52	63.4	28	100.0	17	100.0	3	100.0	10	45.5	-	(X)
Wallace township	561	53	9.4	19	11.4	15	10.7	7	12.7	15	8.6	-	-
Logan County	22 035	3 401	15.4	1 031	18.2	781	18.5	679	19.6	729	11.4	220	39.1
Barber township	284	53	18.7	23	35.4	11	36.7	-	-	6	6.2	-	(X)
Blue Mountain township	151	21	13.9	7	17.1	4	11.1	1	3.8	2	5.1	2	100.0
Blue Mountain town	83	16	19.3	4	23.5	4	23.5	1	3.8	1	5.6	1	100.0
Boone township	5 564	915	16.4	294	19.3	207	18.5	190	21.9	190	12.0	68	41.5
Booneville city	4 041	744	18.4	255	22.0	175	20.8	156	23.9	148	13.1	68	43.3
Cane Creek township	472	88	18.6	25	21.4	20	22.7	30	33.3	13	10.0	4	100.0
Cauthron township	261	38	14.6	9	14.3	9	20.5	-	-	10	12.2	-	-
Clark township	1 126	145	12.9	20	7.7	14	7.4	37	20.3	24	7.9	5	45.5
Paris city (part)	-	-	(X)	-	(X)	-	(X)	-	(X)	-	(X)	-	(X)
Subiaco town	457	81	17.7	16	16.7	10	14.5	27	36.0	7	6.0	3	60.0
Delaware township	702	120	17.1	20	14.8	20	18.2	50	38.2	24	10.4	-	-
Driggs township	497	57	11.5	26	16.3	18	17.3	-	-	9	6.1	-	-
Ellsworth township	674	27	4.0	5	2.9	5	4.3	12	24.0	5	2.3	5	31.3
Johnson township	248	24	9.7	12	12.6	-	-	-	-	8	11.4	-	(X)
Logan township	512	37	7.2	8	5.1	8	5.9	7	10.4	11	7.2	-	-
Scranton city (part)	-	-	(X)	-	(X)	-	(X)	-	(X)	-	(X)	-	(X)
Mountain township	98	11	11.2	-	-	-	-	11	36.7	5	15.6	-	(X)
Petit Jean township	417	92	22.1	33	38.4	30	44.1	6	7.9	18	16.7	4	100.0
Reveilee township	1 543	249	16.1	78	19.1	65	20.6	30	12.7	59	12.6	11	23.9
Magazine city	903	163	18.1	56	24.5	46	26.7	21	14.3	37	13.8	8	22.2
River township	659	74	11.2	1	0.6	-	-	27	22.7	14	7.5	2	22.2
Morrison Bluff town	77	9	11.7	-	-	-	-	4	22.2	-	-	-	(X)
Scranton city (part)	197	35	17.8	-	-	-	-	13	34.2	7	11.5	-	-
Roseville township	247	74	30.0	13	30.2	13	32.5	13	40.6	20	27.8	-	(X)
Shoal Creek township	717	63	8.8	14	8.3	14	11.9	22	17.2	23	10.9	9	60.0
Short Mountain township	5 080	948	18.7	315	25.7	231	25.1	195	22.1	200	14.2	86	44.1
Paris city (part)	3 544	656	18.5	226	27.7	170	27.6	137	18.7	148	15.0	71	42.5
Six Mile township	1 109	105	9.5	27	10.8	27	13.2	24	12.1	22	6.5	9	34.6
Caulksville town	248	34	13.7	10	18.2	10	22.2	8	18.6	11	13.9	7	63.6
Ratcliff city	185	38	20.5	9	21.4	9	32.1	7	22.6	9	15.5	2	40.0
Sugar Creek township	409	62	15.2	16	18.6	12	14.6	7	12.1	15	11.0	6	100.0
Tomlinson township	444	106	23.9	46	31.9	46	38.3	4	6.2	27	19.3	-	-
Washburn township	821	92	11.2	39	14.2	27	13.4	13	22.0	24	10.8	9	27.3
Lonoke County	52 106	5 490	10.5	1 827	12.2	1 325	11.7	672	13.6	1 217	8.1	474	33.6
Butler township	2 072	178	8.6	37	5.3	22	4.2	40	14.8	41	7.3	8	19.5
Carlisle township	2 600	406	15.6	111	18.2	80	17.9	110	25.9	86	11.5	20	21.7
Carlisle city	2 188	340	15.5	83	16.3	52	14.5	92	26.7	65	10.5	20	24.7
Caroline township	3 187	374	11.7	143	15.7	82	12.0	40	13.7	95	10.3	32	33.3
Austin city (part)	629	40	6.4	11	7.6	9	7.7	5	7.6	7	3.7	3	37.5
Cabot city (part)	-	-	(X)	-	(X)	-	(X)	-	(X)	-	(X)	-	(X)
Ward city (part)	493	74	15.0	14	9.5	12	10.9	9	23.7	21	13.1	9	37.5
Cleveland township	385	54	14.0	12	9.8	8	8.0	-	-	19	16.1	-	-
Crooked Creek township	729	170	23.3	53	29.0	38	32.2	39	29.1	35	17.9	10	52.6
Allport town	117	38	32.5	11	52.4	11	68.8	15	48.4	10	35.7	4	44.4
Humnoke city	291	59	20.3	20	23.5	16	30.2	10	27.8	12	15.2	2	33.3
Dortch township	104	15	14.4	-	-	-	-	-	(X)	-	-	-	(X)
Scott CDP (part)	49	-	-	-	-	-	-	-	(X)	-	-	-	(X)
Eagle township	917	74	8.1	25	10.7	8	4.5	5	9.8	18	6.6	-	(X)
Fletcher township	236	32	13.6	13	14.9	9	10.8	-	-	9	12.2	-	-

Table 15. **Poverty Status in 1999: 2000**—Con.

[Data based on a sample (except Tables 65-68). For information on confidentiality protection, coverage, sampling error, and nonsampling error, see Appendix G.
For location of definitions, see "How to Use This Census Report"]

State County County Subdivision Place	Population for whom poverty status is determined									Families with income in 1999 below poverty level			
		Income in 1999 below poverty level								All families		Families with female householder, no husband present, with related children under 18 years	
		All ages		Related children				Population 65 years and over					
				Under 18 years		5 to 17 years							
	Total	Number	Percent	Number	Percent	Number	Percent	Number	Percent	Number	Percent	Number	Percent
Lonoke County—Con.													
Furlow township	902	88	9.8	9	4.6	9	5.2	5	7.8	8	3.1	-	(X)
Goodrum township	2 152	178	8.3	90	14.7	90	17.4	5	2.7	34	5.5	20	41.7
Gray township	3 444	397	11.5	135	15.4	110	16.1	-	-	89	8.5	26	18.4
Gum Woods township	3 169	533	16.8	179	21.0	128	20.3	105	20.4	126	13.5	82	41.0
England city	2 973	533	17.9	179	21.9	128	21.2	105	21.8	126	14.7	82	42.7
Hamilton township	171	64	37.4	9	29.0	4	36.4	5	27.8	17	32.1	4	100.0
Indian Bayou township	322	28	8.7	8	10.5	3	7.3	5	10.6	4	4.7	-	(X)
Coy town	116	7	6.0	-	-	-	-	5	29.4	1	3.7	-	(X)
Isbell township	125	26	20.8	12	42.9	10	62.5	-	-	8	21.1	-	(X)
Lafayette township	313	47	15.0	20	29.0	10	19.2	3	6.4	9	9.0	2	100.0
Keo town	241	44	18.3	18	38.3	8	26.7	3	7.0	8	10.3	2	100.0
Lonoke township	4 784	630	13.2	208	16.0	162	17.5	118	18.8	133	10.1	66	40.0
Lonoke city	3 921	588	15.0	181	16.6	140	17.6	111	19.5	127	11.9	60	38.7
Magness township	1 960	79	4.0	27	4.5	20	4.2	3	3.4	15	2.6	5	38.5
Cabot city (part)	406	-	-	-	-	-	-	-	-	-	-	-	(X)
Oak Grove township	3 302	183	5.5	25	3.0	12	1.6	20	8.4	43	4.1	-	-
Cabot city (part)	169	-	-	-	-	-	-	-	(X)	-	-	-	(X)
Pettus township	157	19	12.1	12	25.0	12	25.0	-	-	7	13.7	7	100.0
Prairie township	361	13	3.6	-	-	-	-	6	100.0	7	5.6	-	(X)
Pulaski township	491	94	19.1	23	14.6	11	9.8	10	25.0	27	20.5	-	-
Richwoods township	130	17	13.1	-	-	-	-	-	-	-	-	-	(X)
Scott township	74	22	29.7	18	69.2	18	81.8	-	-	4	14.8	4	100.0
Totten township	460	8	1.7	-	-	-	-	-	(X)	-	-	-	(X)
Walls township	146	45	30.8	11	30.6	11	64.7	-	-	18	34.0	10	100.0
Ward township	3 202	530	16.6	219	21.9	181	24.0	27	10.5	106	12.3	28	35.4
Ward city (part)	2 063	347	16.8	143	20.8	113	23.2	26	16.7	75	13.7	28	37.3
Williams township	296	5	1.7	-	-	-	-	-	-	-	-	-	(X)
York township	15 915	1 181	7.4	428	8.6	287	7.9	126	11.1	259	5.6	150	35.0
Austin city (part)	8	-	-	-	(X)	-	(X)	-	-	-	-	-	(X)
Cabot city (part)	14 490	1 066	7.4	375	8.2	246	7.3	103	10.5	245	5.9	141	35.1
Madison County	14 091	2 616	18.6	918	24.6	678	24.1	352	18.0	599	14.7	130	46.8
Alabam township	1 019	167	16.4	40	16.3	29	14.1	18	10.1	34	11.6	-	(X)
Bohannon township	455	82	18.0	15	13.3	15	15.0	14	14.4	27	17.8	-	-
Boston township	252	68	27.0	36	57.1	34	58.6	-	-	15	18.3	-	(X)
Bowen township	455	52	11.4	23	15.3	6	5.0	5	6.8	10	7.6	5	20.0
California township	1 172	254	21.7	109	29.9	92	33.8	14	16.5	56	17.0	15	100.0
Hilburn township	451	102	22.6	27	26.0	21	28.0	22	32.8	21	17.1	-	-
St. Paul town	160	27	16.9	12	32.4	10	30.3	2	12.5	5	12.5	-	-
Japton township	450	28	6.2	-	-	-	-	12	28.6	8	5.7	-	-
Kentucky township	211	37	17.5	8	21.1	8	27.6	-	-	10	14.7	4	50.0
Kings River township	686	125	18.2	48	26.8	31	24.4	10	8.9	28	13.5	4	44.4
Lamar township	721	102	14.1	17	11.8	5	4.8	7	11.5	28	11.8	-	-
Lincoln township	192	32	16.7	4	12.9	4	14.3	13	35.1	13	24.5	4	100.0
Marble township	331	43	13.0	12	15.8	7	11.7	9	30.0	9	9.0	-	-
Mill Creek township	595	140	23.5	73	44.2	56	46.7	9	9.6	34	18.2	7	100.0
Prairie township	1 345	164	12.2	72	21.2	72	28.2	13	8.0	33	8.1	-	-
Hindsville town	63	9	14.3	-	-	-	-	1	8.3	2	9.5	-	(X)
Purdy township	484	94	19.4	31	20.5	23	18.5	13	21.0	24	16.4	12	100.0
Richland township	496	106	21.4	48	33.6	48	41.7	32	35.6	28	19.3	6	100.0
Valley township	548	88	16.1	27	15.5	21	15.9	19	41.3	20	12.5	4	33.3
Venus township	243	69	28.4	35	37.2	33	36.7	2	33.3	11	19.3	-	(X)
War Eagle township	3 293	645	19.6	232	27.3	140	23.8	112	20.5	143	15.8	59	49.2
Huntsville city	1 850	439	23.7	173	32.4	95	27.1	82	26.8	99	20.9	52	57.8
Wharton Creek township	352	128	36.4	23	36.5	7	16.7	23	43.4	34	38.2	4	100.0
White River township	340	90	26.5	38	34.5	26	33.3	5	14.3	13	17.6	6	42.9
Marion County	15 934	2 429	15.2	818	23.5	590	22.0	452	14.4	562	11.5	191	55.2
Bearden township	81	-	-	-	-	-	(X)	-	-	-	-	-	(X)
Big Creek township	-	-	(X)	-	(X)	-	(X)	-	(X)	-	(X)	-	(X)
Big Springs township	253	104	41.1	51	72.9	43	69.4	4	9.5	22	29.3	-	(X)
Blythe township	790	157	19.9	51	24.1	38	24.2	29	27.6	38	16.7	5	50.0
Pyatt town	252	42	16.7	12	12.9	4	5.2	6	20.7	6	10.5	2	50.0
Buffalo township	112	65	58.0	30	66.7	30	66.7	-	(X)	11	42.3	-	(X)
Cedar Creek township	39	8	20.5	-	-	-	-	8	34.8	4	21.1	-	-
Crockett township	110	14	12.7	-	-	-	(X)	14	35.0	-	-	-	(X)
Crooked Creek township	579	43	7.4	7	5.8	-	-	8	9.9	16	7.7	-	(X)
De Soto township	264	7	2.7	-	-	-	-	7	14.0	-	-	-	(X)
Dodd City township	447	56	12.5	17	16.2	17	23.6	9	15.0	17	11.6	3	100.0
Franklin township	472	61	12.9	12	14.3	9	12.9	24	22.0	9	6.9	-	(X)
Hampton township	298	82	27.5	21	32.8	17	33.3	13	27.1	23	24.2	-	(X)
Independence township	187	19	10.2	14	41.2	14	82.4	-	-	5	8.3	5	100.0
James Creek township	2 849	425	14.9	148	33.0	97	29.0	92	9.9	104	11.4	51	73.9
Bull Shoals city	1 985	250	12.6	65	27.2	62	29.7	74	9.3	59	9.1	22	81.5
Jefferson township	42	-	-	-	(X)	-	(X)	-	-	-	-	-	(X)
Keesee township	232	9	3.9	-	-	-	-	5	8.2	-	-	-	(X)
Keeter township	178	32	18.0	-	-	-	-	-	-	12	17.9	-	-
Liberty township	188	27	14.4	14	24.1	9	18.8	3	15.8	6	11.5	6	100.0
North Fork township	697	29	4.2	-	-	-	-	29	14.4	-	-	-	(X)
North Joe Burleson township	122	25	20.5	4	20.0	4	20.0	11	23.9	3	7.9	-	-
Prairie township	376	50	13.3	18	18.2	10	11.6	9	16.4	14	12.7	4	100.0
South Joe Burleson township	122	5	4.1	-	-	-	-	5	19.2	-	-	-	-
Sugarloaf township	419	62	14.8	25	24.5	13	16.9	-	-	16	13.3	2	40.0
Summit township	1 597	319	20.0	113	25.2	87	24.7	43	18.7	65	14.2	19	33.3
Summit city	560	113	20.2	51	29.7	43	30.3	5	8.1	23	13.5	13	31.7
Yellville city (part)	335	34	10.1	11	11.3	4	5.5	5	8.8	8	8.3	4	28.6
Union township	1 594	360	22.6	150	32.4	92	27.5	40	16.9	82	18.2	37	60.7
Yellville city (part)	908	186	20.5	60	26.9	31	19.5	27	15.4	39	15.1	19	50.0

Table 15. **Poverty Status in 1999: 2000**—Con.

[Data based on a sample (except Tables 65-68). For information on confidentiality protection, coverage, sampling error, and nonsampling error, see Appendix G.
For location of definitions, see "How to Use This Census Report"]

State County County Subdivision Place	Population for whom poverty status is determined									Families with income in 1999 below poverty level			
		Income in 1999 below poverty level								All families		Families with female householder, no husband present, with related children under 18 years	
		All ages		Related children				Population 65 years and over					
				Under 18 years		5 to 17 years							
	Total	Number	Percent	Number	Percent	Number	Percent	Number	Percent	Number	Percent	Number	Percent
Marion County—Con.													
Water Creek township	811	71	8.8	17	8.1	11	5.9	15	11.1	22	8.8	4	36.4
White River township	3 075	399	13.0	126	17.3	99	17.9	84	17.1	93	10.5	55	59.1
Flippin city	1 347	251	18.6	94	27.0	70	27.0	49	22.0	53	14.7	46	68.7
Miller County	39 397	7 602	19.3	2 900	27.9	1 879	25.3	845	16.5	1 726	15.4	898	51.5
Beech township	3 185	386	12.1	93	10.4	51	8.6	54	18.8	87	9.4	14	38.9
Fouke town	818	143	17.5	42	17.4	22	15.4	24	26.7	39	18.0	9	56.3
Cleveland township	2 508	322	12.8	135	18.5	104	19.3	37	17.1	82	11.6	26	38.8
Cut Off township	164	28	17.1	11	42.3	-	-	-	-	5	11.9	-	(X)
Days Creek township	863	54	6.3	19	8.1	15	7.5	19	20.0	10	3.9	10	31.3
Garland township	30 658	6 399	20.9	2 499	31.1	1 595	27.9	664	16.2	1 446	16.8	817	52.9
Texarkana city (part)	25 906	5 610	21.7	2 240	33.0	1 414	29.8	538	15.7	1 240	17.2	763	54.1
Homan township	194	34	17.5	10	28.6	10	28.6	11	28.9	11	14.9	11	100.0
Texarkana city (part)	-	-	(X)	-	(X)	-	(X)	-	(X)	-	(X)	-	(X)
Red River township	402	163	40.5	70	59.3	56	62.2	17	32.1	37	33.6	11	55.0
Garland town	358	160	44.7	70	62.5	56	62.2	14	38.9	35	37.6	11	55.0
Sulphur township	1 423	216	15.2	63	21.1	48	21.5	43	14.8	48	11.0	9	28.1
Mississippi County	51 070	11 752	23.0	4 704	31.1	3 212	29.2	1 213	19.8	2 651	19.0	1 392	56.3
Big Lake township	4 075	651	16.0	174	16.2	115	14.4	119	22.5	143	11.9	29	44.6
Manila city	2 989	551	18.4	151	18.6	95	15.4	107	26.4	112	13.4	26	44.8
Bowen township	4 568	769	16.8	268	17.5	193	16.5	64	26.4	185	15.0	75	38.1
Gosnell city (part)	3 931	673	17.1	224	16.5	154	15.0	64	31.4	165	15.5	64	36.2
Burdette township	428	97	22.7	47	35.1	35	33.7	-	-	25	21.6	1	8.3
Burdette town	116	13	11.2	2	11.1	-	-	-	-	3	10.3	-	(X)
Canadian township	473	38	8.0	17	11.9	11	11.0	7	11.9	6	4.4	-	-
Carson township	360	22	6.1	11	11.7	10	12.8	-	-	7	7.1	4	26.7
Marie town	111	22	19.8	11	34.4	10	40.0	-	-	7	21.9	4	50.0
Chickasawba township	20 145	5 408	26.8	2 315	38.7	1 529	36.6	477	18.1	1 162	21.5	759	67.7
Blytheville city (part)	17 975	5 156	28.7	2 257	42.2	1 519	40.6	441	17.5	1 118	23.4	751	69.8
Gosnell city (part)	-	-	(X)	-	(X)	-	(X)	-	(X)	-	(X)	-	(X)
Clear Lake township	779	64	8.2	12	10.8	6	6.7	-	-	13	5.2	-	-
Blytheville city (part)	44	-	-	-	-	-	-	-	-	-	-	-	(X)
Dyess township	976	191	19.6	61	18.7	50	21.4	32	33.7	55	21.6	11	42.3
Dyess town	526	132	25.1	41	26.6	30	27.3	23	37.7	38	25.3	11	50.0
Fletcher township	1 510	438	29.0	161	34.9	122	35.0	53	23.1	113	27.0	57	53.3
Luxora town	1 335	433	32.4	161	37.7	122	38.7	53	30.3	113	30.7	57	53.3
Victoria town	57	3	5.3	-	-	-	-	-	-	-	-	-	(X)
Golden Lake township	1 095	151	13.8	39	12.8	30	12.6	25	17.6	42	13.2	20	52.6
Wilson town	966	114	11.8	35	12.1	26	11.5	23	20.2	29	10.7	20	52.6
Half Moon Lake township	596	72	12.1	10	7.4	4	3.4	10	14.1	7	4.4	4	40.0
Gosnell city (part)	-	-	(X)	-	(X)	-	(X)	-	(X)	-	(X)	-	(X)
Hector township	894	114	12.8	50	15.9	48	18.1	12	9.8	16	7.0	4	23.5
Dell town	240	29	12.1	8	13.3	6	14.3	6	12.0	7	10.6	4	57.1
Little River township	1 155	252	21.8	84	30.1	49	26.1	36	22.5	56	17.3	8	33.3
Etowah town	351	67	19.1	18	20.5	8	16.0	13	23.6	14	13.3	3	18.8
McGavock township	730	207	28.4	82	36.8	73	42.9	18	25.0	49	25.8	21	40.4
Joiner city	568	156	27.5	61	35.3	54	38.3	11	23.4	41	27.7	21	41.2
Monroe township	9 635	2 660	27.6	1 179	38.4	825	37.1	242	24.6	635	24.1	348	51.2
Keiser city	795	86	10.8	19	9.7	18	11.8	24	21.8	24	10.4	7	41.2
Osceola city	8 518	2 509	29.5	1 150	41.0	797	39.6	218	25.7	599	26.0	341	51.4
Neal township	2 563	393	15.3	123	18.9	50	10.5	63	16.4	75	10.4	22	42.3
Leachville city	1 996	345	17.3	104	19.9	42	11.6	56	16.9	68	12.4	22	47.8
Scott township	560	93	16.6	30	23.3	27	27.6	24	25.3	20	13.6	11	68.8
Bassett town	161	38	23.6	13	36.1	10	50.0	2	9.5	9	18.4	2	100.0
Swayne township	90	11	12.2	6	12.5	6	14.6	-	-	5	23.8	5	100.0
Whitton township	438	121	27.6	35	30.2	29	31.9	31	41.9	37	30.3	13	72.2
Birdsong town	32	18	56.3	-	-	-	-	9	100.0	4	57.1	-	(X)
Monroe County	10 089	2 770	27.5	1 064	37.4	747	35.0	389	22.4	579	21.0	277	58.7
Brinkley township	4 202	1 231	29.3	482	37.0	329	34.2	117	17.1	255	22.6	124	55.6
Brinkley city (part)	3 826	1 189	31.1	475	38.8	322	35.9	117	18.7	239	24.0	124	56.6
Brown township	-	-	(X)	-	(X)	-	(X)	-	(X)	-	(X)	-	(X)
Cache township	2 199	632	28.7	258	43.4	186	41.2	93	28.9	123	20.7	63	54.3
Clarendon city	1 938	561	28.9	240	44.4	178	43.6	80	26.5	111	20.8	63	56.3
Cleburne township	158	82	51.9	42	77.8	21	63.6	-	-	19	43.2	6	66.7
Cypress Ridge township	363	56	15.4	29	20.7	11	11.1	6	15.0	12	14.0	4	100.0
Dixon township	281	44	15.7	19	41.3	19	47.5	7	10.0	10	11.5	3	37.5
Brinkley city (part)	-	-	(X)	-	(X)	-	(X)	-	(X)	-	(X)	-	(X)
Duncan township	1 040	388	37.3	143	55.2	116	53.7	64	26.9	89	31.3	65	79.3
Holly Grove city	755	322	42.6	130	61.3	106	61.3	54	31.2	72	37.7	56	83.6
Greenfield township	262	103	39.3	33	35.5	22	35.5	19	59.4	18	29.0	3	30.0
Fargo town	130	39	30.0	21	31.8	19	37.3	8	72.7	9	26.5	3	37.5
Hindman township	141	15	10.6	-	-	-	-	11	30.6	3	7.7	-	-
Jackson township	249	25	10.0	17	26.2	9	15.8	-	-	4	5.5	2	100.0
Keevil township	241	19	7.9	-	-	-	-	19	43.2	5	5.6	-	(X)
Montgomery-Smalley township	199	53	26.6	21	35.0	20	38.5	19	34.5	12	24.5	2	40.0
Pine Ridge township	97	30	30.9	11	52.4	5	45.5	3	13.6	8	38.1	-	(X)
Raymond township	97	31	32.0	5	27.8	5	27.8	11	36.7	9	31.0	3	42.9
Richland township	161	31	19.3	-	-	-	-	9	39.1	6	10.9	-	(X)
Brinkley city (part)	24	-	-	-	-	-	-	-	(X)	-	-	-	(X)
Roc Roe township	399	30	7.5	4	5.2	4	8.0	11	14.1	6	5.0	2	50.0
Roe town	134	12	9.0	4	12.1	4	13.8	6	20.0	2	6.7	2	100.0
Montgomery County	9 126	1 552	17.0	486	22.5	348	21.6	264	16.0	358	13.0	78	45.6
Big Fork township	196	7	3.6	-	-	-	-	-	-	-	-	-	(X)
Caddo township	388	94	24.2	32	29.1	25	44.6	7	9.6	24	21.2	-	-
Black Springs town	118	28	23.7	8	34.8	6	35.3	3	10.3	5	16.1	-	(X)

Table 15. **Poverty Status in 1999: 2000**—Con.

[Data based on a sample (except Tables 65-68). For information on confidentiality protection, coverage, sampling error, and nonsampling error, see Appendix G.
For location of definitions, see "How to Use This Census Report"]

State County County Subdivision Place	Population for whom poverty status is determined									Families with income in 1999 below poverty level			
		Income in 1999 below poverty level								All families		Families with female householder, no husband present, with related children under 18 years	
		All ages		Related children				Population 65 years and over					
				Under 18 years		5 to 17 years							
	Total	Number	Percent	Number	Percent	Number	Percent	Number	Percent	Number	Percent	Number	Percent
Montgomery County—Con.													
Caney township	635	35	5.5	20	10.9	20	11.8	6	7.1	5	2.6	-	-
Center township	814	88	10.8	11	10.5	7	7.4	14	6.1	11	4.2	6	17.1
Gap township	580	88	15.2	33	21.3	31	27.9	6	9.8	9	6.3	-	-
Laverna township	238	65	27.3	6	23.1	6	27.3	24	38.1	21	26.6	-	(X)
Mazarn township	213	-	-	-	-	-	-	-	-	-	-	-	(X)
Parks township	323	52	16.1	10	13.3	5	11.9	5	10.0	17	17.3	6	46.2
Pencil Bluff township	381	73	19.2	23	23.5	12	17.9	10	13.9	17	14.9	6	100.0
Polk township	800	128	16.0	43	22.2	31	23.0	17	13.8	25	10.4	1	25.0
Oden town	219	28	12.8	10	16.1	6	14.0	5	15.2	5	7.6	-	(X)
South Fork township	2 180	410	18.8	121	23.1	85	20.9	96	21.5	104	15.5	36	54.5
Mount Ida city	882	206	23.4	59	29.2	40	25.3	35	16.0	46	18.9	16	44.4
Sulphur township	373	65	17.4	15	21.4	15	27.8	15	12.7	28	20.7	8	100.0
Walnut township	622	139	22.3	56	33.1	33	30.0	26	35.1	30	17.4	-	-
Washita township	584	87	14.9	24	19.4	16	22.5	7	9.6	12	7.1	1	50.0
Womble township	799	221	27.7	92	41.3	62	35.8	31	20.8	55	23.1	14	70.0
Norman town	430	125	29.1	52	44.8	39	43.3	16	22.5	25	21.0	9	75.0
Nevada County	9 882	2 249	22.8	702	28.0	477	25.6	430	27.1	506	18.3	227	63.2
Alabama township	279	66	23.7	18	27.7	11	24.4	8	13.1	23	25.0	10	76.9
Albany township	590	75	12.7	26	17.8	14	11.7	7	8.0	15	9.1	2	14.3
Boughton township	561	16	2.9	-	-	-	-	-	-	-	-	-	-
Caney township	654	120	18.3	47	24.2	38	29.0	15	19.5	21	12.7	5	38.5
Cale town	82	9	11.0	2	11.1	2	12.5	-	-	2	8.7	-	(X)
Rosston town	260	68	26.2	26	28.6	19	31.1	13	32.5	12	20.7	4	44.4
Emmet township	653	196	30.0	94	44.1	66	40.7	19	16.7	50	28.6	21	84.0
Emmet city (part)	455	153	33.6	77	47.0	54	42.5	13	20.0	36	30.3	14	77.8
Georgia township	214	15	7.0	6	17.6	6	17.6	5	20.8	4	5.7	4	100.0
Jackson township	101	52	51.5	8	57.1	8	100.0	16	100.0	16	47.1	5	100.0
Leake township	111	18	16.2	-	-	-	-	6	17.1	6	17.1	-	(X)
Missouri township	4 651	1 277	27.5	390	33.3	267	30.8	290	36.4	274	21.6	146	64.0
Prescott city	3 639	1 184	32.5	387	38.7	267	36.5	231	39.6	268	27.5	146	68.9
Parker township	665	145	21.8	22	15.1	10	9.3	17	21.5	43	21.8	5	62.5
Bodcaw town	160	35	21.9	10	28.6	5	20.0	2	6.9	8	18.6	-	-
Redland township	410	93	22.7	28	45.2	11	29.7	21	30.4	21	15.3	7	100.0
Taylor township	724	122	16.9	49	23.9	34	23.0	18	13.1	23	12.0	17	53.1
Willisville town	202	43	21.3	19	31.1	15	34.9	2	5.9	8	13.8	7	77.8
Union township	269	54	20.1	14	20.9	12	22.2	8	25.8	10	15.9	5	83.3
Bluff City town	161	38	23.6	13	33.3	11	37.9	4	17.4	8	19.0	3	75.0
Reader town (part)	17	3	17.6	1	10.0	1	14.3	-	(X)	2	50.0	2	100.0
Newton County	8 513	1 735	20.4	584	27.8	427	26.5	208	16.9	397	15.7	103	57.9
Big Creek township	311	61	19.6	10	14.5	8	15.1	16	32.0	21	21.2	-	-
Boston township	96	33	34.4	10	55.6	10	62.5	4	19.0	10	34.5	-	(X)
Grove township	851	111	13.0	41	17.7	29	16.7	11	11.5	26	10.7	11	31.4
Western Grove town	390	57	14.6	26	27.7	21	29.6	2	4.2	14	11.2	9	36.0
Hasty township	274	91	33.2	44	53.7	33	55.9	8	19.5	18	20.9	4	57.1
Hickory Grove township	154	13	8.4	5	16.1	5	20.0	4	12.5	4	8.2	2	100.0
Hudson township	356	66	18.5	17	25.4	12	24.5	-	-	16	14.4	-	-
Jackson township	1 444	344	23.8	115	33.0	81	30.6	53	19.1	68	17.2	29	87.9
Jasper city	421	133	31.6	42	47.7	26	38.8	32	25.4	28	25.9	22	100.0
Jefferson township	286	61	21.3	20	25.0	10	18.2	12	34.3	11	12.6	3	33.3
Jones township	22	12	54.5	2	100.0	-	(X)	2	22.2	5	62.5	-	(X)
Kentucky township	86	20	23.3	6	20.7	6	24.0	-	(X)	5	19.2	-	(X)
Lincoln township	257	57	22.2	15	29.4	9	23.1	10	13.3	18	23.7	2	50.0
Low Gap township	361	76	21.1	34	49.3	24	44.4	9	34.6	20	16.4	9	81.8
Marble Falls township	903	89	9.9	41	16.3	31	15.8	-	-	17	6.4	2	28.6
Murray township	166	48	28.9	7	31.8	5	29.4	9	45.0	9	20.9	-	(X)
Osage township	266	95	35.7	30	38.0	24	33.8	3	15.8	18	29.0	4	100.0
Pleasant Hill township	460	90	19.6	33	33.0	21	30.0	13	17.1	22	15.3	5	100.0
Plumlee township	238	36	15.1	4	18.2	4	44.4	9	12.7	6	7.6	6	100.0
Polk township	270	80	29.6	30	44.8	25	47.2	7	13.7	18	21.2	4	100.0
Ponca township	193	21	10.9	8	17.8	8	25.8	6	28.6	3	5.0	1	100.0
Prairie township	246	19	7.7	5	7.8	3	6.0	4	14.3	5	6.7	3	50.0
Richland township	316	92	29.1	28	32.9	24	32.9	13	33.3	19	22.6	5	71.4
Van Buren township	156	54	34.6	9	18.4	6	14.3	7	58.3	19	40.4	3	50.0
White township	801	166	20.7	70	28.8	49	26.6	8	10.5	39	15.7	10	40.0
Ouachita County	28 486	5 561	19.5	1 927	26.2	1 339	23.8	897	18.6	1 302	16.1	625	51.0
Bethesda township	225	73	32.4	27	48.2	8	21.6	5	8.1	18	29.0	15	100.0
Bradley township	1 880	211	11.2	41	7.7	18	4.7	52	24.5	62	11.4	10	15.6
East Camden town	860	102	11.9	32	11.4	13	6.2	6	9.1	22	9.2	10	25.6
Bragg township	401	41	10.2	-	-	-	-	20	26.0	11	8.8	-	-
Bridge Creek township	684	101	14.8	49	41.2	26	27.1	-	-	24	10.3	-	-
Carroll township	272	12	4.4	-	-	-	-	12	54.5	-	-	-	(X)
Cleveland township	336	22	6.5	4	5.1	4	6.9	-	-	2	2.3	-	-
Ecore Fabre township	10 095	2 635	26.1	976	37.1	664	33.8	440	21.8	600	21.6	365	57.2
Camden city (part)	8 850	2 360	26.7	873	38.1	571	34.3	398	22.7	517	21.6	335	55.9
Freeo township	474	80	16.9	16	17.2	16	18.6	35	51.5	17	12.2	13	44.8
Jefferson township	261	72	27.6	19	36.5	19	36.5	5	11.4	25	28.1	6	54.5
Lafayette township	6 439	795	12.3	276	17.1	217	17.1	134	13.4	196	10.4	90	42.5
Camden city (part)	4 165	563	13.5	220	19.7	172	19.9	81	11.4	149	12.3	79	46.7
Liberty township	123	49	39.8	10	100.0	10	100.0	12	50.0	15	42.9	4	100.0
Marion township	777	131	16.9	49	26.3	31	21.4	13	9.8	40	16.7	20	76.9
Red Hill township	810	147	18.1	50	27.0	37	23.9	16	9.2	28	13.4	10	40.0
Chidester city	308	84	27.3	28	42.4	20	45.5	16	20.8	17	21.8	6	50.0
Reader town (part)	82	35	42.7	20	51.3	17	47.2	-	-	7	36.8	-	-
River township	53	-	-	-	(X)	-	(X)	-	-	-	-	-	(X)
Smackover township	1 624	504	31.0	174	38.0	135	38.2	79	27.7	115	27.0	41	59.4

Table 15. **Poverty Status in 1999: 2000**—Con.

[Data based on a sample (except Tables 65-68). For information on confidentiality protection, coverage, sampling error, and nonsampling error, see Appendix G.
For location of definitions, see "How to Use This Census Report"]

State County County Subdivision Place	Population for whom poverty status is determined									Families with income in 1999 below poverty level			
		Income in 1999 below poverty level								All families		Families with female householder, no husband present, with related children under 18 years	
		All ages		Related children				Population 65 years and over					
				Under 18 years		5 to 17 years							
	Total	Number	Percent	Number	Percent	Number	Percent	Number	Percent	Number	Percent	Number	Percent
Ouachita County—Con.													
Smackover township—Con.													
Stephens city	1 187	387	32.6	156	41.7	125	43.3	53	28.8	92	30.4	39	65.0
Union township	1 639	349	21.3	112	25.3	82	27.5	36	16.0	75	16.9	36	51.4
Bearden city	1 156	251	21.7	93	29.7	63	28.6	29	19.2	55	18.3	33	56.9
Valley township	1 492	192	12.9	70	15.4	42	11.6	22	15.5	38	8.6	3	17.6
Washington township	901	147	16.3	54	22.6	30	16.1	16	14.4	36	14.6	12	44.4
Louann town	202	91	45.0	43	66.2	20	47.6	6	46.2	24	44.4	11	100.0
Perry County	10 024	1 408	14.0	424	17.0	329	17.6	217	15.0	310	10.5	76	38.8
Aplin township	283	21	7.4	17	18.7	-	-	-	-	4	4.0	4	26.7
Casa township	576	85	14.8	21	15.9	14	14.7	16	17.4	19	10.7	2	33.3
Casa town	207	46	22.2	17	38.6	11	35.5	3	7.1	12	19.0	2	50.0
Cherry Hill township	299	32	10.7	12	12.9	12	15.2	6	12.8	10	10.5	2	100.0
Fourche Lafave township	1 647	307	18.6	120	26.0	81	24.8	40	15.7	64	14.4	24	53.3
Perryville city	1 365	243	17.8	97	25.6	61	23.6	36	16.3	48	13.4	20	52.6
Houston township	673	108	16.0	46	28.0	40	33.3	9	12.7	20	10.8	7	53.8
Houston town	181	14	7.7	-	-	-	-	6	18.8	3	5.4	-	(X)
Kenney township	151	17	11.3	9	22.5	9	22.5	-	-	4	8.9	-	(X)
Lake township	767	98	12.8	35	18.1	32	21.9	6	7.4	26	11.0	9	69.2
Perry town	346	42	12.1	14	14.7	14	22.2	4	10.3	12	12.0	5	55.6
Maumelle township	378	64	16.9	19	24.7	19	33.9	19	37.3	18	13.3	6	100.0
New Tennessee township	145	23	15.9	13	36.1	13	36.1	-	-	4	10.8	-	(X)
Perry township	969	94	9.7	36	12.3	34	15.7	18	20.2	14	5.3	6	75.0
Bigelow town	322	58	18.0	25	32.1	23	43.4	10	22.2	10	11.0	5	100.0
Fourche town	55	5	9.1	4	18.2	4	20.0	-	-	1	5.9	1	33.3
Petit Jean township	413	48	11.6	9	13.8	5	9.4	12	14.8	12	8.5	-	-
Adona town	202	20	9.9	3	10.0	2	7.4	4	7.7	8	11.1	-	-
Rankin township	1 253	170	13.6	26	9.6	19	9.5	41	15.0	33	8.6	6	23.1
Rose Creek township	261	50	19.2	14	23.3	12	26.1	11	26.2	14	17.3	2	66.7
Tyler township	268	21	7.8	4	5.6	-	-	9	18.0	4	5.4	-	(X)
Union township	764	150	19.6	24	12.2	24	16.3	24	22.0	29	13.7	3	12.0
Union Valley township	329	17	5.2	-	-	-	-	6	6.5	-	-	-	-
Wye township	848	103	12.1	19	8.8	15	8.6	-	-	35	14.4	5	100.0
Phillips County	26 114	8 543	32.7	3 828	45.5	2 676	43.2	922	26.2	1 957	28.7	1 272	64.2
Big Creek township	582	232	39.9	127	52.5	124	54.9	27	57.4	52	32.9	34	56.7
Cleburne township	763	70	9.2	17	8.8	13	8.1	10	19.6	16	7.6	5	17.2
Cleveland township	258	86	33.3	22	66.7	22	66.7	18	33.3	22	25.6	-	(X)
Cypress township	200	138	69.0	77	91.7	48	87.3	16	57.1	16	44.4	16	100.0
Hickory Ridge township	1 686	482	28.6	222	46.4	143	45.0	53	18.1	95	21.4	63	60.0
Marvell city	1 337	395	29.5	191	48.1	123	47.1	43	16.9	80	22.6	56	61.5
Hicksville township	263	79	30.0	30	42.9	30	42.9	9	19.1	24	25.8	-	(X)
Hornor township	11 015	3 512	31.9	1 583	43.4	1 049	40.3	360	25.9	807	28.5	531	60.8
Helena city (part)	134	15	11.2	-	-	-	-	-	-	-	-	-	(X)
West Helena city (part)	8 542	3 025	35.4	1 409	49.5	894	46.3	288	27.2	683	30.9	475	61.8
Lake township	93	9	9.7	2	6.7	2	6.7	2	100.0	2	7.7	2	100.0
Marion township	754	148	19.6	64	28.3	46	25.8	24	22.4	38	19.0	16	43.2
Mooney township	414	180	43.5	96	59.6	82	67.2	13	44.8	35	38.9	17	60.7
St. Francis township	6 114	2 509	41.0	1 135	54.8	776	51.7	228	25.5	599	38.1	453	74.3
Helena city (part)	5 944	2 499	42.0	1 135	55.9	776	53.1	220	25.3	599	39.3	453	75.4
West Helena city (part)	-	-	(X)	-	(X)	-	(X)	-	(X)	-	(X)	-	(X)
Spring Creek township	1 850	281	15.2	96	19.5	77	20.3	67	25.6	69	13.0	31	50.0
Lake View city (part)	3	3	100.0	-	(X)	-	(X)	-	(X)	-	(X)	-	(X)
Lexa city	328	58	17.7	16	19.5	11	18.6	16	31.4	14	13.3	10	43.5
Tappan township	2 122	817	38.5	357	52.5	264	50.6	95	30.4	182	33.8	104	66.2
Elaine city	859	353	41.1	149	59.1	110	58.2	43	26.5	77	33.5	51	64.6
Lake View city (part)	510	231	45.3	105	57.4	72	50.3	28	40.6	56	45.2	39	70.9
Pike County	11 099	1 862	16.8	576	20.8	406	19.7	362	20.2	415	12.8	111	44.8
Antoine township	691	149	21.6	46	24.3	31	21.4	37	28.0	35	18.4	12	80.0
Brewer township	226	18	8.0	13	17.3	13	31.0	-	(X)	5	7.5	-	(X)
Clark township	3 315	674	20.3	244	28.7	165	27.0	117	22.0	145	15.4	52	55.9
Glenwood city	1 659	367	22.1	123	28.3	85	27.1	64	19.6	75	17.2	33	52.4
Eagle township	258	32	12.4	15	24.6	10	27.8	-	-	7	8.6	7	43.8
Missouri township	848	144	17.0	40	19.3	26	17.8	39	25.2	29	11.8	7	53.8
Delight city	300	78	26.0	28	37.8	14	28.0	15	29.4	15	17.6	2	50.0
Mountain township	205	56	27.3	19	57.6	16	84.2	11	28.2	16	20.3	-	-
Muddy Fork township	210	22	10.5	4	16.0	-	-	-	-	6	7.9	-	(X)
Pike City township	284	51	18.0	23	30.3	16	30.2	6	19.4	15	15.3	-	(X)
Saline township	452	41	9.1	4	4.1	4	5.4	3	5.8	10	7.6	4	100.0
Self Creek township	737	161	21.8	47	28.1	33	25.2	44	46.3	35	15.4	-	-
Daisy town	124	34	27.4	11	33.3	9	29.0	-	-	6	17.1	-	-
Thompson township	2 470	316	12.8	72	11.5	58	11.1	85	18.2	74	10.5	24	27.3
Murfreesboro city	1 703	240	14.1	56	13.7	42	12.8	60	16.3	52	11.0	24	32.9
White township	657	120	18.3	40	21.9	25	17.7	-	-	29	15.0	-	(X)
Wolf Creek township	746	78	10.5	9	5.1	9	7.0	20	15.4	9	4.1	5	62.5
Antoine town	180	23	12.8	7	15.9	7	20.6	6	18.2	4	7.3	4	57.1
Poinsett County	25 170	5 340	21.2	1 873	28.6	1 312	27.3	709	20.5	1 265	17.6	447	53.9
Bolivar township	4 093	856	20.9	232	24.2	162	23.9	117	19.7	237	20.1	70	51.5
Harrisburg city	1 884	426	22.6	96	26.5	58	24.0	94	25.6	124	22.6	42	54.5
Dobson township	239	114	47.7	41	49.4	32	45.7	-	-	30	48.4	2	100.0
Greenfield township	1 356	184	13.6	56	16.9	36	16.1	24	25.5	52	13.3	20	57.1
Greenwood township	2 772	618	22.3	229	30.3	148	26.6	93	23.3	134	16.9	77	53.8
Lepanto city	2 118	558	26.3	224	37.1	148	33.5	83	26.2	123	20.5	77	57.0
Little River township	4 055	1 091	26.9	417	37.5	297	34.5	157	25.6	249	21.7	113	62.1
Marked Tree city	2 709	875	32.3	354	47.4	261	46.9	129	28.0	184	25.6	93	64.1
Lunsford township	432	104	24.1	54	57.4	27	58.7	5	14.3	26	21.5	5	100.0

Table 15. **Poverty Status in 1999: 2000**—Con.

[Data based on a sample (except Tables 65-68). For information on confidentiality protection, coverage, sampling error, and nonsampling error, see Appendix G.
For location of definitions, see "How to Use This Census Report"]

State County County Subdivision Place	Population for whom poverty status is determined									Families with income in 1999 below poverty level			
		Income in 1999 below poverty level								All families		Families with female householder, no husband present, with related children under 18 years	
		All ages		Related children				Population 65 years and over					
				Under 18 years		5 to 17 years							
	Total	Number	Percent	Number	Percent	Number	Percent	Number	Percent	Number	Percent	Number	Percent
Poinsett County—Con.													
Owen township	759	147	19.4	40	22.7	27	19.7	23	19.7	37	16.8	11	78.6
Fisher town	260	76	29.2	17	29.8	13	27.7	12	34.3	19	24.4	4	80.0
Waldenburg town	83	10	12.0	-	-	-	-	2	20.0	-	-	-	(X)
Scott township	1 100	334	30.4	165	49.3	128	47.6	41	28.1	72	21.6	18	50.0
Tyronza township	1 254	243	19.4	84	23.5	62	25.1	31	24.2	54	15.7	13	34.2
Tyronza town	935	202	21.6	75	29.3	55	28.9	23	24.0	45	17.2	10	37.0
West Prairie township	923	76	8.2	17	8.1	8	5.0	23	12.6	15	5.2	-	-
Weiner city	745	69	9.3	17	9.4	8	6.1	19	12.4	15	6.7	-	-
Willis township	8 187	1 573	19.2	538	25.2	385	24.7	195	17.1	359	15.5	118	51.8
Trumann city	6 934	1 467	21.2	525	28.5	372	28.2	188	19.4	336	17.4	110	55.6
Polk County	19 964	3 634	18.2	1 182	23.5	839	22.5	529	16.2	817	14.0	144	39.3
Acorn township	1 439	220	15.3	80	22.8	39	16.6	27	10.4	47	10.4	14	70.0
Mena city (part)	86	33	38.4	13	54.2	-	-	5	100.0	7	31.8	-	(X)
Big Fork township	117	17	14.5	-	-	-	-	17	41.5	6	14.6	-	(X)
Cedar township	164	23	14.0	8	18.2	8	25.8	-	-	6	12.5	-	(X)
Center township	6 939	1 140	16.4	356	22.0	252	21.6	211	14.9	233	11.5	38	27.7
Mena city (part)	5 179	888	17.1	256	21.7	166	20.4	184	16.5	173	11.7	26	24.8
Cove township	1 422	260	18.3	90	25.9	62	25.9	29	13.4	61	14.5	14	46.7
Hatfield town	390	100	25.6	34	44.7	23	41.8	15	16.7	24	22.6	10	100.0
Eagle township	571	146	25.6	48	33.3	34	36.2	20	22.2	38	22.8	3	60.0
Faulkner township	-	-	(X)	-	(X)	-	(X)	-	(X)	-	(X)	-	(X)
Freedom township	498	100	20.1	37	20.7	37	22.8	8	33.3	15	12.1	-	-
Fulton township	600	98	16.3	-	-	-	-	50	41.0	15	7.6	-	-
Gap Springs township	109	32	29.4	4	14.8	4	14.8	3	21.4	11	30.6	-	(X)
Mill Creek township	156	60	38.5	30	62.5	30	62.5	6	28.6	16	39.0	10	100.0
Mountain township	608	120	19.7	45	29.4	33	25.0	20	20.0	41	20.1	-	-
Ouachita township	993	118	11.9	30	10.4	30	14.1	20	18.7	31	10.5	7	50.0
Ozark township	2 464	635	25.8	241	33.7	160	30.2	32	12.6	157	22.7	30	52.6
Grannis city	552	87	15.8	34	22.7	21	19.3	13	19.4	25	15.1	8	80.0
Wickes town	658	244	37.1	109	45.4	78	43.6	5	10.6	47	27.6	10	52.6
Potter township	1 742	239	13.7	80	17.7	60	17.2	39	15.2	48	9.5	12	28.6
Mena city (part)	69	20	29.0	9	56.3	5	41.7	-	(X)	4	22.2	-	(X)
Rich Mountain township	135	22	16.3	-	-	-	-	10	32.3	4	9.5	-	(X)
White township	2 007	404	20.1	133	23.4	90	21.2	37	13.1	88	15.9	16	53.3
Cove town	413	119	28.8	50	35.0	27	28.4	10	16.9	25	25.0	6	100.0
Vandervoort town	130	23	17.7	7	13.2	4	10.0	1	14.3	5	13.9	3	100.0
Pope County	52 799	8 020	15.2	2 571	18.8	1 642	16.0	909	14.0	1 744	11.6	657	46.0
Bayliss township	719	32	4.5	8	4.6	8	5.2	5	4.2	9	4.2	-	-
Burnett township	461	62	13.4	7	5.1	7	6.2	-	-	14	11.7	-	(X)
Center township	670	140	20.9	62	27.9	44	27.2	8	15.7	25	13.7	-	-
Clark township	2 927	270	9.2	76	10.5	57	10.6	53	16.0	55	6.5	16	26.2
London city	888	121	13.6	50	20.8	42	22.1	16	15.5	21	8.0	2	8.7
Convenience township	946	231	24.4	77	31.4	61	41.5	61	46.9	65	23.2	12	54.5
Dover township	5 524	560	10.1	186	12.4	124	10.9	50	8.1	102	6.3	44	35.5
Dover city	1 348	197	14.6	47	13.9	29	12.7	31	14.0	39	10.6	17	40.5
Freeman township	43	-	-	-	-	-	-	-	(X)	-	-	-	(X)
Galla township	3 439	345	10.0	141	15.7	99	14.2	18	4.8	81	7.9	26	30.6
Pottsville town	1 299	217	16.7	93	27.8	58	24.3	16	10.0	48	12.6	12	66.7
Russellville city (part)	414	5	1.2	-	-	-	-	-	-	-	-	-	-
Griffin township	766	226	29.5	76	44.4	48	36.4	15	13.3	60	24.9	16	69.6
Gum Log township	1 505	333	22.1	142	32.9	112	36.4	29	24.4	99	20.9	43	86.0
Illinois township	24 293	4 030	16.6	1 212	20.1	658	15.2	432	13.5	788	11.9	368	47.1
Russellville city (part)	21 757	3 450	15.9	987	18.7	533	13.8	369	12.5	657	11.1	337	46.9
Jackson township	1 187	140	11.8	45	13.7	38	14.0	17	9.1	29	8.9	10	40.0
Hector town	461	53	11.5	20	15.7	18	15.4	8	10.3	11	9.1	5	55.6
Liberty township	825	172	20.8	56	29.8	39	25.3	36	27.9	43	16.7	8	47.1
Martin township	1 513	278	18.4	90	23.4	73	21.5	37	22.7	73	15.5	19	57.6
Moreland township	706	198	28.0	87	36.3	73	35.8	8	12.5	53	23.8	25	78.1
Phoenix township	296	30	10.1	11	13.9	6	11.5	7	21.9	6	6.7	6	46.2
Smyrna township	106	13	12.3	1	16.7	1	16.7	6	16.2	1	2.6	-	(X)
Valley township	2 627	307	11.7	98	12.4	47	7.1	18	9.3	70	9.4	13	35.1
Wilson township	4 246	653	15.4	196	18.1	147	17.6	109	18.3	171	13.8	51	50.0
Atkins city	2 771	373	13.5	106	16.6	66	14.1	85	19.8	89	11.1	26	38.8
Prairie County	9 374	1 454	15.5	471	21.0	361	21.4	260	16.8	338	12.2	125	46.0
Belcher township	104	12	11.5	-	-	-	-	9	33.3	-	-	-	(X)
Bullard township	187	43	23.0	14	28.0	9	29.0	-	-	11	19.6	-	-
Calhoun township	329	46	14.0	15	25.0	9	18.8	18	35.3	8	8.8	4	44.4
Center township	436	24	5.5	7	8.2	-	-	7	15.9	5	3.5	5	100.0
Hazen city (part)	-	-	(X)	-	(X)	-	(X)	-	(X)	-	(X)	-	(X)
Des Arc township	269	27	10.0	-	-	-	-	7	12.7	6	6.9	-	(X)
Hazen township	1 922	240	12.5	53	12.0	40	11.3	71	19.7	61	10.7	24	40.0
Hazen city (part)	1 556	215	13.8	48	12.5	35	11.7	55	18.6	60	13.1	24	46.2
Hickory Plain township	606	91	15.0	26	16.4	23	19.8	11	15.5	21	12.2	5	100.0
Lower Surrounded Hill township	716	197	27.5	69	41.8	59	42.8	30	24.4	51	23.0	15	51.7
Fredonia (Biscoe) town	470	127	27.0	48	34.3	41	35.3	12	20.0	30	23.4	10	41.7
Roc Roe township	446	29	6.5	-	-	-	-	10	17.5	6	4.2	-	-
Ulm town	231	12	5.2	-	-	-	-	5	12.8	3	4.4	-	-
Tyler township	303	86	28.4	41	41.8	41	59.4	-	-	19	20.4	-	-
Union township	85	-	-	-	-	-	(X)	-	-	-	-	-	(X)
Upper Surrounded Hill township	84	-	-	-	-	-	-	-	-	-	-	-	-
Watensaw township	1 442	226	15.7	71	18.7	50	18.2	43	17.5	47	11.6	23	46.9
De Valls Bluff town	798	188	23.6	66	28.7	45	27.1	30	22.1	38	18.4	20	58.8
Hazen city (part)	-	-	(X)	-	(X)	-	(X)	-	(X)	-	(X)	-	(X)
White River township	2 445	433	17.7	175	27.9	130	27.0	54	13.0	103	14.7	49	50.5
Des Arc city	1 878	376	20.0	161	32.2	119	32.1	41	12.9	85	16.3	40	47.1

Table 15. **Poverty Status in 1999: 2000**—Con.

[Data based on a sample (except Tables 65-68). For information on confidentiality protection, coverage, sampling error, and nonsampling error, see Appendix G.
For location of definitions, see "How to Use This Census Report"]

State County County Subdivision Place	Population for whom poverty status is determined									Families with income in 1999 below poverty level			
		Income in 1999 below poverty level								All families		Families with female householder, no husband present, with related children under 18 years	
		All ages		Related children				Population 65 years and over					
				Under 18 years		5 to 17 years							
	Total	Number	Percent	Number	Percent	Number	Percent	Number	Percent	Number	Percent	Number	Percent
Pulaski County	353 753	47 129	13.3	17 596	19.9	11 665	18.5	3 930	9.8	10 009	10.4	5 813	36.7
Big Rock township	204 197	28 548	14.0	10 149	20.4	6 809	19.2	2 139	9.1	5 889	10.8	3 445	35.8
Alexander town (part)	165	50	30.3	8	25.8	7	35.0	2	6.7	10	23.8	3	60.0
Cammack Village city	834	63	7.6	27	12.2	15	9.2	-	-	23	9.1	16	30.8
College Station CDP	588	312	53.1	103	76.3	80	79.2	15	28.3	80	60.2	36	85.7
Hensley CDP	165	35	21.2	-	-	-	-	9	29.0	9	21.4	-	(X)
Little Rock city	179 506	25 621	14.3	9 189	20.9	6 134	19.7	1 853	9.0	5 238	11.1	3 223	36.2
Parkers-Iron Springs CDP	3 426	156	4.6	31	4.8	24	4.7	5	1.1	36	3.4	5	6.2
Sweet Home CDP	1 048	267	25.5	89	23.3	42	17.5	51	60.0	51	21.7	24	27.0
Woodson CDP	395	61	15.4	13	12.1	7	10.1	-	-	14	13.5	7	53.8
Wrightsville city	776	175	22.6	62	27.4	55	28.1	37	28.0	43	21.5	8	25.0
Hill township	149 556	18 581	12.4	7 447	19.2	4 856	17.6	1 791	10.8	4 120	9.8	2 368	38.0
Gibson CDP	4 536	223	4.9	42	3.5	39	4.4	34	8.3	61	4.7	15	9.4
Gravel Ridge CDP	3 209	272	8.5	93	10.6	48	8.0	36	12.9	69	7.9	41	34.7
Jacksonville city	28 606	4 056	14.2	1 694	20.5	1 017	18.1	166	7.9	967	11.9	553	45.7
McAlmont CDP	1 747	491	28.1	215	45.5	170	44.6	63	21.8	110	23.3	65	53.3
Maumelle city	10 463	305	2.9	75	2.7	31	1.6	105	15.2	42	1.3	28	10.3
North Little Rock city	59 836	9 651	16.1	4 022	26.5	2 686	24.7	1 013	11.7	2 010	12.4	1 303	40.5
Scott CDP (part)	75	-	-	-	-	-	-	-	(X)	-	-	-	(X)
Sherwood city	21 266	1 346	6.3	503	9.7	329	9.2	87	4.2	338	5.4	129	21.9
Randolph County	17 844	2 732	15.3	821	18.8	607	18.5	438	15.2	630	11.9	259	50.7
Baker township	82	-	-	-	-	-	-	-	(X)	-	-	-	(X)
Bristow township	287	59	20.6	15	19.2	15	29.4	6	30.0	5	6.8	-	(X)
Butler township	61	-	-	-	-	-	-	-	(X)	-	-	-	(X)
Columbia township	897	78	8.7	35	14.2	10	5.4	11	11.2	21	8.0	5	71.4
Current River township	507	81	16.0	20	14.9	16	16.2	27	26.2	21	14.4	4	50.0
Biggers town	376	65	17.3	20	18.9	16	19.5	18	22.5	14	13.5	4	50.0
Dalton township	238	24	10.1	7	20.0	7	21.9	-	-	4	5.9	4	100.0
Demun township	7 384	1 278	17.3	407	22.6	332	25.4	196	15.2	298	13.8	144	47.4
Pocahontas city	6 170	1 160	18.8	366	24.9	291	27.9	189	16.5	280	15.6	144	50.3
East Roanoke township	464	-	-	-	-	-	-	-	-	-	-	-	-
Eleven Point township	319	37	11.6	-	-	-	-	14	40.0	8	9.0	-	(X)
Foster township	547	45	8.2	8	5.7	5	4.9	10	22.2	7	4.7	-	-
Ingram township	379	9	2.4	-	-	-	-	9	52.9	-	-	-	(X)
Jackson township	269	20	7.4	-	-	-	-	5	12.5	-	-	-	-
Janes Creek township	759	143	18.8	31	16.3	29	17.1	38	25.3	37	17.4	6	60.0
Ravenden Springs town	124	13	10.5	3	12.5	3	13.6	5	12.2	2	5.7	2	50.0
Little Black township	663	101	15.2	21	15.2	12	12.4	12	8.5	28	13.6	10	66.7
O'Kean township	323	72	22.3	23	37.1	12	28.6	4	7.0	17	17.3	-	-
O'Kean town	206	50	24.3	16	34.8	5	17.2	4	9.5	12	22.6	-	-
Reyno township	563	213	37.8	95	50.5	76	51.7	9	23.1	53	31.7	29	85.3
Reyno town	490	181	36.9	84	50.0	67	51.9	9	25.7	44	30.1	24	82.8
Richardson township	698	154	22.1	54	31.6	45	32.1	24	19.4	30	14.7	15	60.0
Maynard town (part)	330	94	28.5	28	37.8	21	34.4	15	20.8	15	16.1	6	46.2
Running Lake township	118	-	-	-	-	-	-	-	-	-	-	-	-
Shiloh township	927	43	4.6	6	2.7	-	-	10	6.0	15	4.5	10	43.5
Siloam township	392	49	12.5	15	27.3	13	28.3	-	-	15	10.0	12	100.0
Maynard town (part)	41	6	14.6	3	42.9	3	42.9	-	-	1	6.7	-	(X)
Spring River township	304	61	20.1	23	23.0	4	7.8	11	18.6	7	7.9	4	36.4
Union township	202	14	6.9	-	-	-	-	-	-	-	-	-	(X)
Warm Springs township	148	33	22.3	3	21.4	-	-	6	28.6	11	21.6	-	(X)
Water Valley township	235	71	30.2	21	60.0	15	51.7	3	7.9	21	27.3	-	(X)
West Roanoke township	972	139	14.3	37	14.7	16	9.6	41	22.2	32	11.1	16	53.3
Wiley township	106	8	7.5	-	-	-	-	2	20.0	-	-	-	(X)
St. Francis County	26 685	7 335	27.5	3 104	38.7	2 156	37.1	773	23.1	1 674	23.1	965	61.2
Black Fish township	88	23	26.1	-	(X)	-	(X)	6	28.6	-	-	-	(X)
Franks township	813	93	11.4	13	8.5	13	12.9	31	19.9	7	3.2	-	-
Forrest City city (part)	-	-	(X)	-	(X)	-	(X)	-	(X)	-	(X)	-	(X)
Garland township	2 168	779	35.9	366	52.4	272	53.6	79	29.8	170	30.2	106	74.1
Hughes city	1 852	703	38.0	349	53.3	257	54.6	69	31.5	149	31.7	100	73.5
Goodwin township	611	107	17.5	35	18.1	29	20.0	12	13.6	37	22.2	19	73.1
Griggs township	864	372	43.1	145	56.0	124	57.9	21	18.3	85	37.8	27	75.0
Madison city (part)	-	-	(X)	-	(X)	-	(X)	-	(X)	-	(X)	-	(X)
Widener town	372	144	38.7	62	41.1	48	40.7	14	34.1	27	34.2	16	64.0
Heth township	877	164	18.7	43	15.4	32	15.5	44	44.9	35	15.2	6	30.0
Johnson township	1 872	231	12.3	79	17.0	64	19.5	3	1.6	68	11.4	-	-
L'Anguille township	733	186	25.4	76	40.2	54	38.0	39	40.2	39	20.0	10	62.5
Madison township	14 610	4 674	32.0	2 101	44.5	1 410	41.6	430	24.0	1 065	27.6	730	63.3
Forrest City city (part)	12 246	4 087	33.4	1 845	45.9	1 224	43.0	337	22.3	943	29.0	659	64.8
Madison city (part)	995	417	41.9	193	56.1	130	50.2	60	50.4	93	40.4	57	68.7
Prairie township	1 365	211	15.5	65	18.2	52	19.2	33	16.3	55	13.9	24	40.0
Palestine city	740	127	17.2	33	17.5	25	17.6	20	19.0	35	16.7	14	41.2
Telico township	2 250	422	18.8	159	25.7	91	20.6	60	24.9	92	14.5	35	42.2
Caldwell town	497	79	15.9	32	26.4	16	19.5	8	16.3	14	9.9	3	33.3
Colt city	394	54	13.7	16	19.5	6	12.0	7	15.9	14	11.7	2	28.6
Forrest City city (part)	-	-	(X)	-	(X)	-	(X)	-	(X)	-	(X)	-	(X)
Wheatley township	434	73	16.8	22	22.7	15	20.5	15	19.7	21	15.6	8	72.7
Wheatley city	370	54	14.6	19	23.2	12	18.5	12	16.4	17	14.7	8	72.7
Saline County	82 041	5 890	7.2	1 819	8.8	1 326	8.6	710	7.3	1 214	5.0	524	26.3
Banner township	5 397	290	5.4	109	8.4	99	10.6	12	4.2	72	4.3	49	32.2
East End CDP (part)	4 921	272	5.5	109	9.0	99	11.4	12	5.1	63	4.2	49	35.3
Bauxite township	23 114	2 006	8.7	598	10.1	411	9.7	345	11.3	385	5.8	180	28.2
Bauxite town (part)	435	48	11.0	18	15.4	13	14.9	6	11.3	11	8.5	3	60.0
Benton city	21 614	1 868	8.6	553	9.9	385	9.7	329	11.5	364	5.8	174	27.8
Beaver township	2 543	139	5.5	37	6.2	30	7.1	-	-	31	4.0	8	21.1
Bryant township	8 251	569	6.9	191	8.8	139	8.4	76	9.7	118	4.9	85	29.9

Table 15. **Poverty Status in 1999: 2000**—Con.

[Data based on a sample (except Tables 65-68). For information on confidentiality protection, coverage, sampling error, and nonsampling error, see Appendix G.
For location of definitions, see "How to Use This Census Report"]

State County County Subdivision Place	Population for whom poverty status is determined									Families with income in 1999 below poverty level			
		Income in 1999 below poverty level								All families		Families with female householder, no husband present, with related children under 18 years	
		All ages		Related children				Population 65 years and over					
				Under 18 years		5 to 17 years							
	Total	Number	Percent	Number	Percent	Number	Percent	Number	Percent	Number	Percent	Number	Percent
Saline County—Con.													
Bryant township—Con.													
Alexander town (part)	-	-	(X)	-	(X)	-	(X)	-	(X)	-	(X)	-	(X)
Bauxite town (part)	-	-	(X)	-	(X)	-	(X)	-	(X)	-	(X)	-	(X)
Bryant city (part)	6 797	399	5.9	154	8.3	117	8.3	62	9.0	95	4.6	72	27.9
Dyer township	804	38	4.7	9	7.3	9	10.2	4	2.5	16	5.8	9	100.0
Fairplay township	2 099	125	6.0	29	4.9	19	4.4	8	4.3	34	5.5	3	13.6
Haskell township	3 322	576	17.3	118	14.2	71	11.3	41	12.9	94	10.7	37	43.0
Haskell city	2 298	508	22.1	101	18.0	59	14.5	30	16.3	73	12.7	22	40.7
Holland township	652	97	14.9	48	24.0	33	21.2	8	10.0	22	12.4	10	71.4
Hurricane township	3 452	215	6.2	62	6.0	45	5.7	18	6.5	37	3.7	13	13.4
East End CDP (part)	278	65	23.4	7	9.0	7	12.3	11	34.4	9	11.8	-	(X)
Jefferson township	271	27	10.0	4	9.8	4	13.8	2	5.0	5	5.8	-	-
Kentucky township	704	20	2.8	-	-	-	-	-	-	-	-	-	-
Liberty township	735	7	1.0	-	-	-	-	-	-	-	-	-	-
Marble township	3 484	55	1.6	-	-	-	-	42	2.3	-	-	-	-
Hot Springs Village CDP (part)	1 748	35	2.0	-	-	-	-	28	2.9	-	-	-	-
Newcomb township	853	103	12.1	33	14.5	27	15.4	15	24.6	27	9.9	3	11.5
Otter township	8 436	546	6.5	181	8.5	127	7.9	47	7.7	139	5.6	43	23.1
Alexander town (part)	3	-	-	-	(X)	-	(X)	-	-	-	(X)	-	(X)
East End CDP (part)	416	4	1.0	-	-	-	-	-	-	-	-	-	-
Shannon Hills city	1 980	131	6.6	41	7.6	28	7.1	11	7.0	39	6.7	19	23.2
Owen township	7 398	403	5.4	129	6.0	107	6.8	34	5.5	76	3.5	19	11.2
Alexander town (part)	443	28	6.3	4	4.0	4	5.9	7	14.3	6	4.7	-	-
Bryant city (part)	2 764	59	2.1	14	1.6	14	2.5	7	4.1	7	0.8	-	-
Salem township	6 933	282	4.1	99	5.4	78	5.4	45	6.3	67	3.3	30	22.4
Salem CDP	2 747	85	3.1	47	6.9	26	4.7	-	-	31	3.9	23	31.9
Shaw township	1 109	30	2.7	2	0.8	2	1.1	5	4.8	11	3.2	-	-
Smith township	1 302	164	12.6	89	20.2	72	20.8	-	-	35	9.5	18	36.7
Traskwood township	715	136	19.0	65	29.7	45	26.6	3	4.8	29	14.7	11	61.1
Traskwood town	547	101	18.5	45	28.7	29	26.1	3	5.5	20	12.8	4	36.4
Union township	467	62	13.3	16	13.3	8	9.0	5	16.7	16	11.8	6	54.5
Scott County	10 815	1 972	18.2	594	21.2	355	17.5	214	14.1	482	15.3	128	57.9
Black Fork township	78	-	-	-	-	-	-	-	(X)	-	-	-	(X)
Blansett township	216	84	38.9	19	26.0	19	28.8	-	-	21	36.2	-	-
Brawley township	139	7	5.0	-	-	-	-	-	-	-	-	-	(X)
Cauthron township	68	18	26.5	5	100.0	5	100.0	-	-	6	24.0	-	(X)
Cedar township	53	-	-	-	(X)	-	(X)	-	-	-	-	-	(X)
Coal township	232	61	26.3	28	40.0	24	40.0	6	25.0	17	26.2	6	100.0
Denton township	403	63	15.6	14	13.5	7	10.8	6	13.6	15	11.3	-	(X)
Hickman township	4 867	1 149	23.6	379	28.7	185	21.2	93	13.3	282	21.0	105	74.5
Waldron city	3 332	862	25.9	277	31.1	167	28.4	77	14.7	201	22.8	78	80.4
Hon township	319	26	8.2	13	14.9	7	8.6	-	-	8	8.4	8	47.1
Hunt township	232	34	14.7	6	8.6	-	-	-	-	14	20.9	-	(X)
James township	41	-	-	-	-	-	(X)	-	(X)	-	-	-	(X)
Jones township	120	22	18.3	9	25.0	5	16.7	3	12.5	6	14.6	-	(X)
Keener township	196	14	7.1	-	-	-	-	7	14.3	7	13.2	-	(X)
La Fave township	115	18	15.7	8	21.1	6	16.7	-	-	4	11.1	-	(X)
Lafayette township	65	7	10.8	-	-	-	-	-	(X)	-	-	-	(X)
Lamb township	411	55	13.4	20	14.4	20	19.2	5	12.5	12	12.2	-	-
Lewis township	1 320	182	13.8	76	20.1	68	23.5	17	13.2	32	8.3	6	15.4
Mansfield city (part)	415	96	23.1	36	38.7	33	39.8	15	26.3	12	12.0	6	37.5
Little Texas township	27	8	29.6	5	55.6	5	100.0	-	(X)	3	37.5	3	100.0
Mill Creek township	391	33	8.4	-	-	-	-	5	8.6	8	6.3	-	(X)
Mountain township	438	37	8.4	-	-	-	-	17	19.5	7	4.7	-	(X)
Mount Pleasant township	522	60	11.5	4	3.3	4	4.4	21	25.9	17	10.3	-	(X)
Oliver township	37	-	-	-	(X)	-	(X)	-	(X)	-	-	-	(X)
Parks township	213	52	24.4	8	29.6	-	-	18	64.3	16	21.1	-	(X)
Tate township	94	7	7.4	-	-	-	-	-	-	-	-	-	(X)
Tomlinson township	218	35	16.1	-	-	-	-	16	22.5	7	8.6	-	(X)
Searcy County	8 184	1 950	23.8	574	31.0	436	30.9	409	26.6	441	17.8	98	56.3
Bear Creek No. 4 township	892	190	21.3	67	41.9	51	40.5	10	8.6	41	13.6	12	66.7
Marshall city (part)	-	-	(X)	-	(X)	-	(X)	-	(X)	-	(X)	-	(X)
Bear Creek No. 5 township	661	157	23.8	37	32.2	24	27.0	58	25.0	26	13.1	7	58.3
Marshall city (part)	653	157	24.0	37	32.2	24	27.0	58	25.3	26	13.3	7	58.3
Bear Creek No. 6 township	992	239	24.1	94	32.2	67	31.0	49	24.9	58	20.6	20	64.5
Marshall city (part)	595	188	31.6	79	42.2	52	37.4	33	27.3	46	28.4	20	74.1
Calf Creek township	343	82	23.9	18	28.1	18	37.5	23	32.4	19	19.4	1	100.0
Long Creek township	510	90	17.6	9	8.5	7	8.0	50	47.6	21	13.6	-	(X)
Big Flat town (part)	-	-	(X)	-	(X)	-	(X)	-	(X)	-	(X)	-	(X)
Mount Pleasant township	649	178	27.4	62	44.6	45	42.1	27	20.8	47	23.5	5	35.7
Oxley township	398	129	32.4	38	42.2	33	54.1	26	38.8	31	28.2	2	66.7
Prairie township	540	159	29.4	68	45.9	55	48.7	11	21.6	27	18.8	4	100.0
Pindall town	74	16	21.6	7	38.9	7	43.8	2	22.2	4	16.0	-	(X)
Red River township	314	35	11.1	2	2.6	2	2.8	11	27.5	13	12.4	2	25.0
Rock Creek township	509	142	27.9	22	17.9	22	24.2	51	68.0	43	24.3	5	35.7
St. Joe township	393	81	20.6	25	23.8	19	24.1	14	19.2	16	14.2	2	28.6
St. Joe town (part)	76	4	5.3	-	-	-	-	-	-	-	-	-	-
Shady Grove township	167	31	18.6	-	-	-	-	-	-	2	4.2	-	-
Spring township	366	61	16.7	7	13.5	3	8.6	29	28.4	15	11.5	-	-
Marshall city (part)	5	-	-	-	(X)	-	(X)	-	-	-	-	-	(X)
Tomahawk township	584	133	22.8	29	20.0	21	18.4	15	17.9	28	17.5	11	73.3
Gilbert town	35	6	17.1	-	-	-	-	-	-	-	-	-	-
St. Joe town (part)	21	-	-	-	-	-	-	-	(X)	-	-	-	(X)
Wileys Cove township	866	243	28.1	96	46.6	69	46.6	35	19.7	54	21.6	27	62.8
Leslie city	456	142	31.1	58	54.7	48	57.8	26	25.5	27	23.9	23	65.7

Table 15. **Poverty Status in 1999: 2000**—Con.

[Data based on a sample (except Tables 65-68). For information on confidentiality protection, coverage, sampling error, and nonsampling error, see Appendix G.
For location of definitions, see "How to Use This Census Report"]

State County County Subdivision Place	Population for whom poverty status is determined									Families with income in 1999 below poverty level			
		Income in 1999 below poverty level								All families		Families with female householder, no husband present, with related children under 18 years	
		All ages		Related children				Population 65 years and over					
				Under 18 years		5 to 17 years							
	Total	Number	Percent	Number	Percent	Number	Percent	Number	Percent	Number	Percent	Number	Percent
Sebastian County	112 959	15 410	13.6	5 440	18.6	3 369	16.1	1 381	10.0	3 228	10.4	1 505	41.3
Bass Little township	2 146	118	5.5	49	9.0	49	10.9	-	-	35	5.2	13	59.1
Greenwood city (part)	316	32	10.1	19	17.4	19	19.2	-	-	13	13.7	13	100.0
Beverly township	575	49	8.5	16	11.6	16	13.2	16	18.8	17	9.2	8	100.0
Big Creek township	3 119	239	7.7	79	9.7	59	10.2	38	11.6	59	6.4	30	29.7
Lavaca city	1 842	156	8.5	58	11.2	38	9.5	16	10.3	40	7.5	23	33.8
Bloomer township	883	54	6.1	15	6.5	7	3.6	8	9.4	15	6.0	-	-
Center township	8 447	544	6.4	184	7.1	135	7.0	60	8.1	121	4.9	54	18.9
Greenwood city (part)	6 783	446	6.6	170	7.9	121	7.6	34	5.8	90	4.6	54	22.8
Cole township	1 771	140	7.9	34	7.5	25	6.7	41	15.8	26	5.1	4	10.8
Hackett city	717	79	11.0	19	9.2	15	9.4	23	28.4	15	7.9	4	17.4
Dayton township	633	20	3.2	5	2.5	-	-	9	13.2	6	3.6	6	50.0
Diamond township	1 363	218	16.0	63	16.4	49	15.8	32	30.2	47	13.3	12	50.0
Huntington city	663	100	15.1	25	12.1	14	8.0	12	20.7	24	13.5	5	45.5
Mansfield city (part)	8	-	-	-	-	-	-	-	(X)	-	-	-	(X)
Fort Chaffee UT	-	-	(X)	-	(X)	-	(X)	-	(X)	-	(X)	-	(X)
Barling city (part)	-	-	(X)	-	(X)	-	(X)	-	(X)	-	(X)	-	(X)
Fort Smith city (part)	-	-	(X)	-	(X)	-	(X)	-	(X)	-	(X)	-	(X)
Hartford township	1 278	300	23.5	131	34.6	85	30.9	24	14.4	68	19.4	18	54.5
Hartford city	764	198	25.9	85	39.0	64	38.8	21	18.3	41	19.2	16	57.1
Island township	356	-	-	-	-	-	-	-	-	-	-	-	(X)
Jim Fork township	759	108	14.2	26	12.5	10	6.3	25	22.3	19	8.6	2	16.7
Midland town	227	32	14.1	6	9.5	5	9.8	6	16.2	9	13.2	2	22.2
Lon Norris township	6 733	263	3.9	54	3.1	42	3.4	8	1.3	44	2.2	18	20.5
Fort Smith city (part)	6 308	227	3.6	43	2.6	31	2.7	8	1.5	38	2.0	12	18.2
Marion township	3 092	192	6.2	52	7.6	37	6.9	25	7.6	51	5.1	23	53.5
Bonanza town	503	39	7.8	10	9.2	10	11.5	10	11.5	10	6.7	3	50.0
Fort Smith city (part)	194	-	-	-	-	-	-	-	-	-	-	-	(X)
Mississippi township	980	140	14.3	40	17.1	36	19.6	22	22.9	35	12.7	1	33.3
Mont Sandels township	4 627	571	12.3	197	16.3	144	16.5	72	13.6	122	9.8	40	35.7
Barling city (part)	4 088	486	11.9	172	15.8	123	15.6	67	14.3	110	10.0	36	37.1
Central City town	539	85	15.8	25	20.3	21	23.9	5	7.9	12	7.8	4	26.7
Prairie township	812	49	6.0	18	8.0	18	10.2	19	24.4	7	2.7	-	(X)
Rogers township	989	85	8.6	36	13.0	16	11.0	6	5.8	20	7.4	11	35.5
Sugarloaf township	1 309	118	9.0	56	20.1	30	15.9	11	5.0	29	7.1	15	71.4
Mansfield city (part)	680	103	15.1	54	29.5	28	25.5	7	6.1	26	14.0	15	71.4
Upper township	72 051	12 182	16.9	4 385	24.0	2 611	20.5	954	10.0	2 496	13.2	1 250	44.7
Fort Smith city (part)	72 051	12 182	16.9	4 385	24.0	2 611	20.5	954	10.0	2 496	13.2	1 250	44.7
Washburn township	466	20	4.3	-	-	-	-	11	8.5	11	7.1	-	(X)
White Oak township	570	-	-	-	-	-	-	-	-	-	-	-	-
Sevier County	15 541	2 983	19.2	1 168	26.9	789	25.3	276	14.2	610	14.4	138	33.9
Bear Creek township	7 358	1 841	25.0	786	34.1	487	30.9	137	16.9	373	20.0	94	40.5
De Queen city (part)	5 520	1 483	26.9	642	36.6	380	31.6	123	18.9	292	21.7	76	40.4
Ben Lomond township	279	49	17.6	25	30.1	23	35.4	8	14.3	12	16.2	7	77.8
Ben Lomond town	164	32	19.5	13	26.5	13	34.2	8	19.5	7	15.6	2	100.0
Buckhorn township	76	-	-	-	(X)	-	(X)	-	-	-	-	-	(X)
Clear Creek township	3 061	449	14.7	205	22.5	155	22.2	53	12.7	83	9.6	20	25.3
Horatio city	979	131	13.4	49	16.6	28	12.3	31	22.1	35	12.6	18	42.9
Jefferson township	166	26	15.7	11	30.6	11	30.6	3	11.1	6	12.2	-	-
Mill Creek township	96	5	5.2	-	-	-	-	-	(X)	-	-	-	(X)
Mineral township	966	119	12.3	26	12.8	22	13.3	7	5.1	29	9.9	-	-
Gillham town	189	45	23.8	15	34.9	13	41.9	4	17.4	8	16.0	-	-
Monroe township	1 094	120	11.0	13	7.4	13	11.2	9	5.8	32	9.2	-	-
De Queen city (part)	168	47	28.0	13	41.9	13	41.9	-	-	5	10.6	-	-
Paraclifta township	334	8	2.4	3	4.1	2	3.6	2	3.0	1	0.9	1	100.0
Red Colony township	1 449	254	17.5	79	19.1	58	19.3	25	15.3	49	12.2	13	26.0
Lockesburg town	722	137	19.0	47	22.4	38	25.3	16	19.8	23	11.3	10	41.7
Saline township	306	55	18.0	10	14.5	8	16.0	15	39.5	18	18.9	1	33.3
Washington township	356	57	16.0	10	20.0	10	29.4	17	27.9	7	6.4	2	33.3
Sharp County	16 882	3 077	18.2	927	25.4	670	24.8	513	13.2	685	13.2	175	46.3
Big Creek township	259	62	23.9	19	50.0	3	16.7	6	12.0	10	11.4	6	100.0
Cave township	2 466	495	20.1	163	25.4	103	22.6	75	16.8	116	15.4	46	44.7
Cave City city (part)	1 801	393	21.8	136	27.0	79	22.8	51	15.3	95	17.6	43	45.3
Cherokee township	4 080	581	14.2	196	31.0	143	31.7	77	5.2	142	10.3	18	40.0
Cherokee Village city (part)	3 828	511	13.3	163	28.2	110	26.8	74	5.2	125	9.6	18	40.0
Highland city (part)	122	57	46.7	33	80.5	33	80.5	3	20.0	10	29.4	-	(X)
Davidson township	157	29	18.5	9	26.5	8	40.0	8	20.5	11	22.0	-	(X)
East Sullivan township	463	115	24.8	43	25.6	41	31.1	2	7.4	20	17.2	7	77.8
Hardy township	977	199	20.4	39	24.2	29	23.8	57	18.9	30	11.2	8	23.5
Hardy city	580	136	23.4	21	23.6	14	23.0	48	28.6	19	12.2	8	38.1
Highland city (part)	3	3	100.0	-	(X)	-	(X)	3	100.0	2	100.0	-	(X)
Highland township	970	172	17.7	57	21.6	32	16.8	26	13.6	52	17.0	24	60.0
Cherokee Village city (part)	-	-	(X)	-	(X)	-	(X)	-	(X)	-	(X)	-	(X)
Highland city (part)	821	112	13.6	33	14.9	20	12.4	12	7.1	25	10.1	5	23.8
Jackson township	318	61	19.2	18	47.4	18	52.9	2	2.9	14	14.7	4	44.4
Williford town	71	21	29.6	5	71.4	5	71.4	-	-	6	30.0	2	100.0
Lave Creek township	324	22	6.8	1	1.5	1	1.7	12	25.0	4	3.7	2	33.3
Lower North township	470	96	20.4	16	20.0	11	16.4	22	22.0	22	13.7	-	(X)
Morgan township	169	21	12.4	8	22.9	8	24.2	4	44.4	6	10.5	-	-
North Big Rock township	243	46	18.9	4	7.7	4	13.8	11	28.2	11	16.7	-	(X)
North Lebanon township	79	25	31.6	8	50.0	8	57.1	2	22.2	6	23.1	2	100.0
North Union township	181	52	28.7	31	66.0	30	73.2	2	15.4	10	16.7	2	100.0
Ozark township	692	150	21.7	43	30.3	35	36.5	30	15.6	30	14.9	1	12.5
Piney Fork township	981	137	14.0	35	13.5	20	9.9	25	17.7	32	11.6	10	27.0
Evening Shade town	506	55	10.9	13	8.3	4	3.2	19	23.2	11	8.1	2	9.1
Richwoods township	1 827	457	25.0	146	32.7	117	34.8	92	23.1	90	18.3	36	80.0
Ash Flat city (part)	980	311	31.7	97	42.2	80	46.2	59	22.6	62	24.5	31	81.6

Table 15. **Poverty Status in 1999: 2000**—Con.

[Data based on a sample (except Tables 65-68). For information on confidentiality protection, coverage, sampling error, and nonsampling error, see Appendix G.
For location of definitions, see "How to Use This Census Report"]

State County County Subdivision Place	Population for whom poverty status is determined									Families with income in 1999 below poverty level			
		Income in 1999 below poverty level								All families		Families with female householder, no husband present, with related children under 18 years	
		All ages		Related children				Population 65 years and over					
				Under 18 years		5 to 17 years							
	Total	Number	Percent	Number	Percent	Number	Percent	Number	Percent	Number	Percent	Number	Percent
Sharp County—Con.													
Richwoods township—Con.													
Horseshoe Bend city (part)	-	-	(X)	-	(X)	-	(X)	-	(X)	-	(X)	-	(X)
Scott township	441	32	7.3	5	4.3	5	4.8	5	10.9	5	3.8	-	-
South Big Rock township	130	36	27.7	9	56.3	9	56.3	3	7.9	13	23.2	-	(X)
South Lebanon township	119	27	22.7	8	50.0	-	-	6	26.1	6	17.1	-	(X)
South Union township	374	83	22.2	21	25.9	18	28.1	16	31.4	22	19.3	4	50.0
Strawberry township	331	30	9.1	17	11.2	9	7.6	-	-	4	5.4	-	(X)
Upper North township	237	73	30.8	22	40.7	9	32.1	13	32.5	19	26.8	4	100.0
Washington township	182	26	14.3	-	-	-	-	-	-	3	5.3	-	-
West Sullivan township	412	50	12.1	9	11.7	9	18.4	17	26.2	7	5.4	1	10.0
Sidney town	155	17	11.0	2	7.7	2	13.3	4	14.8	1	2.0	1	14.3
Stone County	11 335	2 140	18.9	664	26.2	523	27.6	248	12.1	489	14.1	78	45.3
Arbana township	502	49	9.8	18	23.1	18	23.1	6	5.8	8	5.5	8	100.0
Mountain View city (part)	50	-	-	-	-	-	-	-	(X)	-	-	-	(X)
Blue Mountain township	3 546	669	18.9	211	25.9	154	28.4	84	11.6	123	11.7	28	33.7
Mountain View city (part)	2 787	482	17.3	119	19.6	89	20.6	72	11.7	85	10.4	16	22.5
Bryan township	351	195	55.6	90	83.3	84	89.4	8	14.8	30	31.6	-	(X)
Farris township	334	61	18.3	18	23.7	15	24.6	27	34.6	11	11.8	-	-
Flag township	159	14	8.8	-	-	-	-	8	18.2	2	4.8	-	(X)
Franklin township	455	9	2.0	-	-	-	-	-	-	-	-	-	(X)
Harris township	1 183	117	9.9	17	6.6	17	7.9	15	8.0	33	8.5	6	100.0
Mountain View city (part)	-	-	(X)	-	(X)	-	(X)	-	(X)	-	(X)	-	(X)
Jones township	120	120	100.0	28	100.0	9	100.0	-	(X)	44	100.0	-	(X)
Liberty township	405	55	13.6	11	14.3	2	3.9	18	17.8	17	13.1	2	100.0
Locust Grove township	141	50	35.5	15	60.0	15	75.0	2	20.0	16	34.0	-	(X)
Marcella township	212	11	5.2	-	-	-	-	-	-	-	-	-	(X)
Northwest township	348	36	10.3	5	6.3	3	5.2	6	10.9	6	5.7	-	-
Fifty-Six city	152	26	17.1	5	17.2	3	15.0	6	25.0	6	11.8	-	-
Optimus township	264	49	18.6	14	16.5	14	22.2	10	35.7	9	12.2	-	-
Red River township	175	67	38.3	26	54.2	20	47.6	-	-	23	44.2	7	100.0
Red Stripe township	269	160	59.5	68	100.0	52	100.0	8	11.6	36	57.1	7	100.0
Richwoods township	331	17	5.1	6	13.0	5	13.2	2	3.4	1	0.8	-	-
Roasting Ear township	120	31	25.8	11	50.0	11	50.0	-	-	12	26.1	12	100.0
Smart township	182	35	19.2	9	24.3	8	30.8	-	-	9	15.5	-	-
Sylamore township	680	117	17.2	26	19.4	16	20.0	10	9.3	37	16.7	5	100.0
Timbo township	270	36	13.3	6	9.2	6	12.2	6	11.1	15	15.5	-	(X)
Turkey Creek township	362	70	19.3	23	23.5	20	24.7	9	15.0	18	15.1	3	50.0
Union township	615	125	20.3	38	26.4	30	29.4	29	25.7	32	17.7	-	-
Washington township	112	7	6.3	-	-	-	-	-	-	-	-	-	(X)
Wilson township	199	40	20.1	24	34.3	24	34.3	-	(X)	7	15.2	-	-
Union County	44 595	8 361	18.7	2 987	25.8	2 198	24.9	967	14.3	1 876	14.7	964	49.6
Boone township	543	87	16.0	25	16.6	15	12.0	25	24.5	10	7.0	-	-
Cornie township	413	2	0.5	-	-	-	-	-	-	-	-	-	(X)
El Dorado township	27 965	5 724	20.5	2 168	29.5	1 562	28.1	582	13.2	1 298	16.3	751	53.7
El Dorado city	20 818	5 127	24.6	1 965	36.3	1 409	34.6	490	13.8	1 166	20.0	697	58.0
Franklin township	2 303	462	20.1	132	23.2	94	22.2	47	17.0	113	17.2	42	50.0
Calion city	519	133	25.6	43	33.9	31	32.3	15	17.2	36	25.5	15	57.7
Garner township	446	61	13.7	4	4.8	3	4.2	17	23.3	14	9.8	-	-
Harrison township	766	119	15.5	51	25.4	34	21.0	10	10.5	26	12.9	5	50.0
Henderson township	948	230	24.3	87	29.6	68	29.8	32	22.9	45	17.1	23	53.5
Junction City city	695	220	31.7	87	40.5	68	40.5	24	26.4	45	24.1	23	62.2
Jackson township	797	89	11.2	16	7.8	16	8.7	28	31.1	24	10.1	7	26.9
Johnson township	1 448	149	10.3	29	8.3	22	8.7	31	17.4	40	9.0	7	15.6
Lapile township	2 652	616	23.2	222	32.2	174	32.6	91	22.4	138	19.4	84	55.3
Felsenthal town	165	19	11.5	4	16.0	3	15.8	7	21.2	1	2.4	1	100.0
Huttig city	714	116	16.2	40	23.1	33	25.8	11	11.3	31	16.1	16	57.1
Strong city	682	220	32.3	95	47.5	67	42.7	26	22.6	42	24.3	33	61.1
Norphlet township	1 660	176	10.6	65	16.1	53	17.1	10	3.9	46	8.9	9	31.0
Norphlet city	832	84	10.1	35	12.7	25	12.3	4	4.2	18	7.5	7	25.9
Smackover township	2 682	392	14.6	113	16.5	89	16.5	58	12.7	73	9.4	16	18.4
Smackover city	1 993	293	14.7	96	18.8	83	20.2	49	13.0	52	9.1	16	20.0
Tubal township	341	29	8.5	7	9.2	7	10.9	-	-	9	9.2	-	(X)
Van Buren township	482	57	11.8	8	7.8	8	12.3	15	25.0	13	8.3	5	83.3
Wesson township	462	44	9.5	4	3.6	4	5.0	4	14.3	12	8.7	-	-
Wilmington township	687	124	18.0	56	30.3	49	34.0	17	16.7	15	7.1	15	37.5
Van Buren County	15 856	2 446	15.4	745	21.9	560	21.8	378	10.6	553	11.6	112	40.7
Archey Valley township	189	38	20.1	8	16.3	4	11.4	7	17.1	9	17.6	-	(X)
Barnett township	654	109	16.7	35	24.6	32	27.8	25	20.2	15	7.7	2	33.3
Damascus town (part)	184	15	8.2	-	-	-	-	9	23.1	1	1.9	-	-
Bradley township	990	163	16.5	57	20.1	41	21.4	15	9.8	34	11.3	5	15.2
Cadron township	143	9	6.3	-	-	-	-	5	33.3	-	-	-	-
Cargile township	418	53	12.7	6	6.5	6	8.8	22	27.8	19	15.4	-	(X)
Choctaw township	1 377	155	11.3	55	15.9	48	17.7	5	2.3	35	8.1	6	19.4
Clinton city (part)	184	-	-	-	-	-	-	-	-	-	-	-	(X)
Craig township	665	116	17.4	33	21.0	26	19.8	13	14.1	29	15.9	9	60.0
Culpepper township	649	113	17.4	30	23.3	18	19.8	9	8.1	22	10.6	4	25.0
Davis township	859	34	4.0	7	3.6	-	-	12	9.6	4	1.5	-	-
Griggs township	3 438	573	16.7	151	21.6	101	18.9	119	14.5	146	14.6	34	43.0
Clinton city (part)	2 015	393	19.5	116	25.1	80	22.9	89	17.0	92	17.1	20	45.5
Hartsugg township	152	29	19.1	13	26.0	13	30.2	-	-	5	13.2	1	100.0
Holley township	436	36	8.3	-	-	-	-	13	25.5	-	-	-	-
Indian Rock township	1 511	93	6.2	36	27.3	23	25.8	21	2.5	21	4.2	12	100.0
Fairfield Bay city (part)	1 500	93	6.2	36	27.3	23	25.8	21	2.5	21	4.2	12	100.0
Liberty township	182	38	20.9	12	26.1	7	24.1	11	29.7	8	16.3	2	100.0
Linn Creek township	396	100	25.3	41	36.0	41	40.2	16	19.0	22	18.3	-	(X)

Table 15. **Poverty Status in 1999: 2000**—Con.

[Data based on a sample (except Tables 65-68). For information on confidentiality protection, coverage, sampling error, and nonsampling error, see Appendix G.
For location of definitions, see "How to Use This Census Report"]

State County County Subdivision Place	Population for whom poverty status is determined									Families with income in 1999 below poverty level			
		Income in 1999 below poverty level								All families		Families with female householder, no husband present, with related children under 18 years	
		All ages		Related children				Population 65 years and over					
				Under 18 years		5 to 17 years							
	Total	Number	Percent	Number	Percent	Number	Percent	Number	Percent	Number	Percent	Number	Percent
Van Buren County—Con.													
Mountain township	276	117	42.4	50	60.2	35	58.3	10	34.5	26	40.6	-	(X)
Red River township	983	196	19.9	53	30.1	49	33.1	18	6.8	57	18.3	20	83.3
Fairfield Bay city (part)	540	70	13.0	12	15.2	12	21.1	14	7.6	17	9.4	4	50.0
Union township	1 545	267	17.3	105	30.9	67	26.9	12	4.4	57	11.9	12	85.7
Fairfield Bay city (part)	167	5	3.0	-	-	-	-	5	5.4	-	-	-	(X)
Shirley town	375	87	23.2	41	34.2	29	30.2	4	11.1	14	14.1	4	66.7
Washington township	668	110	16.5	26	19.7	26	24.8	23	20.9	23	12.8	3	12.5
Wheeler township	325	97	29.8	27	32.9	23	35.4	22	34.4	21	22.8	2	100.0
Washington County	151 398	22 104	14.6	6 362	16.5	4 091	15.2	1 468	10.2	3 756	9.4	1 295	33.7
Boston township	367	45	12.3	11	11.2	11	13.3	3	6.7	5	5.1	-	(X)
Brush Creek township	2 229	253	11.4	55	9.8	45	11.7	23	10.3	75	11.0	6	16.7
Cane Hill township	1 407	298	21.2	118	30.3	90	29.2	38	20.1	63	15.7	17	65.4
Center township	3 324	325	9.8	69	7.9	61	9.3	67	14.8	68	6.9	8	18.6
Cove Creek township	675	102	15.1	45	25.4	35	25.7	12	17.4	24	11.3	10	66.7
Crawford township	839	97	11.6	21	9.6	12	8.1	25	26.3	29	12.2	2	33.3
Durham township	908	140	15.4	57	20.7	31	14.7	5	6.0	27	10.6	12	66.7
Dutch Mills township	329	47	14.3	10	15.4	10	23.8	13	21.3	10	9.9	-	(X)
Elkins township	1 267	82	6.5	13	3.9	10	4.2	26	19.1	21	5.9	9	36.0
Elkins city	1 267	82	6.5	13	3.9	10	4.2	26	19.1	21	5.9	9	36.0
Elm Springs township	1 893	182	9.6	57	11.2	48	12.5	19	10.4	36	6.6	12	29.3
Elm Springs city (part)	1 035	130	12.6	49	19.8	42	24.7	6	5.0	25	8.7	12	85.7
Farmington township	3 675	276	7.5	82	7.3	54	7.0	33	12.1	53	5.2	24	19.2
Farmington city	3 675	276	7.5	82	7.3	54	7.0	33	12.1	53	5.2	24	19.2
Fayetteville township	52 469	10 465	19.9	2 162	19.7	1 233	17.2	386	9.1	1 395	11.4	631	39.7
Fayetteville city	52 469	10 465	19.9	2 162	19.7	1 233	17.2	386	9.1	1 395	11.4	631	39.7
Goshen township	1 687	127	7.5	47	10.2	30	8.2	12	6.3	29	6.3	4	16.7
Goshen town	792	51	6.4	13	5.8	7	3.8	5	6.0	12	5.6	-	-
Greenland township	2 126	161	7.6	41	7.4	28	6.5	25	10.6	35	5.6	9	19.6
Greenland city	909	66	7.3	13	5.2	6	3.4	10	8.3	19	6.9	7	18.9
Harmon township	1 383	65	4.7	2	0.4	2	0.5	29	26.4	15	3.8	-	-
Illinois township	660	148	22.4	72	43.6	49	46.2	9	17.3	30	14.3	9	100.0
Johnson township	2 998	222	7.4	72	9.4	58	11.3	12	6.3	47	5.7	25	32.5
Johnson city	2 258	171	7.6	59	10.2	45	12.5	12	9.6	32	5.4	25	37.3
Lees Creek township	559	79	14.1	31	23.3	31	29.5	8	11.3	16	9.7	4	40.0
Lincoln township	1 808	286	15.8	88	18.5	53	15.8	33	11.8	61	12.7	25	54.3
Lincoln city	1 808	286	15.8	88	18.5	53	15.8	33	11.8	61	12.7	25	54.3
Litteral township	1 560	131	8.4	25	6.6	22	6.8	13	8.5	40	8.2	7	41.2
Marrs Hill township	809	63	7.8	33	14.9	24	14.3	6	9.2	18	7.6	6	31.6
Morrow township	422	69	16.4	23	19.0	21	24.1	8	15.1	15	12.3	4	50.0
Prairie township	3 541	333	9.4	142	15.2	128	16.1	29	7.3	74	7.0	20	30.8
Prairie Grove township	3 782	428	11.3	134	12.9	79	11.1	67	12.3	82	7.6	36	34.3
Prairie Grove city	2 456	237	9.6	81	11.5	57	11.5	49	12.9	41	6.0	18	24.3
Price township	394	61	15.5	29	23.4	18	19.4	2	4.5	14	12.7	-	-
Reed township	394	29	7.4	-	-	-	-	6	13.6	2	1.7	-	-
Rheas Mill township	490	61	12.4	20	13.8	20	16.5	18	32.7	13	9.0	2	33.3
Richland township	1 024	90	8.8	31	10.1	23	10.1	8	11.1	17	5.9	4	19.0
Springdale township	46 084	5 875	12.7	2 264	17.1	1 418	15.7	368	8.0	1 113	9.1	316	27.0
Springdale city (part)	43 268	5 628	13.0	2 187	17.4	1 364	16.0	338	7.8	1 045	9.2	295	26.3
Starr Hill township	1 165	151	13.0	68	20.8	50	20.9	14	11.8	34	9.5	8	34.8
Tontitown township	1 212	103	8.5	25	9.6	16	7.9	9	6.5	14	4.1	7	24.1
Tontitown city	913	79	8.7	21	10.7	15	10.7	9	6.9	13	4.9	7	28.0
Valley township	1 450	196	13.5	80	18.7	55	16.0	14	12.5	40	9.6	7	70.0
Vineyard township	353	41	11.6	11	13.4	7	14.3	7	14.0	10	9.7	-	-
Wedington township	370	68	18.4	31	31.0	29	33.3	15	40.5	12	11.2	4	100.0
West Fork township	3 255	403	12.4	142	15.9	102	15.0	44	13.4	99	10.2	26	29.2
West Fork city	1 988	274	13.8	107	18.3	81	18.8	27	14.7	67	11.6	24	38.7
Wheeler township	1 380	101	7.3	49	11.9	49	16.8	8	5.8	20	5.0	15	36.6
White River township	827	104	12.6	46	19.7	39	23.2	17	17.3	21	9.1	7	43.8
Winslow township	1 453	331	22.8	137	32.5	83	26.6	27	17.6	66	16.8	17	48.6
Winslow city	437	105	24.0	44	37.3	29	32.2	8	15.4	20	17.5	7	58.3
Wyman township	830	66	8.0	19	8.4	17	9.7	10	15.2	13	5.3	2	13.3
White County	63 724	8 890	14.0	2 928	18.1	2 024	16.9	1 228	14.3	1 934	10.4	724	44.6
Albion township	297	33	11.1	17	22.4	17	30.9	7	12.5	8	8.0	-	(X)
Antioch township	565	110	19.5	41	31.8	15	28.8	23	38.3	25	15.3	-	(X)
Bald Knob township	4 481	754	16.8	302	25.9	181	21.5	112	18.9	144	11.5	63	47.0
Bald Knob city	3 215	531	16.5	193	22.7	93	15.4	96	20.0	91	10.4	44	40.4
Big Creek township	1 445	178	12.3	72	18.7	59	19.3	27	15.1	32	7.5	25	53.2
Pangburn city	671	107	15.9	39	23.2	34	25.4	22	16.3	20	10.1	13	46.4
Cadron township	388	125	32.2	67	63.2	63	71.6	7	14.6	20	19.2	5	100.0
Cane township	1 324	122	9.2	41	11.3	20	7.7	7	6.2	21	5.4	5	55.6
Chrisp township	700	2	0.3	-	-	-	-	2	2.0	-	-	-	-
Clay township	646	78	12.1	38	23.5	29	28.2	11	13.4	15	7.7	6	100.0
Cleveland township	124	19	15.3	-	-	-	-	-	-	10	28.6	-	(X)
Coffey township	787	102	13.0	34	12.8	34	14.2	26	28.0	32	14.2	8	47.1
Coldwell township	671	117	17.4	39	20.3	39	21.1	11	12.9	27	14.3	8	25.0
Crosby township	385	10	2.6	5	3.7	5	6.3	-	-	5	5.1	5	62.5
Cypert township	215	14	6.5	-	-	-	-	14	100.0	-	-	-	(X)
Denmark township	667	122	18.3	27	15.2	21	15.2	20	18.3	37	18.5	-	(X)
Des Arc township	883	76	8.6	43	16.8	32	16.3	5	4.8	14	5.0	-	-
Dogwood township	550	33	6.0	7	5.3	2	1.8	6	5.5	8	5.0	-	(X)
Griffithville town	250	29	11.6	7	11.1	2	4.8	4	7.7	8	11.6	-	(X)
El Paso township	671	75	11.2	11	5.4	11	7.3	5	7.9	18	8.5	-	-
Francure township	257	77	30.0	31	40.3	24	36.4	15	36.6	16	26.7	7	77.8
Georgetown town	121	46	38.0	18	50.0	14	43.8	13	37.1	7	25.0	-	(X)
Garner township	523	117	22.4	39	28.3	28	27.7	17	30.4	23	15.0	3	100.0
Garner town	287	55	19.2	17	20.5	15	23.8	6	15.8	9	12.3	1	100.0

Table 15. **Poverty Status in 1999: 2000**—Con.

[Data based on a sample (except Tables 65-68). For information on confidentiality protection, coverage, sampling error, and nonsampling error, see Appendix G.
For location of definitions, see "How to Use This Census Report"]

State County County Subdivision Place	Population for whom poverty status is determined									Families with income in 1999 below poverty level			
		Income in 1999 below poverty level								All families		Families with female householder, no husband present, with related children under 18 years	
		All ages		Related children				Population 65 years and over					
				Under 18 years		5 to 17 years							
	Total	Number	Percent	Number	Percent	Number	Percent	Number	Percent	Number	Percent	Number	Percent
White County—Con.													
Gravel Hill township	284	69	24.3	32	29.9	32	33.3	-	-	20	24.7	12	100.0
Gray township	18 315	2 326	12.7	671	15.3	414	12.9	245	8.8	512	9.7	261	45.5
Kensett city (part)	46	11	23.9	6	60.0	3	75.0	-	-	2	14.3	-	-
Searcy city (part)	14 186	2 134	15.0	621	18.0	382	15.3	195	8.6	461	11.6	245	45.6
Gum Springs township	3 154	459	14.6	126	18.0	73	13.2	50	10.8	109	11.0	54	79.4
Searcy city (part)	1 853	276	14.9	75	18.8	46	13.8	10	3.4	70	12.1	41	80.4
Guthrie township	910	168	18.5	38	18.5	25	16.7	19	18.4	36	13.7	-	-
Harrison township	5 521	758	13.7	252	17.7	168	16.0	139	19.3	173	10.7	54	41.5
Judsonia city (part)	1 774	279	15.7	80	18.4	69	20.7	64	20.8	59	12.0	16	36.4
Hartsell township	609	63	10.3	24	14.0	19	16.7	12	13.8	11	6.5	5	41.7
Higginson township	982	130	13.2	40	15.7	15	7.9	25	29.1	27	9.6	3	20.0
Higginson town	357	65	18.2	30	28.8	15	20.5	6	20.0	13	13.7	3	30.0
Searcy city (part)	-	-	(X)	-	(X)	-	(X)	-	(X)	-	(X)	-	(X)
Jackson township	377	47	12.5	10	9.9	10	11.5	5	15.6	8	7.3	-	(X)
Jefferson township	424	8	1.9	-	-	-	-	8	11.8	-	-	-	(X)
Joy township	483	97	20.1	50	37.9	45	38.8	11	20.4	15	11.9	-	(X)
Kensett township	2 218	601	27.1	249	41.2	155	35.3	58	20.7	147	23.7	82	77.4
Kensett city (part)	1 679	517	30.8	206	48.2	121	41.3	54	22.7	122	26.7	67	76.1
Searcy city (part)	-	-	(X)	-	(X)	-	(X)	-	(X)	-	(X)	-	(X)
Kentucky township	1 084	152	14.0	25	9.5	25	11.7	10	8.4	40	12.8	6	24.0
Rose Bud town	377	42	11.1	17	23.3	17	28.3	2	4.0	12	11.0	6	37.5
Liberty township	1 876	338	18.0	106	21.3	85	23.5	47	16.8	52	10.4	12	26.1
Bradford city	809	151	18.7	40	23.3	31	22.6	29	14.9	18	8.4	9	36.0
McRae township	1 248	234	18.8	66	22.0	49	21.4	37	17.7	52	14.6	16	47.1
McRae city	703	155	22.0	43	24.6	34	24.8	21	17.1	38	19.2	12	44.4
Marion township	348	43	12.4	11	16.7	9	19.6	12	16.9	6	5.5	-	-
Letona town	186	32	17.2	11	33.3	9	37.5	4	8.9	6	11.1	-	-
Marshall township	879	28	3.2	-	-	-	-	6	8.5	7	2.6	-	-
Mount Pisgah township	94	29	30.9	17	68.0	13	61.9	-	-	6	20.7	-	(X)
Red River township	473	103	21.8	45	36.3	24	37.5	21	31.3	22	17.6	12	100.0
Judsonia city (part)	-	-	(X)	-	(X)	-	(X)	-	(X)	-	(X)	-	(X)
West Point town	188	49	26.1	24	42.1	18	42.9	4	33.3	12	26.1	4	100.0
Royal township	798	69	8.6	5	2.5	5	2.9	26	28.3	25	11.8	-	(X)
Russell township	599	116	19.4	36	21.7	26	22.0	36	46.8	27	16.1	13	48.1
Russell town	236	55	23.3	21	32.3	15	40.5	3	15.0	12	20.0	10	58.8
Union township	6 684	771	11.5	265	15.2	212	16.6	141	16.7	152	7.8	54	25.1
Beebe city	4 812	537	11.2	157	13.0	118	13.5	110	17.0	91	6.6	27	15.6
Velvet Ridge township	612	112	18.3	46	42.2	40	38.8	5	8.5	32	14.4	5	41.7
Walker township	173	5	2.9	-	-	-	-	-	-	-	-	-	(X)
Woodruff County	8 636	2 336	27.0	852	38.1	586	36.1	375	27.0	534	21.7	212	52.2
Augusta township	3 012	856	28.4	354	43.5	258	42.3	110	24.1	197	22.6	97	48.0
Augusta city	2 663	770	28.9	307	41.9	211	39.7	108	24.9	182	23.6	92	46.7
Patterson town (part)	-	-	(X)	-	(X)	-	(X)	-	(X)	-	(X)	-	(X)
Barnes township	187	13	7.0	-	-	-	-	13	56.5	-	-	-	-
McCrory city (part)	-	-	(X)	-	(X)	-	(X)	-	(X)	-	(X)	-	(X)
Cache township	167	15	9.0	-	-	-	-	13	54.2	4	8.7	-	(X)
Caney township	261	65	24.9	21	56.8	18	64.3	10	13.0	16	17.6	8	72.7
Hunter town	130	21	16.2	3	20.0	-	-	5	15.2	5	10.4	-	-
Cotton Plant township	1 136	547	48.2	237	69.7	164	68.3	82	35.7	124	39.6	63	77.8
Cotton Plant city	955	452	47.3	185	66.8	141	66.8	75	36.1	107	39.5	53	76.8
Dent township	348	44	12.6	8	10.8	8	10.8	17	33.3	16	14.3	-	(X)
De View township	2 655	553	20.8	166	26.3	101	24.0	93	21.2	120	16.1	38	38.8
McCrory city (part)	1 671	348	20.8	107	28.3	65	25.9	53	18.7	77	16.6	38	44.2
Patterson town (part)	520	161	31.0	43	39.4	26	36.6	36	30.3	36	24.7	-	-
Franks township	242	12	5.0	-	-	-	-	2	10.5	-	-	-	(X)
Freeman township	88	26	29.5	5	17.2	5	18.5	6	50.0	7	25.9	-	-
Garden township	68	65	95.6	24	100.0	8	100.0	7	70.0	15	88.2	-	(X)
Point township	124	-	-	-	-	-	-	-	-	-	-	-	(X)
Pumpkin Bend township	261	91	34.9	25	29.4	12	30.8	15	57.7	23	33.3	6	100.0
White River township	87	49	56.3	12	66.7	12	66.7	7	38.9	12	46.2	-	(X)
Yell County	20 698	3 190	15.4	1 066	20.2	696	17.7	371	12.8	685	11.7	203	39.3
Bluffton township	182	14	7.7	1	2.2	1	2.4	5	11.6	5	8.3	2	66.7
Briggsville township	167	33	19.8	8	18.2	6	15.8	4	14.3	7	14.3	2	66.7
Centerville township	1 069	141	13.2	43	15.6	29	14.3	23	16.3	43	13.8	-	(X)
Compton township	104	27	26.0	13	48.1	11	47.8	-	-	7	22.6	3	60.0
Crawford township	64	28	43.8	11	50.0	7	43.8	7	100.0	4	23.5	-	(X)
Danville township	2 616	506	19.3	162	24.6	92	20.8	32	9.5	98	15.8	28	43.1
Belleville city (part)	7	-	-	-	(X)	-	(X)	-	-	-	-	-	(X)
Corinth town (part)	66	7	10.6	-	-	-	-	1	5.9	1	9.1	-	(X)
Danville city (part)	2 189	464	21.2	151	26.9	83	23.2	25	9.5	88	17.5	27	43.5
Dardanelle township	6 894	1 074	15.6	376	20.7	225	16.5	101	11.4	216	11.2	72	32.0
Dardanelle city	4 139	812	19.6	275	26.5	148	20.4	85	14.0	164	14.9	45	30.0
Dutch Creek township	68	4	5.9	-	-	-	-	2	25.0	-	-	-	(X)
Ferguson township	1 307	206	15.8	83	25.6	56	23.1	19	10.1	45	12.6	10	37.0
Belleville city (part)	378	85	22.5	35	38.0	19	31.7	9	24.3	19	21.3	8	57.1
Corinth town (part)	-	-	(X)	-	(X)	-	(X)	-	(X)	-	(X)	-	(X)
Galla Rock township	286	15	5.2	-	-	-	-	6	8.2	7	6.0	-	(X)
Gilkey township	193	51	26.4	13	28.9	13	32.5	5	23.8	14	22.2	3	100.0
Danville city (part)	-	-	(X)	-	(X)	-	(X)	-	(X)	-	(X)	-	(X)
Gravelly Hill township	162	37	22.8	14	38.9	12	35.3	13	31.7	4	9.8	2	100.0
Herring township	227	14	6.2	4	7.0	2	4.4	4	16.0	4	6.5	2	28.6
Ions Creek township	78	20	25.6	7	63.6	3	42.9	-	-	6	21.4	4	100.0
Lamar township	1 264	177	14.0	54	16.8	51	22.1	30	11.9	32	8.7	9	23.1
Plainview city	763	109	14.3	41	19.1	38	23.6	15	10.7	16	7.5	5	25.0
Magazine township	1 123	66	5.9	8	2.8	8	3.4	9	8.0	16	4.4	8	50.0
Mason township	316	17	5.4	4	4.5	4	6.9	4	12.9	6	5.6	-	(X)

Table 15. **Poverty Status in 1999: 2000**—Con.

[Data based on a sample (except Tables 65-68). For information on confidentiality protection, coverage, sampling error, and nonsampling error, see Appendix G. For location of definitions, see "How to Use This Census Report"]

State County County Subdivision Place	Population for whom poverty status is determined									Families with income in 1999 below poverty level			
		Income in 1999 below poverty level								All families		Families with female householder, no husband present, with related children under 18 years	
		All ages		Related children				Population 65 years and over					
				Under 18 years		5 to 17 years							
	Total	Number	Percent	Number	Percent	Number	Percent	Number	Percent	Number	Percent	Number	Percent
Yell County—Con.													
Mountain township	167	-	-	-	-	-	-	-	-	-	-	-	(X)
Prairie township	663	43	6.5	20	9.7	11	6.3	4	3.7	8	4.1	-	-
Richland township	279	35	12.5	11	17.2	5	11.6	4	6.1	11	12.1	5	29.4
Riley township	776	162	20.9	56	29.6	29	21.5	12	12.0	34	15.8	11	52.4
Havana city	359	87	24.2	36	39.1	20	29.4	12	20.3	19	20.2	8	66.7
Rover township	387	47	12.1	11	11.2	7	8.6	11	16.4	12	10.3	4	66.7
Sulphur Springs township	312	36	11.5	-	-	-	-	8	13.1	16	15.4	-	(X)
Ward township	1 714	373	21.8	143	30.8	100	29.2	55	24.7	78	17.0	38	57.6
Ola city	1 131	308	27.2	116	36.9	79	32.0	46	29.9	57	20.1	24	49.0
Waveland township	280	64	22.9	24	38.1	24	54.5	13	30.2	12	17.1	-	-

Table 16. **Poverty Status in 1999: 2000**

[Data based on a sample (except Tables 65-68). For information on confidentiality protection, coverage, sampling error, and nonsampling error, see Appendix G.
For location of definitions, see "How to Use This Census Report"]

State County Place	Population for whom poverty status is determined									Families with income in 1999 below poverty level			
		Income in 1999 below poverty level								All families		Families with female householder, no husband present, with related children under 18 years	
		All ages		Related children				Population 65 years and over					
				Under 18 years		5 to 17 years							
	Total	Number	Percent	Number	Percent	Number	Percent	Number	Percent	Number	Percent	Number	Percent
The State	**2 600 117**	**411 777**	**15.8**	**142 406**	**21.4**	**97 837**	**20.1**	**49 096**	**13.8**	**88 478**	**12.0**	**38 037**	**43.7**
COUNTY													
Arkansas County	20 383	3 627	17.8	1 263	24.8	793	21.3	482	15.5	850	14.1	375	42.8
Ashley County	23 917	4 182	17.5	1 646	25.7	1 257	26.2	543	17.2	965	13.9	501	60.4
Baxter County	37 628	4 194	11.1	1 033	14.7	747	13.8	869	8.9	929	7.9	287	38.9
Benton County	150 939	15 201	10.1	5 542	13.8	3 743	13.0	1 554	7.3	3 205	7.3	944	29.0
Boone County	33 346	4 929	14.8	1 496	19.0	993	17.1	682	12.9	1 066	10.7	325	37.6
Bradley County	12 237	3 218	26.3	958	33.1	692	32.1	418	20.8	704	20.6	261	54.5
Calhoun County	5 623	930	16.5	283	19.9	229	20.6	164	18.2	218	13.2	86	51.8
Carroll County	25 031	3 877	15.5	1 219	20.7	892	20.5	528	13.6	789	11.0	246	38.0
Chicot County	13 390	3 834	28.6	1 435	38.3	1 038	37.4	435	20.7	842	23.1	448	55.3
Clark County	21 316	4 076	19.1	1 052	20.9	751	20.5	604	18.4	797	13.5	367	48.9
Clay County	17 357	3 041	17.5	841	21.2	560	19.1	748	22.7	672	13.4	193	50.9
Cleburne County	23 746	3 112	13.1	856	17.1	632	16.6	583	11.9	666	9.0	210	43.2
Cleveland County	8 536	1 297	15.2	469	21.5	334	20.4	185	15.7	286	11.4	121	51.9
Columbia County	24 452	5 165	21.1	1 783	28.7	1 319	28.3	776	20.0	1 072	15.8	521	51.0
Conway County	19 978	3 225	16.1	1 099	21.9	788	20.9	397	13.1	707	12.2	225	39.9
Craighead County	79 518	12 246	15.4	3 797	19.4	2 456	17.5	1 211	13.4	2 576	11.6	1 148	46.5
Crawford County	52 762	7 500	14.2	2 860	19.3	1 993	18.4	793	13.7	1 661	10.9	552	39.3
Crittenden County	50 081	12 688	25.3	5 489	35.3	3 843	33.9	1 132	23.7	2 820	21.0	1 512	54.0
Cross County	19 243	3 829	19.9	1 489	27.9	1 120	27.9	432	17.5	908	16.4	447	57.2
Dallas County	8 778	1 660	18.9	532	23.8	406	22.9	266	20.0	325	13.3	149	46.0
Desha County	15 159	4 380	28.9	1 729	39.6	1 272	39.3	498	24.0	998	23.6	533	60.5
Drew County	18 181	3 307	18.2	1 022	21.9	726	21.2	523	21.8	664	13.1	317	48.2
Faulkner County	82 349	10 333	12.5	2 782	12.9	1 799	11.3	940	12.0	1 796	7.9	786	33.7
Franklin County	17 518	2 663	15.2	719	16.2	501	15.2	401	15.7	532	10.6	145	37.2
Fulton County	11 483	1 871	16.3	525	20.1	319	16.3	285	12.7	445	12.7	97	42.7
Garland County	86 164	12 565	14.6	4 190	22.7	2 863	20.8	1 560	8.6	2 670	10.5	1 125	44.3
Grant County	16 285	1 654	10.2	532	12.5	397	12.5	246	13.0	374	7.8	103	33.8
Greene County	36 715	4 889	13.3	1 401	15.4	939	14.1	631	12.8	1 053	9.9	313	36.1
Hempstead County	23 204	4 713	20.3	1 826	29.2	1 247	27.6	533	16.7	1 024	16.0	503	50.2
Hot Spring County	29 970	4 203	14.0	1 407	19.0	966	17.6	644	14.2	915	10.3	344	45.1
Howard County	13 946	2 161	15.5	759	20.1	528	18.8	336	17.0	467	11.9	150	33.9
Independence County	33 260	4 310	13.0	1 321	16.1	924	15.3	674	14.4	959	9.9	351	48.5
Izard County	12 491	2 154	17.2	608	22.4	449	21.9	356	13.7	508	13.6	112	42.9
Jackson County	16 740	2 920	17.4	998	25.0	658	22.3	456	16.7	639	13.2	258	46.3
Jefferson County	78 921	16 203	20.5	6 396	29.6	4 403	27.7	1 802	17.8	3 464	16.0	1 944	46.9
Johnson County	22 186	3 645	16.4	1 094	19.6	713	17.3	499	15.3	805	12.9	208	41.5
Lafayette County	8 401	1 951	23.2	657	31.5	476	29.9	276	19.3	440	18.7	157	54.1
Lawrence County	17 179	3 166	18.4	1 064	25.5	769	25.0	572	20.1	698	13.9	201	46.6
Lee County	10 792	3 230	29.9	1 239	38.8	855	36.2	466	27.6	745	24.7	401	52.0
Lincoln County	11 209	2 189	19.5	824	26.6	594	25.9	269	17.9	485	15.5	205	48.0
Little River County	13 484	2 076	15.4	638	18.8	434	17.9	339	17.8	467	11.9	226	46.5
Logan County	22 035	3 401	15.4	1 031	18.2	781	18.5	679	19.6	729	11.4	220	39.1
Lonoke County	52 106	5 490	10.5	1 827	12.2	1 325	11.7	672	13.6	1 217	8.1	474	33.6
Madison County	14 091	2 616	18.6	918	24.6	678	24.1	352	18.0	599	14.7	130	46.8
Marion County	15 934	2 429	15.2	818	23.5	590	22.0	452	14.4	562	11.5	191	55.2
Miller County	39 397	7 602	19.3	2 900	27.9	1 879	25.3	845	16.5	1 726	15.4	898	51.5
Mississippi County	51 070	11 752	23.0	4 704	31.1	3 212	29.2	1 213	19.8	2 651	19.0	1 392	56.3
Monroe County	10 089	2 770	27.5	1 064	37.4	747	35.0	389	22.4	579	21.0	277	58.7
Montgomery County	9 126	1 552	17.0	486	22.5	348	21.6	264	16.0	358	13.0	78	45.6
Nevada County	9 882	2 249	22.8	702	28.0	477	25.6	430	27.1	506	18.3	227	63.2
Newton County	8 513	1 735	20.4	584	27.8	427	26.5	208	16.9	397	15.7	103	57.9
Ouachita County	28 486	5 561	19.5	1 927	26.2	1 339	23.8	897	18.6	1 302	16.1	625	51.0
Perry County	10 024	1 408	14.0	424	17.0	329	17.6	217	15.0	310	10.5	76	38.8
Phillips County	26 114	8 543	32.7	3 828	45.5	2 676	43.2	922	26.2	1 957	28.7	1 272	64.2
Pike County	11 099	1 862	16.8	576	20.8	406	19.7	362	20.2	415	12.8	111	44.8
Poinsett County	25 170	5 340	21.2	1 873	28.6	1 312	27.3	709	20.5	1 265	17.6	447	53.9
Polk County	19 964	3 634	18.2	1 182	23.5	839	22.5	529	16.2	817	14.0	144	39.3
Pope County	52 799	8 020	15.2	2 571	18.8	1 642	16.0	909	14.0	1 744	11.6	657	46.0
Prairie County	9 374	1 454	15.5	471	21.0	361	21.4	260	16.8	338	12.2	125	46.0
Pulaski County	353 753	47 129	13.3	17 596	19.9	11 665	18.5	3 930	9.8	10 009	10.4	5 813	36.7
Randolph County	17 844	2 732	15.3	821	18.8	607	18.5	438	15.2	630	11.9	259	50.7
St. Francis County	26 685	7 335	27.5	3 104	38.7	2 156	37.1	773	23.1	1 674	23.1	965	61.2
Saline County	82 041	5 890	7.2	1 819	8.8	1 326	8.6	710	7.3	1 214	5.0	524	26.3
Scott County	10 815	1 972	18.2	594	21.2	355	17.5	214	14.1	482	15.3	128	57.9
Searcy County	8 184	1 950	23.8	574	31.0	436	30.9	409	26.6	441	17.8	98	56.3
Sebastian County	112 959	15 410	13.6	5 440	18.6	3 369	16.1	1 381	10.0	3 228	10.4	1 505	41.3
Sevier County	15 541	2 983	19.2	1 168	26.9	789	25.3	276	14.2	610	14.4	138	33.9
Sharp County	16 882	3 077	18.2	927	25.4	670	24.8	513	13.2	685	13.2	175	46.3
Stone County	11 335	2 140	18.9	664	26.2	523	27.6	248	12.1	489	14.1	78	45.3
Union County	44 595	8 361	18.7	2 987	25.8	2 198	24.9	967	14.3	1 876	14.7	964	49.6
Van Buren County	15 856	2 446	15.4	745	21.9	560	21.8	378	10.6	553	11.6	112	40.7
Washington County	151 398	22 104	14.6	6 362	16.5	4 091	15.2	1 468	10.2	3 756	9.4	1 295	33.7
White County	63 724	8 890	14.0	2 928	18.1	2 024	16.9	1 228	14.3	1 934	10.4	724	44.6
Woodruff County	8 636	2 336	27.0	852	38.1	586	36.1	375	27.0	534	21.7	212	52.2
Yell County	20 698	3 190	15.4	1 066	20.2	696	17.7	371	12.8	685	11.7	203	39.3
PLACE													
Adona town, Perry County	202	20	9.9	3	10.0	2	7.4	4	7.7	8	11.1	-	-

Table 16. **Poverty Status in 1999: 2000**—Con.

[Data based on a sample (except Tables 65-68). For information on confidentiality protection, coverage, sampling error, and nonsampling error, see Appendix G.
For location of definitions, see "How to Use This Census Report"]

State County Place	Population for whom poverty status is determined									Families with income in 1999 below poverty level			
		Income in 1999 below poverty level								All families		Families with female householder, no husband present, with related children under 18 years	
		All ages		Related children				Population 65 years and over					
				Under 18 years		5 to 17 years							
	Total	Number	Percent	Number	Percent	Number	Percent	Number	Percent	Number	Percent	Number	Percent
PLACE—Con.													
Alexander town	611	78	12.8	12	9.1	11	12.5	9	11.0	16	9.5	3	7.9
Pulaski County (part)	165	50	30.3	8	25.8	7	35.0	2	6.7	10	23.8	3	60.0
Saline County (part)	446	28	6.3	4	4.0	4	5.9	7	13.5	6	4.7	-	-
Alicia town, Lawrence County	137	28	20.4	13	72.2	13	100.0	-	-	5	10.0	-	(X)
Allport town, Lonoke County	117	38	32.5	11	52.4	11	68.8	15	48.4	10	35.7	4	44.4
Alma city, Crawford County	4 207	686	16.3	277	19.7	180	18.8	116	25.4	144	11.9	60	27.1
Almyra town, Arkansas County	301	32	10.6	8	11.1	6	13.6	4	7.8	9	10.8	-	-
Alpena town	347	46	13.3	4	5.0	1	2.4	20	29.4	7	7.3	1	8.3
Boone County (part)	271	39	14.4	-	-	-	-	20	31.7	6	7.5	-	-
Carroll County (part)	76	7	9.2	4	12.1	1	5.3	-	-	1	6.3	1	33.3
Altheimer city, Jefferson County	1 261	524	41.6	255	52.1	195	55.1	60	41.7	106	37.5	68	74.7
Altus city, Franklin County	790	222	28.1	84	36.8	68	46.6	22	19.3	39	19.7	12	70.6
Amagon town, Jackson County	78	16	20.5	2	28.6	2	40.0	6	33.3	7	23.3	2	100.0
Amity city, Clark County	776	116	14.9	36	17.8	30	22.4	19	17.9	21	10.0	3	15.8
Anthonyville town, Crittenden County	264	85	32.2	38	36.2	38	43.2	19	48.7	19	28.4	12	35.3
Antoine town, Pike County	180	23	12.8	7	15.9	7	20.6	6	18.2	4	7.3	4	57.1
Arkadelphia city, Clark County	8 521	2 123	24.9	490	25.8	335	25.2	213	15.9	390	17.8	248	55.4
Arkansas City city, Desha County	584	186	31.8	62	41.6	43	44.8	35	37.6	42	25.3	23	67.6
Ashdown city, Little River County	4 657	880	18.9	271	21.6	183	20.0	166	25.1	202	15.5	149	54.0
Ash Flat city	980	311	31.7	97	42.2	80	46.2	59	22.6	62	24.5	31	81.6
Fulton County (part)	-	-	(X)	-	(X)	-	(X)	-	(X)	-	(X)	-	(X)
Sharp County (part)	980	311	31.7	97	42.2	80	46.2	59	22.6	62	24.5	31	81.6
Atkins city, Pope County	2 771	373	13.5	106	16.6	66	14.1	85	19.8	89	11.1	26	38.8
Aubrey town, Lee County	206	37	18.0	12	21.1	12	21.8	6	18.8	10	15.2	2	18.2
Augusta city, Woodruff County	2 663	770	28.9	307	41.9	211	39.7	108	24.9	182	23.6	92	46.7
Austin city, Lonoke County	637	40	6.3	11	7.6	9	7.7	5	6.8	7	3.6	3	37.5
Avoca town, Benton County	411	32	7.8	7	5.9	5	6.0	6	12.0	5	4.2	2	28.6
Bald Knob city, White County	3 215	531	16.5	193	22.7	93	15.4	96	20.0	91	10.4	44	40.4
Banks town, Bradley County	130	27	20.8	2	8.3	2	10.5	8	30.8	8	22.2	2	100.0
Barling city, Sebastian County	4 088	486	11.9	172	15.8	123	15.6	67	14.3	110	10.0	36	37.1
Bassett town, Mississippi County	161	38	23.6	13	36.1	10	50.0	2	9.5	9	18.4	2	100.0
Batesville city, Independence County	8 641	1 249	14.5	294	15.1	201	14.4	247	16.6	269	11.1	96	47.3
Bauxite town, Saline County	435	48	11.0	18	15.4	13	14.9	6	11.3	11	8.5	3	60.0
Bay city, Craighead County	1 817	281	15.5	112	21.5	73	18.8	50	19.7	70	13.3	25	37.9
Bearden city, Ouachita County	1 156	251	21.7	93	29.7	63	28.6	29	19.2	55	18.3	33	56.9
Beaver town, Carroll County	74	12	16.2	-	-	-	-	-	-	3	13.0	-	(X)
Beebe city, White County	4 812	537	11.2	157	13.0	118	13.5	110	17.0	91	6.6	27	15.6
Beedeville town, Jackson County	110	12	10.9	5	14.3	2	15.4	1	4.8	4	15.4	2	100.0
Bella Vista CDP, Benton County	16 250	412	2.5	68	3.7	68	5.2	69	1.0	91	1.5	14	10.3
Bellefonte town, Boone County	395	72	18.2	35	32.4	11	25.6	2	3.6	16	13.7	8	38.1
Belleville city, Yell County	385	85	22.1	35	38.0	19	31.7	9	22.5	19	20.9	8	57.1
Ben Lomond town, Sevier County	164	32	19.5	13	26.5	13	34.2	8	19.5	7	15.6	2	100.0
Benton city, Saline County	21 614	1 868	8.6	553	9.9	385	9.7	329	11.5	364	5.8	174	27.8
Bentonville city, Benton County	19 344	1 992	10.3	785	13.7	482	11.8	173	10.9	396	7.5	183	25.1
Bergman town, Boone County	404	43	10.6	12	9.8	6	7.1	9	21.4	8	7.3	2	18.2
Berryville city, Carroll County	4 303	909	21.1	396	34.2	263	30.3	112	16.8	166	15.8	75	60.0
Bethel Heights town, Benton County	738	36	4.9	4	1.8	2	1.1	10	11.4	4	1.9	2	20.0
Bigelow town, Perry County	322	58	18.0	25	32.1	23	43.4	10	22.2	10	11.0	5	100.0
Big Flat town	106	12	11.3	-	-	-	-	8	34.8	-	-	-	(X)
Baxter County (part)	106	12	11.3	-	-	-	-	8	34.8	-	-	-	(X)
Searcy County (part)	-	-	(X)	-	(X)	-	(X)	-	(X)	-	(X)	-	(X)
Biggers town, Randolph County	376	65	17.3	20	18.9	16	19.5	18	22.5	14	13.5	4	50.0
Birdsong town, Mississippi County	32	18	56.3	-	-	-	-	9	100.0	4	57.1	-	(X)
Black Oak town, Craighead County	286	50	17.5	16	27.1	15	32.6	9	16.7	9	10.7	3	60.0
Black Rock city, Lawrence County	702	136	19.4	31	19.5	17	14.0	24	20.9	38	19.1	6	46.2
Black Springs town, Montgomery County	118	28	23.7	8	34.8	6	35.3	3	10.3	5	16.1	-	(X)
Blevins city, Hempstead County	357	79	22.1	30	25.9	21	28.4	2	6.9	18	19.6	3	60.0
Blue Eye town, Carroll County	33	-	-	-	-	-	-	-	-	-	-	-	(X)
Blue Mountain town, Logan County	83	16	19.3	4	23.5	4	23.5	1	3.8	1	5.6	1	100.0
Bluff City town, Nevada County	161	38	23.6	13	33.3	11	37.9	4	17.4	8	19.0	3	75.0
Blytheville city, Mississippi County	18 019	5 156	28.6	2 257	42.2	1 519	40.6	441	17.4	1 118	23.3	751	69.8
Bodcaw town, Nevada County	160	35	21.9	10	28.6	5	20.0	2	6.9	8	18.6	-	-
Bonanza town, Sebastian County	503	39	7.8	10	9.2	10	11.5	10	11.5	10	6.7	3	50.0
Bono city, Craighead County	1 507	229	15.2	84	18.7	49	14.8	18	13.8	59	13.6	27	40.3
Booneville city, Logan County	4 041	744	18.4	255	22.0	175	20.8	156	23.9	148	13.1	68	43.3
Bradford city, White County	809	151	18.7	40	23.3	31	22.6	29	14.9	18	8.4	9	36.0
Bradley city, Lafayette County	570	283	49.6	117	66.5	90	69.8	38	42.2	61	43.9	33	84.6
Branch city, Franklin County	355	35	9.9	10	16.9	10	23.3	-	-	7	6.9	2	25.0
Briarcliff town, Baxter County	227	31	13.7	10	21.7	10	27.0	2	5.1	6	9.0	2	33.3
Brinkley city, Monroe County	3 850	1 189	30.9	475	38.6	322	35.7	117	18.7	239	23.8	124	56.6
Brookland town, Craighead County	1 374	153	11.1	75	17.4	56	18.8	25	18.7	27	7.0	13	28.3
Bryant city, Saline County	9 561	458	4.8	168	6.1	131	6.6	69	8.0	102	3.5	72	23.5
Buckner city, Lafayette County	396	102	25.8	47	43.5	29	38.7	10	21.7	22	19.1	6	42.9
Bull Shoals city, Marion County	1 985	250	12.6	65	27.2	62	29.7	74	9.3	59	9.1	22	81.5
Burdette town, Mississippi County	116	13	11.2	2	11.1	-	-	-	-	3	10.3	-	(X)
Cabot city, Lonoke County	15 065	1 066	7.1	375	7.9	246	7.0	103	10.4	245	5.6	141	35.1

Table 16. **Poverty Status in 1999: 2000**—Con.

[Data based on a sample (except Tables 65-68). For information on confidentiality protection, coverage, sampling error, and nonsampling error, see Appendix G.
For location of definitions, see "How to Use This Census Report"]

State County Place	Population for whom poverty status is determined									Families with income in 1999 below poverty level			
		Income in 1999 below poverty level								All families		Families with female householder, no husband present, with related children under 18 years	
		All ages		Related children				Population 65 years and over					
				Under 18 years		5 to 17 years							
	Total	Number	Percent	Number	Percent	Number	Percent	Number	Percent	Number	Percent	Number	Percent
PLACE—Con.													
Caddo Valley town, Clark County	555	89	16.0	32	20.4	24	24.2	11	23.4	15	10.2	10	55.6
Caldwell town, St. Francis County	497	79	15.9	32	26.4	16	19.5	8	16.3	14	9.9	3	33.3
Cale town, Nevada County	82	9	11.0	2	11.1	2	12.5	-	-	2	8.7	-	(X)
Calico Rock city, Izard County	944	247	26.2	95	41.9	70	41.7	26	15.1	52	20.2	27	64.3
Calion city, Union County	519	133	25.6	43	33.9	31	32.3	15	17.2	36	25.5	15	57.7
Camden city, Ouachita County	13 015	2 923	22.5	1 093	32.0	743	29.4	479	19.4	666	18.5	414	53.9
Cammack Village city, Pulaski County	834	63	7.6	27	12.2	15	9.2	-	-	23	9.1	16	30.8
Campbell Station town, Jackson County	261	28	10.7	11	23.4	8	29.6	1	3.8	8	9.4	6	100.0
Caraway town, Craighead County	1 311	345	26.3	135	37.1	94	35.7	48	35.6	86	21.9	34	63.0
Carlisle city, Lonoke County	2 188	340	15.5	83	16.3	52	14.5	92	26.7	65	10.5	20	24.7
Carthage city, Dallas County	413	99	24.0	35	29.2	26	26.0	14	33.3	17	19.3	10	58.8
Casa town, Perry County	207	46	22.2	17	38.6	11	35.5	3	7.1	12	19.0	2	50.0
Cash town, Craighead County	297	53	17.8	23	31.1	8	23.5	4	8.3	9	10.0	3	33.3
Caulksville town, Logan County	248	34	13.7	10	18.2	10	22.2	8	18.6	11	13.9	7	63.6
Cave City city	1 869	399	21.3	136	26.3	79	21.9	55	15.6	95	17.0	43	43.4
Independence County (part)	68	6	8.8	-	-	-	-	4	21.1	-	-	-	-
Sharp County (part)	1 801	393	21.8	136	27.0	79	22.8	51	15.3	95	17.6	43	45.3
Cave Springs city, Benton County	1 065	97	9.1	33	11.9	30	13.8	12	10.5	23	7.2	8	38.1
Cedarville city, Crawford County	1 095	173	15.8	59	19.9	36	17.2	18	19.4	35	10.7	10	32.3
Centerton city, Benton County	2 117	163	7.7	73	10.1	60	12.3	7	5.8	37	6.2	16	22.5
Central City town, Sebastian County	539	85	15.8	25	20.3	21	23.9	5	7.9	12	7.8	4	26.7
Charleston city, Franklin County	2 898	418	14.4	133	17.1	66	13.4	71	16.6	69	8.6	20	19.0
Cherokee Village city	4 591	614	13.4	212	29.2	140	27.7	93	5.6	155	9.9	33	42.9
Fulton County (part)	763	103	13.5	49	32.9	30	31.6	19	7.9	30	11.1	15	46.9
Sharp County (part)	3 828	511	13.3	163	28.2	110	26.8	74	5.2	125	9.6	18	40.0
Cherry Valley city, Cross County	688	127	18.5	50	27.8	34	24.5	19	19.8	36	18.1	17	70.8
Chester town, Crawford County	113	44	38.9	18	48.6	11	47.8	4	25.0	6	23.1	4	100.0
Chidester city, Ouachita County	308	84	27.3	28	42.4	20	45.5	16	20.8	17	21.8	6	50.0
Clarendon city, Monroe County	1 938	561	28.9	240	44.4	178	43.6	80	26.5	111	20.8	63	56.3
Clarksville city, Johnson County	7 176	1 455	20.3	445	24.8	285	21.8	161	13.4	312	16.2	100	39.2
Clinton city, Van Buren County	2 199	393	17.9	116	21.7	80	20.0	89	16.7	92	15.7	20	45.5
Coal Hill city, Johnson County	1 023	216	21.1	55	23.5	37	21.3	39	22.9	42	16.6	10	58.8
College City town, Lawrence County	147	16	10.9	-	-	-	-	5	45.5	2	4.4	-	-
College Station CDP, Pulaski County	588	312	53.1	103	76.3	80	79.2	15	28.3	80	60.2	36	85.7
Colt city, St. Francis County	394	54	13.7	16	19.5	6	12.0	7	15.9	14	11.7	2	28.6
Concord town, Cleburne County	259	34	13.1	10	15.6	5	11.9	5	12.8	7	9.3	1	25.0
Conway city, Faulkner County	39 675	6 476	16.3	1 477	15.0	937	13.4	375	10.8	966	9.3	488	36.0
Corinth town, Yell County	66	7	10.6	-	-	-	-	1	5.9	1	9.1	-	(X)
Corning city, Clay County	3 545	821	23.2	245	29.0	186	29.3	198	29.6	186	18.9	71	58.7
Cotter city, Baxter County	922	155	16.8	30	18.3	17	15.3	24	13.3	33	11.9	10	45.5
Cotton Plant city, Woodruff County	955	452	47.3	185	66.8	141	66.8	75	36.1	107	39.5	53	76.8
Cove town, Polk County	413	119	28.8	50	35.0	27	28.4	10	16.9	25	25.0	6	100.0
Coy town, Lonoke County	116	7	6.0	-	-	-	-	5	29.4	1	3.7	-	(X)
Crawfordsville town, Crittenden County	493	104	21.1	34	27.9	24	24.0	12	16.4	28	19.4	10	41.7
Crossett city, Ashley County	5 979	1 005	16.8	441	29.1	320	29.3	114	12.0	244	13.7	160	63.0
Cushman town, Independence County	476	99	20.8	33	22.9	30	24.6	7	29.2	18	15.1	5	41.7
Daisy town, Pike County	124	34	27.4	11	33.3	9	29.0	-	-	6	17.1	-	-
Damascus town	274	22	8.0	-	-	-	-	14	22.2	1	1.3	-	-
Faulkner County (part)	90	7	7.8	-	-	-	-	5	20.8	-	-	-	(X)
Van Buren County (part)	184	15	8.2	-	-	-	-	9	23.1	1	1.9	-	-
Danville city, Yell County	2 189	464	21.2	151	26.9	83	23.2	25	9.5	88	17.5	27	43.5
Dardanelle city, Yell County	4 139	812	19.6	275	26.5	148	20.4	85	14.0	164	14.9	45	30.0
Datto town, Clay County	87	7	8.0	-	-	-	-	7	41.2	-	-	-	(X)
Decatur city, Benton County	1 334	244	18.3	101	23.2	61	21.1	25	22.1	59	16.3	35	53.0
Delaplaine town, Greene County	123	1	0.8	-	-	-	-	-	-	-	-	-	-
Delight city, Pike County	300	78	26.0	28	37.8	14	28.0	15	29.4	15	17.6	2	50.0
Dell town, Mississippi County	240	29	12.1	8	13.3	6	14.3	6	12.0	7	10.6	4	57.1
Denning town, Franklin County	280	61	21.8	14	18.4	14	26.4	6	9.8	18	22.8	2	50.0
De Queen city, Sevier County	5 688	1 530	26.9	655	36.7	393	31.8	123	18.5	297	21.3	76	38.4
Dermott city, Chicot County	3 122	1 016	32.5	401	43.0	272	40.6	118	22.4	212	25.9	122	45.0
Des Arc city, Prairie County	1 878	376	20.0	161	32.2	119	32.1	41	12.9	85	16.3	40	47.1
De Valls Bluff town, Prairie County	798	188	23.6	66	28.7	45	27.1	30	22.1	38	18.4	20	58.8
De Witt city, Arkansas County	3 302	828	25.1	284	33.3	149	24.0	133	21.7	207	21.5	93	54.7
Diamond City city, Boone County	728	137	18.8	42	35.0	37	38.1	15	7.2	38	16.2	9	100.0
Diaz city, Jackson County	1 220	178	14.6	70	20.5	33	13.1	19	17.1	43	11.7	23	48.9
Dierks city, Howard County	1 203	152	12.6	42	14.5	31	14.2	51	22.1	34	9.8	14	58.3
Donaldson town, Hot Spring County	310	53	17.1	20	25.3	12	24.0	6	10.7	15	15.0	8	61.5
Dover city, Pope County	1 348	197	14.6	47	13.9	29	12.7	31	14.0	39	10.6	17	40.5
Dumas city, Desha County	5 265	1 517	28.8	662	39.9	495	40.0	142	23.4	309	22.6	205	59.1
Dyer town, Crawford County	622	212	34.1	99	52.7	44	36.4	27	32.1	38	22.6	11	78.6
Dyess town, Mississippi County	526	132	25.1	41	26.6	30	27.3	23	37.7	38	25.3	11	50.0
Earle city, Crittenden County	2 950	1 338	45.4	600	58.7	438	58.3	153	36.6	289	40.2	174	79.5
East Camden town, Ouachita County	860	102	11.9	32	11.4	13	6.2	6	9.1	22	9.2	10	25.6
East End CDP, Saline County	5 615	341	6.1	116	8.3	106	10.6	23	7.7	72	4.3	49	33.8
Edmondson town, Crittenden County	427	105	24.6	43	31.9	26	28.3	12	22.2	28	21.5	19	59.4
Egypt town, Craighead County	107	32	29.9	15	55.6	7	41.2	4	13.8	7	22.6	3	60.0

Table 16. **Poverty Status in 1999: 2000**—Con.

[Data based on a sample (except Tables 65-68). For information on confidentiality protection, coverage, sampling error, and nonsampling error, see Appendix G.
For location of definitions, see "How to Use This Census Report"]

State County Place	Population for whom poverty status is determined									Families with income in 1999 below poverty level			
		Income in 1999 below poverty level								All families		Families with female householder, no husband present, with related children under 18 years	
		All ages		Related children				Population 65 years and over					
				Under 18 years		5 to 17 years							
	Total	Number	Percent	Number	Percent	Number	Percent	Number	Percent	Number	Percent	Number	Percent
PLACE—Con.													
Elaine city, Phillips County	859	353	41.1	149	59.1	110	58.2	43	26.5	77	33.5	51	64.6
El Dorado city, Union County	20 818	5 127	24.6	1 965	36.3	1 409	34.6	490	13.8	1 166	20.0	697	58.0
Elkins city, Washington County	1 267	82	6.5	13	3.9	10	4.2	26	19.1	21	5.9	9	36.0
Elm Springs city	1 040	130	12.5	49	19.8	42	24.7	6	5.0	25	8.6	12	85.7
Benton County (part)	5	-	-	-	(X)	-	(X)	-	(X)	-	-	-	(X)
Washington County (part)	1 035	130	12.6	49	19.8	42	24.7	6	5.0	25	8.7	12	85.7
Emerson town, Columbia County	357	97	27.2	46	46.9	32	48.5	8	16.3	17	17.7	13	86.7
Emmet city	491	164	33.4	82	47.4	56	42.1	13	20.0	39	30.0	14	66.7
Hempstead County (part)	36	11	30.6	5	55.6	2	33.3	-	(X)	3	27.3	-	-
Nevada County (part)	455	153	33.6	77	47.0	54	42.5	13	20.0	36	30.3	14	77.8
England city, Lonoke County	2 973	533	17.9	179	21.9	128	21.2	105	21.8	126	14.7	82	42.7
Enola town, Faulkner County	195	23	11.8	5	16.7	5	20.0	10	17.9	7	10.9	-	-
Etowah town, Mississippi County	351	67	19.1	18	20.5	8	16.0	13	23.6	14	13.3	3	18.8
Eudora city, Chicot County	2 869	1 048	36.5	381	43.3	300	44.2	124	30.0	264	34.6	155	56.2
Eureka Springs city, Carroll County	2 170	264	12.2	29	8.7	29	11.8	50	13.0	25	4.4	14	25.5
Evening Shade town, Sharp County	506	55	10.9	13	8.3	4	3.2	19	23.2	11	8.1	2	9.1
Everton town, Boone County	172	35	20.3	12	26.1	7	21.2	6	25.0	8	16.3	4	66.7
Fairfield Bay city	2 354	168	7.1	48	20.1	35	20.1	40	3.4	38	4.8	16	80.0
Cleburne County (part)	147	-	-	-	-	-	-	-	-	-	-	-	(X)
Van Buren County (part)	2 207	168	7.6	48	21.5	35	22.2	40	3.6	38	5.1	16	80.0
Fargo town, Monroe County	130	39	30.0	21	31.8	19	37.3	8	72.7	9	26.5	3	37.5
Farmington city, Washington County	3 675	276	7.5	82	7.3	54	7.0	33	12.1	53	5.2	24	19.2
Fayetteville city, Washington County	52 469	10 465	19.9	2 162	19.7	1 233	17.2	386	9.1	1 395	11.4	631	39.7
Felsenthal town, Union County	165	19	11.5	4	16.0	3	15.8	7	21.2	1	2.4	1	100.0
Fifty-Six city, Stone County	152	26	17.1	5	17.2	3	15.0	6	25.0	6	11.8	-	-
Fisher town, Poinsett County	260	76	29.2	17	29.8	13	27.7	12	34.3	19	24.4	4	80.0
Flippin city, Marion County	1 347	251	18.6	94	27.0	70	27.0	49	22.0	53	14.7	46	68.7
Fordyce city, Dallas County	4 381	975	22.3	313	27.2	240	25.7	120	19.3	194	16.2	106	51.0
Foreman city, Little River County	1 148	306	26.7	104	32.9	69	31.4	72	34.3	53	18.2	15	28.8
Forrest City city, St. Francis County	12 246	4 087	33.4	1 845	45.9	1 224	43.0	337	22.3	943	29.0	659	64.8
Fort Smith city, Sebastian County	78 553	12 409	15.8	4 428	22.2	2 642	19.0	962	9.6	2 534	12.1	1 262	44.0
Fouke town, Miller County	818	143	17.5	42	17.4	22	15.4	24	26.7	39	18.0	9	56.3
Fountain Hill town, Ashley County	132	14	10.6	1	4.0	1	4.0	5	17.2	1	2.7	1	16.7
Fountain Lake town, Garland County	383	62	16.2	23	23.5	23	34.8	-	-	10	8.1	-	-
Fourche town, Perry County	55	5	9.1	4	18.2	4	20.0	-	-	1	5.9	1	33.3
Franklin town, Izard County	189	37	19.6	6	17.6	3	12.5	15	34.1	7	13.5	3	100.0
Fredonia (Biscoe) town, Prairie County	470	127	27.0	48	34.3	41	35.3	12	20.0	30	23.4	10	41.7
Friendship town, Hot Spring County	208	29	13.9	8	17.8	2	8.0	3	7.5	8	11.8	4	80.0
Fulton city, Hempstead County	272	51	18.8	16	27.1	10	23.8	8	18.2	16	20.0	7	63.6
Garfield town, Benton County	493	51	10.3	13	9.0	9	9.4	3	3.8	13	9.8	2	20.0
Garland town, Miller County	358	160	44.7	70	62.5	56	62.2	14	38.9	35	37.6	11	55.0
Garner town, White County	287	55	19.2	17	20.5	15	23.8	6	15.8	9	12.3	1	100.0
Gassville city, Baxter County	1 618	306	18.9	108	25.4	86	26.6	35	14.0	54	11.7	34	58.6
Gateway town, Benton County	69	7	10.1	-	-	-	-	4	50.0	1	9.1	-	(X)
Gentry city, Benton County	2 090	276	13.2	94	15.0	41	8.8	49	17.6	69	11.7	23	27.4
Georgetown town, White County	121	46	38.0	18	50.0	14	43.8	13	37.1	7	25.0	-	(X)
Gibson CDP, Pulaski County	4 536	223	4.9	42	3.5	39	4.4	34	8.3	61	4.7	15	9.4
Gilbert town, Searcy County	35	6	17.1	-	-	-	-	-	-	-	-	-	-
Gillett city, Arkansas County	816	102	12.5	37	20.3	30	20.4	15	9.7	30	12.1	9	39.1
Gillham town, Sevier County	189	45	23.8	15	34.9	13	41.9	4	17.4	8	16.0	-	-
Gilmore town, Crittenden County	334	129	38.6	71	52.2	40	43.5	13	44.8	23	29.1	5	27.8
Glenwood city, Pike County	1 659	367	22.1	123	28.3	85	27.1	64	19.6	75	17.2	33	52.4
Goshen town, Washington County	792	51	6.4	13	5.8	7	3.8	5	6.0	12	5.6	-	-
Gosnell city, Mississippi County	3 931	673	17.1	224	16.5	154	15.0	64	31.4	165	15.5	64	36.2
Gould city, Lincoln County	1 304	460	35.3	168	42.9	100	36.5	79	33.6	99	28.0	60	51.3
Grady city, Lincoln County	536	208	38.8	96	51.3	74	50.3	26	28.3	49	33.6	22	59.5
Grannis city, Polk County	552	87	15.8	34	22.7	21	19.3	13	19.4	25	15.1	8	80.0
Gravel Ridge CDP, Pulaski County	3 209	272	8.5	93	10.6	48	8.0	36	12.9	69	7.9	41	34.7
Gravette city, Benton County	1 732	288	16.6	114	22.5	95	24.3	47	19.3	55	11.5	29	39.7
Greenbrier city, Faulkner County	3 025	274	9.1	98	11.0	94	12.7	35	10.5	64	7.2	27	20.5
Green Forest city, Carroll County	2 734	605	22.1	179	23.7	117	23.1	85	23.5	113	16.7	26	23.6
Greenland city, Washington County	909	66	7.3	13	5.2	6	3.4	10	8.3	19	6.9	7	18.9
Greenway town, Clay County	250	41	16.4	14	21.9	13	22.0	5	15.2	8	11.1	-	(X)
Greenwood city, Sebastian County	7 099	478	6.7	189	8.3	140	8.3	34	5.6	103	5.1	67	26.8
Greers Ferry city, Cleburne County	940	150	16.0	56	26.4	32	22.2	16	8.2	34	12.0	10	31.3
Griffithville town, White County	250	29	11.6	7	11.1	2	4.8	4	7.7	8	11.6	-	(X)
Grubbs town, Jackson County	429	67	15.6	10	10.6	5	8.6	23	30.7	16	11.9	2	18.2
Guion town, Izard County	82	12	14.6	-	-	-	-	4	12.9	-	-	-	(X)
Gum Springs town, Clark County	196	34	17.3	5	14.3	5	14.3	16	29.1	8	14.3	-	-
Gurdon city, Clark County	2 247	427	19.0	161	27.1	93	23.0	63	16.8	85	14.1	53	51.0
Guy town, Faulkner County	186	26	14.0	6	16.2	6	19.4	2	7.1	6	10.2	3	60.0
Hackett city, Sebastian County	717	79	11.0	19	9.2	15	9.4	23	28.4	15	7.9	4	17.4
Hamburg city, Ashley County	2 879	725	25.2	283	35.1	215	34.9	98	19.9	165	20.8	77	59.7
Hampton city, Calhoun County	1 424	326	22.9	114	30.3	85	29.2	56	20.7	79	19.7	39	49.4
Hardy city, Sharp County	580	136	23.4	21	23.6	14	23.0	48	28.6	19	12.2	8	38.1
Harrell city, Calhoun County	298	70	23.5	23	25.3	20	32.3	10	20.0	12	15.0	10	58.8
Harrisburg city, Poinsett County	1 884	426	22.6	96	26.5	58	24.0	94	25.6	124	22.6	42	54.5

Table 16. **Poverty Status in 1999: 2000**—Con.

[Data based on a sample (except Tables 65-68). For information on confidentiality protection, coverage, sampling error, and nonsampling error, see Appendix G.
For location of definitions, see "How to Use This Census Report"]

State County Place	Population for whom poverty status is determined									Families with income in 1999 below poverty level			
		Income in 1999 below poverty level								All families		Families with female householder, no husband present, with related children under 18 years	
		All ages		Related children				Population 65 years and over					
				Under 18 years		5 to 17 years							
	Total	Number	Percent	Number	Percent	Number	Percent	Number	Percent	Number	Percent	Number	Percent
PLACE—Con.													
Harrison city, Boone County	11 840	1 923	16.2	506	18.5	291	15.3	259	12.2	388	11.5	148	38.7
Hartford city, Sebastian County	764	198	25.9	85	39.0	64	38.8	21	18.3	41	19.2	16	57.1
Hartman city, Johnson County	595	152	25.5	61	45.9	51	50.5	29	26.4	48	24.2	12	66.7
Haskell city, Saline County	2 298	508	22.1	101	18.0	59	14.5	30	16.3	73	12.7	22	40.7
Hatfield town, Polk County	390	100	25.6	34	44.7	23	41.8	15	16.7	24	22.6	10	100.0
Havana city, Yell County	359	87	24.2	36	39.1	20	29.4	12	20.3	19	20.2	8	66.7
Haynes town, Lee County	209	88	42.1	49	54.4	39	54.2	23	50.0	12	30.0	7	58.3
Hazen city, Prairie County	1 556	215	13.8	48	12.5	35	11.7	55	18.6	60	13.1	24	46.2
Heber Springs city, Cleburne County	5 983	797	13.3	214	17.6	141	15.0	183	12.8	159	8.6	81	41.5
Hector town, Pope County	461	53	11.5	20	15.7	18	15.4	8	10.3	11	9.1	5	55.6
Helena city, Phillips County	6 078	2 514	41.4	1 135	54.9	776	52.1	220	24.1	599	38.4	453	75.4
Hensley CDP, Pulaski County	165	35	21.2	-	-	-	-	9	29.0	9	21.4	-	(X)
Hermitage town, Bradley County	738	290	39.3	129	51.0	76	45.0	15	18.1	65	34.8	32	60.4
Hickory Ridge city, Cross County	375	48	12.8	11	10.5	5	6.3	17	29.3	12	11.2	1	25.0
Higden town, Cleburne County	102	20	19.6	7	36.8	7	36.8	-	-	5	14.3	1	100.0
Higginson town, White County	357	65	18.2	30	28.8	15	20.5	6	20.0	13	13.7	3	30.0
Highfill town, Benton County	370	69	18.6	21	21.4	21	25.9	7	29.2	5	5.3	5	55.6
Highland city, Sharp County	946	172	18.2	66	25.2	53	26.2	18	9.6	37	13.0	5	23.8
Hindsville town, Madison County	63	9	14.3	-	-	-	-	1	8.3	2	9.5	-	(X)
Holland city, Faulkner County	524	79	15.1	31	21.1	26	25.0	6	7.8	16	10.6	8	47.1
Holly Grove city, Monroe County	755	322	42.6	130	61.3	106	61.3	54	31.2	72	37.7	56	83.6
Hope city, Hempstead County	10 219	2 784	27.2	1 219	41.1	838	40.3	240	17.3	592	22.3	351	54.9
Horatio city, Sevier County	979	131	13.4	49	16.6	28	12.3	31	22.1	35	12.6	18	42.9
Horseshoe Bend city	2 217	240	10.8	77	26.7	67	32.4	26	2.6	49	6.9	25	55.6
Fulton County (part)	12	-	-	-	(X)	-	(X)	-	-	-	-	-	(X)
Izard County (part)	2 205	240	10.9	77	26.7	67	32.4	26	2.6	49	6.9	25	55.6
Sharp County (part)	-	-	(X)	-	(X)	-	(X)	-	(X)	-	(X)	-	(X)
Horseshoe Lake town, Crittenden County	372	38	10.2	3	3.9	3	6.5	18	20.5	5	4.9	-	(X)
Hot Springs city, Garland County	34 023	6 544	19.2	2 161	30.7	1 443	29.0	906	11.7	1 251	13.7	662	47.9
Hot Springs Village CDP	8 385	210	2.5	30	5.6	30	7.0	90	1.9	52	1.6	9	17.3
Garland County (part)	6 637	175	2.6	30	6.6	30	8.1	62	1.6	52	2.0	9	20.5
Saline County (part)	1 748	35	2.0	-	-	-	-	28	2.9	-	-	-	-
Houston town, Perry County	181	14	7.7	-	-	-	-	6	18.8	3	5.4	-	(X)
Hoxie city, Lawrence County	2 843	688	24.2	245	31.3	174	30.4	93	28.0	168	20.7	63	50.4
Hughes city, St. Francis County	1 852	703	38.0	349	53.3	257	54.6	69	31.5	149	31.7	100	73.5
Humnoke city, Lonoke County	291	59	20.3	20	23.5	16	30.2	10	27.8	12	15.2	2	33.3
Humphrey city	911	209	22.9	81	27.9	63	26.1	22	21.4	54	23.7	22	51.2
Arkansas County (part)	448	123	27.5	55	37.2	45	35.2	13	28.3	36	30.0	20	62.5
Jefferson County (part)	463	86	18.6	26	18.3	18	15.9	9	15.8	18	16.7	2	18.2
Hunter town, Woodruff County	130	21	16.2	3	20.0	-	-	5	15.2	5	10.4	-	-
Huntington city, Sebastian County	663	100	15.1	25	12.1	14	8.0	12	20.7	24	13.5	5	45.5
Huntsville city, Madison County	1 850	439	23.7	173	32.4	95	27.1	82	26.8	99	20.9	52	57.8
Huttig city, Union County	714	116	16.2	40	23.1	33	25.8	11	11.3	31	16.1	16	57.1
Imboden town, Lawrence County	667	119	17.8	42	28.4	33	33.0	15	9.8	21	11.1	6	54.5
Jacksonport town, Jackson County	258	59	22.9	13	25.5	9	23.7	5	17.9	14	21.9	1	100.0
Jacksonville city, Pulaski County	28 606	4 056	14.2	1 694	20.5	1 017	18.1	166	7.9	967	11.9	553	45.7
Jasper city, Newton County	421	133	31.6	42	47.7	26	38.8	32	25.4	28	25.9	22	100.0
Jennette town, Crittenden County	139	63	45.3	41	71.9	41	85.4	4	28.6	6	20.7	-	-
Jericho town, Crittenden County	193	49	25.4	12	20.0	10	21.3	21	56.8	10	25.0	6	42.9
Jerome city, Drew County	55	2	3.6	-	-	-	-	-	-	-	-	-	(X)
Johnson city, Washington County	2 258	171	7.6	59	10.2	45	12.5	12	9.6	32	5.4	25	37.3
Joiner city, Mississippi County	568	156	27.5	61	35.3	54	38.3	11	23.4	41	27.7	21	41.2
Jonesboro city, Craighead County	53 232	9 279	17.4	2 817	22.4	1 815	20.3	745	12.3	1 875	12.9	947	52.6
Judsonia city, White County	1 774	279	15.7	80	18.4	69	20.7	64	20.8	59	12.0	16	36.4
Junction City city, Union County	695	220	31.7	87	40.5	68	40.5	24	26.4	45	24.1	23	62.2
Keiser city, Mississippi County	795	86	10.8	19	9.7	18	11.8	24	21.8	24	10.4	7	41.2
Kensett city, White County	1 725	528	30.6	212	48.5	124	41.8	54	21.4	124	26.3	67	74.4
Keo town, Lonoke County	241	44	18.3	18	38.3	8	26.7	3	7.0	8	10.3	2	100.0
Kibler city, Crawford County	952	141	14.8	60	22.4	52	26.9	23	21.9	31	11.3	13	44.8
Kingsland city, Cleveland County	450	150	33.3	57	42.9	41	43.2	18	26.1	33	28.0	11	68.8
Knobel town, Clay County	298	75	25.2	9	13.6	5	10.6	21	36.2	18	20.0	3	42.9
Knoxville city, Johnson County	532	67	12.6	21	13.5	21	17.5	13	18.3	13	9.2	5	35.7
Lafe town, Greene County	396	70	17.7	22	22.7	12	16.0	3	8.6	16	15.0	3	50.0
LaGrange town, Lee County	157	12	7.6	-	-	-	-	6	11.3	4	9.5	-	-
Lake City town, Craighead County	1 851	270	14.6	104	21.1	79	22.0	21	9.1	64	11.4	36	40.0
Lake Hamilton CDP, Garland County	1 537	148	9.6	66	24.3	48	27.4	-	-	36	8.1	18	46.2
Lakeview city, Baxter County	751	91	12.1	20	19.6	20	22.2	11	4.1	20	7.9	1	20.0
Lake View city, Phillips County	513	234	45.6	105	57.4	72	50.3	28	40.6	56	45.2	39	70.9
Lake Village city, Chicot County	2 684	970	36.1	410	49.6	287	47.8	92	24.5	204	29.1	128	71.5
Lamar city, Johnson County	1 314	233	17.7	64	18.7	30	12.2	26	15.2	54	14.8	28	63.6
Lavaca city, Sebastian County	1 842	156	8.5	58	11.2	38	9.5	16	10.3	40	7.5	23	33.8
Leachville city, Mississippi County	1 996	345	17.3	104	19.9	42	11.6	56	16.9	68	12.4	22	47.8
Lead Hill town, Boone County	281	44	15.7	15	23.4	11	23.9	10	12.8	8	9.3	1	14.3
Leola town, Grant County	492	49	10.0	10	6.4	8	7.5	8	19.0	12	8.6	5	31.3
Lepanto city, Poinsett County	2 118	558	26.3	224	37.1	148	33.5	83	26.2	123	20.5	77	57.0
Leslie city, Searcy County	456	142	31.1	58	54.7	48	57.8	26	25.5	27	23.9	23	65.7
Letona town, White County	186	32	17.2	11	33.3	9	37.5	4	8.9	6	11.1	-	-

Table 16. **Poverty Status in 1999: 2000**—Con.

[Data based on a sample (except Tables 65-68). For information on confidentiality protection, coverage, sampling error, and nonsampling error, see Appendix G.
For location of definitions, see "How to Use This Census Report"]

State County Place	Population for whom poverty status is determined									Families with income in 1999 below poverty level			
		Income in 1999 below poverty level								All families		Families with female householder, no husband present, with related children under 18 years	
		All ages		Related children				Population 65 years and over					
				Under 18 years		5 to 17 years							
	Total	Number	Percent	Number	Percent	Number	Percent	Number	Percent	Number	Percent	Number	Percent
PLACE—Con.													
Lewisville city, Lafayette County	1 282	273	21.3	98	27.3	78	26.8	34	16.1	57	17.2	22	40.0
Lexa city, Phillips County	328	58	17.7	16	19.5	11	18.6	16	31.4	14	13.3	10	43.5
Lincoln city, Washington County	1 808	286	15.8	88	18.5	53	15.8	33	11.8	61	12.7	25	54.3
Little Flock city, Benton County	2 659	347	13.1	128	17.4	73	14.4	5	3.4	71	10.2	29	36.7
Little Rock city, Pulaski County	179 506	25 621	14.3	9 189	20.9	6 134	19.7	1 853	9.0	5 238	11.1	3 223	36.2
Lockesburg town, Sevier County	722	137	19.0	47	22.4	38	25.3	16	19.8	23	11.3	10	41.7
London city, Pope County	888	121	13.6	50	20.8	42	22.1	16	15.5	21	8.0	2	8.7
Lonoke city, Lonoke County	3 921	588	15.0	181	16.6	140	17.6	111	19.5	127	11.9	60	38.7
Lonsdale town, Garland County	121	27	22.3	14	35.9	3	15.8	-	-	5	14.7	2	100.0
Louann town, Ouachita County	202	91	45.0	43	66.2	20	47.6	6	46.2	24	44.4	11	100.0
Lowell city, Benton County	4 848	284	5.9	84	5.8	57	6.7	30	19.4	59	4.4	-	-
Luxora town, Mississippi County	1 335	433	32.4	161	37.7	122	38.7	53	30.3	113	30.7	57	53.3
Lynn town, Lawrence County	309	43	13.9	7	9.0	7	12.1	20	28.6	8	8.4	3	18.8
McAlmont CDP, Pulaski County	1 747	491	28.1	215	45.5	170	44.6	63	21.8	110	23.3	65	53.3
McCaskill city, Hempstead County	88	33	37.5	21	52.5	16	57.1	3	100.0	7	33.3	4	66.7
McCrory city, Woodruff County	1 671	348	20.8	107	28.3	65	25.9	53	18.7	77	16.6	38	44.2
McDougal town, Clay County	207	44	21.3	6	13.3	5	13.9	7	23.3	10	16.9	-	-
McGehee city, Desha County	4 546	1 365	30.0	535	42.2	379	40.1	173	23.6	351	26.7	195	65.2
McNab town, Hempstead County	33	21	63.6	8	88.9	8	88.9	1	20.0	2	33.3	-	-
McNeil city, Columbia County	638	207	32.4	82	43.2	66	45.2	23	31.5	45	26.9	26	70.3
McRae city, White County	703	155	22.0	43	24.6	34	24.8	21	17.1	38	19.2	12	44.4
Madison city, St. Francis County	995	417	41.9	193	56.1	130	50.2	60	50.4	93	40.4	57	68.7
Magazine city, Logan County	903	163	18.1	56	24.5	46	26.7	21	14.3	37	13.8	8	22.2
Magness town, Independence County	155	35	22.6	6	23.1	1	7.7	18	32.7	6	14.3	2	100.0
Magnolia city, Columbia County	9 752	2 242	23.0	827	32.9	584	32.1	292	17.7	395	15.2	249	47.1
Malvern city, Hot Spring County	8 747	1 775	20.3	604	27.6	337	23.3	293	18.4	383	15.7	194	47.5
Mammoth Spring city, Fulton County	1 162	224	19.3	65	24.3	48	23.8	43	16.4	48	13.6	12	38.7
Manila city, Mississippi County	2 989	551	18.4	151	18.6	95	15.4	107	26.4	112	13.4	26	44.8
Mansfield city	1 103	199	18.0	90	32.1	61	31.3	22	12.9	38	13.2	21	56.8
Scott County (part)	415	96	23.1	36	38.7	33	39.8	15	26.3	12	12.0	6	37.5
Sebastian County (part)	688	103	15.0	54	28.9	28	25.0	7	6.1	26	13.8	15	71.4
Marianna city, Lee County	5 109	1 891	37.0	807	46.2	552	43.2	222	33.1	442	32.8	335	58.9
Marie town, Mississippi County	111	22	19.8	11	34.4	10	40.0	-	-	7	21.9	4	50.0
Marion city, Crittenden County	8 792	710	8.1	211	8.1	131	7.2	8	2.7	159	6.3	48	17.7
Marked Tree city, Poinsett County	2 709	875	32.3	354	47.4	261	46.9	129	28.0	184	25.6	93	64.1
Marmaduke city, Greene County	1 164	237	20.4	76	24.8	57	25.1	36	19.7	58	18.1	23	67.6
Marshall city, Searcy County	1 253	345	27.5	116	38.4	76	33.3	91	25.7	72	20.0	27	69.2
Marvell city, Phillips County	1 337	395	29.5	191	48.1	123	47.1	43	16.9	80	22.6	56	61.5
Maumelle city, Pulaski County	10 463	305	2.9	75	2.7	31	1.6	105	15.2	42	1.3	28	10.3
Mayflower city, Faulkner County	1 711	147	8.6	25	9.1	20	10.8	52	14.0	37	7.0	17	30.9
Maynard town, Randolph County	371	100	27.0	31	38.3	24	35.3	15	18.3	16	14.8	6	46.2
Melbourne city, Izard County	1 567	288	18.4	98	25.9	59	21.0	58	21.9	64	14.5	34	56.7
Mena city, Polk County	5 334	941	17.6	278	22.8	171	20.6	189	16.8	184	12.1	26	24.8
Menifee town, Conway County	344	37	10.8	10	11.0	10	14.1	10	14.5	8	8.6	1	11.1
Midland town, Sebastian County	227	32	14.1	6	9.5	5	9.8	6	16.2	9	13.2	2	22.2
Mineral Springs city, Howard County	1 242	262	21.1	99	26.5	70	24.7	21	14.8	58	16.2	25	33.3
Minturn town, Lawrence County	122	39	32.0	13	41.9	4	23.5	3	15.8	14	35.9	6	75.0
Mitchellville city, Desha County	469	205	43.7	95	56.9	65	52.4	28	53.8	47	39.2	32	59.3
Monette city, Craighead County	1 134	186	16.4	45	20.8	33	23.2	59	25.7	44	13.3	15	53.6
Monticello city, Drew County	8 470	1 699	20.1	513	24.5	346	22.7	237	20.2	338	14.8	186	49.3
Montrose city, Ashley County	499	174	34.9	75	51.0	59	52.7	17	28.8	41	30.4	19	67.9
Moorefield town, Independence County	174	9	5.2	6	12.5	6	14.6	-	-	2	4.2	-	-
Moro town, Lee County	224	37	16.5	6	10.9	-	-	7	22.6	9	12.3	2	28.6
Morrilton city, Conway County	6 213	1 064	17.1	335	21.6	236	20.7	138	12.8	230	13.4	135	43.0
Morrison Bluff town, Logan County	77	9	11.7	-	-	-	-	4	22.2	-	-	-	(X)
Mountainburg city, Crawford County	666	115	17.3	36	22.2	11	9.9	27	20.1	22	12.0	4	40.0
Mountain Home city, Baxter County	10 691	1 132	10.6	280	14.6	215	14.8	260	7.1	239	7.5	96	31.8
Mountain Pine city, Garland County	743	223	30.0	97	47.1	63	41.2	20	19.2	59	26.0	29	63.0
Mountain View city, Stone County	2 837	482	17.0	119	19.1	89	20.0	72	11.7	85	10.2	16	22.5
Mount Ida city, Montgomery County	882	206	23.4	59	29.2	40	25.3	35	16.0	46	18.9	16	44.4
Mount Pleasant town, Izard County	404	87	21.5	28	20.7	16	18.2	24	52.2	18	16.7	6	40.0
Mount Vernon city, Faulkner County	162	8	4.9	-	-	-	-	4	12.9	-	-	-	-
Mulberry city, Crawford County	1 635	326	19.9	85	23.7	59	21.5	59	19.9	70	14.9	15	42.9
Murfreesboro city, Pike County	1 703	240	14.1	56	13.7	42	12.8	60	16.3	52	11.0	24	32.9
Nashville city, Howard County	4 618	988	21.4	404	29.4	246	24.9	102	16.3	225	18.7	88	38.9
Newark city, Independence County	1 198	170	14.2	58	18.5	46	20.2	39	20.1	30	9.1	16	48.5
Newport city, Jackson County	6 159	1 407	22.8	551	36.1	371	34.1	214	18.1	301	17.7	158	57.5
Nimmons town, Clay County	115	42	36.5	5	22.7	-	-	17	85.0	6	22.2	-	(X)
Norfork city, Baxter County	438	57	13.0	10	18.9	10	20.8	18	16.5	11	7.5	-	-
Norman town, Montgomery County	430	125	29.1	52	44.8	39	43.3	16	22.5	25	21.0	9	75.0
Norphlet city, Union County	832	84	10.1	35	12.7	25	12.3	4	4.2	18	7.5	7	25.9
North Crossett CDP, Ashley County	3 475	645	18.6	298	31.9	234	34.3	78	21.0	142	14.1	90	57.3
North Little Rock city, Pulaski County	59 836	9 651	16.1	4 022	26.5	2 686	24.7	1 013	11.7	2 010	12.4	1 303	40.5
Oak Grove town, Carroll County	404	56	13.9	26	20.2	17	17.0	-	-	14	13.0	4	30.8
Oak Grove Heights town, Greene County	726	71	9.8	15	7.1	2	1.4	14	19.2	16	7.9	4	44.4
Oakhaven city, Hempstead County	66	-	-	-	-	-	-	-	-	-	-	-	-
Oden town, Montgomery County	219	28	12.8	10	16.1	6	14.0	5	15.2	5	7.6	-	(X)
Ogden town, Little River County	238	19	8.0	3	3.9	3	4.5	2	6.7	4	6.0	-	(X)
Oil Trough town, Independence County	218	24	11.0	7	9.6	4	8.5	4	22.2	8	13.3	4	50.0

Table 16. **Poverty Status in 1999: 2000**—Con.

[Data based on a sample (except Tables 65-68). For information on confidentiality protection, coverage, sampling error, and nonsampling error, see Appendix G.
For location of definitions, see "How to Use This Census Report"]

State County Place	Population for whom poverty status is determined									Families with income in 1999 below poverty level			
		Income in 1999 below poverty level								All families		Families with female householder, no husband present, with related children under 18 years	
		All ages		Related children				Population 65 years and over					
				Under 18 years		5 to 17 years							
	Total	Number	Percent	Number	Percent	Number	Percent	Number	Percent	Number	Percent	Number	Percent
PLACE—Con.													
O'Kean town, Randolph County	206	50	24.3	16	34.8	5	17.2	4	9.5	12	22.6	-	-
Okolona town, Clark County	156	1	0.6	-	-	-	-	-	-	-	-	-	(X)
Ola city, Yell County	1 131	308	27.2	116	36.9	79	32.0	46	29.9	57	20.1	24	49.0
Omaha town, Boone County	166	52	31.3	17	44.7	2	10.0	12	41.4	16	32.0	6	60.0
Oppelo city, Conway County	718	95	13.2	34	19.1	21	16.7	8	9.8	23	10.1	4	22.2
Osceola city, Mississippi County	8 518	2 509	29.5	1 150	41.0	797	39.6	218	25.7	599	26.0	341	51.4
Oxford city, Izard County	682	156	22.9	50	25.6	44	26.7	23	20.5	39	19.0	5	38.5
Ozan city, Hempstead County	86	3	3.5	-	-	-	-	2	14.3	2	6.3	-	-
Ozark city, Franklin County	3 391	734	21.6	201	24.9	129	23.5	129	19.8	173	17.9	63	51.2
Palestine city, St. Francis County	740	127	17.2	33	17.5	25	17.6	20	19.0	35	16.7	14	41.2
Pangburn city, White County	671	107	15.9	39	23.2	34	25.4	22	16.3	20	10.1	13	46.4
Paragould city, Greene County	21 455	2 577	12.0	636	12.1	410	10.9	384	12.1	512	8.4	223	33.9
Paris city, Logan County	3 544	656	18.5	226	27.7	170	27.6	137	18.7	148	15.0	71	42.5
Parkdale city, Ashley County	411	205	49.9	100	74.6	57	64.8	23	24.7	50	43.5	37	82.2
Parkers-Iron Springs CDP, Pulaski County	3 426	156	4.6	31	4.8	24	4.7	5	1.1	36	3.4	5	6.2
Parkin city, Cross County	1 598	577	36.1	224	48.7	173	49.3	80	26.8	115	27.7	66	68.8
Patmos town, Hempstead County	58	2	3.4	-	-	-	-	-	-	-	-	-	(X)
Patterson town, Woodruff County	520	161	31.0	43	39.4	26	36.6	36	30.3	36	24.7	-	-
Peach Orchard town, Clay County	224	41	18.3	3	5.6	-	-	22	42.3	13	24.5	-	-
Pea Ridge city, Benton County	2 406	186	7.7	64	9.9	35	7.7	26	7.6	40	6.0	8	24.2
Perla town, Hot Spring County	96	22	22.9	1	33.3	-	(X)	8	32.0	5	20.0	1	100.0
Perry town, Perry County	346	42	12.1	14	14.7	14	22.2	4	10.3	12	12.0	5	55.6
Perrytown city, Hempstead County	239	25	10.5	2	7.7	-	-	2	3.4	10	11.5	2	50.0
Perryville city, Perry County	1 365	243	17.8	97	25.6	61	23.6	36	16.3	48	13.4	20	52.6
Piggott city, Clay County	3 762	525	14.0	123	15.2	71	12.2	136	15.9	87	8.1	47	53.4
Pindall town, Searcy County	74	16	21.6	7	38.9	7	43.8	2	22.2	4	16.0	-	(X)
Pine Bluff city, Jefferson County	50 769	12 937	25.5	5 425	37.0	3 675	34.5	1 212	18.2	2 741	20.6	1 728	49.3
Pineville town, Izard County	282	64	22.7	31	34.4	23	30.7	2	9.5	19	23.5	5	50.0
Piney CDP, Garland County	4 000	641	16.0	224	21.8	122	16.1	50	9.5	150	12.4	41	30.8
Plainview city, Yell County	763	109	14.3	41	19.1	38	23.6	15	10.7	16	7.5	5	25.0
Pleasant Plains town, Independence County	237	38	16.0	9	13.6	9	21.4	14	30.4	8	11.4	-	-
Plumerville city, Conway County	845	181	21.4	45	21.7	34	22.8	13	14.0	34	15.1	14	51.9
Pocahontas city, Randolph County	6 170	1 160	18.8	366	24.9	291	27.9	189	16.5	280	15.6	144	50.3
Pollard town, Clay County	219	35	16.0	5	8.3	-	-	13	32.5	9	14.3	4	66.7
Portia town, Lawrence County	495	162	32.7	65	55.6	50	59.5	30	29.7	27	20.0	4	40.0
Portland city, Ashley County	574	91	15.9	16	11.3	8	7.0	21	19.3	24	14.5	8	50.0
Pottsville town, Pope County	1 299	217	16.7	93	27.8	58	24.3	16	10.0	48	12.6	12	66.7
Powhatan town, Lawrence County	41	5	12.2	-	-	-	-	5	50.0	-	-	-	(X)
Poyen town, Grant County	257	11	4.3	4	5.1	4	6.8	1	3.6	2	2.8	2	40.0
Prairie Creek CDP, Benton County	1 794	81	4.5	21	8.1	15	7.6	16	3.5	14	2.3	6	100.0
Prairie Grove city, Washington County	2 456	237	9.6	81	11.5	57	11.5	49	12.9	41	6.0	18	24.3
Prattsville town, Grant County	280	35	12.5	13	19.1	11	20.8	10	20.4	8	9.8	2	100.0
Prescott city, Nevada County	3 639	1 184	32.5	387	38.7	267	36.5	231	39.6	268	27.5	146	68.9
Pyatt town, Marion County	252	42	16.7	12	12.9	4	5.2	6	20.7	6	10.5	2	50.0
Quitman city	749	105	14.0	27	12.2	13	8.2	38	23.2	23	11.8	6	24.0
Cleburne County (part)	704	103	14.6	27	13.4	13	9.4	38	24.2	23	12.3	6	24.0
Faulkner County (part)	45	2	4.4	-	-	-	-	-	-	-	-	-	(X)
Ratcliff city, Logan County	185	38	20.5	9	21.4	9	32.1	7	22.6	9	15.5	2	40.0
Ravenden town, Lawrence County	522	148	28.4	71	48.6	47	44.8	11	15.1	29	19.5	13	56.5
Ravenden Springs town, Randolph County	124	13	10.5	3	12.5	3	13.6	5	12.2	2	5.7	2	50.0
Reader town	99	38	38.4	21	42.9	18	41.9	-	-	9	39.1	2	50.0
Nevada County (part)	17	3	17.6	1	10.0	1	14.3	-	(X)	2	50.0	2	100.0
Ouachita County (part)	82	35	42.7	20	51.3	17	47.2	-	-	7	36.8	-	-
Rector city, Clay County	1 995	476	23.9	146	33.3	79	26.2	154	31.6	102	17.9	30	44.8
Redfield city, Jefferson County	1 131	120	10.6	46	17.0	34	16.3	8	6.1	28	9.1	11	64.7
Reed town, Desha County	299	121	40.5	65	53.3	55	55.0	11	37.9	23	29.5	20	57.1
Reyno town, Randolph County	490	181	36.9	84	50.0	67	51.9	9	25.7	44	30.1	24	82.8
Rison city, Cleveland County	1 278	420	32.9	180	46.0	140	48.6	67	30.5	80	25.6	54	77.1
Rockport town, Hot Spring County	785	41	5.2	5	3.1	5	4.0	14	9.0	6	2.5	-	-
Rockwell CDP, Garland County	2 998	134	4.5	37	5.6	17	3.5	8	1.4	25	2.7	11	15.9
Roe town, Monroe County	134	12	9.0	4	12.1	4	13.8	6	20.0	2	6.7	2	100.0
Rogers city, Benton County	38 211	4 886	12.8	1 978	17.6	1 369	17.3	427	10.1	967	9.4	344	33.9
Rondo town, Lee County	194	75	38.7	17	48.6	6	27.3	14	46.7	17	32.7	12	80.0
Rose Bud town, White County	377	42	11.1	17	23.3	17	28.3	2	4.0	12	11.0	6	37.5
Rosston town, Nevada County	260	68	26.2	26	28.6	19	31.1	13	32.5	12	20.7	4	44.4
Rudy town, Crawford County	52	10	19.2	1	16.7	1	16.7	5	25.0	4	20.0	-	(X)
Russell town, White County	236	55	23.3	21	32.3	15	40.5	3	15.0	12	20.0	10	58.8
Russellville city, Pope County	22 171	3 455	15.6	987	18.3	533	13.5	369	12.3	657	10.9	337	45.2
St. Charles town, Arkansas County	256	58	22.7	12	21.4	4	13.3	9	19.1	15	18.8	4	100.0
St. Francis city, Clay County	248	50	20.2	17	25.0	17	29.8	13	38.2	11	16.9	2	33.3
St. Joe town, Searcy County	97	4	4.1	-	-	-	-	-	-	-	-	-	-
St. Paul town, Madison County	160	27	16.9	12	32.4	10	30.3	2	12.5	5	12.5	-	-
Salem city, Fulton County	1 523	332	21.8	107	27.7	73	26.7	75	20.8	73	17.8	40	64.5
Salem CDP, Saline County	2 747	85	3.1	47	6.9	26	4.7	-	-	31	3.9	23	31.9
Salesville city, Baxter County	426	55	12.9	6	13.3	6	16.7	15	13.8	12	9.8	2	50.0
Scott CDP	124	-	-	-	-	-	-	-	(X)	-	-	-	(X)
Lonoke County (part)	49	-	-	-	-	-	-	-	(X)	-	-	-	(X)
Pulaski County (part)	75	-	-	-	-	-	-	-	(X)	-	-	-	(X)

Table 16. **Poverty Status in 1999: 2000**—Con.

[Data based on a sample (except Tables 65-68). For information on confidentiality protection, coverage, sampling error, and nonsampling error, see Appendix G.
For location of definitions, see "How to Use This Census Report"]

State County Place	Population for whom poverty status is determined									Families with income in 1999 below poverty level			
		Income in 1999 below poverty level								All families		Families with female householder, no husband present, with related children under 18 years	
		All ages		Related children				Population 65 years and over					
				Under 18 years		5 to 17 years							
	Total	Number	Percent	Number	Percent	Number	Percent	Number	Percent	Number	Percent	Number	Percent
PLACE—Con.													
Scranton city, Logan County	197	35	17.8	-	-	-	-	13	34.2	7	11.5	-	-
Searcy city, White County	16 039	2 410	15.0	696	18.1	428	15.1	205	8.0	531	11.7	286	48.6
Sedgwick town, Lawrence County	99	4	4.0	-	-	-	-	4	22.2	-	-	-	-
Shannon Hills city, Saline County	1 980	131	6.6	41	7.6	28	7.1	11	7.0	39	6.7	19	23.2
Sheridan city, Grant County	3 728	367	9.8	108	11.3	75	10.3	83	17.6	74	7.0	28	35.4
Sherrill town, Jefferson County	119	26	21.8	10	30.3	7	33.3	4	26.7	6	16.2	4	66.7
Sherwood city, Pulaski County	21 266	1 346	6.3	503	9.7	329	9.2	87	4.2	338	5.4	129	21.9
Shirley town, Van Buren County	375	87	23.2	41	34.2	29	30.2	4	11.1	14	14.1	4	66.7
Sidney town, Sharp County	155	17	11.0	2	7.7	2	13.3	4	14.8	1	2.0	1	14.3
Siloam Springs city, Benton County	9 962	1 247	12.5	492	17.6	269	14.9	108	8.6	250	9.5	102	41.6
Smackover city, Union County	1 993	293	14.7	96	18.8	83	20.2	49	13.0	52	9.1	16	20.0
Smithville town, Lawrence County	83	22	26.5	8	32.0	6	33.3	8	53.3	3	11.1	3	100.0
South Lead Hill town, Boone County	87	13	14.9	-	-	-	-	-	-	-	-	-	-
Sparkman city, Dallas County	585	128	21.9	44	28.4	36	27.7	16	18.6	22	14.0	11	55.0
Springdale city	45 310	5 684	12.5	2 200	16.7	1 377	15.5	351	7.9	1 057	8.8	299	25.9
Benton County (part)	2 042	56	2.7	13	2.3	13	3.5	13	10.2	12	2.0	4	11.1
Washington County (part)	43 268	5 628	13.0	2 187	17.4	1 364	16.0	338	7.8	1 045	9.2	295	26.3
Springtown town, Benton County	108	11	10.2	-	-	-	-	-	-	3	13.0	-	-
Stamps city, Lafayette County	1 998	556	27.8	160	31.0	98	24.5	82	24.2	121	22.8	56	48.3
Star City city, Lincoln County	2 212	402	18.2	172	27.0	115	23.9	42	11.8	96	15.9	61	60.4
Stephens city, Ouachita County	1 187	387	32.6	156	41.7	125	43.3	53	28.8	92	30.4	39	65.0
Strawberry town, Lawrence County	267	42	15.7	12	17.9	4	8.2	9	14.8	13	16.9	5	71.4
Strong city, Union County	682	220	32.3	95	47.5	67	42.7	26	22.6	42	24.3	33	61.1
Stuttgart city, Arkansas County	9 419	1 717	18.2	623	25.7	392	22.0	244	17.3	375	13.8	188	36.1
Subiaco town, Logan County	457	81	17.7	16	16.7	10	14.5	27	36.0	7	6.0	3	60.0
Success town, Clay County	199	38	19.1	11	20.0	6	14.6	9	22.5	11	19.3	4	30.8
Sulphur Rock town, Independence County	414	44	10.6	10	9.6	10	13.7	20	31.3	7	6.3	2	33.3
Sulphur Springs city, Benton County	640	165	25.8	61	30.2	35	26.5	7	10.0	29	20.0	5	25.0
Summit city, Marion County	560	113	20.2	51	29.7	43	30.3	5	8.1	23	13.5	13	31.7
Sunset city, Crittenden County	363	181	49.9	78	79.6	63	75.9	19	27.9	44	44.4	24	63.2
Sweet Home CDP, Pulaski County	1 048	267	25.5	89	23.3	42	17.5	51	60.0	51	21.7	24	27.0
Swifton city, Jackson County	894	205	22.9	84	34.3	60	30.8	30	24.0	44	17.5	22	68.8
Taylor city, Columbia County	518	49	9.5	17	14.9	15	17.6	9	11.5	10	6.2	2	50.0
Texarkana city, Miller County	25 906	5 610	21.7	2 240	33.0	1 414	29.8	538	15.7	1 240	17.2	763	54.1
Thornton city, Calhoun County	549	186	33.9	65	45.1	53	50.5	21	32.8	38	26.6	15	51.7
Tillar city	243	40	16.5	9	16.7	3	7.7	11	19.0	9	13.4	2	40.0
Desha County (part)	29	5	17.2	2	22.2	2	25.0	-	-	2	25.0	2	100.0
Drew County (part)	214	35	16.4	7	15.6	1	3.2	11	20.4	7	11.9	-	-
Tinsman city, Calhoun County	81	26	32.1	10	47.6	9	64.3	4	23.5	3	13.6	2	100.0
Tollette town, Howard County	340	63	18.5	14	17.5	13	22.4	24	40.0	11	11.7	5	26.3
Tontitown city, Washington County	913	79	8.7	21	10.7	15	10.7	9	6.9	13	4.9	7	28.0
Traskwood town, Saline County	547	101	18.5	45	28.7	29	26.1	3	5.5	20	12.8	4	36.4
Trumann city, Poinsett County	6 934	1 467	21.2	525	28.5	372	28.2	188	19.4	336	17.4	110	55.6
Tuckerman city, Jackson County	1 773	252	14.2	60	13.5	36	10.4	68	19.8	58	10.8	17	23.0
Tull town, Grant County	355	38	10.7	10	14.1	4	8.0	4	7.8	11	10.1	2	50.0
Tupelo town, Jackson County	171	40	23.4	12	26.1	8	27.6	7	25.0	6	13.3	-	-
Turrell city, Crittenden County	987	405	41.0	195	50.8	117	44.2	41	30.4	86	38.1	48	60.0
Twin Groves town, Faulkner County	272	9	3.3	-	-	-	-	5	8.5	-	-	-	-
Tyronza town, Poinsett County	935	202	21.6	75	29.3	55	28.9	23	24.0	45	17.2	10	37.0
Ulm town, Prairie County	231	12	5.2	-	-	-	-	5	12.8	3	4.4	-	-
Valley Springs town, Boone County	167	30	18.0	11	24.4	8	26.7	2	10.5	9	17.6	5	100.0
Van Buren city, Crawford County	18 513	3 084	16.7	1 328	24.4	886	23.0	231	13.0	695	13.5	314	44.7
Vandervoort town, Polk County	130	23	17.7	7	13.2	4	10.0	1	14.3	5	13.9	3	100.0
Victoria town, Mississippi County	57	3	5.3	-	-	-	-	-	-	-	-	-	(X)
Vilonia town, Faulkner County	2 104	160	7.6	62	9.0	47	8.8	21	11.9	37	6.1	16	22.5
Viola town, Fulton County	376	27	7.2	4	4.0	4	5.5	9	11.7	3	2.9	1	33.3
Wabbaseka city, Jefferson County	199	61	30.7	13	44.8	13	52.0	19	31.1	16	28.1	6	60.0
Waldenburg town, Poinsett County	83	10	12.0	-	-	-	-	2	20.0	-	-	-	(X)
Waldo city, Columbia County	1 575	538	34.2	205	49.2	130	44.2	52	21.5	129	30.6	67	59.3
Waldron city, Scott County	3 332	862	25.9	277	31.1	167	28.4	77	14.7	201	22.8	78	80.4
Walnut Ridge city, Lawrence County	4 513	615	13.6	155	15.9	96	14.0	160	18.6	127	10.0	47	41.6
Ward city, Lonoke County	2 556	421	16.5	157	18.8	125	20.9	35	18.0	96	13.6	37	37.4
Warren city, Bradley County	6 115	1 753	28.7	561	37.4	418	36.7	284	23.9	417	24.3	190	59.9
Washington city, Hempstead County	129	24	18.6	4	25.0	4	25.0	5	21.7	4	10.8	4	30.8
Watson city, Desha County	299	77	25.8	32	40.5	21	33.3	14	23.0	19	22.6	9	52.9
Weiner city, Poinsett County	745	69	9.3	17	9.4	8	6.1	19	12.4	15	6.7	-	-
Weldon town, Jackson County	81	5	6.2	-	-	-	-	2	9.5	-	-	-	(X)
West Crossett CDP, Ashley County	1 683	197	11.7	45	9.3	45	11.3	21	12.0	44	9.5	11	40.7
Western Grove town, Newton County	390	57	14.6	26	27.7	21	29.6	2	4.2	14	11.2	9	36.0
West Fork city, Washington County	1 988	274	13.8	107	18.3	81	18.8	27	14.7	67	11.6	24	38.7
West Helena city, Phillips County	8 542	3 025	35.4	1 409	49.5	894	46.3	288	27.2	683	30.9	475	61.8
West Memphis city, Crittenden County	27 176	7 688	28.3	3 553	40.9	2 505	39.6	609	22.3	1 698	23.7	1 048	57.1
West Point town, White County	188	49	26.1	24	42.1	18	42.9	4	33.3	12	26.1	4	100.0
Wheatley city, St. Francis County	370	54	14.6	19	23.2	12	18.5	12	16.4	17	14.7	8	72.7
Whelen Springs town, Clark County	89	12	13.5	2	22.2	2	40.0	3	13.0	5	18.5	-	(X)
White Hall city, Jefferson County	4 894	318	6.5	126	9.4	90	8.6	40	8.9	78	5.5	21	18.4
Wickes town, Polk County	658	244	37.1	109	45.4	78	43.6	5	10.6	47	27.6	10	52.6
Widener town, St. Francis County	372	144	38.7	62	41.1	48	40.7	14	34.1	27	34.2	16	64.0

Table 16. **Poverty Status in 1999: 2000**—Con.

[Data based on a sample (except Tables 65-68). For information on confidentiality protection, coverage, sampling error, and nonsampling error, see Appendix G. For location of definitions, see "How to Use This Census Report"]

State County Place	Population for whom poverty status is determined									Families with income in 1999 below poverty level			
		Income in 1999 below poverty level								All families		Families with female householder, no husband present, with related children under 18 years	
		All ages		Related children				Population 65 years and over					
				Under 18 years		5 to 17 years							
	Total	Number	Percent	Number	Percent	Number	Percent	Number	Percent	Number	Percent	Number	Percent
PLACE—Con.													
Wiederkehr Village city, Franklin County	38	9	23.7	5	71.4	5	71.4	-	-	2	15.4	-	(X)
Williford town, Sharp County	71	21	29.6	5	71.4	5	71.4	-	-	6	30.0	2	100.0
Willisville town, Nevada County	202	43	21.3	19	31.1	15	34.9	2	5.9	8	13.8	7	77.8
Wilmar city, Drew County	587	173	29.5	56	39.4	40	34.2	39	40.6	38	24.8	14	36.8
Wilmot city, Ashley County	728	294	40.4	104	53.6	88	52.4	61	49.2	72	38.1	44	72.1
Wilson town, Mississippi County	966	114	11.8	35	12.1	26	11.5	23	20.2	29	10.7	20	52.6
Wilton town, Little River County	422	64	15.2	19	19.4	11	17.7	15	22.1	10	8.1	5	29.4
Winchester city, Drew County	206	35	17.0	20	27.8	18	28.1	7	28.0	6	12.8	6	75.0
Winslow city, Washington County	437	105	24.0	44	37.3	29	32.2	8	15.4	20	17.5	7	58.3
Winthrop city, Little River County	174	29	16.7	7	15.6	3	12.0	2	9.1	7	14.3	-	(X)
Woodson CDP, Pulaski County	395	61	15.4	13	12.1	7	10.1	-	-	14	13.5	7	53.8
Wooster town, Faulkner County	487	44	9.0	22	15.4	8	8.2	6	9.7	6	4.5	4	40.0
Wrightsville city, Pulaski County	776	175	22.6	62	27.4	55	28.1	37	28.0	43	21.5	8	25.0
Wynne city, Cross County	8 429	1 807	21.4	757	30.7	557	30.8	192	17.6	429	17.9	276	57.9
Yellville city, Marion County	1 243	220	17.7	71	22.2	35	15.1	32	13.8	47	13.2	23	44.2
Zinc town, Boone County	81	32	39.5	7	50.0	4	36.4	2	25.0	7	33.3	2	100.0

Table 17. **Units in Structure: 2000**

[Data based on a sample (except Tables 65-68). For information on confidentiality protection, coverage, sampling error, and nonsampling error, see Appendix G.
For location of definitions, see "How to Use This Census Report"]

State County County Subdivision Place	Total housing units	Units in structure								
		1 unit, detached	1 unit, attached	2 to 4 units	5 to 9 units	10 to 19 units	20 to 49 units	50 or more units	Mobile home	Boat, RV, van, etc.
The State	**1 173 043**	**809 373**	**20 908**	**72 770**	**31 193**	**26 935**	**14 892**	**17 643**	**174 831**	**4 498**
Arkansas County	9 672	7 164	149	426	290	48	85	20	1 429	61
Arkansas township	105	50	2	-	-	-	-	-	47	6
Barton township	118	78	-	-	-	-	-	-	40	-
Bayou Meto township	129	97	-	-	-	-	-	-	26	6
Brewer township	25	22	-	-	-	-	-	-	3	-
Chester township	184	132	-	-	-	-	-	-	46	6
Crockett township	66	37	-	-	-	-	-	-	29	-
Garland township	105	79	-	-	-	-	-	-	26	-
Gum Pond township	4 360	3 418	86	272	222	18	57	20	258	9
Stuttgart city (part)	4 143	3 288	86	245	222	18	45	20	219	-
Henton township	313	185	8	10	-	-	4	-	104	2
Humphrey city (part)	189	106	6	10	-	-	4	-	61	2
Keaton township	547	378	6	-	-	-	-	-	163	-
La Grue township	2 117	1 598	32	104	16	-	-	-	337	30
De Witt city	1 493	1 193	18	104	16	-	-	-	162	-
McFall township	78	49	-	-	-	-	-	-	29	-
Mill Bayou township	256	201	2	-	-	-	-	-	53	-
Almyra town	132	82	2	-	-	-	-	-	48	-
Morris township	329	163	9	22	41	30	24	-	40	-
Stuttgart city (part)	211	79	9	22	41	30	24	-	6	-
Point Deluce township	112	82	2	-	-	-	-	-	28	-
Prairie township	364	265	2	-	7	-	-	-	88	2
St. Charles town	136	100	2	-	7	-	-	-	25	2
Stanley township	464	330	-	18	4	-	-	-	112	-
Gillett city	434	309	-	18	4	-	-	-	103	-
Ashley County	10 615	7 424	176	396	78	41	75	6	2 397	22
Banner township	63	38	-	-	-	-	-	-	25	-
Bayou township	21	21	-	-	-	-	-	-	-	-
Bearhouse township	29	20	-	-	-	-	-	-	9	-
Beech Creek township	12	6	-	-	-	-	-	-	6	-
Carter township	1 900	1 328	42	57	11	5	17	-	440	-
Hamburg city	1 275	938	33	54	11	5	17	-	217	-
De Bastrop township	214	129	6	7	-	-	-	-	72	-
Parkdale city	169	95	6	7	-	-	-	-	61	-
Egypt township	5 311	3 919	98	321	63	22	58	6	815	9
Crossett city	2 700	2 267	64	245	56	22	16	6	24	-
North Crossett CDP (part)	1 438	886	28	76	7	-	42	-	396	3
West Crossett CDP	757	488	-	-	-	-	-	-	269	-
Elon township	222	142	-	-	-	-	-	-	80	-
Extra township	149	103	-	-	4	-	-	-	34	8
Longview township	443	282	3	-	-	-	-	-	156	2
Marie Saline township	83	36	-	-	-	-	-	-	47	-
Mill Creek township	627	377	6	-	-	4	-	-	240	-
North Crossett CDP (part)	79	53	-	-	-	-	-	-	26	-
Montrose township	230	172	6	-	-	-	-	-	52	-
Montrose city	217	159	6	-	-	-	-	-	52	-
Portland township	287	242	-	9	-	-	-	-	36	-
Portland city	242	207	-	9	-	-	-	-	26	-
Prairie township	157	62	-	-	-	-	-	-	95	-
Union township	55	37	-	-	-	-	-	-	18	-
White township	333	203	2	-	-	-	-	-	125	3
Fountain Hill town	69	47	-	-	-	-	-	-	22	-
Wilmot township	479	307	13	2	-	10	-	-	147	-
Wilmot city	359	235	11	2	-	10	-	-	101	-
Baxter County	19 891	14 175	477	862	130	315	200	51	3 576	105
Bayou township	232	150	7	-	7	-	-	6	62	-
Big Flat township	125	100	-	-	-	-	-	2	23	-
Big Flat town (part)	66	51	-	-	-	-	-	2	13	-
Buckhorn township	451	281	2	-	11	-	-	-	155	2
Briarcliff town (part)	4	4	-	-	-	-	-	-	-	-
Norfork city (part)	28	25	-	-	-	-	-	-	3	-
Salesville city	277	148	2	-	11	-	-	-	114	2
Buford township	528	367	-	12	-	-	-	-	149	-
Greenwood township	90	42	-	-	-	-	-	-	48	-
Grover township	1 381	972	63	60	10	15	-	-	261	-
Lakeview city	419	359	2	17	10	11	-	-	20	-
Independence township	797	448	-	7	-	-	-	-	327	15
Mountain Home city (part)	-	-	-	-	-	-	-	-	-	-
Logan township	721	492	-	-	-	-	-	-	219	10
Lone Rock township	229	199	-	-	-	-	-	-	28	2
Norfork city (part)	74	71	-	-	-	-	-	-	3	-
Matney township	46	46	-	-	-	-	-	-	-	-
Mill township	1 924	1 453	12	22	6	-	-	-	419	12
Mountain Home township	8 875	6 373	357	662	96	283	167	43	894	-
Mountain Home city (part)	5 616	4 008	324	546	96	283	167	43	149	-
North Fork township	742	444	-	12	-	8	-	-	278	-
Norfork city (part)	175	126	-	5	-	8	-	-	36	-
Pigeon township	709	549	16	-	-	4	-	-	140	-
Union township	1 085	709	9	13	-	-	-	-	304	50
Briarcliff town (part)	112	50	-	6	-	-	-	-	56	-
Whiteville township	1 956	1 550	11	74	-	5	33	-	269	14
Cotter city	500	386	6	33	-	2	29	-	44	-
Gassville city	711	570	5	34	-	3	4	-	91	4
Mountain Home city (part)	-	-	-	-	-	-	-	-	-	-
Benton County	64 281	47 378	2 082	4 761	1 421	1 975	425	320	5 784	135
Anderson township	387	314	-	3	-	-	-	-	70	-
Bentonville city (part)	40	33	-	-	-	-	-	-	7	-
Cave Springs city (part)	48	41	-	-	-	-	-	-	7	-
Highfill town (part)	-	-	-	-	-	-	-	-	-	-
Apple Glen township	350	249	-	2	-	-	-	-	99	-
Ball township	232	179	-	-	-	-	-	-	53	-
Beatie township	166	111	-	-	-	-	-	-	55	-
Brightwater township	1 553	1 034	1	29	-	-	-	-	489	-
Avoca town	153	106	-	10	-	-	-	-	37	-

Table 17. **Units in Structure: 2000**—Con.

[Data based on a sample (except Tables 65-68). For information on confidentiality protection, coverage, sampling error, and nonsampling error, see Appendix G.
For location of definitions, see "How to Use This Census Report"]

State County County Subdivision Place	Total housing units	Units in structure								
		1 unit, detached	1 unit, attached	2 to 4 units	5 to 9 units	10 to 19 units	20 to 49 units	50 or more units	Mobile home	Boat, RV, van, etc.
Benton County—Con.										
Brightwater township—Con.										
Pea Ridge city (part)	-	-	-	-	-	-	-	-	-	-
Rogers city (part)	148	148	-	-	-	-	-	-	-	-
Cherokee township	170	128	-	-	-	-	-	-	42	-
Colville township	1 730	1 498	31	18	-	-	-	-	177	6
Cave Springs city (part)	372	336	2	2	-	-	-	-	32	-
Elm Springs city (part)	7	5	-	-	-	-	-	-	2	-
Rogers city (part)	707	640	21	16	-	-	-	-	27	3
Springdale city (part)	-	-	-	-	-	-	-	-	-	-
Decatur township	1 195	817	17	63	8	6	59	-	221	4
Decatur city	542	372	-	63	8	6	59	-	34	-
Dickson township	3 135	3 013	-	-	-	-	-	-	106	16
Bella Vista CDP (part)	2 775	2 703	-	-	-	-	-	-	56	16
Esculapia township	15 853	10 770	717	1 826	673	589	127	177	948	26
Little Flock city (part)	99	97	-	-	-	-	-	-	2	-
Prairie Creek CDP	890	708	35	86	8	-	-	9	44	-
Rogers city (part)	12 831	8 501	682	1 717	656	589	127	168	391	-
Felker township	183	112	7	-	-	-	-	-	64	-
Flint township	299	156	8	-	-	-	-	-	132	3
Springtown town	43	25	-	-	-	-	-	-	18	-
Garfield township	1 679	1 325	-	6	-	-	-	-	338	10
Garfield town (part)	172	124	-	4	-	-	-	-	44	-
Garland township	1 343	1 147	7	23	-	-	-	-	166	-
Bentonville city (part)	14	12	2	-	-	-	-	-	-	-
Centerton city (part)	774	719	5	16	-	-	-	-	34	-
Gentry township	1 667	1 255	26	185	40	6	18	-	137	-
Gentry city	918	687	17	140	40	6	10	-	18	-
Hico township	5 290	3 585	113	676	172	215	112	39	373	5
Siloam Springs city	4 127	2 634	93	632	172	208	112	39	237	-
Hoover township	251	169	12	-	-	-	-	2	68	-
Highfill town (part)	93	61	12	-	-	-	-	-	20	-
Logan township	201	147	-	-	-	-	-	-	54	-
Mason Valley township	385	267	14	-	-	-	-	-	104	-
Highfill town (part)	39	19	6	-	-	-	-	-	14	-
Mount Vernon township	1 679	1 372	25	77	3	9	2	-	178	13
Bella Vista CDP (part)	35	35	-	-	-	-	-	-	-	-
Little Flock city (part)	2	-	-	-	-	-	-	-	2	-
Pea Ridge city (part)	946	781	19	61	3	1	2	-	79	-
Osage township	16 295	12 053	962	1 465	312	885	98	84	427	9
Bella Vista CDP (part)	5 682	4 344	701	282	7	18	64	11	246	9
Bentonville city (part)	7 894	5 774	221	1 105	254	443	26	21	50	-
Cave Springs city (part)	13	9	-	-	-	-	-	-	4	-
Centerton city (part)	17	17	-	-	-	-	-	-	-	-
Little Flock city (part)	1 005	382	12	47	42	424	8	52	38	-
Pea Ridge city (part)	2	-	-	-	-	-	-	-	2	-
Rogers city (part)	1 043	918	28	27	9	-	-	-	61	-
Roller Ridge township	406	274	4	9	-	-	-	-	116	3
Garfield town (part)	25	12	-	-	-	-	-	-	13	-
Gateway town	39	28	4	-	-	-	-	-	7	-
Round Prairie township	386	217	-	-	-	-	-	-	164	5
Sugar Creek township	296	260	-	-	-	-	-	-	36	-
Sulphur Springs township	837	736	9	18	-	-	-	-	74	-
Bella Vista CDP (part)	371	371	-	-	-	-	-	-	-	-
Sulphur Springs city	276	227	7	18	-	-	-	-	24	-
Wager township	268	195	-	3	-	-	-	-	70	-
Cave Springs city (part)	-	-	-	-	-	-	-	-	-	-
Highfill town (part)	6	-	-	-	-	-	-	-	6	-
Wallace township	1 338	989	39	78	13	24	9	-	184	2
Bella Vista CDP (part)	11	5	-	-	-	-	-	-	6	-
Gravette city	813	611	33	78	13	22	9	-	47	-
Walnut township	947	692	6	43	78	5	-	-	123	-
War Eagle township	560	433	-	-	-	6	-	-	110	11
Washington township	5 045	3 786	84	221	122	230	-	18	562	22
Bethel Heights town	282	260	-	-	-	-	-	-	22	-
Lowell city	1 989	1 360	29	137	122	230	-	18	93	-
Rogers city (part)	158	138	6	14	-	-	-	-	-	-
Springdale city (part)	799	616	34	63	-	-	-	-	64	22
Yell township	155	95	-	16	-	-	-	-	44	-
Boone County	15 426	11 332	228	759	545	329	84	26	2 036	87
Batavia township	350	242	-	-	-	-	-	-	108	-
Bellefonte township	956	705	16	50	11	-	-	-	161	13
Bellefonte town	174	141	-	14	11	-	-	-	8	-
Harrison city (part)	84	79	-	-	-	-	-	-	5	-
Blythe township	78	66	-	-	-	-	-	-	12	-
Bryan township	428	325	7	-	-	-	-	-	96	-
Harrison city (part)	-	-	-	-	-	-	-	-	-	-
Carrollton township	341	270	4	-	-	-	-	-	67	-
Alpena town (part)	147	123	4	-	-	-	-	-	20	-
Elixir township	948	657	23	15	-	-	-	-	243	10
Bergman town	169	140	-	-	-	-	-	-	29	-
Ewing township	156	114	-	-	7	-	5	-	30	-
Gaither township	322	274	-	11	-	-	-	-	37	-
Jackson township	490	406	5	6	-	-	8	-	65	-
Harrison city (part)	44	37	-	-	-	-	-	-	7	-
Jefferson township	453	362	-	15	-	-	-	-	76	-
Valley Springs town	74	61	-	3	-	-	-	-	10	-
Lee township	583	524	2	-	-	-	-	-	57	-
Long Creek township	327	258	-	7	-	-	-	-	62	-
North Harrison township	3 565	2 491	42	320	185	251	57	26	188	5
Harrison city (part)	3 113	2 102	33	314	178	244	57	26	159	-
Olvey township	203	132	-	-	-	-	-	-	48	23
Omaha township	893	567	4	13	-	-	-	-	296	13
Omaha town	96	62	-	-	-	-	-	-	34	-
Prairie township	237	180	1	-	-	-	-	-	56	-
Everton town	80	59	-	-	-	-	-	-	21	-
South Harrison township	3 431	2 523	113	309	324	68	14	-	71	9
Harrison city (part)	2 495	1 769	71	265	297	59	14	-	20	-

Table 17. **Units in Structure: 2000**—Con.

[Data based on a sample (except Tables 65-68). For information on confidentiality protection, coverage, sampling error, and nonsampling error, see Appendix G.
For location of definitions, see "How to Use This Census Report"]

State County County Subdivision Place	Total housing units	Units in structure								
		1 unit, detached	1 unit, attached	2 to 4 units	5 to 9 units	10 to 19 units	20 to 49 units	50 or more units	Mobile home	Boat, RV, van, etc.
Boone County—Con.										
Sugar Loaf township	1 174	879	9	13	18	10	-	-	233	12
Diamond City city	542	391	2	9	18	10	-	-	110	2
Lead Hill town	144	129	2	-	-	-	-	-	13	-
South Lead Hill town	34	24	-	2	-	-	-	-	8	-
Summit township	230	185	-	-	-	-	-	-	45	-
Zinc township	261	172	2	-	-	-	-	-	85	2
Zinc town	37	29	-	-	-	-	-	-	8	-
Bradley County	5 930	4 454	125	371	48	30	26	14	761	101
Clay township	317	226	7	-	-	-	-	-	78	6
Banks town	61	53	-	-	-	-	-	-	8	-
Eagle township	121	91	-	6	-	-	-	-	24	-
Marion township	113	79	-	-	-	-	-	-	34	-
Moro township	51	41	-	-	-	-	-	-	4	6
Ouachita township	120	42	6	5	-	-	-	-	49	18
Palestine township	208	178	6	-	-	-	-	-	24	-
Pennington township	4 058	3 160	83	220	38	30	26	6	437	58
Warren city	2 865	2 260	83	207	34	30	26	6	213	6
River township	194	170	-	-	-	-	-	-	18	6
Sumpter township	90	72	-	-	-	-	-	-	18	-
Washington township	658	395	23	140	10	-	-	8	75	7
Hermitage town	338	123	16	140	10	-	-	8	41	-
Calhoun County	3 012	1 953	10	46	18	-	4	-	795	186
Caswell township	392	283	4	2	-	-	-	-	75	28
Thornton city (part)	234	160	4	2	-	-	-	-	57	11
Champagnolle township	163	102	-	-	-	-	-	-	48	13
Dallas township	161	71	-	-	-	-	-	-	73	17
Fayette township	76	55	-	-	-	-	-	-	7	14
Franklin township	888	606	4	39	12	-	4	-	195	28
Hampton city	703	480	4	39	12	-	4	-	153	11
Huey township	27	18	-	-	-	-	-	-	9	-
Jackson township	315	222	2	-	-	-	-	-	72	19
Harrell city	138	101	2	-	-	-	-	-	32	3
Jefferson township	124	73	-	-	-	-	-	-	48	3
Tinsman city	62	43	-	-	-	-	-	-	16	3
Moro township	203	112	-	5	6	-	-	-	80	-
Thornton city (part)	15	11	-	-	-	-	-	-	4	-
Polk township	300	200	-	-	-	-	-	-	62	38
River township	363	211	-	-	-	-	-	-	126	26
Shumaker UT	-	-	-	-	-	-	-	-	-	-
Carroll County	11 828	8 548	97	800	253	34	75	-	1 959	62
Beaver township	1 052	725	22	222	19	-	-	-	55	9
Beaver town	51	40	-	-	-	-	-	-	11	-
Cabanal township	165	82	-	-	-	-	-	-	83	-
Carrollton township	238	143	-	-	-	-	-	-	95	-
Alpena town (part)	2	2	-	-	-	-	-	-	-	-
Cedar township	2 070	1 583	37	210	77	9	32	-	117	5
Eureka Springs city (part)	1 306	933	32	176	71	9	32	-	48	5
Coin township	235	122	11	-	-	-	-	-	102	-
Alpena town (part)	26	13	-	-	-	-	-	-	13	-
Cross township	142	88	-	5	-	-	-	-	43	6
Dry Fork township	134	96	-	-	-	-	-	-	38	-
Franklin township	520	367	-	18	-	-	-	-	135	-
Hickory township	1 879	1 268	11	81	48	25	17	-	424	5
Green Forest city	1 054	808	-	72	48	25	17	-	79	5
Kings River township	319	232	-	6	15	-	-	-	60	6
Liberty township	66	42	-	-	-	-	-	-	22	2
Long Creek township	237	165	-	-	-	-	-	-	72	-
North Yocum township	196	140	-	-	-	-	-	-	56	-
Blue Eye town (part)	20	15	-	-	-	-	-	-	5	-
Oak Grove town (part)	60	47	-	-	-	-	-	-	13	-
Omega township	232	193	2	-	-	-	-	-	37	-
Osage township	199	166	5	-	-	-	-	-	28	-
Packard Springs township	333	327	-	-	-	-	-	-	6	-
Piney township	106	106	-	-	-	-	-	-	-	-
Polo township	497	333	-	-	-	-	-	-	157	7
Prairie township	2 746	2 001	9	258	94	-	26	-	347	11
Berryville city	1 832	1 357	-	241	94	-	26	-	114	-
South Yocum township	273	213	-	-	-	-	-	-	58	2
Blue Eye town (part)	-	-	-	-	-	-	-	-	-	-
Oak Grove town (part)	117	93	-	-	-	-	-	-	24	-
Winona township	189	156	-	-	-	-	-	-	24	9
Eureka Springs city (part)	-	-	-	-	-	-	-	-	-	-
Chicot County	5 974	4 139	87	173	102	80	170	22	1 190	11
Bowie township	1 620	1 212	49	41	46	16	40	6	210	-
Dermott city	1 426	1 058	49	41	46	16	40	6	170	-
Carlton township	2 566	1 710	17	85	17	18	87	8	613	11
Lake Village city	1 223	795	13	85	17	18	82	8	201	4
Planters township	1 788	1 217	21	47	39	46	43	8	367	-
Eudora city	1 192	821	4	41	39	46	43	8	190	-
Clark County	10 166	6 476	114	611	316	205	333	169	1 888	54
Caddo township	10 166	6 476	114	611	316	205	333	169	1 888	54
Amity city	353	221	-	28	2	-	-	-	102	-
Arkadelphia city	4 189	2 416	66	458	283	164	322	169	311	-
Caddo Valley town	277	113	7	19	10	2	-	-	126	-
Gum Springs town	103	78	-	6	-	-	-	-	19	-
Gurdon city	1 073	783	20	87	10	5	11	-	157	-
Okolona town	82	66	3	-	-	-	-	-	13	-
Whelen Springs town	46	44	-	-	-	-	-	-	2	-
Clay County	8 498	6 807	73	394	108	81	50	2	934	49
Bennett township	329	245	-	-	4	-	-	-	69	11
McDougal town	108	69	-	-	4	-	-	-	32	3
Blue Cane township	109	96	-	-	-	-	-	-	13	-

Table 17. **Units in Structure: 2000**—Con.

[Data based on a sample (except Tables 65-68). For information on confidentiality protection, coverage, sampling error, and nonsampling error, see Appendix G. For location of definitions, see "How to Use This Census Report"]

State County County Subdivision Place	Total housing units	Units in structure								
		1 unit, detached	1 unit, attached	2 to 4 units	5 to 9 units	10 to 19 units	20 to 49 units	50 or more units	Mobile home	Boat, RV, van, etc.
Clay County—Con.										
Bradshaw township	92	78	-	-	-	-	-	-	14	-
Brown township	82	75	-	-	-	-	-	-	7	-
Cache township	269	223	7	2	3	-	-	2	28	4
Knobel town	148	113	3	2	3	-	-	2	25	-
Carpenter township	128	108	-	-	-	-	-	-	20	-
Success town	88	74	-	-	-	-	-	-	14	-
Chalk Bluff township	132	108	-	-	-	-	-	-	24	-
Clark township	185	171	5	-	-	-	-	-	9	-
Peach Orchard town	101	92	-	-	-	-	-	-	9	-
Cleveland township	293	183	-	-	-	-	-	-	100	10
Gleghorn township	71	40	-	8	-	-	-	-	23	-
Haywood township	260	214	-	8	-	-	-	-	38	-
Greenway town	123	94	-	8	-	-	-	-	21	-
Johnson township	120	88	-	-	-	-	-	-	32	-
Kilgore township	1 929	1 525	-	149	72	39	12	-	132	-
Corning city	1 708	1 350	-	149	72	39	12	-	86	-
Knob township	113	87	-	-	-	-	-	-	26	-
Lemmons township	91	49	-	-	-	-	-	-	19	23
Liddell township	161	128	-	3	2	-	-	-	27	1
St. Francis city	125	97	-	3	2	-	-	-	23	-
Nelson township	136	120	-	-	-	-	-	-	16	-
Datto town	58	57	-	-	-	-	-	-	1	-
Oak Bluff township	1 356	1 107	21	105	5	5	4	-	109	-
Rector city	1 044	866	15	105	-	5	4	-	49	-
Payne township	154	118	-	-	-	-	-	-	36	-
Nimmons town	56	34	-	-	-	-	-	-	22	-
Pollard township	249	189	5	-	-	-	-	-	55	-
Pollard town	94	80	1	-	-	-	-	-	13	-
St. Francis township	2 113	1 753	33	119	22	37	34	-	115	-
Piggott city	1 915	1 566	29	119	22	37	34	-	108	-
Swain township	63	51	2	-	-	-	-	-	10	-
Wilson township	63	51	-	-	-	-	-	-	12	-
Cleburne County	13 732	9 452	135	488	100	100	121	19	3 171	146
Cadron township	706	502	6	36	2	10	-	-	150	-
Quitman city (part)	354	249	4	31	-	10	-	-	60	-
California township	180	124	9	-	-	-	-	-	47	-
Center Post township	351	250	-	-	-	-	-	-	101	-
Clayton township	431	282	9	-	-	-	-	-	140	-
Francis township	738	496	-	24	-	-	-	-	218	-
Giles township	1 205	745	19	6	8	-	8	-	394	25
Greers Ferry city	668	428	10	6	8	-	8	-	194	14
Grassey township	549	297	2	3	-	-	-	-	245	2
Concord town	120	79	-	3	-	-	-	-	38	-
Healing Springs township	473	282	-	-	-	-	-	-	187	4
Heber township	4 304	3 175	32	318	62	81	113	11	491	21
Heber Springs city (part)	2 974	2 237	32	309	34	81	95	11	169	6
McJester township	224	150	-	-	-	-	-	-	72	2
Morgan township	381	302	4	9	-	-	-	-	41	25
Fairfield Bay city (part)	85	65	4	-	-	-	-	-	16	-
Mountain township	316	252	8	-	-	-	-	-	50	6
Peter Creek township	868	632	10	2	-	-	-	-	214	10
Pickens township	265	185	-	-	-	-	-	-	80	-
Pine township	157	89	6	-	-	2	-	-	58	2
Piney township	540	341	7	-	-	-	-	-	192	-
Poff township	114	81	-	-	-	-	-	-	33	-
Saline township	571	353	-	4	-	-	-	-	189	25
Higden town	146	101	-	4	-	-	-	-	37	4
Sugar Camp township	162	79	-	10	-	7	-	-	49	17
Sugar Loaf township	339	204	10	-	-	-	-	-	125	-
Valley township	721	556	13	76	28	-	-	8	40	-
Heber Springs city (part)	119	112	-	7	-	-	-	-	-	-
Wilburn township	137	75	-	-	-	-	-	-	55	7
Cleveland County	3 834	2 660	18	69	16	2	17	4	1 015	33
Bowman township	212	119	-	-	-	-	-	-	93	-
Harper township	207	165	-	4	-	-	-	-	38	-
Hudgin township	77	56	-	-	-	-	-	-	21	-
Hurricane township	237	185	2	-	-	-	-	-	50	-
Kingsland township	511	337	3	2	-	-	-	-	166	3
Kingsland city	212	133	-	2	-	-	-	-	74	3
Lee township	209	152	-	14	-	-	-	-	34	9
Miller township	233	148	-	-	-	-	-	-	85	-
Niven township	210	129	2	3	-	-	-	-	70	6
Redland township	349	255	4	4	-	-	-	-	86	-
Rison township	665	434	5	42	14	2	17	4	145	2
Rison city (part)	525	331	5	42	14	2	17	4	108	2
Rowell township	151	110	-	-	-	-	-	-	41	-
Saline township	56	50	2	-	-	-	-	-	4	-
Smith township	219	170	-	-	-	-	-	-	42	7
Rison city (part)	5	5	-	-	-	-	-	-	-	-
White Oak township	148	108	-	-	-	-	-	-	34	6
Whiteville township	350	242	-	-	2	-	-	-	106	-
Columbia County	11 566	8 401	143	428	200	54	243	63	1 992	42
Emerson township	953	683	7	-	4	-	-	-	255	4
Emerson town	158	108	3	-	2	-	-	-	45	-
McNeil township	917	694	3	5	-	-	-	-	212	3
McNeil city	286	222	2	2	-	-	-	-	60	-
Magnolia city (part)	14	13	1	-	-	-	-	-	-	-
Magnolia township	7 336	5 256	113	393	191	52	230	63	1 008	30
Magnolia city (part)	4 787	3 477	100	374	182	52	224	63	307	8
Taylor township	703	567	7	2	2	-	-	-	123	2
Taylor city	238	210	2	2	-	-	-	-	24	-
Village township	438	316	6	-	-	-	-	-	116	-
Waldo township	1 219	885	7	28	3	2	13	-	278	3
Waldo city	745	544	7	28	1	2	13	-	147	3

Table 17. **Units in Structure: 2000**—Con.

[Data based on a sample (except Tables 65-68). For information on confidentiality protection, coverage, sampling error, and nonsampling error, see Appendix G.
For location of definitions, see "How to Use This Census Report"]

State County County Subdivision Place	Total housing units	Units in structure								
		1 unit, detached	1 unit, attached	2 to 4 units	5 to 9 units	10 to 19 units	20 to 49 units	50 or more units	Mobile home	Boat, RV, van, etc.
Conway County	9 028	6 488	103	371	34	54	129	21	1 757	71
Austin township	163	107	-	-	-	-	-	-	56	-
Bentley township	506	317	8	15	-	-	-	-	153	13
Oppelo city	293	195	8	15	-	-	-	-	73	2
Bird township	308	215	-	-	-	-	-	-	88	5
Catholic Point township	126	95	-	-	-	-	-	-	31	-
Cedar Falls township	183	156	5	8	-	-	-	-	14	-
Gregory township	183	159	-	-	-	-	-	-	24	-
Griffin township	335	232	-	-	-	-	-	-	90	13
Higgins township	78	46	2	-	-	-	-	-	27	3
Howard township	878	596	2	18	3	-	-	-	256	3
Menifee town	160	126	-	-	-	-	-	-	34	-
Plumerville city	380	254	-	18	3	-	-	-	102	3
Lick Mountain township	296	221	9	4	4	-	-	-	52	6
McLaren township	118	67	-	-	-	-	-	-	48	3
Martin township	58	48	-	-	-	-	-	-	10	-
Nichols township	276	205	-	-	-	-	-	-	62	9
Old Hickory township	82	36	-	-	-	-	-	-	46	-
Petit Jean township	39	30	-	-	-	-	-	-	9	-
St. Vincent township	248	181	-	-	-	-	-	-	67	-
Steele township	269	174	7	-	-	-	-	-	88	-
Union township	360	245	6	-	-	-	-	-	109	-
Washington township	736	522	4	5	-	-	-	-	194	11
Welborn township	3 762	2 814	60	321	27	54	129	21	331	5
Morrilton city	2 922	2 206	45	321	27	54	129	21	114	5
White Eagle township	24	22	-	-	-	-	-	-	2	-
Craighead County	35 133	24 324	511	2 705	1 494	1 372	473	507	3 676	71
Big Creek township	1 738	1 293	7	132	2	-	-	-	304	-
Bono city	625	453	7	107	2	-	-	-	56	-
Black Oak township	1 122	873	17	38	2	-	2	8	178	4
Black Oak town	131	114	-	-	-	-	2	-	15	-
Caraway town	605	465	17	38	2	-	-	8	71	4
Brookland township	1 029	734	1	21	3	12	2	-	256	-
Brookland town	546	380	1	17	3	12	2	-	131	-
Buffalo township	881	681	28	44	2	-	2	4	120	-
Monette city	570	444	20	37	2	-	2	4	61	-
Gilkerson township	1 292	1 135	-	-	-	-	-	-	157	-
Jonesboro city (part)	938	907	-	-	-	-	-	-	31	-
Greenfield township	809	677	7	35	-	-	-	-	90	-
Jonesboro city (part)	190	155	-	35	-	-	-	-	-	-
Herndon township	468	262	-	-	-	-	-	-	198	8
Jonesboro township	20 595	13 737	381	1 856	1 155	1 199	347	402	1 470	48
Jonesboro city (part)	19 433	12 888	367	1 844	1 155	1 199	347	402	1 183	48
Lake City township	871	717	12	71	8	-	2	2	56	3
Lake City town (part)	775	654	2	71	8	-	2	2	33	3
Lester township	227	184	-	-	-	-	-	-	43	-
Lake City town (part)	2	2	-	-	-	-	-	-	-	-
Little Texas township	115	109	-	-	-	-	-	-	6	-
Cash town (part)	18	18	-	-	-	-	-	-	-	-
Maumelle township	966	757	15	50	-	5	14	-	125	-
Bay city	739	574	15	50	-	5	14	-	81	-
Jonesboro city (part)	96	73	-	-	-	-	-	-	23	-
Nettleton township	3 832	2 309	43	458	322	156	104	91	341	8
Jonesboro city (part)	3 660	2 184	43	458	322	156	104	91	294	8
Powell township	738	497	-	-	-	-	-	-	241	-
Prairie township	54	19	-	-	-	-	-	-	35	-
Promised Land township	100	93	-	-	-	-	-	-	7	-
Egypt town	50	46	-	-	-	-	-	-	4	-
Taylor township	108	95	-	-	-	-	-	-	13	-
Texas township	188	152	-	-	-	-	-	-	36	-
Cash town (part)	130	99	-	-	-	-	-	-	31	-
Crawford County	21 315	15 681	228	1 227	340	254	156	67	3 303	59
Alma township	2 312	1 666	8	270	38	78	41	14	197	-
Alma city (part)	1 581	1 095	-	256	38	78	41	14	59	-
Bidville township	20	14	-	-	-	-	-	-	6	-
Cedar Creek township	211	95	-	-	-	-	-	-	108	8
Cedarville township	634	438	4	3	-	-	-	-	189	-
Cedarville city	444	312	4	3	-	-	-	-	125	-
Chester township	311	253	8	4	-	-	-	-	46	-
Chester town	47	41	-	-	-	-	-	-	6	-
Mountainburg city (part)	15	14	-	-	-	-	-	-	1	-
Cove City township	91	76	-	-	-	-	-	-	15	-
Dean Springs township	787	627	-	-	3	-	-	-	157	-
Alma city (part)	10	10	-	-	-	-	-	-	-	-
Dora township	166	137	-	-	-	-	-	-	29	-
Van Buren city (part)	62	50	-	-	-	-	-	-	12	-
Dyer township	567	386	-	21	13	13	-	-	132	2
Alma city (part)	37	37	-	-	-	-	-	-	-	-
Dyer town	259	185	-	6	13	-	-	-	55	-
Jasper township	892	642	11	9	-	-	-	-	230	-
Kibler township	476	355	2	2	-	-	-	-	117	-
Kibler city (part)	208	169	2	2	-	-	-	-	35	-
Lancaster township	424	245	7	-	-	-	-	-	172	-
Lees Creek township	264	200	-	-	-	-	-	-	64	-
Locke township	144	115	-	-	-	-	-	-	29	-
Mountainburg township	801	604	15	28	4	3	-	-	134	13
Mountainburg city (part)	276	210	4	28	-	3	-	-	29	2
Mulberry township	827	637	4	35	22	3	11	-	115	-
Mulberry city (part)	626	484	4	35	22	3	11	-	67	-
Oliver Springs township	629	468	-	-	-	-	-	-	153	8
Porter township	125	99	-	5	-	-	-	-	15	6
Rudy township	431	323	-	-	-	-	-	-	108	-
Alma city (part)	18	18	-	-	-	-	-	-	-	-
Rudy town	31	20	-	-	-	-	-	-	11	-
Uniontown township	295	195	-	-	-	-	-	-	100	-
Upper township	67	56	-	-	-	-	-	-	11	-
Van Buren township	10 190	7 621	161	844	260	155	104	53	978	14

Table 17. **Units in Structure: 2000**—Con.

[Data based on a sample (except Tables 65-68). For information on confidentiality protection, coverage, sampling error, and nonsampling error, see Appendix G.
For location of definitions, see "How to Use This Census Report"]

State County County Subdivision Place	Total housing units	Units in structure								
		1 unit, detached	1 unit, attached	2 to 4 units	5 to 9 units	10 to 19 units	20 to 49 units	50 or more units	Mobile home	Boat, RV, van, etc.
Crawford County—Con.										
Van Buren township—Con.										
Kibler city (part)	157	109	-	2	-	-	-	-	46	-
Van Buren city (part)	7 361	5 684	148	810	257	155	100	53	154	-
Vine Prairie township	188	150	2	-	-	2	-	-	34	-
Mulberry city (part)	110	86	-	-	-	2	-	-	22	-
Whitley township	442	268	6	6	-	-	-	-	154	8
Winfrey township	21	11	-	-	-	-	-	-	10	-
Crittenden County	20 507	13 332	398	1 695	1 324	805	232	317	2 378	26
Black Oak township	201	127	2	-	-	-	-	-	72	-
Bob Ward township	486	341	10	9	-	-	-	-	126	-
Anthonyville town	91	70	-	-	-	-	-	-	21	-
Edmondson town (part)	181	112	2	9	-	-	-	-	58	-
Fogleman township	623	446	16	3	9	3	-	2	144	-
Gilmore town	123	81	-	-	-	-	-	-	42	-
Turrell city	372	266	15	3	9	3	-	2	74	-
Jackson township	568	358	2	23	16	-	-	-	169	-
Crawfordsville town	221	161	2	9	7	-	-	-	42	-
Jennette town (part)	-	-	-	-	-	-	-	-	-	-
Marion city (part)	-	-	-	-	-	-	-	-	-	-
West Memphis city (part)	-	-	-	-	-	-	-	-	-	-
Jasper township	4 534	2 778	74	200	181	406	53	83	741	18
Marion city (part)	3 331	2 304	45	165	170	406	53	83	105	-
Sunset city	156	94	11	13	-	-	-	-	38	-
West Memphis city (part)	5	-	-	-	-	-	-	-	5	-
Lucas township	696	588	2	13	-	22	-	-	71	-
Horseshoe Lake town	246	204	2	4	-	-	-	-	36	-
Mississippi township	11 032	7 165	248	1 309	1 088	355	136	232	491	8
Marion city (part)	-	-	-	-	-	-	-	-	-	-
West Memphis city (part)	11 006	7 165	248	1 309	1 088	355	136	232	473	-
Mound City township	173	165	-	-	-	-	-	-	8	-
West Memphis city (part)	-	-	-	-	-	-	-	-	-	-
Proctor township	313	182	-	-	-	-	-	-	131	-
Edmondson town (part)	-	-	-	-	-	-	-	-	-	-
West Memphis city (part)	5	-	-	-	-	-	-	-	5	-
Tyronza township	1 571	968	44	138	28	19	43	-	331	-
Earle city	1 236	746	44	138	20	19	43	-	226	-
Jennette town (part)	49	29	-	-	-	-	-	-	20	-
Wappanocca township	310	214	-	-	2	-	-	-	94	-
Jericho town	71	37	-	-	-	-	-	-	34	-
Cross County	8 030	5 278	71	534	129	63	30	-	1 903	22
Bedford township	279	182	-	-	-	-	-	-	97	-
Wynne city (part)	-	-	-	-	-	-	-	-	-	-
Brushy Lake township	177	121	-	-	-	-	-	-	56	-
Coldwater township	199	160	-	-	-	-	-	-	39	-
Ellis township	218	144	-	-	-	-	-	-	74	-
Fair Oaks township	119	72	-	-	-	-	-	-	38	9
Hickory Ridge township	289	214	6	32	-	-	-	-	37	-
Hickory Ridge city	157	102	-	27	-	-	-	-	28	-
Mitchell township	506	334	4	22	-	-	7	-	139	-
Cherry Valley city	303	202	4	22	-	-	7	-	68	-
Searcy township	626	324	5	21	-	-	-	-	276	-
Smith township	826	508	-	-	22	-	-	-	291	5
Twist township	17	9	-	-	-	-	-	-	8	-
Tyronza township	840	606	2	53	8	23	10	-	138	-
Parkin city	669	471	2	53	8	23	10	-	102	-
Wynne township	3 934	2 604	54	406	99	40	13	-	710	8
Wynne city (part)	3 476	2 328	54	406	99	40	13	-	528	8
Dallas County	4 401	3 124	21	170	16	67	46	4	846	107
Bunn township	25	6	-	-	-	-	-	-	-	19
Chester township	255	184	-	11	-	9	-	-	51	-
Carthage city	180	127	-	11	-	9	-	-	33	-
Dry Run township	170	126	-	8	-	-	-	-	36	-
Fordyce city (part)	80	56	-	8	-	-	-	-	16	-
Fordyce township	2 221	1 651	16	138	8	56	46	-	306	-
Fordyce city (part)	1 916	1 399	16	138	8	56	46	-	253	-
Holly Springs township	192	136	-	-	-	-	-	-	56	-
Jackson township	153	80	-	-	-	-	-	-	64	9
Liberty township	104	26	-	-	-	-	-	-	21	57
Manchester township	214	138	-	-	8	-	-	-	68	-
Nix township	75	48	-	-	-	-	-	-	21	6
Owen township	536	393	3	13	-	2	-	-	123	2
Sparkman city	275	189	-	13	-	2	-	-	71	-
Princeton township	121	81	2	-	-	-	-	-	31	7
Smith township	107	80	-	-	-	-	-	-	20	7
Southall township	170	145	-	-	-	-	-	4	21	-
Willow township	58	30	-	-	-	-	-	-	28	-
Desha County	6 663	4 645	136	543	134	49	41	71	1 030	14
Bowie township	2 101	1 615	46	155	39	18	29	66	133	-
McGehee city (part)	2 018	1 560	46	155	39	18	29	66	105	-
Clayton township	363	242	2	6	3	-	-	-	106	4
Reed town	105	69	2	-	-	-	-	-	32	2
Tillar city (part)	13	9	-	-	-	-	-	-	2	2
Franklin township	316	189	13	-	-	5	-	-	109	-
Arkansas City city	279	166	13	-	-	5	-	-	95	-
Halley township	115	86	7	-	6	-	-	-	16	-
McGehee city (part)	14	14	-	-	-	-	-	-	-	-
Jefferson township	123	87	14	8	-	-	-	-	14	-
Mississippi township	100	79	-	-	-	-	-	-	21	-
Randolph township	2 537	1 659	44	374	86	26	12	5	323	8
Dumas city (part)	2 195	1 463	35	367	70	22	12	5	213	8
Mitchellville city	194	134	-	-	16	4	-	-	40	-
Red Fork township	476	343	3	-	-	-	-	-	128	2
Watson city	127	105	1	-	-	-	-	-	21	-
Richland township	178	127	-	-	-	-	-	-	51	-

Table 17. **Units in Structure: 2000**—Con.

[Data based on a sample (except Tables 65-68). For information on confidentiality protection, coverage, sampling error, and nonsampling error, see Appendix G.
For location of definitions, see "How to Use This Census Report"]

State County County Subdivision Place	Total housing units	Units in structure								
		1 unit, detached	1 unit, attached	2 to 4 units	5 to 9 units	10 to 19 units	20 to 49 units	50 or more units	Mobile home	Boat, RV, van, etc.
Desha County—Con.										
Silver Lake township	250	134	-	-	-	-	-	-	116	-
Walnut Lake township	104	84	7	-	-	-	-	-	13	-
Dumas city (part)	7	7	-	-	-	-	-	-	-	-
Drew County	8 287	5 179	36	458	187	97	35	13	2 250	32
Bartholomew township	143	95	-	-	-	-	-	-	46	2
Jerome city	23	20	-	-	-	-	-	-	3	-
Bearhouse township	34	18	-	-	-	-	-	-	16	-
Clear Creek township	231	192	-	-	-	-	-	-	39	-
Collins township	144	109	-	-	-	-	-	-	35	-
Cominto township	186	78	-	-	-	-	-	-	108	-
Crook township	130	93	-	-	-	-	-	-	37	-
Franklin township	317	209	-	4	-	-	-	-	104	-
Tillar city (part)	90	60	-	-	-	-	-	-	30	-
Live Oak township	257	129	-	-	-	-	-	-	128	-
Winchester city	81	40	-	-	-	-	-	-	41	-
Marion township	5 401	3 358	31	442	186	97	33	13	1 220	21
Monticello city	3 868	2 438	31	429	186	92	33	13	632	14
Saline township	602	389	-	5	1	-	2	-	205	-
Wilmar city	277	179	-	5	1	-	2	-	90	-
Spring Hill township	399	254	5	7	-	-	-	-	124	9
Veasey township	443	255	-	-	-	-	-	-	188	-
Faulkner County	34 546	22 022	426	2 486	833	1 235	484	382	6 601	77
Benedict township	442	210	-	-	-	-	-	-	232	-
Benton township	289	166	9	-	-	-	-	-	114	-
Quitman city (part)	13	9	2	-	-	-	-	-	2	-
Bristol township	67	54	-	-	-	-	-	-	13	-
Cadron township	20 497	13 052	341	2 243	783	1 214	472	382	2 010	-
Conway city (part)	17 081	10 497	339	2 143	758	1 214	472	373	1 285	-
Mayflower city (part)	3	3	-	-	-	-	-	-	-	-
California township	622	447	2	2	-	-	-	-	169	2
Guy town	87	70	-	-	-	-	-	-	17	-
Twin Groves town (part)	-	-	-	-	-	-	-	-	-	-
Clifton township	779	475	2	2	-	-	-	-	298	2
Wooster town	222	166	-	2	-	-	-	-	54	-
Cypress township	1 471	927	4	25	-	-	-	-	515	-
Vilonia town (part)	559	430	4	25	-	-	-	-	100	-
Danley township	1 661	1 000	5	14	18	10	12	-	582	20
Mayflower city (part)	861	550	5	11	9	-	-	-	266	20
Eagle township	1 019	816	15	20	-	-	-	-	168	-
Holland city (part)	-	-	-	-	-	-	-	-	-	-
Vilonia town (part)	21	21	-	-	-	-	-	-	-	-
East Fork township	708	520	12	-	-	-	-	-	176	-
Enola township	355	194	-	-	-	-	-	-	156	5
Enola town	90	69	-	-	-	-	-	-	21	-
Hardin township	1 897	1 390	3	132	31	11	-	-	323	7
Greenbrier city	1 287	984	3	113	31	11	-	-	145	-
Holland city (part)	-	-	-	-	-	-	-	-	-	-
Harve township	310	162	2	-	-	-	-	-	146	-
Holland city (part)	228	108	-	-	-	-	-	-	120	-
Matthews township	181	109	-	6	-	-	-	-	59	7
Mountain township	141	88	-	-	-	-	-	-	53	-
Mount Vernon township	197	126	-	-	-	-	-	-	71	-
Mount Vernon city	70	52	-	-	-	-	-	-	18	-
Newton township	262	126	-	-	-	-	-	-	136	-
Palarm township	911	510	9	-	-	-	-	-	383	9
Vilonia town (part)	210	194	-	-	-	-	-	-	16	-
Pine Mountain township	1 347	833	-	42	1	-	-	-	460	11
Conway city (part)	205	173	-	-	-	-	-	-	32	-
Mayflower city (part)	58	55	-	-	-	-	-	-	3	-
Union township	557	304	3	-	-	-	-	-	250	-
Twin Groves town (part)	-	-	-	-	-	-	-	-	-	-
Walker township	366	225	8	-	-	-	-	-	130	3
Damascus town (part)	49	43	-	-	-	-	-	-	6	-
Twin Groves town (part)	112	72	6	-	-	-	-	-	34	-
Wilson township	467	288	11	-	-	-	-	-	157	11
Franklin County	7 673	5 852	49	323	37	50	84	9	1 238	31
Alix township	234	166	-	-	-	-	-	-	68	-
Wiederkehr Village city (part)	-	-	-	-	-	-	-	-	-	-
Barham township	61	45	-	-	-	-	-	-	16	-
Black Oak township	84	65	-	-	-	-	-	-	19	-
Boston township	106	66	8	9	-	-	-	-	20	3
Cobb township	-	-	-	-	-	-	-	-	-	-
Cravens township	93	64	-	-	-	-	-	-	29	-
Donald township	245	197	2	-	-	-	-	-	46	-
Branch city (part)	154	137	2	-	-	-	-	-	15	-
Grover township	143	117	-	-	-	-	-	-	26	-
Hogan township	657	441	2	32	-	5	10	-	167	-
Altus city (part)	309	190	-	32	-	5	10	-	72	-
Denning town	114	76	-	-	-	-	-	-	38	-
Wiederkehr Village city (part)	8	2	-	-	-	-	-	-	6	-
Hurricane township	98	73	-	-	-	-	-	-	25	-
Ivy township	236	181	-	-	-	-	-	-	55	-
Limestone township	17	17	-	-	-	-	-	-	-	-
McIlroy township	30	27	-	-	-	-	-	-	3	-
Middle township	416	367	-	8	-	-	-	-	34	7
Mill Creek township	106	79	-	-	-	-	-	-	27	-
Miller township	43	15	-	-	-	-	-	-	28	-
Morgan township	2	2	-	-	-	-	-	-	-	-
Mountain township	143	98	-	-	-	-	-	-	45	-
Mulberry township	163	100	-	-	-	-	-	-	57	6
Prairie township	1 530	1 274	20	78	12	14	12	-	117	3
Branch city (part)	20	10	-	-	-	-	-	-	10	-
Charleston city	1 304	1 111	17	78	12	14	12	-	57	3
Shores township	6	6	-	-	-	-	-	-	-	-
Six Mile township	43	28	-	-	-	-	-	-	15	-

Table 17. **Units in Structure: 2000**—Con.

[Data based on a sample (except Tables 65-68). For information on confidentiality protection, coverage, sampling error, and nonsampling error, see Appendix G.
For location of definitions, see "How to Use This Census Report"]

State County County Subdivision Place	Total housing units	Units in structure								
		1 unit, detached	1 unit, attached	2 to 4 units	5 to 9 units	10 to 19 units	20 to 49 units	50 or more units	Mobile home	Boat, RV, van, etc.
Franklin County—Con.										
Walker township	104	75	-	-	-	-	-	-	29	-
Wallace township	117	98	-	-	-	-	-	-	19	-
Watalula township	204	175	-	-	-	-	-	-	29	-
Weaver township	94	74	-	-	-	-	-	-	14	6
White Oak township	2 381	1 773	17	188	25	24	62	9	277	6
Altus city (part)	69	14	-	-	-	-	-	-	55	-
Ozark city	1 581	1 163	15	188	25	24	60	9	91	6
Wiederkehr Village city (part)	16	14	-	-	-	-	-	-	2	-
White Rock township	46	26	-	-	-	-	-	-	20	-
Wittich township	271	203	-	8	-	7	-	-	53	-
Fulton County	5 973	4 351	67	100	45	20	49	12	1 306	23
Afton township	443	275	8	-	-	-	-	-	160	-
Benton township	1 225	912	16	55	45	6	25	-	163	3
Salem city	778	575	14	52	25	6	25	-	80	1
Big Creek township	310	158	10	8	-	-	-	-	134	-
Cleveland township	209	164	-	-	-	-	-	-	45	-
Fulton township	443	335	5	2	-	-	-	-	101	-
Viola town	181	129	5	2	-	-	-	-	45	-
Mammoth Spring township	1 152	860	13	28	-	9	24	12	202	4
Mammoth Spring city	585	471	13	28	-	9	24	-	36	4
Mount Calm township	75	59	-	-	-	-	-	-	16	-
Myatt township	79	44	-	-	-	-	-	-	35	-
Pleasant Ridge township	893	626	9	7	-	5	-	-	237	9
Ash Flat city (part)	1	1	-	-	-	-	-	-	-	-
Cherokee Village city (part)	401	295	-	-	-	-	-	-	106	-
South Fork township	247	213	-	-	-	-	-	-	34	-
Strawberry township	289	204	6	-	-	-	-	-	72	7
Horseshoe Bend city (part)	5	5	-	-	-	-	-	-	-	-
Union township	138	111	-	-	-	-	-	-	27	-
Vidette township	176	128	-	-	-	-	-	-	48	-
Washington township	170	146	-	-	-	-	-	-	24	-
Wilson township	124	116	-	-	-	-	-	-	8	-
Garland County	44 953	29 009	1 441	2 737	1 663	660	567	1 335	7 363	178
Hale township	8 179	5 706	605	172	66	3	39	25	1 531	32
Hot Springs Village CDP (part)	4 029	3 169	561	149	55	-	26	25	44	-
Mountain Pine city	349	241	6	-	11	3	13	-	75	-
Rockwell CDP (part)	27	27	-	-	-	-	-	-	-	-
Hot Springs township	21 820	13 304	681	2 284	1 393	599	436	1 306	1 761	56
Hot Springs city (part)	18 727	11 828	577	1 932	1 139	552	369	1 244	1 055	31
Lake Hamilton CDP (part)	156	23	37	89	-	-	7	-	-	-
Piney CDP (part)	31	15	-	-	-	-	-	-	16	-
Lake Hamilton township	8 310	5 982	75	227	124	58	92	4	1 678	70
Hot Springs city (part)	-	-	-	-	-	-	-	-	-	-
Lake Hamilton CDP (part)	1 010	551	39	80	85	24	16	-	208	7
Rockwell CDP (part)	1 504	1 232	9	59	25	29	62	4	84	-
Whittington township	6 644	4 017	80	54	80	-	-	-	2 393	20
Fountain Lake town	158	107	-	-	-	-	-	-	51	-
Hot Springs city (part)	-	-	-	-	-	-	-	-	-	-
Hot Springs Village CDP (part)	159	136	-	-	-	-	-	-	23	-
Lonsdale town	52	31	-	-	-	-	-	-	21	-
Piney CDP (part)	1 825	1 007	29	11	4	-	-	-	770	4
Grant County	6 960	4 479	57	125	20	7	20	-	2 238	14
Calvert township	549	306	-	-	-	-	-	-	243	-
Darysaw township	298	187	-	-	-	-	-	-	111	-
Davis township	110	58	-	-	-	-	-	-	52	-
Dekalb township	293	211	6	-	-	-	-	-	75	1
Tull town	170	129	-	-	-	-	-	-	40	1
Fenter township	347	243	2	4	-	-	-	-	98	-
Poyen town	100	81	2	-	-	-	-	-	17	-
Franklin township	145	101	-	-	-	-	-	-	44	-
Madison township	377	232	-	-	-	-	-	-	138	7
Merry Green township	2 743	1 878	27	121	20	7	20	-	668	2
Sheridan city	1 696	1 173	7	121	20	7	20	-	348	-
River township	501	328	11	-	-	-	-	-	162	-
Prattsville town	129	101	-	-	-	-	-	-	28	-
Simpson township	710	372	-	-	-	-	-	-	334	4
Tennessee township	377	234	5	-	-	-	-	-	138	-
Leola town	218	137	-	-	-	-	-	-	81	-
Washington township	510	329	6	-	-	-	-	-	175	-
Greene County	16 161	11 817	157	1 086	222	278	138	73	2 353	37
Blue Cane township	49	49	-	-	-	-	-	-	-	-
Breckenridge township	546	356	6	6	-	-	-	-	178	-
Lafe town	147	108	-	-	-	-	-	-	39	-
Bryan township	115	79	-	-	-	-	-	-	36	-
Cache township	498	410	-	-	-	-	-	-	88	-
Clark township	7 890	5 622	111	830	172	253	136	73	673	20
Paragould city (part)	7 633	5 480	111	830	172	253	136	73	558	20
Collier township	201	155	-	-	-	-	-	-	46	-
Paragould city (part)	35	12	-	-	-	-	-	-	23	-
Crowley township	157	128	5	-	-	-	-	-	24	-
Evening Shade township	32	28	-	-	-	-	-	-	4	-
Friendship township	337	224	-	-	-	-	-	-	113	-
Hays township	41	14	-	-	3	-	-	-	24	-
Hopewell township	125	106	5	-	-	-	-	-	14	-
Hurricane township	749	479	13	69	4	9	2	-	173	-
Marmaduke city	537	357	11	69	4	9	2	-	85	-
Jones township	246	209	-	-	-	-	-	-	37	-
Delaplaine town	55	47	-	-	-	-	-	-	8	-
Lake township	123	98	-	-	-	-	-	-	25	-
Main Shore township	106	83	-	-	-	-	-	-	23	-
Poland township	481	318	-	-	10	-	-	-	153	-
Reynolds township	28	25	3	-	-	-	-	-	-	-
St. Francis township	409	329	6	-	-	-	-	-	74	-
Paragould city (part)	68	68	-	-	-	-	-	-	-	-

Table 17. **Units in Structure: 2000**—Con.

[Data based on a sample (except Tables 65-68). For information on confidentiality protection, coverage, sampling error, and nonsampling error, see Appendix G.
For location of definitions, see "How to Use This Census Report"]

State County County Subdivision Place	Total housing units	Units in structure								
		1 unit, detached	1 unit, attached	2 to 4 units	5 to 9 units	10 to 19 units	20 to 49 units	50 or more units	Mobile home	Boat, RV, van, etc.
Greene County—Con.										
Salem township	375	213	8	-	-	-	-	-	146	8
Shady Grove township	88	73	-	-	-	-	-	-	15	-
Spring Grove township	2 326	1 966	-	172	22	14	-	-	143	9
Paragould city (part)	2 069	1 811	-	169	22	14	-	-	53	-
Sugar Creek township	251	192	-	-	-	-	-	-	59	-
Paragould city (part)	-	-	-	-	-	-	-	-	-	-
Union township	931	637	-	9	11	2	-	-	272	-
Oak Grove Heights town	275	196	-	9	9	2	-	-	59	-
Paragould city (part)	-	-	-	-	-	-	-	-	-	-
Walnut Corner township	57	24	-	-	-	-	-	-	33	-
Hempstead County	10 166	7 167	244	332	88	68	111	63	2 055	38
Bodcaw township	226	183	2	-	-	-	-	-	41	-
Patmos town	24	16	-	-	-	-	-	-	8	-
Bois d'Arc township	458	339	-	3	-	-	-	-	116	-
Fulton city	111	85	-	-	-	-	-	-	26	-
McNab town	14	7	-	-	-	-	-	-	7	-
De Roan township	5 674	4 014	222	319	82	68	111	63	795	-
Hope city	4 234	3 096	200	280	50	67	111	32	398	-
Perrytown city	126	71	2	3	9	1	-	-	40	-
Garland township	170	96	-	-	-	-	-	-	74	-
Mine Creek township	665	444	5	5	-	-	-	-	211	-
Ozan city (part)	11	11	-	-	-	-	-	-	-	-
Noland township	247	165	-	-	-	-	-	-	77	5
Emmet city (part)	15	2	-	-	-	-	-	-	13	-
Ozan township	708	463	2	3	4	-	-	-	222	14
Oakhaven city	26	26	-	-	-	-	-	-	-	-
Ozan city (part)	30	25	-	-	-	-	-	-	5	-
Washington city	97	78	2	3	-	-	-	-	14	-
Redland township	307	234	-	-	-	-	-	-	71	2
McCaskill city	34	23	-	-	-	-	-	-	9	2
Saline township	429	319	5	-	-	-	-	-	98	7
Springhill township	638	463	3	2	-	-	-	-	168	2
Wallaceburg township	424	305	5	-	2	-	-	-	106	6
Blevins city	151	95	-	-	-	-	-	-	56	-
Water Creek township	220	142	-	-	-	-	-	-	76	2
Hot Spring County	13 384	9 446	84	438	163	37	89	15	2 991	121
Antioch township	161	85	-	-	-	-	-	-	76	-
Big Creek township	162	128	-	-	-	-	-	-	34	-
Bismarck township	879	509	11	15	7	-	-	-	301	36
Brown Springs township	87	70	-	-	-	-	-	-	17	-
Butterfield township	600	394	-	-	-	-	-	-	203	3
Malvern city (part)	2	2	-	-	-	-	-	-	-	-
Rockport town (part)	116	81	-	-	-	-	-	-	35	-
Clear Creek township	158	113	-	-	-	-	-	-	45	-
De Roche township	517	282	-	-	-	-	-	-	235	-
Dover township	239	193	-	-	-	-	-	-	46	-
Fenter township	5 631	4 459	68	367	152	27	89	15	452	2
Malvern city (part)	4 187	3 333	63	364	152	27	78	15	155	-
Perla town	69	46	3	-	-	-	-	-	18	2
Rockport town (part)	230	168	-	-	-	-	-	-	62	-
Gifford township	534	323	-	-	-	-	-	-	200	11
Harrison township	92	47	-	-	-	-	-	-	45	-
Henderson township	369	277	-	7	-	-	-	-	85	-
Lone Hill township	300	187	-	5	-	-	-	-	106	2
Magnet township	1 045	748	-	18	4	-	-	-	247	28
Midway township	430	364	-	7	-	10	-	-	49	-
Montgomery township	559	299	-	13	-	-	-	-	215	32
Ouachita township	294	207	-	-	-	-	-	-	84	3
Donaldson town	143	98	-	-	-	-	-	-	45	-
Prairie township	430	254	5	6	-	-	-	-	161	4
Friendship town	85	49	5	4	-	-	-	-	27	-
Saline township	581	322	-	-	-	-	-	-	259	-
Valley township	316	185	-	-	-	-	-	-	131	-
Howard County	6 297	4 451	62	379	44	79	2	19	1 234	27
Blackland township	77	59	-	-	-	-	-	-	18	-
Blue Bayou township	55	40	-	-	-	-	-	-	15	-
Blue Ridge township	86	66	-	-	-	-	-	-	20	-
Brewer township	107	83	-	6	-	-	-	-	18	-
Buck Range township	91	72	-	-	-	-	-	-	19	-
Burg township	20	18	-	-	-	-	-	-	2	-
Center Point township	295	210	-	7	-	-	-	-	78	-
Clay township	82	52	-	-	-	-	-	-	30	-
County Line township	237	171	-	-	-	-	-	-	66	-
Dillard township	133	79	12	-	-	-	-	-	42	-
Duckett township	24	15	-	-	-	-	-	-	5	4
Franklin township	162	79	-	-	-	-	-	-	80	3
Holly Creek township	104	50	-	-	-	-	-	-	54	-
Madison township	761	519	4	41	-	-	-	-	197	-
Dierks city	534	360	4	32	-	-	-	-	138	-
Mineral Springs township	554	410	5	4	20	14	-	-	101	-
Mineral Springs city	511	370	5	4	20	14	-	-	98	-
Mountain township	186	117	-	-	-	-	-	-	64	5
Muddy Fork township	80	47	-	-	-	-	-	-	26	7
Nashville township	2 779	2 016	39	319	24	65	-	19	292	5
Nashville city	2 149	1 476	39	319	24	65	-	19	207	-
Saline township	50	30	-	-	-	-	-	-	20	-
Saratoga township	122	84	-	-	-	-	-	-	38	-
Tollette township	151	118	-	2	-	-	2	-	26	3
Tollette town	151	118	-	2	-	-	2	-	26	3
Umpire township	141	116	2	-	-	-	-	-	23	-
Independence County	14 841	10 806	89	442	166	102	162	41	2 979	54
Ashley township	597	345	15	34	9	-	-	-	183	11
Barren township	519	391	-	16	4	1	-	-	107	-
Cave City city (part)	38	28	-	4	4	1	-	-	1	-

Table 17. **Units in Structure: 2000**—Con.

[Data based on a sample (except Tables 65-68). For information on confidentiality protection, coverage, sampling error, and nonsampling error, see Appendix G.
For location of definitions, see "How to Use This Census Report"]

State County County Subdivision Place	Total housing units	Units in structure								
		1 unit, detached	1 unit, attached	2 to 4 units	5 to 9 units	10 to 19 units	20 to 49 units	50 or more units	Mobile home	Boat, RV, van, etc.
Independence County—Con.										
Big Bottom township	613	436	4	42	13	-	6	-	110	2
Newark city (part)	530	375	4	42	13	-	6	-	88	2
Black River township	107	80	2	-	-	-	-	-	25	-
Cushman township	424	283	4	11	-	2	-	-	121	3
Cushman town (part)	90	54	-	11	-	2	-	-	23	-
Departee township	94	60	-	-	-	-	-	-	34	-
Dota township	358	213	-	-	2	-	-	-	138	5
Fairview township	617	365	-	6	-	-	-	-	246	-
Pleasant Plains town	116	79	-	6	-	-	-	-	31	-
Gainsboro township	417	279	-	2	-	-	-	-	135	1
Greenbrier township	729	517	-	-	-	-	-	-	200	12
Hill township	181	109	-	-	-	-	-	-	72	-
Huff township	244	151	-	15	-	-	-	-	78	-
Jefferson township	124	63	-	-	-	-	-	-	61	-
Liberty township	303	251	-	-	-	-	-	-	44	8
Logan township	55	39	-	-	-	-	-	-	16	-
McHue township	1 606	1 165	-	12	6	5	-	-	408	10
Batesville city (part)	-	-	-	-	-	-	-	-	-	-
Magness township	198	142	-	8	-	-	-	-	48	-
Magness town	88	61	-	-	-	-	-	-	27	-
Marshell township	77	62	-	-	-	-	-	-	13	2
Moorefield township	952	803	10	33	16	-	3	-	87	-
Batesville city (part)	505	442	8	29	16	-	3	-	7	-
Moorefield town	77	70	-	3	-	-	-	-	4	-
Oil Trough township	310	259	7	-	-	-	-	-	44	-
Oil Trough town	107	96	-	-	-	-	-	-	11	-
Relief township	190	130	-	-	-	-	-	-	60	-
Rosie township	233	195	-	-	-	-	-	-	38	-
Ruddell township	4 342	3 365	35	250	114	90	153	41	294	-
Batesville city (part)	3 628	2 885	35	242	106	90	153	41	76	-
Salado township	406	287	-	-	-	-	-	-	119	-
Union township	189	121	-	-	-	-	-	-	68	-
Cushman town (part)	121	80	-	-	-	-	-	-	41	-
Washington township	405	318	8	-	-	-	-	-	79	-
White River township	376	258	4	13	2	4	-	-	95	-
Sulphur Rock town	190	119	4	13	2	4	-	-	48	-
Wycough township	175	119	-	-	-	-	-	-	56	-
Newark city (part)	23	16	-	-	-	-	-	-	7	-
Izard County	6 591	4 724	29	148	65	33	90	-	1 476	26
Athens township	117	73	-	-	-	-	6	-	31	7
Baker township	115	110	-	-	-	-	-	-	5	-
Horseshoe Bend city (part)	23	23	-	-	-	-	-	-	-	-
Oxford city (part)	7	2	-	-	-	-	-	-	5	-
Barren Fork township	227	152	1	4	5	2	-	-	63	-
Mount Pleasant town (part)	123	83	1	4	5	2	-	-	28	-
Big Spring township	90	62	-	-	-	-	-	-	28	-
Bryan township	206	142	-	-	-	-	-	-	64	-
Claiborne township	73	54	-	-	-	-	-	-	19	-
Calico Rock city (part)	-	-	-	-	-	-	-	-	-	-
Drytown township	149	109	-	-	-	-	-	-	40	-
Mount Pleasant town (part)	47	34	-	-	-	-	-	-	13	-
Franklin township	187	145	-	2	-	-	-	-	40	-
Franklin town (part)	93	68	-	2	-	-	-	-	23	-
Horseshoe Bend city (part)	3	3	-	-	-	-	-	-	-	-
Gid township	128	95	-	-	-	-	-	-	33	-
Guion township	76	59	-	4	-	-	-	-	13	-
Guion town	45	36	-	4	-	-	-	-	5	-
Guthrie township	81	64	1	-	-	-	-	-	16	-
Jefferson township	1 509	1 038	7	27	5	4	15	-	413	-
Franklin town (part)	-	-	-	-	-	-	-	-	-	-
Horseshoe Bend city (part)	1 413	953	7	27	5	4	15	-	402	-
Lacrosse township	109	60	-	-	-	-	-	-	47	2
Melbourne city (part)	2	-	-	-	-	-	-	-	2	-
Lafferty township	53	37	-	-	-	-	-	-	16	-
Lunenburg township	84	53	6	-	-	-	-	-	25	-
Mill Creek township	947	708	8	72	44	21	17	-	77	-
Melbourne city (part)	817	605	6	68	44	21	17	-	56	-
Mount Olive township	65	52	-	-	-	-	-	-	13	-
Newburg township	303	214	-	-	7	-	-	-	80	2
Oxford city (part)	8	8	-	-	-	-	-	-	-	-
New Hope township	417	289	-	-	-	-	-	-	123	5
Oxford city (part)	313	229	-	-	-	-	-	-	84	-
Pleasant Hill township	144	95	-	-	-	-	-	-	49	-
Sage township	115	104	-	-	-	-	-	-	11	-
Melbourne city (part)	15	15	-	-	-	-	-	-	-	-
Strawberry township	102	85	-	-	-	-	-	-	17	-
Union township	974	669	6	39	4	-	52	-	197	7
Calico Rock city (part)	522	344	6	39	4	-	52	-	77	-
Pineville town	114	69	-	-	-	-	-	-	45	-
Violet Hill township	154	112	-	-	-	-	-	-	39	3
White River township	166	143	-	-	-	6	-	-	17	-
Jackson County	7 956	6 051	109	658	144	42	35	10	883	24
Barren township	377	278	-	-	-	-	-	-	92	7
Bateman township	18	18	-	-	-	-	-	-	-	-
Newport city (part)	-	-	-	-	-	-	-	-	-	-
Bird township	1 037	915	14	41	4	-	3	-	60	-
Tuckerman city (part)	813	730	9	41	4	-	3	-	26	-
Breckenridge township	246	182	-	-	-	-	-	-	64	-
Tupelo town	95	79	-	-	-	-	-	-	16	-
Weldon town	48	31	-	-	-	-	-	-	17	-
Bryan township	36	26	-	-	-	-	-	-	10	-
Cache township	126	105	-	-	-	-	-	-	21	-
Cow Lake township	224	171	2	8	-	-	-	-	43	-
Beedeville town	60	45	2	8	-	-	-	-	5	-
Glaize township	400	226	8	-	-	-	-	-	160	6
Glass township	528	438	7	14	-	-	-	-	66	3

Table 17. **Units in Structure: 2000**—Con.

[Data based on a sample (except Tables 65-68). For information on confidentiality protection, coverage, sampling error, and nonsampling error, see Appendix G.
For location of definitions, see "How to Use This Census Report"]

State County County Subdivision Place	Total housing units	Units in structure								
		1 unit, detached	1 unit, attached	2 to 4 units	5 to 9 units	10 to 19 units	20 to 49 units	50 or more units	Mobile home	Boat, RV, van, etc.
Jackson County—Con.										
Glass township—Con.										
Swifton city	376	315	5	12	-	-	-	-	43	1
Grubbs township	323	284	2	-	-	-	-	-	37	-
Grubbs town	217	187	2	-	-	-	-	-	28	-
Jefferson township	503	363	-	3	4	-	6	-	125	2
Campbell Station town	110	100	-	-	-	-	-	-	10	-
Diaz city (part)	89	76	-	-	-	-	-	-	11	2
Jacksonport town	124	76	-	-	-	-	-	-	48	-
Tuckerman city (part)	22	9	-	3	4	-	6	-	-	-
Richwoods township	165	142	2	-	-	-	-	-	21	-
Amagon town	49	32	2	-	-	-	-	-	15	-
Union township	3 803	2 790	74	580	127	42	26	10	148	6
Diaz city (part)	449	347	-	25	44	9	-	3	21	-
Newport city (part)	3 037	2 208	74	555	83	33	26	7	51	-
Village township	170	113	-	12	9	-	-	-	36	-
Diaz city (part)	-	-	-	-	-	-	-	-	-	-
Newport city (part)	67	47	-	-	9	-	-	-	11	-
Jefferson County	34 350	24 525	697	1 888	1 159	534	555	524	4 452	16
Barraque township	881	433	3	6	11	4	22	6	394	2
Redfield city	489	321	3	5	11	4	22	3	120	-
Bogy township	67	67	-	-	-	-	-	-	-	-
Bolivar township	341	80	27	-	-	-	-	-	234	-
Dudley Lake township	262	178	7	7	2	-	-	-	68	-
Dunnington township	200	156	4	4	5	-	-	-	31	-
Wabbaseka city	122	98	4	4	5	-	-	-	11	-
Jefferson township	859	497	27	32	-	-	-	-	303	-
Melton township	376	225	-	-	-	-	-	-	151	-
Niven township	780	726	-	14	-	-	-	-	40	-
Old River township	103	55	-	-	-	-	-	-	48	-
Pastoria township	129	106	-	-	-	-	-	-	23	-
Plum Bayou township	800	603	3	42	-	-	9	2	141	-
Altheimer city	484	347	3	42	-	-	9	2	81	-
Sherrill town	57	55	-	-	-	-	-	-	2	-
Richland township	236	180	-	-	7	-	-	-	49	-
Roberts township	224	165	6	4	10	-	-	3	36	-
Humphrey city (part)	198	142	6	4	10	-	-	3	33	-
Spring township	1 148	843	-	7	-	-	-	-	298	-
Talladega township	527	307	-	8	-	-	-	-	212	-
Vaugine township	22 413	16 433	539	1 639	1 096	510	499	505	1 178	14
Pine Bluff city	22 313	16 359	532	1 639	1 096	510	499	505	1 159	14
Victoria township	171	110	-	-	-	-	-	-	61	-
Villemont township	87	16	-	-	-	-	-	-	71	-
Washington township	3 829	2 698	65	120	28	20	25	8	865	-
White Hall city	1 992	1 521	20	108	28	13	25	8	269	-
Whiteville township	917	647	16	5	-	-	-	-	249	-
Johnson County	9 926	7 211	89	694	136	95	44	6	1 618	33
Batson township	116	74	-	-	-	-	-	-	42	-
Dickerson-Hill township	82	63	-	-	-	-	-	-	17	2
Grant township	649	439	7	42	2	11	5	-	143	-
Coal Hill city	502	345	7	40	2	11	5	-	92	-
Hickey township	215	152	-	-	-	-	-	-	63	-
Horsehead township	298	203	-	8	-	-	-	-	87	-
Howell township	492	359	-	4	2	-	-	-	122	5
Knoxville city (part)	206	175	-	1	2	-	-	-	26	2
King township	414	314	-	6	-	-	-	-	94	-
Lee township	103	69	-	-	-	-	-	-	34	-
Low Gap township	57	43	-	2	-	-	-	-	12	-
McKennon township	368	266	7	-	-	-	-	-	95	-
Mulberry township	104	91	-	-	-	-	-	-	13	-
Perry township	429	343	-	-	-	-	-	-	86	-
Pittsburg township	663	455	7	18	14	2	-	-	165	2
Knoxville city (part)	3	1	-	-	-	-	-	-	2	-
Lamar city (part)	380	251	7	16	14	2	-	-	90	-
Prairie township	464	344	-	9	-	-	-	-	111	-
Clarksville city (part)	106	90	-	-	-	-	-	-	16	-
Red Lick township	537	414	-	-	-	-	-	-	101	22
Sherman township	181	154	3	2	-	-	-	-	22	-
Spadra township	4 150	2 969	65	591	118	82	39	6	278	2
Clarksville city (part)	3 122	2 181	62	532	114	82	34	6	111	-
Lamar city (part)	207	132	1	39	4	-	5	-	24	2
Stonewall township	180	160	-	-	-	-	-	-	20	-
Ward township	424	299	-	12	-	-	-	-	113	-
Hartman city	253	181	-	12	-	-	-	-	60	-
Lafayette County	4 560	3 128	48	121	33	7	36	-	1 084	103
Baker township	1 154	917	5	29	11	-	3	-	175	14
Stamps city (part)	987	780	5	18	11	-	3	-	165	5
French township	264	125	15	-	-	-	-	-	119	5
Hadley township	568	383	2	-	7	-	-	-	171	5
Buckner city	156	90	2	-	-	-	-	-	64	-
Stamps city (part)	-	-	-	-	-	-	-	-	-	-
La Grange township	237	149	-	-	-	-	-	-	88	-
Lewisville city (part)	51	32	-	-	-	-	-	-	19	-
Mars Hill township	90	62	-	5	-	-	-	-	23	-
Roane township	737	536	4	21	7	7	24	-	130	8
Bradley city	293	217	2	16	7	7	24	-	20	-
Russell township	88	68	-	-	-	-	-	-	16	4
Steel township	749	525	12	66	4	-	9	-	133	-
Lewisville city (part)	522	400	7	19	-	-	-	-	96	-
Walker Creek township	673	363	10	-	4	-	-	-	229	67
Lawrence County	8 085	6 439	47	355	97	78	100	12	933	24
Annieville township	171	91	-	-	-	-	-	-	76	4
Ashland township	117	85	-	2	-	-	-	-	30	-
Minturn town	56	34	-	2	-	-	-	-	20	-
Black River township	298	206	-	-	-	-	-	-	92	-

Table 17. **Units in Structure: 2000**—Con.

[Data based on a sample (except Tables 65-68). For information on confidentiality protection, coverage, sampling error, and nonsampling error, see Appendix G.
For location of definitions, see "How to Use This Census Report"]

State County County Subdivision Place	Total housing units	Units in structure								
		1 unit, detached	1 unit, attached	2 to 4 units	5 to 9 units	10 to 19 units	20 to 49 units	50 or more units	Mobile home	Boat, RV, van, etc.
Lawrence County—Con.										
Black River township—Con.										
Powhatan town	22	20	-	-	-	-	-	-	2	-
Black Rock township	562	461	5	11	-	-	-	-	85	-
Black Rock city (part)	330	265	3	11	-	-	-	-	51	-
Boas township	1 363	1 155	14	100	33	3	8	-	41	9
Hoxie city	1 259	1 065	14	100	33	3	8	-	27	9
Cache township	57	50	-	-	-	-	-	-	7	-
Campbell township	2 475	1 984	1	196	64	62	86	9	73	-
College City town	83	65	1	7	10	-	-	-	-	-
Walnut Ridge city	2 250	1 794	-	184	54	62	86	9	61	-
Dent township	500	382	12	35	-	11	-	-	60	-
Imboden town	341	256	12	35	-	11	-	-	27	-
Dowell township	174	166	-	-	-	-	-	-	8	-
Duty township	276	242	2	9	-	2	4	-	12	5
Black Rock city (part)	-	-	-	-	-	-	-	-	-	-
Portia town	241	209	2	9	-	2	4	-	10	5
Eaton township	114	84	-	-	-	-	-	3	27	-
Flat Creek township	56	40	-	-	-	-	-	-	16	-
Jesup township	69	54	-	-	-	-	-	-	15	-
Lawrence township	90	85	-	-	-	-	-	-	5	-
Marion township	161	131	5	-	-	-	-	-	25	-
Alicia town	60	49	-	-	-	-	-	-	11	-
Morgan township	287	244	4	-	-	-	-	-	37	2
Lynn town	154	133	-	-	-	-	-	-	19	2
Promised Land township	207	150	-	-	-	-	2	-	55	-
Sedgwick town	47	34	-	-	-	-	-	-	13	-
Reeds Creek township	392	319	2	-	-	-	-	-	71	-
Strawberry town	126	110	-	-	-	-	-	-	16	-
Richwoods township	61	47	-	-	-	-	-	-	14	-
Spring River township	228	156	2	-	-	-	-	-	66	4
Ravenden town (part)	17	17	-	-	-	-	-	-	-	-
Strawberry township	193	138	-	-	-	-	-	-	55	-
Smithville town	44	39	-	-	-	-	-	-	5	-
Thacker township	234	169	-	2	-	-	-	-	63	-
Ravenden town (part)	224	161	-	2	-	-	-	-	61	-
Lee County	4 768	3 342	57	299	200	16	69	15	757	13
Big Creek township	59	50	-	-	-	-	-	-	9	-
Council township	27	27	-	-	-	-	-	-	-	-
Fleener township	181	162	-	-	-	-	-	-	19	-
Hampton township	430	314	-	2	4	-	-	-	108	2
Moro town	118	94	-	-	-	-	-	-	22	2
Hardy township	-	-	-	-	-	-	-	-	-	-
Independence township	2 774	1 791	43	289	196	16	69	15	346	9
Marianna city	2 193	1 335	43	281	196	16	69	15	229	9
Oak Forest township	177	159	5	-	-	-	-	-	13	-
Richland township	372	287	1	-	-	-	-	-	82	2
LaGrange town	60	29	-	-	-	-	-	-	29	2
Rondo town	110	91	1	-	-	-	-	-	18	-
St. Francis township	115	59	-	-	-	-	-	-	56	-
Spring Creek township	285	232	-	8	-	-	-	-	45	-
Aubrey town	109	90	-	-	-	-	-	-	19	-
Texas township	184	143	6	-	-	-	-	-	35	-
Union township	164	118	2	-	-	-	-	-	44	-
Haynes town	73	63	2	-	-	-	-	-	8	-
Lincoln County	4 955	3 042	31	135	39	35	10	3	1 611	49
Auburn township	126	75	2	-	2	-	-	-	47	-
Bartholomew township	365	230	3	-	2	-	-	-	130	-
Cane Creek township	1 727	1 148	4	89	19	5	-	-	454	8
Star City city	980	679	4	89	19	5	-	-	180	4
Choctaw township	352	207	1	-	12	8	-	3	115	6
Grady city	243	145	1	-	12	8	-	-	71	6
Gould township	676	422	8	42	4	22	10	-	168	-
Gould city	594	367	8	42	4	22	10	-	141	-
Kimbrough township	48	37	-	-	-	-	-	-	11	-
Lone Pine township	333	141	7	-	-	-	-	-	183	2
Mill Creek township	131	68	-	-	-	-	-	-	63	-
Owen township	445	240	6	-	-	-	-	-	173	26
Smith township	210	112	-	-	-	-	-	-	91	7
Spring township	324	195	-	-	-	-	-	-	129	-
Wells Bayou township	218	167	-	4	-	-	-	-	47	-
Little River County	6 435	4 476	41	254	97	20	65	19	1 411	52
Arden township	166	127	-	-	-	-	-	-	39	-
Arkinda township	29	23	-	-	-	-	-	-	6	-
Burke township	144	107	-	-	-	-	-	-	37	-
Caney township	258	215	-	-	-	-	-	-	43	-
Cleveland township	426	284	-	-	-	-	-	2	140	-
Wilton town	202	120	-	-	-	-	-	-	82	-
Franklin township	708	346	-	-	-	-	-	-	344	18
Jackson township	880	623	4	48	14	2	5	-	184	-
Foreman city	560	393	3	42	14	2	5	-	101	-
Jeff Davis township	135	100	-	-	-	-	-	-	35	-
Jefferson township	2 396	1 690	31	204	76	18	60	8	300	9
Ashdown city	2 075	1 469	31	195	76	18	60	8	218	-
Jewell township	91	72	-	-	-	-	-	-	19	-
Johnson township	332	262	-	-	-	-	-	9	59	2
Ogden town	104	75	-	-	-	-	-	-	27	2
Lick Creek township	197	113	5	-	7	-	-	-	65	7
Little River township	187	135	1	2	-	-	-	-	37	12
Winthrop city	78	53	-	2	-	-	-	-	23	-
Red River township	240	189	-	-	-	-	-	-	51	-
Richland township	24	21	-	-	-	-	-	-	3	-
Wallace township	222	169	-	-	-	-	-	-	49	4

Table 17. **Units in Structure: 2000**—Con.

[Data based on a sample (except Tables 65-68). For information on confidentiality protection, coverage, sampling error, and nonsampling error, see Appendix G.
For location of definitions, see "How to Use This Census Report"]

State County County Subdivision Place	Total housing units	Units in structure								
		1 unit, detached	1 unit, attached	2 to 4 units	5 to 9 units	10 to 19 units	20 to 49 units	50 or more units	Mobile home	Boat, RV, van, etc.
Logan County	9 942	7 752	64	300	69	40	88	15	1 587	27
Barber township	133	88	-	-	-	-	-	-	45	-
Blue Mountain township	99	66	-	-	-	-	-	-	33	-
Blue Mountain town	65	36	-	-	-	-	-	-	29	-
Boone township	2 492	2 068	-	168	49	11	26	15	155	-
Booneville city	1 857	1 514	-	168	49	11	26	15	74	-
Cane Creek township	260	190	-	-	-	-	-	-	70	-
Cauthron township	119	77	-	5	-	-	-	-	37	-
Clark township	480	431	2	-	-	-	2	-	45	-
Paris city (part)	-	-	-	-	-	-	-	-	-	-
Subiaco town	173	147	2	-	-	-	2	-	22	-
Delaware township	313	196	5	-	-	-	-	-	106	6
Driggs township	236	148	4	-	-	-	-	-	82	2
Ellsworth township	304	240	5	-	-	-	-	-	59	-
Johnson township	111	88	-	-	-	-	-	-	23	-
Logan township	203	161	-	-	4	-	-	-	38	-
Scranton city (part)	-	-	-	-	-	-	-	-	-	-
Mountain township	74	44	-	5	-	-	-	-	25	-
Petit Jean township	152	100	-	-	-	-	-	-	52	-
Reveilee township	683	499	7	8	10	5	-	-	148	6
Magazine city	393	282	6	8	10	5	-	-	76	6
River township	272	213	-	1	-	-	-	-	58	-
Morrison Bluff town	34	28	-	-	-	-	-	-	6	-
Scranton city (part)	105	80	-	1	-	-	-	-	24	-
Roseville township	112	80	-	-	-	-	-	-	32	-
Shoal Creek township	403	282	6	-	-	-	-	-	108	7
Short Mountain township	2 348	1 840	29	111	6	24	60	-	272	6
Paris city (part)	1 685	1 340	19	111	6	24	60	-	125	-
Six Mile township	479	422	-	2	-	-	-	-	55	-
Caulksville town	102	100	-	-	-	-	-	-	2	-
Ratcliff city	94	70	-	2	-	-	-	-	22	-
Sugar Creek township	183	141	-	-	-	-	-	-	42	-
Tomlinson township	168	134	-	-	-	-	-	-	34	-
Washburn township	318	244	6	-	-	-	-	-	68	-
Lonoke County	20 749	14 856	112	1 006	227	83	108	16	4 274	67
Butler township	798	436	-	-	-	-	-	-	362	-
Carlisle township	1 206	918	-	70	36	8	8	-	166	-
Carlisle city	1 022	774	-	70	36	8	8	-	126	-
Caroline township	1 180	769	-	20	-	-	-	-	389	2
Austin city (part)	239	161	-	10	-	-	-	-	68	-
Cabot city (part)	-	-	-	-	-	-	-	-	-	-
Ward city (part)	216	147	-	4	-	-	-	-	63	2
Cleveland township	123	62	-	-	-	-	-	-	61	-
Crooked Creek township	340	255	6	7	2	-	-	-	70	-
Allport town	60	48	2	2	-	-	-	-	8	-
Humnoke city	130	93	4	5	2	-	-	-	26	-
Dortch township	57	51	-	-	-	-	-	-	6	-
Scott CDP (part)	11	5	-	-	-	-	-	-	6	-
Eagle township	353	265	-	-	-	-	-	-	88	-
Fletcher township	84	64	1	-	-	-	-	-	19	-
Furlow township	375	185	-	-	-	-	-	-	190	-
Goodrum township	820	602	18	9	-	-	-	-	191	-
Gray township	1 287	643	8	-	-	-	-	-	627	9
Gum Woods township	1 385	1 059	-	170	13	4	9	8	122	-
England city	1 303	996	-	163	13	4	9	8	110	-
Hamilton township	94	52	-	-	-	-	-	-	42	-
Indian Bayou township	141	137	2	-	-	-	-	-	2	-
Coy town	50	46	2	-	-	-	-	-	2	-
Isbell township	111	74	-	-	-	-	-	-	37	-
Lafayette township	137	117	2	-	-	-	-	-	18	-
Keo town	110	90	2	-	-	-	-	-	18	-
Lonoke township	2 025	1 639	21	144	23	8	34	-	156	-
Lonoke city	1 703	1 366	21	144	23	8	34	-	107	-
Magness township	757	534	3	9	-	-	-	-	196	15
Cabot city (part)	145	135	-	2	-	-	-	-	8	-
Oak Grove township	1 255	888	12	14	-	-	-	-	341	-
Cabot city (part)	54	54	-	-	-	-	-	-	-	-
Pettus township	66	53	-	-	-	-	-	-	13	-
Prairie township	151	111	-	-	-	-	-	-	40	-
Pulaski township	182	136	-	7	-	-	-	-	34	5
Richwoods township	89	82	-	-	-	-	-	-	7	-
Scott township	31	15	-	-	-	-	-	-	16	-
Totten township	140	72	-	-	-	-	-	-	68	-
Walls township	53	27	-	-	-	-	-	-	26	-
Ward township	1 273	724	6	46	9	30	18	2	435	3
Ward city (part)	836	456	4	46	9	30	18	2	268	3
Williams township	134	96	-	-	-	-	-	-	38	-
York township	6 102	4 790	33	510	144	33	39	6	514	33
Austin city (part)	5	5	-	-	-	-	-	-	-	-
Cabot city (part)	5 532	4 420	20	492	144	33	39	6	345	33
Madison County	6 537	4 928	31	101	55	34	45	15	1 259	69
Alabam township	518	440	-	-	-	-	-	-	73	5
Bohannon township	184	145	7	-	-	-	-	-	21	11
Boston township	123	95	5	-	-	-	-	-	23	-
Bowen township	231	164	-	-	-	-	-	-	53	14
California township	462	307	-	-	6	-	6	-	143	-
Hilburn township	217	157	2	2	-	-	-	3	46	7
St. Paul town	74	57	2	2	-	-	-	3	10	-
Japton township	194	150	-	-	-	-	-	-	44	-
Kentucky township	136	114	-	-	-	-	-	-	22	-
Kings River township	347	271	2	2	-	-	-	-	70	2
Lamar township	337	216	-	-	-	-	-	-	121	-
Lincoln township	127	97	-	-	-	-	-	-	30	-
Marble township	163	137	-	-	-	-	-	-	26	-
Mill Creek township	338	260	-	-	-	-	-	-	65	13
Prairie township	566	436	7	2	-	-	-	-	121	-
Hindsville town	28	11	-	2	-	-	-	-	15	-

Table 17. **Units in Structure: 2000**—Con.

[Data based on a sample (except Tables 65-68). For information on confidentiality protection, coverage, sampling error, and nonsampling error, see Appendix G.
For location of definitions, see "How to Use This Census Report"]

State County County Subdivision Place	Total housing units	Units in structure								
		1 unit, detached	1 unit, attached	2 to 4 units	5 to 9 units	10 to 19 units	20 to 49 units	50 or more units	Mobile home	Boat, RV, van, etc.
Madison County—Con.										
Purdy township	220	149	-	-	-	-	-	-	71	-
Richland township	195	142	-	-	-	-	-	-	53	-
Valley township	222	167	-	-	-	-	-	-	55	-
Venus township	112	63	4	-	-	-	-	-	39	6
War Eagle township	1 511	1 166	4	88	49	34	39	12	119	-
Huntsville city	865	644	4	65	32	34	35	12	39	-
Wharton Creek township	187	140	-	2	-	-	-	-	34	11
White River township	147	112	-	5	-	-	-	-	30	-
Marion County	8 235	5 976	81	253	111	18	41	6	1 624	125
Bearden township	43	37	-	-	-	-	-	-	6	-
Big Creek township	6	6	-	-	-	-	-	-	-	-
Big Springs township	114	81	-	-	-	6	-	-	27	-
Blythe township	356	249	8	8	-	-	-	-	85	6
Pyatt town	126	100	2	-	-	-	-	-	24	-
Buffalo township	56	49	-	-	-	-	-	-	7	-
Cedar Creek township	36	15	-	-	-	-	-	-	21	-
Crockett township	63	40	-	5	-	-	-	-	10	8
Crooked Creek township	291	245	2	-	-	-	-	-	44	-
De Soto township	167	127	-	-	-	-	-	-	40	-
Dodd City township	221	128	-	-	-	-	-	-	83	10
Franklin township	286	230	-	-	-	-	-	-	52	4
Hampton township	132	106	-	-	-	-	-	-	22	4
Independence township	93	60	-	-	-	-	-	-	33	-
James Creek township	1 649	1 230	23	71	72	4	19	-	217	13
Bull Shoals city	1 198	877	16	71	72	4	19	-	139	-
Jefferson township	37	37	-	-	-	-	-	-	-	-
Keesee township	304	176	6	-	-	-	-	-	112	10
Keeter township	110	82	-	-	-	-	-	-	20	8
Liberty township	83	74	-	-	-	-	-	-	9	-
North Fork township	483	363	-	9	-	-	-	-	83	28
North Joe Burleson township	69	51	-	-	-	-	-	-	18	-
Prairie township	181	143	-	5	-	-	-	-	33	-
South Joe Burleson township	54	45	-	-	-	-	-	-	9	-
Sugarloaf township	195	165	-	-	-	-	-	-	30	-
Summit township	686	428	14	18	9	-	-	3	207	7
Summit city	253	129	-	5	9	-	-	-	110	-
Yellville city (part)	144	115	12	8	-	-	-	-	9	-
Union township	777	567	11	41	17	-	8	-	133	-
Yellville city (part)	471	338	11	41	17	-	8	-	56	-
Water Creek township	345	176	-	-	-	-	-	-	149	20
White River township	1 398	1 066	17	96	13	8	14	3	174	7
Flippin city	653	445	15	96	13	8	14	3	53	6
Miller County	17 727	12 108	288	1 054	508	617	138	396	2 534	84
Beech township	1 360	853	11	9	4	-	-	-	464	19
Fouke town	357	189	4	9	4	-	-	-	148	3
Cleveland township	978	565	-	-	-	-	-	-	410	3
Cut Off township	90	59	-	-	-	-	-	-	21	10
Days Creek township	368	232	-	-	-	-	-	-	136	-
Garland township	13 911	9 667	273	1 045	504	617	138	396	1 236	35
Texarkana city (part)	11 782	8 400	273	1 040	498	617	138	396	387	33
Homan township	96	88	-	-	-	-	-	-	8	-
Texarkana city (part)	-	-	-	-	-	-	-	-	-	-
Red River township	211	158	1	-	-	-	-	-	37	15
Garland town	159	126	1	-	-	-	-	-	32	-
Sulphur township	713	486	3	-	-	-	-	-	222	2
Mississippi County	22 310	14 766	535	3 285	460	183	110	50	2 917	4
Big Lake township	1 758	1 191	27	133	19	5	-	4	379	-
Manila city	1 308	894	19	123	19	5	-	4	244	-
Bowen township	1 846	905	20	333	12	18	-	-	558	-
Gosnell city (part)	1 563	770	20	293	12	18	-	-	450	-
Burdette township	149	113	-	-	-	-	-	-	36	-
Burdette town	59	51	-	-	-	-	-	-	8	-
Canadian township	191	141	3	12	-	-	-	-	35	-
Carson township	140	109	4	12	-	-	-	-	15	-
Marie town	42	21	4	12	-	-	-	-	5	-
Chickasawba township	9 341	6 243	273	1 764	344	124	79	27	487	-
Blytheville city (part)	8 520	5 683	271	1 744	335	124	79	27	257	-
Gosnell city (part)	-	-	-	-	-	-	-	-	-	-
Clear Lake township	354	295	-	-	-	-	-	-	59	-
Blytheville city (part)	12	12	-	-	-	-	-	-	-	-
Dyess township	362	255	-	-	9	-	-	-	98	-
Dyess town	214	131	-	-	9	-	-	-	74	-
Fletcher township	634	436	18	63	4	-	-	-	111	2
Luxora town	536	365	18	63	4	-	-	-	84	2
Victoria town	32	28	-	-	-	-	-	-	4	-
Golden Lake township	460	342	18	68	-	-	-	2	30	-
Wilson town	392	281	18	68	-	-	-	2	23	-
Half Moon Lake township	261	141	-	3	-	-	-	-	117	-
Gosnell city (part)	-	-	-	-	-	-	-	-	-	-
Hector township	376	292	-	20	-	2	-	-	62	-
Dell town	125	103	-	13	-	2	-	-	7	-
Little River township	493	285	11	-	-	-	-	-	197	-
Etowah town	152	76	-	-	-	-	-	-	76	-
McGavock township	317	209	2	8	8	2	12	-	76	-
Joiner city	232	165	-	3	-	-	-	-	64	-
Monroe township	4 043	2 679	135	775	55	15	5	16	363	-
Keiser city	335	272	5	36	3	-	-	-	19	-
Osceola city	3 537	2 274	130	739	52	15	5	16	306	-
Neal township	1 116	834	24	89	2	17	14	1	133	2
Leachville city	881	660	16	89	2	17	14	1	80	2
Scott township	246	156	-	5	-	-	-	-	85	-
Bassett town	84	67	-	-	-	-	-	-	17	-
Swayne township	39	33	-	-	-	-	-	-	6	-
Whitton township	184	107	-	-	7	-	-	-	70	-
Birdsong town	23	12	-	-	3	-	-	-	8	-

Table 17. **Units in Structure: 2000**—Con.

[Data based on a sample (except Tables 65-68). For information on confidentiality protection, coverage, sampling error, and nonsampling error, see Appendix G.
For location of definitions, see "How to Use This Census Report"]

State County County Subdivision Place	Total housing units	Units in structure								
		1 unit, detached	1 unit, attached	2 to 4 units	5 to 9 units	10 to 19 units	20 to 49 units	50 or more units	Mobile home	Boat, RV, van, etc.
Monroe County	5 067	3 367	96	400	69	19	77	6	987	46
Brinkley township	1 868	1 215	44	260	43	17	31	6	241	11
Brinkley city (part)	1 692	1 084	44	260	43	17	31	6	200	7
Brown township	-	-	-	-	-	-	-	-	-	-
Cache township	1 031	710	23	82	22	-	3	-	185	6
Clarendon city	896	620	23	82	22	-	3	-	146	-
Cleburne township	56	38	-	-	-	-	-	-	18	-
Cypress Ridge township	161	115	-	7	-	-	-	-	39	-
Dixon township	130	83	4	-	-	-	-	-	43	-
Brinkley city (part)	-	-	-	-	-	-	-	-	-	-
Duncan township	672	434	22	36	4	2	36	-	133	5
Holly Grove city	333	208	13	25	4	2	34	-	47	-
Greenfield township	126	74	-	-	-	-	-	-	49	3
Fargo town	52	25	-	-	-	-	-	-	27	-
Hindman township	57	37	3	-	-	-	-	-	17	-
Jackson township	283	189	-	-	-	-	-	-	84	10
Keevil township	109	94	-	-	-	-	-	-	15	-
Montgomery-Smalley township	185	114	-	5	-	-	-	-	66	-
Pine Ridge township	51	37	-	-	-	-	-	-	14	-
Raymond township	47	30	-	5	-	-	-	-	12	-
Richland township	112	73	-	-	-	-	7	-	21	11
Brinkley city (part)	26	16	-	-	-	-	7	-	3	-
Roc Roe township	179	124	-	5	-	-	-	-	50	-
Roe town	62	48	-	-	-	-	-	-	14	-
Montgomery County	5 048	3 235	30	50	13	14	18	3	1 623	62
Big Fork township	97	75	-	-	-	-	-	-	17	5
Caddo township	207	137	4	-	-	-	-	-	62	4
Black Springs town	56	48	-	-	-	-	-	-	8	-
Caney township	257	110	-	-	-	-	-	-	147	-
Center township	783	496	-	-	-	-	-	-	284	3
Gap township	287	175	-	-	-	-	-	-	105	7
Laverna township	133	74	-	-	-	-	-	-	53	6
Mazarn township	115	66	-	-	-	-	-	-	49	-
Parks township	158	82	-	-	-	-	-	-	71	5
Pencil Bluff township	181	153	-	-	-	-	-	-	28	-
Polk township	388	321	5	2	2	-	-	-	58	-
Oden town	93	83	-	-	-	-	-	-	10	-
South Fork township	1 182	773	11	46	-	10	2	3	326	11
Mount Ida city	473	344	6	46	-	10	2	3	58	4
Sulphur township	302	180	10	-	-	-	-	-	101	11
Walnut township	279	172	-	-	6	-	-	-	94	7
Washita township	289	181	-	-	-	-	-	-	108	-
Womble township	390	240	-	2	5	4	16	-	120	3
Norman town	222	134	-	2	5	4	16	-	58	3
Nevada County	4 751	3 356	68	170	59	37	9	8	1 006	38
Alabama township	180	139	6	-	-	-	-	-	35	-
Albany township	285	204	-	5	-	-	-	-	76	-
Boughton township	214	123	-	-	-	-	-	-	91	-
Caney township	291	201	-	-	-	-	-	-	90	-
Cale town	37	33	-	-	-	-	-	-	4	-
Rosston town	115	66	-	-	-	-	-	-	49	-
Emmet township	297	189	-	14	2	-	-	-	92	-
Emmet city (part)	210	140	-	14	-	-	-	-	56	-
Georgia township	125	109	-	-	-	-	-	-	16	-
Jackson township	94	51	-	6	-	-	-	-	27	10
Leake township	74	44	-	-	-	-	-	-	30	-
Missouri township	2 183	1 568	46	139	57	37	9	8	309	10
Prescott city	1 642	1 164	46	122	57	37	9	8	191	8
Parker township	281	184	-	4	-	-	-	-	89	4
Bodcaw town	74	52	-	4	-	-	-	-	18	-
Redland township	208	169	-	-	-	-	-	-	39	-
Taylor township	354	261	14	2	-	-	-	-	73	4
Willisville town	86	65	-	2	-	-	-	-	19	-
Union township	165	114	2	-	-	-	-	-	39	10
Bluff City town	90	64	2	-	-	-	-	-	24	-
Reader town (part)	11	11	-	-	-	-	-	-	-	-
Newton County	4 316	3 359	49	43	14	26	76	2	717	30
Big Creek township	149	131	-	-	-	-	-	-	18	-
Boston township	62	52	-	-	-	-	-	-	10	-
Grove township	373	266	4	20	-	-	4	-	79	-
Western Grove town	187	133	4	16	-	-	4	-	30	-
Hasty township	135	98	3	-	-	-	-	-	34	-
Hickory Grove township	71	65	-	-	-	-	-	-	6	-
Hudson township	193	162	-	-	-	-	-	-	24	7
Jackson township	789	566	16	16	8	19	51	-	109	4
Jasper city	255	140	-	16	8	19	51	-	21	-
Jefferson township	181	150	6	-	-	-	-	2	22	1
Jones township	24	20	-	-	-	-	-	-	4	-
Kentucky township	37	32	-	-	-	-	-	-	2	3
Lincoln township	113	98	-	-	-	-	-	-	15	-
Low Gap township	184	145	-	-	-	-	-	-	39	-
Marble Falls township	410	311	8	-	-	7	19	-	65	-
Murray township	124	100	2	3	-	-	-	-	15	4
Osage township	128	108	-	-	-	-	2	-	18	-
Pleasant Hill township	231	191	-	-	2	-	-	-	38	-
Plumlee township	151	135	-	-	-	-	-	-	16	-
Polk township	147	112	-	-	-	-	-	-	30	5
Ponca township	109	95	-	-	-	-	-	-	14	-
Prairie township	94	69	2	-	-	-	-	-	23	-
Richland township	150	99	-	-	-	-	-	-	51	-
Van Buren township	85	65	-	2	4	-	-	-	10	4
White township	376	289	8	2	-	-	-	-	75	2
Ouachita County	13 450	9 822	198	961	317	76	134	77	1 833	32
Bethesda township	131	113	7	-	-	-	-	-	11	-
Bradley township	914	578	4	135	15	13	17	2	150	-

Table 17. **Units in Structure: 2000**—Con.

[Data based on a sample (except Tables 65-68). For information on confidentiality protection, coverage, sampling error, and nonsampling error, see Appendix G.
For location of definitions, see "How to Use This Census Report"]

State County County Subdivision Place	Total housing units	Units in structure								
		1 unit, detached	1 unit, attached	2 to 4 units	5 to 9 units	10 to 19 units	20 to 49 units	50 or more units	Mobile home	Boat, RV, van, etc.
Ouachita County—Con.										
Bradley township—Con.										
East Camden town	389	217	4	119	15	13	17	2	2	-
Bragg township	180	131	-	-	-	-	-	-	49	-
Bridge Creek township	327	238	-	21	25	-	-	-	43	-
Carroll township	89	70	-	-	-	-	-	-	19	-
Cleveland township	137	102	3	-	-	-	-	-	32	-
Ecore Fabre township	5 047	3 558	130	670	212	50	92	62	273	-
Camden city (part)	4 512	3 157	130	649	173	50	92	62	199	-
Freeo township	236	186	-	-	-	-	-	-	50	-
Jefferson township	120	91	3	-	-	-	-	-	26	-
Lafayette township	2 830	2 299	19	61	34	-	15	7	390	5
Camden city (part)	1 779	1 570	11	45	34	-	15	7	92	5
Liberty township	67	55	-	-	-	-	-	-	12	-
Marion township	329	215	-	-	-	-	-	-	114	-
Red Hill township	594	436	11	5	-	-	-	2	140	-
Chidester city	175	150	-	1	-	-	-	-	24	-
Reader town (part)	33	28	3	-	-	-	-	2	-	-
River township	26	20	-	-	-	-	-	-	6	-
Smackover township	716	567	13	44	9	-	2	-	75	6
Stephens city	501	396	13	42	9	-	2	-	33	6
Union township	693	496	8	19	22	13	8	4	113	10
Bearden city	499	328	8	19	22	13	8	4	97	-
Valley township	571	372	-	6	-	-	-	-	193	-
Washington township	443	295	-	-	-	-	-	-	137	11
Louann town	95	74	-	-	-	-	-	-	21	-
Perry County	4 702	3 132	60	82	8	9	33	2	1 323	53
Aplin township	141	124	-	-	-	-	-	-	17	-
Casa township	265	177	2	4	-	4	-	2	74	2
Casa town	91	72	-	-	-	-	-	-	19	-
Cherry Hill township	131	104	-	-	-	-	2	-	25	-
Fourche Lafave township	735	491	6	61	8	5	31	-	133	-
Perryville city	622	419	6	61	8	5	31	-	92	-
Houston township	327	185	4	-	-	-	-	-	124	14
Houston town	93	75	2	-	-	-	-	-	16	-
Kenney township	59	44	-	-	-	-	-	-	15	-
Lake township	295	206	-	8	-	-	-	-	78	3
Perry town	133	88	-	8	-	-	-	-	37	-
Maumelle township	184	153	-	-	-	-	-	-	31	-
New Tennessee township	112	68	8	-	-	-	-	-	27	9
Perry township	370	229	5	-	-	-	-	-	136	-
Bigelow town	149	113	-	-	-	-	-	-	36	-
Fourche town	23	12	-	-	-	-	-	-	11	-
Petit Jean township	183	146	-	-	-	-	-	-	32	5
Adona town	84	79	-	-	-	-	-	-	5	-
Rankin township	766	513	7	7	-	-	-	-	232	7
Rose Creek township	112	70	2	-	-	-	-	-	40	-
Tyler township	154	103	8	-	-	-	-	-	43	-
Union township	370	226	6	2	-	-	-	-	131	5
Union Valley township	162	136	-	-	-	-	-	-	18	8
Wye township	336	157	12	-	-	-	-	-	167	-
Phillips County	10 859	7 555	417	1 268	144	103	138	10	1 190	34
Big Creek township	223	155	-	-	-	-	-	-	68	-
Cleburne township	289	214	6	-	10	-	-	-	59	-
Cleveland township	127	104	-	-	-	-	-	-	23	-
Cypress township	79	79	-	-	-	-	-	-	-	-
Hickory Ridge township	769	604	18	27	9	2	31	3	75	-
Marvell city	599	495	14	27	7	2	31	3	20	-
Hicksville township	117	82	-	-	-	-	-	-	35	-
Hornor township	4 434	3 169	180	609	70	8	31	-	348	19
Helena city (part)	63	39	-	7	-	-	17	-	-	-
West Helena city (part)	3 510	2 659	163	518	40	8	7	-	115	-
Lake township	27	25	-	-	-	-	-	-	2	-
Marion township	277	199	2	9	-	-	-	-	67	-
Mooney township	153	98	2	2	2	-	-	-	49	-
St. Francis township	2 717	1 653	206	603	47	69	32	5	102	-
Helena city (part)	2 633	1 580	206	603	47	69	32	5	91	-
West Helena city (part)	-	-	-	-	-	-	-	-	-	-
Spring Creek township	779	565	-	-	-	-	-	-	209	5
Lake View city (part)	2	2	-	-	-	-	-	-	-	-
Lexa city	139	109	-	-	-	-	-	-	30	-
Tappan township	868	608	3	18	6	24	44	2	153	10
Elaine city	360	245	3	18	6	22	20	-	45	1
Lake View city (part)	222	129	-	-	-	2	24	2	56	9
Pike County	5 536	3 761	16	132	74	24	11	-	1 455	63
Antoine township	366	237	-	9	4	-	-	-	111	5
Brewer township	108	78	-	-	-	-	-	-	30	-
Clark township	1 475	925	-	72	27	13	4	-	430	4
Glenwood city	764	505	-	66	27	13	4	-	147	2
Eagle township	112	64	-	-	-	-	-	-	48	-
Missouri township	413	317	-	8	8	-	-	-	75	5
Delight city	169	136	-	2	8	-	-	-	23	-
Mountain township	137	93	-	-	-	-	-	-	44	-
Muddy Fork township	145	118	-	-	-	-	-	-	27	-
Pike City township	130	78	-	-	-	-	-	-	52	-
Saline township	239	151	-	2	-	-	-	-	79	7
Self Creek township	402	295	-	-	2	-	-	-	104	1
Daisy town	109	64	-	-	-	-	-	-	45	-
Thompson township	1 294	979	14	39	33	11	7	-	179	32
Murfreesboro city	830	637	8	36	33	11	7	-	91	7
White township	367	207	-	-	-	-	-	-	160	-
Wolf Creek township	348	219	2	2	-	-	-	-	116	9
Antoine town	80	64	-	-	-	-	-	-	16	-

Table 17. **Units in Structure: 2000**—Con.

[Data based on a sample (except Tables 65-68). For information on confidentiality protection, coverage, sampling error, and nonsampling error, see Appendix G.
For location of definitions, see "How to Use This Census Report"]

State County County Subdivision Place	Total housing units	Units in structure								
		1 unit, detached	1 unit, attached	2 to 4 units	5 to 9 units	10 to 19 units	20 to 49 units	50 or more units	Mobile home	Boat, RV, van, etc.
Poinsett County	11 051	7 875	156	1 191	118	44	94	9	1 556	8
Bolivar township	1 814	1 187	18	125	17	14	13	4	436	-
Harrisburg city	919	625	12	117	4	14	13	4	130	-
Dobson township	140	100	-	-	-	-	-	-	38	2
Greenfield township	569	364	-	-	-	-	-	-	205	-
Greenwood township	1 195	852	28	171	8	-	3	-	133	-
Lepanto city	884	607	25	161	8	-	3	-	80	-
Little River township	1 828	1 220	40	308	22	-	9	5	224	-
Marked Tree city	1 238	750	35	308	22	-	9	5	109	-
Lunsford township	176	105	-	7	-	-	-	-	64	-
Owen township	361	297	5	4	-	-	-	-	55	-
Fisher town	123	90	2	4	-	-	-	-	27	-
Waldenburg town	38	30	-	-	-	-	-	-	8	-
Scott township	462	338	-	-	-	-	-	-	124	-
Tyronza township	498	365	12	30	7	4	21	-	59	-
Tyronza town	393	272	12	30	7	4	21	-	47	-
West Prairie township	443	372	9	11	-	-	-	-	51	-
Weiner city	339	281	6	11	-	-	-	-	41	-
Willis township	3 565	2 675	44	535	64	26	48	-	167	6
Trumann city	3 011	2 238	38	531	64	26	48	-	66	-
Polk County	9 236	6 734	109	235	55	73	65	-	1 874	91
Acorn township	633	429	-	-	12	-	-	-	188	4
Mena city (part)	37	8	-	-	-	-	-	-	29	-
Big Fork township	95	88	-	-	-	-	-	-	7	-
Cedar township	57	48	-	-	-	-	-	-	9	-
Center township	3 408	2 715	59	179	32	60	27	-	320	16
Mena city (part)	2 681	2 177	54	179	32	60	27	-	152	-
Cove township	639	461	2	14	2	-	-	-	153	7
Hatfield town	188	150	-	12	2	-	-	-	23	1
Eagle township	263	184	5	-	-	-	-	-	66	8
Faulkner township	-	-	-	-	-	-	-	-	-	-
Freedom township	222	160	15	-	-	-	-	-	47	-
Fulton township	301	240	6	-	-	-	-	-	46	9
Gap Springs township	90	83	-	-	-	-	-	-	5	2
Mill Creek township	84	60	-	-	-	-	-	-	24	-
Mountain township	273	212	-	-	-	-	-	-	61	-
Ouachita township	401	280	-	7	-	-	-	-	102	12
Ozark township	1 051	596	14	18	-	13	34	-	367	9
Grannis city	250	151	3	-	-	-	24	-	72	-
Wickes town	257	147	4	15	-	-	10	-	77	4
Potter township	740	509	-	4	9	-	-	-	217	1
Mena city (part)	26	26	-	-	-	-	-	-	-	-
Rich Mountain township	89	67	-	-	-	-	-	-	22	-
White township	890	602	8	13	-	-	4	-	240	23
Cove town	184	113	8	8	-	-	4	-	51	-
Vandervoort town	49	42	-	-	-	-	-	-	7	-
Pope County	22 851	15 690	236	1 719	819	621	115	116	3 479	56
Bayliss township	304	245	14	-	-	-	-	-	45	-
Burnett township	149	103	-	-	-	-	-	-	46	-
Center township	231	146	-	-	-	-	-	-	85	-
Clark township	1 255	991	4	32	-	-	-	-	219	9
London city	414	335	-	8	-	-	-	-	69	2
Convenience township	406	226	-	-	-	-	-	-	180	-
Dover township	2 129	1 612	17	95	6	21	1	4	371	2
Dover city	583	403	14	71	6	21	1	2	65	-
Freeman township	62	45	-	-	-	-	-	-	17	-
Galla township	1 395	983	2	18	-	-	-	-	375	17
Pottsville town	520	388	2	11	-	-	-	-	119	-
Russellville city (part)	183	86	-	-	-	-	-	-	97	-
Griffin township	413	282	-	-	-	-	-	-	129	2
Gum Log township	526	384	11	-	-	-	-	-	131	-
Illinois township	11 084	7 168	171	1 470	792	591	110	112	659	11
Russellville city (part)	10 031	6 467	170	1 448	792	591	110	112	330	11
Jackson township	519	384	6	3	-	-	-	-	126	-
Hector town	204	158	6	3	-	-	-	-	37	-
Liberty township	373	231	-	-	-	-	-	-	142	-
Martin township	654	376	-	-	-	-	-	-	273	5
Moreland township	250	181	-	-	-	-	-	-	64	5
Phoenix township	126	81	-	-	-	-	-	-	45	-
Smyrna township	74	65	-	-	-	-	-	-	9	-
Valley township	1 030	842	-	-	-	-	-	-	188	-
Wilson township	1 871	1 345	11	101	21	9	4	-	375	5
Atkins city	1 221	954	11	101	21	9	4	-	121	-
Prairie County	4 790	3 292	36	165	37	48	32	12	1 092	76
Belcher township	69	69	-	-	-	-	-	-	-	-
Bullard township	77	60	-	-	-	-	-	-	17	-
Calhoun township	255	149	-	-	-	-	-	-	96	10
Center township	221	122	-	6	6	9	-	-	78	-
Hazen city (part)	-	-	-	-	-	-	-	-	-	-
Des Arc township	161	120	-	-	-	-	-	-	19	22
Hazen township	931	764	5	38	13	3	8	7	91	2
Hazen city (part)	731	603	5	38	13	3	8	-	59	2
Hickory Plain township	283	182	-	-	-	6	-	-	88	7
Lower Surrounded Hill township	358	226	-	2	-	-	-	-	118	12
Fredonia (Biscoe) town	198	131	-	2	-	-	-	-	65	-
Roc Roe township	228	161	4	-	-	-	-	-	61	2
Ulm town	92	65	-	-	-	-	-	-	25	2
Tyler township	134	124	-	-	-	-	-	-	5	5
Union township	45	26	13	-	-	-	-	-	6	-
Upper Surrounded Hill township	45	40	-	-	-	-	-	-	5	-
Watensaw township	845	549	7	26	10	17	15	5	200	16
De Valls Bluff town	407	229	7	26	10	17	15	-	100	3
Hazen city (part)	-	-	-	-	-	-	-	-	-	-
White River township	1 138	700	7	93	8	13	9	-	308	-
Des Arc city	851	535	7	82	8	13	9	-	197	-

Table 17. **Units in Structure: 2000**—Con.

[Data based on a sample (except Tables 65-68). For information on confidentiality protection, coverage, sampling error, and nonsampling error, see Appendix G.
For location of definitions, see "How to Use This Census Report"]

State County County Subdivision Place	Total housing units	Units in structure								
		1 unit, detached	1 unit, attached	2 to 4 units	5 to 9 units	10 to 19 units	20 to 49 units	50 or more units	Mobile home	Boat, RV, van, etc.
Pulaski County	161 135	105 300	4 184	12 040	8 718	7 253	4 035	8 446	10 941	218
Big Rock township	95 818	60 728	1 818	7 397	5 660	5 524	3 210	5 878	5 503	100
Alexander town (part)	91	51	-	-	-	-	-	3	37	-
Cammack Village city	400	394	6	-	-	-	-	-	-	-
College Station CDP	291	226	-	33	-	-	-	-	32	-
Hensley CDP	85	50	-	-	-	-	-	-	35	-
Little Rock city	84 888	53 123	1 754	7 234	5 640	5 488	3 191	5 875	2 564	19
Parkers-Iron Springs CDP	1 571	961	18	63	13	5	7	-	504	-
Sweet Home CDP	469	376	-	8	-	-	-	-	78	7
Woodson CDP	179	116	-	-	-	-	-	-	63	-
Wrightsville city	299	245	4	16	-	-	-	-	34	-
Hill township	65 317	44 572	2 366	4 643	3 058	1 729	825	2 568	5 438	118
Gibson CDP	1 751	1 530	5	49	12	-	-	4	151	-
Gravel Ridge CDP	1 289	995	-	25	17	38	35	85	94	-
Jacksonville city	11 849	6 632	1 456	1 017	492	263	308	542	1 102	37
McAlmont CDP	772	575	20	9	-	8	-	7	138	15
Maumelle city	4 238	3 252	118	217	129	61	94	312	38	17
North Little Rock city	27 562	19 526	549	2 565	1 856	944	201	1 373	533	15
Scott CDP (part)	29	29	-	-	-	-	-	-	-	-
Sherwood city	9 200	6 617	102	688	512	388	167	245	481	-
Randolph County	8 268	6 360	103	593	19	27	49	2	1 081	34
Baker township	34	29	-	-	-	-	-	-	5	-
Bristow township	130	116	-	-	-	-	-	-	14	-
Butler township	32	17	8	-	-	-	-	-	7	-
Columbia township	365	267	-	-	5	-	-	-	93	-
Current River township	233	211	-	2	-	-	-	-	16	4
Biggers town	149	133	-	2	-	-	-	-	14	-
Dalton township	149	115	-	4	-	-	-	-	30	-
Demun township	3 395	2 611	78	541	14	23	31	-	97	-
Pocahontas city	2 913	2 232	78	515	14	23	31	-	20	-
East Roanoke township	215	200	-	-	-	-	-	-	15	-
Eleven Point township	162	117	-	-	-	-	-	-	45	-
Foster township	244	184	-	9	-	-	-	-	51	-
Ingram township	129	97	-	-	-	-	-	-	32	-
Jackson township	114	71	-	-	-	-	-	-	43	-
Janes Creek township	358	260	-	-	-	-	-	-	88	10
Ravenden Springs town	75	61	-	-	-	-	-	-	14	-
Little Black township	283	180	-	-	-	-	-	-	99	4
O'Kean township	146	122	-	-	-	-	-	-	24	-
O'Kean town	90	76	-	-	-	-	-	-	14	-
Reyno township	276	203	4	25	-	2	-	2	36	4
Reyno town	229	173	2	25	-	2	-	2	23	2
Richardson township	354	267	-	10	-	2	18	-	57	-
Maynard town (part)	187	141	-	7	-	2	18	-	19	-
Running Lake township	66	66	-	-	-	-	-	-	-	-
Shiloh township	432	340	4	-	-	-	-	-	76	12
Siloam township	219	126	8	2	-	-	-	-	83	-
Maynard town (part)	16	14	-	-	-	-	-	-	2	-
Spring River township	147	109	-	-	-	-	-	-	38	-
Union township	104	71	-	-	-	-	-	-	33	-
Warm Springs township	108	82	-	-	-	-	-	-	26	-
Water Valley township	164	126	-	-	-	-	-	-	38	-
West Roanoke township	358	329	-	-	-	-	-	-	29	-
Wiley township	51	44	1	-	-	-	-	-	6	-
St. Francis County	11 242	7 453	197	1 092	242	78	100	107	1 959	14
Black Fish township	50	39	11	-	-	-	-	-	-	-
Franks township	370	281	-	-	-	-	-	-	89	-
Forrest City city (part)	-	-	-	-	-	-	-	-	-	-
Garland township	887	521	23	104	52	6	24	-	157	-
Hughes city	762	421	23	100	52	6	24	-	136	-
Goodwin township	224	163	7	6	-	-	-	-	48	-
Griggs township	364	240	3	-	-	-	-	-	118	3
Madison city (part)	-	-	-	-	-	-	-	-	-	-
Widener town	131	95	3	-	-	-	-	-	33	-
Heth township	350	188	4	-	7	-	-	-	145	6
Johnson township	768	519	-	22	-	-	-	-	227	-
L'Anguille township	325	177	-	5	-	-	-	-	143	-
Madison township	6 168	4 216	139	905	183	66	74	107	477	1
Forrest City city (part)	5 163	3 521	125	833	179	66	62	101	276	-
Madison city (part)	417	272	4	68	4	-	12	6	51	-
Prairie township	577	395	8	25	-	6	2	-	137	4
Palestine city	323	204	-	23	-	6	2	-	88	-
Telico township	943	540	2	25	-	-	-	-	376	-
Caldwell town	200	103	-	4	-	-	-	-	93	-
Colt city	184	110	2	3	-	-	-	-	69	-
Forrest City city (part)	-	-	-	-	-	-	-	-	-	-
Wheatley township	216	174	-	-	-	-	-	-	42	-
Wheatley city	176	146	-	-	-	-	-	-	30	-
Saline County	33 825	23 066	223	786	411	276	228	140	8 592	103
Banner township	2 151	1 323	17	-	-	-	-	-	811	-
East End CDP (part)	1 870	1 159	17	-	-	-	-	-	694	-
Bauxite township	9 909	7 745	117	574	285	262	175	82	642	27
Bauxite town (part)	172	128	2	-	-	-	-	-	42	-
Benton city	9 291	7 374	113	574	277	262	175	82	407	27
Beaver township	1 111	698	2	-	-	-	-	-	385	26
Bryant township	3 358	2 149	12	133	109	12	23	9	903	8
Alexander town (part)	-	-	-	-	-	-	-	-	-	-
Bauxite town (part)	-	-	-	-	-	-	-	-	-	-
Bryant city (part)	2 772	1 959	6	133	109	12	23	9	513	8
Dyer township	407	313	-	-	-	-	-	-	94	-
Fairplay township	837	507	-	6	-	-	-	-	319	5
Haskell township	1 180	641	6	-	-	-	-	-	531	2
Haskell city	774	374	3	-	-	-	-	-	397	-
Holland township	273	171	-	-	-	-	-	-	100	2
Hurricane township	1 254	461	17	-	-	-	-	-	776	-
East End CDP (part)	111	52	-	-	-	-	-	-	59	-

Table 17. **Units in Structure: 2000**—Con.

[Data based on a sample (except Tables 65-68). For information on confidentiality protection, coverage, sampling error, and nonsampling error, see Appendix G.
For location of definitions, see "How to Use This Census Report"]

State County County Subdivision Place	Total housing units	Units in structure								
		1 unit, detached	1 unit, attached	2 to 4 units	5 to 9 units	10 to 19 units	20 to 49 units	50 or more units	Mobile home	Boat, RV, van, etc.
Saline County—Con.										
Jefferson township	125	71	-	-	-	-	-	-	54	-
Kentucky township	268	199	-	-	-	-	-	-	69	-
Liberty township	304	204	-	-	-	-	-	-	100	-
Marble township	1 911	1 782	12	15	-	-	30	49	23	-
Hot Springs Village CDP (part)	907	794	12	7	-	-	30	49	15	-
Newcomb township	336	211	5	-	-	-	-	-	120	-
Otter township	3 479	1 863	15	30	-	-	-	-	1 567	4
Alexander town (part)	2	2	-	-	-	-	-	-	-	-
East End CDP (part)	199	18	-	-	-	-	-	-	181	-
Shannon Hills city	781	601	-	-	-	-	-	-	178	2
Owen township	2 823	1 820	-	8	-	-	-	-	987	8
Alexander town (part)	215	12	-	-	-	-	-	-	203	-
Bryant city (part)	1 052	886	-	-	-	-	-	-	158	8
Salem township	2 744	2 171	16	15	12	-	-	-	522	8
Salem CDP	1 102	1 000	8	9	-	-	-	-	85	-
Shaw township	437	251	-	5	-	-	-	-	181	-
Smith township	459	224	-	-	-	-	-	-	225	10
Traskwood township	280	145	2	-	5	2	-	-	125	1
Traskwood town	214	116	2	-	-	2	-	-	93	1
Union township	179	117	2	-	-	-	-	-	58	2
Scott County	4 924	3 431	50	197	54	49	36	20	1 041	46
Black Fork township	48	35	-	-	-	-	-	-	13	-
Blansett township	127	66	-	-	-	-	-	-	43	18
Brawley township	82	32	-	-	-	-	-	-	48	2
Cauthron township	52	39	-	-	-	-	-	-	13	-
Cedar township	49	44	-	-	-	-	-	-	-	5
Coal township	104	88	-	-	-	-	-	-	16	-
Denton township	167	85	-	-	-	-	-	-	82	-
Hickman township	2 170	1 492	31	164	51	42	36	20	319	15
Waldron city	1 555	1 037	31	164	51	35	36	14	187	-
Hon township	175	119	-	-	-	-	-	-	56	-
Hunt township	114	76	-	-	-	-	-	-	38	-
James township	39	31	-	-	-	-	-	-	8	-
Jones township	50	40	-	-	-	-	-	-	10	-
Keener township	85	80	-	-	-	-	-	-	5	-
La Fave township	42	35	-	-	-	-	-	-	7	-
Lafayette township	43	43	-	-	-	-	-	-	-	-
Lamb township	150	110	-	-	-	-	-	-	40	-
Lewis township	566	386	12	16	3	7	-	-	142	-
Mansfield city (part)	186	118	1	16	3	7	-	-	41	-
Little Texas township	13	8	-	-	-	-	-	-	5	-
Mill Creek township	152	103	-	12	-	-	-	-	37	-
Mountain township	206	159	7	-	-	-	-	-	40	-
Mount Pleasant township	204	143	-	5	-	-	-	-	56	-
Oliver township	30	17	-	-	-	-	-	-	13	-
Parks township	121	82	-	-	-	-	-	-	39	-
Tate township	37	24	-	-	-	-	-	-	7	6
Tomlinson township	98	94	-	-	-	-	-	-	4	-
Searcy County	4 292	3 252	33	61	34	4	85	4	791	28
Bear Creek No. 4 township	443	327	-	-	-	-	-	-	112	4
Marshall city (part)	-	-	-	-	-	-	-	-	-	-
Bear Creek No. 5 township	421	259	6	28	9	-	72	4	43	-
Marshall city (part)	417	255	6	28	9	-	72	4	43	-
Bear Creek No. 6 township	474	408	-	6	-	-	1	-	59	-
Marshall city (part)	289	239	-	6	-	-	1	-	43	-
Calf Creek township	201	163	-	-	-	-	-	-	34	4
Long Creek township	238	196	2	-	-	-	-	-	40	-
Big Flat town (part)	-	-	-	-	-	-	-	-	-	-
Mount Pleasant township	312	262	2	-	-	-	-	-	48	-
Oxley township	228	176	-	2	-	-	-	-	50	-
Prairie township	240	172	3	-	2	-	2	-	61	-
Pindall town	46	37	1	-	-	-	-	-	8	-
Red River township	153	122	-	-	-	-	-	-	31	-
Rock Creek township	276	175	-	-	-	-	-	-	97	4
St. Joe township	200	146	-	3	-	-	-	-	47	4
St. Joe town (part)	44	32	-	-	-	-	-	-	10	2
Shady Grove township	115	79	4	-	-	2	-	-	22	8
Spring township	221	186	2	2	-	-	-	-	31	-
Marshall city (part)	2	-	2	-	-	-	-	-	-	-
Tomahawk township	293	233	4	2	-	-	-	-	52	2
Gilbert town	32	21	4	-	-	-	-	-	7	-
St. Joe town (part)	10	10	-	-	-	-	-	-	-	-
Wileys Cove township	477	348	10	18	23	2	10	-	64	2
Leslie city	281	191	8	16	23	2	10	-	29	2
Sebastian County	49 311	34 001	1 142	4 170	1 504	2 291	1 166	2 238	2 760	39
Bass Little township	821	673	-	-	-	-	-	4	144	-
Greenwood city (part)	105	105	-	-	-	-	-	-	-	-
Beverly township	221	157	-	-	-	-	-	-	64	-
Big Creek township	1 235	983	11	43	8	18	-	-	168	4
Lavaca city	727	557	11	43	6	18	-	-	88	4
Bloomer township	363	288	-	-	-	-	-	-	75	-
Center township	3 204	2 672	56	163	24	53	22	49	165	-
Greenwood city (part)	2 563	2 113	56	163	24	53	22	49	83	-
Cole township	732	563	4	-	-	-	22	3	138	2
Hackett city	286	223	2	-	-	-	-	-	59	2
Dayton township	241	156	-	-	-	-	-	-	85	-
Diamond township	525	356	-	8	6	-	-	-	149	6
Huntington city	293	205	-	8	6	-	-	-	74	-
Mansfield city (part)	10	2	-	-	-	-	-	-	5	3
Fort Chaffee UT	-	-	-	-	-	-	-	-	-	-
Barling city (part)	-	-	-	-	-	-	-	-	-	-
Fort Smith city (part)	-	-	-	-	-	-	-	-	-	-
Hartford township	558	415	2	3	2	-	-	-	133	3
Hartford city	354	283	2	3	2	-	-	-	61	3
Island township	150	115	-	-	-	9	-	-	26	-

Table 17. **Units in Structure: 2000**—Con.

[Data based on a sample (except Tables 65-68). For information on confidentiality protection, coverage, sampling error, and nonsampling error, see Appendix G.
For location of definitions, see "How to Use This Census Report"]

State County County Subdivision Place	Total housing units	Units in structure								
		1 unit, detached	1 unit, attached	2 to 4 units	5 to 9 units	10 to 19 units	20 to 49 units	50 or more units	Mobile home	Boat, RV, van, etc.
Sebastian County—Con.										
Jim Fork township	351	277	-	-	-	-	-	-	72	2
Midland town	116	98	-	-	-	-	-	-	16	2
Lon Norris township	2 791	2 091	45	128	22	353	29	62	61	-
Fort Smith city (part)	2 578	1 924	45	118	22	353	29	62	25	-
Marion township	1 279	1 094	29	24	-	-	-	-	131	1
Bonanza town	211	159	5	4	-	-	-	-	42	1
Fort Smith city (part)	87	87	-	-	-	-	-	-	-	-
Mississippi township	469	319	2	-	-	-	-	-	148	-
Mont Sandels township	1 921	1 300	10	67	78	46	-	40	377	3
Barling city (part)	1 699	1 159	10	67	76	46	-	40	301	-
Central City town	222	141	-	-	2	-	-	-	76	3
Prairie township	341	299	-	-	-	-	-	-	42	-
Rogers township	417	297	-	-	-	-	-	-	120	-
Sugarloaf township	603	469	2	25	-	4	-	-	101	2
Mansfield city (part)	310	237	-	25	-	4	-	-	44	-
Upper township	32 688	21 153	981	3 709	1 364	1 808	1 093	2 080	484	16
Fort Smith city (part)	32 688	21 153	981	3 709	1 364	1 808	1 093	2 080	484	16
Washburn township	184	155	-	-	-	-	-	-	29	-
White Oak township	217	169	-	-	-	-	-	-	48	-
Sevier County	6 434	4 604	57	244	38	41	44	5	1 365	36
Bear Creek township	2 767	1 938	16	194	25	39	38	-	506	11
De Queen city (part)	2 027	1 491	16	194	25	39	38	-	224	-
Ben Lomond township	121	101	-	-	-	-	-	-	16	4
Ben Lomond town	65	59	-	-	-	-	-	-	6	-
Buckhorn township	48	38	-	-	-	-	-	-	10	-
Clear Creek township	1 281	939	8	36	13	2	-	-	274	9
Horatio city	435	289	8	36	13	2	-	-	84	3
Jefferson township	68	43	-	-	-	-	-	-	25	-
Mill Creek township	46	29	-	-	-	-	-	-	17	-
Mineral township	461	282	3	3	-	-	-	-	166	7
Gillham town	92	65	-	3	-	-	-	-	24	-
Monroe township	472	380	7	-	-	-	6	5	74	-
De Queen city (part)	79	68	-	-	-	-	6	5	-	-
Paraclifta township	176	135	3	2	-	-	-	-	33	3
Red Colony township	632	465	10	9	-	-	-	-	146	2
Lockesburg town	327	229	4	6	-	-	-	-	86	2
Saline township	151	109	-	-	-	-	-	-	42	-
Washington township	211	145	10	-	-	-	-	-	56	-
Sharp County	9 342	7 250	245	216	39	28	69	-	1 363	132
Big Creek township	192	147	-	-	-	-	-	-	45	-
Cave township	1 078	765	8	70	22	18	30	-	161	4
Cave City city (part)	793	554	8	67	22	18	30	-	92	2
Cherokee township	2 574	2 247	204	30	7	-	-	-	86	-
Cherokee Village city (part)	2 429	2 167	204	29	7	-	-	-	22	-
Highland city (part)	70	45	-	1	-	-	-	-	24	-
Davidson township	71	57	-	-	-	-	-	-	14	-
East Sullivan township	169	121	-	-	-	-	-	-	48	-
Hardy township	807	684	3	32	7	2	15	-	53	11
Hardy city	491	412	1	29	7	2	15	-	23	2
Highland city (part)	2	-	-	-	-	-	-	-	2	-
Highland township	497	359	9	1	-	-	-	-	119	9
Cherokee Village city (part)	-	-	-	-	-	-	-	-	-	-
Highland city (part)	426	313	-	1	-	-	-	-	105	7
Jackson township	210	158	-	3	3	-	-	-	42	4
Williford town	50	42	-	-	-	-	-	-	6	2
Lave Creek township	158	106	2	-	-	-	-	-	42	8
Lower North township	244	212	-	-	-	-	-	-	25	7
Morgan township	133	92	-	-	-	-	-	-	28	13
North Big Rock township	112	65	-	-	-	-	-	-	43	4
North Lebanon township	47	32	-	-	-	-	-	-	15	-
North Union township	90	65	-	-	-	-	-	-	23	2
Ozark township	555	434	2	-	-	-	-	-	99	20
Piney Fork township	505	385	2	10	-	-	-	-	88	20
Evening Shade town	247	219	-	6	-	-	-	-	20	2
Richwoods township	831	589	10	70	-	8	24	-	127	3
Ash Flat city (part)	497	324	10	70	-	8	24	-	61	-
Horseshoe Bend city (part)	-	-	-	-	-	-	-	-	-	-
Scott township	202	123	-	-	-	-	-	-	79	-
South Big Rock township	77	55	-	-	-	-	-	-	22	-
South Lebanon township	78	49	-	-	-	-	-	-	29	-
South Union township	185	131	2	-	-	-	-	-	45	7
Strawberry township	100	57	-	-	-	-	-	-	32	11
Upper North township	114	91	-	-	-	-	-	-	22	1
Washington township	114	68	-	-	-	-	-	-	40	6
West Sullivan township	199	158	3	-	-	-	-	-	36	2
Sidney town	95	83	-	-	-	-	-	-	10	2
Stone County	5 715	4 007	47	138	14	-	39	2	1 426	42
Arbana township	309	211	-	-	8	-	-	-	78	12
Mountain View city (part)	15	15	-	-	-	-	-	-	-	-
Blue Mountain township	1 783	1 262	42	106	4	-	39	2	320	8
Mountain View city (part)	1 427	1 009	42	106	4	-	39	2	225	-
Bryan township	136	57	-	-	-	-	-	-	79	-
Farris township	149	114	-	5	-	-	-	-	30	-
Flag township	80	62	-	-	-	-	-	-	18	-
Franklin township	242	178	-	3	-	-	-	-	55	6
Harris township	577	414	-	14	-	-	-	-	139	10
Mountain View city (part)	-	-	-	-	-	-	-	-	-	-
Jones township	40	33	-	-	-	-	-	-	7	-
Liberty township	193	131	-	-	-	-	-	-	62	-
Locust Grove township	89	64	3	-	-	-	-	-	22	-
Marcella township	127	106	-	-	-	-	-	-	21	-
Northwest township	202	157	-	-	-	-	-	-	43	2
Fifty-Six city	84	59	-	-	-	-	-	-	25	-
Optimus township	128	112	-	-	-	-	-	-	16	-
Red River township	85	53	-	-	-	-	-	-	32	-

Table 17. **Units in Structure: 2000**—Con.

[Data based on a sample (except Tables 65-68). For information on confidentiality protection, coverage, sampling error, and nonsampling error, see Appendix G.
For location of definitions, see "How to Use This Census Report"]

State County County Subdivision Place	Total housing units	Units in structure								
		1 unit, detached	1 unit, attached	2 to 4 units	5 to 9 units	10 to 19 units	20 to 49 units	50 or more units	Mobile home	Boat, RV, van, etc.
Stone County—Con.										
Red Stripe township	145	83	-	-	-	-	-	-	62	-
Richwoods township	230	148	-	2	-	-	-	-	80	-
Roasting Ear township	60	34	-	5	-	-	-	-	21	-
Smart township	82	41	-	-	-	-	-	-	41	-
Sylamore township	322	244	-	3	-	-	-	-	73	2
Timbo township	119	76	-	-	-	-	-	-	43	-
Turkey Creek township	169	121	2	-	-	-	-	-	46	-
Union township	315	245	-	-	2	-	-	-	66	2
Washington township	72	33	-	-	-	-	-	-	39	-
Wilson township	61	28	-	-	-	-	-	-	33	-
Union County	20 676	14 431	213	861	559	178	114	77	4 207	36
Boone township	237	172	-	-	-	-	-	-	62	3
Cornie township	160	108	-	-	-	-	-	-	52	-
El Dorado township	12 911	9 143	173	823	546	178	109	74	1 851	14
El Dorado city	9 915	7 277	159	809	542	171	109	74	774	-
Franklin township	1 097	669	2	-	3	-	-	-	421	2
Calion city	283	185	2	-	3	-	-	-	93	-
Garner township	197	146	-	-	-	-	-	-	49	2
Harrison township	410	274	-	-	-	-	-	3	133	-
Henderson township	387	280	-	3	-	-	-	-	104	-
Junction City city	298	210	-	3	-	-	-	-	85	-
Jackson township	340	205	-	-	-	-	-	-	135	-
Johnson township	653	370	7	-	-	-	-	-	273	3
Lapile township	1 384	946	14	-	-	-	5	-	419	-
Felsenthal town	265	122	3	-	-	-	-	-	140	-
Huttig city	322	252	-	-	-	-	-	-	70	-
Strong city	297	230	5	-	-	-	-	-	62	-
Norphlet township	755	598	1	-	2	-	-	-	150	4
Norphlet city	356	262	-	-	2	-	-	-	92	-
Smackover township	1 229	951	16	35	8	-	-	-	219	-
Smackover city	924	745	14	35	8	-	-	-	122	-
Tubal township	184	92	-	-	-	-	-	-	84	8
Van Buren township	243	174	-	-	-	-	-	-	69	-
Wesson township	184	108	-	-	-	-	-	-	76	-
Wilmington township	305	195	-	-	-	-	-	-	110	-
Van Buren County	9 164	6 155	231	324	85	133	91	56	2 033	56
Archey Valley township	106	88	-	-	-	-	-	-	18	-
Barnett township	306	226	-	3	10	-	-	-	67	-
Damascus town (part)	103	79	-	3	10	-	-	-	11	-
Bradley township	462	301	-	-	-	-	-	-	161	-
Cadron township	89	56	-	-	-	-	-	-	33	-
Cargile township	202	139	-	-	-	-	-	-	63	-
Choctaw township	683	509	9	3	5	-	-	-	151	6
Clinton city (part)	62	54	5	3	-	-	-	-	-	-
Craig township	324	253	4	-	-	-	-	-	66	1
Culpepper township	283	198	-	14	-	-	-	-	71	-
Davis township	582	335	4	-	-	-	-	-	243	-
Griggs township	1 782	1 241	2	61	36	7	54	3	365	13
Clinton city (part)	1 040	726	2	61	36	7	54	3	151	-
Hartsugg township	88	75	-	-	-	-	-	-	10	3
Holley township	245	170	-	-	-	-	-	-	72	3
Indian Rock township	1 279	765	168	84	34	126	37	53	8	4
Fairfield Bay city (part)	1 254	744	168	80	34	126	37	53	8	4
Liberty township	122	86	2	-	-	-	-	-	29	5
Linn Creek township	208	161	-	-	-	-	-	-	47	-
Mountain township	125	104	-	-	-	-	-	-	21	-
Red River township	659	415	-	-	-	-	-	-	244	-
Fairfield Bay city (part)	382	206	-	-	-	-	-	-	176	-
Union township	949	530	35	159	-	-	-	-	220	5
Fairfield Bay city (part)	265	75	31	155	-	-	-	-	4	-
Shirley town	171	127	2	4	-	-	-	-	38	-
Washington township	368	271	4	-	-	-	-	-	78	15
Wheeler township	302	232	3	-	-	-	-	-	66	1
Washington County	64 330	40 584	1 901	6 275	3 004	4 235	1 303	1 273	5 643	112
Boston township	156	104	-	-	2	-	-	-	44	6
Brush Creek township	1 008	690	5	33	-	-	-	-	280	-
Cane Hill township	560	380	9	2	-	2	-	-	162	5
Center township	1 334	973	35	45	-	-	-	-	278	3
Cove Creek township	270	195	3	2	-	-	-	-	70	-
Crawford township	356	280	-	2	-	-	-	-	74	-
Durham township	360	234	7	1	5	-	-	-	113	-
Dutch Mills township	147	102	2	-	-	-	-	-	43	-
Elkins township	525	491	5	14	6	-	-	-	9	-
Elkins city	525	491	5	14	6	-	-	-	9	-
Elm Springs township	713	540	6	22	-	2	-	-	143	-
Elm Springs city (part)	406	320	6	16	-	2	-	-	62	-
Farmington township	1 426	1 085	61	230	19	-	2	-	29	-
Farmington city	1 426	1 085	61	230	19	-	2	-	29	-
Fayetteville township	25 326	12 663	1 010	3 066	2 137	3 384	1 226	985	847	8
Fayetteville city	25 326	12 663	1 010	3 066	2 137	3 384	1 226	985	847	8
Goshen township	679	568	8	9	6	2	-	-	84	2
Goshen town	309	274	2	9	6	2	-	-	16	-
Greenland township	877	645	26	19	6	-	-	-	175	6
Greenland city	372	291	20	16	6	-	-	-	36	3
Harmon township	521	429	-	-	-	-	-	-	92	-
Illinois township	269	171	7	-	-	-	-	-	89	2
Johnson township	1 292	843	102	180	12	16	-	-	139	-
Johnson city	976	585	102	172	12	16	-	-	89	-
Lees Creek township	251	181	-	-	-	-	-	-	68	2
Lincoln township	810	611	8	53	30	14	12	-	82	-
Lincoln city	810	611	8	53	30	14	12	-	82	-
Litteral township	593	396	-	17	-	-	-	-	180	-
Marrs Hill township	318	256	3	-	-	-	-	-	59	-
Morrow township	183	133	-	4	2	-	-	-	44	-
Prairie township	1 378	1 178	2	36	-	5	-	7	142	8

Table 17. **Units in Structure: 2000**—Con.

[Data based on a sample (except Tables 65-68). For information on confidentiality protection, coverage, sampling error, and nonsampling error, see Appendix G.
For location of definitions, see "How to Use This Census Report"]

State County County Subdivision Place	Total housing units	Units in structure								
		1 unit, detached	1 unit, attached	2 to 4 units	5 to 9 units	10 to 19 units	20 to 49 units	50 or more units	Mobile home	Boat, RV, van, etc.
Washington County—Con.										
Prairie Grove township	1 584	1 286	15	80	33	13	-	2	151	4
Prairie Grove city	1 059	901	11	80	33	13	-	-	21	-
Price township	163	130	-	-	-	-	-	-	33	-
Reed township	206	147	3	-	-	-	-	-	56	-
Rheas Mill township	206	154	2	-	-	-	-	-	50	-
Richland township	389	296	-	-	-	-	-	-	93	-
Springdale township	17 405	11 657	539	2 352	739	797	61	279	936	45
Springdale city (part)	16 234	10 730	533	2 331	722	790	61	279	743	45
Starr Hill township	496	313	6	-	-	-	-	-	174	3
Tontitown township	498	390	7	11	-	-	2	-	88	-
Tontitown city	379	300	4	4	-	-	2	-	69	-
Valley township	550	379	-	9	-	-	-	-	162	-
Vineyard township	150	117	-	-	-	-	-	-	29	4
Wedington township	139	90	-	-	-	-	-	-	47	2
West Fork township	1 357	1 076	22	59	7	-	-	-	189	4
West Fork city	812	717	20	48	7	-	-	-	18	2
Wheeler township	524	377	6	23	-	-	-	-	118	-
White River township	353	280	-	-	-	-	-	-	71	2
Winslow township	637	502	2	6	-	-	-	-	121	6
Winslow city	182	157	-	3	-	-	-	-	22	-
Wyman township	321	242	-	-	-	-	-	-	79	-
White County	27 613	17 881	356	1 487	430	698	307	263	6 080	111
Albion township	122	80	-	-	-	-	-	-	42	-
Antioch township	233	151	-	-	-	-	-	-	82	-
Bald Knob township	1 957	1 231	13	151	3	27	22	5	472	33
Bald Knob city	1 409	894	13	146	3	27	22	5	280	19
Big Creek township	695	475	3	5	24	-	-	-	187	1
Pangburn city	349	241	3	5	24	-	-	-	76	-
Cadron township	164	88	7	-	-	-	-	-	63	6
Cane township	504	270	2	6	-	-	-	-	224	2
Chrisp township	273	220	-	-	-	-	-	-	53	-
Clay township	268	164	-	-	-	-	-	-	100	4
Cleveland township	52	43	-	-	-	-	-	-	9	-
Coffey township	309	106	-	-	-	-	-	-	203	-
Coldwell township	268	155	-	-	-	-	-	-	113	-
Crosby township	146	51	-	-	-	-	-	-	95	-
Cypert township	133	61	-	-	-	-	-	-	72	-
Denmark township	261	157	-	-	-	-	-	-	98	6
Des Arc township	350	244	-	8	-	-	-	-	98	-
Dogwood township	270	194	2	-	2	-	-	-	71	1
Griffithville town	119	88	2	-	2	-	-	-	26	1
El Paso township	329	187	-	-	-	-	-	-	142	-
Francure township	168	95	-	-	-	-	-	-	73	-
Georgetown town	80	62	-	-	-	-	-	-	18	-
Garner township	227	116	5	-	-	-	-	-	103	3
Garner town	126	68	-	-	-	-	-	-	58	-
Gravel Hill township	118	41	6	-	-	-	-	-	71	-
Gray township	8 261	5 655	248	814	272	403	222	237	405	5
Kensett city (part)	29	25	-	-	-	-	-	-	4	-
Searcy city (part)	6 653	4 384	235	793	272	403	222	237	102	5
Gum Springs township	1 277	901	9	24	51	174	-	21	97	-
Searcy city (part)	760	484	-	16	35	174	-	21	30	-
Guthrie township	400	158	-	-	-	-	-	-	235	7
Harrison township	2 340	1 407	16	47	26	3	-	-	815	26
Judsonia city (part)	785	583	8	36	26	3	-	-	127	2
Hartsell township	264	148	-	-	-	-	-	-	116	-
Higginson township	464	283	-	-	-	-	-	-	181	-
Higginson town	164	110	-	-	-	-	-	-	54	-
Searcy city (part)	-	-	-	-	-	-	-	-	-	-
Jackson township	167	121	-	-	-	-	-	-	46	-
Jefferson township	173	93	-	-	-	-	-	-	80	-
Joy township	172	78	-	-	-	-	-	-	94	-
Kensett township	953	577	11	86	17	11	8	-	238	5
Kensett city (part)	752	456	11	86	17	11	8	-	158	5
Searcy city (part)	2	2	-	-	-	-	-	-	-	-
Kentucky township	456	330	6	-	-	-	-	-	120	-
Rose Bud town	176	156	-	-	-	-	-	-	20	-
Liberty township	804	503	-	41	4	7	8	-	240	1
Bradford city	386	272	-	34	4	7	8	-	61	-
McRae township	562	333	2	13	10	16	-	-	188	-
McRae city	301	187	2	9	10	16	-	-	77	-
Marion township	172	141	-	-	-	-	-	-	31	-
Letona town	92	74	-	-	-	-	-	-	18	-
Marshall township	347	205	-	-	-	-	-	-	142	-
Mount Pisgah township	53	32	-	8	-	-	-	-	13	-
Red River township	199	120	-	-	-	-	-	-	79	-
Judsonia city (part)	-	-	-	-	-	-	-	-	-	-
West Point town	67	37	-	-	-	-	-	-	30	-
Royal township	266	163	-	-	-	-	-	-	95	8
Russell township	283	162	7	18	16	2	2	-	73	3
Russell town	125	59	7	18	15	2	2	-	19	3
Union township	2 848	2 123	19	266	5	55	45	-	335	-
Beebe city	2 128	1 631	19	253	5	33	37	-	150	-
Velvet Ridge township	243	170	-	-	-	-	-	-	73	-
Walker township	62	49	-	-	-	-	-	-	13	-
Woodruff County	4 089	2 934	32	243	101	47	73	7	648	4
Augusta township	1 432	1 079	8	116	27	-	46	4	152	-
Augusta city	1 153	903	8	116	27	-	46	4	49	-
Patterson town (part)	-	-	-	-	-	-	-	-	-	-
Barnes township	81	41	-	-	-	-	-	-	40	-
McCrory city (part)	-	-	-	-	-	-	-	-	-	-
Cache township	72	61	2	-	2	-	-	-	7	-
Caney township	157	131	-	-	-	-	-	-	26	-
Hunter town	76	62	-	-	-	-	-	-	14	-
Cotton Plant township	554	367	4	53	16	19	3	3	87	2
Cotton Plant city	475	314	2	46	16	15	3	3	74	2

Table 17. **Units in Structure: 2000**—Con.

[Data based on a sample (except Tables 65-68). For information on confidentiality protection, coverage, sampling error, and nonsampling error, see Appendix G.
For location of definitions, see "How to Use This Census Report"]

State County County Subdivision Place	Total housing units	Units in structure								
		1 unit, detached	1 unit, attached	2 to 4 units	5 to 9 units	10 to 19 units	20 to 49 units	50 or more units	Mobile home	Boat, RV, van, etc.
Woodruff County—Con.										
Dent township	153	75	-	-	-	-	-	-	78	-
De View township	1 266	874	18	74	56	28	24	-	190	2
McCrory city (part)	850	559	12	74	56	28	24	-	95	2
Patterson town (part)	241	194	6	-	-	-	-	-	41	-
Franks township	99	65	-	-	-	-	-	-	34	-
Freeman township	27	21	-	-	-	-	-	-	6	-
Garden township	26	26	-	-	-	-	-	-	-	-
Point township	65	63	-	-	-	-	-	-	2	-
Pumpkin Bend township	120	94	-	-	-	-	-	-	26	-
White River township	37	37	-	-	-	-	-	-	-	-
Yell County	9 157	6 348	70	341	250	77	61	6	1 918	86
Bluffton township	92	76	-	-	-	-	-	-	16	-
Briggsville township	84	52	3	-	-	-	-	-	26	3
Centerville township	487	299	9	-	-	-	-	-	179	-
Compton township	59	33	-	6	-	-	-	-	20	-
Crawford township	31	21	-	-	-	-	-	-	10	-
Danville township	958	664	14	79	57	26	19	-	97	2
Belleville city (part)	5	5	-	-	-	-	-	-	-	-
Corinth town (part)	27	22	-	1	-	-	-	-	4	-
Danville city (part)	779	527	5	75	57	26	19	-	68	2
Dardanelle township	2 944	2 188	16	188	111	46	37	-	358	-
Dardanelle city	1 742	1 262	16	188	111	46	37	-	82	-
Dutch Creek township	44	37	-	-	-	-	-	-	7	-
Ferguson township	580	456	5	-	-	-	-	-	117	2
Belleville city (part)	171	131	5	-	-	-	-	-	35	-
Corinth town (part)	-	-	-	-	-	-	-	-	-	-
Galla Rock township	136	81	-	-	-	-	-	-	47	8
Gilkey township	87	42	4	-	-	-	-	-	38	3
Danville city (part)	-	-	-	-	-	-	-	-	-	-
Gravelly Hill township	100	74	2	-	-	-	2	-	19	3
Herring township	80	63	-	-	-	-	-	-	15	2
Ions Creek township	51	36	-	-	-	-	-	-	15	-
Lamar township	727	480	7	8	18	-	3	-	186	25
Plainview city	334	248	1	8	18	-	3	-	54	2
Magazine township	486	321	-	-	-	-	-	-	155	10
Mason township	147	94	-	-	-	-	-	-	53	-
Mountain township	68	51	5	-	-	-	-	-	12	-
Prairie township	243	148	-	-	-	-	-	-	95	-
Richland township	133	86	-	-	-	-	-	-	47	-
Riley township	350	246	4	3	-	-	-	-	88	9
Havana city	160	125	-	3	-	-	-	-	32	-
Rover township	189	119	-	-	-	-	-	-	55	15
Sulphur Springs township	157	139	-	-	-	-	-	-	18	-
Ward township	782	439	1	57	64	5	-	6	206	4
Ola city	541	314	1	57	64	5	-	6	90	4
Waveland township	142	103	-	-	-	-	-	-	39	-

Table 18. **Units in Structure: 2000**

[Data based on a sample (except Tables 65-68). For information on confidentiality protection, coverage, sampling error, and nonsampling error, see Appendix G.
For location of definitions, see "How to Use This Census Report"]

State County Place	Total housing units	Units in structure								
		1 unit, detached	1 unit, attached	2 to 4 units	5 to 9 units	10 to 19 units	20 to 49 units	50 or more units	Mobile home	Boat, RV, van, etc.
The State	**1 173 043**	**809 373**	**20 908**	**72 770**	**31 193**	**26 935**	**14 892**	**17 643**	**174 831**	**4 498**
COUNTY										
Arkansas County	9 672	7 164	149	426	290	48	85	20	1 429	61
Ashley County	10 615	7 424	176	396	78	41	75	6	2 397	22
Baxter County	19 891	14 175	477	862	130	315	200	51	3 576	105
Benton County	64 281	47 378	2 082	4 761	1 421	1 975	425	320	5 784	135
Boone County	15 426	11 332	228	759	545	329	84	26	2 036	87
Bradley County	5 930	4 454	125	371	48	30	26	14	761	101
Calhoun County	3 012	1 953	10	46	18	-	4	-	795	186
Carroll County	11 828	8 548	97	800	253	34	75	-	1 959	62
Chicot County	5 974	4 139	87	173	102	80	170	22	1 190	11
Clark County	10 166	6 476	114	611	316	205	333	169	1 888	54
Clay County	8 498	6 807	73	394	108	81	50	2	934	49
Cleburne County	13 732	9 452	135	488	100	100	121	19	3 171	146
Cleveland County	3 834	2 660	18	69	16	2	17	4	1 015	33
Columbia County	11 566	8 401	143	428	200	54	243	63	1 992	42
Conway County	9 028	6 488	103	371	34	54	129	21	1 757	71
Craighead County	35 133	24 324	511	2 705	1 494	1 372	473	507	3 676	71
Crawford County	21 315	15 681	228	1 227	340	254	156	67	3 303	59
Crittenden County	20 507	13 332	398	1 695	1 324	805	232	317	2 378	26
Cross County	8 030	5 278	71	534	129	63	30	-	1 903	22
Dallas County	4 401	3 124	21	170	16	67	46	4	846	107
Desha County	6 663	4 645	136	543	134	49	41	71	1 030	14
Drew County	8 287	5 179	36	458	187	97	35	13	2 250	32
Faulkner County	34 546	22 022	426	2 486	833	1 235	484	382	6 601	77
Franklin County	7 673	5 852	49	323	37	50	84	9	1 238	31
Fulton County	5 973	4 351	67	100	45	20	49	12	1 306	23
Garland County	44 953	29 009	1 441	2 737	1 663	660	567	1 335	7 363	178
Grant County	6 960	4 479	57	125	20	7	20	-	2 238	14
Greene County	16 161	11 817	157	1 086	222	278	138	73	2 353	37
Hempstead County	10 166	7 167	244	332	88	68	111	63	2 055	38
Hot Spring County	13 384	9 446	84	438	163	37	89	15	2 991	121
Howard County	6 297	4 451	62	379	44	79	2	19	1 234	27
Independence County	14 841	10 806	89	442	166	102	162	41	2 979	54
Izard County	6 591	4 724	29	148	65	33	90	-	1 476	26
Jackson County	7 956	6 051	109	658	144	42	35	10	883	24
Jefferson County	34 350	24 525	697	1 888	1 159	534	555	524	4 452	16
Johnson County	9 926	7 211	89	694	136	95	44	6	1 618	33
Lafayette County	4 560	3 128	48	121	33	7	36	-	1 084	103
Lawrence County	8 085	6 439	47	355	97	78	100	12	933	24
Lee County	4 768	3 342	57	299	200	16	69	15	757	13
Lincoln County	4 955	3 042	31	135	39	35	10	3	1 611	49
Little River County	6 435	4 476	41	254	97	20	65	19	1 411	52
Logan County	9 942	7 752	64	300	69	40	88	15	1 587	27
Lonoke County	20 749	14 856	112	1 006	227	83	108	16	4 274	67
Madison County	6 537	4 928	31	101	55	34	45	15	1 259	69
Marion County	8 235	5 976	81	253	111	18	41	6	1 624	125
Miller County	17 727	12 108	288	1 054	508	617	138	396	2 534	84
Mississippi County	22 310	14 766	535	3 285	460	183	110	50	2 917	4
Monroe County	5 067	3 367	96	400	69	19	77	6	987	46
Montgomery County	5 048	3 235	30	50	13	14	18	3	1 623	62
Nevada County	4 751	3 356	68	170	59	37	9	8	1 006	38
Newton County	4 316	3 359	49	43	14	26	76	2	717	30
Ouachita County	13 450	9 822	198	961	317	76	134	77	1 833	32
Perry County	4 702	3 132	60	82	8	9	33	2	1 323	53
Phillips County	10 859	7 555	417	1 268	144	103	138	10	1 190	34
Pike County	5 536	3 761	16	132	74	24	11	-	1 455	63
Poinsett County	11 051	7 875	156	1 191	118	44	94	9	1 556	8
Polk County	9 236	6 734	109	235	55	73	65	-	1 874	91
Pope County	22 851	15 690	236	1 719	819	621	115	116	3 479	56
Prairie County	4 790	3 292	36	165	37	48	32	12	1 092	76
Pulaski County	161 135	105 300	4 184	12 040	8 718	7 253	4 035	8 446	10 941	218
Randolph County	8 268	6 360	103	593	19	27	49	2	1 081	34
St. Francis County	11 242	7 453	197	1 092	242	78	100	107	1 959	14
Saline County	33 825	23 066	223	786	411	276	228	140	8 592	103
Scott County	4 924	3 431	50	197	54	49	36	20	1 041	46
Searcy County	4 292	3 252	33	61	34	4	85	4	791	28
Sebastian County	49 311	34 001	1 142	4 170	1 504	2 291	1 166	2 238	2 760	39
Sevier County	6 434	4 604	57	244	38	41	44	5	1 365	36
Sharp County	9 342	7 250	245	216	39	28	69	-	1 363	132
Stone County	5 715	4 007	47	138	14	-	39	2	1 426	42
Union County	20 676	14 431	213	861	559	178	114	77	4 207	36
Van Buren County	9 164	6 155	231	324	85	133	91	56	2 033	56
Washington County	64 330	40 584	1 901	6 275	3 004	4 235	1 303	1 273	5 643	112
White County	27 613	17 881	356	1 487	430	698	307	263	6 080	111
Woodruff County	4 089	2 934	32	243	101	47	73	7	648	4
Yell County	9 157	6 348	70	341	250	77	61	6	1 918	86
PLACE										
Adona town, Perry County	84	79	-	-	-	-	-	-	5	-
Alexander town	308	65	-	-	-	-	-	3	240	-
Pulaski County (part)	91	51	-	-	-	-	-	3	37	-
Saline County (part)	217	14	-	-	-	-	-	-	203	-
Alicia town, Lawrence County	60	49	-	-	-	-	-	-	11	-
Allport town, Lonoke County	60	48	2	2	-	-	-	-	8	-
Alma city, Crawford County	1 646	1 160	-	256	38	78	41	14	59	-
Almyra town, Arkansas County	132	82	2	-	-	-	-	-	48	-

Table 18. **Units in Structure: 2000**—Con.

[Data based on a sample (except Tables 65-68). For information on confidentiality protection, coverage, sampling error, and nonsampling error, see Appendix G.
For location of definitions, see "How to Use This Census Report"]

State County Place	Total housing units	Units in structure: 1 unit, detached	1 unit, attached	2 to 4 units	5 to 9 units	10 to 19 units	20 to 49 units	50 or more units	Mobile home	Boat, RV, van, etc.
PLACE—Con.										
Alpena town	175	138	4	-	-	-	-	-	33	-
Boone County (part)	147	123	4	-	-	-	-	-	20	-
Carroll County (part)	28	15	-	-	-	-	-	-	13	-
Altheimer city, Jefferson County	484	347	3	42	-	-	9	2	81	-
Altus city, Franklin County	378	204	-	32	-	5	10	-	127	-
Amagon town, Jackson County	49	32	2	-	-	-	-	-	15	-
Amity city, Clark County	353	221	-	28	2	-	-	-	102	-
Anthonyville town, Crittenden County	91	70	-	-	-	-	-	-	21	-
Antoine town, Pike County	80	64	-	-	-	-	-	-	16	-
Arkadelphia city, Clark County	4 189	2 416	66	458	283	164	322	169	311	-
Arkansas City city, Desha County	279	166	13	-	-	5	-	-	95	-
Ashdown city, Little River County	2 075	1 469	31	195	76	18	60	8	218	-
Ash Flat city	498	325	10	70	-	8	24	-	61	-
Fulton County (part)	1	1	-	-	-	-	-	-	-	-
Sharp County (part)	497	324	10	70	-	8	24	-	61	-
Atkins city, Pope County	1 221	954	11	101	21	9	4	-	121	-
Aubrey town, Lee County	109	90	-	-	-	-	-	-	19	-
Augusta city, Woodruff County	1 153	903	8	116	27	-	46	4	49	-
Austin city, Lonoke County	244	166	-	10	-	-	-	-	68	-
Avoca town, Benton County	153	106	-	10	-	-	-	-	37	-
Bald Knob city, White County	1 409	894	13	146	3	27	22	5	280	19
Banks town, Bradley County	61	53	-	-	-	-	-	-	8	-
Barling city, Sebastian County	1 699	1 159	10	67	76	46	-	40	301	-
Bassett town, Mississippi County	84	67	-	-	-	-	-	-	17	-
Batesville city, Independence County	4 133	3 327	43	271	122	90	156	41	83	-
Bauxite town, Saline County	172	128	2	-	-	-	-	-	42	-
Bay city, Craighead County	739	574	15	50	-	5	14	-	81	-
Bearden city, Ouachita County	499	328	8	19	22	13	8	4	97	-
Beaver town, Carroll County	51	40	-	-	-	-	-	-	11	-
Beebe city, White County	2 128	1 631	19	253	5	33	37	-	150	-
Beedeville town, Jackson County	60	45	2	8	-	-	-	-	5	-
Bella Vista CDP, Benton County	8 874	7 458	701	282	7	18	64	11	308	25
Bellefonte town, Boone County	174	141	-	14	11	-	-	-	8	-
Belleville city, Yell County	176	136	5	-	-	-	-	-	35	-
Ben Lomond town, Sevier County	65	59	-	-	-	-	-	-	6	-
Benton city, Saline County	9 291	7 374	113	574	277	262	175	82	407	27
Bentonville city, Benton County	7 948	5 819	223	1 105	254	443	26	21	57	-
Bergman town, Boone County	169	140	-	-	-	-	-	-	29	-
Berryville city, Carroll County	1 832	1 357	-	241	94	-	26	-	114	-
Bethel Heights town, Benton County	282	260	-	-	-	-	-	-	22	-
Bigelow town, Perry County	149	113	-	-	-	-	-	-	36	-
Big Flat town	66	51	-	-	-	-	-	2	13	-
Baxter County (part)	66	51	-	-	-	-	-	2	13	-
Searcy County (part)	-	-	-	-	-	-	-	-	-	-
Biggers town, Randolph County	149	133	-	2	-	-	-	-	14	-
Birdsong town, Mississippi County	23	12	-	-	3	-	-	-	8	-
Black Oak town, Craighead County	131	114	-	-	-	-	2	-	15	-
Black Rock city, Lawrence County	330	265	3	11	-	-	-	-	51	-
Black Springs town, Montgomery County	56	48	-	-	-	-	-	-	8	-
Blevins city, Hempstead County	151	95	-	-	-	-	-	-	56	-
Blue Eye town, Carroll County	20	15	-	-	-	-	-	-	5	-
Blue Mountain town, Logan County	65	36	-	-	-	-	-	-	29	-
Bluff City town, Nevada County	90	64	2	-	-	-	-	-	24	-
Blytheville city, Mississippi County	8 532	5 695	271	1 744	335	124	79	27	257	-
Bodcaw town, Nevada County	74	52	-	4	-	-	-	-	18	-
Bonanza town, Sebastian County	211	159	5	4	-	-	-	-	42	1
Bono city, Craighead County	625	453	7	107	2	-	-	-	56	-
Booneville city, Logan County	1 857	1 514	-	168	49	11	26	15	74	-
Bradford city, White County	386	272	-	34	4	7	8	-	61	-
Bradley city, Lafayette County	293	217	2	16	7	7	24	-	20	-
Branch city, Franklin County	174	147	2	-	-	-	-	-	25	-
Briarcliff town, Baxter County	116	54	-	6	-	-	-	-	56	-
Brinkley city, Monroe County	1 718	1 100	44	260	43	17	38	6	203	7
Brookland town, Craighead County	546	380	1	17	3	12	2	-	131	-
Bryant city, Saline County	3 824	2 845	6	133	109	12	23	9	671	16
Buckner city, Lafayette County	156	90	2	-	-	-	-	-	64	-
Bull Shoals city, Marion County	1 198	877	16	71	72	4	19	-	139	-
Burdette town, Mississippi County	59	51	-	-	-	-	-	-	8	-
Cabot city, Lonoke County	5 731	4 609	20	494	144	33	39	6	353	33
Caddo Valley town, Clark County	277	113	7	19	10	2	-	-	126	-
Caldwell town, St. Francis County	200	103	-	4	-	-	-	-	93	-
Cale town, Nevada County	37	33	-	-	-	-	-	-	4	-
Calico Rock city, Izard County	522	344	6	39	4	-	52	-	77	-
Calion city, Union County	283	185	2	-	3	-	-	-	93	-
Camden city, Ouachita County	6 291	4 727	141	694	207	50	107	69	291	5
Cammack Village city, Pulaski County	400	394	6	-	-	-	-	-	-	-
Campbell Station town, Jackson County	110	100	-	-	-	-	-	-	10	-
Caraway town, Craighead County	605	465	17	38	2	-	-	8	71	4
Carlisle city, Lonoke County	1 022	774	-	70	36	8	8	-	126	-
Carthage city, Dallas County	180	127	-	11	-	9	-	-	33	-
Casa town, Perry County	91	72	-	-	-	-	-	-	19	-
Cash town, Craighead County	148	117	-	-	-	-	-	-	31	-
Caulksville town, Logan County	102	100	-	-	-	-	-	-	2	-
Cave City city	831	582	8	71	26	19	30	-	93	2
Independence County (part)	38	28	-	4	4	1	-	-	1	-
Sharp County (part)	793	554	8	67	22	18	30	-	92	2

Table 18. **Units in Structure: 2000**—Con.

[Data based on a sample (except Tables 65-68). For information on confidentiality protection, coverage, sampling error, and nonsampling error, see Appendix G.
For location of definitions, see "How to Use This Census Report"]

State County Place	Total housing units	Units in structure: 1 unit, detached	1 unit, attached	2 to 4 units	5 to 9 units	10 to 19 units	20 to 49 units	50 or more units	Mobile home	Boat, RV, van, etc.
PLACE—Con.										
Cave Springs city, Benton County	433	386	2	2	-	-	-	-	43	-
Cedarville city, Crawford County	444	312	4	3	-	-	-	-	125	-
Centerton city, Benton County	791	736	5	16	-	-	-	-	34	-
Central City town, Sebastian County	222	141	-	-	2	-	-	-	76	3
Charleston city, Franklin County	1 304	1 111	17	78	12	14	12	-	57	3
Cherokee Village city	2 830	2 462	204	29	7	-	-	-	128	-
Fulton County (part)	401	295	-	-	-	-	-	-	106	-
Sharp County (part)	2 429	2 167	204	29	7	-	-	-	22	-
Cherry Valley city, Cross County	303	202	4	22	-	-	7	-	68	-
Chester town, Crawford County	47	41	-	-	-	-	-	-	6	-
Chidester city, Ouachita County	175	150	-	1	-	-	-	-	24	-
Clarendon city, Monroe County	896	620	23	82	22	-	3	-	146	-
Clarksville city, Johnson County	3 228	2 271	62	532	114	82	34	6	127	-
Clinton city, Van Buren County	1 102	780	7	64	36	7	54	3	151	-
Coal Hill city, Johnson County	502	345	7	40	2	11	5	-	92	-
College City town, Lawrence County	83	65	1	7	10	-	-	-	-	-
College Station CDP, Pulaski County	291	226	-	33	-	-	-	-	32	-
Colt city, St. Francis County	184	110	2	3	-	-	-	-	69	-
Concord town, Cleburne County	120	79	-	3	-	-	-	-	38	-
Conway city, Faulkner County	17 286	10 670	339	2 143	758	1 214	472	373	1 317	-
Corinth town, Yell County	27	22	-	1	-	-	-	-	4	-
Corning city, Clay County	1 708	1 350	-	149	72	39	12	-	86	-
Cotter city, Baxter County	500	386	6	33	-	2	29	-	44	-
Cotton Plant city, Woodruff County	475	314	2	46	16	15	3	3	74	2
Cove town, Polk County	184	113	8	8	-	-	4	-	51	-
Coy town, Lonoke County	50	46	2	-	-	-	-	-	2	-
Crawfordsville town, Crittenden County	221	161	2	9	7	-	-	-	42	-
Crossett city, Ashley County	2 700	2 267	64	245	56	22	16	6	24	-
Cushman town, Independence County	211	134	-	11	-	2	-	-	64	-
Daisy town, Pike County	109	64	-	-	-	-	-	-	45	-
Damascus town	152	122	-	3	10	-	-	-	17	-
Faulkner County (part)	49	43	-	-	-	-	-	-	6	-
Van Buren County (part)	103	79	-	3	10	-	-	-	11	-
Danville city, Yell County	779	527	5	75	57	26	19	-	68	2
Dardanelle city, Yell County	1 742	1 262	16	188	111	46	37	-	82	-
Datto town, Clay County	58	57	-	-	-	-	-	-	1	-
Decatur city, Benton County	542	372	-	63	8	6	59	-	34	-
Delaplaine town, Greene County	55	47	-	-	-	-	-	-	8	-
Delight city, Pike County	169	136	-	2	8	-	-	-	23	-
Dell town, Mississippi County	125	103	-	13	-	2	-	-	7	-
Denning town, Franklin County	114	76	-	-	-	-	-	-	38	-
De Queen city, Sevier County	2 106	1 559	16	194	25	39	44	5	224	-
Dermott city, Chicot County	1 426	1 058	49	41	46	16	40	6	170	-
Des Arc city, Prairie County	851	535	7	82	8	13	9	-	197	-
De Valls Bluff town, Prairie County	407	229	7	26	10	17	15	-	100	3
De Witt city, Arkansas County	1 493	1 193	18	104	16	-	-	-	162	-
Diamond City city, Boone County	542	391	2	9	18	10	-	-	110	2
Diaz city, Jackson County	538	423	-	25	44	9	-	3	32	2
Dierks city, Howard County	534	360	4	32	-	-	-	-	138	-
Donaldson town, Hot Spring County	143	98	-	-	-	-	-	-	45	-
Dover city, Pope County	583	403	14	71	6	21	1	2	65	-
Dumas city, Desha County	2 202	1 470	35	367	70	22	12	5	213	8
Dyer town, Crawford County	259	185	-	6	13	-	-	-	55	-
Dyess town, Mississippi County	214	131	-	-	9	-	-	-	74	-
Earle city, Crittenden County	1 236	746	44	138	20	19	43	-	226	-
East Camden town, Ouachita County	389	217	4	119	15	13	17	2	2	-
East End CDP, Saline County	2 180	1 229	17	-	-	-	-	-	934	-
Edmondson town, Crittenden County	181	112	2	9	-	-	-	-	58	-
Egypt town, Craighead County	50	46	-	-	-	-	-	-	4	-
Elaine city, Phillips County	360	245	3	18	6	22	20	-	45	1
El Dorado city, Union County	9 915	7 277	159	809	542	171	109	74	774	-
Elkins city, Washington County	525	491	5	14	6	-	-	-	9	-
Elm Springs city	413	325	6	16	-	2	-	-	64	-
Benton County (part)	7	5	-	-	-	-	-	-	2	-
Washington County (part)	406	320	6	16	-	2	-	-	62	-
Emerson town, Columbia County	158	108	3	-	2	-	-	-	45	-
Emmet city	225	142	-	14	-	-	-	-	69	-
Hempstead County (part)	15	2	-	-	-	-	-	-	13	-
Nevada County (part)	210	140	-	14	-	-	-	-	56	-
England city, Lonoke County	1 303	996	-	163	13	4	9	8	110	-
Enola town, Faulkner County	90	69	-	-	-	-	-	-	21	-
Etowah town, Mississippi County	152	76	-	-	-	-	-	-	76	-
Eudora city, Chicot County	1 192	821	4	41	39	46	43	8	190	-
Eureka Springs city, Carroll County	1 306	933	32	176	71	9	32	-	48	5
Evening Shade town, Sharp County	247	219	-	6	-	-	-	-	20	2
Everton town, Boone County	80	59	-	-	-	-	-	-	21	-
Fairfield Bay city	1 986	1 090	203	235	34	126	37	53	204	4
Cleburne County (part)	85	65	4	-	-	-	-	-	16	-
Van Buren County (part)	1 901	1 025	199	235	34	126	37	53	188	4
Fargo town, Monroe County	52	25	-	-	-	-	-	-	27	-
Farmington city, Washington County	1 426	1 085	61	230	19	-	2	-	29	-
Fayetteville city, Washington County	25 326	12 663	1 010	3 066	2 137	3 384	1 226	985	847	8
Felsenthal town, Union County	265	122	3	-	-	-	-	-	140	-
Fifty-Six city, Stone County	84	59	-	-	-	-	-	-	25	-

Table 18. **Units in Structure: 2000**—Con.

[Data based on a sample (except Tables 65-68). For information on confidentiality protection, coverage, sampling error, and nonsampling error, see Appendix G.
For location of definitions, see "How to Use This Census Report"]

State County Place	Total housing units	Units in structure: 1 unit, detached	1 unit, attached	2 to 4 units	5 to 9 units	10 to 19 units	20 to 49 units	50 or more units	Mobile home	Boat, RV, van, etc.
PLACE—Con.										
Fisher town, Poinsett County	123	90	2	4	-	-	-	-	27	-
Flippin city, Marion County	653	445	15	96	13	8	14	3	53	6
Fordyce city, Dallas County	1 996	1 455	16	146	8	56	46	-	269	-
Foreman city, Little River County	560	393	3	42	14	2	5	-	101	-
Forrest City city, St. Francis County	5 163	3 521	125	833	179	66	62	101	276	-
Fort Smith city, Sebastian County	35 353	23 164	1 026	3 827	1 386	2 161	1 122	2 142	509	16
Fouke town, Miller County	357	189	4	9	4	-	-	-	148	3
Fountain Hill town, Ashley County	69	47	-	-	-	-	-	-	22	-
Fountain Lake town, Garland County	158	107	-	-	-	-	-	-	51	-
Fourche town, Perry County	23	12	-	-	-	-	-	-	11	-
Franklin town, Izard County	93	68	-	2	-	-	-	-	23	-
Fredonia (Biscoe) town, Prairie County	198	131	-	2	-	-	-	-	65	-
Friendship town, Hot Spring County	85	49	5	4	-	-	-	-	27	-
Fulton city, Hempstead County	111	85	-	-	-	-	-	-	26	-
Garfield town, Benton County	197	136	-	4	-	-	-	-	57	-
Garland town, Miller County	159	126	1	-	-	-	-	-	32	-
Garner town, White County	126	68	-	-	-	-	-	-	58	-
Gassville city, Baxter County	711	570	5	34	-	3	4	-	91	4
Gateway town, Benton County	39	28	4	-	-	-	-	-	7	-
Gentry city, Benton County	918	687	17	140	40	6	10	-	18	-
Georgetown town, White County	80	62	-	-	-	-	-	-	18	-
Gibson CDP, Pulaski County	1 751	1 530	5	49	12	-	-	4	151	-
Gilbert town, Searcy County	32	21	4	-	-	-	-	-	7	-
Gillett city, Arkansas County	434	309	-	18	4	-	-	-	103	-
Gillham town, Sevier County	92	65	-	3	-	-	-	-	24	-
Gilmore town, Crittenden County	123	81	-	-	-	-	-	-	42	-
Glenwood city, Pike County	764	505	-	66	27	13	4	-	147	2
Goshen town, Washington County	309	274	2	9	6	2	-	-	16	-
Gosnell city, Mississippi County	1 563	770	20	293	12	18	-	-	450	-
Gould city, Lincoln County	594	367	8	42	4	22	10	-	141	-
Grady city, Lincoln County	243	145	1	-	12	8	-	-	71	6
Grannis city, Polk County	250	151	3	-	-	-	24	-	72	-
Gravel Ridge CDP, Pulaski County	1 289	995	-	25	17	38	35	85	94	-
Gravette city, Benton County	813	611	33	78	13	22	9	-	47	-
Greenbrier city, Faulkner County	1 287	984	3	113	31	11	-	-	145	-
Green Forest city, Carroll County	1 054	808	-	72	48	25	17	-	79	5
Greenland city, Washington County	372	291	20	16	6	-	-	-	36	3
Greenway town, Clay County	123	94	-	8	-	-	-	-	21	-
Greenwood city, Sebastian County	2 668	2 218	56	163	24	53	22	49	83	-
Greers Ferry city, Cleburne County	668	428	10	6	8	-	8	-	194	14
Griffithville town, White County	119	88	2	-	2	-	-	-	26	1
Grubbs town, Jackson County	217	187	2	-	-	-	-	-	28	-
Guion town, Izard County	45	36	-	4	-	-	-	-	5	-
Gum Springs town, Clark County	103	78	-	6	-	-	-	-	19	-
Gurdon city, Clark County	1 073	783	20	87	10	5	11	-	157	-
Guy town, Faulkner County	87	70	-	-	-	-	-	-	17	-
Hackett city, Sebastian County	286	223	2	-	-	-	-	-	59	2
Hamburg city, Ashley County	1 275	938	33	54	11	5	17	-	217	-
Hampton city, Calhoun County	703	480	4	39	12	-	4	-	153	11
Hardy city, Sharp County	491	412	1	29	7	2	15	-	23	2
Harrell city, Calhoun County	138	101	2	-	-	-	-	-	32	3
Harrisburg city, Poinsett County	919	625	12	117	4	14	13	4	130	-
Harrison city, Boone County	5 736	3 987	104	579	475	303	71	26	191	-
Hartford city, Sebastian County	354	283	2	3	2	-	-	-	61	3
Hartman city, Johnson County	253	181	-	12	-	-	-	-	60	-
Haskell city, Saline County	774	374	3	-	-	-	-	-	397	-
Hatfield town, Polk County	188	150	-	12	2	-	-	-	23	1
Havana city, Yell County	160	125	-	3	-	-	-	-	32	-
Haynes town, Lee County	73	63	2	-	-	-	-	-	8	-
Hazen city, Prairie County	731	603	5	38	13	3	8	-	59	2
Heber Springs city, Cleburne County	3 093	2 349	32	316	34	81	95	11	169	6
Hector town, Pope County	204	158	6	3	-	-	-	-	37	-
Helena city, Phillips County	2 696	1 619	206	610	47	69	49	5	91	-
Hensley CDP, Pulaski County	85	50	-	-	-	-	-	-	35	-
Hermitage town, Bradley County	338	123	16	140	10	-	-	8	41	-
Hickory Ridge city, Cross County	157	102	-	27	-	-	-	-	28	-
Higden town, Cleburne County	146	101	-	4	-	-	-	-	37	4
Higginson town, White County	164	110	-	-	-	-	-	-	54	-
Highfill town, Benton County	138	80	18	-	-	-	-	-	40	-
Highland city, Sharp County	498	358	-	2	-	-	-	-	131	7
Hindsville town, Madison County	28	11	-	2	-	-	-	-	15	-
Holland city, Faulkner County	228	108	-	-	-	-	-	-	120	-
Holly Grove city, Monroe County	333	208	13	25	4	2	34	-	47	-
Hope city, Hempstead County	4 234	3 096	200	280	50	67	111	32	398	-
Horatio city, Sevier County	435	289	8	36	13	2	-	-	84	3
Horseshoe Bend city	1 444	984	7	27	5	4	15	-	402	-
Fulton County (part)	5	5	-	-	-	-	-	-	-	-
Izard County (part)	1 439	979	7	27	5	4	15	-	402	-
Sharp County (part)	-	-	-	-	-	-	-	-	-	-
Horseshoe Lake town, Crittenden County	246	204	2	4	-	-	-	-	36	-
Hot Springs city, Garland County	18 727	11 828	577	1 932	1 139	552	369	1 244	1 055	31
Hot Springs Village CDP	5 095	4 099	573	156	55	-	56	74	82	-
Garland County (part)	4 188	3 305	561	149	55	-	26	25	67	-
Saline County (part)	907	794	12	7	-	-	30	49	15	-

Table 18. **Units in Structure: 2000**—Con.

[Data based on a sample (except Tables 65-68). For information on confidentiality protection, coverage, sampling error, and nonsampling error, see Appendix G.
For location of definitions, see "How to Use This Census Report"]

State County Place	Total housing units	Units in structure: 1 unit, detached	1 unit, attached	2 to 4 units	5 to 9 units	10 to 19 units	20 to 49 units	50 or more units	Mobile home	Boat, RV, van, etc.
PLACE—Con.										
Houston town, Perry County	93	75	2	-	-	-	-	-	16	-
Hoxie city, Lawrence County	1 259	1 065	14	100	33	3	8	-	27	9
Hughes city, St. Francis County	762	421	23	100	52	6	24	-	136	-
Humnoke city, Lonoke County	130	93	4	5	2	-	-	-	26	-
Humphrey city	387	248	12	14	10	-	4	3	94	2
Arkansas County (part)	189	106	6	10	-	-	4	-	61	2
Jefferson County (part)	198	142	6	4	10	-	-	3	33	-
Hunter town, Woodruff County	76	62	-	-	-	-	-	-	14	-
Huntington city, Sebastian County	293	205	-	8	6	-	-	-	74	-
Huntsville city, Madison County	865	644	4	65	32	34	35	12	39	-
Huttig city, Union County	322	252	-	-	-	-	-	-	70	-
Imboden town, Lawrence County	341	256	12	35	-	11	-	-	27	-
Jacksonport town, Jackson County	124	76	-	-	-	-	-	-	48	-
Jacksonville city, Pulaski County	11 849	6 632	1 456	1 017	492	263	308	542	1 102	37
Jasper city, Newton County	255	140	-	16	8	19	51	-	21	-
Jennette town, Crittenden County	49	29	-	-	-	-	-	-	20	-
Jericho town, Crittenden County	71	37	-	-	-	-	-	-	34	-
Jerome city, Drew County	23	20	-	-	-	-	-	-	3	-
Johnson city, Washington County	976	585	102	172	12	16	-	-	89	-
Joiner city, Mississippi County	232	165	-	3	-	-	-	-	64	-
Jonesboro city, Craighead County	24 317	16 207	410	2 337	1 477	1 355	451	493	1 531	56
Judsonia city, White County	785	583	8	36	26	3	-	-	127	2
Junction City city, Union County	298	210	-	3	-	-	-	-	85	-
Keiser city, Mississippi County	335	272	5	36	3	-	-	-	19	-
Kensett city, White County	781	481	11	86	17	11	8	-	162	5
Keo town, Lonoke County	110	90	2	-	-	-	-	-	18	-
Kibler city, Crawford County	365	278	2	4	-	-	-	-	81	-
Kingsland city, Cleveland County	212	133	-	2	-	-	-	-	74	3
Knobel town, Clay County	148	113	3	2	3	-	-	2	25	-
Knoxville city, Johnson County	209	176	-	1	2	-	-	-	28	2
Lafe town, Greene County	147	108	-	-	-	-	-	-	39	-
LaGrange town, Lee County	60	29	-	-	-	-	-	-	29	2
Lake City town, Craighead County	777	656	2	71	8	-	2	2	33	3
Lake Hamilton CDP, Garland County	1 166	574	76	169	85	24	23	-	208	7
Lakeview city, Baxter County	419	359	2	17	10	11	-	-	20	-
Lake View city, Phillips County	224	131	-	-	-	2	24	2	56	9
Lake Village city, Chicot County	1 223	795	13	85	17	18	82	8	201	4
Lamar city, Johnson County	587	383	8	55	18	2	5	-	114	2
Lavaca city, Sebastian County	727	557	11	43	6	18	-	-	88	4
Leachville city, Mississippi County	881	660	16	89	2	17	14	1	80	2
Lead Hill town, Boone County	144	129	2	-	-	-	-	-	13	-
Leola town, Grant County	218	137	-	-	-	-	-	-	81	-
Lepanto city, Poinsett County	884	607	25	161	8	-	3	-	80	-
Leslie city, Searcy County	281	191	8	16	23	2	10	-	29	2
Letona town, White County	92	74	-	-	-	-	-	-	18	-
Lewisville city, Lafayette County	573	432	7	19	-	-	-	-	115	-
Lexa city, Phillips County	139	109	-	-	-	-	-	-	30	-
Lincoln city, Washington County	810	611	8	53	30	14	12	-	82	-
Little Flock city, Benton County	1 106	479	12	47	42	424	8	52	42	-
Little Rock city, Pulaski County	84 888	53 123	1 754	7 234	5 640	5 488	3 191	5 875	2 564	19
Lockesburg town, Sevier County	327	229	4	6	-	-	-	-	86	2
London city, Pope County	414	335	-	8	-	-	-	-	69	2
Lonoke city, Lonoke County	1 703	1 366	21	144	23	8	34	-	107	-
Lonsdale town, Garland County	52	31	-	-	-	-	-	-	21	-
Louann town, Ouachita County	95	74	-	-	-	-	-	-	21	-
Lowell city, Benton County	1 989	1 360	29	137	122	230	-	18	93	-
Luxora town, Mississippi County	536	365	18	63	4	-	-	-	84	2
Lynn town, Lawrence County	154	133	-	-	-	-	-	-	19	2
McAlmont CDP, Pulaski County	772	575	20	9	-	8	-	7	138	15
McCaskill city, Hempstead County	34	23	-	-	-	-	-	-	9	2
McCrory city, Woodruff County	850	559	12	74	56	28	24	-	95	2
McDougal town, Clay County	108	69	-	-	4	-	-	-	32	3
McGehee city, Desha County	2 032	1 574	46	155	39	18	29	66	105	-
McNab town, Hempstead County	14	7	-	-	-	-	-	-	7	-
McNeil city, Columbia County	286	222	2	2	-	-	-	-	60	-
McRae city, White County	301	187	2	9	10	16	-	-	77	-
Madison city, St. Francis County	417	272	4	68	4	-	12	6	51	-
Magazine city, Logan County	393	282	6	8	10	5	-	-	76	6
Magness town, Independence County	88	61	-	-	-	-	-	-	27	-
Magnolia city, Columbia County	4 801	3 490	101	374	182	52	224	63	307	8
Malvern city, Hot Spring County	4 189	3 335	63	364	152	27	78	15	155	-
Mammoth Spring city, Fulton County	585	471	13	28	-	9	24	-	36	4
Manila city, Mississippi County	1 308	894	19	123	19	5	-	4	244	-
Mansfield city	506	357	1	41	3	11	-	-	90	3
Scott County (part)	186	118	1	16	3	7	-	-	41	-
Sebastian County (part)	320	239	-	25	-	4	-	-	49	3
Marianna city, Lee County	2 193	1 335	43	281	196	16	69	15	229	9
Marie town, Mississippi County	42	21	4	12	-	-	-	-	5	-
Marion city, Crittenden County	3 331	2 304	45	165	170	406	53	83	105	-
Marked Tree city, Poinsett County	1 238	750	35	308	22	-	9	5	109	-
Marmaduke city, Greene County	537	357	11	69	4	9	2	-	85	-
Marshall city, Searcy County	708	494	8	34	9	-	73	4	86	-
Marvell city, Phillips County	599	495	14	27	7	2	31	3	20	-
Maumelle city, Pulaski County	4 238	3 252	118	217	129	61	94	312	38	17
Mayflower city, Faulkner County	922	608	5	11	9	-	-	-	269	20
Maynard town, Randolph County	203	155	-	7	-	2	18	-	21	-
Melbourne city, Izard County	834	620	6	68	44	21	17	-	58	-
Mena city, Polk County	2 744	2 211	54	179	32	60	27	-	181	-

Table 18. **Units in Structure: 2000**—Con.

[Data based on a sample (except Tables 65-68). For information on confidentiality protection, coverage, sampling error, and nonsampling error, see Appendix G.
For location of definitions, see "How to Use This Census Report"]

State County Place	Total housing units	Units in structure: 1 unit, detached	1 unit, attached	2 to 4 units	5 to 9 units	10 to 19 units	20 to 49 units	50 or more units	Mobile home	Boat, RV, van, etc.
PLACE—Con.										
Menifee town, Conway County	160	126	-	-	-	-	-	-	34	-
Midland town, Sebastian County	116	98	-	-	-	-	-	-	16	2
Mineral Springs city, Howard County	511	370	5	4	20	14	-	-	98	-
Minturn town, Lawrence County	56	34	-	2	-	-	-	-	20	-
Mitchellville city, Desha County	194	134	-	-	16	4	-	-	40	-
Monette city, Craighead County	570	444	20	37	2	-	2	4	61	-
Monticello city, Drew County	3 868	2 438	31	429	186	92	33	13	632	14
Montrose city, Ashley County	217	159	6	-	-	-	-	-	52	-
Moorefield town, Independence County	77	70	-	3	-	-	-	-	4	-
Moro town, Lee County	118	94	-	-	-	-	-	-	22	2
Morrilton city, Conway County	2 922	2 206	45	321	27	54	129	21	114	5
Morrison Bluff town, Logan County	34	28	-	-	-	-	-	-	6	-
Mountainburg city, Crawford County	291	224	4	28	-	3	-	-	30	2
Mountain Home city, Baxter County	5 616	4 008	324	546	96	283	167	43	149	-
Mountain Pine city, Garland County	349	241	6	-	11	3	13	-	75	-
Mountain View city, Stone County	1 442	1 024	42	106	4	-	39	2	225	-
Mount Ida city, Montgomery County	473	344	6	46	-	10	2	3	58	4
Mount Pleasant town, Izard County	170	117	1	4	5	2	-	-	41	-
Mount Vernon city, Faulkner County	70	52	-	-	-	-	-	-	18	-
Mulberry city, Crawford County	736	570	4	35	22	5	11	-	89	-
Murfreesboro city, Pike County	830	637	8	36	33	11	7	-	91	7
Nashville city, Howard County	2 149	1 476	39	319	24	65	-	19	207	-
Newark city, Independence County	553	391	4	42	13	-	6	-	95	2
Newport city, Jackson County	3 104	2 255	74	555	92	33	26	7	62	-
Nimmons town, Clay County	56	34	-	-	-	-	-	-	22	-
Norfork city, Baxter County	277	222	-	5	-	8	-	-	42	-
Norman town, Montgomery County	222	134	-	2	5	4	16	-	58	3
Norphlet city, Union County	356	262	-	-	2	-	-	-	92	-
North Crossett CDP, Ashley County	1 517	939	28	76	7	-	42	-	422	3
North Little Rock city, Pulaski County	27 562	19 526	549	2 565	1 856	944	201	1 373	533	15
Oak Grove town, Carroll County	177	140	-	-	-	-	-	-	37	-
Oak Grove Heights town, Greene County	275	196	-	9	9	2	-	-	59	-
Oakhaven city, Hempstead County	26	26	-	-	-	-	-	-	-	-
Oden town, Montgomery County	93	83	-	-	-	-	-	-	10	-
Ogden town, Little River County	104	75	-	-	-	-	-	-	27	2
Oil Trough town, Independence County	107	96	-	-	-	-	-	-	11	-
O'Kean town, Randolph County	90	76	-	-	-	-	-	-	14	-
Okolona town, Clark County	82	66	3	-	-	-	-	-	13	-
Ola city, Yell County	541	314	1	57	64	5	-	6	90	4
Omaha town, Boone County	96	62	-	-	-	-	-	-	34	-
Oppelo city, Conway County	293	195	8	15	-	-	-	-	73	2
Osceola city, Mississippi County	3 537	2 274	130	739	52	15	5	16	306	-
Oxford city, Izard County	328	239	-	-	-	-	-	-	89	-
Ozan city, Hempstead County	41	36	-	-	-	-	-	-	5	-
Ozark city, Franklin County	1 581	1 163	15	188	25	24	60	9	91	6
Palestine city, St. Francis County	323	204	-	23	-	6	2	-	88	-
Pangburn city, White County	349	241	3	5	24	-	-	-	76	-
Paragould city, Greene County	9 805	7 371	111	999	194	267	136	73	634	20
Paris city, Logan County	1 685	1 340	19	111	6	24	60	-	125	-
Parkdale city, Ashley County	169	95	6	7	-	-	-	-	61	-
Parkers-Iron Springs CDP, Pulaski County	1 571	961	18	63	13	5	7	-	504	-
Parkin city, Cross County	669	471	2	53	8	23	10	-	102	-
Patmos town, Hempstead County	24	16	-	-	-	-	-	-	8	-
Patterson town, Woodruff County	241	194	6	-	-	-	-	-	41	-
Peach Orchard town, Clay County	101	92	-	-	-	-	-	-	9	-
Pea Ridge city, Benton County	948	781	19	61	3	1	2	-	81	-
Perla town, Hot Spring County	69	46	3	-	-	-	-	-	18	2
Perry town, Perry County	133	88	-	8	-	-	-	-	37	-
Perrytown city, Hempstead County	126	71	2	3	9	1	-	-	40	-
Perryville city, Perry County	622	419	6	61	8	5	31	-	92	-
Piggott city, Clay County	1 915	1 566	29	119	22	37	34	-	108	-
Pindall town, Searcy County	46	37	1	-	-	-	-	-	8	-
Pine Bluff city, Jefferson County	22 313	16 359	532	1 639	1 096	510	499	505	1 159	14
Pineville town, Izard County	114	69	-	-	-	-	-	-	45	-
Piney CDP, Garland County	1 856	1 022	29	11	4	-	-	-	786	4
Plainview city, Yell County	334	248	1	8	18	-	3	-	54	2
Pleasant Plains town, Independence County	116	79	-	6	-	-	-	-	31	-
Plumerville city, Conway County	380	254	-	18	3	-	-	-	102	3
Pocahontas city, Randolph County	2 913	2 232	78	515	14	23	31	-	20	-
Pollard town, Clay County	94	80	1	-	-	-	-	-	13	-
Portia town, Lawrence County	241	209	2	9	-	2	4	-	10	5
Portland city, Ashley County	242	207	-	9	-	-	-	-	26	-
Pottsville town, Pope County	520	388	2	11	-	-	-	-	119	-
Powhatan town, Lawrence County	22	20	-	-	-	-	-	-	2	-
Poyen town, Grant County	100	81	2	-	-	-	-	-	17	-
Prairie Creek CDP, Benton County	890	708	35	86	8	-	-	9	44	-
Prairie Grove city, Washington County	1 059	901	11	80	33	13	-	-	21	-
Prattsville town, Grant County	129	101	-	-	-	-	-	-	28	-
Prescott city, Nevada County	1 642	1 164	46	122	57	37	9	8	191	8
Pyatt town, Marion County	126	100	2	-	-	-	-	-	24	-
Quitman city	367	258	6	31	-	10	-	-	62	-
Cleburne County (part)	354	249	4	31	-	10	-	-	60	-
Faulkner County (part)	13	9	2	-	-	-	-	-	2	-
Ratcliff city, Logan County	94	70	-	2	-	-	-	-	22	-
Ravenden town, Lawrence County	241	178	-	2	-	-	-	-	61	-
Ravenden Springs town, Randolph County	75	61	-	-	-	-	-	-	14	-

Table 18. **Units in Structure: 2000**—Con.

[Data based on a sample (except Tables 65-68). For information on confidentiality protection, coverage, sampling error, and nonsampling error, see Appendix G.
For location of definitions, see "How to Use This Census Report"]

State County Place	Total housing units	Units in structure								
		1 unit, detached	1 unit, attached	2 to 4 units	5 to 9 units	10 to 19 units	20 to 49 units	50 or more units	Mobile home	Boat, RV, van, etc.
PLACE—Con.										
Reader town	44	39	3	-	-	-	-	2	-	-
Nevada County (part)	11	11	-	-	-	-	-	-	-	-
Ouachita County (part)	33	28	3	-	-	-	-	2	-	-
Rector city, Clay County	1 044	866	15	105	-	5	4	-	49	-
Redfield city, Jefferson County	489	321	3	5	11	4	22	3	120	-
Reed town, Desha County	105	69	2	-	-	-	-	-	32	2
Reyno town, Randolph County	229	173	2	25	-	2	-	2	23	2
Rison city, Cleveland County	530	336	5	42	14	2	17	4	108	2
Rockport town, Hot Spring County	346	249	-	-	-	-	-	-	97	-
Rockwell CDP, Garland County	1 531	1 259	9	59	25	29	62	4	84	-
Roe town, Monroe County	62	48	-	-	-	-	-	-	14	-
Rogers city, Benton County	14 887	10 345	737	1 774	665	589	127	168	479	3
Rondo town, Lee County	110	91	1	-	-	-	-	-	18	-
Rose Bud town, White County	176	156	-	-	-	-	-	-	20	-
Rosston town, Nevada County	115	66	-	-	-	-	-	-	49	-
Rudy town, Crawford County	31	20	-	-	-	-	-	-	11	-
Russell town, White County	125	59	7	18	15	2	2	-	19	3
Russellville city, Pope County	10 214	6 553	170	1 448	792	591	110	112	427	11
St. Charles town, Arkansas County	136	100	2	-	7	-	-	-	25	2
St. Francis city, Clay County	125	97	-	3	2	-	-	-	23	-
St. Joe town, Searcy County	54	42	-	-	-	-	-	-	10	2
St. Paul town, Madison County	74	57	2	2	-	-	-	3	10	-
Salem city, Fulton County	778	575	14	52	25	6	25	-	80	1
Salem CDP, Saline County	1 102	1 000	8	9	-	-	-	-	85	-
Salesville city, Baxter County	277	148	2	-	11	-	-	-	114	2
Scott CDP	40	34	-	-	-	-	-	-	6	-
Lonoke County (part)	11	5	-	-	-	-	-	-	6	-
Pulaski County (part)	29	29	-	-	-	-	-	-	-	-
Scranton city, Logan County	105	80	-	1	-	-	-	-	24	-
Searcy city, White County	7 415	4 870	235	809	307	577	222	258	132	5
Sedgwick town, Lawrence County	47	34	-	-	-	-	-	-	13	-
Shannon Hills city, Saline County	781	601	-	-	-	-	-	-	178	2
Sheridan city, Grant County	1 696	1 173	7	121	20	7	20	-	348	-
Sherrill town, Jefferson County	57	55	-	-	-	-	-	-	2	-
Sherwood city, Pulaski County	9 200	6 617	102	688	512	388	167	245	481	-
Shirley town, Van Buren County	171	127	2	4	-	-	-	-	38	-
Sidney town, Sharp County	95	83	-	-	-	-	-	-	10	2
Siloam Springs city, Benton County	4 127	2 634	93	632	172	208	112	39	237	-
Smackover city, Union County	924	745	14	35	8	-	-	-	122	-
Smithville town, Lawrence County	44	39	-	-	-	-	-	-	5	-
South Lead Hill town, Boone County	34	24	-	2	-	-	-	-	8	-
Sparkman city, Dallas County	275	189	-	13	-	2	-	-	71	-
Springdale city	17 033	11 346	567	2 394	722	790	61	279	807	67
Benton County (part)	799	616	34	63	-	-	-	-	64	22
Washington County (part)	16 234	10 730	533	2 331	722	790	61	279	743	45
Springtown town, Benton County	43	25	-	-	-	-	-	-	18	-
Stamps city, Lafayette County	987	780	5	18	11	-	3	-	165	5
Star City city, Lincoln County	980	679	4	89	19	5	-	-	180	4
Stephens city, Ouachita County	501	396	13	42	9	-	2	-	33	6
Strawberry town, Lawrence County	126	110	-	-	-	-	-	-	16	-
Strong city, Union County	297	230	5	-	-	-	-	-	62	-
Stuttgart city, Arkansas County	4 354	3 367	95	267	263	48	69	20	225	-
Subiaco town, Logan County	173	147	2	-	-	-	2	-	22	-
Success town, Clay County	88	74	-	-	-	-	-	-	14	-
Sulphur Rock town, Independence County	190	119	4	13	2	4	-	-	48	-
Sulphur Springs city, Benton County	276	227	7	18	-	-	-	-	24	-
Summit city, Marion County	253	129	-	5	9	-	-	-	110	-
Sunset city, Crittenden County	156	94	11	13	-	-	-	-	38	-
Sweet Home CDP, Pulaski County	469	376	-	8	-	-	-	-	78	7
Swifton city, Jackson County	376	315	5	12	-	-	-	-	43	1
Taylor city, Columbia County	238	210	2	2	-	-	-	-	24	-
Texarkana city, Miller County	11 782	8 400	273	1 040	498	617	138	396	387	33
Thornton city, Calhoun County	249	171	4	2	-	-	-	-	61	11
Tillar city	103	69	-	-	-	-	-	-	32	2
Desha County (part)	13	9	-	-	-	-	-	-	2	2
Drew County (part)	90	60	-	-	-	-	-	-	30	-
Tinsman city, Calhoun County	62	43	-	-	-	-	-	-	16	3
Tollette town, Howard County	151	118	-	2	-	-	2	-	26	3
Tontitown city, Washington County	379	300	4	4	-	-	2	-	69	-
Traskwood town, Saline County	214	116	2	-	-	2	-	-	93	1
Trumann city, Poinsett County	3 011	2 238	38	531	64	26	48	-	66	-
Tuckerman city, Jackson County	835	739	9	44	8	-	9	-	26	-
Tull town, Grant County	170	129	-	-	-	-	-	-	40	1
Tupelo town, Jackson County	95	79	-	-	-	-	-	-	16	-
Turrell city, Crittenden County	372	266	15	3	9	3	-	2	74	-
Twin Groves town, Faulkner County	112	72	6	-	-	-	-	-	34	-
Tyronza town, Poinsett County	393	272	12	30	7	4	21	-	47	-
Ulm town, Prairie County	92	65	-	-	-	-	-	-	25	2
Valley Springs town, Boone County	74	61	-	3	-	-	-	-	10	-
Van Buren city, Crawford County	7 423	5 734	148	810	257	155	100	53	166	-
Vandervoort town, Polk County	49	42	-	-	-	-	-	-	7	-
Victoria town, Mississippi County	32	28	-	-	-	-	-	-	4	-
Vilonia town, Faulkner County	790	645	4	25	-	-	-	-	116	-
Viola town, Fulton County	181	129	5	2	-	-	-	-	45	-
Wabbaseka city, Jefferson County	122	98	4	4	5	-	-	-	11	-
Waldenburg town, Poinsett County	38	30	-	-	-	-	-	-	8	-

Table 18. **Units in Structure: 2000**—Con.

[Data based on a sample (except Tables 65-68). For information on confidentiality protection, coverage, sampling error, and nonsampling error, see Appendix G.
For location of definitions, see "How to Use This Census Report"]

State County Place	Total housing units	Units in structure								
		1 unit, detached	1 unit, attached	2 to 4 units	5 to 9 units	10 to 19 units	20 to 49 units	50 or more units	Mobile home	Boat, RV, van, etc.
PLACE—Con.										
Waldo city, Columbia County	745	544	7	28	1	2	13	-	147	3
Waldron city, Scott County	1 555	1 037	31	164	51	35	36	14	187	-
Walnut Ridge city, Lawrence County	2 250	1 794	-	184	54	62	86	9	61	-
Ward city, Lonoke County	1 052	603	4	50	9	30	18	2	331	5
Warren city, Bradley County	2 865	2 260	83	207	34	30	26	6	213	6
Washington city, Hempstead County	97	78	2	3	-	-	-	-	14	-
Watson city, Desha County	127	105	1	-	-	-	-	-	21	-
Weiner city, Poinsett County	339	281	6	11	-	-	-	-	41	-
Weldon town, Jackson County	48	31	-	-	-	-	-	-	17	-
West Crossett CDP, Ashley County	757	488	-	-	-	-	-	-	269	-
Western Grove town, Newton County	187	133	4	16	-	-	4	-	30	-
West Fork city, Washington County	812	717	20	48	7	-	-	-	18	2
West Helena city, Phillips County	3 510	2 659	163	518	40	8	7	-	115	-
West Memphis city, Crittenden County	11 016	7 165	248	1 309	1 088	355	136	232	483	-
West Point town, White County	67	37	-	-	-	-	-	-	30	-
Wheatley city, St. Francis County	176	146	-	-	-	-	-	-	30	-
Whelen Springs town, Clark County	46	44	-	-	-	-	-	-	2	-
White Hall city, Jefferson County	1 992	1 521	20	108	28	13	25	8	269	-
Wickes town, Polk County	257	147	4	15	-	-	10	-	77	4
Widener town, St. Francis County	131	95	3	-	-	-	-	-	33	-
Wiederkehr Village city, Franklin County	24	16	-	-	-	-	-	-	8	-
Williford town, Sharp County	50	42	-	-	-	-	-	-	6	2
Willisville town, Nevada County	86	65	-	2	-	-	-	-	19	-
Wilmar city, Drew County	277	179	-	5	1	-	2	-	90	-
Wilmot city, Ashley County	359	235	11	2	-	10	-	-	101	-
Wilson town, Mississippi County	392	281	18	68	-	-	-	2	23	-
Wilton town, Little River County	202	120	-	-	-	-	-	-	82	-
Winchester city, Drew County	81	40	-	-	-	-	-	-	41	-
Winslow city, Washington County	182	157	-	3	-	-	-	-	22	-
Winthrop city, Little River County	78	53	-	2	-	-	-	-	23	-
Woodson CDP, Pulaski County	179	116	-	-	-	-	-	-	63	-
Wooster town, Faulkner County	222	166	-	2	-	-	-	-	54	-
Wrightsville city, Pulaski County	299	245	4	16	-	-	-	-	34	-
Wynne city, Cross County	3 476	2 328	54	406	99	40	13	-	528	8
Yellville city, Marion County	615	453	23	49	17	-	8	-	65	-
Zinc town, Boone County	37	29	-	-	-	-	-	-	8	-

Table 19. **Physical Housing Characteristics: 2000**

[Data based on a sample (except Tables 65-68). For information on confidentiality protection, coverage, sampling error, and nonsampling error, see Appendix G.
For location of definitions, see "How to Use This Census Report"]

State County County Subdivision Place	Total housing units	Year structure built			Rooms			No bedrooms or 1 bedroom	Lacking complete plumbing facilities	Lacking complete kitchen facilities
		1995 to March 2000	1939 or earlier	Median	1 or 2	6 or more	Median			
The State	**1 173 043**	**153 855**	**82 464**	**1 976**	**48 308**	**466 708**	**5.1**	**125 463**	**19 856**	**21 813**
Arkansas County	9 672	625	1 124	1 968	256	4 393	5.3	785	286	332
Arkansas township	105	9	4	1 974	7	22	4.5	14	7	7
Barton township	118	8	9	1 973	4	61	5.6	4	-	-
Bayou Meto township	129	16	34	1 964	-	66	5.6	4	11	28
Brewer township	25	-	5	1 947	-	10	5.3	-	-	-
Chester township	184	13	11	1 971	6	68	5.1	19	26	28
Crockett township	66	6	6	1 967	-	39	6.1	8	-	8
Garland township	105	16	35	1 959	-	69	6.7	-	15	15
Gum Pond township	4 360	120	476	1 965	102	2 063	5.4	418	67	59
Stuttgart city (part)	4 143	106	476	1 964	78	1 960	5.4	379	62	59
Henton township	313	59	24	1 975	11	128	5.3	27	8	11
Humphrey city (part)	189	29	8	1 975	7	74	5.2	21	5	8
Keaton township	547	79	68	1 972	17	215	5.2	36	67	71
La Grue township	2 117	122	217	1 969	68	946	5.3	143	66	65
De Witt city	1 493	71	166	1 966	29	581	5.2	96	16	15
McFall township	78	16	11	1 984	-	43	5.7	-	-	-
Mill Bayou township	256	22	74	1 959	2	117	5.4	8	-	-
Almyra town	132	22	29	1 965	2	42	5.1	8	-	-
Morris township	329	32	33	1 980	12	140	5.0	49	4	5
Stuttgart city (part)	211	22	6	1 982	12	69	4.4	41	-	-
Point Deluce township	112	24	9	1 965	-	51	5.4	2	-	-
Prairie township	364	49	22	1 973	12	161	5.3	17	-	12
St. Charles town	136	5	14	1 967	2	71	5.6	5	-	-
Stanley township	464	34	86	1 966	15	194	5.2	36	15	23
Gillett city	434	34	82	1 966	12	184	5.2	33	15	21
Ashley County	10 615	1 051	742	1 972	334	4 354	5.2	963	216	286
Banner township	63	13	-	1 981	-	21	5.1	5	5	-
Bayou township	21	-	-	1 983	-	12	5.8	-	-	-
Bearhouse township	29	3	1	1 971	-	17	5.7	1	1	1
Beech Creek township	12	6	-	1 993	-	4	4.5	2	-	-
Carter township	1 900	135	123	1 972	35	749	5.1	155	43	44
Hamburg city	1 275	46	90	1 969	27	503	5.1	115	30	31
De Bastrop township	214	19	30	1 972	11	80	5.0	24	8	16
Parkdale city	169	12	30	1 965	11	59	5.0	17	8	14
Egypt township	5 311	410	413	1 969	196	2 222	5.2	559	80	136
Crossett city	2 700	81	319	1 962	72	1 271	5.4	294	36	94
North Crossett CDP (part)	1 438	180	48	1 975	66	472	5.0	142	-	5
West Crossett CDP	757	74	18	1 974	27	278	5.1	56	22	15
Elon township	222	27	-	1 984	7	105	5.4	7	6	-
Extra township	149	24	6	1 978	8	64	5.3	12	16	16
Longview township	443	63	8	1 979	15	178	5.2	30	4	11
Marie Saline township	83	38	5	1 993	-	37	5.3	-	-	-
Mill Creek township	627	126	15	1 980	19	282	5.4	24	15	8
North Crossett CDP (part)	79	17	-	1 984	7	38	5.4	7	-	-
Montrose township	230	26	33	1 967	2	85	5.1	19	1	8
Montrose city	217	23	29	1 968	2	80	5.1	19	1	8
Portland township	287	23	42	1 968	8	111	5.2	18	2	8
Portland city	242	23	33	1 969	8	106	5.3	18	-	-
Prairie township	157	46	-	1 984	-	65	5.2	29	16	16
Union township	55	-	-	1 973	-	27	5.5	-	2	2
White township	333	64	21	1 976	3	127	5.2	8	6	5
Fountain Hill town	69	7	5	1 970	-	10	4.9	-	-	2
Wilmot township	479	28	45	1 971	30	168	4.9	70	11	15
Wilmot city	359	18	45	1 971	18	146	5.1	41	11	15
Baxter County	19 891	2 858	723	1 978	785	7 528	5.1	1 854	289	321
Bayou township	232	49	26	1 975	13	68	4.4	53	-	-
Big Flat township	125	5	19	1 963	-	46	5.0	9	2	3
Big Flat town (part)	66	2	15	1 958	-	24	4.8	8	-	-
Buckhorn township	451	84	15	1 982	24	135	4.9	55	5	9
Briarcliff town (part)	4	2	-	1 993	-	-	4.5	-	-	2
Norfork city (part)	28	9	-	1 990	-	16	5.6	-	-	-
Salesville city	277	36	8	1 978	24	75	4.7	36	5	7
Buford township	528	78	16	1 982	44	246	5.4	57	20	27
Greenwood township	90	34	-	1 984	7	42	5.2	21	15	8
Grover township	1 381	193	8	1 978	59	530	5.1	101	4	4
Lakeview city	419	55	5	1 976	40	177	5.2	68	2	-
Independence township	797	111	18	1 980	37	320	5.2	58	15	21
Mountain Home city (part)	-	-	-	-	-	-	-	-	-	-
Logan township	721	165	38	1 982	34	221	4.9	87	34	34
Lone Rock township	229	40	2	1 983	10	92	5.2	18	6	8
Norfork city (part)	74	8	-	1 978	-	26	5.2	-	-	-
Matney township	46	4	3	1 974	-	28	6.1	-	-	-
Mill township	1 924	205	34	1 977	96	553	4.8	246	36	57
Mountain Home township	8 875	1 060	251	1 978	243	3 501	5.2	622	38	56
Mountain Home city (part)	5 616	580	148	1 977	175	1 985	5.0	459	34	28
North Fork township	742	152	36	1 983	60	225	4.9	100	31	19
Norfork city (part)	175	17	19	1 974	8	41	4.7	28	6	7
Pigeon township	709	189	17	1 983	45	261	5.0	123	33	24
Union township	1 085	214	19	1 982	52	450	5.2	110	44	33
Briarcliff town (part)	112	6	-	1 976	-	36	4.8	4	-	-
Whiteville township	1 956	275	221	1 976	61	810	5.2	194	6	18
Cotter city	500	34	158	1 960	30	183	5.0	91	-	4
Gassville city	711	104	31	1 979	14	259	5.1	50	-	5
Mountain Home city (part)	-	-	-	-	-	-	-	-	-	-
Benton County	64 281	14 587	4 137	1 983	2 544	28 466	5.3	5 384	635	662
Anderson township	387	42	67	1 974	-	169	5.3	10	-	-
Bentonville city (part)	40	-	-	1 961	-	6	4.3	-	-	-
Cave Springs city (part)	48	7	5	1 975	-	26	5.6	3	-	-
Highfill town (part)	-	-	-	-	-	-	-	-	-	-
Apple Glen township	350	47	63	1 974	12	174	5.5	30	-	-
Ball township	232	48	43	1 975	6	133	5.7	25	-	-
Beatie township	166	19	24	1 960	-	79	5.4	-	-	-
Brightwater township	1 553	327	97	1 983	58	724	5.4	83	38	29
Avoca town	153	29	14	1 984	2	64	5.2	10	2	-

Table 19. **Physical Housing Characteristics: 2000**—Con.

[Data based on a sample (except Tables 65-68). For information on confidentiality protection, coverage, sampling error, and nonsampling error, see Appendix G.
For location of definitions, see "How to Use This Census Report"]

State County County Subdivision Place	Total housing units	Year structure built			Rooms			No bedrooms or 1 bedroom	Lacking complete plumbing facilities	Lacking complete kitchen facilities
		1995 to March 2000	1939 or earlier	Median	1 or 2	6 or more	Median			
Benton County—Con.										
Brightwater township—Con.										
Pea Ridge city (part)	-	-	-	-	-	-	-	-	-	-
Rogers city (part)	148	2	-	1 977	-	119	6.7	-	-	-
Cherokee township	170	36	35	1 973	-	69	5.3	4	4	10
Colville township	1 730	601	144	1 988	26	1 075	6.2	56	28	21
Cave Springs city (part)	372	74	76	1 973	17	183	5.5	33	-	2
Elm Springs city (part)	7	-	-	1 968	-	3	3.4	2	2	2
Rogers city (part)	707	448	18	1 996	6	579	7.5	8	3	3
Springdale city (part)	-	-	-	-	-	-	-	-	-	-
Decatur township	1 195	187	131	1 977	5	484	5.2	65	25	18
Decatur city	542	98	51	1 975	5	170	4.9	54	9	15
Dickson township	3 135	952	78	1 991	13	1 860	5.8	51	-	27
Bella Vista CDP (part)	2 775	924	7	1 992	8	1 706	5.8	25	-	-
Esculapia township	15 853	2 395	828	1 982	871	6 557	5.2	1 810	199	151
Little Flock city (part)	99	6	13	1 975	-	57	5.9	4	-	-
Prairie Creek CDP	890	137	41	1 980	-	637	6.2	9	-	9
Rogers city (part)	12 831	1 823	708	1 982	793	4 877	5.1	1 694	125	100
Felker township	183	38	27	1 980	16	60	4.7	16	-	-
Flint township	299	59	42	1 977	9	131	5.3	36	5	-
Springtown town	43	2	9	1 966	3	3	4.3	14	-	-
Garfield township	1 679	403	95	1 983	71	719	5.2	157	18	24
Garfield town (part)	172	37	25	1 976	10	69	5.2	17	-	-
Garland township	1 343	512	94	1 991	15	651	5.5	64	2	26
Bentonville city (part)	14	2	2	1 980	-	10	6.8	-	-	-
Centerton city (part)	774	409	40	1 995	4	312	5.3	25	2	7
Gentry township	1 667	296	205	1 976	35	656	5.2	140	18	31
Gentry city	918	168	113	1 975	31	322	5.0	115	13	20
Hico township	5 290	925	700	1 976	327	1 930	5.1	654	69	115
Siloam Springs city	4 127	758	573	1 975	312	1 319	4.9	611	28	45
Hoover township	251	24	47	1 977	5	125	5.5	15	2	2
Highfill town (part)	93	7	18	1 976	5	46	5.5	8	-	-
Logan township	201	49	-	1 978	-	103	5.6	7	-	-
Mason Valley township	385	47	59	1 978	18	178	5.4	34	14	14
Highfill town (part)	39	-	6	1 971	6	20	5.5	6	-	-
Mount Vernon township	1 679	363	113	1 981	19	800	5.4	61	8	8
Bella Vista CDP (part)	35	8	10	1 964	-	26	6.4	-	-	-
Little Flock city (part)	2	-	-	1 985	-	-	5.0	-	-	-
Pea Ridge city (part)	946	208	52	1 978	13	423	5.3	30	4	1
Osage township	16 295	4 169	559	1 986	618	7 190	5.3	1 291	55	29
Bella Vista CDP (part)	5 682	961	67	1 984	62	2 613	5.4	161	25	8
Bentonville city (part)	7 894	2 662	399	1 987	380	3 206	5.2	860	25	10
Cave Springs city (part)	13	2	-	1 985	-	7	5.8	2	-	-
Centerton city (part)	17	2	-	1 989	-	11	5.9	-	-	-
Little Flock city (part)	1 005	202	23	1 992	169	274	3.9	255	5	4
Pea Ridge city (part)	2	-	-	1 975	-	-	5.0	-	-	-
Rogers city (part)	1 043	200	8	1 988	-	613	5.9	6	-	7
Roller Ridge township	406	94	22	1 990	27	151	5.0	69	12	12
Garfield town (part)	25	2	-	1 985	-	16	5.9	-	-	-
Gateway town	39	-	7	1 973	-	15	5.1	-	-	-
Round Prairie township	386	135	28	1 990	18	202	5.6	23	31	34
Sugar Creek township	296	60	51	1 968	-	153	5.6	-	-	-
Sulphur Springs township	837	177	177	1 985	24	443	5.6	60	22	32
Bella Vista CDP (part)	371	130	3	1 993	-	224	5.8	-	-	-
Sulphur Springs city	276	10	139	1940-	14	139	5.5	30	12	19
Wager township	268	12	36	1 974	9	108	5.2	24	-	-
Cave Springs city (part)	-	-	-	-	-	-	-	-	-	-
Highfill town (part)	6	-	-	1 965	-	-	5.0	-	-	-
Wallace township	1 338	164	192	1 975	44	546	5.2	154	15	27
Bella Vista CDP (part)	11	4	-	1 986	2	5	5.3	2	-	-
Gravette city	813	100	127	1 973	26	295	5.1	115	4	10
Walnut township	947	105	16	1 981	44	551	5.8	74	6	-
War Eagle township	560	116	36	1 980	53	198	5.1	75	55	32
Washington township	5 045	2 142	115	1 992	201	2 196	5.3	284	9	20
Bethel Heights town	282	99	16	1 990	3	146	5.6	5	-	2
Lowell city	1 989	1 278	47	1 996	126	648	5.0	146	-	-
Rogers city (part)	158	43	-	1 991	-	95	5.8	12	-	-
Springdale city (part)	799	417	4	1 995	40	432	5.7	46	-	-
Yell township	155	43	13	1 991	-	51	4.9	12	-	-
Boone County	15 426	2 264	1 327	1 976	639	6 492	5.2	1 551	248	283
Batavia township	350	59	16	1 980	6	131	5.1	21	6	12
Bellefonte township	956	124	111	1 975	24	417	5.3	54	5	7
Bellefonte town	174	20	28	1 971	6	54	4.9	19	5	7
Harrison city (part)	84	-	13	1 972	-	38	5.4	-	-	-
Blythe township	78	10	-	1 983	11	56	6.5	11	5	5
Bryan township	428	61	13	1 983	4	185	5.3	17	4	4
Harrison city (part)	-	-	-	-	-	-	-	-	-	-
Carrollton township	341	48	64	1 972	7	151	5.3	27	3	3
Alpena town (part)	147	9	45	1 962	3	46	5.0	13	-	-
Elixir township	948	208	63	1 981	33	363	5.1	80	8	19
Bergman town	169	45	11	1 984	9	52	5.1	18	1	1
Ewing township	156	17	13	1 978	-	46	5.0	14	6	6
Gaither township	322	21	21	1 972	-	146	5.3	19	13	13
Jackson township	490	126	30	1 982	25	275	5.8	38	23	14
Harrison city (part)	44	31	-	1 996	-	21	5.5	-	-	-
Jefferson township	453	62	35	1 977	16	164	5.1	18	6	6
Valley Springs town	74	6	19	1 965	6	28	5.2	8	4	4
Lee township	583	119	62	1 981	16	273	5.4	47	18	19
Long Creek township	327	64	19	1 976	5	158	5.4	16	8	13
North Harrison township	3 565	531	184	1 977	184	1 502	5.1	489	21	25
Harrison city (part)	3 113	446	134	1 977	148	1 270	5.1	436	16	20
Olvey township	203	25	7	1 981	23	64	5.0	29	7	7
Omaha township	893	182	84	1 980	34	323	5.1	82	29	21
Omaha town	96	12	23	1 963	3	20	4.4	12	-	-
Prairie township	237	30	37	1 974	16	94	5.1	19	9	10
Everton town	80	2	23	1 961	4	23	4.5	7	2	2
South Harrison township	3 431	319	452	1 970	144	1 579	5.3	388	13	25
Harrison city (part)	2 495	183	381	1 967	70	1 045	5.2	288	5	12

Table 19. **Physical Housing Characteristics: 2000**—Con.

[Data based on a sample (except Tables 65-68). For information on confidentiality protection, coverage, sampling error, and nonsampling error, see Appendix G. For location of definitions, see "How to Use This Census Report"]

State County County Subdivision Place	Total housing units	Year structure built			Rooms			No bedrooms or 1 bedroom	Lacking complete plumbing facilities	Lacking complete kitchen facilities
		1995 to March 2000	1939 or earlier	Median	1 or 2	6 or more	Median			
Boone County—Con.										
Sugar Loaf township	1 174	120	72	1 975	71	383	4.9	128	38	50
Diamond City city	542	73	7	1 975	31	135	4.7	59	12	17
Lead Hill town	144	4	23	1 966	7	59	5.2	10	-	2
South Lead Hill town	34	9	2	1 978	-	14	5.1	-	-	2
Summit township	230	68	35	1 980	15	90	5.1	19	-	-
Zinc township	261	70	9	1 980	5	92	4.9	35	26	24
Zinc town	37	4	3	1 974	5	4	3.6	19	6	4
Bradley County	5 930	498	738	1 970	255	2 306	5.1	604	158	147
Clay township	317	30	32	1 963	18	100	5.0	25	12	15
Banks town	61	2	17	1 946	-	28	5.4	-	2	4
Eagle township	121	14	17	1 980	-	41	4.9	-	-	-
Marion township	113	33	5	1 964	-	23	5.0	-	5	5
Moro township	51	-	17	1 947	6	13	5.1	10	-	-
Ouachita township	120	18	-	1 981	13	40	4.8	25	-	-
Palestine township	208	25	6	1 971	11	32	4.3	17	7	7
Pennington township	4 058	273	593	1 968	157	1 688	5.2	420	94	80
Warren city	2 865	124	453	1 965	100	1 301	5.3	316	60	54
River township	194	43	17	1 987	12	86	4.4	27	18	18
Sumpter township	90	-	-	1 959	11	26	4.3	17	17	17
Washington township	658	62	51	1 978	27	257	5.1	63	5	5
Hermitage town	338	32	19	1 982	25	119	4.9	54	5	3
Calhoun County	3 012	270	229	1 973	178	1 042	5.0	331	129	154
Caswell township	392	44	31	1 971	34	153	5.1	54	2	2
Thornton city (part)	234	14	26	1 969	9	93	5.2	17	2	2
Champagnolle township	163	20	-	1 974	-	42	4.4	6	-	-
Dallas township	161	42	6	1 977	22	39	4.3	40	-	6
Fayette township	76	5	6	1 983	-	13	4.5	-	21	21
Franklin township	888	58	46	1 974	38	320	5.0	91	21	29
Hampton city	703	39	30	1 973	26	256	5.0	66	12	20
Huey township	27	-	-	1 973	-	12	5.4	-	-	-
Jackson township	315	22	47	1 968	23	129	5.1	25	46	31
Harrell city	138	17	14	1 967	7	57	5.2	7	12	7
Jefferson township	124	5	20	1 969	6	16	4.8	13	20	14
Tinsman city	62	3	14	1 961	3	10	4.8	7	14	11
Moro township	203	22	26	1 976	-	86	5.3	22	13	13
Thornton city (part)	15	-	4	1 971	-	6	5.3	-	-	-
Polk township	300	26	31	1 972	43	106	5.0	43	6	38
River township	363	26	16	1 976	12	126	4.8	37	-	-
Shumaker UT	-	-	-	-	-	-	-	-	-	-
Carroll County	11 828	1 828	1 462	1 979	575	4 651	5.1	1 395	276	289
Beaver township	1 052	212	64	1 985	46	363	4.9	104	12	10
Beaver town	51	5	3	1 974	6	17	4.5	11	-	-
Cabanal township	165	34	2	1 979	-	54	5.0	6	-	3
Carrollton township	238	36	35	1 977	-	73	5.0	12	6	2
Alpena town (part)	2	-	-	1 993	-	-	5.0	-	-	-
Cedar township	2 070	197	535	1 974	146	897	5.1	353	47	42
Eureka Springs city (part)	1 306	90	464	1 963	104	521	4.9	254	26	34
Coin township	235	44	30	1 976	-	103	5.3	10	4	-
Alpena town (part)	26	-	4	1 973	-	6	4.9	-	-	-
Cross township	142	41	-	1 984	6	25	4.4	33	-	6
Dry Fork township	134	22	23	1 978	5	52	5.1	20	10	8
Franklin township	520	156	15	1 991	-	187	5.1	12	-	6
Hickory township	1 879	281	123	1 978	139	598	4.9	277	35	67
Green Forest city	1 054	78	98	1 974	80	328	4.8	171	15	39
Kings River township	319	87	69	1 984	17	85	4.8	58	10	-
Liberty township	66	13	4	1 984	2	48	6.5	2	2	2
Long Creek township	237	14	40	1 973	7	116	5.5	10	6	8
North Yocum township	196	28	33	1 978	7	92	5.4	11	9	9
Blue Eye town (part)	20	-	2	1 957	-	9	5.4	2	2	2
Oak Grove town (part)	60	11	15	1 969	-	33	5.6	-	-	-
Omega township	232	23	63	1 971	17	89	5.1	28	9	3
Osage township	199	30	15	1 978	23	55	4.9	42	29	22
Packard Springs township	333	67	10	1 987	18	184	5.7	58	11	6
Piney township	106	5	7	1 967	-	38	4.7	27	-	-
Polo township	497	73	57	1 980	14	199	5.2	43	39	39
Prairie township	2 746	374	261	1 976	113	1 185	5.2	246	26	35
Berryville city	1 832	256	173	1 973	77	761	5.2	184	17	26
South Yocum township	273	30	68	1 968	6	120	5.3	23	12	12
Blue Eye town (part)	-	-	-	-	-	-	-	-	-	-
Oak Grove town (part)	117	15	25	1 967	4	51	5.3	10	4	4
Winona township	189	61	8	1 983	9	88	5.4	20	9	9
Eureka Springs city (part)	-	-	-	-	-	-	-	-	-	-
Chicot County	5 974	583	373	1 975	184	2 485	5.2	585	158	172
Bowie township	1 620	112	130	1 971	41	725	5.3	111	23	37
Dermott city	1 426	86	104	1 971	33	617	5.3	103	19	37
Carlton township	2 566	333	158	1 979	80	991	5.1	277	44	43
Lake Village city	1 223	148	124	1 974	50	397	4.9	210	14	7
Planters township	1 788	138	85	1 974	63	769	5.3	197	91	92
Eudora city	1 192	67	50	1 974	50	548	5.3	139	54	48
Clark County	10 166	1 176	1 054	1 973	456	3 973	5.1	1 234	291	352
Caddo township	10 166	1 176	1 054	1 973	456	3 973	5.1	1 234	291	352
Amity city	353	20	51	1 971	13	117	5.0	38	5	10
Arkadelphia city	4 189	467	354	1 973	241	1 556	4.9	757	34	50
Caddo Valley town	277	39	9	1 979	20	60	4.7	40	10	5
Gum Springs town	103	10	2	1 967	-	49	5.4	-	2	2
Gurdon city	1 073	53	188	1 966	47	452	5.1	96	16	45
Okolona town	82	8	24	1 950	-	30	5.2	1	5	5
Whelen Springs town	46	-	18	1 952	-	20	5.3	3	3	3
Clay County	8 498	651	1 109	1 968	241	3 152	5.1	808	109	145
Bennett township	329	43	25	1 966	6	123	5.0	46	9	10
McDougal town	108	9	-	1 968	-	46	5.2	13	6	3
Blue Cane township	109	6	13	1 963	-	49	5.4	-	-	-

Table 19. **Physical Housing Characteristics: 2000**—Con.

[Data based on a sample (except Tables 65-68). For information on confidentiality protection, coverage, sampling error, and nonsampling error, see Appendix G.
For location of definitions, see "How to Use This Census Report"]

State County County Subdivision Place	Total housing units	Year structure built: 1995 to March 2000	Year structure built: 1939 or earlier	Year structure built: Median	Rooms: 1 or 2	Rooms: 6 or more	Rooms: Median	No bedrooms or 1 bedroom	Lacking complete plumbing facilities	Lacking complete kitchen facilities
Clay County—Con.										
Bradshaw township	92	5	30	1 972	-	45	5.5	-	-	8
Brown township	82	7	20	1 971	-	33	5.0	9	-	-
Cache township	269	16	54	1 965	10	70	4.7	75	8	8
Knobel town	148	10	37	1 969	6	47	5.0	19	1	1
Carpenter township	128	2	25	1 956	-	67	5.6	4	3	3
Success town	88	2	20	1 959	-	35	5.2	4	3	3
Chalk Bluff township	132	22	19	1 960	-	38	5.0	6	-	-
Clark township	185	10	75	1 954	-	76	5.3	6	1	1
Peach Orchard town	101	6	38	1 953	-	24	4.9	6	1	1
Cleveland township	293	35	7	1 974	15	118	5.1	35	10	8
Gleghorn township	71	12	-	1 977	8	30	4.3	17	-	3
Haywood township	260	37	42	1 969	-	120	5.4	10	2	3
Greenway town	123	11	21	1 964	-	49	5.2	10	-	-
Johnson township	120	13	29	1 965	-	44	5.2	-	-	8
Kilgore township	1 929	101	161	1 970	97	706	5.1	243	7	2
Corning city	1 708	78	148	1 970	97	602	5.0	235	7	-
Knob township	113	19	17	1 990	13	26	4.8	13	7	-
Lemmons township	91	12	7	1 982	30	30	4.9	30	15	8
Liddell township	161	14	29	1 961	3	70	5.2	8	2	2
St. Francis city	125	12	22	1 958	2	52	5.2	7	-	-
Nelson township	136	8	16	1 965	8	65	5.4	11	6	9
Datto town	58	-	16	1 952	6	18	4.8	9	-	-
Oak Bluff township	1 356	58	235	1 966	23	555	5.2	109	17	36
Rector city	1 044	28	180	1 966	23	400	5.1	106	5	17
Payne township	154	23	12	1 973	-	48	5.1	3	5	3
Nimmons town	56	3	5	1 973	-	13	4.9	3	5	3
Pollard township	249	19	49	1 966	3	94	5.1	10	2	7
Pollard town	94	3	20	1 967	1	38	5.1	8	1	2
St. Francis township	2 113	173	221	1 969	25	715	5.1	167	15	20
Piggott city	1 915	136	201	1 969	25	635	5.0	167	10	10
Swain township	63	-	19	1 955	-	14	5.0	-	-	-
Wilson township	63	16	4	1 974	-	16	5.1	6	-	6
Cleburne County	13 732	2 470	618	1 980	547	5 282	5.1	1 329	231	243
Cadron township	706	133	72	1 977	6	270	5.1	68	7	7
Quitman city (part)	354	51	44	1 976	4	126	5.1	49	7	7
California township	180	31	8	1 981	3	63	5.1	14	3	3
Center Post township	351	86	13	1 988	7	126	5.1	14	15	15
Clayton township	431	110	33	1 978	5	130	4.9	17	-	-
Francis township	738	187	-	1 983	16	221	4.7	66	8	8
Giles township	1 205	244	14	1 983	35	468	5.1	50	25	29
Greers Ferry city	668	97	12	1 982	22	233	5.0	24	12	18
Grassey township	549	92	32	1 978	29	188	5.0	63	18	17
Concord town	120	15	6	1 973	4	34	4.7	11	2	2
Healing Springs township	473	86	24	1 978	22	106	4.9	47	19	6
Heber township	4 304	599	285	1 978	204	1 727	5.2	511	24	48
Heber Springs city (part)	2 974	285	223	1 976	135	1 197	5.1	403	12	20
McJester township	224	75	-	1 989	6	81	5.1	11	-	3
Morgan township	381	29	8	1 981	42	234	5.8	55	-	-
Fairfield Bay city (part)	85	16	-	1 986	-	51	5.8	-	-	-
Mountain township	316	53	16	1 985	6	147	5.4	20	-	-
Peter Creek township	868	172	31	1 982	16	307	5.1	63	25	20
Pickens township	265	86	-	1 991	19	129	5.5	29	13	9
Pine township	157	54	18	1 985	15	65	5.2	19	2	6
Piney township	540	118	13	1 982	8	268	5.5	42	17	17
Poff township	114	16	10	1 982	8	3	3.9	33	-	-
Saline township	571	105	20	1 987	35	191	4.7	95	16	16
Higden town	146	28	11	1 983	14	44	4.9	22	2	2
Sugar Camp township	162	25	-	1 979	8	74	5.3	13	11	11
Sugar Loaf township	339	74	7	1 986	24	117	4.8	44	22	20
Valley township	721	67	5	1 982	26	339	5.4	45	-	5
Heber Springs city (part)	119	15	5	1 980	5	62	5.6	5	-	5
Wilburn township	137	28	9	1 977	7	28	4.8	10	6	3
Cleveland County	3 834	616	248	1 977	135	1 539	5.2	276	162	150
Bowman township	212	58	10	1 988	16	109	5.5	18	15	7
Harper township	207	25	2	1 976	2	88	5.3	6	-	6
Hudgin township	77	21	5	1 970	4	23	5.2	4	9	9
Hurricane township	237	21	24	1 969	8	78	5.1	14	8	8
Kingsland township	511	63	47	1 974	9	194	5.1	27	32	24
Kingsland city	212	32	8	1 971	9	73	4.9	17	14	14
Lee township	209	17	27	1 969	9	72	5.0	13	15	15
Miller township	233	69	14	1 983	4	90	5.2	6	2	2
Niven township	210	42	2	1 979	18	60	5.0	40	18	12
Redland township	349	56	11	1 977	12	146	5.2	17	36	36
Rison township	665	75	45	1 976	19	284	5.2	75	11	9
Rison city (part)	525	53	45	1 973	19	219	5.2	67	5	3
Rowell township	151	26	2	1 980	6	69	5.4	9	7	7
Saline township	56	4	13	1 959	3	13	4.2	5	2	2
Smith township	219	45	17	1 977	17	89	5.2	28	7	7
Rison city (part)	5	-	-	1 972	-	-	4.7	-	-	-
White Oak township	148	19	20	1 977	6	73	5.5	12	-	6
Whiteville township	350	75	9	1 983	2	151	5.3	2	-	-
Columbia County	11 566	994	822	1 970	455	4 706	5.2	1 192	293	379
Emerson township	953	125	98	1 973	21	366	5.2	44	47	44
Emerson town	158	13	19	1 974	2	57	5.2	4	7	7
McNeil township	917	81	101	1 971	29	400	5.3	62	80	77
McNeil city	286	25	49	1 964	10	145	5.5	12	20	12
Magnolia city (part)	14	-	6	1 952	-	9	6.8	-	-	1
Magnolia township	7 336	600	424	1 970	366	3 014	5.2	933	71	141
Magnolia city (part)	4 787	280	304	1 966	300	1 867	5.1	784	28	55
Taylor township	703	56	48	1 967	20	271	5.2	58	37	28
Taylor city	238	17	11	1 959	7	96	5.3	13	-	2
Village township	438	52	23	1 967	-	208	5.4	17	18	29
Waldo township	1 219	80	128	1 968	19	447	5.1	78	40	60
Waldo city	745	49	100	1 965	15	275	5.1	49	14	44

Table 19. **Physical Housing Characteristics: 2000**—Con.

[Data based on a sample (except Tables 65-68). For information on confidentiality protection, coverage, sampling error, and nonsampling error, see Appendix G.
For location of definitions, see "How to Use This Census Report"]

State County County Subdivision Place	Total housing units	Year structure built			Rooms			No bedrooms or 1 bedroom	Lacking complete plumbing facilities	Lacking complete kitchen facilities
		1995 to March 2000	1939 or earlier	Median	1 or 2	6 or more	Median			
Conway County	9 028	1 095	840	1 973	363	3 461	5.1	778	198	249
Austin township	163	33	-	1 979	-	74	5.3	5	10	10
Bentley township	506	57	21	1 976	13	188	5.1	37	-	7
Oppelo city	293	35	15	1 975	4	124	5.3	14	-	4
Bird township	308	41	27	1 973	21	127	5.2	32	7	15
Catholic Point township	126	17	9	1 974	-	57	5.3	-	-	-
Cedar Falls township	183	19	12	1 971	10	72	5.1	25	-	-
Gregory township	183	29	8	1 978	8	84	5.3	13	15	21
Griffin township	335	27	27	1 974	23	98	5.0	23	17	26
Higgins township	78	11	4	1 972	3	34	5.3	3	3	-
Howard township	878	138	70	1 976	45	344	5.1	87	28	36
Menifee town	160	25	5	1 978	-	81	5.5	7	6	6
Plumerville city	380	31	59	1 973	26	131	5.0	45	9	13
Lick Mountain township	296	32	8	1 971	29	88	5.0	44	18	18
McLaren township	118	31	4	1 979	9	45	5.0	13	3	14
Martin township	58	7	11	1 965	-	28	5.4	7	4	7
Nichols township	276	57	31	1 974	12	116	5.2	24	11	11
Old Hickory township	82	3	-	1 975	12	35	5.2	12	3	3
Petit Jean township	39	2	-	1 964	-	13	5.3	-	-	-
St. Vincent township	248	69	22	1 980	14	101	5.2	19	12	12
Steele township	269	46	33	1 980	5	86	5.0	11	8	-
Union township	360	55	56	1 974	12	191	5.6	14	22	16
Washington township	736	98	58	1 975	20	264	5.1	47	13	13
Welborn township	3 762	321	435	1 970	125	1 409	5.1	360	22	38
Morrilton city	2 922	176	393	1 967	105	1 039	5.1	310	22	30
White Eagle township	24	2	4	1 978	2	7	5.2	2	2	2
Craighead County	35 133	5 712	1 836	1 978	1 380	14 382	5.2	3 418	248	406
Big Creek township	1 738	477	65	1 985	30	854	5.5	60	18	18
Bono city	625	105	13	1 980	-	255	5.2	18	-	-
Black Oak township	1 122	79	142	1 967	8	416	5.1	84	20	23
Black Oak town	131	2	30	1 960	2	57	5.3	9	4	4
Caraway town	605	49	55	1 969	5	178	4.9	65	7	11
Brookland township	1 029	195	52	1 981	23	417	5.2	47	4	5
Brookland town	546	96	28	1 981	13	175	5.1	34	4	5
Buffalo township	881	57	142	1 965	16	331	5.1	63	10	6
Monette city	570	28	111	1 963	16	193	5.0	61	2	4
Gilkerson township	1 292	274	33	1 985	-	810	6.1	8	25	33
Jonesboro city (part)	938	248	20	1 990	-	659	6.4	8	7	15
Greenfield township	809	243	28	1 986	8	380	5.4	26	7	7
Jonesboro city (part)	190	32	-	1 978	8	76	5.2	13	-	-
Herndon township	468	150	8	1 988	9	241	5.6	25	-	-
Jonesboro township	20 595	3 325	1 069	1 978	1 081	8 657	5.2	2 498	107	257
Jonesboro city (part)	19 433	3 049	1 034	1 978	1 073	8 090	5.2	2 467	93	243
Lake City township	871	59	70	1 973	16	318	5.1	75	-	2
Lake City town (part)	775	45	52	1 973	14	285	5.2	60	-	2
Lester township	227	20	8	1 967	6	75	5.0	23	6	6
Lake City town (part)	2	-	-	1 975	-	2	6.0	-	-	-
Little Texas township	115	17	15	1 968	-	57	5.5	-	6	6
Cash town (part)	18	-	2	1 965	-	6	5.1	-	-	-
Maumelle township	966	73	75	1 973	13	297	5.0	78	9	6
Bay city	739	35	40	1 973	13	220	5.0	74	4	6
Jonesboro city (part)	96	14	18	1 969	-	51	5.6	-	-	-
Nettleton township	3 832	487	71	1 975	156	990	4.8	399	19	24
Jonesboro city (part)	3 660	455	63	1 975	153	926	4.7	392	15	24
Powell township	738	184	8	1 988	9	372	5.5	17	-	-
Prairie township	54	20	-	1 992	-	10	5.0	-	-	-
Promised Land township	100	17	12	1 966	1	33	5.0	8	-	-
Egypt town	50	2	5	1 963	-	16	5.0	-	-	-
Taylor township	108	26	12	1 976	-	44	5.3	-	4	-
Texas township	188	9	26	1 965	4	80	5.3	7	13	13
Cash town (part)	130	7	12	1 968	4	50	5.2	6	5	5
Crawford County	21 315	3 538	1 523	1 980	745	8 456	5.2	2 269	371	405
Alma township	2 312	323	152	1 980	77	977	5.2	194	9	30
Alma city (part)	1 581	279	97	1 981	67	552	5.0	177	-	30
Bidville township	20	-	-	1 987	8	6	4.8	8	-	-
Cedar Creek township	211	51	14	1 980	7	84	4.9	22	3	-
Cedarville township	634	130	24	1 980	18	228	5.0	61	26	23
Cedarville city	444	86	16	1 981	13	154	5.0	35	4	-
Chester township	311	42	37	1 976	19	139	5.2	51	13	11
Chester town	47	5	10	1 961	-	16	4.6	4	2	-
Mountainburg city (part)	15	-	4	1 958	4	7	4.3	6	-	-
Cove City township	91	17	22	1 974	6	51	5.6	6	7	-
Dean Springs township	787	181	57	1 983	9	366	5.4	47	7	7
Alma city (part)	10	10	-	1 997	-	10	8.0	-	-	-
Dora township	166	46	16	1 979	-	105	5.8	9	9	-
Van Buren city (part)	62	46	16	1 996	-	43	6.2	-	9	-
Dyer township	567	126	60	1 979	12	250	5.3	26	7	11
Alma city (part)	37	34	-	1 998	-	37	8.1	-	-	-
Dyer town	259	33	45	1 973	2	73	5.0	11	-	6
Jasper township	892	254	40	1 989	32	379	5.2	98	10	18
Kibler township	476	89	39	1 977	11	224	5.4	52	8	33
Kibler city (part)	208	24	18	1 975	-	104	5.5	8	8	11
Lancaster township	424	64	7	1 986	9	188	5.3	41	11	24
Lees Creek township	264	38	22	1 976	26	84	4.8	58	23	22
Locke township	144	8	13	1 972	14	69	5.3	25	3	3
Mountainburg township	801	122	96	1 976	44	288	5.1	96	24	30
Mountainburg city (part)	276	30	53	1 967	12	86	4.9	39	-	2
Mulberry township	827	77	115	1 971	17	308	5.1	75	8	12
Mulberry city (part)	626	40	107	1 967	13	222	5.0	67	5	9
Oliver Springs township	629	178	42	1 984	50	248	5.1	68	38	62
Porter township	125	3	22	1 967	9	37	4.7	30	5	-
Rudy township	431	57	32	1 979	11	184	5.3	35	8	6
Alma city (part)	18	-	-	1 979	-	10	6.6	-	-	-
Rudy town	31	-	7	1 965	-	5	4.5	2	2	-
Uniontown township	295	65	15	1 985	8	95	5.1	28	6	6
Upper township	67	2	31	1 951	6	32	5.4	6	12	12
Van Buren township	10 190	1 521	634	1 980	322	3 854	5.1	1 153	110	88

Table 19. **Physical Housing Characteristics: 2000**—Con.

[Data based on a sample (except Tables 65-68). For information on confidentiality protection, coverage, sampling error, and nonsampling error, see Appendix G.
For location of definitions, see "How to Use This Census Report"]

State County County Subdivision Place	Total housing units	Year structure built			Rooms			No bedrooms or 1 bedroom	Lacking complete plumbing facilities	Lacking complete kitchen facilities
		1995 to March 2000	1939 or earlier	Median	1 or 2	6 or more	Median			
Crawford County—Con.										
Van Buren township—Con.										
Kibler city (part)	157	33	-	1 977	-	46	5.0	5	7	-
Van Buren city (part)	7 361	1 032	506	1 979	218	2 790	5.1	913	51	49
Vine Prairie township	188	30	24	1 975	4	91	5.4	13	4	-
Mulberry city (part)	110	5	20	1 970	2	53	5.4	4	4	-
Whitley township	442	114	9	1 984	16	163	5.1	57	20	7
Winfrey township	21	-	-	1 989	10	6	4.6	10	-	-
Crittenden County	20 507	2 592	813	1 976	650	7 710	5.0	1 924	357	352
Black Oak township	201	15	13	1 975	8	71	5.2	9	5	5
Bob Ward township	486	99	38	1 979	10	215	5.3	38	49	50
Anthonyville town	91	15	-	1 982	-	33	5.1	-	12	12
Edmondson town (part)	181	34	16	1 982	4	86	5.4	11	3	4
Fogleman township	623	77	42	1 975	11	200	5.0	50	20	21
Gilmore town	123	8	18	1 968	2	31	4.9	6	6	2
Turrell city	372	56	11	1 977	9	117	5.0	43	12	17
Jackson township	568	53	100	1 972	3	241	5.3	32	6	4
Crawfordsville town	221	2	59	1 957	3	83	5.1	22	-	-
Jennette town (part)	-	-	-	-	-	-	-	-	-	-
Marion city (part)	-	-	-	-	-	-	-	-	-	-
West Memphis city (part)	-	-	-	-	-	-	-	-	-	-
Jasper township	4 534	1 278	129	1 987	186	1 755	5.1	338	81	89
Marion city (part)	3 331	1 159	93	1 991	146	1 439	5.2	243	31	33
Sunset city	156	11	14	1 974	2	35	4.7	32	18	10
West Memphis city (part)	5	-	-	1 985	-	-	3.0	-	-	-
Lucas township	696	63	39	1 975	6	248	5.0	19	14	14
Horseshoe Lake town	246	2	2	1 975	6	76	4.8	12	-	-
Mississippi township	11 032	764	304	1 972	387	4 067	5.0	1 260	112	97
Marion city (part)	-	-	-	-	-	-	-	-	-	-
West Memphis city (part)	11 006	756	304	1 972	379	4 062	5.0	1 252	104	89
Mound City township	173	27	11	1 982	-	124	6.1	16	-	5
West Memphis city (part)	-	-	-	-	-	-	-	-	-	-
Proctor township	313	52	21	1 987	8	116	5.2	20	18	18
Edmondson town (part)	-	-	-	-	-	-	-	-	-	-
West Memphis city (part)	5	-	-	1 993	-	5	6.0	-	-	-
Tyronza township	1 571	144	91	1 973	27	538	4.9	110	27	29
Earle city	1 236	123	83	1 973	27	412	4.9	107	19	21
Jennette town (part)	49	5	-	1 977	-	22	5.3	3	1	1
Wappanocca township	310	20	25	1 974	4	135	5.3	32	25	20
Jericho town	71	5	5	1 970	2	22	4.8	4	17	12
Cross County	8 030	1 039	519	1 975	231	3 267	5.2	640	182	211
Bedford township	279	43	21	1 976	12	111	5.2	12	12	27
Wynne city (part)	-	-	-	-	-	-	-	-	-	-
Brushy Lake township	177	37	12	1 974	6	66	5.1	18	19	17
Coldwater township	199	28	24	1 966	-	112	5.7	11	2	3
Ellis township	218	15	31	1 974	6	136	5.9	13	-	-
Fair Oaks township	119	12	-	1 973	9	45	4.9	9	-	6
Hickory Ridge township	289	28	6	1 968	9	135	5.4	30	1	7
Hickory Ridge city	157	20	6	1 970	3	52	5.0	24	-	-
Mitchell township	506	62	57	1 973	5	187	5.2	24	13	15
Cherry Valley city	303	24	38	1 972	3	98	5.1	15	13	13
Searcy township	626	190	38	1 982	10	277	5.3	30	1	1
Smith township	826	122	9	1 981	14	327	5.2	57	9	1
Twist township	17	-	-	1 969	-	10	5.7	-	-	-
Tyronza township	840	30	90	1 968	25	319	5.1	90	46	39
Parkin city	669	30	86	1 969	20	264	5.2	81	27	22
Wynne township	3 934	472	231	1 975	135	1 542	5.2	346	79	95
Wynne city (part)	3 476	390	219	1 974	135	1 357	5.2	337	78	94
Dallas County	4 401	417	401	1 972	249	1 537	5.1	492	248	276
Bunn township	25	-	-	1 975	6	-	2.9	22	10	10
Chester township	255	35	14	1 968	13	107	5.2	25	16	16
Carthage city	180	23	14	1 968	9	79	5.3	19	2	4
Dry Run township	170	23	9	1 973	-	58	5.0	-	2	18
Fordyce city (part)	80	-	-	1 970	-	29	5.0	-	-	-
Fordyce township	2 221	222	144	1 972	50	786	5.1	164	59	93
Fordyce city (part)	1 916	195	120	1 972	50	664	5.1	146	38	65
Holly Springs township	192	16	11	1 969	24	58	4.9	29	-	-
Jackson township	153	13	6	1 980	18	31	4.7	18	-	-
Liberty township	104	-	31	1 976	47	-	2.8	67	17	6
Manchester township	214	11	34	1 975	9	86	5.2	20	22	22
Nix township	75	3	3	1 971	10	23	4.7	17	14	11
Owen township	536	45	85	1 971	21	216	5.2	60	38	32
Sparkman city	275	22	22	1 970	9	108	5.1	36	12	10
Princeton township	121	15	15	1 971	16	35	5.1	21	26	24
Smith township	107	17	16	1 972	12	45	5.2	20	15	15
Southall township	170	10	24	1 971	5	88	5.6	9	12	12
Willow township	58	7	9	1 975	18	4	4.1	20	17	17
Desha County	6 663	550	435	1 973	159	2 819	5.2	631	123	89
Bowie township	2 101	172	171	1 971	58	921	5.3	199	20	9
McGehee city (part)	2 018	172	164	1 971	58	873	5.2	199	20	9
Clayton township	363	48	39	1 978	6	176	5.5	15	5	3
Reed town	105	22	3	1 974	4	36	5.2	6	3	1
Tillar city (part)	13	3	3	1 973	2	8	6.0	2	-	-
Franklin township	316	40	47	1 976	8	148	5.4	16	4	7
Arkansas City city	279	34	45	1 975	6	134	5.4	12	4	5
Halley township	115	10	7	1 971	-	58	5.5	-	-	-
McGehee city (part)	14	-	-	1 960	-	-	4.5	-	-	-
Jefferson township	123	-	16	1 972	6	67	5.7	14	5	-
Mississippi township	100	2	6	1 977	2	45	5.4	2	2	2
Randolph township	2 537	186	79	1 973	56	943	5.0	351	44	39
Dumas city (part)	2 195	132	67	1 973	47	840	5.1	325	9	4
Mitchellville city	194	42	8	1 973	2	55	4.8	19	12	12
Red Fork township	476	27	42	1 974	19	208	5.3	30	17	11
Watson city	127	3	17	1 971	2	48	5.2	2	-	-
Richland township	178	13	8	1 973	4	111	5.9	4	2	-

Table 19. **Physical Housing Characteristics: 2000**—Con.

[Data based on a sample (except Tables 65-68). For information on confidentiality protection, coverage, sampling error, and nonsampling error, see Appendix G.
For location of definitions, see "How to Use This Census Report"]

State County County Subdivision Place	Total housing units	Year structure built			Rooms			No bedrooms or 1 bedroom	Lacking complete plumbing facilities	Lacking complete kitchen facilities
		1995 to March 2000	1939 or earlier	Median	1 or 2	6 or more	Median			
Desha County—Con.										
Silver Lake township	250	52	7	1 988	-	93	5.1	-	24	18
Walnut Lake township	104	-	13	1 969	-	49	5.4	-	-	-
Dumas city (part)	7	-	-	1 955	-	-	5.0	-	-	-
Drew County	8 287	955	660	1 976	357	3 206	5.1	659	118	159
Bartholomew township	143	31	6	1 975	14	29	5.0	14	2	2
Jerome city	23	7	2	1 961	-	11	5.5	-	-	-
Bearhouse township	34	12	6	1 959	12	6	3.8	12	12	-
Clear Creek township	231	17	45	1 975	7	108	5.4	7	-	-
Collins township	144	30	24	1 960	12	49	5.1	20	8	8
Cominto township	186	52	18	1 980	-	59	5.1	5	-	-
Crook township	130	30	-	1 985	12	54	4.9	19	-	-
Franklin township	317	38	42	1 974	13	137	5.2	13	4	-
Tillar city (part)	90	6	33	1 960	-	47	5.6	-	-	-
Live Oak township	257	39	29	1 971	7	64	5.0	17	11	8
Winchester city	81	4	10	1 967	-	31	5.1	5	2	1
Marion township	5 401	528	373	1 976	229	2 086	5.1	484	40	83
Monticello city	3 868	324	282	1 975	149	1 481	5.1	394	17	65
Saline township	602	91	74	1 977	10	267	5.3	21	15	20
Wilmar city	277	36	49	1 969	4	126	5.3	9	9	11
Spring Hill township	399	62	22	1 976	21	208	5.6	27	1	1
Veasey township	443	25	21	1 975	20	139	5.0	20	25	37
Faulkner County	34 546	8 655	1 294	1 985	1 411	13 902	5.2	3 049	303	376
Benedict township	442	91	-	1 989	-	152	5.1	-	19	19
Benton township	289	103	17	1 984	5	104	5.1	11	12	12
Quitman city (part)	13	4	-	1 968	-	9	5.9	-	-	-
Bristol township	67	6	17	1 977	5	27	4.6	19	2	2
Cadron township	20 497	5 244	773	1 986	1 124	8 171	5.1	2 359	53	115
Conway city (part)	17 081	4 587	754	1 986	1 074	6 601	5.0	2 234	53	77
Mayflower city (part)	3	-	-	1 993	-	3	6.0	-	-	-
California township	622	156	53	1 983	4	288	5.4	33	23	9
Guy town	87	18	10	1 975	-	35	5.2	5	-	-
Twin Groves town (part)	-	-	-	-	-	-	-	-	-	-
Clifton township	779	226	34	1 986	24	355	5.3	37	2	3
Wooster town	222	33	16	1 979	2	93	5.2	7	2	3
Cypress township	1 471	410	67	1 986	18	631	5.3	30	43	32
Vilonia town (part)	559	180	20	1 985	-	243	5.3	10	10	11
Danley township	1 661	271	35	1 980	51	514	4.9	126	17	13
Mayflower city (part)	861	95	28	1 975	44	241	4.8	102	17	13
Eagle township	1 019	201	22	1 984	12	490	5.4	33	16	14
Holland city (part)	-	-	-	-	-	-	-	-	-	-
Vilonia town (part)	21	5	-	1 989	-	9	5.4	-	-	-
East Fork township	708	183	-	1 986	6	356	5.5	36	6	17
Enola township	355	85	45	1 978	13	163	5.3	35	7	14
Enola town	90	11	16	1 969	-	39	5.3	4	-	2
Hardin township	1 897	545	52	1 987	18	810	5.3	65	12	14
Greenbrier city	1 287	316	39	1 986	9	536	5.3	45	4	5
Holland city (part)	-	-	-	-	-	-	-	-	-	-
Harve township	310	73	30	1 982	10	123	5.1	16	5	5
Holland city (part)	228	61	15	1 982	8	77	5.0	14	5	5
Matthews township	181	40	6	1 984	19	56	4.9	19	-	6
Mountain township	141	39	15	1 969	-	24	4.6	-	6	6
Mount Vernon township	197	15	25	1 979	9	72	4.9	26	14	11
Mount Vernon city	70	5	15	1 973	-	22	4.9	5	2	4
Newton township	262	70	10	1 990	-	67	5.1	16	13	10
Palarm township	911	335	18	1 990	5	413	5.4	28	3	3
Vilonia town (part)	210	116	2	1 996	2	143	6.1	2	-	-
Pine Mountain township	1 347	206	13	1 984	54	585	5.2	87	10	34
Conway city (part)	205	89	-	1 992	-	151	6.8	-	-	-
Mayflower city (part)	58	5	-	1 978	-	28	5.4	3	-	-
Union township	557	170	36	1 985	13	209	5.1	28	3	3
Twin Groves town (part)	-	-	-	-	-	-	-	-	-	-
Walker township	366	72	16	1 980	-	144	5.2	13	6	3
Damascus town (part)	49	2	-	1 961	-	21	5.3	5	-	-
Twin Groves town (part)	112	14	4	1 979	-	54	5.4	5	-	-
Wilson township	467	114	10	1 990	21	148	5.0	32	31	31
Franklin County	7 673	956	836	1 976	191	2 833	5.1	644	155	138
Alix township	234	27	36	1 976	12	83	5.0	12	3	3
Wiederkehr Village city (part)	-	-	-	-	-	-	-	-	-	-
Barham township	61	10	8	1 968	-	45	6.1	-	-	8
Black Oak township	84	12	4	1 987	6	14	4.2	11	-	-
Boston township	106	11	4	1 979	16	29	4.7	16	22	4
Cobb township	-	-	-	-	-	-	-	-	-	-
Cravens township	93	6	4	1 980	-	30	5.1	4	7	7
Donald township	245	38	35	1 976	4	84	5.1	21	4	-
Branch city (part)	154	13	28	1 971	4	56	5.1	8	4	-
Grover township	143	19	32	1 971	-	40	4.7	-	6	6
Hogan township	657	87	121	1 972	12	200	5.0	67	14	14
Altus city (part)	309	57	54	1 975	5	86	4.9	34	-	-
Denning town	114	4	32	1 964	7	33	4.7	17	-	-
Wiederkehr Village city (part)	8	6	-	1 996	-	2	5.0	-	-	-
Hurricane township	98	24	-	1 990	-	57	5.7	-	-	-
Ivy township	236	45	17	1 977	4	91	5.2	12	-	4
Limestone township	17	12	3	1 999	-	10	5.7	-	-	-
McIlroy township	30	3	8	1 975	-	3	4.1	16	-	-
Middle township	416	90	45	1 983	7	188	5.4	7	-	-
Mill Creek township	106	-	14	1 983	-	35	5.1	-	-	-
Miller township	43	25	-	1 996	-	6	4.7	8	-	-
Morgan township	2	-	2	1940-	-	-	5.0	-	-	-
Mountain township	143	8	-	1 975	-	54	5.0	14	52	38
Mulberry township	163	29	7	1 977	6	51	4.8	30	3	3
Prairie township	1 530	161	157	1 974	19	667	5.3	113	7	11
Branch city (part)	20	5	-	1 990	2	10	5.5	2	-	-
Charleston city	1 304	118	138	1 973	17	540	5.2	111	1	3
Shores township	6	-	-	1 975	-	6	6.0	-	-	-
Six Mile township	43	7	-	1 984	-	20	5.3	-	-	-

Table 19. **Physical Housing Characteristics: 2000**—Con.

[Data based on a sample (except Tables 65-68). For information on confidentiality protection, coverage, sampling error, and nonsampling error, see Appendix G.
For location of definitions, see "How to Use This Census Report"]

State County County Subdivision Place	Total housing units	Year structure built			Rooms			No bedrooms or 1 bedroom	Lacking complete plumbing facilities	Lacking complete kitchen facilities
		1995 to March 2000	1939 or earlier	Median	1 or 2	6 or more	Median			
Franklin County—Con.										
Walker township	104	13	1	1 976	5	22	4.7	14	8	8
Wallace township	117	11	4	1 982	-	57	5.4	3	4	4
Watalula township	204	26	11	1 979	-	62	5.1	8	-	-
Weaver township	94	-	32	1 968	-	28	5.0	6	6	6
White Oak township	2 381	265	239	1 976	85	866	5.1	259	12	15
Altus city (part)	69	-	-	1 988	-	14	4.8	-	-	-
Ozark city	1 581	113	193	1 971	75	581	5.1	208	8	15
Wiederkehr Village city (part)	16	6	-	1 980	-	12	6.3	-	-	-
White Rock township	46	19	5	1 992	-	16	4.4	-	-	-
Wittich township	271	8	47	1 973	15	69	4.8	23	7	7
Fulton County	5 973	678	511	1 975	227	2 186	5.1	655	171	180
Afton township	443	61	9	1 979	45	72	4.1	148	52	50
Benton township	1 225	132	80	1 973	25	467	5.1	142	6	12
Salem city	778	54	62	1 971	21	274	4.9	109	4	4
Big Creek township	310	14	30	1 975	9	80	4.7	32	26	22
Cleveland township	209	8	18	1 973	-	100	5.4	2	10	10
Fulton township	443	72	33	1 976	10	206	5.4	29	12	7
Viola town	181	19	26	1 973	2	76	5.3	5	4	2
Mammoth Spring township	1 152	97	181	1 972	83	369	4.9	184	42	63
Mammoth Spring city	585	26	129	1 967	28	178	4.9	86	2	2
Mount Calm township	75	7	-	1 978	-	38	5.5	3	-	-
Myatt township	79	-	7	1 968	-	8	4.8	6	6	6
Pleasant Ridge township	893	126	26	1 980	26	330	5.1	57	9	-
Ash Flat city (part)	1	-	-	1 985	-	1	6.0	-	-	-
Cherokee Village city (part)	401	77	-	1 978	-	185	5.4	-	-	-
South Fork township	247	22	45	1 969	-	116	5.4	-	-	-
Strawberry township	289	65	25	1 978	2	141	5.5	9	2	2
Horseshoe Bend city (part)	5	-	-	1 965	-	-	5.0	-	-	-
Union township	138	-	26	1 971	9	42	4.4	17	-	-
Vidette township	176	40	3	1 978	7	92	5.6	15	6	8
Washington township	170	18	14	1 973	11	55	5.1	11	-	-
Wilson township	124	16	14	1 978	-	70	5.7	-	-	-
Garland County	44 953	5 193	3 301	1 976	2 007	16 911	5.1	5 223	444	742
Hale township	8 179	1 155	311	1 983	143	3 394	5.2	388	106	108
Hot Springs Village CDP (part)	4 029	403	-	1 984	28	1 989	5.5	28	9	24
Mountain Pine city	349	15	91	1 958	2	112	4.9	28	11	14
Rockwell CDP (part)	27	-	-	1 968	-	-	4.3	-	-	-
Hot Springs township	21 820	1 512	2 529	1 967	1 551	7 362	4.9	3 989	245	498
Hot Springs city (part)	18 727	1 097	2 439	1 964	1 393	6 413	4.9	3 594	218	458
Lake Hamilton CDP (part)	156	35	-	1 986	-	64	4.5	7	-	-
Piney CDP (part)	31	12	-	1 993	-	5	4.8	-	-	-
Lake Hamilton township	8 310	1 210	224	1 979	157	3 796	5.4	435	41	60
Hot Springs city (part)	-	-	-	-	-	-	-	-	-	-
Lake Hamilton CDP (part)	1 010	175	57	1 982	51	398	5.0	114	-	-
Rockwell CDP (part)	1 504	214	60	1 975	14	832	5.7	59	-	-
Whittington township	6 644	1 316	237	1 980	156	2 359	5.1	411	52	76
Fountain Lake town	158	50	17	1 983	-	61	5.2	4	4	4
Hot Springs city (part)	-	-	-	-	-	-	-	-	-	-
Hot Springs Village CDP (part)	159	62	-	1 988	7	29	5.0	7	-	-
Lonsdale town	52	4	9	1 975	-	15	4.9	2	-	-
Piney CDP (part)	1 825	323	60	1 978	16	593	4.9	115	13	19
Grant County	6 960	1 180	494	1 979	205	2 798	5.2	351	131	140
Calvert township	549	137	17	1 982	8	237	5.3	8	8	22
Darysaw township	298	26	24	1 978	16	82	4.9	43	-	-
Davis township	110	27	14	1 976	-	52	5.4	-	3	3
Dekalb township	293	31	23	1 981	5	127	5.3	15	2	2
Tull town	170	25	12	1 978	5	68	5.1	15	2	2
Fenter township	347	56	31	1 976	4	148	5.3	7	10	12
Poyen town	100	12	15	1 966	-	49	5.5	-	-	-
Franklin township	145	11	8	1 979	-	48	4.9	-	-	-
Madison township	377	72	37	1 980	15	114	4.9	23	16	16
Merry Green township	2 743	437	202	1 978	105	1 155	5.3	144	36	38
Sheridan city	1 696	275	148	1 978	78	648	5.2	104	34	25
River township	501	76	24	1 975	20	224	5.4	31	27	13
Prattsville town	129	17	8	1 971	-	72	5.7	-	3	-
Simpson township	710	166	50	1 984	-	263	5.1	20	-	7
Tennessee township	377	67	41	1 975	24	114	4.8	36	29	27
Leola town	218	20	33	1 974	2	72	5.0	4	3	6
Washington township	510	74	23	1 981	8	234	5.4	24	-	-
Greene County	16 161	2 668	1 128	1 976	246	6 652	5.2	1 083	122	142
Blue Cane township	49	-	27	1940-	-	20	4.3	15	15	15
Breckenridge township	546	133	48	1 978	-	185	5.1	33	1	1
Lafe town	147	24	10	1 973	-	55	5.1	8	1	1
Bryan township	115	-	14	1 959	-	41	5.1	4	-	-
Cache township	498	70	59	1 973	8	208	5.2	24	10	10
Clark township	7 890	1 155	642	1 974	107	2 993	5.1	619	41	42
Paragould city (part)	7 633	1 130	639	1 974	101	2 899	5.1	604	25	42
Collier township	201	35	15	1 974	-	113	5.9	-	-	-
Paragould city (part)	35	10	-	1 969	-	18	5.6	-	-	-
Crowley township	157	22	12	1 972	-	68	5.4	-	-	-
Evening Shade township	32	3	9	1 952	-	16	5.5	-	-	-
Friendship township	337	70	48	1 975	6	134	5.3	6	4	4
Hays township	41	-	-	1 973	3	14	4.2	3	-	-
Hopewell township	125	-	38	1 956	-	44	5.1	-	-	-
Hurricane township	749	60	64	1 976	4	254	5.1	69	-	-
Marmaduke city	537	28	45	1 974	4	174	5.0	69	-	-
Jones township	246	23	15	1 969	2	113	5.4	8	3	5
Delaplaine town	55	4	5	1 966	2	17	5.1	4	-	-
Lake township	123	23	4	1 967	-	78	5.9	-	-	-
Main Shore township	106	-	15	1 965	8	74	6.1	16	8	-
Poland township	481	175	-	1 988	-	251	5.6	27	12	12
Reynolds township	28	-	11	1 943	-	17	5.7	-	-	-
St. Francis township	409	104	8	1 984	-	204	5.5	7	-	-
Paragould city (part)	68	68	-	1 999	-	45	5.7	-	-	-

Table 19. **Physical Housing Characteristics: 2000**—Con.

[Data based on a sample (except Tables 65-68). For information on confidentiality protection, coverage, sampling error, and nonsampling error, see Appendix G.
For location of definitions, see "How to Use This Census Report"]

State County County Subdivision Place	Total housing units	Year structure built			Rooms			No bedrooms or 1 bedroom	Lacking complete plumbing facilities	Lacking complete kitchen facilities
		1995 to March 2000	1939 or earlier	Median	1 or 2	6 or more	Median			
Greene County—Con.										
Salem township	375	71	41	1 984	39	91	4.8	82	-	-
Shady Grove township	88	7	-	1 979	-	15	5.0	-	-	-
Spring Grove township	2 326	505	15	1 982	35	1 211	5.6	101	12	20
Paragould city (part)	2 069	455	15	1 982	26	1 094	5.6	84	-	8
Sugar Creek township	251	37	24	1 976	13	106	5.3	19	-	17
Paragould city (part)	-	-	-	-	-	-	-	-	-	-
Union township	931	175	19	1 983	21	381	5.3	50	16	16
Oak Grove Heights town	275	53	5	1 982	3	96	5.2	8	-	-
Paragould city (part)	-	-	-	-	-	-	-	-	-	-
Walnut Corner township	57	-	-	1 971	-	21	4.3	-	-	-
Hempstead County	10 166	883	874	1 973	333	3 838	5.1	968	172	183
Bodcaw township	226	14	29	1 972	-	70	5.1	9	-	-
Patmos town	24	1	6	1 967	-	8	5.0	2	-	-
Bois d'Arc township	458	56	61	1 974	17	164	5.0	73	13	10
Fulton city	111	9	21	1 970	4	39	5.1	6	3	-
McNab town	14	6	4	1 993	-	6	5.2	2	-	-
De Roan township	5 674	407	442	1 972	184	2 157	5.1	663	44	59
Hope city	4 234	178	351	1 969	157	1 536	5.0	565	41	44
Perrytown city	126	26	-	1 979	2	46	5.1	9	-	-
Garland township	170	21	9	1 979	-	37	4.9	10	-	2
Mine Creek township	665	63	34	1 979	10	288	5.2	19	19	17
Ozan city (part)	11	3	-	1 984	-	5	5.3	-	-	-
Noland township	247	32	24	1 979	11	89	5.1	16	7	9
Emmet city (part)	15	2	2	1 983	-	2	4.7	-	-	-
Ozan township	708	82	75	1 975	29	255	5.1	38	23	29
Oakhaven city	26	-	2	1 947	-	24	7.4	-	-	-
Ozan city (part)	30	-	14	1 943	2	14	5.3	2	-	2
Washington city	97	5	20	1 968	-	38	5.2	2	2	2
Redland township	307	26	19	1 976	13	125	5.2	16	4	4
McCaskill city	34	4	-	1 971	2	8	5.0	2	-	-
Saline township	429	26	34	1 973	35	147	4.9	43	21	16
Springhill township	638	74	72	1 973	19	227	5.1	53	21	14
Wallaceburg township	424	53	63	1 971	12	185	5.3	15	11	10
Blevins city	151	11	22	1 967	2	54	5.1	5	-	3
Water Creek township	220	29	12	1 978	3	94	5.3	13	9	13
Hot Spring County	13 384	1 669	897	1 974	350	4 946	5.1	1 035	200	242
Antioch township	161	12	-	1 978	-	60	5.1	5	16	9
Big Creek township	162	13	16	1 978	-	64	5.2	8	5	3
Bismarck township	879	271	33	1 987	25	319	5.1	61	2	2
Brown Springs township	87	19	3	1 976	-	38	5.3	1	1	1
Butterfield township	600	87	19	1 977	13	242	5.2	21	6	7
Malvern city (part)	2	-	2	1940-	-	2	7.0	-	-	-
Rockport town (part)	116	10	3	1 976	-	49	5.3	-	-	1
Clear Creek township	158	17	24	1 972	-	80	5.5	11	-	-
De Roche township	517	118	25	1 981	14	174	5.0	32	1	5
Dover township	239	59	17	1 980	17	87	5.1	17	9	9
Fenter township	5 631	259	536	1 968	117	2 067	5.1	511	51	59
Malvern city (part)	4 187	110	429	1 964	107	1 489	5.1	443	32	23
Perla town	69	-	5	1 978	3	11	4.9	8	3	3
Rockport town (part)	230	25	18	1 971	2	95	5.2	7	4	2
Gifford township	534	81	14	1 980	33	167	4.9	74	-	-
Harrison township	92	13	-	1 982	5	32	5.1	10	5	5
Henderson township	369	49	22	1 979	16	183	5.5	33	11	8
Lone Hill township	300	18	13	1 973	6	85	4.9	8	8	8
Magnet township	1 045	173	42	1 977	19	516	5.5	46	29	30
Midway township	430	40	29	1 973	-	171	5.2	20	25	25
Montgomery township	559	131	13	1 978	52	161	4.7	65	15	42
Ouachita township	294	40	32	1 971	3	120	5.2	8	3	5
Donaldson town	143	11	26	1 959	-	49	5.1	3	-	2
Prairie township	430	63	15	1 976	20	140	4.9	34	5	4
Friendship town	85	16	-	1 978	9	29	4.9	11	-	-
Saline township	581	134	19	1 979	-	165	5.1	33	-	-
Valley township	316	72	25	1 982	10	75	4.7	37	8	20
Howard County	6 297	631	621	1 973	183	2 285	5.1	539	149	167
Blackland township	77	4	6	1 970	-	29	5.2	-	9	9
Blue Bayou township	55	3	-	1 976	-	14	4.8	-	-	-
Blue Ridge township	86	15	-	1 976	-	36	5.3	-	-	-
Brewer township	107	31	5	1 990	5	48	5.3	5	-	-
Buck Range township	91	15	19	1 968	-	43	5.4	-	8	13
Burg township	20	2	-	1 971	-	8	5.3	-	-	-
Center Point township	295	22	14	1 967	9	128	5.3	21	19	22
Clay township	82	22	-	1 985	8	30	5.2	8	13	6
County Line township	237	32	28	1 978	3	104	5.4	3	-	15
Dillard township	133	13	4	1 977	10	31	4.9	19	4	7
Duckett township	24	2	-	1 974	4	2	4.5	8	2	2
Franklin township	162	13	-	1 972	13	31	4.4	32	13	11
Holly Creek township	104	18	2	1 981	7	39	5.1	7	7	7
Madison township	761	56	118	1 972	16	237	5.0	44	12	14
Dierks city	534	41	104	1 967	10	168	5.0	30	10	10
Mineral Springs township	554	53	39	1 973	20	234	5.2	39	11	11
Mineral Springs city	511	47	37	1 973	20	205	5.2	39	11	11
Mountain township	186	23	2	1 976	7	80	5.2	16	16	18
Muddy Fork township	80	7	-	1 975	7	19	4.9	7	7	-
Nashville township	2 779	266	364	1 972	66	968	5.0	305	3	12
Nashville city	2 149	161	322	1 970	66	674	4.9	272	3	12
Saline township	50	5	-	1 984	4	17	5.1	7	3	3
Saratoga township	122	12	4	1 977	-	53	5.3	7	2	-
Tollette township	151	7	11	1 970	4	59	5.2	7	8	5
Tollette town	151	7	11	1 970	4	59	5.2	7	8	5
Umpire township	141	10	5	1 969	-	75	5.6	4	12	12
Independence County	14 841	1 801	1 099	1 976	354	6 000	5.2	1 159	227	230
Ashley township	597	85	9	1 978	43	187	4.9	72	29	27
Barren township	519	111	23	1 983	-	206	5.3	11	13	19
Cave City city (part)	38	4	10	1 963	-	20	5.6	9	-	-

Table 19. **Physical Housing Characteristics: 2000**—Con.

[Data based on a sample (except Tables 65-68). For information on confidentiality protection, coverage, sampling error, and nonsampling error, see Appendix G.
For location of definitions, see "How to Use This Census Report"]

State County County Subdivision Place	Total housing units	Year structure built			Rooms			No bedrooms or 1 bedroom	Lacking complete plumbing facilities	Lacking complete kitchen facilities
		1995 to March 2000	1939 or earlier	Median	1 or 2	6 or more	Median			
Independence County—Con.										
Big Bottom township	613	55	61	1 972	25	211	5.1	78	3	5
Newark city (part)	530	29	56	1 971	23	176	5.0	76	3	5
Black River township	107	17	9	1 980	4	38	5.1	8	3	3
Cushman township	424	61	45	1 980	7	146	5.1	27	8	5
Cushman town (part)	90	13	14	1 976	-	27	5.0	5	-	-
Departee township	94	13	-	1 979	15	33	5.1	15	11	-
Dota township	358	78	14	1 984	12	147	5.2	18	10	10
Fairview township	617	87	35	1 979	-	192	4.9	24	-	-
Pleasant Plains town	116	9	4	1 974	-	45	5.1	2	-	-
Gainsboro township	417	75	20	1 982	10	177	5.2	32	8	7
Greenbrier township	729	119	56	1 976	10	278	5.2	52	10	10
Hill township	181	22	-	1 979	17	57	4.8	17	-	-
Huff township	244	74	-	1 987	-	113	5.4	-	-	4
Jefferson township	124	18	10	1 984	3	45	4.8	10	6	-
Liberty township	303	65	22	1 975	-	155	5.5	11	6	6
Logan township	55	-	2	1 981	-	34	5.9	4	-	-
McHue township	1 606	115	50	1 979	8	605	5.1	42	13	8
Batesville city (part)	-	-	-	-	-	-	-	-	-	-
Magness township	198	24	27	1 975	4	61	5.0	12	2	4
Magness town	88	-	14	1 970	-	12	4.7	3	-	-
Marshell township	77	3	2	1 973	2	33	5.3	5	4	2
Moorefield township	952	228	24	1 984	11	588	5.9	27	16	5
Batesville city (part)	505	149	3	1 988	6	356	6.3	17	8	-
Moorefield town	77	6	12	1 968	-	32	5.2	1	6	3
Oil Trough township	310	23	28	1 972	2	136	5.3	14	3	3
Oil Trough town	107	9	5	1 968	2	43	5.3	2	2	2
Relief township	190	55	-	1 990	17	98	5.5	17	11	3
Rosie township	233	12	32	1 973	-	61	5.0	11	-	-
Ruddell township	4 342	251	528	1 970	130	1 713	5.1	587	39	74
Batesville city (part)	3 628	143	467	1 969	114	1 443	5.1	566	32	67
Salado township	406	27	41	1 973	4	157	5.2	4	11	24
Union township	189	35	15	1 981	4	78	5.2	10	2	-
Cushman town (part)	121	15	12	1 979	4	50	5.2	6	2	-
Washington township	405	31	19	1 976	-	229	5.7	6	14	4
White River township	376	78	20	1 978	18	127	5.0	32	5	5
Sulphur Rock town	190	42	11	1 976	18	47	4.7	28	3	3
Wycough township	175	39	7	1 987	8	95	5.7	13	-	2
Newark city (part)	23	4	-	1 986	-	12	5.6	3	-	2
Izard County	6 591	886	481	1 977	224	2 439	5.1	602	185	189
Athens township	117	13	19	1 976	22	52	5.1	37	30	30
Baker township	115	3	13	1 975	3	76	6.0	6	2	-
Horseshoe Bend city (part)	23	-	-	1 976	-	19	6.2	-	-	-
Oxford city (part)	7	-	-	1 977	-	-	4.0	2	-	-
Barren Fork township	227	41	15	1 979	3	93	5.2	14	5	5
Mount Pleasant town (part)	123	10	13	1 976	3	45	5.1	14	3	3
Big Spring township	90	19	2	1 981	2	49	5.6	4	-	2
Bryan township	206	27	5	1 977	-	96	5.3	23	3	8
Claiborne township	73	17	6	1 980	2	21	4.6	6	2	2
Calico Rock city (part)	-	-	-	-	-	-	-	-	-	-
Drytown township	149	29	5	1 982	4	66	5.3	9	9	6
Mount Pleasant town (part)	47	18	-	1 983	2	14	4.8	4	3	-
Franklin township	187	21	12	1 976	6	73	5.1	10	-	4
Franklin town (part)	93	5	6	1 969	-	30	5.0	2	-	2
Horseshoe Bend city (part)	3	-	-	1 993	-	-	5.0	-	-	-
Gid township	128	36	9	1 982	-	65	5.5	10	-	-
Guion township	76	6	17	1 955	-	23	4.9	10	5	6
Guion town	45	2	15	1 952	-	11	4.7	6	1	2
Guthrie township	81	24	12	1 971	2	34	5.3	7	2	2
Jefferson township	1 509	73	15	1 976	16	526	5.0	77	4	2
Franklin town (part)	-	-	-	-	-	-	-	-	-	-
Horseshoe Bend city (part)	1 413	60	10	1 976	12	472	4.9	73	4	-
Lacrosse township	109	39	1	1 981	6	47	5.2	12	2	2
Melbourne city (part)	2	2	-	2 000	-	-	4.0	-	-	-
Lafferty township	53	13	10	1 975	2	10	4.9	2	9	5
Lunenburg township	84	10	23	1 965	8	43	5.5	10	15	15
Mill Creek township	947	111	78	1 974	44	339	5.0	116	7	9
Melbourne city (part)	817	84	67	1 974	40	281	5.0	110	6	8
Mount Olive township	65	16	-	1 988	6	-	4.3	6	3	3
Newburg township	303	55	20	1 979	3	135	5.3	7	2	2
Oxford city (part)	8	-	2	1 965	-	-	4.2	-	-	-
New Hope township	417	43	40	1 974	21	136	4.8	40	17	22
Oxford city (part)	313	29	30	1 972	11	100	4.8	24	10	18
Pleasant Hill township	144	21	31	1 975	2	40	4.9	7	11	7
Sage township	115	25	9	1 978	-	58	5.5	3	9	2
Melbourne city (part)	15	1	3	1 981	-	14	6.2	1	-	-
Strawberry township	102	10	5	1 977	-	28	5.0	2	6	4
Union township	974	115	100	1 975	58	345	5.0	142	24	38
Calico Rock city (part)	522	42	61	1 972	27	152	4.8	101	8	13
Pineville town	114	4	8	1 976	2	43	4.9	5	-	5
Violet Hill township	154	27	14	1 983	9	48	5.0	21	18	13
White River township	166	92	20	1 996	5	36	4.8	21	-	-
Jackson County	7 956	650	478	1 971	213	3 171	5.2	732	125	214
Barren township	377	88	22	1 975	13	90	5.0	50	-	6
Bateman township	18	-	-	1 964	-	-	4.8	6	6	6
Newport city (part)	-	-	-	-	-	-	-	-	-	-
Bird township	1 037	59	81	1 969	10	416	5.2	79	7	25
Tuckerman city (part)	813	33	61	1 970	10	314	5.2	64	4	22
Breckenridge township	246	37	27	1 970	-	104	5.3	12	4	4
Tupelo town	95	8	3	1 969	-	34	5.1	-	4	4
Weldon town	48	6	13	1 966	-	27	5.7	-	-	-
Bryan township	36	-	7	1 974	-	14	5.2	-	-	-
Cache township	126	9	2	1 968	-	70	5.7	7	-	4
Cow Lake township	224	4	18	1 968	-	76	5.0	12	4	9
Beedeville town	60	2	7	1 972	-	20	5.0	8	2	2
Glaize township	400	64	15	1 975	24	106	4.8	43	29	35
Glass township	528	73	53	1 973	8	209	5.2	31	11	14

Table 19. **Physical Housing Characteristics: 2000**—Con.

[Data based on a sample (except Tables 65-68). For information on confidentiality protection, coverage, sampling error, and nonsampling error, see Appendix G. For location of definitions, see "How to Use This Census Report"]

State County County Subdivision Place	Total housing units	Year structure built			Rooms			No bedrooms or 1 bedroom	Lacking complete plumbing facilities	Lacking complete kitchen facilities
		1995 to March 2000	1939 or earlier	Median	1 or 2	6 or more	Median			
Jackson County—Con.										
Glass township—Con.										
Swifton city	376	55	40	1 974	8	134	5.0	23	5	6
Grubbs township	323	6	13	1 970	5	136	5.2	31	11	16
Grubbs town	217	6	9	1 970	-	77	5.1	17	2	7
Jefferson township	503	88	27	1 977	18	196	5.2	37	3	3
Campbell Station town	110	11	-	1 971	-	54	5.5	-	-	-
Diaz city (part)	89	14	1	1 979	2	38	5.3	2	2	2
Jacksonport town	124	11	8	1 976	4	39	4.8	11	-	-
Tuckerman city (part)	22	13	-	1 999	-	5	4.3	2	-	-
Richwoods township	165	9	13	1 972	1	79	5.4	9	4	-
Amagon town	49	-	4	1 967	-	8	4.8	5	-	-
Union township	3 803	184	200	1 970	130	1 613	5.2	402	32	78
Diaz city (part)	449	26	5	1 977	-	171	5.2	17	3	12
Newport city (part)	3 037	104	191	1 967	117	1 313	5.3	352	12	42
Village township	170	29	-	1 974	4	62	5.0	13	14	14
Diaz city (part)	-	-	-	-	-	-	-	-	-	-
Newport city (part)	67	6	-	1 973	4	27	5.2	9	-	-
Jefferson County	34 350	2 420	2 118	1 972	1 247	14 816	5.3	3 608	555	560
Barraque township	881	160	29	1 982	24	347	5.2	61	5	8
Redfield city	489	69	25	1 979	18	194	5.2	42	3	8
Bogy township	67	-	24	1 943	-	37	5.6	-	-	-
Bolivar township	341	15	-	1 974	14	96	4.8	57	-	-
Dudley Lake township	262	10	11	1 969	9	102	5.1	14	17	8
Dunnington township	200	14	17	1 968	4	78	5.2	13	-	11
Wabbaseka city	122	14	17	1 968	4	55	5.3	13	-	9
Jefferson township	859	214	40	1 982	25	391	5.4	38	2	5
Melton township	376	52	9	1 972	-	220	5.7	-	-	-
Niven township	780	52	37	1 976	14	428	5.7	28	-	-
Old River township	103	-	18	1 973	-	16	4.5	27	7	7
Pastoria township	129	7	7	1 970	7	45	5.2	7	10	17
Plum Bayou township	800	61	69	1 971	27	337	5.2	73	36	27
Altheimer city	484	46	22	1 972	20	200	5.2	54	36	27
Sherrill town	57	3	17	1 953	5	18	4.9	8	-	-
Richland township	236	7	15	1 964	-	91	5.2	-	8	8
Roberts township	224	25	14	1 968	5	118	5.6	22	2	4
Humphrey city (part)	198	20	12	1 967	5	101	5.5	22	-	2
Spring township	1 148	132	8	1 979	24	462	5.2	63	8	8
Talladega township	527	89	-	1 982	15	237	5.4	23	-	8
Vaugine township	22 413	885	1 651	1 968	985	9 655	5.2	2 991	402	403
Pine Bluff city	22 313	877	1 643	1 968	985	9 617	5.2	2 991	402	396
Victoria township	171	7	-	1 965	-	60	5.0	-	7	7
Villemont township	87	8	-	1 975	14	-	4.2	21	2	2
Washington township	3 829	582	124	1 979	68	1 666	5.3	132	25	20
White Hall city	1 992	334	45	1 979	29	1 043	5.6	39	18	-
Whiteville township	917	100	45	1 981	12	430	5.4	38	24	17
Johnson County	9 926	1 415	1 091	1 976	358	3 661	5.1	935	301	308
Batson township	116	10	3	1 978	8	29	4.9	16	14	15
Dickerson-Hill township	82	6	8	1 974	3	23	4.6	17	14	14
Grant township	649	92	107	1 973	21	231	5.0	84	19	16
Coal Hill city	502	72	85	1 973	21	158	4.9	72	12	9
Hickey township	215	22	17	1 979	10	58	5.0	10	14	7
Horsehead township	298	33	54	1 973	9	126	5.2	21	8	10
Howell township	492	109	30	1 982	15	204	5.3	35	8	3
Knoxville city (part)	206	35	22	1 976	7	101	5.5	11	3	-
King township	414	31	34	1 974	7	145	5.1	16	4	11
Lee township	103	23	3	1 981	-	32	5.0	-	-	-
Low Gap township	57	10	15	1 979	-	21	5.2	4	4	7
McKennon township	368	42	24	1 976	14	139	5.2	28	32	39
Mulberry township	104	4	19	1 954	10	38	4.8	14	9	8
Perry township	429	51	56	1 976	10	176	5.1	28	35	34
Pittsburg township	663	78	80	1 977	21	228	5.0	48	12	13
Knoxville city (part)	3	2	-	1 996	-	2	5.8	-	-	-
Lamar city (part)	380	47	60	1 976	19	109	4.9	35	2	2
Prairie township	464	34	37	1 974	8	212	5.3	39	8	-
Clarksville city (part)	106	6	6	1 974	-	38	5.2	22	-	-
Red Lick township	537	147	59	1 983	-	226	5.2	38	41	35
Sherman township	181	15	28	1 975	25	62	4.8	47	20	20
Spadra township	4 150	616	427	1 976	185	1 495	5.1	444	34	43
Clarksville city (part)	3 122	427	385	1 974	165	1 131	5.0	387	20	34
Lamar city (part)	207	50	12	1 985	4	48	4.8	32	-	-
Stonewall township	180	36	12	1 980	4	66	5.1	16	12	12
Ward township	424	56	78	1 974	8	150	5.1	30	13	21
Hartman city	253	38	58	1 974	-	79	5.0	13	1	1
Lafayette County	4 560	470	385	1 972	233	1 697	5.1	508	184	159
Baker township	1 154	42	95	1 967	37	471	5.2	100	19	27
Stamps city (part)	987	25	95	1 966	28	397	5.2	78	5	13
French township	264	22	-	1 980	12	83	4.5	56	-	-
Hadley township	568	55	66	1 974	9	263	5.4	26	51	39
Buckner city	156	13	23	1 972	2	67	5.2	6	5	6
Stamps city (part)	-	-	-	-	-	-	-	-	-	-
La Grange township	237	23	18	1 972	20	100	5.1	32	4	4
Lewisville city (part)	51	4	4	1 967	4	26	5.5	4	-	-
Mars Hill township	90	7	6	1 970	13	18	4.4	13	14	14
Roane township	737	111	85	1 969	28	274	5.1	65	41	33
Bradley city	293	46	26	1 969	15	79	4.9	41	21	19
Russell township	88	-	6	1 968	4	26	5.0	7	9	9
Steel township	749	69	95	1 966	29	319	5.3	69	31	22
Lewisville city (part)	522	39	75	1 964	10	249	5.4	33	10	8
Walker Creek township	673	141	14	1 980	81	143	4.5	140	15	11
Lawrence County	8 085	626	755	1 972	203	3 040	5.1	690	178	187
Annieville township	171	53	6	1 977	6	65	5.2	18	4	2
Ashland township	117	4	14	1 964	3	22	4.7	3	2	6
Minturn town	56	2	14	1 971	3	7	4.4	3	2	6
Black River township	298	22	5	1 979	14	90	4.6	37	16	16

Table 19. **Physical Housing Characteristics: 2000**—Con.

[Data based on a sample (except Tables 65-68). For information on confidentiality protection, coverage, sampling error, and nonsampling error, see Appendix G.
For location of definitions, see "How to Use This Census Report"]

State County County Subdivision Place	Total housing units	Year structure built: 1995 to March 2000	Year structure built: 1939 or earlier	Year structure built: Median	Rooms: 1 or 2	Rooms: 6 or more	Rooms: Median	No bedrooms or 1 bedroom	Lacking complete plumbing facilities	Lacking complete kitchen facilities
Lawrence County—Con.										
Black River township—Con.										
Powhatan town	22	-	-	1 976	-	10	5.3	2	-	-
Black Rock township	562	52	91	1 971	7	247	5.3	49	16	13
Black Rock city (part)	330	22	65	1 968	2	125	5.1	25	13	13
Boas township	1 363	103	161	1 972	30	480	5.1	112	21	25
Hoxie city	1 259	103	142	1 972	30	439	5.1	108	21	25
Cache township	57	-	7	1 959	-	20	5.3	-	-	-
Campbell township	2 475	100	252	1 971	78	897	5.0	261	19	29
College City town	83	4	2	1 954	-	40	5.4	4	-	-
Walnut Ridge city	2 250	87	244	1 970	76	805	5.0	250	19	27
Dent township	500	57	35	1 976	12	184	5.1	52	8	8
Imboden town	341	26	25	1 974	9	105	5.0	46	5	5
Dowell township	174	-	6	1 969	-	96	5.7	-	-	-
Duty township	276	13	26	1 972	9	82	4.8	36	2	-
Black Rock city (part)	-	-	-	-	-	-	-	-	-	-
Portia town	241	8	23	1 971	9	74	4.9	36	2	-
Eaton township	114	16	4	1 975	-	42	5.1	3	-	-
Flat Creek township	56	5	3	1 979	2	22	5.2	6	3	3
Jesup township	69	7	4	1 975	-	36	5.6	-	-	-
Lawrence township	90	-	11	1 959	-	54	6.0	-	-	-
Marion township	161	15	41	1 961	4	68	5.2	8	4	3
Alicia town	60	4	21	1 954	-	18	4.9	4	4	3
Morgan township	287	29	22	1 968	6	144	5.5	18	25	20
Lynn town	154	14	14	1 966	6	63	5.2	15	3	3
Promised Land township	207	22	5	1 971	-	86	5.2	-	-	3
Sedgwick town	47	2	5	1 961	-	16	4.8	-	-	3
Reeds Creek township	392	41	19	1 973	5	170	5.3	24	14	20
Strawberry town	126	10	4	1 973	-	54	5.3	-	3	6
Richwoods township	61	14	6	1 984	-	41	5.9	-	-	-
Spring River township	228	34	2	1 977	16	72	4.9	35	22	24
Ravenden town (part)	17	-	-	1 982	-	17	7.8	-	-	-
Strawberry township	193	12	22	1 972	-	75	5.2	3	12	4
Smithville town	44	3	11	1 961	-	19	5.3	-	3	-
Thacker township	234	27	13	1 976	11	47	4.5	25	10	11
Ravenden town (part)	224	22	13	1 975	6	47	4.5	20	2	3
Lee County	4 768	420	390	1 970	89	2 044	5.3	446	112	115
Big Creek township	59	-	19	1 966	-	36	5.8	-	-	-
Council township	27	-	2	1 962	-	17	7.4	-	2	2
Fleener township	181	24	20	1 967	-	110	5.8	10	12	-
Hampton township	430	36	28	1 968	12	146	5.1	14	36	32
Moro town	118	5	7	1 966	-	43	5.1	-	-	-
Hardy township	-	-	-	-	-	-	-	-	-	-
Independence township	2 774	222	214	1 971	66	1 136	5.2	317	45	56
Marianna city	2 193	163	187	1 970	58	846	5.1	294	32	56
Oak Forest township	177	18	7	1 964	-	102	5.7	10	8	3
Richland township	372	40	47	1 972	2	152	5.2	44	4	4
LaGrange town	60	7	6	1 975	-	19	5.0	4	-	-
Rondo town	110	15	16	1 972	2	31	4.9	11	-	-
St. Francis township	115	29	-	1 978	-	38	5.0	14	-	-
Spring Creek township	285	7	19	1 966	-	128	5.3	15	-	14
Aubrey town	109	4	13	1 967	-	44	5.2	7	-	-
Texas township	184	20	18	1 975	9	92	5.5	14	-	-
Union township	164	24	16	1 973	-	87	5.6	8	5	4
Haynes town	73	4	8	1 970	-	38	5.6	5	1	1
Lincoln County	4 955	702	311	1 975	192	1 958	5.2	411	172	162
Auburn township	126	39	-	1 977	3	38	5.0	6	3	3
Bartholomew township	365	42	15	1 975	4	190	5.6	19	10	10
Cane Creek township	1 727	209	137	1 975	34	668	5.2	135	14	21
Star City city	980	90	80	1 972	22	366	5.1	101	11	18
Choctaw township	352	40	26	1 973	22	153	5.3	37	12	12
Grady city	243	24	21	1 969	15	113	5.3	25	8	8
Gould township	676	82	43	1 973	35	227	5.0	92	35	31
Gould city	594	69	41	1 973	34	179	4.9	91	33	31
Kimbrough township	48	5	-	1 975	6	20	5.2	8	-	-
Lone Pine township	333	76	18	1 980	30	137	5.2	32	20	18
Mill Creek township	131	22	6	1 979	-	55	5.3	-	10	10
Owen township	445	106	29	1 977	32	165	5.1	43	26	21
Smith township	210	6	7	1 970	-	56	4.9	7	22	22
Spring township	324	50	17	1 977	18	156	5.5	18	6	-
Wells Bayou township	218	25	13	1 970	8	93	5.3	14	14	14
Little River County	6 435	646	448	1 975	208	2 481	5.1	510	227	192
Arden township	166	19	6	1 976	-	75	5.4	6	3	3
Arkinda township	29	4	-	1 962	-	8	5.0	-	4	4
Burke township	144	19	10	1 976	4	67	5.4	4	13	11
Caney township	258	44	11	1 978	-	53	4.8	18	-	-
Cleveland township	426	60	19	1 980	8	189	5.3	13	20	14
Wilton town	202	26	15	1 976	4	72	5.1	9	10	6
Franklin township	708	95	18	1 979	33	220	4.6	64	37	29
Jackson township	880	85	123	1 973	29	319	5.1	88	26	31
Foreman city	560	41	76	1 971	18	187	4.9	70	21	25
Jeff Davis township	135	15	8	1 976	-	72	5.6	-	-	-
Jefferson township	2 396	158	163	1 974	91	1 002	5.2	227	62	49
Ashdown city	2 075	103	163	1 974	78	847	5.2	214	62	49
Jewell township	91	14	5	1 974	-	47	5.5	5	-	-
Johnson township	332	49	17	1 975	2	132	5.2	13	14	3
Ogden town	104	17	4	1 975	2	48	5.4	8	3	3
Lick Creek township	197	18	15	1 980	12	68	4.5	12	23	23
Little River township	187	18	16	1 975	25	38	4.6	37	10	10
Winthrop city	78	7	9	1 975	11	13	4.3	16	6	6
Red River township	240	35	20	1 973	-	85	5.1	8	3	3
Richland township	24	-	-	1 964	-	15	5.8	-	-	-
Wallace township	222	13	17	1 973	4	91	5.3	15	12	12

Table 19. **Physical Housing Characteristics: 2000**—Con.

[Data based on a sample (except Tables 65-68). For information on confidentiality protection, coverage, sampling error, and nonsampling error, see Appendix G.
For location of definitions, see "How to Use This Census Report"]

State County County Subdivision Place	Total housing units	Year structure built			Rooms			No bedrooms or 1 bedroom	Lacking complete plumbing facilities	Lacking complete kitchen facilities
		1995 to March 2000	1939 or earlier	Median	1 or 2	6 or more	Median			
Logan County	9 942	1 116	1 484	1 973	276	3 946	5.2	876	156	211
Barber township	133	43	11	1 979	-	40	5.1	6	-	-
Blue Mountain township	99	2	21	1 965	8	32	5.0	12	-	-
Blue Mountain town	65	2	17	1 970	2	19	5.1	6	-	-
Boone township	2 492	275	400	1 972	72	1 000	5.2	187	12	37
Booneville city	1 857	178	318	1 970	46	700	5.1	143	1	26
Cane Creek township	260	56	37	1 981	7	84	4.8	25	6	4
Cauthron township	119	20	17	1 969	9	48	5.2	14	-	6
Clark township	480	52	81	1 973	9	241	5.5	20	20	14
Paris city (part)	-	-	-	-	-	-	-	-	-	-
Subiaco town	173	23	30	1 971	-	87	5.5	-	7	8
Delaware township	313	62	24	1 979	6	89	4.9	37	12	7
Driggs township	236	40	7	1 984	19	82	5.1	41	11	7
Ellsworth township	304	59	41	1 979	-	85	5.1	24	-	-
Johnson township	111	5	32	1 970	-	31	4.9	7	-	6
Logan township	203	17	53	1 971	12	108	5.6	27	-	-
Scranton city (part)	-	-	-	-	-	-	-	-	-	-
Mountain township	74	-	17	1 966	16	17	4.0	29	12	12
Petit Jean township	152	5	5	1 974	-	41	5.0	2	12	-
Reveilee township	683	67	82	1 971	16	235	5.0	72	4	16
Magazine city	393	22	64	1 968	10	127	5.0	52	2	3
River township	272	26	49	1 974	-	126	5.4	3	2	3
Morrison Bluff town	34	2	7	1 983	-	15	5.3	-	-	-
Scranton city (part)	105	4	26	1 963	-	39	5.1	-	-	1
Roseville township	112	5	13	1 974	-	35	4.7	4	-	-
Shoal Creek township	403	87	38	1 985	33	127	4.9	55	6	9
Short Mountain township	2 348	149	416	1 966	50	1 043	5.3	235	30	61
Paris city (part)	1 685	93	361	1 961	42	724	5.2	207	7	31
Six Mile township	479	29	100	1 968	2	188	5.1	30	1	2
Caulksville town	102	4	26	1 960	-	46	5.4	-	-	-
Ratcliff city	94	10	22	1 972	2	27	5.0	4	-	1
Sugar Creek township	183	36	22	1 978	-	61	5.1	13	5	5
Tomlinson township	168	28	-	1 970	6	82	5.5	12	6	5
Washburn township	318	53	18	1 978	11	151	5.4	21	17	17
Lonoke County	20 749	4 628	1 066	1 982	393	9 623	5.4	1 199	305	370
Butler township	798	217	43	1 986	8	288	5.1	68	8	8
Carlisle township	1 206	110	93	1 971	13	593	5.5	78	31	28
Carlisle city	1 022	69	90	1 970	13	485	5.4	70	27	13
Caroline township	1 180	262	23	1 981	28	533	5.3	76	28	33
Austin city (part)	239	41	14	1 982	5	88	5.2	14	-	3
Cabot city (part)	-	-	-	-	-	-	-	-	-	-
Ward city (part)	216	81	7	1 984	7	81	5.1	14	2	2
Cleveland township	123	7	-	1 980	-	28	5.0	-	-	-
Crooked Creek township	340	18	48	1 961	4	146	5.2	17	9	11
Allport town	60	1	12	1 959	-	31	5.6	5	2	2
Humnoke city	130	2	18	1 959	2	56	5.1	10	7	9
Dortch township	57	17	17	1 974	4	27	5.3	13	5	-
Scott CDP (part)	11	-	5	1 971	-	-	3.4	-	5	-
Eagle township	353	115	-	1 988	-	191	5.6	16	-	-
Fletcher township	84	19	10	1 973	-	33	5.3	6	5	10
Furlow township	375	56	24	1 984	-	170	5.3	-	-	-
Goodrum township	820	208	47	1 983	16	472	5.8	34	8	8
Gray township	1 287	303	41	1 984	33	524	5.2	93	9	9
Gum Woods township	1 385	100	132	1 969	43	527	5.1	156	20	40
England city	1 303	85	132	1 967	43	492	5.1	141	13	31
Hamilton township	94	7	10	1 973	-	32	4.6	12	-	11
Indian Bayou township	141	-	30	1 959	4	80	5.7	4	13	13
Coy town	50	-	4	1 963	4	25	5.5	4	2	2
Isbell township	111	17	10	1 976	10	15	4.2	23	16	26
Lafayette township	137	11	33	1 965	-	74	5.6	5	-	11
Keo town	110	11	33	1 961	-	59	5.6	3	-	5
Lonoke township	2 025	148	167	1 973	62	964	5.4	179	46	52
Lonoke city	1 703	115	159	1 973	54	779	5.3	171	46	44
Magness township	757	212	25	1 986	19	365	5.4	39	25	25
Cabot city (part)	145	121	-	1 998	2	113	6.8	2	-	-
Oak Grove township	1 255	234	16	1 986	-	798	6.0	17	7	-
Cabot city (part)	54	9	-	1 987	-	54	9.0+	-	-	-
Pettus township	66	-	31	1 961	-	29	5.3	7	-	11
Prairie township	151	27	8	1 978	-	32	4.9	-	10	-
Pulaski township	182	26	12	1 971	-	82	5.2	-	-	-
Richwoods township	89	7	-	1 964	-	31	5.2	-	4	4
Scott township	31	11	6	1 975	-	9	5.0	-	-	-
Totten township	140	64	2	1 987	-	60	5.2	-	2	2
Walls township	53	25	-	1 989	7	15	4.9	7	-	-
Ward township	1 273	409	39	1 989	36	531	5.2	76	28	37
Ward city (part)	836	304	33	1 990	21	288	5.0	61	6	13
Williams township	134	54	32	1 982	-	64	5.4	-	-	-
York township	6 102	1 944	167	1 990	106	2 910	5.4	273	31	31
Austin city (part)	5	-	-	1 955	-	5	7.7	-	-	-
Cabot city (part)	5 532	1 823	165	1 990	106	2 611	5.4	266	17	17
Madison County	6 537	831	786	1 976	448	2 503	5.1	852	516	472
Alabam township	518	47	80	1 972	30	218	5.2	55	36	31
Bohannon township	184	25	41	1 968	6	83	5.3	25	21	14
Boston township	123	21	3	1 978	14	52	5.1	20	20	11
Bowen township	231	36	68	1 967	32	103	5.2	32	34	36
California township	462	105	22	1 984	12	171	5.1	34	21	21
Hilburn township	217	6	39	1 973	17	51	4.5	39	21	20
St. Paul town	74	2	17	1 968	-	17	4.4	10	-	-
Japton township	194	25	34	1 975	24	73	5.0	41	32	26
Kentucky township	136	30	35	1 982	24	32	4.7	31	32	31
Kings River township	347	47	47	1 974	23	141	5.1	40	41	35
Lamar township	337	52	42	1 976	19	91	4.8	56	21	21
Lincoln township	127	8	15	1 975	16	40	4.7	24	10	10
Marble township	163	16	20	1 975	15	86	5.6	23	20	20
Mill Creek township	338	50	19	1 975	41	88	4.6	59	50	52
Prairie township	566	71	73	1 980	22	268	5.4	49	24	38
Hindsville town	28	2	5	1 980	-	10	4.9	2	-	-

Table 19. **Physical Housing Characteristics: 2000**—Con.

[Data based on a sample (except Tables 65-68). For information on confidentiality protection, coverage, sampling error, and nonsampling error, see Appendix G.
For location of definitions, see "How to Use This Census Report"]

State County County Subdivision Place	Total housing units	Year structure built: 1995 to March 2000	Year structure built: 1939 or earlier	Year structure built: Median	Rooms: 1 or 2	Rooms: 6 or more	Rooms: Median	No bedrooms or 1 bedroom	Lacking complete plumbing facilities	Lacking complete kitchen facilities
Madison County—Con.										
Purdy township	220	26	31	1 977	18	44	4.6	44	35	8
Richland township	195	25	13	1 975	-	56	5.0	13	14	14
Valley township	222	35	38	1 976	16	79	5.0	28	27	23
Venus township	112	18	15	1 977	16	32	4.6	28	25	29
War Eagle township	1 511	144	109	1 974	78	647	5.2	177	19	18
Huntsville city	865	54	64	1 973	42	321	5.0	120	5	7
Wharton Creek township	187	18	33	1 973	20	91	5.4	24	7	7
White River township	147	26	9	1 979	5	57	5.0	10	6	7
Marion County	8 235	1 182	378	1 978	526	2 916	5.0	1 095	322	284
Bearden township	43	7	-	1 990	-	19	5.1	10	-	-
Big Creek township	6	3	-	1 978	6	-	2.0	6	6	6
Big Springs township	114	4	13	1 974	8	43	4.9	25	7	7
Blythe township	356	36	43	1 972	25	127	5.0	54	24	23
Pyatt town	126	8	22	1 962	2	44	4.9	18	7	6
Buffalo township	56	-	-	1 987	10	18	4.0	24	15	15
Cedar Creek township	36	4	-	1 974	-	5	4.9	17	6	6
Crockett township	63	9	-	1 983	9	32	5.5	22	-	-
Crooked Creek township	291	96	5	1 989	-	77	5.0	7	-	-
De Soto township	167	34	7	1 981	58	39	3.8	72	23	30
Dodd City township	221	42	6	1 983	25	70	4.6	34	36	34
Franklin township	286	29	-	1 979	-	89	4.6	25	-	-
Hampton township	132	14	20	1 981	18	38	4.9	34	13	8
Independence township	93	-	7	1 976	5	16	4.9	8	-	-
James Creek township	1 649	248	8	1 979	87	612	5.0	215	33	43
Bull Shoals city	1 198	92	-	1 978	52	441	5.0	150	8	10
Jefferson township	37	7	-	1 977	-	7	4.8	7	-	-
Keesee township	304	17	-	1 972	33	59	4.2	47	6	6
Keeter township	110	27	-	1 977	15	33	4.3	15	-	-
Liberty township	83	18	9	1 977	20	21	4.2	33	14	14
North Fork township	483	80	8	1 979	35	126	4.8	90	41	-
North Joe Burleson township	69	11	7	1 983	-	25	5.0	14	-	-
Prairie township	181	21	11	1 973	14	83	5.3	26	11	14
South Joe Burleson township	54	5	13	1 966	-	28	5.6	4	6	-
Sugarloaf township	195	20	7	1 979	15	77	5.1	17	15	18
Summit township	686	97	27	1 977	43	276	5.2	60	21	10
Summit city	253	15	13	1 975	20	83	4.8	25	-	-
Yellville city (part)	144	17	5	1 975	2	79	5.6	4	-	-
Union township	777	103	92	1 975	49	300	5.1	111	17	27
Yellville city (part)	471	21	80	1 970	24	164	4.9	83	-	10
Water Creek township	345	66	14	1 981	22	131	5.0	22	4	7
White River township	1 398	184	81	1 978	29	565	5.2	96	24	16
Flippin city	653	78	47	1 977	19	199	4.8	69	6	4
Miller County	17 727	1 947	1 459	1 973	628	6 689	5.1	2 033	287	421
Beech township	1 360	232	68	1 980	53	493	5.1	113	22	27
Fouke town	357	32	22	1 974	16	110	4.7	33	4	8
Cleveland township	978	216	22	1 983	26	356	5.1	59	15	15
Cut Off township	90	6	12	1 976	10	36	4.7	16	-	-
Days Creek township	368	69	21	1 982	3	116	5.0	8	-	-
Garland township	13 911	1 321	1 221	1 971	504	5 333	5.1	1 747	205	331
Texarkana city (part)	11 782	1 010	1 161	1 968	449	4 515	5.1	1 601	118	246
Homan township	96	7	22	1 965	-	60	5.9	-	-	-
Texarkana city (part)	-	-	-	-	-	-	-	-	-	-
Red River township	211	8	43	1 967	10	53	4.8	33	18	21
Garland town	159	3	26	1 969	-	43	4.9	11	9	12
Sulphur township	713	88	50	1 975	22	242	5.0	57	27	27
Mississippi County	22 310	1 632	1 433	1 970	636	8 361	5.1	2 313	305	375
Big Lake township	1 758	221	101	1 972	24	610	5.0	124	28	42
Manila city	1 308	134	74	1 971	9	451	5.0	100	12	32
Bowen township	1 846	140	52	1 978	23	574	4.8	95	10	5
Gosnell city (part)	1 563	107	36	1 978	23	454	4.8	82	10	5
Burdette township	149	16	20	1 976	-	82	5.7	-	-	-
Burdette town	59	7	6	1 981	-	28	5.4	-	-	-
Canadian township	191	57	23	1 979	-	88	5.4	6	5	8
Carson township	140	29	4	1 976	-	41	5.1	3	1	1
Marie town	42	3	2	1 976	-	7	4.9	3	-	-
Chickasawba township	9 341	574	582	1 966	342	3 738	5.2	1 116	136	167
Blytheville city (part)	8 520	396	568	1 965	342	3 318	5.1	1 091	126	167
Gosnell city (part)	-	-	-	-	-	-	-	-	-	-
Clear Lake township	354	44	34	1 974	6	183	5.6	19	6	6
Blytheville city (part)	12	-	-	1 971	-	12	8.4	-	-	-
Dyess township	362	42	40	1 971	2	112	5.0	19	4	-
Dyess town	214	26	28	1 973	2	75	5.1	19	4	-
Fletcher township	634	79	66	1 968	12	215	5.0	88	10	18
Luxora town	536	66	43	1 968	12	174	5.0	84	10	9
Victoria town	32	-	6	1 946	-	17	5.6	2	-	9
Golden Lake township	460	11	32	1 970	14	191	5.2	44	5	5
Wilson town	392	9	26	1 970	12	153	5.2	40	5	5
Half Moon Lake township	261	47	22	1 976	-	87	4.9	14	10	3
Gosnell city (part)	-	-	-	-	-	-	-	-	-	-
Hector township	376	15	39	1 970	8	145	5.1	27	11	18
Dell town	125	-	16	1 964	4	51	5.2	15	2	2
Little River township	493	66	61	1 971	10	191	5.2	16	-	-
Etowah town	152	14	16	1 974	2	53	5.1	8	-	-
McGavock township	317	27	18	1 975	18	106	4.9	49	4	3
Joiner city	232	25	7	1 975	6	76	5.0	22	4	2
Monroe township	4 043	150	200	1 972	152	1 438	5.1	539	52	69
Keiser city	335	11	15	1 972	1	117	5.0	16	-	-
Osceola city	3 537	137	173	1 972	146	1 261	5.0	512	52	61
Neal township	1 116	61	111	1 963	10	376	5.0	107	15	21
Leachville city	881	50	81	1 963	10	261	4.9	101	5	11
Scott township	246	19	12	1 967	11	93	5.1	27	6	9
Bassett town	84	-	-	1 964	-	40	5.4	2	-	-
Swayne township	39	10	7	1 959	-	19	5.5	-	-	-
Whitton township	184	24	9	1 969	4	72	5.1	20	2	-
Birdsong town	23	5	2	1 969	-	5	4.7	4	-	-

Table 19. **Physical Housing Characteristics: 2000**—Con.

[Data based on a sample (except Tables 65-68). For information on confidentiality protection, coverage, sampling error, and nonsampling error, see Appendix G. For location of definitions, see "How to Use This Census Report"]

State County County Subdivision Place	Total housing units	Year structure built			Rooms			No bedrooms or 1 bedroom	Lacking complete plumbing facilities	Lacking complete kitchen facilities
		1995 to March 2000	1939 or earlier	Median	1 or 2	6 or more	Median			
Monroe County	5 067	405	446	1 970	208	1 837	5.1	664	159	129
Brinkley township	1 868	92	150	1 970	126	616	4.9	338	45	46
Brinkley city (part)	1 692	63	141	1 969	117	534	4.9	314	38	39
Brown township	-	-	-	-	-	-	-	-	-	-
Cache township	1 031	72	153	1 967	30	427	5.2	100	20	33
Clarendon city	896	51	140	1 967	24	375	5.2	94	8	21
Cleburne township	56	9	1	1 977	-	17	5.2	1	9	-
Cypress Ridge township	161	21	-	1 974	11	64	5.1	30	2	2
Dixon township	130	28	1	1 973	2	64	5.5	2	-	-
Brinkley city (part)	-	-	-	-	-	-	-	-	-	-
Duncan township	672	46	81	1 968	31	272	5.1	73	32	27
Holly Grove city	333	31	44	1 968	16	111	5.0	44	15	15
Greenfield township	126	22	8	1 974	6	24	4.9	13	6	3
Fargo town	52	14	-	1 979	-	6	4.9	4	1	-
Hindman township	57	9	3	1 969	-	19	5.2	8	1	1
Jackson township	283	23	9	1 981	-	84	4.9	17	30	10
Keevil township	109	17	-	1 970	-	62	5.7	-	-	-
Montgomery-Smalley township	185	8	-	1 964	-	27	4.4	40	4	4
Pine Ridge township	51	3	-	1 968	-	24	5.4	4	-	-
Raymond township	47	4	4	1 965	-	23	5.5	9	5	-
Richland township	112	18	7	1 979	-	30	5.0	18	2	-
Brinkley city (part)	26	-	-	1 968	-	-	4.7	7	-	-
Roc Roe township	179	33	29	1 968	2	84	5.4	11	3	3
Roe town	62	4	25	1 956	-	33	5.6	2	-	-
Montgomery County	5 048	743	371	1 978	265	1 466	4.8	517	156	170
Big Fork township	97	34	18	1 982	23	41	5.0	23	14	9
Caddo township	207	16	23	1 975	17	59	4.7	20	17	17
Black Springs town	56	2	9	1 955	-	14	4.9	3	-	-
Caney township	257	47	25	1 982	8	71	4.7	24	8	8
Center township	783	105	6	1 983	23	198	4.8	28	2	2
Gap township	287	30	28	1 980	23	70	4.9	35	5	13
Laverna township	133	25	8	1 982	6	41	5.0	18	6	-
Mazarn township	115	20	12	1 984	-	15	4.7	8	2	8
Parks township	158	45	5	1 979	12	11	4.3	22	12	17
Pencil Bluff township	181	13	18	1 972	5	68	5.1	16	9	9
Polk township	388	61	28	1 972	5	152	5.2	17	10	13
Oden town	93	-	12	1 967	-	44	5.4	-	1	1
South Fork township	1 182	160	67	1 975	57	356	4.9	156	15	16
Mount Ida city	473	40	46	1 968	17	148	4.9	70	-	3
Sulphur township	302	41	12	1 975	16	104	4.5	25	15	20
Walnut township	279	58	27	1 975	36	93	5.0	48	18	18
Washita township	289	31	20	1 978	16	71	4.6	27	13	13
Womble township	390	57	74	1 970	18	116	4.8	50	10	7
Norman town	222	20	53	1 966	13	52	4.6	33	6	3
Nevada County	4 751	494	369	1 972	184	1 986	5.2	395	220	189
Alabama township	180	11	16	1 974	15	56	5.0	25	25	16
Albany township	285	21	31	1 973	12	139	5.5	23	9	4
Boughton township	214	37	10	1 977	15	119	5.7	15	9	9
Caney township	291	38	22	1 976	27	79	4.8	36	7	9
Cale town	37	4	6	1 959	4	20	5.6	6	-	-
Rosston town	115	13	16	1 974	4	28	4.9	9	3	2
Emmet township	297	30	34	1 971	5	115	5.1	7	5	6
Emmet city (part)	210	26	28	1 970	5	85	5.2	7	5	4
Georgia township	125	15	-	1 971	-	69	5.8	8	8	8
Jackson township	94	6	5	1 975	16	12	4.2	33	11	17
Leake township	74	7	10	1 968	6	42	5.6	6	15	21
Missouri township	2 183	244	149	1 971	57	909	5.2	176	56	39
Prescott city	1 642	187	100	1 970	49	625	5.1	143	39	22
Parker township	281	27	33	1 975	4	99	5.1	24	20	13
Bodcaw town	74	10	13	1 974	-	30	5.3	2	-	-
Redland township	208	28	12	1 970	8	125	5.7	8	4	9
Taylor township	354	25	39	1 960	11	167	5.4	21	31	17
Willisville town	86	2	13	1 963	2	50	5.7	5	-	-
Union township	165	5	8	1 972	8	55	5.0	13	20	21
Bluff City town	90	5	6	1 968	1	28	5.1	6	6	6
Reader town (part)	11	-	-	1 949	-	3	4.9	-	-	-
Newton County	4 316	676	435	1 977	265	1 305	4.8	603	450	341
Big Creek township	149	12	25	1 969	13	34	4.8	19	12	5
Boston township	62	1	14	1 972	5	17	4.1	14	18	12
Grove township	373	71	33	1 979	10	136	5.0	31	18	13
Western Grove town	187	38	22	1 978	4	70	5.1	18	3	1
Hasty township	135	18	13	1 973	4	34	4.7	8	6	6
Hickory Grove township	71	6	14	1 974	7	29	4.7	15	27	23
Hudson township	193	27	21	1 971	15	70	4.9	22	32	18
Jackson township	789	160	55	1 978	52	184	4.6	170	50	37
Jasper city	255	39	26	1 975	17	50	4.4	71	5	4
Jefferson township	181	24	44	1 976	26	37	4.4	44	59	55
Jones township	24	3	5	1 978	-	5	4.6	3	3	3
Kentucky township	37	12	3	1 984	3	14	4.9	5	15	12
Lincoln township	113	14	12	1 977	6	30	4.9	8	6	6
Low Gap township	184	56	3	1 984	16	34	4.8	48	25	12
Marble Falls township	410	52	10	1 981	17	169	5.1	50	33	27
Murray township	124	25	8	1 979	22	25	4.2	29	44	25
Osage township	128	8	9	1 980	2	42	4.9	9	4	1
Pleasant Hill township	231	28	32	1 973	17	77	5.0	30	21	21
Plumlee township	151	10	37	1 975	-	46	5.1	12	-	8
Polk township	147	27	23	1 977	21	50	5.0	27	23	14
Ponca township	109	8	10	1 980	4	39	4.9	10	7	7
Prairie township	94	19	8	1 978	-	43	5.4	-	7	5
Richland township	150	30	19	1 981	10	49	4.9	12	14	10
Van Buren township	85	16	8	1 977	6	25	5.0	9	7	4
White township	376	49	29	1 976	9	116	4.9	28	19	17
Ouachita County	13 450	554	997	1 967	490	6 100	5.3	1 165	325	319
Bethesda township	131	4	5	1 967	-	67	5.5	21	8	8
Bradley township	914	51	16	1 974	33	311	5.0	83	23	-

Table 19. **Physical Housing Characteristics: 2000**—Con.

[Data based on a sample (except Tables 65-68). For information on confidentiality protection, coverage, sampling error, and nonsampling error, see Appendix G. For location of definitions, see "How to Use This Census Report"]

State County County Subdivision Place	Total housing units	Year structure built			Rooms			No bedrooms or 1 bedroom	Lacking complete plumbing facilities	Lacking complete kitchen facilities
		1995 to March 2000	1939 or earlier	Median	1 or 2	6 or more	Median			
Ouachita County—Con.										
Bradley township—Con.										
East Camden town	389	4	13	1 964	25	124	4.4	41	3	-
Bragg township	180	4	-	1 975	-	74	5.2	7	2	2
Bridge Creek township	327	17	8	1 969	16	203	5.9	16	-	-
Carroll township	89	20	-	1 989	-	26	5.0	-	-	5
Cleveland township	137	13	12	1 978	3	62	5.4	10	3	3
Ecore Fabre township	5 047	94	484	1 961	236	2 348	5.4	622	104	95
Camden city (part)	4 512	60	464	1 960	236	2 011	5.3	602	93	84
Freeo township	236	15	24	1 975	-	99	5.2	-	-	-
Jefferson township	120	-	12	1 973	-	57	5.4	-	-	-
Lafayette township	2 830	124	117	1 969	74	1 312	5.4	157	71	53
Camden city (part)	1 779	43	67	1 966	58	816	5.4	79	53	53
Liberty township	67	7	8	1 977	-	21	4.6	5	23	23
Marion township	329	36	16	1 983	-	167	5.5	4	-	-
Red Hill township	594	28	42	1 972	31	176	4.7	72	16	32
Chidester city	175	15	22	1 959	3	63	5.1	12	5	5
Reader town (part)	33	3	4	1 960	-	24	6.0	-	-	-
River township	26	7	-	1 990	-	13	5.5	6	-	-
Smackover township	716	16	128	1 959	20	374	5.6	49	28	28
Stephens city	501	7	104	1 957	9	255	5.5	33	8	9
Union township	693	64	102	1 968	40	349	5.5	56	6	24
Bearden city	499	30	78	1 965	30	231	5.3	46	4	22
Valley township	571	28	23	1 979	13	255	5.3	30	36	36
Washington township	443	26	-	1 969	24	186	5.2	27	5	10
Louann town	95	6	-	1 967	2	61	5.9	2	-	-
Perry County	4 702	816	307	1 979	159	1 749	5.1	430	85	99
Aplin township	141	8	16	1 970	-	64	5.4	14	-	-
Casa township	265	25	29	1 973	8	92	5.0	21	4	-
Casa town	91	8	16	1 960	-	32	5.1	2	-	-
Cherry Hill township	131	26	2	1 982	5	88	6.0	5	5	5
Fourche Lafave township	735	90	28	1 979	16	259	5.1	80	3	3
Perryville city	622	73	22	1 979	14	208	5.0	73	3	3
Houston township	327	82	26	1 981	13	98	4.8	35	5	4
Houston town	93	9	26	1 971	-	29	4.8	7	3	2
Kenney township	59	5	19	1 974	-	37	5.8	-	-	-
Lake township	295	60	40	1 976	9	100	5.0	18	2	4
Perry town	133	27	31	1 966	3	44	5.0	7	-	-
Maumelle township	184	33	31	1 974	-	60	5.1	20	-	-
New Tennessee township	112	8	26	1 971	19	39	4.8	19	10	10
Perry township	370	108	22	1 981	3	176	5.4	9	4	4
Bigelow town	149	22	17	1 973	3	66	5.3	5	4	4
Fourche town	23	6	-	1 979	-	7	5.0	-	-	-
Petit Jean township	183	15	20	1 975	7	78	5.3	15	3	3
Adona town	84	10	16	1 972	-	32	5.2	4	-	-
Rankin township	766	54	-	1 975	44	211	4.7	97	17	23
Rose Creek township	112	20	5	1 976	1	54	5.4	1	4	2
Tyler township	154	30	8	1 982	-	55	5.1	9	24	24
Union township	370	125	10	1 987	10	128	5.1	37	4	5
Union Valley township	162	21	13	1 969	7	68	5.3	15	-	6
Wye township	336	106	12	1 989	17	142	5.1	35	-	6
Phillips County	10 859	597	1 110	1 969	302	4 200	5.1	1 125	264	370
Big Creek township	223	19	17	1 975	-	49	5.0	9	16	23
Cleburne township	289	26	15	1 977	3	142	5.5	14	9	9
Cleveland township	127	6	-	1 969	-	48	5.1	11	-	-
Cypress township	79	-	16	1 963	-	62	6.3	-	2	2
Hickory Ridge township	769	46	88	1 967	12	300	5.2	57	5	14
Marvell city	599	10	66	1 965	12	231	5.1	46	1	6
Hicksville township	117	-	11	1 977	-	34	5.1	11	-	-
Hornor township	4 434	179	288	1 969	156	1 657	5.1	433	69	112
Helena city (part)	63	7	-	1 979	-	25	4.7	24	-	-
West Helena city (part)	3 510	43	264	1 967	117	1 314	5.1	292	56	94
Lake township	27	-	4	1 958	-	9	4.5	2	-	-
Marion township	277	8	6	1 974	-	145	5.6	8	14	23
Mooney township	153	12	13	1 971	4	53	4.9	17	2	6
St. Francis township	2 717	111	504	1 965	87	1 001	5.0	427	75	101
Helena city (part)	2 633	111	503	1 965	81	961	5.0	413	75	95
West Helena city (part)	-	-	-	-	-	-	-	-	-	-
Spring Creek township	779	107	73	1 976	10	349	5.3	30	23	26
Lake View city (part)	2	-	-	1 985	-	-	5.0	-	-	-
Lexa city	139	14	28	1 967	-	48	5.1	4	4	-
Tappan township	868	83	75	1 972	30	351	5.1	106	49	54
Elaine city	360	36	53	1 967	16	145	5.0	58	10	18
Lake View city (part)	222	18	8	1 981	8	76	4.9	31	35	33
Pike County	5 536	625	398	1 974	230	1 849	5.0	397	159	147
Antoine township	366	34	28	1 972	19	116	5.0	21	5	5
Brewer township	108	13	19	1 974	-	29	5.1	-	11	11
Clark township	1 475	241	118	1 976	41	457	4.8	105	13	21
Glenwood city	764	119	66	1 972	18	245	4.8	75	5	11
Eagle township	112	12	10	1 975	4	26	4.9	7	10	6
Missouri township	413	41	61	1 967	13	212	5.6	26	11	11
Delight city	169	11	56	1 953	-	93	5.6	6	1	1
Mountain township	137	8	-	1 973	-	42	4.6	12	17	12
Muddy Fork township	145	21	-	1 980	20	41	5.0	20	13	17
Pike City township	130	4	-	1 976	3	32	4.7	3	6	6
Saline township	239	26	8	1 975	23	90	5.0	26	11	6
Self Creek township	402	38	9	1 976	5	114	4.9	22	-	-
Daisy town	109	14	5	1 975	4	22	4.4	14	-	-
Thompson township	1 294	109	93	1 971	71	515	5.2	124	36	37
Murfreesboro city	830	53	72	1 967	38	320	5.1	79	3	11
White township	367	44	16	1 976	3	55	4.5	3	3	-
Wolf Creek township	348	34	36	1 973	28	120	5.0	28	23	15
Antoine town	80	4	22	1 961	-	23	5.0	-	-	-

Table 19. **Physical Housing Characteristics: 2000**—Con.

[Data based on a sample (except Tables 65-68). For information on confidentiality protection, coverage, sampling error, and nonsampling error, see Appendix G.
For location of definitions, see "How to Use This Census Report"]

State County County Subdivision Place	Total housing units	Year structure built			Rooms			No bedrooms or 1 bedroom	Lacking complete plumbing facilities	Lacking complete kitchen facilities
		1995 to March 2000	1939 or earlier	Median	1 or 2	6 or more	Median			
Poinsett County	11 051	1 014	891	1 972	250	3 934	5.1	1 178	111	107
Bolivar township	1 814	232	118	1 976	51	668	5.0	212	27	31
Harrisburg city	919	114	89	1 974	31	328	5.0	126	7	16
Dobson township	140	21	10	1 980	2	44	4.8	8	2	2
Greenfield township	569	143	21	1 980	7	227	5.2	24	8	8
Greenwood township	1 195	76	122	1 969	25	410	5.0	177	18	13
Lepanto city	884	50	74	1 968	25	291	4.9	142	6	10
Little River township	1 828	109	138	1 968	32	684	5.1	180	28	13
Marked Tree city	1 238	56	101	1 969	26	444	5.0	171	16	13
Lunsford township	176	21	5	1 974	9	61	5.0	15	-	-
Owen township	361	16	31	1 967	4	158	5.3	22	6	11
Fisher town	123	6	9	1 967	-	50	4.9	6	2	9
Waldenburg town	38	3	-	1 965	-	12	5.1	-	-	-
Scott township	462	43	38	1 975	-	209	5.4	9	-	-
Tyronza township	498	26	88	1 972	6	179	5.1	47	4	4
Tyronza town	393	17	70	1 973	6	133	5.0	47	4	4
West Prairie township	443	33	58	1 967	5	183	5.3	14	7	11
Weiner city	339	26	44	1 966	5	144	5.3	9	5	5
Willis township	3 565	294	262	1 973	109	1 111	4.9	470	11	14
Trumann city	3 011	212	220	1 972	102	885	4.9	457	11	6
Polk County	9 236	1 107	896	1 975	524	3 481	5.1	1 097	169	182
Acorn township	633	124	54	1 981	22	204	5.0	63	9	7
Mena city (part)	37	-	-	1 975	-	8	4.4	-	-	-
Big Fork township	95	-	12	1 976	-	30	4.3	28	7	8
Cedar township	57	3	4	1 985	4	31	5.6	8	2	2
Center township	3 408	259	454	1 971	165	1 398	5.2	393	10	5
Mena city (part)	2 681	153	420	1 967	120	1 024	5.1	330	10	5
Cove township	639	74	64	1 975	33	242	5.0	89	5	9
Hatfield town	188	9	35	1 966	8	62	4.8	38	1	2
Eagle township	263	27	19	1 977	19	75	4.8	35	4	8
Faulkner township	-	-	-	-	-	-	-	-	-	-
Freedom township	222	67	24	1 985	13	120	5.7	13	-	-
Fulton township	301	31	10	1 979	23	131	5.2	28	30	35
Gap Springs township	90	12	5	1 969	39	13	4.2	43	22	22
Mill Creek township	84	12	4	1 975	-	44	5.6	7	-	5
Mountain township	273	40	22	1 977	5	139	5.5	5	5	10
Ouachita township	401	85	9	1 980	10	160	5.2	33	10	10
Ozark township	1 051	151	98	1 975	118	290	4.8	184	28	31
Grannis city	250	44	20	1 976	33	79	4.9	49	2	6
Wickes town	257	22	26	1 972	31	60	4.4	66	9	4
Potter township	740	103	13	1 978	23	334	5.3	36	13	9
Mena city (part)	26	-	-	1 971	-	21	6.3	-	-	-
Rich Mountain township	89	24	8	1 974	-	16	4.4	9	-	-
White township	890	95	96	1 973	50	254	4.9	123	24	21
Cove town	184	2	16	1 972	7	49	4.8	31	4	2
Vandervoort town	49	-	13	1 959	2	16	5.1	8	-	-
Pope County	22 851	3 385	1 257	1 980	860	9 346	5.2	2 031	336	297
Bayliss township	304	47	43	1 981	7	167	5.7	15	4	4
Burnett township	149	46	6	1 986	7	66	5.4	12	-	-
Center township	231	48	12	1 980	5	117	5.5	5	-	-
Clark township	1 255	265	78	1 981	59	630	5.5	84	19	5
London city	414	72	55	1 977	9	165	5.2	15	-	-
Convenience township	406	58	17	1 983	7	119	5.0	13	24	30
Dover township	2 129	389	103	1 985	42	930	5.3	122	28	21
Dover city	583	84	49	1 979	25	183	5.0	62	8	6
Freeman township	62	-	16	1 971	-	28	4.4	-	-	6
Galla township	1 395	300	55	1 983	22	532	5.2	55	19	12
Pottsville town	520	103	32	1 984	6	227	5.3	21	6	2
Russellville city (part)	183	16	-	1 976	6	31	4.5	7	-	-
Griffin township	413	34	39	1 974	28	133	4.9	63	36	30
Gum Log township	526	124	23	1 990	-	304	5.7	8	10	-
Illinois township	11 084	1 467	526	1 979	585	4 268	5.0	1 417	38	52
Russellville city (part)	10 031	1 362	500	1 979	552	3 881	5.0	1 370	21	31
Jackson township	519	73	38	1 978	18	205	5.2	23	10	14
Hector town	204	22	27	1 975	5	80	5.2	5	8	10
Liberty township	373	73	41	1 976	6	139	5.2	39	14	26
Martin township	654	90	31	1 978	27	190	4.9	58	79	53
Moreland township	250	42	5	1 978	16	101	5.2	22	9	9
Phoenix township	126	30	-	1 977	-	62	5.5	6	6	6
Smyrna township	74	23	4	1 977	2	18	5.0	3	3	2
Valley township	1 030	98	26	1 983	-	620	5.8	6	10	-
Wilson township	1 871	178	194	1 976	29	717	5.2	80	27	27
Atkins city	1 221	103	152	1 974	15	467	5.2	56	18	18
Prairie County	4 790	476	627	1 969	231	1 848	5.1	539	198	169
Belcher township	69	3	40	1940-	4	29	5.3	4	4	-
Bullard township	77	11	11	1 976	6	17	5.0	6	7	7
Calhoun township	255	17	21	1 975	23	65	4.5	46	17	9
Center township	221	56	7	1 980	4	92	5.1	11	14	7
Hazen city (part)	-	-	-	-	-	-	-	-	-	-
Des Arc township	161	6	13	1 969	28	80	5.5	28	15	7
Hazen township	931	84	133	1 966	8	391	5.2	62	20	14
Hazen city (part)	731	49	122	1 965	8	328	5.3	55	20	14
Hickory Plain township	283	50	43	1 974	19	109	5.0	27	21	26
Lower Surrounded Hill township	358	33	53	1 966	14	112	4.8	31	15	17
Fredonia (Biscoe) town	198	19	22	1 967	4	65	4.9	10	2	4
Roc Roe township	228	14	56	1 960	4	138	6.1	16	4	4
Ulm town	92	10	15	1 966	-	60	6.2	3	-	-
Tyler township	134	-	31	1 963	14	74	5.7	18	13	13
Union township	45	6	7	1 971	-	13	5.2	-	-	-
Upper Surrounded Hill township	45	11	4	1 983	8	27	5.7	8	8	8
Watensaw township	845	99	67	1 969	58	226	4.9	141	44	47
De Valls Bluff town	407	41	49	1 972	28	110	4.8	68	22	20
Hazen city (part)	-	-	-	-	-	-	-	-	-	-
White River township	1 138	86	141	1 971	41	475	5.2	141	16	10
Des Arc city	851	75	113	1 969	14	338	5.1	101	2	6

Table 19. **Physical Housing Characteristics: 2000**—Con.

[Data based on a sample (except Tables 65-68). For information on confidentiality protection, coverage, sampling error, and nonsampling error, see Appendix G.
For location of definitions, see "How to Use This Census Report"]

State County County Subdivision Place	Total housing units	Year structure built			Rooms			No bedrooms or 1 bedroom	Lacking complete plumbing facilities	Lacking complete kitchen facilities
		1995 to March 2000	1939 or earlier	Median	1 or 2	6 or more	Median			
Pulaski County	161 135	13 632	10 142	1 973	8 965	67 415	5.2	23 385	1 292	1 784
Big Rock township	95 818	7 703	7 725	1 972	5 986	40 708	5.2	15 795	827	1 229
Alexander town (part)	91	9	20	1 972	8	24	4.7	8	3	3
Cammack Village city	400	5	8	1 948	4	207	5.6	4	-	4
College Station CDP	291	23	16	1 967	-	69	5.1	-	27	11
Hensley CDP	85	-	25	1 973	-	28	4.5	-	-	-
Little Rock city	84 888	6 423	7 136	1 972	5 567	36 037	5.2	15 096	612	1 006
Parkers-Iron Springs CDP	1 571	135	52	1 976	103	652	5.1	149	28	21
Sweet Home CDP	469	11	18	1 966	28	217	5.3	66	19	11
Woodson CDP	179	33	8	1 973	-	64	5.0	30	18	18
Wrightsville city	299	25	25	1 970	2	161	5.6	5	19	17
Hill township	65 317	5 929	2 417	1 974	2 979	26 707	5.2	7 590	465	555
Gibson CDP	1 751	120	13	1 977	11	906	5.6	36	-	12
Gravel Ridge CDP	1 289	68	39	1 980	92	454	5.1	174	-	-
Jacksonville city	11 849	908	203	1 974	660	4 183	5.0	1 490	150	198
McAlmont CDP	772	63	23	1 968	41	294	5.1	83	18	12
Maumelle city	4 238	1 227	23	1 988	56	2 342	5.7	330	12	12
North Little Rock city	27 562	817	1 777	1 967	1 513	11 115	5.1	4 216	177	178
Scott CDP (part)	29	-	-	1 980	-	20	6.4	-	-	-
Sherwood city	9 200	1 493	96	1 980	313	3 933	5.3	693	8	15
Randolph County	8 268	979	592	1 975	262	3 331	5.2	780	303	302
Baker township	34	6	4	1 975	4	14	5.1	4	4	4
Bristow township	130	16	5	1 973	-	39	4.9	5	-	-
Butler township	32	15	-	1 994	-	17	5.6	-	-	-
Columbia township	365	62	12	1 976	11	182	5.5	16	3	5
Current River township	233	14	27	1 962	4	100	5.3	10	8	8
Biggers town	149	8	18	1 963	-	54	5.2	4	1	3
Dalton township	149	30	18	1 978	8	43	4.9	19	-	-
Demun township	3 395	327	214	1 974	64	1 419	5.2	320	11	63
Pocahontas city	2 913	252	214	1 973	55	1 179	5.2	311	5	44
East Roanoke township	215	49	7	1 980	-	121	5.7	9	-	-
Eleven Point township	162	-	2	1 977	20	59	4.5	24	22	22
Foster township	244	22	22	1 979	3	109	5.4	5	-	-
Ingram township	129	8	-	1 976	15	47	5.1	24	15	15
Jackson township	114	22	3	1 978	-	35	5.0	3	13	13
Janes Creek township	358	67	44	1 981	21	113	4.9	50	16	20
Ravenden Springs town	75	7	18	1 964	2	20	4.4	6	-	-
Little Black township	283	39	20	1 978	11	103	5.1	31	7	-
O'Kean township	146	14	20	1 966	-	43	4.9	7	3	-
O'Kean town	90	5	6	1 968	-	22	4.8	-	-	-
Reyno township	276	30	43	1 969	17	85	4.8	47	13	17
Reyno town	229	28	41	1 969	7	75	4.9	35	8	14
Richardson township	354	35	37	1 974	9	92	4.8	40	13	14
Maynard town (part)	187	13	24	1 973	6	49	4.7	34	5	5
Running Lake township	66	-	15	1 956	8	32	5.3	14	8	-
Shiloh township	432	70	5	1 978	12	218	5.5	18	21	14
Siloam township	219	13	13	1 977	-	112	5.5	4	17	19
Maynard town (part)	16	-	-	1 980	-	8	5.5	2	-	-
Spring River township	147	33	9	1 979	7	59	5.0	14	33	25
Union township	104	20	8	1 979	10	48	5.3	10	29	29
Warm Springs township	108	16	17	1 978	17	14	4.0	43	22	22
Water Valley township	164	20	18	1 980	9	33	4.5	37	13	8
West Roanoke township	358	51	9	1 978	12	173	5.4	14	32	4
Wiley township	51	-	20	1 949	-	21	5.1	12	-	-
St. Francis County	11 242	1 271	672	1 973	322	4 110	5.1	1 050	151	193
Black Fish township	50	-	9	1 953	7	17	5.0	7	-	-
Franks township	370	67	33	1 971	-	152	5.1	17	-	-
Forrest City city (part)	-	-	-	-	-	-	-	-	-	-
Garland township	887	88	57	1 972	40	302	4.9	105	11	17
Hughes city	762	82	44	1 971	40	241	4.9	105	11	17
Goodwin township	224	27	3	1 978	2	76	5.1	2	7	11
Griggs township	364	41	24	1 972	4	119	5.1	24	3	5
Madison city (part)	-	-	-	-	-	-	-	-	-	-
Widener town	131	32	9	1 977	4	47	5.2	9	3	5
Heth township	350	43	12	1 975	12	121	5.1	12	14	14
Johnson township	768	168	8	1 984	-	365	5.4	22	-	-
L'Anguille township	325	74	8	1 980	4	124	5.2	13	5	-
Madison township	6 168	490	404	1 971	208	2 167	5.0	725	74	104
Forrest City city (part)	5 163	381	362	1 970	179	1 728	5.0	666	69	71
Madison city (part)	417	35	25	1 976	22	125	5.0	44	5	12
Prairie township	577	77	32	1 975	18	229	5.2	54	16	13
Palestine city	323	42	21	1 975	8	102	5.0	37	4	2
Telico township	943	181	56	1 977	23	347	5.1	54	20	29
Caldwell town	200	52	8	1 981	3	86	5.3	12	-	-
Colt city	184	24	14	1 976	3	58	5.1	10	-	5
Forrest City city (part)	-	-	-	-	-	-	-	-	-	-
Wheatley township	216	15	26	1 965	4	91	5.3	15	1	-
Wheatley city	176	10	26	1 966	4	82	5.4	10	-	-
Saline County	33 825	7 289	970	1 983	682	14 930	5.3	2 034	285	259
Banner township	2 151	526	37	1 986	29	861	5.2	122	28	20
East End CDP (part)	1 870	471	17	1 986	20	785	5.3	113	28	20
Bauxite township	9 909	1 451	443	1 974	340	4 351	5.3	1 001	93	91
Bauxite town (part)	172	18	16	1 967	-	88	5.5	6	1	3
Benton city	9 291	1 305	417	1 974	340	4 061	5.3	966	91	87
Beaver township	1 111	200	23	1 984	43	410	5.1	112	6	9
Bryant township	3 358	684	102	1 985	31	1 341	5.2	153	44	27
Alexander town (part)	-	-	-	-	-	-	-	-	-	-
Bauxite town (part)	-	-	-	-	-	-	-	-	-	-
Bryant city (part)	2 772	623	92	1 987	25	1 179	5.3	139	7	12
Dyer township	407	187	32	1 989	-	204	5.5	13	3	3
Fairplay township	837	186	23	1 984	25	324	5.2	37	8	3
Haskell township	1 180	180	46	1 980	16	411	5.1	42	12	6
Haskell city	774	145	34	1 981	10	239	5.0	29	-	2
Holland township	273	63	9	1 981	11	82	4.8	34	2	4
Hurricane township	1 254	372	14	1 987	28	489	5.2	69	7	16
East End CDP (part)	111	10	9	1 982	-	52	5.4	11	-	-

Table 19. **Physical Housing Characteristics: 2000**—Con.

[Data based on a sample (except Tables 65-68). For information on confidentiality protection, coverage, sampling error, and nonsampling error, see Appendix G.
For location of definitions, see "How to Use This Census Report"]

State County County Subdivision Place	Total housing units	Year structure built			Rooms			No bedrooms or 1 bedroom	Lacking complete plumbing facilities	Lacking complete kitchen facilities
		1995 to March 2000	1939 or earlier	Median	1 or 2	6 or more	Median			
Saline County—Con.										
Jefferson township	125	14	16	1 979	6	27	4.4	17	3	-
Kentucky township	268	45	18	1 984	2	135	5.5	7	2	2
Liberty township	304	78	4	1 991	-	139	5.4	7	-	-
Marble township	1 911	839	5	1 994	25	1 244	6.0	38	-	18
Hot Springs Village CDP (part)	907	318	-	1 992	25	518	5.7	33	-	18
Newcomb township	336	53	11	1 983	2	177	5.6	10	-	-
Otter township	3 479	739	24	1 982	39	1 471	5.3	119	44	30
Alexander town (part)	2	-	-	1 975	-	-	5.0	-	-	-
East End CDP (part)	199	69	-	1 990	-	81	5.2	-	-	-
Shannon Hills city	781	175	4	1 979	11	295	5.2	27	2	5
Owen township	2 823	917	45	1 988	18	1 279	5.4	93	9	9
Alexander town (part)	215	133	-	1 996	2	20	4.7	8	2	2
Bryant city (part)	1 052	511	10	1 994	8	558	5.6	30	-	-
Salem township	2 744	339	65	1 980	19	1 464	5.6	88	-	5
Salem CDP	1 102	61	11	1 977	11	601	5.6	41	-	-
Shaw township	437	137	13	1 986	9	216	5.5	14	11	3
Smith township	459	182	13	1 992	22	142	5.0	26	11	11
Traskwood township	280	57	23	1 977	12	101	5.1	23	2	2
Traskwood town	214	35	21	1 978	12	82	5.2	23	2	2
Union township	179	40	4	1 981	5	62	5.0	9	-	-
Scott County	4 924	473	523	1 975	296	1 626	4.9	622	121	123
Black Fork township	48	14	-	1 983	-	14	4.3	3	3	3
Blansett township	127	-	-	1 978	21	11	4.6	32	3	3
Brawley township	82	6	9	1 981	2	13	4.7	30	2	2
Cauthron township	52	18	11	1 979	-	17	5.2	-	-	-
Cedar township	49	-	7	1 973	5	17	4.1	5	-	-
Coal township	104	7	21	1 968	6	20	4.3	22	13	7
Denton township	167	20	-	1 980	9	35	4.7	24	9	9
Hickman township	2 170	213	203	1 975	128	756	4.9	293	21	27
Waldron city	1 555	135	126	1 974	107	504	4.8	237	12	18
Hon township	175	8	41	1 971	16	54	5.1	23	9	9
Hunt township	114	8	-	1 975	21	34	4.8	27	14	14
James township	39	-	6	1 953	-	16	5.3	-	-	-
Jones township	50	4	5	1 975	2	18	5.2	2	-	-
Keener township	85	-	17	1 973	5	31	5.1	10	-	-
La Fave township	42	2	12	1 978	2	5	4.9	2	-	2
Lafayette township	43	-	22	1940-	-	5	4.3	-	9	9
Lamb township	150	25	-	1 975	7	52	5.0	13	-	4
Lewis township	566	50	95	1 974	30	192	5.1	65	9	15
Mansfield city (part)	186	19	47	1 966	14	52	4.9	39	-	1
Little Texas township	13	-	2	1 973	-	4	4.4	-	2	2
Mill Creek township	152	42	-	1 978	-	63	5.3	4	-	-
Mountain township	206	21	14	1 982	16	106	5.5	20	10	10
Mount Pleasant township	204	15	31	1 973	-	89	5.3	2	-	-
Oliver township	30	-	6	1 975	-	-	4.4	7	-	-
Parks township	121	2	21	1 968	20	18	4.1	27	15	7
Tate township	37	18	-	1 989	6	16	4.3	6	-	-
Tomlinson township	98	-	-	1 969	-	40	5.3	5	2	-
Searcy County	4 292	569	605	1 974	223	1 306	4.9	642	298	282
Bear Creek No. 4 township	443	61	59	1 975	8	172	5.2	34	22	15
Marshall city (part)	-	-	-	-	-	-	-	-	-	-
Bear Creek No. 5 township	421	55	46	1 974	22	114	4.6	90	4	7
Marshall city (part)	417	55	44	1 974	22	110	4.6	90	4	7
Bear Creek No. 6 township	474	34	85	1 963	5	193	5.2	24	8	4
Marshall city (part)	289	13	68	1 960	5	98	5.0	24	2	-
Calf Creek township	201	32	30	1 974	17	40	4.6	37	26	22
Long Creek township	238	53	22	1 971	8	74	4.9	18	21	28
Big Flat town (part)	-	-	-	-	-	-	-	-	-	-
Mount Pleasant township	312	34	30	1 977	15	97	5.0	31	25	21
Oxley township	228	29	16	1 976	35	42	4.3	72	39	36
Prairie township	240	31	23	1 975	10	69	4.8	42	25	25
Pindall town	46	4	6	1 963	2	12	4.1	12	7	11
Red River township	153	26	8	1 979	4	63	5.1	24	22	14
Rock Creek township	276	78	19	1 982	35	41	4.4	68	41	35
St. Joe township	200	27	24	1 975	6	54	4.9	28	8	15
St. Joe town (part)	44	4	14	1 972	2	11	4.7	5	2	6
Shady Grove township	115	17	13	1 983	18	30	4.5	41	30	23
Spring township	221	30	33	1 967	10	72	4.9	21	4	4
Marshall city (part)	2	2	-	1 997	-	-	4.0	-	-	-
Tomahawk township	293	25	84	1 967	17	79	4.9	46	13	21
Gilbert town	32	2	19	1940-	4	4	4.7	8	-	-
St. Joe town (part)	10	2	4	1 945	-	2	4.8	-	-	-
Wileys Cove township	477	37	113	1 972	13	166	4.9	66	10	12
Leslie city	281	21	86	1 969	6	76	4.4	49	6	8
Sebastian County	49 311	4 776	4 168	1 972	2 926	19 923	5.1	7 966	434	597
Bass Little township	821	213	40	1 990	17	437	5.6	34	14	9
Greenwood city (part)	105	55	-	1 995	-	32	5.2	-	-	-
Beverly township	221	48	-	1 983	-	91	5.2	-	9	-
Big Creek township	1 235	212	46	1 980	24	511	5.3	59	3	-
Lavaca city	727	137	21	1 981	24	231	5.1	51	3	-
Bloomer township	363	38	42	1 981	33	172	5.4	40	8	8
Center township	3 204	882	122	1 987	24	1 420	5.3	127	-	20
Greenwood city (part)	2 563	741	105	1 987	18	1 084	5.3	116	-	11
Cole township	732	66	71	1 978	7	275	5.2	32	2	2
Hackett city	286	27	36	1 975	2	88	5.0	13	2	2
Dayton township	241	64	13	1 981	-	132	5.7	3	-	-
Diamond township	525	71	104	1 973	27	208	5.2	58	15	11
Huntington city	293	21	83	1 965	12	105	5.1	30	9	8
Mansfield city (part)	10	-	-	1 986	3	-	3.5	5	3	3
Fort Chaffee UT	-	-	-	-	-	-	-	-	-	-
Barling city (part)	-	-	-	-	-	-	-	-	-	-
Fort Smith city (part)	-	-	-	-	-	-	-	-	-	-
Hartford township	558	25	113	1 968	8	181	5.1	30	10	14
Hartford city	354	16	91	1 963	6	109	5.0	28	10	14
Island township	150	50	8	1 981	-	49	5.2	-	-	-

Table 19. **Physical Housing Characteristics: 2000**—Con.

[Data based on a sample (except Tables 65-68). For information on confidentiality protection, coverage, sampling error, and nonsampling error, see Appendix G.
For location of definitions, see "How to Use This Census Report"]

State County County Subdivision Place	Total housing units	Year structure built			Rooms			No bedrooms or 1 bedroom	Lacking complete plumbing facilities	Lacking complete kitchen facilities
		1995 to March 2000	1939 or earlier	Median	1 or 2	6 or more	Median			
Sebastian County—Con.										
Jim Fork township	351	34	54	1 974	7	159	5.3	21	10	10
Midland town	116	5	43	1 961	5	50	5.3	7	6	6
Lon Norris township	2 791	882	-	1 991	95	1 637	5.9	255	-	-
Fort Smith city (part)	2 578	854	-	1 991	87	1 491	5.8	247	-	-
Marion township	1 279	250	78	1 982	20	812	6.0	76	29	24
Bonanza town	211	9	41	1 964	5	106	5.5	16	6	2
Fort Smith city (part)	87	78	2	1 999	-	85	7.0	-	-	2
Mississippi township	469	75	26	1 980	10	117	4.8	56	20	11
Mont Sandels township	1 921	185	34	1 980	76	530	5.0	192	6	31
Barling city (part)	1 699	158	24	1 979	74	443	5.0	176	6	31
Central City town	222	27	10	1 985	2	87	5.2	16	-	-
Prairie township	341	39	22	1 978	-	176	5.6	8	-	-
Rogers township	417	70	16	1 976	20	126	5.0	36	-	-
Sugarloaf township	603	41	95	1 971	15	239	5.2	32	-	6
Mansfield city (part)	310	21	65	1 966	4	123	5.2	11	-	-
Upper township	32 688	1 463	3 265	1 967	2 523	12 465	5.0	6 887	297	440
Fort Smith city (part)	32 688	1 463	3 265	1 967	2 523	12 465	5.0	6 887	297	440
Washburn township	184	9	10	1 964	9	67	5.2	9	-	-
White Oak township	217	59	9	1 984	11	119	5.7	11	11	11
Sevier County	6 434	746	613	1 974	274	2 398	5.1	665	130	111
Bear Creek township	2 767	300	249	1 973	172	1 059	5.0	406	11	7
De Queen city (part)	2 027	134	230	1 970	159	781	5.0	349	-	4
Ben Lomond township	121	22	19	1 972	7	48	5.2	16	9	10
Ben Lomond town	65	10	15	1 965	7	25	5.2	11	8	9
Buckhorn township	48	14	7	1 977	-	-	4.3	14	2	2
Clear Creek township	1 281	163	87	1 976	44	400	5.0	98	31	31
Horatio city	435	36	44	1 973	19	115	4.8	58	3	5
Jefferson township	68	5	5	1 979	-	25	5.2	-	3	3
Mill Creek township	46	6	19	1 968	-	-	4.4	7	6	-
Mineral township	461	70	48	1 974	12	209	5.3	34	12	12
Gillham town	92	8	13	1 970	2	28	4.8	9	-	-
Monroe township	472	58	55	1 976	15	212	5.3	30	8	6
De Queen city (part)	79	-	-	1 981	-	33	5.1	11	-	-
Paraclifta township	176	11	12	1 972	4	68	5.2	11	15	12
Red Colony township	632	52	100	1 973	13	258	5.2	32	17	20
Lockesburg town	327	23	62	1 971	7	101	5.0	19	6	4
Saline township	151	25	10	1 976	3	47	5.1	10	6	3
Washington township	211	20	2	1 976	4	72	4.9	7	10	5
Sharp County	9 342	874	363	1 975	387	2 882	4.9	1 050	393	381
Big Creek township	192	22	13	1 976	9	74	5.0	29	20	28
Cave township	1 078	111	28	1 976	24	350	5.0	99	6	13
Cave City city (part)	793	83	26	1 975	15	259	5.0	76	6	8
Cherokee township	2 574	53	12	1 974	13	817	5.0	75	15	29
Cherokee Village city (part)	2 429	51	10	1 974	7	803	5.0	58	9	25
Highland city (part)	70	2	2	1 973	6	14	4.4	8	6	4
Davidson township	71	6	2	1 973	-	18	4.5	2	1	1
East Sullivan township	169	32	14	1 977	13	60	5.0	13	6	6
Hardy township	807	55	89	1 973	29	233	4.7	149	11	10
Hardy city	491	31	69	1 969	15	136	4.6	83	6	5
Highland city (part)	2	-	-	1 965	-	2	6.0	-	-	-
Highland township	497	79	9	1 979	22	171	5.0	48	13	13
Cherokee Village city (part)	-	-	-	-	-	-	-	-	-	-
Highland city (part)	426	48	9	1 978	18	160	5.1	37	9	9
Jackson township	210	17	9	1 976	9	69	4.8	43	16	12
Williford town	50	2	6	1 969	2	14	4.8	11	6	4
Lave Creek township	158	15	8	1 981	13	49	5.0	16	23	23
Lower North township	244	38	6	1 975	25	66	5.0	47	13	16
Morgan township	133	16	2	1 980	27	48	4.8	41	45	45
North Big Rock township	112	33	1	1 976	3	16	4.6	21	7	10
North Lebanon township	47	9	2	1 976	6	13	4.6	11	5	3
North Union township	90	13	-	1 973	6	18	4.7	10	7	5
Ozark township	555	24	3	1 974	80	79	4.3	127	85	48
Piney Fork township	505	52	66	1 972	39	156	4.9	83	41	39
Evening Shade town	247	13	37	1 965	4	87	5.1	15	10	10
Richwoods township	831	153	41	1 982	23	286	5.0	115	11	17
Ash Flat city (part)	497	58	26	1 980	22	142	4.9	93	3	4
Horseshoe Bend city (part)	-	-	-	-	-	-	-	-	-	-
Scott township	202	39	3	1 985	-	85	5.3	4	7	6
South Big Rock township	77	8	7	1 976	-	17	5.0	-	4	4
South Lebanon township	78	10	2	1 976	10	11	4.3	26	20	20
South Union township	185	37	7	1 978	12	56	4.9	22	12	10
Strawberry township	100	15	3	1 983	6	44	5.2	15	5	5
Upper North township	114	9	10	1 975	1	44	5.1	12	3	3
Washington township	114	9	-	1 981	12	47	4.9	27	10	13
West Sullivan township	199	19	26	1 974	5	55	5.0	15	7	2
Sidney town	95	6	20	1 971	4	26	4.9	10	4	1
Stone County	5 715	896	370	1 979	274	2 036	5.0	653	262	265
Arbana township	309	66	14	1 979	42	119	5.1	42	26	35
Mountain View city (part)	15	7	-	1 959	-	15	7.4	-	-	-
Blue Mountain township	1 783	222	162	1 977	48	661	5.1	190	24	31
Mountain View city (part)	1 427	135	150	1 975	43	521	5.1	172	10	21
Bryan township	136	42	8	1 991	8	45	4.6	24	18	18
Farris township	149	-	15	1 973	-	65	5.4	-	7	7
Flag township	80	10	17	1 975	3	17	4.5	10	2	-
Franklin township	242	23	12	1 972	25	70	5.0	41	27	27
Harris township	577	111	30	1 986	24	275	5.4	55	10	10
Mountain View city (part)	-	-	-	-	-	-	-	-	-	-
Jones township	40	-	-	1 980	-	-	4.5	10	-	-
Liberty township	193	38	10	1 981	4	50	4.8	12	10	14
Locust Grove township	89	10	9	1 972	14	18	4.7	27	8	5
Marcella township	127	34	17	1 983	21	32	4.7	27	-	-
Northwest township	202	36	9	1 978	10	64	5.0	27	13	20
Fifty-Six city	84	14	7	1 981	4	25	4.9	10	4	9
Optimus township	128	28	-	1 991	5	56	5.2	17	12	6
Red River township	85	19	6	1 983	17	6	4.3	20	7	8

Table 19. **Physical Housing Characteristics: 2000**—Con.

[Data based on a sample (except Tables 65-68). For information on confidentiality protection, coverage, sampling error, and nonsampling error, see Appendix G. For location of definitions, see "How to Use This Census Report"]

State County County Subdivision Place	Total housing units	Year structure built			Rooms			No bedrooms or 1 bedroom	Lacking complete plumbing facilities	Lacking complete kitchen facilities
		1995 to March 2000	1939 or earlier	Median	1 or 2	6 or more	Median			
Stone County—Con.										
Red Stripe township	145	54	-	1 992	-	61	5.1	9	9	-
Richwoods township	230	56	4	1 980	6	86	5.1	24	8	8
Roasting Ear township	60	5	4	1 971	-	27	5.3	10	4	4
Smart township	82	16	5	1 977	-	17	4.6	8	7	7
Sylamore township	322	46	11	1 979	15	115	5.0	29	19	14
Timbo township	119	12	3	1 976	5	44	5.2	5	-	-
Turkey Creek township	169	16	7	1 979	6	72	5.2	14	7	8
Union township	315	30	27	1 975	13	95	4.8	35	19	18
Washington township	72	22	-	1 984	8	13	4.6	17	25	25
Wilson township	61	-	-	1 983	-	28	5.4	-	-	-
Union County	20 676	1 568	2 088	1 967	576	8 357	5.2	1 759	438	374
Boone township	237	17	29	1 971	4	115	5.5	8	14	14
Cornie township	160	26	-	1 976	-	65	5.2	-	-	-
El Dorado township	12 911	757	1 382	1 964	405	5 334	5.2	1 333	243	197
El Dorado city	9 915	316	1 249	1 961	354	3 972	5.1	1 220	205	189
Franklin township	1 097	118	70	1 974	27	406	5.1	76	29	32
Calion city	283	29	22	1 967	16	101	5.1	29	6	14
Garner township	197	32	26	1 970	7	86	5.3	11	2	2
Harrison township	410	45	35	1 976	6	144	5.1	22	8	8
Henderson township	387	43	41	1 971	10	170	5.3	18	-	1
Junction City city	298	27	26	1 970	10	111	5.1	18	-	1
Jackson township	340	68	32	1 982	-	117	5.1	19	18	18
Johnson township	653	124	41	1 978	11	186	5.0	41	18	22
Lapile township	1 384	98	157	1 972	29	512	5.1	69	21	22
Felsenthal town	265	27	4	1 979	11	48	4.8	16	-	-
Huttig city	322	20	82	1 964	3	137	5.3	16	3	4
Strong city	297	7	35	1 964	2	113	5.1	19	6	6
Norphlet township	755	52	67	1 971	7	416	5.7	11	-	-
Norphlet city	356	29	27	1 968	3	200	5.7	7	-	-
Smackover township	1 229	57	134	1 964	38	523	5.3	95	42	37
Smackover city	924	33	108	1 960	24	379	5.2	64	33	28
Tubal township	184	20	15	1 973	21	30	4.9	21	5	-
Van Buren township	243	37	12	1 974	6	65	4.9	16	12	12
Wesson township	184	40	22	1 976	-	68	5.2	13	17	-
Wilmington township	305	34	25	1 980	5	120	5.2	6	9	9
Van Buren County	9 164	1 206	522	1 978	559	2 911	4.8	1 116	374	360
Archey Valley township	106	9	3	1 971	5	50	5.4	12	8	9
Barnett township	306	62	39	1 978	12	126	5.3	18	11	19
Damascus town (part)	103	16	24	1 969	-	37	5.1	4	6	14
Bradley township	462	86	27	1 977	4	165	4.9	48	4	12
Cadron township	89	4	10	1 973	-	15	4.7	9	10	10
Cargile township	202	50	16	1 975	18	55	4.9	35	-	3
Choctaw township	683	135	44	1 979	59	284	5.2	90	21	15
Clinton city (part)	62	5	-	1 980	-	44	5.9	-	-	-
Craig township	324	24	56	1 973	12	125	5.1	23	23	20
Culpepper township	283	84	15	1 981	15	99	5.0	31	-	-
Davis township	582	65	12	1 976	14	230	5.1	44	6	10
Griggs township	1 782	198	110	1 975	139	615	4.9	268	44	59
Clinton city (part)	1 040	99	89	1 974	58	391	5.1	158	6	20
Hartsugg township	88	5	8	1 975	12	33	4.8	14	19	19
Holley township	245	37	18	1 978	30	56	4.7	49	24	9
Indian Rock township	1 279	61	4	1 979	52	346	4.6	135	4	8
Fairfield Bay city (part)	1 254	57	4	1 979	52	342	4.6	131	4	8
Liberty township	122	13	12	1 979	12	34	4.5	29	8	8
Linn Creek township	208	19	5	1 980	23	49	5.0	27	22	22
Mountain township	125	11	21	1 972	17	46	5.1	19	22	18
Red River township	659	71	16	1 979	32	116	4.6	50	23	10
Fairfield Bay city (part)	382	8	3	1 978	8	49	4.7	8	-	4
Union township	949	151	66	1 983	25	284	4.7	64	43	35
Fairfield Bay city (part)	265	23	-	1 986	-	76	4.3	-	-	-
Shirley town	171	18	35	1 970	4	66	5.1	8	2	2
Washington township	368	68	30	1 980	36	105	4.5	69	45	45
Wheeler township	302	53	10	1 976	42	78	4.5	82	37	29
Washington County	64 330	11 833	4 254	1 980	4 055	23 837	5.0	8 952	703	761
Boston township	156	29	21	1 974	8	60	5.1	17	9	9
Brush Creek township	1 008	220	51	1 979	24	389	5.2	115	17	25
Cane Hill township	560	91	68	1 975	13	213	5.1	49	33	36
Center township	1 334	202	80	1 979	67	658	5.5	88	72	61
Cove Creek township	270	43	31	1 978	5	110	5.2	21	7	10
Crawford township	356	39	20	1 975	20	129	5.1	39	15	14
Durham township	360	48	51	1 978	13	145	5.2	19	25	14
Dutch Mills township	147	22	40	1 963	-	77	5.6	7	6	4
Elkins township	525	125	52	1 985	8	231	5.3	23	4	2
Elkins city	525	125	52	1 985	8	231	5.3	23	4	2
Elm Springs township	713	94	73	1 977	12	361	5.5	36	10	7
Elm Springs city (part)	406	57	21	1 977	8	225	5.7	22	3	7
Farmington township	1 426	529	25	1 991	37	514	5.1	95	7	9
Farmington city	1 426	529	25	1 991	37	514	5.1	95	7	9
Fayetteville township	25 326	4 710	1 682	1 981	2 415	7 905	4.5	5 078	90	135
Fayetteville city	25 326	4 710	1 682	1 981	2 415	7 905	4.5	5 078	90	135
Goshen township	679	139	69	1 979	14	361	5.6	49	10	16
Goshen town	309	73	20	1 982	3	195	5.9	17	-	4
Greenland township	877	192	66	1 979	39	375	5.3	69	16	19
Greenland city	372	68	27	1 976	20	146	5.2	22	3	7
Harmon township	521	113	36	1 983	4	280	5.7	27	4	-
Illinois township	269	38	40	1 974	9	132	5.5	21	12	4
Johnson township	1 292	525	35	1 993	19	587	5.3	46	-	5
Johnson city	976	487	23	1 995	13	409	5.2	37	-	5
Lees Creek township	251	26	11	1 981	11	82	5.0	39	14	14
Lincoln township	810	104	115	1 973	15	317	5.2	64	4	11
Lincoln city	810	104	115	1 973	15	317	5.2	64	4	11
Litteral township	593	87	-	1 987	15	306	5.6	48	5	-
Marrs Hill township	318	22	55	1 976	8	167	5.6	8	9	9
Morrow township	183	10	31	1 967	7	76	5.3	7	6	8
Prairie township	1 378	215	74	1 981	39	816	6.0	95	13	5

Table 19. **Physical Housing Characteristics: 2000**—Con.

[Data based on a sample (except Tables 65-68). For information on confidentiality protection, coverage, sampling error, and nonsampling error, see Appendix G.
For location of definitions, see "How to Use This Census Report"]

State County County Subdivision Place	Total housing units	Year structure built			Rooms			No bedrooms or 1 bedroom	Lacking complete plumbing facilities	Lacking complete kitchen facilities
		1995 to March 2000	1939 or earlier	Median	1 or 2	6 or more	Median			
Washington County—Con.										
Prairie Grove township	1 584	217	284	1 973	67	690	5.3	156	16	16
Prairie Grove city	1 059	142	217	1 971	31	433	5.2	108	5	4
Price township	163	16	38	1 974	3	88	5.6	6	1	3
Reed township	206	35	23	1 981	7	89	5.2	23	20	13
Rheas Mill township	206	32	43	1 974	2	91	5.3	14	-	2
Richland township	389	63	45	1 981	11	165	5.3	24	11	15
Springdale township	17 405	3 034	549	1 979	1 006	6 311	5.1	2 318	87	143
Springdale city (part)	16 234	2 894	502	1 979	991	5 735	5.0	2 249	71	117
Starr Hill township	496	73	80	1 974	7	177	5.1	33	14	7
Tontitown township	498	64	30	1 978	6	240	5.4	15	14	14
Tontitown city	379	31	30	1 976	4	203	5.6	8	12	12
Valley township	550	88	32	1 981	14	253	5.4	30	23	21
Vineyard township	150	17	36	1 971	10	54	5.2	15	5	5
Wedington township	139	9	20	1 977	-	60	5.3	9	12	12
West Fork township	1 357	188	118	1 977	45	597	5.3	91	23	19
West Fork city	812	91	85	1 974	19	369	5.4	37	1	1
Wheeler township	524	166	56	1 986	6	259	5.5	18	-	-
White River township	353	69	39	1 977	16	128	5.1	33	18	12
Winslow township	637	98	112	1 974	48	219	4.9	97	52	46
Winslow city	182	14	63	1 961	9	80	5.3	13	10	7
Wyman township	321	41	23	1 979	5	125	5.1	10	19	16
White County	27 613	5 153	1 398	1 979	933	10 810	5.1	2 616	393	379
Albion township	122	38	5	1 984	-	60	5.5	7	-	-
Antioch township	233	68	10	1 986	-	118	5.5	-	9	17
Bald Knob township	1 957	283	98	1 974	69	690	5.0	200	45	30
Bald Knob city	1 409	181	48	1 972	47	466	4.9	156	15	20
Big Creek township	695	119	76	1 976	28	260	5.1	62	25	30
Pangburn city	349	56	52	1 969	21	93	4.9	51	12	17
Cadron township	164	29	6	1 982	12	65	5.1	28	12	19
Cane township	504	124	9	1 986	-	237	5.4	17	13	4
Chrisp township	273	53	7	1 983	7	140	5.6	7	-	6
Clay township	268	89	7	1 990	4	103	5.2	15	-	2
Cleveland township	52	17	-	1 960	-	36	6.5	-	-	-
Coffey township	309	96	6	1 984	1	132	5.2	45	-	-
Coldwell township	268	51	17	1 986	10	86	5.1	21	-	-
Crosby township	146	68	7	1 988	-	60	5.3	-	-	-
Cypert township	133	8	-	1 983	9	46	5.1	27	3	-
Denmark township	261	29	31	1 976	38	105	5.0	54	7	-
Des Arc township	350	94	32	1 989	7	187	5.6	22	26	6
Dogwood township	270	13	23	1 971	10	121	5.3	30	-	2
Griffithville town	119	2	21	1 964	2	47	5.2	12	-	2
El Paso township	329	119	14	1 988	-	132	5.2	8	31	16
Francure township	168	20	24	1 966	6	23	4.3	16	2	1
Georgetown town	80	4	17	1 956	2	12	4.2	9	2	-
Garner township	227	37	10	1 977	13	68	4.8	25	1	1
Garner town	126	9	10	1 971	8	33	4.4	15	-	-
Gravel Hill township	118	49	6	1 993	7	54	5.4	11	4	4
Gray township	8 261	1 609	341	1 978	336	3 397	5.2	876	10	60
Kensett city (part)	29	2	-	1 975	-	18	6.6	4	-	-
Searcy city (part)	6 653	1 284	297	1 978	321	2 539	5.0	799	-	50
Gum Springs township	1 277	174	34	1 985	60	646	5.5	187	8	1
Searcy city (part)	760	107	7	1 986	52	375	5.5	139	-	-
Guthrie township	400	49	5	1 981	16	130	5.0	24	22	22
Harrison township	2 340	379	98	1 977	87	853	5.1	185	34	19
Judsonia city (part)	785	72	42	1 969	21	261	5.0	63	3	12
Hartsell township	264	71	6	1 982	4	86	5.0	12	13	7
Higginson township	464	66	12	1 977	12	133	5.0	14	6	12
Higginson town	164	22	6	1 974	-	44	4.9	2	5	11
Searcy city (part)	-	-	-	-	-	-	-	-	-	-
Jackson township	167	38	13	1 981	21	76	5.4	21	-	-
Jefferson township	173	17	-	1 980	-	104	5.7	9	-	-
Joy township	172	49	17	1 982	-	65	5.1	6	-	-
Kensett township	953	118	79	1 973	21	272	4.9	108	14	11
Kensett city (part)	752	70	67	1 972	18	195	4.8	101	14	11
Searcy city (part)	2	-	-	1 945	-	2	8.0	-	-	-
Kentucky township	456	59	38	1 976	6	157	5.1	21	2	5
Rose Bud town	176	16	19	1 975	-	80	5.4	7	2	2
Liberty township	804	84	65	1 975	30	231	4.8	101	14	20
Bradford city	386	34	44	1 969	21	102	4.8	57	-	1
McRae township	562	125	66	1 976	19	186	5.0	47	2	2
McRae city	301	75	44	1 972	19	87	4.9	42	-	-
Marion township	172	39	21	1 978	7	63	5.1	20	4	2
Letona town	92	7	11	1 973	-	36	5.1	2	4	2
Marshall township	347	137	13	1 989	-	122	5.1	38	10	10
Mount Pisgah township	53	-	-	1 973	-	20	4.5	-	-	-
Red River township	199	22	20	1 975	3	90	5.3	18	4	4
Judsonia city (part)	-	-	-	-	-	-	-	-	-	-
West Point town	67	8	9	1 975	3	31	5.3	9	2	2
Royal township	266	55	16	1 985	14	67	5.0	22	14	14
Russell township	283	39	14	1 977	6	95	5.0	30	26	1
Russell town	125	9	5	1 979	5	24	4.8	16	-	-
Union township	2 848	567	145	1 980	56	1 178	5.2	253	32	51
Beebe city	2 128	389	134	1 979	40	875	5.2	207	20	45
Velvet Ridge township	243	46	-	1 978	14	80	5.0	29	-	-
Walker township	62	6	7	1 982	-	36	5.9	-	-	-
Woodruff County	4 089	341	362	1 972	158	1 644	5.2	459	72	93
Augusta township	1 432	124	138	1 972	80	539	5.1	199	4	20
Augusta city	1 153	82	131	1 971	51	438	5.1	149	4	13
Patterson town (part)	-	-	-	-	-	-	-	-	-	-
Barnes township	81	19	11	1 983	-	32	5.3	-	-	-
McCrory city (part)	-	-	-	-	-	-	-	-	-	-
Cache township	72	6	4	1 968	3	36	5.5	11	13	13
Caney township	157	12	38	1 957	2	91	5.8	8	10	8
Hunter town	76	5	17	1 956	2	34	5.4	6	6	2
Cotton Plant township	554	43	77	1 966	6	215	5.1	64	18	19
Cotton Plant city	475	43	66	1 967	4	190	5.1	57	15	15

Table 19. **Physical Housing Characteristics: 2000**—Con.

[Data based on a sample (except Tables 65-68). For information on confidentiality protection, coverage, sampling error, and nonsampling error, see Appendix G.
For location of definitions, see "How to Use This Census Report"]

State County County Subdivision Place	Total housing units	Year structure built			Rooms			No bedrooms or 1 bedroom	Lacking complete plumbing facilities	Lacking complete kitchen facilities
		1995 to March 2000	1939 or earlier	Median	1 or 2	6 or more	Median			
Woodruff County—Con.										
Dent township	153	10	-	1 978	9	65	5.3	17	9	9
De View township	1 266	102	72	1 973	42	469	5.1	128	9	13
McCrory city (part)	850	46	51	1 972	35	306	5.0	114	7	11
Patterson town (part)	241	24	15	1 972	3	88	5.1	10	2	2
Franks township	99	12	-	1 974	2	59	5.8	12	-	-
Freeman township	27	2	9	1 948	-	14	5.6	-	-	2
Garden township	26	-	-	1 964	-	14	5.6	6	-	-
Point township	65	6	6	1 957	5	36	5.8	5	-	-
Pumpkin Bend township	120	5	-	1 974	9	57	5.4	9	9	9
White River township	37	-	7	1 980	-	17	5.3	-	-	-
Yell County	9 157	1 103	867	1 975	349	3 188	5.0	955	245	209
Bluffton township	92	2	30	1 949	1	32	5.0	1	3	3
Briggsville township	84	13	18	1 968	-	38	5.3	3	2	4
Centerville township	487	86	56	1 978	19	192	5.1	35	21	16
Compton township	59	9	8	1 973	4	23	5.0	9	2	3
Crawford township	31	-	-	1 978	-	18	5.8	3	-	-
Danville township	958	60	56	1 974	47	320	4.9	130	12	20
Belleville city (part)	5	-	1	1 964	-	-	4.9	-	-	-
Corinth town (part)	27	5	6	1 975	-	12	5.2	2	2	2
Danville city (part)	779	39	46	1 973	45	252	4.9	117	10	15
Dardanelle township	2 944	283	264	1 975	99	1 026	5.0	309	28	19
Dardanelle city	1 742	59	155	1 970	81	513	4.9	267	-	-
Dutch Creek township	44	5	1	1 974	6	10	4.9	6	3	6
Ferguson township	580	90	69	1 974	14	221	5.1	35	17	12
Belleville city (part)	171	9	39	1 960	-	72	5.2	10	5	3
Corinth town (part)	-	-	-	-	-	-	-	-	-	-
Galla Rock township	136	16	-	1 974	2	85	5.9	2	-	2
Gilkey township	87	9	4	1 978	3	27	5.0	14	-	-
Danville city (part)	-	-	-	-	-	-	-	-	-	-
Gravelly Hill township	100	10	32	1 962	4	25	5.0	8	3	5
Herring township	80	8	6	1 976	2	38	5.4	10	2	3
Ions Creek township	51	4	2	1 959	3	18	5.0	6	6	10
Lamar township	727	76	74	1 975	41	180	4.4	128	15	11
Plainview city	334	38	68	1 966	10	105	4.9	39	10	11
Magazine township	486	130	29	1 986	10	211	5.3	18	33	10
Mason township	147	20	22	1 980	13	51	5.2	15	3	6
Mountain township	68	23	-	1 976	9	24	4.8	15	8	13
Prairie township	243	73	8	1 984	-	137	5.7	-	22	3
Richland township	133	27	13	1 980	8	25	4.7	16	4	4
Riley township	350	35	44	1 971	8	123	5.0	19	21	13
Havana city	160	9	30	1 965	3	49	5.0	6	3	2
Rover township	189	35	31	1 976	12	60	4.8	26	15	11
Sulphur Springs township	157	20	19	1 973	-	53	5.1	-	6	16
Ward township	782	66	64	1 974	41	209	4.8	139	13	13
Ola city	541	26	59	1 971	36	140	4.7	123	4	11
Waveland township	142	3	17	1 971	3	42	4.9	8	6	6

Table 20. **Physical Housing Characteristics: 2000**

[Data based on a sample (except Tables 65-68). For information on confidentiality protection, coverage, sampling error, and nonsampling error, see Appendix G.
For location of definitions, see "How to Use This Census Report"]

State County Place	Total housing units	Year structure built			Rooms			No bedrooms or 1 bedroom	Lacking complete plumbing facilities	Lacking complete kitchen facilities
		1995 to March 2000	1939 or earlier	Median	1 or 2	6 or more	Median			
The State	**1 173 043**	**153 855**	**82 464**	**1 976**	**48 308**	**466 708**	**5.1**	**125 463**	**19 856**	**21 813**
COUNTY										
Arkansas County	9 672	625	1 124	1 968	256	4 393	5.3	785	286	332
Ashley County	10 615	1 051	742	1 972	334	4 354	5.2	963	216	286
Baxter County	19 891	2 858	723	1 978	785	7 528	5.1	1 854	289	321
Benton County	64 281	14 587	4 137	1 983	2 544	28 466	5.3	5 384	635	662
Boone County	15 426	2 264	1 327	1 976	639	6 492	5.2	1 551	248	283
Bradley County	5 930	498	738	1 970	255	2 306	5.1	604	158	147
Calhoun County	3 012	270	229	1 973	178	1 042	5.0	331	129	154
Carroll County	11 828	1 828	1 462	1 979	575	4 651	5.1	1 395	276	289
Chicot County	5 974	583	373	1 975	184	2 485	5.2	585	158	172
Clark County	10 166	1 176	1 054	1 973	456	3 973	5.1	1 234	291	352
Clay County	8 498	651	1 109	1 968	241	3 152	5.1	808	109	145
Cleburne County	13 732	2 470	618	1 980	547	5 282	5.1	1 329	231	243
Cleveland County	3 834	616	248	1 977	135	1 539	5.2	276	162	150
Columbia County	11 566	994	822	1 970	455	4 706	5.2	1 192	293	379
Conway County	9 028	1 095	840	1 973	363	3 461	5.1	778	198	249
Craighead County	35 133	5 712	1 836	1 978	1 380	14 382	5.2	3 418	248	406
Crawford County	21 315	3 538	1 523	1 980	745	8 456	5.2	2 269	371	405
Crittenden County	20 507	2 592	813	1 976	650	7 710	5.0	1 924	357	352
Cross County	8 030	1 039	519	1 975	231	3 267	5.2	640	182	211
Dallas County	4 401	417	401	1 972	249	1 537	5.1	492	248	276
Desha County	6 663	550	435	1 973	159	2 819	5.2	631	123	89
Drew County	8 287	955	660	1 976	357	3 206	5.1	659	118	159
Faulkner County	34 546	8 655	1 294	1 985	1 411	13 902	5.2	3 049	303	376
Franklin County	7 673	956	836	1 976	191	2 833	5.1	644	155	138
Fulton County	5 973	678	511	1 975	227	2 186	5.1	655	171	180
Garland County	44 953	5 193	3 301	1 976	2 007	16 911	5.1	5 223	444	742
Grant County	6 960	1 180	494	1 979	205	2 798	5.2	351	131	140
Greene County	16 161	2 668	1 128	1 976	246	6 652	5.2	1 083	122	142
Hempstead County	10 166	883	874	1 973	333	3 838	5.1	968	172	183
Hot Spring County	13 384	1 669	897	1 974	350	4 946	5.1	1 035	200	242
Howard County	6 297	631	621	1 973	183	2 285	5.1	539	149	167
Independence County	14 841	1 801	1 099	1 976	354	6 000	5.2	1 159	227	230
Izard County	6 591	886	481	1 977	224	2 439	5.1	602	185	189
Jackson County	7 956	650	478	1 971	213	3 171	5.2	732	125	214
Jefferson County	34 350	2 420	2 118	1 972	1 247	14 816	5.3	3 608	555	560
Johnson County	9 926	1 415	1 091	1 976	358	3 661	5.1	935	301	308
Lafayette County	4 560	470	385	1 972	233	1 697	5.1	508	184	159
Lawrence County	8 085	626	755	1 972	203	3 040	5.1	690	178	187
Lee County	4 768	420	390	1 970	89	2 044	5.3	446	112	115
Lincoln County	4 955	702	311	1 975	192	1 958	5.2	411	172	162
Little River County	6 435	646	448	1 975	208	2 481	5.1	510	227	192
Logan County	9 942	1 116	1 484	1 973	276	3 946	5.2	876	156	211
Lonoke County	20 749	4 628	1 066	1 982	393	9 623	5.4	1 199	305	370
Madison County	6 537	831	786	1 976	448	2 503	5.1	852	516	472
Marion County	8 235	1 182	378	1 978	526	2 916	5.0	1 095	322	284
Miller County	17 727	1 947	1 459	1 973	628	6 689	5.1	2 033	287	421
Mississippi County	22 310	1 632	1 433	1 970	636	8 361	5.1	2 313	305	375
Monroe County	5 067	405	446	1 970	208	1 837	5.1	664	159	129
Montgomery County	5 048	743	371	1 978	265	1 466	4.8	517	156	170
Nevada County	4 751	494	369	1 972	184	1 986	5.2	395	220	189
Newton County	4 316	676	435	1 977	265	1 305	4.8	603	450	341
Ouachita County	13 450	554	997	1 967	490	6 100	5.3	1 165	325	319
Perry County	4 702	816	307	1 979	159	1 749	5.1	430	85	99
Phillips County	10 859	597	1 110	1 969	302	4 200	5.1	1 125	264	370
Pike County	5 536	625	398	1 974	230	1 849	5.0	397	159	147
Poinsett County	11 051	1 014	891	1 972	250	3 934	5.1	1 178	111	107
Polk County	9 236	1 107	896	1 975	524	3 481	5.1	1 097	169	182
Pope County	22 851	3 385	1 257	1 980	860	9 346	5.2	2 031	336	297
Prairie County	4 790	476	627	1 969	231	1 848	5.1	539	198	169
Pulaski County	161 135	13 632	10 142	1 973	8 965	67 415	5.2	23 385	1 292	1 784
Randolph County	8 268	979	592	1 975	262	3 331	5.2	780	303	302
St. Francis County	11 242	1 271	672	1 973	322	4 110	5.1	1 050	151	193
Saline County	33 825	7 289	970	1 983	682	14 930	5.3	2 034	285	259
Scott County	4 924	473	523	1 975	296	1 626	4.9	622	121	123
Searcy County	4 292	569	605	1 974	223	1 306	4.9	642	298	282
Sebastian County	49 311	4 776	4 168	1 972	2 926	19 923	5.1	7 966	434	597
Sevier County	6 434	746	613	1 974	274	2 398	5.1	665	130	111
Sharp County	9 342	874	363	1 975	387	2 882	4.9	1 050	393	381
Stone County	5 715	896	370	1 979	274	2 036	5.0	653	262	265
Union County	20 676	1 568	2 088	1 967	576	8 357	5.2	1 759	438	374
Van Buren County	9 164	1 206	522	1 978	559	2 911	4.8	1 116	374	360
Washington County	64 330	11 833	4 254	1 980	4 055	23 837	5.0	8 952	703	761
White County	27 613	5 153	1 398	1 979	933	10 810	5.1	2 616	393	379
Woodruff County	4 089	341	362	1 972	158	1 644	5.2	459	72	93
Yell County	9 157	1 103	867	1 975	349	3 188	5.0	955	245	209
PLACE										
Adona town, Perry County	84	10	16	1 972	-	32	5.2	4	-	-
Alexander town	308	142	20	1 994	10	44	4.7	16	5	5
Pulaski County (part)	91	9	20	1 972	8	24	4.7	8	3	3
Saline County (part)	217	133	-	1 996	2	20	4.7	8	2	2
Alicia town, Lawrence County	60	4	21	1 954	-	18	4.9	4	4	3
Allport town, Lonoke County	60	1	12	1 959	-	31	5.6	5	2	2
Alma city, Crawford County	1 646	323	97	1 981	67	609	5.1	177	-	30
Almyra town, Arkansas County	132	22	29	1 965	2	42	5.1	8	-	-

Table 20. **Physical Housing Characteristics: 2000**—Con.

[Data based on a sample (except Tables 65-68). For information on confidentiality protection, coverage, sampling error, and nonsampling error, see Appendix G.
For location of definitions, see "How to Use This Census Report"]

State County Place	Total housing units	Year structure built			Rooms			No bedrooms or 1 bedroom	Lacking complete plumbing facilities	Lacking complete kitchen facilities
		1995 to March 2000	1939 or earlier	Median	1 or 2	6 or more	Median			
PLACE—Con.										
Alpena town	175	9	49	1 964	3	52	5.0	13	-	-
Boone County (part)	147	9	45	1 962	3	46	5.0	13	-	-
Carroll County (part)	28	-	4	1 974	-	6	4.9	-	-	-
Altheimer city, Jefferson County	484	46	22	1 972	20	200	5.2	54	36	27
Altus city, Franklin County	378	57	54	1 978	5	100	4.9	34	-	-
Amagon town, Jackson County	49	-	4	1 967	-	8	4.8	5	-	-
Amity city, Clark County	353	20	51	1 971	13	117	5.0	38	5	10
Anthonyville town, Crittenden County	91	15	-	1 982	-	33	5.1	-	12	12
Antoine town, Pike County	80	4	22	1 961	-	23	5.0	-	-	-
Arkadelphia city, Clark County	4 189	467	354	1 973	241	1 556	4.9	757	34	50
Arkansas City city, Desha County	279	34	45	1 975	6	134	5.4	12	4	5
Ashdown city, Little River County	2 075	103	163	1 974	78	847	5.2	214	62	49
Ash Flat city	498	58	26	1 980	22	143	4.9	93	3	4
Fulton County (part)	1	-	-	1 985	-	1	6.0	-	-	-
Sharp County (part)	497	58	26	1 980	22	142	4.9	93	3	4
Atkins city, Pope County	1 221	103	152	1 974	15	467	5.2	56	18	18
Aubrey town, Lee County	109	4	13	1 967	-	44	5.2	7	-	-
Augusta city, Woodruff County	1 153	82	131	1 971	51	438	5.1	149	4	13
Austin city, Lonoke County	244	41	14	1 982	5	93	5.2	14	-	3
Avoca town, Benton County	153	29	14	1 984	2	64	5.2	10	2	-
Bald Knob city, White County	1 409	181	48	1 972	47	466	4.9	156	15	20
Banks town, Bradley County	61	2	17	1 946	-	28	5.4	-	2	4
Barling city, Sebastian County	1 699	158	24	1 979	74	443	5.0	176	6	31
Bassett town, Mississippi County	84	-	-	1 964	-	40	5.4	2	-	-
Batesville city, Independence County	4 133	292	470	1 972	120	1 799	5.2	583	40	67
Bauxite town, Saline County	172	18	16	1 967	-	88	5.5	6	1	3
Bay city, Craighead County	739	35	40	1 973	13	220	5.0	74	4	6
Bearden city, Ouachita County	499	30	78	1 965	30	231	5.3	46	4	22
Beaver town, Carroll County	51	5	3	1 974	6	17	4.5	11	-	-
Beebe city, White County	2 128	389	134	1 979	40	875	5.2	207	20	45
Beedeville town, Jackson County	60	2	7	1 972	-	20	5.0	8	2	2
Bella Vista CDP, Benton County	8 874	2 027	87	1 987	72	4 574	5.6	188	25	8
Bellefonte town, Boone County	174	20	28	1 971	6	54	4.9	19	5	7
Belleville city, Yell County	176	9	40	1 960	-	72	5.2	10	5	3
Ben Lomond town, Sevier County	65	10	15	1 965	7	25	5.2	11	8	9
Benton city, Saline County	9 291	1 305	417	1 974	340	4 061	5.3	966	91	87
Bentonville city, Benton County	7 948	2 664	401	1 987	380	3 222	5.2	860	25	10
Bergman town, Boone County	169	45	11	1 984	9	52	5.1	18	1	1
Berryville city, Carroll County	1 832	256	173	1 973	77	761	5.2	184	17	26
Bethel Heights town, Benton County	282	99	16	1 990	3	146	5.6	5	-	2
Bigelow town, Perry County	149	22	17	1 973	3	66	5.3	5	4	4
Big Flat town	66	2	15	1 958	-	24	4.8	8	-	-
Baxter County (part)	66	2	15	1 958	-	24	4.8	8	-	-
Searcy County (part)	-	-	-	-	-	-	-	-	-	-
Biggers town, Randolph County	149	8	18	1 963	-	54	5.2	4	1	3
Birdsong town, Mississippi County	23	5	2	1 969	-	5	4.7	4	-	-
Black Oak town, Craighead County	131	2	30	1 960	2	57	5.3	9	4	4
Black Rock city, Lawrence County	330	22	65	1 968	2	125	5.1	25	13	13
Black Springs town, Montgomery County	56	2	9	1 955	-	14	4.9	3	-	-
Blevins city, Hempstead County	151	11	22	1 967	2	54	5.1	5	-	3
Blue Eye town, Carroll County	20	-	2	1 957	-	9	5.4	2	2	2
Blue Mountain town, Logan County	65	2	17	1 970	2	19	5.1	6	-	-
Bluff City town, Nevada County	90	5	6	1 968	1	28	5.1	6	6	6
Blytheville city, Mississippi County	8 532	396	568	1 965	342	3 330	5.1	1 091	126	167
Bodcaw town, Nevada County	74	10	13	1 974	-	30	5.3	2	-	-
Bonanza town, Sebastian County	211	9	41	1 964	5	106	5.5	16	6	2
Bono city, Craighead County	625	105	13	1 980	-	255	5.2	18	-	-
Booneville city, Logan County	1 857	178	318	1 970	46	700	5.1	143	1	26
Bradford city, White County	386	34	44	1 969	21	102	4.8	57	-	1
Bradley city, Lafayette County	293	46	26	1 969	15	79	4.9	41	21	19
Branch city, Franklin County	174	18	28	1 973	6	66	5.2	10	4	-
Briarcliff town, Baxter County	116	8	-	1 977	-	36	4.8	4	-	2
Brinkley city, Monroe County	1 718	63	141	1 969	117	534	4.9	321	38	39
Brookland town, Craighead County	546	96	28	1 981	13	175	5.1	34	4	5
Bryant city, Saline County	3 824	1 134	102	1 988	33	1 737	5.4	169	7	12
Buckner city, Lafayette County	156	13	23	1 972	2	67	5.2	6	5	6
Bull Shoals city, Marion County	1 198	92	-	1 978	52	441	5.0	150	8	10
Burdette town, Mississippi County	59	7	6	1 981	-	28	5.4	-	-	-
Cabot city, Lonoke County	5 731	1 953	165	1 990	108	2 778	5.5	268	17	17
Caddo Valley town, Clark County	277	39	9	1 979	20	60	4.7	40	10	5
Caldwell town, St. Francis County	200	52	8	1 981	3	86	5.3	12	-	-
Cale town, Nevada County	37	4	6	1 959	4	20	5.6	6	-	-
Calico Rock city, Izard County	522	42	61	1 972	27	152	4.8	101	8	13
Calion city, Union County	283	29	22	1 967	16	101	5.1	29	6	14
Camden city, Ouachita County	6 291	103	531	1 962	294	2 827	5.3	681	146	137
Cammack Village city, Pulaski County	400	5	8	1 948	4	207	5.6	4	-	4
Campbell Station town, Jackson County	110	11	-	1 971	-	54	5.5	-	-	-
Caraway town, Craighead County	605	49	55	1 969	5	178	4.9	65	7	11
Carlisle city, Lonoke County	1 022	69	90	1 970	13	485	5.4	70	27	13
Carthage city, Dallas County	180	23	14	1 968	9	79	5.3	19	2	4
Casa town, Perry County	91	8	16	1 960	-	32	5.1	2	-	-
Cash town, Craighead County	148	7	14	1 968	4	56	5.2	6	5	5
Caulksville town, Logan County	102	4	26	1 960	-	46	5.4	-	-	-
Cave City city	831	87	36	1 975	15	279	5.0	85	6	8
Independence County (part)	38	4	10	1 963	-	20	5.6	9	-	-
Sharp County (part)	793	83	26	1 975	15	259	5.0	76	6	8

Table 20. **Physical Housing Characteristics: 2000**—Con.

[Data based on a sample (except Tables 65-68). For information on confidentiality protection, coverage, sampling error, and nonsampling error, see Appendix G.
For location of definitions, see "How to Use This Census Report"]

State County Place	Total housing units	Year structure built			Rooms			No bedrooms or 1 bedroom	Lacking complete plumbing facilities	Lacking complete kitchen facilities
		1995 to March 2000	1939 or earlier	Median	1 or 2	6 or more	Median			
PLACE—Con.										
Cave Springs city, Benton County	433	83	81	1 974	17	216	5.5	38	-	2
Cedarville city, Crawford County	444	86	16	1 981	13	154	5.0	35	4	-
Centerton city, Benton County	791	411	40	1 995	4	323	5.3	25	2	7
Central City town, Sebastian County	222	27	10	1 985	2	87	5.2	16	-	-
Charleston city, Franklin County	1 304	118	138	1 973	17	540	5.2	111	1	3
Cherokee Village city	2 830	128	10	1 974	7	988	5.1	58	9	25
Fulton County (part)	401	77	-	1 978	-	185	5.4	-	-	-
Sharp County (part)	2 429	51	10	1 974	7	803	5.0	58	9	25
Cherry Valley city, Cross County	303	24	38	1 972	3	98	5.1	15	13	13
Chester town, Crawford County	47	5	10	1 961	-	16	4.6	4	2	-
Chidester city, Ouachita County	175	15	22	1 959	3	63	5.1	12	5	5
Clarendon city, Monroe County	896	51	140	1 967	24	375	5.2	94	8	21
Clarksville city, Johnson County	3 228	433	391	1 974	165	1 169	5.0	409	20	34
Clinton city, Van Buren County	1 102	104	89	1 974	58	435	5.1	158	6	20
Coal Hill city, Johnson County	502	72	85	1 973	21	158	4.9	72	12	9
College City town, Lawrence County	83	4	2	1 954	-	40	5.4	4	-	-
College Station CDP, Pulaski County	291	23	16	1 967	-	69	5.1	-	27	11
Colt city, St. Francis County	184	24	14	1 976	3	58	5.1	10	-	5
Concord town, Cleburne County	120	15	6	1 973	4	34	4.7	11	2	2
Conway city, Faulkner County	17 286	4 676	754	1 986	1 074	6 752	5.0	2 234	53	77
Corinth town, Yell County	27	5	6	1 975	-	12	5.2	2	2	2
Corning city, Clay County	1 708	78	148	1 970	97	602	5.0	235	7	-
Cotter city, Baxter County	500	34	158	1 960	30	183	5.0	91	-	4
Cotton Plant city, Woodruff County	475	43	66	1 967	4	190	5.1	57	15	15
Cove town, Polk County	184	2	16	1 972	7	49	4.8	31	4	2
Coy town, Lonoke County	50	-	4	1 963	4	25	5.5	4	2	2
Crawfordsville town, Crittenden County	221	2	59	1 957	3	83	5.1	22	-	-
Crossett city, Ashley County	2 700	81	319	1 962	72	1 271	5.4	294	36	94
Cushman town, Independence County	211	28	26	1 978	4	77	5.1	11	2	-
Daisy town, Pike County	109	14	5	1 975	4	22	4.4	14	-	-
Damascus town	152	18	24	1 966	-	58	5.2	9	6	14
Faulkner County (part)	49	2	-	1 961	-	21	5.3	5	-	-
Van Buren County (part)	103	16	24	1 969	-	37	5.1	4	6	14
Danville city, Yell County	779	39	46	1 973	45	252	4.9	117	10	15
Dardanelle city, Yell County	1 742	59	155	1 970	81	513	4.9	267	-	-
Datto town, Clay County	58	-	16	1 952	6	18	4.8	9	-	-
Decatur city, Benton County	542	98	51	1 975	5	170	4.9	54	9	15
Delaplaine town, Greene County	55	4	5	1 966	2	17	5.1	4	-	-
Delight city, Pike County	169	11	56	1 953	-	93	5.6	6	1	1
Dell town, Mississippi County	125	-	16	1 964	4	51	5.2	15	2	2
Denning town, Franklin County	114	4	32	1 964	7	33	4.7	17	-	-
De Queen city, Sevier County	2 106	134	230	1 970	159	814	5.0	360	-	4
Dermott city, Chicot County	1 426	86	104	1 971	33	617	5.3	103	19	37
Des Arc city, Prairie County	851	75	113	1 969	14	338	5.1	101	2	6
De Valls Bluff town, Prairie County	407	41	49	1 972	28	110	4.8	68	22	20
De Witt city, Arkansas County	1 493	71	166	1 966	29	581	5.2	96	16	15
Diamond City city, Boone County	542	73	7	1 975	31	135	4.7	59	12	17
Diaz city, Jackson County	538	40	6	1 978	2	209	5.2	19	5	14
Dierks city, Howard County	534	41	104	1 967	10	168	5.0	30	10	10
Donaldson town, Hot Spring County	143	11	26	1 959	-	49	5.1	3	-	2
Dover city, Pope County	583	84	49	1 979	25	183	5.0	62	8	6
Dumas city, Desha County	2 202	132	67	1 973	47	840	5.1	325	9	4
Dyer town, Crawford County	259	33	45	1 973	2	73	5.0	11	-	6
Dyess town, Mississippi County	214	26	28	1 973	2	75	5.1	19	4	-
Earle city, Crittenden County	1 236	123	83	1 973	27	412	4.9	107	19	21
East Camden town, Ouachita County	389	4	13	1 964	25	124	4.4	41	3	-
East End CDP, Saline County	2 180	550	26	1 986	20	918	5.3	124	28	20
Edmondson town, Crittenden County	181	34	16	1 982	4	86	5.4	11	3	4
Egypt town, Craighead County	50	2	5	1 963	-	16	5.0	-	-	-
Elaine city, Phillips County	360	36	53	1 967	16	145	5.0	58	10	18
El Dorado city, Union County	9 915	316	1 249	1 961	354	3 972	5.1	1 220	205	189
Elkins city, Washington County	525	125	52	1 985	8	231	5.3	23	4	2
Elm Springs city	413	57	21	1 977	8	228	5.7	24	5	9
Benton County (part)	7	-	-	1 968	-	3	3.4	2	2	2
Washington County (part)	406	57	21	1 977	8	225	5.7	22	3	7
Emerson town, Columbia County	158	13	19	1 974	2	57	5.2	4	7	7
Emmet city	225	28	30	1 971	5	87	5.1	7	5	4
Hempstead County (part)	15	2	2	1 983	-	2	4.7	-	-	-
Nevada County (part)	210	26	28	1 970	5	85	5.2	7	5	4
England city, Lonoke County	1 303	85	132	1 967	43	492	5.1	141	13	31
Enola town, Faulkner County	90	11	16	1 969	-	39	5.3	4	-	2
Etowah town, Mississippi County	152	14	16	1 974	2	53	5.1	8	-	-
Eudora city, Chicot County	1 192	67	50	1 974	50	548	5.3	139	54	48
Eureka Springs city, Carroll County	1 306	90	464	1 963	104	521	4.9	254	26	34
Evening Shade town, Sharp County	247	13	37	1 965	4	87	5.1	15	10	10
Everton town, Boone County	80	2	23	1 961	4	23	4.5	7	2	2
Fairfield Bay city	1 986	104	7	1 981	60	518	4.6	139	4	12
Cleburne County (part)	85	16	-	1 986	-	51	5.8	-	-	-
Van Buren County (part)	1 901	88	7	1 981	60	467	4.5	139	4	12
Fargo town, Monroe County	52	14	-	1 979	-	6	4.9	4	1	-
Farmington city, Washington County	1 426	529	25	1 991	37	514	5.1	95	7	9
Fayetteville city, Washington County	25 326	4 710	1 682	1 981	2 415	7 905	4.5	5 078	90	135
Felsenthal town, Union County	265	27	4	1 979	11	48	4.8	16	-	-
Fifty-Six city, Stone County	84	14	7	1 981	4	25	4.9	10	4	9

Table 20. **Physical Housing Characteristics: 2000**—Con.

[Data based on a sample (except Tables 65-68). For information on confidentiality protection, coverage, sampling error, and nonsampling error, see Appendix G.
For location of definitions, see "How to Use This Census Report"]

State County Place	Total housing units	Year structure built: 1995 to March 2000	Year structure built: 1939 or earlier	Year structure built: Median	Rooms: 1 or 2	Rooms: 6 or more	Rooms: Median	No bedrooms or 1 bedroom	Lacking complete plumbing facilities	Lacking complete kitchen facilities
PLACE—Con.										
Fisher town, Poinsett County	123	6	9	1 967	-	50	4.9	6	2	9
Flippin city, Marion County	653	78	47	1 977	19	199	4.8	69	6	4
Fordyce city, Dallas County	1 996	195	120	1 972	50	693	5.1	146	38	65
Foreman city, Little River County	560	41	76	1 971	18	187	4.9	70	21	25
Forrest City city, St. Francis County	5 163	381	362	1 970	179	1 728	5.0	666	69	71
Fort Smith city, Sebastian County	35 353	2 395	3 267	1 968	2 610	14 041	5.0	7 134	297	442
Fouke town, Miller County	357	32	22	1 974	16	110	4.7	33	4	8
Fountain Hill town, Ashley County	69	7	5	1 970	-	10	4.9	-	-	2
Fountain Lake town, Garland County	158	50	17	1 983	-	61	5.2	4	4	4
Fourche town, Perry County	23	6	-	1 979	-	7	5.0	-	-	-
Franklin town, Izard County	93	5	6	1 969	-	30	5.0	2	-	2
Fredonia (Biscoe) town, Prairie County	198	19	22	1 967	4	65	4.9	10	2	4
Friendship town, Hot Spring County	85	16	-	1 978	9	29	4.9	11	-	-
Fulton city, Hempstead County	111	9	21	1 970	4	39	5.1	6	3	-
Garfield town, Benton County	197	39	25	1 977	10	85	5.3	17	-	-
Garland town, Miller County	159	3	26	1 969	-	43	4.9	11	9	12
Garner town, White County	126	9	10	1 971	8	33	4.4	15	-	-
Gassville city, Baxter County	711	104	31	1 979	14	259	5.1	50	-	5
Gateway town, Benton County	39	-	7	1 973	-	15	5.1	-	-	-
Gentry city, Benton County	918	168	113	1 975	31	322	5.0	115	13	20
Georgetown town, White County	80	4	17	1 956	2	12	4.2	9	2	-
Gibson CDP, Pulaski County	1 751	120	13	1 977	11	906	5.6	36	-	12
Gilbert town, Searcy County	32	2	19	1940-	4	4	4.7	8	-	-
Gillett city, Arkansas County	434	34	82	1 966	12	184	5.2	33	15	21
Gillham town, Sevier County	92	8	13	1 970	2	28	4.8	9	-	-
Gilmore town, Crittenden County	123	8	18	1 968	2	31	4.9	6	6	2
Glenwood city, Pike County	764	119	66	1 972	18	245	4.8	75	5	11
Goshen town, Washington County	309	73	20	1 982	3	195	5.9	17	-	4
Gosnell city, Mississippi County	1 563	107	36	1 978	23	454	4.8	82	10	5
Gould city, Lincoln County	594	69	41	1 973	34	179	4.9	91	33	31
Grady city, Lincoln County	243	24	21	1 969	15	113	5.3	25	8	8
Grannis city, Polk County	250	44	20	1 976	33	79	4.9	49	2	6
Gravel Ridge CDP, Pulaski County	1 289	68	39	1 980	92	454	5.1	174	-	-
Gravette city, Benton County	813	100	127	1 973	26	295	5.1	115	4	10
Greenbrier city, Faulkner County	1 287	316	39	1 986	9	536	5.3	45	4	5
Green Forest city, Carroll County	1 054	78	98	1 974	80	328	4.8	171	15	39
Greenland city, Washington County	372	68	27	1 976	20	146	5.2	22	3	7
Greenway town, Clay County	123	11	21	1 964	-	49	5.2	10	-	-
Greenwood city, Sebastian County	2 668	796	105	1 989	18	1 116	5.3	116	-	11
Greers Ferry city, Cleburne County	668	97	12	1 982	22	233	5.0	24	12	18
Griffithville town, White County	119	2	21	1 964	2	47	5.2	12	-	2
Grubbs town, Jackson County	217	6	9	1 970	-	77	5.1	17	2	7
Guion town, Izard County	45	2	15	1 952	-	11	4.7	6	1	2
Gum Springs town, Clark County	103	10	2	1 967	-	49	5.4	-	2	2
Gurdon city, Clark County	1 073	53	188	1 966	47	452	5.1	96	16	45
Guy town, Faulkner County	87	18	10	1 975	-	35	5.2	5	-	-
Hackett city, Sebastian County	286	27	36	1 975	2	88	5.0	13	2	2
Hamburg city, Ashley County	1 275	46	90	1 969	27	503	5.1	115	30	31
Hampton city, Calhoun County	703	39	30	1 973	26	256	5.0	66	12	20
Hardy city, Sharp County	491	31	69	1 969	15	136	4.6	83	6	5
Harrell city, Calhoun County	138	17	14	1 967	7	57	5.2	7	12	7
Harrisburg city, Poinsett County	919	114	89	1 974	31	328	5.0	126	7	16
Harrison city, Boone County	5 736	660	528	1 973	218	2 374	5.1	724	21	32
Hartford city, Sebastian County	354	16	91	1 963	6	109	5.0	28	10	14
Hartman city, Johnson County	253	38	58	1 974	-	79	5.0	13	1	1
Haskell city, Saline County	774	145	34	1 981	10	239	5.0	29	-	2
Hatfield town, Polk County	188	9	35	1 966	8	62	4.8	38	1	2
Havana city, Yell County	160	9	30	1 965	3	49	5.0	6	3	2
Haynes town, Lee County	73	4	8	1 970	-	38	5.6	5	1	1
Hazen city, Prairie County	731	49	122	1 965	8	328	5.3	55	20	14
Heber Springs city, Cleburne County	3 093	300	228	1 976	140	1 259	5.2	408	12	25
Hector town, Pope County	204	22	27	1 975	5	80	5.2	5	8	10
Helena city, Phillips County	2 696	118	503	1 965	81	986	5.0	437	75	95
Hensley CDP, Pulaski County	85	-	25	1 973	-	28	4.5	-	-	-
Hermitage town, Bradley County	338	32	19	1 982	25	119	4.9	54	5	3
Hickory Ridge city, Cross County	157	20	6	1 970	3	52	5.0	24	-	-
Higden town, Cleburne County	146	28	11	1 983	14	44	4.9	22	2	2
Higginson town, White County	164	22	6	1 974	-	44	4.9	2	5	11
Highfill town, Benton County	138	7	24	1 974	11	66	5.4	14	-	-
Highland city, Sharp County	498	50	11	1 977	24	176	5.0	45	15	13
Hindsville town, Madison County	28	2	5	1 980	-	10	4.9	2	-	-
Holland city, Faulkner County	228	61	15	1 982	8	77	5.0	14	5	5
Holly Grove city, Monroe County	333	31	44	1 968	16	111	5.0	44	15	15
Hope city, Hempstead County	4 234	178	351	1 969	157	1 536	5.0	565	41	44
Horatio city, Sevier County	435	36	44	1 973	19	115	4.8	58	3	5
Horseshoe Bend city	1 444	60	10	1 976	12	491	4.9	73	4	-
Fulton County (part)	5	-	-	1 965	-	-	5.0	-	-	-
Izard County (part)	1 439	60	10	1 976	12	491	4.9	73	4	-
Sharp County (part)	-	-	-	-	-	-	-	-	-	-
Horseshoe Lake town, Crittenden County	246	2	2	1 975	6	76	4.8	12	-	-
Hot Springs city, Garland County	18 727	1 097	2 439	1 964	1 393	6 413	4.9	3 594	218	458
Hot Springs Village CDP	5 095	783	-	1 986	60	2 536	5.5	68	9	42
Garland County (part)	4 188	465	-	1 984	35	2 018	5.4	35	9	24
Saline County (part)	907	318	-	1 992	25	518	5.7	33	-	18

Table 20. **Physical Housing Characteristics: 2000**—Con.

[Data based on a sample (except Tables 65-68). For information on confidentiality protection, coverage, sampling error, and nonsampling error, see Appendix G.
For location of definitions, see "How to Use This Census Report"]

State County Place	Total housing units	Year structure built			Rooms			No bedrooms or 1 bedroom	Lacking complete plumbing facilities	Lacking complete kitchen facilities
		1995 to March 2000	1939 or earlier	Median	1 or 2	6 or more	Median			
PLACE—Con.										
Houston town, Perry County	93	9	26	1 971	-	29	4.8	7	3	2
Hoxie city, Lawrence County	1 259	103	142	1 972	30	439	5.1	108	21	25
Hughes city, St. Francis County	762	82	44	1 971	40	241	4.9	105	11	17
Humnoke city, Lonoke County	130	2	18	1 959	2	56	5.1	10	7	9
Humphrey city	387	49	20	1 971	12	175	5.4	43	5	10
Arkansas County (part)	189	29	8	1 975	7	74	5.2	21	5	8
Jefferson County (part)	198	20	12	1 967	5	101	5.5	22	-	2
Hunter town, Woodruff County	76	5	17	1 956	2	34	5.4	6	6	2
Huntington city, Sebastian County	293	21	83	1 965	12	105	5.1	30	9	8
Huntsville city, Madison County	865	54	64	1 973	42	321	5.0	120	5	7
Huttig city, Union County	322	20	82	1 964	3	137	5.3	16	3	4
Imboden town, Lawrence County	341	26	25	1 974	9	105	5.0	46	5	5
Jacksonport town, Jackson County	124	11	8	1 976	4	39	4.8	11	-	-
Jacksonville city, Pulaski County	11 849	908	203	1 974	660	4 183	5.0	1 490	150	198
Jasper city, Newton County	255	39	26	1 975	17	50	4.4	71	5	4
Jennette town, Crittenden County	49	5	-	1 977	-	22	5.3	3	1	1
Jericho town, Crittenden County	71	5	5	1 970	2	22	4.8	4	17	12
Jerome city, Drew County	23	7	2	1 961	-	11	5.5	-	-	-
Johnson city, Washington County	976	487	23	1 995	13	409	5.2	37	-	5
Joiner city, Mississippi County	232	25	7	1 975	6	76	5.0	22	4	2
Jonesboro city, Craighead County	24 317	3 798	1 135	1 978	1 234	9 802	5.1	2 880	115	282
Judsonia city, White County	785	72	42	1 969	21	261	5.0	63	3	12
Junction City city, Union County	298	27	26	1 970	10	111	5.1	18	-	1
Keiser city, Mississippi County	335	11	15	1 972	1	117	5.0	16	-	-
Kensett city, White County	781	72	67	1 972	18	213	4.9	105	14	11
Keo town, Lonoke County	110	11	33	1 961	-	59	5.6	3	-	5
Kibler city, Crawford County	365	57	18	1 976	-	150	5.3	13	15	11
Kingsland city, Cleveland County	212	32	8	1 971	9	73	4.9	17	14	14
Knobel town, Clay County	148	10	37	1 969	6	47	5.0	19	1	1
Knoxville city, Johnson County	209	37	22	1 976	7	103	5.5	11	3	-
Lafe town, Greene County	147	24	10	1 973	-	55	5.1	8	1	1
LaGrange town, Lee County	60	7	6	1 975	-	19	5.0	4	-	-
Lake City town, Craighead County	777	45	52	1 973	14	287	5.2	60	-	2
Lake Hamilton CDP, Garland County	1 166	210	57	1 983	51	462	4.9	121	-	-
Lakeview city, Baxter County	419	55	5	1 976	40	177	5.2	68	2	-
Lake View city, Phillips County	224	18	8	1 981	8	76	4.9	31	35	33
Lake Village city, Chicot County	1 223	148	124	1 974	50	397	4.9	210	14	7
Lamar city, Johnson County	587	97	72	1 979	23	157	4.9	67	2	2
Lavaca city, Sebastian County	727	137	21	1 981	24	231	5.1	51	3	-
Leachville city, Mississippi County	881	50	81	1 963	10	261	4.9	101	5	11
Lead Hill town, Boone County	144	4	23	1 966	7	59	5.2	10	-	2
Leola town, Grant County	218	20	33	1 974	2	72	5.0	4	3	6
Lepanto city, Poinsett County	884	50	74	1 968	25	291	4.9	142	6	10
Leslie city, Searcy County	281	21	86	1 969	6	76	4.4	49	6	8
Letona town, White County	92	7	11	1 973	-	36	5.1	2	4	2
Lewisville city, Lafayette County	573	43	79	1 964	14	275	5.4	37	10	8
Lexa city, Phillips County	139	14	28	1 967	-	48	5.1	4	4	-
Lincoln city, Washington County	810	104	115	1 973	15	317	5.2	64	4	11
Little Flock city, Benton County	1 106	208	36	1 991	169	331	4.1	259	5	4
Little Rock city, Pulaski County	84 888	6 423	7 136	1 972	5 567	36 037	5.2	15 096	612	1 006
Lockesburg town, Sevier County	327	23	62	1 971	7	101	5.0	19	6	4
London city, Pope County	414	72	55	1 977	9	165	5.2	15	-	-
Lonoke city, Lonoke County	1 703	115	159	1 973	54	779	5.3	171	46	44
Lonsdale town, Garland County	52	4	9	1 975	-	15	4.9	2	-	-
Louann town, Ouachita County	95	6	-	1 967	2	61	5.9	2	-	-
Lowell city, Benton County	1 989	1 278	47	1 996	126	648	5.0	146	-	-
Luxora town, Mississippi County	536	66	43	1 968	12	174	5.0	84	10	9
Lynn town, Lawrence County	154	14	14	1 966	6	63	5.2	15	3	3
McAlmont CDP, Pulaski County	772	63	23	1 968	41	294	5.1	83	18	12
McCaskill city, Hempstead County	34	4	-	1 971	2	8	5.0	2	-	-
McCrory city, Woodruff County	850	46	51	1 972	35	306	5.0	114	7	11
McDougal town, Clay County	108	9	-	1 968	-	46	5.2	13	6	3
McGehee city, Desha County	2 032	172	164	1 970	58	873	5.2	199	20	9
McNab town, Hempstead County	14	6	4	1 993	-	6	5.2	2	-	-
McNeil city, Columbia County	286	25	49	1 964	10	145	5.5	12	20	12
McRae city, White County	301	75	44	1 972	19	87	4.9	42	-	-
Madison city, St. Francis County	417	35	25	1 976	22	125	5.0	44	5	12
Magazine city, Logan County	393	22	64	1 968	10	127	5.0	52	2	3
Magness town, Independence County	88	-	14	1 970	-	12	4.7	3	-	-
Magnolia city, Columbia County	4 801	280	310	1 965	300	1 876	5.1	784	28	56
Malvern city, Hot Spring County	4 189	110	431	1 964	107	1 491	5.1	443	32	23
Mammoth Spring city, Fulton County	585	26	129	1 967	28	178	4.9	86	2	2
Manila city, Mississippi County	1 308	134	74	1 971	9	451	5.0	100	12	32
Mansfield city	506	40	112	1 967	21	175	5.0	55	3	4
Scott County (part)	186	19	47	1 966	14	52	4.9	39	-	1
Sebastian County (part)	320	21	65	1 967	7	123	5.1	16	3	3
Marianna city, Lee County	2 193	163	187	1 970	58	846	5.1	294	32	56
Marie town, Mississippi County	42	3	2	1 976	-	7	4.9	3	-	-
Marion city, Crittenden County	3 331	1 159	93	1 991	146	1 439	5.2	243	31	33
Marked Tree city, Poinsett County	1 238	56	101	1 969	26	444	5.0	171	16	13
Marmaduke city, Greene County	537	28	45	1 974	4	174	5.0	69	-	-
Marshall city, Searcy County	708	70	112	1 969	27	208	4.8	114	6	7
Marvell city, Phillips County	599	10	66	1 965	12	231	5.1	46	1	6
Maumelle city, Pulaski County	4 238	1 227	23	1 988	56	2 342	5.7	330	12	12
Mayflower city, Faulkner County	922	100	28	1 975	44	272	4.9	105	17	13
Maynard town, Randolph County	203	13	24	1 974	6	57	4.7	36	5	5
Melbourne city, Izard County	834	87	70	1 974	40	295	5.0	111	6	8
Mena city, Polk County	2 744	153	420	1 967	120	1 053	5.1	330	10	5

Table 20. **Physical Housing Characteristics: 2000**—Con.

[Data based on a sample (except Tables 65-68). For information on confidentiality protection, coverage, sampling error, and nonsampling error, see Appendix G. For location of definitions, see "How to Use This Census Report"]

State County Place	Total housing units	Year structure built: 1995 to March 2000	Year structure built: 1939 or earlier	Year structure built: Median	Rooms: 1 or 2	Rooms: 6 or more	Rooms: Median	No bedrooms or 1 bedroom	Lacking complete plumbing facilities	Lacking complete kitchen facilities
PLACE—Con.										
Menifee town, Conway County	160	25	5	1 978	-	81	5.5	7	6	6
Midland town, Sebastian County	116	5	43	1 961	5	50	5.3	7	6	6
Mineral Springs city, Howard County	511	47	37	1 973	20	205	5.2	39	11	11
Minturn town, Lawrence County	56	2	14	1 971	3	7	4.4	3	2	6
Mitchellville city, Desha County	194	42	8	1 973	2	55	4.8	19	12	12
Monette city, Craighead County	570	28	111	1 963	16	193	5.0	61	2	4
Monticello city, Drew County	3 868	324	282	1 975	149	1 481	5.1	394	17	65
Montrose city, Ashley County	217	23	29	1 968	2	80	5.1	19	1	8
Moorefield town, Independence County	77	6	12	1 968	-	32	5.2	1	6	3
Moro town, Lee County	118	5	7	1 966	-	43	5.1	-	-	-
Morrilton city, Conway County	2 922	176	393	1 967	105	1 039	5.1	310	22	30
Morrison Bluff town, Logan County	34	2	7	1 983	-	15	5.3	-	-	-
Mountainburg city, Crawford County	291	30	57	1 967	16	93	4.9	45	-	2
Mountain Home city, Baxter County	5 616	580	148	1 977	175	1 985	5.0	459	34	28
Mountain Pine city, Garland County	349	15	91	1 958	2	112	4.9	28	11	14
Mountain View city, Stone County	1 442	142	150	1 975	43	536	5.1	172	10	21
Mount Ida city, Montgomery County	473	40	46	1 968	17	148	4.9	70	-	3
Mount Pleasant town, Izard County	170	28	13	1 977	5	59	5.0	18	6	3
Mount Vernon city, Faulkner County	70	5	15	1 973	-	22	4.9	5	2	4
Mulberry city, Crawford County	736	45	127	1 967	15	275	5.1	71	9	9
Murfreesboro city, Pike County	830	53	72	1 967	38	320	5.1	79	3	11
Nashville city, Howard County	2 149	161	322	1 970	66	674	4.9	272	3	12
Newark city, Independence County	553	33	56	1 971	23	188	5.0	79	3	7
Newport city, Jackson County	3 104	110	191	1 967	121	1 340	5.3	361	12	42
Nimmons town, Clay County	56	3	5	1 973	-	13	4.9	3	5	3
Norfork city, Baxter County	277	34	19	1 977	8	83	5.0	28	6	7
Norman town, Montgomery County	222	20	53	1 966	13	52	4.6	33	6	3
Norphlet city, Union County	356	29	27	1 968	3	200	5.7	7	-	-
North Crossett CDP, Ashley County	1 517	197	48	1 975	73	510	5.0	149	-	5
North Little Rock city, Pulaski County	27 562	817	1 777	1 967	1 513	11 115	5.1	4 216	177	178
Oak Grove town, Carroll County	177	26	40	1 968	4	84	5.4	10	4	4
Oak Grove Heights town, Greene County	275	53	5	1 982	3	96	5.2	8	-	-
Oakhaven city, Hempstead County	26	-	2	1 947	-	24	7.4	-	-	-
Oden town, Montgomery County	93	-	12	1 967	-	44	5.4	-	1	1
Ogden town, Little River County	104	17	4	1 975	2	48	5.4	8	3	3
Oil Trough town, Independence County	107	9	5	1 968	2	43	5.3	2	2	2
O'Kean town, Randolph County	90	5	6	1 968	-	22	4.8	-	-	-
Okolona town, Clark County	82	8	24	1 950	-	30	5.2	1	5	5
Ola city, Yell County	541	26	59	1 971	36	140	4.7	123	4	11
Omaha town, Boone County	96	12	23	1 963	3	20	4.4	12	-	-
Oppelo city, Conway County	293	35	15	1 975	4	124	5.3	14	-	4
Osceola city, Mississippi County	3 537	137	173	1 972	146	1 261	5.0	512	52	61
Oxford city, Izard County	328	29	32	1 972	11	100	4.7	26	10	18
Ozan city, Hempstead County	41	3	14	1 967	2	19	5.3	2	-	2
Ozark city, Franklin County	1 581	113	193	1 971	75	581	5.1	208	8	15
Palestine city, St. Francis County	323	42	21	1 975	8	102	5.0	37	4	2
Pangburn city, White County	349	56	52	1 969	21	93	4.9	51	12	17
Paragould city, Greene County	9 805	1 663	654	1 976	127	4 056	5.2	688	25	50
Paris city, Logan County	1 685	93	361	1 961	42	724	5.2	207	7	31
Parkdale city, Ashley County	169	12	30	1 965	11	59	5.0	17	8	14
Parkers-Iron Springs CDP, Pulaski County	1 571	135	52	1 976	103	652	5.1	149	28	21
Parkin city, Cross County	669	30	86	1 969	20	264	5.2	81	27	22
Patmos town, Hempstead County	24	1	6	1 967	-	8	5.0	2	-	-
Patterson town, Woodruff County	241	24	15	1 972	3	88	5.1	10	2	2
Peach Orchard town, Clay County	101	6	38	1 953	-	24	4.9	6	1	1
Pea Ridge city, Benton County	948	208	52	1 977	13	423	5.3	30	4	1
Perla town, Hot Spring County	69	-	5	1 978	3	11	4.9	8	3	3
Perry town, Perry County	133	27	31	1 966	3	44	5.0	7	-	-
Perrytown city, Hempstead County	126	26	-	1 979	2	46	5.1	9	-	-
Perryville city, Perry County	622	73	22	1 979	14	208	5.0	73	3	3
Piggott city, Clay County	1 915	136	201	1 969	25	635	5.0	167	10	10
Pindall town, Searcy County	46	4	6	1 963	2	12	4.1	12	7	11
Pine Bluff city, Jefferson County	22 313	877	1 643	1 968	985	9 617	5.2	2 991	402	396
Pineville town, Izard County	114	4	8	1 976	2	43	4.9	5	-	5
Piney CDP, Garland County	1 856	335	60	1 978	16	598	4.9	115	13	19
Plainview city, Yell County	334	38	68	1 966	10	105	4.9	39	10	11
Pleasant Plains town, Independence County	116	9	4	1 974	-	45	5.1	2	-	-
Plumerville city, Conway County	380	31	59	1 973	26	131	5.0	45	9	13
Pocahontas city, Randolph County	2 913	252	214	1 973	55	1 179	5.2	311	5	44
Pollard town, Clay County	94	3	20	1 967	1	38	5.1	8	1	2
Portia town, Lawrence County	241	8	23	1 971	9	74	4.9	36	2	-
Portland city, Ashley County	242	23	33	1 969	8	106	5.3	18	-	-
Pottsville town, Pope County	520	103	32	1 984	6	227	5.3	21	6	2
Powhatan town, Lawrence County	22	-	-	1 976	-	10	5.3	2	-	-
Poyen town, Grant County	100	12	15	1 966	-	49	5.5	-	-	-
Prairie Creek CDP, Benton County	890	137	41	1 980	-	637	6.2	9	-	9
Prairie Grove city, Washington County	1 059	142	217	1 971	31	433	5.2	108	5	4
Prattsville town, Grant County	129	17	8	1 971	-	72	5.7	-	3	-
Prescott city, Nevada County	1 642	187	100	1 970	49	625	5.1	143	39	22
Pyatt town, Marion County	126	8	22	1 962	2	44	4.9	18	7	6
Quitman city	367	55	44	1 975	4	135	5.1	49	7	7
Cleburne County (part)	354	51	44	1 976	4	126	5.1	49	7	7
Faulkner County (part)	13	4	-	1 968	-	9	5.9	-	-	-
Ratcliff city, Logan County	94	10	22	1 972	2	27	5.0	4	-	1
Ravenden town, Lawrence County	241	22	13	1 976	6	64	4.7	20	2	3
Ravenden Springs town, Randolph County	75	7	18	1 964	2	20	4.4	6	-	-

Table 20. **Physical Housing Characteristics: 2000**—Con.

[Data based on a sample (except Tables 65-68). For information on confidentiality protection, coverage, sampling error, and nonsampling error, see Appendix G.
For location of definitions, see "How to Use This Census Report"]

State County Place	Total housing units	Year structure built			Rooms			No bedrooms or 1 bedroom	Lacking complete plumbing facilities	Lacking complete kitchen facilities
		1995 to March 2000	1939 or earlier	Median	1 or 2	6 or more	Median			
PLACE—Con.										
Reader town	44	3	4	1 958	-	27	5.8	-	-	-
Nevada County (part)	11	-	-	1 949	-	3	4.9	-	-	-
Ouachita County (part)	33	3	4	1 960	-	24	6.0	-	-	-
Rector city, Clay County	1 044	28	180	1 966	23	400	5.1	106	5	17
Redfield city, Jefferson County	489	69	25	1 979	18	194	5.2	42	3	8
Reed town, Desha County	105	22	3	1 974	4	36	5.2	6	3	1
Reyno town, Randolph County	229	28	41	1 969	7	75	4.9	35	8	14
Rison city, Cleveland County	530	53	45	1 973	19	219	5.2	67	5	3
Rockport town, Hot Spring County	346	35	21	1 974	2	144	5.3	7	4	3
Rockwell CDP, Garland County	1 531	214	60	1 975	14	832	5.7	59	-	-
Roe town, Monroe County	62	4	25	1 956	-	33	5.6	2	-	-
Rogers city, Benton County	14 887	2 516	734	1 983	799	6 283	5.2	1 720	128	110
Rondo town, Lee County	110	15	16	1 972	2	31	4.9	11	-	-
Rose Bud town, White County	176	16	19	1 975	-	80	5.4	7	2	2
Rosston town, Nevada County	115	13	16	1 974	4	28	4.9	9	3	2
Rudy town, Crawford County	31	-	7	1 965	-	5	4.5	2	2	-
Russell town, White County	125	9	5	1 979	5	24	4.8	16	-	-
Russellville city, Pope County	10 214	1 378	500	1 979	558	3 912	5.0	1 377	21	31
St. Charles town, Arkansas County	136	5	14	1 967	2	71	5.6	5	-	-
St. Francis city, Clay County	125	12	22	1 958	2	52	5.2	7	-	-
St. Joe town, Searcy County	54	6	18	1 971	2	13	4.7	5	2	6
St. Paul town, Madison County	74	2	17	1 968	-	17	4.4	10	-	-
Salem city, Fulton County	778	54	62	1 971	21	274	4.9	109	4	4
Salem CDP, Saline County	1 102	61	11	1 977	11	601	5.6	41	-	-
Salesville city, Baxter County	277	36	8	1 978	24	75	4.7	36	5	7
Scott CDP	40	-	5	1 976	-	20	5.5	-	5	-
Lonoke County (part)	11	-	5	1 971	-	-	3.4	-	5	-
Pulaski County (part)	29	-	-	1 980	-	20	6.4	-	-	-
Scranton city, Logan County	105	4	26	1 963	-	39	5.1	-	-	1
Searcy city, White County	7 415	1 391	304	1 979	373	2 916	5.1	938	-	50
Sedgwick town, Lawrence County	47	2	5	1 961	-	16	4.8	-	-	3
Shannon Hills city, Saline County	781	175	4	1 979	11	295	5.2	27	2	5
Sheridan city, Grant County	1 696	275	148	1 978	78	648	5.2	104	34	25
Sherrill town, Jefferson County	57	3	17	1 953	5	18	4.9	8	-	-
Sherwood city, Pulaski County	9 200	1 493	96	1 980	313	3 933	5.3	693	8	15
Shirley town, Van Buren County	171	18	35	1 970	4	66	5.1	8	2	2
Sidney town, Sharp County	95	6	20	1 971	4	26	4.9	10	4	1
Siloam Springs city, Benton County	4 127	758	573	1 975	312	1 319	4.9	611	28	45
Smackover city, Union County	924	33	108	1 960	24	379	5.2	64	33	28
Smithville town, Lawrence County	44	3	11	1 961	-	19	5.3	-	3	-
South Lead Hill town, Boone County	34	9	2	1 978	-	14	5.1	-	-	2
Sparkman city, Dallas County	275	22	22	1 970	9	108	5.1	36	12	10
Springdale city	17 033	3 311	506	1 980	1 031	6 167	5.0	2 295	71	117
Benton County (part)	799	417	4	1 995	40	432	5.7	46	-	-
Washington County (part)	16 234	2 894	502	1 979	991	5 735	5.0	2 249	71	117
Springtown town, Benton County	43	2	9	1 966	3	3	4.3	14	-	-
Stamps city, Lafayette County	987	25	95	1 966	28	397	5.2	78	5	13
Star City city, Lincoln County	980	90	80	1 972	22	366	5.1	101	11	18
Stephens city, Ouachita County	501	7	104	1 957	9	255	5.5	33	8	9
Strawberry town, Lawrence County	126	10	4	1 973	-	54	5.3	-	3	6
Strong city, Union County	297	7	35	1 964	2	113	5.1	19	6	6
Stuttgart city, Arkansas County	4 354	128	482	1 965	90	2 029	5.4	420	62	59
Subiaco town, Logan County	173	23	30	1 971	-	87	5.5	-	7	8
Success town, Clay County	88	2	20	1 959	-	35	5.2	4	3	3
Sulphur Rock town, Independence County	190	42	11	1 976	18	47	4.7	28	3	3
Sulphur Springs city, Benton County	276	10	139	1940-	14	139	5.5	30	12	19
Summit city, Marion County	253	15	13	1 975	20	83	4.8	25	-	-
Sunset city, Crittenden County	156	11	14	1 974	2	35	4.7	32	18	10
Sweet Home CDP, Pulaski County	469	11	18	1 966	28	217	5.3	66	19	11
Swifton city, Jackson County	376	55	40	1 974	8	134	5.0	23	5	6
Taylor city, Columbia County	238	17	11	1 959	7	96	5.3	13	-	2
Texarkana city, Miller County	11 782	1 010	1 161	1 968	449	4 515	5.1	1 601	118	246
Thornton city, Calhoun County	249	14	30	1 969	9	99	5.2	17	2	2
Tillar city	103	9	36	1 962	2	55	5.6	2	-	-
Desha County (part)	13	3	3	1 973	2	8	6.0	2	-	-
Drew County (part)	90	6	33	1 960	-	47	5.6	-	-	-
Tinsman city, Calhoun County	62	3	14	1 961	3	10	4.8	7	14	11
Tollette town, Howard County	151	7	11	1 970	4	59	5.2	7	8	5
Tontitown city, Washington County	379	31	30	1 976	4	203	5.6	8	12	12
Traskwood town, Saline County	214	35	21	1 978	12	82	5.2	23	2	2
Trumann city, Poinsett County	3 011	212	220	1 972	102	885	4.9	457	11	6
Tuckerman city, Jackson County	835	46	61	1 970	10	319	5.2	66	4	22
Tull town, Grant County	170	25	12	1 978	5	68	5.1	15	2	2
Tupelo town, Jackson County	95	8	3	1 969	-	34	5.1	-	4	4
Turrell city, Crittenden County	372	56	11	1 977	9	117	5.0	43	12	17
Twin Groves town, Faulkner County	112	14	4	1 979	-	54	5.4	5	-	-
Tyronza town, Poinsett County	393	17	70	1 973	6	133	5.0	47	4	4
Ulm town, Prairie County	92	10	15	1 966	-	60	6.2	3	-	-
Valley Springs town, Boone County	74	6	19	1 965	6	28	5.2	8	4	4
Van Buren city, Crawford County	7 423	1 078	522	1 980	218	2 833	5.1	913	60	49
Vandervoort town, Polk County	49	-	13	1 959	2	16	5.1	8	-	-
Victoria town, Mississippi County	32	-	6	1 946	-	17	5.6	2	-	9
Vilonia town, Faulkner County	790	301	22	1 989	2	395	5.5	12	10	11
Viola town, Fulton County	181	19	26	1 973	2	76	5.3	5	4	2
Wabbaseka city, Jefferson County	122	14	17	1 968	4	55	5.3	13	-	9
Waldenburg town, Poinsett County	38	3	-	1 965	-	12	5.1	-	-	-

Table 20. **Physical Housing Characteristics: 2000**—Con.

[Data based on a sample (except Tables 65-68). For information on confidentiality protection, coverage, sampling error, and nonsampling error, see Appendix G.
For location of definitions, see "How to Use This Census Report"]

State County Place	Total housing units	Year structure built			Rooms			No bedrooms or 1 bedroom	Lacking complete plumbing facilities	Lacking complete kitchen facilities
		1995 to March 2000	1939 or earlier	Median	1 or 2	6 or more	Median			
PLACE—Con.										
Waldo city, Columbia County	745	49	100	1 965	15	275	5.1	49	14	44
Waldron city, Scott County	1 555	135	126	1 974	107	504	4.8	237	12	18
Walnut Ridge city, Lawrence County	2 250	87	244	1 970	76	805	5.0	250	19	27
Ward city, Lonoke County	1 052	385	40	1 989	28	369	5.1	75	8	15
Warren city, Bradley County	2 865	124	453	1 965	100	1 301	5.3	316	60	54
Washington city, Hempstead County	97	5	20	1 968	-	38	5.2	2	2	2
Watson city, Desha County	127	3	17	1 971	2	48	5.2	2	-	-
Weiner city, Poinsett County	339	26	44	1 966	5	144	5.3	9	5	5
Weldon town, Jackson County	48	6	13	1 966	-	27	5.7	-	-	-
West Crossett CDP, Ashley County	757	74	18	1 974	27	278	5.1	56	22	15
Western Grove town, Newton County	187	38	22	1 978	4	70	5.1	18	3	1
West Fork city, Washington County	812	91	85	1 974	19	369	5.4	37	1	1
West Helena city, Phillips County	3 510	43	264	1 967	117	1 314	5.1	292	56	94
West Memphis city, Crittenden County	11 016	756	304	1 972	379	4 067	5.0	1 252	104	89
West Point town, White County	67	8	9	1 975	3	31	5.3	9	2	2
Wheatley city, St. Francis County	176	10	26	1 966	4	82	5.4	10	-	-
Whelen Springs town, Clark County	46	-	18	1 952	-	20	5.3	3	3	3
White Hall city, Jefferson County	1 992	334	45	1 979	29	1 043	5.6	39	18	-
Wickes town, Polk County	257	22	26	1 972	31	60	4.4	66	9	4
Widener town, St. Francis County	131	32	9	1 977	4	47	5.2	9	3	5
Wiederkehr Village city, Franklin County	24	12	-	1 993	-	14	5.8	-	-	-
Williford town, Sharp County	50	2	6	1 969	2	14	4.8	11	6	4
Willisville town, Nevada County	86	2	13	1 963	2	50	5.7	5	-	-
Wilmar city, Drew County	277	36	49	1 969	4	126	5.3	9	9	11
Wilmot city, Ashley County	359	18	45	1 971	18	146	5.1	41	11	15
Wilson town, Mississippi County	392	9	26	1 970	12	153	5.2	40	5	5
Wilton town, Little River County	202	26	15	1 976	4	72	5.1	9	10	6
Winchester city, Drew County	81	4	10	1 967	-	31	5.1	5	2	1
Winslow city, Washington County	182	14	63	1 961	9	80	5.3	13	10	7
Winthrop city, Little River County	78	7	9	1 975	11	13	4.3	16	6	6
Woodson CDP, Pulaski County	179	33	8	1 973	-	64	5.0	30	18	18
Wooster town, Faulkner County	222	33	16	1 979	2	93	5.2	7	2	3
Wrightsville city, Pulaski County	299	25	25	1 970	2	161	5.6	5	19	17
Wynne city, Cross County	3 476	390	219	1 974	135	1 357	5.2	337	78	94
Yellville city, Marion County	615	38	85	1 971	26	243	5.1	87	-	10
Zinc town, Boone County	37	4	3	1 974	5	4	3.6	19	6	4

Table 21. **Fuels and Equipment Characteristics: 2000**

[Data based on a sample (except Tables 65-68). For information on confidentiality protection, coverage, sampling error, and nonsampling error, see Appendix G.
For location of definitions, see "How to Use This Census Report"]

State County County Subdivision Place	Occupied housing units	House heating fuel					Vehicles available			Percent no telephone service available
		Utility gas	Electricity	Fuel oil, kerosene, etc.	Coal or coke, wood, solar energy, or other fuel	None	None	1	2 or more	
The State	**1 042 696**	**506 400**	**340 734**	**1 206**	**51 512**	**1 908**	**84 225**	**363 481**	**594 990**	**5.4**
Arkansas County	8 457	4 391	2 861	29	266	42	739	3 066	4 652	8.7
Arkansas township	38	2	12	-	7	-	-	12	26	13.2
Barton township	92	4	24	-	12	-	-	22	70	15.2
Bayou Meto township	86	11	48	-	2	-	7	16	63	7.0
Brewer township	25	-	6	-	2	-	-	6	19	-
Chester township	126	13	33	-	21	-	8	28	90	3.2
Crockett township	66	-	19	-	15	-	-	4	62	-
Garland township	79	28	25	-	-	-	-	22	57	16.5
Gum Pond township	3 945	2 470	1 338	-	43	24	436	1 506	2 003	8.6
Stuttgart city (part)	3 760	2 450	1 217	-	25	24	421	1 449	1 890	8.9
Henton township	266	125	100	-	4	-	23	100	143	6.4
Humphrey city (part)	168	100	64	-	2	-	21	79	68	7.1
Keaton township	404	23	106	7	55	16	20	107	277	8.2
La Grue township	1 952	1 074	672	5	54	-	147	786	1 019	10.5
De Witt city	1 410	885	513	-	6	-	114	622	674	12.5
McFall township	64	11	27	10	-	-	-	29	35	10.9
Mill Bayou township	227	153	44	-	22	2	13	69	145	6.6
Almyra town	118	99	15	-	2	2	6	39	73	8.5
Morris township	306	101	179	-	6	-	17	124	165	3.3
Stuttgart city (part)	211	65	140	-	6	-	17	86	108	1.9
Point Deluce township	112	19	59	-	6	-	13	17	82	3.6
Prairie township	295	100	86	5	15	-	29	77	189	9.5
St. Charles town	109	86	19	-	4	-	11	41	57	11.0
Stanley township	374	257	83	2	2	-	26	141	207	9.6
Gillett city	358	255	75	2	2	-	23	132	203	7.8
Ashley County	9 384	4 686	2 579	6	359	65	965	3 108	5 311	6.9
Banner township	59	-	7	-	7	-	-	36	23	15.3
Bayou township	21	-	-	-	-	-	-	-	21	-
Bearhouse township	24	6	2	-	-	-	2	9	13	-
Beech Creek township	10	-	10	-	-	-	-	-	10	-
Carter township	1 726	941	451	-	48	24	224	592	910	9.6
Hamburg city	1 153	825	277	-	-	13	149	427	577	9.1
De Bastrop township	179	132	15	-	2	3	49	68	62	17.3
Parkdale city	148	121	11	-	2	-	42	58	48	19.6
Egypt township	4 782	2 990	1 354	-	119	36	444	1 574	2 764	4.7
Crossett city	2 456	1 876	526	-	23	-	303	825	1 328	4.5
North Crossett CDP (part)	1 311	722	466	-	35	28	91	445	775	3.9
West Crossett CDP	672	360	224	-	11	8	50	234	388	7.3
Elon township	199	-	74	-	16	-	2	56	141	-
Extra township	107	4	43	-	5	-	-	25	82	-
Longview township	360	9	109	-	54	-	16	84	260	5.8
Marie Saline township	80	-	42	-	6	-	5	27	48	20.0
Mill Creek township	559	24	203	-	58	-	26	163	370	7.9
North Crossett CDP (part)	74	11	12	-	6	-	-	33	41	6.8
Montrose township	200	152	40	-	6	-	30	95	75	17.0
Montrose city	187	148	37	-	-	-	28	88	71	18.2
Portland township	253	179	58	4	2	-	35	107	111	8.3
Portland city	215	173	42	-	-	-	32	86	97	3.3
Prairie township	124	15	32	-	-	-	-	35	89	-
Union township	46	-	15	-	4	-	4	7	35	8.7
White township	300	-	58	-	28	-	35	93	172	9.7
Fountain Hill town	59	-	9	-	-	-	14	19	26	11.9
Wilmot township	355	234	66	2	4	2	93	137	125	14.9
Wilmot city	294	217	50	-	4	2	74	114	106	17.3
Baxter County	17 052	5 482	6 682	21	1 329	20	966	6 299	9 787	2.1
Bayou township	176	6	36	-	38	-	25	41	110	-
Big Flat township	102	2	8	-	34	-	9	47	46	2.0
Big Flat town (part)	49	2	8	-	11	-	9	20	20	4.1
Buckhorn township	369	78	121	-	56	-	16	158	195	4.9
Briarcliff town (part)	4	2	-	-	-	-	-	2	2	50.0
Norfork city (part)	23	5	11	-	2	-	-	6	17	-
Salesville city	207	64	77	-	16	-	8	95	104	4.8
Buford township	460	13	150	6	72	-	-	106	354	-
Greenwood township	72	-	9	-	13	-	-	26	46	-
Grover township	1 204	13	853	2	81	-	42	489	673	2.7
Lakeview city	368	11	258	-	23	-	10	158	200	3.0
Independence township	710	70	256	-	101	-	29	304	377	6.1
Mountain Home city (part)	-	-	-	-	-	-	-	-	-	(X)
Logan township	634	-	252	-	87	-	30	177	427	2.2
Lone Rock township	180	2	95	-	21	-	14	39	127	3.3
Norfork city (part)	46	-	37	-	2	-	-	16	30	-
Matney township	35	-	6	-	16	-	-	3	32	-
Mill township	1 188	5	675	-	108	6	51	383	754	2.0
Mountain Home township	8 203	4 305	2 853	-	248	12	580	3 346	4 277	1.0
Mountain Home city (part)	5 175	3 329	1 672	-	89	-	418	2 436	2 321	0.6
North Fork township	594	96	171	-	111	2	18	188	388	6.6
Norfork city (part)	142	71	35	-	10	2	11	51	80	2.8
Pigeon township	622	25	335	-	63	-	38	124	460	4.0
Union township	768	-	404	2	115	-	26	243	499	1.2
Briarcliff town (part)	98	-	52	2	10	-	2	56	40	7.1
Whiteville township	1 735	867	458	11	165	-	88	625	1 022	3.4
Cotter city	445	296	127	4	7	-	31	173	241	6.1
Gassville city	651	504	109	-	12	-	42	268	341	3.1
Mountain Home city (part)	-	-	-	-	-	-	-	-	-	(X)
Benton County	58 212	30 257	16 571	45	2 605	65	2 513	18 026	37 673	4.0
Anderson township	346	137	62	5	43	-	19	105	222	6.4
Bentonville city (part)	29	8	6	-	-	-	8	-	21	27.6
Cave Springs city (part)	45	34	8	-	-	-	-	13	32	-
Highfill town (part)	-	-	-	-	-	-	-	-	-	(X)
Apple Glen township	322	5	54	-	117	-	11	75	236	5.9
Ball township	219	-	13	-	24	-	-	31	188	5.5
Beatie township	139	-	26	-	10	-	4	35	100	17.3
Brightwater township	1 431	539	243	4	144	-	39	326	1 066	3.8

Table 21. **Fuels and Equipment Characteristics: 2000**—Con.

[Data based on a sample (except Tables 65-68). For information on confidentiality protection, coverage, sampling error, and nonsampling error, see Appendix G.
For location of definitions, see "How to Use This Census Report"]

State County County Subdivision Place	Occupied housing units	House heating fuel					Vehicles available			Percent no telephone service available
		Utility gas	Electricity	Fuel oil, kerosene, etc.	Coal or coke, wood, solar energy, or other fuel	None	None	1	2 or more	
Benton County—Con.										
Brightwater township—Con.										
Avoca town	150	119	18	-	4	-	5	42	103	4.7
Pea Ridge city (part)	-	-	-	-	-	-	-	-	-	(X)
Rogers city (part)	140	131	9	-	-	-	-	30	110	-
Cherokee township	157	5	20	-	48	-	-	24	133	5.1
Colville township	1 579	1 130	156	-	80	-	57	335	1 187	3.0
Cave Springs city (part)	347	254	31	-	21	-	10	73	264	9.2
Elm Springs city (part)	3	3	-	-	-	-	-	-	3	-
Rogers city (part)	638	529	56	-	24	-	27	56	555	1.3
Springdale city (part)	-	-	-	-	-	-	-	-	-	(X)
Decatur township	1 059	440	205	-	123	2	53	303	703	7.1
Decatur city	468	352	103	-	7	2	46	170	252	11.5
Dickson township	2 865	44	1 930	15	77	-	39	737	2 089	1.4
Bella Vista CDP (part)	2 532	22	1 894	15	25	-	25	658	1 849	1.1
Esculapia township	14 806	10 778	3 017	9	248	10	871	5 191	8 744	4.0
Little Flock city (part)	99	74	10	-	2	-	4	30	65	5.1
Prairie Creek CDP	818	709	82	-	-	-	16	273	529	-
Rogers city (part)	12 128	9 572	2 292	9	66	10	775	4 472	6 881	4.0
Felker township	165	55	17	-	20	-	-	58	107	32.7
Flint township	279	99	47	-	25	-	10	74	195	10.0
Springtown town	41	29	9	-	-	-	5	12	24	22.0
Garfield township	1 059	24	266	4	128	3	44	255	760	5.0
Garfield town (part)	158	3	33	-	21	3	3	45	110	7.6
Garland township	1 245	658	224	-	91	-	45	271	929	4.1
Bentonville city (part)	14	12	-	-	-	-	-	2	12	-
Centerton city (part)	710	611	79	-	4	-	27	195	488	2.4
Gentry township	1 521	1 083	272	-	85	-	62	542	917	5.1
Gentry city	831	650	163	-	11	-	53	349	429	5.2
Hico township	4 830	3 567	962	-	80	14	258	1 730	2 842	6.7
Siloam Springs city	3 883	3 027	799	-	7	7	245	1 529	2 109	6.9
Hoover township	244	82	13	-	50	-	12	76	156	9.4
Highfill town (part)	88	60	-	-	8	-	7	18	63	-
Logan township	182	94	37	-	14	-	7	43	132	7.1
Mason Valley township	357	20	57	-	58	-	25	113	219	9.0
Highfill town (part)	39	7	-	-	-	-	-	19	20	30.8
Mount Vernon township	1 580	804	268	-	143	1	78	386	1 116	4.1
Bella Vista CDP (part)	35	10	8	-	8	-	-	10	25	-
Little Flock city (part)	2	-	2	-	-	-	-	-	2	-
Pea Ridge city (part)	907	719	133	-	26	1	60	252	595	3.7
Osage township	14 900	7 101	5 970	-	289	26	578	4 927	9 395	2.6
Bella Vista CDP (part)	4 887	100	3 581	-	118	11	131	1 465	3 291	1.0
Bentonville city (part)	7 437	5 619	1 641	-	53	7	375	2 641	4 421	3.8
Cave Springs city (part)	13	13	-	-	-	-	2	2	9	-
Centerton city (part)	17	15	2	-	-	-	2	2	13	5.9
Little Flock city (part)	933	361	452	-	36	1	49	427	457	3.6
Pea Ridge city (part)	2	-	-	-	-	-	-	-	2	-
Rogers city (part)	991	823	141	-	10	7	10	281	700	1.1
Roller Ridge township	332	30	74	-	101	-	41	48	243	3.9
Garfield town (part)	16	-	3	-	4	-	-	3	13	-
Gateway town	39	2	5	-	-	-	14	3	22	-
Round Prairie township	329	16	106	-	13	-	12	78	239	3.3
Sugar Creek township	296	34	57	-	59	6	4	52	240	4.1
Sulphur Springs township	754	195	348	2	75	3	23	248	483	6.4
Bella Vista CDP (part)	366	-	273	-	11	-	9	120	237	0.8
Sulphur Springs city	220	156	34	-	23	3	11	81	128	13.2
Wager township	232	52	42	-	56	-	3	70	159	6.0
Cave Springs city (part)	-	-	-	-	-	-	-	-	-	(X)
Highfill town (part)	6	-	-	-	-	-	-	-	6	-
Wallace township	1 188	617	291	6	73	-	87	380	721	7.2
Bella Vista CDP (part)	11	5	-	-	-	-	-	2	9	18.2
Gravette city	722	533	160	6	11	-	78	268	376	7.6
Walnut township	676	7	349	-	74	-	18	172	486	0.9
War Eagle township	383	6	82	-	83	-	12	84	287	4.2
Washington township	4 613	2 587	1 352	-	155	-	101	1 233	3 279	2.3
Bethel Heights town	268	211	37	-	11	-	4	44	220	1.9
Lowell city	1 842	1 215	591	-	18	-	25	574	1 243	0.5
Rogers city (part)	148	132	10	-	6	-	-	10	138	-
Springdale city (part)	742	591	122	-	3	-	16	167	559	2.2
Yell township	124	48	11	-	19	-	-	24	100	4.8
Boone County	13 851	5 052	4 352	35	1 521	9	924	4 277	8 650	4.7
Batavia township	309	53	57	-	73	4	10	62	237	3.9
Bellefonte township	878	426	257	-	88	-	49	264	565	2.7
Bellefonte town	159	116	41	-	2	-	7	80	72	4.4
Harrison city (part)	82	52	25	-	5	-	5	37	40	-
Blythe township	73	-	28	-	11	-	6	5	62	-
Bryan township	400	92	150	-	57	-	-	90	310	1.0
Harrison city (part)	-	-	-	-	-	-	-	-	-	(X)
Carrollton township	306	117	71	-	36	-	24	100	182	9.2
Alpena town (part)	120	99	16	-	-	-	17	50	53	12.5
Elixir township	857	85	219	1	181	2	30	212	615	4.1
Bergman town	152	17	53	-	22	-	12	42	98	2.6
Ewing township	136	12	24	-	46	-	7	37	92	8.8
Gaither township	281	15	111	-	81	-	38	57	186	1.4
Jackson township	462	14	253	-	57	-	20	98	344	2.2
Harrison city (part)	42	6	29	-	-	-	-	7	35	-
Jefferson township	419	3	191	-	67	-	25	123	271	4.5
Valley Springs town	66	3	22	-	3	-	3	22	41	9.1
Lee township	524	-	197	14	161	-	24	105	395	3.6
Long Creek township	294	-	92	2	60	-	8	56	230	6.1
North Harrison township	3 342	2 009	1 178	-	49	-	328	1 278	1 736	3.6
Harrison city (part)	2 932	1 883	969	-	40	-	284	1 186	1 462	4.1
Olvey township	193	9	82	6	36	-	-	54	139	11.9
Omaha township	770	7	227	-	125	-	26	207	537	6.6
Omaha town	76	-	21	-	8	-	2	19	55	10.5
Prairie township	217	3	59	5	54	-	7	74	136	10.6
Everton town	74	2	12	2	11	-	-	29	45	8.1

Table 21. **Fuels and Equipment Characteristics: 2000**—Con.

[Data based on a sample (except Tables 65-68). For information on confidentiality protection, coverage, sampling error, and nonsampling error, see Appendix G.
For location of definitions, see "How to Use This Census Report"]

State County County Subdivision Place	Occupied housing units	House heating fuel					Vehicles available			Percent no telephone service available
		Utility gas	Electricity	Fuel oil, kerosene, etc.	Coal or coke, wood, solar energy, or other fuel	None	None	1	2 or more	
Boone County—Con.										
South Harrison township	3 095	2 186	736	-	72	-	242	1 132	1 721	4.7
Harrison city (part)	2 227	1 665	524	-	11	-	194	904	1 129	6.1
Sugar Loaf township	857	8	359	4	138	3	50	282	525	8.1
Diamond City city	347	4	218	-	12	3	20	152	175	6.6
Lead Hill town	124	-	50	-	18	-	18	38	68	4.8
South Lead Hill town	28	-	7	-	2	-	-	4	24	7.1
Summit township	210	7	37	-	54	-	15	16	179	3.3
Zinc township	228	6	24	3	75	-	15	25	188	11.4
Zinc town	33	-	-	1	11	-	6	7	20	30.3
Bradley County	4 834	1 913	1 545	10	328	7	490	1 762	2 582	8.0
Clay township	259	-	53	-	24	-	33	89	137	4.6
Banks town	53	-	10	-	4	-	4	9	40	5.7
Eagle township	77	-	19	-	15	-	-	7	70	-
Marion township	87	-	32	-	16	-	-	51	36	6.9
Moro township	21	-	8	-	5	-	-	4	17	-
Ouachita township	90	2	26	-	22	-	7	24	59	8.9
Palestine township	111	7	23	-	6	6	29	46	36	22.5
Pennington township	3 532	1 895	1 087	5	158	-	325	1 309	1 898	8.4
Warren city	2 599	1 708	754	5	53	-	305	1 110	1 184	10.0
River township	55	-	14	-	10	-	-	-	55	-
Sumpter township	62	-	13	-	6	-	12	18	32	-
Washington township	540	9	270	5	66	1	84	214	242	7.0
Hermitage town	262	5	181	-	7	1	64	115	83	13.7
Calhoun County	2 317	784	516	12	225	-	232	744	1 341	3.8
Caswell township	305	148	79	-	22	-	43	95	167	7.2
Thornton city (part)	200	135	41	-	2	-	38	68	94	11.0
Champagnolle township	93	6	37	6	-	-	12	18	63	-
Dallas township	120	-	32	6	16	-	11	45	64	5.0
Fayette township	23	-	-	-	7	-	-	-	23	-
Franklin township	759	489	164	-	39	-	81	282	396	2.1
Hampton city	617	483	123	-	11	-	77	240	300	2.3
Huey township	27	-	-	-	10	-	-	5	22	-
Jackson township	238	12	39	-	35	-	40	84	114	3.4
Harrell city	123	7	17	-	16	-	21	44	58	4.1
Jefferson township	76	4	20	-	9	-	9	14	53	3.9
Tinsman city	35	-	7	-	2	-	9	12	14	8.6
Moro township	181	2	48	-	17	-	4	58	119	10.5
Thornton city (part)	15	2	-	-	5	-	4	2	9	13.3
Polk township	213	12	25	-	32	-	10	73	130	1.9
River township	282	111	72	-	38	-	22	70	190	3.5
Shumaker UT	-	-	-	-	-	-	-	-	-	(X)
Carroll County	10 189	3 566	2 857	10	1 123	25	624	3 298	6 267	6.6
Beaver township	717	2	441	2	87	-	19	130	568	6.0
Beaver town	38	-	18	-	-	-	2	10	26	-
Cabanal township	144	-	6	-	31	-	-	62	82	42.4
Carrollton township	227	36	11	-	83	-	19	57	151	5.3
Alpena town (part)	2	-	2	-	-	-	-	-	2	-
Cedar township	1 787	951	495	3	85	12	100	788	899	4.4
Eureka Springs city (part)	1 123	848	214	-	21	4	66	574	483	2.9
Coin township	217	60	21	-	30	-	12	31	174	7.8
Alpena town (part)	24	19	2	-	-	-	-	7	17	16.7
Cross township	102	-	10	-	19	8	25	20	57	-
Dry Fork township	113	17	22	-	26	-	3	14	96	6.2
Franklin township	423	9	291	-	19	-	18	129	276	2.1
Hickory township	1 721	940	437	-	110	5	102	652	967	10.5
Green Forest city	964	685	253	-	8	5	80	419	465	12.8
Kings River township	287	27	82	-	63	-	18	89	180	4.2
Liberty township	47	-	19	-	-	-	-	17	30	6.4
Long Creek township	197	-	36	-	40	-	-	71	126	1.5
North Yocum township	178	8	39	-	30	-	-	73	105	10.1
Blue Eye town (part)	16	3	2	-	4	-	-	3	13	12.5
Oak Grove town (part)	57	3	20	-	3	-	-	32	25	-
Omega township	207	10	38	-	57	-	7	46	154	1.0
Osage township	160	25	33	-	56	-	8	50	102	13.1
Packard Springs township	232	10	82	-	37	-	-	70	162	-
Piney township	106	8	13	-	34	-	-	14	92	-
Polo township	452	28	96	5	101	-	19	87	346	5.8
Prairie township	2 473	1 426	563	-	142	-	238	809	1 426	5.7
Berryville city	1 685	1 269	320	-	37	-	199	610	876	8.4
South Yocum township	240	4	59	-	48	-	31	39	170	13.3
Blue Eye town (part)	-	-	-	-	-	-	-	-	-	(X)
Oak Grove town (part)	96	4	30	-	11	-	5	25	66	15.6
Winona township	159	5	63	-	25	-	5	50	104	5.7
Eureka Springs city (part)	-	-	-	-	-	-	-	-	-	(X)
Chicot County	5 205	2 189	1 604	22	98	6	1 061	1 768	2 376	10.6
Bowie township	1 412	786	388	8	13	-	329	535	548	11.9
Dermott city	1 226	766	323	8	-	-	318	504	404	12.0
Carlton township	2 201	658	866	10	39	-	307	688	1 206	10.5
Lake Village city	1 073	606	418	-	6	-	257	383	433	13.2
Planters township	1 592	745	350	4	46	6	425	545	622	9.6
Eudora city	1 052	706	239	4	16	6	358	346	348	9.3
Clark County	8 912	4 348	2 967	-	430	3	1 025	3 035	4 852	6.0
Caddo township	8 912	4 348	2 967	-	430	3	1 025	3 035	4 852	6.0
Amity city	305	207	68	-	13	-	24	117	164	6.9
Arkadelphia city	3 832	2 447	1 306	-	38	-	613	1 455	1 764	3.7
Caddo Valley town	233	92	111	-	2	-	14	96	123	5.6
Gum Springs town	89	74	11	-	-	-	13	25	51	6.7
Gurdon city	943	685	230	-	17	-	151	329	463	12.5
Okolona town	68	54	11	-	-	-	10	15	43	2.9
Whelen Springs town	43	39	-	-	2	-	6	15	22	9.3

Table 21. **Fuels and Equipment Characteristics: 2000**—Con.

[Data based on a sample (except Tables 65-68). For information on confidentiality protection, coverage, sampling error, and nonsampling error, see Appendix G.
For location of definitions, see "How to Use This Census Report"]

State County County Subdivision Place	Occupied housing units	House heating fuel					Vehicles available			Percent no telephone service available
		Utility gas	Electricity	Fuel oil, kerosene, etc.	Coal or coke, wood, solar energy, or other fuel	None	None	1	2 or more	
Clay County	7 417	3 566	1 159	9	458	13	663	2 581	4 173	7.6
Bennett township	259	1	18	-	33	-	10	85	164	12.0
McDougal town	89	1	2	-	2	-	4	39	46	11.2
Blue Cane township	93	12	8	-	10	-	-	34	59	4.3
Bradshaw township	84	-	7	-	12	-	-	12	72	7.1
Brown township	73	10	6	-	21	-	-	20	53	27.4
Cache township	195	13	9	-	31	-	21	66	108	16.9
Knobel town	137	7	3	-	16	-	18	53	66	14.6
Carpenter township	111	73	10	-	19	-	9	22	80	10.8
Success town	77	60	10	-	2	-	9	22	46	15.6
Chalk Bluff township	122	-	22	-	16	-	-	22	100	9.8
Clark township	124	-	6	2	13	-	3	42	79	5.6
Peach Orchard town	78	-	6	2	7	-	3	34	41	9.0
Cleveland township	266	-	42	5	46	-	22	69	175	16.2
Gleghorn township	54	4	8	-	7	-	-	28	26	-
Haywood township	223	92	8	-	44	-	5	78	140	11.2
Greenway town	106	82	3	-	14	-	5	48	53	10.4
Johnson township	96	-	7	-	25	-	-	13	83	6.3
Kilgore township	1 748	1 116	370	-	50	13	248	645	855	7.3
Corning city	1 537	1 069	348	-	6	6	236	606	695	8.0
Knob township	98	14	13	-	6	-	6	24	68	12.2
Lemmons township	61	-	6	-	6	-	6	17	38	-
Liddell township	132	95	12	-	7	-	4	45	83	6.1
St. Francis city	102	88	10	-	-	-	2	38	62	7.8
Nelson township	107	46	-	-	5	-	3	24	80	10.3
Datto town	43	40	-	-	-	-	3	15	25	4.7
Oak Bluff township	1 179	812	119	-	38	-	112	484	583	6.0
Rector city	912	781	92	-	4	-	107	422	383	6.6
Payne township	133	5	16	-	11	-	11	37	85	12.8
Nimmons town	50	-	4	-	4	-	6	8	36	16.0
Pollard township	232	7	13	2	20	-	20	72	140	4.7
Pollard town	89	4	9	2	2	-	4	40	45	6.7
St. Francis township	1 911	1 266	459	-	26	-	183	688	1 040	4.0
Piggott city	1 728	1 240	430	-	14	-	183	668	877	4.4
Swain township	53	-	-	-	-	-	-	36	17	43.4
Wilson township	63	-	-	-	12	-	-	18	45	19.0
Cleburne County	10 190	2 502	3 435	37	1 093	6	652	3 258	6 280	5.2
Cadron township	629	225	148	-	110	4	47	213	369	3.3
Quitman city (part)	304	184	79	-	10	4	28	136	140	5.6
California township	133	-	13	-	26	-	8	33	92	-
Center Post township	222	-	68	-	63	-	18	57	147	7.7
Clayton township	351	31	100	-	22	-	37	88	226	9.7
Francis township	308	-	95	-	39	-	25	57	226	8.1
Giles township	707	14	270	2	54	-	32	195	480	2.8
Greers Ferry city	396	5	189	2	22	-	17	111	268	4.3
Grassey township	485	8	99	2	115	-	30	138	317	8.9
Concord town	103	6	13	-	21	-	10	18	75	5.8
Healing Springs township	411	7	98	8	102	-	13	130	268	8.5
Heber township	3 646	1 948	1 202	6	124	-	334	1 402	1 910	3.9
Heber Springs city (part)	2 666	1 775	758	6	39	-	289	1 068	1 309	4.1
McJester township	165	-	80	-	25	-	-	20	145	4.2
Morgan township	276	16	161	-	23	-	4	126	146	-
Fairfield Bay city (part)	79	12	47	-	4	-	4	32	43	-
Mountain township	278	8	137	7	40	-	18	57	203	8.3
Peter Creek township	684	29	221	10	74	2	25	209	450	5.3
Pickens township	231	12	117	-	8	-	-	77	154	7.8
Pine township	111	2	32	-	27	-	8	22	81	13.5
Piney township	483	-	206	-	81	-	19	124	340	9.5
Poff township	45	-	10	-	17	-	-	19	26	20.0
Saline township	209	3	101	-	40	-	-	57	152	2.9
Higden town	53	3	20	-	2	-	-	24	29	-
Sugar Camp township	115	-	36	-	19	-	10	25	80	-
Sugar Loaf township	208	8	88	2	35	-	9	62	137	8.7
Valley township	373	191	112	-	17	-	5	112	256	-
Heber Springs city (part)	98	66	27	-	-	-	-	35	63	-
Wilburn township	120	-	41	-	32	-	10	35	75	10.0
Cleveland County	3 273	720	1 073	9	318	4	238	958	2 077	7.0
Bowman township	193	-	89	-	16	-	14	47	132	3.1
Harper township	191	52	56	-	16	-	4	56	131	2.6
Hudgin township	63	-	28	-	-	-	-	15	48	9.5
Hurricane township	210	58	51	2	23	-	20	77	113	1.9
Kingsland township	427	203	97	-	49	-	25	128	274	11.7
Kingsland city	179	114	30	-	8	-	14	63	102	20.1
Lee township	168	9	48	-	15	-	4	47	117	11.3
Miller township	214	5	116	-	18	-	7	49	158	4.7
Niven township	174	9	63	-	2	-	28	60	86	8.0
Redland township	255	8	67	-	59	-	14	54	187	11.0
Rison township	589	348	156	-	21	2	94	220	275	11.4
Rison city (part)	470	316	121	-	6	-	89	195	186	13.2
Rowell township	134	10	58	-	9	2	6	29	99	1.5
Saline township	26	-	10	-	9	-	-	9	17	7.7
Smith township	173	7	54	7	8	-	13	51	109	-
Rison city (part)	5	-	2	-	3	-	-	3	2	-
White Oak township	125	-	36	-	28	-	-	37	88	4.8
Whiteville township	331	11	144	-	45	-	9	79	243	2.7
Columbia County	9 981	5 639	2 743	8	294	38	1 150	3 398	5 433	8.3
Emerson township	776	206	238	5	65	4	73	255	448	7.2
Emerson town	133	104	27	-	-	-	12	50	71	15.0
McNeil township	750	365	198	-	26	4	77	241	432	11.3
McNeil city	238	189	39	-	-	2	29	91	118	18.9
Magnolia city (part)	13	10	3	-	-	-	2	2	9	-
Magnolia township	6 423	4 080	1 746	-	87	20	714	2 256	3 453	7.1
Magnolia city (part)	4 165	3 101	986	-	17	15	588	1 640	1 937	8.2
Taylor township	615	203	216	-	43	3	45	174	396	11.2
Taylor city	208	163	36	-	2	-	6	57	145	7.7

Table 21. **Fuels and Equipment Characteristics: 2000**—Con.

[Data based on a sample (except Tables 65-68). For information on confidentiality protection, coverage, sampling error, and nonsampling error, see Appendix G.
For location of definitions, see "How to Use This Census Report"]

State County County Subdivision Place	Occupied housing units	House heating fuel					Vehicles available			Percent no telephone service available
		Utility gas	Electricity	Fuel oil, kerosene, etc.	Coal or coke, wood, solar energy, or other fuel	None	None	1	2 or more	
Columbia County—Con.										
Village township	360	97	107	-	23	7	76	96	188	10.3
Waldo township	1 057	688	238	3	50	-	165	376	516	12.5
Waldo city	640	492	131	-	12	-	137	237	266	16.1
Conway County	7 967	2 988	2 844	11	642	5	510	2 684	4 773	5.3
Austin township	148	-	59	4	26	-	12	41	95	11.5
Bentley township	459	185	189	-	22	-	21	139	299	7.0
Oppelo city	268	143	108	-	2	-	12	74	182	6.0
Bird township	273	85	60	-	36	-	19	95	159	3.7
Catholic Point township	115	26	28	-	17	-	20	24	71	-
Cedar Falls township	138	39	69	-	4	-	-	40	98	-
Gregory township	156	42	65	-	13	-	-	44	112	3.2
Griffin township	264	92	52	-	76	5	27	70	167	6.8
Higgins township	74	3	11	-	15	-	-	25	49	4.1
Howard township	783	363	276	2	27	-	57	277	449	6.1
Menifee town	134	76	36	-	6	-	14	61	59	3.0
Plumerville city	347	223	90	-	5	-	26	134	187	8.1
Lick Mountain township	256	58	57	5	49	-	9	82	165	12.1
McLaren township	99	22	44	-	8	-	3	24	72	-
Martin township	38	28	7	-	-	-	-	-	38	-
Nichols township	227	5	79	-	33	-	15	63	149	3.5
Old Hickory township	71	13	29	-	8	-	-	18	53	5.6
Petit Jean township	33	-	2	-	-	-	-	11	22	-
St. Vincent township	220	75	84	-	42	-	8	69	143	5.9
Steele township	243	-	115	-	36	-	9	56	178	5.3
Union township	311	21	111	-	68	-	21	69	221	7.7
Washington township	645	-	353	-	69	-	49	195	401	2.5
Welborn township	3 395	1 931	1 139	-	91	-	240	1 337	1 818	5.4
Morrilton city	2 620	1 817	726	-	41	-	204	1 168	1 248	5.9
White Eagle township	19	-	15	-	2	-	-	5	14	-
Craighead County	32 301	17 987	9 888	29	539	57	1 974	11 811	18 516	4.1
Big Creek township	1 577	654	466	7	82	-	57	410	1 110	2.4
Bono city	566	349	199	-	5	-	37	200	329	3.9
Black Oak township	1 020	636	135	-	17	9	78	393	549	9.0
Black Oak town	118	104	10	-	3	-	11	39	68	5.1
Caraway town	548	440	71	-	4	3	61	239	248	14.1
Brookland township	946	460	228	-	32	-	42	314	590	6.8
Brookland town	507	385	109	-	-	-	16	218	273	5.3
Buffalo township	819	546	108	5	17	-	69	354	396	6.1
Monette city	529	437	77	-	-	-	69	235	225	7.0
Gilkerson township	1 223	630	270	-	36	-	32	232	959	2.6
Jonesboro city (part)	908	623	221	-	8	-	32	133	743	0.9
Greenfield township	747	67	386	-	29	-	38	195	514	-
Jonesboro city (part)	168	16	106	-	9	-	9	30	129	-
Herndon township	445	56	88	-	24	-	-	118	327	3.6
Jonesboro township	18 893	11 530	6 410	11	135	38	1 309	7 032	10 552	3.7
Jonesboro city (part)	17 789	11 075	6 139	11	91	38	1 279	6 752	9 758	3.8
Lake City township	808	547	190	-	16	3	53	289	466	6.6
Lake City town (part)	728	539	167	-	2	3	53	260	415	4.9
Lester township	193	29	28	-	27	-	5	48	140	2.1
Lake City town (part)	2	2	-	-	-	-	-	2	-	-
Little Texas township	106	55	6	-	-	-	8	42	56	15.1
Cash town (part)	15	15	-	-	-	-	2	4	9	26.7
Maumelle township	895	569	137	-	34	-	84	296	515	6.6
Bay city	695	546	113	-	9	-	77	226	392	6.6
Jonesboro city (part)	79	11	-	-	13	-	7	15	57	12.7
Nettleton township	3 540	1 991	1 168	6	15	-	185	1 694	1 661	4.3
Jonesboro city (part)	3 375	1 991	1 129	6	11	-	177	1 678	1 520	4.3
Powell township	692	27	221	-	64	7	-	245	447	3.8
Prairie township	49	-	7	-	3	-	-	8	41	10.2
Promised Land township	91	61	8	-	2	-	14	30	47	4.4
Egypt town	45	39	4	-	-	-	12	16	17	8.9
Taylor township	100	7	19	-	4	-	-	34	66	8.0
Texas township	157	122	13	-	2	-	-	77	80	6.4
Cash town (part)	107	95	8	-	2	-	-	48	59	7.5
Crawford County	19 702	8 782	7 342	16	1 287	37	1 171	6 266	12 265	5.9
Alma township	2 179	1 120	970	-	44	-	97	900	1 182	5.8
Alma city (part)	1 488	755	711	-	8	-	74	689	725	7.1
Bidville township	12	-	-	-	6	-	-	-	12	-
Cedar Creek township	184	-	81	-	33	-	16	53	115	8.2
Cedarville township	594	136	232	-	84	-	19	191	384	6.9
Cedarville city	412	113	174	-	38	-	19	123	270	4.1
Chester township	261	2	99	-	53	-	17	60	184	1.9
Chester town	35	-	5	-	6	-	5	13	17	11.4
Mountainburg city (part)	13	-	5	-	-	-	2	-	11	-
Cove City township	67	13	21	-	26	-	-	12	55	38.8
Dean Springs township	748	146	406	-	41	7	21	161	566	4.3
Alma city (part)	10	-	10	-	-	-	-	-	10	-
Dora township	150	78	27	-	-	-	-	36	114	-
Van Buren city (part)	55	25	-	-	-	-	-	-	55	-
Dyer township	514	214	197	-	29	2	42	156	316	9.9
Alma city (part)	28	26	2	-	-	-	-	-	28	-
Dyer town	242	151	75	-	-	-	26	84	132	15.3
Jasper township	822	290	212	-	128	-	18	191	613	5.2
Kibler township	436	250	122	-	34	6	15	120	301	17.9
Kibler city (part)	187	137	40	-	3	-	8	44	135	12.3
Lancaster township	393	91	125	-	55	-	20	121	252	7.9
Lees Creek township	221	-	44	-	88	-	7	93	121	7.7
Locke township	121	-	38	-	33	-	11	37	73	12.4
Mountainburg township	714	11	331	-	107	4	39	224	451	4.3
Mountainburg city (part)	258	5	138	-	24	4	18	90	150	6.6
Mulberry township	747	451	193	-	55	3	63	223	461	12.3
Mulberry city (part)	566	441	114	-	8	3	58	177	331	13.3
Oliver Springs township	579	97	199	-	135	-	11	117	451	7.9
Porter township	105	7	46	-	29	-	3	34	68	15.2

Table 21. **Fuels and Equipment Characteristics: 2000**—Con.

[Data based on a sample (except Tables 65-68). For information on confidentiality protection, coverage, sampling error, and nonsampling error, see Appendix G.
For location of definitions, see "How to Use This Census Report"]

State County County Subdivision Place	Occupied housing units	House heating fuel					Vehicles available			Percent no telephone service available
		Utility gas	Electricity	Fuel oil, kerosene, etc.	Coal or coke, wood, solar energy, or other fuel	None	None	1	2 or more	
Crawford County—Con.										
Rudy township	397	49	189	-	51	-	-	87	310	7.1
Alma city (part)	18	18	-	-	-	-	-	-	18	-
Rudy town	26	-	6	-	-	-	-	6	20	-
Uniontown township	273	-	121	-	55	-	8	75	190	5.5
Upper township	53	-	1	-	38	-	-	18	35	3.8
Van Buren township	9 523	5 740	3 373	16	82	8	718	3 193	5 612	4.2
Kibler city (part)	150	95	46	-	5	-	9	52	89	10.7
Van Buren city (part)	6 884	4 113	2 629	-	8	-	626	2 341	3 917	4.7
Vine Prairie township	178	80	69	-	16	-	10	49	119	5.1
Mulberry city (part)	104	55	26	-	12	-	10	28	66	1.9
Whitley township	410	7	246	-	54	7	21	115	274	8.0
Winfrey township	21	-	-	-	11	-	15	-	6	47.6
Crittenden County	18 471	9 981	6 518	14	186	25	2 600	7 208	8 663	6.8
Black Oak township	168	4	26	2	-	-	9	67	92	16.1
Bob Ward township	420	191	69	-	22	-	46	174	200	8.3
Anthonyville town	77	58	-	-	6	-	6	42	29	16.9
Edmondson town (part)	161	89	28	-	10	-	23	58	80	6.2
Fogleman township	561	243	159	5	4	-	133	212	216	15.9
Gilmore town	107	79	6	-	-	-	24	43	40	13.1
Turrell city	339	154	136	5	-	-	96	133	110	18.3
Jackson township	513	195	87	-	6	3	74	205	234	5.7
Crawfordsville town	201	144	25	-	-	3	27	91	83	5.0
Jennette town (part)	-	-	-	-	-	-	-	-	-	(X)
Marion city (part)	-	-	-	-	-	-	-	-	-	(X)
West Memphis city (part)	-	-	-	-	-	-	-	-	-	(X)
Jasper township	4 265	1 625	2 346	-	24	10	260	1 554	2 451	5.6
Marion city (part)	3 244	1 278	1 900	-	-	8	119	1 140	1 985	3.5
Sunset city	138	79	20	-	2	-	40	68	30	12.3
West Memphis city (part)	-	-	-	-	-	-	-	-	-	(X)
Lucas township	357	253	59	-	26	-	28	132	197	7.8
Horseshoe Lake town	166	139	24	-	2	-	9	72	85	2.4
Mississippi township	10 078	6 635	3 216	-	66	4	1 684	4 015	4 379	6.0
Marion city (part)	-	-	-	-	-	-	-	-	-	(X)
West Memphis city (part)	10 052	6 635	3 216	-	66	4	1 676	3 997	4 379	5.9
Mound City township	168	8	43	-	-	-	11	49	108	-
West Memphis city (part)	-	-	-	-	-	-	-	-	-	(X)
Proctor township	290	13	122	-	-	-	7	80	203	2.8
Edmondson town (part)	-	-	-	-	-	-	-	-	-	(X)
West Memphis city (part)	5	-	5	-	-	-	-	-	5	-
Tyronza township	1 377	756	306	3	33	8	322	627	428	13.2
Earle city	1 091	705	268	-	28	3	290	497	304	14.7
Jennette town (part)	46	-	5	-	-	-	6	14	26	13.0
Wappanocca township	274	58	85	4	5	-	26	93	155	10.2
Jericho town	62	32	-	-	5	-	10	34	18	14.5
Cross County	7 391	2 590	2 499	20	214	11	735	2 666	3 990	9.0
Bedford township	225	13	74	-	13	-	-	95	130	20.4
Wynne city (part)	-	-	-	-	-	-	-	-	-	(X)
Brushy Lake township	152	6	44	-	9	-	6	39	107	11.2
Coldwater township	196	-	64	-	29	-	9	33	154	4.1
Ellis township	199	9	108	-	19	-	7	39	153	4.5
Fair Oaks township	100	28	27	-	6	-	23	24	53	12.0
Hickory Ridge township	279	10	87	-	16	-	21	75	183	6.8
Hickory Ridge city	150	10	36	-	5	-	21	55	74	11.3
Mitchell township	461	8	198	-	28	4	23	190	248	11.7
Cherry Valley city	274	8	145	-	13	4	21	118	135	10.9
Searcy township	557	14	191	14	40	-	30	175	352	8.6
Smith township	782	50	293	6	41	-	44	259	479	7.3
Twist township	17	3	-	-	-	-	-	7	10	23.5
Tyronza township	740	471	148	-	7	-	169	262	309	16.2
Parkin city	603	460	116	-	2	-	154	213	236	16.9
Wynne township	3 683	1 978	1 265	-	6	7	403	1 468	1 812	7.4
Wynne city (part)	3 253	1 888	1 117	-	6	7	388	1 318	1 547	8.2
Dallas County	3 519	1 433	1 044	7	292	9	391	1 443	1 685	6.2
Bunn township	2	-	-	-	-	-	-	-	2	-
Chester township	213	130	52	-	6	-	32	100	81	10.8
Carthage city	161	118	41	-	2	-	29	71	61	11.2
Dry Run township	139	93	29	-	8	-	-	67	72	7.2
Fordyce city (part)	70	70	-	-	-	-	-	50	20	-
Fordyce township	1 911	1 175	563	7	65	9	250	860	801	5.5
Fordyce city (part)	1 649	1 040	507	-	52	9	235	759	655	6.4
Holly Springs township	141	-	30	-	37	-	5	26	110	7.8
Jackson township	115	-	71	-	-	-	7	50	58	-
Liberty township	14	-	5	-	-	-	-	-	14	-
Manchester township	162	-	49	-	31	-	11	56	95	-
Nix township	53	7	14	-	7	-	9	20	24	15.1
Owen township	442	7	113	-	77	-	51	165	226	6.3
Sparkman city	231	7	79	-	39	-	41	84	106	6.9
Princeton township	56	-	30	-	7	-	4	18	34	12.5
Smith township	85	5	25	-	11	-	12	19	54	14.1
Southall township	147	14	57	-	30	-	6	44	97	2.7
Willow township	39	2	6	-	13	-	4	18	17	25.6
Desha County	5 922	2 806	1 975	3	107	14	1 080	2 115	2 727	12.0
Bowie township	1 894	1 180	541	-	5	6	360	756	778	12.5
McGehee city (part)	1 833	1 172	531	-	5	6	348	725	760	12.6
Clayton township	340	62	96	3	5	3	69	113	158	9.7
Reed town	103	4	25	3	-	-	37	40	26	13.6
Tillar city (part)	10	-	3	-	2	-	-	4	6	20.0
Franklin township	267	204	43	-	2	-	39	101	127	12.4
Arkansas City city	234	189	35	-	2	-	39	89	106	13.2
Halley township	112	19	55	-	-	-	8	38	66	1.8
McGehee city (part)	14	7	7	-	-	-	-	7	7	-
Jefferson township	115	19	29	-	13	-	11	44	60	30.4
Mississippi township	59	4	12	-	5	-	12	28	19	6.8

Table 21. **Fuels and Equipment Characteristics: 2000**—Con.

[Data based on a sample (except Tables 65-68). For information on confidentiality protection, coverage, sampling error, and nonsampling error, see Appendix G.
For location of definitions, see "How to Use This Census Report"]

State County County Subdivision Place	Occupied housing units	House heating fuel					Vehicles available			Percent no telephone service available
		Utility gas	Electricity	Fuel oil, kerosene, etc.	Coal or coke, wood, solar energy, or other fuel	None	None	1	2 or more	
Desha County—Con.										
Randolph township	2 261	1 198	938	-	16	5	520	719	1 022	10.7
Dumas city (part)	1 972	1 025	868	-	7	5	478	607	887	10.4
Mitchellville city	176	130	39	-	2	-	35	72	69	13.1
Red Fork township	385	22	130	-	42	-	40	114	231	10.9
Watson city	121	2	50	-	18	-	18	50	53	8.3
Richland township	164	39	34	-	12	-	9	64	91	12.8
Silver Lake township	221	28	80	-	-	-	12	61	148	15.8
Walnut Lake township	104	31	17	-	7	-	-	77	27	24.0
Dumas city (part)	7	7	-	-	-	-	-	-	7	100.0
Drew County	7 337	2 969	2 313	28	299	2	623	2 469	4 245	6.7
Bartholomew township	87	12	14	-	6	-	6	22	59	9.2
Jerome city	22	-	6	-	4	-	-	7	15	18.2
Bearhouse township	10	-	10	-	-	-	4	-	6	-
Clear Creek township	201	17	66	-	13	-	-	53	148	12.4
Collins township	113	-	29	-	10	-	14	39	60	18.6
Cominto township	162	-	37	5	7	-	-	33	129	3.7
Crook township	111	-	25	-	31	-	20	13	78	12.6
Franklin township	291	13	65	-	2	-	39	57	195	15.8
Tillar city (part)	84	2	24	-	2	-	6	25	53	11.9
Live Oak township	220	2	85	-	17	-	28	78	114	8.6
Winchester city	72	2	29	-	4	-	17	25	30	19.4
Marion township	4 865	2 689	1 695	6	100	-	425	1 759	2 681	6.1
Monticello city	3 528	2 180	1 238	-	35	-	301	1 385	1 842	5.8
Saline township	536	213	105	5	45	2	46	169	321	9.0
Wilmar city	243	209	24	-	4	2	42	124	77	11.5
Spring Hill township	365	17	103	5	41	-	-	115	250	1.4
Veasey township	376	6	79	7	27	-	41	131	204	1.6
Faulkner County	31 882	13 542	14 439	44	1 106	36	1 842	10 162	19 878	4.2
Benedict township	399	-	293	-	12	-	31	117	251	5.0
Benton township	264	19	105	-	52	-	11	81	172	6.8
Quitman city (part)	13	7	2	-	-	-	-	2	11	-
Bristol township	60	8	24	-	-	-	9	17	34	-
Cadron township	19 046	10 663	7 701	18	178	19	1 185	6 605	11 256	3.1
Conway city (part)	15 862	9 838	5 829	9	36	19	1 100	5 751	9 011	3.2
Mayflower city (part)	-	-	-	-	-	-	-	-	-	(X)
California township	570	177	185	4	63	5	33	125	412	3.7
Guy town	85	64	17	-	-	-	5	19	61	12.9
Twin Groves town (part)	-	-	-	-	-	-	-	-	-	(X)
Clifton township	728	146	329	2	59	1	31	211	486	11.1
Wooster town	193	84	61	-	11	-	5	67	121	6.7
Cypress township	1 383	319	775	2	90	-	83	363	937	4.8
Vilonia town (part)	520	268	219	-	20	-	22	137	361	2.3
Danley township	1 417	727	485	-	33	-	96	450	871	4.5
Mayflower city (part)	713	533	134	-	12	-	38	244	431	4.3
Eagle township	961	248	555	3	75	-	8	170	783	0.8
Holland city (part)	-	-	-	-	-	-	-	-	-	(X)
Vilonia town (part)	18	-	12	-	2	-	-	4	14	-
East Fork township	679	20	479	-	72	-	48	146	485	3.7
Enola township	332	60	139	-	46	5	12	102	218	12.3
Enola town	82	49	22	-	6	-	4	19	59	4.9
Hardin township	1 733	416	1 004	-	103	-	75	524	1 134	4.1
Greenbrier city	1 181	380	682	-	47	-	42	382	757	1.9
Holland city (part)	-	-	-	-	-	-	-	-	-	(X)
Harve township	286	7	188	-	15	-	11	72	203	5.9
Holland city (part)	210	2	137	-	15	-	11	61	138	8.1
Matthews township	140	-	72	-	15	-	-	25	115	12.9
Mountain township	115	-	53	-	18	6	5	50	60	15.7
Mount Vernon township	178	46	89	-	13	-	29	48	101	16.9
Mount Vernon city	58	25	27	-	3	-	8	18	32	3.4
Newton township	240	32	115	-	23	-	15	53	172	-
Palarm township	841	143	450	-	39	-	18	230	593	2.0
Vilonia town (part)	188	112	73	-	-	-	2	30	156	1.1
Pine Mountain township	1 240	411	634	-	70	-	52	383	805	5.8
Conway city (part)	195	65	110	-	8	-	18	11	166	-
Mayflower city (part)	57	-	44	-	5	-	-	21	36	-
Union township	532	8	382	8	51	-	41	130	361	7.3
Twin Groves town (part)	-	-	-	-	-	-	-	-	-	(X)
Walker township	328	73	107	7	35	-	29	136	163	15.9
Damascus town (part)	41	37	2	-	-	-	7	12	22	22.0
Twin Groves town (part)	108	5	31	7	13	-	13	37	58	15.7
Wilson township	410	19	275	-	44	-	20	124	266	14.4
Franklin County	6 882	3 391	2 481	2	457	29	497	2 181	4 204	5.0
Alix township	203	128	43	-	13	9	2	85	116	3.0
Wiederkehr Village city (part)	-	-	-	-	-	-	-	-	-	(X)
Barham township	61	17	7	-	10	-	8	26	27	11.5
Black Oak township	68	-	17	-	24	-	4	29	35	29.4
Boston township	92	26	11	-	34	-	4	50	38	20.7
Cobb township	-	-	-	-	-	-	-	-	-	(X)
Cravens township	76	43	22	-	5	-	3	22	51	1.3
Donald township	218	102	73	-	17	-	22	48	148	6.4
Branch city (part)	135	87	38	-	4	-	9	48	78	8.1
Grover township	112	38	51	-	11	-	-	-	112	-
Hogan township	581	310	215	-	35	2	59	206	316	4.5
Altus city (part)	276	153	115	-	4	-	35	102	139	2.9
Denning town	108	81	25	-	-	-	18	35	55	4.6
Wiederkehr Village city (part)	4	2	-	-	-	2	-	2	2	-
Hurricane township	98	31	67	-	-	-	-	30	68	-
Ivy township	207	87	68	2	24	4	2	57	148	7.7
Limestone township	17	8	4	-	2	-	8	-	9	-
McIlroy township	22	-	-	-	3	-	-	19	3	-
Middle township	369	104	216	-	16	-	-	90	279	4.6
Mill Creek township	102	22	27	-	-	-	14	36	52	-
Miller township	43	-	16	-	5	-	8	8	27	-
Morgan township	2	-	-	-	2	-	-	-	2	-

Table 21. **Fuels and Equipment Characteristics: 2000**—Con.

[Data based on a sample (except Tables 65-68). For information on confidentiality protection, coverage, sampling error, and nonsampling error, see Appendix G.
For location of definitions, see "How to Use This Census Report"]

State County County Subdivision Place	Occupied housing units	House heating fuel					Vehicles available			Percent no telephone service available
		Utility gas	Electricity	Fuel oil, kerosene, etc.	Coal or coke, wood, solar energy, or other fuel	None	None	1	2 or more	
Franklin County—Con.										
Mountain township	75	6	15	-	30	-	-	33	42	10.7
Mulberry township	136	53	51	-	12	-	5	28	103	8.8
Prairie township	1 397	856	481	-	46	-	82	460	855	4.4
Branch city (part)	20	8	10	-	-	-	2	3	15	-
Charleston city	1 194	787	372	-	27	-	80	440	674	5.0
Shores township	6	-	-	-	6	-	-	-	6	100.0
Six Mile township	43	19	7	-	-	-	9	-	34	-
Walker township	89	39	19	-	25	-	3	10	76	3.4
Wallace township	113	47	38	-	15	-	-	14	99	4.4
Watalula township	190	42	80	-	45	-	-	30	160	-
Weaver township	77	49	14	-	-	-	-	26	51	-
White Oak township	2 178	1 206	847	-	47	14	254	734	1 190	4.7
Altus city (part)	41	18	23	-	-	-	-	24	17	41.5
Ozark city	1 447	970	442	-	6	-	224	547	676	5.2
Wiederkehr Village city (part)	16	6	10	-	-	-	-	7	9	12.5
White Rock township	39	-	22	-	6	-	2	16	21	5.1
Wittich township	268	158	70	-	24	-	8	124	136	5.6
Fulton County	4 810	102	1 496	32	999	6	245	1 507	3 058	4.3
Afton township	226	15	40	-	56	-	-	110	116	6.6
Benton township	1 055	44	439	-	143	-	96	373	586	4.6
Salem city	669	35	258	-	56	-	82	278	309	4.9
Big Creek township	159	12	10	-	50	-	12	37	110	-
Cleveland township	184	-	23	-	77	4	-	30	154	4.3
Fulton township	399	6	117	-	62	-	24	93	282	2.5
Viola town	164	6	31	-	16	-	20	47	97	1.2
Mammoth Spring township	939	19	228	19	210	2	91	321	527	6.7
Mammoth Spring city	511	17	116	19	71	2	58	223	230	5.3
Mount Calm township	65	4	31	4	-	-	-	14	51	13.8
Myatt township	67	-	15	-	7	-	-	32	35	-
Pleasant Ridge township	761	-	336	-	90	-	9	280	472	6.3
Ash Flat city (part)	-	-	-	-	-	-	-	-	-	(X)
Cherokee Village city (part)	347	-	224	-	9	-	-	135	212	6.1
South Fork township	219	-	32	9	57	-	6	51	162	-
Strawberry township	238	2	88	-	60	-	3	67	168	1.7
Horseshoe Bend city (part)	5	-	5	-	-	-	-	-	5	-
Union township	119	-	49	-	40	-	-	32	87	-
Vidette township	154	-	46	-	31	-	4	33	117	1.9
Washington township	143	-	26	-	67	-	-	17	126	-
Wilson township	82	-	16	-	49	-	-	17	65	-
Garland County	37 813	17 156	15 964	29	946	37	3 216	14 636	19 961	4.7
Hale township	6 661	534	4 556	14	344	22	189	2 412	4 060	1.8
Hot Springs Village CDP (part)	3 302	60	3 135	-	17	8	47	1 270	1 985	-
Mountain Pine city	303	221	58	6	6	-	43	142	118	10.2
Rockwell CDP (part)	27	-	27	-	-	-	-	18	9	-
Hot Springs township	18 330	12 696	5 116	8	95	7	2 606	8 206	7 518	6.0
Hot Springs city (part)	16 061	11 722	4 064	-	82	7	2 482	7 162	6 417	6.0
Lake Hamilton CDP (part)	48	7	41	-	-	-	-	28	20	14.6
Piney CDP (part)	22	5	17	-	-	-	-	12	10	-
Lake Hamilton township	6 909	2 572	3 379	-	215	8	204	2 103	4 602	3.2
Hot Springs city (part)	-	-	-	-	-	-	-	-	-	(X)
Lake Hamilton CDP (part)	693	432	232	-	7	-	10	325	358	7.4
Rockwell CDP (part)	1 237	783	422	-	29	-	27	371	839	2.0
Whittington township	5 913	1 354	2 913	7	292	-	217	1 915	3 781	5.8
Fountain Lake town	136	11	57	-	25	-	-	64	72	13.2
Hot Springs city (part)	-	-	-	-	-	-	-	-	-	(X)
Hot Springs Village CDP (part)	138	-	108	-	-	-	-	14	124	-
Lonsdale town	52	-	13	-	11	-	2	15	35	13.5
Piney CDP (part)	1 584	600	814	-	11	-	57	588	939	4.3
Grant County	6 241	3 078	1 865	2	455	12	285	1 838	4 118	6.3
Calvert township	487	134	178	-	46	-	22	125	340	6.8
Darysaw township	277	30	120	-	29	-	22	47	208	5.8
Davis township	105	39	32	-	19	-	-	26	79	18.1
Dekalb township	261	120	79	2	30	-	8	93	160	3.1
Tull town	154	104	38	2	6	-	8	63	83	5.2
Fenter township	321	182	70	-	34	-	18	81	222	3.1
Poyen town	98	90	8	-	-	-	5	29	64	6.1
Franklin township	127	53	5	-	12	-	12	38	77	4.7
Madison township	264	6	96	-	59	-	12	90	162	26.1
Merry Green township	2 484	1 593	683	-	71	7	90	821	1 573	4.0
Sheridan city	1 511	1 004	431	-	7	7	58	585	868	3.2
River township	457	322	100	-	15	-	23	167	267	5.0
Prattsville town	118	100	16	-	-	-	12	27	79	1.7
Simpson township	681	259	207	-	97	5	27	169	485	8.5
Tennessee township	296	168	63	-	14	-	37	83	176	8.1
Leola town	182	136	34	-	2	-	28	48	106	10.4
Washington township	481	172	232	-	29	-	14	98	369	5.8
Greene County	14 750	4 004	6 898	22	437	16	1 046	4 712	8 992	5.7
Blue Cane township	34	-	7	-	-	-	-	-	34	-
Breckenridge township	491	16	65	-	28	3	16	94	381	9.0
Lafe town	132	-	15	-	13	3	8	30	94	8.3
Bryan township	107	15	-	-	5	-	7	16	84	8.4
Cache township	458	93	115	-	40	-	33	84	341	6.3
Clark township	7 149	2 872	3 863	9	43	13	714	2 782	3 653	6.0
Paragould city (part)	6 908	2 856	3 810	9	36	13	706	2 711	3 491	5.9
Collier township	182	-	67	-	26	-	14	58	110	3.3
Paragould city (part)	30	-	18	-	6	-	6	-	24	-
Crowley township	157	6	10	-	26	-	-	13	144	1.3
Evening Shade township	24	-	6	-	-	-	2	3	19	-
Friendship township	318	2	81	-	13	-	15	98	205	11.6
Hays township	41	3	-	-	-	-	-	30	11	19.5
Hopewell township	125	26	18	-	10	-	12	36	77	14.4
Hurricane township	689	430	117	-	26	-	49	241	399	11.0
Marmaduke city	495	420	58	-	3	-	49	203	243	11.5

Table 21. **Fuels and Equipment Characteristics: 2000**—Con.

[Data based on a sample (except Tables 65-68). For information on confidentiality protection, coverage, sampling error, and nonsampling error, see Appendix G.
For location of definitions, see "How to Use This Census Report"]

State County County Subdivision Place	Occupied housing units	House heating fuel					Vehicles available			Percent no telephone service available
		Utility gas	Electricity	Fuel oil, kerosene, etc.	Coal or coke, wood, solar energy, or other fuel	None	None	1	2 or more	
Greene County—Con.										
Jones township	201	10	35	2	8	-	17	58	126	19.4
Delaplaine town	47	4	10	-	4	-	2	6	39	14.9
Lake township	112	-	10	-	15	-	8	13	91	5.4
Main Shore township	106	-	16	-	8	-	7	22	77	-
Poland township	431	-	135	-	62	-	41	31	359	1.9
Reynolds township	28	-	5	-	-	-	-	-	28	-
St. Francis township	361	61	219	-	-	-	23	62	276	-
Paragould city (part)	45	-	45	-	-	-	-	-	45	-
Salem township	321	7	96	-	50	-	16	119	186	9.3
Shady Grove township	80	-	30	-	16	-	-	14	66	-
Spring Grove township	2 219	434	1 558	9	9	-	52	688	1 479	2.0
Paragould city (part)	1 983	434	1 478	-	9	-	44	584	1 355	1.8
Sugar Creek township	222	17	67	-	11	-	7	52	163	2.7
Paragould city (part)	-	-	-	-	-	-	-	-	-	(X)
Union township	845	12	371	2	41	-	13	182	650	5.9
Oak Grove Heights town	258	3	120	2	4	-	4	68	186	5.8
Paragould city (part)	-	-	-	-	-	-	-	-	-	(X)
Walnut Corner township	49	-	7	-	-	-	-	16	33	-
Hempstead County	8 959	4 962	2 576	11	276	36	921	3 085	4 953	8.3
Bodcaw township	192	57	60	-	22	-	8	38	146	4.7
Patmos town	18	13	5	-	-	-	-	2	16	11.1
Bois d'Arc township	310	205	82	-	-	-	33	121	156	14.2
Fulton city	98	79	19	-	-	-	8	31	59	1.0
McNab town	12	8	4	-	-	-	-	5	7	16.7
De Roan township	5 255	3 627	1 360	5	48	34	650	1 989	2 616	7.3
Hope city	3 910	2 825	991	5	17	34	570	1 624	1 716	7.7
Perrytown city	117	71	44	-	-	-	6	38	73	6.8
Garland township	157	25	55	-	9	-	4	25	128	12.7
Mine Creek township	586	150	246	-	35	-	37	193	356	11.9
Ozan city (part)	9	-	3	-	-	-	4	-	5	22.2
Noland township	219	27	61	-	28	2	5	71	143	12.8
Emmet city (part)	15	9	4	-	2	-	-	7	8	-
Ozan township	573	161	187	2	22	-	55	199	319	11.0
Oakhaven city	24	20	4	-	-	-	-	7	17	-
Ozan city (part)	25	2	6	-	4	-	-	4	21	-
Washington city	81	39	26	-	3	-	14	40	27	14.8
Redland township	264	89	95	-	18	-	29	46	189	3.4
McCaskill city	29	22	5	-	-	-	2	4	23	-
Saline township	309	147	103	-	21	-	21	108	180	6.8
Springhill township	574	275	163	4	29	-	39	169	366	6.3
Wallaceburg township	340	140	87	-	36	-	20	75	245	11.8
Blevins city	121	88	21	-	-	-	9	35	77	14.9
Water Creek township	180	59	77	-	8	-	20	51	109	9.4
Hot Spring County	12 004	5 158	4 083	37	723	14	846	3 764	7 394	5.1
Antioch township	150	46	39	-	7	-	-	55	95	-
Big Creek township	147	12	68	-	34	-	9	23	115	4.1
Bismarck township	765	-	373	8	45	6	31	217	517	2.2
Brown Springs township	76	6	25	-	10	-	-	16	60	7.9
Butterfield township	575	213	201	-	44	-	4	176	395	6.3
Malvern city (part)	2	2	-	-	-	-	-	-	2	-
Rockport town (part)	111	62	36	-	2	-	-	34	77	-
Clear Creek township	158	10	58	8	24	-	12	50	96	1.9
De Roche township	486	26	224	-	85	-	33	100	353	4.9
Dover township	221	17	111	8	20	-	-	55	166	-
Fenter township	5 027	3 521	1 304	7	80	3	541	1 943	2 543	5.5
Malvern city (part)	3 776	2 863	849	-	24	3	463	1 571	1 742	6.2
Perla town	54	33	21	-	-	-	4	27	23	11.1
Rockport town (part)	210	163	40	-	2	-	11	55	144	4.8
Gifford township	513	155	238	-	12	-	21	131	361	9.6
Harrison township	91	-	36	-	10	-	2	11	78	-
Henderson township	325	53	99	-	90	-	4	116	205	8.6
Lone Hill township	269	6	100	6	52	-	17	90	162	8.2
Magnet township	892	402	358	-	51	-	31	219	642	2.7
Midway township	386	215	122	-	11	-	12	98	276	4.1
Montgomery township	428	-	202	-	31	-	28	88	312	10.5
Ouachita township	272	201	39	-	16	-	8	86	178	4.8
Donaldson town	129	109	16	-	-	-	2	56	71	3.9
Prairie township	393	207	100	-	23	-	33	97	263	2.8
Friendship town	80	50	22	-	-	-	3	18	59	2.5
Saline township	561	68	291	-	27	-	55	102	404	5.9
Valley township	269	-	95	-	51	5	5	91	173	1.9
Howard County	5 471	2 795	1 475	10	249	14	502	1 777	3 192	10.4
Blackland township	56	16	24	-	5	-	7	12	37	7.1
Blue Bayou township	46	-	18	-	4	-	4	14	28	-
Blue Ridge township	69	-	7	-	11	-	-	10	59	7.2
Brewer township	101	35	49	-	5	-	-	19	82	9.9
Buck Range township	77	10	27	4	27	-	2	28	47	27.3
Burg township	14	2	-	-	2	-	-	4	10	-
Center Point township	239	59	81	-	17	-	11	93	135	6.7
Clay township	78	-	16	-	13	-	6	14	58	23.1
County Line township	210	58	77	-	14	-	13	39	158	-
Dillard township	120	19	35	-	7	-	12	39	69	10.0
Duckett township	13	-	5	-	4	-	-	9	4	-
Franklin township	124	-	21	6	7	4	10	38	76	21.8
Holly Creek township	97	15	35	-	17	-	-	31	66	-
Madison township	662	397	139	-	19	7	43	196	423	11.5
Dierks city	461	353	85	-	9	2	27	157	277	10.8
Mineral Springs township	498	333	128	-	20	-	61	194	243	13.5
Mineral Springs city	459	321	113	-	14	-	59	188	212	14.6
Mountain township	142	5	56	-	15	-	10	47	85	10.6
Muddy Fork township	73	14	43	-	-	-	-	12	61	15.1
Nashville township	2 451	1 645	638	-	49	-	287	856	1 308	10.0
Nashville city	1 883	1 320	478	-	32	-	272	777	834	13.1
Saline township	47	5	16	-	6	-	-	6	41	12.8

Table 21. **Fuels and Equipment Characteristics: 2000**—Con.

[Data based on a sample (except Tables 65-68). For information on confidentiality protection, coverage, sampling error, and nonsampling error, see Appendix G.
For location of definitions, see "How to Use This Census Report"]

State County County Subdivision Place	Occupied housing units	House heating fuel					Vehicles available			Percent no telephone service available
		Utility gas	Electricity	Fuel oil, kerosene, etc.	Coal or coke, wood, solar energy, or other fuel	None	None	1	2 or more	
Howard County—Con.										
Saratoga township	107	66	19	-	2	-	9	47	51	-
Tollette township	141	114	19	-	3	3	25	50	66	15.6
Tollette town	141	114	19	-	3	3	25	50	66	15.6
Umpire township	106	2	22	-	2	-	2	19	85	12.3
Independence County	13 467	4 908	3 508	11	1 109	8	992	4 237	8 238	5.6
Ashley township	544	186	215	-	21	-	25	187	332	12.5
Barren township	476	103	97	1	40	-	8	117	351	1.3
Cave City city (part)	30	27	3	-	-	-	3	6	21	-
Big Bottom township	553	363	111	-	27	-	56	186	311	6.5
Newark city (part)	472	352	92	-	18	-	49	172	251	6.4
Black River township	104	-	33	-	29	-	7	32	65	4.8
Cushman township	375	6	90	-	53	-	31	85	259	5.9
Cushman town (part)	78	-	19	-	14	-	9	37	32	6.4
Departee township	94	-	3	-	23	-	10	24	60	21.3
Dota township	325	9	100	-	45	-	11	92	222	6.8
Fairview township	560	15	209	-	80	-	18	183	359	2.9
Pleasant Plains town	100	4	36	-	14	-	6	43	51	3.0
Gainsboro township	374	47	99	-	64	-	23	136	215	4.0
Greenbrier township	647	8	79	-	111	-	13	174	460	1.9
Hill township	130	-	12	-	39	8	7	44	79	17.7
Huff township	228	17	118	-	34	-	6	82	140	9.2
Jefferson township	106	-	15	-	10	-	6	21	79	-
Liberty township	272	7	67	-	75	-	5	94	173	4.8
Logan township	51	7	7	-	11	-	4	11	36	-
McHue township	1 512	739	357	-	41	-	115	447	950	6.4
Batesville city (part)	-	-	-	-	-	-	-	-	-	(X)
Magness township	180	72	53	-	9	-	13	62	105	8.3
Magness town	81	46	16	-	-	-	13	33	35	12.3
Marshell township	57	-	14	-	9	-	5	9	43	3.5
Moorefield township	914	342	344	2	51	-	17	239	658	2.5
Batesville city (part)	489	320	158	-	8	-	7	120	362	1.4
Moorefield town	71	4	30	-	3	-	4	22	45	7.0
Oil Trough township	285	99	70	-	19	-	6	115	164	9.5
Oil Trough town	94	65	12	-	9	-	3	40	51	2.1
Relief township	160	-	46	-	43	-	15	17	128	1.9
Rosie township	222	-	51	-	21	-	18	59	145	9.9
Ruddell township	3 927	2 641	977	-	40	-	499	1 448	1 980	4.6
Batesville city (part)	3 257	2 413	761	-	13	-	479	1 204	1 574	3.4
Salado township	347	63	56	8	31	-	8	95	244	4.6
Union township	158	8	36	-	33	-	4	62	92	5.7
Cushman town (part)	95	8	27	-	15	-	4	35	56	4.2
Washington township	359	8	70	-	107	-	21	74	264	7.2
White River township	345	153	124	-	20	-	28	99	218	7.2
Sulphur Rock town	176	119	45	-	8	-	20	58	98	7.4
Wycough township	162	15	55	-	23	-	13	43	106	14.2
Newark city (part)	16	6	8	-	-	-	-	2	14	-
Izard County	5 440	436	1 881	-	938	13	343	1 973	3 124	5.1
Athens township	69	-	25	-	11	-	7	17	45	17.4
Baker township	89	6	12	-	33	-	-	34	55	-
Horseshoe Bend city (part)	17	-	-	-	9	-	-	8	9	-
Oxford city (part)	2	-	-	-	-	-	-	-	2	-
Barren Fork township	214	6	56	-	25	3	15	56	143	2.3
Mount Pleasant town (part)	116	4	29	-	13	3	15	37	64	4.3
Big Spring township	77	1	15	-	21	-	2	9	66	2.6
Bryan township	178	-	20	-	81	-	-	41	137	5.6
Claiborne township	56	2	19	-	22	-	2	10	44	-
Calico Rock city (part)	-	-	-	-	-	-	-	-	-	(X)
Drytown township	136	-	21	-	43	-	4	40	92	2.9
Mount Pleasant town (part)	43	-	6	-	10	-	2	17	24	4.7
Franklin township	169	2	37	-	40	-	13	55	101	10.7
Franklin town (part)	81	2	12	-	21	-	9	34	38	11.1
Horseshoe Bend city (part)	3	-	3	-	-	-	-	-	3	-
Gid township	103	-	15	-	32	-	4	25	74	-
Guion township	64	-	9	-	16	-	9	17	38	10.9
Guion town	37	-	6	-	8	-	7	12	18	5.4
Guthrie township	67	-	24	-	13	-	2	16	49	4.5
Jefferson township	1 196	9	833	-	61	4	63	600	533	4.8
Franklin town (part)	-	-	-	-	-	-	-	-	-	(X)
Horseshoe Bend city (part)	1 112	9	814	-	42	4	63	563	486	5.1
Lacrosse township	88	-	22	-	6	-	2	21	65	6.8
Melbourne city (part)	2	-	2	-	-	-	2	-	-	-
Lafferty township	40	-	8	-	13	-	2	13	25	5.0
Lunenburg township	68	6	13	-	45	-	6	13	49	14.7
Mill Creek township	844	235	302	-	58	-	79	341	424	5.1
Melbourne city (part)	721	218	271	-	40	-	68	312	341	6.0
Mount Olive township	36	-	6	-	24	-	-	12	24	-
Newburg township	260	-	45	-	103	-	5	67	188	2.7
Oxford city (part)	6	-	-	-	2	-	-	2	4	-
New Hope township	363	11	52	-	63	-	27	123	213	6.6
Oxford city (part)	268	11	37	-	28	-	25	88	155	4.1
Pleasant Hill township	125	-	16	-	35	-	8	29	88	-
Sage township	97	1	14	-	20	-	14	21	62	2.1
Melbourne city (part)	10	-	3	-	5	-	-	-	10	-
Strawberry township	90	-	10	-	32	-	5	34	51	7.8
Union township	807	157	251	-	112	-	62	309	436	6.3
Calico Rock city (part)	440	117	153	-	32	-	44	193	203	7.3
Pineville town	100	21	8	-	16	-	8	28	64	8.0
Violet Hill township	140	-	38	-	24	-	12	26	102	-
White River township	64	-	18	-	5	6	-	44	20	7.8
Jackson County	6 971	3 831	1 624	11	233	18	659	2 668	3 644	10.2
Barren township	346	33	101	-	39	-	13	115	218	11.6
Bateman township	12	-	-	-	-	-	-	7	5	-
Newport city (part)	-	-	-	-	-	-	-	-	-	(X)
Bird township	943	670	136	-	28	-	71	314	558	6.3

Table 21. **Fuels and Equipment Characteristics: 2000**—Con.

[Data based on a sample (except Tables 65-68). For information on confidentiality protection, coverage, sampling error, and nonsampling error, see Appendix G.
For location of definitions, see "How to Use This Census Report"]

State County County Subdivision Place	Occupied housing units	House heating fuel					Vehicles available			Percent no telephone service available
		Utility gas	Electricity	Fuel oil, kerosene, etc.	Coal or coke, wood, solar energy, or other fuel	None	None	1	2 or more	
Jackson County—Con.										
Bird township—Con.										
Tuckerman city (part)	745	650	85	-	4	-	67	248	430	5.5
Breckenridge township	212	118	36	-	10	-	28	55	129	8.0
Tupelo town	80	60	17	-	3	-	10	26	44	6.3
Weldon town	40	30	10	-	-	-	7	11	22	7.5
Bryan township	36	12	-	-	7	-	-	24	12	-
Cache township	116	55	24	-	-	-	8	61	47	5.2
Cow Lake township	195	-	54	7	4	3	22	69	104	29.2
Beedeville town	44	-	11	-	-	3	6	9	29	18.2
Glaize township	331	11	117	-	32	6	32	148	151	26.9
Glass township	477	339	57	-	12	-	21	187	269	6.3
Swifton city	348	306	30	-	7	-	14	142	192	6.3
Grubbs township	276	171	38	-	16	-	30	99	147	9.8
Grubbs town	186	150	34	-	-	-	25	66	95	9.1
Jefferson township	469	132	170	-	24	5	22	159	288	10.4
Campbell Station town	104	-	73	-	2	5	6	27	71	15.4
Diaz city (part)	78	54	13	-	2	-	7	21	50	1.3
Jacksonport town	108	56	21	-	4	-	8	50	50	13.0
Tuckerman city (part)	22	4	18	-	-	-	-	13	9	-
Richwoods township	148	34	34	-	1	-	23	40	85	7.4
Amagon town	41	-	5	-	-	-	11	14	16	4.9
Union township	3 269	2 195	824	4	56	4	384	1 331	1 554	9.6
Diaz city (part)	377	132	210	-	6	4	21	135	221	9.0
Newport city (part)	2 632	1 946	574	-	34	-	358	1 094	1 180	9.2
Village township	141	61	33	-	4	-	5	59	77	7.1
Diaz city (part)	-	-	-	-	-	-	-	-	-	(X)
Newport city (part)	62	52	5	-	-	-	-	25	37	16.1
Jefferson County	30 555	17 466	10 647	19	519	41	3 412	11 614	15 529	5.3
Barraque township	836	381	301	-	7	-	35	244	557	1.3
Redfield city	453	282	138	-	5	-	30	159	264	0.9
Bogy township	60	38	14	-	-	-	9	15	36	-
Bolivar township	177	49	92	-	7	-	8	69	100	9.0
Dudley Lake township	222	137	52	-	7	-	30	112	80	24.8
Dunnington township	166	106	38	-	15	-	47	60	59	28.3
Wabbaseka city	105	93	12	-	-	-	22	43	40	6.7
Jefferson township	778	290	355	-	16	-	29	215	534	3.7
Melton township	348	21	128	-	17	-	23	95	230	-
Niven township	742	239	420	-	63	-	32	246	464	1.6
Old River township	48	-	7	-	-	-	7	20	21	-
Pastoria township	108	17	35	-	-	-	-	82	26	-
Plum Bayou township	666	359	190	-	10	-	155	183	328	13.1
Altheimer city	402	275	97	-	3	-	112	157	133	12.7
Sherrill town	57	52	3	-	-	-	10	11	36	19.3
Richland township	158	48	32	-	14	-	8	75	75	-
Roberts township	205	158	37	-	-	-	15	90	100	8.8
Humphrey city (part)	182	153	29	-	-	-	15	83	84	3.8
Spring township	1 094	239	614	-	78	7	51	245	798	5.0
Talladega township	527	-	336	-	40	-	15	168	344	2.8
Vaugine township	19 890	13 136	6 264	13	112	19	2 745	8 432	8 713	5.8
Pine Bluff city	19 790	13 105	6 221	13	105	19	2 745	8 421	8 624	5.8
Victoria township	121	84	6	6	-	-	7	21	93	-
Villemont township	33	-	-	-	-	-	4	7	22	-
Washington township	3 512	1 834	1 300	-	94	15	150	1 000	2 362	3.3
White Hall city	1 819	987	775	-	31	-	54	454	1 311	2.1
Whiteville township	864	330	426	-	39	-	42	235	587	0.7
Johnson County	8 738	3 081	3 909	16	905	62	655	2 947	5 136	6.8
Batson township	84	23	25	-	28	-	2	27	55	11.9
Dickerson-Hill township	55	-	8	-	32	-	-	18	37	7.3
Grant township	563	354	159	-	21	-	65	221	277	9.6
Coal Hill city	425	290	116	-	12	-	55	172	198	10.8
Hickey township	189	-	72	-	69	-	-	50	139	10.6
Horsehead township	262	13	124	-	44	2	18	63	181	9.5
Howell township	433	104	255	-	32	3	24	121	288	5.8
Knoxville city (part)	192	74	90	-	13	-	17	60	115	4.2
King township	375	83	176	-	67	-	26	105	244	6.7
Lee township	90	45	27	-	9	-	-	17	73	5.6
Low Gap township	43	12	4	-	16	2	-	8	35	-
McKennon township	317	78	185	8	39	-	8	109	200	4.4
Mulberry township	77	-	12	-	48	-	12	23	42	-
Perry township	314	12	166	-	84	-	6	113	195	3.8
Pittsburg township	600	230	219	3	87	10	27	184	389	10.7
Knoxville city (part)	3	-	2	-	1	-	-	-	3	-
Lamar city (part)	342	172	131	3	19	3	18	147	177	13.7
Prairie township	436	250	145	-	18	-	7	139	290	-
Clarksville city (part)	106	38	43	-	10	-	-	38	68	-
Red Lick township	484	17	311	-	52	7	44	104	336	3.9
Sherman township	127	2	20	-	64	-	8	43	76	11.0
Spadra township	3 771	1 602	1 831	-	150	30	375	1 472	1 924	6.9
Clarksville city (part)	2 839	1 486	1 234	-	58	30	309	1 187	1 343	7.5
Lamar city (part)	191	53	119	-	8	-	17	83	91	9.9
Stonewall township	150	40	72	5	25	8	-	30	120	3.3
Ward township	368	216	98	-	20	-	33	100	235	9.2
Hartman city	229	163	62	-	-	-	20	67	142	7.4
Lafayette County	3 434	1 878	966	6	121	7	447	1 254	1 733	9.8
Baker township	972	696	184	-	7	4	122	428	422	9.5
Stamps city (part)	824	665	121	-	-	4	111	373	340	11.2
French township	135	30	73	-	10	-	5	60	70	7.4
Hadley township	470	218	163	-	14	3	32	134	304	6.4
Buckner city	138	103	26	-	2	3	6	40	92	5.1
Stamps city (part)	-	-	-	-	-	-	-	-	-	(X)
La Grange township	202	73	46	-	12	-	23	68	111	5.9
Lewisville city (part)	45	26	11	-	-	-	13	13	19	8.9
Mars Hill township	58	16	11	-	6	-	-	12	46	13.8
Roane township	588	253	175	6	39	-	119	229	240	15.0

Table 21. **Fuels and Equipment Characteristics: 2000**—Con.

[Data based on a sample (except Tables 65-68). For information on confidentiality protection, coverage, sampling error, and nonsampling error, see Appendix G.
For location of definitions, see "How to Use This Census Report"]

State County County Subdivision Place	Occupied housing units	House heating fuel					Vehicles available			Percent no telephone service available
		Utility gas	Electricity	Fuel oil, kerosene, etc.	Coal or coke, wood, solar energy, or other fuel	None	None	1	2 or more	
Lafayette County—Con.										
Roane township—Con.										
Bradley city	227	147	69	-	2	-	69	101	57	22.9
Russell township	67	33	15	-	4	-	19	19	29	19.4
Steel township	639	424	180	-	17	-	104	230	305	8.6
Lewisville city (part)	470	346	112	-	4	-	54	178	238	7.7
Walker Creek township	303	135	119	-	12	-	23	74	206	9.2
Lawrence County	7 108	3 692	803	5	613	23	602	2 367	4 139	7.9
Annieville township	156	-	24	-	39	-	4	45	107	16.0
Ashland township	95	45	5	-	11	-	4	30	61	9.5
Minturn town	49	35	-	-	3	-	4	20	25	18.4
Black River township	212	3	38	-	39	-	20	50	142	8.5
Powhatan town	19	-	-	-	-	-	3	2	14	-
Black Rock township	496	208	42	-	61	-	19	184	293	9.7
Black Rock city (part)	281	184	32	-	22	-	16	113	152	8.9
Boas township	1 225	1 013	118	-	54	-	94	431	700	7.7
Hoxie city	1 121	987	104	-	19	-	92	427	602	8.4
Cache township	57	-	-	-	7	-	-	7	50	12.3
Campbell township	2 237	1 849	267	-	28	18	276	845	1 116	6.1
College City town	62	60	2	-	-	-	3	28	31	3.2
Walnut Ridge city	2 038	1 728	249	-	15	18	250	790	998	5.5
Dent township	423	231	75	-	36	-	55	111	257	8.5
Imboden town	305	221	34	-	12	-	51	99	155	8.2
Dowell township	156	13	21	-	4	-	-	27	129	2.6
Duty township	245	202	25	-	6	-	22	81	142	4.1
Black Rock city (part)	-	-	-	-	-	-	-	-	-	(X)
Portia town	216	187	20	-	3	-	22	75	119	4.6
Eaton township	103	5	6	-	46	-	-	34	69	3.9
Flat Creek township	52	-	8	-	7	-	-	5	47	19.2
Jesup township	61	-	9	-	7	-	-	18	43	9.8
Lawrence township	89	6	9	-	20	-	-	30	59	15.7
Marion township	141	72	20	-	13	-	12	66	63	6.4
Alicia town	52	48	2	-	2	-	4	24	24	17.3
Morgan township	244	3	23	-	67	4	24	69	151	9.8
Lynn town	142	3	13	-	27	4	22	51	69	9.9
Promised Land township	192	3	28	-	7	-	8	65	119	9.9
Sedgwick town	39	3	5	-	-	-	3	17	19	5.1
Reeds Creek township	358	8	41	2	58	1	10	97	251	9.2
Strawberry town	114	2	21	2	16	-	10	35	69	9.6
Richwoods township	61	20	5	-	4	-	-	19	42	-
Spring River township	157	-	9	-	38	-	14	60	83	10.2
Ravenden town (part)	17	-	-	-	6	-	-	6	11	-
Strawberry township	154	7	10	-	42	-	8	41	105	3.2
Smithville town	33	-	-	-	1	-	-	14	19	-
Thacker township	194	4	20	3	19	-	32	52	110	17.5
Ravenden town (part)	192	4	18	3	19	-	32	50	110	17.7
Lee County	4 182	2 006	1 117	10	126	-	746	1 512	1 924	9.1
Big Creek township	33	-	-	-	7	-	-	19	14	21.2
Council township	25	4	-	-	-	-	-	-	25	-
Fleener township	139	-	67	-	15	-	26	16	97	13.7
Hampton township	390	105	128	-	30	-	46	172	172	9.5
Moro town	110	75	26	-	2	-	8	40	62	6.4
Hardy township	-	-	-	-	-	-	-	-	-	(X)
Independence township	2 416	1 547	672	-	26	-	486	952	978	9.3
Marianna city	1 961	1 326	578	-	-	-	434	860	667	9.8
Oak Forest township	154	21	30	-	4	-	43	26	85	4.5
Richland township	329	133	47	10	23	-	55	109	165	9.1
LaGrange town	55	41	2	-	-	-	15	18	22	20.0
Rondo town	93	62	17	-	2	-	20	49	24	7.5
St. Francis township	106	54	13	-	-	-	9	30	67	17.0
Spring Creek township	257	60	65	-	-	-	42	105	110	7.0
Aubrey town	96	52	31	-	-	-	11	30	55	6.3
Texas township	184	19	58	-	17	-	12	59	113	4.9
Union township	149	63	37	-	4	-	27	24	98	6.7
Haynes town	71	48	12	-	2	-	19	18	34	7.0
Lincoln County	4 265	1 166	1 437	-	211	20	474	1 452	2 339	8.5
Auburn township	84	31	26	-	2	-	2	31	51	2.4
Bartholomew township	314	11	70	-	31	2	62	101	151	11.5
Cane Creek township	1 558	637	534	-	45	9	174	528	856	7.4
Star City city	878	550	232	-	10	9	138	311	429	7.5
Choctaw township	283	120	104	-	9	6	34	94	155	9.5
Grady city	191	94	72	-	9	-	25	64	102	7.9
Gould township	568	346	179	-	12	3	151	208	209	15.5
Gould city	497	336	144	-	9	3	148	186	163	16.9
Kimbrough township	38	-	5	-	5	-	2	19	17	2.6
Lone Pine township	296	-	121	-	14	-	6	116	174	12.2
Mill Creek township	108	6	42	-	21	-	11	48	49	5.6
Owen township	395	11	176	-	45	-	8	116	271	4.6
Smith township	143	-	31	-	12	-	7	33	103	9.1
Spring township	303	-	112	-	15	-	13	98	192	5.3
Wells Bayou township	175	4	37	-	-	-	4	60	111	3.4
Little River County	5 465	2 099	2 267	-	273	2	473	1 862	3 130	9.4
Arden township	147	54	50	-	-	-	10	35	102	4.1
Arkinda township	26	-	4	-	12	-	11	9	6	15.4
Burke township	127	-	63	-	25	-	3	41	83	8.7
Caney township	111	4	59	-	-	-	12	35	64	7.2
Cleveland township	358	144	172	-	12	-	8	90	260	10.3
Wilton town	157	89	62	-	4	-	7	55	95	15.9
Franklin township	479	10	253	-	57	-	11	177	291	9.6
Jackson township	776	385	273	-	41	2	71	277	428	5.5
Foreman city	489	329	139	-	8	2	60	199	230	7.8
Jeff Davis township	132	8	58	-	19	-	10	31	91	12.9
Jefferson township	2 191	1 234	844	-	14	-	282	815	1 094	11.1
Ashdown city	1 879	1 122	697	-	-	-	250	713	916	10.8

Table 21. **Fuels and Equipment Characteristics: 2000**—Con.

[Data based on a sample (except Tables 65-68). For information on confidentiality protection, coverage, sampling error, and nonsampling error, see Appendix G.
For location of definitions, see "How to Use This Census Report"]

State County County Subdivision Place	Occupied housing units	House heating fuel					Vehicles available			Percent no telephone service available
		Utility gas	Electricity	Fuel oil, kerosene, etc.	Coal or coke, wood, solar energy, or other fuel	None	None	1	2 or more	
Little River County—Con.										
Jewell township	90	-	51	-	13	-	-	21	69	10.0
Johnson township	287	90	107	-	31	-	25	111	151	14.6
Ogden town	91	36	30	-	15	-	5	26	60	13.2
Lick Creek township	148	20	82	-	-	-	-	52	96	6.8
Little River township	154	1	85	-	14	-	9	46	99	9.7
Winthrop city	66	-	34	-	8	-	5	27	34	15.2
Red River township	223	50	99	-	24	-	7	53	163	7.2
Richland township	24	3	18	-	-	-	-	17	7	12.5
Wallace township	192	96	49	-	11	-	14	52	126	2.6
Logan County	8 693	3 869	2 891	15	968	5	646	2 622	5 425	6.8
Barber township	120	6	69	-	23	-	6	10	104	14.2
Blue Mountain township	71	25	29	-	6	-	6	14	51	22.5
Blue Mountain town	46	21	18	-	2	-	6	14	26	21.7
Boone township	2 214	1 245	758	-	123	-	221	753	1 240	6.1
Booneville city	1 614	1 107	473	-	20	-	201	616	797	6.1
Cane Creek township	184	46	73	-	32	-	11	50	123	2.7
Cauthron township	104	12	22	-	30	-	-	41	63	5.8
Clark township	415	129	132	-	75	5	13	102	300	2.9
Paris city (part)	-	-	-	-	-	-	-	-	-	(X)
Subiaco town	152	93	37	-	6	-	4	37	111	3.3
Delaware township	286	6	145	-	36	-	21	76	189	24.8
Driggs township	198	27	80	-	48	-	8	38	152	1.5
Ellsworth township	267	55	74	-	84	-	11	58	198	2.2
Johnson township	84	16	16	-	26	-	-	6	78	14.3
Logan township	185	90	46	-	20	-	12	32	141	7.0
Scranton city (part)	-	-	-	-	-	-	-	-	-	(X)
Mountain township	39	-	15	-	15	-	-	5	34	-
Petit Jean township	138	-	38	-	59	-	7	87	44	10.1
Reveilee township	577	335	160	-	46	-	37	150	390	4.3
Magazine city	340	253	80	-	2	-	24	113	203	5.0
River township	239	126	72	-	7	-	14	58	167	7.1
Morrison Bluff town	31	18	10	-	3	-	4	11	16	6.5
Scranton city (part)	84	74	10	-	-	-	6	20	58	9.5
Roseville township	92	41	32	-	6	-	-	30	62	18.5
Shoal Creek township	296	16	192	-	66	-	8	63	225	5.7
Short Mountain township	2 116	1 392	542	9	94	-	226	740	1 150	6.5
Paris city (part)	1 531	1 151	339	-	9	-	191	563	777	4.6
Six Mile township	447	224	114	6	48	-	8	144	295	2.9
Caulksville town	97	74	16	-	4	-	-	19	78	5.2
Ratcliff city	82	51	22	-	4	-	8	29	45	9.8
Sugar Creek township	171	-	66	-	31	-	11	46	114	6.4
Tomlinson township	149	39	50	-	41	-	6	43	100	3.4
Washburn township	301	39	166	-	52	-	20	76	205	11.6
Lonoke County	19 262	7 452	9 004	97	721	19	1 151	5 291	12 820	5.4
Butler township	735	14	422	-	93	-	36	166	533	5.2
Carlisle township	1 117	630	373	-	31	-	77	399	641	9.1
Carlisle city	954	605	323	-	9	-	74	337	543	9.9
Caroline township	1 092	426	483	4	63	-	70	279	743	9.9
Austin city (part)	227	103	99	-	4	-	14	55	158	10.6
Cabot city (part)	-	-	-	-	-	-	-	-	-	(X)
Ward city (part)	184	128	50	-	2	-	22	56	106	10.3
Cleveland township	123	20	47	-	-	-	-	9	114	-
Crooked Creek township	288	120	72	-	27	-	31	87	170	10.8
Allport town	45	31	10	-	2	-	16	13	16	20.0
Humnoke city	112	78	20	-	12	-	11	33	68	8.9
Dortch township	43	27	7	-	-	-	6	13	24	20.9
Scott CDP (part)	11	11	-	-	-	-	6	5	-	-
Eagle township	343	26	245	-	31	-	24	63	256	5.0
Fletcher township	72	-	18	-	-	-	-	24	48	-
Furlow township	347	132	107	13	-	10	14	114	219	11.0
Goodrum township	794	144	413	-	63	-	38	185	571	3.8
Gray township	1 231	540	499	50	55	-	98	261	872	5.1
Gum Woods township	1 257	764	442	5	9	-	202	496	559	9.4
England city	1 184	745	408	5	9	-	189	476	519	10.0
Hamilton township	69	11	24	-	4	-	-	26	43	-
Indian Bayou township	123	64	38	-	-	-	17	28	78	12.2
Coy town	45	34	4	-	-	-	7	15	23	13.3
Isbell township	45	-	20	-	-	-	-	20	25	4.4
Lafayette township	120	85	26	-	2	-	9	26	85	10.0
Keo town	99	72	22	-	-	-	9	24	66	10.1
Lonoke township	1 883	1 146	583	-	7	8	154	608	1 121	4.8
Lonoke city	1 584	1 027	516	-	-	-	154	542	888	5.4
Magness township	709	2	442	9	69	1	16	215	478	3.7
Cabot city (part)	132	2	117	-	-	1	-	12	120	-
Oak Grove township	1 203	96	796	-	106	-	30	167	1 006	0.7
Cabot city (part)	54	36	9	-	-	-	-	-	54	-
Pettus township	55	33	14	-	-	-	-	6	49	10.9
Prairie township	142	7	99	8	28	-	-	22	120	4.2
Pulaski township	145	73	41	-	9	-	6	47	92	9.0
Richwoods township	75	39	14	-	-	-	9	30	36	-
Scott township	27	6	-	-	9	-	-	11	16	-
Totten township	131	10	81	-	33	-	17	27	87	15.3
Walls township	53	-	38	-	-	-	-	21	32	11.3
Ward township	1 134	445	553	-	15	-	52	355	727	5.9
Ward city (part)	756	428	298	-	7	-	46	269	441	6.3
Williams township	123	83	40	-	-	-	8	42	73	-
York township	5 783	2 509	3 067	8	67	-	237	1 544	4 002	3.7
Austin city (part)	5	5	-	-	-	-	-	-	5	-
Cabot city (part)	5 249	2 482	2 637	8	27	-	220	1 432	3 597	3.5
Madison County	5 463	1 224	806	7	1 502	7	390	1 396	3 677	8.2
Alabam township	420	74	47	7	129	-	21	81	318	7.1
Bohannon township	160	6	46	-	52	-	2	40	118	12.5
Boston township	100	2	5	-	56	-	14	16	70	8.0
Bowen township	157	4	31	-	50	-	-	46	111	7.0

Table 21. **Fuels and Equipment Characteristics: 2000**—Con.

[Data based on a sample (except Tables 65-68). For information on confidentiality protection, coverage, sampling error, and nonsampling error, see Appendix G.
For location of definitions, see "How to Use This Census Report"]

State County County Subdivision Place	Occupied housing units	House heating fuel					Vehicles available			Percent no telephone service available
		Utility gas	Electricity	Fuel oil, kerosene, etc.	Coal or coke, wood, solar energy, or other fuel	None	None	1	2 or more	
Madison County—Con.										
California township	411	-	37	-	158	-	36	92	283	19.0
Hilburn township	182	62	13	-	55	-	19	36	127	12.6
St. Paul town	66	45	4	-	7	-	2	14	50	10.6
Japton township	153	-	55	-	49	-	17	37	99	11.1
Kentucky township	92	-	12	-	50	-	4	25	63	13.0
Kings River township	279	2	24	-	123	-	17	83	179	6.1
Lamar township	312	-	86	-	76	-	19	55	238	5.4
Lincoln township	88	-	-	-	35	-	-	30	58	4.5
Marble township	128	31	2	-	24	-	4	13	111	3.9
Mill Creek township	235	35	32	-	90	-	14	56	165	17.4
Prairie township	507	76	98	-	123	-	24	109	374	2.8
Hindsville town	27	23	-	-	-	-	-	11	16	-
Purdy township	173	-	27	-	72	-	4	18	151	6.4
Richland township	179	-	34	-	53	-	21	52	106	7.8
Valley township	197	51	10	-	68	5	18	62	117	4.6
Venus township	75	-	12	-	48	-	-	25	50	26.7
War Eagle township	1 331	861	202	-	84	2	138	466	727	6.5
Huntsville city	755	603	138	-	6	-	102	305	348	5.4
Wharton Creek township	157	5	8	-	78	-	14	31	112	3.8
White River township	127	15	25	-	29	-	4	23	100	3.1
Marion County	6 776	1 051	2 351	18	1 250	9	368	2 201	4 207	5.9
Bearden township	41	-	16	-	7	-	-	15	26	-
Big Creek township	-	-	-	-	-	-	-	-	-	(X)
Big Springs township	103	-	27	-	26	-	5	47	51	19.4
Blythe township	303	10	53	3	119	-	23	81	199	12.5
Pyatt town	99	6	16	-	26	-	15	26	58	10.1
Buffalo township	39	-	25	-	-	-	7	7	25	17.9
Cedar Creek township	24	-	-	-	4	-	-	6	18	-
Crockett township	57	-	9	-	14	-	11	29	17	8.8
Crooked Creek township	232	-	109	-	14	-	-	50	182	3.0
De Soto township	122	-	24	-	27	-	-	34	88	11.5
Dodd City township	188	-	31	-	48	-	3	72	113	17.0
Franklin township	209	-	35	-	123	-	8	5	196	3.3
Hampton township	124	-	13	-	56	-	-	32	92	17.7
Independence township	82	4	8	-	32	-	4	29	49	12.2
James Creek township	1 377	17	934	-	190	3	43	567	767	5.5
Bull Shoals city	1 016	17	760	-	73	3	43	430	543	2.6
Jefferson township	14	-	-	-	7	-	-	14	-	-
Keesee township	101	-	21	-	4	-	4	36	61	-
Keeter township	79	-	29	-	15	-	-	15	64	-
Liberty township	60	4	19	-	23	-	-	13	47	8.3
North Fork township	338	8	123	-	55	-	17	87	234	-
North Joe Burleson township	65	4	8	-	18	-	4	19	42	-
Prairie township	134	9	24	-	31	-	-	39	95	6.0
South Joe Burleson township	50	-	11	-	13	-	10	3	37	-
Sugarloaf township	151	-	47	-	39	-	14	51	86	8.6
Summit township	615	280	109	-	80	-	35	199	381	5.7
Summit city	211	152	18	-	11	-	21	80	110	8.1
Yellville city (part)	136	93	30	-	-	-	5	53	78	-
Union township	666	274	155	8	100	6	47	231	388	6.8
Yellville city (part)	411	272	78	-	29	6	43	168	200	7.8
Water Creek township	312	-	56	-	111	-	31	67	214	1.3
White River township	1 290	441	465	7	94	-	102	453	735	4.2
Flippin city	585	368	173	-	15	-	77	274	234	4.3
Miller County	15 637	7 820	6 270	26	316	74	1 373	5 744	8 520	4.6
Beech township	1 181	296	611	2	80	3	55	373	753	7.6
Fouke town	287	161	109	-	7	-	31	93	163	8.4
Cleveland township	878	23	623	-	21	9	45	264	569	4.7
Cut Off township	54	2	12	-	6	-	-	29	25	3.7
Days Creek township	361	42	228	9	17	-	9	110	242	-
Garland township	12 322	7 272	4 450	13	115	62	1 193	4 658	6 471	4.4
Texarkana city (part)	10 500	6 690	3 524	7	47	56	1 091	3 988	5 421	4.2
Homan township	77	-	47	-	-	-	-	28	49	-
Texarkana city (part)	-	-	-	-	-	-	-	-	-	(X)
Red River township	155	93	41	-	7	-	23	70	62	13.5
Garland town	132	93	30	-	4	-	23	61	48	14.4
Sulphur township	609	92	258	2	70	-	48	212	349	5.3
Mississippi County	19 349	12 085	4 727	24	234	40	2 412	7 631	9 306	8.8
Big Lake township	1 626	1 150	194	-	40	-	130	680	816	12.2
Manila city	1 213	1 024	149	-	26	-	130	506	577	12.2
Bowen township	1 585	915	567	7	6	-	141	522	922	6.4
Gosnell city (part)	1 371	837	492	7	-	-	141	484	746	7.4
Burdette township	136	66	25	-	11	-	7	50	79	2.9
Burdette town	52	40	10	-	-	-	5	16	31	3.8
Canadian township	173	51	34	-	13	-	5	43	125	6.9
Carson township	130	49	52	2	7	3	14	51	65	2.3
Marie town	38	2	28	-	-	3	-	17	21	7.9
Chickasawba township	7 748	5 727	1 730	6	87	14	1 090	3 056	3 602	7.8
Blytheville city (part)	7 031	5 322	1 484	6	71	14	1 051	2 873	3 107	8.2
Gosnell city (part)	-	-	-	-	-	-	-	-	-	(X)
Clear Lake township	322	103	78	-	6	-	7	125	190	4.0
Blytheville city (part)	12	7	5	-	-	-	-	-	12	-
Dyess township	323	16	52	-	8	-	41	84	198	9.9
Dyess town	186	6	37	-	3	-	24	63	99	17.2
Fletcher township	557	412	91	-	6	-	123	213	221	18.0
Luxora town	481	383	79	-	-	-	123	190	168	20.4
Victoria town	21	19	-	-	-	-	-	8	13	9.5
Golden Lake township	425	229	169	-	2	2	71	139	215	7.3
Wilson town	371	209	155	-	2	2	71	126	174	7.8
Half Moon Lake township	233	45	49	-	4	-	6	56	171	3.9
Gosnell city (part)	-	-	-	-	-	-	-	-	-	(X)
Hector township	350	157	88	-	-	-	22	182	146	2.6
Dell town	121	102	17	-	-	-	9	54	58	1.7
Little River township	447	18	73	-	10	-	32	177	238	8.9

Table 21. **Fuels and Equipment Characteristics: 2000**—Con.

[Data based on a sample (except Tables 65-68). For information on confidentiality protection, coverage, sampling error, and nonsampling error, see Appendix G.
For location of definitions, see "How to Use This Census Report"]

State County County Subdivision Place	Occupied housing units	House heating fuel					Vehicles available			Percent no telephone service available
		Utility gas	Electricity	Fuel oil, kerosene, etc.	Coal or coke, wood, solar energy, or other fuel	None	None	1	2 or more	
Mississippi County—Con.										
Little River township—Con.										
Etowah town	135	5	14	-	-	-	3	68	64	20.0
McGavock township	270	186	52	-	-	-	41	111	118	17.4
Joiner city	201	158	25	-	-	-	22	91	88	22.4
Monroe township	3 601	2 047	1 256	-	16	16	520	1 654	1 427	9.2
Keiser city	302	-	162	-	4	-	30	113	159	3.6
Osceola city	3 171	2 014	1 053	-	12	16	482	1 505	1 184	9.8
Neal township	1 011	758	128	-	10	5	100	360	551	10.6
Leachville city	792	664	108	-	2	5	92	294	406	11.0
Scott township	225	140	43	5	-	-	40	75	110	17.3
Bassett town	77	61	16	-	-	-	14	28	35	15.6
Swayne township	30	-	6	4	-	-	-	12	18	-
Whitton township	157	16	40	-	8	-	22	41	94	12.7
Birdsong town	18	9	1	-	-	-	3	7	8	11.1
Monroe County	4 105	1 971	1 187	9	155	3	669	1 542	1 894	13.0
Brinkley township	1 682	967	570	6	31	-	320	635	727	17.4
Brinkley city (part)	1 529	958	509	6	20	-	311	596	622	18.6
Brown township	-	-	-	-	-	-	-	-	-	(X)
Cache township	923	591	239	-	27	3	163	349	411	12.4
Clarendon city	811	562	216	-	7	3	149	304	358	14.1
Cleburne township	54	4	3	-	10	-	18	9	27	33.3
Cypress Ridge township	136	6	34	-	16	-	6	45	85	11.8
Dixon township	119	31	28	3	9	-	10	49	60	9.2
Brinkley city (part)	-	-	-	-	-	-	-	-	-	(X)
Duncan township	450	264	123	-	-	-	109	196	145	9.8
Holly Grove city	306	197	98	-	-	-	88	140	78	12.4
Greenfield township	100	11	17	-	25	-	8	40	52	18.0
Fargo town	43	9	6	-	7	-	-	14	29	14.0
Hindman township	56	10	19	-	3	-	4	19	33	-
Jackson township	95	13	15	-	-	-	3	29	63	4.2
Keevil township	94	6	23	-	6	-	12	22	60	-
Montgomery-Smalley township	84	26	-	-	-	-	7	45	32	9.5
Pine Ridge township	43	18	4	-	4	-	-	14	29	-
Raymond township	33	4	7	-	8	-	4	11	18	-
Richland township	80	13	30	-	2	-	2	15	63	2.5
Brinkley city (part)	9	9	-	-	-	-	-	-	9	-
Roc Roe township	156	7	75	-	14	-	3	64	89	4.5
Roe town	52	2	12	-	3	-	-	20	32	-
Montgomery County	3 785	669	1 146	5	665	-	242	1 102	2 441	8.3
Big Fork township	81	-	23	-	21	-	-	37	44	-
Caddo township	156	39	46	-	15	-	7	31	118	14.1
Black Springs town	49	27	12	-	5	-	2	14	33	-
Caney township	233	35	89	-	34	-	17	40	176	-
Center township	407	11	199	-	59	-	19	105	283	7.6
Gap township	236	47	61	-	34	-	24	77	135	10.6
Laverna township	107	-	11	-	50	-	-	42	65	-
Mazarn township	77	-	32	-	23	-	-	13	64	7.8
Parks township	133	-	34	-	44	-	25	26	82	7.5
Pencil Bluff township	152	2	49	-	42	-	6	52	94	2.6
Polk township	326	11	49	-	80	-	16	64	246	6.4
Oden town	82	2	6	-	8	-	9	15	58	-
South Fork township	925	346	296	-	120	-	83	330	512	7.4
Mount Ida city	412	283	109	-	10	-	50	178	184	8.3
Sulphur township	174	-	56	-	20	-	3	58	113	8.6
Walnut township	230	25	65	-	34	-	-	65	165	19.1
Washita township	230	-	55	-	62	-	13	52	165	10.0
Womble township	318	153	81	5	27	-	29	110	179	14.8
Norman town	189	103	54	5	2	-	27	72	90	15.9
Nevada County	3 893	1 871	1 046	2	189	-	401	1 391	2 101	8.6
Alabama township	133	17	22	-	24	-	37	33	63	10.5
Albany township	227	36	91	-	14	-	4	90	133	3.1
Boughton township	168	22	87	-	21	-	-	38	130	8.9
Caney township	235	121	58	-	4	-	21	59	155	8.5
Cale town	29	27	-	-	-	-	-	4	25	-
Rosston town	93	53	25	-	-	-	9	28	56	10.8
Emmet township	259	169	69	-	2	-	23	99	137	9.7
Emmet city (part)	177	138	33	-	-	-	19	63	95	10.7
Georgia township	91	19	15	-	5	-	6	15	70	16.5
Jackson township	55	6	6	-	5	-	11	27	17	20.0
Leake township	56	-	12	-	3	-	6	20	30	12.5
Missouri township	1 865	1 248	456	2	36	-	232	737	896	8.1
Prescott city	1 408	1 075	296	-	27	-	215	532	661	9.2
Parker township	237	70	71	-	17	-	8	59	170	6.3
Bodcaw town	65	40	21	-	-	-	2	27	36	6.2
Redland township	175	12	87	-	26	-	6	71	98	3.4
Taylor township	285	130	47	-	11	-	36	110	139	10.5
Willisville town	79	55	10	-	2	-	7	20	52	2.5
Union township	107	21	25	-	21	-	11	33	63	15.9
Bluff City town	67	19	7	-	12	-	7	23	37	11.9
Reader town (part)	4	-	2	-	-	-	-	2	2	50.0
Newton County	3 500	62	755	10	1 319	-	315	1 094	2 091	7.0
Big Creek township	120	2	20	-	50	-	14	40	66	5.0
Boston township	45	-	7	-	34	-	8	15	22	8.9
Grove township	340	7	88	-	83	-	27	104	209	3.8
Western Grove town	172	4	55	-	22	-	18	64	90	5.8
Hasty township	109	4	33	-	46	-	5	40	64	-
Hickory Grove township	55	-	-	-	33	-	4	16	35	14.5
Hudson township	144	-	24	-	57	-	4	50	90	6.9
Jackson township	654	6	242	-	141	-	89	269	296	6.0
Jasper city	223	4	148	-	13	-	59	105	59	4.5
Jefferson township	126	-	24	-	60	-	15	41	70	9.5
Jones township	15	-	2	-	9	-	4	7	4	46.7
Kentucky township	30	2	2	-	20	-	2	8	20	13.3

Table 21. **Fuels and Equipment Characteristics: 2000**—Con.

[Data based on a sample (except Tables 65-68). For information on confidentiality protection, coverage, sampling error, and nonsampling error, see Appendix G.
For location of definitions, see "How to Use This Census Report"]

State County County Subdivision Place	Occupied housing units	House heating fuel					Vehicles available			Percent no telephone service available
		Utility gas	Electricity	Fuel oil, kerosene, etc.	Coal or coke, wood, solar energy, or other fuel	None	None	1	2 or more	
Newton County—Con.										
Lincoln township	109	-	23	-	38	-	11	40	58	6.4
Low Gap township	148	-	34	-	69	-	1	41	106	8.1
Marble Falls township	336	-	77	6	114	-	23	64	249	3.0
Murray township	82	2	5	-	49	-	14	19	49	13.4
Osage township	92	7	2	-	56	-	7	19	66	13.0
Pleasant Hill township	177	-	23	-	90	-	18	40	119	2.3
Plumlee township	130	4	42	-	36	-	16	40	74	13.1
Polk township	116	-	12	-	73	-	12	42	62	14.7
Ponca township	78	-	7	-	27	-	5	20	53	3.8
Prairie township	85	2	12	-	37	-	-	16	69	11.8
Richland township	127	-	33	2	52	-	4	58	65	5.5
Van Buren township	64	5	11	2	30	-	6	12	46	-
White township	318	21	32	-	115	-	26	93	199	10.1
Ouachita County	11 613	7 021	2 663	10	497	4	1 272	4 238	6 103	6.9
Bethesda township	79	12	4	-	3	-	13	24	42	26.6
Bradley township	791	531	188	-	30	2	24	264	503	7.3
East Camden town	351	187	158	-	3	-	14	136	201	9.7
Bragg township	173	9	60	-	14	-	12	45	116	-
Bridge Creek township	294	145	49	-	15	-	-	80	214	7.5
Carroll township	89	6	25	-	15	-	4	25	60	5.6
Cleveland township	134	41	41	-	16	-	-	57	77	1.5
Ecore Fabre township	4 307	3 148	1 044	-	64	-	778	1 748	1 781	8.4
Camden city (part)	3 793	2 767	955	-	39	-	739	1 568	1 486	9.2
Freeo township	191	11	49	-	13	2	18	82	91	6.8
Jefferson township	95	10	13	-	26	-	10	19	66	-
Lafayette township	2 553	1 813	515	-	77	-	159	883	1 511	2.8
Camden city (part)	1 616	1 257	303	-	23	-	79	591	946	1.8
Liberty township	46	-	7	-	11	-	-	32	14	15.2
Marion township	307	98	101	-	25	-	13	92	202	2.3
Red Hill township	387	125	78	5	22	-	36	190	161	8.8
Chidester city	148	105	15	-	3	-	12	84	52	7.4
Reader town (part)	20	-	2	5	11	-	2	4	14	10.0
River township	26	-	12	-	-	-	-	6	20	23.1
Smackover township	641	404	122	5	25	-	89	232	320	8.9
Stephens city	449	361	76	-	8	-	79	154	216	7.1
Union township	622	396	179	-	26	-	68	253	301	13.2
Bearden city	449	322	117	-	8	-	52	184	213	10.9
Valley township	512	119	60	-	84	-	35	101	376	4.1
Washington township	366	153	116	-	31	-	13	105	248	8.7
Louann town	75	56	19	-	-	-	6	35	34	12.0
Perry County	3 989	460	1 861	2	524	4	213	1 145	2 631	6.1
Aplin township	109	7	67	-	8	-	7	12	90	-
Casa township	224	-	97	-	42	2	9	56	159	5.4
Casa town	79	-	26	-	8	-	3	28	48	10.1
Cherry Hill township	119	-	57	-	47	-	7	8	104	6.7
Fourche Lafave township	664	292	290	2	28	-	58	234	372	6.2
Perryville city	563	278	241	2	19	-	45	210	308	5.9
Houston township	269	2	128	-	27	-	9	72	188	5.9
Houston town	77	-	33	-	6	-	-	25	52	2.6
Kenney township	49	12	17	-	13	-	-	12	37	-
Lake township	282	115	85	-	42	2	8	81	193	9.6
Perry town	129	95	29	-	-	-	6	42	81	9.3
Maumelle township	147	3	60	-	37	-	-	37	110	-
New Tennessee township	71	-	25	-	14	-	6	40	25	23.9
Perry township	340	4	155	-	31	-	19	79	242	3.2
Bigelow town	131	4	43	-	8	-	12	54	65	3.1
Fourche town	20	-	9	-	-	-	-	6	14	20.0
Petit Jean township	174	-	74	-	36	-	17	37	120	5.7
Adona town	78	-	28	-	15	-	6	17	55	-
Rankin township	548	12	257	-	63	-	26	239	283	6.8
Rose Creek township	99	-	32	-	24	-	9	20	70	2.0
Tyler township	109	-	34	-	55	-	-	8	101	7.3
Union township	331	-	199	-	29	-	17	113	201	8.2
Union Valley township	143	7	67	-	16	-	7	51	85	9.1
Wye township	311	6	217	-	12	-	14	46	251	5.1
Phillips County	9 711	6 226	1 757	24	192	20	2 031	3 732	3 948	8.9
Big Creek township	199	54	35	-	2	-	43	84	72	24.6
Cleburne township	280	154	47	-	11	-	33	72	175	5.0
Cleveland township	127	23	22	-	20	-	20	50	57	-
Cypress township	63	8	16	-	16	-	8	39	16	23.8
Hickory Ridge township	712	515	104	-	12	2	119	273	320	13.8
Marvell city	550	437	83	-	9	2	107	200	243	12.2
Hicksville township	117	64	11	-	8	-	8	47	62	9.4
Hornor township	4 036	2 882	828	2	39	18	861	1 621	1 554	7.8
Helena city (part)	50	38	12	-	-	-	11	14	25	10.0
West Helena city (part)	3 215	2 461	625	-	35	14	712	1 377	1 126	8.2
Lake township	27	4	2	2	-	-	-	6	21	3.7
Marion township	253	106	18	-	17	-	52	74	127	12.3
Mooney township	122	4	14	2	14	-	25	43	54	16.4
St. Francis township	2 312	1 783	342	12	17	-	632	876	804	7.6
Helena city (part)	2 242	1 753	339	12	17	-	626	839	777	7.8
West Helena city (part)	-	-	-	-	-	-	-	-	-	(X)
Spring Creek township	707	368	100	4	21	-	63	249	395	3.7
Lake View city (part)	2	-	-	-	-	-	2	-	-	-
Lexa city	130	113	9	-	-	-	18	44	68	1.5
Tappan township	756	261	218	2	15	-	167	298	291	15.1
Elaine city	333	150	123	2	-	-	90	128	115	19.2
Lake View city (part)	172	80	43	-	4	-	53	72	47	12.2
Pike County	4 504	1 591	1 259	-	466	13	319	1 404	2 781	8.4
Antoine township	281	13	98	-	20	4	15	84	182	13.5
Brewer township	85	12	44	-	12	-	-	35	50	16.5
Clark township	1 330	542	425	-	64	2	93	478	759	9.8
Glenwood city	696	415	237	-	12	2	69	276	351	10.9

Table 21. **Fuels and Equipment Characteristics: 2000**—Con.

[Data based on a sample (except Tables 65-68). For information on confidentiality protection, coverage, sampling error, and nonsampling error, see Appendix G.
For location of definitions, see "How to Use This Census Report"]

State County County Subdivision Place	Occupied housing units	House heating fuel					Vehicles available			Percent no telephone service available
		Utility gas	Electricity	Fuel oil, kerosene, etc.	Coal or coke, wood, solar energy, or other fuel	None	None	1	2 or more	
Pike County—Con.										
Eagle township	102	8	41	-	8	-	4	29	69	6.9
Missouri township	360	226	50	-	31	-	30	88	242	7.2
Delight city	134	101	23	-	8	-	16	34	84	5.2
Mountain township	91	10	16	-	30	-	8	4	79	9.9
Muddy Fork township	97	6	22	-	23	-	-	23	74	-
Pike City township	108	-	10	-	34	-	9	19	80	13.9
Saline township	188	9	90	-	52	4	5	66	117	6.9
Self Creek township	287	13	70	-	48	-	24	89	174	1.4
Daisy town	48	5	17	-	11	-	-	21	27	8.3
Thompson township	1 043	623	233	-	87	3	100	342	601	7.0
Murfreesboro city	729	547	160	-	4	-	78	285	366	7.1
White township	251	9	86	-	20	-	11	69	171	8.4
Wolf Creek township	281	120	74	-	37	-	20	78	183	10.0
Antoine town	73	57	10	-	5	-	5	23	45	9.6
Poinsett County	10 026	4 901	2 791	17	216	21	1 004	3 630	5 392	9.7
Bolivar township	1 665	717	499	5	14	-	176	570	919	10.6
Harrisburg city	851	501	305	-	-	-	107	365	379	8.3
Dobson township	86	17	10	-	14	-	8	21	57	9.3
Greenfield township	494	133	151	9	15	8	22	111	361	12.8
Greenwood township	1 086	741	174	-	22	2	132	467	487	10.7
Lepanto city	843	700	130	-	7	2	115	381	347	9.8
Little River township	1 673	828	530	3	38	7	242	649	782	7.7
Marked Tree city	1 129	727	367	3	5	-	210	482	437	9.1
Lunsford township	162	39	33	-	17	-	6	63	93	21.0
Owen township	311	74	52	-	12	-	29	102	180	10.0
Fisher town	109	9	16	-	11	-	16	30	63	15.6
Waldenburg town	34	34	-	-	-	-	7	15	12	11.8
Scott township	409	24	106	-	9	-	34	84	291	2.0
Tyronza township	469	242	152	-	-	4	30	182	257	3.0
Tyronza town	368	230	127	-	-	4	26	148	194	3.3
West Prairie township	386	231	91	-	8	-	24	111	251	2.8
Weiner city	306	201	73	-	8	-	19	88	199	2.9
Willis township	3 285	1 855	993	-	67	-	301	1 270	1 714	11.5
Trumann city	2 761	1 816	833	-	29	-	283	1 113	1 365	12.5
Polk County	8 047	2 267	2 533	28	1 145	-	513	2 734	4 800	7.2
Acorn township	564	114	131	-	75	-	24	171	369	2.1
Mena city (part)	32	28	-	-	4	-	-	21	11	-
Big Fork township	67	-	18	-	24	-	7	7	53	9.0
Cedar township	53	-	16	-	20	-	-	13	40	9.4
Center township	2 991	1 413	1 112	-	134	-	230	1 175	1 586	4.0
Mena city (part)	2 355	1 344	847	-	75	-	209	987	1 159	4.5
Cove township	564	175	142	2	92	-	32	171	361	13.1
Hatfield town	165	101	40	2	10	-	15	65	85	9.7
Eagle township	234	14	46	-	88	-	6	81	147	7.7
Faulkner township	-	-	-	-	-	-	-	-	-	(X)
Freedom township	176	-	78	-	17	-	-	56	120	2.8
Fulton township	257	-	79	7	65	-	8	87	162	2.7
Gap Springs township	45	-	11	5	15	-	-	9	36	20.0
Mill Creek township	61	-	9	-	10	-	5	29	27	31.1
Mountain township	259	10	73	-	81	-	-	82	177	6.9
Ouachita township	366	15	116	-	88	-	10	96	260	1.1
Ozark township	895	255	254	5	144	-	93	293	509	18.1
Grannis city	207	52	77	5	19	-	21	57	129	17.4
Wickes town	219	155	28	-	17	-	21	84	114	20.1
Potter township	692	67	244	9	139	-	21	174	497	4.9
Mena city (part)	26	-	16	-	10	-	-	5	21	-
Rich Mountain township	60	3	4	-	27	-	3	26	31	6.7
White township	763	201	200	-	126	-	74	264	425	10.5
Cove town	160	88	39	-	18	-	26	81	53	18.1
Vandervoort town	42	17	9	-	6	-	3	16	23	14.3
Pope County	20 701	8 665	9 236	25	1 312	48	1 098	6 568	13 035	4.4
Bayliss township	267	45	136	-	38	-	7	54	206	-
Burnett township	144	12	96	-	22	-	-	35	109	3.5
Center township	207	-	94	-	84	-	6	23	178	-
Clark township	1 135	338	591	-	105	-	58	245	832	3.7
London city	354	203	118	-	6	-	24	91	239	2.8
Convenience township	382	81	163	-	69	13	39	130	213	12.0
Dover township	2 036	592	1 056	9	153	-	78	470	1 488	3.2
Dover city	532	260	236	5	13	-	51	202	279	6.0
Freeman township	12	-	7	-	-	-	-	5	7	-
Galla township	1 268	463	635	7	50	-	54	456	758	6.5
Pottsville town	494	178	264	3	21	-	22	169	303	3.6
Russellville city (part)	154	113	41	-	-	-	-	104	50	20.8
Griffin township	331	5	129	2	83	-	16	117	198	9.7
Gum Log township	513	26	336	-	62	5	8	110	395	5.8
Illinois township	10 042	5 854	3 917	2	124	7	613	3 762	5 667	3.6
Russellville city (part)	9 117	5 442	3 510	-	77	7	586	3 402	5 129	3.3
Jackson township	450	222	146	-	49	-	17	87	346	4.9
Hector town	179	124	33	-	14	-	10	33	136	3.9
Liberty township	337	24	135	-	84	-	14	101	222	4.7
Martin township	566	37	288	5	118	-	24	155	387	12.5
Moreland township	231	39	114	-	47	-	12	78	141	8.7
Phoenix township	110	5	50	-	49	-	15	26	69	14.5
Smyrna township	58	-	7	-	34	-	6	19	33	3.4
Valley township	940	130	694	-	59	23	12	209	719	2.3
Wilson township	1 672	792	642	-	82	-	119	486	1 067	4.3
Atkins city	1 113	718	349	-	31	-	90	344	679	5.7
Prairie County	3 894	1 442	1 376	7	230	7	361	1 248	2 285	10.3
Belcher township	46	2	20	-	7	-	-	6	40	-
Bullard township	70	34	9	-	6	-	6	5	59	14.3
Calhoun township	153	-	54	-	7	-	-	71	82	6.5
Center township	192	-	74	-	52	-	7	7	178	9.9
Hazen city (part)	-	-	-	-	-	-	-	-	-	(X)

Table 21. **Fuels and Equipment Characteristics: 2000**—Con.

[Data based on a sample (except Tables 65-68). For information on confidentiality protection, coverage, sampling error, and nonsampling error, see Appendix G.
For location of definitions, see "How to Use This Census Report"]

State County County Subdivision Place	Occupied housing units	House heating fuel					Vehicles available			Percent no telephone service available
		Utility gas	Electricity	Fuel oil, kerosene, etc.	Coal or coke, wood, solar energy, or other fuel	None	None	1	2 or more	
Prairie County—Con.										
Des Arc township	123	7	68	-	-	-	-	34	89	5.7
Hazen township	828	383	345	2	35	-	60	296	472	4.0
Hazen city (part)	657	372	253	2	15	-	56	224	377	5.0
Hickory Plain township	225	13	92	-	23	-	-	72	153	2.2
Lower Surrounded Hill township	287	187	48	-	23	2	42	104	141	19.5
Fredonia (Biscoe) town	175	131	23	-	9	2	24	78	73	25.7
Roc Roe township	181	64	75	-	6	-	16	50	115	6.1
Ulm town	88	64	17	-	-	-	2	36	50	8.0
Tyler township	90	-	44	-	6	-	-	6	84	-
Union township	45	-	6	-	6	-	-	7	38	-
Upper Surrounded Hill township	35	-	11	-	4	-	-	12	23	11.4
Watensaw township	612	213	204	5	37	5	81	210	321	14.7
De Valls Bluff town	347	186	125	2	17	5	70	125	152	16.7
Hazen city (part)	-	-	-	-	-	-	-	-	-	(X)
White River township	1 007	539	326	-	18	-	149	368	490	15.5
Des Arc city	790	517	256	-	9	-	132	289	369	15.4
Pulaski County	147 942	97 808	45 276	67	1 001	444	12 440	58 700	76 802	3.0
Big Rock township	87 360	55 516	28 932	44	580	290	7 911	36 456	42 993	2.6
Alexander town (part)	78	47	24	2	-	-	7	42	29	16.7
Cammack Village city	389	335	44	-	-	-	-	200	189	-
College Station CDP	221	183	22	-	8	-	22	121	78	13.1
Hensley CDP	75	54	7	-	6	-	18	24	33	-
Little Rock city	77 427	50 745	25 515	17	176	269	7 318	33 185	36 924	2.4
Parkers-Iron Springs CDP	1 423	1 143	243	-	19	-	81	468	874	3.5
Sweet Home CDP	383	354	15	-	-	-	45	180	158	7.8
Woodson CDP	144	98	25	-	7	-	-	51	93	-
Wrightsville city	268	214	44	-	-	-	33	107	128	7.5
Hill township	60 582	42 292	16 344	23	421	154	4 529	22 244	33 809	3.5
Gibson CDP	1 675	1 393	220	-	12	-	12	383	1 280	1.5
Gravel Ridge CDP	1 276	924	330	-	-	-	25	459	792	2.0
Jacksonville city	10 838	6 138	4 512	-	55	35	694	4 188	5 956	5.3
McAlmont CDP	680	537	124	-	19	-	85	354	241	6.0
Maumelle city	4 065	2 847	1 177	-	-	24	142	1 141	2 782	0.1
North Little Rock city	25 519	20 132	4 911	-	75	87	2 918	10 347	12 254	3.9
Scott CDP (part)	29	29	-	-	-	-	-	13	16	-
Sherwood city	8 770	6 457	2 242	-	13	-	285	2 948	5 537	1.7
Randolph County	7 265	2 725	1 090	14	960	8	473	2 357	4 435	7.9
Baker township	25	6	-	-	11	-	-	-	25	-
Bristow township	108	-	6	-	12	-	12	18	78	3.7
Butler township	22	-	-	-	-	-	-	-	22	-
Columbia township	332	5	21	12	80	-	5	53	274	6.3
Current River township	198	109	24	-	16	-	22	61	115	10.6
Biggers town	142	106	19	-	6	-	19	40	83	10.6
Dalton township	109	-	16	-	23	-	-	24	85	4.6
Demun township	3 131	2 062	610	-	136	-	272	1 255	1 604	6.9
Pocahontas city	2 685	1 958	518	-	48	-	248	1 160	1 277	7.2
East Roanoke township	198	-	15	-	56	-	-	64	134	8.6
Eleven Point township	131	-	8	-	29	-	-	56	75	10.7
Foster township	227	7	68	-	42	-	-	56	171	4.0
Ingram township	122	-	17	-	45	-	-	24	98	-
Jackson township	102	-	14	-	34	-	9	32	61	8.8
Janes Creek township	295	-	19	-	74	-	2	99	194	18.0
Ravenden Springs town	64	-	4	-	9	-	2	39	23	25.0
Little Black township	256	20	35	-	67	-	20	52	184	0.8
O'Kean township	130	72	10	-	13	-	10	38	82	8.5
O'Kean town	87	63	6	-	4	-	10	24	53	6.9
Reyno township	230	166	24	-	15	2	20	70	140	22.6
Reyno town	198	164	18	-	5	2	18	58	122	21.2
Richardson township	298	4	44	2	41	-	41	113	144	6.0
Maynard town (part)	157	2	30	2	24	-	29	64	64	6.4
Running Lake township	50	-	-	-	20	-	-	24	26	22.0
Shiloh township	367	81	47	-	83	-	27	89	251	4.1
Siloam township	190	11	21	-	32	-	2	48	140	11.1
Maynard town (part)	16	-	2	-	4	-	-	4	12	-
Spring River township	110	32	4	-	20	-	10	32	68	17.3
Union township	63	-	19	-	14	-	4	19	40	7.9
Warm Springs township	71	-	4	-	3	-	-	17	54	5.6
Water Valley township	117	6	21	-	41	6	4	55	58	20.5
West Roanoke township	336	142	43	-	38	-	7	41	288	6.3
Wiley township	47	2	-	-	15	-	6	17	24	-
St. Francis County	10 043	4 412	3 406	7	214	12	1 617	3 826	4 600	8.4
Black Fish township	39	7	-	-	-	-	-	25	14	23.1
Franks township	351	39	116	-	11	-	28	95	228	5.1
Forrest City city (part)	-	-	-	-	-	-	-	-	-	(X)
Garland township	799	480	227	-	4	2	164	340	295	16.8
Hughes city	684	407	204	-	4	2	157	285	242	15.8
Goodwin township	207	36	56	-	12	-	15	60	132	11.1
Griggs township	332	12	68	-	29	2	47	121	164	9.3
Madison city (part)	-	-	-	-	-	-	-	-	-	(X)
Widener town	123	2	43	-	7	2	25	41	57	14.6
Heth township	284	8	49	-	6	6	35	83	166	6.0
Johnson township	710	144	338	-	14	-	40	185	485	5.8
L'Anguille township	290	8	103	-	24	-	28	150	112	8.6
Madison township	5 457	3 118	1 928	-	55	2	1 145	2 192	2 120	8.4
Forrest City city (part)	4 575	2 866	1 551	-	43	2	1 020	1 845	1 710	8.3
Madison city (part)	365	122	202	-	5	-	80	154	131	15.1
Prairie township	530	184	186	2	16	-	42	204	284	5.8
Palestine city	303	177	97	2	-	-	30	123	150	10.2
Telico township	865	267	290	5	36	-	52	324	489	5.7
Caldwell town	182	66	81	-	3	-	5	53	124	2.2
Colt city	169	106	44	3	-	-	11	72	86	1.8
Forrest City city (part)	-	-	-	-	-	-	-	-	-	(X)
Wheatley township	179	109	45	-	7	-	21	47	111	1.1
Wheatley city	150	104	32	-	7	-	21	42	87	1.3

Table 21. **Fuels and Equipment Characteristics: 2000**—Con.

[Data based on a sample (except Tables 65-68). For information on confidentiality protection, coverage, sampling error, and nonsampling error, see Appendix G.
For location of definitions, see "How to Use This Census Report"]

State County County Subdivision Place	Occupied housing units	House heating fuel					Vehicles available			Percent no telephone service available
		Utility gas	Electricity	Fuel oil, kerosene, etc.	Coal or coke, wood, solar energy, or other fuel	None	None	1	2 or more	
Saline County	31 778	17 635	10 587	13	912	19	1 318	9 052	21 408	3.3
Banner township	1 976	421	1 187	-	72	7	9	552	1 415	5.4
East End CDP (part)	1 766	411	1 083	-	63	7	9	472	1 285	5.5
Bauxite township	9 249	7 371	1 738	-	36	8	554	3 027	5 668	3.2
Bauxite town (part)	157	126	25	-	6	-	2	52	103	3.2
Benton city	8 702	7 048	1 554	-	23	8	523	2 849	5 330	3.3
Beaver township	1 007	162	452	-	121	-	45	284	678	1.6
Bryant township	3 193	2 373	767	-	21	-	135	966	2 092	2.9
Alexander town (part)	-	-	-	-	-	-	-	-	-	(X)
Bauxite town (part)	-	-	-	-	-	-	-	-	-	(X)
Bryant city (part)	2 676	2 012	621	-	11	-	116	773	1 787	1.4
Dyer township	346	-	203	-	11	-	2	101	243	5.8
Fairplay township	788	124	401	-	58	-	29	129	630	5.5
Haskell township	1 113	753	268	-	24	-	64	341	708	6.0
Haskell city	730	522	170	-	6	-	43	243	444	7.0
Holland township	233	-	115	-	50	-	6	74	153	10.7
Hurricane township	1 197	599	374	-	71	-	69	275	853	4.6
East End CDP (part)	106	54	40	-	-	-	16	14	76	10.4
Jefferson township	115	-	28	-	22	2	2	36	77	4.3
Kentucky township	265	-	150	-	21	2	-	91	174	1.9
Liberty township	278	8	155	-	42	-	17	59	202	9.4
Marble township	1 775	13	1 639	8	31	-	39	390	1 346	-
Hot Springs Village CDP (part)	866	-	822	8	-	-	31	213	622	-
Newcomb township	318	94	158	-	20	-	11	84	223	8.5
Otter township	3 292	1 908	981	-	70	-	123	959	2 210	2.6
Alexander town (part)	2	2	-	-	-	-	-	2	-	-
East End CDP (part)	184	-	124	-	-	-	-	70	114	-
Shannon Hills city	741	590	139	-	4	-	27	212	502	2.7
Owen township	2 725	1 612	850	-	40	-	94	702	1 929	1.9
Alexander town (part)	202	95	107	-	-	-	8	109	85	4.0
Bryant city (part)	1 003	868	132	-	-	-	25	204	774	0.9
Salem township	2 619	1 798	584	-	75	-	81	670	1 868	1.0
Salem CDP	1 069	906	136	-	16	-	30	246	793	0.6
Shaw township	417	259	99	-	27	-	2	73	342	7.4
Smith township	424	17	267	2	54	-	18	105	301	5.2
Traskwood township	272	123	68	3	26	-	11	79	182	9.6
Traskwood town	206	116	51	3	10	-	11	60	135	5.3
Union township	176	-	103	-	20	-	7	55	114	7.4
Scott County	4 323	1 197	1 486	5	810	19	320	1 453	2 550	9.0
Black Fork township	34	-	19	-	5	-	-	19	15	-
Blansett township	66	-	-	-	29	-	6	18	42	39.4
Brawley township	62	-	16	-	32	-	-	21	41	32.3
Cauthron township	43	-	17	-	12	-	-	14	29	16.3
Cedar township	35	-	25	-	-	-	-	10	25	14.3
Coal township	86	-	5	-	37	7	5	13	68	15.1
Denton township	153	-	79	-	41	-	-	48	105	7.8
Hickman township	1 994	984	700	5	179	6	198	816	980	8.4
Waldron city	1 431	907	468	5	28	6	180	675	576	7.3
Hon township	134	7	34	-	36	-	28	29	77	-
Hunt township	83	5	42	-	16	-	-	20	63	-
James township	21	-	-	-	13	-	-	15	6	-
Jones township	44	4	16	-	14	-	2	16	26	4.5
Keener township	79	-	24	-	27	-	-	34	45	6.3
La Fave township	39	-	2	-	21	-	-	-	39	10.3
Lafayette township	18	-	-	-	5	-	-	5	13	-
Lamb township	134	7	90	-	35	-	-	34	100	1.5
Lewis township	500	150	167	-	67	-	45	148	307	7.0
Mansfield city (part)	169	104	53	-	8	-	33	80	56	7.1
Little Texas township	11	-	5	-	4	-	-	7	4	18.2
Mill Creek township	152	5	66	-	21	6	14	30	108	11.8
Mountain township	190	-	84	-	31	-	11	63	116	5.8
Mount Pleasant township	190	23	49	-	80	-	-	38	152	12.1
Oliver township	26	-	7	-	7	-	-	6	20	26.9
Parks township	105	-	5	-	67	-	5	27	73	12.4
Tate township	37	-	5	-	19	-	-	7	30	18.9
Tomlinson township	87	12	29	-	12	-	6	15	66	9.2
Searcy County	3 523	47	734	6	1 042	6	279	1 076	2 168	8.2
Bear Creek No. 4 township	373	-	46	-	126	-	14	109	250	11.0
Marshall city (part)	-	-	-	-	-	-	-	-	-	(X)
Bear Creek No. 5 township	339	2	179	4	31	-	56	114	169	4.4
Marshall city (part)	335	2	177	4	31	-	56	112	167	4.5
Bear Creek No. 6 township	416	8	105	-	82	-	39	123	254	5.3
Marshall city (part)	256	6	60	-	31	-	29	94	133	3.5
Calf Creek township	152	-	9	-	58	-	6	66	80	11.8
Long Creek township	212	2	44	-	65	-	18	30	164	4.2
Big Flat town (part)	-	-	-	-	-	-	-	-	-	(X)
Mount Pleasant township	263	7	44	-	127	-	18	82	163	9.5
Oxley township	184	2	51	-	65	-	12	64	108	12.0
Prairie township	202	4	32	-	68	-	22	64	116	8.9
Pindall town	30	-	11	-	4	-	2	13	15	20.0
Red River township	125	-	23	-	50	-	-	35	90	4.8
Rock Creek township	208	6	18	-	73	-	12	53	143	8.2
St. Joe township	168	2	8	-	69	-	8	49	111	15.5
St. Joe town (part)	38	-	-	-	8	-	-	14	24	5.3
Shady Grove township	79	-	11	-	36	-	-	29	50	17.7
Spring township	174	2	33	-	47	-	10	59	105	1.1
Marshall city (part)	2	-	2	-	-	-	-	-	2	-
Tomahawk township	239	2	41	2	85	2	13	74	152	11.7
Gilbert town	22	2	6	-	3	-	-	10	12	9.1
St. Joe town (part)	10	-	2	-	8	-	-	-	10	-
Wileys Cove township	389	10	90	-	60	4	51	125	213	6.7
Leslie city	227	8	54	-	22	4	49	92	86	10.6
Sebastian County	45 300	27 227	16 160	14	526	44	3 752	16 431	25 117	4.6
Bass Little township	783	375	284	-	46	-	-	125	658	1.1
Greenwood city (part)	105	87	7	-	-	-	-	32	73	-

Table 21. **Fuels and Equipment Characteristics: 2000**—Con.

[Data based on a sample (except Tables 65-68). For information on confidentiality protection, coverage, sampling error, and nonsampling error, see Appendix G.
For location of definitions, see "How to Use This Census Report"]

State County County Subdivision Place	Occupied housing units	House heating fuel					Vehicles available			Percent no telephone service available
		Utility gas	Electricity	Fuel oil, kerosene, etc.	Coal or coke, wood, solar energy, or other fuel	None	None	1	2 or more	
Sebastian County—Con.										
Beverly township	204	143	29	-	15	-	16	48	140	-
Big Creek township	1 167	684	420	-	9	3	37	345	785	2.9
Lavaca city	682	378	270	-	6	3	24	241	417	3.8
Bloomer township	313	151	159	-	-	-	-	44	269	5.4
Center township	3 051	1 656	1 231	-	33	-	91	913	2 047	1.3
Greenwood city (part)	2 417	1 492	892	-	-	-	91	761	1 565	1.6
Cole township	683	346	203	-	55	-	16	214	453	5.7
Hackett city	275	217	51	-	-	-	8	97	170	6.9
Dayton township	232	23	139	-	12	-	3	44	185	-
Diamond township	472	255	156	3	21	-	13	141	318	5.7
Huntington city	258	189	54	3	5	-	11	81	166	7.4
Mansfield city (part)	3	-	3	-	-	-	-	-	3	-
Fort Chaffee UT	-	-	-	-	-	-	-	-	-	(X)
Barling city (part)	-	-	-	-	-	-	-	-	-	(X)
Fort Smith city (part)	-	-	-	-	-	-	-	-	-	(X)
Hartford township	478	268	124	6	24	-	9	154	315	5.6
Hartford city	298	231	53	-	2	-	5	117	176	4.4
Island township	119	25	52	-	18	-	-	-	119	-
Jim Fork township	313	164	87	-	13	-	29	68	216	7.7
Midland town	99	83	11	-	3	-	18	22	59	11.1
Lon Norris township	2 609	1 764	777	-	9	29	39	634	1 936	0.2
Fort Smith city (part)	2 396	1 613	715	-	9	29	23	565	1 808	0.2
Marion township	1 186	786	324	-	17	-	32	233	921	1.3
Bonanza town	192	155	26	-	2	-	4	45	143	6.3
Fort Smith city (part)	71	63	8	-	-	-	-	-	71	-
Mississippi township	395	40	147	-	60	-	18	114	263	4.6
Mont Sandels township	1 835	1 001	802	-	6	-	135	682	1 018	2.5
Barling city (part)	1 623	862	732	-	6	-	125	620	878	2.7
Central City town	212	139	70	-	-	-	10	62	140	0.9
Prairie township	301	40	205	-	9	-	13	67	221	5.0
Rogers township	366	164	140	5	37	-	22	118	226	10.4
Sugarloaf township	525	220	208	-	22	-	22	156	347	5.7
Mansfield city (part)	269	174	80	-	9	-	6	113	150	5.2
Upper township	29 884	19 000	10 519	-	72	12	3 257	12 258	14 369	5.7
Fort Smith city (part)	29 884	19 000	10 519	-	72	12	3 257	12 258	14 369	5.7
Washburn township	184	89	22	-	31	-	-	42	142	-
White Oak township	200	33	132	-	17	-	-	31	169	-
Sevier County	5 708	1 829	2 533	-	506	20	365	1 871	3 472	8.0
Bear Creek township	2 504	1 087	1 163	-	66	-	177	989	1 338	8.4
De Queen city (part)	1 846	961	783	-	22	-	155	786	905	7.4
Ben Lomond township	103	43	26	-	6	-	16	33	54	16.5
Ben Lomond town	55	39	8	-	4	-	8	14	33	10.9
Buckhorn township	31	-	22	-	9	-	-	13	18	-
Clear Creek township	1 138	238	512	-	141	3	72	337	729	7.7
Horatio city	373	204	143	-	10	-	33	152	188	11.8
Jefferson township	65	8	22	-	6	-	-	18	47	9.2
Mill Creek township	46	-	21	-	13	-	-	30	16	-
Mineral township	402	86	170	-	76	-	8	101	293	7.7
Gillham town	76	45	12	-	7	-	2	20	54	13.2
Monroe township	430	25	251	-	98	10	17	72	341	3.0
De Queen city (part)	74	12	62	-	-	-	12	16	46	-
Paraclifta township	150	67	45	-	22	4	6	45	99	5.3
Red Colony township	551	246	178	-	30	3	41	154	356	9.3
Lockesburg town	281	187	72	-	6	-	28	89	164	15.3
Saline township	119	17	52	-	21	-	13	26	80	4.2
Washington township	169	12	71	-	18	-	15	53	101	17.8
Sharp County	7 211	650	2 217	4	1 020	3	411	2 612	4 188	5.0
Big Creek township	136	3	7	-	26	-	14	35	87	13.2
Cave township	1 006	488	215	-	46	-	98	395	513	7.2
Cave City city (part)	741	460	180	-	17	-	73	324	344	8.2
Cherokee township	1 899	54	815	-	112	-	48	790	1 061	1.7
Cherokee Village city (part)	1 794	54	801	-	72	-	42	752	1 000	1.4
Highland city (part)	57	-	14	-	7	-	6	18	33	10.5
Davidson township	63	2	4	-	21	-	-	10	53	9.5
East Sullivan township	154	2	11	-	23	-	8	36	110	9.1
Hardy township	488	17	179	-	80	-	46	222	220	2.0
Hardy city	293	10	93	-	30	-	33	133	127	1.7
Highland city (part)	2	-	-	-	2	-	2	-	-	-
Highland township	393	8	130	1	56	-	18	123	252	1.5
Cherokee Village city (part)	-	-	-	-	-	-	-	-	-	(X)
Highland city (part)	338	8	110	1	45	-	16	98	224	1.2
Jackson township	147	2	17	-	39	-	15	45	87	12.9
Williford town	40	-	4	-	15	-	6	19	15	37.5
Lave Creek township	128	8	54	-	23	-	7	58	63	2.3
Lower North township	179	-	30	-	59	-	5	50	124	6.1
Morgan township	77	-	27	-	14	-	7	13	57	2.6
North Big Rock township	102	4	33	-	19	-	4	33	65	21.6
North Lebanon township	33	-	4	-	4	-	2	10	21	12.1
North Union township	74	2	5	-	32	-	7	16	51	4.1
Ozark township	323	8	124	-	29	-	17	138	168	2.5
Piney Fork township	404	12	105	3	52	-	28	111	265	11.1
Evening Shade town	214	6	63	-	22	-	26	57	131	8.4
Richwoods township	752	25	334	-	106	-	51	321	380	4.1
Ash Flat city (part)	444	5	229	-	39	-	39	232	173	4.3
Horseshoe Bend city (part)	-	-	-	-	-	-	-	-	-	(X)
Scott township	162	6	36	-	62	-	6	35	121	4.9
South Big Rock township	59	-	-	-	12	-	-	23	36	-
South Lebanon township	52	-	4	-	27	-	2	14	36	3.8
South Union township	156	4	22	-	51	-	2	39	115	7.1
Strawberry township	87	-	17	-	11	-	-	11	76	16.1
Upper North township	91	2	5	-	51	-	3	24	64	8.8
Washington township	81	-	6	-	27	-	2	21	58	11.1
West Sullivan township	165	3	33	-	38	3	21	39	105	3.6
Sidney town	71	3	8	-	12	-	6	29	36	5.6

Table 21. **Fuels and Equipment Characteristics: 2000**—Con.

[Data based on a sample (except Tables 65-68). For information on confidentiality protection, coverage, sampling error, and nonsampling error, see Appendix G.
For location of definitions, see "How to Use This Census Report"]

State County County Subdivision Place	Occupied housing units	House heating fuel					Vehicles available			Percent no telephone service available
		Utility gas	Electricity	Fuel oil, kerosene, etc.	Coal or coke, wood, solar energy, or other fuel	None	None	1	2 or more	
Stone County	4 768	379	895	23	1 197	2	387	1 500	2 881	3.6
Arbana township	240	18	31	-	71	-	17	95	128	3.3
Mountain View city (part)	15	8	-	-	-	-	-	-	15	-
Blue Mountain township	1 546	306	441	17	211	-	172	610	764	2.5
Mountain View city (part)	1 249	299	413	-	118	-	138	531	580	1.8
Bryan township	111	-	-	-	42	-	8	18	85	-
Farris township	140	5	4	4	42	-	12	51	77	2.9
Flag township	62	-	10	-	26	-	10	21	31	-
Franklin township	186	17	17	-	61	-	8	67	111	9.1
Harris township	494	8	136	-	132	-	33	125	336	1.2
Mountain View city (part)	-	-	-	-	-	-	-	-	-	(X)
Jones township	38	-	-	-	17	-	-	21	17	-
Liberty township	171	-	29	-	61	-	10	41	120	7.6
Locust Grove township	65	-	5	-	26	-	-	24	41	9.2
Marcella township	91	-	9	-	39	-	9	17	65	7.7
Northwest township	152	2	16	-	34	-	13	50	89	2.6
Fifty-Six city	68	-	4	-	6	-	6	23	39	2.9
Optimus township	95	-	5	-	29	-	-	15	80	11.6
Red River township	66	-	7	-	33	-	3	17	46	4.5
Red Stripe township	127	-	44	-	26	-	34	21	72	-
Richwoods township	166	5	14	-	68	-	5	42	119	1.8
Roasting Ear township	56	5	13	-	13	-	-	14	42	-
Smart township	69	-	4	-	9	-	7	20	42	2.9
Sylamore township	280	9	39	-	67	-	10	74	196	1.8
Timbo township	109	-	21	-	28	-	5	19	85	-
Turkey Creek township	139	-	21	-	36	-	9	40	90	7.9
Union township	247	4	29	2	97	2	22	74	151	6.1
Washington township	57	-	-	-	16	-	-	16	41	-
Wilson township	61	-	-	-	13	-	-	8	53	27.9
Union County	17 989	11 041	5 029	6	336	31	1 906	6 504	9 579	6.0
Boone township	206	73	51	-	10	2	15	67	124	2.4
Cornie township	160	67	34	-	5	-	8	42	110	3.1
El Dorado township	11 405	7 922	3 100	2	83	19	1 372	4 402	5 631	5.4
El Dorado city	8 703	6 412	2 118	-	33	19	1 279	3 604	3 820	6.2
Franklin township	920	527	250	-	23	-	54	292	574	4.0
Calion city	220	144	62	-	2	-	18	98	104	4.5
Garner township	180	29	53	4	18	-	12	43	125	13.9
Harrison township	303	7	113	-	40	-	24	92	187	8.9
Henderson township	344	211	89	-	7	-	30	124	190	9.3
Junction City city	259	192	58	-	3	-	30	95	134	10.0
Jackson township	300	61	132	-	6	-	29	94	177	8.3
Johnson township	572	89	238	-	46	-	36	169	367	8.2
Lapile township	1 061	660	244	-	27	2	133	399	529	12.3
Felsenthal town	71	-	39	-	7	-	4	22	45	5.6
Huttig city	284	234	43	-	-	2	38	87	159	12.3
Strong city	273	237	34	-	-	-	44	137	92	11.7
Norphlet township	669	419	196	-	9	-	18	190	461	1.9
Norphlet city	320	227	88	-	5	-	8	89	223	1.3
Smackover township	1 077	763	244	-	14	2	114	370	593	4.1
Smackover city	805	595	181	-	9	2	94	269	442	3.9
Tubal township	133	-	69	-	16	-	15	37	81	12.0
Van Buren township	200	69	78	-	6	-	5	52	143	4.0
Wesson township	184	73	42	-	18	6	16	49	119	15.8
Wilmington township	275	71	96	-	8	-	25	82	168	5.8
Van Buren County	6 825	1 153	2 294	6	1 075	5	450	2 375	4 000	5.5
Archey Valley township	76	-	8	-	30	-	5	25	46	6.6
Barnett township	272	82	92	-	41	-	26	76	170	10.3
Damascus town (part)	88	34	25	-	18	-	7	31	50	9.1
Bradley township	393	93	121	-	43	-	28	108	257	4.6
Cadron township	54	5	13	-	6	-	4	9	41	-
Cargile township	174	66	27	-	16	-	13	65	96	10.3
Choctaw township	532	139	175	-	44	5	47	157	328	7.3
Clinton city (part)	62	53	9	-	-	-	-	10	52	-
Craig township	266	2	78	-	74	-	21	92	153	4.9
Culpepper township	260	16	66	-	77	-	14	89	157	3.1
Davis township	351	68	108	-	37	-	21	72	258	14.8
Griggs township	1 544	645	412	-	121	-	124	580	840	4.1
Clinton city (part)	935	581	268	-	11	-	100	381	454	1.8
Hartsugg township	61	1	6	-	23	-	8	20	33	-
Holley township	167	-	25	-	53	-	-	69	98	7.8
Indian Rock township	822	8	635	-	25	-	20	359	443	1.3
Fairfield Bay city (part)	814	8	635	-	25	-	20	351	443	1.4
Liberty township	73	3	22	-	24	-	4	24	45	9.6
Linn Creek township	145	-	39	-	67	-	9	50	86	7.6
Mountain township	104	3	19	-	55	-	10	32	62	7.7
Red River township	448	7	158	-	26	-	36	176	236	8.0
Fairfield Bay city (part)	249	7	81	-	-	-	28	125	96	3.2
Union township	661	5	232	5	151	-	22	221	418	4.2
Fairfield Bay city (part)	87	-	64	-	-	-	4	17	66	-
Shirley town	141	-	44	-	29	-	4	44	93	1.4
Washington township	280	8	46	1	73	-	29	91	160	2.9
Wheeler township	142	2	12	-	89	-	9	60	73	5.6
Washington County	60 151	35 906	16 456	19	2 917	109	3 423	21 243	35 485	3.6
Boston township	137	4	18	-	57	-	4	30	103	7.3
Brush Creek township	877	52	364	-	148	-	23	226	628	3.4
Cane Hill township	497	59	104	3	130	-	27	132	338	3.0
Center township	1 220	738	261	-	96	-	36	283	901	2.0
Cove Creek township	245	3	68	3	101	-	4	65	176	2.0
Crawford township	321	13	63	2	76	-	12	70	239	6.2
Durham township	332	124	35	-	67	3	15	98	219	8.7
Dutch Mills township	137	-	18	-	53	-	7	33	97	3.6
Elkins township	496	409	51	-	31	-	32	97	367	2.0
Elkins city	496	409	51	-	31	-	32	97	367	2.0
Elm Springs township	684	452	140	-	44	-	25	158	501	2.0
Elm Springs city (part)	377	291	62	-	16	-	17	75	285	0.8

Table 21. **Fuels and Equipment Characteristics: 2000**—Con.

[Data based on a sample (except Tables 65-68). For information on confidentiality protection, coverage, sampling error, and nonsampling error, see Appendix G.
For location of definitions, see "How to Use This Census Report"]

State County County Subdivision Place	Occupied housing units	House heating fuel					Vehicles available			Percent no telephone service available
		Utility gas	Electricity	Fuel oil, kerosene, etc.	Coal or coke, wood, solar energy, or other fuel	None	None	1	2 or more	
Washington County—Con.										
Farmington township	1 376	1 024	309	3	18	-	34	429	913	1.8
Farmington city	1 376	1 024	309	3	18	-	34	429	913	1.8
Fayetteville township	23 666	14 895	8 342	-	150	77	1 618	10 077	11 971	3.5
Fayetteville city	23 666	14 895	8 342	-	150	77	1 618	10 077	11 971	3.5
Goshen township	613	52	232	-	128	-	16	164	433	2.3
Goshen town	279	35	129	-	38	-	6	61	212	0.7
Greenland township	811	399	175	-	78	-	35	189	587	4.6
Greenland city	345	280	45	-	14	-	17	99	229	2.6
Harmon township	485	333	66	-	45	-	16	96	373	2.5
Illinois township	232	9	13	-	64	-	6	57	169	5.6
Johnson township	1 196	918	239	-	10	-	23	344	829	3.2
Johnson city	911	700	191	-	10	-	18	277	616	2.9
Lees Creek township	220	4	72	-	82	-	8	44	168	7.3
Lincoln township	738	603	107	-	24	-	61	286	391	5.1
Lincoln city	738	603	107	-	24	-	61	286	391	5.1
Litteral township	573	39	243	-	88	-	12	190	371	5.1
Marrs Hill township	292	7	94	-	63	-	4	53	235	9.9
Morrow township	159	4	19	-	34	-	12	37	110	1.3
Prairie township	1 322	871	276	2	69	-	28	344	950	2.0
Prairie Grove township	1 479	941	243	-	96	-	69	466	944	1.9
Prairie Grove city	980	825	138	-	9	-	65	362	553	1.4
Price township	141	8	8	-	31	-	2	43	96	4.3
Reed township	158	8	29	-	46	-	6	29	123	7.6
Rheas Mill township	183	10	50	-	42	-	8	42	133	1.6
Richland township	358	48	73	-	93	1	10	84	264	3.6
Springdale township	16 574	12 292	3 659	-	193	20	1 087	5 780	9 707	3.9
Springdale city (part)	15 476	11 696	3 383	-	143	20	1 011	5 493	8 972	4.0
Starr Hill township	453	237	51	-	62	-	10	157	286	3.8
Tontitown township	480	354	79	-	15	-	17	127	336	2.1
Tontitown city	365	296	40	-	9	-	14	94	257	0.5
Valley township	507	20	147	3	145	-	13	85	409	6.5
Vineyard township	143	2	13	-	62	-	2	39	102	6.3
Wedington township	135	13	42	-	22	-	6	42	87	3.7
West Fork township	1 231	652	271	3	106	6	44	379	808	3.3
West Fork city	753	598	117	-	16	3	36	255	462	4.0
Wheeler township	524	201	188	-	30	-	9	132	383	3.8
White River township	312	25	86	-	83	-	24	98	190	2.6
Winslow township	543	19	132	-	178	2	40	173	330	12.3
Winslow city	161	1	39	-	30	-	5	56	100	7.5
Wyman township	301	64	76	-	57	-	18	65	218	1.0
White County	25 148	10 151	9 626	30	1 515	17	1 695	8 022	15 431	7.0
Albion township	113	20	43	-	18	-	6	39	68	5.3
Antioch township	219	9	134	-	20	-	18	47	154	-
Bald Knob township	1 757	800	555	4	103	-	146	617	994	9.4
Bald Knob city	1 261	785	388	-	26	-	126	439	696	9.5
Big Creek township	570	360	114	1	35	3	43	184	343	8.1
Pangburn city	290	221	60	-	1	3	36	116	138	9.0
Cadron township	151	4	67	-	27	-	12	49	90	16.6
Cane township	477	17	247	-	66	3	25	97	355	6.3
Chrisp township	262	2	168	-	4	-	10	58	194	3.8
Clay township	243	5	104	6	44	-	19	66	158	4.9
Cleveland township	52	-	9	-	9	-	8	8	36	17.3
Coffey township	275	2	71	-	20	-	15	54	206	3.3
Coldwell township	240	6	65	-	39	-	7	83	150	20.4
Crosby township	126	-	79	-	-	-	18	24	84	10.3
Cypert township	103	-	55	-	-	-	7	26	70	-
Denmark township	247	-	75	-	63	-	22	94	131	13.0
Des Arc township	310	8	156	-	38	-	13	41	256	4.5
Dogwood township	232	106	86	-	15	-	16	65	151	3.4
Griffithville town	109	92	12	-	-	-	16	37	56	7.3
El Paso township	262	-	169	-	-	-	8	69	185	11.1
Francure township	99	54	20	-	8	-	5	47	47	18.2
Georgetown town	55	43	8	-	4	-	5	31	19	14.5
Garner township	201	82	60	2	28	-	14	69	118	15.9
Garner town	107	78	18	2	3	-	10	42	55	17.8
Gravel Hill township	98	-	50	-	10	-	-	38	60	10.2
Gray township	7 623	4 302	2 870	-	169	-	504	2 634	4 485	4.3
Kensett city (part)	21	15	6	-	-	-	-	5	16	-
Searcy city (part)	6 102	3 749	2 199	-	77	-	488	2 326	3 288	4.0
Gum Springs township	1 221	562	583	-	33	7	77	366	778	4.7
Searcy city (part)	730	375	331	-	7	7	51	221	458	5.5
Guthrie township	369	15	180	-	42	-	16	116	237	8.9
Harrison township	2 127	691	844	-	149	2	143	656	1 328	6.8
Judsonia city (part)	714	501	169	-	14	2	72	278	364	10.4
Hartsell township	226	33	69	-	59	-	5	74	147	1.8
Higginson township	394	143	136	9	40	-	19	101	274	7.1
Higginson town	143	86	47	-	9	-	4	48	91	9.1
Searcy city (part)	-	-	-	-	-	-	-	-	-	(X)
Jackson township	149	-	57	-	42	-	4	36	109	9.4
Jefferson township	173	-	76	-	35	-	-	35	138	15.6
Joy township	167	-	68	-	6	-	12	42	113	3.6
Kensett township	873	541	260	2	29	-	112	362	399	13.2
Kensett city (part)	687	483	185	2	9	-	98	294	295	13.5
Searcy city (part)	-	-	-	-	-	-	-	-	-	(X)
Kentucky township	422	67	131	-	48	-	11	146	265	6.4
Rose Bud town	162	45	56	-	21	-	11	42	109	3.7
Liberty township	729	344	190	6	22	-	78	254	397	14.4
Bradford city	350	250	82	-	6	-	51	140	159	14.0
McRae township	514	264	175	-	29	2	34	188	292	12.1
McRae city	284	164	109	-	6	2	28	120	136	13.4
Marion township	156	75	58	-	10	-	5	43	108	3.2
Letona town	79	63	7	-	7	-	5	26	48	2.5
Marshall township	329	-	218	-	48	-	13	88	228	13.7
Mount Pisgah township	46	-	6	-	14	-	-	6	40	-
Red River township	191	79	69	-	18	-	8	70	113	11.0
Judsonia city (part)	-	-	-	-	-	-	-	-	-	(X)

Table 21. **Fuels and Equipment Characteristics: 2000**—Con.

[Data based on a sample (except Tables 65-68). For information on confidentiality protection, coverage, sampling error, and nonsampling error, see Appendix G.
For location of definitions, see "How to Use This Census Report"]

State County County Subdivision Place	Occupied housing units	House heating fuel					Vehicles available			Percent no telephone service available
		Utility gas	Electricity	Fuel oil, kerosene, etc.	Coal or coke, wood, solar energy, or other fuel	None	None	1	2 or more	
White County—Con.										
Red River township—Con.										
West Point town	64	43	18	-	3	-	5	20	39	14.1
Royal township	252	-	134	-	26	-	8	94	150	11.1
Russell township	244	84	101	-	12	-	25	84	135	6.6
Russell town	110	51	56	-	-	-	11	45	54	9.1
Union township	2 612	1 410	973	-	105	-	209	786	1 617	6.2
Beebe city	1 936	1 185	693	-	51	-	178	607	1 151	7.1
Velvet Ridge township	237	66	74	-	32	-	-	52	185	2.5
Walker township	57	-	27	-	-	-	-	14	43	-
Woodruff County	3 531	1 628	1 102	15	141	4	524	1 342	1 665	13.4
Augusta township	1 227	684	425	-	34	-	191	473	563	13.5
Augusta city	1 073	665	382	-	7	-	191	416	466	14.4
Patterson town (part)	-	-	-	-	-	-	-	-	-	(X)
Barnes township	72	12	24	-	8	-	13	15	44	-
McCrory city (part)	-	-	-	-	-	-	-	-	-	(X)
Cache township	56	-	27	-	5	-	2	14	40	10.7
Caney township	106	33	21	-	16	-	7	28	71	10.4
Hunter town	51	33	7	-	4	-	7	9	35	17.6
Cotton Plant township	484	269	114	2	24	2	132	179	173	24.0
Cotton Plant city	417	267	97	-	14	2	129	137	151	23.3
Dent township	125	40	43	-	-	-	9	16	100	-
De View township	1 108	572	351	3	19	2	139	449	520	9.4
McCrory city (part)	743	442	261	3	11	2	96	328	319	9.8
Patterson town (part)	198	121	31	-	-	-	33	77	88	11.1
Franks township	99	9	50	8	9	-	14	44	41	31.3
Freeman township	27	-	4	2	3	-	2	11	14	14.8
Garden township	26	-	2	-	6	-	-	24	2	46.2
Point township	58	-	7	-	-	-	-	16	42	-
Pumpkin Bend township	113	9	29	-	5	-	9	62	42	13.3
White River township	30	-	5	-	12	-	6	11	13	23.3
Yell County	7 922	2 583	3 381	3	730	34	558	2 616	4 748	6.5
Bluffton township	68	-	14	-	33	-	2	16	50	2.9
Briggsville township	66	-	23	-	8	-	6	23	37	3.0
Centerville township	403	66	155	-	52	-	7	118	278	6.9
Compton township	46	5	16	-	4	-	3	15	28	15.2
Crawford township	28	4	8	-	-	-	4	4	20	-
Danville township	871	413	363	3	42	3	84	341	446	6.8
Belleville city (part)	4	-	-	-	4	-	-	-	4	-
Corinth town (part)	24	11	9	-	4	-	7	4	13	8.3
Danville city (part)	705	376	297	-	13	-	77	294	334	6.7
Dardanelle township	2 671	1 087	1 338	-	85	25	212	914	1 545	6.0
Dardanelle city	1 601	1 055	492	-	22	9	192	602	807	6.4
Dutch Creek township	30	3	8	-	11	-	-	8	22	6.7
Ferguson township	501	140	177	-	65	2	31	117	353	6.8
Belleville city (part)	140	101	27	-	1	-	13	47	80	8.6
Corinth town (part)	-	-	-	-	-	-	-	-	-	(X)
Galla Rock township	117	8	55	-	37	-	-	35	82	6.8
Gilkey township	85	4	43	-	20	-	4	32	49	12.9
Danville city (part)	-	-	-	-	-	-	-	-	-	(X)
Gravelly Hill township	75	3	23	-	20	-	12	33	30	8.0
Herring township	77	12	25	-	9	-	9	12	56	5.2
Ions Creek township	36	-	9	-	11	-	4	11	21	-
Lamar township	516	193	217	-	19	2	41	183	292	7.0
Plainview city	289	177	97	-	10	2	23	105	161	8.7
Magazine township	447	-	270	-	45	-	17	139	291	4.7
Mason township	121	-	63	-	22	-	4	34	83	0.8
Mountain township	49	-	29	-	8	-	-	3	46	-
Prairie township	230	-	128	-	23	-	5	76	149	8.3
Richland township	106	4	41	-	27	-	5	34	67	-
Riley township	301	173	81	-	24	-	13	85	203	9.3
Havana city	143	108	27	-	8	-	13	45	85	9.8
Rover township	148	25	37	-	36	-	11	29	108	4.7
Sulphur Springs township	134	10	55	-	48	-	-	36	98	-
Ward township	673	409	170	-	41	2	79	268	326	10.1
Ola city	458	343	85	-	9	2	69	207	182	10.5
Waveland township	123	24	33	-	40	-	5	50	68	12.2

Table 22. **Fuels and Equipment Characteristics: 2000**

[Data based on a sample (except Tables 65-68). For information on confidentiality protection, coverage, sampling error, and nonsampling error, see Appendix G.
For location of definitions, see "How to Use This Census Report"]

State County Place	Occupied housing units	House heating fuel					Vehicles available			Percent no telephone service available
		Utility gas	Electricity	Fuel oil, kerosene, etc.	Coal or coke, wood, solar energy, or other fuel	None	None	1	2 or more	
The State	**1 042 696**	**506 400**	**340 734**	**1 206**	**51 512**	**1 908**	**84 225**	**363 481**	**594 990**	**5.4**
COUNTY										
Arkansas County	8 457	4 391	2 861	29	266	42	739	3 066	4 652	8.7
Ashley County	9 384	4 686	2 579	6	359	65	965	3 108	5 311	6.9
Baxter County	17 052	5 482	6 682	21	1 329	20	966	6 299	9 787	2.1
Benton County	58 212	30 257	16 571	45	2 605	65	2 513	18 026	37 673	4.0
Boone County	13 851	5 052	4 352	35	1 521	9	924	4 277	8 650	4.7
Bradley County	4 834	1 913	1 545	10	328	7	490	1 762	2 582	8.0
Calhoun County	2 317	784	516	12	225	-	232	744	1 341	3.8
Carroll County	10 189	3 566	2 857	10	1 123	25	624	3 298	6 267	6.6
Chicot County	5 205	2 189	1 604	22	98	6	1 061	1 768	2 376	10.6
Clark County	8 912	4 348	2 967	-	430	3	1 025	3 035	4 852	6.0
Clay County	7 417	3 566	1 159	9	458	13	663	2 581	4 173	7.6
Cleburne County	10 190	2 502	3 435	37	1 093	6	652	3 258	6 280	5.2
Cleveland County	3 273	720	1 073	9	318	4	238	958	2 077	7.0
Columbia County	9 981	5 639	2 743	8	294	38	1 150	3 398	5 433	8.3
Conway County	7 967	2 988	2 844	11	642	5	510	2 684	4 773	5.3
Craighead County	32 301	17 987	9 888	29	539	57	1 974	11 811	18 516	4.1
Crawford County	19 702	8 782	7 342	16	1 287	37	1 171	6 266	12 265	5.9
Crittenden County	18 471	9 981	6 518	14	186	25	2 600	7 208	8 663	6.8
Cross County	7 391	2 590	2 499	20	214	11	735	2 666	3 990	9.0
Dallas County	3 519	1 433	1 044	7	292	9	391	1 443	1 685	6.2
Desha County	5 922	2 806	1 975	3	107	14	1 080	2 115	2 727	12.0
Drew County	7 337	2 969	2 313	28	299	2	623	2 469	4 245	6.7
Faulkner County	31 882	13 542	14 439	44	1 106	36	1 842	10 162	19 878	4.2
Franklin County	6 882	3 391	2 481	2	457	29	497	2 181	4 204	5.0
Fulton County	4 810	102	1 496	32	999	6	245	1 507	3 058	4.3
Garland County	37 813	17 156	15 964	29	946	37	3 216	14 636	19 961	4.7
Grant County	6 241	3 078	1 865	2	455	12	285	1 838	4 118	6.3
Greene County	14 750	4 004	6 898	22	437	16	1 046	4 712	8 992	5.7
Hempstead County	8 959	4 962	2 576	11	276	36	921	3 085	4 953	8.3
Hot Spring County	12 004	5 158	4 083	37	723	14	846	3 764	7 394	5.1
Howard County	5 471	2 795	1 475	10	249	14	502	1 777	3 192	10.4
Independence County	13 467	4 908	3 508	11	1 109	8	992	4 237	8 238	5.6
Izard County	5 440	436	1 881	-	938	13	343	1 973	3 124	5.1
Jackson County	6 971	3 831	1 624	11	233	18	659	2 668	3 644	10.2
Jefferson County	30 555	17 466	10 647	19	519	41	3 412	11 614	15 529	5.3
Johnson County	8 738	3 081	3 909	16	905	62	655	2 947	5 136	6.8
Lafayette County	3 434	1 878	966	6	121	7	447	1 254	1 733	9.8
Lawrence County	7 108	3 692	803	5	613	23	602	2 367	4 139	7.9
Lee County	4 182	2 006	1 117	10	126	-	746	1 512	1 924	9.1
Lincoln County	4 265	1 166	1 437	-	211	20	474	1 452	2 339	8.5
Little River County	5 465	2 099	2 267	-	273	2	473	1 862	3 130	9.4
Logan County	8 693	3 869	2 891	15	968	5	646	2 622	5 425	6.8
Lonoke County	19 262	7 452	9 004	97	721	19	1 151	5 291	12 820	5.4
Madison County	5 463	1 224	806	7	1 502	7	390	1 396	3 677	8.2
Marion County	6 776	1 051	2 351	18	1 250	9	368	2 201	4 207	5.9
Miller County	15 637	7 820	6 270	26	316	74	1 373	5 744	8 520	4.6
Mississippi County	19 349	12 085	4 727	24	234	40	2 412	7 631	9 306	8.8
Monroe County	4 105	1 971	1 187	9	155	3	669	1 542	1 894	13.0
Montgomery County	3 785	669	1 146	5	665	-	242	1 102	2 441	8.3
Nevada County	3 893	1 871	1 046	2	189	-	401	1 391	2 101	8.6
Newton County	3 500	62	755	10	1 319	-	315	1 094	2 091	7.0
Ouachita County	11 613	7 021	2 663	10	497	4	1 272	4 238	6 103	6.9
Perry County	3 989	460	1 861	2	524	4	213	1 145	2 631	6.1
Phillips County	9 711	6 226	1 757	24	192	20	2 031	3 732	3 948	8.9
Pike County	4 504	1 591	1 259	-	466	13	319	1 404	2 781	8.4
Poinsett County	10 026	4 901	2 791	17	216	21	1 004	3 630	5 392	9.7
Polk County	8 047	2 267	2 533	28	1 145	-	513	2 734	4 800	7.2
Pope County	20 701	8 665	9 236	25	1 312	48	1 098	6 568	13 035	4.4
Prairie County	3 894	1 442	1 376	7	230	7	361	1 248	2 285	10.3
Pulaski County	147 942	97 808	45 276	67	1 001	444	12 440	58 700	76 802	3.0
Randolph County	7 265	2 725	1 090	14	960	8	473	2 357	4 435	7.9
St. Francis County	10 043	4 412	3 406	7	214	12	1 617	3 826	4 600	8.4
Saline County	31 778	17 635	10 587	13	912	19	1 318	9 052	21 408	3.3
Scott County	4 323	1 197	1 486	5	810	19	320	1 453	2 550	9.0
Searcy County	3 523	47	734	6	1 042	6	279	1 076	2 168	8.2
Sebastian County	45 300	27 227	16 160	14	526	44	3 752	16 431	25 117	4.6
Sevier County	5 708	1 829	2 533	-	506	20	365	1 871	3 472	8.0
Sharp County	7 211	650	2 217	4	1 020	3	411	2 612	4 188	5.0
Stone County	4 768	379	895	23	1 197	2	387	1 500	2 881	3.6
Union County	17 989	11 041	5 029	6	336	31	1 906	6 504	9 579	6.0
Van Buren County	6 825	1 153	2 294	6	1 075	5	450	2 375	4 000	5.5
Washington County	60 151	35 906	16 456	19	2 917	109	3 423	21 243	35 485	3.6
White County	25 148	10 151	9 626	30	1 515	17	1 695	8 022	15 431	7.0
Woodruff County	3 531	1 628	1 102	15	141	4	524	1 342	1 665	13.4
Yell County	7 922	2 583	3 381	3	730	34	558	2 616	4 748	6.5
PLACE										
Adona town, Perry County	78	-	28	-	15	-	6	17	55	-
Alexander town	282	144	131	2	-	-	15	153	114	7.4
Pulaski County (part)	78	47	24	2	-	-	7	42	29	16.7
Saline County (part)	204	97	107	-	-	-	8	111	85	3.9
Alicia town, Lawrence County	52	48	2	-	2	-	4	24	24	17.3
Allport town, Lonoke County	45	31	10	-	2	-	16	13	16	20.0
Alma city, Crawford County	1 544	799	723	-	8	-	74	689	781	6.8
Almyra town, Arkansas County	118	99	15	-	2	2	6	39	73	8.5

Table 22. **Fuels and Equipment Characteristics: 2000**—Con.

[Data based on a sample (except Tables 65-68). For information on confidentiality protection, coverage, sampling error, and nonsampling error, see Appendix G.
For location of definitions, see "How to Use This Census Report"]

State County Place	Occupied housing units	House heating fuel					Vehicles available			Percent no telephone service available
		Utility gas	Electricity	Fuel oil, kerosene, etc.	Coal or coke, wood, solar energy, or other fuel	None	None	1	2 or more	
PLACE—Con.										
Alpena town	146	118	20	-	-	-	17	57	72	13.0
Boone County (part)	120	99	16	-	-	-	17	50	53	12.5
Carroll County (part)	26	19	4	-	-	-	-	7	19	15.4
Altheimer city, Jefferson County	402	275	97	-	3	-	112	157	133	12.7
Altus city, Franklin County	317	171	138	-	4	-	35	126	156	7.9
Amagon town, Jackson County	41	-	5	-	-	-	11	14	16	4.9
Amity city, Clark County	305	207	68	-	13	-	24	117	164	6.9
Anthonyville town, Crittenden County	77	58	-	-	6	-	6	42	29	16.9
Antoine town, Pike County	73	57	10	-	5	-	5	23	45	9.6
Arkadelphia city, Clark County	3 832	2 447	1 306	-	38	-	613	1 455	1 764	3.7
Arkansas City city, Desha County	234	189	35	-	2	-	39	89	106	13.2
Ashdown city, Little River County	1 879	1 122	697	-	-	-	250	713	916	10.8
Ash Flat city	444	5	229	-	39	-	39	232	173	4.3
Fulton County (part)	-	-	-	-	-	-	-	-	-	(X)
Sharp County (part)	444	5	229	-	39	-	39	232	173	4.3
Atkins city, Pope County	1 113	718	349	-	31	-	90	344	679	5.7
Aubrey town, Lee County	96	52	31	-	-	-	11	30	55	6.3
Augusta city, Woodruff County	1 073	665	382	-	7	-	191	416	466	14.4
Austin city, Lonoke County	232	108	99	-	4	-	14	55	163	10.3
Avoca town, Benton County	150	119	18	-	4	-	5	42	103	4.7
Bald Knob city, White County	1 261	785	388	-	26	-	126	439	696	9.5
Banks town, Bradley County	53	-	10	-	4	-	4	9	40	5.7
Barling city, Sebastian County	1 623	862	732	-	6	-	125	620	878	2.7
Bassett town, Mississippi County	77	61	16	-	-	-	14	28	35	15.6
Batesville city, Independence County	3 746	2 733	919	-	21	-	486	1 324	1 936	3.2
Bauxite town, Saline County	157	126	25	-	6	-	2	52	103	3.2
Bay city, Craighead County	695	546	113	-	9	-	77	226	392	6.6
Bearden city, Ouachita County	449	322	117	-	8	-	52	184	213	10.9
Beaver town, Carroll County	38	-	18	-	-	-	2	10	26	-
Beebe city, White County	1 936	1 185	693	-	51	-	178	607	1 151	7.1
Beedeville town, Jackson County	44	-	11	-	-	3	6	9	29	18.2
Bella Vista CDP, Benton County	7 831	137	5 756	15	162	11	165	2 255	5 411	1.0
Bellefonte town, Boone County	159	116	41	-	2	-	7	80	72	4.4
Belleville city, Yell County	144	101	27	-	5	-	13	47	84	8.3
Ben Lomond town, Sevier County	55	39	8	-	4	-	8	14	33	10.9
Benton city, Saline County	8 702	7 048	1 554	-	23	8	523	2 849	5 330	3.3
Bentonville city, Benton County	7 480	5 639	1 647	-	53	7	383	2 643	4 454	3.9
Bergman town, Boone County	152	17	53	-	22	-	12	42	98	2.6
Berryville city, Carroll County	1 685	1 269	320	-	37	-	199	610	876	8.4
Bethel Heights town, Benton County	268	211	37	-	11	-	4	44	220	1.9
Bigelow town, Perry County	131	4	43	-	8	-	12	54	65	3.1
Big Flat town	49	2	8	-	11	-	9	20	20	4.1
Baxter County (part)	49	2	8	-	11	-	9	20	20	4.1
Searcy County (part)	-	-	-	-	-	-	-	-	-	(X)
Biggers town, Randolph County	142	106	19	-	6	-	19	40	83	10.6
Birdsong town, Mississippi County	18	9	1	-	-	-	3	7	8	11.1
Black Oak town, Craighead County	118	104	10	-	3	-	11	39	68	5.1
Black Rock city, Lawrence County	281	184	32	-	22	-	16	113	152	8.9
Black Springs town, Montgomery County	49	27	12	-	5	-	2	14	33	-
Blevins city, Hempstead County	121	88	21	-	-	-	9	35	77	14.9
Blue Eye town, Carroll County	16	3	2	-	4	-	-	3	13	12.5
Blue Mountain town, Logan County	46	21	18	-	2	-	6	14	26	21.7
Bluff City town, Nevada County	67	19	7	-	12	-	7	23	37	11.9
Blytheville city, Mississippi County	7 043	5 329	1 489	6	71	14	1 051	2 873	3 119	8.2
Bodcaw town, Nevada County	65	40	21	-	-	-	2	27	36	6.2
Bonanza town, Sebastian County	192	155	26	-	2	-	4	45	143	6.3
Bono city, Craighead County	566	349	199	-	5	-	37	200	329	3.9
Booneville city, Logan County	1 614	1 107	473	-	20	-	201	616	797	6.1
Bradford city, White County	350	250	82	-	6	-	51	140	159	14.0
Bradley city, Lafayette County	227	147	69	-	2	-	69	101	57	22.9
Branch city, Franklin County	155	95	48	-	4	-	11	51	93	7.1
Briarcliff town, Baxter County	102	2	52	2	10	-	2	58	42	8.8
Brinkley city, Monroe County	1 538	967	509	6	20	-	311	596	631	18.5
Brookland town, Craighead County	507	385	109	-	-	-	16	218	273	5.3
Bryant city, Saline County	3 679	2 880	753	-	11	-	141	977	2 561	1.3
Buckner city, Lafayette County	138	103	26	-	2	3	6	40	92	5.1
Bull Shoals city, Marion County	1 016	17	760	-	73	3	43	430	543	2.6
Burdette town, Mississippi County	52	40	10	-	-	-	5	16	31	3.8
Cabot city, Lonoke County	5 435	2 520	2 763	8	27	1	220	1 444	3 771	3.4
Caddo Valley town, Clark County	233	92	111	-	2	-	14	96	123	5.6
Caldwell town, St. Francis County	182	66	81	-	3	-	5	53	124	2.2
Cale town, Nevada County	29	27	-	-	-	-	-	4	25	-
Calico Rock city, Izard County	440	117	153	-	32	-	44	193	203	7.3
Calion city, Union County	220	144	62	-	2	-	18	98	104	4.5
Camden city, Ouachita County	5 409	4 024	1 258	-	62	-	818	2 159	2 432	7.0
Cammack Village city, Pulaski County	389	335	44	-	-	-	-	200	189	-
Campbell Station town, Jackson County	104	-	73	-	2	5	6	27	71	15.4
Caraway town, Craighead County	548	440	71	-	4	3	61	239	248	14.1
Carlisle city, Lonoke County	954	605	323	-	9	-	74	337	543	9.9
Carthage city, Dallas County	161	118	41	-	2	-	29	71	61	11.2
Casa town, Perry County	79	-	26	-	8	-	3	28	48	10.1
Cash town, Craighead County	122	110	8	-	2	-	2	52	68	9.8
Caulksville town, Logan County	97	74	16	-	4	-	-	19	78	5.2

Table 22. **Fuels and Equipment Characteristics: 2000**—Con.

[Data based on a sample (except Tables 65-68). For information on confidentiality protection, coverage, sampling error, and nonsampling error, see Appendix G.
For location of definitions, see "How to Use This Census Report"]

State County Place	Occupied housing units	House heating fuel					Vehicles available			Percent no telephone service available
		Utility gas	Electricity	Fuel oil, kerosene, etc.	Coal or coke, wood, solar energy, or other fuel	None	None	1	2 or more	
PLACE—Con.										
Cave City city	771	487	183	-	17	-	76	330	365	7.9
Independence County (part)	30	27	3	-	-	-	3	6	21	-
Sharp County (part)	741	460	180	-	17	-	73	324	344	8.2
Cave Springs city, Benton County	405	301	39	-	21	-	12	88	305	7.9
Cedarville city, Crawford County	412	113	174	-	38	-	19	123	270	4.1
Centerton city, Benton County	727	626	81	-	4	-	29	197	501	2.5
Central City town, Sebastian County	212	139	70	-	-	-	10	62	140	0.9
Charleston city, Franklin County	1 194	787	372	-	27	-	80	440	674	5.0
Cherokee Village city	2 141	54	1 025	-	81	-	42	887	1 212	2.2
Fulton County (part)	347	-	224	-	9	-	-	135	212	6.1
Sharp County (part)	1 794	54	801	-	72	-	42	752	1 000	1.4
Cherry Valley city, Cross County	274	8	145	-	13	4	21	118	135	10.9
Chester town, Crawford County	35	-	5	-	6	-	5	13	17	11.4
Chidester city, Ouachita County	148	105	15	-	3	-	12	84	52	7.4
Clarendon city, Monroe County	811	562	216	-	7	3	149	304	358	14.1
Clarksville city, Johnson County	2 945	1 524	1 277	-	68	30	309	1 225	1 411	7.2
Clinton city, Van Buren County	997	634	277	-	11	-	100	391	506	1.7
Coal Hill city, Johnson County	425	290	116	-	12	-	55	172	198	10.8
College City town, Lawrence County	62	60	2	-	-	-	3	28	31	3.2
College Station CDP, Pulaski County	221	183	22	-	8	-	22	121	78	13.1
Colt city, St. Francis County	169	106	44	3	-	-	11	72	86	1.8
Concord town, Cleburne County	103	6	13	-	21	-	10	18	75	5.8
Conway city, Faulkner County	16 057	9 903	5 939	9	44	19	1 118	5 762	9 177	3.2
Corinth town, Yell County	24	11	9	-	4	-	7	4	13	8.3
Corning city, Clay County	1 537	1 069	348	-	6	6	236	606	695	8.0
Cotter city, Baxter County	445	296	127	4	7	-	31	173	241	6.1
Cotton Plant city, Woodruff County	417	267	97	-	14	2	129	137	151	23.3
Cove town, Polk County	160	88	39	-	18	-	26	81	53	18.1
Coy town, Lonoke County	45	34	4	-	-	-	7	15	23	13.3
Crawfordsville town, Crittenden County	201	144	25	-	-	3	27	91	83	5.0
Crossett city, Ashley County	2 456	1 876	526	-	23	-	303	825	1 328	4.5
Cushman town, Independence County	173	8	46	-	29	-	13	72	88	5.2
Daisy town, Pike County	48	5	17	-	11	-	-	21	27	8.3
Damascus town	129	71	27	-	18	-	14	43	72	13.2
Faulkner County (part)	41	37	2	-	-	-	7	12	22	22.0
Van Buren County (part)	88	34	25	-	18	-	7	31	50	9.1
Danville city, Yell County	705	376	297	-	13	-	77	294	334	6.7
Dardanelle city, Yell County	1 601	1 055	492	-	22	9	192	602	807	6.4
Datto town, Clay County	43	40	-	-	-	-	3	15	25	4.7
Decatur city, Benton County	468	352	103	-	7	2	46	170	252	11.5
Delaplaine town, Greene County	47	4	10	-	4	-	2	6	39	14.9
Delight city, Pike County	134	101	23	-	8	-	16	34	84	5.2
Dell town, Mississippi County	121	102	17	-	-	-	9	54	58	1.7
Denning town, Franklin County	108	81	25	-	-	-	18	35	55	4.6
De Queen city, Sevier County	1 920	973	845	-	22	-	167	802	951	7.1
Dermott city, Chicot County	1 226	766	323	8	-	-	318	504	404	12.0
Des Arc city, Prairie County	790	517	256	-	9	-	132	289	369	15.4
De Valls Bluff town, Prairie County	347	186	125	2	17	5	70	125	152	16.7
De Witt city, Arkansas County	1 410	885	513	-	6	-	114	622	674	12.5
Diamond City city, Boone County	347	4	218	-	12	3	20	152	175	6.6
Diaz city, Jackson County	455	186	223	-	8	4	28	156	271	7.7
Dierks city, Howard County	461	353	85	-	9	2	27	157	277	10.8
Donaldson town, Hot Spring County	129	109	16	-	-	-	2	56	71	3.9
Dover city, Pope County	532	260	236	5	13	-	51	202	279	6.0
Dumas city, Desha County	1 979	1 032	868	-	7	5	478	607	894	10.8
Dyer town, Crawford County	242	151	75	-	-	-	26	84	132	15.3
Dyess town, Mississippi County	186	6	37	-	3	-	24	63	99	17.2
Earle city, Crittenden County	1 091	705	268	-	28	3	290	497	304	14.7
East Camden town, Ouachita County	351	187	158	-	3	-	14	136	201	9.7
East End CDP, Saline County	2 056	465	1 247	-	63	7	25	556	1 475	5.3
Edmondson town, Crittenden County	161	89	28	-	10	-	23	58	80	6.2
Egypt town, Craighead County	45	39	4	-	-	-	12	16	17	8.9
Elaine city, Phillips County	333	150	123	2	-	-	90	128	115	19.2
El Dorado city, Union County	8 703	6 412	2 118	-	33	19	1 279	3 604	3 820	6.2
Elkins city, Washington County	496	409	51	-	31	-	32	97	367	2.0
Elm Springs city	380	294	62	-	16	-	17	75	288	0.8
Benton County (part)	3	3	-	-	-	-	-	-	3	-
Washington County (part)	377	291	62	-	16	-	17	75	285	0.8
Emerson town, Columbia County	133	104	27	-	-	-	12	50	71	15.0
Emmet city	192	147	37	-	2	-	19	70	103	9.9
Hempstead County (part)	15	9	4	-	2	-	-	7	8	-
Nevada County (part)	177	138	33	-	-	-	19	63	95	10.7
England city, Lonoke County	1 184	745	408	5	9	-	189	476	519	10.0
Enola town, Faulkner County	82	49	22	-	6	-	4	19	59	4.9
Etowah town, Mississippi County	135	5	14	-	-	-	3	68	64	20.0
Eudora city, Chicot County	1 052	706	239	4	16	6	358	346	348	9.3
Eureka Springs city, Carroll County	1 123	848	214	-	21	4	66	574	483	2.9
Evening Shade town, Sharp County	214	6	63	-	22	-	26	57	131	8.4
Everton town, Boone County	74	2	12	2	11	-	-	29	45	8.1
Fairfield Bay city	1 229	27	827	-	29	-	56	525	648	1.5
Cleburne County (part)	79	12	47	-	4	-	4	32	43	-
Van Buren County (part)	1 150	15	780	-	25	-	52	493	605	1.7

Table 22. **Fuels and Equipment Characteristics: 2000**—Con.

[Data based on a sample (except Tables 65-68). For information on confidentiality protection, coverage, sampling error, and nonsampling error, see Appendix G.
For location of definitions, see "How to Use This Census Report"]

State County Place	Occupied housing units	House heating fuel					Vehicles available			Percent no telephone service available
		Utility gas	Electricity	Fuel oil, kerosene, etc.	Coal or coke, wood, solar energy, or other fuel	None	None	1	2 or more	
PLACE—Con.										
Fargo town, Monroe County	43	9	6	-	7	-	-	14	29	14.0
Farmington city, Washington County	1 376	1 024	309	3	18	-	34	429	913	1.8
Fayetteville city, Washington County	23 666	14 895	8 342	-	150	77	1 618	10 077	11 971	3.5
Felsenthal town, Union County	71	-	39	-	7	-	4	22	45	5.6
Fifty-Six city, Stone County	68	-	4	-	6	-	6	23	39	2.9
Fisher town, Poinsett County	109	9	16	-	11	-	16	30	63	15.6
Flippin city, Marion County	585	368	173	-	15	-	77	274	234	4.3
Fordyce city, Dallas County	1 719	1 110	507	-	52	9	235	809	675	6.1
Foreman city, Little River County	489	329	139	-	8	2	60	199	230	7.8
Forrest City city, St. Francis County	4 575	2 866	1 551	-	43	2	1 020	1 845	1 710	8.3
Fort Smith city, Sebastian County	32 351	20 676	11 242	-	81	41	3 280	12 823	16 248	5.3
Fouke town, Miller County	287	161	109	-	7	-	31	93	163	8.4
Fountain Hill town, Ashley County	59	-	9	-	-	-	14	19	26	11.9
Fountain Lake town, Garland County	136	11	57	-	25	-	-	64	72	13.2
Fourche town, Perry County	20	-	9	-	-	-	-	6	14	20.0
Franklin town, Izard County	81	2	12	-	21	-	9	34	38	11.1
Fredonia (Biscoe) town, Prairie County	175	131	23	-	9	2	24	78	73	25.7
Friendship town, Hot Spring County	80	50	22	-	-	-	3	18	59	2.5
Fulton city, Hempstead County	98	79	19	-	-	-	8	31	59	1.0
Garfield town, Benton County	174	3	36	-	25	3	3	48	123	6.9
Garland town, Miller County	132	93	30	-	4	-	23	61	48	14.4
Garner town, White County	107	78	18	2	3	-	10	42	55	17.8
Gassville city, Baxter County	651	504	109	-	12	-	42	268	341	3.1
Gateway town, Benton County	39	2	5	-	-	-	14	3	22	-
Gentry city, Benton County	831	650	163	-	11	-	53	349	429	5.2
Georgetown town, White County	55	43	8	-	4	-	5	31	19	14.5
Gibson CDP, Pulaski County	1 675	1 393	220	-	12	-	12	383	1 280	1.5
Gilbert town, Searcy County	22	2	6	-	3	-	-	10	12	9.1
Gillett city, Arkansas County	358	255	75	2	2	-	23	132	203	7.8
Gillham town, Sevier County	76	45	12	-	7	-	2	20	54	13.2
Gilmore town, Crittenden County	107	79	6	-	-	-	24	43	40	13.1
Glenwood city, Pike County	696	415	237	-	12	2	69	276	351	10.9
Goshen town, Washington County	279	35	129	-	38	-	6	61	212	0.7
Gosnell city, Mississippi County	1 371	837	492	7	-	-	141	484	746	7.4
Gould city, Lincoln County	497	336	144	-	9	3	148	186	163	16.9
Grady city, Lincoln County	191	94	72	-	9	-	25	64	102	7.9
Grannis city, Polk County	207	52	77	5	19	-	21	57	129	17.4
Gravel Ridge CDP, Pulaski County	1 276	924	330	-	-	-	25	459	792	2.0
Gravette city, Benton County	722	533	160	6	11	-	78	268	376	7.6
Greenbrier city, Faulkner County	1 181	380	682	-	47	-	42	382	757	1.9
Green Forest city, Carroll County	964	685	253	-	8	5	80	419	465	12.8
Greenland city, Washington County	345	280	45	-	14	-	17	99	229	2.6
Greenway town, Clay County	106	82	3	-	14	-	5	48	53	10.4
Greenwood city, Sebastian County	2 522	1 579	899	-	-	-	91	793	1 638	1.5
Greers Ferry city, Cleburne County	396	5	189	2	22	-	17	111	268	4.3
Griffithville town, White County	109	92	12	-	-	-	16	37	56	7.3
Grubbs town, Jackson County	186	150	34	-	-	-	25	66	95	9.1
Guion town, Izard County	37	-	6	-	8	-	7	12	18	5.4
Gum Springs town, Clark County	89	74	11	-	-	-	13	25	51	6.7
Gurdon city, Clark County	943	685	230	-	17	-	151	329	463	12.5
Guy town, Faulkner County	85	64	17	-	-	-	5	19	61	12.9
Hackett city, Sebastian County	275	217	51	-	-	-	8	97	170	6.9
Hamburg city, Ashley County	1 153	825	277	-	-	13	149	427	577	9.1
Hampton city, Calhoun County	617	483	123	-	11	-	77	240	300	2.3
Hardy city, Sharp County	293	10	93	-	30	-	33	133	127	1.7
Harrell city, Calhoun County	123	7	17	-	16	-	21	44	58	4.1
Harrisburg city, Poinsett County	851	501	305	-	-	-	107	365	379	8.3
Harrison city, Boone County	5 283	3 606	1 547	-	56	-	483	2 134	2 666	4.8
Hartford city, Sebastian County	298	231	53	-	2	-	5	117	176	4.4
Hartman city, Johnson County	229	163	62	-	-	-	20	67	142	7.4
Haskell city, Saline County	730	522	170	-	6	-	43	243	444	7.0
Hatfield town, Polk County	165	101	40	2	10	-	15	65	85	9.7
Havana city, Yell County	143	108	27	-	8	-	13	45	85	9.8
Haynes town, Lee County	71	48	12	-	2	-	19	18	34	7.0
Hazen city, Prairie County	657	372	253	2	15	-	56	224	377	5.0
Heber Springs city, Cleburne County	2 764	1 841	785	6	39	-	289	1 103	1 372	4.0
Hector town, Pope County	179	124	33	-	14	-	10	33	136	3.9
Helena city, Phillips County	2 292	1 791	351	12	17	-	637	853	802	7.8
Hensley CDP, Pulaski County	75	54	7	-	6	-	18	24	33	-
Hermitage town, Bradley County	262	5	181	-	7	1	64	115	83	13.7
Hickory Ridge city, Cross County	150	10	36	-	5	-	21	55	74	11.3
Higden town, Cleburne County	53	3	20	-	2	-	-	24	29	-
Higginson town, White County	143	86	47	-	9	-	4	48	91	9.1
Highfill town, Benton County	133	67	-	-	8	-	7	37	89	9.0
Highland city, Sharp County	397	8	124	1	54	-	24	116	257	2.5
Hindsville town, Madison County	27	23	-	-	-	-	-	11	16	-
Holland city, Faulkner County	210	2	137	-	15	-	11	61	138	8.1
Holly Grove city, Monroe County	306	197	98	-	-	-	88	140	78	12.4
Hope city, Hempstead County	3 910	2 825	991	5	17	34	570	1 624	1 716	7.7
Horatio city, Sevier County	373	204	143	-	10	-	33	152	188	11.8
Horseshoe Bend city	1 137	9	822	-	51	4	63	571	503	5.0
Fulton County (part)	5	-	5	-	-	-	-	-	5	-
Izard County (part)	1 132	9	817	-	51	4	63	571	498	5.0
Sharp County (part)	-	-	-	-	-	-	-	-	-	(X)
Horseshoe Lake town, Crittenden County	166	139	24	-	2	-	9	72	85	2.4
Hot Springs city, Garland County	16 061	11 722	4 064	-	82	7	2 482	7 162	6 417	6.0

Table 22. **Fuels and Equipment Characteristics: 2000**—Con.

[Data based on a sample (except Tables 65-68). For information on confidentiality protection, coverage, sampling error, and nonsampling error, see Appendix G.
For location of definitions, see "How to Use This Census Report"]

State County Place	Occupied housing units	House heating fuel					Vehicles available			Percent no telephone service available
		Utility gas	Electricity	Fuel oil, kerosene, etc.	Coal or coke, wood, solar energy, or other fuel	None	None	1	2 or more	
PLACE—Con.										
Hot Springs Village CDP	4 306	60	4 065	8	17	8	78	1 497	2 731	-
Garland County (part)	3 440	60	3 243	-	17	8	47	1 284	2 109	-
Saline County (part)	866	-	822	8	-	-	31	213	622	-
Houston town, Perry County	77	-	33	-	6	-	-	25	52	2.6
Hoxie city, Lawrence County	1 121	987	104	-	19	-	92	427	602	8.4
Hughes city, St. Francis County	684	407	204	-	4	2	157	285	242	15.8
Humnoke city, Lonoke County	112	78	20	-	12	-	11	33	68	8.9
Humphrey city	350	253	93	-	2	-	36	162	152	5.4
Arkansas County (part)	168	100	64	-	2	-	21	79	68	7.1
Jefferson County (part)	182	153	29	-	-	-	15	83	84	3.8
Hunter town, Woodruff County	51	33	7	-	4	-	7	9	35	17.6
Huntington city, Sebastian County	258	189	54	3	5	-	11	81	166	7.4
Huntsville city, Madison County	755	603	138	-	6	-	102	305	348	5.4
Huttig city, Union County	284	234	43	-	-	2	38	87	159	12.3
Imboden town, Lawrence County	305	221	34	-	12	-	51	99	155	8.2
Jacksonport town, Jackson County	108	56	21	-	4	-	8	50	50	13.0
Jacksonville city, Pulaski County	10 838	6 138	4 512	-	55	35	694	4 188	5 956	5.3
Jasper city, Newton County	223	4	148	-	13	-	59	105	59	4.5
Jennette town, Crittenden County	46	-	5	-	-	-	6	14	26	13.0
Jericho town, Crittenden County	62	32	-	-	5	-	10	34	18	14.5
Jerome city, Drew County	22	-	6	-	4	-	-	7	15	18.2
Johnson city, Washington County	911	700	191	-	10	-	18	277	616	2.9
Joiner city, Mississippi County	201	158	25	-	-	-	22	91	88	22.4
Jonesboro city, Craighead County	22 319	13 716	7 595	17	132	38	1 504	8 608	12 207	3.8
Judsonia city, White County	714	501	169	-	14	2	72	278	364	10.4
Junction City city, Union County	259	192	58	-	3	-	30	95	134	10.0
Keiser city, Mississippi County	302	-	162	-	4	-	30	113	159	3.6
Kensett city, White County	708	498	191	2	9	-	98	299	311	13.1
Keo town, Lonoke County	99	72	22	-	-	-	9	24	66	10.1
Kibler city, Crawford County	337	232	86	-	8	-	17	96	224	11.6
Kingsland city, Cleveland County	179	114	30	-	8	-	14	63	102	20.1
Knobel town, Clay County	137	7	3	-	16	-	18	53	66	14.6
Knoxville city, Johnson County	195	74	92	-	14	-	17	60	118	4.1
Lafe town, Greene County	132	-	15	-	13	3	8	30	94	8.3
LaGrange town, Lee County	55	41	2	-	-	-	15	18	22	20.0
Lake City town, Craighead County	730	541	167	-	2	3	53	262	415	4.9
Lake Hamilton CDP, Garland County	741	439	273	-	7	-	10	353	378	7.8
Lakeview city, Baxter County	368	11	258	-	23	-	10	158	200	3.0
Lake View city, Phillips County	174	80	43	-	4	-	55	72	47	12.1
Lake Village city, Chicot County	1 073	606	418	-	6	-	257	383	433	13.2
Lamar city, Johnson County	533	225	250	3	27	3	35	230	268	12.4
Lavaca city, Sebastian County	682	378	270	-	6	3	24	241	417	3.8
Leachville city, Mississippi County	792	664	108	-	2	5	92	294	406	11.0
Lead Hill town, Boone County	124	-	50	-	18	-	18	38	68	4.8
Leola town, Grant County	182	136	34	-	2	-	28	48	106	10.4
Lepanto city, Poinsett County	843	700	130	-	7	2	115	381	347	9.8
Leslie city, Searcy County	227	8	54	-	22	4	49	92	86	10.6
Letona town, White County	79	63	7	-	7	-	5	26	48	2.5
Lewisville city, Lafayette County	515	372	123	-	4	-	67	191	257	7.8
Lexa city, Phillips County	130	113	9	-	-	-	18	44	68	1.5
Lincoln city, Washington County	738	603	107	-	24	-	61	286	391	5.1
Little Flock city, Benton County	1 034	435	464	-	38	1	53	457	524	3.8
Little Rock city, Pulaski County	77 427	50 745	25 515	17	176	269	7 318	33 185	36 924	2.4
Lockesburg town, Sevier County	281	187	72	-	6	-	28	89	164	15.3
London city, Pope County	354	203	118	-	6	-	24	91	239	2.8
Lonoke city, Lonoke County	1 584	1 027	516	-	-	-	154	542	888	5.4
Lonsdale town, Garland County	52	-	13	-	11	-	2	15	35	13.5
Louann town, Ouachita County	75	56	19	-	-	-	6	35	34	12.0
Lowell city, Benton County	1 842	1 215	591	-	18	-	25	574	1 243	0.5
Luxora town, Mississippi County	481	383	79	-	-	-	123	190	168	20.4
Lynn town, Lawrence County	142	3	13	-	27	4	22	51	69	9.9
McAlmont CDP, Pulaski County	680	537	124	-	19	-	85	354	241	6.0
McCaskill city, Hempstead County	29	22	5	-	-	-	2	4	23	-
McCrory city, Woodruff County	743	442	261	3	11	2	96	328	319	9.8
McDougal town, Clay County	89	1	2	-	2	-	4	39	46	11.2
McGehee city, Desha County	1 847	1 179	538	-	5	6	348	732	767	12.5
McNab town, Hempstead County	12	8	4	-	-	-	-	5	7	16.7
McNeil city, Columbia County	238	189	39	-	-	2	29	91	118	18.9
McRae city, White County	284	164	109	-	6	2	28	120	136	13.4
Madison city, St. Francis County	365	122	202	-	5	-	80	154	131	15.1
Magazine city, Logan County	340	253	80	-	2	-	24	113	203	5.0
Magness town, Independence County	81	46	16	-	-	-	13	33	35	12.3
Magnolia city, Columbia County	4 178	3 111	989	-	17	15	590	1 642	1 946	8.2
Malvern city, Hot Spring County	3 778	2 865	849	-	24	3	463	1 571	1 744	6.2
Mammoth Spring city, Fulton County	511	17	116	19	71	2	58	223	230	5.3
Manila city, Mississippi County	1 213	1 024	149	-	26	-	130	506	577	12.2
Mansfield city	441	278	136	-	17	-	39	193	209	5.9
Scott County (part)	169	104	53	-	8	-	33	80	56	7.1
Sebastian County (part)	272	174	83	-	9	-	6	113	153	5.1
Marianna city, Lee County	1 961	1 326	578	-	-	-	434	860	667	9.8
Marie town, Mississippi County	38	2	28	-	-	3	-	17	21	7.9
Marion city, Crittenden County	3 244	1 278	1 900	-	-	8	119	1 140	1 985	3.5
Marked Tree city, Poinsett County	1 129	727	367	3	5	-	210	482	437	9.1
Marmaduke city, Greene County	495	420	58	-	3	-	49	203	243	11.5
Marshall city, Searcy County	593	8	239	4	62	-	85	206	302	4.0
Marvell city, Phillips County	550	437	83	-	9	2	107	200	243	12.2

Table 22. **Fuels and Equipment Characteristics: 2000**—Con.

[Data based on a sample (except Tables 65-68). For information on confidentiality protection, coverage, sampling error, and nonsampling error, see Appendix G.
For location of definitions, see "How to Use This Census Report"]

State County Place	Occupied housing units	House heating fuel					Vehicles available			Percent no telephone service available
		Utility gas	Electricity	Fuel oil, kerosene, etc.	Coal or coke, wood, solar energy, or other fuel	None	None	1	2 or more	
PLACE—Con.										
Maumelle city, Pulaski County	4 065	2 847	1 177	-	-	24	142	1 141	2 782	0.1
Mayflower city, Faulkner County	770	533	178	-	17	-	38	265	467	4.0
Maynard town, Randolph County	173	2	32	2	28	-	29	68	76	5.8
Melbourne city, Izard County	733	218	276	-	45	-	70	312	351	5.9
Mena city, Polk County	2 413	1 372	863	-	89	-	209	1 013	1 191	4.4
Menifee town, Conway County	134	76	36	-	6	-	14	61	59	3.0
Midland town, Sebastian County	99	83	11	-	3	-	18	22	59	11.1
Mineral Springs city, Howard County	459	321	113	-	14	-	59	188	212	14.6
Minturn town, Lawrence County	49	35	-	-	3	-	4	20	25	18.4
Mitchellville city, Desha County	176	130	39	-	2	-	35	72	69	13.1
Monette city, Craighead County	529	437	77	-	-	-	69	235	225	7.0
Monticello city, Drew County	3 528	2 180	1 238	-	35	-	301	1 385	1 842	5.8
Montrose city, Ashley County	187	148	37	-	-	-	28	88	71	18.2
Moorefield town, Independence County	71	4	30	-	3	-	4	22	45	7.0
Moro town, Lee County	110	75	26	-	2	-	8	40	62	6.4
Morrilton city, Conway County	2 620	1 817	726	-	41	-	204	1 168	1 248	5.9
Morrison Bluff town, Logan County	31	18	10	-	3	-	4	11	16	6.5
Mountainburg city, Crawford County	271	5	143	-	24	4	20	90	161	6.3
Mountain Home city, Baxter County	5 175	3 329	1 672	-	89	-	418	2 436	2 321	0.6
Mountain Pine city, Garland County	303	221	58	6	6	-	43	142	118	10.2
Mountain View city, Stone County	1 264	307	413	-	118	-	138	531	595	1.8
Mount Ida city, Montgomery County	412	283	109	-	10	-	50	178	184	8.3
Mount Pleasant town, Izard County	159	4	35	-	23	3	17	54	88	4.4
Mount Vernon city, Faulkner County	58	25	27	-	3	-	8	18	32	3.4
Mulberry city, Crawford County	670	496	140	-	20	3	68	205	397	11.5
Murfreesboro city, Pike County	729	547	160	-	4	-	78	285	366	7.1
Nashville city, Howard County	1 883	1 320	478	-	32	-	272	777	834	13.1
Newark city, Independence County	488	358	100	-	18	-	49	174	265	6.1
Newport city, Jackson County	2 694	1 998	579	-	34	-	358	1 119	1 217	9.3
Nimmons town, Clay County	50	-	4	-	4	-	6	8	36	16.0
Norfork city, Baxter County	211	76	83	-	14	2	11	73	127	1.9
Norman town, Montgomery County	189	103	54	5	2	-	27	72	90	15.9
Norphlet city, Union County	320	227	88	-	5	-	8	89	223	1.3
North Crossett CDP, Ashley County	1 385	733	478	-	41	28	91	478	816	4.0
North Little Rock city, Pulaski County	25 519	20 132	4 911	-	75	87	2 918	10 347	12 254	3.9
Oak Grove town, Carroll County	153	7	50	-	14	-	5	57	91	9.8
Oak Grove Heights town, Greene County	258	3	120	2	4	-	4	68	186	5.8
Oakhaven city, Hempstead County	24	20	4	-	-	-	-	7	17	-
Oden town, Montgomery County	82	2	6	-	8	-	9	15	58	-
Ogden town, Little River County	91	36	30	-	15	-	5	26	60	13.2
Oil Trough town, Independence County	94	65	12	-	9	-	3	40	51	2.1
O'Kean town, Randolph County	87	63	6	-	4	-	10	24	53	6.9
Okolona town, Clark County	68	54	11	-	-	-	10	15	43	2.9
Ola city, Yell County	458	343	85	-	9	2	69	207	182	10.5
Omaha town, Boone County	76	-	21	-	8	-	2	19	55	10.5
Oppelo city, Conway County	268	143	108	-	2	-	12	74	182	6.0
Osceola city, Mississippi County	3 171	2 014	1 053	-	12	16	482	1 505	1 184	9.8
Oxford city, Izard County	276	11	37	-	30	-	25	90	161	4.0
Ozan city, Hempstead County	34	2	9	-	4	-	4	4	26	5.9
Ozark city, Franklin County	1 447	970	442	-	6	-	224	547	676	5.2
Palestine city, St. Francis County	303	177	97	2	-	-	30	123	150	10.2
Pangburn city, White County	290	221	60	-	1	3	36	116	138	9.0
Paragould city, Greene County	8 966	3 290	5 351	9	51	13	756	3 295	4 915	5.0
Paris city, Logan County	1 531	1 151	339	-	9	-	191	563	777	4.6
Parkdale city, Ashley County	148	121	11	-	2	-	42	58	48	19.6
Parkers-Iron Springs CDP, Pulaski County	1 423	1 143	243	-	19	-	81	468	874	3.5
Parkin city, Cross County	603	460	116	-	2	-	154	213	236	16.9
Patmos town, Hempstead County	18	13	5	-	-	-	-	2	16	11.1
Patterson town, Woodruff County	198	121	31	-	-	-	33	77	88	11.1
Peach Orchard town, Clay County	78	-	6	2	7	-	3	34	41	9.0
Pea Ridge city, Benton County	909	719	133	-	26	1	60	252	597	3.7
Perla town, Hot Spring County	54	33	21	-	-	-	4	27	23	11.1
Perry town, Perry County	129	95	29	-	-	-	6	42	81	9.3
Perrytown city, Hempstead County	117	71	44	-	-	-	6	38	73	6.8
Perryville city, Perry County	563	278	241	2	19	-	45	210	308	5.9
Piggott city, Clay County	1 728	1 240	430	-	14	-	183	668	877	4.4
Pindall town, Searcy County	30	-	11	-	4	-	2	13	15	20.0
Pine Bluff city, Jefferson County	19 790	13 105	6 221	13	105	19	2 745	8 421	8 624	5.8
Pineville town, Izard County	100	21	8	-	16	-	8	28	64	8.0
Piney CDP, Garland County	1 606	605	831	-	11	-	57	600	949	4.2
Plainview city, Yell County	289	177	97	-	10	2	23	105	161	8.7
Pleasant Plains town, Independence County	100	4	36	-	14	-	6	43	51	3.0
Plumerville city, Conway County	347	223	90	-	5	-	26	134	187	8.1
Pocahontas city, Randolph County	2 685	1 958	518	-	48	-	248	1 160	1 277	7.2
Pollard town, Clay County	89	4	9	2	2	-	4	40	45	6.7
Portia town, Lawrence County	216	187	20	-	3	-	22	75	119	4.6
Portland city, Ashley County	215	173	42	-	-	-	32	86	97	3.3
Pottsville town, Pope County	494	178	264	3	21	-	22	169	303	3.6
Powhatan town, Lawrence County	19	-	-	-	-	-	3	2	14	-
Poyen town, Grant County	98	90	8	-	-	-	5	29	64	6.1
Prairie Creek CDP, Benton County	818	709	82	-	-	-	16	273	529	-
Prairie Grove city, Washington County	980	825	138	-	9	-	65	362	553	1.4
Prattsville town, Grant County	118	100	16	-	-	-	12	27	79	1.7
Prescott city, Nevada County	1 408	1 075	296	-	27	-	215	532	661	9.2
Pyatt town, Marion County	99	6	16	-	26	-	15	26	58	10.1
Quitman city	317	191	81	-	10	4	28	138	151	5.4
Cleburne County (part)	304	184	79	-	10	4	28	136	140	5.6
Faulkner County (part)	13	7	2	-	-	-	-	2	11	-

Table 22. **Fuels and Equipment Characteristics: 2000**—Con.

[Data based on a sample (except Tables 65-68). For information on confidentiality protection, coverage, sampling error, and nonsampling error, see Appendix G.
For location of definitions, see "How to Use This Census Report"]

State County Place	Occupied housing units	House heating fuel					Vehicles available			Percent no telephone service available
		Utility gas	Electricity	Fuel oil, kerosene, etc.	Coal or coke, wood, solar energy, or other fuel	None	None	1	2 or more	
PLACE—Con.										
Ratcliff city, Logan County	82	51	22	-	4	-	8	29	45	9.8
Ravenden town, Lawrence County	209	4	18	3	25	-	32	56	121	16.3
Ravenden Springs town, Randolph County	64	-	4	-	9	-	2	39	23	25.0
Reader town	24	-	4	5	11	-	2	6	16	16.7
Nevada County (part)	4	-	2	-	-	-	-	2	2	50.0
Ouachita County (part)	20	-	2	5	11	-	2	4	14	10.0
Rector city, Clay County	912	781	92	-	4	-	107	422	383	6.6
Redfield city, Jefferson County	453	282	138	-	5	-	30	159	264	0.9
Reed town, Desha County	103	4	25	3	-	-	37	40	26	13.6
Reyno town, Randolph County	198	164	18	-	5	2	18	58	122	21.2
Rison city, Cleveland County	475	316	123	-	9	-	89	198	188	13.1
Rockport town, Hot Spring County	321	225	76	-	4	-	11	89	221	3.1
Rockwell CDP, Garland County	1 264	783	449	-	29	-	27	389	848	2.0
Roe town, Monroe County	52	2	12	-	3	-	-	20	32	-
Rogers city, Benton County	14 045	11 187	2 508	9	106	17	812	4 849	8 384	3.6
Rondo town, Lee County	93	62	17	-	2	-	20	49	24	7.5
Rose Bud town, White County	162	45	56	-	21	-	11	42	109	3.7
Rosston town, Nevada County	93	53	25	-	-	-	9	28	56	10.8
Rudy town, Crawford County	26	-	6	-	-	-	-	6	20	-
Russell town, White County	110	51	56	-	-	-	11	45	54	9.1
Russellville city, Pope County	9 271	5 555	3 551	-	77	7	586	3 506	5 179	3.6
St. Charles town, Arkansas County	109	86	19	-	4	-	11	41	57	11.0
St. Francis city, Clay County	102	88	10	-	-	-	2	38	62	7.8
St. Joe town, Searcy County	48	-	2	-	16	-	-	14	34	4.2
St. Paul town, Madison County	66	45	4	-	7	-	2	14	50	10.6
Salem city, Fulton County	669	35	258	-	56	-	82	278	309	4.9
Salem CDP, Saline County	1 069	906	136	-	16	-	30	246	793	0.6
Salesville city, Baxter County	207	64	77	-	16	-	8	95	104	4.8
Scott CDP	40	40	-	-	-	-	6	18	16	-
Lonoke County (part)	11	11	-	-	-	-	6	5	-	-
Pulaski County (part)	29	29	-	-	-	-	-	13	16	-
Scranton city, Logan County	84	74	10	-	-	-	6	20	58	9.5
Searcy city, White County	6 832	4 124	2 530	-	84	7	539	2 547	3 746	4.2
Sedgwick town, Lawrence County	39	3	5	-	-	-	3	17	19	5.1
Shannon Hills city, Saline County	741	590	139	-	4	-	27	212	502	2.7
Sheridan city, Grant County	1 511	1 004	431	-	7	7	58	585	868	3.2
Sherrill town, Jefferson County	57	52	3	-	-	-	10	11	36	19.3
Sherwood city, Pulaski County	8 770	6 457	2 242	-	13	-	285	2 948	5 537	1.7
Shirley town, Van Buren County	141	-	44	-	29	-	4	44	93	1.4
Sidney town, Sharp County	71	3	8	-	12	-	6	29	36	5.6
Siloam Springs city, Benton County	3 883	3 027	799	-	7	7	245	1 529	2 109	6.9
Smackover city, Union County	805	595	181	-	9	2	94	269	442	3.9
Smithville town, Lawrence County	33	-	-	-	1	-	-	14	19	-
South Lead Hill town, Boone County	28	-	7	-	2	-	-	4	24	7.1
Sparkman city, Dallas County	231	7	79	-	39	-	41	84	106	6.9
Springdale city	16 218	12 287	3 505	-	146	20	1 027	5 660	9 531	3.9
Benton County (part)	742	591	122	-	3	-	16	167	559	2.2
Washington County (part)	15 476	11 696	3 383	-	143	20	1 011	5 493	8 972	4.0
Springtown town, Benton County	41	29	9	-	-	-	5	12	24	22.0
Stamps city, Lafayette County	824	665	121	-	-	4	111	373	340	11.2
Star City city, Lincoln County	878	550	232	-	10	9	138	311	429	7.5
Stephens city, Ouachita County	449	361	76	-	8	-	79	154	216	7.1
Strawberry town, Lawrence County	114	2	21	2	16	-	10	35	69	9.6
Strong city, Union County	273	237	34	-	-	-	44	137	92	11.7
Stuttgart city, Arkansas County	3 971	2 515	1 357	-	31	24	438	1 535	1 998	8.5
Subiaco town, Logan County	152	93	37	-	6	-	4	37	111	3.3
Success town, Clay County	77	60	10	-	2	-	9	22	46	15.6
Sulphur Rock town, Independence County	176	119	45	-	8	-	20	58	98	7.4
Sulphur Springs city, Benton County	220	156	34	-	23	3	11	81	128	13.2
Summit city, Marion County	211	152	18	-	11	-	21	80	110	8.1
Sunset city, Crittenden County	138	79	20	-	2	-	40	68	30	12.3
Sweet Home CDP, Pulaski County	383	354	15	-	-	-	45	180	158	7.8
Swifton city, Jackson County	348	306	30	-	7	-	14	142	192	6.3
Taylor city, Columbia County	208	163	36	-	2	-	6	57	145	7.7
Texarkana city, Miller County	10 500	6 690	3 524	7	47	56	1 091	3 988	5 421	4.2
Thornton city, Calhoun County	215	137	41	-	7	-	42	70	103	11.2
Tillar city	94	2	27	-	4	-	6	29	59	12.8
Desha County (part)	10	-	3	-	2	-	-	4	6	20.0
Drew County (part)	84	2	24	-	2	-	6	25	53	11.9
Tinsman city, Calhoun County	35	-	7	-	2	-	9	12	14	8.6
Tollette town, Howard County	141	114	19	-	3	3	25	50	66	15.6
Tontitown city, Washington County	365	296	40	-	9	-	14	94	257	0.5
Traskwood town, Saline County	206	116	51	3	10	-	11	60	135	5.3
Trumann city, Poinsett County	2 761	1 816	833	-	29	-	283	1 113	1 365	12.5
Tuckerman city, Jackson County	767	654	103	-	4	-	67	261	439	5.3
Tull town, Grant County	154	104	38	2	6	-	8	63	83	5.2
Tupelo town, Jackson County	80	60	17	-	3	-	10	26	44	6.3
Turrell city, Crittenden County	339	154	136	5	-	-	96	133	110	18.3
Twin Groves town, Faulkner County	108	5	31	7	13	-	13	37	58	15.7
Tyronza town, Poinsett County	368	230	127	-	-	4	26	148	194	3.3
Ulm town, Prairie County	88	64	17	-	-	-	2	36	50	8.0
Valley Springs town, Boone County	66	3	22	-	3	-	3	22	41	9.1
Van Buren city, Crawford County	6 939	4 138	2 629	-	8	-	626	2 341	3 972	4.6
Vandervoort town, Polk County	42	17	9	-	6	-	3	16	23	14.3

Table 22. **Fuels and Equipment Characteristics: 2000**—Con.

[Data based on a sample (except Tables 65-68). For information on confidentiality protection, coverage, sampling error, and nonsampling error, see Appendix G.
For location of definitions, see "How to Use This Census Report"]

State County Place	Occupied housing units	House heating fuel					Vehicles available			Percent no telephone service available
		Utility gas	Electricity	Fuel oil, kerosene, etc.	Coal or coke, wood, solar energy, or other fuel	None	None	1	2 or more	
PLACE—Con.										
Victoria town, Mississippi County	21	19	-	-	-	-	-	8	13	9.5
Vilonia town, Faulkner County	726	380	304	-	22	-	24	171	531	1.9
Viola town, Fulton County	164	6	31	-	16	-	20	47	97	1.2
Wabbaseka city, Jefferson County	105	93	12	-	-	-	22	43	40	6.7
Waldenburg town, Poinsett County	34	34	-	-	-	-	7	15	12	11.8
Waldo city, Columbia County	640	492	131	-	12	-	137	237	266	16.1
Waldron city, Scott County	1 431	907	468	5	28	6	180	675	576	7.3
Walnut Ridge city, Lawrence County	2 038	1 728	249	-	15	18	250	790	998	5.5
Ward city, Lonoke County	940	556	348	-	9	-	68	325	547	7.1
Warren city, Bradley County	2 599	1 708	754	5	53	-	305	1 110	1 184	10.0
Washington city, Hempstead County	81	39	26	-	3	-	14	40	27	14.8
Watson city, Desha County	121	2	50	-	18	-	18	50	53	8.3
Weiner city, Poinsett County	306	201	73	-	8	-	19	88	199	2.9
Weldon town, Jackson County	40	30	10	-	-	-	7	11	22	7.5
West Crossett CDP, Ashley County	672	360	224	-	11	8	50	234	388	7.3
Western Grove town, Newton County	172	4	55	-	22	-	18	64	90	5.8
West Fork city, Washington County	753	598	117	-	16	3	36	255	462	4.0
West Helena city, Phillips County	3 215	2 461	625	-	35	14	712	1 377	1 126	8.2
West Memphis city, Crittenden County	10 057	6 635	3 221	-	66	4	1 676	3 997	4 384	5.9
West Point town, White County	64	43	18	-	3	-	5	20	39	14.1
Wheatley city, St. Francis County	150	104	32	-	7	-	21	42	87	1.3
Whelen Springs town, Clark County	43	39	-	-	2	-	6	15	22	9.3
White Hall city, Jefferson County	1 819	987	775	-	31	-	54	454	1 311	2.1
Wickes town, Polk County	219	155	28	-	17	-	21	84	114	20.1
Widener town, St. Francis County	123	2	43	-	7	2	25	41	57	14.6
Wiederkehr Village city, Franklin County	20	8	10	-	-	2	-	9	11	10.0
Williford town, Sharp County	40	-	4	-	15	-	6	19	15	37.5
Willisville town, Nevada County	79	55	10	-	2	-	7	20	52	2.5
Wilmar city, Drew County	243	209	24	-	4	2	42	124	77	11.5
Wilmot city, Ashley County	294	217	50	-	4	2	74	114	106	17.3
Wilson town, Mississippi County	371	209	155	-	2	2	71	126	174	7.8
Wilton town, Little River County	157	89	62	-	4	-	7	55	95	15.9
Winchester city, Drew County	72	2	29	-	4	-	17	25	30	19.4
Winslow city, Washington County	161	1	39	-	30	-	5	56	100	7.5
Winthrop city, Little River County	66	-	34	-	8	-	5	27	34	15.2
Woodson CDP, Pulaski County	144	98	25	-	7	-	-	51	93	-
Wooster town, Faulkner County	193	84	61	-	11	-	5	67	121	6.7
Wrightsville city, Pulaski County	268	214	44	-	-	-	33	107	128	7.5
Wynne city, Cross County	3 253	1 888	1 117	-	6	7	388	1 318	1 547	8.2
Yellville city, Marion County	547	365	108	-	29	6	48	221	278	5.9
Zinc town, Boone County	33	-	-	1	11	-	6	7	20	30.3

Table 23. **Owner and Renter Household Characteristics: 2000**

[Data based on a sample (except Tables 65-68). For information on confidentiality protection, coverage, sampling error, and nonsampling error, see Appendix G.
For location of definitions, see "How to Use This Census Report"]

State County County Subdivision Place	Occupied housing units	Owner-occupied housing units: Average household size	Owner-occupied housing units: Occupants per room	Owner-occupied housing units: Year householder moved into unit: 1999 to March 2000	Owner-occupied housing units: Year householder moved into unit: 1969 or earlier	Owner-occupied housing units: Percent 1 unit, detached or attached	Renter-occupied housing units: Average household size	Renter-occupied housing units: Occupants per room	Renter-occupied housing units: Year householder moved into unit: 1999 to March 2000	Renter-occupied housing units: Year householder moved into unit: 1969 or earlier	Renter-occupied housing units: Percent 5 or more units in structure
The State	**1 042 696**	**2.54**	**0.44**	**79 610**	**83 509**	**83.4**	**2.38**	**0.55**	**145 271**	**6 389**	**23.9**
Arkansas County	8 457	2.42	0.40	532	959	83.0	2.39	0.49	996	81	13.5
Arkansas township	38	1.97	0.35	6	4	58.3	3.50	0.70	2	-	-
Barton township	92	2.89	0.51	5	6	56.1	1.69	0.33	10	3	-
Bayou Meto township	86	2.26	0.37	7	6	64.5	3.54	0.70	-	-	-
Brewer township	25	2.61	0.49	-	8	87.0	2.50	0.25	-	-	-
Chester township	126	2.47	0.44	12	25	77.8	2.19	0.39	-	4	-
Crockett township	66	1.84	0.27	6	7	72.5	2.13	0.54	7	-	-
Garland township	79	2.47	0.38	-	16	55.2	1.81	0.27	12	-	-
Gum Pond township	3 945	2.44	0.40	213	449	92.3	2.46	0.52	571	18	17.4
Stuttgart city (part)	3 760	2.44	0.40	200	436	93.2	2.35	0.49	532	18	17.4
Henton township	266	2.87	0.52	24	26	65.2	1.89	0.37	36	6	4.9
Humphrey city (part)	168	3.24	0.57	10	18	68.7	1.84	0.37	31	4	5.8
Keaton township	404	2.39	0.41	21	45	67.0	2.42	0.42	50	-	-
La Grue township	1 952	2.30	0.39	134	207	81.8	2.69	0.54	192	34	2.6
De Witt city	1 410	2.18	0.37	89	101	88.0	2.61	0.54	165	11	3.1
McFall township	64	2.80	0.44	5	10	66.7	2.26	0.46	7	6	-
Mill Bayou township	227	2.58	0.44	16	35	76.3	2.32	0.37	2	-	-
Almyra town	118	2.60	0.48	12	21	68.0	2.28	0.46	2	-	-
Morris township	306	2.64	0.39	17	17	85.5	1.16	0.30	50	2	61.7
Stuttgart city (part)	211	2.73	0.38	7	-	93.8	1.11	0.30	36	-	72.5
Point Deluce township	112	2.46	0.41	16	17	75.0	2.32	0.49	14	-	-
Prairie township	295	2.42	0.44	29	22	65.1	2.17	0.44	19	-	13.0
St. Charles town	109	2.51	0.46	5	2	73.8	1.90	0.42	13	-	24.1
Stanley township	374	2.31	0.40	21	59	78.9	2.28	0.49	24	8	4.0
Gillett city	358	2.31	0.40	21	57	79.2	2.24	0.48	21	8	4.5
Ashley County	9 384	2.53	0.45	567	1 263	76.5	2.63	0.58	853	120	7.5
Banner township	59	2.42	0.41	22	7	84.4	4.21	0.97	14	-	-
Bayou township	21	3.95	0.64	-	-	100.0	-	(X)	-	-	(X)
Bearhouse township	24	2.55	0.46	-	-	59.1	2.50	0.42	2	-	-
Beech Creek township	10	3.60	0.69	-	-	40.0	-	(X)	-	-	(X)
Carter township	1 726	2.50	0.45	99	234	75.7	2.79	0.59	160	3	5.0
Hamburg city	1 153	2.41	0.43	45	163	81.3	2.75	0.58	136	-	6.2
De Bastrop township	179	2.49	0.48	5	32	55.0	3.48	0.71	11	7	-
Parkdale city	148	2.60	0.50	5	32	57.4	3.39	0.67	9	4	-
Egypt township	4 782	2.47	0.43	192	655	83.8	2.56	0.59	534	86	10.4
Crossett city	2 456	2.34	0.39	61	353	99.0	2.62	0.60	319	61	12.3
North Crossett CDP (part)	1 311	2.57	0.47	61	165	73.0	2.43	0.59	180	10	10.3
West Crossett CDP	672	2.46	0.45	34	99	63.3	2.75	0.54	31	15	-
Elon township	199	2.62	0.46	27	25	69.3	1.20	0.30	-	-	-
Extra township	107	2.90	0.49	-	13	78.6	3.00	0.75	-	-	-
Longview township	360	2.68	0.48	36	36	66.6	3.03	0.60	15	6	-
Marie Saline township	80	2.20	0.40	11	-	36.2	1.27	0.33	5	-	-
Mill Creek township	559	2.73	0.49	59	44	58.5	2.60	0.50	5	-	-
North Crossett CDP (part)	74	2.28	0.42	5	6	59.4	2.40	0.40	5	-	-
Montrose township	200	2.70	0.49	14	21	77.3	3.00	0.62	19	2	-
Montrose city	187	2.72	0.50	14	19	76.9	2.70	0.57	15	-	-
Portland township	253	2.63	0.47	31	46	84.5	2.37	0.45	16	4	-
Portland city	215	2.74	0.48	31	39	87.8	2.43	0.47	13	2	-
Prairie township	124	2.42	0.44	25	32	56.3	3.57	0.56	4	-	-
Union township	46	2.38	0.38	5	9	57.1	1.50	0.30	-	-	-
White township	300	2.68	0.49	29	53	59.8	2.41	0.48	19	7	-
Fountain Hill town	59	2.19	0.45	2	17	68.8	2.45	0.49	7	4	-
Wilmot township	355	2.44	0.45	12	56	77.6	2.24	0.53	49	5	6.0
Wilmot city	294	2.62	0.47	10	43	77.0	2.19	0.52	49	5	6.1
Baxter County	17 052	2.23	0.40	1 607	579	82.2	2.14	0.50	1 568	53	17.0
Bayou township	176	2.47	0.46	14	15	60.3	1.96	0.48	-	12	28.9
Big Flat township	102	2.23	0.41	6	13	82.2	2.03	0.42	12	2	-
Big Flat town (part)	49	2.47	0.44	6	6	77.8	1.31	0.31	3	2	-
Buckhorn township	369	2.28	0.44	51	19	65.7	2.14	0.45	6	1	-
Briarcliff town (part)	4	2.50	0.56	4	-	100.0	-	(X)	-	-	(X)
Norfork city (part)	23	2.52	0.47	6	-	87.0	-	(X)	-	-	(X)
Salesville city	207	2.02	0.39	23	14	57.7	2.69	0.57	6	1	-
Buford township	460	2.27	0.42	33	23	67.8	3.51	0.71	12	-	-
Greenwood township	72	3.00	0.57	6	-	50.8	2.00	0.45	4	-	-
Grover township	1 204	2.03	0.36	102	4	81.7	1.86	0.48	56	-	10.6
Lakeview city	368	2.17	0.38	38	2	95.5	1.41	0.47	22	-	30.4
Independence township	710	2.41	0.41	54	33	63.2	2.36	0.55	69	6	-
Mountain Home city (part)	-	-	(X)	-	-	(X)	-	(X)	-	-	(X)
Logan township	634	2.42	0.43	89	32	72.3	2.32	0.52	47	-	-
Lone Rock township	180	2.43	0.43	18	-	84.5	1.75	0.46	14	-	-
Norfork city (part)	46	1.82	0.32	7	-	100.0	3.50	0.50	-	-	-
Matney township	35	2.56	0.34	-	-	100.0	6.67	1.11	-	-	-
Mill township	1 188	2.05	0.38	98	25	86.1	2.73	0.61	54	-	-
Mountain Home township	8 203	2.15	0.38	747	242	88.3	1.97	0.46	992	26	24.8
Mountain Home city (part)	5 175	2.12	0.38	452	114	95.6	1.94	0.46	793	9	31.9
North Fork township	594	2.39	0.45	93	24	60.1	2.63	0.55	52	-	9.6
Norfork city (part)	142	2.02	0.40	15	7	77.6	2.27	0.52	8	-	30.8
Pigeon township	622	2.66	0.50	99	36	79.9	1.21	0.39	6	-	-
Union township	768	2.25	0.39	54	31	72.6	2.67	0.58	25	-	-
Briarcliff town (part)	98	2.40	0.46	15	-	51.1	1.00	0.24	2	-	-
Whiteville township	1 735	2.32	0.40	143	82	89.2	2.46	0.57	219	6	9.2
Cotter city	445	2.06	0.36	28	31	94.3	2.12	0.55	77	2	21.4
Gassville city	651	2.30	0.42	58	26	86.5	2.86	0.63	81	2	4.1
Mountain Home city (part)	-	-	(X)	-	-	(X)	-	(X)	-	-	(X)
Benton County	58 212	2.62	0.44	6 143	1 890	89.9	2.53	0.58	8 441	166	22.7
Anderson township	346	2.62	0.45	3	41	73.9	2.35	0.49	29	10	-
Bentonville city (part)	29	1.95	0.39	-	8	66.7	1.75	0.44	-	-	-
Cave Springs city (part)	45	2.88	0.49	-	2	88.2	1.45	0.28	2	3	-
Highfill town (part)	-	-	(X)	-	-	(X)	-	(X)	-	-	(X)
Apple Glen township	322	2.52	0.44	16	28	77.1	3.05	0.52	62	-	-
Ball township	219	2.77	0.48	42	20	73.5	2.89	0.52	14	7	-
Beatie township	139	2.71	0.48	16	14	73.1	4.30	0.67	20	-	-

Table 23. **Owner and Renter Household Characteristics: 2000**—Con.

[Data based on a sample (except Tables 65-68). For information on confidentiality protection, coverage, sampling error, and nonsampling error, see Appendix G.
For location of definitions, see "How to Use This Census Report"]

State County County Subdivision Place	Occupied housing units	Owner-occupied housing units: Average household size	Occupants per room	Year householder moved into unit: 1999 to March 2000	1969 or earlier	Percent 1 unit, detached or attached	Renter-occupied housing units: Average household size	Occupants per room	Year householder moved into unit: 1999 to March 2000	1969 or earlier	Percent 5 or more units in structure
Benton County—Con.											
Brightwater township	1 431	2.77	0.48	207	48	66.1	2.58	0.52	120	-	-
Avoca town	150	2.90	0.52	18	7	71.8	1.74	0.45	8	-	-
Pea Ridge city (part)	-	-	(X)	-	-	(X)	-	(X)	-	-	(X)
Rogers city (part)	140	2.23	0.33	25	-	100.0	3.75	0.54	8	-	-
Cherokee township	157	2.57	0.50	10	13	78.7	3.76	0.61	-	9	-
Colville township	1 579	2.84	0.41	295	81	94.3	2.70	0.56	97	20	-
Cave Springs city (part)	347	2.55	0.43	42	31	92.0	3.07	0.64	27	-	-
Elm Springs city (part)	3	1.67	0.28	-	-	100.0	-	(X)	-	-	(X)
Rogers city (part)	638	2.86	0.36	203	15	96.2	2.80	0.53	31	-	-
Springdale city (part)	-	-	(X)	-	-	(X)	-	(X)	-	-	(X)
Decatur township	1 059	2.96	0.51	73	69	79.9	2.77	0.59	183	13	17.3
Decatur city	468	2.83	0.51	44	21	92.9	2.93	0.66	143	-	27.2
Dickson township	2 865	2.14	0.35	314	44	96.2	2.32	0.42	171	-	-
Bella Vista CDP (part)	2 532	2.09	0.34	300	-	97.5	2.20	0.39	129	-	-
Esculapia township	14 806	2.71	0.45	1 175	441	92.1	2.64	0.62	2 583	23	26.8
Little Flock city (part)	99	2.80	0.41	16	6	97.6	2.25	0.46	8	-	-
Prairie Creek CDP	818	2.27	0.32	98	10	89.6	1.86	0.37	104	-	5.9
Rogers city (part)	12 128	2.75	0.47	876	371	95.8	2.66	0.64	2 375	23	28.5
Felker township	165	3.05	0.61	-	7	85.7	3.19	0.76	43	-	-
Flint township	279	2.51	0.44	28	25	55.7	3.36	0.67	23	-	-
Springtown town	41	2.09	0.50	5	6	52.9	5.29	1.16	6	-	-
Garfield township	1 059	2.49	0.42	174	52	81.4	2.40	0.55	66	-	-
Garfield town (part)	158	2.70	0.50	32	19	74.5	3.12	0.87	9	-	-
Garland township	1 245	2.80	0.48	204	37	89.7	3.24	0.64	74	13	-
Bentonville city (part)	14	3.00	0.47	2	-	100.0	-	(X)	-	-	(X)
Centerton city (part)	710	2.81	0.50	148	15	98.3	3.43	0.70	51	6	-
Gentry township	1 521	2.65	0.45	125	75	91.2	2.51	0.52	280	4	10.7
Gentry city	831	2.64	0.47	34	45	98.2	2.38	0.52	196	4	14.8
Hico township	4 830	2.68	0.45	316	201	91.9	2.55	0.65	990	9	27.6
Siloam Springs city	3 883	2.60	0.45	225	149	92.9	2.54	0.65	914	9	29.4
Hoover township	244	2.63	0.46	15	25	68.1	2.54	0.49	34	4	-
Highfill town (part)	88	2.65	0.47	3	7	75.8	3.77	0.75	9	2	-
Logan township	182	3.04	0.50	-	24	69.5	2.52	0.48	28	-	-
Mason Valley township	357	2.38	0.42	36	25	67.4	2.99	0.53	26	7	-
Highfill town (part)	39	2.90	0.64	8	-	30.0	1.84	0.33	6	-	-
Mount Vernon township	1 580	2.77	0.48	174	121	89.3	3.13	0.67	132	-	3.6
Bella Vista CDP (part)	35	3.26	0.53	-	8	100.0	-	(X)	-	-	(X)
Little Flock city (part)	2	-	(X)	-	-	(X)	4.50	0.90	-	-	-
Pea Ridge city (part)	907	2.52	0.45	74	74	91.4	3.12	0.64	97	-	1.0
Osage township	14 900	2.51	0.41	1 817	232	95.8	2.32	0.55	2 465	12	28.6
Bella Vista CDP (part)	4 887	2.12	0.36	765	16	93.7	1.90	0.41	439	-	11.7
Bentonville city (part)	7 437	2.76	0.45	800	177	98.2	2.31	0.55	1 501	12	24.6
Cave Springs city (part)	13	3.15	0.58	-	-	69.2	-	(X)	-	-	(X)
Centerton city (part)	17	2.71	0.45	-	-	100.0	7.33	1.57	-	-	-
Little Flock city (part)	933	2.84	0.44	39	14	94.7	2.41	0.75	414	-	80.2
Pea Ridge city (part)	2	2.00	0.40	-	-	-	-	(X)	-	-	(X)
Rogers city (part)	991	2.67	0.41	159	1	93.2	3.55	0.67	90	-	4.8
Roller Ridge township	332	2.70	0.49	35	15	72.0	2.10	0.50	19	3	-
Garfield town (part)	16	3.55	0.57	-	4	63.6	4.00	0.80	-	-	-
Gateway town	39	1.83	0.32	6	2	89.7	1.60	0.38	6	-	-
Round Prairie township	329	3.26	0.56	50	-	57.6	3.59	0.68	-	6	-
Sugar Creek township	296	3.31	0.56	24	26	90.8	2.38	0.51	14	-	-
Sulphur Springs township	754	2.29	0.38	90	28	93.0	2.71	0.54	55	-	-
Bella Vista CDP (part)	366	1.75	0.29	46	3	100.0	1.64	0.35	19	-	-
Sulphur Springs city	220	2.64	0.46	29	13	89.7	3.78	0.84	20	-	-
Wager township	232	2.57	0.45	18	10	70.6	1.93	0.40	12	10	-
Cave Springs city (part)	-	-	(X)	-	-	(X)	-	(X)	-	-	(X)
Highfill town (part)	6	4.33	0.87	-	-	-	-	(X)	-	-	(X)
Wallace township	1 188	2.81	0.48	96	70	83.8	2.24	0.49	204	3	11.9
Bella Vista CDP (part)	11	3.00	0.67	-	-	25.0	1.00	0.13	3	-	-
Gravette city	722	2.58	0.45	51	51	93.3	2.16	0.50	154	3	14.3
Walnut township	676	2.31	0.37	73	11	86.7	2.01	0.39	25	-	7.5
War Eagle township	383	2.47	0.48	35	-	70.3	2.30	0.42	-	13	18.2
Washington township	4 613	2.74	0.47	676	100	89.4	2.50	0.59	644	-	29.4
Bethel Heights town	268	2.74	0.47	25	23	95.0	2.97	0.56	19	-	-
Lowell city	1 842	2.82	0.50	341	-	93.5	2.24	0.59	424	-	52.7
Rogers city (part)	148	3.09	0.50	7	8	94.6	2.11	0.39	6	-	-
Springdale city (part)	742	2.74	0.43	152	3	88.5	2.83	0.64	82	-	-
Yell township	124	2.91	0.52	6	7	78.4	2.31	0.51	28	-	-
Boone County	13 851	2.51	0.43	1 281	981	85.6	2.13	0.48	1 895	83	23.3
Batavia township	309	2.73	0.50	22	40	69.2	3.00	0.57	28	-	-
Bellefonte township	878	2.65	0.45	87	58	88.0	2.54	0.53	120	-	3.6
Bellefonte town	159	2.18	0.39	7	7	94.3	2.85	0.64	45	-	12.5
Harrison city (part)	82	2.28	0.39	4	7	100.0	2.09	0.53	5	-	-
Blythe township	73	3.07	0.48	5	-	83.6	-	(X)	-	-	(X)
Bryan township	400	2.81	0.47	43	17	84.8	2.48	0.54	9	8	-
Harrison city (part)	-	-	(X)	-	-	(X)	-	(X)	-	-	(X)
Carrollton township	306	2.64	0.44	17	30	83.1	2.04	0.40	23	9	-
Alpena town (part)	120	2.40	0.44	7	19	92.6	2.03	0.42	14	2	-
Elixir township	857	2.56	0.47	82	63	73.8	3.16	0.69	52	2	-
Bergman town	152	2.44	0.47	13	8	78.7	3.76	0.78	16	-	-
Ewing township	136	2.51	0.51	7	10	76.7	3.19	0.55	16	-	43.8
Gaither township	281	2.50	0.44	14	61	90.0	2.21	0.44	8	-	-
Jackson township	462	2.42	0.40	74	52	86.2	1.79	0.37	34	10	11.3
Harrison city (part)	42	2.93	0.50	7	-	83.3	-	(X)	-	-	(X)
Jefferson township	419	2.82	0.53	64	29	84.6	2.02	0.45	48	-	-
Valley Springs town	66	2.73	0.51	4	2	91.1	2.10	0.48	21	-	-
Lee township	524	2.56	0.44	53	57	93.3	2.54	0.59	21	6	-
Long Creek township	294	2.38	0.41	40	40	78.5	3.74	0.79	11	2	-
North Harrison township	3 342	2.45	0.41	212	177	94.3	1.97	0.47	717	31	36.6
Harrison city (part)	2 932	2.46	0.41	148	143	94.4	2.01	0.47	695	22	37.4
Olvey township	193	2.62	0.48	13	12	74.0	1.16	0.38	23	-	-
Omaha township	770	2.52	0.45	106	35	65.5	2.45	0.51	86	5	-
Omaha town	76	2.25	0.44	11	4	47.1	2.04	0.54	16	-	-
Prairie township	217	2.73	0.52	15	22	76.3	1.98	0.39	31	-	-

Table 23. **Owner and Renter Household Characteristics: 2000**—Con.

[Data based on a sample (except Tables 65-68). For information on confidentiality protection, coverage, sampling error, and nonsampling error, see Appendix G.
For location of definitions, see "How to Use This Census Report"]

State County County Subdivision Place	Occupied housing units	Owner-occupied housing units: Average household size	Occupants per room	Year householder moved into unit: 1999 to March 2000	1969 or earlier	Percent 1 unit, detached or attached	Renter-occupied housing units: Average household size	Occupants per room	Year householder moved into unit: 1999 to March 2000	1969 or earlier	Percent 5 or more units in structure
Boone County—Con.											
Prairie township—Con.											
Everton town	74	2.82	0.54	4	8	91.1	1.55	0.34	19	-	-
South Harrison township	3 095	2.41	0.39	300	207	94.9	1.95	0.43	569	9	31.2
Harrison city (part)	2 227	2.34	0.37	209	128	96.3	1.96	0.44	493	-	33.6
Sugar Loaf township	857	2.28	0.43	65	56	80.8	2.36	0.51	85	1	7.5
Diamond City city	347	2.06	0.40	33	7	81.5	2.24	0.52	51	-	15.3
Lead Hill town	124	2.15	0.40	-	16	92.6	2.66	0.54	14	-	-
South Lead Hill town	28	3.12	0.56	5	4	76.9	3.00	0.75	2	-	-
Summit township	210	2.35	0.45	30	-	77.7	1.50	0.15	8	-	-
Zinc township	228	2.58	0.48	32	15	64.4	3.00	0.73	6	-	-
Zinc town	33	2.32	0.64	7	-	72.0	2.88	0.82	-	-	-
Bradley County	4 834	2.47	0.44	267	603	83.0	2.39	0.51	447	41	7.0
Clay township	259	2.60	0.50	14	51	74.0	2.46	0.45	12	-	-
Banks town	53	2.57	0.46	2	8	81.0	2.09	0.35	3	-	-
Eagle township	77	1.92	0.35	6	-	78.7	2.06	0.41	-	-	-
Marion township	87	2.43	0.49	25	20	62.9	0.76	0.12	17	-	-
Moro township	21	1.95	0.35	-	16	81.0	-	(X)	-	-	(X)
Ouachita township	90	3.67	0.69	7	-	38.7	1.60	0.40	-	-	-
Palestine township	111	2.32	0.47	7	11	83.8	-	(X)	-	-	(X)
Pennington township	3 532	2.42	0.42	167	430	86.4	2.43	0.53	359	32	7.1
Warren city	2 599	2.34	0.39	105	371	89.8	2.33	0.51	320	30	7.6
River township	55	2.13	0.35	-	6	85.4	5.71	0.82	-	-	-
Sumpter township	62	1.87	0.36	-	24	71.0	-	(X)	-	-	(X)
Washington township	540	2.84	0.52	41	45	81.0	2.26	0.51	59	9	9.6
Hermitage town	262	3.18	0.60	26	20	74.4	2.53	0.64	44	-	12.4
Calhoun County	2 317	2.45	0.45	172	333	67.1	2.32	0.47	100	26	1.9
Caswell township	305	2.65	0.48	20	42	77.3	2.22	0.44	4	6	-
Thornton city (part)	200	2.66	0.49	20	28	70.1	2.28	0.45	4	6	-
Champagnolle township	93	2.19	0.40	8	30	72.7	3.20	0.64	-	-	-
Dallas township	120	2.59	0.60	12	12	37.5	2.00	0.35	-	6	-
Fayette township	23	3.57	0.70	-	-	100.0	-	(X)	-	-	(X)
Franklin township	759	2.42	0.44	52	90	74.2	1.99	0.43	64	4	4.1
Hampton city	617	2.41	0.44	48	67	76.5	2.04	0.45	62	4	4.5
Huey township	27	2.37	0.41	-	-	66.7	-	(X)	-	-	(X)
Jackson township	238	2.23	0.41	26	50	67.0	2.64	0.49	14	2	-
Harrell city	123	2.46	0.46	14	22	71.1	2.27	0.41	2	2	-
Jefferson township	76	2.21	0.41	13	4	50.7	3.00	0.52	3	-	-
Tinsman city	35	2.20	0.40	-	2	70.0	3.00	0.52	3	-	-
Moro township	181	2.51	0.43	4	26	53.5	3.05	0.57	5	-	-
Thornton city (part)	15	2.20	0.40	-	3	73.3	-	(X)	-	-	(X)
Polk township	213	2.62	0.49	15	27	67.6	2.95	0.61	10	8	-
River township	282	2.36	0.42	22	52	60.5	2.56	0.52	-	-	-
Shumaker UT	-	-	(X)	-	-	(X)	-	(X)	-	-	(X)
Carroll County	10 189	2.42	0.43	852	632	81.9	2.58	0.59	1 137	70	12.2
Beaver township	717	2.31	0.42	106	1	88.2	2.07	0.51	50	-	15.6
Beaver town	38	2.23	0.45	-	-	80.6	1.14	0.35	2	-	-
Cabanal township	144	2.85	0.53	24	14	46.3	2.29	0.48	13	-	-
Carrollton township	227	2.40	0.44	11	20	57.5	2.23	0.46	15	4	-
Alpena town (part)	2	4.00	0.80	-	-	100.0	-	(X)	-	-	(X)
Cedar township	1 787	1.99	0.33	145	70	93.0	2.30	0.56	196	-	17.3
Eureka Springs city (part)	1 123	1.79	0.30	82	45	92.7	2.19	0.55	159	-	22.0
Coin township	217	2.62	0.46	32	28	67.1	2.68	0.60	12	-	-
Alpena town (part)	24	2.92	0.58	3	-	53.8	3.00	0.63	7	-	-
Cross township	102	2.01	0.40	10	-	62.3	3.24	0.75	-	17	-
Dry Fork township	113	2.60	0.50	9	4	78.2	2.75	0.52	2	3	-
Franklin township	423	2.12	0.40	36	-	73.5	2.59	0.51	39	-	-
Hickory township	1 721	2.76	0.51	138	87	77.1	2.92	0.68	301	-	14.2
Green Forest city	964	2.84	0.51	67	52	93.2	2.88	0.71	234	-	20.3
Kings River township	287	2.08	0.39	15	24	75.7	2.06	0.57	17	-	23.1
Liberty township	47	3.31	0.51	13	-	66.7	1.50	0.24	3	-	-
Long Creek township	197	2.28	0.40	26	16	68.8	3.16	0.54	10	-	-
North Yocum township	178	2.40	0.42	12	14	70.6	2.60	0.49	26	-	-
Blue Eye town (part)	16	2.07	0.34	-	-	78.6	2.00	0.40	-	-	-
Oak Grove town (part)	57	2.51	0.43	5	8	80.4	2.17	0.43	3	-	-
Omega township	207	2.19	0.39	14	20	88.1	2.90	0.62	18	-	-
Osage township	160	1.87	0.34	22	20	81.5	4.39	0.91	9	-	-
Packard Springs township	232	1.85	0.31	37	14	100.0	1.30	0.30	-	-	-
Piney township	106	3.28	0.65	-	14	100.0	3.38	0.81	2	-	-
Polo township	452	2.76	0.47	25	57	72.0	2.51	0.46	34	6	-
Prairie township	2 473	2.61	0.44	144	183	87.1	2.55	0.60	373	19	14.4
Berryville city	1 685	2.47	0.42	105	135	91.2	2.72	0.65	294	10	18.3
South Yocum township	240	2.70	0.48	23	38	75.4	2.59	0.54	17	9	-
Blue Eye town (part)	-	-	(X)	-	-	(X)	-	(X)	-	-	(X)
Oak Grove town (part)	96	2.70	0.46	4	12	74.0	3.35	0.77	8	3	-
Winona township	159	2.24	0.38	10	8	75.9	2.86	0.41	-	12	-
Eureka Springs city (part)	-	-	(X)	-	-	(X)	-	(X)	-	-	(X)
Chicot County	5 205	2.61	0.45	260	602	77.1	2.49	0.54	505	60	20.8
Bowie township	1 412	2.58	0.44	60	220	83.7	2.46	0.51	118	22	22.7
Dermott city	1 226	2.62	0.45	53	181	83.4	2.44	0.50	118	16	23.7
Carlton township	2 201	2.55	0.44	148	200	71.2	2.40	0.54	243	27	16.4
Lake Village city	1 073	2.70	0.48	42	82	73.1	2.19	0.51	164	5	24.0
Planters township	1 592	2.73	0.47	52	182	79.3	2.63	0.57	144	11	25.2
Eudora city	1 052	2.89	0.48	30	136	82.7	2.46	0.54	108	4	32.6
Clark County	8 912	2.52	0.44	547	985	79.4	2.11	0.49	1 570	64	30.7
Caddo township	8 912	2.52	0.44	547	985	79.4	2.11	0.49	1 570	64	30.7
Amity city	305	2.59	0.46	17	30	77.9	2.44	0.55	44	-	2.1
Arkadelphia city	3 832	2.50	0.40	171	303	91.5	1.97	0.48	1 161	33	44.6
Caddo Valley town	233	2.32	0.44	10	15	55.3	2.48	0.58	51	-	7.6
Gum Springs town	89	2.40	0.43	-	20	79.1	1.59	0.33	4	-	-

Table 23. **Owner and Renter Household Characteristics: 2000**—Con.

[Data based on a sample (except Tables 65-68). For information on confidentiality protection, coverage, sampling error, and nonsampling error, see Appendix G. For location of definitions, see "How to Use This Census Report"]

State County County Subdivision Place	Occupied housing units	Owner-occupied housing units: Average household size	Occupants per room	Year householder moved into unit: 1999 to March 2000	1969 or earlier	Percent 1 unit, detached or attached	Renter-occupied housing units: Average household size	Occupants per room	Year householder moved into unit: 1999 to March 2000	1969 or earlier	Percent 5 or more units in structure
Clark County—Con.											
Caddo township—Con.											
Gurdon city	943	2.59	0.45	52	94	86.6	2.10	0.47	160	6	6.5
Okolona town	68	2.34	0.43	4	16	82.3	1.83	0.34	2	-	-
Whelen Springs town	43	2.08	0.39	3	9	94.7	2.00	0.33	-	-	-
Clay County	7 417	2.35	0.42	528	822	88.5	2.36	0.51	753	56	9.6
Bennett township	259	2.25	0.39	12	33	76.6	3.11	0.62	26	-	-
McDougal town	89	2.19	0.40	8	11	73.3	3.07	0.58	3	-	-
Blue Cane township	93	2.20	0.35	4	12	92.6	1.95	0.40	6	-	-
Bradshaw township	84	2.62	0.46	11	7	85.5	2.53	0.48	-	6	-
Brown township	73	2.66	0.54	-	6	89.6	5.83	0.97	6	-	-
Cache township	195	2.36	0.45	3	33	89.9	2.19	0.49	14	-	6.4
Knobel town	137	2.33	0.43	3	13	91.8	1.79	0.41	14	-	7.7
Carpenter township	111	2.70	0.43	6	17	82.4	2.75	0.56	5	6	-
Success town	77	2.67	0.45	6	12	85.5	1.88	0.50	3	-	-
Chalk Bluff township	122	2.98	0.56	18	29	83.6	-	(X)	-	-	(X)
Clark township	124	2.52	0.45	11	13	93.6	3.37	0.57	19	-	-
Peach Orchard town	78	2.84	0.53	7	7	91.2	3.30	0.57	2	-	-
Cleveland township	266	2.17	0.43	16	20	63.6	4.41	0.70	16	-	-
Gleghorn township	54	2.78	0.48	-	6	61.0	0.92	0.26	-	-	-
Haywood township	223	2.62	0.44	15	26	88.3	2.38	0.50	21	-	-
Greenway town	106	2.40	0.43	6	15	83.5	2.19	0.46	11	-	-
Johnson township	96	2.52	0.47	19	12	66.3	3.92	0.65	6	-	-
Kilgore township	1 748	2.40	0.43	100	176	93.6	2.26	0.50	217	20	15.2
Corning city	1 537	2.39	0.42	86	143	95.8	2.17	0.49	200	20	16.2
Knob township	98	2.65	0.54	13	12	72.0	2.20	0.44	-	5	-
Lemmons township	61	1.82	0.30	7	13	70.5	4.59	0.83	13	-	-
Liddell township	132	2.56	0.45	12	11	86.1	1.63	0.29	13	-	-
St. Francis city	102	2.65	0.47	10	9	85.2	1.57	0.29	11	-	-
Nelson township	107	2.23	0.41	11	14	89.3	1.81	0.32	18	2	-
Datto town	43	2.09	0.42	7	2	100.0	2.00	0.38	3	2	-
Oak Bluff township	1 179	2.21	0.39	74	132	91.6	2.45	0.57	121	13	3.1
Rector city	912	2.06	0.37	51	92	96.5	2.57	0.60	97	13	3.6
Payne township	133	2.10	0.40	18	5	68.0	2.88	0.59	14	4	-
Nimmons town	50	2.15	0.42	6	-	56.1	3.00	0.69	4	-	-
Pollard township	232	2.13	0.41	31	35	76.0	3.63	0.56	11	-	-
Pollard town	89	2.24	0.42	6	9	86.1	3.41	0.66	9	-	-
St. Francis township	1 911	2.31	0.41	131	198	95.9	2.08	0.48	227	-	15.8
Piggott city	1 728	2.24	0.40	113	179	95.9	2.08	0.48	220	-	16.2
Swain township	53	2.07	0.39	-	6	100.0	1.38	0.27	-	-	-
Wilson township	63	2.12	0.42	16	6	79.7	3.25	0.54	-	-	-
Cleburne County	10 190	2.37	0.42	891	610	77.5	2.17	0.48	855	68	14.2
Cadron township	629	2.27	0.40	27	61	77.0	2.29	0.51	45	11	9.3
Quitman city (part)	304	2.35	0.42	10	26	81.4	2.27	0.49	38	5	10.6
California township	133	2.58	0.47	16	33	68.2	1.87	0.28	-	9	-
Center Post township	222	2.41	0.46	24	-	66.5	2.82	0.48	16	6	-
Clayton township	351	2.35	0.46	43	24	70.9	2.78	0.47	-	16	-
Francis township	308	2.40	0.49	52	7	71.1	1.57	0.45	7	-	-
Giles township	707	2.28	0.39	87	37	68.4	2.95	0.56	44	2	6.0
Greers Ferry city	396	2.23	0.40	45	26	73.7	2.93	0.56	36	2	7.5
Grassey township	485	2.64	0.50	42	65	58.6	1.58	0.39	17	-	-
Concord town	103	2.70	0.53	5	14	73.6	1.50	0.42	6	-	-
Healing Springs township	411	2.51	0.50	62	22	61.7	3.02	0.62	14	2	-
Heber township	3 646	2.31	0.40	213	150	89.9	1.91	0.46	555	-	23.0
Heber Springs city (part)	2 666	2.31	0.39	137	115	95.6	1.84	0.45	433	-	22.8
McJester township	165	2.49	0.45	23	11	65.3	2.19	0.47	10	-	-
Morgan township	276	2.06	0.32	15	13	93.3	2.05	0.41	-	-	-
Fairfield Bay city (part)	79	1.83	0.30	12	-	84.0	2.50	0.50	-	-	-
Mountain township	278	2.76	0.47	21	21	85.5	1.52	0.32	6	5	-
Peter Creek township	684	2.32	0.41	79	45	78.1	2.17	0.46	38	10	-
Pickens township	231	2.56	0.45	28	41	67.8	1.91	0.40	20	-	-
Pine township	111	2.72	0.54	17	6	64.5	1.25	0.31	1	-	-
Piney township	483	2.79	0.48	68	41	64.9	3.68	0.76	46	-	-
Poff township	45	1.47	0.35	-	19	100.0	-	(X)	-	-	(X)
Saline township	209	1.93	0.33	14	2	66.3	3.50	0.77	-	-	-
Higden town	53	1.80	0.32	2	-	87.0	2.71	1.00	-	-	-
Sugar Camp township	115	2.10	0.38	-	-	52.0	3.87	0.57	8	7	46.7
Sugar Loaf township	208	2.40	0.42	20	1	67.8	2.12	0.56	9	-	-
Valley township	373	2.14	0.38	30	-	94.8	1.79	0.36	13	-	28.6
Heber Springs city (part)	98	2.19	0.37	-	-	100.0	2.29	0.76	-	-	-
Wilburn township	120	2.66	0.53	10	11	58.5	2.50	0.63	6	-	-
Cleveland County	3 273	2.58	0.46	244	370	71.3	2.70	0.56	207	33	5.5
Bowman township	193	2.64	0.47	25	14	59.9	2.55	0.58	7	-	-
Harper township	191	2.58	0.46	28	17	77.7	3.79	0.76	16	-	-
Hudgin township	63	2.83	0.51	6	15	69.8	2.50	0.50	10	-	-
Hurricane township	210	2.41	0.45	5	45	78.7	2.25	0.49	6	6	-
Kingsland township	427	2.51	0.46	18	41	60.7	2.59	0.51	27	9	-
Kingsland city	179	2.62	0.51	14	21	56.9	2.35	0.48	19	4	-
Lee township	168	2.37	0.44	16	38	79.0	2.93	0.59	12	4	-
Miller township	214	2.64	0.48	20	11	63.7	3.08	0.57	4	2	-
Niven township	174	2.55	0.47	4	10	57.1	2.29	0.52	26	-	-
Redland township	255	2.51	0.46	11	32	73.6	2.93	0.52	3	3	-
Rison township	589	2.62	0.46	29	57	78.3	2.63	0.57	84	2	16.2
Rison city (part)	470	2.54	0.44	21	44	77.6	2.60	0.56	69	2	17.8
Rowell township	134	2.38	0.43	16	16	77.4	5.50	1.12	7	-	-
Saline township	26	2.44	0.52	-	2	92.0	7.00	1.40	-	-	-
Smith township	173	2.37	0.42	39	36	78.8	2.53	0.50	-	7	-
Rison city (part)	5	1.40	0.30	-	2	100.0	-	(X)	-	-	(X)
White Oak township	125	2.84	0.45	6	6	70.4	2.52	0.43	-	-	-
Whiteville township	331	2.82	0.50	21	30	71.1	1.96	0.41	5	-	-
Columbia County	9 981	2.51	0.44	721	1 273	80.2	2.32	0.52	1 081	83	15.3
Emerson township	776	2.60	0.46	49	101	68.9	2.46	0.51	36	29	-
Emerson town	133	2.57	0.45	9	4	66.0	3.27	0.71	11	3	-

Table 23. **Owner and Renter Household Characteristics: 2000**—Con.

[Data based on a sample (except Tables 65-68). For information on confidentiality protection, coverage, sampling error, and nonsampling error, see Appendix G.
For location of definitions, see "How to Use This Census Report"]

State County County Subdivision Place	Occupied housing units	Owner-occupied housing units: Average household size	Occupants per room	Year householder moved into unit: 1999 to March 2000	1969 or earlier	Percent 1 unit, detached or attached	Renter-occupied housing units: Average household size	Occupants per room	Year householder moved into unit: 1999 to March 2000	1969 or earlier	Percent 5 or more units in structure
Columbia County—Con.											
McNeil township	750	2.38	0.42	37	89	73.8	3.11	0.60	58	2	-
McNeil city	238	2.40	0.41	11	24	74.7	3.39	0.66	27	-	-
Magnolia city (part)	13	2.44	0.38	-	2	100.0	1.50	0.23	-	-	-
Magnolia township	6 423	2.53	0.43	515	748	83.5	2.18	0.51	810	37	20.5
Magnolia city (part)	4 165	2.51	0.42	329	469	92.1	2.10	0.50	716	31	23.5
Taylor township	615	2.50	0.46	46	96	82.3	2.24	0.46	27	5	1.9
Taylor city	208	2.57	0.47	25	29	89.9	2.13	0.43	16	2	-
Village township	360	2.71	0.48	9	80	74.7	2.39	0.47	37	-	-
Waldo township	1 057	2.33	0.42	65	159	76.5	2.77	0.57	113	10	4.4
Waldo city	640	2.26	0.40	38	102	80.0	2.87	0.61	88	6	4.9
Conway County	7 967	2.48	0.45	516	1 077	79.2	2.60	0.58	735	64	11.9
Austin township	148	2.59	0.45	9	9	77.5	2.27	0.49	19	-	-
Bentley township	459	2.73	0.50	33	35	68.1	2.83	0.60	41	4	-
Oppelo city	268	2.68	0.47	21	20	74.0	2.66	0.59	23	4	-
Bird township	273	2.75	0.51	20	31	77.8	1.29	0.27	15	-	-
Catholic Point township	115	2.56	0.46	6	25	73.0	-	(X)	-	-	(X)
Cedar Falls township	138	2.22	0.41	4	15	88.2	2.00	0.47	15	7	-
Gregory township	156	2.45	0.45	5	29	88.7	3.53	0.70	9	-	-
Griffin township	264	2.44	0.45	22	51	76.7	3.44	0.68	15	-	-
Higgins township	74	2.30	0.42	2	23	58.3	3.64	0.78	6	-	-
Howard township	783	2.49	0.45	82	118	70.1	2.83	0.60	55	10	-
Menifee town	134	2.39	0.39	4	20	79.3	4.23	0.73	2	2	-
Plumerville city	347	2.41	0.44	28	57	73.1	2.51	0.57	51	8	-
Lick Mountain township	256	2.59	0.49	18	44	80.3	2.49	0.56	19	-	-
McLaren township	99	2.67	0.51	7	11	51.5	-	(X)	-	-	(X)
Martin township	38	2.95	0.49	4	-	86.8	-	(X)	-	-	(X)
Nichols township	227	2.71	0.51	12	26	73.5	3.94	0.70	-	4	-
Old Hickory township	71	2.54	0.52	3	5	33.3	1.63	0.27	-	-	-
Petit Jean township	33	2.48	0.44	4	9	71.0	3.00	0.50	-	-	-
St. Vincent township	220	2.54	0.46	45	31	75.9	2.29	0.44	12	-	-
Steele township	243	2.52	0.48	22	43	71.7	3.11	0.65	11	-	-
Union township	311	2.87	0.51	22	50	67.1	1.81	0.43	7	-	-
Washington township	645	2.60	0.48	59	86	73.2	2.38	0.50	48	5	-
Welborn township	3 395	2.30	0.40	137	434	90.7	2.60	0.60	463	34	18.8
Morrilton city	2 620	2.23	0.39	115	352	95.4	2.59	0.60	425	20	20.9
White Eagle township	19	2.26	0.42	-	2	89.5	-	(X)	-	-	(X)
Craighead County	32 301	2.54	0.42	2 619	2 106	88.1	2.30	0.53	6 185	166	27.2
Big Creek township	1 577	2.67	0.47	181	79	81.5	2.80	0.55	184	2	0.5
Bono city	566	2.54	0.46	39	44	90.8	2.85	0.58	113	-	0.9
Black Oak township	1 020	2.45	0.45	71	79	82.2	2.55	0.53	102	6	2.2
Black Oak town	118	2.23	0.40	2	17	84.9	2.73	0.56	18	-	4.4
Caraway town	548	2.34	0.44	39	40	88.3	2.55	0.54	77	6	2.2
Brookland township	946	2.63	0.47	144	85	76.1	2.62	0.58	94	5	8.5
Brookland town	507	2.80	0.52	73	29	77.3	2.59	0.57	79	5	11.0
Buffalo township	819	2.29	0.41	72	108	85.2	2.39	0.50	89	9	2.4
Monette city	529	2.12	0.39	39	68	88.6	2.22	0.52	62	9	3.6
Gilkerson township	1 223	2.83	0.42	118	21	89.5	2.47	0.46	38	6	-
Jonesboro city (part)	908	2.94	0.42	109	7	96.2	2.26	0.39	20	-	-
Greenfield township	747	2.80	0.49	82	51	89.8	2.21	0.44	48	-	-
Jonesboro city (part)	168	2.13	0.35	-	-	100.0	2.15	0.51	9	-	-
Herndon township	445	2.87	0.51	73	32	53.6	3.16	0.48	-	-	-
Jonesboro township	18 893	2.51	0.40	1 439	1 164	91.7	2.21	0.53	4 142	102	33.2
Jonesboro city (part)	17 789	2.48	0.39	1 346	1 080	92.8	2.20	0.53	4 075	83	34.0
Lake City township	808	2.53	0.46	38	53	94.7	2.59	0.56	144	13	4.5
Lake City town (part)	728	2.50	0.45	35	44	95.5	2.61	0.55	134	11	4.9
Lester township	193	2.31	0.40	27	24	81.0	2.50	0.48	23	-	-
Lake City town (part)	2	2.50	0.42	-	-	100.0	-	(X)	-	-	(X)
Little Texas township	106	2.57	0.44	13	17	100.0	2.84	0.57	7	-	-
Cash town (part)	15	2.33	0.43	-	4	100.0	-	(X)	-	-	(X)
Maumelle township	895	2.60	0.48	42	75	91.7	2.58	0.56	115	6	6.8
Bay city	695	2.64	0.49	29	54	94.9	2.61	0.58	101	6	7.8
Jonesboro city (part)	79	2.31	0.41	-	11	83.6	1.92	0.32	5	-	-
Nettleton township	3 540	2.36	0.43	214	228	88.8	2.36	0.54	1 079	-	31.7
Jonesboro city (part)	3 375	2.29	0.41	200	217	89.7	2.36	0.54	1 057	-	32.2
Powell township	692	2.83	0.48	69	32	69.4	1.75	0.42	76	9	-
Prairie township	49	3.34	0.62	13	-	21.1	2.18	0.44	11	-	-
Promised Land township	91	1.93	0.40	3	16	92.7	3.25	0.64	8	-	-
Egypt town	45	2.03	0.42	3	14	93.3	3.07	0.56	2	-	-
Taylor township	100	2.28	0.40	11	8	85.2	3.25	0.81	4	4	-
Texas township	157	2.15	0.38	9	34	92.4	2.64	0.55	21	4	-
Cash town (part)	107	2.33	0.41	9	13	90.7	2.72	0.58	18	2	-
Crawford County	19 702	2.71	0.48	1 637	1 265	83.5	2.60	0.59	2 269	117	15.8
Alma township	2 179	2.59	0.44	101	89	94.9	2.74	0.65	428	20	19.1
Alma city (part)	1 488	2.62	0.45	73	57	100.0	2.83	0.68	371	15	23.5
Bidville township	12	5.00	0.83	-	-	100.0	2.83	0.57	-	-	-
Cedar Creek township	184	3.80	0.71	31	22	46.3	1.09	0.24	8	-	-
Cedarville township	594	2.79	0.52	53	36	73.4	2.48	0.57	61	3	-
Cedarville city	412	2.75	0.52	30	9	76.5	2.40	0.56	50	3	-
Chester township	261	2.62	0.47	22	17	82.8	2.59	0.54	11	5	-
Chester town	35	2.96	0.69	3	4	76.9	4.00	0.88	-	-	-
Mountainburg city (part)	13	3.00	0.44	1	-	88.9	3.75	1.88	2	-	-
Cove City township	67	3.19	0.59	9	-	68.1	3.20	0.67	-	-	-
Dean Springs township	748	3.08	0.51	99	71	83.8	3.26	0.70	23	-	3.2
Alma city (part)	10	4.40	0.55	-	-	100.0	-	(X)	-	-	(X)
Dora township	150	2.17	0.37	9	11	83.5	2.91	0.44	12	-	-
Van Buren city (part)	55	2.74	0.39	9	-	100.0	2.17	0.54	12	-	-
Dyer township	514	2.65	0.44	58	44	74.0	3.33	0.71	54	-	10.8
Alma city (part)	28	2.46	0.29	14	-	100.0	-	(X)	-	-	(X)
Dyer town	242	2.16	0.39	7	31	79.7	3.59	0.78	34	-	15.7
Jasper township	822	2.96	0.55	111	48	70.4	2.85	0.56	27	-	-
Kibler township	436	2.98	0.54	49	25	72.4	2.81	0.56	18	10	-
Kibler city (part)	187	3.07	0.53	9	18	83.2	2.72	0.50	8	4	-
Lancaster township	393	2.77	0.48	38	2	65.8	2.87	0.53	57	8	-

Table 23. **Owner and Renter Household Characteristics: 2000**—Con.

[Data based on a sample (except Tables 65-68). For information on confidentiality protection, coverage, sampling error, and nonsampling error, see Appendix G.
For location of definitions, see "How to Use This Census Report"]

State County County Subdivision Place	Occupied housing units	Owner-occupied housing units: Average household size	Occupants per room	Year householder moved into unit: 1999 to March 2000	1969 or earlier	Percent 1 unit, detached or attached	Renter-occupied housing units: Average household size	Occupants per room	Year householder moved into unit: 1999 to March 2000	1969 or earlier	Percent 5 or more units in structure
Crawford County—Con.											
Lees Creek township	221	2.64	0.53	7	34	76.7	1.95	0.38	12	-	-
Locke township	121	2.87	0.49	15	10	78.6	1.65	0.44	6	2	-
Mountainburg township	714	2.39	0.44	92	52	80.6	2.77	0.64	45	7	3.8
Mountainburg city (part)	258	2.22	0.41	22	27	87.0	2.80	0.68	32	7	3.4
Mulberry township	747	2.48	0.44	34	84	88.6	2.32	0.53	121	11	16.0
Mulberry city (part)	566	2.47	0.43	28	68	93.3	2.31	0.53	107	8	17.6
Oliver Springs township	579	2.77	0.50	73	51	75.8	1.90	0.60	26	-	-
Porter township	105	1.88	0.36	-	-	80.0	2.84	0.65	-	3	-
Rudy township	397	2.46	0.45	23	35	82.1	2.26	0.60	20	-	-
Alma city (part)	18	3.11	0.51	-	-	100.0	-	(X)	-	-	(X)
Rudy town	26	2.08	0.45	3	5	70.8	1.00	0.25	-	-	-
Uniontown township	273	2.91	0.57	29	-	64.7	2.33	0.39	13	-	-
Upper township	53	2.57	0.46	16	14	79.2	-	(X)	-	-	(X)
Van Buren township	9 523	2.70	0.48	687	588	88.9	2.53	0.59	1 294	41	20.8
Kibler city (part)	150	2.59	0.48	18	20	76.1	2.61	0.48	18	-	-
Van Buren city (part)	6 884	2.74	0.48	441	316	97.1	2.52	0.59	1 161	34	24.0
Vine Prairie township	178	2.33	0.41	17	27	81.2	2.54	0.55	13	2	-
Mulberry city (part)	104	2.35	0.42	4	23	79.6	2.09	0.43	4	-	-
Whitley township	410	2.63	0.49	54	5	63.1	2.66	0.56	20	-	-
Winfrey township	21	1.25	0.36	10	-	37.5	1.80	0.36	-	5	-
Crittenden County	18 471	2.83	0.49	1 156	1 352	87.3	2.55	0.59	2 871	83	30.9
Black Oak township	168	2.39	0.42	8	16	61.7	2.87	0.60	14	-	-
Bob Ward township	420	2.85	0.49	33	68	76.5	2.68	0.51	30	11	-
Anthonyville town	77	3.43	0.58	-	21	88.3	-	(X)	-	-	(X)
Edmondson town (part)	161	2.75	0.47	8	17	70.9	2.45	0.49	16	3	-
Fogleman township	561	2.77	0.52	14	44	75.7	3.00	0.62	52	8	6.6
Gilmore town	107	2.77	0.53	-	13	68.8	3.65	0.77	9	-	-
Turrell city	339	2.87	0.55	14	25	79.1	2.98	0.62	26	3	10.9
Jackson township	513	2.43	0.40	42	52	65.7	2.73	0.60	23	3	10.0
Crawfordsville town	201	2.23	0.39	14	25	73.9	2.90	0.66	12	3	10.4
Jennette town (part)	-	-	(X)	-	-	(X)	-	(X)	-	-	(X)
Marion city (part)	-	-	(X)	-	-	(X)	-	(X)	-	-	(X)
West Memphis city (part)	-	-	(X)	-	-	(X)	-	(X)	-	-	(X)
Jasper township	4 265	2.96	0.51	407	76	84.6	2.25	0.55	761	1	48.2
Marion city (part)	3 244	3.05	0.51	362	41	95.3	2.03	0.52	551	-	66.4
Sunset city	138	2.71	0.51	4	21	80.9	2.57	0.57	19	1	-
West Memphis city (part)	-	-	(X)	-	-	(X)	-	(X)	-	-	(X)
Lucas township	357	2.37	0.43	47	2	79.6	2.64	0.54	14	-	-
Horseshoe Lake town	166	2.22	0.44	22	2	80.6	2.37	0.60	4	-	-
Mississippi township	10 078	2.84	0.49	450	884	94.7	2.54	0.59	1 731	39	32.7
Marion city (part)	-	-	(X)	-	-	(X)	-	(X)	-	-	(X)
West Memphis city (part)	10 052	2.84	0.49	450	884	95.0	2.54	0.59	1 723	39	32.7
Mound City township	168	2.39	0.39	25	26	100.0	4.82	0.83	8	-	-
West Memphis city (part)	-	-	(X)	-	-	(X)	-	(X)	-	-	(X)
Proctor township	290	3.01	0.55	39	11	60.7	1.93	0.43	25	-	-
Edmondson town (part)	-	-	(X)	-	-	(X)	-	(X)	-	-	(X)
West Memphis city (part)	5	4.60	0.77	-	-	-	-	(X)	-	-	(X)
Tyronza township	1 377	2.76	0.49	74	159	76.2	2.94	0.62	205	9	11.4
Earle city	1 091	2.77	0.49	52	146	79.9	2.72	0.59	186	-	12.4
Jennette town (part)	46	3.31	0.52	5	5	69.4	2.00	0.45	5	1	-
Wappanocca township	274	2.93	0.51	17	14	78.9	2.90	0.61	8	12	2.4
Jericho town	62	2.71	0.52	4	9	59.6	5.20	1.30	-	-	-
Cross County	7 391	2.54	0.44	490	905	73.5	2.75	0.57	852	60	8.7
Bedford township	225	2.46	0.43	19	35	66.5	3.94	0.74	13	-	-
Wynne city (part)	-	-	(X)	-	-	(X)	-	(X)	-	-	(X)
Brushy Lake township	152	2.55	0.47	33	31	64.0	2.74	0.43	11	-	-
Coldwater township	196	2.51	0.43	33	38	81.3	2.48	0.47	14	-	-
Ellis township	199	2.56	0.43	5	31	59.9	3.81	0.61	7	-	-
Fair Oaks township	100	2.65	0.43	12	12	49.3	2.32	0.42	25	-	-
Hickory Ridge township	279	2.52	0.42	12	49	83.4	1.84	0.38	39	-	-
Hickory Ridge city	150	2.82	0.54	4	9	75.2	1.84	0.41	23	-	-
Mitchell township	461	2.51	0.46	31	61	70.3	2.68	0.52	39	7	6.3
Cherry Valley city	274	2.58	0.47	25	26	77.9	2.37	0.47	35	2	8.9
Searcy township	557	2.74	0.47	46	71	50.8	2.92	0.60	39	5	-
Smith township	782	2.54	0.46	54	68	67.2	3.08	0.63	64	7	-
Twist township	17	4.75	0.86	-	-	-	2.78	0.52	-	-	-
Tyronza township	740	2.78	0.47	31	94	87.1	2.35	0.51	77	6	13.9
Parkin city	603	2.93	0.49	24	83	86.4	2.19	0.50	73	6	16.7
Wynne township	3 683	2.46	0.43	214	415	78.9	2.80	0.60	524	35	11.2
Wynne city (part)	3 253	2.43	0.43	177	365	81.6	2.80	0.60	518	29	11.8
Dallas County	3 519	2.46	0.44	189	487	78.7	2.52	0.57	262	41	10.8
Bunn township	2	-	(X)	-	-	(X)	5.50	1.10	-	-	-
Chester township	213	2.30	0.41	14	38	74.6	3.30	0.70	12	1	13.6
Carthage city	161	2.32	0.41	5	23	75.6	3.59	0.78	10	-	17.6
Dry Run township	139	2.47	0.45	-	24	79.0	2.22	0.47	17	-	-
Fordyce city (part)	70	2.85	0.41	-	-	100.0	2.34	0.50	17	-	-
Fordyce township	1 911	2.53	0.45	87	245	84.7	2.46	0.58	184	8	14.5
Fordyce city (part)	1 649	2.55	0.45	79	197	85.0	2.45	0.58	158	-	15.9
Holly Springs township	141	3.22	0.58	17	9	70.6	2.36	0.54	4	5	-
Jackson township	115	1.88	0.34	14	6	67.3	1.91	0.38	5	-	-
Liberty township	14	1.93	0.42	-	-	57.1	-	(X)	-	-	(X)
Manchester township	162	2.32	0.40	8	25	69.8	2.42	0.50	-	7	-
Nix township	53	2.11	0.40	-	13	63.8	1.33	0.25	-	-	-
Owen township	442	2.45	0.44	34	67	74.1	2.84	0.60	33	9	2.7
Sparkman city	231	2.40	0.43	13	31	71.7	2.93	0.65	32	4	3.4
Princeton township	56	1.75	0.34	3	18	57.7	1.00	0.17	-	-	-
Smith township	85	2.53	0.46	4	8	73.5	2.76	0.48	2	3	-
Southall township	147	2.50	0.42	8	26	82.6	2.73	0.61	-	6	15.4
Willow township	39	1.76	0.36	-	8	66.7	2.89	0.72	5	2	-
Desha County	5 922	2.57	0.44	300	559	82.1	2.56	0.56	726	75	12.9
Bowie township	1 894	2.50	0.43	97	207	94.9	2.41	0.57	266	16	21.0
McGehee city (part)	1 833	2.49	0.43	97	196	95.2	2.42	0.58	252	11	22.1

Table 23. **Owner and Renter Household Characteristics: 2000**—Con.

[Data based on a sample (except Tables 65-68). For information on confidentiality protection, coverage, sampling error, and nonsampling error, see Appendix G. For location of definitions, see "How to Use This Census Report"]

State County County Subdivision Place	Occupied housing units	Owner-occupied housing units: Average household size	Occupants per room	Year householder moved into unit: 1999 to March 2000	1969 or earlier	Percent 1 unit, detached or attached	Renter-occupied housing units: Average household size	Occupants per room	Year householder moved into unit: 1999 to March 2000	1969 or earlier	Percent 5 or more units in structure
Desha County—Con.											
Clayton township	340	2.34	0.39	25	38	72.2	3.38	0.63	11	1	1.2
Reed town	103	2.20	0.39	8	12	67.6	4.63	0.90	1	-	-
Tillar city (part)	10	3.13	0.53	-	2	100.0	2.00	0.29	-	-	-
Franklin township	267	2.61	0.47	9	32	65.9	2.52	0.51	17	-	8.9
Arkansas City city	234	2.54	0.45	9	28	65.6	2.57	0.51	17	-	9.3
Halley township	112	2.18	0.39	14	18	77.6	1.71	0.37	-	7	-
McGehee city (part)	14	2.21	0.49	-	7	100.0	-	(X)	-	-	(X)
Jefferson township	115	2.44	0.42	-	25	87.2	1.86	0.41	-	-	-
Mississippi township	59	2.41	0.43	-	-	81.8	2.49	0.47	5	2	-
Randolph township	2 261	2.73	0.46	110	180	82.2	2.53	0.56	346	38	12.1
Dumas city (part)	1 972	2.77	0.46	95	144	85.8	2.47	0.55	314	24	11.3
Mitchellville city	176	2.62	0.47	8	28	75.2	2.76	0.64	22	10	28.2
Red Fork township	385	2.40	0.43	13	23	72.2	2.97	0.55	23	4	-
Watson city	121	2.41	0.45	5	4	86.2	2.67	0.51	12	4	-
Richland township	164	2.54	0.43	-	29	73.2	2.86	0.51	8	-	-
Silver Lake township	221	2.91	0.54	32	-	52.5	2.05	0.43	16	-	-
Walnut Lake township	104	2.27	0.43	-	7	84.1	3.68	0.60	34	7	-
Dumas city (part)	7	-	(X)	-	-	(X)	9.14	1.83	-	7	-
Drew County	7 337	2.60	0.45	526	671	72.1	2.16	0.48	1 042	39	13.4
Bartholomew township	87	2.25	0.39	18	18	89.2	2.36	0.41	15	-	-
Jerome city	22	2.60	0.43	-	4	100.0	2.42	0.45	9	-	-
Bearhouse township	10	3.10	0.60	-	-	60.0	-	(X)	-	-	(X)
Clear Creek township	201	2.64	0.46	24	18	83.8	2.61	0.45	11	-	-
Collins township	113	2.52	0.46	13	17	64.3	1.00	0.25	-	8	-
Cominto township	162	2.63	0.51	17	13	37.5	2.47	0.46	7	-	-
Crook township	111	2.62	0.46	11	6	67.8	1.86	0.54	6	-	-
Franklin township	291	2.76	0.48	25	40	69.0	2.40	0.48	29	4	-
Tillar city (part)	84	2.57	0.43	7	14	70.1	2.47	0.43	5	4	-
Live Oak township	220	3.00	0.55	15	31	45.3	2.70	0.68	12	4	-
Winchester city	72	3.12	0.56	4	10	54.0	2.27	0.53	4	4	-
Marion township	4 865	2.57	0.44	333	358	78.4	2.13	0.48	910	8	16.3
Monticello city	3 528	2.54	0.43	197	277	85.1	2.15	0.48	829	8	18.4
Saline township	536	2.68	0.47	26	63	63.3	1.83	0.37	17	9	1.8
Wilmar city	243	2.72	0.49	11	29	66.5	1.90	0.37	11	9	2.3
Spring Hill township	365	2.61	0.45	38	54	65.7	2.64	0.51	16	6	-
Veasey township	376	2.53	0.48	6	53	56.5	2.58	0.54	19	-	-
Faulkner County	31 882	2.72	0.46	2 990	1 304	79.7	2.23	0.54	5 381	157	26.4
Benedict township	399	2.72	0.51	52	8	39.8	2.27	0.49	-	12	-
Benton township	264	2.73	0.48	37	30	59.9	2.41	0.65	7	5	-
Quitman city (part)	13	3.46	0.55	3	4	84.6	-	(X)	-	-	(X)
Bristol township	60	2.20	0.42	6	6	85.4	2.42	0.64	5	-	-
Cadron township	19 046	2.67	0.44	1 587	603	90.5	2.19	0.55	4 421	67	33.0
Conway city (part)	15 862	2.65	0.43	1 344	519	92.7	2.17	0.54	4 166	51	35.1
Mayflower city (part)	-	-	(X)	-	-	(X)	-	(X)	-	-	(X)
California township	570	2.69	0.48	55	62	73.2	3.08	0.59	27	5	-
Guy town	85	2.32	0.44	8	10	77.0	1.27	0.27	3	5	-
Twin Groves town (part)	-	-	(X)	-	-	(X)	-	(X)	-	-	(X)
Clifton township	728	2.93	0.52	104	42	65.2	2.19	0.45	61	-	-
Wooster town	193	2.76	0.48	14	16	82.8	1.98	0.45	26	-	-
Cypress township	1 383	2.95	0.53	154	67	66.3	2.78	0.55	148	2	-
Vilonia town (part)	520	2.74	0.49	69	41	84.7	3.15	0.61	82	2	-
Danley township	1 417	2.49	0.47	88	98	63.2	1.92	0.44	122	15	12.6
Mayflower city (part)	713	2.43	0.47	55	48	68.0	1.80	0.41	60	6	4.9
Eagle township	961	2.98	0.50	90	57	86.4	3.24	0.69	58	-	-
Holland city (part)	-	-	(X)	-	-	(X)	-	(X)	-	-	(X)
Vilonia town (part)	18	3.25	0.58	-	-	100.0	3.50	0.58	-	-	-
East Fork township	679	2.82	0.48	115	10	82.8	2.13	0.51	33	-	-
Enola township	332	2.58	0.45	70	46	55.1	2.39	0.51	4	2	-
Enola town	82	2.49	0.43	-	6	76.5	1.86	0.36	4	2	-
Hardin township	1 733	2.94	0.50	225	77	84.7	1.93	0.43	223	13	9.9
Greenbrier city	1 181	2.84	0.49	129	52	90.1	1.90	0.42	180	13	12.7
Holland city (part)	-	-	(X)	-	-	(X)	-	(X)	-	-	(X)
Harve township	286	2.59	0.48	37	11	51.8	3.08	0.64	14	2	-
Holland city (part)	210	2.47	0.47	27	7	46.8	3.05	0.70	8	2	-
Matthews township	140	2.47	0.45	22	6	56.6	4.45	0.92	-	-	-
Mountain township	115	2.65	0.53	13	13	57.1	4.35	0.99	5	-	-
Mount Vernon township	178	2.29	0.44	14	18	59.7	2.59	0.53	12	10	-
Mount Vernon city	58	2.79	0.52	2	4	75.0	2.80	0.65	3	-	-
Newton township	240	2.64	0.50	24	11	49.3	3.34	0.66	10	-	-
Palarm township	841	2.80	0.49	94	23	55.9	2.30	0.46	41	-	-
Vilonia town (part)	188	2.97	0.48	40	12	94.8	3.00	0.51	2	-	-
Pine Mountain township	1 240	2.65	0.46	80	44	72.6	2.40	0.53	93	20	0.4
Conway city (part)	195	2.80	0.40	43	-	81.9	1.22	0.20	-	18	-
Mayflower city (part)	57	1.78	0.33	5	-	94.1	1.83	0.32	-	-	-
Union township	532	3.12	0.57	61	24	54.6	2.35	0.46	45	-	-
Twin Groves town (part)	-	-	(X)	-	-	(X)	-	(X)	-	-	(X)
Walker township	328	2.57	0.46	27	48	63.0	2.16	0.48	19	4	-
Damascus town (part)	41	2.00	0.38	-	12	81.8	3.00	0.55	4	4	-
Twin Groves town (part)	108	2.65	0.44	7	20	83.1	1.89	0.45	6	-	-
Wilson township	410	2.76	0.49	35	-	70.9	1.38	0.35	33	-	-
Franklin County	6 882	2.53	0.46	515	616	84.4	2.44	0.55	646	46	10.9
Alix township	203	2.68	0.51	30	18	74.4	2.63	0.56	15	-	-
Wiederkehr Village city (part)	-	-	(X)	-	-	(X)	-	(X)	-	-	(X)
Barham township	61	2.63	0.44	-	16	83.7	1.00	0.20	-	-	-
Black Oak township	68	2.90	0.65	21	6	67.8	2.00	0.46	5	-	-
Boston township	92	2.86	0.60	7	-	75.7	0.82	0.17	-	-	-
Cobb township	-	-	(X)	-	-	(X)	-	(X)	-	-	(X)
Cravens township	76	2.78	0.48	11	4	69.4	2.25	0.53	-	-	-
Donald township	218	2.26	0.41	17	8	81.7	2.44	0.51	10	2	-
Branch city (part)	135	2.25	0.41	10	6	91.7	2.62	0.60	10	2	-
Grover township	112	2.61	0.50	-	-	100.0	2.70	0.57	7	-	-
Hogan township	581	2.42	0.45	45	63	75.5	2.53	0.56	68	9	9.3
Altus city (part)	276	2.31	0.43	25	29	75.7	2.43	0.55	46	2	14.6

Table 23. **Owner and Renter Household Characteristics: 2000**—Con.

[Data based on a sample (except Tables 65-68). For information on confidentiality protection, coverage, sampling error, and nonsampling error, see Appendix G.
For location of definitions, see "How to Use This Census Report"]

State County County Subdivision Place	Occupied housing units	Owner-occupied housing units: Average household size	Occupants per room	Year householder moved into unit: 1999 to March 2000	1969 or earlier	Percent 1 unit, detached or attached	Renter-occupied housing units: Average household size	Occupants per room	Year householder moved into unit: 1999 to March 2000	1969 or earlier	Percent 5 or more units in structure
Franklin County—Con.											
Hogan township—Con.											
Denning town	108	2.62	0.54	4	11	74.1	2.81	0.62	8	2	-
Wiederkehr Village city (part)	4	2.00	0.33	-	-	100.0	2.00	0.50	2	-	-
Hurricane township	98	3.08	0.54	-	7	74.5	-	(X)	-	-	(X)
Ivy township	207	3.00	0.53	16	20	76.4	2.27	0.50	5	5	-
Limestone township	17	1.88	0.33	8	-	100.0	-	(X)	-	-	(X)
McIlroy township	22	1.18	0.28	3	11	86.4	-	(X)	-	-	(X)
Middle township	369	2.92	0.50	61	48	92.5	1.04	0.22	8	-	-
Mill Creek township	102	1.96	0.35	-	14	75.5	4.13	0.69	-	-	-
Miller township	43	2.42	0.52	6	-	26.3	2.20	0.55	-	-	-
Morgan township	2	3.00	0.60	-	2	100.0	-	(X)	-	-	(X)
Mountain township	75	2.75	0.48	-	12	63.2	1.29	0.32	7	-	-
Mulberry township	136	2.37	0.45	13	7	70.3	1.38	0.37	3	3	-
Prairie township	1 397	2.46	0.42	77	102	91.4	2.52	0.56	121	2	9.3
Branch city (part)	20	2.15	0.33	-	-	53.8	2.29	0.59	3	-	-
Charleston city	1 194	2.40	0.42	66	102	95.2	2.50	0.55	114	2	9.6
Shores township	6	2.33	0.39	-	-	100.0	-	(X)	-	-	(X)
Six Mile township	43	3.38	0.61	-	12	55.9	3.11	0.78	-	-	-
Walker township	89	2.49	0.49	3	17	80.9	3.00	0.71	6	-	-
Wallace township	113	2.73	0.45	3	13	82.8	3.21	0.64	2	-	-
Watalula township	190	2.72	0.51	29	35	86.7	2.44	0.55	4	-	-
Weaver township	77	2.38	0.48	-	24	78.5	1.17	0.19	12	-	-
White Oak township	2 178	2.41	0.43	145	167	89.8	2.55	0.59	340	25	17.5
Altus city (part)	41	2.50	0.36	-	-	100.0	3.60	0.81	24	-	-
Ozark city	1 447	2.27	0.40	55	140	95.9	2.48	0.58	275	17	21.6
Wiederkehr Village city (part)	16	1.87	0.28	-	-	86.7	2.00	0.33	-	-	-
White Rock township	39	2.65	0.43	9	2	55.9	3.00	0.75	5	-	-
Wittich township	268	2.65	0.52	11	8	80.0	2.10	0.51	28	-	10.3
Fulton County	4 810	2.37	0.43	462	417	80.9	2.48	0.55	363	40	9.6
Afton township	226	2.50	0.52	29	25	62.5	1.78	0.53	12	-	-
Benton township	1 055	2.33	0.40	67	93	88.5	2.27	0.53	158	5	19.2
Salem city	669	2.36	0.42	30	57	93.7	2.12	0.51	125	5	18.3
Big Creek township	159	2.22	0.38	14	32	79.4	2.11	0.45	5	-	-
Cleveland township	184	2.31	0.39	12	21	80.8	3.93	0.72	-	-	-
Fulton township	399	2.45	0.42	44	31	81.1	2.20	0.44	29	2	-
Viola town	164	2.29	0.41	5	20	75.0	2.30	0.44	22	-	-
Mammoth Spring township	939	2.36	0.43	101	105	81.7	2.48	0.58	77	18	11.9
Mammoth Spring city	511	2.30	0.42	51	57	92.1	2.22	0.56	60	-	20.2
Mount Calm township	65	2.77	0.48	3	-	77.4	0.92	0.17	-	4	-
Myatt township	67	2.63	0.56	-	-	52.2	3.43	0.69	7	7	-
Pleasant Ridge township	761	2.21	0.42	90	-	76.3	2.99	0.63	59	-	-
Ash Flat city (part)	-	-	(X)	-	-	(X)	-	(X)	-	-	(X)
Cherokee Village city (part)	347	2.03	0.37	45	-	84.8	3.04	0.64	20	-	-
South Fork township	219	2.27	0.41	18	42	90.1	3.24	0.63	7	-	-
Strawberry township	238	2.42	0.42	46	11	77.2	2.43	0.49	5	-	-
Horseshoe Bend city (part)	5	2.40	0.48	-	-	100.0	-	(X)	-	-	(X)
Union township	119	2.55	0.54	16	17	80.0	2.67	0.67	-	-	-
Vidette township	154	2.68	0.45	13	18	75.9	2.00	0.40	4	4	-
Washington township	143	2.78	0.49	9	22	92.9	2.39	0.47	-	-	-
Wilson township	82	2.30	0.37	-	-	90.2	-	(X)	-	-	(X)
Garland County	37 813	2.30	0.40	2 845	2 553	79.6	2.24	0.52	5 041	157	24.8
Hale township	6 661	2.27	0.40	688	284	81.1	2.17	0.45	351	9	8.1
Hot Springs Village CDP (part)	3 302	1.97	0.33	311	9	97.2	1.44	0.29	193	-	11.7
Mountain Pine city	303	2.34	0.44	24	68	77.9	2.87	0.59	31	2	29.9
Rockwell CDP (part)	27	1.33	0.31	-	-	100.0	-	(X)	-	-	(X)
Hot Springs township	18 330	2.16	0.38	1 015	1 561	84.4	2.11	0.52	3 496	90	33.1
Hot Springs city (part)	16 061	2.13	0.37	868	1 474	86.8	2.10	0.51	3 030	82	33.4
Lake Hamilton CDP (part)	48	1.58	0.31	-	-	100.0	1.50	0.37	7	-	31.8
Piney CDP (part)	22	3.27	0.70	-	-	66.7	1.14	0.29	7	-	-
Lake Hamilton township	6 909	2.45	0.41	582	301	79.5	2.71	0.55	669	30	6.4
Hot Springs city (part)	-	-	(X)	-	-	(X)	-	(X)	-	-	(X)
Lake Hamilton CDP (part)	693	2.00	0.33	43	8	73.7	2.32	0.53	121	7	12.4
Rockwell CDP (part)	1 237	2.32	0.37	116	44	90.4	2.78	0.55	116	-	13.7
Whittington township	5 913	2.47	0.45	560	407	67.1	2.51	0.54	525	28	4.1
Fountain Lake town	136	2.82	0.52	18	22	62.5	-	(X)	-	-	(X)
Hot Springs city (part)	-	-	(X)	-	-	(X)	-	(X)	-	-	(X)
Hot Springs Village CDP (part)	138	2.62	0.52	45	23	87.0	2.00	0.56	15	-	-
Lonsdale town	52	2.29	0.45	-	2	68.3	2.45	0.56	3	2	-
Piney CDP (part)	1 584	2.48	0.47	100	75	59.0	2.47	0.54	195	7	-
Grant County	6 241	2.68	0.47	525	632	68.5	2.34	0.50	601	69	3.8
Calvert township	487	2.79	0.50	33	46	59.7	2.71	0.53	57	-	-
Darysaw township	277	2.81	0.56	23	13	56.3	1.28	0.27	-	22	-
Davis township	105	2.58	0.46	7	12	51.5	1.13	0.23	2	-	-
Dekalb township	261	2.39	0.43	7	39	78.8	2.00	0.44	2	2	-
Tull town	154	2.37	0.45	7	22	77.1	1.96	0.39	2	2	-
Fenter township	321	2.73	0.47	28	41	74.2	2.06	0.44	34	8	-
Poyen town	98	2.74	0.46	2	12	81.8	2.38	0.49	22	2	-
Franklin township	127	2.34	0.44	-	17	82.2	1.00	0.23	4	-	-
Madison township	264	2.52	0.47	6	27	58.3	2.92	0.60	21	-	-
Merry Green township	2 484	2.62	0.44	248	256	77.0	2.40	0.53	354	29	6.7
Sheridan city	1 511	2.55	0.43	151	158	80.9	2.27	0.52	272	14	9.5
River township	457	2.74	0.48	41	73	71.8	2.14	0.42	40	-	-
Prattsville town	118	2.27	0.38	11	25	82.3	2.82	0.53	12	-	-
Simpson township	681	2.73	0.51	86	47	54.4	2.40	0.52	37	-	-
Tennessee township	296	2.79	0.50	25	33	65.9	2.30	0.51	30	2	-
Leola town	182	2.82	0.51	17	8	60.5	2.45	0.53	20	-	-
Washington township	481	2.83	0.50	21	28	64.7	2.84	0.53	20	6	-
Greene County	14 750	2.54	0.44	1 248	1 142	85.1	2.37	0.51	1 933	92	12.0
Blue Cane township	34	1.38	0.22	-	20	100.0	3.00	0.75	-	-	-
Breckenridge township	491	2.75	0.52	68	32	64.5	2.56	0.54	4	-	-
Lafe town	132	3.10	0.57	11	6	78.4	2.63	0.58	4	-	-
Bryan township	107	3.01	0.55	-	24	57.9	2.45	0.51	-	-	-

Table 23. **Owner and Renter Household Characteristics: 2000**—Con.

[Data based on a sample (except Tables 65-68). For information on confidentiality protection, coverage, sampling error, and nonsampling error, see Appendix G.
For location of definitions, see "How to Use This Census Report"]

State County County Subdivision Place	Occupied housing units	Owner-occupied housing units: Average household size	Occupants per room	Year householder moved into unit: 1999 to March 2000	1969 or earlier	Percent 1 unit, detached or attached	Renter-occupied housing units: Average household size	Occupants per room	Year householder moved into unit: 1999 to March 2000	1969 or earlier	Percent 5 or more units in structure
Greene County—Con.											
Cache township	458	2.47	0.45	49	58	83.6	2.62	0.44	37	-	-
Clark township	7 149	2.36	0.40	514	529	92.6	2.33	0.51	1 328	39	16.1
Paragould city (part)	6 908	2.34	0.39	500	523	94.1	2.31	0.51	1 304	39	16.4
Collier township	182	2.93	0.45	10	22	79.3	3.00	0.53	7	-	-
Paragould city (part)	30	1.93	0.32	-	6	40.0	-	(X)	-	-	(X)
Crowley township	157	2.86	0.49	6	9	81.8	2.24	0.42	8	6	-
Evening Shade township	24	2.90	0.58	8	5	81.0	2.33	0.33	-	-	-
Friendship township	318	2.56	0.44	49	36	67.1	2.27	0.51	29	15	-
Hays township	41	2.53	0.49	-	-	20.0	2.00	0.58	3	-	27.3
Hopewell township	125	2.85	0.53	17	17	83.9	2.55	0.49	9	-	-
Hurricane township	689	2.45	0.43	33	58	77.8	2.40	0.55	127	6	6.4
Marmaduke city	495	2.34	0.41	25	44	87.7	2.36	0.56	108	-	7.4
Jones township	201	2.61	0.46	22	41	85.5	2.17	0.47	13	-	-
Delaplaine town	47	2.73	0.50	5	-	80.5	1.83	0.50	2	-	-
Lake township	112	2.20	0.37	10	19	72.8	2.75	0.41	-	-	-
Main Shore township	106	2.56	0.45	-	43	74.4	3.56	0.52	10	-	-
Poland township	431	2.80	0.47	21	15	64.8	1.47	0.30	6	-	-
Reynolds township	28	2.29	0.38	-	7	100.0	3.36	0.70	-	-	-
St. Francis township	361	2.32	0.40	47	31	84.4	3.03	0.62	36	8	-
Paragould city (part)	45	3.27	0.60	31	-	100.0	-	(X)	-	-	(X)
Salem township	321	2.71	0.55	46	23	64.7	2.32	0.55	34	16	-
Shady Grove township	80	3.41	0.64	-	-	79.5	2.86	0.71	-	-	-
Spring Grove township	2 219	2.70	0.45	221	93	95.6	2.33	0.50	199	-	5.9
Paragould city (part)	1 983	2.71	0.44	186	76	98.9	2.26	0.49	199	-	6.2
Sugar Creek township	222	2.56	0.47	7	13	68.1	2.03	0.48	25	-	-
Paragould city (part)	-	-	(X)	-	-	(X)	-	(X)	-	-	(X)
Union township	845	2.89	0.50	120	30	73.8	2.76	0.59	52	2	9.7
Oak Grove Heights town	258	2.88	0.50	34	12	80.4	2.58	0.58	32	2	18.6
Paragould city (part)	-	-	(X)	-	-	(X)	-	(X)	-	-	(X)
Walnut Corner township	49	1.95	0.39	-	17	55.8	4.83	0.81	6	-	-
Hempstead County	8 959	2.54	0.45	618	806	78.4	2.74	0.59	1 030	97	9.8
Bodcaw township	192	2.54	0.46	11	7	80.8	2.56	0.56	18	-	-
Patmos town	18	3.22	0.59	1	-	77.8	-	(X)	-	-	(X)
Bois d'Arc township	310	2.69	0.48	29	63	73.8	2.51	0.53	10	-	-
Fulton city	98	2.98	0.52	4	17	78.8	2.39	0.52	5	-	-
McNab town	12	3.44	0.53	2	2	55.6	0.67	0.13	-	-	-
De Roan township	5 255	2.47	0.43	304	446	82.8	2.80	0.62	771	71	13.1
Hope city	3 910	2.44	0.43	200	318	89.2	2.84	0.63	651	65	11.7
Perrytown city	117	2.23	0.42	12	6	71.4	1.64	0.38	15	-	21.2
Garland township	157	2.69	0.53	16	5	55.9	2.79	0.61	16	-	-
Mine Creek township	586	2.64	0.46	38	63	74.5	2.73	0.57	73	5	-
Ozan city (part)	9	2.67	0.41	3	-	100.0	-	(X)	-	-	(X)
Noland township	219	2.49	0.45	26	18	72.1	2.33	0.53	10	2	-
Emmet city (part)	15	2.63	0.53	-	-	25.0	2.14	0.48	2	-	-
Ozan township	573	2.54	0.46	58	32	69.0	2.36	0.45	20	2	-
Oakhaven city	24	2.64	0.35	2	6	100.0	4.00	0.40	-	-	-
Ozan city (part)	25	2.43	0.45	-	-	82.6	3.00	0.43	2	-	-
Washington city	81	1.64	0.31	8	3	79.7	1.41	0.29	3	2	-
Redland township	264	2.67	0.47	14	13	79.8	2.93	0.68	23	2	-
McCaskill city	29	3.30	0.62	-	4	82.6	2.00	0.43	4	-	-
Saline township	309	2.29	0.43	14	53	81.3	1.58	0.32	15	2	-
Springhill township	574	2.60	0.48	41	60	73.6	2.78	0.52	30	13	-
Wallaceburg township	340	2.84	0.48	34	36	78.7	2.68	0.54	30	-	-
Blevins city	121	3.15	0.55	12	11	72.1	2.49	0.56	24	-	-
Water Creek township	180	2.93	0.53	33	10	65.1	2.68	0.47	14	-	-
Hot Spring County	12 004	2.47	0.45	896	1 250	77.2	2.59	0.56	1 015	68	9.5
Antioch township	150	2.26	0.42	7	19	52.8	1.50	0.38	-	-	-
Big Creek township	147	2.28	0.40	14	17	87.9	2.60	0.57	4	-	-
Bismarck township	765	2.51	0.46	115	50	63.1	2.82	0.52	35	6	5.6
Brown Springs township	76	2.46	0.43	3	4	82.4	3.13	0.66	4	-	-
Butterfield township	575	2.42	0.43	109	46	67.6	3.57	0.76	49	7	-
Malvern city (part)	2	2.00	0.29	-	2	100.0	-	(X)	-	-	(X)
Rockport town (part)	111	2.46	0.42	11	9	70.4	3.92	0.84	2	2	-
Clear Creek township	158	2.67	0.46	23	21	74.8	2.09	0.49	-	7	-
De Roche township	486	2.44	0.48	56	60	57.7	3.89	0.80	16	5	-
Dover township	221	2.22	0.41	6	35	83.2	4.38	0.83	6	-	-
Fenter township	5 027	2.28	0.40	204	605	92.4	2.46	0.54	643	21	14.7
Malvern city (part)	3 776	2.21	0.39	146	422	96.4	2.49	0.55	566	19	15.9
Perla town	54	1.80	0.34	-	9	80.0	1.71	0.41	3	-	-
Rockport town (part)	210	2.23	0.39	13	40	80.4	2.86	0.58	6	2	-
Gifford township	513	2.95	0.60	41	46	65.1	2.97	0.64	19	-	-
Harrison township	91	2.89	0.54	7	6	50.6	1.00	0.25	-	5	-
Henderson township	325	2.84	0.51	12	45	72.8	1.78	0.34	-	-	-
Lone Hill township	269	2.65	0.51	12	27	69.1	2.71	0.61	24	5	-
Magnet township	892	2.72	0.48	65	60	78.9	3.26	0.63	68	-	2.8
Midway township	386	2.61	0.46	30	35	91.3	2.11	0.46	20	-	9.4
Montgomery township	428	2.62	0.48	15	16	62.1	2.26	0.55	63	6	-
Ouachita township	272	2.58	0.46	25	45	70.8	2.08	0.45	24	-	-
Donaldson town	129	2.53	0.45	15	16	67.0	1.88	0.42	16	-	-
Prairie township	393	2.55	0.50	25	54	62.1	2.73	0.61	14	2	-
Friendship town	80	2.68	0.51	-	12	66.7	2.53	0.65	3	-	-
Saline township	561	2.65	0.50	67	38	61.2	2.36	0.55	20	4	-
Valley township	269	2.40	0.47	60	21	54.9	2.36	0.59	6	-	-
Howard County	5 471	2.62	0.46	387	600	79.9	2.35	0.53	612	41	7.7
Blackland township	56	2.46	0.40	4	13	79.6	2.00	0.50	-	-	-
Blue Bayou township	46	2.57	0.49	-	4	88.6	1.09	0.31	6	-	-
Blue Ridge township	69	2.49	0.44	5	10	62.3	2.19	0.35	2	-	-
Brewer township	101	2.89	0.51	7	7	81.3	3.40	0.85	-	-	-
Buck Range township	77	2.36	0.37	6	5	85.5	3.45	0.69	-	-	-
Burg township	14	2.42	0.41	-	6	83.3	2.50	0.50	2	-	-
Center Point township	239	2.65	0.46	18	37	71.3	2.69	0.54	12	-	-
Clay township	78	2.67	0.49	21	8	61.5	-	(X)	-	-	(X)
County Line township	210	2.94	0.51	9	6	71.0	1.98	0.31	27	7	-

Table 23. **Owner and Renter Household Characteristics: 2000**—Con.

[Data based on a sample (except Tables 65-68). For information on confidentiality protection, coverage, sampling error, and nonsampling error, see Appendix G.
For location of definitions, see "How to Use This Census Report"]

State County County Subdivision Place	Occupied housing units	Owner-occupied housing units: Average household size	Occupants per room	Year householder moved into unit: 1999 to March 2000	1969 or earlier	Percent 1 unit, detached or attached	Renter-occupied housing units: Average household size	Occupants per room	Year householder moved into unit: 1999 to March 2000	1969 or earlier	Percent 5 or more units in structure
Howard County—Con.											
Dillard township	120	2.73	0.51	4	5	65.9	1.62	0.46	5	2	-
Duckett township	13	2.50	0.48	-	4	80.0	2.67	0.53	3	-	-
Franklin township	124	2.29	0.49	11	20	52.7	1.83	0.46	6	-	-
Holly Creek township	97	2.53	0.43	5	11	43.0	2.18	0.55	5	-	-
Madison township	662	2.59	0.47	38	93	74.1	2.29	0.49	56	8	-
Dierks city	461	2.60	0.48	23	58	75.1	2.37	0.51	43	8	-
Mineral Springs township	498	2.69	0.46	39	54	86.7	2.84	0.66	42	2	20.7
Mineral Springs city	459	2.66	0.46	36	46	85.7	2.84	0.66	42	2	20.7
Mountain township	142	2.92	0.52	19	17	70.8	2.03	0.44	12	3	-
Muddy Fork township	73	2.39	0.46	-	7	67.7	2.09	0.42	6	-	-
Nashville township	2 451	2.62	0.45	170	222	90.3	2.29	0.54	406	15	9.1
Nashville city	1 883	2.55	0.45	127	148	91.0	2.33	0.56	372	9	10.1
Saline township	47	2.87	0.55	11	-	57.4	-	(X)	-	-	(X)
Saratoga township	107	2.38	0.42	9	14	67.4	3.58	0.75	7	-	-
Tollette township	141	2.33	0.43	5	35	81.5	2.67	0.50	8	1	6.1
Tollette town	141	2.33	0.43	5	35	81.5	2.67	0.50	8	1	6.1
Umpire township	106	2.75	0.43	6	22	93.1	1.63	0.30	7	3	-
Independence County	13 467	2.53	0.44	1 088	1 198	80.5	2.31	0.51	1 502	146	10.8
Ashley township	544	2.38	0.43	40	32	67.4	2.12	0.49	82	-	5.8
Barren township	476	2.96	0.52	61	35	79.8	2.05	0.41	33	-	1.3
Cave City city (part)	30	2.35	0.38	1	8	95.7	2.00	0.30	-	-	14.3
Big Bottom township	553	2.60	0.47	52	54	81.4	2.12	0.49	85	4	9.6
Newark city (part)	472	2.61	0.47	41	52	81.7	2.15	0.50	77	3	11.0
Black River township	104	2.24	0.38	9	14	78.8	2.21	0.51	2	4	-
Cushman township	375	2.43	0.45	31	27	66.1	2.98	0.61	27	12	3.2
Cushman town (part)	78	2.43	0.43	7	2	60.7	2.59	0.54	18	-	9.1
Departee township	94	2.57	0.52	25	15	55.8	3.76	0.81	-	-	-
Dota township	325	2.50	0.45	28	16	62.0	2.39	0.48	27	5	-
Fairview township	560	2.52	0.48	76	47	60.7	2.82	0.60	39	2	-
Pleasant Plains town	100	2.32	0.43	11	9	73.3	2.52	0.51	19	-	-
Gainsboro township	374	2.60	0.48	23	21	65.4	2.64	0.54	16	3	-
Greenbrier township	647	2.61	0.46	90	41	75.4	1.30	0.26	55	13	-
Hill township	130	2.82	0.47	12	-	62.5	1.77	0.37	-	6	-
Huff township	228	2.79	0.49	13	6	68.6	2.11	0.53	11	-	-
Jefferson township	106	2.34	0.45	13	9	54.5	1.20	0.46	3	-	-
Liberty township	272	2.67	0.44	18	35	88.3	2.44	0.49	24	-	-
Logan township	51	3.02	0.50	-	2	78.0	4.20	0.75	2	-	-
McHue township	1 512	2.87	0.49	105	104	84.4	1.91	0.44	220	25	-
Batesville city (part)	-	-	(X)	-	-	(X)	-	(X)	-	-	(X)
Magness township	180	2.18	0.40	18	19	78.9	2.70	0.62	14	5	-
Magness town	81	1.91	0.39	7	12	76.1	1.93	0.47	6	4	-
Marshell township	57	2.47	0.44	10	18	84.9	5.75	0.92	2	-	-
Moorefield township	914	2.53	0.38	90	60	93.6	3.17	0.63	80	7	9.8
Batesville city (part)	489	2.75	0.38	50	8	98.2	2.96	0.62	44	-	18.4
Moorefield town	71	2.00	0.37	2	11	93.5	5.56	0.98	2	-	-
Oil Trough township	285	2.16	0.38	39	62	86.7	2.52	0.53	13	8	-
Oil Trough town	94	1.99	0.35	4	16	89.7	3.23	0.65	13	4	-
Relief township	160	2.81	0.52	-	12	70.6	-	(X)	-	-	(X)
Rosie township	222	3.11	0.59	9	38	89.2	2.33	0.47	7	-	-
Ruddell township	3 927	2.19	0.37	221	410	93.1	2.33	0.53	701	32	20.6
Batesville city (part)	3 257	2.16	0.36	182	321	97.9	2.30	0.52	612	20	23.2
Salado township	347	2.78	0.50	22	27	78.8	2.40	0.48	12	-	-
Union township	158	2.64	0.47	15	13	65.9	3.35	0.85	6	2	-
Cushman town (part)	95	2.74	0.49	10	4	61.7	4.36	1.03	6	2	-
Washington township	359	2.45	0.41	16	37	81.6	2.97	0.64	14	9	-
White River township	345	2.74	0.51	30	31	74.2	2.10	0.49	27	4	6.5
Sulphur Rock town	176	2.54	0.51	16	18	71.1	1.76	0.50	12	2	11.8
Wycough township	162	2.65	0.42	22	13	67.6	2.47	0.60	-	5	-
Newark city (part)	16	2.43	0.40	-	-	85.7	4.00	0.67	-	-	-
Izard County	5 440	2.36	0.42	558	353	79.1	2.06	0.48	510	36	15.3
Athens township	69	2.07	0.39	12	7	47.5	2.13	0.53	-	-	75.0
Baker township	89	2.45	0.39	6	18	97.8	-	(X)	-	-	(X)
Horseshoe Bend city (part)	17	2.06	0.30	-	-	100.0	-	(X)	-	-	(X)
Oxford city (part)	2	2.00	0.67	2	-	-	-	(X)	-	-	(X)
Barren Fork township	214	2.80	0.51	28	14	69.5	2.24	0.47	16	3	18.9
Mount Pleasant town (part)	116	2.66	0.51	7	8	74.7	2.36	0.51	16	3	21.2
Big Spring township	77	2.79	0.48	3	9	68.3	3.29	0.67	6	2	-
Bryan township	178	2.44	0.42	37	-	75.2	1.80	0.51	8	-	-
Claiborne township	56	2.73	0.48	2	2	80.8	3.50	0.88	2	-	-
Calico Rock city (part)	-	-	(X)	-	-	(X)	-	(X)	-	-	(X)
Drytown township	136	2.42	0.43	5	14	81.3	1.85	0.36	2	-	-
Mount Pleasant town (part)	43	2.57	0.53	5	6	83.8	1.67	0.38	-	-	-
Franklin township	169	2.55	0.48	14	16	88.2	2.17	0.38	9	3	-
Franklin town (part)	81	2.48	0.49	8	8	82.0	1.90	0.38	9	3	-
Horseshoe Bend city (part)	3	2.33	0.47	-	-	100.0	-	(X)	-	-	(X)
Gid township	103	2.61	0.44	4	6	77.9	1.25	0.24	2	4	-
Guion township	64	2.50	0.49	5	15	67.3	2.42	0.47	7	2	-
Guion town	37	2.39	0.51	2	11	67.9	1.89	0.36	4	2	-
Guthrie township	67	2.85	0.55	11	14	83.1	2.88	0.58	-	-	-
Jefferson township	1 196	2.00	0.36	144	-	81.8	1.84	0.43	82	-	10.4
Franklin town (part)	-	-	(X)	-	-	(X)	-	(X)	-	-	(X)
Horseshoe Bend city (part)	1 112	1.96	0.36	130	-	80.9	1.86	0.44	78	-	11.0
Lacrosse township	88	2.94	0.51	12	4	60.5	1.50	0.50	2	-	-
Melbourne city (part)	2	1.50	0.38	2	-	-	-	(X)	-	-	(X)
Lafferty township	40	2.03	0.40	2	9	72.7	1.71	0.46	5	-	-
Lunenburg township	68	2.36	0.37	6	21	81.8	2.69	0.56	4	-	-
Mill Creek township	844	2.33	0.41	59	53	89.6	1.92	0.47	171	10	23.3
Melbourne city (part)	721	2.29	0.41	50	39	91.1	1.90	0.47	164	3	25.8
Mount Olive township	36	2.03	0.51	-	-	83.3	-	(X)	-	-	(X)
Newburg township	260	2.58	0.46	35	27	71.2	1.88	0.40	8	-	-
Oxford city (part)	6	1.17	0.29	-	2	100.0	-	(X)	-	-	(X)
New Hope township	363	2.63	0.49	36	23	70.9	1.94	0.44	44	6	-
Oxford city (part)	268	2.67	0.49	25	21	75.1	2.04	0.45	35	4	-
Pleasant Hill township	125	2.12	0.42	22	19	76.1	4.63	0.90	11	-	-

Table 23. **Owner and Renter Household Characteristics: 2000**—Con.

[Data based on a sample (except Tables 65-68). For information on confidentiality protection, coverage, sampling error, and nonsampling error, see Appendix G.
For location of definitions, see "How to Use This Census Report"]

State County County Subdivision Place	Occupied housing units	Owner-occupied housing units: Average household size	Occupants per room	Year householder moved into unit: 1999 to March 2000	1969 or earlier	Percent 1 unit, detached or attached	Renter-occupied housing units: Average household size	Occupants per room	Year householder moved into unit: 1999 to March 2000	1969 or earlier	Percent 5 or more units in structure
Izard County—Con.											
Sage township	97	2.21	0.36	9	-	90.1	2.44	0.49	1	-	-
Melbourne city (part)	10	2.10	0.36	1	-	100.0	-	(X)	-	-	(X)
Strawberry township	90	2.47	0.46	8	16	81.0	1.18	0.28	3	2	-
Union township	807	2.48	0.44	72	61	78.1	2.13	0.52	114	4	24.2
Calico Rock city (part)	440	2.27	0.40	24	22	87.6	1.97	0.49	101	2	29.3
Pineville town	100	2.67	0.49	6	7	58.7	3.28	0.71	8	-	-
Violet Hill township	140	2.15	0.41	26	5	72.5	4.00	0.80	2	-	-
White River township	64	2.29	0.40	-	-	88.1	2.23	0.68	11	-	27.3
Jackson County	6 971	2.44	0.43	432	759	85.9	2.31	0.49	718	69	9.7
Barren township	346	2.73	0.54	34	34	74.2	2.63	0.53	7	6	-
Bateman township	12	1.83	0.37	-	7	100.0	-	(X)	-	-	(X)
Newport city (part)	-	-	(X)	-	-	(X)	-	(X)	-	-	(X)
Bird township	943	2.44	0.44	41	142	94.6	1.93	0.42	47	10	3.2
Tuckerman city (part)	745	2.46	0.44	26	106	97.2	1.92	0.41	39	5	3.8
Breckenridge township	212	2.69	0.48	17	25	71.6	1.95	0.35	16	3	-
Tupelo town	80	2.33	0.43	2	9	80.4	1.79	0.33	9	3	-
Weldon town	40	2.16	0.35	4	6	65.6	1.75	0.33	4	-	-
Bryan township	36	1.97	0.38	-	-	65.5	2.43	0.40	-	-	-
Cache township	116	2.45	0.43	2	38	81.5	1.69	0.31	24	-	-
Cow Lake township	195	2.80	0.54	9	15	72.1	1.69	0.29	7	8	-
Beedeville town	44	2.75	0.46	-	-	96.4	2.06	0.38	-	5	-
Glaize township	331	2.47	0.51	33	53	58.3	1.75	0.35	10	7	-
Glass township	477	2.48	0.44	28	31	84.4	2.62	0.55	52	6	-
Swifton city	348	2.53	0.45	16	20	84.2	2.66	0.58	40	2	-
Grubbs township	276	2.22	0.40	14	42	89.4	2.59	0.54	22	5	-
Grubbs town	186	2.16	0.40	12	29	87.9	2.74	0.56	22	-	-
Jefferson township	469	2.56	0.46	33	42	72.4	2.76	0.55	37	7	13.5
Campbell Station town	104	2.59	0.46	7	11	88.6	2.13	0.41	4	3	-
Diaz city (part)	78	2.64	0.46	11	2	91.8	1.80	0.43	1	-	-
Jacksonport town	108	2.30	0.44	2	12	58.2	2.88	0.56	13	-	-
Tuckerman city (part)	22	2.50	0.47	-	-	100.0	1.63	0.37	13	-	62.5
Richwoods township	148	2.32	0.41	14	16	92.9	2.33	0.48	-	4	-
Amagon town	41	1.91	0.39	4	4	74.3	1.83	0.37	-	4	-
Union township	3 269	2.38	0.39	190	302	94.1	2.34	0.51	482	13	13.8
Diaz city (part)	377	2.71	0.48	16	5	96.2	2.71	0.57	49	1	37.9
Newport city (part)	2 632	2.29	0.36	141	269	97.8	2.29	0.50	407	12	11.8
Village township	141	2.20	0.38	17	12	70.2	2.97	0.66	14	-	24.3
Diaz city (part)	-	-	(X)	-	-	(X)	-	(X)	-	-	(X)
Newport city (part)	62	2.12	0.34	6	5	86.0	2.95	0.82	5	-	47.4
Jefferson County	30 555	2.60	0.44	1 724	3 257	83.7	2.56	0.56	4 115	284	22.2
Barraque township	836	2.79	0.50	91	34	50.9	2.22	0.49	88	8	23.1
Redfield city	453	2.68	0.46	41	24	76.8	2.12	0.49	70	4	28.2
Bogy township	60	1.63	0.24	-	16	100.0	2.69	0.50	-	-	-
Bolivar township	177	2.13	0.40	31	-	40.0	2.53	0.57	20	-	-
Dudley Lake township	222	3.12	0.63	17	23	61.2	1.47	0.30	3	-	-
Dunnington township	166	2.18	0.37	-	36	89.4	1.95	0.44	16	11	4.8
Wabbaseka city	105	1.94	0.33	-	21	83.8	1.81	0.39	2	11	8.1
Jefferson township	778	2.81	0.49	80	21	61.6	2.62	0.49	65	7	-
Melton township	348	2.81	0.48	20	54	58.7	3.38	0.59	35	-	-
Niven township	742	2.41	0.41	43	67	94.8	2.26	0.39	6	8	-
Old River township	48	2.00	0.41	-	-	62.2	0.45	0.11	-	-	-
Pastoria township	108	2.02	0.40	7	9	80.5	3.38	0.63	10	10	-
Plum Bayou township	666	2.76	0.48	42	47	82.0	3.12	0.64	56	15	3.8
Altheimer city	402	3.26	0.56	18	38	76.2	2.90	0.58	32	2	5.8
Sherrill town	57	1.94	0.37	6	9	100.0	2.89	0.70	2	2	-
Richland township	158	2.28	0.42	-	30	65.3	3.37	0.59	-	8	11.7
Roberts township	205	2.51	0.44	10	36	82.8	2.43	0.48	21	-	15.0
Humphrey city (part)	182	2.55	0.45	10	32	80.8	2.52	0.50	18	-	17.3
Spring township	1 094	2.79	0.50	34	101	73.1	2.51	0.53	79	8	-
Talladega township	527	2.33	0.41	48	23	61.7	3.04	0.70	29	-	-
Vaugine township	19 890	2.55	0.42	913	2 327	91.6	2.59	0.58	3 374	162	26.7
Pine Bluff city	19 790	2.55	0.42	907	2 310	91.7	2.59	0.58	3 374	162	26.7
Victoria township	121	2.32	0.39	7	48	73.2	2.15	0.37	21	6	-
Villemont township	33	2.48	0.52	8	21	48.3	6.25	1.25	4	-	-
Washington township	3 512	2.73	0.47	321	262	77.7	2.12	0.45	267	31	7.1
White Hall city	1 819	2.86	0.46	177	138	89.6	2.12	0.46	184	17	11.2
Whiteville township	864	2.68	0.46	52	102	73.4	2.80	0.59	21	10	-
Johnson County	8 738	2.59	0.46	718	743	83.6	2.42	0.54	1 041	44	9.8
Batson township	84	2.24	0.46	9	6	77.6	1.88	0.36	5	-	-
Dickerson-Hill township	55	2.75	0.60	5	7	72.2	1.79	0.35	6	-	-
Grant township	563	2.57	0.46	44	61	80.7	2.34	0.55	92	-	10.1
Coal Hill city	425	2.45	0.45	38	43	82.5	2.34	0.56	76	-	12.5
Hickey township	189	3.30	0.65	8	31	67.6	3.34	0.66	7	-	-
Horsehead township	262	2.50	0.46	24	22	78.8	3.06	0.65	38	-	-
Howell township	433	2.69	0.48	79	26	78.3	2.42	0.51	21	-	-
Knoxville city (part)	192	2.87	0.52	34	20	85.5	1.88	0.38	8	-	-
King township	375	2.52	0.47	49	28	74.6	3.28	0.71	14	-	-
Lee township	90	2.54	0.48	2	8	74.7	5.27	0.92	5	-	-
Low Gap township	43	2.56	0.50	2	4	69.8	-	(X)	-	-	(X)
McKennon township	317	2.38	0.41	10	38	85.8	1.97	0.41	17	-	-
Mulberry township	77	2.93	0.61	1	6	80.6	2.20	0.40	4	-	-
Perry township	314	2.68	0.48	39	36	75.6	1.83	0.37	28	-	-
Pittsburg township	600	2.60	0.47	44	41	77.7	2.67	0.60	90	2	9.5
Knoxville city (part)	3	2.67	0.47	2	-	33.3	-	(X)	-	-	(X)
Lamar city (part)	342	2.49	0.45	21	30	80.7	2.55	0.59	70	2	12.3
Prairie township	436	2.81	0.51	20	46	76.9	2.22	0.46	23	-	-
Clarksville city (part)	106	3.19	0.60	6	18	84.0	0.83	0.28	6	-	-
Red Lick township	484	2.69	0.48	64	25	85.4	1.98	0.42	28	25	-
Sherman township	127	2.41	0.48	17	8	82.0	2.13	0.46	-	-	-
Spadra township	3 771	2.48	0.43	253	283	92.0	2.41	0.56	631	14	14.1
Clarksville city (part)	2 839	2.34	0.40	171	229	95.9	2.48	0.59	558	14	15.3
Lamar city (part)	191	2.79	0.53	27	14	85.9	1.71	0.45	22	-	16.1

Table 23. **Owner and Renter Household Characteristics: 2000**—Con.

[Data based on a sample (except Tables 65-68). For information on confidentiality protection, coverage, sampling error, and nonsampling error, see Appendix G.
For location of definitions, see "How to Use This Census Report"]

State County County Subdivision Place	Occupied housing units	Owner-occupied housing units: Average household size	Occupants per room	Year householder moved into unit: 1999 to March 2000	1969 or earlier	Percent 1 unit, detached or attached	Renter-occupied housing units: Average household size	Occupants per room	Year householder moved into unit: 1999 to March 2000	1969 or earlier	Percent 5 or more units in structure
Johnson County—Con.											
Stonewall township	150	2.69	0.50	21	13	89.3	-	(X)	-	-	(X)
Ward township	368	2.75	0.50	27	54	73.5	1.92	0.42	32	3	-
Hartman city	229	2.83	0.52	11	32	73.6	2.07	0.44	32	-	-
Lafayette County	3 434	2.48	0.45	216	488	74.2	2.39	0.51	241	41	7.7
Baker township	972	2.47	0.45	41	143	82.1	2.38	0.50	97	14	5.5
Stamps city (part)	824	2.51	0.45	21	107	82.0	2.30	0.48	85	12	5.8
French township	135	1.81	0.35	4	13	61.7	2.00	0.43	6	-	-
Hadley township	470	2.55	0.45	68	36	66.2	2.92	0.60	3	4	-
Buckner city	138	2.90	0.53	7	10	56.2	2.65	0.46	-	4	-
Stamps city (part)	-	-	(X)	-	-	(X)	-	(X)	-	-	(X)
La Grange township	202	2.43	0.44	8	38	57.6	3.88	0.75	15	-	-
Lewisville city (part)	45	2.25	0.38	2	8	59.4	3.23	0.71	9	-	-
Mars Hill township	58	2.70	0.48	8	5	61.7	1.55	0.34	-	-	-
Roane township	588	2.68	0.47	14	87	83.2	2.23	0.47	62	14	17.0
Bradley city	227	2.83	0.52	9	23	87.8	2.21	0.49	40	10	30.4
Russell township	67	1.82	0.35	3	12	84.4	3.59	0.69	3	3	-
Steel township	639	2.50	0.44	51	106	79.6	2.23	0.51	40	6	6.5
Lewisville city (part)	470	2.46	0.42	38	80	82.2	2.61	0.52	25	6	-
Walker Creek township	303	2.42	0.48	19	48	59.9	2.08	0.46	15	-	-
Lawrence County	7 108	2.45	0.43	509	628	87.6	2.36	0.51	818	44	10.4
Annieville township	156	2.65	0.50	17	9	54.5	2.00	0.34	5	-	-
Ashland township	95	2.38	0.46	7	24	75.0	3.03	0.66	12	-	-
Minturn town	49	2.47	0.51	5	4	76.7	2.53	0.60	12	-	-
Black River township	212	2.48	0.46	16	13	77.5	2.23	0.58	15	3	-
Powhatan town	19	2.50	0.43	-	2	85.7	1.20	0.29	2	3	-
Black Rock township	496	2.69	0.47	34	62	86.5	2.44	0.49	44	8	-
Black Rock city (part)	281	2.56	0.46	13	36	87.5	2.36	0.49	28	2	-
Boas township	1 225	2.53	0.45	85	81	95.8	2.55	0.58	157	-	7.6
Hoxie city	1 121	2.55	0.45	79	69	97.2	2.53	0.58	131	-	8.3
Cache township	57	2.33	0.42	6	-	82.5	3.88	0.69	5	-	-
Campbell township	2 237	2.35	0.41	133	161	95.7	2.07	0.46	366	9	19.0
College City town	62	2.14	0.41	6	-	100.0	2.50	0.46	16	-	7.5
Walnut Ridge city	2 038	2.34	0.40	121	152	96.3	2.02	0.46	347	9	20.7
Dent township	423	2.40	0.41	29	27	85.0	1.91	0.42	45	4	6.2
Imboden town	305	2.40	0.43	12	17	86.0	1.90	0.42	43	4	6.3
Dowell township	156	2.72	0.48	11	19	96.5	3.07	0.50	6	11	-
Duty township	245	2.19	0.42	9	31	93.1	2.49	0.58	25	1	5.7
Black Rock city (part)	-	-	(X)	-	-	(X)	-	(X)	-	-	(X)
Portia town	216	2.19	0.41	6	25	93.4	2.49	0.58	25	1	6.2
Eaton township	103	2.99	0.53	8	10	72.7	2.47	0.52	6	-	20.0
Flat Creek township	52	2.09	0.37	4	3	72.7	3.50	0.70	5	-	-
Jesup township	61	2.56	0.45	11	6	82.7	2.78	0.52	2	-	-
Lawrence township	89	2.69	0.39	5	12	92.9	4.68	0.81	7	-	-
Marion township	141	2.08	0.37	13	18	87.0	3.27	0.65	9	-	-
Alicia town	52	2.44	0.45	6	4	85.4	3.36	0.76	4	-	-
Morgan township	244	2.39	0.41	14	44	86.4	2.36	0.47	18	-	-
Lynn town	142	2.13	0.38	8	32	87.3	2.34	0.50	16	-	-
Promised Land township	192	2.04	0.37	6	39	80.3	3.60	0.71	25	-	4.4
Sedgwick town	39	2.21	0.45	2	2	71.4	3.36	0.63	4	-	-
Reeds Creek township	358	2.55	0.44	43	38	84.3	1.91	0.38	22	6	-
Strawberry town	114	2.45	0.41	4	13	90.9	1.96	0.40	18	-	-
Richwoods township	61	2.64	0.44	9	-	80.0	3.27	0.75	3	-	-
Spring River township	157	2.53	0.46	17	6	65.9	2.50	0.43	7	-	-
Ravenden town (part)	17	3.00	0.42	-	-	100.0	2.17	0.27	-	-	-
Strawberry township	154	2.31	0.42	12	12	68.8	3.06	0.52	7	2	-
Smithville town	33	2.27	0.41	5	3	92.3	3.43	0.62	2	-	-
Thacker township	194	2.40	0.50	20	13	80.5	2.64	0.61	27	-	-
Ravenden town (part)	192	2.40	0.50	18	13	81.7	2.64	0.61	27	-	-
Lee County	4 182	2.57	0.44	215	619	80.8	2.62	0.54	516	47	16.6
Big Creek township	33	2.10	0.42	-	5	100.0	2.17	0.34	-	-	-
Council township	25	0.67	0.08	-	-	100.0	3.42	0.55	5	-	-
Fleener township	139	2.62	0.43	19	48	83.8	2.14	0.47	12	-	-
Hampton township	390	2.44	0.45	12	71	79.7	1.82	0.37	48	4	-
Moro town	110	2.31	0.43	7	21	85.0	1.30	0.25	11	4	-
Hardy township	-	-	(X)	-	-	(X)	-	(X)	-	-	(X)
Independence township	2 416	2.59	0.43	110	304	83.6	2.72	0.59	397	21	23.5
Marianna city	1 961	2.43	0.41	85	248	87.3	2.77	0.60	362	21	25.7
Oak Forest township	154	2.50	0.43	-	23	100.0	2.52	0.43	-	20	-
Richland township	329	2.28	0.40	30	51	74.7	2.74	0.55	22	2	-
LaGrange town	55	3.22	0.56	-	21	55.6	1.20	0.29	2	-	-
Rondo town	93	1.83	0.34	9	9	80.0	2.75	0.60	2	2	-
St. Francis township	106	3.22	0.59	7	6	46.0	2.05	0.42	-	-	-
Spring Creek township	257	2.32	0.45	21	56	76.8	2.65	0.40	15	-	-
Aubrey town	96	1.98	0.38	8	14	78.0	3.14	0.51	5	-	-
Texas township	184	2.81	0.50	6	40	76.7	3.32	0.60	9	-	-
Union township	149	3.16	0.53	10	15	68.3	1.62	0.31	8	-	-
Haynes town	71	3.20	0.55	8	13	88.5	1.40	0.28	3	-	-
Lincoln County	4 265	2.67	0.47	334	595	65.2	2.52	0.54	396	45	7.5
Auburn township	84	2.11	0.43	2	-	15.8	3.13	0.55	12	-	4.3
Bartholomew township	314	2.87	0.49	22	72	62.3	2.19	0.40	17	5	-
Cane Creek township	1 558	2.55	0.44	137	245	72.4	2.45	0.56	180	13	6.4
Star City city	878	2.61	0.44	72	129	79.1	2.35	0.53	147	13	8.0
Choctaw township	283	2.78	0.48	18	35	57.6	2.66	0.56	23	5	26.0
Grady city	191	2.81	0.47	8	29	60.7	2.82	0.61	21	3	31.4
Gould township	568	2.75	0.50	33	79	70.9	2.37	0.53	67	9	15.5
Gould city	497	2.81	0.52	26	72	71.6	2.32	0.52	59	9	16.6
Kimbrough township	38	2.44	0.49	-	4	64.0	3.77	0.77	3	-	-
Lone Pine township	296	2.79	0.51	45	24	47.3	2.59	0.76	26	-	-
Mill Creek township	108	2.05	0.35	14	16	70.8	2.42	0.58	-	-	-
Owen township	395	2.60	0.50	30	37	55.0	2.34	0.46	20	13	-

Table 23. **Owner and Renter Household Characteristics: 2000**—Con.

[Data based on a sample (except Tables 65-68). For information on confidentiality protection, coverage, sampling error, and nonsampling error, see Appendix G.
For location of definitions, see "How to Use This Census Report"]

State County County Subdivision Place	Occupied housing units	Owner-occupied housing units: Average household size	Occupants per room	Year householder moved into unit: 1999 to March 2000	1969 or earlier	Percent 1 unit, detached or attached	Renter-occupied housing units: Average household size	Occupants per room	Year householder moved into unit: 1999 to March 2000	1969 or earlier	Percent 5 or more units in structure
Lincoln County—Con.											
Smith township	143	2.55	0.48	-	25	62.1	2.89	0.63	7	-	-
Spring township	303	3.04	0.51	18	36	62.5	2.70	0.60	26	-	-
Wells Bayou township	175	2.94	0.49	15	22	82.8	2.93	0.60	15	-	-
Little River County	5 465	2.48	0.44	471	616	76.5	2.39	0.53	503	32	11.6
Arden township	147	2.14	0.39	14	29	72.1	2.56	0.55	-	-	-
Arkinda township	26	2.30	0.42	-	7	80.0	2.33	0.50	-	-	-
Burke township	127	2.73	0.47	-	23	79.3	2.63	0.53	10	3	-
Caney township	111	2.33	0.42	3	-	76.5	1.56	0.38	9	-	-
Cleveland township	358	2.71	0.47	20	19	68.1	2.78	0.53	7	1	6.3
Wilton town	157	2.59	0.46	9	13	62.9	3.53	0.74	5	1	-
Franklin township	479	2.16	0.42	80	14	53.2	1.66	0.37	23	-	-
Jackson township	776	2.38	0.42	47	99	77.2	2.31	0.53	73	4	9.8
Foreman city	489	2.46	0.44	24	54	79.3	2.11	0.52	53	4	12.6
Jeff Davis township	132	2.65	0.47	9	22	76.0	1.36	0.23	-	-	-
Jefferson township	2 191	2.53	0.43	214	223	84.6	2.37	0.54	308	18	16.6
Ashdown city	1 879	2.52	0.43	169	180	88.4	2.33	0.53	280	18	18.4
Jewell township	90	2.55	0.43	4	16	81.6	1.29	0.30	9	-	-
Johnson township	287	2.57	0.47	7	50	80.5	2.33	0.42	15	3	13.6
Ogden town	91	2.64	0.49	5	21	74.3	2.53	0.45	6	3	-
Lick Creek township	148	2.46	0.47	14	11	60.2	2.96	0.66	5	-	-
Little River township	154	2.66	0.54	6	20	71.1	1.91	0.48	18	3	-
Winthrop city	66	2.83	0.64	4	6	57.4	2.16	0.55	13	3	-
Red River township	223	2.52	0.46	38	34	83.6	2.29	0.56	12	-	-
Richland township	24	2.25	0.38	-	5	100.0	4.58	0.83	-	-	-
Wallace township	192	2.65	0.47	15	44	79.1	3.84	0.69	14	-	-
Logan County	8 693	2.51	0.45	705	922	83.5	2.60	0.56	920	71	8.8
Barber township	120	2.30	0.42	26	12	65.3	2.68	0.59	16	-	-
Blue Mountain township	71	2.14	0.43	5	2	62.1	2.00	0.43	3	2	-
Blue Mountain town	46	1.81	0.36	5	2	46.5	1.67	0.33	1	2	-
Boone township	2 214	2.39	0.42	164	151	92.1	2.78	0.60	387	29	9.6
Booneville city	1 614	2.33	0.41	89	112	94.7	2.79	0.61	354	11	11.2
Cane Creek township	184	2.62	0.47	33	21	72.3	2.28	0.45	5	4	-
Cauthron township	104	2.29	0.42	5	11	61.0	3.32	0.76	17	-	-
Clark township	415	2.64	0.45	42	69	90.3	1.98	0.35	17	2	-
Paris city (part)	-	-	(X)	-	-	(X)	-	(X)	-	-	(X)
Subiaco town	152	2.59	0.43	14	31	85.3	2.44	0.41	6	-	-
Delaware township	286	2.67	0.52	17	25	64.8	1.19	0.29	21	7	-
Driggs township	198	2.55	0.50	24	4	64.4	2.21	0.55	11	-	-
Ellsworth township	267	2.50	0.49	40	6	80.4	3.18	0.59	11	-	-
Johnson township	84	3.07	0.58	-	11	69.3	2.00	0.32	9	-	-
Logan township	185	2.72	0.49	-	33	81.3	3.21	0.68	2	2	21.1
Scranton city (part)	-	-	(X)	-	-	(X)	-	(X)	-	-	(X)
Mountain township	39	2.51	0.53	6	5	64.1	-	(X)	-	-	(X)
Petit Jean township	138	2.99	0.60	15	7	64.9	3.17	0.64	14	-	-
Reveilee township	577	2.63	0.49	64	64	74.8	3.01	0.58	52	4	12.9
Magazine city	340	2.65	0.50	23	35	76.9	2.91	0.61	38	4	18.8
River township	239	2.68	0.46	13	29	79.7	3.00	0.62	21	1	-
Morrison Bluff town	31	1.75	0.33	2	-	87.5	3.27	0.64	10	-	-
Scranton city (part)	84	2.32	0.41	7	10	79.4	2.43	0.52	8	-	-
Roseville township	92	2.72	0.51	6	12	67.9	2.50	0.42	14	-	-
Shoal Creek township	296	2.54	0.49	49	8	72.9	1.41	0.28	-	-	-
Short Mountain township	2 116	2.38	0.41	77	297	90.7	2.41	0.55	249	20	13.9
Paris city (part)	1 531	2.28	0.39	56	207	92.9	2.35	0.55	192	14	18.1
Six Mile township	447	2.48	0.46	19	102	91.4	2.47	0.47	22	-	-
Caulksville town	97	2.62	0.44	2	22	97.3	2.35	0.37	9	-	-
Ratcliff city	82	2.13	0.41	10	4	77.6	2.80	0.61	7	-	-
Sugar Creek township	171	2.42	0.45	24	12	81.7	2.17	0.50	-	-	-
Tomlinson township	149	2.80	0.48	17	38	82.9	3.81	0.69	18	-	-
Washburn township	301	2.83	0.49	59	3	81.7	2.55	0.50	31	-	-
Lonoke County	19 262	2.75	0.47	1 936	1 229	79.9	2.57	0.55	2 038	73	8.0
Butler township	735	2.90	0.54	110	68	55.0	1.98	0.41	20	-	-
Carlisle township	1 117	2.29	0.37	92	143	87.3	2.42	0.51	128	8	15.0
Carlisle city	954	2.25	0.37	57	124	87.9	2.40	0.51	124	8	16.4
Caroline township	1 092	2.87	0.49	101	59	73.6	3.18	0.66	84	-	-
Austin city (part)	227	2.73	0.48	13	17	76.3	2.88	0.60	33	-	-
Cabot city (part)	-	-	(X)	-	-	(X)	-	(X)	-	-	(X)
Ward city (part)	184	2.90	0.49	32	8	93.4	2.35	0.56	27	-	-
Cleveland township	123	3.28	0.57	12	-	51.8	2.83	0.60	9	-	-
Crooked Creek township	288	2.45	0.43	6	61	78.3	2.83	0.59	21	-	2.8
Allport town	45	2.30	0.37	-	18	81.4	9.00	1.80	-	-	-
Humnoke city	112	2.68	0.48	-	8	81.9	2.55	0.54	15	-	5.0
Dortch township	43	1.72	0.26	9	-	100.0	4.45	1.29	-	-	-
Scott CDP (part)	11	-	(X)	-	-	(X)	4.45	1.29	-	-	-
Eagle township	343	2.78	0.48	33	9	80.5	1.90	0.34	17	-	-
Fletcher township	72	2.51	0.46	-	8	61.2	4.91	0.80	-	-	-
Furlow township	347	2.50	0.42	25	37	54.0	3.86	0.83	-	-	-
Goodrum township	794	2.72	0.46	95	36	77.6	2.56	0.50	53	8	-
Gray township	1 231	2.90	0.52	136	61	53.8	2.32	0.46	77	-	-
Gum Woods township	1 257	2.78	0.47	44	133	88.5	2.12	0.49	206	20	6.3
England city	1 184	2.78	0.47	44	133	89.2	2.13	0.49	206	20	6.4
Hamilton township	69	1.93	0.36	-	6	75.0	2.85	0.64	14	-	-
Indian Bayou township	123	2.21	0.37	2	17	97.0	3.19	0.62	14	2	-
Coy town	45	2.85	0.48	2	6	92.6	2.39	0.51	3	2	-
Isbell township	45	2.41	0.50	-	8	73.5	3.91	0.77	4	1	-
Lafayette township	120	2.39	0.38	6	10	87.9	3.62	0.73	5	2	-
Keo town	99	2.18	0.35	6	10	85.7	3.87	0.78	5	2	-
Lonoke township	1 883	2.54	0.40	124	166	94.8	2.55	0.57	269	12	8.3
Lonoke city	1 584	2.45	0.39	106	148	95.6	2.51	0.57	231	7	9.2
Magness township	709	2.89	0.49	101	29	72.0	2.02	0.41	30	-	-
Cabot city (part)	132	3.08	0.45	49	-	92.4	-	(X)	-	-	(X)
Oak Grove township	1 203	2.73	0.43	85	62	76.0	2.87	0.56	33	7	-
Cabot city (part)	54	3.13	0.38	9	9	100.0	-	(X)	-	-	(X)
Pettus township	55	3.24	0.50	-	8	75.9	2.42	0.61	12	-	-

Table 23. **Owner and Renter Household Characteristics: 2000**—Con.

[Data based on a sample (except Tables 65-68). For information on confidentiality protection, coverage, sampling error, and nonsampling error, see Appendix G.
For location of definitions, see "How to Use This Census Report"]

State County County Subdivision Place	Occupied housing units	Owner-occupied housing units: Average household size	Occupants per room	Year householder moved into unit: 1999 to March 2000	1969 or earlier	Percent 1 unit, detached or attached	Renter-occupied housing units: Average household size	Occupants per room	Year householder moved into unit: 1999 to March 2000	1969 or earlier	Percent 5 or more units in structure
Lonoke County—Con.											
Prairie township	142	2.50	0.49	29	-	73.0	2.88	0.62	-	-	-
Pulaski township	145	3.18	0.57	8	29	87.4	4.35	0.83	6	-	-
Richwoods township	75	1.24	0.22	-	32	100.0	2.32	0.45	-	-	-
Scott township	27	2.11	0.49	-	6	33.3	4.00	0.62	9	-	-
Totten township	131	3.48	0.59	31	-	55.7	3.89	0.97	9	-	-
Walls township	53	2.07	0.39	5	8	55.6	3.69	0.88	19	-	-
Ward township	1 134	2.93	0.51	130	51	69.4	2.54	0.57	126	-	19.2
Ward city (part)	756	2.79	0.50	99	35	73.1	2.63	0.59	123	-	21.7
Williams township	123	2.48	0.44	14	31	84.9	1.94	0.45	15	-	-
York township	5 783	2.83	0.48	738	151	91.4	2.55	0.54	858	13	11.7
Austin city (part)	5	3.00	0.50	-	2	100.0	0.67	0.08	-	3	-
Cabot city (part)	5 249	2.87	0.49	678	111	93.6	2.49	0.53	844	8	12.5
Madison County	5 463	2.59	0.47	375	502	80.2	2.59	0.55	433	38	11.3
Alabam township	420	2.46	0.44	17	50	84.5	2.39	0.50	23	-	-
Bohannon township	160	2.95	0.53	5	26	84.5	2.39	0.40	2	-	-
Boston township	100	2.54	0.48	13	14	80.9	2.17	0.59	-	-	-
Bowen township	157	3.02	0.47	7	6	73.8	2.33	0.42	21	-	-
California township	411	2.75	0.50	22	17	69.2	3.24	0.63	36	7	5.0
Hilburn township	182	2.29	0.47	5	6	81.0	3.15	0.66	13	-	-
St. Paul town	66	2.33	0.47	-	3	77.2	3.00	0.60	2	-	-
Japton township	153	3.19	0.60	9	5	79.8	1.58	0.36	7	-	-
Kentucky township	92	2.26	0.46	15	9	77.6	2.44	0.46	12	-	-
Kings River township	279	2.65	0.50	18	30	74.1	1.69	0.35	24	5	-
Lamar township	312	2.33	0.46	36	34	67.1	2.25	0.49	19	-	-
Lincoln township	88	2.18	0.40	4	13	75.0	-	(X)	-	-	(X)
Marble township	128	2.62	0.48	14	2	85.8	2.33	0.52	-	-	-
Mill Creek township	235	2.48	0.48	10	18	77.5	2.83	0.67	12	-	-
Prairie township	507	2.60	0.46	28	43	81.5	2.96	0.58	32	-	-
Hindsville town	27	2.44	0.44	2	-	40.0	1.00	0.25	-	-	-
Purdy township	173	2.84	0.58	9	4	73.2	2.45	0.43	3	2	-
Richland township	179	2.76	0.54	22	44	72.1	3.00	0.60	7	-	-
Valley township	197	2.88	0.56	37	12	74.5	2.71	0.63	17	14	-
Venus township	75	3.24	0.61	-	-	74.6	3.25	0.72	4	-	-
War Eagle township	1 331	2.47	0.42	79	139	90.9	2.52	0.56	196	7	29.0
Huntsville city	755	2.38	0.41	27	61	95.9	2.55	0.58	161	4	31.3
Wharton Creek township	157	2.16	0.40	15	30	82.3	2.55	0.56	5	3	-
White River township	127	2.71	0.53	10	-	82.4	3.25	0.54	-	-	-
Marion County	6 776	2.39	0.44	662	263	81.9	2.23	0.48	584	16	10.4
Bearden township	41	1.98	0.40	6	-	85.4	-	(X)	-	-	(X)
Big Creek township	-	-	(X)	-	-	(X)	-	(X)	-	-	(X)
Big Springs township	103	2.59	0.46	10	-	83.0	1.67	0.36	5	-	-
Blythe township	303	2.64	0.50	21	24	73.4	2.61	0.52	32	-	-
Pyatt town	99	2.40	0.45	2	11	78.3	2.92	0.61	23	-	-
Buffalo township	39	2.87	0.53	7	-	100.0	-	(X)	-	-	(X)
Cedar Creek township	24	1.84	0.44	2	-	52.6	0.80	0.13	-	5	-
Crockett township	57	1.93	0.37	4	11	59.6	-	(X)	-	-	(X)
Crooked Creek township	232	2.53	0.50	64	-	81.7	2.50	0.63	8	-	-
De Soto township	122	2.35	0.54	11	7	70.8	0.89	0.44	-	-	-
Dodd City township	188	2.49	0.47	43	5	61.3	2.07	0.64	3	3	-
Franklin township	209	2.29	0.47	11	8	82.2	1.67	0.35	-	-	-
Hampton township	124	2.46	0.51	16	-	79.6	1.90	0.44	5	-	-
Independence township	82	2.39	0.48	13	9	77.9	0.60	0.30	5	-	-
James Creek township	1 377	2.06	0.37	121	4	90.5	2.05	0.45	129	-	27.2
Bull Shoals city	1 016	1.99	0.36	61	4	89.8	1.76	0.42	81	-	34.7
Jefferson township	14	3.00	0.50	7	-	100.0	-	(X)	-	-	(X)
Keesee township	101	1.98	0.40	12	-	83.3	8.40	2.10	-	-	-
Keeter township	79	2.24	0.50	7	7	79.2	2.43	0.24	7	-	-
Liberty township	60	3.29	0.69	5	4	100.0	1.00	0.20	4	-	-
North Fork township	338	2.15	0.41	35	-	81.8	1.39	0.30	25	-	-
North Joe Burleson township	65	1.88	0.34	4	19	69.5	1.83	0.46	-	3	-
Prairie township	134	2.99	0.53	13	16	79.2	2.11	0.43	5	-	-
South Joe Burleson township	50	2.45	0.39	16	10	80.9	2.33	0.47	-	-	-
Sugarloaf township	151	2.72	0.52	29	3	83.1	3.27	0.54	-	-	-
Summit township	615	2.51	0.47	59	35	75.1	2.88	0.59	62	3	6.5
Summit city	211	2.44	0.48	15	8	66.1	2.97	0.63	28	-	8.0
Yellville city (part)	136	2.62	0.44	17	7	95.0	2.08	0.41	23	-	-
Union township	666	2.60	0.47	47	32	85.7	2.05	0.44	115	2	10.3
Yellville city (part)	411	2.38	0.42	21	24	90.4	2.06	0.46	82	-	13.1
Water Creek township	312	2.76	0.51	24	17	62.0	1.07	0.29	7	-	-
White River township	1 290	2.43	0.42	75	52	87.7	2.35	0.50	172	-	7.9
Flippin city	585	2.21	0.41	24	22	90.9	2.49	0.56	146	-	10.9
Miller County	15 637	2.55	0.45	1 280	1 460	83.4	2.44	0.56	2 225	142	24.2
Beech township	1 181	2.64	0.50	194	81	65.5	3.04	0.62	95	4	1.8
Fouke town	287	2.60	0.49	24	18	55.1	3.41	0.72	47	-	4.4
Cleveland township	878	2.90	0.54	110	56	64.1	2.66	0.60	58	-	-
Cut Off township	54	3.46	0.67	-	-	39.0	1.69	0.43	-	6	-
Days Creek township	361	2.37	0.46	71	41	64.8	2.52	0.42	40	9	-
Garland township	12 322	2.52	0.43	837	1 185	89.3	2.41	0.56	1 959	93	27.4
Texarkana city (part)	10 500	2.49	0.42	661	1 023	95.0	2.41	0.57	1 825	84	29.6
Homan township	77	2.46	0.39	10	10	87.7	2.83	0.57	12	-	-
Texarkana city (part)	-	-	(X)	-	-	(X)	-	(X)	-	-	(X)
Red River township	155	2.65	0.48	5	8	89.2	2.52	0.54	15	7	-
Garland town	132	2.71	0.49	5	8	87.9	2.82	0.62	11	2	-
Sulphur township	609	2.41	0.45	53	79	66.5	2.05	0.44	46	23	-
Mississippi County	19 349	2.63	0.45	1 028	1 722	87.3	2.66	0.59	3 417	132	7.6
Big Lake township	1 626	2.65	0.48	145	174	78.1	2.19	0.47	154	14	3.1
Manila city	1 213	2.64	0.48	106	109	81.6	2.06	0.46	105	5	4.1
Bowen township	1 585	2.82	0.49	58	33	85.9	2.98	0.67	411	-	4.1
Gosnell city (part)	1 371	2.81	0.50	51	17	88.2	2.96	0.67	381	-	4.5
Burdette township	136	3.21	0.53	10	10	68.4	3.03	0.53	10	-	-
Burdette town	52	2.42	0.38	6	2	75.8	2.00	0.36	8	-	-
Canadian township	173	2.69	0.45	21	21	89.2	2.89	0.55	20	3	-

Table 23. **Owner and Renter Household Characteristics: 2000**—Con.

[Data based on a sample (except Tables 65-68). For information on confidentiality protection, coverage, sampling error, and nonsampling error, see Appendix G.
For location of definitions, see "How to Use This Census Report"]

State County County Subdivision Place	Occupied housing units	Owner-occupied housing units: Average household size	Occupants per room	Year householder moved into unit: 1999 to March 2000	1969 or earlier	Percent 1 unit, detached or attached	Renter-occupied housing units: Average household size	Occupants per room	Year householder moved into unit: 1999 to March 2000	1969 or earlier	Percent 5 or more units in structure
Mississippi County—Con.											
Carson township	130	2.64	0.46	3	15	93.3	3.02	0.61	23	-	-
Marie town	38	3.05	0.51	3	-	85.0	3.00	0.66	9	-	-
Chickasawba township	7 748	2.63	0.43	362	691	92.9	2.55	0.57	1 502	54	12.4
Blytheville city (part)	7 031	2.55	0.42	314	677	93.8	2.55	0.57	1 429	54	13.1
Gosnell city (part)	-	-	(X)	-	-	(X)	-	(X)	-	-	(X)
Clear Lake township	322	2.38	0.39	19	50	87.2	2.53	0.52	4	-	-
Blytheville city (part)	12	3.67	0.42	-	5	100.0	-	(X)	-	-	(X)
Dyess township	323	3.03	0.54	33	21	73.8	2.99	0.64	32	-	4.4
Dyess town	186	2.83	0.49	19	7	66.7	2.82	0.58	32	-	6.7
Fletcher township	557	2.63	0.45	34	46	76.6	2.80	0.59	84	14	1.4
Luxora town	481	2.71	0.47	26	33	79.1	2.85	0.62	81	10	1.6
Victoria town	21	5.50	0.79	2	-	100.0	2.47	0.40	3	4	-
Golden Lake township	425	2.73	0.45	21	42	93.9	2.36	0.52	52	5	1.1
Wilson town	371	2.79	0.48	21	23	95.2	2.37	0.52	45	5	1.2
Half Moon Lake township	233	2.80	0.51	20	21	65.5	1.83	0.42	43	-	-
Gosnell city (part)	-	-	(X)	-	-	(X)	-	(X)	-	-	(X)
Hector township	350	2.41	0.40	15	41	94.0	2.84	0.59	54	1	1.7
Dell town	121	1.74	0.29	8	17	96.7	2.76	0.68	15	-	6.9
Little River township	447	2.76	0.52	18	53	55.6	2.31	0.43	47	2	-
Etowah town	135	2.68	0.52	10	9	45.3	2.40	0.42	10	2	-
McGavock township	270	3.10	0.54	10	21	73.6	2.14	0.52	48	4	20.6
Joiner city	201	3.06	0.54	5	16	73.9	2.40	0.55	36	2	-
Monroe township	3 601	2.53	0.42	203	297	93.8	2.87	0.66	739	25	4.6
Keiser city	302	2.66	0.48	6	34	95.5	2.74	0.57	39	7	-
Osceola city	3 171	2.53	0.42	179	263	95.2	2.87	0.67	692	18	5.0
Neal township	1 011	2.40	0.42	37	133	91.1	2.81	0.63	157	10	6.6
Leachville city	792	2.35	0.43	32	101	92.5	2.84	0.64	132	8	8.0
Scott township	225	2.54	0.48	6	34	62.0	2.30	0.51	16	-	-
Bassett town	77	2.05	0.36	-	19	79.3	2.26	0.44	4	-	-
Swayne township	30	2.19	0.39	4	6	62.5	3.93	0.87	-	-	-
Whitton township	157	2.67	0.49	9	13	58.2	3.06	0.62	21	-	10.6
Birdsong town	18	1.80	0.33	-	-	70.0	1.75	0.41	1	-	37.5
Monroe County	4 105	2.56	0.45	210	496	78.7	2.29	0.52	525	67	10.4
Brinkley township	1 682	2.77	0.49	57	169	85.5	2.14	0.53	292	10	11.9
Brinkley city (part)	1 529	2.86	0.50	57	158	86.9	2.09	0.51	288	6	12.1
Brown township	-	-	(X)	-	-	(X)	-	(X)	-	-	(X)
Cache township	923	2.41	0.41	44	121	78.5	2.36	0.52	128	21	7.1
Clarendon city	811	2.37	0.41	44	105	82.3	2.44	0.54	122	17	7.8
Cleburne township	54	2.93	0.53	4	5	69.0	2.92	0.56	3	-	-
Cypress Ridge township	136	2.78	0.52	12	11	75.2	2.22	0.53	11	-	-
Dixon township	119	2.44	0.42	12	17	64.9	2.08	0.38	9	7	-
Brinkley city (part)	-	-	(X)	-	-	(X)	-	(X)	-	-	(X)
Duncan township	450	2.18	0.37	20	62	84.3	2.57	0.59	43	6	25.6
Holly Grove city	306	2.29	0.39	13	35	84.2	2.68	0.63	35	6	28.4
Greenfield township	100	2.58	0.51	15	8	59.0	2.77	0.53	9	-	-
Fargo town	43	2.65	0.57	10	4	48.4	4.00	0.71	7	-	-
Hindman township	56	2.39	0.44	3	10	55.3	2.78	0.53	-	-	-
Jackson township	95	2.55	0.46	4	17	62.8	3.33	0.83	6	-	-
Keevil township	94	2.71	0.48	12	6	82.8	2.33	0.39	-	12	-
Montgomery-Smalley township	84	2.25	0.40	-	16	70.4	3.00	0.64	-	4	-
Pine Ridge township	43	2.28	0.42	3	12	65.0	2.00	0.33	-	-	-
Raymond township	33	3.78	0.61	-	3	77.8	1.93	0.37	4	-	-
Richland township	80	2.08	0.34	4	11	84.6	1.89	0.37	15	-	-
Brinkley city (part)	9	-	(X)	-	-	(X)	2.67	0.53	9	-	-
Roc Roe township	156	2.48	0.41	20	28	67.4	3.17	0.59	5	7	-
Roe town	52	2.60	0.43	4	10	77.1	2.25	0.47	1	3	-
Montgomery County	3 785	2.53	0.49	350	254	68.6	1.87	0.43	250	36	5.5
Big Fork township	81	2.55	0.49	20	1	70.7	0.83	0.21	-	-	-
Caddo township	156	2.35	0.44	9	12	69.0	3.07	0.67	7	-	-
Black Springs town	49	2.29	0.44	-	2	82.9	2.71	0.58	3	-	-
Caney township	233	3.08	0.59	35	7	49.7	1.54	0.42	25	-	-
Center township	407	2.11	0.41	19	16	75.4	1.11	0.31	35	-	-
Gap township	236	2.74	0.53	16	12	59.2	1.58	0.32	31	-	-
Laverna township	107	2.28	0.43	17	10	57.0	-	(X)	-	-	(X)
Mazarn township	77	2.79	0.54	-	-	54.5	2.64	0.66	-	-	-
Parks township	133	2.52	0.57	20	20	56.9	1.30	0.33	6	-	-
Pencil Bluff township	152	2.44	0.44	7	14	85.8	3.00	0.52	5	4	-
Polk township	326	2.61	0.48	15	23	84.7	1.83	0.37	18	4	3.1
Oden town	82	2.87	0.51	2	2	84.1	2.00	0.35	8	-	-
South Fork township	925	2.52	0.47	97	81	75.7	1.78	0.43	69	16	7.9
Mount Ida city	412	2.22	0.39	28	48	85.8	2.02	0.53	54	4	10.9
Sulphur township	174	2.21	0.43	18	4	75.2	1.67	0.38	8	10	-
Walnut township	230	2.83	0.55	39	20	55.1	1.88	0.44	9	-	-
Washita township	230	2.62	0.56	13	7	58.1	1.93	0.43	3	2	-
Womble township	318	2.54	0.48	25	27	61.5	2.46	0.58	34	-	24.1
Norman town	189	2.34	0.47	7	10	57.0	2.15	0.49	24	-	31.1
Nevada County	3 893	2.50	0.44	317	406	76.4	2.41	0.50	288	57	10.3
Alabama township	133	2.18	0.41	11	40	82.6	1.56	0.35	4	5	-
Albany township	227	2.72	0.46	23	25	69.7	2.00	0.40	10	-	-
Boughton township	168	3.22	0.50	13	16	67.4	4.08	0.70	9	-	-
Caney township	235	2.83	0.55	24	26	65.7	2.36	0.55	6	2	-
Cale town	29	2.96	0.49	-	2	92.6	1.00	0.33	-	-	-
Rosston town	93	2.77	0.54	14	12	50.0	3.00	0.63	1	-	-
Emmet township	259	2.57	0.45	22	49	66.3	2.40	0.50	10	4	-
Emmet city (part)	177	2.56	0.44	20	27	69.9	2.59	0.54	7	4	-
Georgia township	91	2.34	0.42	27	10	88.5	2.50	0.36	-	-	-
Jackson township	55	1.84	0.41	6	17	70.9	-	(X)	-	-	(X)
Leake township	56	2.10	0.36	-	16	62.0	1.00	0.20	-	-	-
Missouri township	1 865	2.41	0.42	134	98	83.0	2.28	0.49	209	35	15.0
Prescott city	1 408	2.45	0.44	83	45	85.3	2.36	0.51	209	17	16.8
Parker township	237	2.61	0.49	32	14	62.5	3.89	0.80	6	1	-
Bodcaw town	65	2.53	0.41	13	7	72.5	2.21	0.44	4	-	-
Redland township	175	2.28	0.39	11	32	83.4	2.75	0.49	24	-	-

Table 23. **Owner and Renter Household Characteristics: 2000**—Con.

[Data based on a sample (except Tables 65-68). For information on confidentiality protection, coverage, sampling error, and nonsampling error, see Appendix G.
For location of definitions, see "How to Use This Census Report"]

State County County Subdivision Place	Occupied housing units	Owner-occupied housing units: Average household size	Occupants per room	Year householder moved into unit: 1999 to March 2000	1969 or earlier	Percent 1 unit, detached or attached	Renter-occupied housing units: Average household size	Occupants per room	Year householder moved into unit: 1999 to March 2000	1969 or earlier	Percent 5 or more units in structure
Nevada County—Con.											
Taylor township	285	2.47	0.45	11	38	76.7	2.92	0.52	4	7	-
Willisville town	79	2.28	0.41	7	7	82.8	3.93	0.71	-	1	-
Union township	107	2.65	0.46	3	25	74.4	2.36	0.50	6	3	-
Bluff City town	67	2.61	0.45	3	17	73.2	1.36	0.33	-	3	-
Reader town (part)	4	7.00	1.40	-	-	100.0	1.50	0.50	-	-	-
Newton County	3 500	2.47	0.47	304	321	81.5	2.33	0.53	248	37	16.0
Big Creek township	120	2.67	0.55	8	20	84.3	2.28	0.48	2	4	-
Boston township	45	2.14	0.47	2	8	83.3	2.00	0.33	-	-	-
Grove township	340	2.54	0.47	37	19	80.7	2.35	0.54	37	-	6.2
Western Grove town	172	2.18	0.40	23	7	86.6	2.51	0.58	29	-	8.9
Hasty township	109	2.48	0.45	4	13	81.7	2.63	0.53	7	-	-
Hickory Grove township	55	2.93	0.48	2	4	85.4	2.43	0.65	-	-	-
Hudson township	144	2.48	0.46	11	19	83.2	2.62	0.69	5	2	-
Jackson township	654	2.26	0.44	46	45	86.2	2.09	0.54	80	6	35.2
Jasper city	223	2.04	0.40	2	27	92.2	1.76	0.46	42	6	58.3
Jefferson township	126	2.22	0.46	11	11	80.6	2.48	0.53	2	4	8.7
Jones township	15	1.47	0.30	3	2	73.3	-	(X)	-	-	(X)
Kentucky township	30	3.12	0.59	4	-	100.0	1.25	0.50	-	2	-
Lincoln township	109	2.45	0.50	9	15	91.0	1.33	0.33	3	-	-
Low Gap township	148	2.47	0.52	22	5	79.7	2.20	0.60	6	-	-
Marble Falls township	336	2.78	0.48	19	13	83.3	2.37	0.53	48	-	35.6
Murray township	82	2.11	0.50	11	4	79.5	1.56	0.36	2	2	-
Osage township	92	2.77	0.50	16	3	84.4	3.67	0.85	4	-	13.3
Pleasant Hill township	177	2.59	0.47	12	35	81.2	2.65	0.41	10	4	-
Plumlee township	130	1.88	0.36	21	14	87.9	1.43	0.36	14	-	-
Polk township	116	2.38	0.46	7	28	82.1	1.80	0.50	6	-	-
Ponca township	78	2.57	0.48	2	13	84.1	2.35	0.48	4	-	-
Prairie township	85	2.91	0.48	9	10	70.1	3.13	0.83	-	-	-
Richland township	127	2.54	0.48	12	4	60.5	1.75	0.37	-	4	-
Van Buren township	64	2.58	0.51	7	1	73.6	1.73	0.26	-	3	-
White township	318	2.46	0.47	29	35	77.0	3.15	0.68	18	6	-
Ouachita County	11 613	2.42	0.41	556	1 614	83.5	2.51	0.54	1 370	101	15.7
Bethesda township	79	2.74	0.48	-	8	88.5	3.22	0.60	9	-	-
Bradley township	791	2.55	0.44	39	92	83.6	2.08	0.50	146	7	12.8
East Camden town	351	2.87	0.47	11	8	93.5	2.11	0.53	100	-	19.2
Bragg township	173	2.28	0.42	11	28	74.4	2.77	0.59	3	-	-
Bridge Creek township	294	2.10	0.33	16	91	72.1	3.35	0.55	12	-	-
Carroll township	89	2.86	0.54	-	20	71.2	3.61	0.72	19	-	-
Cleveland township	134	2.53	0.44	4	18	75.8	2.00	0.50	6	-	-
Ecore Fabre township	4 307	2.27	0.36	145	501	93.7	2.37	0.52	734	33	20.9
Camden city (part)	3 793	2.24	0.36	122	430	94.8	2.38	0.52	680	26	20.2
Freeo township	191	2.26	0.40	9	31	76.8	5.29	0.90	2	5	-
Jefferson township	95	2.60	0.43	6	17	96.3	3.53	0.75	-	4	-
Lafayette township	2 553	2.45	0.43	152	415	83.5	2.83	0.57	227	14	11.0
Camden city (part)	1 616	2.50	0.43	84	303	92.5	2.84	0.59	178	14	14.5
Liberty township	46	2.67	0.55	7	18	73.9	-	(X)	-	-	(X)
Marion township	307	2.59	0.45	40	22	63.7	1.92	0.36	11	-	-
Red Hill township	387	2.09	0.43	19	30	72.6	2.34	0.46	13	7	-
Chidester city	148	2.08	0.40	14	19	84.0	2.59	0.52	3	-	-
Reader town (part)	20	4.00	0.64	5	2	87.5	4.50	0.60	-	-	-
River township	26	2.04	0.34	-	7	76.9	-	(X)	-	-	(X)
Smackover township	641	2.55	0.42	37	135	86.9	2.54	0.52	52	14	6.9
Stephens city	449	2.63	0.45	32	96	90.9	2.70	0.55	39	14	8.3
Union township	622	2.49	0.42	33	93	80.3	2.94	0.63	74	10	18.8
Bearden city	449	2.51	0.42	21	68	78.0	2.63	0.56	74	1	20.9
Valley township	512	3.03	0.56	21	43	68.4	2.24	0.42	52	7	-
Washington township	366	2.37	0.42	17	45	73.7	3.06	0.74	10	-	-
Louann town	75	2.71	0.42	3	2	75.9	2.65	0.54	10	-	-
Perry County	3 989	2.50	0.46	370	286	71.7	2.62	0.56	256	25	5.2
Aplin township	109	2.54	0.42	-	16	85.4	3.50	0.58	-	-	-
Casa township	224	2.46	0.46	8	23	67.4	3.35	0.80	8	-	12.9
Casa town	79	2.58	0.49	4	17	71.6	3.00	0.61	4	-	-
Cherry Hill township	119	2.37	0.38	3	14	83.7	3.19	0.50	13	-	-
Fourche Lafave township	664	2.49	0.45	56	45	81.0	2.47	0.57	81	6	15.9
Perryville city	563	2.42	0.44	48	43	84.3	2.43	0.57	79	6	17.1
Houston township	269	2.52	0.49	25	8	57.7	2.37	0.45	12	2	-
Houston town	77	2.44	0.47	5	6	76.4	2.14	0.41	7	2	-
Kenney township	49	3.03	0.51	-	-	86.8	3.27	0.50	6	-	-
Lake township	282	2.72	0.51	31	16	75.3	2.73	0.60	32	6	-
Perry town	129	2.61	0.51	19	8	73.6	3.00	0.66	17	2	-
Maumelle township	147	2.43	0.44	6	30	80.3	4.33	0.81	-	3	-
New Tennessee township	71	2.15	0.40	8	16	85.5	1.69	0.47	-	-	-
Perry township	340	2.98	0.52	41	23	60.4	2.40	0.49	22	-	-
Bigelow town	131	2.61	0.44	5	16	75.5	2.03	0.44	14	-	-
Fourche town	20	2.50	0.44	-	2	62.5	3.75	0.68	-	-	-
Petit Jean township	174	2.36	0.44	16	20	81.7	2.48	0.50	7	-	-
Adona town	78	2.51	0.49	10	11	94.3	3.25	0.65	6	-	-
Rankin township	548	2.35	0.46	53	13	73.3	2.23	0.58	29	-	-
Rose Creek township	99	2.61	0.48	5	15	62.0	3.00	0.60	4	2	-
Tyler township	109	2.51	0.47	33	-	68.5	2.18	0.46	-	-	-
Union township	331	2.20	0.41	62	11	65.4	2.80	0.55	28	-	-
Union Valley township	143	1.92	0.35	7	36	85.8	2.81	0.52	3	6	-
Wye township	311	2.72	0.50	16	-	58.3	3.00	0.75	11	-	-
Phillips County	9 711	2.67	0.44	381	1 148	84.8	2.72	0.59	1 425	129	8.0
Big Creek township	199	2.90	0.52	20	17	60.7	3.00	0.65	10	-	-
Cleburne township	280	2.87	0.47	5	13	79.1	2.25	0.55	4	7	6.2
Cleveland township	127	2.35	0.37	-	15	75.0	1.20	0.25	-	13	-
Cypress township	63	2.83	0.36	-	24	100.0	4.19	0.86	7	-	-
Hickory Ridge township	712	2.31	0.41	45	138	87.7	2.47	0.52	64	12	15.7
Marvell city	550	2.44	0.42	22	103	96.2	2.43	0.51	62	12	16.7
Hicksville township	117	2.20	0.45	-	19	67.6	2.78	0.28	-	-	-
Hornor township	4 036	2.78	0.47	182	411	88.4	2.69	0.59	742	33	5.0

Table 23. **Owner and Renter Household Characteristics: 2000**—Con.

[Data based on a sample (except Tables 65-68). For information on confidentiality protection, coverage, sampling error, and nonsampling error, see Appendix G. For location of definitions, see "How to Use This Census Report"]

State County County Subdivision Place	Occupied housing units	Owner-occupied housing units: Average household size	Occupants per room	Year householder moved into unit: 1999 to March 2000	1969 or earlier	Percent 1 unit, detached or attached	Renter-occupied housing units: Average household size	Occupants per room	Year householder moved into unit: 1999 to March 2000	1969 or earlier	Percent 5 or more units in structure
Phillips County—Con.											
Hornor township—Con.											
Helena city (part)	50	3.05	0.41	6	-	100.0	1.36	0.34	5	-	100.0
West Helena city (part)	3 215	2.56	0.44	122	358	95.7	2.76	0.60	682	33	3.4
Lake township	27	1.00	0.29	-	2	50.0	3.87	0.69	11	-	-
Marion township	253	2.64	0.45	3	41	77.1	3.69	0.66	12	7	-
Mooney township	122	3.15	0.56	4	4	47.8	3.54	0.68	7	4	-
St. Francis township	2 312	2.56	0.39	46	285	92.8	2.70	0.62	435	37	10.0
Helena city (part)	2 242	2.56	0.38	46	273	93.3	2.71	0.62	435	37	10.0
West Helena city (part)	-	-	(X)	-	-	(X)	-	(X)	-	-	(X)
Spring Creek township	707	2.62	0.45	41	78	75.5	2.59	0.51	46	2	-
Lake View city (part)	2	1.50	0.30	-	-	100.0	-	(X)	-	-	(X)
Lexa city	130	2.44	0.46	-	17	75.5	2.78	0.56	15	-	-
Tappan township	756	2.81	0.48	35	101	78.8	2.81	0.58	87	14	22.0
Elaine city	333	2.81	0.48	19	59	81.7	2.33	0.53	54	8	30.4
Lake View city (part)	172	2.81	0.49	4	21	80.4	3.16	0.66	13	2	37.3
Pike County	4 504	2.45	0.45	329	517	74.3	2.54	0.56	364	75	8.9
Antoine township	281	2.40	0.46	19	24	69.5	2.81	0.62	16	-	-
Brewer township	85	2.65	0.47	8	-	68.2	2.68	0.57	9	-	-
Clark township	1 330	2.63	0.49	118	143	69.5	2.19	0.51	171	27	11.0
Glenwood city	696	2.53	0.46	40	76	81.1	2.16	0.51	115	7	15.7
Eagle township	102	2.61	0.51	12	4	48.7	2.31	0.47	8	3	-
Missouri township	360	2.33	0.40	13	49	82.5	2.46	0.45	20	8	3.2
Delight city	134	2.09	0.34	2	20	90.0	2.55	0.46	16	8	4.5
Mountain township	91	2.11	0.41	-	4	63.8	3.45	0.78	7	-	-
Muddy Fork township	97	1.92	0.38	-	20	86.1	3.22	0.64	11	-	-
Pike City township	108	2.63	0.52	5	9	61.5	2.75	0.69	4	-	-
Saline township	188	2.40	0.45	18	21	74.0	2.43	0.53	3	-	-
Self Creek township	287	2.42	0.44	15	51	78.4	3.25	0.66	11	9	-
Daisy town	48	2.72	0.53	3	3	77.8	2.17	0.45	8	3	-
Thompson township	1 043	2.28	0.40	49	141	85.3	2.66	0.58	85	17	16.0
Murfreesboro city	729	2.29	0.41	30	102	88.6	2.47	0.55	78	12	19.9
White township	251	2.50	0.52	34	21	66.8	3.68	0.80	-	-	-
Wolf Creek township	281	2.65	0.49	38	30	69.4	2.69	0.59	19	11	-
Antoine town	73	2.36	0.45	2	9	89.3	2.82	0.59	6	3	-
Poinsett County	10 026	2.51	0.45	536	960	84.4	2.52	0.56	1 336	89	6.8
Bolivar township	1 665	2.55	0.47	156	116	74.0	2.28	0.49	210	9	9.2
Harrisburg city	851	2.37	0.43	39	59	86.1	1.96	0.44	130	5	9.5
Dobson township	86	2.51	0.43	13	2	64.9	3.31	0.65	13	-	-
Greenfield township	494	2.74	0.49	75	27	65.8	2.75	0.55	28	2	-
Greenwood township	1 086	2.56	0.46	46	119	87.6	2.56	0.59	157	4	2.5
Lepanto city	843	2.53	0.45	32	86	90.0	2.50	0.59	132	4	3.1
Little River township	1 673	2.47	0.43	47	214	88.2	2.36	0.50	230	5	5.3
Marked Tree city	1 129	2.51	0.42	23	136	92.8	2.28	0.51	155	5	6.8
Lunsford township	162	2.30	0.48	15	-	41.4	3.09	0.57	32	6	-
Owen township	311	2.50	0.42	16	37	85.8	2.29	0.45	23	13	-
Fisher town	109	2.48	0.42	8	9	85.7	2.22	0.48	13	5	-
Waldenburg town	34	2.68	0.48	4	7	71.4	1.33	0.29	2	-	-
Scott township	409	2.52	0.43	19	54	73.8	4.14	0.73	22	18	-
Tyronza township	469	2.62	0.46	18	30	88.2	2.76	0.61	71	10	14.7
Tyronza town	368	2.46	0.44	16	26	88.3	2.65	0.60	63	4	18.2
West Prairie township	386	2.36	0.41	23	89	87.9	2.55	0.50	19	2	-
Weiner city	306	2.40	0.42	19	76	87.7	2.64	0.52	15	2	-
Willis township	3 285	2.47	0.45	108	272	94.0	2.54	0.60	531	20	9.2
Trumann city	2 761	2.50	0.46	72	205	97.2	2.54	0.60	513	13	9.9
Polk County	8 047	2.52	0.46	686	593	79.0	2.38	0.53	870	25	7.6
Acorn township	564	2.63	0.49	55	48	75.5	2.29	0.51	72	-	10.1
Mena city (part)	32	2.35	0.53	9	4	40.0	3.25	0.75	12	-	-
Big Fork township	67	1.75	0.35	-	6	100.0	1.71	0.43	-	-	-
Cedar township	53	3.13	0.55	-	-	83.0	-	(X)	-	-	(X)
Center township	2 991	2.35	0.41	230	270	89.2	2.22	0.51	444	5	12.5
Mena city (part)	2 355	2.18	0.39	153	235	92.7	2.23	0.50	383	5	14.1
Cove township	564	2.60	0.48	54	47	76.5	2.37	0.55	52	-	1.9
Hatfield town	165	2.39	0.45	20	16	86.7	2.38	0.56	26	-	3.8
Eagle township	234	2.20	0.45	29	13	75.0	4.46	0.82	6	-	-
Faulkner township	-	-	(X)	-	-	(X)	-	(X)	-	-	(X)
Freedom township	176	2.86	0.44	23	-	80.0	2.88	0.47	12	-	-
Fulton township	257	2.38	0.43	18	16	84.3	1.67	0.34	15	-	-
Gap Springs township	45	2.15	0.51	5	11	87.2	4.17	0.83	6	-	-
Mill Creek township	61	2.40	0.46	-	4	71.7	3.63	0.45	-	-	-
Mountain township	259	2.49	0.43	46	16	77.6	2.38	0.47	-	-	-
Ouachita township	366	2.79	0.53	38	27	69.2	2.12	0.44	15	-	-
Ozark township	895	2.86	0.54	96	54	65.5	2.48	0.61	104	12	8.6
Grannis city	207	2.85	0.55	19	13	74.4	1.98	0.56	23	4	27.9
Wickes town	219	3.13	0.62	15	22	69.8	2.84	0.76	52	4	-
Potter township	692	2.54	0.44	40	20	74.1	2.38	0.59	64	-	-
Mena city (part)	26	2.65	0.36	-	-	100.0	-	(X)	-	-	(X)
Rich Mountain township	60	2.07	0.47	-	9	80.5	2.63	0.51	7	-	-
White township	763	2.65	0.52	52	52	68.9	2.57	0.56	73	8	-
Cove town	160	2.82	0.54	14	6	70.0	2.31	0.56	32	3	-
Vandervoort town	42	3.35	0.67	2	-	81.1	1.20	0.21	5	-	-
Pope County	20 701	2.63	0.45	1 829	1 245	84.3	2.35	0.55	3 145	73	23.9
Bayliss township	267	2.72	0.46	19	35	84.7	2.32	0.43	13	-	-
Burnett township	144	3.12	0.58	11	7	75.2	4.71	0.94	-	-	-
Center township	207	3.24	0.57	25	-	61.4	-	(X)	-	-	(X)
Clark township	1 135	2.64	0.45	174	63	80.1	2.40	0.47	70	8	-
London city	354	2.55	0.46	59	25	83.2	2.44	0.47	33	8	-
Convenience township	382	2.55	0.50	41	53	56.3	2.30	0.45	45	6	-
Dover township	2 036	2.75	0.48	225	84	83.7	2.60	0.57	151	5	7.8
Dover city	532	2.48	0.45	24	44	90.4	2.60	0.60	97	5	14.4
Freeman township	12	5.43	0.68	-	-	100.0	1.00	0.17	5	-	-
Galla township	1 268	2.62	0.46	154	46	77.3	3.10	0.67	148	3	-
Pottsville town	494	2.50	0.43	43	27	82.7	3.04	0.63	77	1	-

Table 23. **Owner and Renter Household Characteristics: 2000**—Con.

[Data based on a sample (except Tables 65-68). For information on confidentiality protection, coverage, sampling error, and nonsampling error, see Appendix G.
For location of definitions, see "How to Use This Census Report"]

State County County Subdivision Place	Occupied housing units	Owner-occupied housing units: Average household size	Occupants per room	Year householder moved into unit: 1999 to March 2000	1969 or earlier	Percent 1 unit, detached or attached	Renter-occupied housing units: Average household size	Occupants per room	Year householder moved into unit: 1999 to March 2000	1969 or earlier	Percent 5 or more units in structure
Pope County—Con.											
Galla township—Con.											
Russellville city (part)	154	1.72	0.35	-	-	64.1	4.13	0.97	31	-	-
Griffin township	331	2.15	0.42	33	27	71.2	2.89	0.55	44	-	-
Gum Log township	513	2.85	0.46	21	18	75.6	4.21	0.83	10	-	-
Illinois township	10 042	2.54	0.42	715	572	93.9	2.21	0.54	2 398	35	32.8
Russellville city (part)	9 117	2.52	0.41	653	507	96.6	2.18	0.54	2 339	33	34.7
Jackson township	450	2.54	0.45	64	31	81.8	3.14	0.69	16	-	-
Hector town	179	2.47	0.45	17	21	80.1	3.06	0.61	9	-	-
Liberty township	337	2.46	0.47	44	35	59.7	2.40	0.47	19	-	-
Martin township	566	2.71	0.53	68	55	60.6	2.45	0.55	40	9	-
Moreland township	231	3.08	0.59	23	38	76.7	2.84	0.60	13	-	-
Phoenix township	110	2.69	0.46	6	23	68.2	-	(X)	-	-	(X)
Smyrna township	58	1.89	0.37	2	23	83.0	1.20	0.24	-	-	-
Valley township	940	2.84	0.45	82	30	87.0	2.35	0.48	9	7	-
Wilson township	1 672	2.53	0.46	122	105	81.7	2.63	0.55	164	-	6.7
Atkins city	1 113	2.46	0.44	57	67	91.4	2.60	0.55	126	-	8.2
Prairie County	3 894	2.37	0.41	237	594	75.2	2.52	0.54	305	39	9.6
Belcher township	46	2.13	0.34	-	27	100.0	2.88	0.58	5	-	-
Bullard township	70	2.53	0.48	-	14	86.7	2.92	0.58	-	-	-
Calhoun township	153	1.84	0.34	17	11	67.2	4.00	0.66	8	-	-
Center township	192	2.24	0.38	-	35	55.6	2.52	0.51	11	-	-
Hazen city (part)	-	-	(X)	-	-	(X)	-	(X)	-	-	(X)
Des Arc township	123	2.12	0.38	6	27	88.0	2.67	0.43	6	-	-
Hazen township	828	2.37	0.40	57	120	87.3	2.21	0.47	88	10	10.5
Hazen city (part)	657	2.41	0.40	29	98	90.8	2.29	0.49	80	10	12.1
Hickory Plain township	225	2.67	0.48	26	22	65.7	2.77	0.61	16	4	12.8
Lower Surrounded Hill township	287	2.68	0.52	8	46	60.1	2.12	0.44	28	2	-
Fredonia (Biscoe) town	175	2.98	0.60	4	16	51.4	2.17	0.42	21	2	-
Roc Roe township	181	2.47	0.37	14	48	77.0	2.45	0.48	8	-	-
Ulm town	88	2.47	0.40	5	26	76.5	4.43	0.76	-	-	-
Tyler township	90	3.26	0.46	-	14	100.0	3.51	0.59	12	6	-
Union township	45	2.00	0.32	6	14	77.8	1.72	0.30	5	-	-
Upper Surrounded Hill township	35	2.29	0.37	5	8	82.1	2.86	0.53	-	-	-
Watensaw township	612	2.44	0.46	36	82	74.4	2.26	0.52	44	-	22.1
De Valls Bluff town	347	2.51	0.47	23	52	70.5	2.03	0.49	37	-	30.0
Hazen city (part)	-	-	(X)	-	-	(X)	-	(X)	-	-	(X)
White River township	1 007	2.28	0.40	62	126	71.3	2.76	0.64	74	17	9.6
Des Arc city	790	2.16	0.37	49	104	72.2	2.83	0.66	66	7	11.5
Pulaski County	147 942	2.51	0.41	9 540	11 751	91.8	2.20	0.53	26 404	583	41.6
Big Rock township	87 360	2.47	0.40	5 618	6 943	91.8	2.11	0.52	16 091	382	48.0
Alexander town (part)	78	2.35	0.45	7	25	68.4	1.62	0.40	9	-	14.3
Cammack Village city	389	2.10	0.33	33	74	100.0	2.28	0.46	72	-	-
College Station CDP	221	2.79	0.54	-	55	86.1	2.39	0.42	8	-	-
Hensley CDP	75	2.32	0.43	-	13	84.0	1.96	0.46	-	-	-
Little Rock city	77 427	2.46	0.39	4 948	5 873	94.6	2.10	0.52	15 187	336	50.8
Parkers-Iron Springs CDP	1 423	2.51	0.44	120	112	72.6	2.04	0.49	152	-	8.1
Sweet Home CDP	383	2.65	0.50	11	81	78.1	3.23	0.68	32	-	-
Woodson CDP	144	2.87	0.49	6	35	70.3	2.15	0.55	-	-	-
Wrightsville city	268	3.02	0.52	10	72	85.4	2.53	0.47	15	4	-
Hill township	60 582	2.55	0.43	3 922	4 808	91.7	2.34	0.55	10 313	201	31.9
Gibson CDP	1 675	2.65	0.44	83	66	93.3	3.07	0.60	113	-	5.5
Gravel Ridge CDP	1 276	2.77	0.50	47	34	92.7	1.97	0.53	221	-	43.6
Jacksonville city	10 838	2.69	0.46	496	511	92.2	2.59	0.59	2 784	22	23.7
McAlmont CDP	680	2.67	0.47	28	118	80.2	2.48	0.58	78	7	5.7
Maumelle city	4 065	2.77	0.43	667	12	98.1	1.79	0.43	400	-	63.6
North Little Rock city	25 519	2.38	0.39	1 312	2 932	97.0	2.30	0.55	4 398	132	36.4
Scott CDP (part)	29	3.07	0.57	-	-	100.0	2.07	0.24	7	-	-
Sherwood city	8 770	2.60	0.43	753	403	95.3	2.09	0.51	1 500	6	42.6
Randolph County	7 265	2.53	0.45	551	586	85.3	2.26	0.50	711	28	3.9
Baker township	25	3.52	0.62	-	-	100.0	2.00	0.40	-	-	-
Bristow township	108	2.80	0.52	-	7	87.8	2.35	0.56	17	-	-
Butler township	22	2.77	0.39	15	-	68.2	-	(X)	-	-	(X)
Columbia township	332	2.73	0.50	14	18	72.5	2.87	0.53	24	-	9.6
Current River township	198	2.58	0.46	24	26	90.8	2.44	0.48	13	-	-
Biggers town	142	2.67	0.48	17	21	88.9	2.50	0.48	9	-	-
Dalton township	109	2.09	0.39	9	18	71.8	2.50	0.46	12	4	-
Demun township	3 131	2.47	0.42	189	287	95.1	2.15	0.50	417	-	4.3
Pocahontas city	2 685	2.40	0.41	171	251	98.7	2.14	0.50	404	-	4.4
East Roanoke township	198	2.34	0.43	30	23	95.5	2.34	0.37	-	-	-
Eleven Point township	131	2.57	0.45	-	-	70.3	1.23	0.31	9	-	-
Foster township	227	2.41	0.43	17	-	78.5	2.41	0.40	17	-	-
Ingram township	122	3.30	0.65	16	-	76.4	1.81	0.35	7	9	-
Jackson township	102	2.63	0.49	3	-	49.4	2.65	0.56	4	-	-
Janes Creek township	295	2.63	0.47	39	30	70.8	2.24	0.57	13	2	-
Ravenden Springs town	64	2.00	0.40	7	8	75.0	1.83	0.40	6	2	-
Little Black township	256	2.64	0.49	31	13	71.7	2.43	0.51	19	7	-
O'Kean township	130	2.27	0.44	2	29	86.0	3.48	0.68	11	-	-
O'Kean town	87	2.12	0.43	-	20	82.4	3.77	0.75	5	-	-
Reyno township	230	2.40	0.44	12	12	85.9	2.55	0.56	23	2	6.0
Reyno town	198	2.44	0.44	11	10	89.8	2.56	0.57	19	2	6.6
Richardson township	298	2.37	0.45	18	24	84.1	2.26	0.50	31	-	20.8
Maynard town (part)	157	2.25	0.43	8	6	87.0	1.78	0.41	23	-	30.6
Running Lake township	50	1.91	0.31	-	27	100.0	3.31	0.73	10	-	-
Shiloh township	367	2.56	0.44	19	20	86.8	2.31	0.45	33	-	-
Siloam township	190	2.03	0.37	28	11	67.6	2.64	0.49	4	-	-
Maynard town (part)	16	2.31	0.47	4	-	84.6	3.67	0.58	2	-	-
Spring River township	110	2.71	0.50	12	-	80.8	3.27	0.77	3	4	-
Union township	63	3.41	0.59	14	5	67.2	0.80	0.11	-	-	-
Warm Springs township	71	2.30	0.57	19	-	69.6	1.68	0.32	5	-	-
Water Valley township	117	2.06	0.42	12	8	73.8	1.64	0.49	5	-	-
West Roanoke township	336	3.07	0.54	28	21	91.7	2.36	0.52	28	-	-
Wiley township	47	1.90	0.30	-	7	71.4	2.62	0.51	6	-	-

Table 23. **Owner and Renter Household Characteristics: 2000**—Con.

[Data based on a sample (except Tables 65-68). For information on confidentiality protection, coverage, sampling error, and nonsampling error, see Appendix G.
For location of definitions, see "How to Use This Census Report"]

State County County Subdivision Place	Occupied housing units	Owner-occupied housing units: Average household size	Occupants per room	Year householder moved into unit: 1999 to March 2000	1969 or earlier	Percent 1 unit, detached or attached	Renter-occupied housing units: Average household size	Occupants per room	Year householder moved into unit: 1999 to March 2000	1969 or earlier	Percent 5 or more units in structure
St. Francis County	10 043	2.64	0.46	550	973	78.6	2.67	0.58	1 418	89	12.2
Black Fish township	39	1.69	0.23	-	5	100.0	2.65	0.73	-	-	-
Franks township	351	2.38	0.41	15	59	78.3	2.03	0.47	17	-	-
Forrest City city (part)	-	-	(X)	-	-	(X)	-	(X)	-	-	(X)
Garland township	799	2.80	0.47	32	40	74.9	2.63	0.59	103	7	19.3
Hughes city	684	2.79	0.47	32	40	73.3	2.62	0.61	89	7	22.8
Goodwin township	207	3.03	0.52	23	26	80.6	2.53	0.52	17	-	-
Griggs township	332	2.50	0.46	14	51	61.0	2.98	0.60	27	3	-
Madison city (part)	-	-	(X)	-	-	(X)	-	(X)	-	-	(X)
Widener town	123	3.08	0.56	14	14	69.9	2.87	0.63	13	-	-
Heth township	284	2.81	0.54	12	12	54.1	3.90	0.69	18	7	-
Johnson township	710	2.76	0.48	54	41	71.7	1.93	0.37	54	9	-
L'Anguille township	290	2.63	0.48	26	21	56.9	2.16	0.43	9	-	-
Madison township	5 457	2.59	0.44	242	534	90.0	2.74	0.61	1 031	39	14.8
Forrest City city (part)	4 575	2.56	0.44	188	457	93.3	2.74	0.61	947	39	15.5
Madison city (part)	365	2.88	0.55	15	26	81.2	2.55	0.57	70	-	14.5
Prairie township	530	2.56	0.45	23	77	75.4	2.65	0.58	42	14	5.8
Palestine city	303	2.39	0.43	12	43	71.6	2.60	0.60	37	7	7.8
Telico township	865	2.77	0.50	85	68	58.4	2.06	0.43	87	6	-
Caldwell town	182	2.85	0.48	16	15	54.2	2.33	0.46	19	3	-
Colt city	169	2.55	0.49	20	18	57.9	1.67	0.34	18	-	-
Forrest City city (part)	-	-	(X)	-	-	(X)	-	(X)	-	-	(X)
Wheatley township	179	2.38	0.42	24	39	79.0	2.58	0.52	13	4	-
Wheatley city	150	2.38	0.41	19	29	81.7	2.80	0.55	13	4	-
Saline County	31 778	2.58	0.45	3 286	1 905	74.8	2.52	0.56	2 702	171	15.3
Banner township	1 976	2.72	0.48	286	65	66.9	2.86	0.60	109	-	-
East End CDP (part)	1 766	2.79	0.49	270	65	68.2	2.78	0.58	100	-	-
Bauxite township	9 249	2.53	0.43	702	806	93.3	2.43	0.56	1 328	94	24.7
Bauxite town (part)	157	2.81	0.50	8	17	74.2	2.64	0.48	20	5	-
Benton city	8 702	2.51	0.42	652	760	95.1	2.43	0.57	1 281	87	25.6
Beaver township	1 007	2.55	0.46	79	56	65.1	2.36	0.56	33	11	-
Bryant township	3 193	2.61	0.45	315	192	75.5	2.32	0.53	307	5	22.4
Alexander town (part)	-	-	(X)	-	-	(X)	-	(X)	-	-	(X)
Bauxite town (part)	-	-	(X)	-	-	(X)	-	(X)	-	-	(X)
Bryant city (part)	2 676	2.62	0.45	258	177	82.0	2.19	0.51	243	5	27.8
Dyer township	346	2.30	0.38	82	10	71.5	2.63	0.53	9	-	-
Fairplay township	788	2.64	0.49	77	87	61.1	2.83	0.56	41	-	-
Haskell township	1 113	2.71	0.50	86	105	59.8	2.68	0.57	101	-	-
Haskell city	730	2.74	0.51	62	53	56.0	2.64	0.57	76	-	-
Holland township	233	2.79	0.53	12	20	64.6	2.84	0.66	11	2	-
Hurricane township	1 197	2.85	0.52	188	38	36.2	3.18	0.72	59	-	-
East End CDP (part)	106	2.19	0.41	10	-	43.5	4.38	0.70	10	-	-
Jefferson township	115	2.48	0.53	4	12	58.2	2.08	0.52	4	7	-
Kentucky township	265	2.78	0.50	26	21	74.0	1.85	0.38	16	-	-
Liberty township	278	2.44	0.46	50	20	66.2	3.80	0.72	30	-	-
Marble township	1 775	1.98	0.31	251	-	97.4	1.75	0.39	35	-	32.9
Hot Springs Village CDP (part)	866	2.05	0.33	102	-	94.5	1.80	0.43	27	-	40.5
Newcomb township	318	2.50	0.41	12	17	65.7	3.42	0.65	49	7	-
Otter township	3 292	2.60	0.47	378	125	59.9	2.46	0.53	254	-	-
Alexander town (part)	2	-	(X)	-	-	(X)	1.50	0.30	-	-	-
East End CDP (part)	184	2.38	0.39	15	-	7.7	1.75	0.41	6	-	-
Shannon Hills city	741	2.61	0.48	114	36	81.3	3.04	0.60	58	-	-
Owen township	2 725	2.71	0.47	386	83	67.8	2.91	0.63	122	7	-
Alexander town (part)	202	2.17	0.47	29	-	4.3	2.53	0.54	2	-	-
Bryant city (part)	1 003	2.77	0.45	183	29	89.7	2.67	0.57	24	-	-
Salem township	2 619	2.63	0.44	193	182	83.5	2.76	0.55	123	32	3.3
Salem CDP	1 069	2.52	0.44	78	73	95.7	2.85	0.53	52	7	-
Shaw township	417	2.57	0.46	30	21	58.7	3.19	0.61	28	-	-
Smith township	424	3.20	0.61	79	-	48.2	2.27	0.51	18	-	-
Traskwood township	272	2.70	0.52	28	28	53.1	2.27	0.47	14	4	6.1
Traskwood town	206	2.80	0.53	16	21	57.6	1.90	0.40	14	4	6.9
Union township	176	2.53	0.48	22	17	68.4	3.46	0.82	11	2	-
Scott County	4 323	2.58	0.48	396	420	77.6	2.33	0.53	635	48	12.1
Black Fork township	34	2.10	0.42	-	-	65.5	3.40	0.85	-	-	-
Blansett township	66	3.41	0.71	6	-	44.1	2.14	0.54	-	-	-
Brawley township	62	2.29	0.49	11	-	41.1	1.83	0.46	6	-	-
Cauthron township	43	1.58	0.25	5	-	69.8	-	(X)	-	-	(X)
Cedar township	35	1.60	0.36	5	-	83.3	1.00	0.17	-	5	-
Coal township	86	2.70	0.57	15	26	91.9	-	(X)	-	-	(X)
Denton township	153	2.52	0.56	35	6	44.6	2.95	0.57	26	-	-
Hickman township	1 994	2.49	0.45	127	243	85.2	2.41	0.56	457	14	17.6
Waldron city	1 431	2.31	0.41	82	168	89.6	2.40	0.56	380	14	18.9
Hon township	134	2.48	0.48	-	7	65.9	0.75	0.19	-	8	-
Hunt township	83	2.73	0.45	6	15	89.2	3.33	0.83	9	-	-
James township	21	1.95	0.37	8	6	61.9	-	(X)	-	-	(X)
Jones township	44	2.77	0.49	4	-	77.1	2.56	0.51	4	3	-
Keener township	79	2.44	0.46	-	6	92.6	2.73	0.44	6	-	-
La Fave township	39	3.11	0.61	2	-	82.9	1.50	0.30	4	-	-
Lafayette township	18	4.30	0.78	-	-	100.0	2.75	0.69	-	-	-
Lamb township	134	3.26	0.64	22	7	80.2	1.31	0.29	7	-	-
Lewis township	500	2.87	0.52	68	23	72.6	2.21	0.49	66	4	4.9
Mansfield city (part)	169	2.61	0.48	19	9	72.2	2.30	0.56	42	4	8.9
Little Texas township	11	2.00	0.40	2	2	100.0	3.00	0.63	2	-	-
Mill Creek township	152	2.69	0.49	29	12	72.5	0.90	0.23	5	-	-
Mountain township	190	2.40	0.42	25	18	81.4	1.85	0.38	5	14	-
Mount Pleasant township	190	2.75	0.49	4	22	72.6	2.73	0.55	25	-	-
Oliver township	26	1.42	0.32	7	-	50.0	-	(X)	-	-	(X)
Parks township	105	2.04	0.49	8	21	67.7	1.92	0.34	-	-	-
Tate township	37	2.68	0.59	7	-	64.9	-	(X)	-	-	(X)
Tomlinson township	87	3.29	0.54	-	6	100.0	1.40	0.29	13	-	-
Searcy County	3 523	2.40	0.45	270	413	79.0	2.09	0.47	273	54	11.8
Bear Creek No. 4 township	373	2.54	0.46	23	31	74.1	1.74	0.37	21	6	-
Marshall city (part)	-	-	(X)	-	-	(X)	-	(X)	-	-	(X)
Bear Creek No. 5 township	339	2.14	0.39	20	52	92.6	1.72	0.42	57	-	41.1

Table 23. **Owner and Renter Household Characteristics: 2000**—Con.

[Data based on a sample (except Tables 65-68). For information on confidentiality protection, coverage, sampling error, and nonsampling error, see Appendix G.
For location of definitions, see "How to Use This Census Report"]

State County County Subdivision Place	Occupied housing units	Owner-occupied housing units: Average household size	Occupants per room	Year householder moved into unit: 1999 to March 2000	1969 or earlier	Percent 1 unit, detached or attached	Renter-occupied housing units: Average household size	Occupants per room	Year householder moved into unit: 1999 to March 2000	1969 or earlier	Percent 5 or more units in structure
Searcy County—Con.											
Bear Creek No. 5 township—Con.											
Marshall city (part)	335	2.14	0.39	20	50	92.4	1.72	0.42	57	-	41.1
Bear Creek No. 6 township	416	2.41	0.43	33	58	86.9	2.32	0.48	48	10	-
Marshall city (part)	256	2.39	0.43	14	24	82.6	2.22	0.48	35	5	-
Calf Creek township	152	2.32	0.47	12	11	72.4	2.00	0.52	13	2	-
Long Creek township	212	2.44	0.43	12	44	83.3	2.29	0.54	6	7	-
Big Flat town (part)	-	-	(X)	-	-	(X)	-	(X)	-	-	(X)
Mount Pleasant township	263	2.49	0.49	24	41	86.2	2.42	0.48	12	-	-
Oxley township	184	2.13	0.46	19	16	73.1	2.42	0.50	-	-	-
Prairie township	202	2.75	0.51	11	21	68.1	2.36	0.55	10	12	10.3
Pindall town	30	2.20	0.42	-	12	76.0	3.80	1.12	-	5	-
Red River township	125	2.58	0.47	11	5	78.3	2.16	0.47	7	2	-
Rock Creek township	208	2.42	0.53	37	26	58.5	2.70	0.62	2	-	-
St. Joe township	168	2.27	0.44	14	25	77.4	2.64	0.61	6	2	-
St. Joe town (part)	38	1.87	0.37	4	4	73.3	3.00	0.71	4	-	-
Shady Grove township	79	2.20	0.44	8	-	76.7	1.84	0.45	5	-	10.5
Spring township	174	2.14	0.41	9	31	85.6	1.97	0.43	12	2	-
Marshall city (part)	2	-	(X)	-	-	(X)	2.50	0.63	-	-	-
Tomahawk township	239	2.62	0.49	13	18	79.9	1.89	0.46	24	-	-
Gilbert town	22	1.67	0.32	2	1	88.9	1.25	0.63	-	-	-
St. Joe town (part)	10	2.10	0.44	2	2	100.0	-	(X)	-	-	(X)
Wileys Cove township	389	2.29	0.43	24	34	82.2	2.09	0.49	50	11	22.1
Leslie city	227	2.08	0.40	11	23	85.7	1.93	0.47	43	9	26.6
Sebastian County	45 300	2.59	0.44	2 796	3 548	92.2	2.31	0.57	8 428	216	37.4
Bass Little township	783	2.69	0.45	56	36	84.7	3.31	0.67	62	-	5.6
Greenwood city (part)	105	2.89	0.55	9	-	100.0	3.48	0.63	21	-	-
Beverly township	204	2.79	0.47	15	16	80.5	2.92	0.59	9	8	-
Big Creek township	1 167	2.69	0.47	104	95	87.4	2.62	0.55	97	8	11.6
Lavaca city	682	2.72	0.50	68	49	88.8	2.68	0.57	95	-	14.0
Bloomer township	313	2.75	0.48	26	14	79.2	3.10	1.02	14	-	-
Center township	3 051	2.84	0.50	279	116	95.3	2.44	0.54	358	8	22.2
Greenwood city (part)	2 417	2.91	0.51	237	65	96.9	2.40	0.54	317	-	25.6
Cole township	683	2.68	0.49	42	70	82.1	2.35	0.48	63	4	11.0
Hackett city	275	2.66	0.49	17	28	78.8	2.51	0.52	33	2	-
Dayton township	232	2.52	0.43	-	28	58.9	3.55	0.64	13	-	-
Diamond township	472	2.85	0.52	49	61	70.5	3.10	0.66	30	7	7.0
Huntington city	258	2.42	0.43	19	38	76.4	2.99	0.63	28	-	9.0
Mansfield city (part)	3	2.67	0.67	-	-	-	-	(X)	-	-	(X)
Fort Chaffee UT	-	-	(X)	-	-	(X)	-	(X)	-	-	(X)
Barling city (part)	-	-	(X)	-	-	(X)	-	(X)	-	-	(X)
Fort Smith city (part)	-	-	(X)	-	-	(X)	-	(X)	-	-	(X)
Hartford township	478	2.59	0.46	37	38	83.9	3.05	0.66	48	-	-
Hartford city	298	2.50	0.45	18	28	88.0	2.82	0.63	25	-	-
Island township	119	3.06	0.53	-	-	83.6	2.11	0.42	-	-	100.0
Jim Fork township	313	2.45	0.45	26	46	79.1	2.39	0.48	17	2	-
Midland town	99	2.31	0.43	8	23	88.0	2.19	0.40	8	2	-
Lon Norris township	2 609	2.73	0.42	270	53	97.9	2.16	0.53	446	11	57.1
Fort Smith city (part)	2 396	2.77	0.43	261	34	98.6	2.22	0.56	435	-	62.8
Marion township	1 186	2.55	0.40	151	87	89.4	3.10	0.64	42	3	-
Bonanza town	192	2.49	0.44	16	36	81.6	3.34	0.71	11	2	-
Fort Smith city (part)	71	2.73	0.37	64	-	100.0	-	(X)	-	-	(X)
Mississippi township	395	2.41	0.48	64	15	73.2	3.10	0.70	10	3	-
Mont Sandels township	1 835	2.46	0.47	117	101	76.3	2.50	0.55	270	2	27.2
Barling city (part)	1 623	2.45	0.47	98	93	78.0	2.50	0.56	257	-	29.0
Central City town	212	2.52	0.46	19	8	65.7	2.47	0.51	13	2	-
Prairie township	301	2.70	0.48	24	21	87.1	2.70	0.49	11	7	-
Rogers township	366	2.82	0.53	30	35	70.7	2.54	0.58	22	-	-
Sugarloaf township	525	2.29	0.41	50	36	82.8	3.35	0.67	68	2	4.0
Mansfield city (part)	269	2.21	0.38	13	17	92.9	3.40	0.76	43	2	5.6
Upper township	29 884	2.53	0.42	1 408	2 628	96.4	2.25	0.57	6 836	151	40.3
Fort Smith city (part)	29 884	2.53	0.42	1 408	2 628	96.4	2.25	0.57	6 836	151	40.3
Washburn township	184	2.53	0.50	9	43	84.2	-	(X)	-	-	(X)
White Oak township	200	2.63	0.42	39	9	85.1	4.35	1.00	12	-	-
Sevier County	5 708	2.72	0.49	491	613	78.7	2.78	0.62	584	93	7.6
Bear Creek township	2 504	2.89	0.52	187	223	80.2	3.05	0.71	382	42	9.9
De Queen city (part)	1 846	2.91	0.53	80	192	86.9	3.11	0.74	310	23	11.9
Ben Lomond township	103	2.16	0.39	14	13	82.3	4.50	0.82	10	4	-
Ben Lomond town	55	2.22	0.42	6	10	85.4	5.21	1.09	4	4	-
Buckhorn township	31	2.75	0.65	-	-	100.0	1.43	0.29	7	-	-
Clear Creek township	1 138	2.79	0.52	99	127	79.7	2.33	0.53	79	11	6.5
Horatio city	373	2.75	0.52	30	57	82.0	2.43	0.57	47	-	12.7
Jefferson township	65	2.55	0.46	-	8	61.5	-	(X)	-	-	(X)
Mill Creek township	46	2.44	0.53	-	5	67.6	1.08	0.31	-	-	-
Mineral township	402	2.40	0.43	51	55	70.6	2.53	0.53	18	-	-
Gillham town	76	2.10	0.44	5	8	76.0	3.50	0.68	4	-	-
Monroe township	430	2.64	0.45	63	54	82.8	1.95	0.41	28	14	19.3
De Queen city (part)	74	2.38	0.44	-	18	100.0	1.64	0.33	11	-	100.0
Paraclifta township	150	2.23	0.40	11	28	76.9	2.19	0.41	-	4	-
Red Colony township	551	2.70	0.49	39	66	77.4	2.52	0.51	42	6	-
Lockesburg town	281	2.62	0.50	19	31	74.9	2.59	0.55	24	4	-
Saline township	119	2.85	0.53	6	7	71.4	1.29	0.29	6	3	-
Washington township	169	1.99	0.38	21	27	79.2	2.49	0.48	12	9	-
Sharp County	7 211	2.32	0.43	666	408	84.8	2.44	0.53	651	31	8.2
Big Creek township	136	1.80	0.32	16	4	85.5	2.35	0.43	9	-	-
Cave township	1 006	2.45	0.45	82	77	83.3	2.50	0.56	141	9	22.3
Cave City city (part)	741	2.36	0.43	56	41	84.6	2.58	0.57	135	-	26.0
Cherokee township	1 899	2.15	0.40	160	36	96.2	2.13	0.45	199	-	-
Cherokee Village city (part)	1 794	2.14	0.40	154	33	98.0	2.10	0.44	193	-	-
Highland city (part)	57	2.28	0.52	6	3	72.1	1.71	0.35	6	-	-
Davidson township	63	2.61	0.50	-	12	80.4	2.00	0.48	-	-	-
East Sullivan township	154	2.94	0.53	16	9	68.5	3.37	0.81	9	-	-
Hardy township	488	1.88	0.35	26	53	92.6	2.28	0.55	59	-	15.1
Hardy city	293	1.85	0.34	12	33	94.3	2.23	0.57	37	-	21.2

Table 23. **Owner and Renter Household Characteristics: 2000**—Con.

[Data based on a sample (except Tables 65-68). For information on confidentiality protection, coverage, sampling error, and nonsampling error, see Appendix G.
For location of definitions, see "How to Use This Census Report"]

State County County Subdivision Place	Occupied housing units	Owner-occupied housing units: Average household size	Occupants per room	Year householder moved into unit: 1999 to March 2000	1969 or earlier	Percent 1 unit, detached or attached	Renter-occupied housing units: Average household size	Occupants per room	Year householder moved into unit: 1999 to March 2000	1969 or earlier	Percent 5 or more units in structure
Sharp County—Con.											
Hardy township—Con.											
Highland city (part)	2	1.50	0.25	-	2	-	-	(X)	-	-	(X)
Highland township	393	2.50	0.45	50	15	79.7	2.27	0.47	20	-	-
Cherokee Village city (part)	-	-	(X)	-	-	(X)	-	(X)	-	-	(X)
Highland city (part)	338	2.45	0.43	37	13	80.3	2.28	0.46	17	-	-
Jackson township	147	2.25	0.41	12	12	78.6	1.67	0.36	11	-	-
Williford town	40	1.79	0.36	6	8	87.9	1.71	0.34	5	-	-
Lave Creek township	128	2.57	0.49	4	4	66.3	2.44	0.45	12	-	-
Lower North township	179	2.62	0.51	37	12	89.7	3.00	0.64	8	-	-
Morgan township	77	2.33	0.39	7	4	78.3	1.00	0.20	8	-	-
North Big Rock township	102	2.37	0.50	9	11	62.1	2.47	0.59	7	-	-
North Lebanon township	33	2.35	0.47	8	4	71.0	3.00	0.75	-	-	-
North Union township	74	2.50	0.51	2	10	74.3	1.50	0.32	3	-	-
Ozark township	323	1.90	0.39	18	10	84.2	3.43	0.70	22	2	-
Piney Fork township	404	2.38	0.45	37	30	80.8	2.73	0.56	22	6	-
Evening Shade town	214	2.23	0.41	13	20	93.4	2.83	0.53	16	2	-
Richwoods township	752	2.53	0.46	83	44	85.4	1.96	0.48	57	3	16.5
Ash Flat city (part)	444	2.26	0.42	25	22	87.4	1.93	0.48	51	-	19.7
Horseshoe Bend city (part)	-	-	(X)	-	-	(X)	-	(X)	-	-	(X)
Scott township	162	2.43	0.41	39	-	63.1	4.71	0.90	11	4	-
South Big Rock township	59	2.04	0.38	3	9	71.4	5.33	1.07	-	-	-
South Lebanon township	52	2.36	0.50	8	2	58.0	0.50	0.10	2	-	-
South Union township	156	2.38	0.45	10	11	74.0	2.48	0.52	13	2	-
Strawberry township	87	3.20	0.55	10	8	77.5	6.50	1.44	16	-	-
Upper North township	91	2.54	0.43	12	8	88.9	3.10	0.58	4	3	-
Washington township	81	2.27	0.42	5	8	69.3	2.00	0.20	6	-	-
West Sullivan township	165	2.38	0.46	12	15	81.6	3.67	0.72	12	2	-
Sidney town	71	2.18	0.44	6	8	81.5	2.83	0.53	4	-	-
Stone County	4 768	2.38	0.43	463	288	74.9	2.39	0.52	425	19	5.2
Arbana township	240	2.14	0.37	7	28	73.0	1.93	0.46	-	-	14.5
Mountain View city (part)	15	3.33	0.45	-	8	100.0	-	(X)	-	-	(X)
Blue Mountain township	1 546	2.11	0.37	97	56	79.8	2.64	0.58	243	8	8.1
Mountain View city (part)	1 249	1.98	0.34	69	50	83.6	2.60	0.58	226	-	8.6
Bryan township	111	3.32	0.63	26	8	50.5	1.13	0.28	-	-	-
Farris township	140	2.51	0.44	-	22	81.5	1.67	0.32	4	-	-
Flag township	62	2.81	0.58	7	5	65.1	2.00	0.37	11	-	-
Franklin township	186	2.56	0.50	42	10	75.0	1.73	0.30	17	-	-
Harris township	494	2.36	0.39	47	23	80.0	2.55	0.56	30	-	-
Mountain View city (part)	-	-	(X)	-	-	(X)	-	(X)	-	-	(X)
Jones township	38	2.64	0.56	-	-	75.0	4.60	1.53	-	-	-
Liberty township	171	2.50	0.46	27	12	78.6	1.65	0.38	14	4	-
Locust Grove township	65	2.25	0.52	12	-	71.2	2.00	0.40	-	-	-
Marcella township	91	2.70	0.56	-	18	87.7	1.22	0.27	9	-	-
Northwest township	152	2.39	0.43	8	9	78.0	1.88	0.36	14	-	-
Fifty-Six city	68	2.31	0.42	4	4	71.2	2.00	0.41	-	-	-
Optimus township	95	2.74	0.46	16	5	92.9	3.09	0.77	-	-	-
Red River township	66	2.91	0.68	16	-	71.7	1.62	0.43	6	-	-
Red Stripe township	127	2.17	0.44	17	-	52.5	1.44	0.24	9	-	-
Richwoods township	166	2.08	0.37	21	14	72.5	1.50	0.35	3	-	-
Roasting Ear township	56	2.14	0.40	4	17	60.7	-	(X)	-	-	(X)
Smart township	69	2.58	0.49	13	7	53.3	3.00	0.63	7	-	-
Sylamore township	280	2.45	0.46	26	13	79.3	2.21	0.47	9	5	-
Timbo township	109	2.75	0.51	7	4	64.2	1.68	0.36	18	-	-
Turkey Creek township	139	2.63	0.47	12	14	73.1	2.45	0.47	11	2	-
Union township	247	2.55	0.48	16	23	79.5	2.16	0.45	11	-	5.4
Washington township	57	1.60	0.40	32	-	50.0	3.89	0.97	9	-	-
Wilson township	61	3.40	0.60	10	-	37.7	2.38	0.48	-	-	-
Union County	17 989	2.48	0.43	1 211	2 805	78.0	2.48	0.55	1 986	152	16.4
Boone township	206	2.73	0.49	10	26	71.8	2.25	0.38	11	5	-
Cornie township	160	2.72	0.52	4	15	64.9	0.92	0.14	-	-	-
El Dorado township	11 405	2.43	0.41	692	1 826	83.9	2.49	0.56	1 630	107	20.6
El Dorado city	8 703	2.34	0.39	408	1 505	90.8	2.48	0.56	1 473	99	22.7
Franklin township	920	2.46	0.46	72	116	64.8	2.74	0.59	43	8	-
Calion city	220	2.28	0.42	14	44	75.0	2.68	0.54	11	2	-
Garner township	180	2.47	0.44	19	28	70.4	2.50	0.53	12	6	-
Harrison township	303	2.55	0.48	23	30	60.5	2.40	0.49	8	-	7.1
Henderson township	344	2.73	0.48	44	54	72.8	3.09	0.73	15	-	-
Junction City city	259	2.65	0.49	37	37	70.8	3.03	0.72	15	-	-
Jackson township	300	2.70	0.51	42	14	55.3	2.22	0.45	10	-	-
Johnson township	572	2.48	0.49	50	118	62.0	3.03	0.62	41	3	-
Lapile township	1 061	2.48	0.45	65	225	76.1	2.62	0.54	42	3	2.6
Felsenthal town	71	2.39	0.49	11	4	62.5	1.86	0.42	-	-	-
Huttig city	284	2.47	0.44	23	64	81.6	2.74	0.55	16	2	-
Strong city	273	2.48	0.46	8	68	84.8	2.56	0.54	18	1	-
Norphlet township	669	2.49	0.41	32	120	80.4	2.46	0.46	34	2	-
Norphlet city	320	2.67	0.45	13	48	73.4	2.30	0.44	29	2	-
Smackover township	1 077	2.59	0.46	74	154	80.0	2.22	0.47	118	10	3.1
Smackover city	805	2.55	0.45	48	118	84.4	2.28	0.48	96	10	3.6
Tubal township	133	2.85	0.60	-	7	41.2	1.61	0.34	-	8	-
Van Buren township	200	2.51	0.47	21	30	66.7	1.35	0.30	5	-	-
Wesson township	184	2.65	0.51	30	20	53.5	1.79	0.34	12	-	-
Wilmington township	275	2.54	0.46	33	22	66.8	2.19	0.46	5	-	-
Van Buren County	6 825	2.38	0.44	628	501	76.5	2.13	0.50	534	29	14.0
Archey Valley township	76	2.63	0.43	5	15	74.2	1.86	0.36	8	3	-
Barnett township	272	2.55	0.45	20	18	77.4	1.92	0.45	36	-	15.6
Damascus town (part)	88	2.35	0.43	-	9	92.2	1.73	0.35	17	-	27.0
Bradley township	393	2.69	0.50	32	40	61.4	1.81	0.42	34	-	-
Cadron township	54	2.59	0.49	-	10	63.6	2.90	0.58	5	-	-
Cargile township	174	2.57	0.51	10	23	75.2	2.08	0.50	5	5	-
Choctaw township	532	2.68	0.49	62	48	80.8	2.00	0.48	33	-	6.8
Clinton city (part)	62	3.03	0.52	-	4	100.0	1.67	0.42	-	-	-
Craig township	266	2.47	0.45	23	16	81.1	2.72	0.60	14	7	-
Culpepper township	260	2.56	0.48	27	30	74.4	2.29	0.57	23	-	-

Table 23. **Owner and Renter Household Characteristics: 2000**—Con.

[Data based on a sample (except Tables 65-68). For information on confidentiality protection, coverage, sampling error, and nonsampling error, see Appendix G.
For location of definitions, see "How to Use This Census Report"]

State County County Subdivision Place	Occupied housing units	Owner-occupied housing units: Average household size	Owner-occupied housing units: Occupants per room	Owner-occupied housing units: Year householder moved into unit: 1999 to March 2000	Owner-occupied housing units: Year householder moved into unit: 1969 or earlier	Owner-occupied housing units: Percent 1 unit, detached or attached	Renter-occupied housing units: Average household size	Renter-occupied housing units: Occupants per room	Renter-occupied housing units: Year householder moved into unit: 1999 to March 2000	Renter-occupied housing units: Year householder moved into unit: 1969 or earlier	Renter-occupied housing units: Percent 5 or more units in structure
Van Buren County—Con.											
Davis township	351	2.49	0.44	32	30	64.0	2.09	0.40	15	-	-
Griggs township	1 544	2.33	0.43	138	139	79.6	1.92	0.48	165	3	23.2
Clinton city (part)	935	2.28	0.40	78	90	85.8	1.89	0.48	124	3	29.4
Hartsugg township	61	3.09	0.55	1	2	88.6	1.59	0.34	3	-	-
Holley township	167	2.78	0.55	20	10	71.9	1.43	0.29	9	-	-
Indian Rock township	822	1.81	0.34	65	-	90.2	2.03	0.49	52	-	46.3
Fairfield Bay city (part)	814	1.81	0.34	65	-	90.2	2.05	0.49	52	-	47.6
Liberty township	73	2.52	0.44	12	9	68.9	2.50	0.63	2	-	-
Linn Creek township	145	2.73	0.55	-	31	73.8	-	(X)	-	-	(X)
Mountain township	104	2.27	0.44	2	13	88.3	3.81	0.76	8	2	-
Red River township	448	2.12	0.43	69	18	63.7	2.71	0.60	37	-	-
Fairfield Bay city (part)	249	1.97	0.42	32	-	56.8	2.88	0.63	37	-	-
Union township	661	2.26	0.41	65	20	73.4	2.76	0.61	58	9	-
Fairfield Bay city (part)	87	1.95	0.31	19	-	89.2	1.25	0.25	4	-	-
Shirley town	141	2.53	0.44	12	11	78.4	3.33	0.64	17	3	-
Washington township	280	2.54	0.51	37	10	80.3	1.70	0.36	22	-	-
Wheeler township	142	2.44	0.47	8	19	76.5	1.52	0.37	5	-	-
Washington County	60 151	2.68	0.45	4 680	2 971	88.4	2.30	0.57	13 425	139	37.0
Boston township	137	2.70	0.49	8	16	72.2	2.45	0.43	7	-	-
Brush Creek township	877	2.51	0.46	91	53	71.8	2.75	0.58	90	3	-
Cane Hill township	497	2.83	0.51	70	36	75.6	2.90	0.64	40	2	-
Center township	1 220	2.78	0.47	101	63	82.9	2.53	0.52	98	12	-
Cove Creek township	245	2.71	0.50	21	17	73.2	3.35	0.62	3	2	-
Crawford township	321	2.55	0.47	34	24	79.8	2.96	0.62	22	11	-
Durham township	332	2.64	0.48	25	27	67.0	3.15	0.65	22	6	3.4
Dutch Mills township	137	2.38	0.42	9	25	74.4	2.50	0.49	12	-	-
Elkins township	496	2.71	0.48	70	35	97.9	1.72	0.39	33	-	8.1
Elkins city	496	2.71	0.48	70	35	97.9	1.72	0.39	33	-	8.1
Elm Springs township	684	2.73	0.46	22	45	80.4	2.87	0.58	91	6	1.1
Elm Springs city (part)	377	2.64	0.43	16	30	89.1	3.05	0.64	53	-	2.0
Farmington township	1 376	2.72	0.49	157	45	97.3	2.60	0.58	232	2	4.5
Farmington city	1 376	2.72	0.49	157	45	97.3	2.60	0.58	232	2	4.5
Fayetteville township	23 666	2.52	0.40	1 351	849	93.4	2.00	0.52	8 426	24	51.9
Fayetteville city	23 666	2.52	0.40	1 351	849	93.4	2.00	0.52	8 426	24	51.9
Goshen township	613	2.87	0.48	63	44	88.1	2.35	0.46	63	3	6.0
Goshen town	279	2.90	0.46	43	13	95.4	2.62	0.50	34	-	13.1
Greenland township	811	2.66	0.47	52	62	79.0	2.53	0.56	72	-	1.7
Greenland city	345	2.66	0.46	27	28	89.8	2.59	0.57	33	-	3.0
Harmon township	485	2.81	0.44	54	35	89.1	3.20	0.70	6	-	-
Illinois township	232	2.74	0.47	29	24	77.4	3.28	0.62	20	-	-
Johnson township	1 196	2.70	0.45	205	32	87.7	2.12	0.47	215	2	2.7
Johnson city	911	2.71	0.46	187	21	85.7	2.12	0.47	210	2	3.1
Lees Creek township	220	2.52	0.46	17	13	73.0	2.69	0.59	19	-	-
Lincoln township	738	2.49	0.44	61	41	91.5	2.40	0.53	149	2	17.9
Lincoln city	738	2.49	0.44	61	41	91.5	2.40	0.53	149	2	17.9
Litteral township	573	2.84	0.50	7	19	72.7	1.84	0.43	39	4	-
Marrs Hill township	292	2.89	0.47	25	21	88.6	2.36	0.47	30	-	-
Morrow township	159	2.63	0.47	15	16	80.5	2.92	0.57	13	2	-
Prairie township	1 322	2.75	0.42	96	109	90.1	2.29	0.48	52	2	2.3
Prairie Grove township	1 479	2.65	0.46	129	93	91.0	2.28	0.51	161	7	12.2
Prairie Grove city	980	2.60	0.45	93	56	99.3	2.26	0.52	138	7	15.2
Price township	141	2.49	0.43	18	6	83.2	3.76	0.75	15	2	-
Reed township	158	2.43	0.44	16	12	71.6	2.83	0.52	14	2	-
Rheas Mill township	183	2.61	0.49	8	15	75.2	3.00	0.56	7	2	-
Richland township	358	2.90	0.52	22	24	80.1	2.68	0.56	17	5	-
Springdale township	16 574	2.80	0.48	1 469	821	92.0	2.78	0.67	3 096	17	27.2
Springdale city (part)	15 476	2.81	0.49	1 382	739	92.8	2.80	0.68	3 026	17	27.7
Starr Hill township	453	2.53	0.47	41	30	68.1	2.71	0.57	50	2	-
Tontitown township	480	2.56	0.44	44	60	81.9	2.48	0.51	34	6	2.0
Tontitown city	365	2.52	0.43	23	52	80.4	2.53	0.49	16	6	3.1
Valley township	507	2.89	0.49	41	29	70.9	2.68	0.55	29	-	-
Vineyard township	143	2.47	0.46	15	11	82.8	2.56	0.56	9	2	-
Wedington township	135	2.48	0.43	7	11	65.7	3.77	0.73	7	-	-
West Fork township	1 231	2.60	0.45	106	90	88.1	2.81	0.57	129	4	1.8
West Fork city	753	2.58	0.44	66	58	97.5	2.85	0.58	96	4	2.6
Wheeler township	524	2.69	0.43	74	14	73.2	2.33	0.45	39	-	-
White River township	312	2.66	0.50	31	32	77.3	2.74	0.58	18	3	-
Winslow township	543	2.82	0.52	47	47	82.3	1.97	0.49	36	4	-
Winslow city	161	2.85	0.50	8	22	90.6	2.04	0.41	10	-	-
Wyman township	301	2.90	0.54	29	25	75.3	2.07	0.40	10	-	-
White County	25 148	2.59	0.45	2 365	1 850	75.8	2.37	0.55	3 480	178	20.3
Albion township	113	2.70	0.43	35	18	72.8	2.33	0.49	5	9	-
Antioch township	219	2.64	0.45	33	8	75.5	2.19	0.54	25	-	-
Bald Knob township	1 757	2.58	0.47	137	160	73.8	2.51	0.59	239	13	8.7
Bald Knob city	1 261	2.56	0.46	88	91	79.8	2.53	0.60	223	5	10.1
Big Creek township	570	2.60	0.46	35	53	74.1	2.36	0.52	41	2	15.3
Pangburn city	290	2.27	0.43	16	37	80.6	2.46	0.57	30	2	20.2
Cadron township	151	2.26	0.45	23	6	58.4	4.19	0.73	-	-	-
Cane township	477	2.79	0.50	80	33	54.2	2.75	0.52	10	2	-
Chrisp township	262	2.67	0.44	18	18	85.0	2.73	0.61	20	-	-
Clay township	243	2.77	0.50	38	14	62.3	1.00	0.25	8	-	-
Cleveland township	52	2.38	0.39	8	26	82.7	-	(X)	-	-	(X)
Coffey township	275	2.85	0.51	49	8	38.5	3.06	0.76	-	-	-
Coldwell township	240	2.88	0.57	23	21	51.0	2.25	0.45	8	7	-
Crosby township	126	2.98	0.51	13	-	17.3	3.56	0.64	7	-	-
Cypert township	103	2.06	0.39	-	9	62.0	2.16	0.42	15	-	-
Denmark township	247	2.60	0.50	68	29	64.9	3.60	1.22	18	7	-
Des Arc township	310	2.65	0.44	19	13	70.1	4.00	0.76	18	-	-
Dogwood township	232	2.03	0.36	15	21	78.9	3.90	0.77	18	4	4.8
Griffithville town	109	1.84	0.31	6	19	79.1	4.00	0.84	12	-	8.7
El Paso township	262	2.51	0.44	22	8	59.4	2.72	0.54	-	8	-
Francure township	99	2.35	0.47	6	5	62.7	3.38	0.81	8	-	-
Georgetown town	55	1.80	0.37	4	5	73.5	5.50	1.27	4	-	-
Garner township	201	2.41	0.47	16	31	54.1	3.34	0.69	28	-	-

Table 23. **Owner and Renter Household Characteristics: 2000**—Con.

[Data based on a sample (except Tables 65-68). For information on confidentiality protection, coverage, sampling error, and nonsampling error, see Appendix G.
For location of definitions, see "How to Use This Census Report"]

State County County Subdivision Place	Occupied housing units	Owner-occupied housing units: Average household size	Occupants per room	Year householder moved into unit: 1999 to March 2000	1969 or earlier	Percent 1 unit, detached or attached	Renter-occupied housing units: Average household size	Occupants per room	Year householder moved into unit: 1999 to March 2000	1969 or earlier	Percent 5 or more units in structure
White County—Con.											
Garner township—Con.											
Garner town	107	2.72	0.54	7	21	59.5	2.61	0.59	19	-	-
Gravel Hill township	98	2.84	0.48	6	-	48.9	3.40	0.68	10	-	-
Gray township	7 623	2.55	0.43	594	456	93.4	2.10	0.50	1 652	45	32.5
Kensett city (part)	21	2.22	0.36	-	-	100.0	2.00	0.25	3	-	-
Searcy city (part)	6 102	2.45	0.41	436	375	97.2	2.10	0.51	1 525	33	35.0
Gum Springs township	1 221	2.82	0.43	90	55	91.8	2.11	0.54	274	6	58.5
Searcy city (part)	730	2.80	0.40	27	24	96.2	2.20	0.58	227	6	70.4
Guthrie township	369	2.66	0.50	29	12	44.7	1.60	0.36	53	-	-
Harrison township	2 127	2.68	0.49	226	199	64.3	2.29	0.52	193	28	6.4
Judsonia city (part)	714	2.46	0.45	38	90	82.5	2.52	0.57	123	5	13.0
Hartsell township	226	2.76	0.52	44	24	61.7	1.58	0.37	-	-	-
Higginson township	394	2.40	0.45	30	25	66.5	2.94	0.65	22	-	-
Higginson town	143	2.11	0.40	7	12	73.6	3.59	0.71	16	-	-
Searcy city (part)	-	-	(X)	-	-	(X)	-	(X)	-	-	(X)
Jackson township	149	3.03	0.52	12	14	75.4	0.65	0.22	8	7	-
Jefferson township	173	2.42	0.44	28	9	54.5	2.71	0.53	9	-	-
Joy township	167	2.79	0.50	32	12	51.8	3.42	0.77	5	5	-
Kensett township	873	2.46	0.46	37	86	73.5	2.69	0.59	170	7	9.3
Kensett city (part)	687	2.35	0.44	29	73	74.5	2.60	0.59	138	3	11.3
Searcy city (part)	-	-	(X)	-	-	(X)	-	(X)	-	-	(X)
Kentucky township	422	2.56	0.49	74	35	71.2	2.78	0.60	24	5	-
Rose Bud town	162	2.14	0.38	18	8	87.0	2.97	0.63	11	-	-
Liberty township	729	2.71	0.52	42	64	66.3	2.25	0.56	96	2	9.6
Bradford city	350	2.65	0.48	25	33	85.8	1.89	0.47	76	2	13.0
McRae township	514	2.33	0.43	86	80	65.3	2.76	0.59	54	10	10.6
McRae city	284	2.38	0.47	59	42	68.8	2.72	0.60	32	4	15.8
Marion township	156	2.43	0.45	10	14	79.5	1.38	0.32	15	-	-
Letona town	79	2.41	0.46	10	9	80.0	1.89	0.40	2	-	-
Marshall township	329	2.71	0.46	62	28	60.5	1.94	0.43	9	-	-
Mount Pisgah township	46	2.09	0.39	6	-	58.8	1.92	0.48	-	6	-
Red River township	191	2.30	0.43	31	7	63.4	2.98	0.57	18	-	-
Judsonia city (part)	-	-	(X)	-	-	(X)	-	(X)	-	-	(X)
West Point town	64	3.09	0.54	13	3	59.1	2.60	0.53	13	-	-
Royal township	252	2.98	0.55	22	17	64.5	3.91	0.88	23	-	-
Russell township	244	2.42	0.43	21	29	68.3	2.56	0.61	9	-	10.9
Russell town	110	2.04	0.37	8	6	70.6	2.31	0.58	6	-	14.3
Union township	2 612	2.46	0.43	226	173	85.0	2.78	0.61	357	-	9.4
Beebe city	1 936	2.33	0.40	154	148	91.0	2.79	0.63	303	-	9.9
Velvet Ridge township	237	2.56	0.49	19	30	70.4	2.81	0.51	11	5	-
Walker township	57	3.14	0.50	-	-	86.3	2.17	0.31	-	-	-
Woodruff County	3 531	2.48	0.43	192	356	82.0	2.38	0.52	357	56	17.1
Augusta township	1 227	2.57	0.44	61	110	88.3	2.23	0.51	162	24	16.3
Augusta city	1 073	2.67	0.46	57	100	93.9	2.18	0.50	158	24	16.6
Patterson town (part)	-	-	(X)	-	-	(X)	-	(X)	-	-	(X)
Barnes township	72	2.55	0.44	6	19	63.1	3.00	0.70	-	-	-
McCrory city (part)	-	-	(X)	-	-	(X)	-	(X)	-	-	(X)
Cache township	56	3.24	0.57	3	12	84.4	1.91	0.40	6	-	-
Caney township	106	2.26	0.38	1	21	87.2	3.04	0.53	7	2	-
Hunter town	51	2.47	0.42	1	8	88.4	3.00	0.67	1	2	-
Cotton Plant township	484	2.25	0.39	14	57	84.1	2.49	0.55	50	6	18.8
Cotton Plant city	417	2.22	0.38	14	38	83.6	2.39	0.54	42	6	19.6
Dent township	125	2.48	0.43	8	8	50.0	4.00	0.69	5	-	-
De View township	1 108	2.52	0.45	78	89	80.6	2.19	0.48	109	9	24.7
McCrory city (part)	743	2.35	0.41	36	50	85.7	2.13	0.49	90	4	31.8
Patterson town (part)	198	2.87	0.55	22	18	82.3	2.09	0.43	14	2	-
Franks township	99	2.50	0.44	10	11	64.6	0.67	0.13	-	3	-
Freeman township	27	2.38	0.38	-	4	62.5	4.55	0.82	-	-	-
Garden township	26	1.13	0.19	-	2	100.0	3.28	0.70	-	6	-
Point township	58	2.15	0.33	-	-	100.0	2.13	0.41	5	-	-
Pumpkin Bend township	113	1.87	0.34	11	18	85.7	3.02	0.72	13	6	-
White River township	30	2.90	0.49	-	5	100.0	-	(X)	-	-	(X)
Yell County	7 922	2.57	0.46	638	689	79.7	2.73	0.63	927	74	15.2
Bluffton township	68	2.64	0.49	4	8	76.8	2.83	0.54	3	2	-
Briggsville township	66	2.59	0.45	-	9	61.1	2.25	0.48	6	-	-
Centerville township	403	2.88	0.52	39	51	73.4	0.71	0.20	31	-	-
Compton township	46	2.23	0.39	4	-	92.3	2.30	0.45	7	-	-
Crawford township	28	2.50	0.42	-	4	58.3	1.00	0.17	-	4	-
Danville township	871	2.60	0.46	41	93	89.7	3.38	0.83	149	8	28.2
Belleville city (part)	4	1.75	0.37	-	4	100.0	-	(X)	-	-	(X)
Corinth town (part)	24	1.50	0.28	2	-	85.7	4.50	0.90	7	2	-
Danville city (part)	705	2.71	0.48	37	81	92.0	3.39	0.86	124	4	33.4
Dardanelle township	2 671	2.46	0.43	181	135	88.5	2.86	0.69	396	8	17.5
Dardanelle city	1 601	2.32	0.40	87	112	98.3	2.90	0.71	357	8	20.0
Dutch Creek township	30	2.35	0.38	2	4	91.3	2.00	0.40	3	-	-
Ferguson township	501	2.46	0.45	57	46	79.5	3.24	0.66	38	6	-
Belleville city (part)	140	2.38	0.42	12	16	80.0	3.50	0.69	13	2	-
Corinth town (part)	-	-	(X)	-	-	(X)	-	(X)	-	-	(X)
Galla Rock township	117	2.48	0.41	15	9	51.8	1.86	0.31	-	-	-
Gilkey township	85	2.28	0.44	9	7	59.5	2.18	0.47	11	-	-
Danville city (part)	-	-	(X)	-	-	(X)	-	(X)	-	-	(X)
Gravelly Hill township	75	2.04	0.37	2	17	78.6	2.63	0.52	8	3	10.5
Herring township	77	2.99	0.48	2	8	83.8	2.67	0.73	9	-	-
Ions Creek township	36	2.17	0.41	-	2	80.0	2.50	0.47	-	-	-
Lamar township	516	2.58	0.50	47	36	77.4	2.21	0.51	66	6	14.2
Plainview city	289	2.91	0.54	21	29	81.6	2.33	0.52	61	6	18.3
Magazine township	447	2.67	0.47	55	74	76.3	2.05	0.35	7	10	-
Mason township	121	2.66	0.50	6	13	62.2	2.90	0.45	6	4	-
Mountain township	49	3.54	0.63	6	7	80.0	3.07	0.58	9	-	-
Prairie township	230	3.14	0.52	47	27	69.7	1.84	0.34	32	8	-
Richland township	106	2.55	0.48	5	13	52.4	2.92	0.73	3	-	-
Riley township	301	2.64	0.48	16	23	79.2	2.65	0.53	41	3	-
Havana city	143	2.50	0.49	6	8	83.0	2.61	0.51	25	3	-
Rover township	148	2.69	0.51	21	11	68.6	2.09	0.50	6	-	-

Table 23. **Owner and Renter Household Characteristics: 2000**—Con.

[Data based on a sample (except Tables 65-68). For information on confidentiality protection, coverage, sampling error, and nonsampling error, see Appendix G.
For location of definitions, see "How to Use This Census Report"]

State **County** **County Subdivision** **Place**	Occupied housing units	Owner-occupied housing units					Renter-occupied housing units				
		Average household size	Occupants per room	Year householder moved into unit		Percent 1 unit, detached or attached	Average household size	Occupants per room	Year householder moved into unit		Percent 5 or more units in structure
				1999 to March 2000	1969 or earlier				1999 to March 2000	1969 or earlier	
Yell County—Con.											
Sulphur Springs township	134	2.39	0.40	21	40	93.8	2.00	0.40	-	10	-
Ward township	673	2.51	0.49	58	40	68.2	2.60	0.61	91	2	23.0
Ola city	458	2.39	0.46	27	29	76.8	2.54	0.62	87	2	27.4
Waveland township	123	2.40	0.44	-	12	75.5	2.00	0.50	5	-	-

Table 24. **Owner and Renter Household Characteristics: 2000**

[Data based on a sample (except Tables 65-68). For information on confidentiality protection, coverage, sampling error, and nonsampling error, see Appendix G.
For location of definitions, see "How to Use This Census Report"]

State County Place	Occupied housing units	Owner-occupied housing units: Average household size	Owner-occupied housing units: Occupants per room	Owner-occupied housing units: Year householder moved into unit: 1999 to March 2000	Owner-occupied housing units: Year householder moved into unit: 1969 or earlier	Owner-occupied housing units: Percent 1 unit, detached or attached	Renter-occupied housing units: Average household size	Renter-occupied housing units: Occupants per room	Renter-occupied housing units: Year householder moved into unit: 1999 to March 2000	Renter-occupied housing units: Year householder moved into unit: 1969 or earlier	Renter-occupied housing units: Percent 5 or more units in structure
The State	**1 042 696**	**2.54**	**0.44**	**79 610**	**83 509**	**83.4**	**2.38**	**0.55**	**145 271**	**6 389**	**23.9**
COUNTY											
Arkansas County	8 457	2.42	0.40	532	959	83.0	2.39	0.49	996	81	13.5
Ashley County	9 384	2.53	0.45	567	1 263	76.5	2.63	0.58	853	120	7.5
Baxter County	17 052	2.23	0.40	1 607	579	82.2	2.14	0.50	1 568	53	17.0
Benton County	58 212	2.62	0.44	6 143	1 890	89.9	2.53	0.58	8 441	166	22.7
Boone County	13 851	2.51	0.43	1 281	981	85.6	2.13	0.48	1 895	83	23.3
Bradley County	4 834	2.47	0.44	267	603	83.0	2.39	0.51	447	41	7.0
Calhoun County	2 317	2.45	0.45	172	333	67.1	2.32	0.47	100	26	1.9
Carroll County	10 189	2.42	0.43	852	632	81.9	2.58	0.59	1 137	70	12.2
Chicot County	5 205	2.61	0.45	260	602	77.1	2.49	0.54	505	60	20.8
Clark County	8 912	2.52	0.44	547	985	79.4	2.11	0.49	1 570	64	30.7
Clay County	7 417	2.35	0.42	528	822	88.5	2.36	0.51	753	56	9.6
Cleburne County	10 190	2.37	0.42	891	610	77.5	2.17	0.48	855	68	14.2
Cleveland County	3 273	2.58	0.46	244	370	71.3	2.70	0.56	207	33	5.5
Columbia County	9 981	2.51	0.44	721	1 273	80.2	2.32	0.52	1 081	83	15.3
Conway County	7 967	2.48	0.45	516	1 077	79.2	2.60	0.58	735	64	11.9
Craighead County	32 301	2.54	0.42	2 619	2 106	88.1	2.30	0.53	6 185	166	27.2
Crawford County	19 702	2.71	0.48	1 637	1 265	83.5	2.60	0.59	2 269	117	15.8
Crittenden County	18 471	2.83	0.49	1 156	1 352	87.3	2.55	0.59	2 871	83	30.9
Cross County	7 391	2.54	0.44	490	905	73.5	2.75	0.57	852	60	8.7
Dallas County	3 519	2.46	0.44	189	487	78.7	2.52	0.57	262	41	10.8
Desha County	5 922	2.57	0.44	300	559	82.1	2.56	0.56	726	75	12.9
Drew County	7 337	2.60	0.45	526	671	72.1	2.16	0.48	1 042	39	13.4
Faulkner County	31 882	2.72	0.46	2 990	1 304	79.7	2.23	0.54	5 381	157	26.4
Franklin County	6 882	2.53	0.46	515	616	84.4	2.44	0.55	646	46	10.9
Fulton County	4 810	2.37	0.43	462	417	80.9	2.48	0.55	363	40	9.6
Garland County	37 813	2.30	0.40	2 845	2 553	79.6	2.24	0.52	5 041	157	24.8
Grant County	6 241	2.68	0.47	525	632	68.5	2.34	0.50	601	69	3.8
Greene County	14 750	2.54	0.44	1 248	1 142	85.1	2.37	0.51	1 933	92	12.0
Hempstead County	8 959	2.54	0.45	618	806	78.4	2.74	0.59	1 030	97	9.8
Hot Spring County	12 004	2.47	0.45	896	1 250	77.2	2.59	0.56	1 015	68	9.5
Howard County	5 471	2.62	0.46	387	600	79.9	2.35	0.53	612	41	7.7
Independence County	13 467	2.53	0.44	1 088	1 198	80.5	2.31	0.51	1 502	146	10.8
Izard County	5 440	2.36	0.42	558	353	79.1	2.06	0.48	510	36	15.3
Jackson County	6 971	2.44	0.43	432	759	85.9	2.31	0.49	718	69	9.7
Jefferson County	30 555	2.60	0.44	1 724	3 257	83.7	2.56	0.56	4 115	284	22.2
Johnson County	8 738	2.59	0.46	718	743	83.6	2.42	0.54	1 041	44	9.8
Lafayette County	3 434	2.48	0.45	216	488	74.2	2.39	0.51	241	41	7.7
Lawrence County	7 108	2.45	0.43	509	628	87.6	2.36	0.51	818	44	10.4
Lee County	4 182	2.57	0.44	215	619	80.8	2.62	0.54	516	47	16.6
Lincoln County	4 265	2.67	0.47	334	595	65.2	2.52	0.54	396	45	7.5
Little River County	5 465	2.48	0.44	471	616	76.5	2.39	0.53	503	32	11.6
Logan County	8 693	2.51	0.45	705	922	83.5	2.60	0.56	920	71	8.8
Lonoke County	19 262	2.75	0.47	1 936	1 229	79.9	2.57	0.55	2 038	73	8.0
Madison County	5 463	2.59	0.47	375	502	80.2	2.59	0.55	433	38	11.3
Marion County	6 776	2.39	0.44	662	263	81.9	2.23	0.48	584	16	10.4
Miller County	15 637	2.55	0.45	1 280	1 460	83.4	2.44	0.56	2 225	142	24.2
Mississippi County	19 349	2.63	0.45	1 028	1 722	87.3	2.66	0.59	3 417	132	7.6
Monroe County	4 105	2.56	0.45	210	496	78.7	2.29	0.52	525	67	10.4
Montgomery County	3 785	2.53	0.49	350	254	68.6	1.87	0.43	250	36	5.5
Nevada County	3 893	2.50	0.44	317	406	76.4	2.41	0.50	288	57	10.3
Newton County	3 500	2.47	0.47	304	321	81.5	2.33	0.53	248	37	16.0
Ouachita County	11 613	2.42	0.41	556	1 614	83.5	2.51	0.54	1 370	101	15.7
Perry County	3 989	2.50	0.46	370	286	71.7	2.62	0.56	256	25	5.2
Phillips County	9 711	2.67	0.44	381	1 148	84.8	2.72	0.59	1 425	129	8.0
Pike County	4 504	2.45	0.45	329	517	74.3	2.54	0.56	364	75	8.9
Poinsett County	10 026	2.51	0.45	536	960	84.4	2.52	0.56	1 336	89	6.8
Polk County	8 047	2.52	0.46	686	593	79.0	2.38	0.53	870	25	7.6
Pope County	20 701	2.63	0.45	1 829	1 245	84.3	2.35	0.55	3 145	73	23.9
Prairie County	3 894	2.37	0.41	237	594	75.2	2.52	0.54	305	39	9.6
Pulaski County	147 942	2.51	0.41	9 540	11 751	91.8	2.20	0.53	26 404	583	41.6
Randolph County	7 265	2.53	0.45	551	586	85.3	2.26	0.50	711	28	3.9
St. Francis County	10 043	2.64	0.46	550	973	78.6	2.67	0.58	1 418	89	12.2
Saline County	31 778	2.58	0.45	3 286	1 905	74.8	2.52	0.56	2 702	171	15.3
Scott County	4 323	2.58	0.48	396	420	77.6	2.33	0.53	635	48	12.1
Searcy County	3 523	2.40	0.45	270	413	79.0	2.09	0.47	273	54	11.8
Sebastian County	45 300	2.59	0.44	2 796	3 548	92.2	2.31	0.57	8 428	216	37.4
Sevier County	5 708	2.72	0.49	491	613	78.7	2.78	0.62	584	93	7.6
Sharp County	7 211	2.32	0.43	666	408	84.8	2.44	0.53	651	31	8.2
Stone County	4 768	2.38	0.43	463	288	74.9	2.39	0.52	425	19	5.2
Union County	17 989	2.48	0.43	1 211	2 805	78.0	2.48	0.55	1 986	152	16.4
Van Buren County	6 825	2.38	0.44	628	501	76.5	2.13	0.50	534	29	14.0
Washington County	60 151	2.68	0.45	4 680	2 971	88.4	2.30	0.57	13 425	139	37.0
White County	25 148	2.59	0.45	2 365	1 850	75.8	2.37	0.55	3 480	178	20.3
Woodruff County	3 531	2.48	0.43	192	356	82.0	2.38	0.52	357	56	17.1
Yell County	7 922	2.57	0.46	638	689	79.7	2.73	0.63	927	74	15.2
PLACE											
Adona town, Perry County	78	2.51	0.49	10	11	94.3	3.25	0.65	6	-	-
Alexander town	282	2.21	0.47	36	25	19.3	1.97	0.45	11	-	7.9
Pulaski County (part)	78	2.35	0.45	7	25	68.4	1.62	0.40	9	-	14.3
Saline County (part)	204	2.17	0.47	29	-	4.3	2.41	0.51	2	-	-

Table 24. **Owner and Renter Household Characteristics: 2000**—Con.

[Data based on a sample (except Tables 65-68). For information on confidentiality protection, coverage, sampling error, and nonsampling error, see Appendix G.
For location of definitions, see "How to Use This Census Report"]

State County Place	Occupied housing units	Owner-occupied housing units: Average household size	Occupants per room	Year householder moved into unit: 1999 to March 2000	1969 or earlier	Percent 1 unit, detached or attached	Renter-occupied housing units: Average household size	Occupants per room	Year householder moved into unit: 1999 to March 2000	1969 or earlier	Percent 5 or more units in structure
PLACE—Con.											
Alicia town, Lawrence County	52	2.44	0.45	6	4	85.4	3.36	0.76	4	-	-
Allport town, Lonoke County	45	2.30	0.37	-	18	81.4	9.00	1.80	-	-	-
Alma city, Crawford County	1 544	2.65	0.45	87	57	100.0	2.83	0.68	371	15	23.5
Almyra town, Arkansas County	118	2.60	0.48	12	21	68.0	2.28	0.46	2	-	-
Alpena town	146	2.50	0.47	10	19	87.5	2.24	0.46	21	2	-
Boone County (part)	120	2.40	0.44	7	19	92.6	2.03	0.42	14	2	-
Carroll County (part)	26	3.07	0.61	3	-	60.0	3.00	0.63	7	-	-
Altheimer city, Jefferson County	402	3.26	0.56	18	38	76.2	2.90	0.58	32	2	5.8
Altus city, Franklin County	317	2.32	0.43	25	29	76.5	2.72	0.62	70	2	10.9
Amagon town, Jackson County	41	1.91	0.39	4	4	74.3	1.83	0.37	-	4	-
Amity city, Clark County	305	2.59	0.46	17	30	77.9	2.44	0.55	44	-	2.1
Anthonyville town, Crittenden County	77	3.43	0.58	-	21	88.3	-	(X)	-	-	(X)
Antoine town, Pike County	73	2.36	0.45	2	9	89.3	2.82	0.59	6	3	-
Arkadelphia city, Clark County	3 832	2.50	0.40	171	303	91.5	1.97	0.48	1 161	33	44.6
Arkansas City city, Desha County	234	2.54	0.45	9	28	65.6	2.57	0.51	17	-	9.3
Ashdown city, Little River County	1 879	2.52	0.43	169	180	88.4	2.33	0.53	280	18	18.4
Ash Flat city	444	2.26	0.42	25	22	87.4	1.93	0.48	51	-	19.7
Fulton County (part)	-	-	(X)	-	-	(X)	-	(X)	-	-	(X)
Sharp County (part)	444	2.26	0.42	25	22	87.4	1.93	0.48	51	-	19.7
Atkins city, Pope County	1 113	2.46	0.44	57	67	91.4	2.60	0.55	126	-	8.2
Aubrey town, Lee County	96	1.98	0.38	8	14	78.0	3.14	0.51	5	-	-
Augusta city, Woodruff County	1 073	2.67	0.46	57	100	93.9	2.18	0.50	158	24	16.6
Austin city, Lonoke County	232	2.73	0.48	13	19	76.5	2.79	0.56	33	3	-
Avoca town, Benton County	150	2.90	0.52	18	7	71.8	1.74	0.45	8	-	-
Bald Knob city, White County	1 261	2.56	0.46	88	91	79.8	2.53	0.60	223	5	10.1
Banks town, Bradley County	53	2.57	0.46	2	8	81.0	2.09	0.35	3	-	-
Barling city, Sebastian County	1 623	2.45	0.47	98	93	78.0	2.50	0.56	257	-	29.0
Bassett town, Mississippi County	77	2.05	0.36	-	19	79.3	2.26	0.44	4	-	-
Batesville city, Independence County	3 746	2.26	0.36	232	329	97.9	2.35	0.53	656	20	22.9
Bauxite town, Saline County	157	2.81	0.50	8	17	74.2	2.64	0.48	20	5	-
Bay city, Craighead County	695	2.64	0.49	29	54	94.9	2.61	0.58	101	6	7.8
Bearden city, Ouachita County	449	2.51	0.42	21	68	78.0	2.63	0.56	74	1	20.9
Beaver town, Carroll County	38	2.23	0.45	-	-	80.6	1.14	0.35	2	-	-
Beebe city, White County	1 936	2.33	0.40	154	148	91.0	2.79	0.63	303	-	9.9
Beedeville town, Jackson County	44	2.75	0.46	-	-	96.4	2.06	0.38	-	5	-
Bella Vista CDP, Benton County	7 831	2.10	0.35	1 111	27	95.2	1.95	0.40	590	-	8.8
Bellefonte town, Boone County	159	2.18	0.39	7	7	94.3	2.85	0.64	45	-	12.5
Belleville city, Yell County	144	2.36	0.42	12	20	80.8	3.50	0.69	13	2	-
Ben Lomond town, Sevier County	55	2.22	0.42	6	10	85.4	5.21	1.09	4	4	-
Benton city, Saline County	8 702	2.51	0.42	652	760	95.1	2.43	0.57	1 281	87	25.6
Bentonville city, Benton County	7 480	2.75	0.45	802	185	98.1	2.30	0.55	1 501	12	24.5
Bergman town, Boone County	152	2.44	0.47	13	8	78.7	3.76	0.78	16	-	-
Berryville city, Carroll County	1 685	2.47	0.42	105	135	91.2	2.72	0.65	294	10	18.3
Bethel Heights town, Benton County	268	2.74	0.47	25	23	95.0	2.97	0.56	19	-	-
Bigelow town, Perry County	131	2.61	0.44	5	16	75.5	2.03	0.44	14	-	-
Big Flat town	49	2.47	0.44	6	6	77.8	1.31	0.31	3	2	-
Baxter County (part)	49	2.47	0.44	6	6	77.8	1.31	0.31	3	2	-
Searcy County (part)	-	-	(X)	-	-	(X)	-	(X)	-	-	(X)
Biggers town, Randolph County	142	2.67	0.48	17	21	88.9	2.50	0.48	9	-	-
Birdsong town, Mississippi County	18	1.80	0.33	-	-	70.0	1.75	0.41	1	-	37.5
Black Oak town, Craighead County	118	2.23	0.40	2	17	84.9	2.73	0.56	18	-	4.4
Black Rock city, Lawrence County	281	2.56	0.46	13	36	87.5	2.36	0.49	28	2	-
Black Springs town, Montgomery County	49	2.29	0.44	-	2	82.9	2.71	0.58	3	-	-
Blevins city, Hempstead County	121	3.15	0.55	12	11	72.1	2.49	0.56	24	-	-
Blue Eye town, Carroll County	16	2.07	0.34	-	-	78.6	2.00	0.40	-	-	-
Blue Mountain town, Logan County	46	1.81	0.36	5	2	46.5	1.67	0.33	1	2	-
Bluff City town, Nevada County	67	2.61	0.45	3	17	73.2	1.36	0.33	-	3	-
Blytheville city, Mississippi County	7 043	2.56	0.42	314	682	93.9	2.55	0.57	1 429	54	13.1
Bodcaw town, Nevada County	65	2.53	0.41	13	7	72.5	2.21	0.44	4	-	-
Bonanza town, Sebastian County	192	2.49	0.44	16	36	81.6	3.34	0.71	11	2	-
Bono city, Craighead County	566	2.54	0.46	39	44	90.8	2.85	0.58	113	-	0.9
Booneville city, Logan County	1 614	2.33	0.41	89	112	94.7	2.79	0.61	354	11	11.2
Bradford city, White County	350	2.65	0.48	25	33	85.8	1.89	0.47	76	2	13.0
Bradley city, Lafayette County	227	2.83	0.52	9	23	87.8	2.21	0.49	40	10	30.4
Branch city, Franklin County	155	2.24	0.40	10	6	87.7	2.55	0.60	13	2	-
Briarcliff town, Baxter County	102	2.40	0.46	19	-	53.2	1.00	0.24	2	-	-
Brinkley city, Monroe County	1 538	2.86	0.50	57	158	86.9	2.09	0.51	297	6	11.9
Brookland town, Craighead County	507	2.80	0.52	73	29	77.3	2.59	0.57	79	5	11.0
Bryant city, Saline County	3 679	2.66	0.45	441	206	84.3	2.27	0.52	267	5	23.5
Buckner city, Lafayette County	138	2.90	0.53	7	10	56.2	2.65	0.46	-	4	-
Bull Shoals city, Marion County	1 016	1.99	0.36	61	4	89.8	1.76	0.42	81	-	34.7
Burdette town, Mississippi County	52	2.42	0.38	6	2	75.8	2.00	0.36	8	-	-
Cabot city, Lonoke County	5 435	2.88	0.48	736	120	93.7	2.49	0.53	844	8	12.5
Caddo Valley town, Clark County	233	2.32	0.44	10	15	55.3	2.48	0.58	51	-	7.6
Caldwell town, St. Francis County	182	2.85	0.48	16	15	54.2	2.33	0.46	19	3	-
Cale town, Nevada County	29	2.96	0.49	-	2	92.6	1.00	0.33	-	-	-
Calico Rock city, Izard County	440	2.27	0.40	24	22	87.6	1.97	0.49	101	2	29.3
Calion city, Union County	220	2.28	0.42	14	44	75.0	2.68	0.54	11	2	-
Camden city, Ouachita County	5 409	2.34	0.39	206	733	93.9	2.46	0.54	858	40	19.1
Cammack Village city, Pulaski County	389	2.10	0.33	33	74	100.0	2.28	0.46	72	-	-
Campbell Station town, Jackson County	104	2.59	0.46	7	11	88.6	2.13	0.41	4	3	-
Caraway town, Craighead County	548	2.34	0.44	39	40	88.3	2.55	0.54	77	6	2.2
Carlisle city, Lonoke County	954	2.25	0.37	57	124	87.9	2.40	0.51	124	8	16.4
Carthage city, Dallas County	161	2.32	0.41	5	23	75.6	3.59	0.78	10	-	17.6

Table 24. **Owner and Renter Household Characteristics: 2000**—Con.

[Data based on a sample (except Tables 65-68). For information on confidentiality protection, coverage, sampling error, and nonsampling error, see Appendix G. For location of definitions, see "How to Use This Census Report"]

State County Place	Occupied housing units	Owner-occupied housing units: Average household size	Occupants per room	Year householder moved into unit: 1999 to March 2000	1969 or earlier	Percent 1 unit, detached or attached	Renter-occupied housing units: Average household size	Occupants per room	Year householder moved into unit: 1999 to March 2000	1969 or earlier	Percent 5 or more units in structure
PLACE—Con.											
Casa town, Perry County	79	2.58	0.49	4	17	71.6	3.00	0.61	4	-	-
Cash town, Craighead County	122	2.33	0.41	9	17	92.2	2.72	0.58	18	2	-
Caulksville town, Logan County	97	2.62	0.44	2	22	97.3	2.35	0.37	9	-	-
Cave City city	771	2.36	0.42	57	49	85.1	2.56	0.56	135	-	25.7
Independence County (part)	30	2.35	0.38	1	8	95.7	2.00	0.30	-	-	14.3
Sharp County (part)	741	2.36	0.43	56	41	84.6	2.58	0.57	135	-	26.0
Cave Springs city, Benton County	405	2.60	0.44	42	33	90.7	2.81	0.58	29	3	-
Cedarville city, Crawford County	412	2.75	0.52	30	9	76.5	2.40	0.56	50	3	-
Centerton city, Benton County	727	2.80	0.50	148	15	98.4	3.53	0.72	51	6	-
Central City town, Sebastian County	212	2.52	0.46	19	8	65.7	2.47	0.51	13	2	-
Charleston city, Franklin County	1 194	2.40	0.42	66	102	95.2	2.50	0.55	114	2	9.6
Cherokee Village city	2 141	2.12	0.39	199	33	95.8	2.23	0.47	213	-	-
Fulton County (part)	347	2.03	0.37	45	-	84.8	3.04	0.64	20	-	-
Sharp County (part)	1 794	2.14	0.40	154	33	98.0	2.10	0.44	193	-	-
Cherry Valley city, Cross County	274	2.58	0.47	25	26	77.9	2.37	0.47	35	2	8.9
Chester town, Crawford County	35	2.96	0.69	3	4	76.9	4.00	0.88	-	-	-
Chidester city, Ouachita County	148	2.08	0.40	14	19	84.0	2.59	0.52	3	-	-
Clarendon city, Monroe County	811	2.37	0.41	44	105	82.3	2.44	0.54	122	17	7.8
Clarksville city, Johnson County	2 945	2.39	0.41	177	247	95.2	2.48	0.59	564	14	15.3
Clinton city, Van Buren County	997	2.35	0.41	78	94	87.0	1.89	0.48	124	3	29.1
Coal Hill city, Johnson County	425	2.45	0.45	38	43	82.5	2.34	0.56	76	-	12.5
College City town, Lawrence County	62	2.14	0.41	6	-	100.0	2.50	0.46	16	-	7.5
College Station CDP, Pulaski County	221	2.79	0.54	-	55	86.1	2.39	0.42	8	-	-
Colt city, St. Francis County	169	2.55	0.49	20	18	57.9	1.67	0.34	18	-	-
Concord town, Cleburne County	103	2.70	0.53	5	14	73.6	1.50	0.42	6	-	-
Conway city, Faulkner County	16 057	2.66	0.43	1 387	519	92.4	2.17	0.54	4 166	69	35.0
Corinth town, Yell County	24	1.50	0.28	2	-	85.7	4.50	0.90	7	2	-
Corning city, Clay County	1 537	2.39	0.42	86	143	95.8	2.17	0.49	200	20	16.2
Cotter city, Baxter County	445	2.06	0.36	28	31	94.3	2.12	0.55	77	2	21.4
Cotton Plant city, Woodruff County	417	2.22	0.38	14	38	83.6	2.39	0.54	42	6	19.6
Cove town, Polk County	160	2.82	0.54	14	6	70.0	2.31	0.56	32	3	-
Coy town, Lonoke County	45	2.85	0.48	2	6	92.6	2.39	0.51	3	2	-
Crawfordsville town, Crittenden County	201	2.23	0.39	14	25	73.9	2.90	0.66	12	3	10.4
Crossett city, Ashley County	2 456	2.34	0.39	61	353	99.0	2.62	0.60	319	61	12.3
Cushman town, Independence County	173	2.61	0.47	17	6	61.3	3.28	0.72	24	2	5.6
Daisy town, Pike County	48	2.72	0.53	3	3	77.8	2.17	0.45	8	3	-
Damascus town	129	2.21	0.41	-	21	88.1	1.96	0.39	21	4	22.2
Faulkner County (part)	41	2.00	0.38	-	12	81.8	3.00	0.55	4	4	-
Van Buren County (part)	88	2.35	0.43	-	9	92.2	1.73	0.35	17	-	27.0
Danville city, Yell County	705	2.71	0.48	37	81	92.0	3.39	0.86	124	4	33.4
Dardanelle city, Yell County	1 601	2.32	0.40	87	112	98.3	2.90	0.71	357	8	20.0
Datto town, Clay County	43	2.09	0.42	7	2	100.0	2.00	0.38	3	2	-
Decatur city, Benton County	468	2.83	0.51	44	21	92.9	2.93	0.66	143	-	27.2
Delaplaine town, Greene County	47	2.73	0.50	5	-	80.5	1.83	0.50	2	-	-
Delight city, Pike County	134	2.09	0.34	2	20	90.0	2.55	0.46	16	8	4.5
Dell town, Mississippi County	121	1.74	0.29	8	17	96.7	2.76	0.68	15	-	6.9
Denning town, Franklin County	108	2.62	0.54	4	11	74.1	2.81	0.62	8	2	-
De Queen city, Sevier County	1 920	2.89	0.52	80	210	87.6	3.08	0.73	321	23	13.3
Dermott city, Chicot County	1 226	2.62	0.45	53	181	83.4	2.44	0.50	118	16	23.7
Des Arc city, Prairie County	790	2.16	0.37	49	104	72.2	2.83	0.66	66	7	11.5
De Valls Bluff town, Prairie County	347	2.51	0.47	23	52	70.5	2.03	0.49	37	-	30.0
De Witt city, Arkansas County	1 410	2.18	0.37	89	101	88.0	2.61	0.54	165	11	3.1
Diamond City city, Boone County	347	2.06	0.40	33	7	81.5	2.24	0.52	51	-	15.3
Diaz city, Jackson County	455	2.69	0.47	27	7	95.2	2.67	0.57	50	1	36.4
Dierks city, Howard County	461	2.60	0.48	23	58	75.1	2.37	0.51	43	8	-
Donaldson town, Hot Spring County	129	2.53	0.45	15	16	67.0	1.88	0.42	16	-	-
Dover city, Pope County	532	2.48	0.45	24	44	90.4	2.60	0.60	97	5	14.4
Dumas city, Desha County	1 979	2.77	0.46	95	144	85.8	2.53	0.56	314	31	11.2
Dyer town, Crawford County	242	2.16	0.39	7	31	79.7	3.59	0.78	34	-	15.7
Dyess town, Mississippi County	186	2.83	0.49	19	7	66.7	2.82	0.58	32	-	6.7
Earle city, Crittenden County	1 091	2.77	0.49	52	146	79.9	2.72	0.59	186	-	12.4
East Camden town, Ouachita County	351	2.87	0.47	11	8	93.5	2.11	0.53	100	-	19.2
East End CDP, Saline County	2 056	2.73	0.48	295	65	61.5	2.86	0.58	116	-	-
Edmondson town, Crittenden County	161	2.75	0.47	8	17	70.9	2.45	0.49	16	3	-
Egypt town, Craighead County	45	2.03	0.42	3	14	93.3	3.07	0.56	2	-	-
Elaine city, Phillips County	333	2.81	0.48	19	59	81.7	2.33	0.53	54	8	30.4
El Dorado city, Union County	8 703	2.34	0.39	408	1 505	90.8	2.48	0.56	1 473	99	22.7
Elkins city, Washington County	496	2.71	0.48	70	35	97.9	1.72	0.39	33	-	8.1
Elm Springs city	380	2.63	0.43	16	30	89.2	3.05	0.64	53	-	2.0
Benton County (part)	3	1.67	0.28	-	-	100.0	-	(X)	-	-	(X)
Washington County (part)	377	2.64	0.43	16	30	89.1	3.05	0.64	53	-	2.0
Emerson town, Columbia County	133	2.57	0.45	9	4	66.0	3.27	0.71	11	3	-
Emmet city	192	2.57	0.44	20	27	67.4	2.53	0.53	9	4	-
Hempstead County (part)	15	2.63	0.53	-	-	25.0	2.14	0.48	2	-	-
Nevada County (part)	177	2.56	0.44	20	27	69.9	2.59	0.54	7	4	-
England city, Lonoke County	1 184	2.78	0.47	44	133	89.2	2.13	0.49	206	20	6.4
Enola town, Faulkner County	82	2.49	0.43	-	6	76.5	1.86	0.36	4	2	-
Etowah town, Mississippi County	135	2.68	0.52	10	9	45.3	2.40	0.42	10	2	-
Eudora city, Chicot County	1 052	2.89	0.48	30	136	82.7	2.46	0.54	108	4	32.6
Eureka Springs city, Carroll County	1 123	1.79	0.30	82	45	92.7	2.19	0.55	159	-	22.0
Evening Shade town, Sharp County	214	2.23	0.41	13	20	93.4	2.83	0.53	16	2	-
Everton town, Boone County	74	2.82	0.54	4	8	91.1	1.55	0.34	19	-	-

Table 24. **Owner and Renter Household Characteristics: 2000**—Con.

[Data based on a sample (except Tables 65-68). For information on confidentiality protection, coverage, sampling error, and nonsampling error, see Appendix G.
For location of definitions, see "How to Use This Census Report"]

State County Place	Occupied housing units	Owner-occupied housing units: Average household size	Occupants per room	Year householder moved into unit: 1999 to March 2000	1969 or earlier	Percent 1 unit, detached or attached	Renter-occupied housing units: Average household size	Occupants per room	Year householder moved into unit: 1999 to March 2000	1969 or earlier	Percent 5 or more units in structure
PLACE—Con.											
Fairfield Bay city	1 229	1.86	0.35	128	-	83.4	2.28	0.53	93	-	32.4
Cleburne County (part)	79	1.83	0.30	12	-	84.0	2.50	0.50	-	-	-
Van Buren County (part)	1 150	1.86	0.35	116	-	83.4	2.27	0.53	93	-	33.0
Fargo town, Monroe County	43	2.65	0.57	10	4	48.4	4.00	0.71	7	-	-
Farmington city, Washington County	1 376	2.72	0.49	157	45	97.3	2.60	0.58	232	2	4.5
Fayetteville city, Washington County	23 666	2.52	0.40	1 351	849	93.4	2.00	0.52	8 426	24	51.9
Felsenthal town, Union County	71	2.39	0.49	11	4	62.5	1.86	0.42	-	-	-
Fifty-Six city, Stone County	68	2.31	0.42	4	4	71.2	2.00	0.41	-	-	-
Fisher town, Poinsett County	109	2.48	0.42	8	9	85.7	2.22	0.48	13	5	-
Flippin city, Marion County	585	2.21	0.41	24	22	90.9	2.49	0.56	146	-	10.9
Fordyce city, Dallas County	1 719	2.56	0.45	79	197	85.2	2.44	0.57	175	-	14.6
Foreman city, Little River County	489	2.46	0.44	24	54	79.3	2.11	0.52	53	4	12.6
Forrest City city, St. Francis County	4 575	2.56	0.44	188	457	93.3	2.74	0.61	947	39	15.5
Fort Smith city, Sebastian County	32 351	2.56	0.42	1 733	2 662	96.6	2.25	0.57	7 271	151	41.3
Fouke town, Miller County	287	2.60	0.49	24	18	55.1	3.41	0.72	47	-	4.4
Fountain Hill town, Ashley County	59	2.19	0.45	2	17	68.8	2.45	0.49	7	4	-
Fountain Lake town, Garland County	136	2.82	0.52	18	22	62.5	-	(X)	-	-	(X)
Fourche town, Perry County	20	2.50	0.44	-	2	62.5	3.75	0.68	-	-	-
Franklin town, Izard County	81	2.48	0.49	8	8	82.0	1.90	0.38	9	3	-
Fredonia (Biscoe) town, Prairie County	175	2.98	0.60	4	16	51.4	2.17	0.42	21	2	-
Friendship town, Hot Spring County	80	2.68	0.51	-	12	66.7	2.53	0.65	3	-	-
Fulton city, Hempstead County	98	2.98	0.52	4	17	78.8	2.39	0.52	5	-	-
Garfield town, Benton County	174	2.76	0.50	32	23	73.7	3.32	0.85	9	-	-
Garland town, Miller County	132	2.71	0.49	5	8	87.9	2.82	0.62	11	2	-
Garner town, White County	107	2.72	0.54	7	21	59.5	2.61	0.59	19	-	-
Gassville city, Baxter County	651	2.30	0.42	58	26	86.5	2.86	0.63	81	2	4.1
Gateway town, Benton County	39	1.83	0.32	6	2	89.7	1.60	0.38	6	-	-
Gentry city, Benton County	831	2.64	0.47	34	45	98.2	2.38	0.52	196	4	14.8
Georgetown town, White County	55	1.80	0.37	4	5	73.5	5.50	1.27	4	-	-
Gibson CDP, Pulaski County	1 675	2.65	0.44	83	66	93.3	3.07	0.60	113	-	5.5
Gilbert town, Searcy County	22	1.67	0.32	2	1	88.9	1.25	0.63	-	-	-
Gillett city, Arkansas County	358	2.31	0.40	21	57	79.2	2.24	0.48	21	8	4.5
Gillham town, Sevier County	76	2.10	0.44	5	8	76.0	3.50	0.68	4	-	-
Gilmore town, Crittenden County	107	2.77	0.53	-	13	68.8	3.65	0.77	9	-	-
Glenwood city, Pike County	696	2.53	0.46	40	76	81.1	2.16	0.51	115	7	15.7
Goshen town, Washington County	279	2.90	0.46	43	13	95.4	2.62	0.50	34	-	13.1
Gosnell city, Mississippi County	1 371	2.81	0.50	51	17	88.2	2.96	0.67	381	-	4.5
Gould city, Lincoln County	497	2.81	0.52	26	72	71.6	2.32	0.52	59	9	16.6
Grady city, Lincoln County	191	2.81	0.47	8	29	60.7	2.82	0.61	21	3	31.4
Grannis city, Polk County	207	2.85	0.55	19	13	74.4	1.98	0.56	23	4	27.9
Gravel Ridge CDP, Pulaski County	1 276	2.77	0.50	47	34	92.7	1.97	0.53	221	-	43.6
Gravette city, Benton County	722	2.58	0.45	51	51	93.3	2.16	0.50	154	3	14.3
Greenbrier city, Faulkner County	1 181	2.84	0.49	129	52	90.1	1.90	0.42	180	13	12.7
Green Forest city, Carroll County	964	2.84	0.51	67	52	93.2	2.88	0.71	234	-	20.3
Greenland city, Washington County	345	2.66	0.46	27	28	89.8	2.59	0.57	33	-	3.0
Greenway town, Clay County	106	2.40	0.43	6	15	83.5	2.19	0.46	11	-	-
Greenwood city, Sebastian County	2 522	2.91	0.51	246	65	97.0	2.44	0.55	338	-	24.7
Greers Ferry city, Cleburne County	396	2.23	0.40	45	26	73.7	2.93	0.56	36	2	7.5
Griffithville town, White County	109	1.84	0.31	6	19	79.1	4.00	0.84	12	-	8.7
Grubbs town, Jackson County	186	2.16	0.40	12	29	87.9	2.74	0.56	22	-	-
Guion town, Izard County	37	2.39	0.51	2	11	67.9	1.89	0.36	4	2	-
Gum Springs town, Clark County	89	2.40	0.43	-	20	79.1	1.59	0.33	4	-	-
Gurdon city, Clark County	943	2.59	0.45	52	94	86.6	2.10	0.47	160	6	6.5
Guy town, Faulkner County	85	2.32	0.44	8	10	77.0	1.27	0.27	3	5	-
Hackett city, Sebastian County	275	2.66	0.49	17	28	78.8	2.51	0.52	33	2	-
Hamburg city, Ashley County	1 153	2.41	0.43	45	163	81.3	2.75	0.58	136	-	6.2
Hampton city, Calhoun County	617	2.41	0.44	48	67	76.5	2.04	0.45	62	4	4.5
Hardy city, Sharp County	293	1.85	0.34	12	33	94.3	2.23	0.57	37	-	21.2
Harrell city, Calhoun County	123	2.46	0.46	14	22	71.1	2.27	0.41	2	2	-
Harrisburg city, Poinsett County	851	2.37	0.43	39	59	86.1	1.96	0.44	130	5	9.5
Harrison city, Boone County	5 283	2.41	0.39	368	278	95.2	1.99	0.46	1 193	22	35.6
Hartford city, Sebastian County	298	2.50	0.45	18	28	88.0	2.82	0.63	25	-	-
Hartman city, Johnson County	229	2.83	0.52	11	32	73.6	2.07	0.44	32	-	-
Haskell city, Saline County	730	2.74	0.51	62	53	56.0	2.64	0.57	76	-	-
Hatfield town, Polk County	165	2.39	0.45	20	16	86.7	2.38	0.56	26	-	3.8
Havana city, Yell County	143	2.50	0.49	6	8	83.0	2.61	0.51	25	3	-
Haynes town, Lee County	71	3.20	0.55	8	13	88.5	1.40	0.28	3	-	-
Hazen city, Prairie County	657	2.41	0.40	29	98	90.8	2.29	0.49	80	10	12.1
Heber Springs city, Cleburne County	2 764	2.31	0.39	137	115	95.8	1.84	0.45	433	-	22.6
Hector town, Pope County	179	2.47	0.45	17	21	80.1	3.06	0.61	9	-	-
Helena city, Phillips County	2 292	2.58	0.39	52	273	93.5	2.70	0.62	440	37	10.8
Hensley CDP, Pulaski County	75	2.32	0.43	-	13	84.0	1.96	0.46	-	-	-
Hermitage town, Bradley County	262	3.18	0.60	26	20	74.4	2.53	0.64	44	-	12.4
Hickory Ridge city, Cross County	150	2.82	0.54	4	9	75.2	1.84	0.41	23	-	-
Higden town, Cleburne County	53	1.80	0.32	2	-	87.0	2.71	1.00	-	-	-
Higginson town, White County	143	2.11	0.40	7	12	73.6	3.59	0.71	16	-	-
Highfill town, Benton County	133	2.82	0.53	11	7	60.2	2.96	0.56	15	2	-
Highland city, Sharp County	397	2.43	0.44	43	18	78.8	2.13	0.43	23	-	-
Hindsville town, Madison County	27	2.44	0.44	2	-	40.0	1.00	0.25	-	-	-
Holland city, Faulkner County	210	2.47	0.47	27	7	46.8	3.05	0.70	8	2	-
Holly Grove city, Monroe County	306	2.29	0.39	13	35	84.2	2.68	0.63	35	6	28.4
Hope city, Hempstead County	3 910	2.44	0.43	200	318	89.2	2.84	0.63	651	65	11.7
Horatio city, Sevier County	373	2.75	0.52	30	57	82.0	2.43	0.57	47	-	12.7

Table 24. **Owner and Renter Household Characteristics: 2000**—Con.

[Data based on a sample (except Tables 65-68). For information on confidentiality protection, coverage, sampling error, and nonsampling error, see Appendix G.
For location of definitions, see "How to Use This Census Report"]

State County Place	Occupied housing units	Owner-occupied housing units: Average household size	Occupants per room	Year householder moved into unit: 1999 to March 2000	1969 or earlier	Percent 1 unit, detached or attached	Renter-occupied housing units: Average household size	Occupants per room	Year householder moved into unit: 1999 to March 2000	1969 or earlier	Percent 5 or more units in structure
PLACE—Con.											
Horseshoe Bend city	1 137	1.97	0.36	130	-	81.4	1.86	0.44	78	-	11.0
Fulton County (part)	5	2.40	0.48	-	-	100.0	-	(X)	-	-	(X)
Izard County (part)	1 132	1.96	0.35	130	-	81.3	1.86	0.44	78	-	11.0
Sharp County (part)	-	-	(X)	-	-	(X)	-	(X)	-	-	(X)
Horseshoe Lake town, Crittenden County	166	2.22	0.44	22	2	80.6	2.37	0.60	4	-	-
Hot Springs city, Garland County	16 061	2.13	0.37	868	1 474	86.8	2.10	0.51	3 030	82	33.4
Hot Springs Village CDP	4 306	2.01	0.34	458	32	96.3	1.54	0.32	235	-	18.0
Garland County (part)	3 440	2.00	0.34	356	32	96.8	1.46	0.30	208	-	11.2
Saline County (part)	866	2.05	0.33	102	-	94.5	1.80	0.43	27	-	40.5
Houston town, Perry County	77	2.44	0.47	5	6	76.4	2.14	0.41	7	2	-
Hoxie city, Lawrence County	1 121	2.55	0.45	79	69	97.2	2.53	0.58	131	-	8.3
Hughes city, St. Francis County	684	2.79	0.47	32	40	73.3	2.62	0.61	89	7	22.8
Humnoke city, Lonoke County	112	2.68	0.48	-	8	81.9	2.55	0.54	15	-	5.0
Humphrey city	350	2.85	0.50	20	50	75.5	2.13	0.43	49	4	10.7
Arkansas County (part)	168	3.24	0.57	10	18	68.7	1.84	0.37	31	4	5.8
Jefferson County (part)	182	2.55	0.45	10	32	80.8	2.52	0.50	18	-	17.3
Hunter town, Woodruff County	51	2.47	0.42	1	8	88.4	3.00	0.67	1	2	-
Huntington city, Sebastian County	258	2.42	0.43	19	38	76.4	2.99	0.63	28	-	9.0
Huntsville city, Madison County	755	2.38	0.41	27	61	95.9	2.55	0.58	161	4	31.3
Huttig city, Union County	284	2.47	0.44	23	64	81.6	2.74	0.55	16	2	-
Imboden town, Lawrence County	305	2.40	0.43	12	17	86.0	1.90	0.42	43	4	6.3
Jacksonport town, Jackson County	108	2.30	0.44	2	12	58.2	2.88	0.56	13	-	-
Jacksonville city, Pulaski County	10 838	2.69	0.46	496	511	92.2	2.59	0.59	2 784	22	23.7
Jasper city, Newton County	223	2.04	0.40	2	27	92.2	1.76	0.46	42	6	58.3
Jennette town, Crittenden County	46	3.31	0.52	5	5	69.4	2.00	0.45	5	1	-
Jericho town, Crittenden County	62	2.71	0.52	4	9	59.6	5.20	1.30	-	-	-
Jerome city, Drew County	22	2.60	0.43	-	4	100.0	2.42	0.45	9	-	-
Johnson city, Washington County	911	2.71	0.46	187	21	85.7	2.12	0.47	210	2	3.1
Joiner city, Mississippi County	201	3.06	0.54	5	16	73.9	2.40	0.55	36	2	-
Jonesboro city, Craighead County	22 319	2.48	0.40	1 655	1 315	92.6	2.23	0.53	5 166	83	33.2
Judsonia city, White County	714	2.46	0.45	38	90	82.5	2.52	0.57	123	5	13.0
Junction City city, Union County	259	2.65	0.49	37	37	70.8	3.03	0.72	15	-	-
Keiser city, Mississippi County	302	2.66	0.48	6	34	95.5	2.74	0.57	39	7	-
Kensett city, White County	708	2.34	0.43	29	73	75.6	2.60	0.59	141	3	11.2
Keo town, Lonoke County	99	2.18	0.35	6	10	85.7	3.87	0.78	5	2	-
Kibler city, Crawford County	337	2.86	0.51	27	38	80.1	2.66	0.49	26	4	-
Kingsland city, Cleveland County	179	2.62	0.51	14	21	56.9	2.35	0.48	19	4	-
Knobel town, Clay County	137	2.33	0.43	3	13	91.8	1.79	0.41	14	-	7.7
Knoxville city, Johnson County	195	2.86	0.52	36	20	84.6	1.88	0.38	8	-	-
Lafe town, Greene County	132	3.10	0.57	11	6	78.4	2.63	0.58	4	-	-
LaGrange town, Lee County	55	3.22	0.56	-	21	55.6	1.20	0.29	2	-	-
Lake City town, Craighead County	730	2.50	0.45	35	44	95.5	2.61	0.55	134	11	4.9
Lake Hamilton CDP, Garland County	741	1.98	0.33	43	8	75.2	2.26	0.52	128	7	13.9
Lakeview city, Baxter County	368	2.17	0.38	38	2	95.5	1.41	0.47	22	-	30.4
Lake View city, Phillips County	174	2.79	0.49	4	21	80.8	3.16	0.66	13	2	37.3
Lake Village city, Chicot County	1 073	2.70	0.48	42	82	73.1	2.19	0.51	164	5	24.0
Lamar city, Johnson County	533	2.61	0.48	48	44	82.7	2.30	0.56	92	2	13.4
Lavaca city, Sebastian County	682	2.72	0.50	68	49	88.8	2.68	0.57	95	-	14.0
Leachville city, Mississippi County	792	2.35	0.43	32	101	92.5	2.84	0.64	132	8	8.0
Lead Hill town, Boone County	124	2.15	0.40	-	16	92.6	2.66	0.54	14	-	-
Leola town, Grant County	182	2.82	0.51	17	8	60.5	2.45	0.53	20	-	-
Lepanto city, Poinsett County	843	2.53	0.45	32	86	90.0	2.50	0.59	132	4	3.1
Leslie city, Searcy County	227	2.08	0.40	11	23	85.7	1.93	0.47	43	9	26.6
Letona town, White County	79	2.41	0.46	10	9	80.0	1.89	0.40	2	-	-
Lewisville city, Lafayette County	515	2.44	0.42	40	88	80.5	2.70	0.55	34	6	-
Lexa city, Phillips County	130	2.44	0.46	-	17	75.5	2.78	0.56	15	-	-
Lincoln city, Washington County	738	2.49	0.44	61	41	91.5	2.40	0.53	149	2	17.9
Little Flock city, Benton County	1 034	2.83	0.44	55	20	95.3	2.41	0.74	422	-	77.9
Little Rock city, Pulaski County	77 427	2.46	0.39	4 948	5 873	94.6	2.10	0.52	15 187	336	50.8
Lockesburg town, Sevier County	281	2.62	0.50	19	31	74.9	2.59	0.55	24	4	-
London city, Pope County	354	2.55	0.46	59	25	83.2	2.44	0.47	33	8	-
Lonoke city, Lonoke County	1 584	2.45	0.39	106	148	95.6	2.51	0.57	231	7	9.2
Lonsdale town, Garland County	52	2.29	0.45	-	2	68.3	2.45	0.56	3	2	-
Louann town, Ouachita County	75	2.71	0.42	3	2	75.9	2.65	0.54	10	-	-
Lowell city, Benton County	1 842	2.82	0.50	341	-	93.5	2.24	0.59	424	-	52.7
Luxora town, Mississippi County	481	2.71	0.47	26	33	79.1	2.85	0.62	81	10	1.6
Lynn town, Lawrence County	142	2.13	0.38	8	32	87.3	2.34	0.50	16	-	-
McAlmont CDP, Pulaski County	680	2.67	0.47	28	118	80.2	2.48	0.58	78	7	5.7
McCaskill city, Hempstead County	29	3.30	0.62	-	4	82.6	2.00	0.43	4	-	-
McCrory city, Woodruff County	743	2.35	0.41	36	50	85.7	2.13	0.49	90	4	31.8
McDougal town, Clay County	89	2.19	0.40	8	11	73.3	3.07	0.58	3	-	-
McGehee city, Desha County	1 847	2.49	0.43	97	203	95.3	2.42	0.58	252	11	22.1
McNab town, Hempstead County	12	3.44	0.53	2	2	55.6	0.67	0.13	-	-	-
McNeil city, Columbia County	238	2.40	0.41	11	24	74.7	3.39	0.66	27	-	-
McRae city, White County	284	2.38	0.47	59	42	68.8	2.72	0.60	32	4	15.8
Madison city, St. Francis County	365	2.88	0.55	15	26	81.2	2.55	0.57	70	-	14.5
Magazine city, Logan County	340	2.65	0.50	23	35	76.9	2.91	0.61	38	4	18.8
Magness town, Independence County	81	1.91	0.39	7	12	76.1	1.93	0.47	6	4	-
Magnolia city, Columbia County	4 178	2.51	0.42	329	471	92.1	2.09	0.50	716	31	23.5
Malvern city, Hot Spring County	3 778	2.21	0.39	146	424	96.4	2.49	0.55	566	19	15.9
Mammoth Spring city, Fulton County	511	2.30	0.42	51	57	92.1	2.22	0.56	60	-	20.2
Manila city, Mississippi County	1 213	2.64	0.48	106	109	81.6	2.06	0.46	105	5	4.1

Table 24. **Owner and Renter Household Characteristics: 2000**—Con.

[Data based on a sample (except Tables 65-68). For information on confidentiality protection, coverage, sampling error, and nonsampling error, see Appendix G.
For location of definitions, see "How to Use This Census Report"]

State County Place	Occupied housing units	Owner-occupied housing units: Average household size	Occupants per room	Year householder moved into unit: 1999 to March 2000	1969 or earlier	Percent 1 unit, detached or attached	Renter-occupied housing units: Average household size	Occupants per room	Year householder moved into unit: 1999 to March 2000	1969 or earlier	Percent 5 or more units in structure
PLACE—Con.											
Mansfield city	441	2.34	0.41	32	26	85.5	2.83	0.66	85	6	7.3
Scott County (part)	169	2.61	0.48	19	9	72.2	2.30	0.56	42	4	8.9
Sebastian County (part)	272	2.22	0.38	13	17	91.5	3.40	0.76	43	2	5.6
Marianna city, Lee County	1 961	2.43	0.41	85	248	87.3	2.77	0.60	362	21	25.7
Marie town, Mississippi County	38	3.05	0.51	3	-	85.0	3.00	0.66	9	-	-
Marion city, Crittenden County	3 244	3.05	0.51	362	41	95.3	2.03	0.52	551	-	66.4
Marked Tree city, Poinsett County	1 129	2.51	0.42	23	136	92.8	2.28	0.51	155	5	6.8
Marmaduke city, Greene County	495	2.34	0.41	25	44	87.7	2.36	0.56	108	-	7.4
Marshall city, Searcy County	593	2.26	0.41	34	74	87.7	1.91	0.44	92	5	25.6
Marvell city, Phillips County	550	2.44	0.42	22	103	96.2	2.43	0.51	62	12	16.7
Maumelle city, Pulaski County	4 065	2.77	0.43	667	12	98.1	1.79	0.43	400	-	63.6
Mayflower city, Faulkner County	770	2.37	0.46	60	48	70.3	1.80	0.41	60	6	4.7
Maynard town, Randolph County	173	2.26	0.43	12	6	86.8	1.88	0.43	25	-	28.8
Melbourne city, Izard County	733	2.29	0.41	53	39	90.9	1.90	0.47	164	3	25.8
Mena city, Polk County	2 413	2.19	0.39	162	239	92.2	2.24	0.51	395	5	13.8
Menifee town, Conway County	134	2.39	0.39	4	20	79.3	4.23	0.73	2	2	-
Midland town, Sebastian County	99	2.31	0.43	8	23	88.0	2.19	0.40	8	2	-
Mineral Springs city, Howard County	459	2.66	0.46	36	46	85.7	2.84	0.66	42	2	20.7
Minturn town, Lawrence County	49	2.47	0.51	5	4	76.7	2.53	0.60	12	-	-
Mitchellville city, Desha County	176	2.62	0.47	8	28	75.2	2.76	0.64	22	10	28.2
Monette city, Craighead County	529	2.12	0.39	39	68	88.6	2.22	0.52	62	9	3.6
Monticello city, Drew County	3 528	2.54	0.43	197	277	85.1	2.15	0.48	829	8	18.4
Montrose city, Ashley County	187	2.72	0.50	14	19	76.9	2.70	0.57	15	-	-
Moorefield town, Independence County	71	2.00	0.37	2	11	93.5	5.56	0.98	2	-	-
Moro town, Lee County	110	2.31	0.43	7	21	85.0	1.30	0.25	11	4	-
Morrilton city, Conway County	2 620	2.23	0.39	115	352	95.4	2.59	0.60	425	20	20.9
Morrison Bluff town, Logan County	31	1.75	0.33	2	-	87.5	3.27	0.64	10	-	-
Mountainburg city, Crawford County	271	2.26	0.41	23	27	87.1	2.84	0.71	34	7	3.2
Mountain Home city, Baxter County	5 175	2.12	0.38	452	114	95.6	1.94	0.46	793	9	31.9
Mountain Pine city, Garland County	303	2.34	0.44	24	68	77.9	2.87	0.59	31	2	29.9
Mountain View city, Stone County	1 264	2.00	0.34	69	58	83.9	2.60	0.58	226	-	8.6
Mount Ida city, Montgomery County	412	2.22	0.39	28	48	85.8	2.02	0.53	54	4	10.9
Mount Pleasant town, Izard County	159	2.63	0.51	12	14	77.5	2.26	0.49	16	3	17.9
Mount Vernon city, Faulkner County	58	2.79	0.52	2	4	75.0	2.80	0.65	3	-	-
Mulberry city, Crawford County	670	2.45	0.43	32	91	90.6	2.30	0.52	111	8	16.7
Murfreesboro city, Pike County	729	2.29	0.41	30	102	88.6	2.47	0.55	78	12	19.9
Nashville city, Howard County	1 883	2.55	0.45	127	148	91.0	2.33	0.56	372	9	10.1
Newark city, Independence County	488	2.60	0.47	41	52	81.9	2.17	0.51	77	3	10.8
Newport city, Jackson County	2 694	2.28	0.36	147	274	97.5	2.30	0.50	412	12	12.4
Nimmons town, Clay County	50	2.15	0.42	6	-	56.1	3.00	0.69	4	-	-
Norfork city, Baxter County	211	2.03	0.39	28	7	84.2	2.36	0.52	8	-	28.6
Norman town, Montgomery County	189	2.34	0.47	7	10	57.0	2.15	0.49	24	-	31.1
Norphlet city, Union County	320	2.67	0.45	13	48	73.4	2.30	0.44	29	2	-
North Crossett CDP, Ashley County	1 385	2.55	0.47	66	171	72.1	2.43	0.58	185	10	10.0
North Little Rock city, Pulaski County	25 519	2.38	0.39	1 312	2 932	97.0	2.30	0.55	4 398	132	36.4
Oak Grove town, Carroll County	153	2.62	0.45	9	20	76.6	3.10	0.69	11	3	-
Oak Grove Heights town, Greene County	258	2.88	0.50	34	12	80.4	2.58	0.58	32	2	18.6
Oakhaven city, Hempstead County	24	2.64	0.35	2	6	100.0	4.00	0.40	-	-	-
Oden town, Montgomery County	82	2.87	0.51	2	2	84.1	2.00	0.35	8	-	-
Ogden town, Little River County	91	2.64	0.49	5	21	74.3	2.53	0.45	6	3	-
Oil Trough town, Independence County	94	1.99	0.35	4	16	89.7	3.23	0.65	13	4	-
O'Kean town, Randolph County	87	2.12	0.43	-	20	82.4	3.77	0.75	5	-	-
Okolona town, Clark County	68	2.34	0.43	4	16	82.3	1.83	0.34	2	-	-
Ola city, Yell County	458	2.39	0.46	27	29	76.8	2.54	0.62	87	2	27.4
Omaha town, Boone County	76	2.25	0.44	11	4	47.1	2.04	0.54	16	-	-
Oppelo city, Conway County	268	2.68	0.47	21	20	74.0	2.66	0.59	23	4	-
Osceola city, Mississippi County	3 171	2.53	0.42	179	263	95.2	2.87	0.67	692	18	5.0
Oxford city, Izard County	276	2.62	0.48	27	23	75.1	2.04	0.45	35	4	-
Ozan city, Hempstead County	34	2.50	0.44	3	-	87.5	3.00	0.43	2	-	-
Ozark city, Franklin County	1 447	2.27	0.40	55	140	95.9	2.48	0.58	275	17	21.6
Palestine city, St. Francis County	303	2.39	0.43	12	43	71.6	2.60	0.60	37	7	7.8
Pangburn city, White County	290	2.27	0.43	16	37	80.6	2.46	0.57	30	2	20.2
Paragould city, Greene County	8 966	2.44	0.41	717	605	95.2	2.31	0.51	1 503	39	15.1
Paris city, Logan County	1 531	2.28	0.39	56	207	92.9	2.35	0.55	192	14	18.1
Parkdale city, Ashley County	148	2.60	0.50	5	32	57.4	3.39	0.67	9	4	-
Parkers-Iron Springs CDP, Pulaski County	1 423	2.51	0.44	120	112	72.6	2.04	0.49	152	-	8.1
Parkin city, Cross County	603	2.93	0.49	24	83	86.4	2.19	0.50	73	6	16.7
Patmos town, Hempstead County	18	3.22	0.59	1	-	77.8	-	(X)	-	-	(X)
Patterson town, Woodruff County	198	2.87	0.55	22	18	82.3	2.09	0.43	14	2	-
Peach Orchard town, Clay County	78	2.84	0.53	7	7	91.2	3.30	0.57	2	-	-
Pea Ridge city, Benton County	909	2.52	0.45	74	74	91.2	3.12	0.64	97	-	1.0
Perla town, Hot Spring County	54	1.80	0.34	-	9	80.0	1.71	0.41	3	-	-
Perry town, Perry County	129	2.61	0.51	19	8	73.6	3.00	0.66	17	2	-
Perrytown city, Hempstead County	117	2.23	0.42	12	6	71.4	1.64	0.38	15	-	21.2
Perryville city, Perry County	563	2.42	0.44	48	43	84.3	2.43	0.57	79	6	17.1
Piggott city, Clay County	1 728	2.24	0.40	113	179	95.9	2.08	0.48	220	-	16.2
Pindall town, Searcy County	30	2.20	0.42	-	12	76.0	3.80	1.12	-	5	-
Pine Bluff city, Jefferson County	19 790	2.55	0.42	907	2 310	91.7	2.59	0.58	3 374	162	26.7
Pineville town, Izard County	100	2.67	0.49	6	7	58.7	3.28	0.71	8	-	-
Piney CDP, Garland County	1 606	2.49	0.47	100	75	59.1	2.44	0.54	202	7	-
Plainview city, Yell County	289	2.91	0.54	21	29	81.6	2.33	0.52	61	6	18.3
Pleasant Plains town, Independence County	100	2.32	0.43	11	9	73.3	2.52	0.51	19	-	-
Plumerville city, Conway County	347	2.41	0.44	28	57	73.1	2.51	0.57	51	8	-
Pocahontas city, Randolph County	2 685	2.40	0.41	171	251	98.7	2.14	0.50	404	-	4.4
Pollard town, Clay County	89	2.24	0.42	6	9	86.1	3.41	0.66	9	-	-
Portia town, Lawrence County	216	2.19	0.41	6	25	93.4	2.49	0.58	25	1	6.2
Portland city, Ashley County	215	2.74	0.48	31	39	87.8	2.43	0.47	13	2	-

Table 24. **Owner and Renter Household Characteristics: 2000**—Con.

[Data based on a sample (except Tables 65-68). For information on confidentiality protection, coverage, sampling error, and nonsampling error, see Appendix G.
For location of definitions, see "How to Use This Census Report"]

State County Place	Occupied housing units	Owner-occupied housing units: Average household size	Occupants per room	Year householder moved into unit: 1999 to March 2000	1969 or earlier	Percent 1 unit, detached or attached	Renter-occupied housing units: Average household size	Occupants per room	Year householder moved into unit: 1999 to March 2000	1969 or earlier	Percent 5 or more units in structure
PLACE—Con.											
Pottsville town, Pope County	494	2.50	0.43	43	27	82.7	3.04	0.63	77	1	-
Powhatan town, Lawrence County	19	2.50	0.43	-	2	85.7	1.20	0.29	2	3	-
Poyen town, Grant County	98	2.74	0.46	2	12	81.8	2.38	0.49	22	2	-
Prairie Creek CDP, Benton County	818	2.27	0.32	98	10	89.6	1.86	0.37	104	-	5.9
Prairie Grove city, Washington County	980	2.60	0.45	93	56	99.3	2.26	0.52	138	7	15.2
Prattsville town, Grant County	118	2.27	0.38	11	25	82.3	2.82	0.53	12	-	-
Prescott city, Nevada County	1 408	2.45	0.44	83	45	85.3	2.36	0.51	209	17	16.8
Pyatt town, Marion County	99	2.40	0.45	2	11	78.3	2.92	0.61	23	-	-
Quitman city	317	2.41	0.43	13	30	81.6	2.27	0.49	38	5	10.6
Cleburne County (part)	304	2.35	0.42	10	26	81.4	2.27	0.49	38	5	10.6
Faulkner County (part)	13	3.46	0.55	3	4	84.6	-	(X)	-	-	(X)
Ratcliff city, Logan County	82	2.13	0.41	10	4	77.6	2.80	0.61	7	-	-
Ravenden town, Lawrence County	209	2.45	0.49	18	13	83.1	2.60	0.56	27	-	-
Ravenden Springs town, Randolph County	64	2.00	0.40	7	8	75.0	1.83	0.40	6	2	-
Reader town	24	4.33	0.71	5	2	88.9	3.50	0.58	-	-	-
Nevada County (part)	4	7.00	1.40	-	-	100.0	1.50	0.50	-	-	-
Ouachita County (part)	20	4.00	0.64	5	2	87.5	4.50	0.60	-	-	-
Rector city, Clay County	912	2.06	0.37	51	92	96.5	2.57	0.60	97	13	3.6
Redfield city, Jefferson County	453	2.68	0.46	41	24	76.8	2.12	0.49	70	4	28.2
Reed town, Desha County	103	2.20	0.39	8	12	67.6	4.63	0.90	1	-	-
Reyno town, Randolph County	198	2.44	0.44	11	10	89.8	2.56	0.57	19	2	6.6
Rison city, Cleveland County	475	2.52	0.44	21	46	78.0	2.60	0.56	69	2	17.8
Rockport town, Hot Spring County	321	2.31	0.40	24	49	76.7	3.11	0.64	8	4	-
Rockwell CDP, Garland County	1 264	2.29	0.37	116	44	90.6	2.78	0.55	116	-	13.7
Roe town, Monroe County	52	2.60	0.43	4	10	77.1	2.25	0.47	1	3	-
Rogers city, Benton County	14 045	2.74	0.45	1 270	395	95.6	2.69	0.64	2 510	23	27.2
Rondo town, Lee County	93	1.83	0.34	9	9	80.0	2.75	0.60	2	2	-
Rose Bud town, White County	162	2.14	0.38	18	8	87.0	2.97	0.63	11	-	-
Rosston town, Nevada County	93	2.77	0.54	14	12	50.0	3.00	0.63	1	-	-
Rudy town, Crawford County	26	2.08	0.45	3	5	70.8	1.00	0.25	-	-	-
Russell town, White County	110	2.04	0.37	8	6	70.6	2.31	0.58	6	-	14.3
Russellville city, Pope County	9 271	2.50	0.41	653	507	96.1	2.21	0.55	2 370	33	34.1
St. Charles town, Arkansas County	109	2.51	0.46	5	2	73.8	1.90	0.42	13	-	24.1
St. Francis city, Clay County	102	2.65	0.47	10	9	85.2	1.57	0.29	11	-	-
St. Joe town, Searcy County	48	1.93	0.39	6	6	80.0	3.00	0.71	4	-	-
St. Paul town, Madison County	66	2.33	0.47	-	3	77.2	3.00	0.60	2	-	-
Salem city, Fulton County	669	2.36	0.42	30	57	93.7	2.12	0.51	125	5	18.3
Salem CDP, Saline County	1 069	2.52	0.44	78	73	95.7	2.85	0.53	52	7	-
Salesville city, Baxter County	207	2.02	0.39	23	14	57.7	2.69	0.57	6	1	-
Scott CDP	40	3.07	0.57	-	-	100.0	3.12	0.50	7	-	-
Lonoke County (part)	11	-	(X)	-	-	(X)	4.45	1.29	-	-	-
Pulaski County (part)	29	3.07	0.57	-	-	100.0	2.07	0.24	7	-	-
Scranton city, Logan County	84	2.32	0.41	7	10	79.4	2.43	0.52	8	-	-
Searcy city, White County	6 832	2.49	0.41	463	399	97.1	2.11	0.52	1 752	39	38.7
Sedgwick town, Lawrence County	39	2.21	0.45	2	2	71.4	3.36	0.63	4	-	-
Shannon Hills city, Saline County	741	2.61	0.48	114	36	81.3	3.04	0.60	58	-	-
Sheridan city, Grant County	1 511	2.55	0.43	151	158	80.9	2.27	0.52	272	14	9.5
Sherrill town, Jefferson County	57	1.94	0.37	6	9	100.0	2.89	0.70	2	2	-
Sherwood city, Pulaski County	8 770	2.60	0.43	753	403	95.3	2.09	0.51	1 500	6	42.6
Shirley town, Van Buren County	141	2.53	0.44	12	11	78.4	3.33	0.64	17	3	-
Sidney town, Sharp County	71	2.18	0.44	6	8	81.5	2.83	0.53	4	-	-
Siloam Springs city, Benton County	3 883	2.60	0.45	225	149	92.9	2.54	0.65	914	9	29.4
Smackover city, Union County	805	2.55	0.45	48	118	84.4	2.28	0.48	96	10	3.6
Smithville town, Lawrence County	33	2.27	0.41	5	3	92.3	3.43	0.62	2	-	-
South Lead Hill town, Boone County	28	3.12	0.56	5	4	76.9	3.00	0.75	2	-	-
Sparkman city, Dallas County	231	2.40	0.43	13	31	71.7	2.93	0.65	32	4	3.4
Springdale city	16 218	2.81	0.48	1 534	742	92.6	2.80	0.68	3 108	17	27.2
Benton County (part)	742	2.74	0.43	152	3	88.5	2.83	0.64	82	-	-
Washington County (part)	15 476	2.81	0.49	1 382	739	92.8	2.80	0.68	3 026	17	27.7
Springtown town, Benton County	41	2.09	0.50	5	6	52.9	5.29	1.16	6	-	-
Stamps city, Lafayette County	824	2.51	0.45	21	107	82.0	2.30	0.48	85	12	5.8
Star City city, Lincoln County	878	2.61	0.44	72	129	79.1	2.35	0.53	147	13	8.0
Stephens city, Ouachita County	449	2.63	0.45	32	96	90.9	2.70	0.55	39	14	8.3
Strawberry town, Lawrence County	114	2.45	0.41	4	13	90.9	1.96	0.40	18	-	-
Strong city, Union County	273	2.48	0.46	8	68	84.8	2.56	0.54	18	1	-
Stuttgart city, Arkansas County	3 971	2.45	0.40	207	436	93.2	2.24	0.48	568	18	22.4
Subiaco town, Logan County	152	2.59	0.43	14	31	85.3	2.44	0.41	6	-	-
Success town, Clay County	77	2.67	0.45	6	12	85.5	1.88	0.50	3	-	-
Sulphur Rock town, Independence County	176	2.54	0.51	16	18	71.1	1.76	0.50	12	2	11.8
Sulphur Springs city, Benton County	220	2.64	0.46	29	13	89.7	3.78	0.84	20	-	-
Summit city, Marion County	211	2.44	0.48	15	8	66.1	2.97	0.63	28	-	8.0
Sunset city, Crittenden County	138	2.71	0.51	4	21	80.9	2.57	0.57	19	1	-
Sweet Home CDP, Pulaski County	383	2.65	0.50	11	81	78.1	3.23	0.68	32	-	-
Swifton city, Jackson County	348	2.53	0.45	16	20	84.2	2.66	0.58	40	2	-
Taylor city, Columbia County	208	2.57	0.47	25	29	89.9	2.13	0.43	16	2	-
Texarkana city, Miller County	10 500	2.49	0.42	661	1 023	95.0	2.41	0.57	1 825	84	29.6
Thornton city, Calhoun County	215	2.62	0.48	20	31	70.3	2.28	0.45	4	6	-
Tillar city	94	2.63	0.44	7	16	73.3	2.42	0.41	5	4	-
Desha County (part)	10	3.13	0.53	-	2	100.0	2.00	0.29	-	-	-
Drew County (part)	84	2.57	0.43	7	14	70.1	2.47	0.43	5	4	-

Table 24. **Owner and Renter Household Characteristics: 2000**—Con.

[Data based on a sample (except Tables 65-68). For information on confidentiality protection, coverage, sampling error, and nonsampling error, see Appendix G.
For location of definitions, see "How to Use This Census Report"]

State County Place	Occupied housing units	Owner-occupied housing units: Average household size	Occupants per room	Year householder moved into unit: 1999 to March 2000	1969 or earlier	Percent 1 unit, detached or attached	Renter-occupied housing units: Average household size	Occupants per room	Year householder moved into unit: 1999 to March 2000	1969 or earlier	Percent 5 or more units in structure
PLACE—Con.											
Tinsman city, Calhoun County	35	2.20	0.40	-	2	70.0	3.00	0.52	3	-	-
Tollette town, Howard County	141	2.33	0.43	5	35	81.5	2.67	0.50	8	1	6.1
Tontitown city, Washington County	365	2.52	0.43	23	52	80.4	2.53	0.49	16	6	3.1
Traskwood town, Saline County	206	2.80	0.53	16	21	57.6	1.90	0.40	14	4	6.9
Trumann city, Poinsett County	2 761	2.50	0.46	72	205	97.2	2.54	0.60	513	13	9.9
Tuckerman city, Jackson County	767	2.46	0.44	26	106	97.2	1.89	0.41	52	5	8.6
Tull town, Grant County	154	2.37	0.45	7	22	77.1	1.96	0.39	2	2	-
Tupelo town, Jackson County	80	2.33	0.43	2	9	80.4	1.79	0.33	9	3	-
Turrell city, Crittenden County	339	2.87	0.55	14	25	79.1	2.98	0.62	26	3	10.9
Twin Groves town, Faulkner County	108	2.65	0.44	7	20	83.1	1.89	0.45	6	-	-
Tyronza town, Poinsett County	368	2.46	0.44	16	26	88.3	2.65	0.60	63	4	18.2
Ulm town, Prairie County	88	2.47	0.40	5	26	76.5	4.43	0.76	-	-	-
Valley Springs town, Boone County	66	2.73	0.51	4	2	91.1	2.10	0.48	21	-	-
Van Buren city, Crawford County	6 939	2.74	0.48	450	316	97.1	2.52	0.59	1 173	34	23.9
Vandervoort town, Polk County	42	3.35	0.67	2	-	81.1	1.20	0.21	5	-	-
Victoria town, Mississippi County	21	5.50	0.79	2	-	100.0	2.47	0.40	3	4	-
Vilonia town, Faulkner County	726	2.83	0.49	109	53	88.2	3.14	0.60	84	2	-
Viola town, Fulton County	164	2.29	0.41	5	20	75.0	2.30	0.44	22	-	-
Wabbaseka city, Jefferson County	105	1.94	0.33	-	21	83.8	1.81	0.39	2	11	8.1
Waldenburg town, Poinsett County	34	2.68	0.48	4	7	71.4	1.33	0.29	2	-	-
Waldo city, Columbia County	640	2.26	0.40	38	102	80.0	2.87	0.61	88	6	4.9
Waldron city, Scott County	1 431	2.31	0.41	82	168	89.6	2.40	0.56	380	14	18.9
Walnut Ridge city, Lawrence County	2 038	2.34	0.40	121	152	96.3	2.02	0.46	347	9	20.7
Ward city, Lonoke County	940	2.81	0.50	131	43	77.0	2.57	0.58	150	-	17.4
Warren city, Bradley County	2 599	2.34	0.39	105	371	89.8	2.33	0.51	320	30	7.6
Washington city, Hempstead County	81	1.64	0.31	8	3	79.7	1.41	0.29	3	2	-
Watson city, Desha County	121	2.41	0.45	5	4	86.2	2.67	0.51	12	4	-
Weiner city, Poinsett County	306	2.40	0.42	19	76	87.7	2.64	0.52	15	2	-
Weldon town, Jackson County	40	2.16	0.35	4	6	65.6	1.75	0.33	4	-	-
West Crossett CDP, Ashley County	672	2.46	0.45	34	99	63.3	2.75	0.54	31	15	-
Western Grove town, Newton County	172	2.18	0.40	23	7	86.6	2.51	0.58	29	-	8.9
West Fork city, Washington County	753	2.58	0.44	66	58	97.5	2.85	0.58	96	4	2.6
West Helena city, Phillips County	3 215	2.56	0.44	122	358	95.7	2.76	0.60	682	33	3.4
West Memphis city, Crittenden County	10 057	2.84	0.49	450	884	94.9	2.54	0.59	1 723	39	32.7
West Point town, White County	64	3.09	0.54	13	3	59.1	2.60	0.53	13	-	-
Wheatley city, St. Francis County	150	2.38	0.41	19	29	81.7	2.80	0.55	13	4	-
Whelen Springs town, Clark County	43	2.08	0.39	3	9	94.7	2.00	0.33	-	-	-
White Hall city, Jefferson County	1 819	2.86	0.46	177	138	89.6	2.12	0.46	184	17	11.2
Wickes town, Polk County	219	3.13	0.62	15	22	69.8	2.84	0.76	52	4	-
Widener town, St. Francis County	123	3.08	0.56	14	14	69.9	2.87	0.63	13	-	-
Wiederkehr Village city, Franklin County	20	1.88	0.29	-	-	88.2	2.00	0.43	2	-	-
Williford town, Sharp County	40	1.79	0.36	6	8	87.9	1.71	0.34	5	-	-
Willisville town, Nevada County	79	2.28	0.41	7	7	82.8	3.93	0.71	-	1	-
Wilmar city, Drew County	243	2.72	0.49	11	29	66.5	1.90	0.37	11	9	2.3
Wilmot city, Ashley County	294	2.62	0.47	10	43	77.0	2.19	0.52	49	5	6.1
Wilson town, Mississippi County	371	2.79	0.48	21	23	95.2	2.37	0.52	45	5	1.2
Wilton town, Little River County	157	2.59	0.46	9	13	62.9	3.53	0.74	5	1	-
Winchester city, Drew County	72	3.12	0.56	4	10	54.0	2.27	0.53	4	4	-
Winslow city, Washington County	161	2.85	0.50	8	22	90.6	2.04	0.41	10	-	-
Winthrop city, Little River County	66	2.83	0.64	4	6	57.4	2.16	0.55	13	3	-
Woodson CDP, Pulaski County	144	2.87	0.49	6	35	70.3	2.15	0.55	-	-	-
Wooster town, Faulkner County	193	2.76	0.48	14	16	82.8	1.98	0.45	26	-	-
Wrightsville city, Pulaski County	268	3.02	0.52	10	72	85.4	2.53	0.47	15	4	-
Wynne city, Cross County	3 253	2.43	0.43	177	365	81.6	2.80	0.60	518	29	11.8
Yellville city, Marion County	547	2.45	0.43	38	31	91.8	2.06	0.46	105	-	11.0
Zinc town, Boone County	33	2.32	0.64	7	-	72.0	2.88	0.82	-	-	-

Table 25. **Home Value: 2000**

[Data based on a sample (except Tables 65-68). For information on confidentiality protection, coverage, sampling error, and nonsampling error, see Appendix G.
For location of definitions, see "How to Use This Census Report"]

State County County Subdivision Place	Specified owner-occupied housing units	Value of home							
		Less than $50,000	$50,000 to $99,999	$100,000 to $149,999	$150,000 to $199,999	$200,000 to $299,999	$300,000 to $499,999	$500,000 or more	Median (dollars)
The State	**513 483**	**140 655**	**230 751**	**81 850**	**31 081**	**19 075**	**7 608**	**2 463**	**72 800**
Arkansas County	4 365	1 797	1 921	455	117	63	12	-	56 800
Arkansas township	21	6	15	-	-	-	-	-	60 700
Barton township	27	13	14	-	-	-	-	-	50 800
Bayou Meto township	38	6	23	7	2	-	-	-	86 200
Brewer township	20	20	-	-	-	-	-	-	35 800
Chester township	61	31	26	4	-	-	-	-	48 800
Crockett township	31	10	13	6	2	-	-	-	69 200
Garland township	21	13	2	6	-	-	-	-	47 700
Gum Pond township	2 251	830	1 068	261	57	35	-	-	58 700
Stuttgart city (part)	2 185	799	1 033	261	57	35	-	-	58 700
Henton township	112	38	65	2	4	3	-	-	56 200
Humphrey city (part)	68	26	35	-	4	3	-	-	53 800
Keaton township	144	63	75	6	-	-	-	-	54 700
La Grue township	1 017	509	367	98	17	21	5	-	50 000
De Witt city	776	418	277	58	5	13	5	-	46 100
McFall township	20	11	4	5	-	-	-	-	39 500
Mill Bayou township	112	50	51	11	-	-	-	-	53 500
Almyra town	66	44	20	2	-	-	-	-	40 800
Morris township	114	20	23	31	33	-	7	-	126 400
Stuttgart city (part)	70	6	12	24	21	-	7	-	140 300
Point Deluce township	48	18	22	6	2	-	-	-	62 500
Prairie township	119	62	52	5	-	-	-	-	47 500
St. Charles town	56	35	18	3	-	-	-	-	36 100
Stanley township	209	97	101	7	-	4	-	-	52 600
Gillett city	205	95	99	7	-	4	-	-	52 800
Ashley County	4 699	2 073	1 952	351	217	58	38	10	55 700
Banner township	32	21	11	-	-	-	-	-	33 200
Bayou township	15	6	9	-	-	-	-	-	71 700
Bearhouse township	7	2	5	-	-	-	-	-	83 000
Beech Creek township	4	-	4	-	-	-	-	-	75 000
Carter township	846	407	330	66	39	-	4	-	52 400
Hamburg city	621	322	220	46	29	-	4	-	48 700
De Bastrop township	67	52	9	4	2	-	-	-	20 600
Parkdale city	62	49	7	4	2	-	-	-	21 300
Egypt township	2 636	1 081	1 115	202	149	47	32	10	57 800
Crossett city	1 562	576	686	132	103	47	18	-	61 800
North Crossett CDP (part)	621	335	211	33	24	-	8	10	47 400
West Crossett CDP	322	152	139	14	11	-	6	-	52 000
Elon township	98	21	61	8	8	-	-	-	72 100
Extra township	44	5	33	-	6	-	-	-	62 900
Longview township	146	33	93	16	2	-	2	-	71 400
Marie Saline township	20	5	10	5	-	-	-	-	80 000
Mill Creek township	178	35	119	18	6	-	-	-	76 300
North Crossett CDP (part)	33	6	22	5	-	-	-	-	80 400
Montrose township	97	78	19	-	-	-	-	-	31 100
Montrose city	95	76	19	-	-	-	-	-	31 400
Portland township	162	96	45	11	3	7	-	-	39 600
Portland city	152	90	45	7	3	7	-	-	40 000
Prairie township	41	12	18	11	-	-	-	-	71 400
Union township	24	15	5	4	-	-	-	-	23 800
White township	90	58	26	2	-	4	-	-	36 700
Fountain Hill town	29	27	2	-	-	-	-	-	24 100
Wilmot township	192	146	40	4	2	-	-	-	30 400
Wilmot city	148	118	26	4	-	-	-	-	31 100
Baxter County	9 480	1 103	5 158	2 120	720	276	82	21	84 500
Bayou township	29	14	15	-	-	-	-	-	60 700
Big Flat township	28	11	15	2	-	-	-	-	53 000
Big Flat town (part)	17	7	8	2	-	-	-	-	51 900
Buckhorn township	158	32	85	30	8	3	-	-	75 900
Briarcliff town (part)	4	-	4	-	-	-	-	-	60 000
Norfork city (part)	19	-	8	4	6	1	-	-	118 800
Salesville city	85	25	54	2	2	2	-	-	57 600
Buford township	187	21	104	62	-	-	-	-	78 400
Greenwood township	20	15	5	-	-	-	-	-	19 500
Grover township	774	81	415	180	70	28	-	-	90 800
Lakeview city	274	26	139	73	34	2	-	-	91 300
Independence township	237	56	100	51	14	16	-	-	67 700
Mountain Home city (part)	-	-	-	-	-	-	-	-	-
Logan township	244	39	141	49	8	7	-	-	77 600
Lone Rock township	107	4	34	48	19	2	-	-	118 500
Norfork city (part)	42	-	11	24	7	-	-	-	129 400
Matney township	6	-	6	-	-	-	-	-	85 000
Mill township	746	81	360	185	79	26	-	15	93 200
Mountain Home township	5 122	330	2 946	1 242	419	114	71	-	86 900
Mountain Home city (part)	3 274	192	2 132	661	182	58	49	-	84 400
North Fork township	169	74	64	23	8	-	-	-	63 900
Norfork city (part)	71	41	24	4	2	-	-	-	39 600
Pigeon township	235	37	146	27	25	-	-	-	76 400
Union township	352	36	157	104	21	28	6	-	95 400
Briarcliff town (part)	44	2	38	4	-	-	-	-	80 000
Whiteville township	1 066	272	565	117	49	52	5	6	68 500
Cotter city	269	81	139	26	10	13	-	-	63 100
Gassville city	402	113	256	21	10	2	-	-	60 200
Mountain Home city (part)	-	-	-	-	-	-	-	-	-
Benton County	33 120	2 261	16 123	8 130	3 011	2 342	1 073	180	94 800
Anderson township	68	6	27	21	2	12	-	-	101 400
Bentonville city (part)	6	-	6	-	-	-	-	-	95 000
Cave Springs city (part)	16	-	7	7	2	-	-	-	106 300
Highfill town (part)	-	-	-	-	-	-	-	-	-
Apple Glen township	81	37	31	11	-	2	-	-	57 000
Ball township	54	6	11	19	12	6	-	-	113 200
Beatie township	30	11	19	-	-	-	-	-	66 700
Brightwater township	610	51	309	153	82	8	7	-	92 800
Avoca town	85	5	62	13	3	2	-	-	80 400

Table 25. **Home Value: 2000**—Con.

[Data based on a sample (except Tables 65-68). For information on confidentiality protection, coverage, sampling error, and nonsampling error, see Appendix G. For location of definitions, see "How to Use This Census Report"]

State County County Subdivision Place	Specified owner-occupied housing units	Value of home							
		Less than $50,000	$50,000 to $99,999	$100,000 to $149,999	$150,000 to $199,999	$200,000 to $299,999	$300,000 to $499,999	$500,000 or more	Median (dollars)
Benton County—Con.									
Brightwater township—Con.									
Pea Ridge city (part)	-	-	-	-	-	-	-	-	-
Rogers city (part)	132	-	34	64	34	-	-	-	130 000
Cherokee township	41	-	15	21	5	-	-	-	106 500
Colville township	1 040	49	218	217	155	247	129	25	161 300
Cave Springs city (part)	214	24	76	85	18	7	4	-	102 500
Elm Springs city (part)	-	-	-	-	-	-	-	-	-
Rogers city (part)	538	-	16	73	114	192	118	25	230 000
Springdale city (part)	-	-	-	-	-	-	-	-	-
Decatur township	321	85	193	18	7	9	9	-	67 600
Decatur city	219	69	144	4	2	-	-	-	60 900
Dickson township	2 312	75	813	834	246	223	105	16	119 800
Bella Vista CDP (part)	2 176	43	736	820	246	217	105	9	122 800
Esculapia township	8 402	504	4 577	1 988	642	500	175	16	90 600
Little Flock city (part)	66	2	19	19	9	10	4	3	138 300
Prairie Creek CDP	571	9	95	249	128	48	42	-	130 400
Rogers city (part)	6 701	418	4 062	1 442	332	348	93	6	86 400
Felker township	48	20	15	-	7	-	6	-	55 000
Flint township	57	15	27	2	7	6	-	-	73 500
Springtown town	18	12	6	-	-	-	-	-	35 000
Garfield township	531	71	187	89	49	107	20	8	105 400
Garfield town (part)	86	11	55	12	6	2	-	-	76 500
Garland township	740	39	481	156	21	33	10	-	86 300
Bentonville city (part)	7	-	2	3	2	-	-	-	131 300
Centerton city (part)	550	18	410	93	13	15	1	-	83 000
Gentry township	762	119	452	127	29	22	6	7	73 500
Gentry city	465	95	294	59	9	8	-	-	68 800
Hico township	2 510	240	1 500	512	161	72	17	8	84 200
Siloam Springs city	1 901	188	1 298	266	86	38	17	8	78 600
Hoover township	53	21	11	18	3	-	-	-	93 900
Highfill town (part)	27	14	4	9	-	-	-	-	49 300
Logan township	52	15	8	14	8	7	-	-	110 700
Mason Valley township	59	-	39	11	9	-	-	-	93 200
Highfill town (part)	-	-	-	-	-	-	-	-	-
Mount Vernon township	949	98	606	175	60	3	4	3	79 500
Bella Vista CDP (part)	10	-	10	-	-	-	-	-	65 000
Little Flock city (part)	-	-	-	-	-	-	-	-	-
Pea Ridge city (part)	619	81	440	83	10	-	2	3	76 700
Osage township	9 527	451	4 470	2 441	1 007	726	375	57	98 600
Bella Vista CDP (part)	3 741	114	1 612	1 268	418	241	80	8	105 000
Bentonville city (part)	4 425	320	2 303	828	371	320	254	29	91 100
Cave Springs city (part)	7	-	2	5	-	-	-	-	107 500
Centerton city (part)	8	-	4	-	4	-	-	-	110 000
Little Flock city (part)	267	6	97	84	42	34	4	-	122 400
Pea Ridge city (part)	-	-	-	-	-	-	-	-	-
Rogers city (part)	731	4	369	146	117	72	11	12	99 600
Roller Ridge township	130	9	64	39	3	-	15	-	77 100
Garfield town (part)	-	-	-	-	-	-	-	-	-
Gateway town	26	3	11	12	-	-	-	-	98 300
Round Prairie township	102	10	34	27	31	-	-	-	125 000
Sugar Creek township	109	-	83	26	-	-	-	-	68 300
Sulphur Springs township	516	91	132	145	124	21	-	3	118 600
Bella Vista CDP (part)	328	-	50	135	124	19	-	-	144 500
Sulphur Springs city	138	82	49	5	-	2	-	-	37 300
Wager township	58	9	45	4	-	-	-	-	70 000
Cave Springs city (part)	-	-	-	-	-	-	-	-	-
Highfill town (part)	-	-	-	-	-	-	-	-	-
Wallace township	484	102	278	74	18	5	3	4	71 200
Bella Vista CDP (part)	-	-	-	-	-	-	-	-	-
Gravette city	365	85	228	40	10	-	-	2	65 300
Walnut township	464	17	144	81	64	56	78	24	143 100
War Eagle township	140	18	68	6	19	23	6	-	95 600
Washington township	2 814	85	1 230	894	240	248	108	9	104 400
Bethel Heights town	203	4	55	83	43	18	-	-	132 500
Lowell city	1 086	6	693	282	50	26	29	-	90 900
Rogers city (part)	104	-	35	22	27	7	13	-	139 600
Springdale city (part)	510	9	93	198	59	101	41	9	141 300
Yell township	56	7	36	7	-	6	-	-	71 200
Boone County	6 591	1 160	3 539	1 289	360	140	69	34	75 300
Batavia township	123	31	70	13	3	-	-	6	66 100
Bellefonte township	407	70	257	48	23	3	-	6	68 900
Bellefonte town	75	33	31	6	5	-	-	-	53 000
Harrison city (part)	71	25	46	-	-	-	-	-	55 300
Blythe township	38	-	22	12	4	-	-	-	95 000
Bryan township	221	7	108	83	23	-	-	-	96 500
Harrison city (part)	-	-	-	-	-	-	-	-	-
Carrollton township	118	32	64	5	8	-	6	3	70 000
Alpena town (part)	73	32	39	2	-	-	-	-	52 500
Elixir township	338	81	193	56	4	-	4	-	67 600
Bergman town	88	21	52	15	-	-	-	-	64 000
Ewing township	50	4	29	17	-	-	-	-	82 700
Gaither township	102	24	52	26	-	-	-	-	74 500
Jackson township	252	12	115	91	8	6	12	8	99 400
Harrison city (part)	35	-	29	6	-	-	-	-	88 000
Jefferson township	224	51	140	29	4	-	-	-	68 100
Valley Springs town	37	9	19	9	-	-	-	-	62 100
Lee township	262	62	101	63	23	6	7	-	85 800
Long Creek township	87	21	35	15	14	-	2	-	69 400
North Harrison township	1 765	268	976	372	100	41	-	8	75 600
Harrison city (part)	1 504	213	892	287	70	34	-	8	73 500
Olvey township	80	10	42	12	10	6	-	-	73 600
Omaha township	197	38	99	38	9	5	5	3	78 400
Omaha town	18	5	13	-	-	-	-	-	62 900
Prairie township	55	29	24	2	-	-	-	-	48 100
Everton town	35	24	11	-	-	-	-	-	38 900
South Harrison township	1 716	250	903	358	111	61	33	-	78 200
Harrison city (part)	1 176	226	549	259	68	47	27	-	73 000

Table 25. **Home Value: 2000**—Con.

[Data based on a sample (except Tables 65-68). For information on confidentiality protection, coverage, sampling error, and nonsampling error, see Appendix G. For location of definitions, see "How to Use This Census Report"]

State County County Subdivision Place	Specified owner-occupied housing units	Value of home							
		Less than $50,000	$50,000 to $99,999	$100,000 to $149,999	$150,000 to $199,999	$200,000 to $299,999	$300,000 to $499,999	$500,000 or more	Median (dollars)
Boone County—Con.									
Sugar Loaf township	439	145	249	25	16	4	-	-	59 900
Diamond City city	211	59	131	10	9	2	-	-	60 200
Lead Hill town	86	35	47	2	2	-	-	-	56 200
South Lead Hill town	18	6	9	3	-	-	-	-	60 000
Summit township	69	7	39	15	-	8	-	-	74 400
Zinc township	48	18	21	9	-	-	-	-	63 300
Zinc town	16	13	3	-	-	-	-	-	20 000
Bradley County	2 303	1 334	701	165	56	32	15	-	45 000
Clay township	114	102	12	-	-	-	-	-	25 000
Banks town	32	32	-	-	-	-	-	-	18 300
Eagle township	43	32	6	5	-	-	-	-	45 800
Marion township	24	19	5	-	-	-	-	-	24 600
Moro township	8	8	-	-	-	-	-	-	35 000
Ouachita township	10	8	2	-	-	-	-	-	28 100
Palestine township	57	26	25	-	-	6	-	-	53 600
Pennington township	1 827	1 024	586	126	50	26	15	-	46 600
Warren city	1 425	825	440	93	43	20	4	-	45 900
River township	15	9	6	-	-	-	-	-	46 300
Sumpter township	25	19	-	-	6	-	-	-	19 600
Washington township	180	87	59	34	-	-	-	-	52 000
Hermitage town	77	41	28	8	-	-	-	-	45 800
Calhoun County	966	590	286	83	2	5	-	-	41 700
Caswell township	139	70	44	25	-	-	-	-	48 800
Thornton city (part)	93	49	35	9	-	-	-	-	38 800
Champagnolle township	28	23	-	-	-	5	-	-	32 400
Dallas township	28	23	-	5	-	-	-	-	23 800
Fayette township	16	16	-	-	-	-	-	-	22 000
Franklin township	386	232	125	27	2	-	-	-	45 100
Hampton city	326	186	121	17	2	-	-	-	45 700
Huey township	-	-	-	-	-	-	-	-	-
Jackson township	102	69	20	13	-	-	-	-	35 000
Harrell city	63	47	12	4	-	-	-	-	35 600
Jefferson township	29	21	8	-	-	-	-	-	34 200
Tinsman city	21	15	6	-	-	-	-	-	30 800
Moro township	54	25	22	7	-	-	-	-	51 800
Thornton city (part)	7	7	-	-	-	-	-	-	17 500
Polk township	84	55	29	-	-	-	-	-	41 900
River township	100	56	38	6	-	-	-	-	40 000
Shumaker UT	-	-	-	-	-	-	-	-	-
Carroll County	4 131	681	1 870	865	347	212	140	16	83 900
Beaver township	450	20	111	156	55	49	59	-	123 000
Beaver town	22	-	17	-	5	-	-	-	90 000
Cabanal township	23	6	17	-	-	-	-	-	56 900
Carrollton township	34	20	14	-	-	-	-	-	44 000
Alpena town (part)	-	-	-	-	-	-	-	-	-
Cedar township	917	55	357	259	108	103	25	10	106 400
Eureka Springs city (part)	546	28	256	126	80	42	14	-	96 800
Coin township	45	22	23	-	-	-	-	-	51 300
Alpena town (part)	5	-	5	-	-	-	-	-	71 700
Cross township	18	9	9	-	-	-	-	-	50 000
Dry Fork township	29	18	9	2	-	-	-	-	45 600
Franklin township	228	9	83	61	69	-	-	6	131 300
Hickory township	725	188	412	84	25	5	11	-	66 100
Green Forest city	514	160	296	31	17	5	5	-	60 000
Kings River township	91	24	34	24	-	-	9	-	76 400
Liberty township	22	8	4	10	-	-	-	-	57 500
Long Creek township	31	6	18	7	-	-	-	-	94 300
North Yocum township	64	24	31	7	2	-	-	-	58 900
Blue Eye town (part)	11	8	3	-	-	-	-	-	45 800
Oak Grove town (part)	33	15	16	-	2	-	-	-	52 100
Omega township	34	12	22	-	-	-	-	-	57 100
Osage township	34	15	19	-	-	-	-	-	53 300
Packard Springs township	127	-	44	18	38	27	-	-	154 200
Piney township	32	27	5	-	-	-	-	-	28 500
Polo township	57	19	18	20	-	-	-	-	84 200
Prairie township	1 060	178	607	185	41	18	31	-	75 900
Berryville city	808	130	505	107	25	10	31	-	73 800
South Yocum township	72	21	33	18	-	-	-	-	71 500
Blue Eye town (part)	-	-	-	-	-	-	-	-	-
Oak Grove town (part)	42	8	23	11	-	-	-	-	74 400
Winona township	38	-	-	14	9	10	5	-	163 900
Eureka Springs city (part)	-	-	-	-	-	-	-	-	-
Chicot County	2 530	1 333	721	170	165	129	12	-	47 300
Bowie township	775	531	228	16	-	-	-	-	35 300
Dermott city	651	483	162	6	-	-	-	-	32 700
Carlton township	982	268	297	142	158	105	12	-	82 600
Lake Village city	446	159	170	51	32	26	8	-	58 100
Planters township	773	534	196	12	7	24	-	-	37 900
Eudora city	544	395	137	-	-	12	-	-	36 700
Clark County	3 717	1 105	1 766	580	168	36	49	13	67 900
Caddo township	3 717	1 105	1 766	580	168	36	49	13	67 900
Amity city	134	65	55	6	4	4	-	-	51 100
Arkadelphia city	1 657	269	895	341	118	20	14	-	78 000
Caddo Valley town	69	11	43	13	2	-	-	-	82 700
Gum Springs town	47	21	25	1	-	-	-	-	60 400
Gurdon city	455	279	148	28	-	-	-	-	42 200
Okolona town	43	36	6	-	-	1	-	-	27 800
Whelen Springs town	32	26	6	-	-	-	-	-	29 100
Clay County	3 987	2 656	1 014	236	48	26	7	-	39 600
Bennett township	102	92	10	-	-	-	-	-	29 100
McDougal town	44	40	4	-	-	-	-	-	26 900
Blue Cane township	32	20	12	-	-	-	-	-	46 000

Table 25. **Home Value: 2000**—Con.

[Data based on a sample (except Tables 65-68). For information on confidentiality protection, coverage, sampling error, and nonsampling error, see Appendix G. For location of definitions, see "How to Use This Census Report"]

State County County Subdivision Place	Specified owner-occupied housing units	Value of home							
		Less than $50,000	$50,000 to $99,999	$100,000 to $149,999	$150,000 to $199,999	$200,000 to $299,999	$300,000 to $499,999	$500,000 or more	Median (dollars)
Clay County—Con.									
Bradshaw township	16	10	6	-	-	-	-	-	45 000
Brown township	53	31	22	-	-	-	-	-	28 000
Cache township	105	93	10	2	-	-	-	-	23 800
Knobel town	85	78	7	-	-	-	-	-	24 200
Carpenter township	55	43	12	-	-	-	-	-	25 600
Success town	55	43	12	-	-	-	-	-	25 600
Chalk Bluff township	38	28	4	6	-	-	-	-	30 800
Clark township	71	57	14	-	-	-	-	-	29 400
Peach Orchard town	57	53	4	-	-	-	-	-	20 600
Cleveland township	88	68	15	5	-	-	-	-	44 900
Gleghorn township	11	11	-	-	-	-	-	-	33 900
Haywood township	87	81	4	2	-	-	-	-	22 800
Greenway town	66	60	4	2	-	-	-	-	23 400
Johnson township	12	12	-	-	-	-	-	-	32 500
Kilgore township	1 049	760	241	48	-	-	-	-	38 500
Corning city	942	692	206	44	-	-	-	-	39 000
Knob township	30	24	6	-	-	-	-	-	27 500
Lemmons township	12	6	6	-	-	-	-	-	45 000
Liddell township	73	53	20	-	-	-	-	-	32 500
St. Francis city	69	53	16	-	-	-	-	-	31 600
Nelson township	67	59	8	-	-	-	-	-	19 700
Datto town	33	31	2	-	-	-	-	-	21 500
Oak Bluff township	682	497	129	40	16	-	-	-	38 800
Rector city	583	458	85	32	8	-	-	-	36 600
Payne township	58	47	9	2	-	-	-	-	24 100
Nimmons town	23	21	2	-	-	-	-	-	23 800
Pollard township	92	55	34	3	-	-	-	-	41 000
Pollard town	54	31	23	-	-	-	-	-	40 000
St. Francis township	1 190	550	447	128	32	26	7	-	55 400
Piggott city	1 113	520	414	121	32	19	7	-	54 900
Swain township	29	24	5	-	-	-	-	-	35 700
Wilson township	35	35	-	-	-	-	-	-	32 300
Cleburne County	4 922	797	2 150	955	511	302	154	53	87 400
Cadron township	219	63	121	30	3	-	-	2	66 300
Quitman city (part)	148	47	89	9	3	-	-	-	64 300
California township	31	16	15	-	-	-	-	-	49 400
Center Post township	78	10	41	-	27	-	-	-	93 300
Clayton township	155	26	59	43	27	-	-	-	95 000
Francis township	148	24	76	27	21	-	-	-	82 100
Giles township	324	34	123	68	30	29	32	8	103 300
Greers Ferry city	174	22	75	39	16	20	2	-	94 100
Grassey township	139	78	44	9	6	-	-	2	47 600
Concord town	40	24	10	4	2	-	-	-	44 300
Healing Springs township	105	44	54	7	-	-	-	-	58 500
Heber township	2 112	298	1 029	339	216	135	54	41	84 500
Heber Springs city (part)	1 607	223	888	216	102	98	41	39	82 100
McJester township	61	4	17	24	15	1	-	-	114 800
Morgan township	209	5	44	76	46	30	8	-	132 300
Fairfield Bay city (part)	63	-	8	28	15	8	4	-	143 000
Mountain township	116	20	58	13	25	-	-	-	67 000
Peter Creek township	353	56	160	84	22	21	10	-	89 300
Pickens township	77	20	57	-	-	-	-	-	77 900
Pine township	39	15	16	8	-	-	-	-	73 800
Piney township	139	31	71	28	9	-	-	-	58 800
Poff township	26	8	9	9	-	-	-	-	85 600
Saline township	118	9	46	46	10	7	-	-	102 900
Higden town	38	2	14	5	10	7	-	-	115 000
Sugar Camp township	42	5	19	18	-	-	-	-	58 400
Sugar Loaf township	93	7	37	20	21	8	-	-	104 500
Valley township	318	15	45	104	33	71	50	-	146 600
Heber Springs city (part)	91	-	26	38	21	6	-	-	132 900
Wilburn township	20	9	9	2	-	-	-	-	51 400
Cleveland County	1 185	610	455	89	26	3	-	2	48 900
Bowman township	74	41	29	2	2	-	-	-	46 700
Harper township	46	24	18	4	-	-	-	-	48 000
Hudgin township	22	5	17	-	-	-	-	-	53 500
Hurricane township	74	35	28	8	3	-	-	-	52 000
Kingsland township	129	98	23	8	-	-	-	-	33 900
Kingsland city	61	50	11	-	-	-	-	-	26 800
Lee township	37	21	16	-	-	-	-	-	32 500
Miller township	65	16	35	10	1	3	-	-	66 500
Niven township	43	37	6	-	-	-	-	-	42 300
Redland township	90	61	29	-	-	-	-	-	38 600
Rison township	276	122	118	24	12	-	-	-	53 200
Rison city (part)	210	90	90	21	9	-	-	-	54 300
Rowell township	58	29	24	5	-	-	-	-	50 000
Saline township	19	13	4	-	-	-	-	2	37 800
Smith township	76	50	23	3	-	-	-	-	37 500
Rison city (part)	5	5	-	-	-	-	-	-	39 200
White Oak township	26	19	-	7	-	-	-	-	45 400
Whiteville township	150	39	85	18	8	-	-	-	71 900
Columbia County	4 818	2 161	1 640	696	227	69	23	2	55 700
Emerson township	290	180	79	12	19	-	-	-	40 000
Emerson town	59	41	16	-	2	-	-	-	32 300
McNeil township	308	198	84	16	5	5	-	-	42 500
McNeil city	104	81	21	2	-	-	-	-	36 300
Magnolia city (part)	5	2	-	3	-	-	-	-	104 200
Magnolia township	3 275	1 186	1 199	611	190	64	23	2	66 100
Magnolia city (part)	2 139	844	764	345	130	41	13	2	62 900
Taylor township	324	175	114	26	9	-	-	-	46 600
Taylor city	155	90	59	6	-	-	-	-	44 000
Village township	135	89	46	-	-	-	-	-	45 100
Waldo township	486	333	118	31	4	-	-	-	38 200
Waldo city	306	209	83	14	-	-	-	-	38 500

Table 25. **Home Value: 2000**—Con.

[Data based on a sample (except Tables 65-68). For information on confidentiality protection, coverage, sampling error, and nonsampling error, see Appendix G. For location of definitions, see "How to Use This Census Report"]

State County County Subdivision Place	Specified owner-occupied housing units	Value of home							
		Less than $50,000	$50,000 to $99,999	$100,000 to $149,999	$150,000 to $199,999	$200,000 to $299,999	$300,000 to $499,999	$500,000 or more	Median (dollars)
Conway County	3 738	1 371	1 799	412	71	71	9	5	59 400
Austin township	25	4	17	-	-	4	-	-	59 400
Bentley township	183	65	93	17	8	-	-	-	58 800
Oppelo city	133	47	73	13	-	-	-	-	58 900
Bird township	91	48	32	3	-	4	-	4	48 400
Catholic Point township	43	10	33	-	-	-	-	-	65 000
Cedar Falls township	67	10	30	21	4	2	-	-	97 700
Gregory township	90	22	41	27	-	-	-	-	71 000
Griffin township	44	19	25	-	-	-	-	-	53 300
Higgins township	20	15	5	-	-	-	-	-	29 400
Howard township	404	189	163	48	-	4	-	-	52 500
Menifee town	94	42	30	22	-	-	-	-	55 000
Plumerville city	178	89	85	2	-	2	-	-	50 000
Lick Mountain township	78	25	49	4	-	-	-	-	58 200
McLaren township	25	7	15	-	3	-	-	-	65 000
Martin township	25	5	8	11	1	-	-	-	59 400
Nichols township	74	33	33	8	-	-	-	-	53 600
Old Hickory township	10	5	5	-	-	-	-	-	60 000
Petit Jean township	9	7	2	-	-	-	-	-	38 200
St. Vincent township	107	25	71	11	-	-	-	-	74 600
Steele township	109	39	58	12	-	-	-	-	57 400
Union township	119	66	33	20	-	-	-	-	46 200
Washington township	303	137	143	18	-	5	-	-	53 200
Welborn township	1 905	637	939	212	55	52	9	1	62 100
Morrilton city	1 498	547	706	158	32	47	7	1	58 900
White Eagle township	7	3	4	-	-	-	-	-	61 300
Craighead County	16 747	3 351	8 041	3 108	1 112	668	344	123	79 200
Big Creek township	841	196	471	134	17	23	-	-	66 700
Bono city	302	127	162	8	-	5	-	-	53 600
Black Oak township	540	339	172	23	6	-	-	-	43 300
Black Oak town	58	42	6	6	4	-	-	-	37 100
Caraway town	305	205	89	11	-	-	-	-	38 600
Brookland township	486	101	272	84	4	18	7	-	71 500
Brookland town	264	79	160	25	-	-	-	-	62 000
Buffalo township	440	222	193	15	8	2	-	-	49 700
Monette city	302	153	136	11	-	2	-	-	49 600
Gilkerson township	923	93	324	252	56	53	79	66	107 200
Jonesboro city (part)	773	47	264	216	48	53	79	66	113 900
Greenfield township	546	96	260	177	13	-	-	-	83 400
Jonesboro city (part)	135	-	81	54	-	-	-	-	87 900
Herndon township	161	67	66	11	17	-	-	-	59 000
Jonesboro township	9 767	1 095	4 690	2 210	954	528	244	46	89 300
Jonesboro city (part)	9 199	951	4 450	2 096	917	504	235	46	90 000
Lake City township	499	273	192	26	2	6	-	-	48 000
Lake City town (part)	452	248	180	16	2	6	-	-	48 100
Lester township	94	63	16	15	-	-	-	-	39 400
Lake City town (part)	-	-	-	-	-	-	-	-	-
Little Texas township	46	10	36	-	-	-	-	-	57 600
Cash town (part)	15	4	11	-	-	-	-	-	60 800
Maumelle township	501	247	218	23	8	4	1	-	50 400
Bay city	403	208	172	15	8	-	-	-	49 400
Jonesboro city (part)	41	15	20	6	-	-	-	-	56 100
Nettleton township	1 384	396	885	75	13	15	-	-	60 600
Jonesboro city (part)	1 294	361	856	49	13	15	-	-	60 600
Powell township	310	24	182	54	9	17	13	11	89 500
Prairie township	3	-	3	-	-	-	-	-	55 000
Promised Land township	49	39	5	-	5	-	-	-	31 000
Egypt town	26	23	3	-	-	-	-	-	27 500
Taylor township	57	20	28	9	-	-	-	-	58 500
Texas township	100	70	28	-	-	2	-	-	39 000
Cash town (part)	68	42	26	-	-	-	-	-	42 700
Crawford County	10 414	2 565	5 480	1 528	497	252	73	19	71 600
Alma township	1 182	294	617	197	48	19	7	-	74 600
Alma city (part)	796	208	417	147	24	-	-	-	73 400
Bidville township	-	-	-	-	-	-	-	-	-
Cedar Creek township	37	32	5	-	-	-	-	-	36 900
Cedarville township	233	75	106	34	16	2	-	-	71 600
Cedarville city	185	45	90	34	14	2	-	-	80 600
Chester township	115	13	70	20	12	-	-	-	71 400
Chester town	16	6	10	-	-	-	-	-	60 000
Mountainburg city (part)	2	-	2	-	-	-	-	-	65 000
Cove City township	18	6	12	-	-	-	-	-	55 000
Dean Springs township	446	63	226	90	45	22	-	-	87 600
Alma city (part)	10	-	-	-	10	-	-	-	162 500
Dora township	75	25	16	-	18	16	-	-	95 600
Van Buren city (part)	43	9	-	-	18	16	-	-	192 400
Dyer township	245	39	106	47	8	35	7	3	87 000
Alma city (part)	28	-	-	8	2	15	3	-	218 200
Dyer town	119	39	55	9	-	14	-	2	62 500
Jasper township	404	73	230	27	41	15	18	-	77 700
Kibler township	220	67	84	51	13	4	-	1	82 500
Kibler city (part)	104	30	48	22	3	-	-	1	74 000
Lancaster township	91	22	57	5	7	-	-	-	70 500
Lees Creek township	87	44	36	7	-	-	-	-	49 800
Locke township	33	10	18	-	-	5	-	-	71 300
Mountainburg township	360	176	137	25	10	12	-	-	50 700
Mountainburg city (part)	141	78	54	3	3	3	-	-	47 300
Mulberry township	409	210	157	38	2	-	-	2	49 100
Mulberry city (part)	327	184	115	24	2	-	-	2	46 500
Oliver Springs township	247	77	110	60	-	-	-	-	68 200
Porter township	41	17	24	-	-	-	-	-	74 200
Rudy township	256	38	142	60	16	-	-	-	76 200
Alma city (part)	18	-	10	8	-	-	-	-	89 000
Rudy town	17	9	8	-	-	-	-	-	48 300
Uniontown township	77	40	22	15	-	-	-	-	49 100
Upper township	3	2	1	-	-	-	-	-	23 800
Van Buren township	5 672	1 205	3 224	832	249	112	41	9	71 800

Table 25. **Home Value: 2000**—Con.

[Data based on a sample (except Tables 65-68). For information on confidentiality protection, coverage, sampling error, and nonsampling error, see Appendix G. For location of definitions, see "How to Use This Census Report"]

State County County Subdivision Place	Specified owner-occupied housing units	Value of home							
		Less than $50,000	$50,000 to $99,999	$100,000 to $149,999	$150,000 to $199,999	$200,000 to $299,999	$300,000 to $499,999	$500,000 or more	Median (dollars)
Crawford County—Con.									
Van Buren township—Con.									
Kibler city (part)	76	17	43	14	-	2	-	-	65 000
Van Buren city (part)	4 344	903	2 469	692	165	79	27	9	72 100
Vine Prairie township	84	14	40	18	6	6	-	-	90 000
Mulberry city (part)	48	10	26	12	-	-	-	-	88 000
Whitley township	79	23	40	2	6	4	-	4	65 400
Winfrey township	-	-	-	-	-	-	-	-	-
Crittenden County	9 383	2 639	4 331	1 522	468	315	68	40	70 500
Black Oak township	57	25	28	4	-	-	-	-	62 100
Bob Ward township	208	125	34	37	2	-	-	10	40 000
Anthonyville town	68	59	-	9	-	-	-	-	18 300
Edmondson town (part)	73	37	19	13	2	-	-	2	48 300
Fogleman township	255	196	51	3	-	2	3	-	32 000
Gilmore town	44	40	4	-	-	-	-	-	28 300
Turrell city	167	134	27	1	-	2	3	-	29 900
Jackson township	216	48	107	36	12	13	-	-	77 000
Crawfordsville town	99	46	41	10	2	-	-	-	58 800
Jennette town (part)	-	-	-	-	-	-	-	-	-
Marion city (part)	-	-	-	-	-	-	-	-	-
West Memphis city (part)	-	-	-	-	-	-	-	-	-
Jasper township	2 329	231	1 007	611	283	161	25	11	97 400
Marion city (part)	2 065	139	972	543	231	144	25	11	97 200
Sunset city	50	43	7	-	-	-	-	-	25 000
West Memphis city (part)	-	-	-	-	-	-	-	-	-
Lucas township	157	23	82	39	-	11	-	2	87 400
Horseshoe Lake town	106	23	62	19	-	-	-	2	75 000
Mississippi township	5 212	1 474	2 779	640	167	112	33	7	63 700
Marion city (part)	-	-	-	-	-	-	-	-	-
West Memphis city (part)	5 212	1 474	2 779	640	167	112	33	7	63 700
Mound City township	105	34	14	41	-	9	7	-	127 700
West Memphis city (part)	-	-	-	-	-	-	-	-	-
Proctor township	126	13	61	45	-	7	-	-	94 500
Edmondson town (part)	-	-	-	-	-	-	-	-	-
West Memphis city (part)	-	-	-	-	-	-	-	-	-
Tyronza township	575	419	131	25	-	-	-	-	34 700
Earle city	467	347	106	14	-	-	-	-	35 500
Jennette town (part)	25	8	12	5	-	-	-	-	67 500
Wappanocca township	143	51	37	41	4	-	-	10	92 800
Jericho town	31	29	2	-	-	-	-	-	29 600
Cross County	3 496	1 255	1 652	339	138	77	21	14	61 500
Bedford township	106	22	84	-	-	-	-	-	63 200
Wynne city (part)	-	-	-	-	-	-	-	-	-
Brushy Lake township	74	50	24	-	-	-	-	-	40 000
Coldwater township	91	32	46	-	13	-	-	-	57 100
Ellis township	53	6	24	23	-	-	-	-	95 000
Fair Oaks township	33	12	9	12	-	-	-	-	87 500
Hickory Ridge township	130	77	36	5	-	12	-	-	46 100
Hickory Ridge city	71	44	24	3	-	-	-	-	43 900
Mitchell township	215	123	80	8	4	-	-	-	45 400
Cherry Valley city	148	93	52	3	-	-	-	-	42 700
Searcy township	159	70	74	10	5	-	-	-	55 900
Smith township	404	67	262	44	14	6	5	6	73 600
Twist township	-	-	-	-	-	-	-	-	-
Tyronza township	392	278	95	6	3	7	-	3	34 200
Parkin city	323	231	80	2	3	4	-	3	32 200
Wynne township	1 839	518	918	231	99	52	16	5	67 700
Wynne city (part)	1 632	484	807	203	77	46	10	5	67 100
Dallas County	1 688	1 047	499	89	33	20	-	-	38 700
Bunn township	-	-	-	-	-	-	-	-	-
Chester township	105	81	24	-	-	-	-	-	27 200
Carthage city	88	67	21	-	-	-	-	-	28 100
Dry Run township	57	27	17	13	-	-	-	-	61 500
Fordyce city (part)	20	10	10	-	-	-	-	-	55 000
Fordyce township	997	619	270	62	33	13	-	-	38 100
Fordyce city (part)	882	549	238	62	27	6	-	-	38 700
Holly Springs township	60	34	26	-	-	-	-	-	39 500
Jackson township	53	25	21	-	-	7	-	-	52 100
Liberty township	3	3	-	-	-	-	-	-	12 500
Manchester township	47	29	18	-	-	-	-	-	39 300
Nix township	23	8	15	-	-	-	-	-	55 000
Owen township	221	161	48	12	-	-	-	-	37 400
Sparkman city	116	95	14	7	-	-	-	-	37 300
Princeton township	14	6	8	-	-	-	-	-	55 000
Smith township	30	22	8	-	-	-	-	-	30 600
Southall township	71	27	44	-	-	-	-	-	54 500
Willow township	7	5	-	2	-	-	-	-	27 500
Desha County	2 841	1 551	1 081	136	57	11	2	3	46 700
Bowie township	1 049	568	409	58	14	-	-	-	47 000
McGehee city (part)	1 034	563	399	58	14	-	-	-	46 700
Clayton township	158	77	77	4	-	-	-	-	52 500
Reed town	48	43	5	-	-	-	-	-	28 200
Tillar city (part)	8	4	4	-	-	-	-	-	60 000
Franklin township	131	83	43	-	2	-	-	3	31 800
Arkansas City city	114	79	32	-	-	-	-	3	29 400
Halley township	76	25	34	17	-	-	-	-	65 500
McGehee city (part)	14	-	14	-	-	-	-	-	65 000
Jefferson township	63	30	22	-	11	-	-	-	52 500
Mississippi township	13	9	2	-	-	2	-	-	14 600
Randolph township	976	520	375	48	26	7	-	-	48 000
Dumas city (part)	889	459	352	45	26	7	-	-	49 000
Mitchellville city	75	56	16	3	-	-	-	-	26 900
Red Fork township	191	127	51	9	2	2	-	-	38 300
Watson city	79	72	7	-	-	-	-	-	23 200
Richland township	68	44	20	-	2	-	2	-	40 900

Table 25. **Home Value: 2000**—Con.

[Data based on a sample (except Tables 65-68). For information on confidentiality protection, coverage, sampling error, and nonsampling error, see Appendix G. For location of definitions, see "How to Use This Census Report"]

State County County Subdivision Place	Specified owner-occupied housing units	Value of home							
		Less than $50,000	$50,000 to $99,999	$100,000 to $149,999	$150,000 to $199,999	$200,000 to $299,999	$300,000 to $499,999	$500,000 or more	Median (dollars)
Desha County—Con.									
Silver Lake township	79	51	28	-	-	-	-	-	43 200
Walnut Lake township	37	17	20	-	-	-	-	-	52 100
Dumas city (part)	-	-	-	-	-	-	-	-	-
Drew County	2 891	1 149	1 131	351	128	115	17	-	60 100
Bartholomew township	42	24	18	-	-	-	-	-	46 300
Jerome city	8	8	-	-	-	-	-	-	27 500
Bearhouse township	-	-	-	-	-	-	-	-	-
Clear Creek township	58	24	22	12	-	-	-	-	65 000
Collins township	28	22	-	6	-	-	-	-	43 300
Cominto township	30	6	24	-	-	-	-	-	63 300
Crook township	31	7	-	7	5	12	-	-	157 500
Franklin township	124	64	42	13	5	-	-	-	48 300
Tillar city (part)	46	24	18	4	-	-	-	-	40 000
Live Oak township	46	35	4	7	-	-	-	-	36 700
Winchester city	26	22	4	-	-	-	-	-	29 200
Marion township	2 095	683	932	278	117	80	5	-	66 500
Monticello city	1 574	506	741	180	91	56	-	-	66 000
Saline township	197	127	45	21	1	3	-	-	38 500
Wilmar city	94	63	28	-	-	3	-	-	36 000
Spring Hill township	116	66	31	-	-	7	12	-	47 800
Veasey township	124	91	13	7	-	13	-	-	32 600
Faulkner County	15 228	1 208	7 568	3 950	1 546	656	226	74	92 900
Benedict township	116	23	79	7	7	-	-	-	66 000
Benton township	89	31	37	15	6	-	-	-	75 000
Quitman city (part)	11	2	9	-	-	-	-	-	67 500
Bristol township	7	-	7	-	-	-	-	-	75 000
Cadron township	9 663	416	4 728	2 544	1 171	534	218	52	97 200
Conway city (part)	7 728	262	3 656	2 079	1 065	449	173	44	99 400
Mayflower city (part)	-	-	-	-	-	-	-	-	-
California township	211	48	105	36	8	12	2	-	74 000
Guy town	52	23	20	9	-	-	-	-	57 500
Twin Groves town (part)	-	-	-	-	-	-	-	-	-
Clifton township	291	54	91	80	25	35	4	2	100 300
Wooster town	91	23	39	18	11	-	-	-	78 500
Cypress township	530	75	288	121	35	11	-	-	87 000
Vilonia town (part)	267	30	150	68	17	2	-	-	88 000
Danley township	611	131	291	130	48	6	2	3	78 700
Mayflower city (part)	348	51	196	81	13	4	-	3	79 600
Eagle township	529	35	320	129	45	-	-	-	85 300
Holland city (part)	-	-	-	-	-	-	-	-	-
Vilonia town (part)	16	-	10	2	4	-	-	-	95 000
East Fork township	416	18	222	140	28	8	-	-	91 400
Enola township	92	35	39	14	4	-	-	-	56 500
Enola town	37	13	17	3	4	-	-	-	55 000
Hardin township	1 002	43	623	242	69	20	-	5	83 300
Greenbrier city	730	33	504	144	36	13	-	-	78 000
Holland city (part)	-	-	-	-	-	-	-	-	-
Harve township	74	11	28	26	2	7	-	-	95 000
Holland city (part)	46	7	17	13	2	7	-	-	95 000
Matthews township	29	13	16	-	-	-	-	-	61 500
Mountain township	18	6	12	-	-	-	-	-	65 000
Mount Vernon township	35	12	16	7	-	-	-	-	63 000
Mount Vernon city	30	7	16	7	-	-	-	-	68 000
Newton township	54	13	23	18	-	-	-	-	75 000
Palarm township	346	37	156	142	11	-	-	-	96 400
Vilonia town (part)	148	-	46	91	11	-	-	-	119 400
Pine Mountain township	652	94	315	157	63	14	-	9	87 400
Conway city (part)	122	-	14	44	44	11	-	9	154 700
Mayflower city (part)	48	2	24	16	3	3	-	-	90 000
Union township	151	34	55	51	2	9	-	-	93 600
Twin Groves town (part)	-	-	-	-	-	-	-	-	-
Walker township	121	44	67	2	5	-	-	3	63 500
Damascus town (part)	21	8	11	-	2	-	-	-	58 300
Twin Groves town (part)	52	17	32	-	3	-	-	-	66 000
Wilson township	191	35	50	89	17	-	-	-	103 800
Franklin County	3 300	1 200	1 612	394	60	27	6	1	58 500
Alix township	93	55	35	3	-	-	-	-	34 600
Wiederkehr Village city (part)	-	-	-	-	-	-	-	-	-
Barham township	8	8	-	-	-	-	-	-	10 000-
Black Oak township	29	21	4	4	-	-	-	-	32 500
Boston township	35	21	7	7	-	-	-	-	45 600
Cobb township	-	-	-	-	-	-	-	-	-
Cravens township	23	9	14	-	-	-	-	-	60 700
Donald township	82	44	20	10	2	-	6	-	48 400
Branch city (part)	68	40	20	-	2	-	6	-	46 500
Grover township	30	-	22	8	-	-	-	-	81 300
Hogan township	234	134	89	7	4	-	-	-	46 000
Altus city (part)	105	55	45	5	-	-	-	-	48 900
Denning town	60	41	19	-	-	-	-	-	37 000
Wiederkehr Village city (part)	2	-	2	-	-	-	-	-	65 000
Hurricane township	41	-	27	14	-	-	-	-	86 400
Ivy township	66	25	30	9	2	-	-	-	58 000
Limestone township	11	3	-	-	-	8	-	-	215 600
McIlroy township	8	8	-	-	-	-	-	-	12 500
Middle township	227	55	112	34	18	8	-	-	64 100
Mill Creek township	27	-	14	13	-	-	-	-	69 600
Miller township	5	5	-	-	-	-	-	-	27 500
Morgan township	-	-	-	-	-	-	-	-	-
Mountain township	26	14	12	-	-	-	-	-	10 000-
Mulberry township	46	20	23	3	-	-	-	-	54 300
Prairie township	851	259	456	116	12	8	-	-	61 100
Branch city (part)	2	-	-	2	-	-	-	-	112 500
Charleston city	777	248	405	104	12	8	-	-	59 900
Shores township	-	-	-	-	-	-	-	-	-
Six Mile township	6	-	-	6	-	-	-	-	137 500

Table 25. **Home Value: 2000**—Con.

[Data based on a sample (except Tables 65-68). For information on confidentiality protection, coverage, sampling error, and nonsampling error, see Appendix G. For location of definitions, see "How to Use This Census Report"]

State County County Subdivision Place	Specified owner-occupied housing units	Value of home							
		Less than $50,000	$50,000 to $99,999	$100,000 to $149,999	$150,000 to $199,999	$200,000 to $299,999	$300,000 to $499,999	$500,000 or more	Median (dollars)
Franklin County—Con.									
Walker township	22	13	9	-	-	-	-	-	45 000
Wallace township	45	13	24	7	1	-	-	-	66 300
Watalula township	78	47	20	11	-	-	-	-	39 700
Weaver township	-	-	-	-	-	-	-	-	-
White Oak township	1 208	385	666	132	21	3	-	1	60 600
Altus city (part)	3	-	3	-	-	-	-	-	65 000
Ozark city	870	345	476	41	8	-	-	-	54 600
Wiederkehr Village city (part)	9	-	-	7	2	-	-	-	116 100
White Rock township	10	6	4	-	-	-	-	-	47 500
Wittich township	89	55	24	10	-	-	-	-	40 500
Fulton County	1 704	753	704	163	32	49	2	1	54 500
Afton township	68	52	16	-	-	-	-	-	44 000
Benton township	443	204	178	41	12	5	2	1	53 100
Salem city	360	165	148	35	5	5	2	-	52 800
Big Creek township	45	32	13	-	-	-	-	-	32 500
Cleveland township	26	7	14	-	-	5	-	-	72 000
Fulton township	131	52	61	13	2	3	-	-	55 400
Viola town	77	33	34	7	-	3	-	-	52 900
Mammoth Spring township	430	225	183	17	1	4	-	-	48 400
Mammoth Spring city	340	180	141	15	-	4	-	-	48 200
Mount Calm township	13	3	4	3	-	3	-	-	68 800
Myatt township	8	8	-	-	-	-	-	-	45 000
Pleasant Ridge township	367	64	187	81	17	18	-	-	73 800
Ash Flat city (part)	-	-	-	-	-	-	-	-	-
Cherokee Village city (part)	236	28	108	73	9	18	-	-	85 000
South Fork township	17	17	-	-	-	-	-	-	35 300
Strawberry township	49	23	15	8	-	3	-	-	57 500
Horseshoe Bend city (part)	5	5	-	-	-	-	-	-	37 500
Union township	30	22	-	-	-	8	-	-	29 400
Vidette township	27	18	9	-	-	-	-	-	42 500
Washington township	34	26	8	-	-	-	-	-	46 500
Wilson township	16	-	16	-	-	-	-	-	85 000
Garland County	19 535	3 629	8 213	3 543	2 077	1 261	619	193	85 900
Hale township	4 224	478	1 399	1 252	663	348	77	7	109 400
Hot Springs Village CDP (part)	2 729	41	832	1 012	520	273	51	-	124 400
Mountain Pine city	176	160	14	-	2	-	-	-	21 000
Rockwell CDP (part)	27	-	9	-	18	-	-	-	162 500
Hot Springs township	8 733	2 277	4 080	1 045	643	435	184	69	73 900
Hot Springs city (part)	7 738	2 149	3 677	816	497	378	162	59	71 700
Lake Hamilton CDP (part)	26	-	7	-	-	6	13	-	300 000
Piney CDP (part)	10	5	-	5	-	-	-	-	87 500
Lake Hamilton township	3 923	238	1 663	857	499	308	255	103	103 300
Hot Springs city (part)	-	-	-	-	-	-	-	-	-
Lake Hamilton CDP (part)	313	-	69	36	42	83	50	33	251 000
Rockwell CDP (part)	879	51	384	158	143	42	86	15	102 100
Whittington township	2 655	636	1 071	389	272	170	103	14	75 200
Fountain Lake town	54	18	17	11	-	8	-	-	62 000
Hot Springs city (part)	-	-	-	-	-	-	-	-	-
Hot Springs Village CDP (part)	91	7	31	46	7	-	-	-	106 700
Lonsdale town	28	18	6	2	2	-	-	-	42 000
Piney CDP (part)	634	189	281	73	40	44	7	-	65 300
Grant County	2 566	589	1 389	339	175	58	16	-	70 700
Calvert township	182	42	129	5	6	-	-	-	73 800
Darysaw township	91	26	40	18	7	-	-	-	64 700
Davis township	25	18	7	-	-	-	-	-	45 800
Dekalb township	119	18	65	27	9	-	-	-	79 600
Tull town	79	6	43	21	9	-	-	-	87 500
Fenter township	131	48	71	12	-	-	-	-	60 200
Poyen town	52	26	24	2	-	-	-	-	45 000
Franklin township	34	6	23	-	5	-	-	-	58 500
Madison township	31	19	12	-	-	-	-	-	22 500
Merry Green township	1 191	198	623	189	122	46	13	-	77 900
Sheridan city	777	120	434	103	68	39	13	-	76 100
River township	202	78	95	20	-	6	3	-	59 200
Prattsville town	77	23	44	8	-	2	-	-	64 100
Simpson township	241	39	150	32	14	6	-	-	76 800
Tennessee township	102	70	30	2	-	-	-	-	38 200
Leola town	64	52	10	2	-	-	-	-	37 200
Washington township	217	27	144	34	12	-	-	-	70 800
Greene County	7 735	2 170	3 767	1 190	345	217	41	5	66 800
Blue Cane township	19	19	-	-	-	-	-	-	27 900
Breckenridge township	204	121	78	-	-	-	-	5	44 700
Lafe town	82	51	31	-	-	-	-	-	44 400
Bryan township	23	5	18	-	-	-	-	-	70 400
Cache township	216	79	120	6	11	-	-	-	68 300
Clark township	3 839	1 073	1 930	525	134	136	41	-	66 000
Paragould city (part)	3 736	1 043	1 862	520	134	136	41	-	66 300
Collier township	95	35	40	20	-	-	-	-	55 200
Paragould city (part)	12	12	-	-	-	-	-	-	37 500
Crowley township	71	48	5	11	7	-	-	-	34 100
Evening Shade township	6	6	-	-	-	-	-	-	45 000
Friendship township	113	68	41	2	2	-	-	-	45 600
Hays township	-	-	-	-	-	-	-	-	-
Hopewell township	11	-	11	-	-	-	-	-	59 200
Hurricane township	313	145	142	22	4	-	-	-	52 200
Marmaduke city	240	114	100	22	4	-	-	-	51 500
Jones township	112	75	29	4	4	-	-	-	37 000
Delaplaine town	31	29	2	-	-	-	-	-	33 800
Lake township	67	55	12	-	-	-	-	-	25 300
Main Shore township	37	17	13	7	-	-	-	-	51 200
Poland township	153	25	89	16	15	8	-	-	67 000
Reynolds township	7	7	-	-	-	-	-	-	18 500
St. Francis township	217	39	96	63	19	-	-	-	94 900
Paragould city (part)	45	-	37	8	-	-	-	-	96 100

Table 25. **Home Value: 2000**—Con.

[Data based on a sample (except Tables 65-68). For information on confidentiality protection, coverage, sampling error, and nonsampling error, see Appendix G. For location of definitions, see "How to Use This Census Report"]

State County County Subdivision Place	Specified owner-occupied housing units	Value of home							
		Less than $50,000	$50,000 to $99,999	$100,000 to $149,999	$150,000 to $199,999	$200,000 to $299,999	$300,000 to $499,999	$500,000 or more	Median (dollars)
Greene County—Con.									
Salem township	90	54	16	20	-	-	-	-	47 300
Shady Grove township	50	8	31	11	-	-	-	-	57 400
Spring Grove township	1 587	133	844	398	142	70	-	-	87 600
Paragould city (part)	1 486	125	807	349	135	70	-	-	87 000
Sugar Creek township	74	14	47	6	7	-	-	-	78 900
Paragould city (part)	-	-	-	-	-	-	-	-	-
Union township	424	144	198	79	-	3	-	-	63 700
Oak Grove Heights town	150	52	75	23	-	-	-	-	62 300
Paragould city (part)	-	-	-	-	-	-	-	-	-
Walnut Corner township	7	-	7	-	-	-	-	-	75 000
Hempstead County	3 754	1 810	1 502	249	131	40	10	12	51 400
Bodcaw township	70	37	27	-	-	6	-	-	47 100
Patmos town	10	5	5	-	-	-	-	-	55 000
Bois d'Arc township	188	127	51	6	2	-	2	-	37 500
Fulton city	59	35	24	-	-	-	-	-	42 100
McNab town	5	3	2	-	-	-	-	-	47 500
De Roan township	2 303	1 014	956	187	106	34	6	-	54 500
Hope city	1 808	927	702	107	53	13	6	-	49 200
Perrytown city	48	11	31	4	-	2	-	-	69 200
Garland township	32	12	16	4	-	-	-	-	58 000
Mine Creek township	200	81	101	18	-	-	-	-	60 900
Ozan city (part)	9	6	-	3	-	-	-	-	42 500
Noland township	80	48	24	3	-	-	-	5	43 300
Emmet city (part)	-	-	-	-	-	-	-	-	-
Ozan township	221	110	86	13	10	-	-	2	50 100
Oakhaven city	16	8	6	-	-	-	-	2	50 000
Ozan city (part)	15	11	4	-	-	-	-	-	37 500
Washington city	45	27	12	4	2	-	-	-	43 600
Redland township	78	45	27	-	6	-	-	-	46 300
McCaskill city	17	14	3	-	-	-	-	-	26 300
Saline township	155	100	41	12	-	-	-	2	41 700
Springhill township	230	122	92	4	7	-	2	3	48 100
Wallaceburg township	138	85	51	2	-	-	-	-	44 700
Blevins city	60	41	17	2	-	-	-	-	40 000
Water Creek township	59	29	30	-	-	-	-	-	50 600
Hot Spring County	5 816	2 193	2 691	679	182	65	-	6	63 100
Antioch township	46	15	25	6	-	-	-	-	68 000
Big Creek township	57	22	24	7	2	2	-	-	73 100
Bismarck township	250	49	151	38	7	5	-	-	79 400
Brown Springs township	23	8	13	2	-	-	-	-	77 500
Butterfield township	237	31	156	38	9	3	-	-	77 300
Malvern city (part)	-	-	-	-	-	-	-	-	-
Rockport town (part)	50	9	38	3	-	-	-	-	73 300
Clear Creek township	64	34	30	-	-	-	-	-	38 900
De Roche township	143	17	71	44	6	5	-	-	82 300
Dover township	129	24	80	20	-	5	-	-	71 400
Fenter township	2 993	1 322	1 258	272	102	33	-	6	57 100
Malvern city (part)	2 211	1 140	851	154	52	14	-	-	49 100
Perla town	30	20	10	-	-	-	-	-	43 800
Rockport town (part)	121	29	59	31	2	-	-	-	77 500
Gifford township	214	93	106	8	7	-	-	-	61 400
Harrison township	13	2	11	-	-	-	-	-	63 600
Henderson township	101	54	36	11	-	-	-	-	48 300
Lone Hill township	129	58	61	5	5	-	-	-	52 200
Magnet township	501	113	241	107	33	7	-	-	73 600
Midway township	227	94	100	28	-	5	-	-	56 300
Montgomery township	145	30	78	26	11	-	-	-	80 300
Ouachita township	131	69	52	10	-	-	-	-	46 500
Donaldson town	65	39	22	4	-	-	-	-	34 800
Prairie township	150	71	61	18	-	-	-	-	52 100
Friendship town	38	13	17	8	-	-	-	-	56 700
Saline township	204	57	113	34	-	-	-	-	60 600
Valley township	59	30	24	5	-	-	-	-	49 700
Howard County	2 306	992	970	232	47	40	17	8	55 600
Blackland township	20	16	4	-	-	-	-	-	35 700
Blue Bayou township	27	18	5	4	-	-	-	-	37 800
Blue Ridge township	26	5	21	-	-	-	-	-	66 000
Brewer township	30	-	12	18	-	-	-	-	115 000
Buck Range township	23	6	12	5	-	-	-	-	54 600
Burg township	2	-	2	-	-	-	-	-	55 000
Center Point township	59	30	24	5	-	-	-	-	39 800
Clay township	10	10	-	-	-	-	-	-	37 500
County Line township	71	34	28	5	-	4	-	-	61 400
Dillard township	16	6	4	6	-	-	-	-	55 000
Duckett township	4	4	-	-	-	-	-	-	22 500
Franklin township	39	23	16	-	-	-	-	-	45 600
Holly Creek township	12	10	-	2	-	-	-	-	29 300
Madison township	308	200	85	16	2	2	3	-	39 600
Dierks city	257	182	57	11	2	2	3	-	38 000
Mineral Springs township	285	132	129	18	6	-	-	-	51 800
Mineral Springs city	265	126	117	18	4	-	-	-	51 300
Mountain township	36	21	13	2	-	-	-	-	47 500
Muddy Fork township	16	5	5	6	-	-	-	-	56 000
Nashville township	1 148	358	560	138	37	34	13	8	69 500
Nashville city	897	299	423	108	27	24	8	8	68 500
Saline township	11	5	6	-	-	-	-	-	90 800
Saratoga township	52	30	17	5	-	-	-	-	42 000
Tollette township	86	69	15	-	2	-	-	-	31 800
Tollette town	86	69	15	-	2	-	-	-	31 800
Umpire township	25	10	12	2	-	-	1	-	53 100
Independence County	6 287	2 081	2 901	846	248	138	57	16	64 300
Ashley township	222	59	155	8	-	-	-	-	64 500
Barren township	200	59	99	26	-	16	-	-	68 800
Cave City city (part)	20	11	4	5	-	-	-	-	46 700

Table 25. **Home Value: 2000**—Con.

[Data based on a sample (except Tables 65-68). For information on confidentiality protection, coverage, sampling error, and nonsampling error, see Appendix G. For location of definitions, see "How to Use This Census Report"]

State County County Subdivision Place	Specified owner-occupied housing units	Value of home							
		Less than $50,000	$50,000 to $99,999	$100,000 to $149,999	$150,000 to $199,999	$200,000 to $299,999	$300,000 to $499,999	$500,000 or more	Median (dollars)
Independence County—Con.									
Big Bottom township	276	141	101	20	12	-	-	2	49 400
Newark city (part)	243	131	87	13	10	-	-	2	47 800
Black River township	38	19	11	8	-	-	-	-	55 000
Cushman township	123	84	31	2	3	3	-	-	41 300
Cushman town (part)	30	20	2	2	3	3	-	-	38 300
Departee township	12	3	9	-	-	-	-	-	56 000
Dota township	77	17	44	12	4	-	-	-	68 100
Fairview township	197	73	108	14	2	-	-	-	55 700
Pleasant Plains town	55	25	30	-	-	-	-	-	51 800
Gainsboro township	133	55	54	17	-	7	-	-	56 400
Greenbrier township	294	91	139	37	19	-	8	-	65 100
Hill township	29	23	-	6	-	-	-	-	23 100
Huff township	105	40	44	10	6	-	5	-	56 000
Jefferson township	18	18	-	-	-	-	-	-	41 800
Liberty township	104	44	33	27	-	-	-	-	63 300
Logan township	4	4	-	-	-	-	-	-	25 000
McHue township	812	196	491	63	26	9	27	-	71 200
Batesville city (part)	-	-	-	-	-	-	-	-	-
Magness township	76	33	32	8	3	-	-	-	52 400
Magness town	39	30	9	-	-	-	-	-	32 800
Marshell township	22	6	16	-	-	-	-	-	58 300
Moorefield township	558	72	212	112	82	59	17	4	97 600
Batesville city (part)	361	30	104	84	73	49	17	4	126 000
Moorefield town	34	17	13	2	2	-	-	-	50 000
Oil Trough township	139	85	42	6	6	-	-	-	45 400
Oil Trough town	57	49	8	-	-	-	-	-	39 100
Relief township	71	29	29	6	7	-	-	-	58 100
Rosie township	121	35	80	6	-	-	-	-	56 200
Ruddell township	2 094	652	923	395	73	41	-	10	66 800
Batesville city (part)	1 783	564	775	335	64	35	-	10	63 900
Salado township	180	116	64	-	-	-	-	-	46 300
Union township	63	28	25	7	-	3	-	-	52 100
Cushman town (part)	39	18	14	7	-	-	-	-	52 500
Washington township	111	31	47	33	-	-	-	-	72 500
White River township	158	63	81	11	3	-	-	-	63 300
Sulphur Rock town	81	42	31	5	3	-	-	-	49 100
Wycough township	50	5	31	12	2	-	-	-	83 100
Newark city (part)	10	-	8	2	-	-	-	-	75 000
Izard County	2 198	901	964	213	80	36	2	2	57 800
Athens township	13	-	7	6	-	-	-	-	69 300
Baker township	79	30	37	6	6	-	-	-	54 800
Horseshoe Bend city (part)	17	5	12	-	-	-	-	-	54 400
Oxford city (part)	-	-	-	-	-	-	-	-	-
Barren Fork township	82	44	30	6	2	-	-	-	47 700
Mount Pleasant town (part)	46	31	15	-	-	-	-	-	42 000
Big Spring township	14	9	1	2	-	2	-	-	34 200
Bryan township	25	11	5	4	5	-	-	-	73 000
Claiborne township	2	-	2	-	-	-	-	-	75 000
Calico Rock city (part)	-	-	-	-	-	-	-	-	-
Drytown township	42	19	19	-	-	4	-	-	52 000
Mount Pleasant town (part)	23	8	13	-	-	2	-	-	54 400
Franklin township	61	45	13	3	-	-	-	-	36 300
Franklin town (part)	42	31	8	3	-	-	-	-	33 800
Horseshoe Bend city (part)	-	-	-	-	-	-	-	-	-
Gid township	27	15	9	3	-	-	-	-	42 500
Guion township	31	25	4	2	-	-	-	-	25 600
Guion town	19	17	2	-	-	-	-	-	23 500
Guthrie township	4	-	4	-	-	-	-	-	75 000
Jefferson township	753	217	378	107	31	20	-	-	65 700
Franklin town (part)	-	-	-	-	-	-	-	-	-
Horseshoe Bend city (part)	727	200	369	107	31	20	-	-	66 000
Lacrosse township	16	8	6	2	-	-	-	-	65 000
Melbourne city (part)	-	-	-	-	-	-	-	-	-
Lafferty township	8	5	3	-	-	-	-	-	13 300
Lunenburg township	15	7	2	-	6	-	-	-	52 500
Mill Creek township	382	167	178	30	2	3	2	-	54 400
Melbourne city (part)	353	159	166	24	2	-	2	-	53 500
Mount Olive township	12	6	6	-	-	-	-	-	60 000
Newburg township	83	35	44	4	-	-	-	-	57 200
Oxford city (part)	2	2	-	-	-	-	-	-	32 500
New Hope township	112	67	41	2	-	-	-	2	45 200
Oxford city (part)	97	57	36	2	-	-	-	2	45 500
Pleasant Hill township	13	9	4	-	-	-	-	-	10 000-
Sage township	37	8	18	3	4	4	-	-	80 800
Melbourne city (part)	8	-	5	3	-	-	-	-	77 500
Strawberry township	22	12	10	-	-	-	-	-	48 800
Union township	303	146	116	21	17	3	-	-	52 300
Calico Rock city (part)	196	111	63	12	7	3	-	-	46 600
Pineville town	29	14	15	-	-	-	-	-	51 700
Violet Hill township	30	11	14	5	-	-	-	-	78 000
White River township	32	5	13	7	7	-	-	-	97 100
Jackson County	3 802	2 196	1 169	320	37	50	13	17	45 300
Barren township	139	98	35	6	-	-	-	-	40 800
Bateman township	12	12	-	-	-	-	-	-	30 700
Newport city (part)	-	-	-	-	-	-	-	-	-
Bird township	653	461	169	17	6	-	-	-	41 600
Tuckerman city (part)	528	378	136	8	6	-	-	-	39 400
Breckenridge township	109	76	26	5	2	-	-	-	36 000
Tupelo town	39	39	-	-	-	-	-	-	24 000
Weldon town	21	11	7	1	2	-	-	-	47 500
Bryan township	12	7	5	-	-	-	-	-	29 300
Cache township	48	36	6	6	-	-	-	-	32 900
Cow Lake township	81	77	4	-	-	-	-	-	28 200
Beedeville town	25	23	2	-	-	-	-	-	36 300
Glaize township	128	98	10	20	-	-	-	-	35 000
Glass township	249	175	54	18	2	-	-	-	38 800

Table 25. **Home Value: 2000**—Con.

[Data based on a sample (except Tables 65-68). For information on confidentiality protection, coverage, sampling error, and nonsampling error, see Appendix G. For location of definitions, see "How to Use This Census Report"]

State County County Subdivision Place	Specified owner-occupied housing units	Value of home							
		Less than $50,000	$50,000 to $99,999	$100,000 to $149,999	$150,000 to $199,999	$200,000 to $299,999	$300,000 to $499,999	$500,000 or more	Median (dollars)
Jackson County—Con.									
Glass township—Con.									
Swifton city	183	136	35	10	2	-	-	-	38 400
Grubbs township	169	144	23	-	2	-	-	-	32 500
Grubbs town	110	95	13	-	2	-	-	-	32 200
Jefferson township	247	155	68	12	7	-	-	5	42 800
Campbell Station town	76	54	22	-	-	-	-	-	43 300
Diaz city (part)	60	24	29	7	-	-	-	-	58 600
Jacksonport town	46	35	6	-	-	-	-	5	33 500
Tuckerman city (part)	6	4	2	-	-	-	-	-	32 500
Richwoods township	107	81	26	-	-	-	-	-	37 700
Amagon town	26	24	2	-	-	-	-	-	19 200
Union township	1 782	734	727	234	12	50	13	12	57 400
Diaz city (part)	238	123	98	14	-	3	-	-	49 400
Newport city (part)	1 419	527	596	212	12	47	13	12	61 600
Village township	66	42	16	2	6	-	-	-	45 700
Diaz city (part)	-	-	-	-	-	-	-	-	-
Newport city (part)	37	26	5	-	6	-	-	-	45 300
Jefferson County	15 731	6 419	6 864	1 576	488	257	66	61	57 600
Barraque township	311	49	197	46	11	8	-	-	71 200
Redfield city	233	42	143	34	6	8	-	-	68 000
Bogy township	16	9	-	-	-	7	-	-	19 400
Bolivar township	52	31	21	-	-	-	-	-	38 300
Dudley Lake township	90	52	38	-	-	-	-	-	36 800
Dunnington township	66	53	11	-	-	2	-	-	32 100
Wabbaseka city	57	46	9	-	-	2	-	-	33 900
Jefferson township	346	76	173	51	22	13	5	6	79 500
Melton township	144	79	44	21	-	-	-	-	46 100
Niven township	583	102	393	59	29	-	-	-	75 600
Old River township	-	-	-	-	-	-	-	-	-
Pastoria township	66	54	12	-	-	-	-	-	34 000
Plum Bayou township	359	209	117	20	11	2	-	-	33 700
Altheimer city	197	142	44	-	11	-	-	-	29 700
Sherrill town	48	40	6	-	-	2	-	-	25 300
Richland township	64	38	13	13	-	-	-	-	33 800
Roberts township	116	80	33	-	-	-	-	3	41 500
Humphrey city (part)	103	67	33	-	-	-	-	3	44 000
Spring township	550	136	283	96	11	24	-	-	74 700
Talladega township	216	51	123	17	17	-	8	-	70 000
Vaugine township	10 340	4 936	4 120	759	266	174	46	39	51 800
Pine Bluff city	10 270	4 907	4 094	759	266	174	31	39	51 800
Victoria township	52	18	27	-	-	7	-	-	56 700
Villemont township	14	14	-	-	-	-	-	-	20 000
Washington township	1 875	337	1 048	362	103	12	7	6	77 900
White Hall city	1 134	93	666	273	90	12	-	-	85 900
Whiteville township	471	95	211	132	18	8	-	7	77 500
Johnson County	4 072	1 550	1 933	372	115	75	6	21	59 300
Batson township	15	12	3	-	-	-	-	-	31 900
Dickerson-Hill township	7	1	4	-	2	-	-	-	77 500
Grant township	258	131	125	2	-	-	-	-	49 400
Coal Hill city	222	117	105	-	-	-	-	-	47 800
Hickey township	62	36	14	6	-	6	-	-	47 500
Horsehead township	49	13	30	-	6	-	-	-	72 200
Howell township	248	70	128	20	26	2	-	2	71 100
Knoxville city (part)	125	43	74	5	3	-	-	-	62 100
King township	181	63	101	17	-	-	-	-	63 200
Lee township	-	-	-	-	-	-	-	-	-
Low Gap township	12	8	4	-	-	-	-	-	45 000
McKennon township	142	69	36	6	12	6	6	7	52 900
Mulberry township	34	30	4	-	-	-	-	-	27 500
Perry township	109	38	52	6	6	7	-	-	61 800
Pittsburg township	236	119	103	14	-	-	-	-	49 700
Knoxville city (part)	1	-	1	-	-	-	-	-	75 000
Lamar city (part)	154	74	76	4	-	-	-	-	51 300
Prairie township	254	139	93	7	9	6	-	-	46 800
Clarksville city (part)	55	21	28	-	-	6	-	-	53 800
Red Lick township	248	78	97	58	7	8	-	-	83 500
Sherman township	56	35	19	-	-	2	-	-	41 300
Spadra township	1 911	579	1 015	227	40	38	-	12	63 400
Clarksville city (part)	1 441	428	786	165	37	19	-	6	63 500
Lamar city (part)	103	36	58	6	-	3	-	-	56 000
Stonewall township	92	37	41	7	7	-	-	-	54 700
Ward township	158	92	64	2	-	-	-	-	39 600
Hartman city	102	60	40	2	-	-	-	-	42 500
Lafayette County	1 581	1 072	393	69	30	9	-	8	33 600
Baker township	509	377	104	4	19	5	-	-	33 000
Stamps city (part)	461	354	93	4	5	5	-	-	32 500
French township	66	35	23	8	-	-	-	-	39 000
Hadley township	190	110	56	22	2	-	-	-	37 100
Buckner city	61	45	15	1	-	-	-	-	21 300
Stamps city (part)	-	-	-	-	-	-	-	-	-
La Grange township	54	34	13	3	4	-	-	-	33 800
Lewisville city (part)	19	8	11	-	-	-	-	-	57 500
Mars Hill township	12	5	7	-	-	-	-	-	71 400
Roane township	243	178	48	11	-	-	-	6	30 400
Bradley city	99	79	16	2	-	-	-	2	29 300
Russell township	19	8	11	-	-	-	-	-	61 400
Steel township	370	253	93	17	5	-	-	2	30 800
Lewisville city (part)	316	211	86	12	5	-	-	2	32 500
Walker Creek township	118	72	38	4	-	4	-	-	44 100
Lawrence County	3 622	2 094	1 301	171	48	8	-	-	45 300
Annieville township	32	14	15	3	-	-	-	-	51 800
Ashland township	32	22	7	-	3	-	-	-	43 300
Minturn town	23	13	7	-	3	-	-	-	42 500
Black River township	90	65	14	11	-	-	-	-	45 000

Table 25. **Home Value: 2000**—Con.

[Data based on a sample (except Tables 65-68). For information on confidentiality protection, coverage, sampling error, and nonsampling error, see Appendix G. For location of definitions, see "How to Use This Census Report"]

State County County Subdivision Place	Specified owner-occupied housing units	Value of home							
		Less than $50,000	$50,000 to $99,999	$100,000 to $149,999	$150,000 to $199,999	$200,000 to $299,999	$300,000 to $499,999	$500,000 or more	Median (dollars)
Lawrence County—Con.									
Black River township—Con.									
Powhatan town	9	7	-	2	-	-	-	-	45 000
Black Rock township	254	153	84	17	-	-	-	-	41 900
Black Rock city (part)	170	117	50	3	-	-	-	-	38 800
Boas township	747	533	190	22	2	-	-	-	41 700
Hoxie city	706	513	169	22	2	-	-	-	41 700
Cache township	25	25	-	-	-	-	-	-	23 300
Campbell township	1 228	583	532	80	25	8	-	-	51 300
College City town	22	20	2	-	-	-	-	-	33 000
Walnut Ridge city	1 138	532	493	80	25	8	-	-	51 600
Dent township	180	83	86	11	-	-	-	-	53 700
Imboden town	146	73	66	7	-	-	-	-	50 000
Dowell township	97	41	56	-	-	-	-	-	53 800
Duty township	157	103	54	-	-	-	-	-	38 700
Black Rock city (part)	-	-	-	-	-	-	-	-	-
Portia town	138	93	45	-	-	-	-	-	38 800
Eaton township	25	11	12	2	-	-	-	-	52 500
Flat Creek township	7	4	3	-	-	-	-	-	33 800
Jesup township	8	8	-	-	-	-	-	-	30 000
Lawrence township	57	17	27	4	9	-	-	-	59 600
Marion township	91	72	19	-	-	-	-	-	28 400
Alicia town	35	25	10	-	-	-	-	-	30 300
Morgan township	126	67	51	8	-	-	-	-	48 100
Lynn town	81	48	33	-	-	-	-	-	45 000
Promised Land township	103	74	29	-	-	-	-	-	36 400
Sedgwick town	20	16	4	-	-	-	-	-	32 500
Reeds Creek township	131	75	45	11	-	-	-	-	43 200
Strawberry town	60	35	21	4	-	-	-	-	44 400
Richwoods township	35	23	12	-	-	-	-	-	40 800
Spring River township	48	16	23	-	9	-	-	-	66 700
Ravenden town (part)	11	-	11	-	-	-	-	-	90 800
Strawberry township	53	23	28	2	-	-	-	-	52 300
Smithville town	24	4	20	-	-	-	-	-	57 300
Thacker township	96	82	14	-	-	-	-	-	33 500
Ravenden town (part)	96	82	14	-	-	-	-	-	33 500
Lee County	1 898	1 117	667	81	16	17	-	-	42 800
Big Creek township	5	5	-	-	-	-	-	-	32 500
Council township	6	6	-	-	-	-	-	-	37 500
Fleener township	78	40	38	-	-	-	-	-	49 400
Hampton township	198	140	52	5	1	-	-	-	27 500
Moro town	66	46	17	3	-	-	-	-	29 700
Hardy township	-	-	-	-	-	-	-	-	-
Independence township	1 039	591	364	57	15	12	-	-	45 300
Marianna city	809	453	291	50	15	-	-	-	45 800
Oak Forest township	56	41	15	-	-	-	-	-	35 400
Richland township	166	81	80	5	-	-	-	-	50 500
LaGrange town	23	19	4	-	-	-	-	-	24 200
Rondo town	50	23	27	-	-	-	-	-	51 700
St. Francis township	23	18	5	-	-	-	-	-	15 400
Spring Creek township	157	111	36	10	-	-	-	-	29 400
Aubrey town	64	50	10	4	-	-	-	-	30 000
Texas township	97	41	51	-	-	5	-	-	52 800
Union township	73	43	26	4	-	-	-	-	39 200
Haynes town	52	37	11	4	-	-	-	-	34 400
Lincoln County	1 629	754	648	158	59	9	-	1	52 200
Auburn township	6	-	-	4	2	-	-	-	143 800
Bartholomew township	122	76	30	4	8	4	-	-	32 300
Cane Creek township	709	277	335	68	28	-	-	1	55 900
Star City city	426	180	186	45	15	-	-	-	55 000
Choctaw township	113	53	50	8	-	2	-	-	52 300
Grady city	79	42	33	2	-	2	-	-	39 200
Gould township	249	148	80	6	12	3	-	-	42 700
Gould city	214	141	65	2	6	-	-	-	35 700
Kimbrough township	16	6	8	-	2	-	-	-	55 000
Lone Pine township	22	15	-	7	-	-	-	-	21 000
Mill Creek township	44	20	6	18	-	-	-	-	63 300
Owen township	93	18	48	27	-	-	-	-	56 800
Smith township	58	18	40	-	-	-	-	-	55 000
Spring township	112	63	33	9	7	-	-	-	45 600
Wells Bayou township	85	60	18	7	-	-	-	-	34 300
Little River County	2 391	1 054	1 074	247	11	5	-	-	55 300
Arden township	51	24	27	-	-	-	-	-	51 200
Arkinda township	12	9	-	3	-	-	-	-	21 300
Burke township	50	30	20	-	-	-	-	-	39 300
Caney township	54	8	38	8	-	-	-	-	67 500
Cleveland township	165	92	59	14	-	-	-	-	45 500
Wilton town	88	73	15	-	-	-	-	-	35 600
Franklin township	157	32	58	67	-	-	-	-	94 500
Jackson township	343	174	146	20	1	2	-	-	49 300
Foreman city	251	131	109	8	1	2	-	-	47 800
Jeff Davis township	38	15	23	-	-	-	-	-	55 000
Jefferson township	1 115	462	547	106	-	-	-	-	56 900
Ashdown city	1 001	418	491	92	-	-	-	-	55 900
Jewell township	21	13	8	-	-	-	-	-	36 900
Johnson township	152	79	52	17	4	-	-	-	47 900
Ogden town	50	32	16	2	-	-	-	-	45 000
Lick Creek township	4	-	4	-	-	-	-	-	55 000
Little River township	55	38	17	-	-	-	-	-	33 900
Winthrop city	25	22	3	-	-	-	-	-	33 800
Red River township	96	41	49	-	6	-	-	-	65 000
Richland township	12	5	-	4	-	3	-	-	106 300
Wallace township	66	32	26	8	-	-	-	-	51 700

Table 25. **Home Value: 2000**—Con.

[Data based on a sample (except Tables 65-68). For information on confidentiality protection, coverage, sampling error, and nonsampling error, see Appendix G. For location of definitions, see "How to Use This Census Report"]

State County County Subdivision Place	Specified owner-occupied housing units	Value of home							
		Less than $50,000	$50,000 to $99,999	$100,000 to $149,999	$150,000 to $199,999	$200,000 to $299,999	$300,000 to $499,999	$500,000 or more	Median (dollars)
Logan County	4 017	1 801	1 753	356	55	27	20	5	54 000
Barber township	14	6	-	8	-	-	-	-	128 100
Blue Mountain township	29	22	7	-	-	-	-	-	36 300
Blue Mountain town	20	19	1	-	-	-	-	-	18 800
Boone township	1 104	456	525	100	16	-	7	-	56 400
Booneville city	872	390	392	72	11	-	7	-	53 300
Cane Creek township	54	27	23	4	-	-	-	-	45 000
Cauthron township	26	17	9	-	-	-	-	-	36 000
Clark township	193	71	105	17	-	-	-	-	62 500
Paris city (part)	-	-	-	-	-	-	-	-	-
Subiaco town	96	25	59	12	-	-	-	-	72 600
Delaware township	114	41	49	18	6	-	-	-	57 600
Driggs township	30	18	4	4	-	-	4	-	42 500
Ellsworth township	127	60	42	25	-	-	-	-	52 900
Johnson township	23	13	8	2	-	-	-	-	38 900
Logan township	65	26	28	7	-	-	4	-	57 200
Scranton city (part)	-	-	-	-	-	-	-	-	-
Mountain township	16	16	-	-	-	-	-	-	31 700
Petit Jean township	28	28	-	-	-	-	-	-	37 500
Reveilee township	253	159	88	6	-	-	-	-	43 400
Magazine city	189	135	52	2	-	-	-	-	40 800
River township	101	45	46	7	3	-	-	-	57 900
Morrison Bluff town	14	3	11	-	-	-	-	-	80 000
Scranton city (part)	44	29	10	5	-	-	-	-	43 000
Roseville township	22	17	-	5	-	-	-	-	34 200
Shoal Creek township	126	49	53	10	4	-	5	5	62 400
Short Mountain township	1 215	537	548	91	18	21	-	-	54 400
Paris city (part)	936	408	440	58	12	18	-	-	54 800
Six Mile township	248	98	105	37	2	6	-	-	57 000
Caulksville town	59	26	21	10	2	-	-	-	67 000
Ratcliff city	40	21	15	4	-	-	-	-	47 500
Sugar Creek township	55	34	21	-	-	-	-	-	34 200
Tomlinson township	51	25	20	-	6	-	-	-	50 400
Washburn township	123	36	72	15	-	-	-	-	65 000
Lonoke County	10 435	1 830	4 783	2 415	1 003	313	72	19	85 500
Butler township	297	49	143	80	25	-	-	-	74 300
Carlisle township	574	236	234	56	31	17	-	-	56 400
Carlisle city	526	214	220	47	28	17	-	-	57 100
Caroline township	526	36	250	148	68	23	1	-	95 300
Austin city (part)	98	13	48	29	8	-	-	-	92 900
Cabot city (part)	-	-	-	-	-	-	-	-	-
Ward city (part)	99	2	65	27	4	-	1	-	84 400
Cleveland township	32	12	8	-	-	-	12	-	65 000
Crooked Creek township	147	112	29	4	-	2	-	-	31 300
Allport town	35	27	8	-	-	-	-	-	28 100
Humnoke city	57	49	8	-	-	-	-	-	32 100
Dortch township	17	9	-	-	-	-	8	-	14 700
Scott CDP (part)	-	-	-	-	-	-	-	-	-
Eagle township	216	18	98	62	26	12	-	-	95 600
Fletcher township	30	16	14	-	-	-	-	-	48 800
Furlow township	119	33	39	36	11	-	-	-	74 000
Goodrum township	410	21	169	100	84	36	-	-	105 700
Gray township	458	170	144	114	30	-	-	-	63 900
Gum Woods township	656	267	255	99	11	20	4	-	61 400
England city	603	267	237	84	11	-	4	-	60 300
Hamilton township	15	8	7	-	-	-	-	-	10 000-
Indian Bayou township	62	44	12	3	-	3	-	-	34 100
Coy town	25	15	7	-	-	3	-	-	33 200
Isbell township	22	22	-	-	-	-	-	-	19 600
Lafayette township	78	19	27	16	11	5	-	-	71 700
Keo town	63	17	21	9	11	5	-	-	67 200
Lonoke township	1 136	359	499	190	81	7	-	-	63 400
Lonoke city	954	304	431	140	72	7	-	-	63 000
Magness township	318	17	123	91	19	53	13	2	107 800
Cabot city (part)	122	-	-	38	17	53	12	2	211 500
Oak Grove township	683	46	141	256	132	68	28	12	128 500
Cabot city (part)	54	-	-	28	-	17	9	-	149 100
Pettus township	7	-	7	-	-	-	-	-	65 000
Prairie township	74	24	50	-	-	-	-	-	58 700
Pulaski township	104	44	22	31	7	-	-	-	63 800
Richwoods township	16	-	16	-	-	-	-	-	68 900
Scott township	-	-	-	-	-	-	-	-	-
Totten township	52	16	20	7	9	-	-	-	58 300
Walls township	8	8	-	-	-	-	-	-	37 500
Ward township	500	92	346	36	10	10	6	-	74 300
Ward city (part)	345	52	265	16	5	4	3	-	74 100
Williams township	82	22	53	-	7	-	-	-	80 600
York township	3 796	130	2 077	1 086	441	57	-	5	94 000
Austin city (part)	2	2	-	-	-	-	-	-	45 000
Cabot city (part)	3 500	102	1 957	1 012	367	57	-	5	93 900
Madison County	1 664	638	723	174	74	35	6	14	62 300
Alabam township	119	54	45	20	-	-	-	-	57 900
Bohannon township	36	22	10	-	4	-	-	-	47 500
Boston township	7	7	-	-	-	-	-	-	12 500
Bowen township	15	9	6	-	-	-	-	-	29 200
California township	52	20	19	7	-	-	-	6	67 500
Hilburn township	73	23	31	15	-	4	-	-	63 900
St. Paul town	37	20	13	4	-	-	-	-	47 500
Japton township	26	26	-	-	-	-	-	-	40 000
Kentucky township	16	16	-	-	-	-	-	-	26 300
Kings River township	64	25	39	-	-	-	-	-	56 400
Lamar township	114	44	40	17	13	-	-	-	57 200
Lincoln township	20	16	-	-	-	4	-	-	36 700
Marble township	34	28	4	2	-	-	-	-	39 500
Mill Creek township	66	8	41	13	-	4	-	-	59 300
Prairie township	102	55	31	-	15	-	1	-	48 300
Hindsville town	5	2	2	-	-	-	1	-	72 500

Table 25. **Home Value: 2000**—Con.

[Data based on a sample (except Tables 65-68). For information on confidentiality protection, coverage, sampling error, and nonsampling error, see Appendix G.
For location of definitions, see "How to Use This Census Report"]

State County County Subdivision Place	Specified owner-occupied housing units	Value of home							
		Less than $50,000	$50,000 to $99,999	$100,000 to $149,999	$150,000 to $199,999	$200,000 to $299,999	$300,000 to $499,999	$500,000 or more	Median (dollars)
Madison County—Con.									
Purdy township	53	9	26	7	6	-	-	5	62 300
Richland township	84	44	33	7	-	-	-	-	48 900
Valley township	55	17	33	5	-	-	-	-	61 000
Venus township	4	4	-	-	-	-	-	-	27 500
War Eagle township	665	174	344	81	36	22	5	3	74 800
Huntsville city	369	123	182	38	17	4	2	3	67 300
Wharton Creek township	13	11	1	-	-	1	-	-	45 000
White River township	46	26	20	-	-	-	-	-	47 300
Marion County	3 081	645	1 716	444	203	47	11	15	73 200
Bearden township	-	-	-	-	-	-	-	-	-
Big Creek township	-	-	-	-	-	-	-	-	-
Big Springs township	24	4	16	-	2	2	-	-	75 000
Blythe township	84	45	37	2	-	-	-	-	46 300
Pyatt town	36	29	7	-	-	-	-	-	37 900
Buffalo township	7	7	-	-	-	-	-	-	27 500
Cedar Creek township	10	4	4	2	-	-	-	-	82 500
Crockett township	9	9	-	-	-	-	-	-	17 500
Crooked Creek township	100	29	35	29	7	-	-	-	77 100
De Soto township	14	-	14	-	-	-	-	-	58 800
Dodd City township	36	24	12	-	-	-	-	-	45 700
Franklin township	85	8	54	23	-	-	-	-	77 900
Hampton township	20	12	8	-	-	-	-	-	38 000
Independence township	28	8	20	-	-	-	-	-	65 000
James Creek township	898	109	468	159	107	41	4	10	88 300
Bull Shoals city	698	88	390	105	73	28	4	10	81 700
Jefferson township	7	-	7	-	-	-	-	-	75 000
Keesee township	76	13	63	-	-	-	-	-	63 100
Keeter township	29	-	22	7	-	-	-	-	69 700
Liberty township	5	5	-	-	-	-	-	-	10 000-
North Fork township	167	22	61	46	31	-	7	-	100 400
North Joe Burleson township	12	4	-	8	-	-	-	-	131 300
Prairie township	61	15	46	-	-	-	-	-	61 200
South Joe Burleson township	24	6	18	-	-	-	-	-	63 300
Sugarloaf township	47	7	30	10	-	-	-	-	78 700
Summit township	261	76	141	44	-	-	-	-	62 600
Summit city	77	40	32	5	-	-	-	-	48 900
Yellville city (part)	93	12	70	11	-	-	-	-	71 900
Union township	284	71	158	32	14	4	-	5	72 600
Yellville city (part)	187	47	107	20	6	4	-	3	73 600
Water Creek township	117	19	86	8	4	-	-	-	69 500
White River township	676	148	416	74	38	-	-	-	66 700
Flippin city	276	80	188	6	2	-	-	-	58 300
Miller County	7 652	2 492	3 707	966	233	182	39	33	63 700
Beech township	413	136	216	52	-	9	-	-	65 300
Fouke town	100	66	30	4	-	-	-	-	41 600
Cleveland township	282	76	137	47	17	-	-	5	71 900
Cut Off township	8	-	8	-	-	-	-	-	65 000
Days Creek township	143	35	97	11	-	-	-	-	61 200
Garland township	6 532	2 102	3 151	834	211	173	39	22	64 000
Texarkana city (part)	5 822	1 902	2 827	679	200	162	39	13	63 300
Homan township	28	10	8	10	-	-	-	-	95 000
Texarkana city (part)	-	-	-	-	-	-	-	-	-
Red River township	84	54	27	3	-	-	-	-	32 500
Garland town	82	54	25	3	-	-	-	-	29 000
Sulphur township	162	79	63	9	5	-	-	6	50 800
Mississippi County	9 400	4 004	3 919	952	320	163	42	-	56 200
Big Lake township	831	369	355	87	20	-	-	-	53 600
Manila city	689	328	289	57	15	-	-	-	51 600
Bowen township	679	211	388	66	8	6	-	-	62 800
Gosnell city (part)	596	189	347	60	-	-	-	-	60 300
Burdette township	67	13	29	-	17	8	-	-	72 500
Burdette town	25	6	6	-	5	8	-	-	177 500
Canadian township	91	28	48	11	4	-	-	-	75 400
Carson township	70	30	27	13	-	-	-	-	51 900
Marie town	17	10	5	2	-	-	-	-	47 000
Chickasawba township	3 904	1 459	1 679	391	222	123	30	-	62 400
Blytheville city (part)	3 483	1 408	1 525	237	180	103	30	-	58 600
Gosnell city (part)	-	-	-	-	-	-	-	-	-
Clear Lake township	184	75	72	23	8	6	-	-	70 300
Blytheville city (part)	12	-	5	7	-	-	-	-	128 600
Dyess township	165	112	38	10	-	5	-	-	32 700
Dyess town	84	72	10	2	-	-	-	-	27 400
Fletcher township	199	103	82	14	-	-	-	-	47 900
Luxora town	171	99	64	8	-	-	-	-	41 000
Victoria town	2	2	-	-	-	-	-	-	45 000
Golden Lake township	209	86	103	18	2	-	-	-	57 700
Wilson town	191	86	90	15	-	-	-	-	54 800
Half Moon Lake township	103	58	21	19	5	-	-	-	42 800
Gosnell city (part)	-	-	-	-	-	-	-	-	-
Hector township	201	95	80	17	7	2	-	-	51 300
Dell town	89	35	50	-	4	-	-	-	54 800
Little River township	144	94	41	7	2	-	-	-	34 100
Etowah town	41	33	4	2	2	-	-	-	32 500
McGavock township	117	69	44	4	-	-	-	-	46 100
Joiner city	99	67	30	2	-	-	-	-	43 500
Monroe township	1 718	787	677	214	17	11	12	-	52 900
Keiser city	187	133	47	7	-	-	-	-	41 400
Osceola city	1 481	650	602	201	17	11	-	-	54 300
Neal township	556	325	178	45	6	2	-	-	42 000
Leachville city	443	267	130	38	6	2	-	-	42 300
Scott township	94	44	35	13	2	-	-	-	52 100
Bassett town	46	30	14	-	2	-	-	-	37 100
Swayne township	10	6	4	-	-	-	-	-	34 200
Whitton township	58	40	18	-	-	-	-	-	27 900
Birdsong town	7	5	2	-	-	-	-	-	19 400

Table 25. **Home Value: 2000**—Con.

[Data based on a sample (except Tables 65-68). For information on confidentiality protection, coverage, sampling error, and nonsampling error, see Appendix G. For location of definitions, see "How to Use This Census Report"]

State County County Subdivision Place	Specified owner-occupied housing units	Value of home							
		Less than $50,000	$50,000 to $99,999	$100,000 to $149,999	$150,000 to $199,999	$200,000 to $299,999	$300,000 to $499,999	$500,000 or more	Median (dollars)
Monroe County	1 876	1 164	588	81	16	27	-	-	42 300
Brinkley township	796	493	261	42	-	-	-	-	44 200
Brinkley city (part)	701	450	220	31	-	-	-	-	43 800
Brown township	-	-	-	-	-	-	-	-	-
Cache township	389	256	125	-	4	4	-	-	38 600
Clarendon city	373	240	125	-	4	4	-	-	39 200
Cleburne township	26	22	4	-	-	-	-	-	27 800
Cypress Ridge township	78	48	20	5	-	5	-	-	46 800
Dixon township	42	23	14	-	5	-	-	-	39 200
Brinkley city (part)	-	-	-	-	-	-	-	-	-
Duncan township	224	140	68	9	4	3	-	-	38 300
Holly Grove city	137	107	24	3	-	3	-	-	36 700
Greenfield township	29	22	7	-	-	-	-	-	24 400
Fargo town	13	11	2	-	-	-	-	-	19 600
Hindman township	18	15	3	-	-	-	-	-	42 500
Jackson township	49	30	15	4	-	-	-	-	36 900
Keevil township	43	20	12	11	-	-	-	-	72 500
Montgomery-Smalley township	40	32	8	-	-	-	-	-	37 800
Pine Ridge township	18	11	7	-	-	-	-	-	46 000
Raymond township	11	11	-	-	-	-	-	-	11 900
Richland township	33	7	15	5	-	6	-	-	74 500
Brinkley city (part)	-	-	-	-	-	-	-	-	-
Roc Roe township	80	34	29	5	3	9	-	-	55 000
Roe town	37	16	16	2	1	2	-	-	52 500
Montgomery County	1 342	603	545	105	59	25	5	-	54 000
Big Fork township	13	6	7	-	-	-	-	-	52 500
Caddo township	47	32	13	-	-	-	2	-	34 500
Black Springs town	25	15	8	-	-	-	2	-	37 500
Caney township	47	24	23	-	-	-	-	-	49 300
Center township	202	36	81	32	35	18	-	-	86 600
Gap township	52	45	7	-	-	-	-	-	42 400
Laverna township	25	22	3	-	-	-	-	-	10 000-
Mazarn township	23	-	23	-	-	-	-	-	63 600
Parks township	28	20	8	-	-	-	-	-	35 000
Pencil Bluff township	78	35	30	9	4	-	-	-	54 000
Polk township	106	56	47	2	1	-	-	-	46 700
Oden town	45	18	25	2	-	-	-	-	54 500
South Fork township	420	159	188	51	14	5	3	-	59 400
Mount Ida city	225	104	88	20	5	5	3	-	53 900
Sulphur township	84	36	39	7	-	2	-	-	54 600
Walnut township	36	29	7	-	-	-	-	-	22 500
Washita township	64	27	35	2	-	-	-	-	52 800
Womble township	117	76	34	2	5	-	-	-	36 000
Norman town	69	50	17	2	-	-	-	-	34 800
Nevada County	1 551	1 014	472	44	21	-	-	-	41 200
Alabama township	44	34	10	-	-	-	-	-	40 800
Albany township	84	56	23	-	5	-	-	-	31 700
Boughton township	38	6	32	-	-	-	-	-	83 900
Caney township	93	66	22	5	-	-	-	-	29 800
Cale town	19	12	6	1	-	-	-	-	33 800
Rosston town	29	19	10	-	-	-	-	-	28 800
Emmet township	103	67	33	3	-	-	-	-	36 500
Emmet city (part)	81	56	22	3	-	-	-	-	36 500
Georgia township	43	30	9	4	-	-	-	-	33 200
Jackson township	27	21	6	-	-	-	-	-	10 800
Leake township	12	12	-	-	-	-	-	-	22 500
Missouri township	812	521	256	26	9	-	-	-	43 000
Prescott city	672	427	220	16	9	-	-	-	43 500
Parker township	63	41	22	-	-	-	-	-	44 700
Bodcaw town	22	14	8	-	-	-	-	-	44 000
Redland township	65	32	28	5	-	-	-	-	50 500
Taylor township	118	95	16	-	7	-	-	-	30 000
Willisville town	32	26	6	-	-	-	-	-	28 500
Union township	49	33	15	1	-	-	-	-	36 300
Bluff City town	31	20	10	1	-	-	-	-	29 600
Reader town (part)	2	2	-	-	-	-	-	-	27 500
Newton County	1 005	501	398	68	21	10	5	2	50 100
Big Creek township	32	24	4	4	-	-	-	-	38 300
Boston township	17	7	8	-	-	2	-	-	57 500
Grove township	152	61	72	17	2	-	-	-	57 100
Western Grove town	101	50	46	5	-	-	-	-	50 400
Hasty township	27	16	6	-	5	-	-	-	43 800
Hickory Grove township	22	16	6	-	-	-	-	-	32 500
Hudson township	37	24	6	2	3	2	-	-	45 400
Jackson township	223	75	129	19	-	-	-	-	57 400
Jasper city	87	29	54	4	-	-	-	-	56 600
Jefferson township	25	21	4	-	-	-	-	-	34 400
Jones township	5	5	-	-	-	-	-	-	34 200
Kentucky township	6	-	4	2	-	-	-	-	97 500
Lincoln township	28	16	10	2	-	-	-	-	35 000
Low Gap township	21	19	-	-	-	2	-	-	42 300
Marble Falls township	105	54	35	13	-	-	3	-	49 100
Murray township	12	6	2	4	-	-	-	-	65 000
Osage township	17	7	9	1	-	-	-	-	77 500
Pleasant Hill township	45	27	16	-	-	-	2	-	46 300
Plumlee township	46	19	27	-	-	-	-	-	56 700
Polk township	20	17	1	-	-	2	-	-	22 500
Ponca township	14	10	-	-	4	-	-	-	32 500
Prairie township	17	13	4	-	-	-	-	-	45 000
Richland township	38	12	24	-	-	2	-	-	58 800
Van Buren township	6	2	2	-	2	-	-	-	85 000
White township	90	50	29	4	5	-	-	2	41 700
Ouachita County	6 081	3 031	2 464	317	149	114	6	-	50 200
Bethesda township	49	24	16	9	-	-	-	-	62 500
Bradley township	350	164	168	10	-	8	-	-	51 300

Table 25. **Home Value: 2000**—Con.

[Data based on a sample (except Tables 65-68). For information on confidentiality protection, coverage, sampling error, and nonsampling error, see Appendix G. For location of definitions, see "How to Use This Census Report"]

State County County Subdivision Place	Specified owner-occupied housing units	Value of home							
		Less than $50,000	$50,000 to $99,999	$100,000 to $149,999	$150,000 to $199,999	$200,000 to $299,999	$300,000 to $499,999	$500,000 or more	Median (dollars)
Ouachita County—Con.									
Bradley township—Con.									
East Camden town	149	104	45	-	-	-	-	-	43 400
Bragg township	91	58	22	7	-	4	-	-	37 700
Bridge Creek township	139	45	87	7	-	-	-	-	65 100
Carroll township	47	-	47	-	-	-	-	-	58 400
Cleveland township	76	52	24	-	-	-	-	-	32 500
Ecore Fabre township	2 176	1 126	745	125	103	71	6	-	48 400
Camden city (part)	1 895	1 039	658	91	82	25	-	-	45 600
Freeo township	109	73	36	-	-	-	-	-	39 900
Jefferson township	56	11	45	-	-	-	-	-	63 200
Lafayette township	1 537	667	715	103	34	18	-	-	57 000
Camden city (part)	1 072	529	471	46	18	8	-	-	50 600
Liberty township	26	22	4	-	-	-	-	-	17 000
Marion township	128	41	66	17	4	-	-	-	59 200
Red Hill township	197	149	40	2	6	-	-	-	36 400
Chidester city	82	65	15	2	-	-	-	-	32 000
Reader town (part)	12	10	2	-	-	-	-	-	19 300
River township	14	7	7	-	-	-	-	-	50 000
Smackover township	355	244	105	4	-	2	-	-	34 400
Stephens city	269	195	68	4	-	2	-	-	31 900
Union township	336	200	132	2	2	-	-	-	43 000
Bearden city	219	144	71	2	2	-	-	-	35 700
Valley township	222	82	109	31	-	-	-	-	63 600
Washington township	173	66	96	-	-	11	-	-	63 900
Louann town	42	28	14	-	-	-	-	-	37 500
Perry County	1 741	639	816	229	14	21	6	16	58 700
Aplin township	50	14	22	7	7	-	-	-	63 800
Casa township	79	39	40	-	-	-	-	-	50 300
Casa town	39	21	18	-	-	-	-	-	29 500
Cherry Hill township	36	12	13	11	-	-	-	-	65 000
Fourche Lafave township	326	109	153	46	4	4	2	8	60 600
Perryville city	281	92	137	38	2	4	2	6	59 500
Houston township	72	31	22	13	-	4	-	2	55 600
Houston town	36	23	13	-	-	-	-	-	46 200
Kenney township	28	14	7	7	-	-	-	-	55 000
Lake township	133	67	57	5	2	-	-	2	49 700
Perry town	78	47	27	2	2	-	-	-	41 100
Maumelle township	70	17	39	14	-	-	-	-	58 200
New Tennessee township	31	14	17	-	-	-	-	-	50 900
Perry township	129	51	49	21	1	7	-	-	56 800
Bigelow town	66	32	28	5	1	-	-	-	51 000
Fourche town	8	6	-	2	-	-	-	-	45 000
Petit Jean township	88	52	30	6	-	-	-	-	44 700
Adona town	56	36	20	-	-	-	-	-	43 300
Rankin township	312	146	146	14	-	6	-	-	55 000
Rose Creek township	33	16	17	-	-	-	-	-	50 500
Tyler township	31	7	24	-	-	-	-	-	70 300
Union township	141	17	72	44	-	-	4	4	92 000
Union Valley township	68	15	42	11	-	-	-	-	59 000
Wye township	114	18	66	30	-	-	-	-	88 300
Phillips County	4 335	2 360	1 457	316	110	58	19	15	46 900
Big Creek township	74	66	8	-	-	-	-	-	27 500
Cleburne township	162	53	79	18	6	6	-	-	64 800
Cleveland township	61	36	25	-	-	-	-	-	44 500
Cypress township	47	39	8	-	-	-	-	-	20 200
Hickory Ridge township	362	239	106	12	4	-	-	1	41 100
Marvell city	270	186	71	8	4	-	-	1	39 500
Hicksville township	64	37	27	-	-	-	-	-	47 200
Hornor township	1 817	960	693	99	27	19	12	7	48 300
Helena city (part)	33	8	-	6	-	12	7	-	210 400
West Helena city (part)	1 492	845	590	38	-	7	5	7	46 400
Lake township	2	2	-	-	-	-	-	-	17 500
Marion township	116	76	38	2	-	-	-	-	41 000
Mooney township	19	13	6	-	-	-	-	-	31 300
St. Francis township	975	488	258	121	63	31	7	7	50 000
Helena city (part)	928	459	254	121	49	31	7	7	50 600
West Helena city (part)	-	-	-	-	-	-	-	-	-
Spring Creek township	337	155	131	47	4	-	-	-	54 500
Lake View city (part)	2	2	-	-	-	-	-	-	10 000-
Lexa city	70	53	15	2	-	-	-	-	38 600
Tappan township	299	196	78	17	6	2	-	-	33 800
Elaine city	135	85	40	6	4	-	-	-	35 300
Lake View city (part)	74	52	16	4	2	-	-	-	34 200
Pike County	1 844	931	654	174	49	30	-	6	49 600
Antoine township	94	57	37	-	-	-	-	-	45 200
Brewer township	18	18	-	-	-	-	-	-	10 000-
Clark township	493	181	205	74	9	22	-	2	64 500
Glenwood city	307	110	142	47	4	2	-	2	62 700
Eagle township	15	7	-	-	8	-	-	-	151 600
Missouri township	163	89	50	18	2	-	-	4	42 500
Delight city	79	50	25	2	2	-	-	-	31 800
Mountain township	21	4	17	-	-	-	-	-	58 100
Muddy Fork township	37	17	15	5	-	-	-	-	51 900
Pike City township	36	17	9	5	5	-	-	-	52 000
Saline township	56	37	13	-	6	-	-	-	29 700
Self Creek township	141	68	62	7	4	-	-	-	50 800
Daisy town	25	9	13	3	-	-	-	-	53 900
Thompson township	565	293	208	51	10	3	-	-	49 100
Murfreesboro city	429	226	163	27	10	3	-	-	48 600
White township	105	74	26	-	5	-	-	-	35 200
Wolf Creek township	100	69	12	14	-	5	-	-	33 300
Antoine town	45	39	-	1	-	5	-	-	31 600

Table 25. **Home Value: 2000**—Con.

[Data based on a sample (except Tables 65-68). For information on confidentiality protection, coverage, sampling error, and nonsampling error, see Appendix G. For location of definitions, see "How to Use This Census Report"]

State County County Subdivision Place	Specified owner-occupied housing units	Value of home							
		Less than $50,000	$50,000 to $99,999	$100,000 to $149,999	$150,000 to $199,999	$200,000 to $299,999	$300,000 to $499,999	$500,000 or more	Median (dollars)
Poinsett County	5 198	2 643	2 055	395	66	24	6	9	49 500
Bolivar township	818	467	277	61	9	4	-	-	46 300
Harrisburg city	438	292	115	24	3	4	-	-	43 000
Dobson township	30	10	20	-	-	-	-	-	57 100
Greenfield township	192	48	84	51	2	7	-	-	69 700
Greenwood township	536	306	192	25	9	2	2	-	44 200
Lepanto city	425	239	164	11	7	2	2	-	44 500
Little River township	792	377	366	23	15	7	4	-	52 300
Marked Tree city	523	212	268	17	15	7	4	-	56 600
Lunsford township	30	18	12	-	-	-	-	-	45 000
Owen township	176	107	52	15	2	-	-	-	42 100
Fisher town	64	45	19	-	-	-	-	-	40 700
Waldenburg town	20	17	3	-	-	-	-	-	31 300
Scott township	208	85	92	31	-	-	-	-	53 100
Tyronza township	241	111	111	15	2	2	-	-	52 700
Tyronza town	184	95	78	7	2	2	-	-	49 200
West Prairie township	264	97	135	20	8	2	-	2	56 300
Weiner city	223	81	119	15	6	2	-	-	55 900
Willis township	1 911	1 017	714	154	19	-	-	7	48 600
Trumann city	1 567	857	554	137	19	-	-	-	48 000
Polk County	3 372	1 411	1 498	357	57	32	17	-	57 100
Acorn township	198	72	116	10	-	-	-	-	56 300
Mena city (part)	4	-	4	-	-	-	-	-	85 000
Big Fork township	12	12	-	-	-	-	-	-	34 300
Cedar township	-	-	-	-	-	-	-	-	-
Center township	1 785	644	834	241	34	29	3	-	62 000
Mena city (part)	1 497	575	702	180	28	12	-	-	59 100
Cove township	216	137	54	15	5	3	2	-	44 000
Hatfield town	86	62	15	7	2	-	-	-	41 000
Eagle township	79	35	33	9	2	-	-	-	55 600
Faulkner township	-	-	-	-	-	-	-	-	-
Freedom township	50	21	29	-	-	-	-	-	63 300
Fulton township	94	39	39	16	-	-	-	-	54 400
Gap Springs township	20	14	6	-	-	-	-	-	42 000
Mill Creek township	-	-	-	-	-	-	-	-	-
Mountain township	46	5	21	10	5	-	5	-	95 000
Ouachita township	111	33	57	10	4	-	7	-	63 300
Ozark township	241	154	86	-	1	-	-	-	37 900
Grannis city	70	50	20	-	-	-	-	-	42 100
Wickes town	83	67	15	-	1	-	-	-	25 600
Potter township	267	55	169	37	6	-	-	-	69 800
Mena city (part)	26	-	15	11	-	-	-	-	68 000
Rich Mountain township	19	19	-	-	-	-	-	-	29 500
White township	234	171	54	9	-	-	-	-	35 300
Cove town	46	35	6	5	-	-	-	-	36 300
Vandervoort town	28	26	2	-	-	-	-	-	25 000
Pope County	10 505	2 441	5 612	1 515	440	376	105	16	71 100
Bayliss township	114	36	64	7	7	-	-	-	66 400
Burnett township	46	12	28	6	-	-	-	-	64 500
Center township	66	23	43	-	-	-	-	-	55 600
Clark township	582	154	279	108	11	22	8	-	69 100
London city	222	83	101	24	-	14	-	-	55 200
Convenience township	105	88	12	5	-	-	-	-	36 900
Dover township	1 148	224	587	230	36	64	-	7	80 100
Dover city	273	105	147	16	3	-	-	2	55 900
Freeman township	-	-	-	-	-	-	-	-	-
Galla township	638	126	347	105	32	13	15	-	72 300
Pottsville town	256	55	152	39	7	2	1	-	67 100
Russellville city (part)	35	-	35	-	-	-	-	-	69 400
Griffin township	87	69	18	-	-	-	-	-	34 900
Gum Log township	292	18	73	122	60	17	2	-	122 900
Illinois township	5 306	998	3 096	674	229	234	66	9	72 600
Russellville city (part)	4 858	864	2 797	667	221	234	66	9	74 100
Jackson township	199	76	88	32	3	-	-	-	56 400
Hector town	95	40	48	7	-	-	-	-	53 000
Liberty township	79	36	38	5	-	-	-	-	55 800
Martin township	190	98	85	7	-	-	-	-	49 300
Moreland township	96	71	25	-	-	-	-	-	41 800
Phoenix township	24	-	18	6	-	-	-	-	80 000
Smyrna township	4	2	2	-	-	-	-	-	40 000
Valley township	649	98	349	118	44	26	14	-	86 200
Wilson township	880	312	460	90	18	-	-	-	57 500
Atkins city	686	281	333	65	7	-	-	-	54 400
Prairie County	1 728	761	765	144	25	33	-	-	55 600
Belcher township	34	-	29	5	-	-	-	-	73 300
Bullard township	10	6	4	-	-	-	-	-	14 200
Calhoun township	57	20	31	-	6	-	-	-	67 100
Center township	53	41	-	12	-	-	-	-	32 100
Hazen city (part)	-	-	-	-	-	-	-	-	-
Des Arc township	68	18	40	10	-	-	-	-	62 100
Hazen township	465	193	226	34	5	7	-	-	56 200
Hazen city (part)	388	177	172	34	5	-	-	-	52 900
Hickory Plain township	70	8	62	-	-	-	-	-	73 300
Lower Surrounded Hill township	98	76	19	3	-	-	-	-	32 700
Fredonia (Biscoe) town	55	37	15	3	-	-	-	-	28 500
Roc Roe township	110	28	65	7	2	8	-	-	65 900
Ulm town	60	24	29	7	-	-	-	-	61 300
Tyler township	46	15	18	-	-	13	-	-	70 900
Union township	14	7	7	-	-	-	-	-	62 500
Upper Surrounded Hill township	11	-	6	5	-	-	-	-	69 200
Watensaw township	245	155	80	10	-	-	-	-	38 900
De Valls Bluff town	134	99	33	2	-	-	-	-	34 400
Hazen city (part)	-	-	-	-	-	-	-	-	-
White River township	447	194	178	58	12	5	-	-	55 200
Des Arc city	343	175	113	38	12	5	-	-	49 200

Table 25. **Home Value: 2000**—Con.

[Data based on a sample (except Tables 65-68). For information on confidentiality protection, coverage, sampling error, and nonsampling error, see Appendix G. For location of definitions, see "How to Use This Census Report"]

State County County Subdivision Place	Specified owner-occupied housing units	Value of home							
		Less than $50,000	$50,000 to $99,999	$100,000 to $149,999	$150,000 to $199,999	$200,000 to $299,999	$300,000 to $499,999	$500,000 or more	Median (dollars)
Pulaski County	78 607	14 276	34 277	15 852	6 492	4 699	2 225	786	85 300
Big Rock township	45 644	9 036	17 478	9 179	3 833	3 572	1 855	691	87 700
Alexander town (part)	36	23	11	-	-	2	-	-	33 600
Cammack Village city	290	7	177	37	15	6	32	16	94 200
College Station CDP	130	76	54	-	-	-	-	-	38 800
Hensley CDP	29	14	15	-	-	-	-	-	60 300
Little Rock city	40 437	7 836	15 118	8 360	3 528	3 338	1 624	633	89 300
Parkers-Iron Springs CDP	768	206	446	111	5	-	-	-	72 400
Sweet Home CDP	228	103	125	-	-	-	-	-	53 200
Woodson CDP	69	21	40	8	-	-	-	-	54 100
Wrightsville city	186	97	85	4	-	-	-	-	47 800
Hill township	32 963	5 240	16 799	6 673	2 659	1 127	370	95	83 100
Gibson CDP	1 221	104	915	158	32	12	-	-	76 100
Gravel Ridge CDP	801	109	670	15	-	7	-	-	70 800
Jacksonville city	4 584	733	2 829	719	208	51	44	-	73 100
McAlmont CDP	317	199	118	-	-	-	-	-	44 700
Maumelle city	3 093	15	800	1 066	663	434	100	15	133 200
North Little Rock city	13 709	3 181	6 331	2 572	1 042	368	177	38	76 500
Scott CDP (part)	15	9	6	-	-	-	-	-	48 300
Sherwood city	5 530	240	3 177	1 507	400	151	40	15	91 700
Randolph County	3 373	1 665	1 330	236	99	36	7	-	50 600
Baker township	6	-	-	-	6	-	-	-	162 500
Bristow township	65	59	-	6	-	-	-	-	41 200
Butler township	7	7	-	-	-	-	-	-	45 000
Columbia township	130	72	58	-	-	-	-	-	47 400
Current River township	145	119	26	-	-	-	-	-	30 800
Biggers town	109	94	15	-	-	-	-	-	27 300
Dalton township	14	-	-	9	-	5	-	-	144 400
Demun township	1 800	777	799	132	61	31	-	-	56 500
Pocahontas city	1 537	699	653	107	61	17	-	-	54 000
East Roanoke township	56	16	32	8	-	-	-	-	58 600
Eleven Point township	41	29	12	-	-	-	-	-	43 900
Foster township	90	31	40	-	19	-	-	-	81 100
Ingram township	56	24	32	-	-	-	-	-	53 100
Jackson township	4	-	4	-	-	-	-	-	55 000
Janes Creek township	66	45	16	2	3	-	-	-	43 300
Ravenden Springs town	24	19	5	-	-	-	-	-	30 000
Little Black township	45	27	16	2	-	-	-	-	33 500
O'Kean township	84	71	13	-	-	-	-	-	23 800
O'Kean town	58	49	9	-	-	-	-	-	25 800
Reyno township	135	118	16	1	-	-	-	-	31 400
Reyno town	123	109	13	1	-	-	-	-	31 200
Richardson township	127	91	34	-	2	-	-	-	37 700
Maynard town (part)	87	66	21	-	-	-	-	-	36 600
Running Lake township	20	13	7	-	-	-	-	-	32 500
Shiloh township	191	31	93	67	-	-	-	-	85 000
Siloam township	39	15	21	3	-	-	-	-	54 500
Maynard town (part)	9	2	7	-	-	-	-	-	73 600
Spring River township	28	11	17	-	-	-	-	-	63 300
Union township	8	5	3	-	-	-	-	-	29 000
Warm Springs township	12	12	-	-	-	-	-	-	12 500
Water Valley township	25	4	10	4	-	-	7	-	82 500
West Roanoke township	172	85	79	-	8	-	-	-	50 200
Wiley township	7	3	2	2	-	-	-	-	92 500
St. Francis County	4 475	1 896	1 910	359	195	78	22	15	56 000
Black Fish township	11	11	-	-	-	-	-	-	29 600
Franks township	193	63	96	8	26	-	-	-	58 200
Forrest City city (part)	-	-	-	-	-	-	-	-	-
Garland township	297	148	112	29	6	2	-	-	50 100
Hughes city	255	131	93	23	6	2	-	-	48 700
Goodwin township	103	65	19	16	-	-	3	-	41 600
Griggs township	122	108	11	3	-	-	-	-	26 400
Madison city (part)	-	-	-	-	-	-	-	-	-
Widener town	58	52	3	3	-	-	-	-	27 500
Heth township	81	27	38	10	6	-	-	-	54 200
Johnson township	335	83	181	47	8	16	-	-	72 600
L'Anguille township	105	71	28	6	-	-	-	-	33 700
Madison township	2 562	1 063	1 136	175	124	42	10	12	57 000
Forrest City city (part)	2 103	845	970	138	89	39	10	12	57 900
Madison city (part)	172	119	51	2	-	-	-	-	39 200
Prairie township	261	104	135	8	12	-	-	2	57 800
Palestine city	134	56	67	4	5	-	-	2	54 600
Telico township	306	96	129	44	9	18	9	1	67 900
Caldwell town	64	12	26	18	5	3	-	-	92 500
Colt city	60	21	35	-	4	-	-	-	55 600
Forrest City city (part)	-	-	-	-	-	-	-	-	-
Wheatley township	99	57	25	13	4	-	-	-	45 800
Wheatley city	90	48	25	13	4	-	-	-	48 000
Saline County	17 310	1 710	8 075	4 160	1 709	1 145	445	66	93 700
Banner township	1 076	51	551	323	77	66	8	-	96 000
East End CDP (part)	998	42	498	307	77	66	8	-	97 500
Bauxite township	5 621	783	2 880	1 300	411	159	59	29	86 600
Bauxite town (part)	84	47	31	4	-	2	-	-	46 900
Benton city	5 360	702	2 775	1 242	396	157	59	29	86 900
Beaver township	453	96	148	122	45	42	-	-	88 200
Bryant township	1 833	75	843	632	148	123	12	-	99 900
Alexander town (part)	-	-	-	-	-	-	-	-	-
Bauxite town (part)	-	-	-	-	-	-	-	-	-
Bryant city (part)	1 706	45	799	599	148	103	12	-	100 600
Dyer township	168	26	18	23	13	24	62	2	222 200
Fairplay township	326	36	183	80	11	16	-	-	88 700
Haskell township	479	96	277	55	25	9	17	-	74 500
Haskell city	288	55	187	29	13	4	-	-	70 900
Holland township	62	8	40	7	7	-	-	-	84 600
Hurricane township	320	46	215	33	26	-	-	-	81 500
East End CDP (part)	37	7	30	-	-	-	-	-	70 600

Table 25. **Home Value: 2000**—Con.

[Data based on a sample (except Tables 65-68). For information on confidentiality protection, coverage, sampling error, and nonsampling error, see Appendix G. For location of definitions, see "How to Use This Census Report"]

State County County Subdivision Place	Specified owner-occupied housing units	Value of home							
		Less than $50,000	$50,000 to $99,999	$100,000 to $149,999	$150,000 to $199,999	$200,000 to $299,999	$300,000 to $499,999	$500,000 or more	Median (dollars)
Saline County—Con.									
Jefferson township	32	21	9	2	-	-	-	-	44 400
Kentucky township	105	22	45	22	12	4	-	-	82 800
Liberty township	77	10	9	17	23	18	-	-	152 700
Marble township	1 514	14	63	345	392	453	219	28	191 200
Hot Springs Village CDP (part)	681	-	44	205	159	228	45	-	167 700
Newcomb township	141	8	63	33	16	12	2	7	99 400
Otter township	1 474	199	945	236	79	15	-	-	80 600
Alexander town (part)	-	-	-	-	-	-	-	-	-
East End CDP (part)	13	-	-	13	-	-	-	-	112 500
Shannon Hills city	472	72	371	23	6	-	-	-	73 000
Owen township	1 501	59	642	393	279	103	25	-	104 900
Alexander town (part)	8	5	1	2	-	-	-	-	34 000
Bryant city (part)	801	-	356	171	162	87	25	-	107 700
Salem township	1 696	105	917	436	110	89	39	-	91 400
Salem CDP	783	30	553	159	41	-	-	-	82 200
Shaw township	147	-	69	54	17	7	-	-	102 700
Smith township	124	18	70	31	5	-	-	-	83 600
Traskwood township	88	27	47	4	5	5	-	-	62 700
Traskwood town	70	21	35	4	5	5	-	-	62 500
Union township	73	10	41	12	8	-	2	-	82 500
Scott County	1 546	814	611	83	24	6	-	8	48 000
Black Fork township	-	-	-	-	-	-	-	-	-
Blansett township	-	-	-	-	-	-	-	-	-
Brawley township	17	7	10	-	-	-	-	-	51 500
Cauthron township	5	5	-	-	-	-	-	-	17 500
Cedar township	15	15	-	-	-	-	-	-	22 500
Coal township	50	50	-	-	-	-	-	-	30 800
Denton township	25	18	-	7	-	-	-	-	40 800
Hickman township	875	403	400	47	11	6	-	8	52 900
Waldron city	681	315	312	40	6	-	-	8	52 200
Hon township	59	53	6	-	-	-	-	-	38 300
Hunt township	38	18	12	-	8	-	-	-	71 700
James township	-	-	-	-	-	-	-	-	-
Jones township	8	4	2	2	-	-	-	-	60 000
Keener township	24	11	13	-	-	-	-	-	61 400
La Fave township	5	-	5	-	-	-	-	-	58 300
Lafayette township	5	5	-	-	-	-	-	-	10 000-
Lamb township	58	36	22	-	-	-	-	-	45 000
Lewis township	157	85	58	14	-	-	-	-	45 900
Mansfield city (part)	63	41	11	11	-	-	-	-	42 100
Little Texas township	-	-	-	-	-	-	-	-	-
Mill Creek township	32	12	20	-	-	-	-	-	58 000
Mountain township	76	38	25	13	-	-	-	-	50 000
Mount Pleasant township	54	31	18	-	5	-	-	-	36 700
Oliver township	7	-	7	-	-	-	-	-	55 000
Parks township	12	12	-	-	-	-	-	-	41 400
Tate township	13	5	8	-	-	-	-	-	91 900
Tomlinson township	11	6	5	-	-	-	-	-	39 600
Searcy County	1 134	642	371	80	23	14	4	-	45 600
Bear Creek No. 4 township	126	71	34	21	-	-	-	-	46 700
Marshall city (part)	-	-	-	-	-	-	-	-	-
Bear Creek No. 5 township	170	84	66	12	1	5	2	-	50 500
Marshall city (part)	166	84	64	10	1	5	2	-	49 600
Bear Creek No. 6 township	216	110	76	16	10	4	-	-	49 500
Marshall city (part)	136	79	53	-	4	-	-	-	45 200
Calf Creek township	29	25	2	2	-	-	-	-	38 300
Long Creek township	40	26	14	-	-	-	-	-	36 400
Big Flat town (part)	-	-	-	-	-	-	-	-	-
Mount Pleasant township	52	36	14	-	-	-	2	-	38 100
Oxley township	58	52	6	-	-	-	-	-	26 400
Prairie township	54	29	23	2	-	-	-	-	48 300
Pindall town	15	10	5	-	-	-	-	-	46 900
Red River township	15	12	3	-	-	-	-	-	31 900
Rock Creek township	52	26	14	6	6	-	-	-	50 000
St. Joe township	53	32	21	-	-	-	-	-	43 100
St. Joe town (part)	14	4	10	-	-	-	-	-	61 700
Shady Grove township	2	-	2	-	-	-	-	-	55 000
Spring township	62	22	22	16	2	-	-	-	75 000
Marshall city (part)	-	-	-	-	-	-	-	-	-
Tomahawk township	60	27	25	2	4	2	-	-	65 000
Gilbert town	10	5	3	-	2	-	-	-	50 000
St. Joe town (part)	8	4	4	-	-	-	-	-	60 000
Wileys Cove township	145	90	49	3	-	3	-	-	40 800
Leslie city	110	71	33	3	-	3	-	-	39 600
Sebastian County	24 514	6 471	11 288	3 721	1 622	873	372	167	73 300
Bass Little township	461	38	203	124	62	34	-	-	97 400
Greenwood city (part)	84	-	84	-	-	-	-	-	80 800
Beverly township	74	15	43	-	16	-	-	-	64 000
Big Creek township	756	208	368	121	57	2	-	-	69 900
Lavaca city	456	156	220	66	12	2	-	-	59 400
Bloomer township	144	39	32	59	14	-	-	-	101 000
Center township	2 101	333	1 242	370	117	14	9	16	76 500
Greenwood city (part)	1 718	252	1 115	253	73	-	9	16	74 400
Cole township	345	105	183	38	19	-	-	-	60 900
Hackett city	156	63	79	8	6	-	-	-	53 800
Dayton township	58	21	30	7	-	-	-	-	74 000
Diamond township	242	147	83	9	3	-	-	-	43 200
Huntington city	144	105	39	-	-	-	-	-	37 800
Mansfield city (part)	-	-	-	-	-	-	-	-	-
Fort Chaffee UT	-	-	-	-	-	-	-	-	-
Barling city (part)	-	-	-	-	-	-	-	-	-
Fort Smith city (part)	-	-	-	-	-	-	-	-	-
Hartford township	264	138	112	14	-	-	-	-	47 300
Hartford city	204	112	82	10	-	-	-	-	41 700
Island township	69	28	17	16	8	-	-	-	77 200

Table 25. **Home Value: 2000**—Con.

[Data based on a sample (except Tables 65-68). For information on confidentiality protection, coverage, sampling error, and nonsampling error, see Appendix G. For location of definitions, see "How to Use This Census Report"]

State County County Subdivision Place	Specified owner-occupied housing units	Value of home							
		Less than $50,000	$50,000 to $99,999	$100,000 to $149,999	$150,000 to $199,999	$200,000 to $299,999	$300,000 to $499,999	$500,000 or more	Median (dollars)
Sebastian County—Con.									
Jim Fork township	186	111	58	13	4	-	-	-	44 900
Midland town	70	42	28	-	-	-	-	-	43 000
Lon Norris township	1 887	76	494	725	302	203	63	24	118 700
Fort Smith city (part)	1 774	58	465	697	271	203	63	17	118 900
Marion township	840	128	286	190	116	51	57	12	101 300
Bonanza town	130	71	43	12	2	-	-	2	47 000
Fort Smith city (part)	71	-	7	7	41	-	7	9	180 500
Mississippi township	167	82	68	13	4	-	-	-	51 300
Mont Sandels township	977	181	731	54	5	6	-	-	65 800
Barling city (part)	865	160	688	17	-	-	-	-	64 300
Central City town	112	21	43	37	5	6	-	-	94 700
Prairie township	157	34	97	26	-	-	-	-	68 400
Rogers township	183	33	130	20	-	-	-	-	72 100
Sugarloaf township	267	117	131	17	2	-	-	-	54 900
Mansfield city (part)	177	77	85	13	2	-	-	-	53 400
Upper township	15 220	4 610	6 915	1 881	893	563	243	115	68 500
Fort Smith city (part)	15 220	4 610	6 915	1 881	893	563	243	115	68 500
Washburn township	50	27	23	-	-	-	-	-	48 900
White Oak township	66	-	42	24	-	-	-	-	80 000
Sevier County	2 410	1 159	988	219	20	17	7	-	51 700
Bear Creek township	1 151	474	527	125	18	7	-	-	56 900
De Queen city (part)	924	417	405	95	7	-	-	-	53 300
Ben Lomond township	60	42	11	5	-	2	-	-	38 300
Ben Lomond town	33	23	8	-	-	2	-	-	38 800
Buckhorn township	9	9	-	-	-	-	-	-	37 500
Clear Creek township	469	227	201	32	2	3	4	-	51 400
Horatio city	190	111	66	10	-	3	-	-	45 400
Jefferson township	28	15	13	-	-	-	-	-	48 300
Mill Creek township	14	14	-	-	-	-	-	-	22 500
Mineral township	129	92	26	11	-	-	-	-	34 100
Gillham town	36	31	5	-	-	-	-	-	29 300
Monroe township	165	62	74	29	-	-	-	-	68 500
De Queen city (part)	56	18	31	7	-	-	-	-	73 800
Paraclifta township	71	36	29	6	-	-	-	-	49 400
Red Colony township	226	136	76	8	-	3	3	-	44 300
Lockesburg town	136	79	48	6	-	3	-	-	45 000
Saline township	39	27	10	-	-	2	-	-	32 200
Washington township	49	25	21	3	-	-	-	-	39 200
Sharp County	3 646	1 701	1 480	333	81	41	10	-	51 900
Big Creek township	25	17	8	-	-	-	-	-	41 000
Cave township	463	246	198	16	1	2	-	-	48 800
Cave City city (part)	371	203	152	14	-	2	-	-	48 300
Cherokee township	1 416	568	631	140	47	30	-	-	54 900
Cherokee Village city (part)	1 368	522	629	140	47	30	-	-	55 700
Highland city (part)	29	27	2	-	-	-	-	-	29 100
Davidson township	22	10	12	-	-	-	-	-	52 000
East Sullivan township	36	9	18	9	-	-	-	-	69 000
Hardy township	275	123	84	55	9	4	-	-	55 000
Hardy city	169	78	50	29	8	4	-	-	54 300
Highland city (part)	-	-	-	-	-	-	-	-	-
Highland township	220	90	95	27	6	2	-	-	61 400
Cherokee Village city (part)	-	-	-	-	-	-	-	-	-
Highland city (part)	198	74	91	27	4	2	-	-	63 100
Jackson township	64	33	26	5	-	-	-	-	48 600
Williford town	29	23	6	-	-	-	-	-	36 300
Lave Creek township	21	8	7	6	-	-	-	-	58 300
Lower North township	62	34	22	-	-	-	6	-	48 600
Morgan township	20	7	10	3	-	-	-	-	57 500
North Big Rock township	36	24	9	-	-	3	-	-	38 100
North Lebanon township	6	2	4	-	-	-	-	-	55 000
North Union township	15	9	6	-	-	-	-	-	42 500
Ozark township	219	160	50	7	2	-	-	-	42 200
Piney Fork township	200	129	54	10	7	-	-	-	41 900
Evening Shade town	146	101	30	8	7	-	-	-	39 200
Richwoods township	346	137	159	41	9	-	-	-	54 600
Ash Flat city (part)	240	117	108	11	4	-	-	-	50 500
Horseshoe Bend city (part)	-	-	-	-	-	-	-	-	-
Scott township	30	12	13	5	-	-	-	-	53 000
South Big Rock township	16	5	4	3	-	-	4	-	87 500
South Lebanon township	9	9	-	-	-	-	-	-	14 200
South Union township	43	20	23	-	-	-	-	-	51 100
Strawberry township	19	8	11	-	-	-	-	-	63 800
Upper North township	13	7	6	-	-	-	-	-	24 500
Washington township	17	6	9	2	-	-	-	-	61 300
West Sullivan township	53	28	21	4	-	-	-	-	47 000
Sidney town	44	26	14	4	-	-	-	-	42 000
Stone County	1 616	543	799	169	72	30	-	3	64 200
Arbana township	50	17	33	-	-	-	-	-	71 300
Mountain View city (part)	-	-	-	-	-	-	-	-	-
Blue Mountain township	645	134	366	68	49	28	-	-	70 300
Mountain View city (part)	515	101	295	63	49	7	-	-	70 800
Bryan township	9	-	9	-	-	-	-	-	75 000
Farris township	66	55	11	-	-	-	-	-	37 500
Flag township	5	2	3	-	-	-	-	-	51 700
Franklin township	55	45	-	10	-	-	-	-	29 300
Harris township	236	36	120	61	19	-	-	-	83 700
Mountain View city (part)	-	-	-	-	-	-	-	-	-
Jones township	11	11	-	-	-	-	-	-	22 500
Liberty township	52	20	27	2	-	-	-	3	54 300
Locust Grove township	18	7	7	4	-	-	-	-	75 000
Marcella township	35	17	18	-	-	-	-	-	60 600
Northwest township	50	14	34	2	-	-	-	-	57 900
Fifty-Six city	28	10	18	-	-	-	-	-	55 700
Optimus township	39	12	22	5	-	-	-	-	72 500
Red River township	16	12	2	2	-	-	-	-	30 000

Table 25. **Home Value: 2000**—Con.

[Data based on a sample (except Tables 65-68). For information on confidentiality protection, coverage, sampling error, and nonsampling error, see Appendix G. For location of definitions, see "How to Use This Census Report"]

State County County Subdivision Place	Specified owner-occupied housing units	Value of home							
		Less than $50,000	$50,000 to $99,999	$100,000 to $149,999	$150,000 to $199,999	$200,000 to $299,999	$300,000 to $499,999	$500,000 or more	Median (dollars)
Stone County—Con.									
Red Stripe township	27	9	18	-	-	-	-	-	64 500
Richwoods township	55	31	9	13	2	-	-	-	46 800
Roasting Ear township	13	8	5	-	-	-	-	-	46 300
Smart township	8	4	4	-	-	-	-	-	50 000
Sylamore township	88	31	57	-	-	-	-	-	60 000
Timbo township	31	11	20	-	-	-	-	-	54 500
Turkey Creek township	26	10	14	-	-	2	-	-	57 500
Union township	66	42	20	2	2	-	-	-	44 000
Washington township	8	8	-	-	-	-	-	-	10 000-
Wilson township	7	7	-	-	-	-	-	-	10 000-
Union County	9 011	4 003	3 443	822	435	190	76	42	55 400
Boone township	91	56	35	-	-	-	-	-	41 900
Cornie township	83	33	40	-	6	-	4	-	72 100
El Dorado township	5 965	2 387	2 331	640	337	170	58	42	59 100
El Dorado city	4 619	2 013	1 845	322	218	151	40	30	55 400
Franklin township	420	218	148	42	8	4	-	-	48 100
Calion city	120	79	31	4	2	4	-	-	39 600
Garner township	60	32	12	12	-	4	-	-	46 700
Harrison township	96	76	20	-	-	-	-	-	33 200
Henderson township	184	116	59	5	4	-	-	-	44 000
Junction City city	150	98	43	5	4	-	-	-	42 800
Jackson township	77	29	39	3	6	-	-	-	69 500
Johnson township	214	115	80	12	2	-	5	-	47 500
Lapile township	586	451	123	7	2	-	3	-	34 100
Felsenthal town	38	23	13	2	-	-	-	-	45 000
Huttig city	190	155	30	-	2	-	3	-	27 700
Strong city	158	130	28	-	-	-	-	-	34 900
Norphlet township	368	117	179	44	19	3	6	-	65 300
Norphlet city	176	66	88	8	11	3	-	-	58 100
Smackover township	604	266	262	39	28	9	-	-	54 300
Smackover city	480	222	197	34	18	9	-	-	53 300
Tubal township	36	15	6	-	15	-	-	-	65 000
Van Buren township	64	28	22	12	2	-	-	-	75 000
Wesson township	61	18	37	-	6	-	-	-	72 400
Wilmington township	102	46	50	6	-	-	-	-	53 600
Van Buren County	2 822	954	1 300	374	109	59	15	11	63 700
Archey Valley township	10	6	4	-	-	-	-	-	32 500
Barnett township	82	31	37	14	-	-	-	-	65 000
Damascus town (part)	29	7	20	2	-	-	-	-	66 300
Bradley township	73	17	41	12	3	-	-	-	70 400
Cadron township	6	-	6	-	-	-	-	-	65 000
Cargile township	56	38	18	-	-	-	-	-	34 400
Choctaw township	302	62	139	63	23	11	4	-	79 700
Clinton city (part)	54	5	29	20	-	-	-	-	72 500
Craig township	77	52	25	-	-	-	-	-	38 800
Culpepper township	90	33	50	7	-	-	-	-	56 300
Davis township	104	35	47	14	-	8	-	-	65 700
Griggs township	713	252	330	94	6	24	-	7	59 000
Clinton city (part)	458	165	220	49	6	11	-	7	56 700
Hartsugg township	4	4	-	-	-	-	-	-	25 000
Holley township	53	27	26	-	-	-	-	-	48 300
Indian Rock township	597	84	359	98	36	16	4	-	75 700
Fairfield Bay city (part)	593	84	355	98	36	16	4	-	75 500
Liberty township	20	8	7	2	-	-	3	-	56 700
Linn Creek township	40	34	6	-	-	-	-	-	31 000
Mountain township	13	11	-	2	-	-	-	-	42 500
Red River township	201	89	83	12	17	-	-	-	54 000
Fairfield Bay city (part)	108	58	42	-	8	-	-	-	48 800
Union township	258	95	90	41	24	-	4	4	62 700
Fairfield Bay city (part)	71	-	27	16	20	-	4	4	134 400
Shirley town	72	41	23	4	4	-	-	-	40 000
Washington township	106	63	30	13	-	-	-	-	46 800
Wheeler township	17	13	2	2	-	-	-	-	35 800
Washington County	26 641	2 131	13 737	5 802	2 452	1 665	656	198	90 100
Boston township	21	8	11	2	-	-	-	-	62 500
Brush Creek township	385	40	172	61	68	44	-	-	91 900
Cane Hill township	155	43	70	19	5	16	2	-	73 400
Center township	686	53	300	179	96	56	-	2	98 800
Cove Creek township	62	11	21	20	8	2	-	-	98 000
Crawford township	92	36	47	4	2	3	-	-	58 300
Durham township	91	20	57	2	10	2	-	-	66 400
Dutch Mills township	23	-	17	6	-	-	-	-	65 900
Elkins township	380	31	268	40	36	3	2	-	74 500
Elkins city	380	31	268	40	36	3	2	-	74 500
Elm Springs township	286	22	115	69	51	25	2	2	103 600
Elm Springs city (part)	197	6	67	56	41	25	2	-	115 900
Farmington township	849	47	579	180	37	4	2	-	78 100
Farmington city	849	47	579	180	37	4	2	-	78 100
Fayetteville township	8 875	389	4 032	2 096	1 073	851	339	95	100 300
Fayetteville city	8 875	389	4 032	2 096	1 073	851	339	95	100 300
Goshen township	239	25	97	62	14	20	14	7	97 500
Goshen town	155	9	56	46	13	16	14	1	111 600
Greenland township	368	54	196	83	16	15	2	2	81 200
Greenland city	200	35	117	48	-	-	-	-	78 100
Harmon township	237	28	38	77	12	43	39	-	124 300
Illinois township	58	25	23	8	-	-	2	-	55 000
Johnson township	614	17	177	294	89	30	2	5	114 100
Johnson city	442	17	132	241	44	6	2	-	110 700
Lees Creek township	44	13	15	4	10	2	-	-	77 800
Lincoln township	393	79	275	38	-	1	-	-	70 500
Lincoln city	393	79	275	38	-	1	-	-	70 500
Litteral township	267	19	173	63	8	4	-	-	94 600
Marrs Hill township	103	17	40	29	17	-	-	-	92 100
Morrow township	46	15	31	-	-	-	-	-	56 700
Prairie township	756	31	209	194	112	90	108	12	135 700

Table 25. **Home Value: 2000**—Con.

[Data based on a sample (except Tables 65-68). For information on confidentiality protection, coverage, sampling error, and nonsampling error, see Appendix G. For location of definitions, see "How to Use This Census Report"]

State County County Subdivision Place	Specified owner-occupied housing units	Value of home							
		Less than $50,000	$50,000 to $99,999	$100,000 to $149,999	$150,000 to $199,999	$200,000 to $299,999	$300,000 to $499,999	$500,000 or more	Median (dollars)
Washington County—Con.									
Prairie Grove township	878	117	538	143	48	16	12	4	81 700
Prairie Grove city	676	91	438	103	29	10	3	2	81 700
Price township	50	8	20	11	6	5	-	-	90 000
Reed township	24	11	7	6	-	-	-	-	53 300
Rheas Mill township	34	11	19	4	-	-	-	-	70 000
Richland township	121	26	57	24	12	2	-	-	82 800
Springdale township	8 673	616	5 192	1 757	596	353	115	44	86 200
Springdale city (part)	8 105	527	4 958	1 616	530	322	108	44	86 000
Starr Hill township	121	25	62	22	8	2	-	2	78 300
Tontitown township	234	13	82	80	43	14	2	-	111 200
Tontitown city	184	10	49	80	29	14	2	-	116 800
Valley township	143	31	64	34	4	7	-	3	81 500
Vineyard township	36	11	21	2	2	-	-	-	58 800
Wedington township	29	9	10	3	5	-	2	-	91 000
West Fork township	629	89	414	71	35	17	3	-	73 300
West Fork city	481	61	330	57	19	11	3	-	72 800
Wheeler township	228	-	121	64	-	27	-	16	96 700
White River township	71	20	43	4	-	2	2	-	65 800
Winslow township	230	110	79	22	6	9	-	4	52 800
Winslow city	109	61	33	7	-	4	-	4	47 400
Wyman township	110	11	45	25	23	-	6	-	89 400
White County	11 169	2 951	5 519	1 695	519	354	93	38	72 100
Albion township	43	13	24	6	-	-	-	-	85 800
Antioch township	53	-	16	18	19	-	-	-	129 200
Bald Knob township	724	401	237	56	23	7	-	-	46 700
Bald Knob city	561	294	205	39	23	-	-	-	48 600
Big Creek township	272	103	133	23	11	2	-	-	58 700
Pangburn city	151	84	54	9	4	-	-	-	47 900
Cadron township	41	19	15	-	-	-	7	-	51 900
Cane township	119	32	55	30	-	-	2	-	76 300
Chrisp township	145	5	62	52	26	-	-	-	104 200
Clay township	58	10	43	5	-	-	-	-	73 300
Cleveland township	16	-	8	-	-	-	-	8	280 000
Coffey township	59	16	35	-	-	-	-	8	57 900
Coldwell township	86	33	53	-	-	-	-	-	55 600
Crosby township	14	-	7	-	7	-	-	-	110 000
Cypert township	35	17	9	9	-	-	-	-	60 600
Denmark township	89	50	27	6	6	-	-	-	38 900
Des Arc township	99	14	38	40	7	-	-	-	93 800
Dogwood township	106	38	48	20	-	-	-	-	61 300
Griffithville town	62	36	26	-	-	-	-	-	33 800
El Paso township	87	15	41	7	16	-	-	8	85 600
Francure township	39	32	7	-	-	-	-	-	26 800
Georgetown town	30	30	-	-	-	-	-	-	23 300
Garner township	66	40	21	2	3	-	-	-	46 300
Garner town	44	27	15	2	-	-	-	-	46 900
Gravel Hill township	18	-	11	-	7	-	-	-	76 700
Gray township	4 163	402	2 513	791	223	190	44	-	81 400
Kensett city (part)	14	-	10	4	-	-	-	-	74 000
Searcy city (part)	3 286	273	2 122	574	152	129	36	-	80 500
Gum Springs township	675	56	180	223	63	136	17	-	121 300
Searcy city (part)	392	15	85	152	47	76	17	-	132 300
Guthrie township	89	43	26	15	-	-	-	5	51 700
Harrison township	879	360	377	94	46	-	2	-	55 900
Judsonia city (part)	379	188	170	19	-	-	2	-	50 300
Hartsell township	82	32	46	-	-	-	4	-	56 000
Higginson township	189	107	73	5	-	4	-	-	47 200
Higginson town	76	57	19	-	-	-	-	-	37 300
Searcy city (part)	-	-	-	-	-	-	-	-	-
Jackson township	19	19	-	-	-	-	-	-	29 300
Jefferson township	27	-	27	-	-	-	-	-	57 500
Joy township	20	20	-	-	-	-	-	-	41 700
Kensett township	356	258	88	10	-	-	-	-	40 100
Kensett city (part)	291	233	48	10	-	-	-	-	38 300
Searcy city (part)	-	-	-	-	-	-	-	-	-
Kentucky township	175	45	79	40	4	7	-	-	74 400
Rose Bud town	85	14	43	17	4	7	-	-	85 500
Liberty township	302	203	84	15	-	-	-	-	39 300
Bradford city	166	110	41	15	-	-	-	-	37 000
McRae township	189	115	72	2	-	-	-	-	44 500
McRae city	141	95	44	2	-	-	-	-	42 600
Marion township	77	32	45	-	-	-	-	-	62 100
Letona town	50	26	24	-	-	-	-	-	49 000
Marshall township	88	44	38	6	-	-	-	-	50 000
Mount Pisgah township	-	-	-	-	-	-	-	-	-
Red River township	77	41	26	10	-	-	-	-	48 300
Judsonia city (part)	-	-	-	-	-	-	-	-	-
West Point town	26	17	9	-	-	-	-	-	40 000
Royal township	68	16	52	-	-	-	-	-	81 300
Russell township	106	54	46	6	-	-	-	-	49 300
Russell town	48	30	18	-	-	-	-	-	45 000
Union township	1 332	220	832	188	58	8	17	9	76 000
Beebe city	1 085	212	688	147	20	-	9	9	74 400
Velvet Ridge township	64	39	25	-	-	-	-	-	39 600
Walker township	23	7	-	16	-	-	-	-	107 000
Woodruff County	1 745	1 201	434	64	16	24	-	6	35 500
Augusta township	648	465	150	22	-	11	-	-	35 900
Augusta city	577	427	132	18	-	-	-	-	35 300
Patterson town (part)	-	-	-	-	-	-	-	-	-
Barnes township	26	20	6	-	-	-	-	-	26 900
McCrory city (part)	-	-	-	-	-	-	-	-	-
Cache township	30	17	13	-	-	-	-	-	40 000
Caney township	62	33	14	13	-	2	-	-	36 700
Hunter town	36	20	12	4	-	-	-	-	36 700
Cotton Plant township	218	191	18	4	-	5	-	-	21 300
Cotton Plant city	190	165	16	4	-	5	-	-	22 500

Table 25. **Home Value: 2000**—Con.

[Data based on a sample (except Tables 65-68). For information on confidentiality protection, coverage, sampling error, and nonsampling error, see Appendix G.
For location of definitions, see "How to Use This Census Report"]

State County County Subdivision Place	Specified owner-occupied housing units	Value of home							
		Less than $50,000	$50,000 to $99,999	$100,000 to $149,999	$150,000 to $199,999	$200,000 to $299,999	$300,000 to $499,999	$500,000 or more	Median (dollars)
Woodruff County—Con.									
Dent township	42	26	8	-	8	-	-	-	33 500
De View township	525	303	183	19	8	6	-	6	42 500
McCrory city (part)	351	176	154	11	6	2	-	2	49 900
Patterson town (part)	112	98	6	-	2	2	-	4	22 500
Franks township	60	36	24	-	-	-	-	-	43 300
Freeman township	8	6	2	-	-	-	-	-	45 000
Garden township	8	6	2	-	-	-	-	-	23 300
Point township	34	28	-	6	-	-	-	-	32 500
Pumpkin Bend township	54	45	9	-	-	-	-	-	27 400
White River township	30	25	5	-	-	-	-	-	42 300
Yell County	3 470	1 258	1 624	368	92	88	28	12	60 600
Bluffton township	25	21	4	-	-	-	-	-	33 800
Briggsville township	20	8	11	1	-	-	-	-	65 000
Centerville township	144	59	70	-	-	-	15	-	53 800
Compton township	17	4	11	2	-	-	-	-	69 000
Crawford township	8	4	4	-	-	-	-	-	50 000
Danville township	398	146	191	44	10	5	2	-	59 300
Belleville city (part)	-	-	-	-	-	-	-	-	-
Corinth town (part)	6	2	4	-	-	-	-	-	55 000
Danville city (part)	350	133	169	35	8	3	2	-	57 900
Dardanelle township	1 459	326	778	223	71	45	9	7	67 500
Dardanelle city	812	260	430	88	25	-	9	-	59 300
Dutch Creek township	8	2	4	2	-	-	-	-	60 000
Ferguson township	178	94	62	14	4	2	2	-	47 100
Belleville city (part)	72	60	10	2	-	-	-	-	29 400
Corinth town (part)	-	-	-	-	-	-	-	-	-
Galla Rock township	38	7	31	-	-	-	-	-	74 300
Gilkey township	14	4	10	-	-	-	-	-	53 800
Danville city (part)	-	-	-	-	-	-	-	-	-
Gravelly Hill township	25	20	2	-	-	-	-	3	35 400
Herring township	40	18	16	3	3	-	-	-	61 800
Ions Creek township	15	12	3	-	-	-	-	-	24 400
Lamar township	244	130	97	12	3	-	-	2	47 000
Plainview city	131	83	41	4	3	-	-	-	42 000
Magazine township	157	63	78	16	-	-	-	-	61 100
Mason township	20	-	20	-	-	-	-	-	82 900
Mountain township	9	-	9	-	-	-	-	-	82 500
Prairie township	87	23	15	33	-	16	-	-	117 200
Richland township	24	9	6	4	-	5	-	-	55 000
Riley township	136	82	47	2	1	4	-	-	46 600
Havana city	76	59	14	2	1	-	-	-	44 300
Rover township	57	28	27	2	-	-	-	-	50 600
Sulphur Springs township	48	32	7	-	-	9	-	-	42 700
Ward township	256	140	104	10	-	2	-	-	45 700
Ola city	190	100	81	7	-	2	-	-	47 200
Waveland township	43	26	17	-	-	-	-	-	41 000

Table 26. **Home Value: 2000**

[Data based on a sample (except Tables 65-68). For information on confidentiality protection, coverage, sampling error, and nonsampling error, see Appendix G.
For location of definitions, see "How to Use This Census Report"]

State County Place	Specified owner-occupied housing units	Value of home							
		Less than $50,000	$50,000 to $99,999	$100,000 to $149,999	$150,000 to $199,999	$200,000 to $299,999	$300,000 to $499,999	$500,000 or more	Median (dollars)
The State	**513 483**	**140 655**	**230 751**	**81 850**	**31 081**	**19 075**	**7 608**	**2 463**	**72 800**
COUNTY									
Arkansas County	4 365	1 797	1 921	455	117	63	12	-	56 800
Ashley County	4 699	2 073	1 952	351	217	58	38	10	55 700
Baxter County	9 480	1 103	5 158	2 120	720	276	82	21	84 500
Benton County	33 120	2 261	16 123	8 130	3 011	2 342	1 073	180	94 800
Boone County	6 591	1 160	3 539	1 289	360	140	69	34	75 300
Bradley County	2 303	1 334	701	165	56	32	15	-	45 000
Calhoun County	966	590	286	83	2	5	-	-	41 700
Carroll County	4 131	681	1 870	865	347	212	140	16	83 900
Chicot County	2 530	1 333	721	170	165	129	12	-	47 300
Clark County	3 717	1 105	1 766	580	168	36	49	13	67 900
Clay County	3 987	2 656	1 014	236	48	26	7	-	39 600
Cleburne County	4 922	797	2 150	955	511	302	154	53	87 400
Cleveland County	1 185	610	455	89	26	3	-	2	48 900
Columbia County	4 818	2 161	1 640	696	227	69	23	2	55 700
Conway County	3 738	1 371	1 799	412	71	71	9	5	59 400
Craighead County	16 747	3 351	8 041	3 108	1 112	668	344	123	79 200
Crawford County	10 414	2 565	5 480	1 528	497	252	73	19	71 600
Crittenden County	9 383	2 639	4 331	1 522	468	315	68	40	70 500
Cross County	3 496	1 255	1 652	339	138	77	21	14	61 500
Dallas County	1 688	1 047	499	89	33	20	-	-	38 700
Desha County	2 841	1 551	1 081	136	57	11	2	3	46 700
Drew County	2 891	1 149	1 131	351	128	115	17	-	60 100
Faulkner County	15 228	1 208	7 568	3 950	1 546	656	226	74	92 900
Franklin County	3 300	1 200	1 612	394	60	27	6	1	58 500
Fulton County	1 704	753	704	163	32	49	2	1	54 500
Garland County	19 535	3 629	8 213	3 543	2 077	1 261	619	193	85 900
Grant County	2 566	589	1 389	339	175	58	16	-	70 700
Greene County	7 735	2 170	3 767	1 190	345	217	41	5	66 800
Hempstead County	3 754	1 810	1 502	249	131	40	10	12	51 400
Hot Spring County	5 816	2 193	2 691	679	182	65	-	6	63 100
Howard County	2 306	992	970	232	47	40	17	8	55 600
Independence County	6 287	2 081	2 901	846	248	138	57	16	64 300
Izard County	2 198	901	964	213	80	36	2	2	57 800
Jackson County	3 802	2 196	1 169	320	37	50	13	17	45 300
Jefferson County	15 731	6 419	6 864	1 576	488	257	66	61	57 600
Johnson County	4 072	1 550	1 933	372	115	75	6	21	59 300
Lafayette County	1 581	1 072	393	69	30	9	-	8	33 600
Lawrence County	3 622	2 094	1 301	171	48	8	-	-	45 300
Lee County	1 898	1 117	667	81	16	17	-	-	42 800
Lincoln County	1 629	754	648	158	59	9	-	1	52 200
Little River County	2 391	1 054	1 074	247	11	5	-	-	55 300
Logan County	4 017	1 801	1 753	356	55	27	20	5	54 000
Lonoke County	10 435	1 830	4 783	2 415	1 003	313	72	19	85 500
Madison County	1 664	638	723	174	74	35	6	14	62 300
Marion County	3 081	645	1 716	444	203	47	11	15	73 200
Miller County	7 652	2 492	3 707	966	233	182	39	33	63 700
Mississippi County	9 400	4 004	3 919	952	320	163	42	-	56 200
Monroe County	1 876	1 164	588	81	16	27	-	-	42 300
Montgomery County	1 342	603	545	105	59	25	5	-	54 000
Nevada County	1 551	1 014	472	44	21	-	-	-	41 200
Newton County	1 005	501	398	68	21	10	5	2	50 100
Ouachita County	6 081	3 031	2 464	317	149	114	6	-	50 200
Perry County	1 741	639	816	229	14	21	6	16	58 700
Phillips County	4 335	2 360	1 457	316	110	58	19	15	46 900
Pike County	1 844	931	654	174	49	30	-	6	49 600
Poinsett County	5 198	2 643	2 055	395	66	24	6	9	49 500
Polk County	3 372	1 411	1 498	357	57	32	17	-	57 100
Pope County	10 505	2 441	5 612	1 515	440	376	105	16	71 100
Prairie County	1 728	761	765	144	25	33	-	-	55 600
Pulaski County	78 607	14 276	34 277	15 852	6 492	4 699	2 225	786	85 300
Randolph County	3 373	1 665	1 330	236	99	36	7	-	50 600
St. Francis County	4 475	1 896	1 910	359	195	78	22	15	56 000
Saline County	17 310	1 710	8 075	4 160	1 709	1 145	445	66	93 700
Scott County	1 546	814	611	83	24	6	-	8	48 000
Searcy County	1 134	642	371	80	23	14	4	-	45 600
Sebastian County	24 514	6 471	11 288	3 721	1 622	873	372	167	73 300
Sevier County	2 410	1 159	988	219	20	17	7	-	51 700
Sharp County	3 646	1 701	1 480	333	81	41	10	-	51 900
Stone County	1 616	543	799	169	72	30	-	3	64 200
Union County	9 011	4 003	3 443	822	435	190	76	42	55 400
Van Buren County	2 822	954	1 300	374	109	59	15	11	63 700
Washington County	26 641	2 131	13 737	5 802	2 452	1 665	656	198	90 100
White County	11 169	2 951	5 519	1 695	519	354	93	38	72 100
Woodruff County	1 745	1 201	434	64	16	24	-	6	35 500
Yell County	3 470	1 258	1 624	368	92	88	28	12	60 600
PLACE									
Adona town, Perry County	56	36	20	-	-	-	-	-	43 300
Alexander town	44	28	12	2	-	2	-	-	33 800
Pulaski County (part)	36	23	11	-	-	2	-	-	33 600
Saline County (part)	8	5	1	2	-	-	-	-	34 000
Alicia town, Lawrence County	35	25	10	-	-	-	-	-	30 300
Allport town, Lonoke County	35	27	8	-	-	-	-	-	28 100
Alma city, Crawford County	852	208	427	163	36	15	3	-	75 600
Almyra town, Arkansas County	66	44	20	2	-	-	-	-	40 800

Table 26. **Home Value: 2000**—Con.

[Data based on a sample (except Tables 65-68). For information on confidentiality protection, coverage, sampling error, and nonsampling error, see Appendix G. For location of definitions, see "How to Use This Census Report"]

State County Place	Specified owner-occupied housing units	Value of home							
		Less than $50,000	$50,000 to $99,999	$100,000 to $149,999	$150,000 to $199,999	$200,000 to $299,999	$300,000 to $499,999	$500,000 or more	Median (dollars)
PLACE—Con.									
Alpena town	78	32	44	2	-	-	-	-	53 500
Boone County (part)	73	32	39	2	-	-	-	-	52 500
Carroll County (part)	5	-	5	-	-	-	-	-	71 700
Altheimer city, Jefferson County	197	142	44	-	11	-	-	-	29 700
Altus city, Franklin County	108	55	48	5	-	-	-	-	49 500
Amagon town, Jackson County	26	24	2	-	-	-	-	-	19 200
Amity city, Clark County	134	65	55	6	4	4	-	-	51 100
Anthonyville town, Crittenden County	68	59	-	9	-	-	-	-	18 300
Antoine town, Pike County	45	39	-	1	-	5	-	-	31 600
Arkadelphia city, Clark County	1 657	269	895	341	118	20	14	-	78 000
Arkansas City city, Desha County	114	79	32	-	-	-	-	3	29 400
Ashdown city, Little River County	1 001	418	491	92	-	-	-	-	55 900
Ash Flat city	240	117	108	11	4	-	-	-	50 500
Fulton County (part)	-	-	-	-	-	-	-	-	-
Sharp County (part)	240	117	108	11	4	-	-	-	50 500
Atkins city, Pope County	686	281	333	65	7	-	-	-	54 400
Aubrey town, Lee County	64	50	10	4	-	-	-	-	30 000
Augusta city, Woodruff County	577	427	132	18	-	-	-	-	35 300
Austin city, Lonoke County	100	15	48	29	8	-	-	-	92 400
Avoca town, Benton County	85	5	62	13	3	2	-	-	80 400
Bald Knob city, White County	561	294	205	39	23	-	-	-	48 600
Banks town, Bradley County	32	32	-	-	-	-	-	-	18 300
Barling city, Sebastian County	865	160	688	17	-	-	-	-	64 300
Bassett town, Mississippi County	46	30	14	-	2	-	-	-	37 100
Batesville city, Independence County	2 144	594	879	419	137	84	17	14	72 000
Bauxite town, Saline County	84	47	31	4	-	2	-	-	46 900
Bay city, Craighead County	403	208	172	15	8	-	-	-	49 400
Bearden city, Ouachita County	219	144	71	2	2	-	-	-	35 700
Beaver town, Carroll County	22	-	17	-	5	-	-	-	90 000
Beebe city, White County	1 085	212	688	147	20	-	9	9	74 400
Beedeville town, Jackson County	25	23	2	-	-	-	-	-	36 300
Bella Vista CDP, Benton County	6 255	157	2 408	2 223	788	477	185	17	112 700
Bellefonte town, Boone County	75	33	31	6	5	-	-	-	53 000
Belleville city, Yell County	72	60	10	2	-	-	-	-	29 400
Ben Lomond town, Sevier County	33	23	8	-	-	2	-	-	38 800
Benton city, Saline County	5 360	702	2 775	1 242	396	157	59	29	86 900
Bentonville city, Benton County	4 438	320	2 311	831	373	320	254	29	91 200
Bergman town, Boone County	88	21	52	15	-	-	-	-	64 000
Berryville city, Carroll County	808	130	505	107	25	10	31	-	73 800
Bethel Heights town, Benton County	203	4	55	83	43	18	-	-	132 500
Bigelow town, Perry County	66	32	28	5	1	-	-	-	51 000
Big Flat town	17	7	8	2	-	-	-	-	51 900
Baxter County (part)	17	7	8	2	-	-	-	-	51 900
Searcy County (part)	-	-	-	-	-	-	-	-	-
Biggers town, Randolph County	109	94	15	-	-	-	-	-	27 300
Birdsong town, Mississippi County	7	5	2	-	-	-	-	-	19 400
Black Oak town, Craighead County	58	42	6	6	4	-	-	-	37 100
Black Rock city, Lawrence County	170	117	50	3	-	-	-	-	38 800
Black Springs town, Montgomery County	25	15	8	-	-	-	2	-	37 500
Blevins city, Hempstead County	60	41	17	2	-	-	-	-	40 000
Blue Eye town, Carroll County	11	8	3	-	-	-	-	-	45 800
Blue Mountain town, Logan County	20	19	1	-	-	-	-	-	18 800
Bluff City town, Nevada County	31	20	10	1	-	-	-	-	29 600
Blytheville city, Mississippi County	3 495	1 408	1 530	244	180	103	30	-	58 800
Bodcaw town, Nevada County	22	14	8	-	-	-	-	-	44 000
Bonanza town, Sebastian County	130	71	43	12	2	-	-	2	47 000
Bono city, Craighead County	302	127	162	8	-	5	-	-	53 600
Booneville city, Logan County	872	390	392	72	11	-	7	-	53 300
Bradford city, White County	166	110	41	15	-	-	-	-	37 000
Bradley city, Lafayette County	99	79	16	2	-	-	-	2	29 300
Branch city, Franklin County	70	40	20	2	2	-	6	-	47 100
Briarcliff town, Baxter County	48	2	42	4	-	-	-	-	78 500
Brinkley city, Monroe County	701	450	220	31	-	-	-	-	43 800
Brookland town, Craighead County	264	79	160	25	-	-	-	-	62 000
Bryant city, Saline County	2 507	45	1 155	770	310	190	37	-	102 500
Buckner city, Lafayette County	61	45	15	1	-	-	-	-	21 300
Bull Shoals city, Marion County	698	88	390	105	73	28	4	10	81 700
Burdette town, Mississippi County	25	6	6	-	5	8	-	-	177 500
Cabot city, Lonoke County	3 676	102	1 957	1 078	384	127	21	7	95 600
Caddo Valley town, Clark County	69	11	43	13	2	-	-	-	82 700
Caldwell town, St. Francis County	64	12	26	18	5	3	-	-	92 500
Cale town, Nevada County	19	12	6	1	-	-	-	-	33 800
Calico Rock city, Izard County	196	111	63	12	7	3	-	-	46 600
Calion city, Union County	120	79	31	4	2	4	-	-	39 600
Camden city, Ouachita County	2 967	1 568	1 129	137	100	33	-	-	47 800
Cammack Village city, Pulaski County	290	7	177	37	15	6	32	16	94 200
Campbell Station town, Jackson County	76	54	22	-	-	-	-	-	43 300
Caraway town, Craighead County	305	205	89	11	-	-	-	-	38 600
Carlisle city, Lonoke County	526	214	220	47	28	17	-	-	57 100
Carthage city, Dallas County	88	67	21	-	-	-	-	-	28 100
Casa town, Perry County	39	21	18	-	-	-	-	-	29 500
Cash town, Craighead County	83	46	37	-	-	-	-	-	45 900
Caulksville town, Logan County	59	26	21	10	2	-	-	-	67 000
Cave City city	391	214	156	19	-	2	-	-	48 200
Independence County (part)	20	11	4	5	-	-	-	-	46 700
Sharp County (part)	371	203	152	14	-	2	-	-	48 300

Table 26. **Home Value: 2000**—Con.

[Data based on a sample (except Tables 65-68). For information on confidentiality protection, coverage, sampling error, and nonsampling error, see Appendix G. For location of definitions, see "How to Use This Census Report"]

State County Place	Specified owner-occupied housing units	Value of home							
		Less than $50,000	$50,000 to $99,999	$100,000 to $149,999	$150,000 to $199,999	$200,000 to $299,999	$300,000 to $499,999	$500,000 or more	Median (dollars)
PLACE—Con.									
Cave Springs city, Benton County	237	24	85	97	20	7	4	-	103 000
Cedarville city, Crawford County	185	45	90	34	14	2	-	-	80 600
Centerton city, Benton County	558	18	414	93	17	15	1	-	83 000
Central City town, Sebastian County	112	21	43	37	5	6	-	-	94 700
Charleston city, Franklin County	777	248	405	104	12	8	-	-	59 900
Cherokee Village city	1 604	550	737	213	56	48	-	-	58 100
Fulton County (part)	236	28	108	73	9	18	-	-	85 000
Sharp County (part)	1 368	522	629	140	47	30	-	-	55 700
Cherry Valley city, Cross County	148	93	52	3	-	-	-	-	42 700
Chester town, Crawford County	16	6	10	-	-	-	-	-	60 000
Chidester city, Ouachita County	82	65	15	2	-	-	-	-	32 000
Clarendon city, Monroe County	373	240	125	-	4	4	-	-	39 200
Clarksville city, Johnson County	1 496	449	814	165	37	25	-	6	63 000
Clinton city, Van Buren County	512	170	249	69	6	11	-	7	57 700
Coal Hill city, Johnson County	222	117	105	-	-	-	-	-	47 800
College City town, Lawrence County	22	20	2	-	-	-	-	-	33 000
College Station CDP, Pulaski County	130	76	54	-	-	-	-	-	38 800
Colt city, St. Francis County	60	21	35	-	4	-	-	-	55 600
Concord town, Cleburne County	40	24	10	4	2	-	-	-	44 300
Conway city, Faulkner County	7 850	262	3 670	2 123	1 109	460	173	53	99 900
Corinth town, Yell County	6	2	4	-	-	-	-	-	55 000
Corning city, Clay County	942	692	206	44	-	-	-	-	39 000
Cotter city, Baxter County	269	81	139	26	10	13	-	-	63 100
Cotton Plant city, Woodruff County	190	165	16	4	-	5	-	-	22 500
Cove town, Polk County	46	35	6	5	-	-	-	-	36 300
Coy town, Lonoke County	25	15	7	-	-	3	-	-	33 200
Crawfordsville town, Crittenden County	99	46	41	10	2	-	-	-	58 800
Crossett city, Ashley County	1 562	576	686	132	103	47	18	-	61 800
Cushman town, Independence County	69	38	16	9	3	3	-	-	44 200
Daisy town, Pike County	25	9	13	3	-	-	-	-	53 900
Damascus town	50	15	31	2	2	-	-	-	65 000
Faulkner County (part)	21	8	11	-	2	-	-	-	58 300
Van Buren County (part)	29	7	20	2	-	-	-	-	66 300
Danville city, Yell County	350	133	169	35	8	3	2	-	57 900
Dardanelle city, Yell County	812	260	430	88	25	-	9	-	59 300
Datto town, Clay County	33	31	2	-	-	-	-	-	21 500
Decatur city, Benton County	219	69	144	4	2	-	-	-	60 900
Delaplaine town, Greene County	31	29	2	-	-	-	-	-	33 800
Delight city, Pike County	79	50	25	2	2	-	-	-	31 800
Dell town, Mississippi County	89	35	50	-	4	-	-	-	54 800
Denning town, Franklin County	60	41	19	-	-	-	-	-	37 000
De Queen city, Sevier County	980	435	436	102	7	-	-	-	54 000
Dermott city, Chicot County	651	483	162	6	-	-	-	-	32 700
Des Arc city, Prairie County	343	175	113	38	12	5	-	-	49 200
De Valls Bluff town, Prairie County	134	99	33	2	-	-	-	-	34 400
De Witt city, Arkansas County	776	418	277	58	5	13	5	-	46 100
Diamond City city, Boone County	211	59	131	10	9	2	-	-	60 200
Diaz city, Jackson County	298	147	127	21	-	3	-	-	50 300
Dierks city, Howard County	257	182	57	11	2	2	3	-	38 000
Donaldson town, Hot Spring County	65	39	22	4	-	-	-	-	34 800
Dover city, Pope County	273	105	147	16	3	-	-	2	55 900
Dumas city, Desha County	889	459	352	45	26	7	-	-	49 000
Dyer town, Crawford County	119	39	55	9	-	14	-	2	62 500
Dyess town, Mississippi County	84	72	10	2	-	-	-	-	27 400
Earle city, Crittenden County	467	347	106	14	-	-	-	-	35 500
East Camden town, Ouachita County	149	104	45	-	-	-	-	-	43 400
East End CDP, Saline County	1 048	49	528	320	77	66	8	-	96 700
Edmondson town, Crittenden County	73	37	19	13	2	-	-	2	48 300
Egypt town, Craighead County	26	23	3	-	-	-	-	-	27 500
Elaine city, Phillips County	135	85	40	6	4	-	-	-	35 300
El Dorado city, Union County	4 619	2 013	1 845	322	218	151	40	30	55 400
Elkins city, Washington County	380	31	268	40	36	3	2	-	74 500
Elm Springs city	197	6	67	56	41	25	2	-	115 900
Benton County (part)	-	-	-	-	-	-	-	-	-
Washington County (part)	197	6	67	56	41	25	2	-	115 900
Emerson town, Columbia County	59	41	16	-	2	-	-	-	32 300
Emmet city	81	56	22	3	-	-	-	-	36 500
Hempstead County (part)	-	-	-	-	-	-	-	-	-
Nevada County (part)	81	56	22	3	-	-	-	-	36 500
England city, Lonoke County	603	267	237	84	11	-	4	-	60 300
Enola town, Faulkner County	37	13	17	3	4	-	-	-	55 000
Etowah town, Mississippi County	41	33	4	2	2	-	-	-	32 500
Eudora city, Chicot County	544	395	137	-	-	12	-	-	36 700
Eureka Springs city, Carroll County	546	28	256	126	80	42	14	-	96 800
Evening Shade town, Sharp County	146	101	30	8	7	-	-	-	39 200
Everton town, Boone County	35	24	11	-	-	-	-	-	38 900
Fairfield Bay city	835	142	432	142	79	24	12	4	76 100
Cleburne County (part)	63	-	8	28	15	8	4	-	143 000
Van Buren County (part)	772	142	424	114	64	16	8	4	73 700
Fargo town, Monroe County	13	11	2	-	-	-	-	-	19 600
Farmington city, Washington County	849	47	579	180	37	4	2	-	78 100
Fayetteville city, Washington County	8 875	389	4 032	2 096	1 073	851	339	95	100 300
Felsenthal town, Union County	38	23	13	2	-	-	-	-	45 000
Fifty-Six city, Stone County	28	10	18	-	-	-	-	-	55 700

Table 26. **Home Value: 2000**—Con.

[Data based on a sample (except Tables 65-68). For information on confidentiality protection, coverage, sampling error, and nonsampling error, see Appendix G. For location of definitions, see "How to Use This Census Report"]

State County Place	Specified owner-occupied housing units	Value of home							
		Less than $50,000	$50,000 to $99,999	$100,000 to $149,999	$150,000 to $199,999	$200,000 to $299,999	$300,000 to $499,999	$500,000 or more	Median (dollars)
PLACE—Con.									
Fisher town, Poinsett County	64	45	19	-	-	-	-	-	40 700
Flippin city, Marion County	276	80	188	6	2	-	-	-	58 300
Fordyce city, Dallas County	902	559	248	62	27	6	-	-	39 300
Foreman city, Little River County	251	131	109	8	1	2	-	-	47 800
Forrest City city, St. Francis County	2 103	845	970	138	89	39	10	12	57 900
Fort Smith city, Sebastian County	17 065	4 668	7 387	2 585	1 205	766	313	141	74 200
Fouke town, Miller County	100	66	30	4	-	-	-	-	41 600
Fountain Hill town, Ashley County	29	27	2	-	-	-	-	-	24 100
Fountain Lake town, Garland County	54	18	17	11	-	8	-	-	62 000
Fourche town, Perry County	8	6	-	2	-	-	-	-	45 000
Franklin town, Izard County	42	31	8	3	-	-	-	-	33 800
Fredonia (Biscoe) town, Prairie County	55	37	15	3	-	-	-	-	28 500
Friendship town, Hot Spring County	38	13	17	8	-	-	-	-	56 700
Fulton city, Hempstead County	59	35	24	-	-	-	-	-	42 100
Garfield town, Benton County	86	11	55	12	6	2	-	-	76 500
Garland town, Miller County	82	54	25	3	-	-	-	-	29 000
Garner town, White County	44	27	15	2	-	-	-	-	46 900
Gassville city, Baxter County	402	113	256	21	10	2	-	-	60 200
Gateway town, Benton County	26	3	11	12	-	-	-	-	98 300
Gentry city, Benton County	465	95	294	59	9	8	-	-	68 800
Georgetown town, White County	30	30	-	-	-	-	-	-	23 300
Gibson CDP, Pulaski County	1 221	104	915	158	32	12	-	-	76 100
Gilbert town, Searcy County	10	5	3	-	2	-	-	-	50 000
Gillett city, Arkansas County	205	95	99	7	-	4	-	-	52 800
Gillham town, Sevier County	36	31	5	-	-	-	-	-	29 300
Gilmore town, Crittenden County	44	40	4	-	-	-	-	-	28 300
Glenwood city, Pike County	307	110	142	47	4	2	-	2	62 700
Goshen town, Washington County	155	9	56	46	13	16	14	1	111 600
Gosnell city, Mississippi County	596	189	347	60	-	-	-	-	60 300
Gould city, Lincoln County	214	141	65	2	6	-	-	-	35 700
Grady city, Lincoln County	79	42	33	2	-	2	-	-	39 200
Grannis city, Polk County	70	50	20	-	-	-	-	-	42 100
Gravel Ridge CDP, Pulaski County	801	109	670	15	-	7	-	-	70 800
Gravette city, Benton County	365	85	228	40	10	-	-	2	65 300
Greenbrier city, Faulkner County	730	33	504	144	36	13	-	-	78 000
Green Forest city, Carroll County	514	160	296	31	17	5	5	-	60 000
Greenland city, Washington County	200	35	117	48	-	-	-	-	78 100
Greenway town, Clay County	66	60	4	2	-	-	-	-	23 400
Greenwood city, Sebastian County	1 802	252	1 199	253	73	-	9	16	75 100
Greers Ferry city, Cleburne County	174	22	75	39	16	20	2	-	94 100
Griffithville town, White County	62	36	26	-	-	-	-	-	33 800
Grubbs town, Jackson County	110	95	13	-	2	-	-	-	32 200
Guion town, Izard County	19	17	2	-	-	-	-	-	23 500
Gum Springs town, Clark County	47	21	25	1	-	-	-	-	60 400
Gurdon city, Clark County	455	279	148	28	-	-	-	-	42 200
Guy town, Faulkner County	52	23	20	9	-	-	-	-	57 500
Hackett city, Sebastian County	156	63	79	8	6	-	-	-	53 800
Hamburg city, Ashley County	621	322	220	46	29	-	4	-	48 700
Hampton city, Calhoun County	326	186	121	17	2	-	-	-	45 700
Hardy city, Sharp County	169	78	50	29	8	4	-	-	54 300
Harrell city, Calhoun County	63	47	12	4	-	-	-	-	35 600
Harrisburg city, Poinsett County	438	292	115	24	3	4	-	-	43 000
Harrison city, Boone County	2 786	464	1 516	552	138	81	27	8	73 400
Hartford city, Sebastian County	204	112	82	10	-	-	-	-	41 700
Hartman city, Johnson County	102	60	40	2	-	-	-	-	42 500
Haskell city, Saline County	288	55	187	29	13	4	-	-	70 900
Hatfield town, Polk County	86	62	15	7	2	-	-	-	41 000
Havana city, Yell County	76	59	14	2	1	-	-	-	44 300
Haynes town, Lee County	52	37	11	4	-	-	-	-	34 400
Hazen city, Prairie County	388	177	172	34	5	-	-	-	52 900
Heber Springs city, Cleburne County	1 698	223	914	254	123	104	41	39	83 300
Hector town, Pope County	95	40	48	7	-	-	-	-	53 000
Helena city, Phillips County	961	467	254	127	49	43	14	7	51 600
Hensley CDP, Pulaski County	29	14	15	-	-	-	-	-	60 300
Hermitage town, Bradley County	77	41	28	8	-	-	-	-	45 800
Hickory Ridge city, Cross County	71	44	24	3	-	-	-	-	43 900
Higden town, Cleburne County	38	2	14	5	10	7	-	-	115 000
Higginson town, White County	76	57	19	-	-	-	-	-	37 300
Highfill town, Benton County	27	14	4	9	-	-	-	-	49 300
Highland city, Sharp County	227	101	93	27	4	2	-	-	57 800
Hindsville town, Madison County	5	2	2	-	-	-	1	-	72 500
Holland city, Faulkner County	46	7	17	13	2	7	-	-	95 000
Holly Grove city, Monroe County	137	107	24	3	-	3	-	-	36 700
Hope city, Hempstead County	1 808	927	702	107	53	13	6	-	49 200
Horatio city, Sevier County	190	111	66	10	-	3	-	-	45 400
Horseshoe Bend city	749	210	381	107	31	20	-	-	65 400
Fulton County (part)	5	5	-	-	-	-	-	-	37 500
Izard County (part)	744	205	381	107	31	20	-	-	65 600
Sharp County (part)	-	-	-	-	-	-	-	-	-
Horseshoe Lake town, Crittenden County	106	23	62	19	-	-	-	2	75 000
Hot Springs city, Garland County	7 738	2 149	3 677	816	497	378	162	59	71 700
Hot Springs Village CDP	3 501	48	907	1 263	686	501	96	-	132 000
Garland County (part)	2 820	48	863	1 058	527	273	51	-	123 400
Saline County (part)	681	-	44	205	159	228	45	-	167 700

Table 26. **Home Value: 2000**—Con.

[Data based on a sample (except Tables 65-68). For information on confidentiality protection, coverage, sampling error, and nonsampling error, see Appendix G. For location of definitions, see "How to Use This Census Report"]

State County Place	Specified owner-occupied housing units	Value of home							
		Less than $50,000	$50,000 to $99,999	$100,000 to $149,999	$150,000 to $199,999	$200,000 to $299,999	$300,000 to $499,999	$500,000 or more	Median (dollars)
PLACE—Con.									
Houston town, Perry County	36	23	13	-	-	-	-	-	46 200
Hoxie city, Lawrence County	706	513	169	22	2	-	-	-	41 700
Hughes city, St. Francis County	255	131	93	23	6	2	-	-	48 700
Humnoke city, Lonoke County	57	49	8	-	-	-	-	-	32 100
Humphrey city	171	93	68	-	4	3	-	3	47 600
Arkansas County (part)	68	26	35	-	4	3	-	-	53 800
Jefferson County (part)	103	67	33	-	-	-	-	3	44 000
Hunter town, Woodruff County	36	20	12	4	-	-	-	-	36 700
Huntington city, Sebastian County	144	105	39	-	-	-	-	-	37 800
Huntsville city, Madison County	369	123	182	38	17	4	2	3	67 300
Huttig city, Union County	190	155	30	-	2	-	3	-	27 700
Imboden town, Lawrence County	146	73	66	7	-	-	-	-	50 000
Jacksonport town, Jackson County	46	35	6	-	-	-	-	5	33 500
Jacksonville city, Pulaski County	4 584	733	2 829	719	208	51	44	-	73 100
Jasper city, Newton County	87	29	54	4	-	-	-	-	56 600
Jennette town, Crittenden County	25	8	12	5	-	-	-	-	67 500
Jericho town, Crittenden County	31	29	2	-	-	-	-	-	29 600
Jerome city, Drew County	8	8	-	-	-	-	-	-	27 500
Johnson city, Washington County	442	17	132	241	44	6	2	-	110 700
Joiner city, Mississippi County	99	67	30	2	-	-	-	-	43 500
Jonesboro city, Craighead County	11 442	1 374	5 671	2 421	978	572	314	112	87 000
Judsonia city, White County	379	188	170	19	-	-	2	-	50 300
Junction City city, Union County	150	98	43	5	4	-	-	-	42 800
Keiser city, Mississippi County	187	133	47	7	-	-	-	-	41 400
Kensett city, White County	305	233	58	14	-	-	-	-	39 400
Keo town, Lonoke County	63	17	21	9	11	5	-	-	67 200
Kibler city, Crawford County	180	47	91	36	3	2	-	1	68 100
Kingsland city, Cleveland County	61	50	11	-	-	-	-	-	26 800
Knobel town, Clay County	85	78	7	-	-	-	-	-	24 200
Knoxville city, Johnson County	126	43	75	5	3	-	-	-	62 400
Lafe town, Greene County	82	51	31	-	-	-	-	-	44 400
LaGrange town, Lee County	23	19	4	-	-	-	-	-	24 200
Lake City town, Craighead County	452	248	180	16	2	6	-	-	48 100
Lake Hamilton CDP, Garland County	339	-	76	36	42	89	63	33	254 600
Lakeview city, Baxter County	274	26	139	73	34	2	-	-	91 300
Lake View city, Phillips County	76	54	16	4	2	-	-	-	33 300
Lake Village city, Chicot County	446	159	170	51	32	26	8	-	58 100
Lamar city, Johnson County	257	110	134	10	-	3	-	-	53 700
Lavaca city, Sebastian County	456	156	220	66	12	2	-	-	59 400
Leachville city, Mississippi County	443	267	130	38	6	2	-	-	42 300
Lead Hill town, Boone County	86	35	47	2	2	-	-	-	56 200
Leola town, Grant County	64	52	10	2	-	-	-	-	37 200
Lepanto city, Poinsett County	425	239	164	11	7	2	2	-	44 500
Leslie city, Searcy County	110	71	33	3	-	3	-	-	39 600
Letona town, White County	50	26	24	-	-	-	-	-	49 000
Lewisville city, Lafayette County	335	219	97	12	5	-	-	2	33 300
Lexa city, Phillips County	70	53	15	2	-	-	-	-	38 600
Lincoln city, Washington County	393	79	275	38	-	1	-	-	70 500
Little Flock city, Benton County	333	8	116	103	51	44	8	3	126 700
Little Rock city, Pulaski County	40 437	7 836	15 118	8 360	3 528	3 338	1 624	633	89 300
Lockesburg town, Sevier County	136	79	48	6	-	3	-	-	45 000
London city, Pope County	222	83	101	24	-	14	-	-	55 200
Lonoke city, Lonoke County	954	304	431	140	72	7	-	-	63 000
Lonsdale town, Garland County	28	18	6	2	2	-	-	-	42 000
Louann town, Ouachita County	42	28	14	-	-	-	-	-	37 500
Lowell city, Benton County	1 086	6	693	282	50	26	29	-	90 900
Luxora town, Mississippi County	171	99	64	8	-	-	-	-	41 000
Lynn town, Lawrence County	81	48	33	-	-	-	-	-	45 000
McAlmont CDP, Pulaski County	317	199	118	-	-	-	-	-	44 700
McCaskill city, Hempstead County	17	14	3	-	-	-	-	-	26 300
McCrory city, Woodruff County	351	176	154	11	6	2	-	2	49 900
McDougal town, Clay County	44	40	4	-	-	-	-	-	26 900
McGehee city, Desha County	1 048	563	413	58	14	-	-	-	47 200
McNab town, Hempstead County	5	3	2	-	-	-	-	-	47 500
McNeil city, Columbia County	104	81	21	2	-	-	-	-	36 300
McRae city, White County	141	95	44	2	-	-	-	-	42 600
Madison city, St. Francis County	172	119	51	2	-	-	-	-	39 200
Magazine city, Logan County	189	135	52	2	-	-	-	-	40 800
Magness town, Independence County	39	30	9	-	-	-	-	-	32 800
Magnolia city, Columbia County	2 144	846	764	348	130	41	13	2	62 900
Malvern city, Hot Spring County	2 211	1 140	851	154	52	14	-	-	49 100
Mammoth Spring city, Fulton County	340	180	141	15	-	4	-	-	48 200
Manila city, Mississippi County	689	328	289	57	15	-	-	-	51 600
Mansfield city	240	118	96	24	2	-	-	-	50 600
Scott County (part)	63	41	11	11	-	-	-	-	42 100
Sebastian County (part)	177	77	85	13	2	-	-	-	53 400
Marianna city, Lee County	809	453	291	50	15	-	-	-	45 800
Marie town, Mississippi County	17	10	5	2	-	-	-	-	47 000
Marion city, Crittenden County	2 065	139	972	543	231	144	25	11	97 200
Marked Tree city, Poinsett County	523	212	268	17	15	7	4	-	56 600
Marmaduke city, Greene County	240	114	100	22	4	-	-	-	51 500
Marshall city, Searcy County	302	163	117	10	5	5	2	-	47 600
Marvell city, Phillips County	270	186	71	8	4	-	-	1	39 500
Maumelle city, Pulaski County	3 093	15	800	1 066	663	434	100	15	133 200
Mayflower city, Faulkner County	396	53	220	97	16	7	-	3	81 400
Maynard town, Randolph County	96	68	28	-	-	-	-	-	39 400
Melbourne city, Izard County	361	159	171	27	2	-	2	-	54 200
Mena city, Polk County	1 527	575	721	191	28	12	-	-	59 700

Table 26. **Home Value: 2000**—Con.

[Data based on a sample (except Tables 65-68). For information on confidentiality protection, coverage, sampling error, and nonsampling error, see Appendix G. For location of definitions, see "How to Use This Census Report"]

State County Place	Specified owner-occupied housing units	Value of home: Less than $50,000	$50,000 to $99,999	$100,000 to $149,999	$150,000 to $199,999	$200,000 to $299,999	$300,000 to $499,999	$500,000 or more	Median (dollars)
PLACE—Con.									
Menifee town, Conway County	94	42	30	22	-	-	-	-	55 000
Midland town, Sebastian County	70	42	28	-	-	-	-	-	43 000
Mineral Springs city, Howard County	265	126	117	18	4	-	-	-	51 300
Minturn town, Lawrence County	23	13	7	-	3	-	-	-	42 500
Mitchellville city, Desha County	75	56	16	3	-	-	-	-	26 900
Monette city, Craighead County	302	153	136	11	-	2	-	-	49 600
Monticello city, Drew County	1 574	506	741	180	91	56	-	-	66 000
Montrose city, Ashley County	95	76	19	-	-	-	-	-	31 400
Moorefield town, Independence County	34	17	13	2	2	-	-	-	50 000
Moro town, Lee County	66	46	17	3	-	-	-	-	29 700
Morrilton city, Conway County	1 498	547	706	158	32	47	7	1	58 900
Morrison Bluff town, Logan County	14	3	11	-	-	-	-	-	80 000
Mountainburg city, Crawford County	143	78	56	3	3	3	-	-	47 700
Mountain Home city, Baxter County	3 274	192	2 132	661	182	58	49	-	84 400
Mountain Pine city, Garland County	176	160	14	-	2	-	-	-	21 000
Mountain View city, Stone County	515	101	295	63	49	7	-	-	70 800
Mount Ida city, Montgomery County	225	104	88	20	5	5	3	-	53 900
Mount Pleasant town, Izard County	69	39	28	-	-	2	-	-	46 800
Mount Vernon city, Faulkner County	30	7	16	7	-	-	-	-	68 000
Mulberry city, Crawford County	375	194	141	36	2	-	-	2	48 900
Murfreesboro city, Pike County	429	226	163	27	10	3	-	-	48 600
Nashville city, Howard County	897	299	423	108	27	24	8	8	68 500
Newark city, Independence County	253	131	95	15	10	-	-	2	49 000
Newport city, Jackson County	1 456	553	601	212	18	47	13	12	61 000
Nimmons town, Clay County	23	21	2	-	-	-	-	-	23 800
Norfork city, Baxter County	132	41	43	32	15	1	-	-	76 200
Norman town, Montgomery County	69	50	17	2	-	-	-	-	34 800
Norphlet city, Union County	176	66	88	8	11	3	-	-	58 100
North Crossett CDP, Ashley County	654	341	233	38	24	-	8	10	48 600
North Little Rock city, Pulaski County	13 709	3 181	6 331	2 572	1 042	368	177	38	76 500
Oak Grove town, Carroll County	75	23	39	11	2	-	-	-	66 300
Oak Grove Heights town, Greene County	150	52	75	23	-	-	-	-	62 300
Oakhaven city, Hempstead County	16	8	6	-	-	-	-	2	50 000
Oden town, Montgomery County	45	18	25	2	-	-	-	-	54 500
Ogden town, Little River County	50	32	16	2	-	-	-	-	45 000
Oil Trough town, Independence County	57	49	8	-	-	-	-	-	39 100
O'Kean town, Randolph County	58	49	9	-	-	-	-	-	25 800
Okolona town, Clark County	43	36	6	-	-	1	-	-	27 800
Ola city, Yell County	190	100	81	7	-	2	-	-	47 200
Omaha town, Boone County	18	5	13	-	-	-	-	-	62 900
Oppelo city, Conway County	133	47	73	13	-	-	-	-	58 900
Osceola city, Mississippi County	1 481	650	602	201	17	11	-	-	54 300
Oxford city, Izard County	99	59	36	2	-	-	-	2	45 000
Ozan city, Hempstead County	24	17	4	3	-	-	-	-	38 300
Ozark city, Franklin County	870	345	476	41	8	-	-	-	54 600
Palestine city, St. Francis County	134	56	67	4	5	-	-	2	54 600
Pangburn city, White County	151	84	54	9	4	-	-	-	47 900
Paragould city, Greene County	5 279	1 180	2 706	877	269	206	41	-	70 200
Paris city, Logan County	936	408	440	58	12	18	-	-	54 800
Parkdale city, Ashley County	62	49	7	4	2	-	-	-	21 300
Parkers-Iron Springs CDP, Pulaski County	768	206	446	111	5	-	-	-	72 400
Parkin city, Cross County	323	231	80	2	3	4	-	3	32 200
Patmos town, Hempstead County	10	5	5	-	-	-	-	-	55 000
Patterson town, Woodruff County	112	98	6	-	2	2	-	4	22 500
Peach Orchard town, Clay County	57	53	4	-	-	-	-	-	20 600
Pea Ridge city, Benton County	619	81	440	83	10	-	2	3	76 700
Perla town, Hot Spring County	30	20	10	-	-	-	-	-	43 800
Perry town, Perry County	78	47	27	2	2	-	-	-	41 100
Perrytown city, Hempstead County	48	11	31	4	-	2	-	-	69 200
Perryville city, Perry County	281	92	137	38	2	4	2	6	59 500
Piggott city, Clay County	1 113	520	414	121	32	19	7	-	54 900
Pindall town, Searcy County	15	10	5	-	-	-	-	-	46 900
Pine Bluff city, Jefferson County	10 270	4 907	4 094	759	266	174	31	39	51 800
Pineville town, Izard County	29	14	15	-	-	-	-	-	51 700
Piney CDP, Garland County	644	194	281	78	40	44	7	-	65 300
Plainview city, Yell County	131	83	41	4	3	-	-	-	42 000
Pleasant Plains town, Independence County	55	25	30	-	-	-	-	-	51 800
Plumerville city, Conway County	178	89	85	2	-	2	-	-	50 000
Pocahontas city, Randolph County	1 537	699	653	107	61	17	-	-	54 000
Pollard town, Clay County	54	31	23	-	-	-	-	-	40 000
Portia town, Lawrence County	138	93	45	-	-	-	-	-	38 800
Portland city, Ashley County	152	90	45	7	3	7	-	-	40 000
Pottsville town, Pope County	256	55	152	39	7	2	1	-	67 100
Powhatan town, Lawrence County	9	7	-	2	-	-	-	-	45 000
Poyen town, Grant County	52	26	24	2	-	-	-	-	45 000
Prairie Creek CDP, Benton County	571	9	95	249	128	48	42	-	130 400
Prairie Grove city, Washington County	676	91	438	103	29	10	3	2	81 700
Prattsville town, Grant County	77	23	44	8	-	2	-	-	64 100
Prescott city, Nevada County	672	427	220	16	9	-	-	-	43 500
Pyatt town, Marion County	36	29	7	-	-	-	-	-	37 900
Quitman city	159	49	98	9	3	-	-	-	64 600
Cleburne County (part)	148	47	89	9	3	-	-	-	64 300
Faulkner County (part)	11	2	9	-	-	-	-	-	67 500
Ratcliff city, Logan County	40	21	15	4	-	-	-	-	47 500
Ravenden town, Lawrence County	107	82	25	-	-	-	-	-	35 600
Ravenden Springs town, Randolph County	24	19	5	-	-	-	-	-	30 000

Table 26. **Home Value: 2000**—Con.

[Data based on a sample (except Tables 65-68). For information on confidentiality protection, coverage, sampling error, and nonsampling error, see Appendix G. For location of definitions, see "How to Use This Census Report"]

State County Place	Specified owner-occupied housing units	Value of home							
		Less than $50,000	$50,000 to $99,999	$100,000 to $149,999	$150,000 to $199,999	$200,000 to $299,999	$300,000 to $499,999	$500,000 or more	Median (dollars)
PLACE—Con.									
Reader town	14	12	2	-	-	-	-	-	22 500
Nevada County (part)	2	2	-	-	-	-	-	-	27 500
Ouachita County (part)	12	10	2	-	-	-	-	-	19 300
Rector city, Clay County	583	458	85	32	8	-	-	-	36 600
Redfield city, Jefferson County	233	42	143	34	6	8	-	-	68 000
Reed town, Desha County	48	43	5	-	-	-	-	-	28 200
Reyno town, Randolph County	123	109	13	1	-	-	-	-	31 200
Rison city, Cleveland County	215	95	90	21	9	-	-	-	53 600
Rockport town, Hot Spring County	171	38	97	34	2	-	-	-	75 200
Rockwell CDP, Garland County	906	51	393	158	161	42	86	15	104 200
Roe town, Monroe County	37	16	16	2	1	2	-	-	52 500
Rogers city, Benton County	8 206	422	4 516	1 747	624	619	235	43	91 700
Rondo town, Lee County	50	23	27	-	-	-	-	-	51 700
Rose Bud town, White County	85	14	43	17	4	7	-	-	85 500
Rosston town, Nevada County	29	19	10	-	-	-	-	-	28 800
Rudy town, Crawford County	17	9	8	-	-	-	-	-	48 300
Russell town, White County	48	30	18	-	-	-	-	-	45 000
Russellville city, Pope County	4 893	864	2 832	667	221	234	66	9	74 100
St. Charles town, Arkansas County	56	35	18	3	-	-	-	-	36 100
St. Francis city, Clay County	69	53	16	-	-	-	-	-	31 600
St. Joe town, Searcy County	22	8	14	-	-	-	-	-	61 700
St. Paul town, Madison County	37	20	13	4	-	-	-	-	47 500
Salem city, Fulton County	360	165	148	35	5	5	2	-	52 800
Salem CDP, Saline County	783	30	553	159	41	-	-	-	82 200
Salesville city, Baxter County	85	25	54	2	2	2	-	-	57 600
Scott CDP	15	9	6	-	-	-	-	-	48 300
Lonoke County (part)	-	-	-	-	-	-	-	-	-
Pulaski County (part)	15	9	6	-	-	-	-	-	48 300
Scranton city, Logan County	44	29	10	5	-	-	-	-	43 000
Searcy city, White County	3 678	288	2 207	726	199	205	53	-	83 400
Sedgwick town, Lawrence County	20	16	4	-	-	-	-	-	32 500
Shannon Hills city, Saline County	472	72	371	23	6	-	-	-	73 000
Sheridan city, Grant County	777	120	434	103	68	39	13	-	76 100
Sherrill town, Jefferson County	48	40	6	-	-	2	-	-	25 300
Sherwood city, Pulaski County	5 530	240	3 177	1 507	400	151	40	15	91 700
Shirley town, Van Buren County	72	41	23	4	4	-	-	-	40 000
Sidney town, Sharp County	44	26	14	4	-	-	-	-	42 000
Siloam Springs city, Benton County	1 901	188	1 298	266	86	38	17	8	78 600
Smackover city, Union County	480	222	197	34	18	9	-	-	53 300
Smithville town, Lawrence County	24	4	20	-	-	-	-	-	57 300
South Lead Hill town, Boone County	18	6	9	3	-	-	-	-	60 000
Sparkman city, Dallas County	116	95	14	7	-	-	-	-	37 300
Springdale city	8 615	536	5 051	1 814	589	423	149	53	87 500
Benton County (part)	510	9	93	198	59	101	41	9	141 300
Washington County (part)	8 105	527	4 958	1 616	530	322	108	44	86 000
Springtown town, Benton County	18	12	6	-	-	-	-	-	35 000
Stamps city, Lafayette County	461	354	93	4	5	5	-	-	32 500
Star City city, Lincoln County	426	180	186	45	15	-	-	-	55 000
Stephens city, Ouachita County	269	195	68	4	-	2	-	-	31 900
Strawberry town, Lawrence County	60	35	21	4	-	-	-	-	44 400
Strong city, Union County	158	130	28	-	-	-	-	-	34 900
Stuttgart city, Arkansas County	2 255	805	1 045	285	78	35	7	-	59 500
Subiaco town, Logan County	96	25	59	12	-	-	-	-	72 600
Success town, Clay County	55	43	12	-	-	-	-	-	25 600
Sulphur Rock town, Independence County	81	42	31	5	3	-	-	-	49 100
Sulphur Springs city, Benton County	138	82	49	5	-	2	-	-	37 300
Summit city, Marion County	77	40	32	5	-	-	-	-	48 900
Sunset city, Crittenden County	50	43	7	-	-	-	-	-	25 000
Sweet Home CDP, Pulaski County	228	103	125	-	-	-	-	-	53 200
Swifton city, Jackson County	183	136	35	10	2	-	-	-	38 400
Taylor city, Columbia County	155	90	59	6	-	-	-	-	44 000
Texarkana city, Miller County	5 822	1 902	2 827	679	200	162	39	13	63 300
Thornton city, Calhoun County	100	56	35	9	-	-	-	-	35 000
Tillar city	54	28	22	4	-	-	-	-	46 700
Desha County (part)	8	4	4	-	-	-	-	-	60 000
Drew County (part)	46	24	18	4	-	-	-	-	40 000
Tinsman city, Calhoun County	21	15	6	-	-	-	-	-	30 800
Tollette town, Howard County	86	69	15	-	2	-	-	-	31 800
Tontitown city, Washington County	184	10	49	80	29	14	2	-	116 800
Traskwood town, Saline County	70	21	35	4	5	5	-	-	62 500
Trumann city, Poinsett County	1 567	857	554	137	19	-	-	-	48 000
Tuckerman city, Jackson County	534	382	138	8	6	-	-	-	39 300
Tull town, Grant County	79	6	43	21	9	-	-	-	87 500
Tupelo town, Jackson County	39	39	-	-	-	-	-	-	24 000
Turrell city, Crittenden County	167	134	27	1	-	2	3	-	29 900
Twin Groves town, Faulkner County	52	17	32	-	3	-	-	-	66 000
Tyronza town, Poinsett County	184	95	78	7	2	2	-	-	49 200
Ulm town, Prairie County	60	24	29	7	-	-	-	-	61 300
Valley Springs town, Boone County	37	9	19	9	-	-	-	-	62 100
Van Buren city, Crawford County	4 387	912	2 469	692	183	95	27	9	72 400
Vandervoort town, Polk County	28	26	2	-	-	-	-	-	25 000
Victoria town, Mississippi County	2	2	-	-	-	-	-	-	45 000
Vilonia town, Faulkner County	431	30	206	161	32	2	-	-	96 600
Viola town, Fulton County	77	33	34	7	-	3	-	-	52 900
Wabbaseka city, Jefferson County	57	46	9	-	-	2	-	-	33 900
Waldenburg town, Poinsett County	20	17	3	-	-	-	-	-	31 300

Table 26. **Home Value: 2000**—Con.

[Data based on a sample (except Tables 65-68). For information on confidentiality protection, coverage, sampling error, and nonsampling error, see Appendix G. For location of definitions, see "How to Use This Census Report"]

State County Place	Specified owner-occupied housing units	Value of home							
		Less than $50,000	$50,000 to $99,999	$100,000 to $149,999	$150,000 to $199,999	$200,000 to $299,999	$300,000 to $499,999	$500,000 or more	Median (dollars)
PLACE—Con.									
Waldo city, Columbia County	306	209	83	14	-	-	-	-	38 500
Waldron city, Scott County	681	315	312	40	6	-	-	8	52 200
Walnut Ridge city, Lawrence County	1 138	532	493	80	25	8	-	-	51 600
Ward city, Lonoke County	444	54	330	43	9	4	4	-	76 600
Warren city, Bradley County	1 425	825	440	93	43	20	4	-	45 900
Washington city, Hempstead County	45	27	12	4	2	-	-	-	43 600
Watson city, Desha County	79	72	7	-	-	-	-	-	23 200
Weiner city, Poinsett County	223	81	119	15	6	2	-	-	55 900
Weldon town, Jackson County	21	11	7	1	2	-	-	-	47 500
West Crossett CDP, Ashley County	322	152	139	14	11	-	6	-	52 000
Western Grove town, Newton County	101	50	46	5	-	-	-	-	50 400
West Fork city, Washington County	481	61	330	57	19	11	3	-	72 800
West Helena city, Phillips County	1 492	845	590	38	-	7	5	7	46 400
West Memphis city, Crittenden County	5 212	1 474	2 779	640	167	112	33	7	63 700
West Point town, White County	26	17	9	-	-	-	-	-	40 000
Wheatley city, St. Francis County	90	48	25	13	4	-	-	-	48 000
Whelen Springs town, Clark County	32	26	6	-	-	-	-	-	29 100
White Hall city, Jefferson County	1 134	93	666	273	90	12	-	-	85 900
Wickes town, Polk County	83	67	15	-	1	-	-	-	25 600
Widener town, St. Francis County	58	52	3	3	-	-	-	-	27 500
Wiederkehr Village city, Franklin County	11	-	2	7	2	-	-	-	112 500
Williford town, Sharp County	29	23	6	-	-	-	-	-	36 300
Willisville town, Nevada County	32	26	6	-	-	-	-	-	28 500
Wilmar city, Drew County	94	63	28	-	-	3	-	-	36 000
Wilmot city, Ashley County	148	118	26	4	-	-	-	-	31 100
Wilson town, Mississippi County	191	86	90	15	-	-	-	-	54 800
Wilton town, Little River County	88	73	15	-	-	-	-	-	35 600
Winchester city, Drew County	26	22	4	-	-	-	-	-	29 200
Winslow city, Washington County	109	61	33	7	-	4	-	4	47 400
Winthrop city, Little River County	25	22	3	-	-	-	-	-	33 800
Woodson CDP, Pulaski County	69	21	40	8	-	-	-	-	54 100
Wooster town, Faulkner County	91	23	39	18	11	-	-	-	78 500
Wrightsville city, Pulaski County	186	97	85	4	-	-	-	-	47 800
Wynne city, Cross County	1 632	484	807	203	77	46	10	5	67 100
Yellville city, Marion County	280	59	177	31	6	4	-	3	73 000
Zinc town, Boone County	16	13	3	-	-	-	-	-	20 000

Table 27. **Selected Monthly Owner Costs: 2000**

[Data based on a sample (except Tables 65-68). For information on confidentiality protection, coverage, sampling error, and nonsampling error, see Appendix G.
For location of definitions, see "How to Use This Census Report"]

State County County Subdivision Place	Specified owner-occupied housing units	Selected monthly owner costs							
		Less than $200	$200 to $299	$300 to $399	$400 to $499	$500 to $599	$600 to $799	$800 to $999	$1,000 or more
The State	**513 483**	**62 719**	**90 100**	**50 111**	**43 017**	**47 861**	**86 827**	**56 407**	**76 441**
Arkansas County	4 365	498	954	507	537	449	723	260	437
Arkansas township	21	-	6	2	4	-	7	2	-
Barton township	27	3	4	2	4	4	6	4	-
Bayou Meto township	38	-	2	3	12	2	11	6	2
Brewer township	20	6	14	-	-	-	-	-	-
Chester township	61	10	11	8	7	4	17	-	4
Crockett township	31	-	-	4	13	8	-	-	6
Garland township	21	6	2	2	6	-	5	-	-
Gum Pond township	2 251	197	480	271	282	199	419	160	243
Stuttgart city (part)	2 185	191	454	271	271	199	401	160	238
Henton township	112	10	26	11	10	11	28	7	9
Humphrey city (part)	68	8	20	5	6	7	13	4	5
Keaton township	144	21	13	6	18	36	19	13	18
La Grue township	1 017	168	253	139	115	90	135	31	86
De Witt city	776	113	190	124	87	79	103	31	49
McFall township	20	-	11	-	-	9	-	-	-
Mill Bayou township	112	15	18	14	12	19	16	9	9
Almyra town	66	10	18	9	6	13	7	3	-
Morris township	114	-	17	2	11	32	8	-	44
Stuttgart city (part)	70	-	6	-	5	26	6	-	27
Point Deluce township	48	8	19	4	-	6	9	2	-
Prairie township	119	21	22	12	15	25	14	5	5
St. Charles town	56	21	8	8	7	4	5	3	-
Stanley township	209	33	56	27	28	4	29	21	11
Gillett city	205	31	56	27	28	4	27	21	11
Ashley County	4 699	610	1 090	574	409	438	848	269	461
Banner township	32	-	9	7	5	7	4	-	-
Bayou township	15	3	-	6	-	6	-	-	-
Bearhouse township	7	-	2	-	5	-	-	-	-
Beech Creek township	4	-	-	4	-	-	-	-	-
Carter township	846	107	225	139	70	56	154	27	68
Hamburg city	621	90	192	107	42	42	97	13	38
De Bastrop township	67	14	22	15	5	6	3	-	2
Parkdale city	62	11	20	15	5	6	3	-	2
Egypt township	2 636	304	562	303	240	263	494	173	297
Crossett city	1 562	163	285	182	145	155	343	96	193
North Crossett CDP (part)	621	90	172	64	72	47	65	49	62
West Crossett CDP	322	51	86	30	17	35	68	21	14
Elon township	98	13	5	-	8	9	31	10	22
Extra township	44	-	18	-	-	5	5	4	12
Longview township	146	21	23	21	12	15	43	7	4
Marie Saline township	20	10	-	-	-	-	5	-	5
Mill Creek township	178	14	70	18	10	10	9	21	26
North Crossett CDP (part)	33	-	17	5	-	-	6	5	-
Montrose township	97	29	32	9	6	7	11	2	1
Montrose city	95	27	32	9	6	7	11	2	1
Portland township	162	18	35	23	15	22	32	9	8
Portland city	152	18	31	21	15	22	28	9	8
Prairie township	41	7	6	-	-	13	10	-	5
Union township	24	4	4	-	10	2	-	4	-
White township	90	37	14	9	6	4	14	6	-
Fountain Hill town	29	17	2	2	4	-	4	-	-
Wilmot township	192	29	63	20	17	13	33	6	11
Wilmot city	148	10	53	14	17	13	26	6	9
Baxter County	9 480	1 897	2 408	696	783	923	1 185	783	805
Bayou township	29	14	-	-	7	8	-	-	-
Big Flat township	28	12	10	-	2	-	2	2	-
Big Flat town (part)	17	9	2	-	2	-	2	2	-
Buckhorn township	158	52	27	14	17	10	15	9	14
Briarcliff town (part)	4	2	-	-	-	-	2	-	-
Norfork city (part)	19	12	2	-	-	2	1	-	2
Salesville city	85	20	11	12	17	8	12	3	2
Buford township	187	33	22	13	6	53	37	17	6
Greenwood township	20	20	-	-	-	-	-	-	-
Grover township	774	190	245	55	41	63	86	45	49
Lakeview city	274	66	88	18	15	29	18	25	15
Independence township	237	72	50	13	12	22	15	16	37
Mountain Home city (part)	-	-	-	-	-	-	-	-	-
Logan township	244	23	65	16	29	31	48	-	32
Lone Rock township	107	15	24	9	6	-	32	14	7
Norfork city (part)	42	2	18	7	-	-	11	4	-
Matney township	6	6	-	-	-	-	-	-	-
Mill township	746	205	176	32	46	80	83	55	69
Mountain Home township	5 122	898	1 419	354	469	419	626	471	466
Mountain Home city (part)	3 274	645	977	230	313	194	396	280	239
North Fork township	169	39	56	13	15	17	16	9	4
Norfork city (part)	71	25	16	-	8	9	9	2	2
Pigeon township	235	70	41	37	25	10	6	36	10
Union township	352	63	86	31	23	24	45	45	35
Briarcliff town (part)	44	4	21	4	5	-	5	5	-
Whiteville township	1 066	185	187	109	85	186	174	64	76
Cotter city	269	41	64	41	23	32	39	17	12
Gassville city	402	66	58	30	54	79	72	31	12
Mountain Home city (part)	-	-	-	-	-	-	-	-	-
Benton County	33 120	2 542	5 565	2 246	1 803	2 448	6 463	4 891	7 162
Anderson township	68	13	6	12	-	-	13	-	24
Bentonville city (part)	6	6	-	-	-	-	-	-	-
Cave Springs city (part)	16	2	3	-	-	-	7	-	4
Highfill town (part)	-	-	-	-	-	-	-	-	-
Apple Glen township	81	22	-	4	12	10	18	5	10
Ball township	54	-	12	6	6	13	11	-	6
Beatie township	30	8	-	-	5	6	11	-	-
Brightwater township	610	54	69	38	42	39	119	128	121
Avoca town	85	5	16	-	5	3	28	14	14

Table 27. **Selected Monthly Owner Costs: 2000**—Con.

[Data based on a sample (except Tables 65-68). For information on confidentiality protection, coverage, sampling error, and nonsampling error, see Appendix G. For location of definitions, see "How to Use This Census Report"]

State County County Subdivision Place	Specified owner-occupied housing units	Selected monthly owner costs							
		Less than $200	$200 to $299	$300 to $399	$400 to $499	$500 to $599	$600 to $799	$800 to $999	$1,000 or more
Benton County—Con.									
Brightwater township—Con.									
Pea Ridge city (part)	-	-	-	-	-	-	-	-	-
Rogers city (part)	132	8	20	21	-	-	16	22	45
Cherokee township	41	-	5	-	4	-	15	12	5
Colville township	1 040	61	73	41	43	40	130	111	541
Cave Springs city (part)	214	21	34	20	7	19	31	35	47
Elm Springs city (part)	-	-	-	-	-	-	-	-	-
Rogers city (part)	538	2	21	17	20	9	39	23	407
Springdale city (part)	-	-	-	-	-	-	-	-	-
Decatur township	321	37	42	44	38	54	56	26	24
Decatur city	219	34	27	22	28	40	47	15	6
Dickson township	2 312	222	661	192	163	149	332	231	362
Bella Vista CDP (part)	2 176	201	609	192	152	125	318	217	362
Esculapia township	8 402	650	1 427	617	376	590	1 660	1 348	1 734
Little Flock city (part)	66	4	5	6	2	6	-	16	27
Prairie Creek CDP	571	26	110	65	9	35	84	57	185
Rogers city (part)	6 701	492	1 144	482	310	477	1 381	1 161	1 254
Felker township	48	27	8	-	-	-	-	7	6
Flint township	57	22	9	-	3	-	18	-	5
Springtown town	18	9	5	-	2	-	2	-	-
Garfield township	531	34	92	36	36	51	111	38	133
Garfield town (part)	86	6	26	1	5	9	19	3	17
Garland township	740	36	41	31	30	61	219	153	169
Bentonville city (part)	7	-	-	-	-	-	2	3	2
Centerton city (part)	550	27	27	16	25	55	179	109	112
Gentry township	762	87	146	57	50	89	147	90	96
Gentry city	465	62	106	28	32	52	94	46	45
Hico township	2 510	179	443	144	264	295	449	402	334
Siloam Springs city	1 901	112	313	117	228	248	374	296	213
Hoover township	53	5	8	6	9	4	12	6	3
Highfill town (part)	27	-	8	6	2	2	3	6	-
Logan township	52	15	-	-	7	8	-	8	14
Mason Valley township	59	-	11	-	-	6	33	-	9
Highfill town (part)	-	-	-	-	-	-	-	-	-
Mount Vernon township	949	109	141	63	49	115	227	138	107
Bella Vista CDP (part)	10	-	-	-	-	10	-	-	-
Little Flock city (part)	-	-	-	-	-	-	-	-	-
Pea Ridge city (part)	619	55	117	49	33	70	149	84	62
Osage township	9 527	645	1 700	579	486	619	1 736	1 447	2 315
Bella Vista CDP (part)	3 741	324	1 105	282	183	207	572	487	581
Bentonville city (part)	4 425	299	453	243	261	314	927	728	1 200
Cave Springs city (part)	7	-	-	-	-	2	-	-	5
Centerton city (part)	8	-	-	-	-	-	4	-	4
Little Flock city (part)	267	11	31	12	7	25	54	50	77
Pea Ridge city (part)	-	-	-	-	-	-	-	-	-
Rogers city (part)	731	2	73	26	17	57	121	114	321
Roller Ridge township	130	7	14	26	6	27	32	2	16
Garfield town (part)	-	-	-	-	-	-	-	-	-
Gateway town	26	-	12	-	-	5	4	-	5
Round Prairie township	102	13	15	4	-	4	14	14	38
Sugar Creek township	109	10	59	-	-	-	12	14	14
Sulphur Springs township	516	69	158	58	58	4	67	40	62
Bella Vista CDP (part)	328	18	130	28	27	-	37	31	57
Sulphur Springs city	138	30	24	30	25	4	18	5	2
Wager township	58	8	-	10	-	17	19	4	-
Cave Springs city (part)	-	-	-	-	-	-	-	-	-
Highfill town (part)	-	-	-	-	-	-	-	-	-
Wallace township	484	59	60	38	32	71	105	52	67
Bella Vista CDP (part)	-	-	-	-	-	-	-	-	-
Gravette city	365	49	47	29	28	48	79	45	40
Walnut township	464	62	31	90	25	18	71	60	107
War Eagle township	140	24	38	6	-	6	20	24	22
Washington township	2 814	64	285	137	53	139	794	531	811
Bethel Heights town	203	6	30	11	2	9	30	30	85
Lowell city	1 086	9	44	15	11	28	478	255	246
Rogers city (part)	104	-	12	9	-	9	-	24	50
Springdale city (part)	510	15	49	30	18	18	50	83	247
Yell township	56	-	11	7	6	13	12	-	7
Boone County	6 591	1 132	1 231	555	570	591	1 243	695	574
Batavia township	123	22	38	12	9	4	26	12	-
Bellefonte township	407	61	70	32	38	79	63	30	34
Bellefonte town	75	16	18	8	8	10	7	3	5
Harrison city (part)	71	15	24	7	7	8	6	4	-
Blythe township	38	-	11	-	5	-	-	17	5
Bryan township	221	22	39	25	7	23	53	29	23
Harrison city (part)	-	-	-	-	-	-	-	-	-
Carrollton township	118	23	27	9	11	2	25	12	9
Alpena town (part)	73	19	21	4	9	2	7	7	4
Elixir township	338	76	59	30	19	28	63	38	25
Bergman town	88	18	13	7	5	10	22	13	-
Ewing township	50	6	11	10	5	7	6	5	-
Gaither township	102	8	16	-	-	20	27	23	8
Jackson township	252	27	41	30	3	16	54	35	46
Harrison city (part)	35	-	6	-	-	-	29	-	-
Jefferson township	224	34	17	25	35	29	45	39	-
Valley Springs town	37	15	8	2	3	3	4	2	-
Lee township	262	50	37	14	34	12	71	2	42
Long Creek township	87	17	15	4	13	11	10	11	6
North Harrison township	1 765	366	346	162	143	128	309	174	137
Harrison city (part)	1 504	338	303	133	128	116	240	133	113
Olvey township	80	5	11	5	10	-	37	12	-
Omaha township	197	34	35	24	21	12	32	26	13
Omaha town	18	4	9	2	3	-	-	-	-
Prairie township	55	7	10	2	13	4	11	4	4
Everton town	35	4	8	2	11	2	6	2	-
South Harrison township	1 716	263	301	137	155	156	318	188	198
Harrison city (part)	1 176	146	215	98	124	136	209	102	146

Table 27. **Selected Monthly Owner Costs: 2000**—Con.

[Data based on a sample (except Tables 65-68). For information on confidentiality protection, coverage, sampling error, and nonsampling error, see Appendix G. For location of definitions, see "How to Use This Census Report"]

State County County Subdivision Place	Specified owner-occupied housing units	Selected monthly owner costs							
		Less than $200	$200 to $299	$300 to $399	$400 to $499	$500 to $599	$600 to $799	$800 to $999	$1,000 or more
Boone County—Con.									
Sugar Loaf township	439	93	119	23	39	49	67	33	16
Diamond City city	211	34	54	12	27	37	22	19	6
Lead Hill town	86	21	29	7	6	10	8	2	3
South Lead Hill town	18	2	9	-	2	-	3	2	-
Summit township	69	7	17	7	8	7	15	-	8
Zinc township	48	11	11	4	2	4	11	5	-
Zinc town	16	6	6	1	-	-	3	-	-
Bradley County	2 303	389	543	362	277	193	253	115	171
Clay township	114	52	26	11	5	13	7	-	-
Banks town	32	14	3	2	2	4	7	-	-
Eagle township	43	13	24	6	-	-	-	-	-
Marion township	24	7	11	-	6	-	-	-	-
Moro township	8	8	-	-	-	-	-	-	-
Ouachita township	10	-	5	-	3	2	-	-	-
Palestine township	57	6	6	7	26	-	6	6	-
Pennington township	1 827	262	428	315	210	157	208	103	144
Warren city	1 425	224	309	255	149	134	172	76	106
River township	15	5	-	-	-	-	4	-	6
Sumpter township	25	-	12	7	-	-	6	-	-
Washington township	180	36	31	16	27	21	22	6	21
Hermitage town	77	17	19	12	7	5	9	4	4
Calhoun County	966	205	254	130	134	68	104	53	18
Caswell township	139	14	42	16	16	21	13	13	4
Thornton city (part)	93	10	25	16	10	10	12	6	4
Champagnolle township	28	-	18	5	-	-	5	-	-
Dallas township	28	5	-	14	9	-	-	-	-
Fayette township	16	5	11	-	-	-	-	-	-
Franklin township	386	70	107	39	59	25	45	29	12
Hampton city	326	46	98	38	45	25	41	21	12
Huey township	-	-	-	-	-	-	-	-	-
Jackson township	102	25	26	23	13	4	4	5	2
Harrell city	63	14	15	14	7	4	2	5	2
Jefferson township	29	15	-	2	6	2	4	-	-
Tinsman city	21	13	-	2	2	-	4	-	-
Moro township	54	4	8	12	10	5	15	-	-
Thornton city (part)	7	2	2	-	-	-	3	-	-
Polk township	84	38	15	14	10	-	7	-	-
River township	100	29	27	5	11	11	11	6	-
Shumaker UT	-	-	-	-	-	-	-	-	-
Carroll County	4 131	657	730	441	397	356	775	294	481
Beaver township	450	27	70	67	45	32	74	44	91
Beaver town	22	2	3	2	-	3	9	3	-
Cabanal township	23	-	-	-	-	14	9	-	-
Carrollton township	34	20	-	-	-	-	3	11	-
Alpena town (part)	-	-	-	-	-	-	-	-	-
Cedar township	917	116	145	82	123	71	179	65	136
Eureka Springs city (part)	546	47	84	50	91	46	107	40	81
Coin township	45	12	13	-	-	-	16	4	-
Alpena town (part)	5	5	-	-	-	-	-	-	-
Cross township	18	9	-	-	9	-	-	-	-
Dry Fork township	29	9	2	7	-	-	11	-	-
Franklin township	228	19	45	19	10	-	61	19	55
Hickory township	725	148	108	96	94	60	133	52	34
Green Forest city	514	106	78	76	60	54	94	22	24
Kings River township	91	27	25	9	-	6	15	9	-
Liberty township	22	-	8	-	-	4	-	10	-
Long Creek township	31	-	-	6	3	-	15	-	7
North Yocum township	64	22	9	4	12	5	7	5	-
Blue Eye town (part)	11	2	2	-	3	1	3	-	-
Oak Grove town (part)	33	12	5	4	2	2	3	5	-
Omega township	34	23	2	-	3	2	4	-	-
Osage township	34	13	2	11	-	-	8	-	-
Packard Springs township	127	19	34	27	19	-	19	9	-
Piney township	32	9	-	18	-	-	5	-	-
Polo township	57	11	11	8	-	-	19	-	8
Prairie township	1 060	164	216	85	62	138	188	66	141
Berryville city	808	148	159	60	47	111	140	52	91
South Yocum township	72	9	30	2	12	10	9	-	-
Blue Eye town (part)	-	-	-	-	-	-	-	-	-
Oak Grove town (part)	42	5	19	2	2	6	8	-	-
Winona township	38	-	10	-	5	14	-	-	9
Eureka Springs city (part)	-	-	-	-	-	-	-	-	-
Chicot County	2 530	323	569	342	305	268	345	156	222
Bowie township	775	124	189	84	90	97	105	50	36
Dermott city	651	110	156	78	82	83	82	34	26
Carlton township	982	103	201	117	99	76	148	67	171
Lake Village city	446	45	94	58	40	33	80	30	66
Planters township	773	96	179	141	116	95	92	39	15
Eudora city	544	83	128	102	85	66	63	8	9
Clark County	3 717	564	749	450	294	296	563	400	401
Caddo township	3 717	564	749	450	294	296	563	400	401
Amity city	134	25	35	13	17	11	20	5	8
Arkadelphia city	1 657	133	308	266	81	115	243	251	260
Caddo Valley town	69	2	9	12	2	9	11	19	5
Gum Springs town	47	15	15	1	3	10	3	-	-
Gurdon city	455	60	131	57	51	39	69	19	29
Okolona town	43	12	11	1	6	6	2	4	1
Whelen Springs town	32	10	11	5	-	4	2	-	-
Clay County	3 987	1 064	872	480	523	395	396	138	119
Bennett township	102	22	42	12	18	2	4	2	-
McDougal town	44	5	17	4	12	-	4	2	-
Blue Cane township	32	6	6	-	8	6	2	-	4

Table 27. **Selected Monthly Owner Costs: 2000**—Con.

[Data based on a sample (except Tables 65-68). For information on confidentiality protection, coverage, sampling error, and nonsampling error, see Appendix G. For location of definitions, see "How to Use This Census Report"]

State County County Subdivision Place	Specified owner-occupied housing units	Selected monthly owner costs							
		Less than $200	$200 to $299	$300 to $399	$400 to $499	$500 to $599	$600 to $799	$800 to $999	$1,000 or more
Clay County—Con.									
Bradshaw township	16	-	-	6	4	-	6	-	-
Brown township	53	15	6	5	6	5	5	11	-
Cache township	105	24	26	31	7	16	1	-	-
Knobel town	85	17	24	25	3	16	-	-	-
Carpenter township	55	10	19	7	8	6	5	-	-
Success town	55	10	19	7	8	6	5	-	-
Chalk Bluff township	38	6	10	-	12	-	10	-	-
Clark township	71	17	25	8	15	4	2	-	-
Peach Orchard town	57	15	17	8	11	4	2	-	-
Cleveland township	88	22	7	20	9	10	15	5	-
Gleghorn township	11	-	-	4	7	-	-	-	-
Haywood township	87	20	23	17	6	12	7	2	-
Greenway town	66	18	13	17	4	5	7	2	-
Johnson township	12	6	6	-	-	-	-	-	-
Kilgore township	1 049	228	260	126	104	152	129	24	26
Corning city	942	193	243	116	99	123	122	24	22
Knob township	30	12	12	-	6	-	-	-	-
Lemmons township	12	6	6	-	-	-	-	-	-
Liddell township	73	15	30	11	7	6	2	2	-
St. Francis city	69	15	30	9	7	4	2	2	-
Nelson township	67	28	6	10	6	10	7	-	-
Datto town	33	8	6	4	6	2	7	-	-
Oak Bluff township	682	163	139	77	113	86	49	27	28
Rector city	583	140	123	63	92	73	41	23	28
Payne township	58	24	7	6	16	1	2	2	-
Nimmons town	23	8	1	-	10	-	2	2	-
Pollard township	92	25	32	11	12	3	3	6	-
Pollard town	54	16	14	8	4	3	3	6	-
St. Francis township	1 190	403	186	116	149	76	142	57	61
Piggott city	1 113	393	167	109	133	71	129	57	54
Swain township	29	6	11	7	-	-	5	-	-
Wilson township	35	6	13	6	10	-	-	-	-
Cleburne County	4 922	647	1 076	568	375	483	647	462	664
Cadron township	219	37	63	19	23	30	26	10	11
Quitman city (part)	148	22	37	17	20	24	17	6	5
California township	31	-	8	-	-	-	15	8	-
Center Post township	78	7	10	-	11	10	13	9	18
Clayton township	155	29	27	26	9	14	9	12	29
Francis township	148	23	44	7	7	24	29	7	7
Giles township	324	42	81	59	15	24	33	28	42
Greers Ferry city	174	31	47	31	9	12	20	12	12
Grassey township	139	24	57	12	17	11	8	6	4
Concord town	40	8	8	3	9	4	2	4	2
Healing Springs township	105	32	24	15	8	2	4	13	7
Heber township	2 112	278	470	196	160	197	297	211	303
Heber Springs city (part)	1 607	214	386	122	136	184	212	135	218
McJester township	61	5	15	4	2	4	8	11	12
Morgan township	209	5	49	33	21	18	12	21	50
Fairfield Bay city (part)	63	-	12	20	12	-	8	3	8
Mountain township	116	11	23	26	-	12	11	-	33
Peter Creek township	353	40	53	41	42	62	58	27	30
Pickens township	77	12	6	15	9	-	20	6	9
Pine township	39	11	9	7	2	6	2	2	-
Piney township	139	23	18	30	9	9	31	9	10
Poff township	26	8	9	-	9	-	-	-	-
Saline township	118	2	23	26	6	11	28	12	10
Higden town	38	2	9	9	6	-	5	5	2
Sugar Camp township	42	9	-	9	5	-	-	9	10
Sugar Loaf township	93	9	10	10	2	19	10	19	14
Valley township	318	31	72	33	18	26	31	42	65
Heber Springs city (part)	91	10	39	-	-	5	11	20	6
Wilburn township	20	9	5	-	-	4	2	-	-
Cleveland County	1 185	236	289	111	119	153	161	72	44
Bowman township	74	19	12	2	2	25	12	-	2
Harper township	46	12	11	5	-	7	3	8	-
Hudgin township	22	-	12	5	-	-	5	-	-
Hurricane township	74	21	6	11	7	10	13	1	5
Kingsland township	129	40	34	9	8	16	17	5	-
Kingsland city	61	26	16	5	6	6	-	2	-
Lee township	37	8	16	4	5	-	4	-	-
Miller township	65	7	13	8	-	4	17	12	4
Niven township	43	6	17	2	12	-	6	-	-
Redland township	90	30	22	7	4	17	4	6	-
Rison township	276	28	56	29	47	45	41	19	11
Rison city (part)	210	25	41	25	28	38	28	14	11
Rowell township	58	9	19	4	2	11	6	5	2
Saline township	19	9	4	-	6	-	-	-	-
Smith township	76	27	20	5	9	5	10	-	-
Rison city (part)	5	-	2	-	-	-	3	-	-
White Oak township	26	6	7	-	-	-	13	-	-
Whiteville township	150	14	40	20	17	13	10	16	20
Columbia County	4 818	803	942	596	414	458	583	445	577
Emerson township	290	52	42	48	31	33	50	19	15
Emerson town	59	12	4	9	11	8	15	-	-
McNeil township	308	68	82	44	17	35	29	10	23
McNeil city	104	27	28	16	4	3	15	5	6
Magnolia city (part)	5	2	-	-	1	-	-	-	2
Magnolia township	3 275	441	596	384	283	289	424	350	508
Magnolia city (part)	2 139	263	391	251	200	208	345	242	239
Taylor township	324	53	95	53	14	42	34	20	13
Taylor city	155	14	50	27	10	18	20	9	7
Village township	135	59	19	7	7	21	9	8	5
Waldo township	486	130	108	60	62	38	37	38	13
Waldo city	306	83	71	41	35	23	25	22	6

Table 27. **Selected Monthly Owner Costs: 2000**—Con.

[Data based on a sample (except Tables 65-68). For information on confidentiality protection, coverage, sampling error, and nonsampling error, see Appendix G. For location of definitions, see "How to Use This Census Report"]

State County County Subdivision Place	Specified owner-occupied housing units	Selected monthly owner costs							
		Less than $200	$200 to $299	$300 to $399	$400 to $499	$500 to $599	$600 to $799	$800 to $999	$1,000 or more
Conway County	3 738	645	700	414	285	385	713	351	245
Austin township	25	-	3	-	9	-	5	4	4
Bentley township	183	25	47	6	11	23	46	15	10
Oppelo city	133	20	43	2	9	17	30	10	2
Bird township	91	5	15	11	5	9	46	-	-
Catholic Point township	43	4	13	5	-	6	5	10	-
Cedar Falls township	67	14	12	2	-	-	8	28	3
Gregory township	90	24	17	5	-	8	14	13	9
Griffin township	44	5	14	13	4	-	8	-	-
Higgins township	20	2	13	-	2	-	-	3	-
Howard township	404	57	86	59	46	52	60	32	12
Menifee town	94	10	13	19	16	9	13	12	2
Plumerville city	178	28	38	27	21	27	29	8	-
Lick Mountain township	78	22	21	4	7	12	-	8	4
McLaren township	25	4	-	3	-	4	8	3	3
Martin township	25	-	-	9	6	2	5	3	-
Nichols township	74	17	9	10	11	9	14	4	-
Old Hickory township	10	5	5	-	-	-	-	-	-
Petit Jean township	9	-	-	-	-	-	2	-	7
St. Vincent township	107	17	15	23	-	12	24	16	-
Steele township	109	32	7	21	7	24	7	11	-
Union township	119	28	32	9	9	9	8	10	14
Washington township	303	65	52	42	15	36	58	24	11
Welborn township	1 905	319	337	192	153	176	393	167	168
Morrilton city	1 498	267	278	134	136	120	260	143	160
White Eagle township	7	-	2	-	-	3	2	-	-
Craighead County	16 747	1 922	2 500	1 178	1 279	1 608	3 175	2 032	3 053
Big Creek township	841	78	107	42	64	79	206	128	137
Bono city	302	44	48	36	37	55	50	25	7
Black Oak township	540	113	121	59	73	67	53	44	10
Black Oak town	58	17	9	3	7	10	2	7	3
Caraway town	305	45	74	32	52	51	28	18	5
Brookland township	486	73	60	24	41	76	115	50	47
Brookland town	264	53	30	10	17	48	67	35	4
Buffalo township	440	97	73	33	44	87	73	13	20
Monette city	302	80	63	31	28	35	41	11	13
Gilkerson township	923	21	85	94	30	58	144	185	306
Jonesboro city (part)	773	15	40	66	7	47	137	169	292
Greenfield township	546	49	67	45	50	21	143	99	72
Jonesboro city (part)	135	16	28	9	8	-	22	34	18
Herndon township	161	16	50	9	-	8	26	43	9
Jonesboro township	9 767	1 004	1 384	598	596	834	1 806	1 254	2 291
Jonesboro city (part)	9 199	951	1 317	564	527	792	1 664	1 192	2 192
Lake City township	499	70	91	74	80	63	78	26	17
Lake City town (part)	452	56	79	65	80	54	75	26	17
Lester township	94	29	16	13	19	-	15	2	-
Lake City town (part)	-	-	-	-	-	-	-	-	-
Little Texas township	46	9	8	13	-	8	8	-	-
Cash town (part)	15	2	2	6	-	3	2	-	-
Maumelle township	501	71	98	39	66	75	103	29	20
Bay city	403	62	76	24	53	62	90	20	16
Jonesboro city (part)	41	9	8	4	5	7	6	2	-
Nettleton township	1 384	222	240	106	189	180	296	97	54
Jonesboro city (part)	1 294	219	219	98	167	167	290	87	47
Powell township	310	22	63	-	-	25	87	45	68
Prairie township	3	-	-	-	3	-	-	-	-
Promised Land township	49	24	2	4	9	-	3	7	-
Egypt town	26	17	2	2	2	-	3	-	-
Taylor township	57	8	13	8	3	13	7	5	-
Texas township	100	16	22	17	12	14	12	5	2
Cash town (part)	68	8	14	11	12	14	6	3	-
Crawford County	10 414	1 475	1 703	671	954	1 232	2 096	1 155	1 128
Alma township	1 182	184	218	102	101	71	216	143	147
Alma city (part)	796	142	137	40	82	54	138	97	106
Bidville township	-	-	-	-	-	-	-	-	-
Cedar Creek township	37	25	5	-	7	-	-	-	-
Cedarville township	233	35	30	9	27	14	48	34	36
Cedarville city	185	19	25	9	21	12	37	28	34
Chester township	115	28	31	6	4	12	21	7	6
Chester town	16	9	2	-	2	-	3	-	-
Mountainburg city (part)	2	-	-	-	2	-	-	-	-
Cove City township	18	-	6	-	6	6	-	-	-
Dean Springs township	446	67	41	30	27	53	64	60	104
Alma city (part)	10	-	-	-	-	-	-	-	10
Dora township	75	8	8	8	8	9	-	-	34
Van Buren city (part)	43	-	-	-	-	9	-	-	34
Dyer township	245	23	45	3	30	24	48	32	40
Alma city (part)	28	-	2	3	-	-	-	5	18
Dyer town	119	21	30	-	21	10	17	10	10
Jasper township	404	102	28	2	51	22	80	40	79
Kibler township	220	31	67	11	10	21	43	4	33
Kibler city (part)	104	17	30	1	7	16	17	4	12
Lancaster township	91	11	10	5	13	5	38	-	9
Lees Creek township	87	21	36	-	3	14	6	7	-
Locke township	33	20	6	2	3	-	-	2	-
Mountainburg township	360	80	60	46	52	48	46	18	10
Mountainburg city (part)	141	45	24	6	30	11	15	5	5
Mulberry township	409	106	92	40	34	49	59	13	16
Mulberry city (part)	327	72	79	27	34	42	47	10	16
Oliver Springs township	247	27	37	-	10	51	51	51	20
Porter township	41	23	-	-	5	6	1	6	-
Rudy township	256	44	31	12	36	21	58	11	43
Alma city (part)	18	-	-	10	-	-	-	-	8
Rudy town	17	-	8	2	-	4	-	3	-
Uniontown township	77	15	15	24	8	-	7	8	-
Upper township	3	-	2	-	-	1	-	-	-
Van Buren township	5 672	604	894	350	507	788	1 289	703	537

Table 27. **Selected Monthly Owner Costs: 2000**—Con.

[Data based on a sample (except Tables 65-68). For information on confidentiality protection, coverage, sampling error, and nonsampling error, see Appendix G. For location of definitions, see "How to Use This Census Report"]

State County County Subdivision Place	Specified owner-occupied housing units	Selected monthly owner costs							
		Less than $200	$200 to $299	$300 to $399	$400 to $499	$500 to $599	$600 to $799	$800 to $999	$1,000 or more
Crawford County—Con.									
Van Buren township—Con.									
Kibler city (part)	76	16	23	2	1	11	10	10	3
Van Buren city (part)	4 344	372	649	288	375	615	1 062	579	404
Vine Prairie township	84	16	21	6	4	6	10	11	10
Mulberry city (part)	48	12	15	-	2	4	4	5	6
Whitley township	79	5	20	15	8	11	11	5	4
Winfrey township	-	-	-	-	-	-	-	-	-
Crittenden County	9 383	849	1 304	730	822	1 035	1 832	1 118	1 693
Black Oak township	57	2	11	3	15	4	15	2	5
Bob Ward township	208	45	59	33	10	15	11	16	19
Anthonyville town	68	29	25	-	-	5	-	9	-
Edmondson town (part)	73	11	23	15	4	10	5	2	3
Fogleman township	255	46	83	21	33	21	31	9	11
Gilmore town	44	6	19	4	7	4	4	-	-
Turrell city	167	38	45	13	22	12	25	5	7
Jackson township	216	24	19	28	21	39	45	17	23
Crawfordsville town	99	24	13	6	13	10	15	17	1
Jennette town (part)	-	-	-	-	-	-	-	-	-
Marion city (part)	-	-	-	-	-	-	-	-	-
West Memphis city (part)	-	-	-	-	-	-	-	-	-
Jasper township	2 329	83	140	118	127	157	527	382	795
Marion city (part)	2 065	78	106	88	97	134	480	370	712
Sunset city	50	5	25	14	2	1	3	-	-
West Memphis city (part)	-	-	-	-	-	-	-	-	-
Lucas township	157	7	14	11	12	13	55	23	22
Horseshoe Lake town	106	7	14	11	12	10	31	10	11
Mississippi township	5 212	510	782	410	479	683	1 063	575	710
Marion city (part)	-	-	-	-	-	-	-	-	-
West Memphis city (part)	5 212	510	782	410	479	683	1 063	575	710
Mound City township	105	7	9	-	43	16	7	-	23
West Memphis city (part)	-	-	-	-	-	-	-	-	-
Proctor township	126	4	11	7	8	8	29	31	28
Edmondson town (part)	-	-	-	-	-	-	-	-	-
West Memphis city (part)	-	-	-	-	-	-	-	-	-
Tyronza township	575	110	157	74	64	65	42	47	16
Earle city	467	89	135	64	52	47	30	41	9
Jennette town (part)	25	4	6	3	-	-	5	-	7
Wappanocca township	143	11	19	25	10	14	7	16	41
Jericho town	31	4	12	10	5	-	-	-	-
Cross County	3 496	306	750	416	369	311	605	424	315
Bedford township	106	7	28	15	23	-	20	7	6
Wynne city (part)	-	-	-	-	-	-	-	-	-
Brushy Lake township	74	-	41	-	-	10	19	4	-
Coldwater township	91	6	4	13	6	19	12	25	6
Ellis township	53	-	-	6	11	6	11	15	4
Fair Oaks township	33	-	6	-	18	6	-	3	-
Hickory Ridge township	130	19	20	31	22	15	12	5	6
Hickory Ridge city	71	10	18	18	11	6	4	4	-
Mitchell township	215	49	54	25	22	28	19	4	14
Cherry Valley city	148	23	47	20	20	19	12	2	5
Searcy township	159	22	34	12	6	12	31	37	5
Smith township	404	28	64	55	8	42	100	64	43
Twist township	-	-	-	-	-	-	-	-	-
Tyronza township	392	62	97	57	46	38	61	19	12
Parkin city	323	56	85	52	33	33	42	14	8
Wynne township	1 839	113	402	202	207	135	320	241	219
Wynne city (part)	1 632	113	366	172	195	127	267	202	190
Dallas County	1 688	425	391	213	191	139	194	66	69
Bunn township	-	-	-	-	-	-	-	-	-
Chester township	105	21	26	23	10	5	13	5	2
Carthage city	88	13	26	18	6	5	13	5	2
Dry Run township	57	9	22	-	-	-	20	6	-
Fordyce city (part)	20	-	-	-	-	-	20	-	-
Fordyce township	997	243	222	124	128	87	102	36	55
Fordyce city (part)	882	189	209	113	113	76	97	30	55
Holly Springs township	60	9	18	15	9	-	5	4	-
Jackson township	53	13	7	7	7	5	-	7	7
Liberty township	3	-	-	3	-	-	-	-	-
Manchester township	47	21	9	3	-	10	4	-	-
Nix township	23	8	6	6	-	-	3	-	-
Owen township	221	65	48	24	29	27	20	5	3
Sparkman city	116	26	33	15	13	14	12	-	3
Princeton township	14	6	2	-	6	-	-	-	-
Smith township	30	9	6	8	2	-	2	3	-
Southall township	71	16	25	-	-	5	25	-	-
Willow township	7	5	-	-	-	-	-	-	2
Desha County	2 841	454	630	358	283	326	390	221	179
Bowie township	1 049	186	248	122	61	93	146	85	108
McGehee city (part)	1 034	186	243	122	61	88	146	85	103
Clayton township	158	31	54	11	21	8	20	11	2
Reed town	48	17	21	3	2	2	3	-	-
Tillar city (part)	8	-	2	-	-	2	-	4	-
Franklin township	131	19	34	31	17	10	10	7	3
Arkansas City city	114	19	32	25	15	10	8	2	3
Halley township	76	8	21	-	16	-	14	14	3
McGehee city (part)	14	-	7	-	7	-	-	-	-
Jefferson township	63	20	8	18	-	6	5	-	6
Mississippi township	13	5	8	-	-	-	-	-	-
Randolph township	976	124	166	129	131	155	138	87	46
Dumas city (part)	889	101	127	126	129	148	130	87	41
Mitchellville city	75	18	32	3	2	7	8	-	5
Red Fork township	191	35	43	31	21	30	20	2	9
Watson city	79	14	21	14	6	15	9	-	-
Richland township	68	12	28	4	7	5	10	-	2

Table 27. **Selected Monthly Owner Costs: 2000**—Con.

[Data based on a sample (except Tables 65-68). For information on confidentiality protection, coverage, sampling error, and nonsampling error, see Appendix G. For location of definitions, see "How to Use This Census Report"]

State County County Subdivision Place	Specified owner-occupied housing units	Selected monthly owner costs							
		Less than $200	$200 to $299	$300 to $399	$400 to $499	$500 to $599	$600 to $799	$800 to $999	$1,000 or more
Desha County—Con.									
Silver Lake township	79	8	6	-	9	19	27	10	-
Walnut Lake township	37	6	14	12	-	-	-	5	-
Dumas city (part)	-	-	-	-	-	-	-	-	-
Drew County	2 891	379	540	321	297	260	478	229	387
Bartholomew township	42	8	6	2	12	6	8	-	-
Jerome city	8	2	-	2	4	-	-	-	-
Bearhouse township	-	-	-	-	-	-	-	-	-
Clear Creek township	58	7	11	17	-	5	6	6	6
Collins township	28	6	12	4	-	-	-	6	-
Cominto township	30	7	18	-	-	-	5	-	-
Crook township	31	-	7	6	6	-	-	-	12
Franklin township	124	22	31	27	10	7	16	10	1
Tillar city (part)	46	4	14	10	4	2	6	5	1
Live Oak township	46	14	10	6	4	2	7	2	1
Winchester city	26	7	10	-	4	2	1	2	-
Marion township	2 095	211	350	185	228	204	402	173	342
Monticello city	1 574	154	282	157	168	153	285	129	246
Saline township	197	62	49	31	13	13	10	7	12
Wilmar city	94	24	26	18	7	7	9	2	1
Spring Hill township	116	29	19	11	17	12	10	5	13
Veasey township	124	13	27	32	7	11	14	20	-
Faulkner County	15 228	1 136	1 820	1 001	824	1 078	3 268	2 393	3 708
Benedict township	116	-	24	7	-	22	45	18	-
Benton township	89	26	19	13	2	3	24	-	2
Quitman city (part)	11	2	4	2	-	-	3	-	-
Bristol township	7	-	-	-	-	7	-	-	-
Cadron township	9 663	680	957	593	442	650	2 069	1 572	2 700
Conway city (part)	7 728	541	773	448	362	462	1 628	1 206	2 308
Mayflower city (part)	-	-	-	-	-	-	-	-	-
California township	211	22	51	18	29	8	31	27	25
Guy town	52	14	12	2	8	3	4	6	3
Twin Groves town (part)	-	-	-	-	-	-	-	-	-
Clifton township	291	26	38	31	29	24	62	42	39
Wooster town	91	7	10	11	12	9	18	13	11
Cypress township	530	30	73	18	49	38	122	83	117
Vilonia town (part)	267	13	35	12	13	12	82	63	37
Danley township	611	40	120	72	70	42	107	90	70
Mayflower city (part)	348	20	69	41	26	27	62	48	55
Eagle township	529	26	49	45	51	32	149	108	69
Holland city (part)	-	-	-	-	-	-	-	-	-
Vilonia town (part)	16	-	-	-	4	-	6	2	4
East Fork township	416	21	40	16	14	58	73	79	115
Enola township	92	25	16	4	5	11	19	-	12
Enola town	37	10	7	2	-	5	8	-	5
Hardin township	1 002	46	120	57	86	66	247	179	201
Greenbrier city	730	26	108	50	63	58	186	110	129
Holland city (part)	-	-	-	-	-	-	-	-	-
Harve township	74	7	11	6	5	2	20	8	15
Holland city (part)	46	7	11	4	5	-	9	3	7
Matthews township	29	12	-	-	3	7	7	-	-
Mountain township	18	6	12	-	-	-	-	-	-
Mount Vernon township	35	9	4	2	-	5	4	8	3
Mount Vernon city	30	6	2	2	-	5	4	8	3
Newton township	54	6	8	6	10	-	6	18	-
Palarm township	346	13	86	14	9	20	81	39	84
Vilonia town (part)	148	4	22	7	2	-	22	23	68
Pine Mountain township	652	66	106	59	18	33	143	77	150
Conway city (part)	122	-	-	7	-	14	-	22	79
Mayflower city (part)	48	2	8	12	2	5	7	7	5
Union township	151	19	19	16	-	25	18	26	28
Twin Groves town (part)	-	-	-	-	-	-	-	-	-
Walker township	121	31	15	13	2	15	22	10	13
Damascus town (part)	21	8	4	-	2	-	-	5	2
Twin Groves town (part)	52	15	3	5	-	5	12	5	7
Wilson township	191	25	52	11	-	10	19	9	65
Franklin County	3 300	662	608	299	344	423	522	227	215
Alix township	93	23	15	11	11	10	5	3	15
Wiederkehr Village city (part)	-	-	-	-	-	-	-	-	-
Barham township	8	-	-	-	-	-	8	-	-
Black Oak township	29	16	-	-	6	3	4	-	-
Boston township	35	13	4	8	3	-	-	7	-
Cobb township	-	-	-	-	-	-	-	-	-
Cravens township	23	4	2	-	5	-	7	5	-
Donald township	82	14	24	10	6	13	5	4	6
Branch city (part)	68	12	16	10	6	11	5	2	6
Grover township	30	14	8	-	-	-	8	-	-
Hogan township	234	58	55	17	28	21	38	10	7
Altus city (part)	105	20	25	6	12	13	19	7	3
Denning town	60	13	18	2	13	1	13	-	-
Wiederkehr Village city (part)	2	-	-	-	-	-	-	-	2
Hurricane township	41	-	-	-	7	-	27	7	-
Ivy township	66	11	15	-	8	10	12	4	6
Limestone township	11	3	-	-	-	-	-	-	8
McIlroy township	8	8	-	-	-	-	-	-	-
Middle township	227	33	42	18	32	29	31	10	32
Mill Creek township	27	-	-	-	-	14	-	13	-
Miller township	5	-	-	-	5	-	-	-	-
Morgan township	-	-	-	-	-	-	-	-	-
Mountain township	26	12	-	8	-	6	-	-	-
Mulberry township	46	20	1	2	11	1	9	-	2
Prairie township	851	166	142	83	126	74	124	77	59
Branch city (part)	2	-	-	-	-	-	-	-	2
Charleston city	777	157	119	80	119	74	110	68	50
Shores township	-	-	-	-	-	-	-	-	-
Six Mile township	6	6	-	-	-	-	-	-	-

Table 27. **Selected Monthly Owner Costs: 2000**—Con.

[Data based on a sample (except Tables 65-68). For information on confidentiality protection, coverage, sampling error, and nonsampling error, see Appendix G. For location of definitions, see "How to Use This Census Report"]

State County County Subdivision Place	Specified owner-occupied housing units	Selected monthly owner costs							
		Less than $200	$200 to $299	$300 to $399	$400 to $499	$500 to $599	$600 to $799	$800 to $999	$1,000 or more
Franklin County—Con.									
Walker township	22	4	3	9	2	2	2	-	-
Wallace township	45	11	12	7	2	6	7	-	-
Watalula township	78	15	21	14	3	7	10	6	2
Weaver township	-	-	-	-	-	-	-	-	-
White Oak township	1 208	215	232	96	78	225	221	73	68
Altus city (part)	3	-	-	-	-	3	-	-	-
Ozark city	870	169	194	81	63	184	154	10	15
Wiederkehr Village city (part)	9	-	2	-	-	-	-	2	5
White Rock township	10	-	4	-	-	2	4	-	-
Wittich township	89	16	28	16	11	-	-	8	10
Fulton County	1 704	421	355	189	178	169	253	77	62
Afton township	68	38	7	15	8	-	-	-	-
Benton township	443	100	97	57	58	49	49	17	16
Salem city	360	77	87	43	44	39	42	12	16
Big Creek township	45	22	7	5	8	3	-	-	-
Cleveland township	26	3	-	5	-	-	9	4	5
Fulton township	131	48	14	8	16	16	13	5	11
Viola town	77	34	6	6	7	6	5	5	8
Mammoth Spring township	430	141	94	43	38	49	44	14	7
Mammoth Spring city	340	103	87	30	35	33	36	12	4
Mount Calm township	13	-	3	-	-	-	3	7	-
Myatt township	8	-	8	-	-	-	-	-	-
Pleasant Ridge township	367	29	107	36	45	37	79	26	8
Ash Flat city (part)	-	-	-	-	-	-	-	-	-
Cherokee Village city (part)	236	19	64	26	18	29	71	9	-
South Fork township	17	8	9	-	-	-	-	-	-
Strawberry township	49	12	9	2	-	4	19	-	3
Horseshoe Bend city (part)	5	5	-	-	-	-	-	-	-
Union township	30	14	-	-	-	-	8	-	8
Vidette township	27	2	-	10	5	3	3	-	4
Washington township	34	4	-	-	-	-	26	4	-
Wilson township	16	-	-	8	-	8	-	-	-
Garland County	19 535	2 548	4 313	2 162	1 396	1 681	2 862	1 825	2 748
Hale township	4 224	601	1 148	454	248	234	540	456	543
Hot Springs Village CDP (part)	2 729	291	905	343	149	117	347	244	333
Mountain Pine city	176	63	60	20	8	8	11	4	2
Rockwell CDP (part)	27	-	-	-	-	-	-	18	9
Hot Springs township	8 733	1 206	1 844	1 100	767	779	1 279	757	1 001
Hot Springs city (part)	7 738	1 081	1 633	976	685	727	1 130	690	816
Lake Hamilton CDP (part)	26	7	-	-	-	-	-	13	6
Piney CDP (part)	10	5	-	-	-	-	-	-	5
Lake Hamilton township	3 923	337	756	351	149	397	665	354	914
Hot Springs city (part)	-	-	-	-	-	-	-	-	-
Lake Hamilton CDP (part)	313	-	66	21	42	56	20	18	90
Rockwell CDP (part)	879	95	174	61	30	95	100	82	242
Whittington township	2 655	404	565	257	232	271	378	258	290
Fountain Lake town	54	9	20	-	-	17	-	-	8
Hot Springs city (part)	-	-	-	-	-	-	-	-	-
Hot Springs Village CDP (part)	91	14	30	-	-	-	37	-	10
Lonsdale town	28	6	10	2	-	-	8	2	-
Piney CDP (part)	634	72	124	90	75	74	91	54	54
Grant County	2 566	278	555	351	185	221	427	314	235
Calvert township	182	27	41	23	13	6	30	26	16
Darysaw township	91	-	18	18	12	18	5	13	7
Davis township	25	-	20	-	-	-	5	-	-
Dekalb township	119	18	37	16	-	9	27	5	7
Tull town	79	18	21	4	-	3	21	5	7
Fenter township	131	24	36	17	16	13	4	16	5
Poyen town	52	8	15	4	11	4	2	8	-
Franklin township	34	-	7	11	6	5	5	-	-
Madison township	31	13	6	-	-	-	6	6	-
Merry Green township	1 191	93	252	158	67	84	248	154	135
Sheridan city	777	59	171	96	34	68	165	100	84
River township	202	18	44	24	19	26	26	26	19
Prattsville town	77	6	19	14	13	-	12	7	6
Simpson township	241	36	41	45	33	12	16	45	13
Tennessee township	102	26	18	14	14	11	8	11	-
Leola town	64	7	18	8	14	7	8	2	-
Washington township	217	23	35	25	5	37	47	12	33
Greene County	7 735	1 385	1 138	826	779	906	1 267	627	807
Blue Cane township	19	13	-	6	-	-	-	-	-
Breckenridge township	204	71	31	22	28	30	18	4	-
Lafe town	82	17	10	15	16	11	10	3	-
Bryan township	23	11	-	-	6	6	-	-	-
Cache township	216	62	46	8	32	8	44	6	10
Clark township	3 839	727	594	464	377	467	528	348	334
Paragould city (part)	3 736	722	580	445	358	455	499	343	334
Collier township	95	36	10	-	16	8	7	8	10
Paragould city (part)	12	6	-	-	6	-	-	-	-
Crowley township	71	7	23	-	16	14	5	6	-
Evening Shade township	6	-	-	-	-	6	-	-	-
Friendship township	113	14	27	6	25	7	30	2	2
Hays township	-	-	-	-	-	-	-	-	-
Hopewell township	11	6	-	-	5	-	-	-	-
Hurricane township	313	78	74	17	25	47	54	6	12
Marmaduke city	240	55	53	17	23	35	39	6	12
Jones township	112	28	25	12	19	8	13	2	5
Delaplaine town	31	2	15	3	7	-	2	-	2
Lake township	67	5	31	8	6	11	6	-	-
Main Shore township	37	17	-	6	-	7	-	-	7
Poland township	153	8	18	25	17	16	40	7	22
Reynolds township	7	-	7	-	-	-	-	-	-
St. Francis township	217	17	22	15	7	8	68	34	46
Paragould city (part)	45	-	-	-	-	-	22	15	8

Table 27. **Selected Monthly Owner Costs: 2000**—Con.

[Data based on a sample (except Tables 65-68). For information on confidentiality protection, coverage, sampling error, and nonsampling error, see Appendix G. For location of definitions, see "How to Use This Census Report"]

State County County Subdivision Place	Specified owner-occupied housing units	Selected monthly owner costs							
		Less than $200	$200 to $299	$300 to $399	$400 to $499	$500 to $599	$600 to $799	$800 to $999	$1,000 or more
Greene County—Con.									
Salem township	90	16	-	26	-	22	26	-	-
Shady Grove township	50	16	8	11	-	-	7	8	-
Spring Grove township	1 587	191	116	150	150	191	325	140	324
Paragould city (part)	1 486	168	102	150	136	191	308	140	291
Sugar Creek township	74	-	33	7	-	-	21	6	7
Paragould city (part)	-	-	-	-	-	-	-	-	-
Union township	424	55	73	43	50	50	75	50	28
Oak Grove Heights town	150	13	26	14	6	18	39	15	19
Paragould city (part)	-	-	-	-	-	-	-	-	-
Walnut Corner township	7	7	-	-	-	-	-	-	-
Hempstead County	3 754	767	823	363	460	345	498	262	236
Bodcaw township	70	9	19	12	16	7	5	2	-
Patmos town	10	3	-	2	2	-	1	2	-
Bois d'Arc township	188	68	44	8	22	13	9	18	6
Fulton city	59	16	19	4	8	7	3	2	-
McNab town	5	3	-	-	-	-	-	2	-
De Roan township	2 303	363	527	238	286	230	318	167	174
Hope city	1 808	308	439	178	256	171	240	98	118
Perrytown city	48	15	7	-	4	5	11	-	6
Garland township	32	4	12	4	4	-	6	2	-
Mine Creek township	200	66	33	10	14	13	37	22	5
Ozan city (part)	9	-	4	-	-	2	-	-	3
Noland township	80	17	19	12	4	8	10	6	4
Emmet city (part)	-	-	-	-	-	-	-	-	-
Ozan township	221	57	49	29	34	20	21	5	6
Oakhaven city	16	-	3	-	6	3	4	-	-
Ozan city (part)	15	2	2	5	2	2	-	-	2
Washington city	45	16	9	5	2	3	6	2	2
Redland township	78	19	11	4	11	12	9	6	6
McCaskill city	17	1	4	4	3	2	3	-	-
Saline township	155	57	25	8	19	9	13	12	12
Springhill township	230	64	45	20	24	14	33	10	20
Wallaceburg township	138	36	34	12	15	10	16	12	3
Blevins city	60	20	14	5	5	6	4	3	3
Water Creek township	59	7	5	6	11	9	21	-	-
Hot Spring County	5 816	1 012	1 339	742	559	527	787	546	304
Antioch township	46	4	8	13	7	6	5	3	-
Big Creek township	57	13	4	4	11	-	15	7	3
Bismarck township	250	66	69	21	6	6	45	30	7
Brown Springs township	23	6	7	3	2	-	3	2	-
Butterfield township	237	13	62	43	23	15	38	27	16
Malvern city (part)	-	-	-	-	-	-	-	-	-
Rockport town (part)	50	1	14	13	4	3	9	6	-
Clear Creek township	64	6	21	-	17	6	5	5	4
De Roche township	143	48	51	10	5	-	11	12	6
Dover township	129	30	33	17	9	-	16	13	11
Fenter township	2 993	534	692	435	281	333	347	227	144
Malvern city (part)	2 211	404	505	340	214	293	206	163	86
Perla town	30	-	7	7	8	2	-	4	2
Rockport town (part)	121	28	29	10	15	8	24	3	4
Gifford township	214	17	42	34	30	17	44	13	17
Harrison township	13	2	-	-	8	-	1	-	2
Henderson township	101	31	29	-	19	11	-	6	5
Lone Hill township	129	17	47	11	17	3	12	17	5
Magnet township	501	47	98	33	34	29	104	114	42
Midway township	227	31	40	34	22	50	34	-	16
Montgomery township	145	31	29	2	22	-	18	30	13
Ouachita township	131	30	25	14	14	11	21	8	8
Donaldson town	65	14	14	4	9	6	8	6	4
Prairie township	150	30	32	20	10	23	23	12	-
Friendship town	38	14	6	3	-	6	2	7	-
Saline township	204	38	34	43	17	17	45	10	-
Valley township	59	18	16	5	5	-	-	10	5
Howard County	2 306	393	435	283	193	270	358	185	189
Blackland township	20	4	5	-	9	-	-	2	-
Blue Bayou township	27	13	-	-	-	5	-	9	-
Blue Ridge township	26	5	5	-	-	11	-	5	-
Brewer township	30	-	-	-	-	19	6	-	5
Buck Range township	23	11	5	-	-	-	7	-	-
Burg township	2	2	-	-	-	-	-	-	-
Center Point township	59	5	11	-	12	6	18	-	7
Clay township	10	4	-	-	-	6	-	-	-
County Line township	71	6	6	-	12	11	18	-	18
Dillard township	16	2	-	-	-	8	-	-	6
Duckett township	4	2	-	-	-	2	-	-	-
Franklin township	39	16	10	7	-	-	-	6	-
Holly Creek township	12	-	9	3	-	-	-	-	-
Madison township	308	75	67	23	39	34	36	19	15
Dierks city	257	55	56	21	39	34	23	14	15
Mineral Springs township	285	52	54	36	29	38	36	22	18
Mineral Springs city	265	49	48	36	25	38	34	19	16
Mountain township	36	11	4	-	-	10	4	3	4
Muddy Fork township	16	-	6	-	-	5	5	-	-
Nashville township	1 148	149	198	196	76	97	215	110	107
Nashville city	897	122	178	183	61	69	155	63	66
Saline township	11	-	6	-	5	-	-	-	-
Saratoga township	52	20	14	4	4	2	7	1	-
Tollette township	86	12	31	8	7	12	4	6	6
Tollette town	86	12	31	8	7	12	4	6	6
Umpire township	25	4	4	6	-	4	2	2	3
Independence County	6 287	958	1 260	624	612	697	936	667	533
Ashley township	222	36	58	23	42	11	38	12	2
Barren township	200	32	17	20	17	16	62	24	12
Cave City city (part)	20	7	4	-	2	-	3	2	2

Table 27. **Selected Monthly Owner Costs: 2000**—Con.

[Data based on a sample (except Tables 65-68). For information on confidentiality protection, coverage, sampling error, and nonsampling error, see Appendix G. For location of definitions, see "How to Use This Census Report"]

State County County Subdivision Place	Specified owner-occupied housing units	Selected monthly owner costs							
		Less than $200	$200 to $299	$300 to $399	$400 to $499	$500 to $599	$600 to $799	$800 to $999	$1,000 or more
Independence County—Con.									
Big Bottom township	276	51	56	32	21	25	54	26	11
Newark city (part)	243	45	50	27	21	23	41	25	11
Black River township	38	7	6	4	8	4	6	2	1
Cushman township	123	33	20	10	26	21	11	2	-
Cushman town (part)	30	6	8	-	4	4	6	2	-
Departee township	12	-	-	8	4	-	-	-	-
Dota township	77	3	13	8	4	16	23	7	3
Fairview township	197	29	52	23	21	22	29	16	5
Pleasant Plains town	55	9	14	7	6	8	4	5	2
Gainsboro township	133	32	23	11	13	8	27	10	9
Greenbrier township	294	44	65	34	36	49	21	28	17
Hill township	29	-	13	10	-	-	6	-	-
Huff township	105	16	12	15	28	10	18	-	6
Jefferson township	18	7	-	-	11	-	-	-	-
Liberty township	104	18	11	7	6	9	24	24	5
Logan township	4	-	-	-	4	-	-	-	-
McHue township	812	128	123	79	45	149	150	97	41
Batesville city (part)	-	-	-	-	-	-	-	-	-
Magness township	76	13	13	5	8	16	12	5	4
Magness town	39	13	9	-	6	8	3	-	-
Marshell township	22	2	2	4	2	4	6	-	2
Moorefield township	558	60	62	27	70	66	43	74	156
Batesville city (part)	361	18	28	21	36	47	25	45	141
Moorefield town	34	11	6	2	9	-	-	4	2
Oil Trough township	139	19	45	21	14	18	8	8	6
Oil Trough town	57	19	8	11	9	7	3	-	-
Relief township	71	23	7	6	14	-	13	8	-
Rosie township	121	17	47	11	-	15	25	-	6
Ruddell township	2 094	341	485	224	143	167	253	268	213
Batesville city (part)	1 783	272	414	196	126	155	219	221	180
Salado township	180	18	48	10	19	41	37	-	7
Union township	63	7	14	5	9	5	12	11	-
Cushman town (part)	39	7	5	5	7	-	8	7	-
Washington township	111	5	29	12	10	-	22	21	12
White River township	158	17	30	15	19	15	34	18	10
Sulphur Rock town	81	5	20	11	10	10	11	7	7
Wycough township	50	-	9	-	18	10	2	6	5
Newark city (part)	10	-	4	-	-	4	-	-	2
Izard County	2 198	495	557	216	206	235	255	132	102
Athens township	13	7	-	-	-	-	6	-	-
Baker township	79	27	6	11	14	5	6	4	6
Horseshoe Bend city (part)	17	-	4	5	4	-	-	4	-
Oxford city (part)	-	-	-	-	-	-	-	-	-
Barren Fork township	82	10	20	2	18	17	5	6	4
Mount Pleasant town (part)	46	10	8	2	9	12	3	2	-
Big Spring township	14	5	-	4	-	-	3	-	2
Bryan township	25	-	15	5	-	-	-	-	5
Claiborne township	2	2	-	-	-	-	-	-	-
Calico Rock city (part)	-	-	-	-	-	-	-	-	-
Drytown township	42	8	8	-	8	10	6	2	-
Mount Pleasant town (part)	23	4	2	-	4	7	4	2	-
Franklin township	61	13	13	8	12	2	8	2	3
Franklin town (part)	42	10	6	4	9	2	6	2	3
Horseshoe Bend city (part)	-	-	-	-	-	-	-	-	-
Gid township	27	6	5	2	4	7	-	3	-
Guion township	31	13	6	6	4	2	-	-	-
Guion town	19	7	2	4	4	2	-	-	-
Guthrie township	4	2	-	-	-	2	-	-	-
Jefferson township	753	176	229	83	44	75	72	46	28
Franklin town (part)	-	-	-	-	-	-	-	-	-
Horseshoe Bend city (part)	727	169	214	83	44	71	72	46	28
Lacrosse township	16	4	2	-	6	-	2	2	-
Melbourne city (part)	-	-	-	-	-	-	-	-	-
Lafferty township	8	5	3	-	-	-	-	-	-
Lunenburg township	15	7	6	-	-	-	-	2	-
Mill Creek township	382	59	99	38	41	55	44	30	16
Melbourne city (part)	353	55	91	34	39	53	40	28	13
Mount Olive township	12	-	6	-	6	-	-	-	-
Newburg township	83	18	25	3	6	-	13	8	10
Oxford city (part)	2	-	2	-	-	-	-	-	-
New Hope township	112	27	23	16	12	23	9	2	-
Oxford city (part)	97	25	21	16	8	19	6	2	-
Pleasant Hill township	13	7	2	2	-	-	-	2	-
Sage township	37	3	5	7	4	7	4	3	4
Melbourne city (part)	8	-	2	3	2	-	-	1	-
Strawberry township	22	4	10	-	2	2	4	-	-
Union township	303	75	56	29	25	17	71	20	10
Calico Rock city (part)	196	49	34	25	14	11	41	14	8
Pineville town	29	6	6	2	6	4	5	-	-
Violet Hill township	30	10	11	-	-	-	2	-	7
White River township	32	7	7	-	-	11	-	-	7
Jackson County	3 802	574	894	432	535	403	469	251	244
Barren township	139	41	57	13	17	-	5	-	6
Bateman township	12	-	7	-	5	-	-	-	-
Newport city (part)	-	-	-	-	-	-	-	-	-
Bird township	653	134	142	72	115	70	66	38	16
Tuckerman city (part)	528	94	104	63	96	66	61	28	16
Breckenridge township	109	27	34	3	21	1	11	12	-
Tupelo town	39	10	10	1	10	-	8	-	-
Weldon town	21	7	2	2	5	-	3	2	-
Bryan township	12	-	7	-	-	-	-	-	5
Cache township	48	9	17	-	6	16	-	-	-
Cow Lake township	81	13	18	13	9	23	5	-	-
Beedeville town	25	4	-	10	2	6	3	-	-
Glaize township	128	33	33	7	21	21	13	-	-
Glass township	249	40	54	37	38	37	16	19	8

Table 27. **Selected Monthly Owner Costs: 2000**—Con.

[Data based on a sample (except Tables 65-68). For information on confidentiality protection, coverage, sampling error, and nonsampling error, see Appendix G. For location of definitions, see "How to Use This Census Report"]

State County County Subdivision Place	Specified owner-occupied housing units	Selected monthly owner costs							
		Less than $200	$200 to $299	$300 to $399	$400 to $499	$500 to $599	$600 to $799	$800 to $999	$1,000 or more
Jackson County—Con.									
Glass township—Con.									
Swifton city	183	28	41	31	33	22	16	10	2
Grubbs township	169	34	55	26	21	19	9	3	2
Grubbs town	110	17	35	17	15	12	9	3	2
Jefferson township	247	36	55	31	42	26	23	25	9
Campbell Station town	76	5	13	15	18	11	8	6	-
Diaz city (part)	60	8	6	8	12	8	9	7	2
Jacksonport town	46	9	12	2	12	2	4	5	-
Tuckerman city (part)	6	-	-	4	-	-	2	-	-
Richwoods township	107	12	48	14	2	18	8	-	5
Amagon town	26	8	10	8	-	-	-	-	-
Union township	1 782	179	358	203	233	170	298	154	187
Diaz city (part)	238	9	39	42	45	26	60	12	5
Newport city (part)	1 419	148	276	161	168	134	229	135	168
Village township	66	16	9	13	5	2	15	-	6
Diaz city (part)	-	-	-	-	-	-	-	-	-
Newport city (part)	37	5	5	6	5	-	10	-	6
Jefferson County	15 731	1 342	3 063	2 060	1 530	1 697	2 909	1 667	1 463
Barraque township	311	16	33	23	15	48	77	62	37
Redfield city	233	11	22	21	15	36	63	45	20
Bogy township	16	-	9	-	-	-	7	-	-
Bolivar township	52	-	31	-	8	-	13	-	-
Dudley Lake township	90	30	15	3	23	5	14	-	-
Dunnington township	66	14	18	7	8	2	11	4	2
Wabbaseka city	57	7	18	7	8	2	11	2	2
Jefferson township	346	2	30	60	30	32	91	56	45
Melton township	144	7	44	24	17	8	29	-	15
Niven township	583	61	118	59	45	60	81	80	79
Old River township	-	-	-	-	-	-	-	-	-
Pastoria township	66	-	14	9	21	7	9	6	-
Plum Bayou township	359	62	68	64	49	43	43	11	19
Altheimer city	197	44	38	36	32	22	10	11	4
Sherrill town	48	10	17	6	5	5	5	-	-
Richland township	64	23	21	-	-	-	-	7	13
Roberts township	116	19	34	11	19	12	18	-	3
Humphrey city (part)	103	14	34	9	16	9	18	-	3
Spring township	550	51	128	57	62	51	88	62	51
Talladega township	216	15	74	26	17	8	41	9	26
Vaugine township	10 340	835	1 916	1 498	1 090	1 206	1 929	1 029	837
Pine Bluff city	10 270	835	1 902	1 480	1 074	1 199	1 914	1 029	837
Victoria township	52	6	13	14	-	6	-	6	7
Villemont township	14	14	-	-	-	-	-	-	-
Washington township	1 875	160	379	135	106	154	363	313	265
White Hall city	1 134	31	143	70	52	112	280	224	222
Whiteville township	471	27	118	70	20	55	95	22	64
Johnson County	4 072	987	750	384	429	458	529	313	222
Batson township	15	10	-	2	3	-	-	-	-
Dickerson-Hill township	7	1	-	1	-	-	-	5	-
Grant township	258	61	37	35	39	43	25	16	2
Coal Hill city	222	55	33	31	37	31	19	14	2
Hickey township	62	10	12	10	-	8	16	-	6
Horsehead township	49	8	3	-	3	16	7	6	6
Howell township	248	31	52	27	24	30	49	12	23
Knoxville city (part)	125	18	23	16	11	14	31	6	6
King township	181	35	42	17	15	24	25	13	10
Lee township	-	-	-	-	-	-	-	-	-
Low Gap township	12	-	8	2	2	-	-	-	-
McKennon township	142	51	25	7	22	7	13	10	7
Mulberry township	34	23	5	-	4	-	2	-	-
Perry township	109	24	31	7	8	27	12	-	-
Pittsburg township	236	48	62	32	35	25	32	2	-
Knoxville city (part)	1	-	-	-	-	1	-	-	-
Lamar city (part)	154	36	30	24	23	16	25	-	-
Prairie township	254	94	20	5	30	29	29	23	24
Clarksville city (part)	55	22	-	-	7	14	-	6	6
Red Lick township	248	38	26	9	30	28	40	62	15
Sherman township	56	16	5	4	15	10	4	-	2
Spadra township	1 911	471	359	190	178	186	265	139	123
Clarksville city (part)	1 441	391	282	149	118	118	221	79	83
Lamar city (part)	103	26	15	10	10	15	24	2	1
Stonewall township	92	14	19	27	13	7	-	12	-
Ward township	158	52	44	9	8	18	10	13	4
Hartman city	102	28	31	7	2	9	10	11	4
Lafayette County	1 581	391	440	204	140	123	168	59	56
Baker township	509	133	144	62	40	45	60	8	17
Stamps city (part)	461	115	140	59	40	27	55	8	17
French township	66	18	23	9	-	-	12	-	4
Hadley township	190	37	39	31	21	19	19	11	13
Buckner city	61	11	22	4	5	12	2	4	1
Stamps city (part)	-	-	-	-	-	-	-	-	-
La Grange township	54	19	13	6	5	4	-	5	2
Lewisville city (part)	19	2	2	6	5	-	-	2	2
Mars Hill township	12	7	-	-	-	-	5	-	-
Roane township	243	73	59	38	16	16	26	7	8
Bradley city	99	21	20	17	9	12	13	7	-
Russell township	19	-	8	4	-	-	4	3	-
Steel township	370	70	115	54	47	27	31	21	5
Lewisville city (part)	316	62	96	45	36	23	28	21	5
Walker Creek township	118	34	39	-	11	12	11	4	7
Lawrence County	3 622	755	709	484	435	486	418	176	159
Annieville township	32	18	5	5	2	2	-	-	-
Ashland township	32	12	13	5	-	-	2	-	-
Minturn town	23	10	6	5	-	-	2	-	-
Black River township	90	19	17	14	17	7	12	2	2

Table 27. **Selected Monthly Owner Costs: 2000**—Con.

[Data based on a sample (except Tables 65-68). For information on confidentiality protection, coverage, sampling error, and nonsampling error, see Appendix G. For location of definitions, see "How to Use This Census Report"]

State County County Subdivision Place	Specified owner-occupied housing units	Selected monthly owner costs							
		Less than $200	$200 to $299	$300 to $399	$400 to $499	$500 to $599	$600 to $799	$800 to $999	$1,000 or more
Lawrence County—Con.									
Black River township—Con.									
Powhatan town	9	-	3	2	-	2	2	-	-
Black Rock township	254	66	64	34	29	25	27	4	5
Black Rock city (part)	170	47	57	16	16	19	14	1	-
Boas township	747	115	153	132	131	72	76	34	34
Hoxie city	706	101	131	127	131	72	76	34	34
Cache township	25	7	-	12	-	6	-	-	-
Campbell township	1 228	236	182	118	139	218	156	96	83
College City town	22	3	5	-	6	8	-	-	-
Walnut Ridge city	1 138	225	154	100	124	203	156	93	83
Dent township	180	30	47	22	17	23	24	11	6
Imboden town	146	28	34	17	13	19	18	11	6
Dowell township	97	11	6	8	-	35	33	4	-
Duty township	157	35	43	26	17	24	9	-	3
Black Rock city (part)	-	-	-	-	-	-	-	-	-
Portia town	138	29	37	25	13	24	7	-	3
Eaton township	25	3	6	6	4	2	4	-	-
Flat Creek township	7	-	3	-	2	-	2	-	-
Jesup township	8	-	4	-	4	-	-	-	-
Lawrence township	57	6	8	10	10	-	8	6	9
Marion township	91	24	25	25	7	3	7	-	-
Alicia town	35	4	11	5	7	3	5	-	-
Morgan township	126	28	43	8	8	13	16	2	8
Lynn town	81	26	19	4	6	11	13	2	-
Promised Land township	103	37	18	22	13	11	-	2	-
Sedgwick town	20	6	4	2	4	2	-	2	-
Reeds Creek township	131	53	24	8	6	13	18	6	3
Strawberry town	60	21	9	6	6	3	10	2	3
Richwoods township	35	-	11	-	6	12	-	-	6
Spring River township	48	10	12	6	7	-	4	9	-
Ravenden town (part)	11	-	11	-	-	-	-	-	-
Strawberry township	53	20	6	2	2	7	16	-	-
Smithville town	24	8	3	-	-	3	10	-	-
Thacker township	96	25	19	21	14	13	4	-	-
Ravenden town (part)	96	25	19	21	14	13	4	-	-
Lee County	1 898	400	489	287	201	149	189	100	83
Big Creek township	5	-	5	-	-	-	-	-	-
Council township	6	6	-	-	-	-	-	-	-
Fleener township	78	12	27	11	6	5	5	6	6
Hampton township	198	50	50	35	15	4	27	9	8
Moro town	66	15	16	8	8	2	9	1	7
Hardy township	-	-	-	-	-	-	-	-	-
Independence township	1 039	218	254	150	120	87	108	57	45
Marianna city	809	182	168	108	98	73	96	45	39
Oak Forest township	56	7	12	16	-	4	5	5	7
Richland township	166	22	43	28	38	7	8	10	10
LaGrange town	23	9	14	-	-	-	-	-	-
Rondo town	50	8	14	12	5	6	-	-	5
St. Francis township	23	18	-	-	-	-	5	-	-
Spring Creek township	157	54	43	20	5	8	17	5	5
Aubrey town	64	17	11	10	5	8	8	5	-
Texas township	97	5	41	17	6	22	6	-	-
Union township	73	8	14	10	11	12	8	8	2
Haynes town	52	8	12	8	9	10	3	-	2
Lincoln County	1 629	248	465	139	194	219	175	108	81
Auburn township	6	-	4	-	2	-	-	-	-
Bartholomew township	122	27	31	20	16	15	9	4	-
Cane Creek township	709	101	188	50	98	91	90	45	46
Star City city	426	55	111	37	57	51	56	26	33
Choctaw township	113	15	36	14	11	5	8	15	9
Grady city	79	11	26	8	8	3	6	8	9
Gould township	249	37	62	32	26	26	37	20	9
Gould city	214	36	60	30	26	20	25	12	5
Kimbrough township	16	2	2	6	2	4	-	-	-
Lone Pine township	22	-	22	-	-	-	-	-	-
Mill Creek township	44	5	10	-	6	13	-	5	5
Owen township	93	23	19	-	-	26	7	12	6
Smith township	58	12	24	12	-	10	-	-	-
Spring township	112	15	34	5	17	18	17	-	6
Wells Bayou township	85	11	33	-	16	11	7	7	-
Little River County	2 391	439	598	205	162	277	353	212	145
Arden township	51	3	23	6	5	4	10	-	-
Arkinda township	12	8	4	-	-	-	-	-	-
Burke township	50	30	7	4	-	-	5	4	-
Caney township	54	18	8	5	4	-	4	4	11
Cleveland township	165	20	40	14	12	28	28	8	15
Wilton town	88	12	20	11	12	9	13	5	6
Franklin township	157	13	47	-	11	13	20	34	19
Jackson township	343	53	103	30	30	38	64	19	6
Foreman city	251	45	73	18	30	28	36	15	6
Jeff Davis township	38	2	21	-	5	-	8	2	-
Jefferson township	1 115	178	259	118	59	156	153	105	87
Ashdown city	1 001	142	242	116	53	134	138	93	83
Jewell township	21	-	12	-	-	-	5	4	-
Johnson township	152	28	36	21	20	17	21	9	-
Ogden town	50	11	10	4	12	6	7	-	-
Lick Creek township	4	-	-	-	-	4	-	-	-
Little River township	55	15	15	3	4	6	12	-	-
Winthrop city	25	12	-	-	4	4	5	-	-
Red River township	96	45	6	-	7	7	17	14	-
Richland township	12	-	5	-	-	-	-	4	3
Wallace township	66	26	12	4	5	4	6	5	4

Table 27. **Selected Monthly Owner Costs: 2000**—Con.

[Data based on a sample (except Tables 65-68). For information on confidentiality protection, coverage, sampling error, and nonsampling error, see Appendix G. For location of definitions, see "How to Use This Census Report"]

State County County Subdivision Place	Specified owner-occupied housing units	Selected monthly owner costs							
		Less than $200	$200 to $299	$300 to $399	$400 to $499	$500 to $599	$600 to $799	$800 to $999	$1,000 or more
Logan County	4 017	1 005	736	390	479	455	563	222	167
Barber township	14	-	6	-	-	-	-	-	8
Blue Mountain township	29	17	3	-	-	6	1	2	-
Blue Mountain town	20	11	3	-	-	3	1	2	-
Boone township	1 104	237	218	123	110	144	153	80	39
Booneville city	872	165	193	97	103	129	109	63	13
Cane Creek township	54	18	13	-	5	5	13	-	-
Cauthron township	26	11	-	-	-	-	6	-	9
Clark township	193	44	41	5	23	20	47	11	2
Paris city (part)	-	-	-	-	-	-	-	-	-
Subiaco town	96	25	21	5	11	4	21	7	2
Delaware township	114	19	32	-	23	16	18	-	6
Driggs township	30	9	-	5	8	-	-	-	8
Ellsworth township	127	24	45	9	19	5	20	5	-
Johnson township	23	-	2	-	2	15	2	2	-
Logan township	65	15	11	9	13	5	12	-	-
Scranton city (part)	-	-	-	-	-	-	-	-	-
Mountain township	16	6	-	-	4	6	-	-	-
Petit Jean township	28	21	-	-	7	-	-	-	-
Reveilee township	253	52	36	26	46	44	39	5	5
Magazine city	189	36	30	17	38	30	30	5	3
River township	101	27	20	2	10	12	23	7	-
Morrison Bluff town	14	8	2	-	-	2	2	-	-
Scranton city (part)	44	9	12	-	8	7	4	4	-
Roseville township	22	12	-	-	-	5	5	-	-
Shoal Creek township	126	31	20	27	5	14	24	-	5
Short Mountain township	1 215	304	265	115	131	120	168	53	59
Paris city (part)	936	220	217	82	112	96	133	46	30
Six Mile township	248	103	14	14	37	28	12	14	26
Caulksville town	59	30	2	6	3	8	-	7	3
Ratcliff city	40	22	2	2	4	3	2	2	3
Sugar Creek township	55	22	-	-	12	4	11	6	-
Tomlinson township	51	6	-	25	6	-	-	14	-
Washburn township	123	27	10	30	18	6	9	23	-
Lonoke County	10 435	707	1 532	847	671	802	1 999	1 578	2 299
Butler township	297	9	67	20	9	54	75	18	45
Carlisle township	574	77	158	79	80	42	58	42	38
Carlisle city	526	71	147	79	72	39	54	35	29
Caroline township	526	20	57	31	35	30	85	151	117
Austin city (part)	98	4	8	12	2	13	14	26	19
Cabot city (part)	-	-	-	-	-	-	-	-	-
Ward city (part)	99	4	16	2	1	4	33	29	10
Cleveland township	32	-	12	-	-	-	-	-	20
Crooked Creek township	147	30	28	25	17	14	18	13	2
Allport town	35	13	6	5	2	5	2	2	-
Humnoke city	57	6	8	10	9	7	12	5	-
Dortch township	17	-	-	-	-	9	-	-	8
Scott CDP (part)	-	-	-	-	-	-	-	-	-
Eagle township	216	9	27	10	9	-	63	44	54
Fletcher township	30	-	7	8	-	7	8	-	-
Furlow township	119	21	28	19	14	-	29	-	8
Goodrum township	410	24	68	46	12	-	65	98	97
Gray township	458	75	73	25	28	57	91	45	64
Gum Woods township	656	73	142	92	56	53	95	79	66
England city	603	73	142	85	52	53	71	65	62
Hamilton township	15	-	8	-	-	-	7	-	-
Indian Bayou township	62	2	13	12	2	7	16	3	7
Coy town	25	2	4	2	-	4	6	-	7
Isbell township	22	-	4	2	3	7	6	-	-
Lafayette township	78	8	8	10	14	12	6	8	12
Keo town	63	8	8	6	14	12	6	4	5
Lonoke township	1 136	132	245	99	130	108	135	74	213
Lonoke city	954	111	208	93	110	108	120	59	145
Magness township	318	26	16	7	34	33	69	25	108
Cabot city (part)	122	-	-	2	2	-	10	25	83
Oak Grove township	683	50	71	48	23	28	69	107	287
Cabot city (part)	54	-	9	-	-	-	-	-	45
Pettus township	7	-	-	-	-	-	-	-	7
Prairie township	74	-	8	7	8	24	19	8	-
Pulaski township	104	-	35	31	7	-	16	7	8
Richwoods township	16	-	7	-	-	-	-	9	-
Scott township	-	-	-	-	-	-	-	-	-
Totten township	52	-	-	-	-	16	20	-	16
Walls township	8	8	-	-	-	-	-	-	-
Ward township	500	53	66	28	36	35	155	76	51
Ward city (part)	345	33	26	25	27	28	126	48	32
Williams township	82	8	32	7	-	-	14	14	7
York township	3 796	82	352	241	154	266	880	757	1 064
Austin city (part)	2	-	2	-	-	-	-	-	-
Cabot city (part)	3 500	68	326	202	121	237	828	757	961
Madison County	1 664	454	265	170	176	166	231	91	111
Alabam township	119	41	12	18	-	34	14	-	-
Bohannon township	36	14	12	-	-	-	10	-	-
Boston township	7	7	-	-	-	-	-	-	-
Bowen township	15	-	-	-	15	-	-	-	-
California township	52	5	-	15	13	-	12	-	7
Hilburn township	73	23	15	9	3	4	2	7	10
St. Paul town	37	11	6	5	3	4	2	-	6
Japton township	26	-	-	-	13	6	7	-	-
Kentucky township	16	8	5	3	-	-	-	-	-
Kings River township	64	18	17	-	8	11	10	-	-
Lamar township	114	38	25	5	7	6	22	-	11
Lincoln township	20	4	-	11	-	-	5	-	-
Marble township	34	12	3	2	13	2	2	-	-
Mill Creek township	66	6	25	-	13	-	5	4	13
Prairie township	102	31	17	23	5	9	10	7	-
Hindsville town	5	2	-	-	-	-	3	-	-

Table 27. **Selected Monthly Owner Costs: 2000**—Con.

[Data based on a sample (except Tables 65-68). For information on confidentiality protection, coverage, sampling error, and nonsampling error, see Appendix G. For location of definitions, see "How to Use This Census Report"]

State County County Subdivision Place	Specified owner-occupied housing units	Selected monthly owner costs							
		Less than $200	$200 to $299	$300 to $399	$400 to $499	$500 to $599	$600 to $799	$800 to $999	$1,000 or more
Madison County—Con.									
Purdy township	53	11	6	8	6	6	5	-	11
Richland township	84	40	6	6	18	-	-	-	14
Valley township	55	23	4	9	-	15	-	-	4
Venus township	4	4	-	-	-	-	-	-	-
War Eagle township	665	157	116	40	62	64	118	67	41
Huntsville city	369	110	53	27	47	28	55	32	17
Wharton Creek township	13	1	2	6	-	3	-	1	-
White River township	46	11	-	15	-	6	9	5	-
Marion County	3 081	528	723	313	211	301	633	198	174
Bearden township	-	-	-	-	-	-	-	-	-
Big Creek township	-	-	-	-	-	-	-	-	-
Big Springs township	24	10	8	2	-	-	4	-	-
Blythe township	84	38	12	6	6	12	6	2	2
Pyatt town	36	20	10	-	6	-	-	-	-
Buffalo township	7	7	-	-	-	-	-	-	-
Cedar Creek township	10	4	-	-	-	4	-	2	-
Crockett township	9	5	4	-	-	-	-	-	-
Crooked Creek township	100	-	15	-	-	29	41	15	-
De Soto township	14	8	-	-	-	-	6	-	-
Dodd City township	36	24	-	-	6	-	6	-	-
Franklin township	85	23	15	7	-	21	15	4	-
Hampton township	20	15	-	-	-	-	5	-	-
Independence township	28	-	4	4	8	4	4	-	4
James Creek township	898	126	303	99	39	71	119	77	64
Bull Shoals city	698	84	254	86	39	61	89	39	46
Jefferson township	7	-	-	-	-	7	-	-	-
Keesee township	76	19	20	9	4	12	8	4	-
Keeter township	29	7	22	-	-	-	-	-	-
Liberty township	5	-	-	-	5	-	-	-	-
North Fork township	167	8	36	30	15	22	33	8	15
North Joe Burleson township	12	-	4	-	-	-	8	-	-
Prairie township	61	13	13	-	22	8	5	-	-
South Joe Burleson township	24	6	7	-	-	-	11	-	-
Sugarloaf township	47	4	10	6	11	7	9	-	-
Summit township	261	51	58	32	19	18	53	18	12
Summit city	77	16	25	11	6	7	7	-	5
Yellville city (part)	93	2	30	8	6	6	32	7	2
Union township	284	26	73	23	9	26	69	32	26
Yellville city (part)	187	22	56	21	8	22	24	18	16
Water Creek township	117	13	14	40	-	4	30	12	4
White River township	676	121	105	55	67	56	201	24	47
Flippin city	276	65	53	24	47	28	46	11	2
Miller County	7 652	1 177	1 548	730	650	730	1 246	657	914
Beech township	413	58	78	45	74	37	63	25	33
Fouke town	100	19	18	20	3	19	19	2	-
Cleveland township	282	34	60	21	35	18	50	39	25
Cut Off township	8	-	-	-	-	-	-	8	-
Days Creek township	143	16	51	16	14	12	17	17	-
Garland township	6 532	1 005	1 273	626	491	652	1 081	562	842
Texarkana city (part)	5 822	878	1 131	521	451	580	962	512	787
Homan township	28	-	20	-	8	-	-	-	-
Texarkana city (part)	-	-	-	-	-	-	-	-	-
Red River township	84	9	18	16	13	9	10	6	3
Garland town	82	9	18	14	13	9	10	6	3
Sulphur township	162	55	48	6	15	2	25	-	11
Mississippi County	9 400	1 002	1 646	1 017	976	938	1 812	883	1 126
Big Lake township	831	170	148	91	64	77	101	90	90
Manila city	689	133	130	80	53	64	96	69	64
Bowen township	679	41	71	81	88	70	189	74	65
Gosnell city (part)	596	35	63	65	83	70	175	66	39
Burdette township	67	2	25	4	-	9	13	3	11
Burdette town	25	-	8	4	-	-	2	3	8
Canadian township	91	16	18	5	5	7	25	11	4
Carson township	70	-	10	13	-	18	23	-	6
Marie town	17	-	3	-	-	2	10	-	2
Chickasawba township	3 904	309	568	366	439	338	864	450	570
Blytheville city (part)	3 483	289	548	338	424	330	774	359	421
Gosnell city (part)	-	-	-	-	-	-	-	-	-
Clear Lake township	184	28	31	13	6	11	63	18	14
Blytheville city (part)	12	-	5	-	-	-	-	7	-
Dyess township	165	13	40	29	30	28	13	7	5
Dyess town	84	6	16	16	25	13	8	-	-
Fletcher township	199	20	43	34	24	14	33	13	18
Luxora town	171	20	41	27	22	14	31	7	9
Victoria town	2	-	-	-	2	-	-	-	-
Golden Lake township	209	19	44	30	16	20	44	21	15
Wilson town	191	19	41	25	14	20	42	19	11
Half Moon Lake township	103	25	43	6	10	-	5	-	14
Gosnell city (part)	-	-	-	-	-	-	-	-	-
Hector township	201	48	40	25	18	18	8	5	39
Dell town	89	10	20	14	17	12	6	5	5
Little River township	144	36	52	18	4	11	4	6	13
Etowah town	41	6	16	2	4	9	2	2	-
McGavock township	117	8	43	11	6	11	13	12	13
Joiner city	99	6	40	9	6	9	10	6	13
Monroe township	1 718	137	295	156	198	251	348	132	201
Keiser city	187	21	56	15	27	18	42	3	5
Osceola city	1 481	106	229	141	171	221	306	123	184
Neal township	556	101	114	105	64	47	53	36	36
Leachville city	443	80	92	80	53	37	37	31	33
Scott township	94	20	34	21	4	6	4	5	-
Bassett town	46	20	12	9	3	-	-	2	-
Swayne township	10	-	6	-	-	-	-	-	4
Whitton township	58	9	21	9	-	2	9	-	8
Birdsong town	7	1	4	-	-	2	-	-	-

Table 27. **Selected Monthly Owner Costs: 2000**—Con.

[Data based on a sample (except Tables 65-68). For information on confidentiality protection, coverage, sampling error, and nonsampling error, see Appendix G. For location of definitions, see "How to Use This Census Report"]

State County County Subdivision Place	Specified owner-occupied housing units	Selected monthly owner costs							
		Less than $200	$200 to $299	$300 to $399	$400 to $499	$500 to $599	$600 to $799	$800 to $999	$1,000 or more
Monroe County	1 876	313	424	286	237	191	231	110	84
Brinkley township	796	115	158	138	103	76	100	59	47
Brinkley city (part)	701	115	118	126	103	65	77	50	47
Brown township	-	-	-	-	-	-	-	-	-
Cache township	389	79	81	50	54	45	52	17	11
Clarendon city	373	76	81	43	48	45	52	17	11
Cleburne township	26	5	12	4	-	5	-	-	-
Cypress Ridge township	78	13	20	10	7	10	13	-	5
Dixon township	42	3	15	9	3	3	5	-	4
Brinkley city (part)	-	-	-	-	-	-	-	-	-
Duncan township	224	47	64	21	36	26	21	4	5
Holly Grove city	137	21	41	15	19	18	14	4	5
Greenfield township	29	7	4	6	2	4	6	-	-
Fargo town	13	1	2	3	2	2	3	-	-
Hindman township	18	5	4	-	-	-	3	3	3
Jackson township	49	4	16	13	9	-	-	7	-
Keevil township	43	14	-	6	12	-	-	11	-
Montgomery-Smalley township	40	4	3	5	-	5	20	3	-
Pine Ridge township	18	-	5	10	3	-	-	-	-
Raymond township	11	4	4	-	-	-	3	-	-
Richland township	33	6	15	3	-	-	2	-	7
Brinkley city (part)	-	-	-	-	-	-	-	-	-
Roc Roe township	80	7	23	11	8	17	6	6	2
Roe town	37	2	5	9	6	7	4	2	2
Montgomery County	1 342	358	296	173	158	95	132	52	78
Big Fork township	13	-	6	-	2	-	5	-	-
Caddo township	47	12	13	8	8	4	2	-	-
Black Springs town	25	5	8	6	-	4	2	-	-
Caney township	47	7	12	7	8	-	-	13	-
Center township	202	42	43	31	21	12	11	15	27
Gap township	52	5	25	-	4	13	5	-	-
Laverna township	25	14	8	3	-	-	-	-	-
Mazarn township	23	-	7	-	-	-	9	7	-
Parks township	28	20	-	5	3	-	-	-	-
Pencil Bluff township	78	29	13	10	4	11	4	4	3
Polk township	106	30	17	12	19	14	8	5	1
Oden town	45	8	8	2	14	6	2	4	1
South Fork township	420	115	89	46	51	19	56	5	39
Mount Ida city	225	59	68	35	17	9	19	2	16
Sulphur township	84	19	11	20	6	-	20	-	8
Walnut township	36	-	11	-	18	7	-	-	-
Washita township	64	26	21	9	4	4	-	-	-
Womble township	117	39	20	22	10	11	12	3	-
Norman town	69	25	15	11	4	4	7	3	-
Nevada County	1 551	376	315	178	206	144	166	95	71
Alabama township	44	34	-	-	-	5	5	-	-
Albany township	84	15	30	6	6	7	14	6	-
Boughton township	38	-	-	9	6	-	23	-	-
Caney township	93	36	18	14	8	12	1	4	-
Cale town	19	6	3	4	3	3	-	-	-
Rosston town	29	4	8	6	2	6	1	2	-
Emmet township	103	30	13	15	6	11	23	2	3
Emmet city (part)	81	21	9	8	6	9	23	2	3
Georgia township	43	17	11	-	5	-	10	-	-
Jackson township	27	15	12	-	-	-	-	-	-
Leake township	12	6	-	6	-	-	-	-	-
Missouri township	812	153	171	103	135	82	64	68	36
Prescott city	672	133	135	74	135	60	62	47	26
Parker township	63	7	11	-	-	18	10	6	11
Bodcaw town	22	7	2	-	-	3	10	-	-
Redland township	65	13	10	-	18	-	10	-	14
Taylor township	118	38	22	21	9	9	4	8	7
Willisville town	32	2	9	4	9	4	2	2	-
Union township	49	12	17	4	13	-	2	1	-
Bluff City town	31	12	8	2	8	-	-	1	-
Reader town (part)	2	-	-	2	-	-	-	-	-
Newton County	1 005	362	195	106	84	79	109	29	41
Big Creek township	32	14	6	4	2	2	2	-	2
Boston township	17	7	4	2	-	4	-	-	-
Grove township	152	35	30	14	6	18	33	6	10
Western Grove town	101	19	22	14	6	18	17	2	3
Hasty township	27	16	5	2	2	-	2	-	-
Hickory Grove township	22	10	4	6	-	-	2	-	-
Hudson township	37	23	-	-	-	6	6	2	-
Jackson township	223	73	60	21	21	14	18	10	6
Jasper city	87	28	20	10	8	8	7	6	-
Jefferson township	25	11	-	5	-	2	4	-	3
Jones township	5	2	3	-	-	-	-	-	-
Kentucky township	6	2	-	-	2	-	-	2	-
Lincoln township	28	8	10	2	4	4	-	-	-
Low Gap township	21	15	2	-	4	-	-	-	-
Marble Falls township	105	32	7	13	17	20	8	6	2
Murray township	12	6	2	2	-	-	-	-	2
Osage township	17	8	6	-	2	1	-	-	-
Pleasant Hill township	45	29	6	2	4	2	-	-	2
Plumlee township	46	14	11	11	-	-	-	-	10
Polk township	20	13	2	2	-	-	3	-	-
Ponca township	14	8	2	-	2	-	2	-	-
Prairie township	17	2	3	2	4	2	4	-	-
Richland township	38	10	10	4	6	2	4	-	2
Van Buren township	6	-	-	2	-	-	2	-	2
White township	90	24	22	12	8	2	19	3	-
Ouachita County	6 081	1 041	1 401	817	709	541	751	472	349
Bethesda township	49	6	8	7	13	9	4	-	2
Bradley township	350	48	60	29	28	41	88	40	16

Table 27. **Selected Monthly Owner Costs: 2000**—Con.

[Data based on a sample (except Tables 65-68). For information on confidentiality protection, coverage, sampling error, and nonsampling error, see Appendix G. For location of definitions, see "How to Use This Census Report"]

State County County Subdivision Place	Specified owner-occupied housing units	Selected monthly owner costs							
		Less than $200	$200 to $299	$300 to $399	$400 to $499	$500 to $599	$600 to $799	$800 to $999	$1,000 or more
Ouachita County—Con.									
Bradley township—Con.									
East Camden town	149	16	13	21	23	20	44	11	1
Bragg township	91	11	25	6	-	35	-	-	14
Bridge Creek township	139	33	60	8	7	8	8	15	-
Carroll township	47	17	20	-	-	-	10	-	-
Cleveland township	76	21	23	11	-	9	2	-	10
Ecore Fabre township	2 176	327	542	310	310	165	196	184	142
Camden city (part)	1 895	284	485	295	264	159	170	147	91
Freeo township	109	33	11	16	17	7	10	15	-
Jefferson township	56	-	19	8	3	12	9	-	5
Lafayette township	1 537	237	322	177	192	172	204	117	116
Camden city (part)	1 072	190	211	146	161	107	110	70	77
Liberty township	26	13	6	3	-	-	-	-	4
Marion township	128	18	14	41	-	4	37	10	4
Red Hill township	197	52	41	27	25	12	20	4	16
Chidester city	82	20	15	10	12	12	9	2	2
Reader town (part)	12	2	2	3	2	-	3	-	-
River township	14	7	7	-	-	-	-	-	-
Smackover township	355	77	95	65	36	34	35	8	5
Stephens city	269	53	71	48	36	21	27	8	5
Union township	336	66	84	43	27	28	59	27	2
Bearden city	219	31	62	34	20	25	28	17	2
Valley township	222	53	28	36	14	-	61	30	-
Washington township	173	22	36	30	37	5	8	22	13
Louann town	42	9	4	6	6	3	8	2	4
Perry County	1 741	320	379	206	170	135	282	134	115
Aplin township	50	-	8	6	-	8	21	-	7
Casa township	79	8	18	13	11	9	14	2	4
Casa town	39	4	9	4	4	5	9	2	2
Cherry Hill township	36	8	11	4	4	2	4	3	-
Fourche Lafave township	326	50	50	40	36	34	55	36	25
Perryville city	281	37	48	31	31	32	51	34	17
Houston township	72	25	6	3	5	8	13	8	4
Houston town	36	21	4	-	4	3	2	2	-
Kenney township	28	-	-	14	-	-	14	-	-
Lake township	133	24	16	15	22	20	23	8	5
Perry town	78	13	12	8	16	12	11	4	2
Maumelle township	70	5	34	-	-	11	-	20	-
New Tennessee township	31	8	-	-	6	7	10	-	-
Perry township	129	17	18	22	22	9	21	4	16
Bigelow town	66	12	9	14	13	3	9	-	6
Fourche town	8	2	2	2	-	-	2	-	-
Petit Jean township	88	21	21	7	18	10	9	2	-
Adona town	56	13	18	5	9	8	3	-	-
Rankin township	312	100	57	41	27	7	54	19	7
Rose Creek township	33	9	9	3	-	5	3	2	2
Tyler township	31	16	15	-	-	-	-	-	-
Union township	141	17	54	10	6	-	17	17	20
Union Valley township	68	-	33	22	7	-	-	-	6
Wye township	114	12	29	6	6	5	24	13	19
Phillips County	4 335	640	999	574	430	473	613	307	299
Big Creek township	74	21	20	6	10	12	5	-	-
Cleburne township	162	10	40	32	5	33	13	12	17
Cleveland township	61	7	7	29	-	10	8	-	-
Cypress township	47	7	8	32	-	-	-	-	-
Hickory Ridge township	362	80	117	41	38	23	44	16	3
Marvell city	270	61	92	29	26	20	29	10	3
Hicksville township	64	-	20	18	16	-	10	-	-
Hornor township	1 817	282	392	196	195	242	266	143	101
Helena city (part)	33	-	-	-	8	-	13	-	12
West Helena city (part)	1 492	212	350	168	179	223	212	97	51
Lake township	2	2	-	-	-	-	-	-	-
Marion township	116	15	17	17	10	9	24	9	15
Mooney township	19	2	5	2	-	2	6	2	-
St. Francis township	975	122	220	120	82	61	153	81	136
Helena city (part)	928	115	206	103	82	61	153	79	129
West Helena city (part)	-	-	-	-	-	-	-	-	-
Spring Creek township	337	38	89	26	32	54	50	32	16
Lake View city (part)	2	2	-	-	-	-	-	-	-
Lexa city	70	14	30	8	7	6	2	-	3
Tappan township	299	54	64	55	42	27	34	12	11
Elaine city	135	27	32	25	26	8	10	3	4
Lake View city (part)	74	13	11	13	8	9	14	4	2
Pike County	1 844	475	398	161	192	170	222	95	131
Antoine township	94	41	20	22	-	6	5	-	-
Brewer township	18	14	-	-	-	-	4	-	-
Clark township	493	99	121	29	55	41	48	35	65
Glenwood city	307	48	79	16	40	25	43	25	31
Eagle township	15	3	4	-	4	-	-	-	4
Missouri township	163	37	46	10	22	7	25	6	10
Delight city	79	14	33	6	13	2	2	5	4
Mountain township	21	8	-	4	4	-	5	-	-
Muddy Fork township	37	8	22	-	-	7	-	-	-
Pike City township	36	14	8	-	-	5	5	4	-
Saline township	56	11	19	6	-	14	4	-	2
Self Creek township	141	33	25	15	20	22	11	2	13
Daisy town	25	-	9	2	-	4	8	2	-
Thompson township	565	131	101	58	63	53	90	48	21
Murfreesboro city	429	109	88	56	51	33	56	26	10
White township	105	37	4	10	16	13	14	-	11
Wolf Creek township	100	39	28	7	8	2	11	-	5
Antoine town	45	14	18	4	4	-	5	-	-

Table 27. **Selected Monthly Owner Costs: 2000**—Con.

[Data based on a sample (except Tables 65-68). For information on confidentiality protection, coverage, sampling error, and nonsampling error, see Appendix G. For location of definitions, see "How to Use This Census Report"]

State County County Subdivision Place	Specified owner-occupied housing units	Selected monthly owner costs							
		Less than $200	$200 to $299	$300 to $399	$400 to $499	$500 to $599	$600 to $799	$800 to $999	$1,000 or more
Poinsett County	5 198	882	1 127	632	541	640	714	318	344
Bolivar township	818	135	200	114	79	117	102	46	25
Harrisburg city	438	97	93	63	43	73	35	24	10
Dobson township	30	2	2	7	9	6	4	-	-
Greenfield township	192	18	17	6	11	57	23	18	42
Greenwood township	536	59	144	63	74	34	77	43	42
Lepanto city	425	42	119	52	70	32	55	28	27
Little River township	792	150	215	118	59	72	87	56	35
Marked Tree city	523	88	143	86	34	37	71	44	20
Lunsford township	30	6	6	-	-	6	12	-	-
Owen township	176	37	38	30	12	19	26	4	10
Fisher town	64	7	18	16	5	7	9	-	2
Waldenburg town	20	7	2	7	-	2	-	2	-
Scott township	208	81	19	-	19	19	59	-	11
Tyronza township	241	39	49	15	15	47	32	16	28
Tyronza town	184	29	40	10	15	39	23	12	16
West Prairie township	264	19	74	29	36	18	53	25	10
Weiner city	223	17	68	25	28	14	43	18	10
Willis township	1 911	336	363	250	227	245	239	110	141
Trumann city	1 567	265	286	211	203	208	185	90	119
Polk County	3 372	955	580	326	333	369	411	191	207
Acorn township	198	43	39	14	37	8	41	8	8
Mena city (part)	4	-	-	-	-	-	4	-	-
Big Fork township	12	7	-	-	5	-	-	-	-
Cedar township	-	-	-	-	-	-	-	-	-
Center township	1 785	528	318	174	154	200	192	107	112
Mena city (part)	1 497	484	266	135	129	171	133	97	82
Cove township	216	80	39	17	18	28	20	9	5
Hatfield town	86	35	22	5	14	6	2	-	2
Eagle township	79	22	11	7	12	4	5	11	7
Faulkner township	-	-	-	-	-	-	-	-	-
Freedom township	50	4	6	6	12	8	5	9	-
Fulton township	94	36	6	5	5	10	21	-	11
Gap Springs township	20	-	11	4	5	-	-	-	-
Mill Creek township	-	-	-	-	-	-	-	-	-
Mountain township	46	5	10	6	4	4	6	-	11
Ouachita township	111	37	24	14	11	3	6	-	16
Ozark township	241	65	41	21	30	39	20	15	10
Grannis city	70	5	13	14	14	13	6	3	2
Wickes town	83	36	9	6	11	10	6	4	1
Potter township	267	44	34	25	12	27	79	19	27
Mena city (part)	26	-	5	-	5	5	-	-	11
Rich Mountain township	19	14	-	-	-	5	-	-	-
White township	234	70	41	33	28	33	16	13	-
Cove town	46	8	11	4	10	8	5	-	-
Vandervoort town	28	11	2	4	6	5	-	-	-
Pope County	10 505	1 192	1 598	939	962	1 250	2 004	1 187	1 373
Bayliss township	114	13	18	-	15	36	11	7	14
Burnett township	46	6	12	-	6	6	11	5	-
Center township	66	13	12	12	10	6	13	-	-
Clark township	582	79	70	58	56	61	121	70	67
London city	222	44	22	34	16	24	47	21	14
Convenience township	105	35	29	6	18	-	12	-	5
Dover township	1 148	85	177	124	97	156	174	151	184
Dover city	273	48	54	25	30	37	55	17	7
Freeman township	-	-	-	-	-	-	-	-	-
Galla township	638	51	96	46	35	94	139	98	79
Pottsville town	256	39	32	32	12	29	62	33	17
Russellville city (part)	35	-	-	10	-	17	8	-	-
Griffin township	87	21	15	10	5	5	14	14	3
Gum Log township	292	3	83	15	12	6	39	64	70
Illinois township	5 306	581	755	437	469	670	1 071	551	772
Russellville city (part)	4 858	561	656	413	426	571	972	525	734
Jackson township	199	54	18	10	37	8	24	33	15
Hector town	95	31	12	2	23	2	9	14	2
Liberty township	79	5	21	9	-	11	26	7	-
Martin township	190	61	31	12	34	17	24	11	-
Moreland township	96	23	15	5	31	16	-	-	6
Phoenix township	24	6	6	-	-	-	12	-	-
Smyrna township	4	4	-	-	-	-	-	-	-
Valley township	649	37	108	73	45	31	136	111	108
Wilson township	880	115	132	122	92	127	177	65	50
Atkins city	686	77	124	102	71	99	135	31	47
Prairie County	1 728	224	371	316	146	154	275	133	109
Belcher township	34	5	4	11	-	-	-	7	7
Bullard township	10	6	-	-	4	-	-	-	-
Calhoun township	57	11	13	7	3	6	9	8	-
Center township	53	7	7	21	-	12	-	6	-
Hazen city (part)	-	-	-	-	-	-	-	-	-
Des Arc township	68	-	6	7	12	-	26	7	10
Hazen township	465	47	90	70	36	55	103	33	31
Hazen city (part)	388	37	75	53	36	55	88	24	20
Hickory Plain township	70	20	18	13	6	-	13	-	-
Lower Surrounded Hill township	98	33	22	6	11	11	5	10	-
Fredonia (Biscoe) town	55	17	12	6	11	2	5	2	-
Roc Roe township	110	16	24	20	4	8	15	12	11
Ulm town	60	11	17	9	2	4	6	4	7
Tyler township	46	-	13	14	-	9	-	4	6
Union township	14	-	7	-	-	-	-	7	-
Upper Surrounded Hill township	11	-	-	5	-	-	6	-	-
Watensaw township	245	37	62	42	21	26	36	13	8
De Valls Bluff town	134	21	38	24	8	17	19	5	2
Hazen city (part)	-	-	-	-	-	-	-	-	-
White River township	447	42	105	100	49	27	62	26	36
Des Arc city	343	22	89	68	44	27	49	18	26

Table 27. **Selected Monthly Owner Costs: 2000**—Con.

[Data based on a sample (except Tables 65-68). For information on confidentiality protection, coverage, sampling error, and nonsampling error, see Appendix G. For location of definitions, see "How to Use This Census Report"]

State County County Subdivision Place	Specified owner-occupied housing units	Selected monthly owner costs							
		Less than $200	$200 to $299	$300 to $399	$400 to $499	$500 to $599	$600 to $799	$800 to $999	$1,000 or more
Pulaski County	78 607	3 305	9 363	7 495	5 689	6 038	14 419	11 440	20 858
Big Rock township	45 644	1 860	5 169	4 082	3 431	3 471	8 008	6 387	13 236
Alexander town (part)	36	9	2	9	3	6	2	-	5
Cammack Village city	290	4	65	26	10	15	28	61	81
College Station CDP	130	24	23	44	14	8	17	-	-
Hensley CDP	29	8	14	-	-	-	7	-	-
Little Rock city	40 437	1 458	4 230	3 415	3 134	3 088	7 236	5 730	12 146
Parkers-Iron Springs CDP	768	42	146	107	47	66	175	122	63
Sweet Home CDP	228	15	84	21	49	30	7	9	13
Woodson CDP	69	6	14	7	7	-	27	-	8
Wrightsville city	186	11	30	29	30	16	31	14	25
Hill township	32 963	1 445	4 194	3 413	2 258	2 567	6 411	5 053	7 622
Gibson CDP	1 221	35	137	87	89	142	285	248	198
Gravel Ridge CDP	801	22	31	59	40	60	339	174	76
Jacksonville city	4 584	179	619	291	280	496	1 038	783	898
McAlmont CDP	317	29	80	79	45	19	31	15	19
Maumelle city	3 093	16	95	97	62	44	398	614	1 767
North Little Rock city	13 709	805	1 975	1 760	1 220	1 121	2 519	1 676	2 633
Scott CDP (part)	15	-	-	-	-	-	9	-	6
Sherwood city	5 530	132	567	568	292	436	1 043	1 074	1 418
Randolph County	3 373	719	581	469	447	419	423	201	114
Baker township	6	-	-	-	-	-	-	-	6
Bristow township	65	-	21	-	6	18	14	-	6
Butler township	7	-	-	-	-	7	-	-	-
Columbia township	130	21	30	22	28	7	20	2	-
Current River township	145	30	34	28	22	14	15	2	-
Biggers town	109	22	25	25	16	10	9	2	-
Dalton township	14	5	4	-	-	-	-	5	-
Demun township	1 800	396	283	233	250	190	243	134	71
Pocahontas city	1 537	345	254	195	210	173	197	92	71
East Roanoke township	56	15	-	17	11	6	-	7	-
Eleven Point township	41	-	12	10	15	4	-	-	-
Foster township	90	4	19	22	17	-	9	-	19
Ingram township	56	9	7	-	-	27	13	-	-
Jackson township	4	4	-	-	-	-	-	-	-
Janes Creek township	66	17	24	4	5	10	3	3	-
Ravenden Springs town	24	11	11	-	1	-	1	-	-
Little Black township	45	12	3	6	-	18	4	2	-
O'Kean township	84	23	23	20	7	10	1	-	-
O'Kean town	58	11	23	11	4	8	1	-	-
Reyno township	135	37	27	16	18	16	19	2	-
Reyno town	123	33	23	14	17	16	18	2	-
Richardson township	127	50	21	15	9	18	12	2	-
Maynard town (part)	87	34	12	13	6	12	8	2	-
Running Lake township	20	20	-	-	-	-	-	-	-
Shiloh township	191	16	39	24	19	38	19	24	12
Siloam township	39	8	4	2	-	14	6	5	-
Maynard town (part)	9	-	-	2	-	5	2	-	-
Spring River township	28	19	-	-	9	-	-	-	-
Union township	8	5	-	3	-	-	-	-	-
Warm Springs township	12	4	4	4	-	-	-	-	-
Water Valley township	25	7	-	6	4	-	8	-	-
West Roanoke township	172	16	22	37	27	22	35	13	-
Wiley township	7	1	4	-	-	-	2	-	-
St. Francis County	4 475	520	895	495	390	613	752	406	404
Black Fish township	11	-	-	-	5	6	-	-	-
Franks township	193	33	35	8	23	68	9	17	-
Forrest City city (part)	-	-	-	-	-	-	-	-	-
Garland township	297	21	54	39	38	41	49	32	23
Hughes city	255	21	54	33	33	39	38	21	16
Goodwin township	103	12	20	5	11	8	29	13	5
Griggs township	122	39	24	25	15	7	5	7	-
Madison city (part)	-	-	-	-	-	-	-	-	-
Widener town	58	11	12	13	10	4	5	3	-
Heth township	81	-	16	15	6	9	24	5	6
Johnson township	335	25	61	33	7	47	54	36	72
L'Anguille township	105	12	26	15	8	22	5	9	8
Madison township	2 562	283	496	270	210	322	496	245	240
Forrest City city (part)	2 103	235	330	212	182	282	429	237	196
Madison city (part)	172	37	30	24	26	12	37	4	2
Prairie township	261	37	89	34	14	35	34	14	4
Palestine city	134	15	50	27	7	12	14	7	2
Telico township	306	47	63	35	26	35	39	22	39
Caldwell town	64	6	9	9	2	4	11	11	12
Colt city	60	12	6	8	12	8	5	7	2
Forrest City city (part)	-	-	-	-	-	-	-	-	-
Wheatley township	99	11	11	16	27	13	8	6	7
Wheatley city	90	11	11	16	27	7	8	6	4
Saline County	17 310	1 200	2 725	1 452	992	1 288	3 016	3 008	3 629
Banner township	1 076	44	142	66	25	96	197	257	249
East End CDP (part)	998	27	142	57	25	79	178	249	241
Bauxite township	5 621	405	864	537	374	500	991	922	1 028
Bauxite town (part)	84	12	28	4	14	15	7	4	-
Benton city	5 360	370	797	524	358	459	957	884	1 011
Beaver township	453	87	45	11	42	48	50	76	94
Bryant township	1 833	89	191	98	66	112	287	469	521
Alexander town (part)	-	-	-	-	-	-	-	-	-
Bauxite town (part)	-	-	-	-	-	-	-	-	-
Bryant city (part)	1 706	80	162	91	66	100	250	461	496
Dyer township	168	26	30	11	7	8	22	9	55
Fairplay township	326	20	113	18	9	20	50	27	69
Haskell township	479	67	94	52	31	48	76	65	46
Haskell city	288	36	47	36	19	38	48	44	20
Holland township	62	12	9	9	4	3	17	6	2
Hurricane township	320	34	56	40	32	25	33	45	55
East End CDP (part)	37	-	-	-	7	-	10	20	-

Table 27. **Selected Monthly Owner Costs: 2000**—Con.

[Data based on a sample (except Tables 65-68). For information on confidentiality protection, coverage, sampling error, and nonsampling error, see Appendix G. For location of definitions, see "How to Use This Census Report"]

State County County Subdivision Place	Specified owner-occupied housing units	Selected monthly owner costs							
		Less than $200	$200 to $299	$300 to $399	$400 to $499	$500 to $599	$600 to $799	$800 to $999	$1,000 or more
Saline County—Con.									
Jefferson township	32	15	8	5	-	-	1	3	-
Kentucky township	105	17	23	10	6	6	13	19	11
Liberty township	77	10	-	16	-	-	18	-	33
Marble township	1 514	49	294	207	140	62	131	185	446
Hot Springs Village CDP (part)	681	21	167	119	37	16	73	86	162
Newcomb township	141	8	25	9	-	14	6	39	40
Otter township	1 474	77	331	99	87	123	325	253	179
Alexander town (part)	-	-	-	-	-	-	-	-	-
East End CDP (part)	13	-	-	-	-	-	13	-	-
Shannon Hills city	472	12	50	42	29	76	145	69	49
Owen township	1 501	82	191	99	84	45	268	290	442
Alexander town (part)	8	-	-	3	2	1	-	2	-
Bryant city (part)	801	10	51	22	50	16	170	165	317
Salem township	1 696	122	197	130	66	135	450	296	300
Salem CDP	783	55	108	37	43	92	246	136	66
Shaw township	147	7	36	15	7	5	19	14	44
Smith township	124	4	30	6	-	16	43	19	6
Traskwood township	88	8	19	10	12	12	17	5	5
Traskwood town	70	8	17	5	12	8	12	3	5
Union township	73	17	27	4	-	10	2	9	4
Scott County	1 546	433	262	151	230	167	215	57	31
Black Fork township	-	-	-	-	-	-	-	-	-
Blansett township	-	-	-	-	-	-	-	-	-
Brawley township	17	12	-	-	5	-	-	-	-
Cauthron township	5	-	5	-	-	-	-	-	-
Cedar township	15	7	-	-	8	-	-	-	-
Coal township	50	8	13	15	14	-	-	-	-
Denton township	25	6	7	5	-	-	7	-	-
Hickman township	875	213	169	78	128	100	120	49	18
Waldron city	681	179	122	60	121	67	82	37	13
Hon township	59	7	7	6	15	10	14	-	-
Hunt township	38	6	-	6	6	-	6	6	8
James township	-	-	-	-	-	-	-	-	-
Jones township	8	2	-	-	2	2	2	-	-
Keener township	24	18	-	-	-	-	6	-	-
La Fave township	5	3	-	-	-	-	2	-	-
Lafayette township	5	5	-	-	-	-	-	-	-
Lamb township	58	12	-	13	3	14	16	-	-
Lewis township	157	49	23	10	21	17	30	2	5
Mansfield city (part)	63	21	12	10	-	3	12	-	5
Little Texas township	-	-	-	-	-	-	-	-	-
Mill Creek township	32	12	-	-	8	12	-	-	-
Mountain township	76	32	27	-	12	5	-	-	-
Mount Pleasant township	54	25	11	10	8	-	-	-	-
Oliver township	7	-	-	-	-	-	7	-	-
Parks township	12	5	-	-	-	7	-	-	-
Tate township	13	5	-	8	-	-	-	-	-
Tomlinson township	11	6	-	-	-	-	5	-	-
Searcy County	1 134	412	243	128	70	97	126	21	37
Bear Creek No. 4 township	126	42	25	13	6	19	15	4	2
Marshall city (part)	-	-	-	-	-	-	-	-	-
Bear Creek No. 5 township	170	53	46	14	13	12	25	-	7
Marshall city (part)	166	51	46	12	13	12	25	-	7
Bear Creek No. 6 township	216	70	55	16	14	26	24	3	8
Marshall city (part)	136	43	37	7	12	17	19	1	-
Calf Creek township	29	21	6	2	-	-	-	-	-
Long Creek township	40	8	15	11	2	-	4	-	-
Big Flat town (part)	-	-	-	-	-	-	-	-	-
Mount Pleasant township	52	24	6	7	2	6	3	2	2
Oxley township	58	35	13	4	2	2	-	2	-
Prairie township	54	18	9	9	2	6	8	2	-
Pindall town	15	6	7	2	-	-	-	-	-
Red River township	15	10	2	-	-	3	-	-	-
Rock Creek township	52	5	8	16	2	2	13	-	6
St. Joe township	53	24	10	4	6	5	4	-	-
St. Joe town (part)	14	2	6	2	-	-	4	-	-
Shady Grove township	2	2	-	-	-	-	-	-	-
Spring township	62	20	17	4	6	7	4	-	4
Marshall city (part)	-	-	-	-	-	-	-	-	-
Tomahawk township	60	26	5	6	4	-	8	5	6
Gilbert town	10	3	-	-	2	-	-	3	2
St. Joe town (part)	8	4	-	2	-	-	2	-	-
Wileys Cove township	145	54	26	22	11	9	18	3	2
Leslie city	110	39	22	20	7	7	10	3	2
Sebastian County	24 514	2 503	3 748	2 197	2 235	2 759	4 460	2 939	3 673
Bass Little township	461	23	43	51	36	30	71	139	68
Greenwood city (part)	84	-	7	7	7	15	10	38	-
Beverly township	74	-	24	-	-	-	33	9	8
Big Creek township	756	120	84	70	99	99	125	87	72
Lavaca city	456	45	64	41	71	87	81	50	17
Bloomer township	144	22	19	10	16	20	24	20	13
Center township	2 101	103	245	100	208	289	590	342	224
Greenwood city (part)	1 718	67	156	82	195	271	506	256	185
Cole township	345	21	69	21	33	51	75	51	24
Hackett city	156	12	36	17	20	28	28	9	6
Dayton township	58	-	21	-	11	9	17	-	-
Diamond township	242	47	47	40	14	21	37	21	15
Huntington city	144	33	30	22	2	15	22	12	8
Mansfield city (part)	-	-	-	-	-	-	-	-	-
Fort Chaffee UT	-	-	-	-	-	-	-	-	-
Barling city (part)	-	-	-	-	-	-	-	-	-
Fort Smith city (part)	-	-	-	-	-	-	-	-	-
Hartford township	264	65	55	21	36	20	49	10	8
Hartford city	204	48	55	17	21	16	31	10	6
Island township	69	-	7	-	10	9	18	16	9

Table 27. **Selected Monthly Owner Costs: 2000**—Con.

[Data based on a sample (except Tables 65-68). For information on confidentiality protection, coverage, sampling error, and nonsampling error, see Appendix G. For location of definitions, see "How to Use This Census Report"]

State County County Subdivision Place	Specified owner-occupied housing units	Selected monthly owner costs							
		Less than $200	$200 to $299	$300 to $399	$400 to $499	$500 to $599	$600 to $799	$800 to $999	$1,000 or more
Sebastian County—Con.									
Jim Fork township	186	63	29	22	11	15	35	7	4
Midland town	70	28	16	6	-	6	14	-	-
Lon Norris township	1 887	40	168	104	121	56	283	311	804
Fort Smith city (part)	1 774	40	149	96	102	56	251	298	782
Marion township	840	75	100	83	50	58	140	104	230
Bonanza town	130	28	31	6	15	8	17	8	17
Fort Smith city (part)	71	-	-	-	-	-	7	-	64
Mississippi township	167	24	27	16	25	34	29	4	8
Mont Sandels township	977	79	162	90	107	175	184	96	84
Barling city (part)	865	72	142	80	94	167	162	80	68
Central City town	112	7	20	10	13	8	22	16	16
Prairie township	157	33	7	4	15	24	20	46	8
Rogers township	183	22	39	11	-	12	54	41	4
Sugarloaf township	267	41	79	27	18	36	41	17	8
Mansfield city (part)	177	37	39	18	16	29	20	10	8
Upper township	15 220	1 680	2 502	1 527	1 425	1 792	2 617	1 608	2 069
Fort Smith city (part)	15 220	1 680	2 502	1 527	1 425	1 792	2 617	1 608	2 069
Washburn township	50	27	-	-	-	9	-	10	4
White Oak township	66	18	21	-	-	-	18	-	9
Sevier County	2 410	618	402	251	316	221	338	186	78
Bear Creek township	1 151	305	168	100	170	77	189	103	39
De Queen city (part)	924	233	146	94	154	61	135	67	34
Ben Lomond township	60	8	27	4	4	9	3	-	5
Ben Lomond town	33	8	15	2	1	6	1	-	-
Buckhorn township	9	-	-	-	-	9	-	-	-
Clear Creek township	469	121	81	57	49	56	66	22	17
Horatio city	190	58	35	28	18	20	22	6	3
Jefferson township	28	15	-	7	-	-	-	6	-
Mill Creek township	14	7	7	-	-	-	-	-	-
Mineral township	129	40	31	14	11	8	16	9	-
Gillham town	36	13	8	7	4	-	4	-	-
Monroe township	165	23	25	21	20	7	26	31	12
De Queen city (part)	56	-	20	6	6	-	7	5	12
Paraclifta township	71	15	10	14	10	6	12	4	-
Red Colony township	226	55	31	32	38	37	20	8	5
Lockesburg town	136	24	20	17	23	30	13	6	3
Saline township	39	18	10	2	4	3	2	-	-
Washington township	49	11	12	-	10	9	4	3	-
Sharp County	3 646	904	721	415	422	426	457	181	120
Big Creek township	25	20	-	-	-	-	-	5	-
Cave township	463	120	100	45	54	51	58	29	6
Cave City city (part)	371	113	69	41	47	37	41	17	6
Cherokee township	1 416	278	336	173	143	165	205	63	53
Cherokee Village city (part)	1 368	267	327	150	141	165	202	63	53
Highland city (part)	29	11	9	4	2	-	3	-	-
Davidson township	22	5	5	-	-	12	-	-	-
East Sullivan township	36	8	7	-	2	-	12	7	-
Hardy township	275	77	39	31	39	42	25	15	7
Hardy city	169	49	31	24	22	14	12	12	5
Highland city (part)	-	-	-	-	-	-	-	-	-
Highland township	220	42	30	33	32	21	31	20	11
Cherokee Village city (part)	-	-	-	-	-	-	-	-	-
Highland city (part)	198	36	28	33	24	19	29	20	9
Jackson township	64	26	13	8	2	9	4	-	2
Williford town	29	14	8	5	-	-	2	-	-
Lave Creek township	21	-	4	4	4	-	7	-	2
Lower North township	62	13	5	6	11	16	6	5	-
Morgan township	20	3	2	2	4	-	6	3	-
North Big Rock township	36	11	4	13	2	-	3	-	3
North Lebanon township	6	4	-	-	-	-	2	-	-
North Union township	15	7	4	-	2	-	2	-	-
Ozark township	219	76	54	15	25	41	8	-	-
Piney Fork township	200	53	25	30	38	20	15	12	7
Evening Shade town	146	45	17	26	29	11	9	4	5
Richwoods township	346	93	55	37	46	26	48	17	24
Ash Flat city (part)	240	65	41	32	37	19	23	15	8
Horseshoe Bend city (part)	-	-	-	-	-	-	-	-	-
Scott township	30	8	7	-	-	-	10	-	5
South Big Rock township	16	5	4	-	-	3	4	-	-
South Lebanon township	9	7	-	2	-	-	-	-	-
South Union township	43	14	8	5	2	10	2	2	-
Strawberry township	19	5	3	-	3	4	4	-	-
Upper North township	13	7	-	2	2	2	-	-	-
Washington township	17	6	5	4	-	-	2	-	-
West Sullivan township	53	16	11	5	11	4	3	3	-
Sidney town	44	12	11	5	9	4	-	3	-
Stone County	1 616	410	470	159	128	96	196	62	95
Arbana township	50	34	9	-	-	-	7	-	-
Mountain View city (part)	-	-	-	-	-	-	-	-	-
Blue Mountain township	645	105	254	74	64	27	61	-	60
Mountain View city (part)	515	91	221	62	55	23	23	-	40
Bryan township	9	9	-	-	-	-	-	-	-
Farris township	66	25	-	4	-	4	12	21	-
Flag township	5	-	-	-	2	-	3	-	-
Franklin township	55	39	-	-	8	8	-	-	-
Harris township	236	55	52	21	6	15	35	30	22
Mountain View city (part)	-	-	-	-	-	-	-	-	-
Jones township	11	-	-	11	-	-	-	-	-
Liberty township	52	14	14	2	7	10	2	3	-
Locust Grove township	18	6	-	-	7	-	5	-	-
Marcella township	35	10	7	-	-	8	10	-	-
Northwest township	50	11	12	4	7	6	7	3	-
Fifty-Six city	28	-	8	4	5	6	5	-	-
Optimus township	39	6	5	6	6	5	6	5	-
Red River township	16	10	6	-	-	-	-	-	-

Table 27. **Selected Monthly Owner Costs: 2000**—Con.

[Data based on a sample (except Tables 65-68). For information on confidentiality protection, coverage, sampling error, and nonsampling error, see Appendix G. For location of definitions, see "How to Use This Census Report"]

State County County Subdivision Place	Specified owner-occupied housing units	Selected monthly owner costs							
		Less than $200	$200 to $299	$300 to $399	$400 to $499	$500 to $599	$600 to $799	$800 to $999	$1,000 or more
Stone County—Con.									
Red Stripe township	27	9	18	-	-	-	-	-	-
Richwoods township	55	2	27	12	-	2	3	-	9
Roasting Ear township	13	4	9	-	-	-	-	-	-
Smart township	8	-	4	-	2	2	-	-	-
Sylamore township	88	14	31	4	13	-	26	-	-
Timbo township	31	4	10	6	-	-	11	-	-
Turkey Creek township	26	7	2	5	2	5	1	-	4
Union township	66	31	10	10	4	4	7	-	-
Washington township	8	8	-	-	-	-	-	-	-
Wilson township	7	7	-	-	-	-	-	-	-
Union County	9 011	1 141	2 157	1 185	715	954	1 150	717	992
Boone township	91	18	19	5	8	7	26	8	-
Cornie township	83	-	30	11	9	10	12	11	-
El Dorado township	5 965	689	1 382	818	459	658	696	510	753
El Dorado city	4 619	556	1 107	623	359	545	575	399	455
Franklin township	420	62	122	64	32	39	54	28	19
Calion city	120	24	33	29	8	7	13	4	2
Garner township	60	8	20	4	4	4	6	5	9
Harrison township	96	24	40	1	-	7	14	-	10
Henderson township	184	50	37	15	10	15	28	14	15
Junction City city	150	35	35	14	6	15	20	10	15
Jackson township	77	6	5	20	11	12	20	-	3
Johnson township	214	42	60	14	20	25	19	20	14
Lapile township	586	92	168	97	47	59	77	22	24
Felsenthal town	38	6	7	7	2	5	7	2	2
Huttig city	190	26	51	33	24	19	20	5	12
Strong city	158	39	44	25	12	19	8	7	4
Norphlet township	368	38	73	32	24	35	69	33	64
Norphlet city	176	14	39	16	9	23	35	21	19
Smackover township	604	83	136	78	62	65	91	49	40
Smackover city	480	74	74	68	60	59	76	36	33
Tubal township	36	7	-	-	7	8	6	-	8
Van Buren township	64	6	32	6	2	3	3	2	10
Wesson township	61	7	8	5	13	-	14	4	10
Wilmington township	102	9	25	15	7	7	15	11	13
Van Buren County	2 822	693	680	304	223	269	332	215	106
Archey Valley township	10	7	-	-	3	-	-	-	-
Barnett township	82	19	12	7	10	10	14	4	6
Damascus town (part)	29	9	7	2	6	2	2	1	-
Bradley township	73	16	10	5	-	11	20	7	4
Cadron township	6	-	-	-	-	-	-	6	-
Cargile township	56	20	12	7	-	10	4	3	-
Choctaw township	302	43	87	20	4	36	38	49	25
Clinton city (part)	54	-	11	-	-	16	18	5	4
Craig township	77	12	21	22	10	-	10	2	-
Culpepper township	90	25	29	22	-	2	6	6	-
Davis township	104	31	25	8	4	16	8	4	8
Griggs township	713	192	153	53	67	82	76	59	31
Clinton city (part)	458	140	118	26	38	47	43	32	14
Hartsugg township	4	2	2	-	-	-	-	-	-
Holley township	53	43	10	-	-	-	-	-	-
Indian Rock township	597	120	181	93	28	31	84	44	16
Fairfield Bay city (part)	593	120	181	93	28	31	80	44	16
Liberty township	20	3	9	3	-	-	-	-	5
Linn Creek township	40	27	-	3	-	10	-	-	-
Mountain township	13	9	2	-	-	-	2	-	-
Red River township	201	48	65	20	38	24	6	-	-
Fairfield Bay city (part)	108	29	16	12	29	16	6	-	-
Union township	258	49	54	26	42	18	35	23	11
Fairfield Bay city (part)	71	8	20	12	-	8	15	4	4
Shirley town	72	18	15	8	14	4	6	7	-
Washington township	106	17	8	10	15	19	29	8	-
Wheeler township	17	10	-	5	2	-	-	-	-
Washington County	26 641	2 403	3 740	1 815	1 519	2 082	5 413	3 838	5 831
Boston township	21	4	2	-	-	6	6	3	-
Brush Creek township	385	24	87	21	10	30	103	66	44
Cane Hill township	155	28	40	15	13	23	13	8	15
Center township	686	59	90	40	24	53	149	117	154
Cove Creek township	62	9	8	5	4	7	9	12	8
Crawford township	92	19	14	11	8	8	19	9	4
Durham township	91	17	14	6	4	18	10	17	5
Dutch Mills township	23	5	2	2	2	2	7	3	-
Elkins township	380	38	64	10	22	38	108	52	48
Elkins city	380	38	64	10	22	38	108	52	48
Elm Springs township	286	41	45	17	34	11	53	24	61
Elm Springs city (part)	197	28	29	13	13	6	39	20	49
Farmington township	849	65	77	30	36	117	215	165	144
Farmington city	849	65	77	30	36	117	215	165	144
Fayetteville township	8 875	463	1 153	710	475	610	1 540	1 269	2 655
Fayetteville city	8 875	463	1 153	710	475	610	1 540	1 269	2 655
Goshen township	239	16	16	17	7	20	48	39	76
Goshen town	155	12	9	12	2	11	28	25	56
Greenland township	368	34	74	14	23	33	76	58	56
Greenland city	200	22	40	10	10	15	44	39	20
Harmon township	237	10	49	27	-	24	12	28	87
Illinois township	58	7	8	-	5	-	14	22	2
Johnson township	614	55	49	18	12	13	108	172	187
Johnson city	442	33	23	9	6	13	89	133	136
Lees Creek township	44	12	4	4	3	6	6	5	4
Lincoln township	393	54	74	28	32	51	101	37	16
Lincoln city	393	54	74	28	32	51	101	37	16
Litteral township	267	29	51	28	9	17	52	43	38
Marrs Hill township	103	9	13	4	2	12	32	26	5
Morrow township	46	13	6	-	3	4	14	6	-
Prairie township	756	65	115	72	47	25	86	91	255

Table 27. **Selected Monthly Owner Costs: 2000**—Con.

[Data based on a sample (except Tables 65-68). For information on confidentiality protection, coverage, sampling error, and nonsampling error, see Appendix G. For location of definitions, see "How to Use This Census Report"]

State County County Subdivision Place	Specified owner-occupied housing units	Selected monthly owner costs							
		Less than $200	$200 to $299	$300 to $399	$400 to $499	$500 to $599	$600 to $799	$800 to $999	$1,000 or more
Washington County—Con.									
Prairie Grove township	878	108	139	75	70	93	182	104	107
Prairie Grove city	676	85	114	59	51	78	134	78	77
Price township	50	13	2	7	9	-	10	6	3
Reed township	24	2	4	-	2	10	4	2	-
Rheas Mill township	34	6	2	-	-	9	15	2	-
Richland township	121	16	15	7	10	10	18	22	23
Springdale township	8 673	950	1 258	527	528	655	1 987	1 177	1 591
Springdale city (part)	8 105	912	1 146	501	497	613	1 863	1 089	1 484
Starr Hill township	121	14	18	4	8	15	28	13	21
Tontitown township	234	13	41	22	6	5	60	35	52
Tontitown city	184	10	35	20	6	3	41	22	47
Valley township	143	18	25	10	13	11	25	23	18
Vineyard township	36	11	10	2	-	5	6	2	-
Wedington township	29	7	8	2	2	-	10	-	-
West Fork township	629	63	83	45	45	69	188	75	61
West Fork city	481	44	63	37	37	57	145	54	44
Wheeler township	228	11	16	11	15	31	25	59	60
White River township	71	17	9	-	5	4	25	5	6
Winslow township	230	62	36	22	24	29	28	18	11
Winslow city	109	31	21	15	14	7	11	6	4
Wyman township	110	16	19	2	7	8	21	23	14
White County	11 169	1 241	2 102	1 197	998	1 056	1 951	1 291	1 333
Albion township	43	6	6	13	-	1	5	6	6
Antioch township	53	-	16	8	10	-	17	-	2
Bald Knob township	724	120	165	78	75	131	95	38	22
Bald Knob city	561	87	139	66	53	109	65	22	20
Big Creek township	272	51	60	40	17	36	24	24	20
Pangburn city	151	38	38	29	11	22	4	6	3
Cadron township	41	-	-	14	14	6	-	-	7
Cane township	119	11	30	9	9	6	18	24	12
Chrisp township	145	3	16	24	11	13	8	48	22
Clay township	58	10	24	-	5	-	14	5	-
Cleveland township	16	8	-	-	-	-	-	8	-
Coffey township	59	16	18	-	-	8	-	17	-
Coldwell township	86	10	33	6	-	15	14	8	-
Crosby township	14	-	-	-	-	-	7	7	-
Cypert township	35	-	9	8	9	-	-	-	9
Denmark township	89	6	33	-	14	9	15	6	6
Des Arc township	99	-	25	7	14	-	6	21	26
Dogwood township	106	20	39	11	2	14	6	14	-
Griffithville town	62	18	20	9	-	4	4	7	-
El Paso township	87	7	-	8	16	8	15	8	25
Francure township	39	19	4	4	3	3	4	2	-
Georgetown town	30	17	2	4	3	-	2	2	-
Garner township	66	16	27	8	-	5	8	2	-
Garner town	44	8	20	5	-	3	6	2	-
Gravel Hill township	18	-	6	-	5	-	7	-	-
Gray township	4 163	310	711	416	301	358	886	562	619
Kensett city (part)	14	3	2	7	-	2	-	-	-
Searcy city (part)	3 286	214	578	365	219	284	706	459	461
Gum Springs township	675	26	110	75	52	9	36	111	256
Searcy city (part)	392	8	66	33	27	9	25	64	160
Guthrie township	89	10	17	16	6	15	13	-	12
Harrison township	879	111	165	97	69	143	124	122	48
Judsonia city (part)	379	61	102	42	40	56	39	30	9
Hartsell township	82	15	-	15	12	-	40	-	-
Higginson township	189	30	25	31	21	19	34	24	5
Higginson town	76	17	10	8	18	7	6	7	3
Searcy city (part)	-	-	-	-	-	-	-	-	-
Jackson township	19	-	8	11	-	-	-	-	-
Jefferson township	27	-	8	9	-	10	-	-	-
Joy township	20	6	-	-	6	8	-	-	-
Kensett township	356	51	69	49	55	64	56	6	6
Kensett city (part)	291	46	56	47	44	45	41	6	6
Searcy city (part)	-	-	-	-	-	-	-	-	-
Kentucky township	175	35	33	21	12	5	44	19	6
Rose Bud town	85	10	27	21	6	5	8	2	6
Liberty township	302	77	68	58	46	19	22	5	7
Bradford city	166	38	44	14	28	12	20	4	6
McRae township	189	52	40	21	31	24	14	-	7
McRae city	141	42	28	21	21	16	8	-	5
Marion township	77	21	21	7	5	5	10	8	-
Letona town	50	17	11	4	5	3	10	-	-
Marshall township	88	15	21	9	7	-	7	14	15
Mount Pisgah township	-	-	-	-	-	-	-	-	-
Red River township	77	17	6	-	8	20	24	2	-
Judsonia city (part)	-	-	-	-	-	-	-	-	-
West Point town	26	6	4	-	4	3	9	-	-
Royal township	68	8	18	8	-	-	-	28	6
Russell township	106	19	28	18	7	17	4	7	6
Russell town	48	4	19	8	7	6	4	-	-
Union township	1 332	135	210	73	149	79	365	138	183
Beebe city	1 085	135	170	73	119	70	276	102	140
Velvet Ridge township	64	-	33	25	-	6	-	-	-
Walker township	23	-	-	-	7	-	9	7	-
Woodruff County	1 745	346	433	270	231	158	171	87	49
Augusta township	648	113	139	115	79	87	65	39	11
Augusta city	577	112	124	102	73	72	53	34	7
Patterson town (part)	-	-	-	-	-	-	-	-	-
Barnes township	26	6	6	2	2	2	-	4	4
McCrory city (part)	-	-	-	-	-	-	-	-	-
Cache township	30	10	4	6	2	2	5	1	-
Caney township	62	12	10	2	13	9	2	2	12
Hunter town	36	7	10	2	2	9	2	2	2
Cotton Plant township	218	51	68	34	31	14	11	4	5
Cotton Plant city	190	38	59	30	29	14	11	4	5

Table 27. **Selected Monthly Owner Costs: 2000**—Con.

[Data based on a sample (except Tables 65-68). For information on confidentiality protection, coverage, sampling error, and nonsampling error, see Appendix G. For location of definitions, see "How to Use This Census Report"]

State County County Subdivision Place	Specified owner-occupied housing units	Selected monthly owner costs							
		Less than $200	$200 to $299	$300 to $399	$400 to $499	$500 to $599	$600 to $799	$800 to $999	$1,000 or more
Woodruff County—Con.									
Dent township	42	8	18	8	8	-	-	-	-
De View township	525	90	148	64	66	38	73	31	15
McCrory city (part)	351	48	103	41	41	28	64	15	11
Patterson town (part)	112	30	35	17	17	7	-	4	2
Franks township	60	11	8	25	9	-	7	-	-
Freeman township	8	-	4	-	2	-	-	-	2
Garden township	8	-	-	2	-	6	-	-	-
Point township	34	16	6	-	6	-	-	6	-
Pumpkin Bend township	54	18	16	6	6	-	8	-	-
White River township	30	11	6	6	7	-	-	-	-
Yell County	3 470	647	644	337	299	406	599	236	302
Bluffton township	25	2	4	10	2	2	5	-	-
Briggsville township	20	4	4	2	5	-	4	1	-
Centerville township	144	26	34	8	6	15	16	18	21
Compton township	17	4	3	2	2	4	2	-	-
Crawford township	8	-	4	-	-	-	4	-	-
Danville township	398	72	83	56	37	74	49	9	18
Belleville city (part)	-	-	-	-	-	-	-	-	-
Corinth town (part)	6	4	-	-	-	2	-	-	-
Danville city (part)	350	63	74	52	35	70	37	3	16
Dardanelle township	1 459	210	271	110	126	135	312	128	167
Dardanelle city	812	131	187	61	83	77	170	55	48
Dutch Creek township	8	6	-	-	-	-	-	-	2
Ferguson township	178	45	34	25	10	21	21	18	4
Belleville city (part)	72	28	12	10	8	9	3	2	-
Corinth town (part)	-	-	-	-	-	-	-	-	-
Galla Rock township	38	7	6	-	-	2	15	8	-
Gilkey township	14	4	-	-	4	6	-	-	-
Danville city (part)	-	-	-	-	-	-	-	-	-
Gravelly Hill township	25	6	4	4	6	2	3	-	-
Herring township	40	4	10	3	9	2	11	1	-
Ions Creek township	15	8	4	-	3	-	-	-	-
Lamar township	244	52	50	39	27	47	14	10	5
Plainview city	131	26	24	19	10	33	7	7	5
Magazine township	157	37	11	8	-	14	70	8	9
Mason township	20	3	7	7	-	2	1	-	-
Mountain township	9	-	-	-	-	-	3	6	-
Prairie township	87	7	8	-	14	6	9	3	40
Richland township	24	9	4	5	-	-	-	-	6
Riley township	136	37	29	18	8	15	8	12	9
Havana city	76	20	16	4	8	13	2	8	5
Rover township	57	19	12	2	7	7	10	-	-
Sulphur Springs township	48	20	7	5	-	-	-	7	9
Ward township	256	53	50	29	28	39	38	7	12
Ola city	190	35	41	25	19	21	33	7	9
Waveland township	43	12	5	4	5	13	4	-	-

Table 28. **Selected Monthly Owner Costs: 2000**

[Data based on a sample (except Tables 65-68). For information on confidentiality protection, coverage, sampling error, and nonsampling error, see Appendix G.
For location of definitions, see "How to Use This Census Report"]

State County Place	Specified owner-occupied housing units	Selected monthly owner costs							
		Less than $200	$200 to $299	$300 to $399	$400 to $499	$500 to $599	$600 to $799	$800 to $999	$1,000 or more
The State	**513 483**	**62 719**	**90 100**	**50 111**	**43 017**	**47 861**	**86 827**	**56 407**	**76 441**
COUNTY									
Arkansas County	4 365	498	954	507	537	449	723	260	437
Ashley County	4 699	610	1 090	574	409	438	848	269	461
Baxter County	9 480	1 897	2 408	696	783	923	1 185	783	805
Benton County	33 120	2 542	5 565	2 246	1 803	2 448	6 463	4 891	7 162
Boone County	6 591	1 132	1 231	555	570	591	1 243	695	574
Bradley County	2 303	389	543	362	277	193	253	115	171
Calhoun County	966	205	254	130	134	68	104	53	18
Carroll County	4 131	657	730	441	397	356	775	294	481
Chicot County	2 530	323	569	342	305	268	345	156	222
Clark County	3 717	564	749	450	294	296	563	400	401
Clay County	3 987	1 064	872	480	523	395	396	138	119
Cleburne County	4 922	647	1 076	568	375	483	647	462	664
Cleveland County	1 185	236	289	111	119	153	161	72	44
Columbia County	4 818	803	942	596	414	458	583	445	577
Conway County	3 738	645	700	414	285	385	713	351	245
Craighead County	16 747	1 922	2 500	1 178	1 279	1 608	3 175	2 032	3 053
Crawford County	10 414	1 475	1 703	671	954	1 232	2 096	1 155	1 128
Crittenden County	9 383	849	1 304	730	822	1 035	1 832	1 118	1 693
Cross County	3 496	306	750	416	369	311	605	424	315
Dallas County	1 688	425	391	213	191	139	194	66	69
Desha County	2 841	454	630	358	283	326	390	221	179
Drew County	2 891	379	540	321	297	260	478	229	387
Faulkner County	15 228	1 136	1 820	1 001	824	1 078	3 268	2 393	3 708
Franklin County	3 300	662	608	299	344	423	522	227	215
Fulton County	1 704	421	355	189	178	169	253	77	62
Garland County	19 535	2 548	4 313	2 162	1 396	1 681	2 862	1 825	2 748
Grant County	2 566	278	555	351	185	221	427	314	235
Greene County	7 735	1 385	1 138	826	779	906	1 267	627	807
Hempstead County	3 754	767	823	363	460	345	498	262	236
Hot Spring County	5 816	1 012	1 339	742	559	527	787	546	304
Howard County	2 306	393	435	283	193	270	358	185	189
Independence County	6 287	958	1 260	624	612	697	936	667	533
Izard County	2 198	495	557	216	206	235	255	132	102
Jackson County	3 802	574	894	432	535	403	469	251	244
Jefferson County	15 731	1 342	3 063	2 060	1 530	1 697	2 909	1 667	1 463
Johnson County	4 072	987	750	384	429	458	529	313	222
Lafayette County	1 581	391	440	204	140	123	168	59	56
Lawrence County	3 622	755	709	484	435	486	418	176	159
Lee County	1 898	400	489	287	201	149	189	100	83
Lincoln County	1 629	248	465	139	194	219	175	108	81
Little River County	2 391	439	598	205	162	277	353	212	145
Logan County	4 017	1 005	736	390	479	455	563	222	167
Lonoke County	10 435	707	1 532	847	671	802	1 999	1 578	2 299
Madison County	1 664	454	265	170	176	166	231	91	111
Marion County	3 081	528	723	313	211	301	633	198	174
Miller County	7 652	1 177	1 548	730	650	730	1 246	657	914
Mississippi County	9 400	1 002	1 646	1 017	976	938	1 812	883	1 126
Monroe County	1 876	313	424	286	237	191	231	110	84
Montgomery County	1 342	358	296	173	158	95	132	52	78
Nevada County	1 551	376	315	178	206	144	166	95	71
Newton County	1 005	362	195	106	84	79	109	29	41
Ouachita County	6 081	1 041	1 401	817	709	541	751	472	349
Perry County	1 741	320	379	206	170	135	282	134	115
Phillips County	4 335	640	999	574	430	473	613	307	299
Pike County	1 844	475	398	161	192	170	222	95	131
Poinsett County	5 198	882	1 127	632	541	640	714	318	344
Polk County	3 372	955	580	326	333	369	411	191	207
Pope County	10 505	1 192	1 598	939	962	1 250	2 004	1 187	1 373
Prairie County	1 728	224	371	316	146	154	275	133	109
Pulaski County	78 607	3 305	9 363	7 495	5 689	6 038	14 419	11 440	20 858
Randolph County	3 373	719	581	469	447	419	423	201	114
St. Francis County	4 475	520	895	495	390	613	752	406	404
Saline County	17 310	1 200	2 725	1 452	992	1 288	3 016	3 008	3 629
Scott County	1 546	433	262	151	230	167	215	57	31
Searcy County	1 134	412	243	128	70	97	126	21	37
Sebastian County	24 514	2 503	3 748	2 197	2 235	2 759	4 460	2 939	3 673
Sevier County	2 410	618	402	251	316	221	338	186	78
Sharp County	3 646	904	721	415	422	426	457	181	120
Stone County	1 616	410	470	159	128	96	196	62	95
Union County	9 011	1 141	2 157	1 185	715	954	1 150	717	992
Van Buren County	2 822	693	680	304	223	269	332	215	106
Washington County	26 641	2 403	3 740	1 815	1 519	2 082	5 413	3 838	5 831
White County	11 169	1 241	2 102	1 197	998	1 056	1 951	1 291	1 333
Woodruff County	1 745	346	433	270	231	158	171	87	49
Yell County	3 470	647	644	337	299	406	599	236	302
PLACE									
Adona town, Perry County	56	13	18	5	9	8	3	-	-
Alexander town	44	9	2	12	5	7	2	2	5
Pulaski County (part)	36	9	2	9	3	6	2	-	5
Saline County (part)	8	-	-	3	2	1	-	2	-
Alicia town, Lawrence County	35	4	11	5	7	3	5	-	-
Allport town, Lonoke County	35	13	6	5	2	5	2	2	-
Alma city, Crawford County	852	142	139	53	82	54	138	102	142
Almyra town, Arkansas County	66	10	18	9	6	13	7	3	-

Table 28. **Selected Monthly Owner Costs: 2000**—Con.

[Data based on a sample (except Tables 65-68). For information on confidentiality protection, coverage, sampling error, and nonsampling error, see Appendix G. For location of definitions, see "How to Use This Census Report"]

State County Place	Specified owner-occupied housing units	Selected monthly owner costs: Less than $200	$200 to $299	$300 to $399	$400 to $499	$500 to $599	$600 to $799	$800 to $999	$1,000 or more
PLACE—Con.									
Alpena town	78	24	21	4	9	2	7	7	4
Boone County (part)	73	19	21	4	9	2	7	7	4
Carroll County (part)	5	5	-	-	-	-	-	-	-
Altheimer city, Jefferson County	197	44	38	36	32	22	10	11	4
Altus city, Franklin County	108	20	25	6	12	16	19	7	3
Amagon town, Jackson County	26	8	10	8	-	-	-	-	-
Amity city, Clark County	134	25	35	13	17	11	20	5	8
Anthonyville town, Crittenden County	68	29	25	-	-	5	-	9	-
Antoine town, Pike County	45	14	18	4	4	-	5	-	-
Arkadelphia city, Clark County	1 657	133	308	266	81	115	243	251	260
Arkansas City city, Desha County	114	19	32	25	15	10	8	2	3
Ashdown city, Little River County	1 001	142	242	116	53	134	138	93	83
Ash Flat city	240	65	41	32	37	19	23	15	8
Fulton County (part)	-	-	-	-	-	-	-	-	-
Sharp County (part)	240	65	41	32	37	19	23	15	8
Atkins city, Pope County	686	77	124	102	71	99	135	31	47
Aubrey town, Lee County	64	17	11	10	5	8	8	5	-
Augusta city, Woodruff County	577	112	124	102	73	72	53	34	7
Austin city, Lonoke County	100	4	10	12	2	13	14	26	19
Avoca town, Benton County	85	5	16	-	5	3	28	14	14
Bald Knob city, White County	561	87	139	66	53	109	65	22	20
Banks town, Bradley County	32	14	3	2	2	4	7	-	-
Barling city, Sebastian County	865	72	142	80	94	167	162	80	68
Bassett town, Mississippi County	46	20	12	9	3	-	-	2	-
Batesville city, Independence County	2 144	290	442	217	162	202	244	266	321
Bauxite town, Saline County	84	12	28	4	14	15	7	4	-
Bay city, Craighead County	403	62	76	24	53	62	90	20	16
Bearden city, Ouachita County	219	31	62	34	20	25	28	17	2
Beaver town, Carroll County	22	2	3	2	-	3	9	3	-
Beebe city, White County	1 085	135	170	73	119	70	276	102	140
Beedeville town, Jackson County	25	4	-	10	2	6	3	-	-
Bella Vista CDP, Benton County	6 255	543	1 844	502	362	342	927	735	1 000
Bellefonte town, Boone County	75	16	18	8	8	10	7	3	5
Belleville city, Yell County	72	28	12	10	8	9	3	2	-
Ben Lomond town, Sevier County	33	8	15	2	1	6	1	-	-
Benton city, Saline County	5 360	370	797	524	358	459	957	884	1 011
Bentonville city, Benton County	4 438	305	453	243	261	314	929	731	1 202
Bergman town, Boone County	88	18	13	7	5	10	22	13	-
Berryville city, Carroll County	808	148	159	60	47	111	140	52	91
Bethel Heights town, Benton County	203	6	30	11	2	9	30	30	85
Bigelow town, Perry County	66	12	9	14	13	3	9	-	6
Big Flat town	17	9	2	-	2	-	2	2	-
Baxter County (part)	17	9	2	-	2	-	2	2	-
Searcy County (part)	-	-	-	-	-	-	-	-	-
Biggers town, Randolph County	109	22	25	25	16	10	9	2	-
Birdsong town, Mississippi County	7	1	4	-	-	2	-	-	-
Black Oak town, Craighead County	58	17	9	3	7	10	2	7	3
Black Rock city, Lawrence County	170	47	57	16	16	19	14	1	-
Black Springs town, Montgomery County	25	5	8	6	-	4	2	-	-
Blevins city, Hempstead County	60	20	14	5	5	6	4	3	3
Blue Eye town, Carroll County	11	2	2	-	3	1	3	-	-
Blue Mountain town, Logan County	20	11	3	-	-	3	1	2	-
Bluff City town, Nevada County	31	12	8	2	8	-	-	1	-
Blytheville city, Mississippi County	3 495	289	553	338	424	330	774	366	421
Bodcaw town, Nevada County	22	7	2	-	-	3	10	-	-
Bonanza town, Sebastian County	130	28	31	6	15	8	17	8	17
Bono city, Craighead County	302	44	48	36	37	55	50	25	7
Booneville city, Logan County	872	165	193	97	103	129	109	63	13
Bradford city, White County	166	38	44	14	28	12	20	4	6
Bradley city, Lafayette County	99	21	20	17	9	12	13	7	-
Branch city, Franklin County	70	12	16	10	6	11	5	2	8
Briarcliff town, Baxter County	48	6	21	4	5	-	7	5	-
Brinkley city, Monroe County	701	115	118	126	103	65	77	50	47
Brookland town, Craighead County	264	53	30	10	17	48	67	35	4
Bryant city, Saline County	2 507	90	213	113	116	116	420	626	813
Buckner city, Lafayette County	61	11	22	4	5	12	2	4	1
Bull Shoals city, Marion County	698	84	254	86	39	61	89	39	46
Burdette town, Mississippi County	25	-	8	4	-	-	2	3	8
Cabot city, Lonoke County	3 676	68	335	204	123	237	838	782	1 089
Caddo Valley town, Clark County	69	2	9	12	2	9	11	19	5
Caldwell town, St. Francis County	64	6	9	9	2	4	11	11	12
Cale town, Nevada County	19	6	3	4	3	3	-	-	-
Calico Rock city, Izard County	196	49	34	25	14	11	41	14	8
Calion city, Union County	120	24	33	29	8	7	13	4	2
Camden city, Ouachita County	2 967	474	696	441	425	266	280	217	168
Cammack Village city, Pulaski County	290	4	65	26	10	15	28	61	81
Campbell Station town, Jackson County	76	5	13	15	18	11	8	6	-
Caraway town, Craighead County	305	45	74	32	52	51	28	18	5
Carlisle city, Lonoke County	526	71	147	79	72	39	54	35	29
Carthage city, Dallas County	88	13	26	18	6	5	13	5	2
Casa town, Perry County	39	4	9	4	4	5	9	2	2
Cash town, Craighead County	83	10	16	17	12	17	8	3	-
Caulksville town, Logan County	59	30	2	6	3	8	-	7	3
Cave City city	391	120	73	41	49	37	44	19	8
Independence County (part)	20	7	4	-	2	-	3	2	2
Sharp County (part)	371	113	69	41	47	37	41	17	6

Table 28. **Selected Monthly Owner Costs: 2000**—Con.

[Data based on a sample (except Tables 65-68). For information on confidentiality protection, coverage, sampling error, and nonsampling error, see Appendix G. For location of definitions, see "How to Use This Census Report"]

State County Place	Specified owner-occupied housing units	Selected monthly owner costs							
		Less than $200	$200 to $299	$300 to $399	$400 to $499	$500 to $599	$600 to $799	$800 to $999	$1,000 or more
PLACE—Con.									
Cave Springs city, Benton County	237	23	37	20	7	21	38	35	56
Cedarville city, Crawford County	185	19	25	9	21	12	37	28	34
Centerton city, Benton County	558	27	27	16	25	55	183	109	116
Central City town, Sebastian County	112	7	20	10	13	8	22	16	16
Charleston city, Franklin County	777	157	119	80	119	74	110	68	50
Cherokee Village city	1 604	286	391	176	159	194	273	72	53
Fulton County (part)	236	19	64	26	18	29	71	9	-
Sharp County (part)	1 368	267	327	150	141	165	202	63	53
Cherry Valley city, Cross County	148	23	47	20	20	19	12	2	5
Chester town, Crawford County	16	9	2	-	2	-	3	-	-
Chidester city, Ouachita County	82	20	15	10	12	12	9	2	2
Clarendon city, Monroe County	373	76	81	43	48	45	52	17	11
Clarksville city, Johnson County	1 496	413	282	149	125	132	221	85	89
Clinton city, Van Buren County	512	140	129	26	38	63	61	37	18
Coal Hill city, Johnson County	222	55	33	31	37	31	19	14	2
College City town, Lawrence County	22	3	5	-	6	8	-	-	-
College Station CDP, Pulaski County	130	24	23	44	14	8	17	-	-
Colt city, St. Francis County	60	12	6	8	12	8	5	7	2
Concord town, Cleburne County	40	8	8	3	9	4	2	4	2
Conway city, Faulkner County	7 850	541	773	455	362	476	1 628	1 228	2 387
Corinth town, Yell County	6	4	-	-	-	2	-	-	-
Corning city, Clay County	942	193	243	116	99	123	122	24	22
Cotter city, Baxter County	269	41	64	41	23	32	39	17	12
Cotton Plant city, Woodruff County	190	38	59	30	29	14	11	4	5
Cove town, Polk County	46	8	11	4	10	8	5	-	-
Coy town, Lonoke County	25	2	4	2	-	4	6	-	7
Crawfordsville town, Crittenden County	99	24	13	6	13	10	15	17	1
Crossett city, Ashley County	1 562	163	285	182	145	155	343	96	193
Cushman town, Independence County	69	13	13	5	11	4	14	9	-
Daisy town, Pike County	25	-	9	2	-	4	8	2	-
Damascus town	50	17	11	2	8	2	2	6	2
Faulkner County (part)	21	8	4	-	2	-	-	5	2
Van Buren County (part)	29	9	7	2	6	2	2	1	-
Danville city, Yell County	350	63	74	52	35	70	37	3	16
Dardanelle city, Yell County	812	131	187	61	83	77	170	55	48
Datto town, Clay County	33	8	6	4	6	2	7	-	-
Decatur city, Benton County	219	34	27	22	28	40	47	15	6
Delaplaine town, Greene County	31	2	15	3	7	-	2	-	2
Delight city, Pike County	79	14	33	6	13	2	2	5	4
Dell town, Mississippi County	89	10	20	14	17	12	6	5	5
Denning town, Franklin County	60	13	18	2	13	1	13	-	-
De Queen city, Sevier County	980	233	166	100	160	61	142	72	46
Dermott city, Chicot County	651	110	156	78	82	83	82	34	26
Des Arc city, Prairie County	343	22	89	68	44	27	49	18	26
De Valls Bluff town, Prairie County	134	21	38	24	8	17	19	5	2
De Witt city, Arkansas County	776	113	190	124	87	79	103	31	49
Diamond City city, Boone County	211	34	54	12	27	37	22	19	6
Diaz city, Jackson County	298	17	45	50	57	34	69	19	7
Dierks city, Howard County	257	55	56	21	39	34	23	14	15
Donaldson town, Hot Spring County	65	14	14	4	9	6	8	6	4
Dover city, Pope County	273	48	54	25	30	37	55	17	7
Dumas city, Desha County	889	101	127	126	129	148	130	87	41
Dyer town, Crawford County	119	21	30	-	21	10	17	10	10
Dyess town, Mississippi County	84	6	16	16	25	13	8	-	-
Earle city, Crittenden County	467	89	135	64	52	47	30	41	9
East Camden town, Ouachita County	149	16	13	21	23	20	44	11	1
East End CDP, Saline County	1 048	27	142	57	32	79	201	269	241
Edmondson town, Crittenden County	73	11	23	15	4	10	5	2	3
Egypt town, Craighead County	26	17	2	2	2	-	3	-	-
Elaine city, Phillips County	135	27	32	25	26	8	10	3	4
El Dorado city, Union County	4 619	556	1 107	623	359	545	575	399	455
Elkins city, Washington County	380	38	64	10	22	38	108	52	48
Elm Springs city	197	28	29	13	13	6	39	20	49
Benton County (part)	-	-	-	-	-	-	-	-	-
Washington County (part)	197	28	29	13	13	6	39	20	49
Emerson town, Columbia County	59	12	4	9	11	8	15	-	-
Emmet city	81	21	9	8	6	9	23	2	3
Hempstead County (part)	-	-	-	-	-	-	-	-	-
Nevada County (part)	81	21	9	8	6	9	23	2	3
England city, Lonoke County	603	73	142	85	52	53	71	65	62
Enola town, Faulkner County	37	10	7	2	-	5	8	-	5
Etowah town, Mississippi County	41	6	16	2	4	9	2	2	-
Eudora city, Chicot County	544	83	128	102	85	66	63	8	9
Eureka Springs city, Carroll County	546	47	84	50	91	46	107	40	81
Evening Shade town, Sharp County	146	45	17	26	29	11	9	4	5
Everton town, Boone County	35	4	8	2	11	2	6	2	-
Fairfield Bay city	835	157	229	137	69	55	109	51	28
Cleburne County (part)	63	-	12	20	12	-	8	3	8
Van Buren County (part)	772	157	217	117	57	55	101	48	20
Fargo town, Monroe County	13	1	2	3	2	2	3	-	-
Farmington city, Washington County	849	65	77	30	36	117	215	165	144
Fayetteville city, Washington County	8 875	463	1 153	710	475	610	1 540	1 269	2 655
Felsenthal town, Union County	38	6	7	7	2	5	7	2	2
Fifty-Six city, Stone County	28	-	8	4	5	6	5	-	-

Table 28. **Selected Monthly Owner Costs: 2000**—Con.

[Data based on a sample (except Tables 65-68). For information on confidentiality protection, coverage, sampling error, and nonsampling error, see Appendix G. For location of definitions, see "How to Use This Census Report"]

State County Place	Specified owner-occupied housing units	Selected monthly owner costs							
		Less than $200	$200 to $299	$300 to $399	$400 to $499	$500 to $599	$600 to $799	$800 to $999	$1,000 or more
PLACE—Con.									
Fisher town, Poinsett County	64	7	18	16	5	7	9	-	2
Flippin city, Marion County	276	65	53	24	47	28	46	11	2
Fordyce city, Dallas County	902	189	209	113	113	76	117	30	55
Foreman city, Little River County	251	45	73	18	30	28	36	15	6
Forrest City city, St. Francis County	2 103	235	330	212	182	282	429	237	196
Fort Smith city, Sebastian County	17 065	1 720	2 651	1 623	1 527	1 848	2 875	1 906	2 915
Fouke town, Miller County	100	19	18	20	3	19	19	2	-
Fountain Hill town, Ashley County	29	17	2	2	4	-	4	-	-
Fountain Lake town, Garland County	54	9	20	-	-	17	-	-	8
Fourche town, Perry County	8	2	2	2	-	-	2	-	-
Franklin town, Izard County	42	10	6	4	9	2	6	2	3
Fredonia (Biscoe) town, Prairie County	55	17	12	6	11	2	5	2	-
Friendship town, Hot Spring County	38	14	6	3	-	6	2	7	-
Fulton city, Hempstead County	59	16	19	4	8	7	3	2	-
Garfield town, Benton County	86	6	26	1	5	9	19	3	17
Garland town, Miller County	82	9	18	14	13	9	10	6	3
Garner town, White County	44	8	20	5	-	3	6	2	-
Gassville city, Baxter County	402	66	58	30	54	79	72	31	12
Gateway town, Benton County	26	-	12	-	-	5	4	-	5
Gentry city, Benton County	465	62	106	28	32	52	94	46	45
Georgetown town, White County	30	17	2	4	3	-	2	2	-
Gibson CDP, Pulaski County	1 221	35	137	87	89	142	285	248	198
Gilbert town, Searcy County	10	3	-	-	2	-	-	3	2
Gillett city, Arkansas County	205	31	56	27	28	4	27	21	11
Gillham town, Sevier County	36	13	8	7	4	-	4	-	-
Gilmore town, Crittenden County	44	6	19	4	7	4	4	-	-
Glenwood city, Pike County	307	48	79	16	40	25	43	25	31
Goshen town, Washington County	155	12	9	12	2	11	28	25	56
Gosnell city, Mississippi County	596	35	63	65	83	70	175	66	39
Gould city, Lincoln County	214	36	60	30	26	20	25	12	5
Grady city, Lincoln County	79	11	26	8	8	3	6	8	9
Grannis city, Polk County	70	5	13	14	14	13	6	3	2
Gravel Ridge CDP, Pulaski County	801	22	31	59	40	60	339	174	76
Gravette city, Benton County	365	49	47	29	28	48	79	45	40
Greenbrier city, Faulkner County	730	26	108	50	63	58	186	110	129
Green Forest city, Carroll County	514	106	78	76	60	54	94	22	24
Greenland city, Washington County	200	22	40	10	10	15	44	39	20
Greenway town, Clay County	66	18	13	17	4	5	7	2	-
Greenwood city, Sebastian County	1 802	67	163	89	202	286	516	294	185
Greers Ferry city, Cleburne County	174	31	47	31	9	12	20	12	12
Griffithville town, White County	62	18	20	9	-	4	4	7	-
Grubbs town, Jackson County	110	17	35	17	15	12	9	3	2
Guion town, Izard County	19	7	2	4	4	2	-	-	-
Gum Springs town, Clark County	47	15	15	1	3	10	3	-	-
Gurdon city, Clark County	455	60	131	57	51	39	69	19	29
Guy town, Faulkner County	52	14	12	2	8	3	4	6	3
Hackett city, Sebastian County	156	12	36	17	20	28	28	9	6
Hamburg city, Ashley County	621	90	192	107	42	42	97	13	38
Hampton city, Calhoun County	326	46	98	38	45	25	41	21	12
Hardy city, Sharp County	169	49	31	24	22	14	12	12	5
Harrell city, Calhoun County	63	14	15	14	7	4	2	5	2
Harrisburg city, Poinsett County	438	97	93	63	43	73	35	24	10
Harrison city, Boone County	2 786	499	548	238	259	260	484	239	259
Hartford city, Sebastian County	204	48	55	17	21	16	31	10	6
Hartman city, Johnson County	102	28	31	7	2	9	10	11	4
Haskell city, Saline County	288	36	47	36	19	38	48	44	20
Hatfield town, Polk County	86	35	22	5	14	6	2	-	2
Havana city, Yell County	76	20	16	4	8	13	2	8	5
Haynes town, Lee County	52	8	12	8	9	10	3	-	2
Hazen city, Prairie County	388	37	75	53	36	55	88	24	20
Heber Springs city, Cleburne County	1 698	224	425	122	136	189	223	155	224
Hector town, Pope County	95	31	12	2	23	2	9	14	2
Helena city, Phillips County	961	115	206	103	90	61	166	79	141
Hensley CDP, Pulaski County	29	8	14	-	-	-	7	-	-
Hermitage town, Bradley County	77	17	19	12	7	5	9	4	4
Hickory Ridge city, Cross County	71	10	18	18	11	6	4	4	-
Higden town, Cleburne County	38	2	9	9	6	-	5	5	2
Higginson town, White County	76	17	10	8	18	7	6	7	3
Highfill town, Benton County	27	-	8	6	2	2	3	6	-
Highland city, Sharp County	227	47	37	37	26	19	32	20	9
Hindsville town, Madison County	5	2	-	-	-	-	3	-	-
Holland city, Faulkner County	46	7	11	4	5	-	9	3	7
Holly Grove city, Monroe County	137	21	41	15	19	18	14	4	5
Hope city, Hempstead County	1 808	308	439	178	256	171	240	98	118
Horatio city, Sevier County	190	58	35	28	18	20	22	6	3
Horseshoe Bend city	749	174	218	88	48	71	72	50	28
Fulton County (part)	5	5	-	-	-	-	-	-	-
Izard County (part)	744	169	218	88	48	71	72	50	28
Sharp County (part)	-	-	-	-	-	-	-	-	-
Horseshoe Lake town, Crittenden County	106	7	14	11	12	10	31	10	11
Hot Springs city, Garland County	7 738	1 081	1 633	976	685	727	1 130	690	816
Hot Springs Village CDP	3 501	326	1 102	462	186	133	457	330	505
Garland County (part)	2 820	305	935	343	149	117	384	244	343
Saline County (part)	681	21	167	119	37	16	73	86	162

Table 28. **Selected Monthly Owner Costs: 2000**—Con.

[Data based on a sample (except Tables 65-68). For information on confidentiality protection, coverage, sampling error, and nonsampling error, see Appendix G. For location of definitions, see "How to Use This Census Report"]

State County Place	Specified owner-occupied housing units	Selected monthly owner costs							
		Less than $200	$200 to $299	$300 to $399	$400 to $499	$500 to $599	$600 to $799	$800 to $999	$1,000 or more
PLACE—Con.									
Houston town, Perry County	36	21	4	-	4	3	2	2	-
Hoxie city, Lawrence County	706	101	131	127	131	72	76	34	34
Hughes city, St. Francis County	255	21	54	33	33	39	38	21	16
Humnoke city, Lonoke County	57	6	8	10	9	7	12	5	-
Humphrey city	171	22	54	14	22	16	31	4	8
Arkansas County (part)	68	8	20	5	6	7	13	4	5
Jefferson County (part)	103	14	34	9	16	9	18	-	3
Hunter town, Woodruff County	36	7	10	2	2	9	2	2	2
Huntington city, Sebastian County	144	33	30	22	2	15	22	12	8
Huntsville city, Madison County	369	110	53	27	47	28	55	32	17
Huttig city, Union County	190	26	51	33	24	19	20	5	12
Imboden town, Lawrence County	146	28	34	17	13	19	18	11	6
Jacksonport town, Jackson County	46	9	12	2	12	2	4	5	-
Jacksonville city, Pulaski County	4 584	179	619	291	280	496	1 038	783	898
Jasper city, Newton County	87	28	20	10	8	8	7	6	-
Jennette town, Crittenden County	25	4	6	3	-	-	5	-	7
Jericho town, Crittenden County	31	4	12	10	5	-	-	-	-
Jerome city, Drew County	8	2	-	2	4	-	-	-	-
Johnson city, Washington County	442	33	23	9	6	13	89	133	136
Joiner city, Mississippi County	99	6	40	9	6	9	10	6	13
Jonesboro city, Craighead County	11 442	1 210	1 612	741	714	1 013	2 119	1 484	2 549
Judsonia city, White County	379	61	102	42	40	56	39	30	9
Junction City city, Union County	150	35	35	14	6	15	20	10	15
Keiser city, Mississippi County	187	21	56	15	27	18	42	3	5
Kensett city, White County	305	49	58	54	44	47	41	6	6
Keo town, Lonoke County	63	8	8	6	14	12	6	4	5
Kibler city, Crawford County	180	33	53	3	8	27	27	14	15
Kingsland city, Cleveland County	61	26	16	5	6	6	-	2	-
Knobel town, Clay County	85	17	24	25	3	16	-	-	-
Knoxville city, Johnson County	126	18	23	16	11	15	31	6	6
Lafe town, Greene County	82	17	10	15	16	11	10	3	-
LaGrange town, Lee County	23	9	14	-	-	-	-	-	-
Lake City town, Craighead County	452	56	79	65	80	54	75	26	17
Lake Hamilton CDP, Garland County	339	7	66	21	42	56	20	31	96
Lakeview city, Baxter County	274	66	88	18	15	29	18	25	15
Lake View city, Phillips County	76	15	11	13	8	9	14	4	2
Lake Village city, Chicot County	446	45	94	58	40	33	80	30	66
Lamar city, Johnson County	257	62	45	34	33	31	49	2	1
Lavaca city, Sebastian County	456	45	64	41	71	87	81	50	17
Leachville city, Mississippi County	443	80	92	80	53	37	37	31	33
Lead Hill town, Boone County	86	21	29	7	6	10	8	2	3
Leola town, Grant County	64	7	18	8	14	7	8	2	-
Lepanto city, Poinsett County	425	42	119	52	70	32	55	28	27
Leslie city, Searcy County	110	39	22	20	7	7	10	3	2
Letona town, White County	50	17	11	4	5	3	10	-	-
Lewisville city, Lafayette County	335	64	98	51	41	23	28	23	7
Lexa city, Phillips County	70	14	30	8	7	6	2	-	3
Lincoln city, Washington County	393	54	74	28	32	51	101	37	16
Little Flock city, Benton County	333	15	36	18	9	31	54	66	104
Little Rock city, Pulaski County	40 437	1 458	4 230	3 415	3 134	3 088	7 236	5 730	12 146
Lockesburg town, Sevier County	136	24	20	17	23	30	13	6	3
London city, Pope County	222	44	22	34	16	24	47	21	14
Lonoke city, Lonoke County	954	111	208	93	110	108	120	59	145
Lonsdale town, Garland County	28	6	10	2	-	-	8	2	-
Louann town, Ouachita County	42	9	4	6	6	3	8	2	4
Lowell city, Benton County	1 086	9	44	15	11	28	478	255	246
Luxora town, Mississippi County	171	20	41	27	22	14	31	7	9
Lynn town, Lawrence County	81	26	19	4	6	11	13	2	-
McAlmont CDP, Pulaski County	317	29	80	79	45	19	31	15	19
McCaskill city, Hempstead County	17	1	4	4	3	2	3	-	-
McCrory city, Woodruff County	351	48	103	41	41	28	64	15	11
McDougal town, Clay County	44	5	17	4	12	-	4	2	-
McGehee city, Desha County	1 048	186	250	122	68	88	146	85	103
McNab town, Hempstead County	5	3	-	-	-	-	-	2	-
McNeil city, Columbia County	104	27	28	16	4	3	15	5	6
McRae city, White County	141	42	28	21	21	16	8	-	5
Madison city, St. Francis County	172	37	30	24	26	12	37	4	2
Magazine city, Logan County	189	36	30	17	38	30	30	5	3
Magness town, Independence County	39	13	9	-	6	8	3	-	-
Magnolia city, Columbia County	2 144	265	391	251	201	208	345	242	241
Malvern city, Hot Spring County	2 211	404	505	340	214	293	206	163	86
Mammoth Spring city, Fulton County	340	103	87	30	35	33	36	12	4
Manila city, Mississippi County	689	133	130	80	53	64	96	69	64
Mansfield city	240	58	51	28	16	32	32	10	13
Scott County (part)	63	21	12	10	-	3	12	-	5
Sebastian County (part)	177	37	39	18	16	29	20	10	8
Marianna city, Lee County	809	182	168	108	98	73	96	45	39
Marie town, Mississippi County	17	-	3	-	-	2	10	-	2
Marion city, Crittenden County	2 065	78	106	88	97	134	480	370	712
Marked Tree city, Poinsett County	523	88	143	86	34	37	71	44	20
Marmaduke city, Greene County	240	55	53	17	23	35	39	6	12
Marshall city, Searcy County	302	94	83	19	25	29	44	1	7
Marvell city, Phillips County	270	61	92	29	26	20	29	10	3
Maumelle city, Pulaski County	3 093	16	95	97	62	44	398	614	1 767
Mayflower city, Faulkner County	396	22	77	53	28	32	69	55	60
Maynard town, Randolph County	96	34	12	15	6	17	10	2	-
Melbourne city, Izard County	361	55	93	37	41	53	40	29	13
Mena city, Polk County	1 527	484	271	135	134	176	137	97	93

Table 28. **Selected Monthly Owner Costs: 2000**—Con.

[Data based on a sample (except Tables 65-68). For information on confidentiality protection, coverage, sampling error, and nonsampling error, see Appendix G. For location of definitions, see "How to Use This Census Report"]

State County Place	Specified owner-occupied housing units	Selected monthly owner costs							
		Less than $200	$200 to $299	$300 to $399	$400 to $499	$500 to $599	$600 to $799	$800 to $999	$1,000 or more
PLACE—Con.									
Menifee town, Conway County	94	10	13	19	16	9	13	12	2
Midland town, Sebastian County	70	28	16	6	-	6	14	-	-
Mineral Springs city, Howard County	265	49	48	36	25	38	34	19	16
Minturn town, Lawrence County	23	10	6	5	-	-	2	-	-
Mitchellville city, Desha County	75	18	32	3	2	7	8	-	5
Monette city, Craighead County	302	80	63	31	28	35	41	11	13
Monticello city, Drew County	1 574	154	282	157	168	153	285	129	246
Montrose city, Ashley County	95	27	32	9	6	7	11	2	1
Moorefield town, Independence County	34	11	6	2	9	-	-	4	2
Moro town, Lee County	66	15	16	8	8	2	9	1	7
Morrilton city, Conway County	1 498	267	278	134	136	120	260	143	160
Morrison Bluff town, Logan County	14	8	2	-	-	2	2	-	-
Mountainburg city, Crawford County	143	45	24	6	32	11	15	5	5
Mountain Home city, Baxter County	3 274	645	977	230	313	194	396	280	239
Mountain Pine city, Garland County	176	63	60	20	8	8	11	4	2
Mountain View city, Stone County	515	91	221	62	55	23	23	-	40
Mount Ida city, Montgomery County	225	59	68	35	17	9	19	2	16
Mount Pleasant town, Izard County	69	14	10	2	13	19	7	4	-
Mount Vernon city, Faulkner County	30	6	2	2	-	5	4	8	3
Mulberry city, Crawford County	375	84	94	27	36	46	51	15	22
Murfreesboro city, Pike County	429	109	88	56	51	33	56	26	10
Nashville city, Howard County	897	122	178	183	61	69	155	63	66
Newark city, Independence County	253	45	54	27	21	27	41	25	13
Newport city, Jackson County	1 456	153	281	167	173	134	239	135	174
Nimmons town, Clay County	23	8	1	-	10	-	2	2	-
Norfork city, Baxter County	132	39	36	7	8	11	21	6	4
Norman town, Montgomery County	69	25	15	11	4	4	7	3	-
Norphlet city, Union County	176	14	39	16	9	23	35	21	19
North Crossett CDP, Ashley County	654	90	189	69	72	47	71	54	62
North Little Rock city, Pulaski County	13 709	805	1 975	1 760	1 220	1 121	2 519	1 676	2 633
Oak Grove town, Carroll County	75	17	24	6	4	8	11	5	-
Oak Grove Heights town, Greene County	150	13	26	14	6	18	39	15	19
Oakhaven city, Hempstead County	16	-	3	-	6	3	4	-	-
Oden town, Montgomery County	45	8	8	2	14	6	2	4	1
Ogden town, Little River County	50	11	10	4	12	6	7	-	-
Oil Trough town, Independence County	57	19	8	11	9	7	3	-	-
O'Kean town, Randolph County	58	11	23	11	4	8	1	-	-
Okolona town, Clark County	43	12	11	1	6	6	2	4	1
Ola city, Yell County	190	35	41	25	19	21	33	7	9
Omaha town, Boone County	18	4	9	2	3	-	-	-	-
Oppelo city, Conway County	133	20	43	2	9	17	30	10	2
Osceola city, Mississippi County	1 481	106	229	141	171	221	306	123	184
Oxford city, Izard County	99	25	23	16	8	19	6	2	-
Ozan city, Hempstead County	24	2	6	5	2	4	-	-	5
Ozark city, Franklin County	870	169	194	81	63	184	154	10	15
Palestine city, St. Francis County	134	15	50	27	7	12	14	7	2
Pangburn city, White County	151	38	38	29	11	22	4	6	3
Paragould city, Greene County	5 279	896	682	595	500	646	829	498	633
Paris city, Logan County	936	220	217	82	112	96	133	46	30
Parkdale city, Ashley County	62	11	20	15	5	6	3	-	2
Parkers-Iron Springs CDP, Pulaski County	768	42	146	107	47	66	175	122	63
Parkin city, Cross County	323	56	85	52	33	33	42	14	8
Patmos town, Hempstead County	10	3	-	2	2	-	1	2	-
Patterson town, Woodruff County	112	30	35	17	17	7	-	4	2
Peach Orchard town, Clay County	57	15	17	8	11	4	2	-	-
Pea Ridge city, Benton County	619	55	117	49	33	70	149	84	62
Perla town, Hot Spring County	30	-	7	7	8	2	-	4	2
Perry town, Perry County	78	13	12	8	16	12	11	4	2
Perrytown city, Hempstead County	48	15	7	-	4	5	11	-	6
Perryville city, Perry County	281	37	48	31	31	32	51	34	17
Piggott city, Clay County	1 113	393	167	109	133	71	129	57	54
Pindall town, Searcy County	15	6	7	2	-	-	-	-	-
Pine Bluff city, Jefferson County	10 270	835	1 902	1 480	1 074	1 199	1 914	1 029	837
Pineville town, Izard County	29	6	6	2	6	4	5	-	-
Piney CDP, Garland County	644	77	124	90	75	74	91	54	59
Plainview city, Yell County	131	26	24	19	10	33	7	7	5
Pleasant Plains town, Independence County	55	9	14	7	6	8	4	5	2
Plumerville city, Conway County	178	28	38	27	21	27	29	8	-
Pocahontas city, Randolph County	1 537	345	254	195	210	173	197	92	71
Pollard town, Clay County	54	16	14	8	4	3	3	6	-
Portia town, Lawrence County	138	29	37	25	13	24	7	-	3
Portland city, Ashley County	152	18	31	21	15	22	28	9	8
Pottsville town, Pope County	256	39	32	32	12	29	62	33	17
Powhatan town, Lawrence County	9	-	3	2	-	2	2	-	-
Poyen town, Grant County	52	8	15	4	11	4	2	8	-
Prairie Creek CDP, Benton County	571	26	110	65	9	35	84	57	185
Prairie Grove city, Washington County	676	85	114	59	51	78	134	78	77
Prattsville town, Grant County	77	6	19	14	13	-	12	7	6
Prescott city, Nevada County	672	133	135	74	135	60	62	47	26
Pyatt town, Marion County	36	20	10	-	6	-	-	-	-
Quitman city	159	24	41	19	20	24	20	6	5
Cleburne County (part)	148	22	37	17	20	24	17	6	5
Faulkner County (part)	11	2	4	2	-	-	3	-	-
Ratcliff city, Logan County	40	22	2	2	4	3	2	2	3
Ravenden town, Lawrence County	107	25	30	21	14	13	4	-	-
Ravenden Springs town, Randolph County	24	11	11	-	1	-	1	-	-

Table 28. **Selected Monthly Owner Costs: 2000**—Con.

[Data based on a sample (except Tables 65-68). For information on confidentiality protection, coverage, sampling error, and nonsampling error, see Appendix G. For location of definitions, see "How to Use This Census Report"]

State County Place	Specified owner-occupied housing units	Selected monthly owner costs: Less than $200	$200 to $299	$300 to $399	$400 to $499	$500 to $599	$600 to $799	$800 to $999	$1,000 or more
PLACE—Con.									
Reader town	14	2	2	5	2	-	3	-	-
Nevada County (part)	2	-	-	2	-	-	-	-	-
Ouachita County (part)	12	2	2	3	2	-	3	-	-
Rector city, Clay County	583	140	123	63	92	73	41	23	28
Redfield city, Jefferson County	233	11	22	21	15	36	63	45	20
Reed town, Desha County	48	17	21	3	2	2	3	-	-
Reyno town, Randolph County	123	33	23	14	17	16	18	2	-
Rison city, Cleveland County	215	25	43	25	28	38	31	14	11
Rockport town, Hot Spring County	171	29	43	23	19	11	33	9	4
Rockwell CDP, Garland County	906	95	174	61	30	95	100	100	251
Roe town, Monroe County	37	2	5	9	6	7	4	2	2
Rogers city, Benton County	8 206	504	1 270	555	347	552	1 557	1 344	2 077
Rondo town, Lee County	50	8	14	12	5	6	-	-	5
Rose Bud town, White County	85	10	27	21	6	5	8	2	6
Rosston town, Nevada County	29	4	8	6	2	6	1	2	-
Rudy town, Crawford County	17	-	8	2	-	4	-	3	-
Russell town, White County	48	4	19	8	7	6	4	-	-
Russellville city, Pope County	4 893	561	656	423	426	588	980	525	734
St. Charles town, Arkansas County	56	21	8	8	7	4	5	3	-
St. Francis city, Clay County	69	15	30	9	7	4	2	2	-
St. Joe town, Searcy County	22	6	6	4	-	-	6	-	-
St. Paul town, Madison County	37	11	6	5	3	4	2	-	6
Salem city, Fulton County	360	77	87	43	44	39	42	12	16
Salem CDP, Saline County	783	55	108	37	43	92	246	136	66
Salesville city, Baxter County	85	20	11	12	17	8	12	3	2
Scott CDP	15	-	-	-	-	-	9	-	6
Lonoke County (part)	-	-	-	-	-	-	-	-	-
Pulaski County (part)	15	-	-	-	-	-	9	-	6
Scranton city, Logan County	44	9	12	-	8	7	4	4	-
Searcy city, White County	3 678	222	644	398	246	293	731	523	621
Sedgwick town, Lawrence County	20	6	4	2	4	2	-	2	-
Shannon Hills city, Saline County	472	12	50	42	29	76	145	69	49
Sheridan city, Grant County	777	59	171	96	34	68	165	100	84
Sherrill town, Jefferson County	48	10	17	6	5	5	5	-	-
Sherwood city, Pulaski County	5 530	132	567	568	292	436	1 043	1 074	1 418
Shirley town, Van Buren County	72	18	15	8	14	4	6	7	-
Sidney town, Sharp County	44	12	11	5	9	4	-	3	-
Siloam Springs city, Benton County	1 901	112	313	117	228	248	374	296	213
Smackover city, Union County	480	74	74	68	60	59	76	36	33
Smithville town, Lawrence County	24	8	3	-	-	3	10	-	-
South Lead Hill town, Boone County	18	2	9	-	2	-	3	2	-
Sparkman city, Dallas County	116	26	33	15	13	14	12	-	3
Springdale city	8 615	927	1 195	531	515	631	1 913	1 172	1 731
Benton County (part)	510	15	49	30	18	18	50	83	247
Washington County (part)	8 105	912	1 146	501	497	613	1 863	1 089	1 484
Springtown town, Benton County	18	9	5	-	2	-	2	-	-
Stamps city, Lafayette County	461	115	140	59	40	27	55	8	17
Star City city, Lincoln County	426	55	111	37	57	51	56	26	33
Stephens city, Ouachita County	269	53	71	48	36	21	27	8	5
Strawberry town, Lawrence County	60	21	9	6	6	3	10	2	3
Strong city, Union County	158	39	44	25	12	19	8	7	4
Stuttgart city, Arkansas County	2 255	191	460	271	276	225	407	160	265
Subiaco town, Logan County	96	25	21	5	11	4	21	7	2
Success town, Clay County	55	10	19	7	8	6	5	-	-
Sulphur Rock town, Independence County	81	5	20	11	10	10	11	7	7
Sulphur Springs city, Benton County	138	30	24	30	25	4	18	5	2
Summit city, Marion County	77	16	25	11	6	7	7	-	5
Sunset city, Crittenden County	50	5	25	14	2	1	3	-	-
Sweet Home CDP, Pulaski County	228	15	84	21	49	30	7	9	13
Swifton city, Jackson County	183	28	41	31	33	22	16	10	2
Taylor city, Columbia County	155	14	50	27	10	18	20	9	7
Texarkana city, Miller County	5 822	878	1 131	521	451	580	962	512	787
Thornton city, Calhoun County	100	12	27	16	10	10	15	6	4
Tillar city	54	4	16	10	4	4	6	9	1
Desha County (part)	8	-	2	-	-	2	-	4	-
Drew County (part)	46	4	14	10	4	2	6	5	1
Tinsman city, Calhoun County	21	13	-	2	2	-	4	-	-
Tollette town, Howard County	86	12	31	8	7	12	4	6	6
Tontitown city, Washington County	184	10	35	20	6	3	41	22	47
Traskwood town, Saline County	70	8	17	5	12	8	12	3	5
Trumann city, Poinsett County	1 567	265	286	211	203	208	185	90	119
Tuckerman city, Jackson County	534	94	104	67	96	66	63	28	16
Tull town, Grant County	79	18	21	4	-	3	21	5	7
Tupelo town, Jackson County	39	10	10	1	10	-	8	-	-
Turrell city, Crittenden County	167	38	45	13	22	12	25	5	7
Twin Groves town, Faulkner County	52	15	3	5	-	5	12	5	7
Tyronza town, Poinsett County	184	29	40	10	15	39	23	12	16
Ulm town, Prairie County	60	11	17	9	2	4	6	4	7
Valley Springs town, Boone County	37	15	8	2	3	3	4	2	-
Van Buren city, Crawford County	4 387	372	649	288	375	624	1 062	579	438
Vandervoort town, Polk County	28	11	2	4	6	5	-	-	-
Victoria town, Mississippi County	2	-	-	-	2	-	-	-	-
Vilonia town, Faulkner County	431	17	57	19	19	12	110	88	109
Viola town, Fulton County	77	34	6	6	7	6	5	5	8
Wabbaseka city, Jefferson County	57	7	18	7	8	2	11	2	2
Waldenburg town, Poinsett County	20	7	2	7	-	2	-	2	-

Table 28. **Selected Monthly Owner Costs: 2000**—Con.

[Data based on a sample (except Tables 65-68). For information on confidentiality protection, coverage, sampling error, and nonsampling error, see Appendix G. For location of definitions, see "How to Use This Census Report"]

State County Place	Specified owner-occupied housing units	Selected monthly owner costs							
		Less than $200	$200 to $299	$300 to $399	$400 to $499	$500 to $599	$600 to $799	$800 to $999	$1,000 or more
PLACE—Con.									
Waldo city, Columbia County	306	83	71	41	35	23	25	22	6
Waldron city, Scott County	681	179	122	60	121	67	82	37	13
Walnut Ridge city, Lawrence County	1 138	225	154	100	124	203	156	93	83
Ward city, Lonoke County	444	37	42	27	28	32	159	77	42
Warren city, Bradley County	1 425	224	309	255	149	134	172	76	106
Washington city, Hempstead County	45	16	9	5	2	3	6	2	2
Watson city, Desha County	79	14	21	14	6	15	9	-	-
Weiner city, Poinsett County	223	17	68	25	28	14	43	18	10
Weldon town, Jackson County	21	7	2	2	5	-	3	2	-
West Crossett CDP, Ashley County	322	51	86	30	17	35	68	21	14
Western Grove town, Newton County	101	19	22	14	6	18	17	2	3
West Fork city, Washington County	481	44	63	37	37	57	145	54	44
West Helena city, Phillips County	1 492	212	350	168	179	223	212	97	51
West Memphis city, Crittenden County	5 212	510	782	410	479	683	1 063	575	710
West Point town, White County	26	6	4	-	4	3	9	-	-
Wheatley city, St. Francis County	90	11	11	16	27	7	8	6	4
Whelen Springs town, Clark County	32	10	11	5	-	4	2	-	-
White Hall city, Jefferson County	1 134	31	143	70	52	112	280	224	222
Wickes town, Polk County	83	36	9	6	11	10	6	4	1
Widener town, St. Francis County	58	11	12	13	10	4	5	3	-
Wiederkehr Village city, Franklin County	11	-	2	-	-	-	-	2	7
Williford town, Sharp County	29	14	8	5	-	-	2	-	-
Willisville town, Nevada County	32	2	9	4	9	4	2	2	-
Wilmar city, Drew County	94	24	26	18	7	7	9	2	1
Wilmot city, Ashley County	148	10	53	14	17	13	26	6	9
Wilson town, Mississippi County	191	19	41	25	14	20	42	19	11
Wilton town, Little River County	88	12	20	11	12	9	13	5	6
Winchester city, Drew County	26	7	10	-	4	2	1	2	-
Winslow city, Washington County	109	31	21	15	14	7	11	6	4
Winthrop city, Little River County	25	12	-	-	4	4	5	-	-
Woodson CDP, Pulaski County	69	6	14	7	7	-	27	-	8
Wooster town, Faulkner County	91	7	10	11	12	9	18	13	11
Wrightsville city, Pulaski County	186	11	30	29	30	16	31	14	25
Wynne city, Cross County	1 632	113	366	172	195	127	267	202	190
Yellville city, Marion County	280	24	86	29	14	28	56	25	18
Zinc town, Boone County	16	6	6	1	-	-	3	-	-

Table 29. **Gross Rent: 2000**

[Data based on a sample (except Tables 65-68). For information on confidentiality protection, coverage, sampling error, and nonsampling error, see Appendix G.
For location of definitions, see "How to Use This Census Report"]

State County County Subdivision Place	Specified renter-occupied housing units paying cash rent	Gross rent							
		Less than $250	$250 to $499	$500 to $749	$750 to $999	$1,000 to $1,499	$1,500 to $1,999	$2,000 or more	Median (dollars)
The State	**276 054**	**35 231**	**131 456**	**85 190**	**17 842**	**5 257**	**841**	**237**	**453**
Arkansas County	2 188	493	1 053	584	51	-	-	7	392
Arkansas township	2	-	-	2	-	-	-	-	725
Barton township	10	-	10	-	-	-	-	-	458
Bayou Meto township	4	-	-	4	-	-	-	-	525
Brewer township	-	-	-	-	-	-	-	-	-
Chester township	4	2	-	-	-	-	-	2	1 075
Crockett township	8	8	-	-	-	-	-	-	225
Garland township	3	-	3	-	-	-	-	-	425
Gum Pond township	1 262	227	592	401	42	-	-	-	426
Stuttgart city (part)	1 204	188	582	392	42	-	-	-	433
Henton township	66	24	17	25	-	-	-	-	330
Humphrey city (part)	61	24	17	20	-	-	-	-	305
Keaton township	53	5	36	12	-	-	-	-	404
La Grue township	520	176	237	100	7	-	-	-	334
De Witt city	459	158	200	94	7	-	-	-	339
McFall township	7	-	-	7	-	-	-	-	725
Mill Bayou township	22	8	-	9	-	-	-	5	557
Almyra town	9	2	-	2	-	-	-	5	2 000+
Morris township	128	23	91	14	-	-	-	-	378
Stuttgart city (part)	116	23	81	12	-	-	-	-	386
Point Deluce township	17	4	9	4	-	-	-	-	325
Prairie township	25	2	23	-	-	-	-	-	363
St. Charles town	25	2	23	-	-	-	-	-	363
Stanley township	57	14	35	6	2	-	-	-	372
Gillett city	54	14	32	6	2	-	-	-	370
Ashley County	1 753	333	940	371	109	-	-	-	414
Banner township	9	-	9	-	-	-	-	-	405
Bayou township	-	-	-	-	-	-	-	-	-
Bearhouse township	-	-	-	-	-	-	-	-	-
Beech Creek township	-	-	-	-	-	-	-	-	-
Carter township	290	63	162	54	11	-	-	-	380
Hamburg city	255	58	138	48	11	-	-	-	381
De Bastrop township	23	2	15	3	3	-	-	-	446
Parkdale city	20	2	15	3	-	-	-	-	433
Egypt township	1 171	191	613	276	91	-	-	-	432
Crossett city	739	119	373	171	76	-	-	-	441
North Crossett CDP (part)	343	66	199	63	15	-	-	-	405
West Crossett CDP	85	6	37	42	-	-	-	-	495
Elon township	10	-	10	-	-	-	-	-	475
Extra township	-	-	-	-	-	-	-	-	-
Longview township	13	4	8	1	-	-	-	-	331
Marie Saline township	5	-	5	-	-	-	-	-	275
Mill Creek township	29	-	17	12	-	-	-	-	434
North Crossett CDP (part)	5	-	5	-	-	-	-	-	375
Montrose township	50	14	36	-	-	-	-	-	333
Montrose city	46	12	34	-	-	-	-	-	375
Portland township	34	7	25	2	-	-	-	-	292
Portland city	25	3	22	-	-	-	-	-	356
Prairie township	16	-	12	4	-	-	-	-	383
Union township	-	-	-	-	-	-	-	-	-
White township	21	6	13	-	2	-	-	-	413
Fountain Hill town	7	-	5	-	2	-	-	-	431
Wilmot township	82	46	15	19	2	-	-	-	238
Wilmot city	80	46	15	17	2	-	-	-	235
Baxter County	2 906	320	1 597	818	129	36	6	-	435
Bayou township	20	7	13	-	-	-	-	-	321
Big Flat township	12	7	5	-	-	-	-	-	225
Big Flat town (part)	7	4	3	-	-	-	-	-	238
Buckhorn township	21	6	13	2	-	-	-	-	354
Briarcliff town (part)	-	-	-	-	-	-	-	-	-
Norfork city (part)	-	-	-	-	-	-	-	-	-
Salesville city	8	-	6	2	-	-	-	-	375
Buford township	11	-	11	-	-	-	-	-	296
Greenwood township	-	-	-	-	-	-	-	-	-
Grover township	136	9	97	30	-	-	-	-	411
Lakeview city	51	-	44	7	-	-	-	-	386
Independence township	128	4	88	36	-	-	-	-	433
Mountain Home city (part)	-	-	-	-	-	-	-	-	-
Logan township	68	14	33	21	-	-	-	-	407
Lone Rock township	9	-	7	2	-	-	-	-	445
Norfork city (part)	2	-	-	2	-	-	-	-	725
Matney township	-	-	-	-	-	-	-	-	-
Mill township	141	4	75	56	6	-	-	-	458
Mountain Home township	1 894	217	1 001	540	94	36	6	-	442
Mountain Home city (part)	1 528	196	780	430	80	36	6	-	446
North Fork township	64	10	39	12	3	-	-	-	407
Norfork city (part)	24	8	10	6	-	-	-	-	340
Pigeon township	7	-	-	7	-	-	-	-	725
Union township	44	4	29	7	4	-	-	-	369
Briarcliff town (part)	8	-	6	2	-	-	-	-	400
Whiteville township	351	38	186	105	22	-	-	-	440
Cotter city	132	21	84	24	3	-	-	-	383
Gassville city	149	17	70	58	4	-	-	-	458
Mountain Home city (part)	-	-	-	-	-	-	-	-	-
Benton County	14 582	669	5 711	6 034	1 599	460	100	9	528
Anderson township	46	7	12	17	2	8	-	-	522
Bentonville city (part)	8	-	-	-	-	8	-	-	1 125
Cave Springs city (part)	8	3	-	5	-	-	-	-	517
Highfill town (part)	-	-	-	-	-	-	-	-	-
Apple Glen township	36	-	15	21	-	-	-	-	569
Ball township	7	-	-	7	-	-	-	-	575
Beatie township	20	-	6	14	-	-	-	-	514
Brightwater township	144	-	61	73	10	-	-	-	539
Avoca town	17	-	12	5	-	-	-	-	483

Table 29. **Gross Rent: 2000**—Con.

[Data based on a sample (except Tables 65-68). For information on confidentiality protection, coverage, sampling error, and nonsampling error, see Appendix G. For location of definitions, see "How to Use This Census Report"]

State County County Subdivision Place	Specified renter-occupied housing units paying cash rent	Gross rent							
		Less than $250	$250 to $499	$500 to $749	$750 to $999	$1,000 to $1,499	$1,500 to $1,999	$2,000 or more	Median (dollars)
Benton County—Con.									
Brightwater township—Con.									
Pea Ridge city (part)	-	-	-	-	-	-	-	-	-
Rogers city (part)	8	-	-	8	-	-	-	-	725
Cherokee township	9	-	9	-	-	-	-	-	425
Colville township	166	6	80	37	10	33	-	-	493
Cave Springs city (part)	43	4	25	14	-	-	-	-	469
Elm Springs city (part)	-	-	-	-	-	-	-	-	-
Rogers city (part)	50	2	8	-	7	33	-	-	1 118
Springdale city (part)	-	-	-	-	-	-	-	-	-
Decatur township	265	41	158	56	4	4	-	2	416
Decatur city	197	41	104	44	4	4	-	-	401
Dickson township	240	6	44	91	76	23	-	-	664
Bella Vista CDP (part)	202	-	24	79	76	23	-	-	730
Esculapia township	5 075	183	2 013	2 207	533	107	32	-	533
Little Flock city (part)	9	-	3	6	-	-	-	-	588
Prairie Creek CDP	144	-	16	59	61	-	8	-	686
Rogers city (part)	4 742	166	1 943	2 065	446	98	24	-	527
Felker township	39	-	19	16	-	4	-	-	552
Flint township	19	-	8	6	5	-	-	-	638
Springtown town	6	-	6	-	-	-	-	-	413
Garfield township	109	-	41	49	11	8	-	-	538
Garfield town (part)	15	-	12	3	-	-	-	-	429
Garland township	143	4	35	56	38	10	-	-	663
Bentonville city (part)	-	-	-	-	-	-	-	-	-
Centerton city (part)	94	4	17	43	25	5	-	-	671
Gentry township	496	56	259	155	22	2	2	-	434
Gentry city	316	50	147	107	10	-	2	-	437
Hico township	1 650	177	857	489	110	10	-	7	462
Siloam Springs city	1 549	168	826	438	100	10	-	7	458
Hoover township	34	18	12	4	-	-	-	-	245
Highfill town (part)	9	2	3	4	-	-	-	-	442
Logan township	22	7	8	7	-	-	-	-	425
Mason Valley township	45	-	39	-	6	-	-	-	371
Highfill town (part)	19	-	19	-	-	-	-	-	360
Mount Vernon township	229	11	92	99	24	-	3	-	526
Bella Vista CDP (part)	-	-	-	-	-	-	-	-	-
Little Flock city (part)	2	-	-	2	-	-	-	-	625
Pea Ridge city (part)	176	3	62	88	20	-	3	-	558
Osage township	4 191	78	1 442	1 821	577	225	48	-	558
Bella Vista CDP (part)	728	-	69	321	187	119	32	-	735
Bentonville city (part)	2 685	76	962	1 248	298	85	16	-	544
Cave Springs city (part)	-	-	-	-	-	-	-	-	-
Centerton city (part)	3	-	-	2	1	-	-	-	588
Little Flock city (part)	563	2	364	181	16	-	-	-	463
Pea Ridge city (part)	-	-	-	-	-	-	-	-	-
Rogers city (part)	170	-	30	60	66	14	-	-	714
Roller Ridge township	39	10	18	11	-	-	-	-	458
Garfield town (part)	5	-	4	1	-	-	-	-	481
Gateway town	10	-	8	2	-	-	-	-	463
Round Prairie township	9	-	-	9	-	-	-	-	525
Sugar Creek township	51	-	32	19	-	-	-	-	427
Sulphur Springs township	103	8	30	40	25	-	-	-	548
Bella Vista CDP (part)	29	-	-	5	24	-	-	-	819
Sulphur Springs city	53	8	19	25	1	-	-	-	494
Wager township	28	-	11	17	-	-	-	-	509
Cave Springs city (part)	-	-	-	-	-	-	-	-	-
Highfill town (part)	-	-	-	-	-	-	-	-	-
Wallace township	322	57	139	106	13	7	-	-	454
Bella Vista CDP (part)	-	-	-	-	-	-	-	-	-
Gravette city	274	45	116	97	11	5	-	-	459
Walnut township	43	-	18	19	6	-	-	-	529
War Eagle township	6	-	-	6	-	-	-	-	525
Washington township	980	-	237	582	127	19	15	-	579
Bethel Heights town	22	-	6	9	7	-	-	-	542
Lowell city	580	-	118	371	72	19	-	-	582
Rogers city (part)	13	-	-	13	-	-	-	-	725
Springdale city (part)	108	-	9	75	24	-	-	-	650
Yell township	16	-	16	-	-	-	-	-	425
Boone County	3 118	401	1 878	738	92	-	-	9	414
Batavia township	32	-	20	12	-	-	-	-	475
Bellefonte township	239	32	150	51	6	-	-	-	420
Bellefonte town	70	9	52	9	-	-	-	-	392
Harrison city (part)	11	-	-	5	6	-	-	-	908
Blythe township	-	-	-	-	-	-	-	-	-
Bryan township	55	10	36	9	-	-	-	-	427
Harrison city (part)	-	-	-	-	-	-	-	-	-
Carrollton township	44	-	40	4	-	-	-	-	344
Alpena town (part)	26	-	22	4	-	-	-	-	388
Elixir township	85	5	58	21	1	-	-	-	401
Bergman town	23	-	13	10	-	-	-	-	481
Ewing township	7	7	-	-	-	-	-	-	125
Gaither township	17	-	9	8	-	-	-	-	497
Jackson township	33	-	17	10	6	-	-	-	495
Harrison city (part)	-	-	-	-	-	-	-	-	-
Jefferson township	63	3	51	9	-	-	-	-	378
Valley Springs town	21	-	18	3	-	-	-	-	392
Lee township	37	8	24	5	-	-	-	-	298
Long Creek township	21	-	21	-	-	-	-	-	418
North Harrison township	1 203	173	717	271	33	-	-	9	408
Harrison city (part)	1 157	173	685	257	33	-	-	9	405
Olvey township	28	8	13	7	-	-	-	-	323
Omaha township	103	4	70	27	2	-	-	-	415
Omaha town	25	-	23	2	-	-	-	-	375
Prairie township	45	3	29	13	-	-	-	-	429
Everton town	26	3	19	4	-	-	-	-	385
South Harrison township	972	119	549	262	42	-	-	-	428
Harrison city (part)	864	119	497	215	33	-	-	-	422

Table 29. **Gross Rent: 2000**—Con.

[Data based on a sample (except Tables 65-68). For information on confidentiality protection, coverage, sampling error, and nonsampling error, see Appendix G. For location of definitions, see "How to Use This Census Report"]

State County County Subdivision Place	Specified renter-occupied housing units paying cash rent	Gross rent							
		Less than $250	$250 to $499	$500 to $749	$750 to $999	$1,000 to $1,499	$1,500 to $1,999	$2,000 or more	Median (dollars)
Boone County—Con.									
Sugar Loaf township	121	18	72	29	2	-	-	-	392
Diamond City city	68	12	35	19	2	-	-	-	400
Lead Hill town	25	4	13	8	-	-	-	-	445
South Lead Hill town	2	-	2	-	-	-	-	-	375
Summit township	-	-	-	-	-	-	-	-	-
Zinc township	13	11	2	-	-	-	-	-	205
Zinc town	7	7	-	-	-	-	-	-	215
Bradley County	1 083	331	606	120	17	-	-	9	326
Clay township	21	-	21	-	-	-	-	-	368
Banks town	8	-	8	-	-	-	-	-	340
Eagle township	9	9	-	-	-	-	-	-	175
Marion township	8	-	8	-	-	-	-	-	325
Moro township	-	-	-	-	-	-	-	-	-
Ouachita township	8	-	8	-	-	-	-	-	275
Palestine township	-	-	-	-	-	-	-	-	-
Pennington township	908	260	505	117	17	-	-	9	335
Warren city	810	239	428	117	17	-	-	9	336
River township	-	-	-	-	-	-	-	-	-
Sumpter township	-	-	-	-	-	-	-	-	-
Washington township	129	62	64	3	-	-	-	-	259
Hermitage town	117	56	61	-	-	-	-	-	259
Calhoun County	280	44	197	33	2	2	-	2	368
Caswell township	23	8	10	5	-	-	-	-	313
Thornton city (part)	23	8	10	5	-	-	-	-	313
Champagnolle township	-	-	-	-	-	-	-	-	-
Dallas township	5	-	5	-	-	-	-	-	375
Fayette township	-	-	-	-	-	-	-	-	-
Franklin township	155	29	105	15	2	2	-	2	344
Hampton city	151	29	101	15	2	2	-	2	340
Huey township	-	-	-	-	-	-	-	-	-
Jackson township	40	2	35	3	-	-	-	-	450
Harrell city	22	2	17	3	-	-	-	-	375
Jefferson township	4	-	4	-	-	-	-	-	275
Tinsman city	4	-	4	-	-	-	-	-	275
Moro township	11	-	11	-	-	-	-	-	442
Thornton city (part)	-	-	-	-	-	-	-	-	-
Polk township	21	-	16	5	-	-	-	-	446
River township	21	5	11	5	-	-	-	-	354
Shumaker UT	-	-	-	-	-	-	-	-	-
Carroll County	2 225	196	1 353	580	92	4	-	-	433
Beaver township	83	2	35	43	3	-	-	-	545
Beaver town	4	-	4	-	-	-	-	-	450
Cabanal township	13	-	13	-	-	-	-	-	346
Carrollton township	32	-	28	4	-	-	-	-	407
Alpena town (part)	-	-	-	-	-	-	-	-	-
Cedar township	470	50	293	87	36	4	-	-	429
Eureka Springs city (part)	360	45	218	70	23	4	-	-	427
Coin township	34	-	28	6	-	-	-	-	400
Alpena town (part)	11	-	9	2	-	-	-	-	465
Cross township	-	-	-	-	-	-	-	-	-
Dry Fork township	5	-	5	-	-	-	-	-	358
Franklin township	58	-	8	42	8	-	-	-	569
Hickory township	498	19	316	148	15	-	-	-	435
Green Forest city	389	14	228	132	15	-	-	-	443
Kings River township	40	-	25	15	-	-	-	-	435
Liberty township	3	-	3	-	-	-	-	-	325
Long Creek township	40	-	33	7	-	-	-	-	464
North Yocum township	29	-	18	11	-	-	-	-	456
Blue Eye town (part)	-	-	-	-	-	-	-	-	-
Oak Grove town (part)	3	-	3	-	-	-	-	-	425
Omega township	15	-	13	2	-	-	-	-	461
Osage township	17	5	12	-	-	-	-	-	394
Packard Springs township	-	-	-	-	-	-	-	-	-
Piney township	2	-	2	-	-	-	-	-	325
Polo township	50	-	34	16	-	-	-	-	442
Prairie township	789	110	468	181	30	-	-	-	413
Berryville city	645	94	378	143	30	-	-	-	422
South Yocum township	37	10	19	8	-	-	-	-	460
Blue Eye town (part)	-	-	-	-	-	-	-	-	-
Oak Grove town (part)	18	2	13	3	-	-	-	-	473
Winona township	10	-	-	10	-	-	-	-	675
Eureka Springs city (part)	-	-	-	-	-	-	-	-	-
Chicot County	1 172	389	511	208	60	-	4	-	336
Bowie township	295	105	138	33	19	-	-	-	322
Dermott city	295	105	138	33	19	-	-	-	322
Carlton township	510	143	209	142	16	-	-	-	378
Lake Village city	391	130	138	117	6	-	-	-	366
Planters township	367	141	164	33	25	-	4	-	306
Eudora city	335	141	153	33	4	-	4	-	286
Clark County	2 702	500	1 476	594	96	36	-	-	396
Caddo township	2 702	500	1 476	594	96	36	-	-	396
Amity city	78	28	36	14	-	-	-	-	402
Arkadelphia city	1 854	369	962	437	61	25	-	-	403
Caddo Valley town	78	11	41	23	3	-	-	-	445
Gum Springs town	14	2	10	2	-	-	-	-	338
Gurdon city	345	72	211	58	4	-	-	-	334
Okolona town	4	-	4	-	-	-	-	-	375
Whelen Springs town	-	-	-	-	-	-	-	-	-
Clay County	1 443	381	944	113	-	5	-	-	320
Bennett township	21	7	14	-	-	-	-	-	272
McDougal town	7	1	6	-	-	-	-	-	363
Blue Cane township	22	5	6	11	-	-	-	-	400

Table 29. **Gross Rent: 2000**—Con.

[Data based on a sample (except Tables 65-68). For information on confidentiality protection, coverage, sampling error, and nonsampling error, see Appendix G. For location of definitions, see "How to Use This Census Report"]

State County County Subdivision Place	Specified renter-occupied housing units paying cash rent	Gross rent							
		Less than $250	$250 to $499	$500 to $749	$750 to $999	$1,000 to $1,499	$1,500 to $1,999	$2,000 or more	Median (dollars)
Clay County—Con.									
Bradshaw township	10	6	4	-	-	-	-	-	192
Brown township	6	-	6	-	-	-	-	-	275
Cache township	35	19	14	-	-	2	-	-	245
Knobel town	31	17	14	-	-	-	-	-	245
Carpenter township	7	2	5	-	-	-	-	-	275
Success town	7	2	5	-	-	-	-	-	275
Chalk Bluff township	-	-	-	-	-	-	-	-	-
Clark township	11	-	9	2	-	-	-	-	334
Peach Orchard town	5	-	3	2	-	-	-	-	375
Cleveland township	21	-	12	9	-	-	-	-	488
Gleghorn township	8	8	-	-	-	-	-	-	225
Haywood township	23	-	13	10	-	-	-	-	389
Greenway town	13	-	13	-	-	-	-	-	354
Johnson township	7	-	7	-	-	-	-	-	475
Kilgore township	481	112	336	33	-	-	-	-	324
Corning city	461	112	316	33	-	-	-	-	328
Knob township	-	-	-	-	-	-	-	-	-
Lemmons township	11	-	7	4	-	-	-	-	439
Liddell township	18	-	18	-	-	-	-	-	367
St. Francis city	17	-	17	-	-	-	-	-	363
Nelson township	14	-	14	-	-	-	-	-	279
Datto town	5	-	5	-	-	-	-	-	292
Oak Bluff township	220	80	129	8	-	3	-	-	301
Rector city	214	80	123	8	-	3	-	-	305
Payne township	19	-	19	-	-	-	-	-	332
Nimmons town	4	-	4	-	-	-	-	-	475
Pollard township	18	-	18	-	-	-	-	-	336
Pollard town	16	-	16	-	-	-	-	-	329
St. Francis township	467	135	296	36	-	-	-	-	322
Piggott city	462	135	291	36	-	-	-	-	320
Swain township	24	7	17	-	-	-	-	-	318
Wilson township	-	-	-	-	-	-	-	-	-
Cleburne County	1 588	308	842	348	82	8	-	-	419
Cadron township	100	33	43	20	4	-	-	-	367
Quitman city (part)	77	26	30	17	4	-	-	-	381
California township	7	-	7	-	-	-	-	-	375
Center Post township	49	-	49	-	-	-	-	-	462
Clayton township	27	-	27	-	-	-	-	-	408
Francis township	14	-	14	-	-	-	-	-	300
Giles township	63	-	49	14	-	-	-	-	462
Greers Ferry city	54	-	40	14	-	-	-	-	472
Grassey township	26	6	17	3	-	-	-	-	400
Concord town	7	3	4	-	-	-	-	-	313
Healing Springs township	25	7	18	-	-	-	-	-	375
Heber township	998	229	460	231	78	-	-	-	419
Heber Springs city (part)	837	229	360	194	54	-	-	-	404
McJester township	10	-	5	5	-	-	-	-	500
Morgan township	17	4	13	-	-	-	-	-	467
Fairfield Bay city (part)	4	-	4	-	-	-	-	-	475
Mountain township	12	-	5	7	-	-	-	-	507
Peter Creek township	89	9	69	11	-	-	-	-	363
Pickens township	27	-	14	13	-	-	-	-	446
Pine township	-	-	-	-	-	-	-	-	-
Piney township	41	12	7	22	-	-	-	-	511
Poff township	-	-	-	-	-	-	-	-	-
Saline township	22	-	16	6	-	-	-	-	433
Higden town	7	-	7	-	-	-	-	-	294
Sugar Camp township	8	-	8	-	-	-	-	-	475
Sugar Loaf township	25	8	17	-	-	-	-	-	308
Valley township	22	-	-	14	-	8	-	-	679
Heber Springs city (part)	7	-	-	7	-	-	-	-	525
Wilburn township	6	-	4	2	-	-	-	-	488
Cleveland County	391	95	216	65	10	5	-	-	370
Bowman township	7	-	-	7	-	-	-	-	525
Harper township	18	-	10	8	-	-	-	-	444
Hudgin township	5	-	5	-	-	-	-	-	275
Hurricane township	12	4	-	7	-	1	-	-	520
Kingsland township	47	10	32	5	-	-	-	-	371
Kingsland city	33	8	20	5	-	-	-	-	356
Lee township	16	-	13	3	-	-	-	-	375
Miller township	14	5	4	3	2	-	-	-	375
Niven township	44	14	23	7	-	-	-	-	330
Redland township	14	-	11	3	-	-	-	-	375
Rison township	175	62	85	16	8	4	-	-	304
Rison city (part)	157	62	74	9	8	4	-	-	288
Rowell township	5	-	-	5	-	-	-	-	563
Saline township	1	-	-	1	-	-	-	-	625
Smith township	9	-	9	-	-	-	-	-	282
Rison city (part)	-	-	-	-	-	-	-	-	-
White Oak township	11	-	11	-	-	-	-	-	404
Whiteville township	13	-	13	-	-	-	-	-	431
Columbia County	2 358	482	1 393	417	62	2	2	-	381
Emerson township	75	14	52	9	-	-	-	-	347
Emerson town	24	4	20	-	-	-	-	-	283
McNeil township	133	31	79	17	2	2	2	-	351
McNeil city	70	8	49	7	2	2	2	-	367
Magnolia city (part)	2	-	2	-	-	-	-	-	425
Magnolia township	1 818	372	1 045	352	49	-	-	-	393
Magnolia city (part)	1 627	359	942	279	47	-	-	-	388
Taylor township	70	9	46	8	7	-	-	-	369
Taylor city	23	2	15	6	-	-	-	-	365
Village township	39	11	24	2	2	-	-	-	335
Waldo township	223	45	147	29	2	-	-	-	355
Waldo city	186	43	112	29	2	-	-	-	348

Table 29. **Gross Rent: 2000**—Con.

[Data based on a sample (except Tables 65-68). For information on confidentiality protection, coverage, sampling error, and nonsampling error, see Appendix G. For location of definitions, see "How to Use This Census Report"]

State County County Subdivision Place	Specified renter-occupied housing units paying cash rent	Gross rent							
		Less than $250	$250 to $499	$500 to $749	$750 to $999	$1,000 to $1,499	$1,500 to $1,999	$2,000 or more	Median (dollars)
Conway County	1 300	230	766	286	18	-	-	-	414
Austin township	15	3	12	-	-	-	-	-	345
Bentley township	59	4	35	19	1	-	-	-	442
Oppelo city	40	4	26	10	-	-	-	-	400
Bird township	30	11	19	-	-	-	-	-	279
Catholic Point township	-	-	-	-	-	-	-	-	-
Cedar Falls township	2	-	-	2	-	-	-	-	625
Gregory township	6	-	6	-	-	-	-	-	300
Griffin township	32	12	16	4	-	-	-	-	313
Higgins township	1	-	1	-	-	-	-	-	475
Howard township	89	11	51	27	-	-	-	-	422
Menifee town	6	-	4	2	-	-	-	-	375
Plumerville city	75	9	43	23	-	-	-	-	431
Lick Mountain township	18	10	8	-	-	-	-	-	240
McLaren township	-	-	-	-	-	-	-	-	-
Martin township	-	-	-	-	-	-	-	-	-
Nichols township	-	-	-	-	-	-	-	-	-
Old Hickory township	4	-	4	-	-	-	-	-	475
Petit Jean township	2	-	2	-	-	-	-	-	325
St. Vincent township	13	-	5	8	-	-	-	-	509
Steele township	6	-	6	-	-	-	-	-	275
Union township	7	-	7	-	-	-	-	-	475
Washington township	59	9	29	13	8	-	-	-	369
Welborn township	957	170	565	213	9	-	-	-	424
Morrilton city	893	162	529	193	9	-	-	-	419
White Eagle township	-	-	-	-	-	-	-	-	-
Craighead County	10 536	1 009	5 485	3 299	578	158	7	-	454
Big Creek township	286	36	81	161	4	4	-	-	536
Bono city	192	22	65	97	4	4	-	-	513
Black Oak township	213	52	131	28	2	-	-	-	342
Black Oak town	39	6	23	10	-	-	-	-	363
Caraway town	153	46	87	18	2	-	-	-	324
Brookland township	176	9	115	45	7	-	-	-	403
Brookland town	140	9	86	38	7	-	-	-	433
Buffalo township	187	54	103	30	-	-	-	-	352
Monette city	141	52	74	15	-	-	-	-	320
Gilkerson township	84	-	39	45	-	-	-	-	559
Jonesboro city (part)	45	-	-	45	-	-	-	-	664
Greenfield township	63	-	47	16	-	-	-	-	388
Jonesboro city (part)	33	-	17	16	-	-	-	-	397
Herndon township	25	-	8	17	-	-	-	-	620
Jonesboro township	7 097	645	3 600	2 263	432	150	7	-	460
Jonesboro city (part)	6 997	629	3 546	2 243	432	140	7	-	460
Lake City township	213	45	95	66	5	2	-	-	423
Lake City town (part)	204	43	88	66	5	2	-	-	433
Lester township	35	15	20	-	-	-	-	-	260
Lake City town (part)	-	-	-	-	-	-	-	-	-
Little Texas township	12	-	12	-	-	-	-	-	325
Cash town (part)	-	-	-	-	-	-	-	-	-
Maumelle township	242	41	132	64	3	2	-	-	436
Bay city	213	41	117	50	3	2	-	-	430
Jonesboro city (part)	12	-	3	9	-	-	-	-	525
Nettleton township	1 770	108	988	549	125	-	-	-	460
Jonesboro city (part)	1 755	108	973	549	125	-	-	-	461
Powell township	93	-	84	9	-	-	-	-	404
Prairie township	-	-	-	-	-	-	-	-	-
Promised Land township	10	4	6	-	-	-	-	-	267
Egypt town	7	2	5	-	-	-	-	-	275
Taylor township	-	-	-	-	-	-	-	-	-
Texas township	30	-	24	6	-	-	-	-	393
Cash town (part)	27	-	21	6	-	-	-	-	398
Crawford County	4 065	625	2 277	1 038	103	22	-	-	405
Alma township	708	103	424	173	8	-	-	-	386
Alma city (part)	602	103	337	155	7	-	-	-	389
Bidville township	6	-	6	-	-	-	-	-	275
Cedar Creek township	11	-	11	-	-	-	-	-	325
Cedarville township	97	-	71	26	-	-	-	-	398
Cedarville city	76	-	50	26	-	-	-	-	429
Chester township	23	3	18	2	-	-	-	-	358
Chester town	5	-	5	-	-	-	-	-	358
Mountainburg city (part)	4	-	4	-	-	-	-	-	375
Cove City township	13	-	13	-	-	-	-	-	346
Dean Springs township	70	-	53	17	-	-	-	-	395
Alma city (part)	-	-	-	-	-	-	-	-	-
Dora township	23	-	12	11	-	-	-	-	298
Van Buren city (part)	12	-	12	-	-	-	-	-	275
Dyer township	77	6	55	12	4	-	-	-	343
Alma city (part)	-	-	-	-	-	-	-	-	-
Dyer town	53	6	34	9	4	-	-	-	325
Jasper township	57	9	24	12	-	12	-	-	475
Kibler township	37	10	22	5	-	-	-	-	375
Kibler city (part)	21	3	15	3	-	-	-	-	389
Lancaster township	50	-	40	10	-	-	-	-	370
Lees Creek township	12	-	12	-	-	-	-	-	333
Locke township	15	9	6	-	-	-	-	-	242
Mountainburg township	97	21	56	16	2	2	-	-	372
Mountainburg city (part)	71	19	39	9	2	2	-	-	353
Mulberry township	184	33	105	40	6	-	-	-	402
Mulberry city (part)	174	25	103	40	6	-	-	-	408
Oliver Springs township	28	-	28	-	-	-	-	-	431
Porter township	19	7	12	-	-	-	-	-	325
Rudy township	29	2	23	4	-	-	-	-	306
Alma city (part)	-	-	-	-	-	-	-	-	-
Rudy town	2	-	2	-	-	-	-	-	275
Uniontown township	13	-	11	2	-	-	-	-	341
Upper township	-	-	-	-	-	-	-	-	-
Van Buren township	2 446	416	1 245	696	81	8	-	-	420

Table 29. **Gross Rent: 2000**—Con.

[Data based on a sample (except Tables 65-68). For information on confidentiality protection, coverage, sampling error, and nonsampling error, see Appendix G. For location of definitions, see "How to Use This Census Report"]

State County County Subdivision Place	Specified renter-occupied housing units paying cash rent	Gross rent							
		Less than $250	$250 to $499	$500 to $749	$750 to $999	$1,000 to $1,499	$1,500 to $1,999	$2,000 or more	Median (dollars)
Crawford County—Con.									
Van Buren township—Con.									
Kibler city (part)	22	3	15	4	-	-	-	-	450
Van Buren city (part)	2 168	375	1 089	624	72	8	-	-	419
Vine Prairie township	20	2	11	5	2	-	-	-	443
Mulberry city (part)	9	2	4	3	-	-	-	-	463
Whitley township	30	4	19	7	-	-	-	-	464
Winfrey township	-	-	-	-	-	-	-	-	-
Crittenden County	6 712	826	2 745	2 593	450	73	16	9	486
Black Oak township	21	5	11	5	-	-	-	-	461
Bob Ward township	73	10	44	13	-	6	-	-	378
Anthonyville town	-	-	-	-	-	-	-	-	-
Edmondson town (part)	42	10	19	13	-	-	-	-	450
Fogleman township	162	46	84	16	11	2	3	-	334
Gilmore town	34	6	22	2	2	2	-	-	375
Turrell city	118	37	58	14	9	-	-	-	325
Jackson township	106	48	38	20	-	-	-	-	266
Crawfordsville town	49	17	21	11	-	-	-	-	288
Jennette town (part)	-	-	-	-	-	-	-	-	-
Marion city (part)	-	-	-	-	-	-	-	-	-
West Memphis city (part)	-	-	-	-	-	-	-	-	-
Jasper township	1 455	45	404	886	100	7	13	-	568
Marion city (part)	1 054	25	175	752	82	7	13	-	597
Sunset city	67	10	52	2	3	-	-	-	355
West Memphis city (part)	-	-	-	-	-	-	-	-	-
Lucas township	90	-	42	22	16	8	-	2	511
Horseshoe Lake town	25	-	20	2	1	-	-	2	458
Mississippi township	4 246	572	1 817	1 490	317	50	-	-	474
Marion city (part)	-	-	-	-	-	-	-	-	-
West Memphis city (part)	4 238	564	1 817	1 490	317	50	-	-	475
Mound City township	8	-	8	-	-	-	-	-	425
West Memphis city (part)	-	-	-	-	-	-	-	-	-
Proctor township	38	-	14	24	-	-	-	-	536
Edmondson town (part)	-	-	-	-	-	-	-	-	-
West Memphis city (part)	-	-	-	-	-	-	-	-	-
Tyronza township	485	92	271	109	6	-	-	7	401
Earle city	416	91	240	72	6	-	-	7	386
Jennette town (part)	8	1	4	3	-	-	-	-	425
Wappanocca township	28	8	12	8	-	-	-	-	450
Jericho town	2	-	2	-	-	-	-	-	425
Cross County	1 737	327	811	509	75	9	6	-	420
Bedford township	11	-	5	-	6	-	-	-	908
Wynne city (part)	-	-	-	-	-	-	-	-	-
Brushy Lake township	4	-	4	-	-	-	-	-	325
Coldwater township	25	4	15	6	-	-	-	-	345
Ellis township	42	-	31	11	-	-	-	-	425
Fair Oaks township	9	4	5	-	-	-	-	-	455
Hickory Ridge township	48	21	27	-	-	-	-	-	271
Hickory Ridge city	35	21	14	-	-	-	-	-	148
Mitchell township	61	8	41	9	-	3	-	-	383
Cherry Valley city	57	6	39	9	-	3	-	-	389
Searcy township	84	17	46	21	-	-	-	-	360
Smith township	81	12	50	19	-	-	-	-	410
Twist township	6	-	6	-	-	-	-	-	375
Tyronza township	216	89	94	29	4	-	-	-	303
Parkin city	197	89	84	20	4	-	-	-	276
Wynne township	1 150	172	487	414	65	6	6	-	453
Wynne city (part)	1 103	172	446	414	59	6	6	-	460
Dallas County	733	154	424	140	1	14	-	-	380
Bunn township	2	-	2	-	-	-	-	-	425
Chester township	35	13	22	-	-	-	-	-	304
Carthage city	29	13	16	-	-	-	-	-	311
Dry Run township	50	16	25	9	-	-	-	-	353
Fordyce city (part)	50	16	25	9	-	-	-	-	353
Fordyce township	544	102	304	124	-	14	-	-	398
Fordyce city (part)	513	102	284	113	-	14	-	-	396
Holly Springs township	4	4	-	-	-	-	-	-	225
Jackson township	-	-	-	-	-	-	-	-	-
Liberty township	-	-	-	-	-	-	-	-	-
Manchester township	13	-	13	-	-	-	-	-	342
Nix township	-	-	-	-	-	-	-	-	-
Owen township	55	14	37	3	1	-	-	-	313
Sparkman city	47	14	29	3	1	-	-	-	313
Princeton township	3	3	-	-	-	-	-	-	175
Smith township	5	2	3	-	-	-	-	-	263
Southall township	15	-	11	4	-	-	-	-	325
Willow township	7	-	7	-	-	-	-	-	425
Desha County	1 620	495	804	289	17	15	-	-	354
Bowie township	568	188	320	53	7	-	-	-	341
McGehee city (part)	545	188	299	51	7	-	-	-	331
Clayton township	67	8	51	8	-	-	-	-	393
Reed town	29	-	25	4	-	-	-	-	410
Tillar city (part)	2	-	-	2	-	-	-	-	525
Franklin township	35	10	20	5	-	-	-	-	325
Arkansas City city	35	10	20	5	-	-	-	-	325
Halley township	2	-	-	2	-	-	-	-	625
McGehee city (part)	-	-	-	-	-	-	-	-	-
Jefferson township	6	-	6	-	-	-	-	-	425
Mississippi township	4	-	4	-	-	-	-	-	375
Randolph township	832	268	352	187	10	15	-	-	352
Dumas city (part)	764	246	324	171	8	15	-	-	351
Mitchellville city	49	22	17	8	2	-	-	-	266
Red Fork township	51	13	28	10	-	-	-	-	385
Watson city	18	4	8	6	-	-	-	-	400
Richland township	9	2	2	5	-	-	-	-	505

Table 29. **Gross Rent: 2000**—Con.

[Data based on a sample (except Tables 65-68). For information on confidentiality protection, coverage, sampling error, and nonsampling error, see Appendix G. For location of definitions, see "How to Use This Census Report"]

State County County Subdivision Place	Specified renter-occupied housing units paying cash rent	Gross rent							
		Less than $250	$250 to $499	$500 to $749	$750 to $999	$1,000 to $1,499	$1,500 to $1,999	$2,000 or more	Median (dollars)
Desha County—Con.									
Silver Lake township	28	-	9	19	-	-	-	-	536
Walnut Lake township	18	6	12	-	-	-	-	-	275
Dumas city (part)	-	-	-	-	-	-	-	-	-
Drew County	1 854	337	1 016	445	42	-	-	14	374
Bartholomew township	9	-	6	3	-	-	-	-	488
Jerome city	3	-	-	3	-	-	-	-	575
Bearhouse township	-	-	-	-	-	-	-	-	-
Clear Creek township	5	-	5	-	-	-	-	-	475
Collins township	15	15	-	-	-	-	-	-	225
Cominto township	34	8	20	6	-	-	-	-	458
Crook township	8	-	-	-	-	-	-	8	2 000+
Franklin township	36	1	24	11	-	-	-	-	427
Tillar city (part)	11	1	6	4	-	-	-	-	463
Live Oak township	25	6	19	-	-	-	-	-	277
Winchester city	10	3	7	-	-	-	-	-	264
Marion township	1 622	289	864	421	42	-	-	6	376
Monticello city	1 457	224	784	407	42	-	-	-	383
Saline township	79	13	62	4	-	-	-	-	340
Wilmar city	68	13	51	4	-	-	-	-	338
Spring Hill township	10	5	5	-	-	-	-	-	325
Veasey township	11	-	11	-	-	-	-	-	346
Faulkner County	9 097	656	3 908	3 578	747	161	47	-	499
Benedict township	30	-	30	-	-	-	-	-	458
Benton township	10	2	7	1	-	-	-	-	460
Quitman city (part)	-	-	-	-	-	-	-	-	-
Bristol township	15	5	5	5	-	-	-	-	375
Cadron township	7 373	530	3 095	2 879	702	134	33	-	503
Conway city (part)	6 921	502	2 878	2 699	675	134	33	-	504
Mayflower city (part)	-	-	-	-	-	-	-	-	-
California township	46	11	22	10	3	-	-	-	345
Guy town	2	-	2	-	-	-	-	-	275
Twin Groves town (part)	-	-	-	-	-	-	-	-	-
Clifton township	81	5	42	29	5	-	-	-	464
Wooster town	51	5	29	12	5	-	-	-	431
Cypress township	239	13	86	125	12	3	-	-	535
Vilonia town (part)	126	3	34	82	7	-	-	-	576
Danley township	262	18	189	50	2	3	-	-	408
Mayflower city (part)	152	6	105	36	2	3	-	-	440
Eagle township	99	6	35	54	4	-	-	-	518
Holland city (part)	-	-	-	-	-	-	-	-	-
Vilonia town (part)	-	-	-	-	-	-	-	-	-
East Fork township	87	19	50	15	-	3	-	-	408
Enola township	14	-	14	-	-	-	-	-	325
Enola town	6	-	6	-	-	-	-	-	288
Hardin township	363	17	124	193	17	-	12	-	530
Greenbrier city	297	17	78	173	17	-	12	-	542
Holland city (part)	-	-	-	-	-	-	-	-	-
Harve township	20	-	8	12	-	-	-	-	550
Holland city (part)	12	-	4	8	-	-	-	-	550
Matthews township	7	-	-	5	-	2	-	-	535
Mountain township	4	-	4	-	-	-	-	-	275
Mount Vernon township	16	5	10	-	1	-	-	-	310
Mount Vernon city	10	5	5	-	-	-	-	-	250
Newton township	20	5	10	5	-	-	-	-	350
Palarm township	67	2	14	50	1	-	-	-	553
Vilonia town (part)	10	2	-	7	1	-	-	-	660
Pine Mountain township	205	14	81	98	-	10	2	-	507
Conway city (part)	18	-	-	18	-	-	-	-	545
Mayflower city (part)	6	-	6	-	-	-	-	-	425
Union township	77	2	30	39	-	6	-	-	546
Twin Groves town (part)	-	-	-	-	-	-	-	-	-
Walker township	30	2	20	8	-	-	-	-	456
Damascus town (part)	6	2	4	-	-	-	-	-	275
Twin Groves town (part)	14	-	11	3	-	-	-	-	433
Wilson township	32	-	32	-	-	-	-	-	464
Franklin County	1 124	168	761	183	5	7	-	-	376
Alix township	21	-	21	-	-	-	-	-	342
Wiederkehr Village city (part)	-	-	-	-	-	-	-	-	-
Barham township	9	-	9	-	-	-	-	-	275
Black Oak township	9	-	9	-	-	-	-	-	405
Boston township	18	-	9	9	-	-	-	-	450
Cobb township	-	-	-	-	-	-	-	-	-
Cravens township	4	3	1	-	-	-	-	-	183
Donald township	20	11	9	-	-	-	-	-	245
Branch city (part)	10	1	9	-	-	-	-	-	300
Grover township	15	-	7	8	-	-	-	-	503
Hogan township	121	22	77	15	-	7	-	-	383
Altus city (part)	93	16	57	15	-	5	-	-	411
Denning town	14	4	10	-	-	-	-	-	280
Wiederkehr Village city (part)	-	-	-	-	-	-	-	-	-
Hurricane township	-	-	-	-	-	-	-	-	-
Ivy township	14	-	12	2	-	-	-	-	350
Limestone township	-	-	-	-	-	-	-	-	-
McIlroy township	-	-	-	-	-	-	-	-	-
Middle township	16	-	8	8	-	-	-	-	400
Mill Creek township	-	-	-	-	-	-	-	-	-
Miller township	-	-	-	-	-	-	-	-	-
Morgan township	-	-	-	-	-	-	-	-	-
Mountain township	7	7	-	-	-	-	-	-	100-
Mulberry township	5	3	-	2	-	-	-	-	242
Prairie township	280	42	172	61	5	-	-	-	390
Branch city (part)	-	-	-	-	-	-	-	-	-
Charleston city	276	42	168	61	5	-	-	-	388
Shores township	-	-	-	-	-	-	-	-	-
Six Mile township	9	-	9	-	-	-	-	-	425

Table 29. **Gross Rent: 2000**—Con.

[Data based on a sample (except Tables 65-68). For information on confidentiality protection, coverage, sampling error, and nonsampling error, see Appendix G. For location of definitions, see "How to Use This Census Report"]

State County County Subdivision Place	Specified renter-occupied housing units paying cash rent	Gross rent							
		Less than $250	$250 to $499	$500 to $749	$750 to $999	$1,000 to $1,499	$1,500 to $1,999	$2,000 or more	Median (dollars)
Franklin County—Con.									
Walker township	-	-	-	-	-	-	-	-	-
Wallace township	5	-	5	-	-	-	-	-	458
Watalula township	4	-	4	-	-	-	-	-	375
Weaver township	-	-	-	-	-	-	-	-	-
White Oak township	534	80	376	78	-	-	-	-	377
Altus city (part)	24	-	24	-	-	-	-	-	438
Ozark city	464	80	306	78	-	-	-	-	365
Wiederkehr Village city (part)	-	-	-	-	-	-	-	-	-
White Rock township	5	-	5	-	-	-	-	-	358
Wittich township	28	-	28	-	-	-	-	-	353
Fulton County	649	146	418	69	8	3	-	5	337
Afton township	12	-	12	-	-	-	-	-	350
Benton township	279	76	184	19	-	-	-	-	315
Salem city	232	73	140	19	-	-	-	-	303
Big Creek township	14	-	14	-	-	-	-	-	320
Cleveland township	13	5	8	-	-	-	-	-	369
Fulton township	38	2	30	-	-	3	-	3	342
Viola town	28	2	20	-	-	3	-	3	360
Mammoth Spring township	145	46	85	4	8	-	-	2	317
Mammoth Spring city	118	44	66	4	2	-	-	2	316
Mount Calm township	4	4	-	-	-	-	-	-	175
Myatt township	7	-	7	-	-	-	-	-	375
Pleasant Ridge township	102	13	43	46	-	-	-	-	464
Ash Flat city (part)	-	-	-	-	-	-	-	-	-
Cherokee Village city (part)	50	13	25	12	-	-	-	-	390
South Fork township	13	-	13	-	-	-	-	-	330
Strawberry township	14	-	14	-	-	-	-	-	339
Horseshoe Bend city (part)	-	-	-	-	-	-	-	-	-
Union township	-	-	-	-	-	-	-	-	-
Vidette township	-	-	-	-	-	-	-	-	-
Washington township	8	-	8	-	-	-	-	-	325
Wilson township	-	-	-	-	-	-	-	-	-
Garland County	9 677	1 234	4 060	3 152	659	468	87	17	478
Hale township	679	71	186	271	84	67	-	-	569
Hot Springs Village CDP (part)	324	-	28	166	63	67	-	-	709
Mountain Pine city	69	15	41	13	-	-	-	-	346
Rockwell CDP (part)	-	-	-	-	-	-	-	-	-
Hot Springs township	6 934	1 059	3 008	2 085	364	314	87	17	465
Hot Springs city (part)	6 241	1 042	2 732	1 747	314	302	87	17	455
Lake Hamilton CDP (part)	14	-	7	-	7	-	-	-	575
Piney CDP (part)	7	-	7	-	-	-	-	-	425
Lake Hamilton township	1 120	49	364	486	149	72	-	-	555
Hot Springs city (part)	-	-	-	-	-	-	-	-	-
Lake Hamilton CDP (part)	245	14	101	80	22	28	-	-	513
Rockwell CDP (part)	190	6	41	90	46	7	-	-	611
Whittington township	944	55	502	310	62	15	-	-	458
Fountain Lake town	-	-	-	-	-	-	-	-	-
Hot Springs city (part)	-	-	-	-	-	-	-	-	-
Hot Springs Village CDP (part)	8	-	-	-	8	-	-	-	950
Lonsdale town	9	-	9	-	-	-	-	-	406
Piney CDP (part)	331	18	128	151	34	-	-	-	552
Grant County	962	91	559	271	33	8	-	-	435
Calvert township	47	7	26	14	-	-	-	-	422
Darysaw township	25	-	25	-	-	-	-	-	275
Davis township	-	-	-	-	-	-	-	-	-
Dekalb township	19	9	8	2	-	-	-	-	363
Tull town	12	2	8	2	-	-	-	-	450
Fenter township	42	5	29	8	-	-	-	-	432
Poyen town	24	4	16	4	-	-	-	-	428
Franklin township	11	-	11	-	-	-	-	-	425
Madison township	21	-	7	14	-	-	-	-	529
Merry Green township	612	59	336	187	22	8	-	-	452
Sheridan city	426	47	229	127	15	8	-	-	435
River township	49	7	27	15	-	-	-	-	375
Prattsville town	15	-	9	6	-	-	-	-	431
Simpson township	36	-	30	6	-	-	-	-	391
Tennessee township	55	4	46	-	5	-	-	-	373
Leola town	48	2	44	-	2	-	-	-	375
Washington township	45	-	14	25	6	-	-	-	583
Greene County	3 549	502	1 935	1 044	68	-	-	-	431
Blue Cane township	-	-	-	-	-	-	-	-	-
Breckenridge township	17	1	16	-	-	-	-	-	369
Lafe town	14	1	13	-	-	-	-	-	388
Bryan township	17	17	-	-	-	-	-	-	153
Cache township	44	-	15	29	-	-	-	-	573
Clark township	2 569	345	1 403	771	50	-	-	-	437
Paragould city (part)	2 520	336	1 377	757	50	-	-	-	438
Collier township	7	-	-	7	-	-	-	-	575
Paragould city (part)	-	-	-	-	-	-	-	-	-
Crowley township	2	2	-	-	-	-	-	-	225
Evening Shade township	-	-	-	-	-	-	-	-	-
Friendship township	26	6	16	4	-	-	-	-	465
Hays township	11	-	11	-	-	-	-	-	334
Hopewell township	5	-	5	-	-	-	-	-	375
Hurricane township	207	65	116	22	4	-	-	-	325
Marmaduke city	181	65	90	22	4	-	-	-	294
Jones township	15	4	9	2	-	-	-	-	344
Delaplaine town	-	-	-	-	-	-	-	-	-
Lake township	8	-	8	-	-	-	-	-	425
Main Shore township	6	-	6	-	-	-	-	-	475
Poland township	23	-	14	9	-	-	-	-	379
Reynolds township	14	6	5	-	3	-	-	-	410
St. Francis township	60	-	31	29	-	-	-	-	347
Paragould city (part)	-	-	-	-	-	-	-	-	-

Table 29. **Gross Rent: 2000**—Con.

[Data based on a sample (except Tables 65-68). For information on confidentiality protection, coverage, sampling error, and nonsampling error, see Appendix G. For location of definitions, see "How to Use This Census Report"]

State County County Subdivision Place	Specified renter-occupied housing units paying cash rent	Gross rent							
		Less than $250	$250 to $499	$500 to $749	$750 to $999	$1,000 to $1,499	$1,500 to $1,999	$2,000 or more	Median (dollars)
Greene County—Con.									
Salem township	45	-	26	19	-	-	-	-	434
Shady Grove township	-	-	-	-	-	-	-	-	-
Spring Grove township	355	33	182	131	9	-	-	-	475
Paragould city (part)	336	33	171	123	9	-	-	-	476
Sugar Creek township	25	7	13	5	-	-	-	-	389
Paragould city (part)	-	-	-	-	-	-	-	-	-
Union township	87	16	53	16	2	-	-	-	383
Oak Grove Heights town	49	6	27	14	2	-	-	-	448
Paragould city (part)	-	-	-	-	-	-	-	-	-
Walnut Corner township	6	-	6	-	-	-	-	-	425
Hempstead County	2 208	350	1 340	437	47	31	-	3	397
Bodcaw township	27	-	27	-	-	-	-	-	313
Patmos town	-	-	-	-	-	-	-	-	-
Bois d'Arc township	20	-	20	-	-	-	-	-	367
Fulton city	10	-	10	-	-	-	-	-	419
McNab town	3	-	3	-	-	-	-	-	375
De Roan township	1 801	308	1 025	396	41	31	-	-	405
Hope city	1 593	295	856	377	34	31	-	-	413
Perrytown city	31	2	19	6	4	-	-	-	388
Garland township	23	4	13	6	-	-	-	-	435
Mine Creek township	108	8	90	10	-	-	-	-	378
Ozan city (part)	-	-	-	-	-	-	-	-	-
Noland township	22	7	15	-	-	-	-	-	283
Emmet city (part)	3	-	3	-	-	-	-	-	375
Ozan township	62	5	42	13	2	-	-	-	341
Oakhaven city	2	-	-	-	2	-	-	-	850
Ozan city (part)	-	-	-	-	-	-	-	-	-
Washington city	12	-	9	3	-	-	-	-	340
Redland township	12	3	9	-	-	-	-	-	280
McCaskill city	4	-	4	-	-	-	-	-	475
Saline township	29	5	20	4	-	-	-	-	355
Springhill township	44	4	29	6	2	-	-	3	383
Wallaceburg township	39	6	31	2	-	-	-	-	394
Blevins city	30	1	27	2	-	-	-	-	415
Water Creek township	21	-	19	-	2	-	-	-	373
Hot Spring County	2 038	306	1 183	509	32	8	-	-	409
Antioch township	-	-	-	-	-	-	-	-	-
Big Creek township	6	2	4	-	-	-	-	-	425
Bismarck township	61	6	30	15	10	-	-	-	482
Brown Springs township	4	-	2	2	-	-	-	-	450
Butterfield township	75	4	39	32	-	-	-	-	466
Malvern city (part)	-	-	-	-	-	-	-	-	-
Rockport town (part)	6	2	4	-	-	-	-	-	413
Clear Creek township	-	-	-	-	-	-	-	-	-
De Roche township	39	2	20	17	-	-	-	-	479
Dover township	10	-	9	-	1	-	-	-	460
Fenter township	1 376	244	754	353	17	8	-	-	403
Malvern city (part)	1 259	226	688	325	12	8	-	-	401
Perla town	12	2	7	3	-	-	-	-	400
Rockport town (part)	32	4	21	7	-	-	-	-	400
Gifford township	51	-	31	20	-	-	-	-	479
Harrison township	5	5	-	-	-	-	-	-	125
Henderson township	11	11	-	-	-	-	-	-	204
Lone Hill township	38	-	38	-	-	-	-	-	344
Magnet township	108	14	74	16	4	-	-	-	389
Midway township	37	5	23	9	-	-	-	-	298
Montgomery township	66	-	45	21	-	-	-	-	465
Ouachita township	30	-	25	5	-	-	-	-	390
Donaldson town	22	-	17	5	-	-	-	-	380
Prairie township	48	5	35	8	-	-	-	-	405
Friendship town	15	2	11	2	-	-	-	-	356
Saline township	54	8	35	11	-	-	-	-	325
Valley township	19	-	19	-	-	-	-	-	413
Howard County	1 286	230	867	144	31	4	10	-	369
Blackland township	-	-	-	-	-	-	-	-	-
Blue Bayou township	11	-	11	-	-	-	-	-	275
Blue Ridge township	9	-	9	-	-	-	-	-	468
Brewer township	5	-	5	-	-	-	-	-	275
Buck Range township	14	-	14	-	-	-	-	-	306
Burg township	2	-	-	2	-	-	-	-	525
Center Point township	34	12	17	5	-	-	-	-	273
Clay township	-	-	-	-	-	-	-	-	-
County Line township	27	-	20	7	-	-	-	-	475
Dillard township	15	5	10	-	-	-	-	-	271
Duckett township	-	-	-	-	-	-	-	-	-
Franklin township	12	-	12	-	-	-	-	-	400
Holly Creek township	5	5	-	-	-	-	-	-	175
Madison township	102	37	49	16	-	-	-	-	313
Dierks city	82	30	36	16	-	-	-	-	325
Mineral Springs township	126	10	88	21	3	4	-	-	410
Mineral Springs city	126	10	88	21	3	4	-	-	410
Mountain township	10	7	3	-	-	-	-	-	225
Muddy Fork township	5	-	5	-	-	-	-	-	375
Nashville township	877	144	603	92	28	-	10	-	377
Nashville city	814	144	554	78	28	-	10	-	371
Saline township	-	-	-	-	-	-	-	-	-
Saratoga township	10	4	5	1	-	-	-	-	310
Tollette township	16	3	13	-	-	-	-	-	286
Tollette town	16	3	13	-	-	-	-	-	286
Umpire township	6	3	3	-	-	-	-	-	225
Independence County	2 812	365	1 639	715	66	27	-	-	423
Ashley township	126	9	75	42	-	-	-	-	408
Barren township	48	4	21	23	-	-	-	-	433
Cave City city (part)	4	1	3	-	-	-	-	-	417

Table 29. **Gross Rent: 2000**—Con.

[Data based on a sample (except Tables 65-68). For information on confidentiality protection, coverage, sampling error, and nonsampling error, see Appendix G. For location of definitions, see "How to Use This Census Report"]

State County County Subdivision Place	Specified renter-occupied housing units paying cash rent	Gross rent							
		Less than $250	$250 to $499	$500 to $749	$750 to $999	$1,000 to $1,499	$1,500 to $1,999	$2,000 or more	Median (dollars)
Independence County—Con.									
Big Bottom township	147	41	84	22	-	-	-	-	361
Newark city (part)	136	41	78	17	-	-	-	-	353
Black River township	8	3	5	-	-	-	-	-	367
Cushman township	37	8	25	4	-	-	-	-	403
Cushman town (part)	20	8	11	1	-	-	-	-	300
Departee township	7	-	7	-	-	-	-	-	375
Dota township	21	-	19	2	-	-	-	-	381
Fairview township	43	-	39	4	-	-	-	-	460
Pleasant Plains town	19	-	19	-	-	-	-	-	397
Gainsboro township	31	2	13	16	-	-	-	-	525
Greenbrier township	108	13	80	15	-	-	-	-	422
Hill township	4	-	4	-	-	-	-	-	425
Huff township	11	-	11	-	-	-	-	-	375
Jefferson township	-	-	-	-	-	-	-	-	-
Liberty township	31	-	19	5	7	-	-	-	321
Logan township	9	-	7	2	-	-	-	-	395
McHue township	351	12	251	76	12	-	-	-	408
Batesville city (part)	-	-	-	-	-	-	-	-	-
Magness township	22	2	18	2	-	-	-	-	400
Magness town	10	2	8	-	-	-	-	-	325
Marshell township	3	-	1	-	2	-	-	-	763
Moorefield township	169	-	75	79	11	4	-	-	528
Batesville city (part)	93	-	37	44	11	1	-	-	528
Moorefield town	7	-	7	-	-	-	-	-	456
Oil Trough township	30	10	14	6	-	-	-	-	325
Oil Trough town	20	3	11	6	-	-	-	-	380
Relief township	-	-	-	-	-	-	-	-	-
Rosie township	32	-	18	14	-	-	-	-	475
Ruddell township	1 433	236	783	357	34	23	-	-	427
Batesville city (part)	1 284	211	683	333	34	23	-	-	431
Salado township	35	-	11	24	-	-	-	-	527
Union township	9	2	7	-	-	-	-	-	321
Cushman town (part)	9	2	7	-	-	-	-	-	321
Washington township	42	-	22	20	-	-	-	-	442
White River township	45	15	28	2	-	-	-	-	365
Sulphur Rock town	28	15	13	-	-	-	-	-	238
Wycough township	10	8	2	-	-	-	-	-	100-
Newark city (part)	2	-	2	-	-	-	-	-	475
Izard County	835	261	496	76	-	2	-	-	336
Athens township	8	-	8	-	-	-	-	-	375
Baker township	-	-	-	-	-	-	-	-	-
Horseshoe Bend city (part)	-	-	-	-	-	-	-	-	-
Oxford city (part)	-	-	-	-	-	-	-	-	-
Barren Fork township	26	13	11	2	-	-	-	-	250
Mount Pleasant town (part)	26	13	11	2	-	-	-	-	250
Big Spring township	3	2	1	-	-	-	-	-	188
Bryan township	11	5	6	-	-	-	-	-	454
Claiborne township	2	-	2	-	-	-	-	-	325
Calico Rock city (part)	-	-	-	-	-	-	-	-	-
Drytown township	8	2	6	-	-	-	-	-	325
Mount Pleasant town (part)	4	-	4	-	-	-	-	-	375
Franklin township	24	-	22	2	-	-	-	-	360
Franklin town (part)	9	-	9	-	-	-	-	-	408
Horseshoe Bend city (part)	-	-	-	-	-	-	-	-	-
Gid township	2	2	-	-	-	-	-	-	175
Guion township	9	3	6	-	-	-	-	-	288
Guion town	6	2	4	-	-	-	-	-	275
Guthrie township	-	-	-	-	-	-	-	-	-
Jefferson township	184	29	131	24	-	-	-	-	409
Franklin town (part)	-	-	-	-	-	-	-	-	-
Horseshoe Bend city (part)	173	24	125	24	-	-	-	-	417
Lacrosse township	2	2	-	-	-	-	-	-	225
Melbourne city (part)	-	-	-	-	-	-	-	-	-
Lafferty township	1	-	1	-	-	-	-	-	375
Lunenburg township	4	2	2	-	-	-	-	-	275
Mill Creek township	267	99	135	31	-	2	-	-	325
Melbourne city (part)	248	99	121	26	-	2	-	-	314
Mount Olive township	-	-	-	-	-	-	-	-	-
Newburg township	9	-	9	-	-	-	-	-	463
Oxford city (part)	-	-	-	-	-	-	-	-	-
New Hope township	56	18	31	7	-	-	-	-	310
Oxford city (part)	47	15	25	7	-	-	-	-	325
Pleasant Hill township	10	-	10	-	-	-	-	-	472
Sage township	3	-	1	2	-	-	-	-	563
Melbourne city (part)	-	-	-	-	-	-	-	-	-
Strawberry township	2	-	2	-	-	-	-	-	325
Union township	187	78	101	8	-	-	-	-	280
Calico Rock city (part)	159	76	77	6	-	-	-	-	258
Pineville town	21	2	17	2	-	-	-	-	413
Violet Hill township	-	-	-	-	-	-	-	-	-
White River township	17	6	11	-	-	-	-	-	361
Jackson County	1 661	384	984	253	34	6	-	-	339
Barren township	23	5	13	5	-	-	-	-	375
Bateman township	-	-	-	-	-	-	-	-	-
Newport city (part)	-	-	-	-	-	-	-	-	-
Bird township	150	37	85	28	-	-	-	-	370
Tuckerman city (part)	134	31	77	26	-	-	-	-	374
Breckenridge township	27	9	13	5	-	-	-	-	282
Tupelo town	18	5	8	5	-	-	-	-	375
Weldon town	6	4	2	-	-	-	-	-	225
Bryan township	-	-	-	-	-	-	-	-	-
Cache township	23	8	15	-	-	-	-	-	279
Cow Lake township	18	4	14	-	-	-	-	-	271
Beedeville town	10	4	6	-	-	-	-	-	263
Glaize township	17	-	17	-	-	-	-	-	408
Glass township	116	23	75	14	4	-	-	-	387

Table 29. **Gross Rent: 2000**—Con.

[Data based on a sample (except Tables 65-68). For information on confidentiality protection, coverage, sampling error, and nonsampling error, see Appendix G. For location of definitions, see "How to Use This Census Report"]

State County County Subdivision Place	Specified renter-occupied housing units paying cash rent	Gross rent							
		Less than $250	$250 to $499	$500 to $749	$750 to $999	$1,000 to $1,499	$1,500 to $1,999	$2,000 or more	Median (dollars)
Jackson County—Con.									
Glass township—Con.									
Swifton city	96	19	60	13	4	-	-	-	400
Grubbs township	50	5	37	8	-	-	-	-	407
Grubbs town	45	5	32	8	-	-	-	-	415
Jefferson township	49	7	39	3	-	-	-	-	315
Campbell Station town	8	-	7	1	-	-	-	-	425
Diaz city (part)	3	-	3	-	-	-	-	-	413
Jacksonport town	9	-	7	2	-	-	-	-	345
Tuckerman city (part)	13	7	6	-	-	-	-	-	245
Richwoods township	4	-	4	-	-	-	-	-	325
Amagon town	-	-	-	-	-	-	-	-	-
Union township	1 160	277	662	185	30	6	-	-	333
Diaz city (part)	108	36	40	24	2	6	-	-	340
Newport city (part)	1 020	236	601	155	28	-	-	-	332
Village township	24	9	10	5	-	-	-	-	280
Diaz city (part)	-	-	-	-	-	-	-	-	-
Newport city (part)	14	9	5	-	-	-	-	-	189
Jefferson County	8 925	1 081	4 111	3 071	521	109	32	-	463
Barraque township	163	3	97	60	3	-	-	-	466
Redfield city	125	-	85	37	3	-	-	-	438
Bogy township	-	-	-	-	-	-	-	-	-
Bolivar township	20	-	20	-	-	-	-	-	425
Dudley Lake township	21	-	17	4	-	-	-	-	381
Dunnington township	31	20	11	-	-	-	-	-	230
Wabbaseka city	20	9	11	-	-	-	-	-	267
Jefferson township	84	6	35	43	-	-	-	-	504
Melton township	39	-	5	18	-	16	-	-	675
Niven township	50	-	32	18	-	-	-	-	435
Old River township	11	-	11	-	-	-	-	-	425
Pastoria township	16	-	16	-	-	-	-	-	290
Plum Bayou township	135	39	69	13	9	5	-	-	347
Altheimer city	104	27	52	11	9	5	-	-	361
Sherrill town	7	3	4	-	-	-	-	-	413
Richland township	20	-	20	-	-	-	-	-	288
Roberts township	31	7	12	9	-	3	-	-	356
Humphrey city (part)	31	7	12	9	-	3	-	-	356
Spring township	143	16	66	55	6	-	-	-	481
Talladega township	35	-	19	16	-	-	-	-	488
Vaugine township	7 482	963	3 382	2 599	421	85	32	-	461
Pine Bluff city	7 478	963	3 382	2 595	421	85	32	-	461
Victoria township	34	-	18	16	-	-	-	-	442
Villemont township	-	-	-	-	-	-	-	-	-
Washington township	554	27	244	208	75	-	-	-	503
White Hall city	379	8	156	145	70	-	-	-	520
Whiteville township	56	-	37	12	7	-	-	-	475
Johnson County	2 017	300	1 231	382	72	23	-	9	411
Batson township	2	-	2	-	-	-	-	-	375
Dickerson-Hill township	3	-	3	-	-	-	-	-	325
Grant township	142	43	74	17	5	3	-	-	323
Coal Hill city	115	39	54	14	5	3	-	-	322
Hickey township	24	-	24	-	-	-	-	-	350
Horsehead township	69	-	64	5	-	-	-	-	354
Howell township	47	2	26	11	8	-	-	-	468
Knoxville city (part)	20	-	9	11	-	-	-	-	510
King township	25	-	20	-	5	-	-	-	416
Lee township	4	-	-	4	-	-	-	-	525
Low Gap township	-	-	-	-	-	-	-	-	-
McKennon township	40	-	29	11	-	-	-	-	465
Mulberry township	5	5	-	-	-	-	-	-	225
Perry township	44	15	20	9	-	-	-	-	404
Pittsburg township	154	10	104	33	7	-	-	-	404
Knoxville city (part)	-	-	-	-	-	-	-	-	-
Lamar city (part)	117	10	87	13	7	-	-	-	393
Prairie township	45	6	16	12	11	-	-	-	602
Clarksville city (part)	6	-	-	6	-	-	-	-	625
Red Lick township	44	9	24	11	-	-	-	-	346
Sherman township	4	-	2	2	-	-	-	-	450
Spadra township	1 310	195	790	260	36	20	-	9	423
Clarksville city (part)	1 170	162	726	234	19	20	-	9	424
Lamar city (part)	52	31	17	4	-	-	-	-	193
Stonewall township	-	-	-	-	-	-	-	-	-
Ward township	55	15	33	7	-	-	-	-	343
Hartman city	55	15	33	7	-	-	-	-	343
Lafayette County	486	146	298	39	3	-	-	-	319
Baker township	195	48	134	13	-	-	-	-	320
Stamps city (part)	191	48	130	13	-	-	-	-	320
French township	15	-	15	-	-	-	-	-	331
Hadley township	15	-	15	-	-	-	-	-	338
Buckner city	10	-	10	-	-	-	-	-	363
Stamps city (part)	-	-	-	-	-	-	-	-	-
La Grange township	9	-	9	-	-	-	-	-	338
Lewisville city (part)	7	-	7	-	-	-	-	-	456
Mars Hill township	-	-	-	-	-	-	-	-	-
Roane township	141	54	70	17	-	-	-	-	314
Bradley city	97	44	48	5	-	-	-	-	305
Russell township	6	3	3	-	-	-	-	-	350
Steel township	95	41	42	9	3	-	-	-	291
Lewisville city (part)	57	9	42	3	3	-	-	-	332
Walker Creek township	10	-	10	-	-	-	-	-	450
Lawrence County	1 704	383	1 070	228	15	2	6	-	367
Annieville township	3	2	1	-	-	-	-	-	188
Ashland township	35	-	31	4	-	-	-	-	466
Minturn town	19	-	15	4	-	-	-	-	391
Black River township	24	1	23	-	-	-	-	-	367

Table 29. **Gross Rent: 2000**—Con.

[Data based on a sample (except Tables 65-68). For information on confidentiality protection, coverage, sampling error, and nonsampling error, see Appendix G. For location of definitions, see "How to Use This Census Report"]

State County County Subdivision Place	Specified renter-occupied housing units paying cash rent	Gross rent							
		Less than $250	$250 to $499	$500 to $749	$750 to $999	$1,000 to $1,499	$1,500 to $1,999	$2,000 or more	Median (dollars)
Lawrence County—Con.									
Black River township—Con.									
Powhatan town	2	-	2	-	-	-	-	-	425
Black Rock township	92	18	67	7	-	-	-	-	338
Black Rock city (part)	66	15	48	3	-	-	-	-	323
Boas township	354	112	171	62	9	-	-	-	360
Hoxie city	332	101	160	62	9	-	-	-	371
Cache township	17	5	5	7	-	-	-	-	385
Campbell township	774	162	488	118	-	-	6	-	379
College City town	20	7	13	-	-	-	-	-	308
Walnut Ridge city	722	150	455	111	-	-	6	-	383
Dent township	115	21	79	15	-	-	-	-	355
Imboden town	113	21	77	15	-	-	-	-	358
Dowell township	19	4	15	-	-	-	-	-	368
Duty township	55	14	33	2	6	-	-	-	342
Black Rock city (part)	-	-	-	-	-	-	-	-	-
Portia town	52	14	30	2	6	-	-	-	350
Eaton township	12	2	10	-	-	-	-	-	290
Flat Creek township	5	1	4	-	-	-	-	-	288
Jesup township	4	-	4	-	-	-	-	-	375
Lawrence township	10	10	-	-	-	-	-	-	214
Marion township	12	2	8	-	-	2	-	-	325
Alicia town	8	2	4	-	-	2	-	-	325
Morgan township	27	5	21	1	-	-	-	-	408
Lynn town	23	2	21	-	-	-	-	-	413
Promised Land township	34	10	24	-	-	-	-	-	285
Sedgwick town	8	3	5	-	-	-	-	-	325
Reeds Creek township	33	6	22	5	-	-	-	-	369
Strawberry town	20	3	17	-	-	-	-	-	367
Richwoods township	4	-	4	-	-	-	-	-	275
Spring River township	10	6	4	-	-	-	-	-	100-
Ravenden town (part)	6	6	-	-	-	-	-	-	100-
Strawberry township	11	-	9	2	-	-	-	-	342
Smithville town	7	-	7	-	-	-	-	-	342
Thacker township	54	2	47	5	-	-	-	-	388
Ravenden town (part)	54	2	47	5	-	-	-	-	388
Lee County	1 198	431	576	157	8	4	22	-	314
Big Creek township	-	-	-	-	-	-	-	-	-
Council township	9	-	9	-	-	-	-	-	425
Fleener township	12	-	12	-	-	-	-	-	283
Hampton township	58	14	37	7	-	-	-	-	329
Moro town	17	3	11	3	-	-	-	-	325
Hardy township	-	-	-	-	-	-	-	-	-
Independence township	995	410	431	124	8	-	22	-	292
Marianna city	927	405	382	110	8	-	22	-	283
Oak Forest township	24	5	19	-	-	-	-	-	418
Richland township	44	1	34	5	-	4	-	-	355
LaGrange town	8	-	8	-	-	-	-	-	340
Rondo town	21	-	14	3	-	4	-	-	392
St. Francis township	17	-	17	-	-	-	-	-	425
Spring Creek township	18	-	11	7	-	-	-	-	450
Aubrey town	8	-	6	2	-	-	-	-	450
Texas township	5	-	-	5	-	-	-	-	675
Union township	16	1	6	9	-	-	-	-	507
Haynes town	7	1	3	3	-	-	-	-	342
Lincoln County	621	127	361	120	12	1	-	-	385
Auburn township	11	-	8	-	3	-	-	-	358
Bartholomew township	39	2	25	12	-	-	-	-	444
Cane Creek township	266	45	156	61	4	-	-	-	408
Star City city	226	40	139	43	4	-	-	-	387
Choctaw township	41	10	20	10	-	1	-	-	356
Grady city	37	10	18	8	-	1	-	-	341
Gould township	140	50	68	17	5	-	-	-	303
Gould city	133	50	61	17	5	-	-	-	302
Kimbrough township	5	3	2	-	-	-	-	-	192
Lone Pine township	19	-	19	-	-	-	-	-	368
Mill Creek township	5	5	-	-	-	-	-	-	175
Owen township	25	-	15	10	-	-	-	-	425
Smith township	13	-	7	6	-	-	-	-	446
Spring township	17	6	11	-	-	-	-	-	375
Wells Bayou township	40	6	30	4	-	-	-	-	420
Little River County	936	208	541	128	48	11	-	-	372
Arden township	4	-	4	-	-	-	-	-	275
Arkinda township	-	-	-	-	-	-	-	-	-
Burke township	10	-	10	-	-	-	-	-	342
Caney township	4	4	-	-	-	-	-	-	175
Cleveland township	15	-	14	-	1	-	-	-	425
Wilton town	12	-	11	-	1	-	-	-	400
Franklin township	34	-	23	5	6	-	-	-	483
Jackson township	136	58	58	15	2	3	-	-	309
Foreman city	120	52	50	13	2	3	-	-	314
Jeff Davis township	5	3	2	-	-	-	-	-	242
Jefferson township	610	126	350	98	36	-	-	-	378
Ashdown city	567	121	318	92	36	-	-	-	386
Jewell township	4	-	4	-	-	-	-	-	425
Johnson township	44	2	32	2	-	8	-	-	379
Ogden town	14	2	10	2	-	-	-	-	340
Lick Creek township	-	-	-	-	-	-	-	-	-
Little River township	25	12	13	-	-	-	-	-	255
Winthrop city	15	8	7	-	-	-	-	-	242
Red River township	20	-	20	-	-	-	-	-	363
Richland township	3	-	-	-	3	-	-	-	850
Wallace township	22	3	11	8	-	-	-	-	425

Table 29. **Gross Rent: 2000**—Con.

[Data based on a sample (except Tables 65-68). For information on confidentiality protection, coverage, sampling error, and nonsampling error, see Appendix G. For location of definitions, see "How to Use This Census Report"]

State County County Subdivision Place	Specified renter-occupied housing units paying cash rent	Gross rent							
		Less than $250	$250 to $499	$500 to $749	$750 to $999	$1,000 to $1,499	$1,500 to $1,999	$2,000 or more	Median (dollars)
Logan County	1 582	336	933	261	20	6	11	15	380
Barber township	11	-	4	7	-	-	-	-	611
Blue Mountain township	3	2	1	-	-	-	-	-	238
Blue Mountain town	1	-	1	-	-	-	-	-	325
Boone township	651	119	413	93	-	-	11	15	399
Booneville city	585	111	366	82	-	-	11	15	398
Cane Creek township	5	-	5	-	-	-	-	-	325
Cauthron township	11	-	11	-	-	-	-	-	475
Clark township	31	-	22	9	-	-	-	-	430
Paris city (part)	-	-	-	-	-	-	-	-	-
Subiaco town	6	-	6	-	-	-	-	-	425
Delaware township	22	-	15	7	-	-	-	-	337
Driggs township	13	-	13	-	-	-	-	-	319
Ellsworth township	17	5	12	-	-	-	-	-	465
Johnson township	9	-	6	3	-	-	-	-	438
Logan township	11	-	4	3	4	-	-	-	525
Scranton city (part)	-	-	-	-	-	-	-	-	-
Mountain township	-	-	-	-	-	-	-	-	-
Petit Jean township	16	4	5	7	-	-	-	-	290
Reveilee township	92	42	38	12	-	-	-	-	272
Magazine city	67	26	34	7	-	-	-	-	292
River township	42	4	20	14	4	-	-	-	463
Morrison Bluff town	12	2	-	6	4	-	-	-	550
Scranton city (part)	17	1	16	-	-	-	-	-	413
Roseville township	14	-	7	7	-	-	-	-	525
Shoal Creek township	20	-	20	-	-	-	-	-	367
Short Mountain township	510	155	246	91	12	6	-	-	347
Paris city (part)	427	137	204	68	12	6	-	-	332
Six Mile township	39	2	29	8	-	-	-	-	316
Caulksville town	13	-	10	3	-	-	-	-	338
Ratcliff city	12	2	10	-	-	-	-	-	313
Sugar Creek township	15	3	12	-	-	-	-	-	405
Tomlinson township	21	-	21	-	-	-	-	-	368
Washburn township	29	-	29	-	-	-	-	-	388
Lonoke County	3 932	432	1 624	1 308	460	99	9	-	490
Butler township	36	-	30	-	6	-	-	-	300
Carlisle township	287	85	106	94	2	-	-	-	380
Carlisle city	276	85	102	87	2	-	-	-	367
Caroline township	186	8	91	55	27	5	-	-	467
Austin city (part)	58	-	27	19	12	-	-	-	511
Cabot city (part)	-	-	-	-	-	-	-	-	-
Ward city (part)	49	8	25	13	-	3	-	-	334
Cleveland township	21	-	21	-	-	-	-	-	356
Crooked Creek township	39	8	25	2	4	-	-	-	375
Allport town	-	-	-	-	-	-	-	-	-
Humnoke city	22	3	15	2	2	-	-	-	410
Dortch township	-	-	-	-	-	-	-	-	-
Scott CDP (part)	-	-	-	-	-	-	-	-	-
Eagle township	16	-	9	-	7	-	-	-	344
Fletcher township	11	-	11	-	-	-	-	-	404
Furlow township	26	-	13	13	-	-	-	-	500
Goodrum township	80	-	30	40	10	-	-	-	563
Gray township	151	8	82	61	-	-	-	-	465
Gum Woods township	460	123	241	82	4	10	-	-	376
England city	452	123	241	74	4	10	-	-	373
Hamilton township	11	2	4	5	-	-	-	-	494
Indian Bayou township	13	5	2	6	-	-	-	-	338
Coy town	7	3	2	2	-	-	-	-	313
Isbell township	-	-	-	-	-	-	-	-	-
Lafayette township	13	2	5	6	-	-	-	-	438
Keo town	11	2	5	4	-	-	-	-	413
Lonoke township	555	87	230	188	42	8	-	-	474
Lonoke city	521	87	210	180	36	8	-	-	475
Magness township	96	-	31	62	3	-	-	-	611
Cabot city (part)	-	-	-	-	-	-	-	-	-
Oak Grove township	123	-	54	59	10	-	-	-	522
Cabot city (part)	-	-	-	-	-	-	-	-	-
Pettus township	20	-	14	6	-	-	-	-	286
Prairie township	6	-	6	-	-	-	-	-	275
Pulaski township	26	5	6	15	-	-	-	-	507
Richwoods township	-	-	-	-	-	-	-	-	-
Scott township	5	-	5	-	-	-	-	-	475
Totten township	9	-	9	-	-	-	-	-	375
Walls township	20	-	7	13	-	-	-	-	521
Ward township	265	28	82	114	41	-	-	-	534
Ward city (part)	243	18	73	111	41	-	-	-	546
Williams township	8	-	6	2	-	-	-	-	483
York township	1 449	71	504	485	304	76	9	-	543
Austin city (part)	3	-	-	3	-	-	-	-	675
Cabot city (part)	1 376	71	489	437	294	76	9	-	540
Madison County	730	182	427	101	17	3	-	-	358
Alabam township	45	5	31	9	-	-	-	-	422
Bohannon township	14	-	7	-	7	-	-	-	575
Boston township	2	-	-	2	-	-	-	-	625
Bowen township	15	-	15	-	-	-	-	-	429
California township	90	16	74	-	-	-	-	-	371
Hilburn township	29	12	15	2	-	-	-	-	311
St. Paul town	6	4	-	2	-	-	-	-	188
Japton township	-	-	-	-	-	-	-	-	-
Kentucky township	12	5	7	-	-	-	-	-	267
Kings River township	18	10	8	-	-	-	-	-	245
Lamar township	34	12	11	11	-	-	-	-	373
Lincoln township	-	-	-	-	-	-	-	-	-
Marble township	12	-	12	-	-	-	-	-	288
Mill Creek township	17	-	8	4	5	-	-	-	556
Prairie township	46	-	34	12	-	-	-	-	461
Hindsville town	-	-	-	-	-	-	-	-	-

Table 29. **Gross Rent: 2000**—Con.

[Data based on a sample (except Tables 65-68). For information on confidentiality protection, coverage, sampling error, and nonsampling error, see Appendix G. For location of definitions, see "How to Use This Census Report"]

State County County Subdivision Place	Specified renter-occupied housing units paying cash rent	Gross rent							
		Less than $250	$250 to $499	$500 to $749	$750 to $999	$1,000 to $1,499	$1,500 to $1,999	$2,000 or more	Median (dollars)
Madison County—Con.									
Purdy township	3	-	3	-	-	-	-	-	475
Richland township	-	-	-	-	-	-	-	-	-
Valley township	21	-	17	4	-	-	-	-	425
Venus township	-	-	-	-	-	-	-	-	-
War Eagle township	355	120	170	57	5	3	-	-	334
Huntsville city	294	102	133	51	5	3	-	-	333
Wharton Creek township	13	2	11	-	-	-	-	-	392
White River township	4	-	4	-	-	-	-	-	275
Marion County	1 075	166	629	268	12	-	-	-	388
Bearden township	-	-	-	-	-	-	-	-	-
Big Creek township	-	-	-	-	-	-	-	-	-
Big Springs township	15	-	10	5	-	-	-	-	475
Blythe township	48	10	31	7	-	-	-	-	365
Pyatt town	31	10	14	7	-	-	-	-	356
Buffalo township	-	-	-	-	-	-	-	-	-
Cedar Creek township	-	-	-	-	-	-	-	-	-
Crockett township	-	-	-	-	-	-	-	-	-
Crooked Creek township	8	-	8	-	-	-	-	-	325
De Soto township	-	-	-	-	-	-	-	-	-
Dodd City township	15	2	13	-	-	-	-	-	378
Franklin township	-	-	-	-	-	-	-	-	-
Hampton township	10	5	5	-	-	-	-	-	250
Independence township	-	-	-	-	-	-	-	-	-
James Creek township	268	63	133	72	-	-	-	-	374
Bull Shoals city	216	63	95	58	-	-	-	-	375
Jefferson township	-	-	-	-	-	-	-	-	-
Keesee township	5	-	5	-	-	-	-	-	375
Keeter township	-	-	-	-	-	-	-	-	-
Liberty township	4	-	4	-	-	-	-	-	475
North Fork township	24	-	17	7	-	-	-	-	422
North Joe Burleson township	-	-	-	-	-	-	-	-	-
Prairie township	5	5	-	-	-	-	-	-	225
South Joe Burleson township	-	-	-	-	-	-	-	-	-
Sugarloaf township	8	-	-	8	-	-	-	-	575
Summit township	134	4	99	25	6	-	-	-	391
Summit city	78	-	63	12	3	-	-	-	409
Yellville city (part)	33	2	20	8	3	-	-	-	390
Union township	210	27	138	45	-	-	-	-	365
Yellville city (part)	166	24	112	30	-	-	-	-	359
Water Creek township	14	-	14	-	-	-	-	-	350
White River township	307	50	152	99	6	-	-	-	430
Flippin city	241	50	112	74	5	-	-	-	422
Miller County	4 306	509	2 302	1 295	145	51	4	-	439
Beech township	135	2	102	29	2	-	-	-	419
Fouke town	82	2	56	22	2	-	-	-	425
Cleveland township	104	5	65	25	9	-	-	-	440
Cut Off township	4	4	-	-	-	-	-	-	100-
Days Creek township	34	-	21	13	-	-	-	-	437
Garland township	3 958	483	2 059	1 228	134	50	4	-	443
Texarkana city (part)	3 739	460	1 908	1 183	134	50	4	-	447
Homan township	12	-	12	-	-	-	-	-	425
Texarkana city (part)	-	-	-	-	-	-	-	-	-
Red River township	20	6	14	-	-	-	-	-	325
Garland town	18	4	14	-	-	-	-	-	375
Sulphur township	39	9	29	-	-	1	-	-	365
Mississippi County	6 897	1 074	3 628	1 851	248	72	10	14	422
Big Lake township	358	97	200	40	7	9	5	-	349
Manila city	296	88	157	30	7	9	5	-	353
Bowen township	703	11	489	170	28	-	5	-	436
Gosnell city (part)	628	-	444	151	28	-	5	-	437
Burdette township	6	-	2	2	2	-	-	-	525
Burdette town	2	-	2	-	-	-	-	-	425
Canadian township	39	3	15	21	-	-	-	-	511
Carson township	31	2	20	9	-	-	-	-	429
Marie town	18	2	14	2	-	-	-	-	381
Chickasawba township	3 068	293	1 527	1 036	165	38	-	9	454
Blytheville city (part)	2 924	271	1 442	1 001	163	38	-	9	459
Gosnell city (part)	-	-	-	-	-	-	-	-	-
Clear Lake township	41	7	34	-	-	-	-	-	354
Blytheville city (part)	-	-	-	-	-	-	-	-	-
Dyess township	55	3	44	8	-	-	-	-	373
Dyess town	44	3	38	3	-	-	-	-	370
Fletcher township	218	41	118	50	5	4	-	-	393
Luxora town	217	41	117	50	5	4	-	-	394
Victoria town	-	-	-	-	-	-	-	-	-
Golden Lake township	150	43	67	29	11	-	-	-	369
Wilson town	132	40	59	22	11	-	-	-	350
Half Moon Lake township	43	6	26	11	-	-	-	-	396
Gosnell city (part)	-	-	-	-	-	-	-	-	-
Hector township	73	31	34	6	-	2	-	-	263
Dell town	27	13	6	6	-	2	-	-	263
Little River township	85	10	68	2	-	-	-	5	360
Etowah town	23	4	17	2	-	-	-	-	344
McGavock township	75	26	41	8	-	-	-	-	314
Joiner city	44	1	35	8	-	-	-	-	414
Monroe township	1 575	384	729	421	24	17	-	-	391
Keiser city	76	7	50	17	2	-	-	-	417
Osceola city	1 485	371	674	401	22	17	-	-	391
Neal township	306	107	169	22	6	2	-	-	326
Leachville city	266	107	129	22	6	2	-	-	313
Scott township	33	6	22	5	-	-	-	-	298
Bassett town	17	6	11	-	-	-	-	-	271
Swayne township	-	-	-	-	-	-	-	-	-
Whitton township	38	4	23	11	-	-	-	-	429
Birdsong town	8	4	4	-	-	-	-	-	300

Table 29. **Gross Rent: 2000**—Con.

[Data based on a sample (except Tables 65-68). For information on confidentiality protection, coverage, sampling error, and nonsampling error, see Appendix G. For location of definitions, see "How to Use This Census Report"]

State County County Subdivision Place	Specified renter-occupied housing units paying cash rent	Gross rent							
		Less than $250	$250 to $499	$500 to $749	$750 to $999	$1,000 to $1,499	$1,500 to $1,999	$2,000 or more	Median (dollars)
Monroe County	1 190	511	538	127	12	2	-	-	280
Brinkley township	643	304	269	62	8	-	-	-	264
Brinkley city (part)	631	304	257	62	8	-	-	-	259
Brown township	-	-	-	-	-	-	-	-	-
Cache township	292	99	152	35	4	2	-	-	294
Clarendon city	269	93	135	35	4	2	-	-	292
Cleburne township	8	-	8	-	-	-	-	-	310
Cypress Ridge township	11	4	7	-	-	-	-	-	361
Dixon township	25	11	10	4	-	-	-	-	415
Brinkley city (part)	-	-	-	-	-	-	-	-	-
Duncan township	133	77	54	2	-	-	-	-	221
Holly Grove city	116	68	48	-	-	-	-	-	208
Greenfield township	8	2	6	-	-	-	-	-	400
Fargo town	2	-	2	-	-	-	-	-	375
Hindman township	8	5	3	-	-	-	-	-	140
Jackson township	6	-	-	6	-	-	-	-	525
Keevil township	24	-	7	17	-	-	-	-	521
Montgomery-Smalley township	3	3	-	-	-	-	-	-	125
Pine Ridge township	-	-	-	-	-	-	-	-	-
Raymond township	8	4	4	-	-	-	-	-	275
Richland township	15	2	13	-	-	-	-	-	371
Brinkley city (part)	9	-	9	-	-	-	-	-	375
Roc Roe township	6	-	5	1	-	-	-	-	350
Roe town	4	-	4	-	-	-	-	-	333
Montgomery County	409	122	217	70	-	-	-	-	321
Big Fork township	-	-	-	-	-	-	-	-	-
Caddo township	17	6	11	-	-	-	-	-	264
Black Springs town	4	2	2	-	-	-	-	-	325
Caney township	33	-	25	8	-	-	-	-	333
Center township	45	-	25	20	-	-	-	-	490
Gap township	31	17	8	6	-	-	-	-	146
Laverna township	-	-	-	-	-	-	-	-	-
Mazarn township	11	11	-	-	-	-	-	-	125
Parks township	4	-	4	-	-	-	-	-	275
Pencil Bluff township	8	3	2	3	-	-	-	-	325
Polk township	36	10	21	5	-	-	-	-	331
Oden town	11	-	8	3	-	-	-	-	408
South Fork township	134	44	71	19	-	-	-	-	352
Mount Ida city	112	44	57	11	-	-	-	-	285
Sulphur township	-	-	-	-	-	-	-	-	-
Walnut township	16	-	16	-	-	-	-	-	325
Washita township	17	5	9	3	-	-	-	-	294
Womble township	57	26	25	6	-	-	-	-	275
Norman town	48	20	22	6	-	-	-	-	290
Nevada County	695	201	408	78	8	-	-	-	339
Alabama township	5	5	-	-	-	-	-	-	125
Albany township	16	7	7	2	-	-	-	-	310
Boughton township	24	-	24	-	-	-	-	-	360
Caney township	16	2	14	-	-	-	-	-	383
Cale town	2	2	-	-	-	-	-	-	175
Rosston town	6	-	6	-	-	-	-	-	400
Emmet township	43	10	29	4	-	-	-	-	346
Emmet city (part)	35	6	25	4	-	-	-	-	357
Georgia township	-	-	-	-	-	-	-	-	-
Jackson township	-	-	-	-	-	-	-	-	-
Leake township	-	-	-	-	-	-	-	-	-
Missouri township	525	157	306	62	-	-	-	-	332
Prescott city	510	157	291	62	-	-	-	-	336
Parker township	20	9	11	-	-	-	-	-	375
Bodcaw town	6	4	2	-	-	-	-	-	225
Redland township	10	10	-	-	-	-	-	-	225
Taylor township	25	1	12	4	8	-	-	-	438
Willisville town	7	-	1	4	2	-	-	-	531
Union township	11	-	5	6	-	-	-	-	504
Bluff City town	3	-	3	-	-	-	-	-	425
Reader town (part)	2	-	2	-	-	-	-	-	375
Newton County	379	98	218	61	-	2	-	-	335
Big Creek township	4	-	4	-	-	-	-	-	275
Boston township	-	-	-	-	-	-	-	-	-
Grove township	54	14	28	12	-	-	-	-	400
Western Grove town	40	12	20	8	-	-	-	-	350
Hasty township	14	5	9	-	-	-	-	-	375
Hickory Grove township	2	-	2	-	-	-	-	-	325
Hudson township	2	-	2	-	-	-	-	-	425
Jackson township	144	59	71	14	-	-	-	-	306
Jasper city	98	52	37	9	-	-	-	-	243
Jefferson township	6	2	2	-	-	2	-	-	325
Jones township	-	-	-	-	-	-	-	-	-
Kentucky township	-	-	-	-	-	-	-	-	-
Lincoln township	5	-	5	-	-	-	-	-	275
Low Gap township	15	8	-	7	-	-	-	-	238
Marble Falls township	53	-	42	11	-	-	-	-	352
Murray township	2	2	-	-	-	-	-	-	100-
Osage township	6	-	6	-	-	-	-	-	363
Pleasant Hill township	8	-	6	2	-	-	-	-	450
Plumlee township	14	-	7	7	-	-	-	-	450
Polk township	4	4	-	-	-	-	-	-	125
Ponca township	12	-	6	6	-	-	-	-	425
Prairie township	4	-	2	2	-	-	-	-	500
Richland township	4	-	4	-	-	-	-	-	350
Van Buren township	3	-	3	-	-	-	-	-	475
White township	23	4	19	-	-	-	-	-	331
Ouachita County	2 784	691	1 575	430	74	6	6	2	355
Bethesda township	13	7	6	-	-	-	-	-	196
Bradley township	254	7	186	51	5	3	-	2	401

Table 29. **Gross Rent: 2000**—Con.

[Data based on a sample (except Tables 65-68). For information on confidentiality protection, coverage, sampling error, and nonsampling error, see Appendix G. For location of definitions, see "How to Use This Census Report"]

State County County Subdivision Place	Specified renter-occupied housing units paying cash rent	Gross rent							
		Less than $250	$250 to $499	$500 to $749	$750 to $999	$1,000 to $1,499	$1,500 to $1,999	$2,000 or more	Median (dollars)
Ouachita County—Con.									
Bradley township—Con.									
East Camden town	180	7	140	25	5	3	-	-	379
Bragg township	-	-	-	-	-	-	-	-	-
Bridge Creek township	34	-	27	7	-	-	-	-	335
Carroll township	14	-	14	-	-	-	-	-	375
Cleveland township	3	-	3	-	-	-	-	-	375
Ecore Fabre township	1 709	563	856	252	38	-	-	-	328
Camden city (part)	1 587	533	785	231	38	-	-	-	330
Freeo township	2	-	2	-	-	-	-	-	325
Jefferson township	6	-	6	-	-	-	-	-	375
Lafayette township	368	21	234	88	19	-	6	-	443
Camden city (part)	306	15	213	66	6	-	6	-	439
Liberty township	-	-	-	-	-	-	-	-	-
Marion township	15	8	7	-	-	-	-	-	247
Red Hill township	41	-	35	3	3	-	-	-	337
Chidester city	14	-	8	3	3	-	-	-	440
Reader town (part)	4	-	4	-	-	-	-	-	325
River township	-	-	-	-	-	-	-	-	-
Smackover township	114	36	73	5	-	-	-	-	300
Stephens city	96	36	56	4	-	-	-	-	282
Union township	131	49	66	13	-	3	-	-	289
Bearden city	126	47	63	13	-	3	-	-	294
Valley township	65	-	48	8	9	-	-	-	465
Washington township	15	-	12	3	-	-	-	-	394
Louann town	15	-	12	3	-	-	-	-	394
Perry County	482	88	282	102	7	3	-	-	408
Aplin township	-	-	-	-	-	-	-	-	-
Casa township	22	8	12	-	2	-	-	-	288
Casa town	7	-	7	-	-	-	-	-	294
Cherry Hill township	13	-	4	9	-	-	-	-	514
Fourche Lafave township	185	38	98	41	5	3	-	-	433
Perryville city	174	36	89	41	5	3	-	-	445
Houston township	27	5	19	3	-	-	-	-	425
Houston town	14	5	7	2	-	-	-	-	375
Kenney township	11	5	6	-	-	-	-	-	454
Lake township	36	5	24	7	-	-	-	-	380
Perry town	21	2	12	7	-	-	-	-	363
Maumelle township	-	-	-	-	-	-	-	-	-
New Tennessee township	-	-	-	-	-	-	-	-	-
Perry township	43	2	32	9	-	-	-	-	388
Bigelow town	22	2	11	9	-	-	-	-	430
Fourche town	4	-	4	-	-	-	-	-	333
Petit Jean township	15	3	8	4	-	-	-	-	356
Adona town	6	1	3	2	-	-	-	-	325
Rankin township	50	7	37	6	-	-	-	-	375
Rose Creek township	6	-	6	-	-	-	-	-	325
Tyler township	-	-	-	-	-	-	-	-	-
Union township	49	15	14	20	-	-	-	-	448
Union Valley township	10	-	7	3	-	-	-	-	436
Wye township	15	-	15	-	-	-	-	-	379
Phillips County	3 609	884	1 967	598	92	64	-	4	357
Big Creek township	31	4	27	-	-	-	-	-	334
Cleburne township	44	4	34	6	-	-	-	-	359
Cleveland township	13	13	-	-	-	-	-	-	225
Cypress township	7	7	-	-	-	-	-	-	225
Hickory Ridge township	224	56	142	19	2	5	-	-	319
Marvell city	208	46	138	17	2	5	-	-	328
Hicksville township	-	-	-	-	-	-	-	-	-
Hornor township	1 705	379	907	342	51	26	-	-	367
Helena city (part)	11	11	-	-	-	-	-	-	204
West Helena city (part)	1 490	273	827	313	51	26	-	-	377
Lake township	15	-	15	-	-	-	-	-	413
Marion township	52	6	35	7	-	4	-	-	382
Mooney township	9	2	7	-	-	-	-	-	292
St. Francis township	1 194	314	626	187	38	29	-	-	354
Helena city (part)	1 185	314	624	180	38	29	-	-	354
West Helena city (part)	-	-	-	-	-	-	-	-	-
Spring Creek township	99	16	67	16	-	-	-	-	409
Lake View city (part)	-	-	-	-	-	-	-	-	-
Lexa city	26	4	19	3	-	-	-	-	425
Tappan township	216	83	107	21	1	-	-	4	313
Elaine city	130	60	54	11	1	-	-	4	300
Lake View city (part)	58	17	35	6	-	-	-	-	350
Pike County	662	158	385	106	5	8	-	-	366
Antoine township	35	-	35	-	-	-	-	-	381
Brewer township	14	5	9	-	-	-	-	-	270
Clark township	295	71	153	64	5	2	-	-	402
Glenwood city	242	61	121	53	5	2	-	-	412
Eagle township	8	5	-	3	-	-	-	-	240
Missouri township	39	-	36	3	-	-	-	-	409
Delight city	33	-	30	3	-	-	-	-	428
Mountain township	8	4	4	-	-	-	-	-	300
Muddy Fork township	11	-	11	-	-	-	-	-	346
Pike City township	4	-	4	-	-	-	-	-	275
Saline township	3	3	-	-	-	-	-	-	125
Self Creek township	18	1	10	7	-	-	-	-	475
Daisy town	4	1	3	-	-	-	-	-	267
Thompson township	188	53	104	29	-	2	-	-	363
Murfreesboro city	173	53	94	24	-	2	-	-	351
White township	21	7	10	-	-	4	-	-	318
Wolf Creek township	18	9	9	-	-	-	-	-	250
Antoine town	12	5	7	-	-	-	-	-	357

Table 29. **Gross Rent: 2000**—Con.

[Data based on a sample (except Tables 65-68). For information on confidentiality protection, coverage, sampling error, and nonsampling error, see Appendix G. For location of definitions, see "How to Use This Census Report"]

State County County Subdivision Place	Specified renter-occupied housing units paying cash rent	Gross rent							
		Less than $250	$250 to $499	$500 to $749	$750 to $999	$1,000 to $1,499	$1,500 to $1,999	$2,000 or more	Median (dollars)
Poinsett County	2 729	889	1 360	410	54	14	2	-	346
Bolivar township	393	100	218	75	-	-	-	-	372
Harrisburg city	289	75	156	58	-	-	-	-	376
Dobson township	21	-	21	-	-	-	-	-	344
Greenfield township	39	-	22	8	9	-	-	-	489
Greenwood township	338	120	165	45	4	2	2	-	342
Lepanto city	319	118	148	45	4	2	2	-	340
Little River township	612	228	285	67	22	10	-	-	307
Marked Tree city	490	214	207	49	15	5	-	-	279
Lunsford township	56	20	27	9	-	-	-	-	294
Owen township	27	7	18	2	-	-	-	-	277
Fisher town	18	5	13	-	-	-	-	-	272
Waldenburg town	4	2	2	-	-	-	-	-	250
Scott township	14	-	-	14	-	-	-	-	575
Tyronza township	146	26	96	22	-	2	-	-	398
Tyronza town	136	26	86	22	-	2	-	-	393
West Prairie township	29	6	19	4	-	-	-	-	385
Weiner city	25	6	15	4	-	-	-	-	405
Willis township	1 054	382	489	164	19	-	-	-	338
Trumann city	998	375	453	151	19	-	-	-	329
Polk County	1 361	340	785	216	8	12	-	-	361
Acorn township	87	12	65	10	-	-	-	-	373
Mena city (part)	12	-	8	4	-	-	-	-	375
Big Fork township	-	-	-	-	-	-	-	-	-
Cedar township	-	-	-	-	-	-	-	-	-
Center township	726	191	367	165	3	-	-	-	381
Mena city (part)	658	178	332	148	-	-	-	-	380
Cove township	76	24	50	2	-	-	-	-	320
Hatfield town	46	17	27	2	-	-	-	-	311
Eagle township	11	-	11	-	-	-	-	-	388
Faulkner township	-	-	-	-	-	-	-	-	-
Freedom township	42	15	23	4	-	-	-	-	293
Fulton township	15	8	7	-	-	-	-	-	147
Gap Springs township	-	-	-	-	-	-	-	-	-
Mill Creek township	-	-	-	-	-	-	-	-	-
Mountain township	29	-	21	-	-	8	-	-	359
Ouachita township	29	-	21	8	-	-	-	-	398
Ozark township	160	52	94	14	-	-	-	-	300
Grannis city	37	8	25	4	-	-	-	-	320
Wickes town	67	32	35	-	-	-	-	-	257
Potter township	75	23	48	4	-	-	-	-	318
Mena city (part)	-	-	-	-	-	-	-	-	-
Rich Mountain township	11	-	11	-	-	-	-	-	419
White township	100	15	67	9	5	4	-	-	378
Cove town	62	15	40	2	5	-	-	-	368
Vandervoort town	5	-	2	3	-	-	-	-	558
Pope County	5 169	554	3 006	1 385	212	12	-	-	427
Bayliss township	6	-	6	-	-	-	-	-	475
Burnett township	7	-	-	7	-	-	-	-	525
Center township	-	-	-	-	-	-	-	-	-
Clark township	158	22	78	52	2	4	-	-	438
London city	66	2	28	34	2	-	-	-	521
Convenience township	52	-	48	4	-	-	-	-	373
Dover township	292	49	150	79	12	2	-	-	414
Dover city	193	35	113	41	2	2	-	-	397
Freeman township	-	-	-	-	-	-	-	-	-
Galla township	216	24	127	45	20	-	-	-	376
Pottsville town	112	3	68	25	16	-	-	-	450
Russellville city (part)	61	13	43	5	-	-	-	-	324
Griffin township	36	-	34	2	-	-	-	-	345
Gum Log township	20	-	6	14	-	-	-	-	622
Illinois township	3 903	381	2 292	1 066	158	6	-	-	432
Russellville city (part)	3 741	368	2 206	1 003	158	6	-	-	430
Jackson township	40	13	21	6	-	-	-	-	325
Hector town	14	2	6	6	-	-	-	-	425
Liberty township	24	-	18	6	-	-	-	-	400
Martin township	56	6	40	10	-	-	-	-	346
Moreland township	19	7	12	-	-	-	-	-	321
Phoenix township	-	-	-	-	-	-	-	-	-
Smyrna township	-	-	-	-	-	-	-	-	-
Valley township	35	-	26	6	3	-	-	-	465
Wilson township	305	52	148	88	17	-	-	-	446
Atkins city	281	46	137	81	17	-	-	-	451
Prairie County	658	218	323	99	18	-	-	-	336
Belcher township	-	-	-	-	-	-	-	-	-
Bullard township	20	-	20	-	-	-	-	-	442
Calhoun township	8	-	8	-	-	-	-	-	460
Center township	18	-	7	11	-	-	-	-	509
Hazen city (part)	-	-	-	-	-	-	-	-	-
Des Arc township	10	-	6	-	4	-	-	-	292
Hazen township	157	42	78	34	3	-	-	-	378
Hazen city (part)	146	40	71	32	3	-	-	-	385
Hickory Plain township	22	12	4	-	6	-	-	-	240
Lower Surrounded Hill township	47	13	29	2	3	-	-	-	332
Fredonia (Biscoe) town	35	11	19	2	3	-	-	-	361
Roc Roe township	14	-	14	-	-	-	-	-	411
Ulm town	4	-	4	-	-	-	-	-	425
Tyler township	7	-	7	-	-	-	-	-	475
Union township	5	-	5	-	-	-	-	-	425
Upper Surrounded Hill township	3	-	3	-	-	-	-	-	375
Watensaw township	137	62	67	6	2	-	-	-	277
De Valls Bluff town	112	57	47	6	2	-	-	-	246
Hazen city (part)	-	-	-	-	-	-	-	-	-
White River township	210	89	75	46	-	-	-	-	297
Des Arc city	188	84	69	35	-	-	-	-	279

Table 29. **Gross Rent: 2000**—Con.

[Data based on a sample (except Tables 65-68). For information on confidentiality protection, coverage, sampling error, and nonsampling error, see Appendix G. For location of definitions, see "How to Use This Census Report"]

State County County Subdivision Place	Specified renter-occupied housing units paying cash rent	Gross rent							
		Less than $250	$250 to $499	$500 to $749	$750 to $999	$1,000 to $1,499	$1,500 to $1,999	$2,000 or more	Median (dollars)
Pulaski County	53 658	3 995	17 786	23 421	6 082	2 058	284	32	539
Big Rock township	33 013	2 051	9 912	15 093	4 168	1 523	244	22	558
Alexander town (part)	19	2	14	3	-	-	-	-	381
Cammack Village city	85	-	-	37	34	14	-	-	813
College Station CDP	39	-	24	15	-	-	-	-	472
Hensley CDP	15	-	7	8	-	-	-	-	703
Little Rock city	31 465	1 941	9 156	14 563	4 063	1 490	235	17	562
Parkers-Iron Springs CDP	238	28	129	75	-	6	-	-	433
Sweet Home CDP	55	7	22	19	7	-	-	-	445
Woodson CDP	26	10	8	8	-	-	-	-	469
Wrightsville city	37	-	27	7	3	-	-	-	413
Hill township	20 645	1 944	7 874	8 328	1 914	535	40	10	510
Gibson CDP	253	-	87	128	38	-	-	-	546
Gravel Ridge CDP	394	44	204	101	22	23	-	-	435
Jacksonville city	4 441	307	2 085	1 608	294	147	-	-	489
McAlmont CDP	247	36	129	74	8	-	-	-	455
Maumelle city	828	245	116	349	50	63	5	-	604
North Little Rock city	10 333	1 200	3 642	4 202	1 019	234	26	10	512
Scott CDP (part)	14	-	7	-	-	7	-	-	725
Sherwood city	2 697	37	863	1 391	343	54	9	-	590
Randolph County	1 440	355	933	101	37	11	3	-	362
Baker township	-	-	-	-	-	-	-	-	-
Bristow township	24	-	24	-	-	-	-	-	454
Butler township	-	-	-	-	-	-	-	-	-
Columbia township	32	5	25	2	-	-	-	-	300
Current River township	20	5	15	-	-	-	-	-	350
Biggers town	13	1	12	-	-	-	-	-	363
Dalton township	13	-	13	-	-	-	-	-	375
Demun township	996	262	616	79	30	9	-	-	368
Pocahontas city	983	262	603	79	30	9	-	-	370
East Roanoke township	-	-	-	-	-	-	-	-	-
Eleven Point township	13	4	9	-	-	-	-	-	414
Foster township	28	-	25	-	-	-	3	-	436
Ingram township	-	-	-	-	-	-	-	-	-
Jackson township	4	-	4	-	-	-	-	-	375
Janes Creek township	31	12	19	-	-	-	-	-	279
Ravenden Springs town	18	2	16	-	-	-	-	-	306
Little Black township	24	-	24	-	-	-	-	-	354
O'Kean township	17	6	11	-	-	-	-	-	315
O'Kean town	9	-	9	-	-	-	-	-	375
Reyno township	57	12	39	4	-	2	-	-	360
Reyno town	51	12	35	2	-	2	-	-	365
Richardson township	47	20	23	4	-	-	-	-	338
Maynard town (part)	36	20	14	2	-	-	-	-	190
Running Lake township	11	-	11	-	-	-	-	-	346
Shiloh township	45	14	23	8	-	-	-	-	375
Siloam township	6	-	4	2	-	-	-	-	325
Maynard town (part)	2	-	-	2	-	-	-	-	675
Spring River township	-	-	-	-	-	-	-	-	-
Union township	-	-	-	-	-	-	-	-	-
Warm Springs township	12	5	7	-	-	-	-	-	257
Water Valley township	10	-	8	2	-	-	-	-	350
West Roanoke township	36	8	21	-	7	-	-	-	414
Wiley township	14	2	12	-	-	-	-	-	300
St. Francis County	3 161	862	1 317	788	150	35	7	2	403
Black Fish township	9	-	-	-	9	-	-	-	950
Franks township	27	-	21	6	-	-	-	-	313
Forrest City city (part)	-	-	-	-	-	-	-	-	-
Garland township	314	146	137	14	15	-	-	2	264
Hughes city	294	140	126	13	13	-	-	2	260
Goodwin township	19	-	12	7	-	-	-	-	384
Griggs township	64	23	18	17	3	3	-	-	325
Madison city (part)	-	-	-	-	-	-	-	-	-
Widener town	26	10	6	4	3	3	-	-	425
Heth township	58	13	25	20	-	-	-	-	463
Johnson township	66	-	43	23	-	-	-	-	400
L'Anguille township	14	-	3	11	-	-	-	-	568
Madison township	2 296	616	926	601	114	32	7	-	425
Forrest City city (part)	2 088	542	844	551	112	32	7	-	426
Madison city (part)	135	66	42	27	-	-	-	-	255
Prairie township	114	29	43	38	4	-	-	-	394
Palestine city	94	26	38	26	4	-	-	-	388
Telico township	165	28	85	50	2	-	-	-	355
Caldwell town	33	3	14	16	-	-	-	-	442
Colt city	29	2	11	14	2	-	-	-	509
Forrest City city (part)	-	-	-	-	-	-	-	-	-
Wheatley township	15	7	4	1	3	-	-	-	308
Wheatley city	15	7	4	1	3	-	-	-	308
Saline County	5 242	332	1 982	2 223	522	164	19	-	525
Banner township	190	-	77	109	4	-	-	-	536
East End CDP (part)	164	-	77	83	4	-	-	-	510
Bauxite township	2 701	221	1 041	1 140	230	69	-	-	515
Bauxite town (part)	21	4	2	15	-	-	-	-	568
Benton city	2 604	210	1 008	1 097	220	69	-	-	515
Beaver township	79	-	55	11	13	-	-	-	449
Bryant township	565	50	227	207	58	23	-	-	503
Alexander town (part)	-	-	-	-	-	-	-	-	-
Bauxite town (part)	-	-	-	-	-	-	-	-	-
Bryant city (part)	445	33	193	151	45	23	-	-	494
Dyer township	11	-	4	7	-	-	-	-	561
Fairplay township	56	-	10	37	9	-	-	-	581
Haskell township	194	8	89	90	7	-	-	-	500
Haskell city	152	8	69	68	7	-	-	-	498
Holland township	23	3	19	1	-	-	-	-	319
Hurricane township	89	9	24	43	13	-	-	-	532
East End CDP (part)	10	-	-	10	-	-	-	-	542

Table 29. **Gross Rent: 2000**—Con.

[Data based on a sample (except Tables 65-68). For information on confidentiality protection, coverage, sampling error, and nonsampling error, see Appendix G. For location of definitions, see "How to Use This Census Report"]

State County County Subdivision Place	Specified renter-occupied housing units paying cash rent	Gross rent							
		Less than $250	$250 to $499	$500 to $749	$750 to $999	$1,000 to $1,499	$1,500 to $1,999	$2,000 or more	Median (dollars)
Saline County—Con.									
Jefferson township	11	-	9	2	-	-	-	-	365
Kentucky township	22	-	8	14	-	-	-	-	611
Liberty township	15	-	7	8	-	-	-	-	603
Marble township	118	-	-	28	14	57	19	-	1 087
Hot Springs Village CDP (part)	104	-	-	28	14	43	19	-	1 071
Newcomb township	47	-	19	17	8	3	-	-	625
Otter township	442	4	144	230	52	12	-	-	560
Alexander town (part)	-	-	-	-	-	-	-	-	-
East End CDP (part)	6	-	-	6	-	-	-	-	625
Shannon Hills city	117	-	37	58	20	2	-	-	596
Owen township	268	2	119	98	49	-	-	-	516
Alexander town (part)	12	2	6	4	-	-	-	-	450
Bryant city (part)	85	-	55	3	27	-	-	-	446
Salem township	304	19	100	120	65	-	-	-	572
Salem CDP	126	-	25	69	32	-	-	-	588
Shaw township	32	-	5	27	-	-	-	-	606
Smith township	39	13	2	24	-	-	-	-	532
Traskwood township	26	3	15	8	-	-	-	-	438
Traskwood town	22	3	13	6	-	-	-	-	413
Union township	10	-	8	2	-	-	-	-	350
Scott County	844	197	523	104	20	-	-	-	343
Black Fork township	-	-	-	-	-	-	-	-	-
Blansett township	7	-	7	-	-	-	-	-	275
Brawley township	6	6	-	-	-	-	-	-	225
Cauthron township	-	-	-	-	-	-	-	-	-
Cedar township	-	-	-	-	-	-	-	-	-
Coal township	-	-	-	-	-	-	-	-	-
Denton township	17	-	17	-	-	-	-	-	297
Hickman township	657	154	403	82	18	-	-	-	339
Waldron city	593	154	347	74	18	-	-	-	336
Hon township	-	-	-	-	-	-	-	-	-
Hunt township	9	-	9	-	-	-	-	-	375
James township	-	-	-	-	-	-	-	-	-
Jones township	6	-	4	2	-	-	-	-	425
Keener township	6	-	6	-	-	-	-	-	375
La Fave township	2	-	2	-	-	-	-	-	275
Lafayette township	-	-	-	-	-	-	-	-	-
Lamb township	7	-	7	-	-	-	-	-	335
Lewis township	67	19	26	20	2	-	-	-	432
Mansfield city (part)	59	19	18	20	2	-	-	-	439
Little Texas township	-	-	-	-	-	-	-	-	-
Mill Creek township	10	10	-	-	-	-	-	-	200
Mountain township	16	-	16	-	-	-	-	-	410
Mount Pleasant township	22	8	14	-	-	-	-	-	411
Oliver township	-	-	-	-	-	-	-	-	-
Parks township	5	-	5	-	-	-	-	-	275
Tate township	-	-	-	-	-	-	-	-	-
Tomlinson township	7	-	7	-	-	-	-	-	425
Searcy County	453	165	263	13	8	4	-	-	293
Bear Creek No. 4 township	23	8	15	-	-	-	-	-	279
Marshall city (part)	-	-	-	-	-	-	-	-	-
Bear Creek No. 5 township	123	54	59	2	6	2	-	-	268
Marshall city (part)	123	54	59	2	6	2	-	-	268
Bear Creek No. 6 township	92	22	63	5	-	2	-	-	363
Marshall city (part)	83	22	54	5	-	2	-	-	355
Calf Creek township	10	8	2	-	-	-	-	-	175
Long Creek township	18	13	3	2	-	-	-	-	235
Big Flat town (part)	-	-	-	-	-	-	-	-	-
Mount Pleasant township	11	2	9	-	-	-	-	-	285
Oxley township	9	5	4	-	-	-	-	-	245
Prairie township	11	-	11	-	-	-	-	-	331
Pindall town	3	-	3	-	-	-	-	-	325
Red River township	5	-	5	-	-	-	-	-	375
Rock Creek township	7	-	7	-	-	-	-	-	285
St. Joe township	20	5	15	-	-	-	-	-	313
St. Joe town (part)	6	-	6	-	-	-	-	-	325
Shady Grove township	10	4	4	2	-	-	-	-	275
Spring township	11	2	9	-	-	-	-	-	379
Marshall city (part)	-	-	-	-	-	-	-	-	-
Tomahawk township	13	2	11	-	-	-	-	-	404
Gilbert town	-	-	-	-	-	-	-	-	-
St. Joe town (part)	-	-	-	-	-	-	-	-	-
Wileys Cove township	90	40	46	2	2	-	-	-	268
Leslie city	79	40	37	-	2	-	-	-	247
Sebastian County	15 431	1 680	8 438	4 173	860	226	54	-	428
Bass Little township	52	-	22	20	10	-	-	-	510
Greenwood city (part)	21	-	-	11	10	-	-	-	548
Beverly township	25	-	16	9	-	-	-	-	478
Big Creek township	184	15	108	54	7	-	-	-	461
Lavaca city	153	15	89	44	5	-	-	-	466
Bloomer township	6	-	-	6	-	-	-	-	625
Center township	600	-	269	252	63	16	-	-	518
Greenwood city (part)	536	-	263	202	55	16	-	-	504
Cole township	89	9	57	20	3	-	-	-	436
Hackett city	49	7	28	11	3	-	-	-	418
Dayton township	11	5	6	-	-	-	-	-	254
Diamond township	71	5	58	8	-	-	-	-	382
Huntington city	59	5	50	4	-	-	-	-	381
Mansfield city (part)	-	-	-	-	-	-	-	-	-
Fort Chaffee UT	-	-	-	-	-	-	-	-	-
Barling city (part)	-	-	-	-	-	-	-	-	-
Fort Smith city (part)	-	-	-	-	-	-	-	-	-
Hartford township	56	7	47	2	-	-	-	-	393
Hartford city	46	7	37	2	-	-	-	-	386
Island township	-	-	-	-	-	-	-	-	-

Table 29. **Gross Rent: 2000**—Con.

[Data based on a sample (except Tables 65-68). For information on confidentiality protection, coverage, sampling error, and nonsampling error, see Appendix G. For location of definitions, see "How to Use This Census Report"]

State County County Subdivision Place	Specified renter-occupied housing units paying cash rent	Gross rent							
		Less than $250	$250 to $499	$500 to $749	$750 to $999	$1,000 to $1,499	$1,500 to $1,999	$2,000 or more	Median (dollars)
Sebastian County—Con.									
Jim Fork township	32	4	18	10	-	-	-	-	375
Midland town	12	4	8	-	-	-	-	-	325
Lon Norris township	619	10	127	408	47	27	-	-	583
Fort Smith city (part)	572	-	90	408	47	27	-	-	589
Marion township	87	3	15	64	4	1	-	-	534
Bonanza town	25	1	15	8	-	1	-	-	413
Fort Smith city (part)	-	-	-	-	-	-	-	-	-
Mississippi township	37	-	34	3	-	-	-	-	393
Mont Sandels township	510	69	257	158	26	-	-	-	411
Barling city (part)	482	65	240	151	26	-	-	-	413
Central City town	28	4	17	7	-	-	-	-	375
Prairie township	14	-	14	-	-	-	-	-	350
Rogers township	79	12	45	22	-	-	-	-	368
Sugarloaf township	91	10	50	31	-	-	-	-	446
Mansfield city (part)	66	4	50	12	-	-	-	-	428
Upper township	12 856	1 531	7 290	3 099	700	182	54	-	417
Fort Smith city (part)	12 856	1 531	7 290	3 099	700	182	54	-	417
Washburn township	-	-	-	-	-	-	-	-	-
White Oak township	12	-	5	7	-	-	-	-	707
Sevier County	1 095	159	754	166	11	5	-	-	398
Bear Creek township	755	98	516	135	6	-	-	-	414
De Queen city (part)	644	83	420	135	6	-	-	-	419
Ben Lomond township	7	-	5	2	-	-	-	-	438
Ben Lomond town	5	-	3	2	-	-	-	-	475
Buckhorn township	7	-	7	-	-	-	-	-	325
Clear Creek township	157	32	105	18	2	-	-	-	376
Horatio city	88	20	53	13	2	-	-	-	367
Jefferson township	-	-	-	-	-	-	-	-	-
Mill Creek township	-	-	-	-	-	-	-	-	-
Mineral township	44	3	41	-	-	-	-	-	284
Gillham town	17	3	14	-	-	-	-	-	335
Monroe township	29	6	18	-	-	5	-	-	289
De Queen city (part)	11	6	-	-	-	5	-	-	100-
Paraclifta township	2	-	2	-	-	-	-	-	275
Red Colony township	81	17	56	5	3	-	-	-	383
Lockesburg town	53	10	36	4	3	-	-	-	397
Saline township	6	3	3	-	-	-	-	-	250
Washington township	7	-	1	6	-	-	-	-	656
Sharp County	1 129	219	717	164	18	11	-	-	379
Big Creek township	14	-	11	3	-	-	-	-	400
Cave township	271	68	161	36	6	-	-	-	349
Cave City city (part)	244	68	137	33	6	-	-	-	357
Cherokee township	343	1	259	64	9	10	-	-	424
Cherokee Village city (part)	324	-	241	64	9	10	-	-	429
Highland city (part)	12	1	11	-	-	-	-	-	317
Davidson township	6	2	4	-	-	-	-	-	275
East Sullivan township	15	-	8	7	-	-	-	-	488
Hardy township	115	36	60	16	3	-	-	-	323
Hardy city	81	36	37	5	3	-	-	-	266
Highland city (part)	-	-	-	-	-	-	-	-	-
Highland township	32	4	27	-	-	1	-	-	380
Cherokee Village city (part)	-	-	-	-	-	-	-	-	-
Highland city (part)	29	4	24	-	-	1	-	-	394
Jackson township	8	3	5	-	-	-	-	-	325
Williford town	3	-	3	-	-	-	-	-	375
Lave Creek township	16	6	2	8	-	-	-	-	425
Lower North township	11	-	10	1	-	-	-	-	472
Morgan township	-	-	-	-	-	-	-	-	-
North Big Rock township	10	-	10	-	-	-	-	-	375
North Lebanon township	2	2	-	-	-	-	-	-	225
North Union township	3	-	2	1	-	-	-	-	338
Ozark township	44	2	35	7	-	-	-	-	415
Piney Fork township	39	9	28	2	-	-	-	-	313
Evening Shade town	29	5	22	2	-	-	-	-	356
Richwoods township	144	73	54	17	-	-	-	-	248
Ash Flat city (part)	133	71	46	16	-	-	-	-	238
Horseshoe Bend city (part)	-	-	-	-	-	-	-	-	-
Scott township	13	2	11	-	-	-	-	-	459
South Big Rock township	3	3	-	-	-	-	-	-	225
South Lebanon township	-	-	-	-	-	-	-	-	-
South Union township	8	4	4	-	-	-	-	-	225
Strawberry township	16	-	16	-	-	-	-	-	350
Upper North township	6	-	4	2	-	-	-	-	425
Washington township	-	-	-	-	-	-	-	-	-
West Sullivan township	10	4	6	-	-	-	-	-	275
Sidney town	4	2	2	-	-	-	-	-	300
Stone County	720	190	436	91	3	-	-	-	349
Arbana township	32	16	16	-	-	-	-	-	250
Mountain View city (part)	-	-	-	-	-	-	-	-	-
Blue Mountain township	464	123	279	59	3	-	-	-	346
Mountain View city (part)	440	123	272	42	3	-	-	-	336
Bryan township	-	-	-	-	-	-	-	-	-
Farris township	8	4	4	-	-	-	-	-	225
Flag township	2	-	2	-	-	-	-	-	275
Franklin township	-	-	-	-	-	-	-	-	-
Harris township	52	6	34	12	-	-	-	-	387
Mountain View city (part)	-	-	-	-	-	-	-	-	-
Jones township	-	-	-	-	-	-	-	-	-
Liberty township	14	-	10	4	-	-	-	-	333
Locust Grove township	4	-	4	-	-	-	-	-	475
Marcella township	18	-	18	-	-	-	-	-	375
Northwest township	19	2	17	-	-	-	-	-	325
Fifty-Six city	6	-	6	-	-	-	-	-	300
Optimus township	6	6	-	-	-	-	-	-	125
Red River township	3	-	3	-	-	-	-	-	375

Table 29. **Gross Rent: 2000**—Con.

[Data based on a sample (except Tables 65-68). For information on confidentiality protection, coverage, sampling error, and nonsampling error, see Appendix G. For location of definitions, see "How to Use This Census Report"]

State County County Subdivision Place	Specified renter-occupied housing units paying cash rent	Gross rent							
		Less than $250	$250 to $499	$500 to $749	$750 to $999	$1,000 to $1,499	$1,500 to $1,999	$2,000 or more	Median (dollars)
Stone County—Con.									
Red Stripe township	-	-	-	-	-	-	-	-	-
Richwoods township	19	8	9	2	-	-	-	-	288
Roasting Ear township	-	-	-	-	-	-	-	-	-
Smart township	5	-	5	-	-	-	-	-	458
Sylamore township	24	10	9	5	-	-	-	-	325
Timbo township	18	7	11	-	-	-	-	-	320
Turkey Creek township	9	7	2	-	-	-	-	-	188
Union township	14	1	13	-	-	-	-	-	325
Washington township	9	-	-	9	-	-	-	-	525
Wilson township	-	-	-	-	-	-	-	-	-
Union County	4 115	595	2 349	1 017	106	48	-	-	408
Boone township	10	3	5	2	-	-	-	-	433
Cornie township	8	-	8	-	-	-	-	-	425
El Dorado township	3 438	506	1 930	881	79	42	-	-	409
El Dorado city	3 161	502	1 753	792	77	37	-	-	406
Franklin township	97	18	57	22	-	-	-	-	425
Calion city	34	12	21	1	-	-	-	-	367
Garner township	7	2	5	-	-	-	-	-	338
Harrison township	10	3	7	-	-	-	-	-	314
Henderson township	28	1	24	3	-	-	-	-	413
Junction City city	26	1	22	3	-	-	-	-	408
Jackson township	10	-	10	-	-	-	-	-	425
Johnson township	58	-	16	32	10	-	-	-	581
Lapile township	126	21	83	18	4	-	-	-	348
Felsenthal town	2	-	2	-	-	-	-	-	325
Huttig city	33	13	18	2	-	-	-	-	308
Strong city	53	3	37	9	4	-	-	-	452
Norphlet township	61	9	41	11	-	-	-	-	384
Norphlet city	43	-	36	7	-	-	-	-	410
Smackover township	195	16	134	33	6	6	-	-	390
Smackover city	179	16	120	31	6	6	-	-	384
Tubal township	15	-	-	8	7	-	-	-	697
Van Buren township	13	3	8	2	-	-	-	-	422
Wesson township	21	13	8	-	-	-	-	-	236
Wilmington township	18	-	13	5	-	-	-	-	467
Van Buren County	901	153	536	174	18	11	9	-	372
Archey Valley township	-	-	-	-	-	-	-	-	-
Barnett township	59	5	24	19	-	11	-	-	502
Damascus town (part)	34	2	13	19	-	-	-	-	508
Bradley township	43	5	29	9	-	-	-	-	338
Cadron township	10	-	10	-	-	-	-	-	475
Cargile township	15	5	5	-	-	-	5	-	475
Choctaw township	55	8	40	7	-	-	-	-	356
Clinton city (part)	3	-	3	-	-	-	-	-	425
Craig township	26	6	13	7	-	-	-	-	382
Culpepper township	32	-	32	-	-	-	-	-	321
Davis township	20	-	15	-	5	-	-	-	325
Griggs township	317	104	171	42	-	-	-	-	321
Clinton city (part)	270	96	149	25	-	-	-	-	307
Hartsugg township	8	-	6	2	-	-	-	-	317
Holley township	12	-	12	-	-	-	-	-	400
Indian Rock township	135	12	57	53	9	-	4	-	498
Fairfield Bay city (part)	135	12	57	53	9	-	4	-	498
Liberty township	-	-	-	-	-	-	-	-	-
Linn Creek township	-	-	-	-	-	-	-	-	-
Mountain township	16	3	13	-	-	-	-	-	350
Red River township	56	-	35	17	4	-	-	-	392
Fairfield Bay city (part)	52	-	31	17	4	-	-	-	397
Union township	71	4	52	15	-	-	-	-	359
Fairfield Bay city (part)	4	-	4	-	-	-	-	-	325
Shirley town	23	2	13	8	-	-	-	-	456
Washington township	23	-	20	3	-	-	-	-	354
Wheeler township	3	1	2	-	-	-	-	-	263
Washington County	22 622	994	10 838	7 910	2 237	536	32	75	490
Boston township	9	-	6	3	-	-	-	-	363
Brush Creek township	90	-	54	21	15	-	-	-	446
Cane Hill township	51	5	39	7	-	-	-	-	406
Center township	163	12	50	79	22	-	-	-	571
Cove Creek township	6	-	3	3	-	-	-	-	400
Crawford township	22	2	11	9	-	-	-	-	467
Durham township	39	7	16	10	4	2	-	-	475
Dutch Mills township	7	-	5	2	-	-	-	-	425
Elkins township	64	-	22	27	10	5	-	-	562
Elkins city	64	-	22	27	10	5	-	-	562
Elm Springs township	109	6	44	45	7	5	2	-	525
Elm Springs city (part)	84	6	39	25	7	5	2	-	483
Farmington township	447	30	98	233	77	7	-	2	597
Farmington city	447	30	98	233	77	7	-	2	597
Fayetteville township	13 250	543	6 650	4 323	1 361	318	17	38	480
Fayetteville city	13 250	543	6 650	4 323	1 361	318	17	38	480
Goshen township	83	-	47	23	13	-	-	-	479
Goshen town	45	-	24	11	10	-	-	-	481
Greenland township	134	6	81	29	15	1	2	-	455
Greenland city	85	6	45	22	10	-	2	-	461
Harmon township	63	-	51	6	6	-	-	-	441
Illinois township	22	7	15	-	-	-	-	-	400
Johnson township	376	2	64	239	43	28	-	-	598
Johnson city	338	2	45	231	34	26	-	-	603
Lees Creek township	15	-	6	9	-	-	-	-	565
Lincoln township	241	40	129	54	14	2	-	2	414
Lincoln city	241	40	129	54	14	2	-	2	414
Litteral township	34	-	26	8	-	-	-	-	474
Marrs Hill township	44	12	24	8	-	-	-	-	358
Morrow township	23	-	19	4	-	-	-	-	425
Prairie township	177	2	69	85	19	2	-	-	523

Table 29. **Gross Rent: 2000**—Con.

[Data based on a sample (except Tables 65-68). For information on confidentiality protection, coverage, sampling error, and nonsampling error, see Appendix G. For location of definitions, see "How to Use This Census Report"]

State County County Subdivision Place	Specified renter-occupied housing units paying cash rent	Gross rent							
		Less than $250	$250 to $499	$500 to $749	$750 to $999	$1,000 to $1,499	$1,500 to $1,999	$2,000 or more	Median (dollars)
Washington County—Con.									
Prairie Grove township	279	14	145	75	37	8	-	-	470
Prairie Grove city	236	7	122	67	32	8	-	-	483
Price township	18	2	13	3	-	-	-	-	394
Reed township	6	-	6	-	-	-	-	-	300
Rheas Mill township	12	-	3	9	-	-	-	-	550
Richland township	27	2	10	15	-	-	-	-	538
Springdale township	6 199	290	2 828	2 358	546	135	11	31	499
Springdale city (part)	6 025	290	2 710	2 308	540	135	11	31	501
Starr Hill township	72	-	38	32	-	2	-	-	490
Tontitown township	64	-	29	30	5	-	-	-	509
Tontitown city	34	-	14	18	2	-	-	-	519
Valley township	45	2	30	11	2	-	-	-	421
Vineyard township	14	-	10	4	-	-	-	-	463
Wedington township	14	-	11	3	-	-	-	-	350
West Fork township	236	4	93	97	29	11	-	2	536
West Fork city	182	4	66	83	18	9	-	2	539
Wheeler township	60	-	15	23	12	10	-	-	714
White River township	19	2	8	9	-	-	-	-	392
Winslow township	54	4	45	5	-	-	-	-	330
Winslow city	18	-	18	-	-	-	-	-	325
Wyman township	34	-	25	9	-	-	-	-	460
White County	5 832	862	3 080	1 528	248	70	44	-	416
Albion township	12	-	7	5	-	-	-	-	293
Antioch township	18	-	18	-	-	-	-	-	325
Bald Knob township	479	113	264	89	4	-	9	-	352
Bald Knob city	443	106	243	81	4	-	9	-	350
Big Creek township	89	21	44	18	6	-	-	-	401
Pangburn city	70	21	30	13	6	-	-	-	403
Cadron township	-	-	-	-	-	-	-	-	-
Cane township	14	-	11	3	-	-	-	-	467
Chrisp township	20	3	8	9	-	-	-	-	444
Clay township	7	7	-	-	-	-	-	-	175
Cleveland township	-	-	-	-	-	-	-	-	-
Coffey township	15	8	-	7	-	-	-	-	247
Coldwell township	20	-	20	-	-	-	-	-	308
Crosby township	16	-	7	9	-	-	-	-	556
Cypert township	8	-	8	-	-	-	-	-	325
Denmark township	7	7	-	-	-	-	-	-	225
Des Arc township	35	6	18	11	-	-	-	-	346
Dogwood township	25	3	13	7	2	-	-	-	438
Griffithville town	17	3	9	5	-	-	-	-	406
El Paso township	35	-	23	-	12	-	-	-	411
Francure township	20	2	18	-	-	-	-	-	325
Georgetown town	6	-	6	-	-	-	-	-	325
Garner township	49	6	32	11	-	-	-	-	405
Garner town	29	2	20	7	-	-	-	-	395
Gravel Hill township	6	-	6	-	-	-	-	-	375
Gray township	2 610	275	1 389	719	142	53	32	-	443
Kensett city (part)	3	-	-	3	-	-	-	-	675
Searcy city (part)	2 464	266	1 307	678	128	53	32	-	443
Gum Springs township	387	23	259	88	8	9	-	-	391
Searcy city (part)	304	16	221	50	8	9	-	-	390
Guthrie township	61	26	25	10	-	-	-	-	282
Harrison township	348	44	183	119	2	-	-	-	423
Judsonia city (part)	190	22	77	89	2	-	-	-	483
Hartsell township	-	-	-	-	-	-	-	-	-
Higginson township	59	-	36	23	-	-	-	-	436
Higginson town	30	-	14	16	-	-	-	-	517
Searcy city (part)	-	-	-	-	-	-	-	-	-
Jackson township	16	16	-	-	-	-	-	-	175
Jefferson township	-	-	-	-	-	-	-	-	-
Joy township	11	-	5	6	-	-	-	-	604
Kensett township	303	74	178	47	4	-	-	-	363
Kensett city (part)	256	71	151	30	4	-	-	-	347
Searcy city (part)	-	-	-	-	-	-	-	-	-
Kentucky township	30	4	11	-	12	2	1	-	600
Rose Bud town	24	4	11	-	6	2	1	-	413
Liberty township	153	48	88	9	-	6	2	-	324
Bradford city	118	41	62	7	-	6	2	-	307
McRae township	88	22	38	24	4	-	-	-	390
McRae city	58	15	32	11	-	-	-	-	350
Marion township	20	-	20	-	-	-	-	-	350
Letona town	7	-	7	-	-	-	-	-	465
Marshall township	9	-	9	-	-	-	-	-	475
Mount Pisgah township	-	-	-	-	-	-	-	-	-
Red River township	36	6	23	-	7	-	-	-	413
Judsonia city (part)	-	-	-	-	-	-	-	-	-
West Point town	18	3	8	-	7	-	-	-	400
Royal township	26	-	26	-	-	-	-	-	404
Russell township	49	26	23	-	-	-	-	-	245
Russell town	39	24	15	-	-	-	-	-	233
Union township	730	122	255	308	45	-	-	-	494
Beebe city	620	96	226	261	37	-	-	-	492
Velvet Ridge township	21	-	15	6	-	-	-	-	428
Walker township	-	-	-	-	-	-	-	-	-
Woodruff County	961	366	520	69	6	-	-	-	291
Augusta township	401	169	216	16	-	-	-	-	277
Augusta city	401	169	216	16	-	-	-	-	277
Patterson town (part)	-	-	-	-	-	-	-	-	-
Barnes township	5	-	5	-	-	-	-	-	275
McCrory city (part)	-	-	-	-	-	-	-	-	-
Cache township	4	-	2	2	-	-	-	-	550
Caney township	9	-	7	2	-	-	-	-	479
Hunter town	3	-	1	2	-	-	-	-	513
Cotton Plant township	166	69	88	9	-	-	-	-	270
Cotton Plant city	149	60	80	9	-	-	-	-	272

Table 29. **Gross Rent: 2000**—Con.

[Data based on a sample (except Tables 65-68). For information on confidentiality protection, coverage, sampling error, and nonsampling error, see Appendix G. For location of definitions, see "How to Use This Census Report"]

State County County Subdivision Place	Specified renter-occupied housing units paying cash rent	Gross rent							
		Less than $250	$250 to $499	$500 to $749	$750 to $999	$1,000 to $1,499	$1,500 to $1,999	$2,000 or more	Median (dollars)
Woodruff County—Con.									
Dent township	15	-	5	10	-	-	-	-	513
De View township	333	123	174	30	6	-	-	-	306
McCrory city (part)	272	112	126	28	6	-	-	-	291
Patterson town (part)	50	8	40	2	-	-	-	-	373
Franks township	-	-	-	-	-	-	-	-	-
Freeman township	9	5	4	-	-	-	-	-	195
Garden township	-	-	-	-	-	-	-	-	-
Point township	-	-	-	-	-	-	-	-	-
Pumpkin Bend township	19	-	19	-	-	-	-	-	337
White River township	-	-	-	-	-	-	-	-	-
Yell County	1 670	340	994	304	30	-	2	-	372
Bluffton township	-	-	-	-	-	-	-	-	-
Briggsville township	8	2	6	-	-	-	-	-	350
Centerville township	22	-	11	11	-	-	-	-	475
Compton township	16	4	12	-	-	-	-	-	275
Crawford township	-	-	-	-	-	-	-	-	-
Danville township	293	55	194	40	2	-	2	-	367
Belleville city (part)	-	-	-	-	-	-	-	-	-
Corinth town (part)	6	-	5	1	-	-	-	-	430
Danville city (part)	267	48	179	36	2	-	2	-	360
Dardanelle township	746	130	410	182	24	-	-	-	409
Dardanelle city	702	130	366	182	24	-	-	-	405
Dutch Creek township	3	-	3	-	-	-	-	-	325
Ferguson township	62	14	41	7	-	-	-	-	324
Belleville city (part)	30	7	19	4	-	-	-	-	325
Corinth town (part)	-	-	-	-	-	-	-	-	-
Galla Rock township	-	-	-	-	-	-	-	-	-
Gilkey township	11	5	2	4	-	-	-	-	363
Danville city (part)	-	-	-	-	-	-	-	-	-
Gravelly Hill township	4	-	4	-	-	-	-	-	375
Herring township	3	-	3	-	-	-	-	-	425
Ions Creek township	4	2	-	2	-	-	-	-	350
Lamar township	106	34	59	13	-	-	-	-	361
Plainview city	82	23	46	13	-	-	-	-	385
Magazine township	46	-	27	19	-	-	-	-	471
Mason township	6	-	6	-	-	-	-	-	275
Mountain township	10	5	5	-	-	-	-	-	300
Prairie township	15	-	15	-	-	-	-	-	463
Richland township	7	-	7	-	-	-	-	-	294
Riley township	58	5	41	8	4	-	-	-	383
Havana city	43	3	28	8	4	-	-	-	398
Rover township	2	2	-	-	-	-	-	-	175
Sulphur Springs township	11	-	11	-	-	-	-	-	375
Ward township	222	72	132	18	-	-	-	-	295
Ola city	196	72	106	18	-	-	-	-	286
Waveland township	15	10	5	-	-	-	-	-	225

Table 30. **Gross Rent: 2000**

[Data based on a sample (except Tables 65-68). For information on confidentiality protection, coverage, sampling error, and nonsampling error, see Appendix G.
For location of definitions, see "How to Use This Census Report"]

State County Place	Specified renter-occupied housing units paying cash rent	Gross rent							
		Less than $250	$250 to $499	$500 to $749	$750 to $999	$1,000 to $1,499	$1,500 to $1,999	$2,000 or more	Median (dollars)
The State	**276 054**	**35 231**	**131 456**	**85 190**	**17 842**	**5 257**	**841**	**237**	**453**
COUNTY									
Arkansas County	2 188	493	1 053	584	51	-	-	7	392
Ashley County	1 753	333	940	371	109	-	-	-	414
Baxter County	2 906	320	1 597	818	129	36	6	-	435
Benton County	14 582	669	5 711	6 034	1 599	460	100	9	528
Boone County	3 118	401	1 878	738	92	-	-	9	414
Bradley County	1 083	331	606	120	17	-	-	9	326
Calhoun County	280	44	197	33	2	2	-	2	368
Carroll County	2 225	196	1 353	580	92	4	-	-	433
Chicot County	1 172	389	511	208	60	-	4	-	336
Clark County	2 702	500	1 476	594	96	36	-	-	396
Clay County	1 443	381	944	113	-	5	-	-	320
Cleburne County	1 588	308	842	348	82	8	-	-	419
Cleveland County	391	95	216	65	10	5	-	-	370
Columbia County	2 358	482	1 393	417	62	2	2	-	381
Conway County	1 300	230	766	286	18	-	-	-	414
Craighead County	10 536	1 009	5 485	3 299	578	158	7	-	454
Crawford County	4 065	625	2 277	1 038	103	22	-	-	405
Crittenden County	6 712	826	2 745	2 593	450	73	16	9	486
Cross County	1 737	327	811	509	75	9	6	-	420
Dallas County	733	154	424	140	1	14	-	-	380
Desha County	1 620	495	804	289	17	15	-	-	354
Drew County	1 854	337	1 016	445	42	-	-	14	374
Faulkner County	9 097	656	3 908	3 578	747	161	47	-	499
Franklin County	1 124	168	761	183	5	7	-	-	376
Fulton County	649	146	418	69	8	3	-	5	337
Garland County	9 677	1 234	4 060	3 152	659	468	87	17	478
Grant County	962	91	559	271	33	8	-	-	435
Greene County	3 549	502	1 935	1 044	68	-	-	-	431
Hempstead County	2 208	350	1 340	437	47	31	-	3	397
Hot Spring County	2 038	306	1 183	509	32	8	-	-	409
Howard County	1 286	230	867	144	31	4	10	-	369
Independence County	2 812	365	1 639	715	66	27	-	-	423
Izard County	835	261	496	76	-	2	-	-	336
Jackson County	1 661	384	984	253	34	6	-	-	339
Jefferson County	8 925	1 081	4 111	3 071	521	109	32	-	463
Johnson County	2 017	300	1 231	382	72	23	-	9	411
Lafayette County	486	146	298	39	3	-	-	-	319
Lawrence County	1 704	383	1 070	228	15	2	6	-	367
Lee County	1 198	431	576	157	8	4	22	-	314
Lincoln County	621	127	361	120	12	1	-	-	385
Little River County	936	208	541	128	48	11	-	-	372
Logan County	1 582	336	933	261	20	6	11	15	380
Lonoke County	3 932	432	1 624	1 308	460	99	9	-	490
Madison County	730	182	427	101	17	3	-	-	358
Marion County	1 075	166	629	268	12	-	-	-	388
Miller County	4 306	509	2 302	1 295	145	51	4	-	439
Mississippi County	6 897	1 074	3 628	1 851	248	72	10	14	422
Monroe County	1 190	511	538	127	12	2	-	-	280
Montgomery County	409	122	217	70	-	-	-	-	321
Nevada County	695	201	408	78	8	-	-	-	339
Newton County	379	98	218	61	-	2	-	-	335
Ouachita County	2 784	691	1 575	430	74	6	6	2	355
Perry County	482	88	282	102	7	3	-	-	408
Phillips County	3 609	884	1 967	598	92	64	-	4	357
Pike County	662	158	385	106	5	8	-	-	366
Poinsett County	2 729	889	1 360	410	54	14	2	-	346
Polk County	1 361	340	785	216	8	12	-	-	361
Pope County	5 169	554	3 006	1 385	212	12	-	-	427
Prairie County	658	218	323	99	18	-	-	-	336
Pulaski County	53 658	3 995	17 786	23 421	6 082	2 058	284	32	539
Randolph County	1 440	355	933	101	37	11	3	-	362
St. Francis County	3 161	862	1 317	788	150	35	7	2	403
Saline County	5 242	332	1 982	2 223	522	164	19	-	525
Scott County	844	197	523	104	20	-	-	-	343
Searcy County	453	165	263	13	8	4	-	-	293
Sebastian County	15 431	1 680	8 438	4 173	860	226	54	-	428
Sevier County	1 095	159	754	166	11	5	-	-	398
Sharp County	1 129	219	717	164	18	11	-	-	379
Stone County	720	190	436	91	3	-	-	-	349
Union County	4 115	595	2 349	1 017	106	48	-	-	408
Van Buren County	901	153	536	174	18	11	9	-	372
Washington County	22 622	994	10 838	7 910	2 237	536	32	75	490
White County	5 832	862	3 080	1 528	248	70	44	-	416
Woodruff County	961	366	520	69	6	-	-	-	291
Yell County	1 670	340	994	304	30	-	2	-	372
PLACE									
Adona town, Perry County	6	1	3	2	-	-	-	-	325
Alexander town	31	4	20	7	-	-	-	-	418
Pulaski County (part)	19	2	14	3	-	-	-	-	381
Saline County (part)	12	2	6	4	-	-	-	-	450
Alicia town, Lawrence County	8	2	4	-	-	2	-	-	325
Allport town, Lonoke County	-	-	-	-	-	-	-	-	-
Alma city, Crawford County	602	103	337	155	7	-	-	-	389
Almyra town, Arkansas County	9	2	-	2	-	-	-	5	2 000+

Table 30. **Gross Rent: 2000**—Con.

[Data based on a sample (except Tables 65-68). For information on confidentiality protection, coverage, sampling error, and nonsampling error, see Appendix G. For location of definitions, see "How to Use This Census Report"]

State County Place	Specified renter-occupied housing units paying cash rent	Gross rent: Less than $250	$250 to $499	$500 to $749	$750 to $999	$1,000 to $1,499	$1,500 to $1,999	$2,000 or more	Median (dollars)
PLACE—Con.									
Alpena town	37	-	31	6	-	-	-	-	408
Boone County (part)	26	-	22	4	-	-	-	-	388
Carroll County (part)	11	-	9	2	-	-	-	-	465
Altheimer city, Jefferson County	104	27	52	11	9	5	-	-	361
Altus city, Franklin County	117	16	81	15	-	5	-	-	424
Amagon town, Jackson County	-	-	-	-	-	-	-	-	-
Amity city, Clark County	78	28	36	14	-	-	-	-	402
Anthonyville town, Crittenden County	-	-	-	-	-	-	-	-	-
Antoine town, Pike County	12	5	7	-	-	-	-	-	357
Arkadelphia city, Clark County	1 854	369	962	437	61	25	-	-	403
Arkansas City city, Desha County	35	10	20	5	-	-	-	-	325
Ashdown city, Little River County	567	121	318	92	36	-	-	-	386
Ash Flat city	133	71	46	16	-	-	-	-	238
Fulton County (part)	-	-	-	-	-	-	-	-	-
Sharp County (part)	133	71	46	16	-	-	-	-	238
Atkins city, Pope County	281	46	137	81	17	-	-	-	451
Aubrey town, Lee County	8	-	6	2	-	-	-	-	450
Augusta city, Woodruff County	401	169	216	16	-	-	-	-	277
Austin city, Lonoke County	61	-	27	22	12	-	-	-	519
Avoca town, Benton County	17	-	12	5	-	-	-	-	483
Bald Knob city, White County	443	106	243	81	4	-	9	-	350
Banks town, Bradley County	8	-	8	-	-	-	-	-	340
Barling city, Sebastian County	482	65	240	151	26	-	-	-	413
Bassett town, Mississippi County	17	6	11	-	-	-	-	-	271
Batesville city, Independence County	1 377	211	720	377	45	24	-	-	440
Bauxite town, Saline County	21	4	2	15	-	-	-	-	568
Bay city, Craighead County	213	41	117	50	3	2	-	-	430
Bearden city, Ouachita County	126	47	63	13	-	3	-	-	294
Beaver town, Carroll County	4	-	4	-	-	-	-	-	450
Beebe city, White County	620	96	226	261	37	-	-	-	492
Beedeville town, Jackson County	10	4	6	-	-	-	-	-	263
Bella Vista CDP, Benton County	959	-	93	405	287	142	32	-	740
Bellefonte town, Boone County	70	9	52	9	-	-	-	-	392
Belleville city, Yell County	30	7	19	4	-	-	-	-	325
Ben Lomond town, Sevier County	5	-	3	2	-	-	-	-	475
Benton city, Saline County	2 604	210	1 008	1 097	220	69	-	-	515
Bentonville city, Benton County	2 693	76	962	1 248	298	93	16	-	545
Bergman town, Boone County	23	-	13	10	-	-	-	-	481
Berryville city, Carroll County	645	94	378	143	30	-	-	-	422
Bethel Heights town, Benton County	22	-	6	9	7	-	-	-	542
Bigelow town, Perry County	22	2	11	9	-	-	-	-	430
Big Flat town	7	4	3	-	-	-	-	-	238
Baxter County (part)	7	4	3	-	-	-	-	-	238
Searcy County (part)	-	-	-	-	-	-	-	-	-
Biggers town, Randolph County	13	1	12	-	-	-	-	-	363
Birdsong town, Mississippi County	8	4	4	-	-	-	-	-	300
Black Oak town, Craighead County	39	6	23	10	-	-	-	-	363
Black Rock city, Lawrence County	66	15	48	3	-	-	-	-	323
Black Springs town, Montgomery County	4	2	2	-	-	-	-	-	325
Blevins city, Hempstead County	30	1	27	2	-	-	-	-	415
Blue Eye town, Carroll County	-	-	-	-	-	-	-	-	-
Blue Mountain town, Logan County	1	-	1	-	-	-	-	-	325
Bluff City town, Nevada County	3	-	3	-	-	-	-	-	425
Blytheville city, Mississippi County	2 924	271	1 442	1 001	163	38	-	9	459
Bodcaw town, Nevada County	6	4	2	-	-	-	-	-	225
Bonanza town, Sebastian County	25	1	15	8	-	1	-	-	413
Bono city, Craighead County	192	22	65	97	4	4	-	-	513
Booneville city, Logan County	585	111	366	82	-	-	11	15	398
Bradford city, White County	118	41	62	7	-	6	2	-	307
Bradley city, Lafayette County	97	44	48	5	-	-	-	-	305
Branch city, Franklin County	10	1	9	-	-	-	-	-	300
Briarcliff town, Baxter County	8	-	6	2	-	-	-	-	400
Brinkley city, Monroe County	640	304	266	62	8	-	-	-	263
Brookland town, Craighead County	140	9	86	38	7	-	-	-	433
Bryant city, Saline County	530	33	248	154	72	23	-	-	481
Buckner city, Lafayette County	10	-	10	-	-	-	-	-	363
Bull Shoals city, Marion County	216	63	95	58	-	-	-	-	375
Burdette town, Mississippi County	2	-	2	-	-	-	-	-	425
Cabot city, Lonoke County	1 376	71	489	437	294	76	9	-	540
Caddo Valley town, Clark County	78	11	41	23	3	-	-	-	445
Caldwell town, St. Francis County	33	3	14	16	-	-	-	-	442
Cale town, Nevada County	2	2	-	-	-	-	-	-	175
Calico Rock city, Izard County	159	76	77	6	-	-	-	-	258
Calion city, Union County	34	12	21	1	-	-	-	-	367
Camden city, Ouachita County	1 893	548	998	297	44	-	6	-	352
Cammack Village city, Pulaski County	85	-	-	37	34	14	-	-	813
Campbell Station town, Jackson County	8	-	7	1	-	-	-	-	425
Caraway town, Craighead County	153	46	87	18	2	-	-	-	324
Carlisle city, Lonoke County	276	85	102	87	2	-	-	-	367
Carthage city, Dallas County	29	13	16	-	-	-	-	-	311
Casa town, Perry County	7	-	7	-	-	-	-	-	294
Cash town, Craighead County	27	-	21	6	-	-	-	-	398
Caulksville town, Logan County	13	-	10	3	-	-	-	-	338
Cave City city	248	69	140	33	6	-	-	-	359
Independence County (part)	4	1	3	-	-	-	-	-	417
Sharp County (part)	244	68	137	33	6	-	-	-	357

Table 30. **Gross Rent: 2000**—Con.

[Data based on a sample (except Tables 65-68). For information on confidentiality protection, coverage, sampling error, and nonsampling error, see Appendix G. For location of definitions, see "How to Use This Census Report"]

State County Place	Specified renter-occupied housing units paying cash rent	Gross rent							
		Less than $250	$250 to $499	$500 to $749	$750 to $999	$1,000 to $1,499	$1,500 to $1,999	$2,000 or more	Median (dollars)
PLACE—Con.									
Cave Springs city, Benton County	51	7	25	19	-	-	-	-	473
Cedarville city, Crawford County	76	-	50	26	-	-	-	-	429
Centerton city, Benton County	97	4	17	45	26	5	-	-	668
Central City town, Sebastian County	28	4	17	7	-	-	-	-	375
Charleston city, Franklin County	276	42	168	61	5	-	-	-	388
Cherokee Village city	374	13	266	76	9	10	-	-	427
Fulton County (part)	50	13	25	12	-	-	-	-	390
Sharp County (part)	324	-	241	64	9	10	-	-	429
Cherry Valley city, Cross County	57	6	39	9	-	3	-	-	389
Chester town, Crawford County	5	-	5	-	-	-	-	-	358
Chidester city, Ouachita County	14	-	8	3	3	-	-	-	440
Clarendon city, Monroe County	269	93	135	35	4	2	-	-	292
Clarksville city, Johnson County	1 176	162	726	240	19	20	-	9	425
Clinton city, Van Buren County	273	96	152	25	-	-	-	-	309
Coal Hill city, Johnson County	115	39	54	14	5	3	-	-	322
College City town, Lawrence County	20	7	13	-	-	-	-	-	308
College Station CDP, Pulaski County	39	-	24	15	-	-	-	-	472
Colt city, St. Francis County	29	2	11	14	2	-	-	-	509
Concord town, Cleburne County	7	3	4	-	-	-	-	-	313
Conway city, Faulkner County	6 939	502	2 878	2 717	675	134	33	-	505
Corinth town, Yell County	6	-	5	1	-	-	-	-	430
Corning city, Clay County	461	112	316	33	-	-	-	-	328
Cotter city, Baxter County	132	21	84	24	3	-	-	-	383
Cotton Plant city, Woodruff County	149	60	80	9	-	-	-	-	272
Cove town, Polk County	62	15	40	2	5	-	-	-	368
Coy town, Lonoke County	7	3	2	2	-	-	-	-	313
Crawfordsville town, Crittenden County	49	17	21	11	-	-	-	-	288
Crossett city, Ashley County	739	119	373	171	76	-	-	-	441
Cushman town, Independence County	29	10	18	1	-	-	-	-	316
Daisy town, Pike County	4	1	3	-	-	-	-	-	267
Damascus town	40	4	17	19	-	-	-	-	495
Faulkner County (part)	6	2	4	-	-	-	-	-	275
Van Buren County (part)	34	2	13	19	-	-	-	-	508
Danville city, Yell County	267	48	179	36	2	-	2	-	360
Dardanelle city, Yell County	702	130	366	182	24	-	-	-	405
Datto town, Clay County	5	-	5	-	-	-	-	-	292
Decatur city, Benton County	197	41	104	44	4	4	-	-	401
Delaplaine town, Greene County	-	-	-	-	-	-	-	-	-
Delight city, Pike County	33	-	30	3	-	-	-	-	428
Dell town, Mississippi County	27	13	6	6	-	2	-	-	263
Denning town, Franklin County	14	4	10	-	-	-	-	-	280
De Queen city, Sevier County	655	89	420	135	6	5	-	-	419
Dermott city, Chicot County	295	105	138	33	19	-	-	-	322
Des Arc city, Prairie County	188	84	69	35	-	-	-	-	279
De Valls Bluff town, Prairie County	112	57	47	6	2	-	-	-	246
De Witt city, Arkansas County	459	158	200	94	7	-	-	-	339
Diamond City city, Boone County	68	12	35	19	2	-	-	-	400
Diaz city, Jackson County	111	36	43	24	2	6	-	-	354
Dierks city, Howard County	82	30	36	16	-	-	-	-	325
Donaldson town, Hot Spring County	22	-	17	5	-	-	-	-	380
Dover city, Pope County	193	35	113	41	2	2	-	-	397
Dumas city, Desha County	764	246	324	171	8	15	-	-	351
Dyer town, Crawford County	53	6	34	9	4	-	-	-	325
Dyess town, Mississippi County	44	3	38	3	-	-	-	-	370
Earle city, Crittenden County	416	91	240	72	6	-	-	7	386
East Camden town, Ouachita County	180	7	140	25	5	3	-	-	379
East End CDP, Saline County	180	-	77	99	4	-	-	-	521
Edmondson town, Crittenden County	42	10	19	13	-	-	-	-	450
Egypt town, Craighead County	7	2	5	-	-	-	-	-	275
Elaine city, Phillips County	130	60	54	11	1	-	-	4	300
El Dorado city, Union County	3 161	502	1 753	792	77	37	-	-	406
Elkins city, Washington County	64	-	22	27	10	5	-	-	562
Elm Springs city	84	6	39	25	7	5	2	-	483
Benton County (part)	-	-	-	-	-	-	-	-	-
Washington County (part)	84	6	39	25	7	5	2	-	483
Emerson town, Columbia County	24	4	20	-	-	-	-	-	283
Emmet city	38	6	28	4	-	-	-	-	361
Hempstead County (part)	3	-	3	-	-	-	-	-	375
Nevada County (part)	35	6	25	4	-	-	-	-	357
England city, Lonoke County	452	123	241	74	4	10	-	-	373
Enola town, Faulkner County	6	-	6	-	-	-	-	-	288
Etowah town, Mississippi County	23	4	17	2	-	-	-	-	344
Eudora city, Chicot County	335	141	153	33	4	-	4	-	286
Eureka Springs city, Carroll County	360	45	218	70	23	4	-	-	427
Evening Shade town, Sharp County	29	5	22	2	-	-	-	-	356
Everton town, Boone County	26	3	19	4	-	-	-	-	385
Fairfield Bay city	195	12	96	70	13	-	4	-	488
Cleburne County (part)	4	-	4	-	-	-	-	-	475
Van Buren County (part)	191	12	92	70	13	-	4	-	489
Fargo town, Monroe County	2	-	2	-	-	-	-	-	375
Farmington city, Washington County	447	30	98	233	77	7	-	2	597
Fayetteville city, Washington County	13 250	543	6 650	4 323	1 361	318	17	38	480
Felsenthal town, Union County	2	-	2	-	-	-	-	-	325
Fifty-Six city, Stone County	6	-	6	-	-	-	-	-	300

Table 30. **Gross Rent: 2000**—Con.

[Data based on a sample (except Tables 65-68). For information on confidentiality protection, coverage, sampling error, and nonsampling error, see Appendix G. For location of definitions, see "How to Use This Census Report"]

State County Place	Specified renter-occupied housing units paying cash rent	Gross rent: Less than $250	$250 to $499	$500 to $749	$750 to $999	$1,000 to $1,499	$1,500 to $1,999	$2,000 or more	Median (dollars)
PLACE—Con.									
Fisher town, Poinsett County	18	5	13	-	-	-	-	-	272
Flippin city, Marion County	241	50	112	74	5	-	-	-	422
Fordyce city, Dallas County	563	118	309	122	-	14	-	-	389
Foreman city, Little River County	120	52	50	13	2	3	-	-	314
Forrest City city, St. Francis County	2 088	542	844	551	112	32	7	-	426
Fort Smith city, Sebastian County	13 428	1 531	7 380	3 507	747	209	54	-	424
Fouke town, Miller County	82	2	56	22	2	-	-	-	425
Fountain Hill town, Ashley County	7	-	5	-	2	-	-	-	431
Fountain Lake town, Garland County	-	-	-	-	-	-	-	-	-
Fourche town, Perry County	4	-	4	-	-	-	-	-	333
Franklin town, Izard County	9	-	9	-	-	-	-	-	408
Fredonia (Biscoe) town, Prairie County	35	11	19	2	3	-	-	-	361
Friendship town, Hot Spring County	15	2	11	2	-	-	-	-	356
Fulton city, Hempstead County	10	-	10	-	-	-	-	-	419
Garfield town, Benton County	20	-	16	4	-	-	-	-	450
Garland town, Miller County	18	4	14	-	-	-	-	-	375
Garner town, White County	29	2	20	7	-	-	-	-	395
Gassville city, Baxter County	149	17	70	58	4	-	-	-	458
Gateway town, Benton County	10	-	8	2	-	-	-	-	463
Gentry city, Benton County	316	50	147	107	10	-	2	-	437
Georgetown town, White County	6	-	6	-	-	-	-	-	325
Gibson CDP, Pulaski County	253	-	87	128	38	-	-	-	546
Gilbert town, Searcy County	-	-	-	-	-	-	-	-	-
Gillett city, Arkansas County	54	14	32	6	2	-	-	-	370
Gillham town, Sevier County	17	3	14	-	-	-	-	-	335
Gilmore town, Crittenden County	34	6	22	2	2	2	-	-	375
Glenwood city, Pike County	242	61	121	53	5	2	-	-	412
Goshen town, Washington County	45	-	24	11	10	-	-	-	481
Gosnell city, Mississippi County	628	-	444	151	28	-	5	-	437
Gould city, Lincoln County	133	50	61	17	5	-	-	-	302
Grady city, Lincoln County	37	10	18	8	-	1	-	-	341
Grannis city, Polk County	37	8	25	4	-	-	-	-	320
Gravel Ridge CDP, Pulaski County	394	44	204	101	22	23	-	-	435
Gravette city, Benton County	274	45	116	97	11	5	-	-	459
Greenbrier city, Faulkner County	297	17	78	173	17	-	12	-	542
Green Forest city, Carroll County	389	14	228	132	15	-	-	-	443
Greenland city, Washington County	85	6	45	22	10	-	2	-	461
Greenway town, Clay County	13	-	13	-	-	-	-	-	354
Greenwood city, Sebastian County	557	-	263	213	65	16	-	-	511
Greers Ferry city, Cleburne County	54	-	40	14	-	-	-	-	472
Griffithville town, White County	17	3	9	5	-	-	-	-	406
Grubbs town, Jackson County	45	5	32	8	-	-	-	-	415
Guion town, Izard County	6	2	4	-	-	-	-	-	275
Gum Springs town, Clark County	14	2	10	2	-	-	-	-	338
Gurdon city, Clark County	345	72	211	58	4	-	-	-	334
Guy town, Faulkner County	2	-	2	-	-	-	-	-	275
Hackett city, Sebastian County	49	7	28	11	3	-	-	-	418
Hamburg city, Ashley County	255	58	138	48	11	-	-	-	381
Hampton city, Calhoun County	151	29	101	15	2	2	-	2	340
Hardy city, Sharp County	81	36	37	5	3	-	-	-	266
Harrell city, Calhoun County	22	2	17	3	-	-	-	-	375
Harrisburg city, Poinsett County	289	75	156	58	-	-	-	-	376
Harrison city, Boone County	2 032	292	1 182	477	72	-	-	9	414
Hartford city, Sebastian County	46	7	37	2	-	-	-	-	386
Hartman city, Johnson County	55	15	33	7	-	-	-	-	343
Haskell city, Saline County	152	8	69	68	7	-	-	-	498
Hatfield town, Polk County	46	17	27	2	-	-	-	-	311
Havana city, Yell County	43	3	28	8	4	-	-	-	398
Haynes town, Lee County	7	1	3	3	-	-	-	-	342
Hazen city, Prairie County	146	40	71	32	3	-	-	-	385
Heber Springs city, Cleburne County	844	229	360	201	54	-	-	-	406
Hector town, Pope County	14	2	6	6	-	-	-	-	425
Helena city, Phillips County	1 196	325	624	180	38	29	-	-	352
Hensley CDP, Pulaski County	15	-	7	8	-	-	-	-	703
Hermitage town, Bradley County	117	56	61	-	-	-	-	-	259
Hickory Ridge city, Cross County	35	21	14	-	-	-	-	-	148
Higden town, Cleburne County	7	-	7	-	-	-	-	-	294
Higginson town, White County	30	-	14	16	-	-	-	-	517
Highfill town, Benton County	28	2	22	4	-	-	-	-	371
Highland city, Sharp County	41	5	35	-	-	1	-	-	363
Hindsville town, Madison County	-	-	-	-	-	-	-	-	-
Holland city, Faulkner County	12	-	4	8	-	-	-	-	550
Holly Grove city, Monroe County	116	68	48	-	-	-	-	-	208
Hope city, Hempstead County	1 593	295	856	377	34	31	-	-	413
Horatio city, Sevier County	88	20	53	13	2	-	-	-	367
Horseshoe Bend city	173	24	125	24	-	-	-	-	417
Fulton County (part)	-	-	-	-	-	-	-	-	-
Izard County (part)	173	24	125	24	-	-	-	-	417
Sharp County (part)	-	-	-	-	-	-	-	-	-
Horseshoe Lake town, Crittenden County	25	-	20	2	1	-	-	2	458
Hot Springs city, Garland County	6 241	1 042	2 732	1 747	314	302	87	17	455
Hot Springs Village CDP	436	-	28	194	85	110	19	-	746
Garland County (part)	332	-	28	166	71	67	-	-	714
Saline County (part)	104	-	-	28	14	43	19	-	1 071

Table 30. **Gross Rent: 2000**—Con.

[Data based on a sample (except Tables 65-68). For information on confidentiality protection, coverage, sampling error, and nonsampling error, see Appendix G. For location of definitions, see "How to Use This Census Report"]

State County Place	Specified renter-occupied housing units paying cash rent	Gross rent: Less than $250	$250 to $499	$500 to $749	$750 to $999	$1,000 to $1,499	$1,500 to $1,999	$2,000 or more	Median (dollars)
PLACE—Con.									
Houston town, Perry County	14	5	7	2	-	-	-	-	375
Hoxie city, Lawrence County	332	101	160	62	9	-	-	-	371
Hughes city, St. Francis County	294	140	126	13	13	-	-	2	260
Humnoke city, Lonoke County	22	3	15	2	2	-	-	-	410
Humphrey city	92	31	29	29	-	3	-	-	333
Arkansas County (part)	61	24	17	20	-	-	-	-	305
Jefferson County (part)	31	7	12	9	-	3	-	-	356
Hunter town, Woodruff County	3	-	1	2	-	-	-	-	513
Huntington city, Sebastian County	59	5	50	4	-	-	-	-	381
Huntsville city, Madison County	294	102	133	51	5	3	-	-	333
Huttig city, Union County	33	13	18	2	-	-	-	-	308
Imboden town, Lawrence County	113	21	77	15	-	-	-	-	358
Jacksonport town, Jackson County	9	-	7	2	-	-	-	-	345
Jacksonville city, Pulaski County	4 441	307	2 085	1 608	294	147	-	-	489
Jasper city, Newton County	98	52	37	9	-	-	-	-	243
Jennette town, Crittenden County	8	1	4	3	-	-	-	-	425
Jericho town, Crittenden County	2	-	2	-	-	-	-	-	425
Jerome city, Drew County	3	-	-	3	-	-	-	-	575
Johnson city, Washington County	338	2	45	231	34	26	-	-	603
Joiner city, Mississippi County	44	1	35	8	-	-	-	-	414
Jonesboro city, Craighead County	8 842	737	4 539	2 862	557	140	7	-	461
Judsonia city, White County	190	22	77	89	2	-	-	-	483
Junction City city, Union County	26	1	22	3	-	-	-	-	408
Keiser city, Mississippi County	76	7	50	17	2	-	-	-	417
Kensett city, White County	259	71	151	33	4	-	-	-	349
Keo town, Lonoke County	11	2	5	4	-	-	-	-	413
Kibler city, Crawford County	43	6	30	7	-	-	-	-	416
Kingsland city, Cleveland County	33	8	20	5	-	-	-	-	356
Knobel town, Clay County	31	17	14	-	-	-	-	-	245
Knoxville city, Johnson County	20	-	9	11	-	-	-	-	510
Lafe town, Greene County	14	1	13	-	-	-	-	-	388
LaGrange town, Lee County	8	-	8	-	-	-	-	-	340
Lake City town, Craighead County	204	43	88	66	5	2	-	-	433
Lake Hamilton CDP, Garland County	259	14	108	80	29	28	-	-	513
Lakeview city, Baxter County	51	-	44	7	-	-	-	-	386
Lake View city, Phillips County	58	17	35	6	-	-	-	-	350
Lake Village city, Chicot County	391	130	138	117	6	-	-	-	366
Lamar city, Johnson County	169	41	104	17	7	-	-	-	355
Lavaca city, Sebastian County	153	15	89	44	5	-	-	-	466
Leachville city, Mississippi County	266	107	129	22	6	2	-	-	313
Lead Hill town, Boone County	25	4	13	8	-	-	-	-	445
Leola town, Grant County	48	2	44	-	2	-	-	-	375
Lepanto city, Poinsett County	319	118	148	45	4	2	2	-	340
Leslie city, Searcy County	79	40	37	-	2	-	-	-	247
Letona town, White County	7	-	7	-	-	-	-	-	465
Lewisville city, Lafayette County	64	9	49	3	3	-	-	-	333
Lexa city, Phillips County	26	4	19	3	-	-	-	-	425
Lincoln city, Washington County	241	40	129	54	14	2	-	2	414
Little Flock city, Benton County	574	2	367	189	16	-	-	-	464
Little Rock city, Pulaski County	31 465	1 941	9 156	14 563	4 063	1 490	235	17	562
Lockesburg town, Sevier County	53	10	36	4	3	-	-	-	397
London city, Pope County	66	2	28	34	2	-	-	-	521
Lonoke city, Lonoke County	521	87	210	180	36	8	-	-	475
Lonsdale town, Garland County	9	-	9	-	-	-	-	-	406
Louann town, Ouachita County	15	-	12	3	-	-	-	-	394
Lowell city, Benton County	580	-	118	371	72	19	-	-	582
Luxora town, Mississippi County	217	41	117	50	5	4	-	-	394
Lynn town, Lawrence County	23	2	21	-	-	-	-	-	413
McAlmont CDP, Pulaski County	247	36	129	74	8	-	-	-	455
McCaskill city, Hempstead County	4	-	4	-	-	-	-	-	475
McCrory city, Woodruff County	272	112	126	28	6	-	-	-	291
McDougal town, Clay County	7	1	6	-	-	-	-	-	363
McGehee city, Desha County	545	188	299	51	7	-	-	-	331
McNab town, Hempstead County	3	-	3	-	-	-	-	-	375
McNeil city, Columbia County	70	8	49	7	2	2	2	-	367
McRae city, White County	58	15	32	11	-	-	-	-	350
Madison city, St. Francis County	135	66	42	27	-	-	-	-	255
Magazine city, Logan County	67	26	34	7	-	-	-	-	292
Magness town, Independence County	10	2	8	-	-	-	-	-	325
Magnolia city, Columbia County	1 629	359	944	279	47	-	-	-	388
Malvern city, Hot Spring County	1 259	226	688	325	12	8	-	-	401
Mammoth Spring city, Fulton County	118	44	66	4	2	-	-	2	316
Manila city, Mississippi County	296	88	157	30	7	9	5	-	353
Mansfield city	125	23	68	32	2	-	-	-	431
Scott County (part)	59	19	18	20	2	-	-	-	439
Sebastian County (part)	66	4	50	12	-	-	-	-	428
Marianna city, Lee County	927	405	382	110	8	-	22	-	283
Marie town, Mississippi County	18	2	14	2	-	-	-	-	381
Marion city, Crittenden County	1 054	25	175	752	82	7	13	-	597
Marked Tree city, Poinsett County	490	214	207	49	15	5	-	-	279
Marmaduke city, Greene County	181	65	90	22	4	-	-	-	294
Marshall city, Searcy County	206	76	113	7	6	4	-	-	294
Marvell city, Phillips County	208	46	138	17	2	5	-	-	328
Maumelle city, Pulaski County	828	245	116	349	50	63	5	-	604
Mayflower city, Faulkner County	158	6	111	36	2	3	-	-	439
Maynard town, Randolph County	38	20	14	4	-	-	-	-	195
Melbourne city, Izard County	248	99	121	26	-	2	-	-	314
Mena city, Polk County	670	178	340	152	-	-	-	-	380

Table 30. **Gross Rent: 2000**—Con.

[Data based on a sample (except Tables 65-68). For information on confidentiality protection, coverage, sampling error, and nonsampling error, see Appendix G. For location of definitions, see "How to Use This Census Report"]

State County Place	Specified renter-occupied housing units paying cash rent	Gross rent: Less than $250	$250 to $499	$500 to $749	$750 to $999	$1,000 to $1,499	$1,500 to $1,999	$2,000 or more	Median (dollars)
PLACE—Con.									
Menifee town, Conway County	6	-	4	2	-	-	-	-	375
Midland town, Sebastian County	12	4	8	-	-	-	-	-	325
Mineral Springs city, Howard County	126	10	88	21	3	4	-	-	410
Minturn town, Lawrence County	19	-	15	4	-	-	-	-	391
Mitchellville city, Desha County	49	22	17	8	2	-	-	-	266
Monette city, Craighead County	141	52	74	15	-	-	-	-	320
Monticello city, Drew County	1 457	224	784	407	42	-	-	-	383
Montrose city, Ashley County	46	12	34	-	-	-	-	-	375
Moorefield town, Independence County	7	-	7	-	-	-	-	-	456
Moro town, Lee County	17	3	11	3	-	-	-	-	325
Morrilton city, Conway County	893	162	529	193	9	-	-	-	419
Morrison Bluff town, Logan County	12	2	-	6	4	-	-	-	550
Mountainburg city, Crawford County	75	19	43	9	2	2	-	-	353
Mountain Home city, Baxter County	1 528	196	780	430	80	36	6	-	446
Mountain Pine city, Garland County	69	15	41	13	-	-	-	-	346
Mountain View city, Stone County	440	123	272	42	3	-	-	-	336
Mount Ida city, Montgomery County	112	44	57	11	-	-	-	-	285
Mount Pleasant town, Izard County	30	13	15	2	-	-	-	-	267
Mount Vernon city, Faulkner County	10	5	5	-	-	-	-	-	250
Mulberry city, Crawford County	183	27	107	43	6	-	-	-	409
Murfreesboro city, Pike County	173	53	94	24	-	2	-	-	351
Nashville city, Howard County	814	144	554	78	28	-	10	-	371
Newark city, Independence County	138	41	80	17	-	-	-	-	356
Newport city, Jackson County	1 034	245	606	155	28	-	-	-	330
Nimmons town, Clay County	4	-	4	-	-	-	-	-	475
Norfork city, Baxter County	26	8	10	8	-	-	-	-	400
Norman town, Montgomery County	48	20	22	6	-	-	-	-	290
Norphlet city, Union County	43	-	36	7	-	-	-	-	410
North Crossett CDP, Ashley County	348	66	204	63	15	-	-	-	402
North Little Rock city, Pulaski County	10 333	1 200	3 642	4 202	1 019	234	26	10	512
Oak Grove town, Carroll County	21	2	16	3	-	-	-	-	466
Oak Grove Heights town, Greene County	49	6	27	14	2	-	-	-	448
Oakhaven city, Hempstead County	2	-	-	-	2	-	-	-	850
Oden town, Montgomery County	11	-	8	3	-	-	-	-	408
Ogden town, Little River County	14	2	10	2	-	-	-	-	340
Oil Trough town, Independence County	20	3	11	6	-	-	-	-	380
O'Kean town, Randolph County	9	-	9	-	-	-	-	-	375
Okolona town, Clark County	4	-	4	-	-	-	-	-	375
Ola city, Yell County	196	72	106	18	-	-	-	-	286
Omaha town, Boone County	25	-	23	2	-	-	-	-	375
Oppelo city, Conway County	40	4	26	10	-	-	-	-	400
Osceola city, Mississippi County	1 485	371	674	401	22	17	-	-	391
Oxford city, Izard County	47	15	25	7	-	-	-	-	325
Ozan city, Hempstead County	-	-	-	-	-	-	-	-	-
Ozark city, Franklin County	464	80	306	78	-	-	-	-	365
Palestine city, St. Francis County	94	26	38	26	4	-	-	-	388
Pangburn city, White County	70	21	30	13	6	-	-	-	403
Paragould city, Greene County	2 856	369	1 548	880	59	-	-	-	443
Paris city, Logan County	427	137	204	68	12	6	-	-	332
Parkdale city, Ashley County	20	2	15	3	-	-	-	-	433
Parkers-Iron Springs CDP, Pulaski County	238	28	129	75	-	6	-	-	433
Parkin city, Cross County	197	89	84	20	4	-	-	-	276
Patmos town, Hempstead County	-	-	-	-	-	-	-	-	-
Patterson town, Woodruff County	50	8	40	2	-	-	-	-	373
Peach Orchard town, Clay County	5	-	3	2	-	-	-	-	375
Pea Ridge city, Benton County	176	3	62	88	20	-	3	-	558
Perla town, Hot Spring County	12	2	7	3	-	-	-	-	400
Perry town, Perry County	21	2	12	7	-	-	-	-	363
Perrytown city, Hempstead County	31	2	19	6	4	-	-	-	388
Perryville city, Perry County	174	36	89	41	5	3	-	-	445
Piggott city, Clay County	462	135	291	36	-	-	-	-	320
Pindall town, Searcy County	3	-	3	-	-	-	-	-	325
Pine Bluff city, Jefferson County	7 478	963	3 382	2 595	421	85	32	-	461
Pineville town, Izard County	21	2	17	2	-	-	-	-	413
Piney CDP, Garland County	338	18	135	151	34	-	-	-	550
Plainview city, Yell County	82	23	46	13	-	-	-	-	385
Pleasant Plains town, Independence County	19	-	19	-	-	-	-	-	397
Plumerville city, Conway County	75	9	43	23	-	-	-	-	431
Pocahontas city, Randolph County	983	262	603	79	30	9	-	-	370
Pollard town, Clay County	16	-	16	-	-	-	-	-	329
Portia town, Lawrence County	52	14	30	2	6	-	-	-	350
Portland city, Ashley County	25	3	22	-	-	-	-	-	356
Pottsville town, Pope County	112	3	68	25	16	-	-	-	450
Powhatan town, Lawrence County	2	-	2	-	-	-	-	-	425
Poyen town, Grant County	24	4	16	4	-	-	-	-	428
Prairie Creek CDP, Benton County	144	-	16	59	61	-	8	-	686
Prairie Grove city, Washington County	236	7	122	67	32	8	-	-	483
Prattsville town, Grant County	15	-	9	6	-	-	-	-	431
Prescott city, Nevada County	510	157	291	62	-	-	-	-	336
Pyatt town, Marion County	31	10	14	7	-	-	-	-	356
Quitman city	77	26	30	17	4	-	-	-	381
Cleburne County (part)	77	26	30	17	4	-	-	-	381
Faulkner County (part)	-	-	-	-	-	-	-	-	-
Ratcliff city, Logan County	12	2	10	-	-	-	-	-	313
Ravenden town, Lawrence County	60	8	47	5	-	-	-	-	377
Ravenden Springs town, Randolph County	18	2	16	-	-	-	-	-	306

Table 30. **Gross Rent: 2000**—Con.

[Data based on a sample (except Tables 65-68). For information on confidentiality protection, coverage, sampling error, and nonsampling error, see Appendix G. For location of definitions, see "How to Use This Census Report"]

State County Place	Specified renter-occupied housing units paying cash rent	Gross rent: Less than $250	$250 to $499	$500 to $749	$750 to $999	$1,000 to $1,499	$1,500 to $1,999	$2,000 or more	Median (dollars)
PLACE—Con.									
Reader town	6	-	6	-	-	-	-	-	363
Nevada County (part)	2	-	2	-	-	-	-	-	375
Ouachita County (part)	4	-	4	-	-	-	-	-	325
Rector city, Clay County	214	80	123	8	-	3	-	-	305
Redfield city, Jefferson County	125	-	85	37	3	-	-	-	438
Reed town, Desha County	29	-	25	4	-	-	-	-	410
Reyno town, Randolph County	51	12	35	2	-	2	-	-	365
Rison city, Cleveland County	157	62	74	9	8	4	-	-	288
Rockport town, Hot Spring County	38	6	25	7	-	-	-	-	406
Rockwell CDP, Garland County	190	6	41	90	46	7	-	-	611
Roe town, Monroe County	4	-	4	-	-	-	-	-	333
Rogers city, Benton County	4 983	168	1 981	2 146	519	145	24	-	535
Rondo town, Lee County	21	-	14	3	-	4	-	-	392
Rose Bud town, White County	24	4	11	-	6	2	1	-	413
Rosston town, Nevada County	6	-	6	-	-	-	-	-	400
Rudy town, Crawford County	2	-	2	-	-	-	-	-	275
Russell town, White County	39	24	15	-	-	-	-	-	233
Russellville city, Pope County	3 802	381	2 249	1 008	158	6	-	-	428
St. Charles town, Arkansas County	25	2	23	-	-	-	-	-	363
St. Francis city, Clay County	17	-	17	-	-	-	-	-	363
St. Joe town, Searcy County	6	-	6	-	-	-	-	-	325
St. Paul town, Madison County	6	4	-	2	-	-	-	-	188
Salem city, Fulton County	232	73	140	19	-	-	-	-	303
Salem CDP, Saline County	126	-	25	69	32	-	-	-	588
Salesville city, Baxter County	8	-	6	2	-	-	-	-	375
Scott CDP	14	-	7	-	-	7	-	-	725
Lonoke County (part)	-	-	-	-	-	-	-	-	-
Pulaski County (part)	14	-	7	-	-	7	-	-	725
Scranton city, Logan County	17	1	16	-	-	-	-	-	413
Searcy city, White County	2 768	282	1 528	728	136	62	32	-	433
Sedgwick town, Lawrence County	8	3	5	-	-	-	-	-	325
Shannon Hills city, Saline County	117	-	37	58	20	2	-	-	596
Sheridan city, Grant County	426	47	229	127	15	8	-	-	435
Sherrill town, Jefferson County	7	3	4	-	-	-	-	-	413
Sherwood city, Pulaski County	2 697	37	863	1 391	343	54	9	-	590
Shirley town, Van Buren County	23	2	13	8	-	-	-	-	456
Sidney town, Sharp County	4	2	2	-	-	-	-	-	300
Siloam Springs city, Benton County	1 549	168	826	438	100	10	-	7	458
Smackover city, Union County	179	16	120	31	6	6	-	-	384
Smithville town, Lawrence County	7	-	7	-	-	-	-	-	342
South Lead Hill town, Boone County	2	-	2	-	-	-	-	-	375
Sparkman city, Dallas County	47	14	29	3	1	-	-	-	313
Springdale city	6 133	290	2 719	2 383	564	135	11	31	505
Benton County (part)	108	-	9	75	24	-	-	-	650
Washington County (part)	6 025	290	2 710	2 308	540	135	11	31	501
Springtown town, Benton County	6	-	6	-	-	-	-	-	413
Stamps city, Lafayette County	191	48	130	13	-	-	-	-	320
Star City city, Lincoln County	226	40	139	43	4	-	-	-	387
Stephens city, Ouachita County	96	36	56	4	-	-	-	-	282
Strawberry town, Lawrence County	20	3	17	-	-	-	-	-	367
Strong city, Union County	53	3	37	9	4	-	-	-	452
Stuttgart city, Arkansas County	1 320	211	663	404	42	-	-	-	424
Subiaco town, Logan County	6	-	6	-	-	-	-	-	425
Success town, Clay County	7	2	5	-	-	-	-	-	275
Sulphur Rock town, Independence County	28	15	13	-	-	-	-	-	238
Sulphur Springs city, Benton County	53	8	19	25	1	-	-	-	494
Summit city, Marion County	78	-	63	12	3	-	-	-	409
Sunset city, Crittenden County	67	10	52	2	3	-	-	-	355
Sweet Home CDP, Pulaski County	55	7	22	19	7	-	-	-	445
Swifton city, Jackson County	96	19	60	13	4	-	-	-	400
Taylor city, Columbia County	23	2	15	6	-	-	-	-	365
Texarkana city, Miller County	3 739	460	1 908	1 183	134	50	4	-	447
Thornton city, Calhoun County	23	8	10	5	-	-	-	-	313
Tillar city	13	1	6	6	-	-	-	-	488
Desha County (part)	2	-	-	2	-	-	-	-	525
Drew County (part)	11	1	6	4	-	-	-	-	463
Tinsman city, Calhoun County	4	-	4	-	-	-	-	-	275
Tollette town, Howard County	16	3	13	-	-	-	-	-	286
Tontitown city, Washington County	34	-	14	18	2	-	-	-	519
Traskwood town, Saline County	22	3	13	6	-	-	-	-	413
Trumann city, Poinsett County	998	375	453	151	19	-	-	-	329
Tuckerman city, Jackson County	147	38	83	26	-	-	-	-	371
Tull town, Grant County	12	2	8	2	-	-	-	-	450
Tupelo town, Jackson County	18	5	8	5	-	-	-	-	375
Turrell city, Crittenden County	118	37	58	14	9	-	-	-	325
Twin Groves town, Faulkner County	14	-	11	3	-	-	-	-	433
Tyronza town, Poinsett County	136	26	86	22	-	2	-	-	393
Ulm town, Prairie County	4	-	4	-	-	-	-	-	425
Valley Springs town, Boone County	21	-	18	3	-	-	-	-	392
Van Buren city, Crawford County	2 180	375	1 101	624	72	8	-	-	418
Vandervoort town, Polk County	5	-	2	3	-	-	-	-	558
Victoria town, Mississippi County	-	-	-	-	-	-	-	-	-
Vilonia town, Faulkner County	136	5	34	89	8	-	-	-	579
Viola town, Fulton County	28	2	20	-	-	3	-	3	360
Wabbaseka city, Jefferson County	20	9	11	-	-	-	-	-	267
Waldenburg town, Poinsett County	4	2	2	-	-	-	-	-	250

Table 30. **Gross Rent: 2000**—Con.

[Data based on a sample (except Tables 65-68). For information on confidentiality protection, coverage, sampling error, and nonsampling error, see Appendix G. For location of definitions, see "How to Use This Census Report"]

State County Place	Specified renter-occupied housing units paying cash rent	Gross rent							
		Less than $250	$250 to $499	$500 to $749	$750 to $999	$1,000 to $1,499	$1,500 to $1,999	$2,000 or more	Median (dollars)
PLACE—Con.									
Waldo city, Columbia County	186	43	112	29	2	-	-	-	348
Waldron city, Scott County	593	154	347	74	18	-	-	-	336
Walnut Ridge city, Lawrence County	722	150	455	111	-	-	6	-	383
Ward city, Lonoke County	292	26	98	124	41	3	-	-	527
Warren city, Bradley County	810	239	428	117	17	-	-	9	336
Washington city, Hempstead County	12	-	9	3	-	-	-	-	340
Watson city, Desha County	18	4	8	6	-	-	-	-	400
Weiner city, Poinsett County	25	6	15	4	-	-	-	-	405
Weldon town, Jackson County	6	4	2	-	-	-	-	-	225
West Crossett CDP, Ashley County	85	6	37	42	-	-	-	-	495
Western Grove town, Newton County	40	12	20	8	-	-	-	-	350
West Fork city, Washington County	182	4	66	83	18	9	-	2	539
West Helena city, Phillips County	1 490	273	827	313	51	26	-	-	377
West Memphis city, Crittenden County	4 238	564	1 817	1 490	317	50	-	-	475
West Point town, White County	18	3	8	-	7	-	-	-	400
Wheatley city, St. Francis County	15	7	4	1	3	-	-	-	308
Whelen Springs town, Clark County	-	-	-	-	-	-	-	-	-
White Hall city, Jefferson County	379	8	156	145	70	-	-	-	520
Wickes town, Polk County	67	32	35	-	-	-	-	-	257
Widener town, St. Francis County	26	10	6	4	3	3	-	-	425
Wiederkehr Village city, Franklin County	-	-	-	-	-	-	-	-	-
Williford town, Sharp County	3	-	3	-	-	-	-	-	375
Willisville town, Nevada County	7	-	1	4	2	-	-	-	531
Wilmar city, Drew County	68	13	51	4	-	-	-	-	338
Wilmot city, Ashley County	80	46	15	17	2	-	-	-	235
Wilson town, Mississippi County	132	40	59	22	11	-	-	-	350
Wilton town, Little River County	12	-	11	-	1	-	-	-	400
Winchester city, Drew County	10	3	7	-	-	-	-	-	264
Winslow city, Washington County	18	-	18	-	-	-	-	-	325
Winthrop city, Little River County	15	8	7	-	-	-	-	-	242
Woodson CDP, Pulaski County	26	10	8	8	-	-	-	-	469
Wooster town, Faulkner County	51	5	29	12	5	-	-	-	431
Wrightsville city, Pulaski County	37	-	27	7	3	-	-	-	413
Wynne city, Cross County	1 103	172	446	414	59	6	6	-	460
Yellville city, Marion County	199	26	132	38	3	-	-	-	369
Zinc town, Boone County	7	7	-	-	-	-	-	-	215

Table 31. **Mortgage and Rental Cost Characteristics: 2000**

[Data based on a sample (except Tables 65-68). For information on confidentiality protection, coverage, sampling error, and nonsampling error, see Appendix G.
For location of definitions, see "How to Use This Census Report"]

State County County Subdivision Place	Specified owner-occupied housing units								Specified renter-occupied housing units paying cash rent		
		With a mortgage				Not mortgaged					
	Total	Total	Median selected monthly owner costs (dollars)	Median selected monthly owner costs as a percentage of household income in 1999	With a second mortgage or home equity loan or both	Total	Median selected monthly owner costs (dollars)	Median selected monthly owner costs as a percentage of household income in 1999	Total	With meals included in rent	Median gross rent as a percentage of household income in 1999
The State	**513 483**	**312 244**	**737**	**19.4**	**39 440**	**201 239**	**240**	**10.0-**	**276 054**	**3 187**	**24.4**
Arkansas County	4 365	2 274	660	18.8	239	2 091	252	10.3	2 188	11	23.3
Arkansas township	21	11	688	26.9	-	10	242	26.3	2	-	17.5
Barton township	27	16	650	13.8	-	11	263	13.1	10	-	23.3
Bayou Meto township	38	19	770	19.3	5	19	438	11.0	4	-	12.5
Brewer township	20	-	-	-	-	20	214	32.8	-	-	-
Chester township	61	20	614	32.0	4	41	294	13.1	4	-	50.0+
Crockett township	31	18	550	21.3	-	13	436	14.6	8	-	10.0-
Garland township	21	5	750	22.5	5	16	275	13.3	3	-	22.5
Gum Pond township	2 251	1 243	676	17.9	126	1 008	256	10.0-	1 262	11	24.5
Stuttgart city (part)	2 185	1 209	678	17.8	121	976	258	10.0-	1 204	11	24.6
Henton township	112	59	681	17.7	15	53	277	12.7	66	-	21.4
Humphrey city (part)	68	35	664	17.1	11	33	260	12.8	61	-	21.7
Keaton township	144	98	605	20.0	-	46	208	11.7	53	-	17.8
La Grue township	1 017	517	583	19.2	58	500	229	11.9	520	-	21.1
De Witt city	776	416	555	20.4	41	360	233	13.1	459	-	21.4
McFall township	20	-	-	-	-	20	290	10.0-	7	-	50.0+
Mill Bayou township	112	45	669	18.8	4	67	314	13.3	22	-	18.2
Almyra town	66	25	565	15.3	-	41	254	11.3	9	-	50.0+
Morris township	114	64	1 292	18.7	7	50	455	11.9	128	-	26.3
Stuttgart city (part)	70	39	1 323	17.2	5	31	523	10.0-	116	-	30.3
Point Deluce township	48	18	622	17.9	-	30	265	10.0-	17	-	36.3
Prairie township	119	60	576	22.6	6	59	252	10.0-	25	-	28.4
St. Charles town	56	19	563	21.5	4	37	169	10.0-	25	-	28.4
Stanley township	209	81	750	25.8	9	128	268	10.0-	57	-	24.6
Gillett city	205	79	750	27.5	7	126	269	10.0-	54	-	25.5
Ashley County	4 699	2 473	664	18.1	311	2 226	247	10.4	1 753	28	24.4
Banner township	32	23	490	26.8	-	9	268	16.8	9	-	10.0-
Bayou township	15	12	450	15.0	-	3	125	10.0-	-	-	-
Bearhouse township	7	-	-	-	-	7	430	16.5	-	-	-
Beech Creek township	4	-	-	-	-	4	325	10.0-	-	-	-
Carter township	846	415	647	19.6	75	431	248	10.0-	290	-	27.1
Hamburg city	621	268	610	19.4	36	353	246	10.0-	255	-	28.4
De Bastrop township	67	10	400	18.3	-	57	248	16.5	23	-	50.0+
Parkdale city	62	10	400	18.3	-	52	275	19.0	20	-	50.0
Egypt township	2 636	1 474	677	17.2	182	1 162	250	10.3	1 171	19	24.2
Crossett city	1 562	902	689	16.6	128	660	264	11.2	739	19	26.5
North Crossett CDP (part)	621	325	631	19.4	47	296	238	10.0-	343	-	21.7
West Crossett CDP	322	168	635	17.6	7	154	224	10.4	85	-	24.8
Elon township	98	74	774	15.2	14	24	146	50.0+	10	-	17.5
Extra township	44	26	975	32.5	6	18	275	13.0	-	-	-
Longview township	146	87	626	15.8	9	59	235	10.0-	13	-	21.3
Marie Saline township	20	10	850	15.0	-	10	175	10.0-	5	-	27.5
Mill Creek township	178	76	890	22.8	-	102	258	10.0-	29	-	16.4
North Crossett CDP (part)	33	11	792	19.6	-	22	273	10.0	5	-	17.5
Montrose township	97	33	517	16.8	5	64	221	13.8	50	-	22.5
Montrose city	95	33	517	16.8	5	62	225	13.8	46	-	20.5
Portland township	162	86	615	22.1	2	76	255	12.2	34	6	15.8
Portland city	152	82	606	22.1	2	70	250	12.9	25	6	17.9
Prairie township	41	28	710	17.4	-	13	196	10.4	16	-	35.6
Union township	24	11	525	10.6	-	13	231	18.1	-	-	-
White township	90	37	625	21.9	4	53	176	11.0	21	-	21.9
Fountain Hill town	29	10	475	27.5	2	19	153	10.0-	7	-	25.8
Wilmot township	192	71	635	23.6	14	121	241	19.2	82	3	26.9
Wilmot city	148	61	634	25.5	11	87	265	21.6	80	3	27.3
Baxter County	9 480	4 760	658	21.2	442	4 720	215	10.0-	2 906	3	26.6
Bayou township	29	15	506	14.7	-	14	150	10.0	20	-	32.5
Big Flat township	28	6	650	22.5	-	22	196	10.0-	12	-	20.0
Big Flat town (part)	17	6	650	22.5	-	11	181	10.0-	7	-	22.5
Buckhorn township	158	69	650	24.8	15	89	188	12.8	21	-	43.8
Briarcliff town (part)	4	2	650	12.5	-	2	100-	10.0-	-	-	-
Norfork city (part)	19	5	750	31.3	2	14	175	10.0-	-	-	-
Salesville city	85	44	538	23.0	8	41	203	15.8	8	-	45.0
Buford township	187	119	603	21.0	13	68	216	10.0-	11	-	12.5
Greenwood township	20	-	-	-	-	20	155	10.0-	-	-	-
Grover township	774	295	656	23.2	31	479	216	10.0-	136	-	31.4
Lakeview city	274	98	678	23.1	7	176	221	10.0-	51	-	28.6
Independence township	237	123	693	18.5	7	114	185	10.0-	128	-	26.7
Mountain Home city (part)	-	-	-	-	-	-	-	-	-	-	-
Logan township	244	157	607	21.3	16	87	226	10.0-	68	-	18.1
Lone Rock township	107	60	750	25.5	7	47	224	11.3	9	-	14.5
Norfork city (part)	42	18	717	20.0	-	24	242	10.0	2	-	17.5
Matney township	6	-	-	-	-	6	175	10.0-	-	-	-
Mill township	746	332	676	21.2	49	414	201	10.0-	141	-	21.3
Mountain Home township	5 122	2 586	683	21.6	216	2 536	220	10.0-	1 894	-	26.6
Mountain Home city (part)	3 274	1 535	666	21.7	84	1 739	219	10.0-	1 528	-	26.8
North Fork township	169	60	565	24.2	4	109	259	15.5	64	3	27.5
Norfork city (part)	71	34	556	30.0	4	37	178	10.0-	24	3	31.0
Pigeon township	235	124	500	18.2	10	111	178	10.0-	7	-	-
Union township	352	176	756	22.9	16	176	218	12.4	44	-	28.0
Briarcliff town (part)	44	14	700	23.1	2	30	237	13.8	8	-	50.0+
Whiteville township	1 066	638	596	19.3	58	428	212	10.7	351	-	27.3
Cotter city	269	138	597	18.5	11	131	228	13.0	132	-	25.6
Gassville city	402	264	578	20.3	18	138	204	10.0-	149	-	28.9
Mountain Home city (part)	-	-	-	-	-	-	-	-	-	-	-

Table 31. **Mortgage and Rental Cost Characteristics: 2000**—Con.

[Data based on a sample (except Tables 65-68). For information on confidentiality protection, coverage, sampling error, and nonsampling error, see Appendix G.
For location of definitions, see "How to Use This Census Report"]

State County County Subdivision Place	Specified owner-occupied housing units								Specified renter-occupied housing units paying cash rent		
		With a mortgage				Not mortgaged					
	Total	Total	Median selected monthly owner costs (dollars)	Median selected monthly owner costs as a percentage of household income in 1999	With a second mortgage or home equity loan or both	Total	Median selected monthly owner costs (dollars)	Median selected monthly owner costs as a percentage of household income in 1999	Total	With meals included in rent	Median gross rent as a percentage of household income in 1999
Benton County	33 120	22 523	827	19.7	3 083	10 597	247	10.0-	14 582	211	22.4
Anderson township	68	37	1 115	27.7	4	31	221	10.0-	46	-	28.8
Bentonville city (part)	6	-	-	-	-	6	125	10.0-	8	-	32.5
Cave Springs city (part)	16	11	725	36.1	4	5	208	10.0-	8	-	28.3
Highfill town (part)	-	-	-	-	-	-	-	-	-	-	-
Apple Glen township	81	53	704	20.4	6	28	182	25.9	36	-	17.5
Ball township	54	36	592	14.7	-	18	288	12.0	7	-	22.5
Beatie township	30	22	600	19.2	-	8	125	10.0-	20	-	17.5
Brightwater township	610	453	819	20.3	68	157	259	10.0-	144	-	18.3
Avoca town	85	61	745	20.2	10	24	239	18.3	17	-	27.1
Pea Ridge city (part)	-	-	-	-	-	-	-	-	-	-	-
Rogers city (part)	132	83	1 032	18.6	20	49	291	10.0-	8	-	17.5
Cherokee township	41	32	817	28.0	-	9	295	10.0-	9	-	12.5
Colville township	1 040	803	1 218	20.7	148	237	282	10.0-	166	-	18.0
Cave Springs city (part)	214	150	837	19.6	33	64	231	10.6	43	-	15.9
Elm Springs city (part)	-	-	-	-	-	-	-	-	-	-	-
Rogers city (part)	538	425	1 547	21.2	81	113	483	10.0-	50	-	42.5
Springdale city (part)	-	-	-	-	-	-	-	-	-	-	-
Decatur township	321	224	589	17.3	13	97	233	10.6	265	2	19.7
Decatur city	219	152	580	17.8	6	67	206	11.7	197	2	24.0
Dickson township	2 312	1 212	790	18.8	118	1 100	254	10.0-	240	-	16.9
Bella Vista CDP (part)	2 176	1 149	805	19.0	105	1 027	257	10.0-	202	-	16.8
Esculapia township	8 402	5 721	827	19.8	697	2 681	245	10.0-	5 075	74	21.9
Little Flock city (part)	66	49	1 078	26.1	15	17	245	10.0-	9	-	20.5
Prairie Creek CDP	571	353	1 020	17.8	36	218	282	10.0-	144	9	30.0
Rogers city (part)	6 701	4 644	812	19.9	535	2 057	239	10.0-	4 742	65	21.6
Felker township	48	13	893	14.6	-	35	129	10.0-	39	-	17.2
Flint township	57	27	715	18.3	7	30	173	10.0-	19	-	20.4
Springtown town	18	7	425	15.6	2	11	100-	10.0-	6	-	21.3
Garfield township	531	343	792	20.3	73	188	270	10.0-	109	-	29.9
Garfield town (part)	86	50	693	23.6	9	36	240	10.0-	15	-	24.6
Garland township	740	643	801	19.2	103	97	232	10.0-	143	-	22.3
Bentonville city (part)	7	7	950	22.5	-	-	-	-	-	-	-
Centerton city (part)	550	486	774	19.0	65	64	222	10.2	94	-	23.3
Gentry township	762	487	695	20.1	52	275	231	10.6	496	-	22.2
Gentry city	465	282	683	20.2	36	183	223	11.1	316	-	24.8
Hico township	2 510	1 678	747	19.2	219	832	244	10.2	1 650	22	22.8
Siloam Springs city	1 901	1 302	692	19.2	140	599	253	11.2	1 549	22	22.8
Hoover township	53	30	675	26.1	5	23	241	10.0-	34	-	19.3
Highfill town (part)	27	16	700	18.3	3	11	234	10.0-	9	-	18.2
Logan township	52	37	944	21.5	7	15	147	10.0-	22	-	22.5
Mason Valley township	59	48	682	20.0	3	11	225	10.4	45	-	13.5
Highfill town (part)	-	-	-	-	-	-	-	-	19	-	12.5
Mount Vernon township	949	654	704	20.1	107	295	228	12.0	229	-	21.0
Bella Vista CDP (part)	10	10	550	27.5	-	-	-	-	-	-	-
Little Flock city (part)	-	-	-	-	-	-	-	-	2	-	17.5
Pea Ridge city (part)	619	408	693	19.5	78	211	245	11.3	176	-	20.9
Osage township	9 527	6 429	870	19.6	1 016	3 098	251	10.0-	4 191	106	23.8
Bella Vista CDP (part)	3 741	1 975	828	18.8	302	1 766	247	10.0-	728	97	26.1
Bentonville city (part)	4 425	3 357	860	20.2	513	1 068	251	10.0-	2 685	9	23.3
Cave Springs city (part)	7	7	1 075	42.5	-	-	-	-	-	-	-
Centerton city (part)	8	8	975	32.5	-	-	-	-	3	-	16.3
Little Flock city (part)	267	205	888	19.8	42	62	283	10.0-	563	-	22.8
Pea Ridge city (part)	-	-	-	-	-	-	-	-	-	-	-
Rogers city (part)	731	610	1 034	18.7	118	121	279	15.3	170	-	23.6
Roller Ridge township	130	85	634	27.2	5	45	354	10.0-	39	2	20.8
Garfield town (part)	-	-	-	-	-	-	-	-	5	-	13.1
Gateway town	26	9	1 042	33.8	5	17	243	10.0-	10	-	26.3
Round Prairie township	102	70	1 083	16.5	15	32	221	10.0-	9	-	12.5
Sugar Creek township	109	40	957	26.1	3	69	228	10.0-	51	-	27.5
Sulphur Springs township	516	250	744	21.7	13	266	237	10.0-	103	3	21.8
Bella Vista CDP (part)	328	140	948	22.4	8	188	255	10.0-	29	-	17.8
Sulphur Springs city	138	88	440	18.6	5	50	182	12.8	53	3	19.7
Wager township	58	50	588	12.9	4	8	125	10.0-	28	-	26.8
Cave Springs city (part)	-	-	-	-	-	-	-	-	-	-	-
Highfill town (part)	-	-	-	-	-	-	-	-	-	-	-
Wallace township	484	346	698	22.0	54	138	217	10.0-	322	2	25.7
Bella Vista CDP (part)	-	-	-	-	-	-	-	-	-	-	-
Gravette city	365	250	709	22.8	45	115	217	10.0-	274	-	25.7
Walnut township	464	266	893	24.6	23	198	305	10.0-	43	-	22.1
War Eagle township	140	66	858	27.1	4	74	233	10.0-	6	-	12.5
Washington township	2 814	2 329	858	18.8	316	485	258	10.0-	980	-	20.3
Bethel Heights town	203	158	1 050	19.1	33	45	246	10.0-	22	-	25.8
Lowell city	1 086	1 007	799	19.4	118	79	239	10.0-	580	-	19.8
Rogers city (part)	104	92	1 033	20.6	20	12	275	12.5	13	-	17.5
Springdale city (part)	510	419	1 081	17.6	52	91	271	10.0-	108	-	21.3
Yell township	56	39	550	25.5	-	17	275	11.1	16	-	15.0
Boone County	6 591	3 858	681	20.8	450	2 733	218	10.0-	3 118	21	25.5
Batavia township	123	59	639	18.6	-	64	220	10.2	32	-	36.7
Bellefonte township	407	264	590	20.3	28	143	211	10.0-	239	-	25.8
Bellefonte town	75	34	550	19.0	5	41	223	12.3	70	-	21.1
Harrison city (part)	71	32	525	26.7	-	39	214	11.9	11	-	49.2
Blythe township	38	27	923	21.3	16	11	275	19.6	-	-	-
Bryan township	221	128	725	22.1	9	93	268	10.0-	55	-	29.6
Harrison city (part)	-	-	-	-	-	-	-	-	-	-	-
Carrollton township	118	60	687	23.0	10	58	219	12.1	44	-	19.2
Alpena town (part)	73	33	630	28.1	7	40	204	13.6	26	-	21.0
Elixir township	338	192	715	21.5	38	146	198	11.8	85	-	21.1
Bergman town	88	55	703	22.5	6	33	193	14.2	23	-	17.9

Table 31. **Mortgage and Rental Cost Characteristics: 2000**—Con.

[Data based on a sample (except Tables 65-68). For information on confidentiality protection, coverage, sampling error, and nonsampling error, see Appendix G.
For location of definitions, see "How to Use This Census Report"]

State County County Subdivision Place	Specified owner-occupied housing units								Specified renter-occupied housing units paying cash rent		
		With a mortgage				Not mortgaged					
	Total	Total	Median selected monthly owner costs (dollars)	Median selected monthly owner costs as a percentage of household income in 1999	With a second mortgage or home equity loan or both	Total	Median selected monthly owner costs (dollars)	Median selected monthly owner costs as a percentage of household income in 1999	Total	With meals included in rent	Median gross rent as a percentage of household income in 1999
Boone County—Con.											
Ewing township	50	33	521	25.5	-	17	225	10.0-	7	-	17.5
Gaither township	102	71	759	21.3	8	31	223	14.7	17	-	40.6
Jackson township	252	161	803	17.2	33	91	261	10.0-	33	-	29.4
Harrison city (part)	35	29	731	12.5	-	6	275	10.0-	-	-	-
Jefferson township	224	167	602	19.4	33	57	187	10.0-	63	7	24.6
Valley Springs town	37	14	567	23.0	-	23	181	10.0-	21	-	24.6
Lee township	262	156	697	20.7	24	106	204	10.0-	37	-	14.5
Long Creek township	87	48	650	28.8	6	39	225	10.0-	21	-	21.3
North Harrison township	1 765	977	677	20.8	94	788	208	10.0-	1 203	-	24.0
Harrison city (part)	1 504	800	653	20.7	85	704	204	10.0-	1 157	-	24.2
Olvey township	80	59	733	21.0	8	21	254	17.5	28	-	16.8
Omaha township	197	100	728	20.7	6	97	235	10.0-	103	-	27.1
Omaha town	18	3	450	10.0-	-	15	225	15.6	25	-	34.4
Prairie township	55	41	563	30.3	-	14	200	17.5	45	-	27.5
Everton town	35	26	473	27.5	-	9	208	16.3	26	-	26.5
South Harrison township	1 716	1 043	684	20.4	114	673	221	10.1	972	14	26.5
Harrison city (part)	1 176	742	653	21.0	82	434	231	10.5	864	14	27.1
Sugar Loaf township	439	208	626	24.8	23	231	220	11.5	121	-	25.5
Diamond City city	211	104	581	26.3	10	107	229	13.2	68	-	29.5
Lead Hill town	86	31	575	22.9	3	55	233	12.9	25	-	21.3
South Lead Hill town	18	9	717	20.8	-	9	255	10.0-	2	-	17.5
Summit township	69	37	730	22.8	-	32	250	10.0-	-	-	-
Zinc township	48	27	628	24.4	-	21	197	10.0-	13	-	23.1
Zinc town	16	5	617	30.8	-	11	192	10.0-	7	-	14.4
Bradley County	2 303	1 114	575	19.1	141	1 189	235	11.9	1 083	10	26.1
Clay township	114	36	515	30.0	4	78	157	13.8	21	-	20.4
Banks town	32	15	588	22.9	4	17	161	15.5	8	-	21.7
Eagle township	43	6	350	10.0-	-	37	239	10.0-	9	-	12.5
Marion township	24	6	450	32.5	-	18	259	13.3	8	-	22.5
Moro township	8	-	-	-	-	8	100	10.0	-	-	-
Ouachita township	10	10	350	16.4	-	-	-	-	8	-	27.5
Palestine township	57	39	463	23.3	-	18	225	20.0	-	-	-
Pennington township	1 827	897	586	18.3	117	930	244	11.8	908	10	27.7
Warren city	1 425	709	578	19.4	85	716	243	11.9	810	10	29.2
River township	15	10	1 042	14.2	-	5	175	10.0-	-	-	-
Sumpter township	25	19	350	19.6	6	6	225	32.5	-	-	-
Washington township	180	91	627	22.4	14	89	217	10.0-	129	-	17.0
Hermitage town	77	30	633	19.5	2	47	225	10.0-	117	-	18.9
Calhoun County	966	449	520	17.0	32	517	222	10.6	280	-	22.3
Caswell township	139	72	571	17.1	2	67	241	10.0-	23	-	23.8
Thornton city (part)	93	53	555	15.3	2	40	236	10.0-	23	-	23.8
Champagnolle township	28	5	750	17.5	-	23	273	30.4	-	-	-
Dallas township	28	13	428	18.1	-	15	313	10.0-	5	-	10.0-
Fayette township	16	-	-	-	-	16	214	17.0	-	-	-
Franklin township	386	188	560	18.2	15	198	226	10.0-	155	-	26.0
Hampton city	326	164	560	19.6	15	162	231	10.5	151	-	25.6
Huey township	-	-	-	-	-	-	-	-	-	-	-
Jackson township	102	43	450	17.7	4	59	227	12.8	40	-	26.1
Harrell city	63	35	436	18.4	4	28	217	10.0-	22	-	25.0
Jefferson township	29	14	483	18.8	-	15	125	22.5	4	-	12.5
Tinsman city	21	8	550	25.0	-	13	135	31.7	4	-	12.5
Moro township	54	35	495	13.9	-	19	247	22.5	11	-	15.8
Thornton city (part)	7	2	150	17.5	-	5	617	24.2	-	-	-
Polk township	84	30	420	12.8	-	54	175	10.0-	21	-	15.2
River township	100	49	532	25.8	11	51	185	16.1	21	-	14.6
Shumaker UT	-	-	-	-	-	-	-	-	-	-	-
Carroll County	4 131	2 411	687	23.1	266	1 720	227	11.8	2 225	9	24.8
Beaver township	450	261	820	25.8	22	189	301	11.5	83	-	31.6
Beaver town	22	15	725	22.5	-	7	275	18.8	4	-	42.5
Cabanal township	23	23	582	31.9	-	-	-	-	13	-	25.4
Carrollton township	34	14	836	18.3	-	20	150	35.0	32	-	26.4
Alpena town (part)	-	-	-	-	-	-	-	-	-	-	-
Cedar township	917	565	696	26.8	42	352	245	10.4	470	-	27.3
Eureka Springs city (part)	546	381	661	24.4	33	165	248	10.7	360	-	28.9
Coin township	45	20	763	40.9	11	25	213	11.3	34	-	19.0
Alpena town (part)	5	-	-	-	-	5	142	10.0-	11	-	19.6
Cross township	18	9	450	22.5	9	9	125	10.0-	-	-	-
Dry Fork township	29	16	638	20.0	4	13	132	10.0-	5	-	17.5
Franklin township	228	145	815	30.7	21	83	258	13.8	58	-	27.3
Hickory township	725	401	594	21.6	21	324	212	11.8	498	-	23.6
Green Forest city	514	279	569	22.0	13	235	212	12.0	389	-	26.1
Kings River township	91	39	675	32.5	-	52	194	10.0-	40	-	23.1
Liberty township	22	14	830	17.5	-	8	225	12.5	3	-	17.5
Long Creek township	31	31	743	24.6	-	-	-	-	40	-	13.8
North Yocum township	64	31	530	25.4	-	33	169	11.8	29	-	24.7
Blue Eye town (part)	11	7	550	12.5	-	4	175	10.0	-	-	-
Oak Grove town (part)	33	14	733	22.5	-	19	182	14.2	3	-	27.5
Omega township	34	9	575	31.9	-	25	163	23.1	15	-	14.7
Osage township	34	19	386	50.0+	6	15	166	12.5	17	-	16.5
Packard Springs township	127	28	750	22.2	-	99	293	13.5	-	-	-
Piney township	32	15	375	22.5	-	17	197	15.3	2	-	32.5
Polo township	57	29	693	23.5	-	28	264	12.5	50	-	21.1
Prairie township	1 060	686	654	20.3	127	374	213	12.1	789	9	25.6
Berryville city	808	515	636	20.1	79	293	204	13.4	645	9	26.1
South Yocum township	72	33	525	15.3	3	39	229	10.0-	37	-	21.4
Blue Eye town (part)	-	-	-	-	-	-	-	-	-	-	-

Table 31. **Mortgage and Rental Cost Characteristics: 2000**—Con.

[Data based on a sample (except Tables 65-68). For information on confidentiality protection, coverage, sampling error, and nonsampling error, see Appendix G.
For location of definitions, see "How to Use This Census Report"]

State County County Subdivision Place	Specified owner-occupied housing units								Specified renter-occupied housing units paying cash rent		
		With a mortgage				Not mortgaged					
	Total	Total	Median selected monthly owner costs (dollars)	Median selected monthly owner costs as a percentage of household income in 1999	With a second mortgage or home equity loan or both	Total	Median selected monthly owner costs (dollars)	Median selected monthly owner costs as a percentage of household income in 1999	Total	With meals included in rent	Median gross rent as a percentage of household income in 1999
Carroll County—Con.											
South Yocum township—Con.											
Oak Grove town (part)	42	18	583	18.6	3	24	225	10.0-	18	-	24.3
Winona township	38	23	582	10.8	-	15	275	10.0-	10	-	-
Eureka Springs city (part)	-	-	-	-	-	-	-	-	-	-	-
Chicot County	2 530	1 229	626	23.5	140	1 301	268	14.8	1 172	9	23.9
Bowie township	775	349	618	27.7	77	426	260	17.4	295	-	24.1
Dermott city	651	278	599	35.8	65	373	267	17.8	295	-	24.1
Carlton township	982	499	758	21.7	32	483	276	12.0	510	5	23.2
Lake Village city	446	236	711	22.1	21	210	268	12.6	391	5	25.1
Planters township	773	381	518	23.2	31	392	268	17.0	367	4	24.4
Eudora city	544	236	515	23.6	25	308	265	17.4	335	4	25.4
Clark County	3 717	1 983	701	19.2	253	1 734	237	10.0-	2 702	13	27.4
Caddo township	3 717	1 983	701	19.2	253	1 734	237	10.0-	2 702	13	27.4
Amity city	134	62	622	25.0	8	72	232	14.0	78	-	21.7
Arkadelphia city	1 657	972	807	19.6	128	685	269	10.0-	1 854	8	30.2
Caddo Valley town	69	46	740	19.0	4	23	316	21.3	78	5	19.3
Gum Springs town	47	20	530	15.7	-	27	188	17.0	14	-	17.5
Gurdon city	455	218	614	21.6	22	237	234	10.5	345	-	22.0
Okolona town	43	19	558	15.9	7	24	200	11.3	4	-	12.5
Whelen Springs town	32	8	550	27.5	-	24	211	11.7	-	-	-
Clay County	3 987	1 903	512	18.8	134	2 084	199	11.5	1 443	12	21.7
Bennett township	102	32	433	21.5	4	70	226	10.6	21	-	15.4
McDougal town	44	20	467	24.4	4	24	227	12.5	7	-	33.8
Blue Cane township	32	14	488	26.3	4	18	275	12.5	22	-	13.8
Bradshaw township	16	16	450	17.5	-	-	-	-	10	-	35.8
Brown township	53	32	650	20.0	-	21	185	20.8	6	-	37.5
Cache township	105	43	436	18.0	-	62	219	13.9	35	-	27.2
Knobel town	85	32	500	19.1	-	53	226	13.7	31	-	27.2
Carpenter township	55	25	444	17.8	-	30	221	11.9	7	-	28.8
Success town	55	25	444	17.8	-	30	221	11.9	7	-	28.8
Chalk Bluff township	38	26	475	13.8	-	12	200	15.0	-	-	-
Clark township	71	28	433	13.6	-	43	220	15.9	11	-	13.2
Peach Orchard town	57	24	427	15.0	-	33	211	12.5	5	-	13.8
Cleveland township	88	48	560	23.0	-	40	195	10.0-	21	-	27.5
Gleghorn township	11	7	450	12.5	-	4	325	10.0-	8	-	12.5
Haywood township	87	52	417	16.8	5	35	188	10.0-	23	-	18.3
Greenway town	66	38	393	16.0	5	28	180	10.8	13	-	21.3
Johnson township	12	-	-	-	-	12	225	10.0	7	-	32.5
Kilgore township	1 049	554	528	19.7	42	495	211	11.8	481	-	25.2
Corning city	942	503	523	19.2	42	439	216	13.1	461	-	25.6
Knob township	30	6	450	10.0-	-	24	200	15.0	-	-	-
Lemmons township	12	-	-	-	-	12	225	17.5	11	-	26.1
Liddell township	73	23	450	16.9	-	50	236	10.0	18	-	22.5
St. Francis city	69	21	436	18.1	-	48	232	10.0-	17	-	22.5
Nelson township	67	35	492	25.3	10	32	170	11.3	14	-	21.1
Datto town	33	21	475	19.5	2	12	180	10.0-	5	-	12.5
Oak Bluff township	682	319	515	19.4	13	363	214	16.1	220	4	20.0
Rector city	583	280	513	20.5	13	303	210	17.3	214	4	20.7
Payne township	58	28	444	14.1	-	30	175	10.0-	19	-	13.2
Nimmons town	23	15	465	17.1	-	8	125	17.5	4	-	22.5
Pollard township	92	33	455	27.5	3	59	215	10.0-	18	-	20.0
Pollard town	54	22	533	25.0	3	32	200	10.0	16	-	18.8
St. Francis township	1 190	554	568	17.9	53	636	174	10.0-	467	8	21.1
Piggott city	1 113	507	571	18.0	53	606	171	10.0-	462	8	21.2
Swain township	29	12	386	50.0+	-	17	211	17.5	24	-	18.6
Wilson township	35	16	420	22.5	-	19	229	12.1	-	-	-
Cleburne County	4 922	2 577	740	21.9	359	2 345	250	10.4	1 588	13	22.7
Cadron township	219	104	583	21.3	9	115	235	12.5	100	-	22.6
Quitman city (part)	148	76	558	19.4	4	72	233	15.4	77	-	24.4
California township	31	23	777	22.5	8	8	225	12.5	7	-	17.5
Center Post township	78	61	673	30.3	-	17	208	10.0-	49	-	32.0
Clayton township	155	75	929	18.8	9	80	258	11.1	27	-	14.5
Francis township	148	60	645	15.4	18	88	225	10.0-	14	-	15.0
Giles township	324	138	806	21.8	6	186	263	10.4	63	-	19.9
Greers Ferry city	174	63	689	18.3	4	111	249	10.3	54	-	23.8
Grassey township	139	62	488	18.8	4	77	219	13.9	26	-	26.1
Concord town	40	26	489	21.5	2	14	194	10.0-	7	-	17.5
Healing Springs township	105	40	800	32.0	7	65	203	20.2	25	-	10.5
Heber township	2 112	1 187	745	22.3	183	925	252	10.0-	998	13	24.8
Heber Springs city (part)	1 607	896	717	21.1	158	711	252	10.8	837	13	24.4
McJester township	61	35	908	24.2	8	26	261	10.0-	10	-	31.7
Morgan township	209	96	1 016	23.2	22	113	306	10.0-	17	-	10.0-
Fairfield Bay city (part)	63	23	794	22.8	-	40	325	10.0-	4	-	17.5
Mountain township	116	75	759	14.9	26	41	234	10.0-	12	-	25.7
Peter Creek township	353	202	634	20.1	27	151	249	10.2	89	-	19.7
Pickens township	77	41	754	22.8	-	36	333	13.3	27	-	30.2
Pine township	39	10	575	28.8	-	29	219	13.8	-	-	-
Piney township	139	79	634	25.1	9	60	239	10.0-	41	-	17.6
Poff township	26	-	-	-	-	26	228	12.5	-	-	-
Saline township	118	53	774	23.9	10	65	322	10.4	22	-	12.6
Higden town	38	15	790	17.5	2	23	303	10.0-	7	-	13.8
Sugar Camp township	42	24	978	50.0+	9	18	275	12.5	8	-	17.5
Sugar Loaf township	93	64	813	23.4	2	29	263	11.6	25	-	12.9

Table 31. **Mortgage and Rental Cost Characteristics: 2000**—Con.

[Data based on a sample (except Tables 65-68). For information on confidentiality protection, coverage, sampling error, and nonsampling error, see Appendix G.
For location of definitions, see "How to Use This Census Report"]

State County County Subdivision Place	Specified owner-occupied housing units								Specified renter-occupied housing units paying cash rent		
		With a mortgage				Not mortgaged					
	Total	Total	Median selected monthly owner costs (dollars)	Median selected monthly owner costs as a percentage of household income in 1999	With a second mortgage or home equity loan or both	Total	Median selected monthly owner costs (dollars)	Median selected monthly owner costs as a percentage of household income in 1999	Total	With meals included in rent	Median gross rent as a percentage of household income in 1999
Cleburne County—Con.											
Valley township	318	142	963	21.8	-	176	282	10.0-	22	-	11.3
Heber Springs city (part)	91	42	850	17.5	-	49	245	11.4	7	-	10.0-
Wilburn township	20	6	575	17.5	2	14	183	14.2	6	-	13.8
Cleveland County	1 185	549	597	17.7	29	636	227	10.0-	391	-	21.1
Bowman township	74	41	574	18.6	-	33	188	10.0-	7	-	17.5
Harper township	46	16	633	20.0	-	30	219	12.5	18	-	20.0
Hudgin township	22	5	650	22.5	-	17	265	11.5	5	-	12.5
Hurricane township	74	35	630	22.5	-	39	194	10.0-	12	-	27.5
Kingsland township	129	44	600	14.7	-	85	208	10.5	47	-	19.5
Kingsland city	61	15	508	16.9	-	46	189	11.0	33	-	38.8
Lee township	37	9	490	10.0-	-	28	238	10.0-	16	-	23.3
Miller township	65	41	765	16.8	2	24	223	10.0-	14	-	12.0
Niven township	43	18	475	22.5	-	25	219	10.0-	44	-	25.0
Redland township	90	31	568	17.1	-	59	198	10.0-	14	-	15.0
Rison township	276	152	574	18.3	8	124	247	10.7	175	-	24.6
Rison city (part)	210	106	584	19.8	8	104	263	10.8	157	-	26.9
Rowell township	58	30	582	18.1	4	28	217	10.0-	5	-	27.5
Saline township	19	6	450	10.0-	-	13	182	10.0-	1	-	12.5
Smith township	76	27	530	24.5	2	49	198	10.0-	9	-	10.0-
Rison city (part)	5	3	650	22.5	-	2	225	10.0-	-	-	-
White Oak township	26	13	650	15.4	-	13	254	10.0-	11	-	40.8
Whiteville township	150	81	710	14.6	13	69	268	10.0-	13	-	11.5
Columbia County	4 818	2 456	696	21.0	279	2 362	239	11.5	2 358	80	25.9
Emerson township	290	144	652	18.1	9	146	258	10.0-	75	2	22.7
Emerson town	59	35	538	17.7	-	24	225	10.0-	24	-	16.7
McNeil township	308	117	598	26.6	16	191	230	10.0-	133	-	29.5
McNeil city	104	37	635	28.6	9	67	224	10.9	70	-	31.4
Magnolia city (part)	5	2	1 125	17.5	2	3	188	18.8	2	-	10.0-
Magnolia township	3 275	1 820	751	21.1	230	1 455	247	11.8	1 818	78	26.0
Magnolia city (part)	2 139	1 191	699	20.2	115	948	249	11.6	1 627	78	26.4
Taylor township	324	121	630	19.7	6	203	254	10.0-	70	-	19.6
Taylor city	155	70	608	20.5	6	85	249	10.0-	23	-	19.5
Village township	135	49	583	21.7	5	86	172	15.4	39	-	19.0
Waldo township	486	205	537	20.6	13	281	211	12.0	223	-	26.6
Waldo city	306	133	520	21.9	5	173	209	14.1	186	-	27.7
Conway County	3 738	2 044	665	18.8	261	1 694	226	12.2	1 300	3	24.4
Austin township	25	22	640	18.9	-	3	275	10.0-	15	-	50.0+
Bentley township	183	107	673	16.3	16	76	228	11.4	59	-	27.5
Oppelo city	133	70	678	16.9	10	63	225	11.4	40	-	29.4
Bird township	91	60	676	23.1	18	31	235	20.3	30	-	14.3
Catholic Point township	43	21	690	12.0	4	22	227	11.3	-	-	-
Cedar Falls township	67	39	918	18.9	16	28	200	12.5	2	-	27.5
Gregory township	90	49	750	21.3	17	41	188	10.0-	6	-	40.0
Griffin township	44	12	450	22.5	-	32	289	15.8	32	-	23.8
Higgins township	20	5	817	50.0+	3	15	258	12.9	1	-	12.5
Howard township	404	216	584	18.5	15	188	254	15.5	89	-	21.1
Menifee town	94	51	579	19.2	8	43	263	20.8	6	-	13.8
Plumerville city	178	95	552	16.6	-	83	251	10.0-	75	-	24.2
Lick Mountain township	78	27	581	36.1	4	51	213	12.8	18	-	26.0
McLaren township	25	21	670	16.9	-	4	175	17.5	-	-	-
Martin township	25	10	660	22.5	-	15	392	10.0-	-	-	-
Nichols township	74	38	589	27.3	-	36	206	10.8	-	-	-
Old Hickory township	10	-	-	-	-	10	200	30.0	4	-	12.5
Petit Jean township	9	9	1 089	21.8	9	-	-	-	2	-	12.5
St. Vincent township	107	62	682	18.0	4	45	257	12.3	13	-	19.1
Steele township	109	49	573	12.8	-	60	195	19.5	6	-	27.5
Union township	119	65	594	18.1	-	54	198	13.6	7	-	50.0+
Washington township	303	168	632	18.2	32	135	205	10.0-	59	3	18.4
Welborn township	1 905	1 059	682	19.0	121	846	225	11.4	957	-	24.7
Morrilton city	1 498	844	683	19.4	101	654	217	10.9	893	-	24.9
White Eagle township	7	5	583	24.2	2	2	225	10.0-	-	-	-
Craighead County	16 747	11 205	760	19.4	1 505	5 542	231	10.0-	10 536	85	26.7
Big Creek township	841	672	740	19.3	82	169	209	10.0-	286	-	24.8
Bono city	302	217	552	18.9	25	85	201	10.0-	192	-	23.5
Black Oak township	540	287	528	18.4	41	253	213	11.3	213	-	23.7
Black Oak town	58	28	580	21.3	3	30	190	13.8	39	-	19.7
Caraway town	305	180	520	22.4	36	125	222	12.2	153	-	24.4
Brookland township	486	326	680	18.9	19	160	209	10.0-	176	-	27.8
Brookland town	264	181	641	17.8	17	83	183	10.2	140	-	27.5
Buffalo township	440	250	576	15.3	10	190	201	10.0-	187	-	22.1
Monette city	302	151	564	15.9	8	151	198	10.0-	141	-	23.4
Gilkerson township	923	691	951	18.4	153	232	307	11.7	84	-	16.0
Jonesboro city (part)	773	622	977	18.2	138	151	320	12.9	45	-	27.5
Greenfield township	546	391	770	18.8	33	155	243	10.0-	63	-	19.8
Jonesboro city (part)	135	82	865	20.3	9	53	219	10.0-	33	-	40.6
Herndon township	161	94	814	27.6	-	67	236	12.5	25	-	16.3
Jonesboro township	9 767	6 679	825	19.8	1 025	3 088	236	10.0-	7 097	83	27.7
Jonesboro city (part)	9 199	6 256	833	19.9	982	2 943	236	10.0-	6 997	83	27.8
Lake City township	499	294	554	18.1	35	205	233	10.0-	213	2	20.8
Lake City town (part)	452	282	552	18.2	35	170	235	10.6	204	2	21.7
Lester township	94	42	479	12.1	5	52	190	10.0-	35	-	12.5
Lake City town (part)	-	-	-	-	-	-	-	-	-	-	-
Little Texas township	46	16	650	13.1	-	30	250	10.0	12	-	35.0
Cash town (part)	15	5	583	10.0-	-	10	325	17.5	-	-	-
Maumelle township	501	317	589	18.0	22	184	221	11.7	242	-	22.8

Table 31. **Mortgage and Rental Cost Characteristics: 2000**—Con.

[Data based on a sample (except Tables 65-68). For information on confidentiality protection, coverage, sampling error, and nonsampling error, see Appendix G.
For location of definitions, see "How to Use This Census Report"]

State County County Subdivision Place	Specified owner-occupied housing units								Specified renter-occupied housing units paying cash rent		
		With a mortgage				Not mortgaged					
	Total	Total	Median selected monthly owner costs (dollars)	Median selected monthly owner costs as a percentage of household income in 1999	With a second mortgage or home equity loan or both	Total	Median selected monthly owner costs (dollars)	Median selected monthly owner costs as a percentage of household income in 1999	Total	With meals included in rent	Median gross rent as a percentage of household income in 1999
Craighead County—Con.											
Maumelle township—Con.											
Bay city	403	257	593	17.9	22	146	214	11.5	213	-	22.5
Jonesboro city (part)	41	20	571	16.4	-	21	219	15.9	12	-	43.3
Nettleton township	1 384	838	615	19.6	55	546	217	10.3	1 770	-	26.8
Jonesboro city (part)	1 294	780	619	19.9	55	514	214	10.0-	1 755	-	26.9
Powell township	310	208	824	23.0	25	102	226	10.8	93	-	30.4
Prairie township	3	3	450	17.5	-	-	-	-	-	-	-
Promised Land township	49	21	494	42.5	-	28	167	15.0	10	-	10.0
Egypt town	26	7	475	19.4	-	19	175	18.2	7	-	10.0-
Taylor township	57	29	572	17.5	-	28	223	10.0-	-	-	-
Texas township	100	47	568	24.6	-	53	266	17.1	30	-	27.5
Cash town (part)	68	37	532	20.6	-	31	270	14.6	27	-	36.3
Crawford County	10 414	6 834	680	19.7	697	3 580	216	10.0-	4 065	8	22.7
Alma township	1 182	749	720	21.5	85	433	210	10.8	708	-	20.7
Alma city (part)	796	534	717	21.7	51	262	189	10.0	602	-	21.9
Bidville township	-	-	-	-	-	-	-	-	6	-	22.5
Cedar Creek township	37	7	450	17.5	-	30	124	10.0-	11	-	50.0+
Cedarville township	233	154	736	22.6	25	79	209	14.8	97	-	22.1
Cedarville city	185	135	750	21.3	21	50	216	12.0	76	-	24.5
Chester township	115	49	650	22.8	4	66	213	10.0-	23	-	31.3
Chester town	16	5	617	20.8	-	11	138	15.6	5	-	50.0+
Mountainburg city (part)	2	-	-	-	-	2	450	10.0-	4	-	20.0
Cove City township	18	18	450	16.3	-	-	-	-	13	-	12.5
Dean Springs township	446	316	810	18.1	20	130	195	10.0-	70	-	17.1
Alma city (part)	10	10	1 125	17.5	-	-	-	-	-	-	-
Dora township	75	51	1 255	19.7	17	24	225	17.5	23	-	10.0-
Van Buren city (part)	43	43	1 293	17.2	9	-	-	-	12	-	10.0-
Dyer township	245	168	730	20.7	2	77	226	12.8	77	-	25.8
Alma city (part)	28	23	1 313	21.9	2	5	308	10.0-	-	-	-
Dyer town	119	66	617	22.3	-	53	215	15.9	53	-	36.3
Jasper township	404	260	750	18.6	30	144	187	10.0-	57	-	14.1
Kibler township	220	111	691	20.8	7	109	237	10.1	37	-	30.3
Kibler city (part)	104	56	650	20.8	2	48	219	10.0	21	-	18.8
Lancaster township	91	60	646	38.5	-	31	223	11.3	50	-	14.8
Lees Creek township	87	37	561	23.3	-	50	213	12.1	12	-	28.3
Locke township	33	5	283	15.8	-	28	185	10.0-	15	-	16.3
Mountainburg township	360	223	520	18.6	18	137	185	10.0-	97	-	22.7
Mountainburg city (part)	141	77	492	19.1	10	64	169	10.0-	71	-	23.8
Mulberry township	409	200	571	18.1	18	209	202	10.0-	184	-	24.5
Mulberry city (part)	327	163	575	19.2	18	164	208	10.0-	174	-	25.4
Oliver Springs township	247	183	727	20.7	10	64	216	10.0-	28	-	17.7
Porter township	41	18	567	27.5	-	23	146	10.0-	19	-	20.5
Rudy township	256	171	737	22.9	43	85	198	10.0-	29	-	43.9
Alma city (part)	18	8	1 375	22.5	8	10	325	10.0-	-	-	-
Rudy town	17	9	563	24.2	-	8	233	11.3	2	-	32.5
Uniontown township	77	30	600	26.7	-	47	228	10.4	13	-	10.0-
Upper township	3	1	550	50.0+	-	2	225	17.5	-	-	-
Van Buren township	5 672	3 932	674	19.4	410	1 740	227	10.2	2 446	8	23.3
Kibler city (part)	76	40	675	23.3	1	36	207	10.0-	22	-	50.0+
Van Buren city (part)	4 344	3 158	675	19.1	350	1 186	231	10.1	2 168	8	23.8
Vine Prairie township	84	41	807	25.6	2	43	217	10.0-	20	-	35.0
Mulberry city (part)	48	21	810	31.3	2	27	208	10.0-	9	-	31.3
Whitley township	79	50	555	17.9	6	29	234	10.0-	30	-	30.0
Winfrey township	-	-	-	-	-	-	-	-	-	-	-
Crittenden County	9 383	6 385	745	20.8	843	2 998	255	10.0-	6 712	33	27.1
Black Oak township	57	33	692	16.9	6	24	288	17.3	21	-	14.5
Bob Ward township	208	58	675	21.5	10	150	262	13.4	73	-	22.5
Anthonyville town	68	14	822	16.1	9	54	192	13.8	-	-	-
Edmondson town (part)	73	19	575	31.9	1	54	275	11.7	42	-	22.7
Fogleman township	255	118	547	23.8	15	137	231	15.5	162	-	27.1
Gilmore town	44	19	470	20.4	-	25	227	11.5	34	-	24.0
Turrell city	167	79	555	26.0	10	88	218	17.3	118	-	27.1
Jackson township	216	104	721	21.7	16	112	336	14.0	106	-	27.1
Crawfordsville town	99	44	700	21.4	1	55	219	10.0-	49	-	18.8
Jennette town (part)	-	-	-	-	-	-	-	-	-	-	-
Marion city (part)	-	-	-	-	-	-	-	-	-	-	-
West Memphis city (part)	-	-	-	-	-	-	-	-	-	-	-
Jasper township	2 329	1 999	883	20.1	257	330	264	10.0-	1 455	-	24.4
Marion city (part)	2 065	1 810	888	19.9	242	255	252	10.0-	1 054	-	23.2
Sunset city	50	17	369	30.8	-	33	260	14.3	67	-	27.1
West Memphis city (part)	-	-	-	-	-	-	-	-	-	-	-
Lucas township	157	121	703	16.9	2	36	279	26.3	90	-	23.1
Horseshoe Lake town	106	70	663	17.5	2	36	279	26.3	25	-	22.1
Mississippi township	5 212	3 443	692	21.1	484	1 769	249	10.0-	4 246	8	28.9
Marion city (part)	-	-	-	-	-	-	-	-	-	-	-
West Memphis city (part)	5 212	3 443	692	21.1	484	1 769	249	10.0-	4 238	8	28.9
Mound City township	105	57	721	24.5	7	48	425	10.0-	8	-	17.5
West Memphis city (part)	-	-	-	-	-	-	-	-	-	-	-
Proctor township	126	96	879	21.4	18	30	325	14.6	38	-	22.5
Edmondson town (part)	-	-	-	-	-	-	-	-	-	-	-
West Memphis city (part)	-	-	-	-	-	-	-	-	-	-	-
Tyronza township	575	270	532	24.2	20	305	259	11.5	485	25	26.0
Earle city	467	218	509	23.7	12	249	263	13.4	416	20	25.8
Jennette town (part)	25	16	767	34.0	8	9	256	10.0-	8	-	22.5
Wappanocca township	143	86	888	17.7	8	57	263	14.5	28	-	12.2
Jericho town	31	5	417	39.2	-	26	245	14.3	2	-	10.0-

Table 31. **Mortgage and Rental Cost Characteristics: 2000**—Con.

[Data based on a sample (except Tables 65-68). For information on confidentiality protection, coverage, sampling error, and nonsampling error, see Appendix G.
For location of definitions, see "How to Use This Census Report"]

State County County Subdivision Place	Specified owner-occupied housing units								Specified renter-occupied housing units paying cash rent		
		With a mortgage				Not mortgaged					
	Total	Total	Median selected monthly owner costs (dollars)	Median selected monthly owner costs as a percentage of household income in 1999	With a second mortgage or home equity loan or both	Total	Median selected monthly owner costs (dollars)	Median selected monthly owner costs as a percentage of household income in 1999	Total	With meals included in rent	Median gross rent as a percentage of household income in 1999
Cross County	3 496	1 949	720	20.6	222	1 547	261	11.8	1 737	19	23.2
Bedford township	106	48	721	23.3	13	58	286	20.4	11	-	24.6
Wynne city (part)	-	-	-	-	-	-	-	-	-	-	-
Brushy Lake township	74	33	704	24.8	-	41	239	10.0-	4	-	27.5
Coldwater township	91	68	757	24.2	13	23	313	10.0-	25	-	18.9
Ellis township	53	41	779	17.4	-	12	375	30.0	42	-	11.9
Fair Oaks township	33	15	463	22.5	-	18	450	10.0-	9	-	25.5
Hickory Ridge township	130	57	521	25.5	-	73	291	10.0-	48	-	18.5
Hickory Ridge city	71	32	478	18.3	-	39	243	16.1	35	-	22.1
Mitchell township	215	106	543	17.0	8	109	211	11.5	61	-	27.5
Cherry Valley city	148	76	500	20.4	1	72	231	11.4	57	-	28.2
Searcy township	159	90	783	15.2	10	69	236	21.7	84	-	24.5
Smith township	404	269	741	23.7	32	135	260	12.5	81	-	14.7
Twist township	-	-	-	-	-	-	-	-	6	-	27.5
Tyronza township	392	171	567	19.4	15	221	243	13.1	216	2	29.8
Parkin city	323	134	561	19.4	15	189	240	13.0	197	2	31.0
Wynne township	1 839	1 051	761	19.9	131	788	269	12.0	1 150	17	22.9
Wynne city (part)	1 632	918	752	19.6	110	714	266	12.2	1 103	17	23.8
Dallas County	1 688	753	554	18.3	62	935	211	10.2	733	2	23.4
Bunn township	-	-	-	-	-	-	-	-	2	-	10.0-
Chester township	105	51	494	18.2	6	54	230	13.0	35	-	28.8
Carthage city	88	44	560	18.3	6	44	245	16.7	29	-	24.4
Dry Run township	57	34	690	14.5	-	23	218	10.0-	50	-	30.6
Fordyce city (part)	20	20	700	22.5	-	-	-	-	50	-	30.6
Fordyce township	997	439	552	20.3	46	558	215	10.5	544	-	23.6
Fordyce city (part)	882	404	554	20.2	46	478	221	11.4	513	-	24.3
Holly Springs township	60	30	433	10.0-	-	30	220	10.0-	4	-	12.5
Jackson township	53	26	814	14.6	-	27	204	19.6	-	-	-
Liberty township	3	3	350	22.5	-	-	-	-	-	-	-
Manchester township	47	17	555	24.2	-	30	150	10.4	13	-	19.4
Nix township	23	3	650	45.0	-	20	233	10.0-	-	-	-
Owen township	221	91	527	16.0	8	130	200	10.0-	55	2	27.9
Sparkman city	116	46	527	17.5	8	70	225	10.3	47	2	36.9
Princeton township	14	6	450	22.5	-	8	150	17.5	3	-	12.5
Smith township	30	10	600	37.5	-	20	213	17.5	5	-	12.5
Southall township	71	41	623	11.3	-	30	195	10.0-	15	-	18.4
Willow township	7	2	1 125	50.0+	2	5	142	50.0+	7	-	17.5
Desha County	2 841	1 380	630	18.7	137	1 461	244	10.4	1 620	5	26.7
Bowie township	1 049	480	719	20.0	71	569	245	10.5	568	-	28.2
McGehee city (part)	1 034	470	719	20.6	71	564	246	10.4	545	-	28.5
Clayton township	158	53	690	17.5	-	105	238	19.3	67	-	20.8
Reed town	48	6	400	15.0	-	42	235	25.8	29	-	32.5
Tillar city (part)	8	6	825	15.0	-	2	225	17.5	2	-	-
Franklin township	131	52	540	19.5	9	79	243	13.3	35	-	14.4
Arkansas City city	114	43	515	18.3	7	71	234	13.3	35	-	14.4
Halley township	76	45	721	14.6	2	31	225	10.3	2	-	-
McGehee city (part)	14	7	450	10.0-	-	7	225	10.0-	-	-	-
Jefferson township	63	18	550	13.8	-	45	266	10.0-	6	-	12.5
Mississippi township	13	7	170	16.3	4	6	263	27.5	4	-	22.5
Randolph township	976	553	596	17.6	33	423	246	10.0-	832	5	26.9
Dumas city (part)	889	532	594	17.4	33	357	257	10.0-	764	5	26.8
Mitchellville city	75	21	631	29.4	-	54	220	16.4	49	-	30.9
Red Fork township	191	77	552	21.3	5	114	250	10.0-	51	-	22.0
Watson city	79	33	504	22.5	-	46	241	10.0	18	-	30.0
Richland township	68	25	517	22.5	-	43	228	11.3	9	-	42.5
Silver Lake township	79	58	650	20.4	13	21	271	15.3	28	-	22.5
Walnut Lake township	37	12	386	10.0-	-	25	246	10.0-	18	-	37.5
Dumas city (part)	-	-	-	-	-	-	-	-	-	-	-
Drew County	2 891	1 663	698	18.0	216	1 228	249	11.1	1 854	7	24.1
Bartholomew township	42	32	483	15.0	-	10	275	10.0-	9	-	26.3
Jerome city	8	4	450	15.0	-	4	275	20.0	3	-	17.5
Bearhouse township	-	-	-	-	-	-	-	-	-	-	-
Clear Creek township	58	34	717	15.0	-	24	250	10.0	5	-	17.5
Collins township	28	10	917	22.5	-	18	225	10.0-	15	-	35.3
Cominto township	30	5	750	12.5	-	25	246	15.4	34	-	50.0+
Crook township	31	12	1 125	19.3	7	19	371	24.0	8	-	-
Franklin township	124	51	638	16.9	1	73	233	17.3	36	-	28.8
Tillar city (part)	46	14	750	18.3	1	32	275	16.0	11	-	25.4
Live Oak township	46	11	758	18.9	2	35	244	13.1	25	-	18.9
Winchester city	26	4	700	25.0	2	22	250	10.0-	10	-	26.7
Marion township	2 095	1 329	710	17.8	201	766	255	10.0-	1 622	7	23.3
Monticello city	1 574	976	703	17.8	150	598	255	10.0-	1 457	7	23.5
Saline township	197	58	564	18.6	5	139	213	14.1	79	-	39.6
Wilmar city	94	22	540	27.5	-	72	250	15.4	68	-	39.3
Spring Hill township	116	68	550	21.9	-	48	183	10.0-	10	-	17.5
Veasey township	124	53	479	23.5	-	71	284	19.4	11	-	10.0-
Faulkner County	15 228	11 146	837	19.1	1 823	4 082	249	10.0-	9 097	77	26.5
Benedict township	116	85	721	19.9	-	31	272	12.8	30	-	50.0+
Benton township	89	34	660	18.0	-	55	206	10.0-	10	-	37.0
Quitman city (part)	11	3	750	12.5	-	8	275	12.5	-	-	-
Bristol township	7	7	550	12.5	-	-	-	-	15	-	50.0+
Cadron township	9 663	7 315	867	19.0	1 232	2 348	254	10.0-	7 373	77	27.3
Conway city (part)	7 728	5 845	885	19.0	1 024	1 883	256	10.0-	6 921	56	27.7
Mayflower city (part)	-	-	-	-	-	-	-	-	-	-	-
California township	211	123	737	19.8	16	88	255	11.2	46	-	14.6
Guy town	52	24	650	18.8	-	28	200	10.0-	2	-	27.5

Table 31. **Mortgage and Rental Cost Characteristics: 2000**—Con.

[Data based on a sample (except Tables 65-68). For information on confidentiality protection, coverage, sampling error, and nonsampling error, see Appendix G.
For location of definitions, see "How to Use This Census Report"]

State County County Subdivision Place	Specified owner-occupied housing units								Specified renter-occupied housing units paying cash rent		
		With a mortgage				Not mortgaged					
	Total	Total	Median selected monthly owner costs (dollars)	Median selected monthly owner costs as a percentage of household income in 1999	With a second mortgage or home equity loan or both	Total	Median selected monthly owner costs (dollars)	Median selected monthly owner costs as a percentage of household income in 1999	Total	With meals included in rent	Median gross rent as a percentage of household income in 1999
Faulkner County—Con.											
California township—Con.											
Twin Groves town (part)	-	-	-	-	-	-	-	-	-	-	-
Clifton township	291	188	761	19.3	28	103	272	10.7	81	-	23.7
Wooster town	91	66	690	19.4	7	25	246	12.8	51	-	23.4
Cypress township	530	407	795	18.0	61	123	239	11.1	239	-	23.1
Vilonia town (part)	267	205	795	18.9	28	62	253	10.0-	126	-	21.3
Danley township	611	355	766	18.3	39	256	269	11.8	262	-	20.4
Mayflower city (part)	348	211	789	18.2	33	137	261	11.4	152	-	20.2
Eagle township	529	403	768	16.5	57	126	274	10.0-	99	-	17.3
Holland city (part)	-	-	-	-	-	-	-	-	-	-	-
Vilonia town (part)	16	16	767	14.2	4	-	-	-	-	-	-
East Fork township	416	319	865	19.1	97	97	267	10.7	87	-	14.1
Enola township	92	47	654	17.5	2	45	192	10.0-	14	-	17.9
Enola town	37	18	680	15.0	2	19	197	10.0-	6	-	22.5
Hardin township	1 002	773	794	20.2	104	229	259	11.1	363	-	26.8
Greenbrier city	730	543	759	21.3	86	187	267	10.0-	297	-	24.7
Holland city (part)	-	-	-	-	-	-	-	-	-	-	-
Harve township	74	50	778	24.0	10	24	267	17.5	20	-	22.5
Holland city (part)	46	24	678	22.0	8	22	258	20.0	12	-	35.0
Matthews township	29	17	579	24.3	-	12	175	10.0-	7	-	13.5
Mountain township	18	-	-	-	-	18	225	12.5	4	-	12.5
Mount Vernon township	35	20	833	17.5	2	15	181	10.0-	16	-	17.5
Mount Vernon city	30	20	833	17.5	2	10	188	10.0-	10	-	25.0
Newton township	54	42	750	18.8	-	12	200	15.0	20	-	22.5
Palarm township	346	240	815	17.9	36	106	244	13.3	67	-	36.1
Vilonia town (part)	148	115	1 056	19.6	16	33	263	11.9	10	-	12.5
Pine Mountain township	652	438	827	19.8	56	214	229	10.2	205	-	24.8
Conway city (part)	122	115	1 100	21.5	20	7	325	10.0-	18	-	50.0+
Mayflower city (part)	48	23	907	19.2	2	25	314	11.6	6	-	18.8
Union township	151	109	797	23.3	24	42	209	14.4	77	-	27.5
Twin Groves town (part)	-	-	-	-	-	-	-	-	-	-	-
Walker township	121	60	722	25.4	10	61	197	10.0-	30	-	23.1
Damascus town (part)	21	7	925	23.5	2	14	144	10.8	6	-	13.8
Twin Groves town (part)	52	29	750	26.3	4	23	175	10.0-	14	-	23.3
Wilson township	191	114	1 074	22.4	49	77	216	10.0-	32	-	27.7
Franklin County	3 300	1 994	588	20.3	158	1 306	203	10.0-	1 124	-	23.3
Alix township	93	63	515	29.5	-	30	142	10.0-	21	-	24.2
Wiederkehr Village city (part)	-	-	-	-	-	-	-	-	-	-	-
Barham township	8	-	-	-	-	8	650	17.5	9	-	22.5
Black Oak township	29	13	517	17.9	3	16	138	10.0-	9	-	50.0+
Boston township	35	18	433	20.7	-	17	128	20.8	18	-	37.5
Cobb township	-	-	-	-	-	-	-	-	-	-	-
Cravens township	23	19	736	20.8	-	4	150	10.0-	4	-	18.3
Donald township	82	45	542	21.5	4	37	216	10.5	20	-	27.1
Branch city (part)	68	41	532	21.5	2	27	209	10.0-	10	-	26.3
Grover township	30	8	650	27.5	8	22	189	10.0-	15	-	14.7
Hogan township	234	119	579	19.1	12	115	199	11.5	121	-	36.3
Altus city (part)	105	51	629	29.4	6	54	219	11.5	93	-	29.2
Denning town	60	34	477	17.5	2	26	200	13.8	14	-	42.2
Wiederkehr Village city (part)	2	2	1 125	22.5	2	-	-	-	-	-	-
Hurricane township	41	34	694	23.1	-	7	450	12.5	-	-	-
Ivy township	66	36	700	15.0	-	30	250	10.0-	14	-	11.9
Limestone township	11	8	1 375	17.5	-	3	125	17.5	-	-	-
McIlroy township	8	-	-	-	-	8	125	10.0-	-	-	-
Middle township	227	134	629	18.1	13	93	242	10.0-	16	-	17.5
Mill Creek township	27	27	596	50.0+	-	-	-	-	-	-	-
Miller township	5	5	450	22.5	-	-	-	-	-	-	-
Morgan township	-	-	-	-	-	-	-	-	-	-	-
Mountain township	26	14	388	10.0-	-	12	150	10.0-	7	-	10.0-
Mulberry township	46	25	495	19.5	5	21	157	10.0-	5	-	50.0+
Prairie township	851	515	594	16.8	53	336	203	10.0-	280	-	24.3
Branch city (part)	2	2	1 375	22.5	-	-	-	-	-	-	-
Charleston city	777	471	580	16.9	50	306	199	10.0-	276	-	24.3
Shores township	-	-	-	-	-	-	-	-	-	-	-
Six Mile township	6	-	-	-	-	6	175	10.0-	9	-	45.0
Walker township	22	15	383	16.1	2	7	138	10.0-	-	-	-
Wallace township	45	18	567	15.8	-	27	231	10.0-	5	-	19.2
Watalula township	78	33	715	28.8	-	45	229	10.6	4	-	22.5
Weaver township	-	-	-	-	-	-	-	-	-	-	-
White Oak township	1 208	789	586	22.1	56	419	207	10.0-	534	-	22.2
Altus city (part)	3	3	550	12.5	-	-	-	-	24	-	38.1
Ozark city	870	541	550	22.5	28	329	209	10.0-	464	-	22.0
Wiederkehr Village city (part)	9	7	1 125	50.0+	2	2	275	10.0-	-	-	-
White Rock township	10	10	550	26.3	2	-	-	-	5	-	20.8
Wittich township	89	46	455	26.8	-	43	264	15.7	28	-	12.5
Fulton County	1 704	887	567	22.3	65	817	199	11.7	649	6	26.0
Afton township	68	23	377	13.6	-	45	175	10.0-	12	-	32.5
Benton township	443	229	519	20.5	19	214	208	13.6	279	2	26.3
Salem city	360	184	531	19.4	16	176	213	14.0	232	2	27.0
Big Creek township	45	19	419	17.5	-	26	155	10.0-	14	-	23.0
Cleveland township	26	18	800	20.0	-	8	310	19.0	13	-	36.9
Fulton township	131	65	578	23.6	-	66	173	13.1	38	-	16.5
Viola town	77	35	610	25.4	-	42	168	13.8	28	-	16.7
Mammoth Spring township	430	197	529	22.4	25	233	190	11.4	145	4	29.4
Mammoth Spring city	340	140	542	23.3	12	200	198	11.7	118	4	28.4
Mount Calm township	13	10	829	18.3	-	3	225	10.0-	4	-	10.0-
Myatt township	8	-	-	-	-	8	225	12.5	7	-	12.5

Table 31. **Mortgage and Rental Cost Characteristics: 2000**—Con.

[Data based on a sample (except Tables 65-68). For information on confidentiality protection, coverage, sampling error, and nonsampling error, see Appendix G.
For location of definitions, see "How to Use This Census Report"]

State County County Subdivision Place	Specified owner-occupied housing units								Specified renter-occupied housing units paying cash rent		
		With a mortgage				Not mortgaged					
	Total	Total	Median selected monthly owner costs (dollars)	Median selected monthly owner costs as a percentage of household income in 1999	With a second mortgage or home equity loan or both	Total	Median selected monthly owner costs (dollars)	Median selected monthly owner costs as a percentage of household income in 1999	Total	With meals included in rent	Median gross rent as a percentage of household income in 1999
Fulton County—Con.											
Pleasant Ridge township	367	214	611	24.0	17	153	233	10.7	102	-	35.5
Ash Flat city (part)	-	-	-	-	-	-	-	-	-	-	-
Cherokee Village city (part)	236	127	636	25.1	-	109	232	10.3	50	-	19.0
South Fork township	17	-	-	-	-	17	203	12.5	13	-	33.8
Strawberry township	49	35	650	18.8	-	14	175	10.0-	14	-	10.0-
Horseshoe Bend city (part)	5	-	-	-	-	5	175	10.0-	-	-	-
Union township	30	16	1 275	50.0	-	14	175	17.5	-	-	-
Vidette township	27	23	450	19.2	4	4	275	32.5	-	-	-
Washington township	34	30	658	42.5	-	4	175	10.0-	8	-	17.5
Wilson township	16	8	550	17.5	-	8	325	10.0-	-	-	-
Garland County	19 535	10 342	748	20.5	1 373	9 193	245	10.0-	9 677	452	26.4
Hale township	4 224	2 008	798	21.7	282	2 216	243	10.0-	679	21	21.8
Hot Springs Village CDP (part)	2 729	1 150	801	22.8	159	1 579	256	10.0-	324	17	23.7
Mountain Pine city	176	46	525	19.3	3	130	203	10.0-	69	-	25.9
Rockwell CDP (part)	27	27	875	17.5	-	-	-	-	-	-	-
Hot Springs township	8 733	4 505	707	20.5	587	4 228	245	10.8	6 934	403	27.6
Hot Springs city (part)	7 738	3 973	702	20.8	520	3 765	245	11.0	6 241	403	27.6
Lake Hamilton CDP (part)	26	6	1 875	45.0	-	20	823	12.1	14	-	10.0
Piney CDP (part)	10	10	600	15.0	5	-	-	-	7	-	27.5
Lake Hamilton township	3 923	2 396	832	19.2	342	1 527	257	10.0-	1 120	11	23.0
Hot Springs city (part)	-	-	-	-	-	-	-	-	-	-	-
Lake Hamilton CDP (part)	313	165	1 394	21.6	8	148	319	10.9	245	11	25.5
Rockwell CDP (part)	879	541	955	18.6	35	338	240	10.0-	190	-	22.5
Whittington township	2 655	1 433	696	21.0	162	1 222	236	10.0-	944	17	25.8
Fountain Lake town	54	25	574	23.2	-	29	231	10.0-	-	-	-
Hot Springs city (part)	-	-	-	-	-	-	-	-	-	-	-
Hot Springs Village CDP (part)	91	47	698	17.8	-	44	227	10.0-	8	-	17.5
Lonsdale town	28	10	725	27.5	-	18	215	10.0-	9	-	19.2
Piney CDP (part)	634	365	625	18.3	25	269	242	12.3	331	10	24.9
Grant County	2 566	1 417	713	17.6	159	1 149	254	10.0-	962	-	19.5
Calvert township	182	102	763	15.6	11	80	230	10.0-	47	-	21.9
Darysaw township	91	61	569	15.1	20	30	292	10.8	25	-	17.3
Davis township	25	5	750	12.5	-	20	264	10.0-	-	-	-
Dekalb township	119	60	682	22.5	6	59	227	10.9	19	-	18.8
Tull town	79	36	740	22.5	6	43	216	11.4	12	-	50.0+
Fenter township	131	62	554	14.7	5	69	226	14.2	42	-	18.8
Poyen town	52	28	500	15.0	5	24	225	13.8	24	-	16.3
Franklin township	34	16	540	13.0	-	18	317	10.0-	11	-	50.0+
Madison township	31	12	750	15.0	-	19	175	15.4	21	-	44.2
Merry Green township	1 191	693	733	18.1	71	498	256	10.0-	612	-	19.3
Sheridan city	777	457	711	18.0	52	320	245	10.0-	426	-	20.9
River township	202	116	661	19.8	18	86	259	10.0-	49	-	22.3
Prattsville town	77	38	700	21.1	5	39	277	10.0-	15	-	30.8
Simpson township	241	105	821	18.4	11	136	287	10.0-	36	-	14.1
Tennessee township	102	51	541	15.9	7	51	197	12.9	55	-	19.6
Leola town	64	35	495	17.5	7	29	231	15.8	48	-	19.7
Washington township	217	134	729	17.0	10	83	242	10.0-	45	-	17.9
Greene County	7 735	4 771	642	19.2	537	2 964	209	10.0-	3 549	16	23.5
Blue Cane township	19	6	350	27.5	-	13	154	10.0-	-	-	-
Breckenridge township	204	95	515	18.7	3	109	184	11.7	17	-	10.0-
Lafe town	82	50	494	18.7	3	32	196	10.0-	14	-	12.5
Bryan township	23	12	500	12.5	-	11	146	10.0-	17	-	20.3
Cache township	216	100	653	26.5	-	116	196	10.7	44	-	29.4
Clark township	3 839	2 261	615	20.2	288	1 578	211	10.0-	2 569	16	24.3
Paragould city (part)	3 736	2 183	618	20.5	283	1 553	210	10.0-	2 520	16	24.2
Collier township	95	48	614	20.6	10	47	188	10.0-	7	-	37.5
Paragould city (part)	12	6	450	17.5	-	6	175	10.0-	-	-	-
Crowley township	71	57	478	12.5	-	14	200	10.0-	2	-	17.5
Evening Shade township	6	6	550	12.5	-	-	-	-	-	-	-
Friendship township	113	72	571	24.5	9	41	227	10.0-	26	-	24.6
Hays township	-	-	-	-	-	-	-	-	11	-	26.6
Hopewell township	11	5	450	17.5	-	6	125	12.5	5	-	12.5
Hurricane township	313	149	594	19.3	17	164	204	10.2	207	-	19.7
Marmaduke city	240	120	591	19.2	17	120	206	11.3	181	-	22.4
Jones township	112	51	508	20.3	4	61	210	10.7	15	-	30.0
Delaplaine town	31	12	460	13.3	2	19	242	11.6	-	-	-
Lake township	67	31	514	11.3	-	36	253	11.7	8	-	50.0+
Main Shore township	37	14	800	30.0	-	23	111	10.0-	6	-	22.5
Poland township	153	127	623	23.9	15	26	231	10.0-	23	-	26.9
Reynolds township	7	-	-	-	-	7	235	10.0-	14	-	11.0
St. Francis township	217	155	811	18.8	36	62	247	11.1	60	-	16.6
Paragould city (part)	45	45	803	17.5	-	-	-	-	-	-	-
Salem township	90	48	611	19.8	10	42	310	11.3	45	-	28.8
Shady Grove township	50	15	906	50.0+	-	35	259	10.0-	-	-	-
Spring Grove township	1 587	1 190	717	17.4	108	397	206	10.3	355	-	20.2
Paragould city (part)	1 486	1 140	701	17.1	100	346	204	10.4	336	-	20.4
Sugar Creek township	74	41	764	24.7	-	33	277	10.0-	25	-	50.0+
Paragould city (part)	-	-	-	-	-	-	-	-	-	-	-
Union township	424	288	622	19.2	37	136	214	10.0-	87	-	24.2
Oak Grove Heights town	150	109	671	19.9	19	41	231	13.0	49	-	24.6
Paragould city (part)	-	-	-	-	-	-	-	-	-	-	-
Walnut Corner township	7	-	-	-	-	7	125	10.0-	6	-	12.5
Hempstead County	3 754	1 941	600	18.7	222	1 813	219	10.4	2 208	19	22.6
Bodcaw township	70	36	471	11.5	2	34	254	10.0-	27	-	18.1
Patmos town	10	7	475	13.8	2	3	175	10.0-	-	-	-

Table 31. **Mortgage and Rental Cost Characteristics: 2000**—Con.

[Data based on a sample (except Tables 65-68). For information on confidentiality protection, coverage, sampling error, and nonsampling error, see Appendix G.
For location of definitions, see "How to Use This Census Report"]

State County County Subdivision Place	Specified owner-occupied housing units								Specified renter-occupied housing units paying cash rent		
		With a mortgage				Not mortgaged					
	Total	Total	Median selected monthly owner costs (dollars)	Median selected monthly owner costs as a percentage of household income in 1999	With a second mortgage or home equity loan or both	Total	Median selected monthly owner costs (dollars)	Median selected monthly owner costs as a percentage of household income in 1999	Total	With meals included in rent	Median gross rent as a percentage of household income in 1999
Hempstead County—Con.											
Bois d'Arc township	188	59	523	16.6	8	129	198	11.8	20	-	25.0
Fulton city	59	21	521	17.5	-	38	213	12.8	10	-	50.0
McNab town	5	2	850	17.5	2	3	163	21.3	3	-	17.5
De Roan township	2 303	1 256	611	19.2	171	1 047	233	10.8	1 801	19	22.5
Hope city	1 808	963	578	19.5	124	845	230	11.1	1 593	19	22.6
Perrytown city	48	26	657	20.0	4	22	182	10.0-	31	-	25.6
Garland township	32	16	550	20.0	-	16	225	10.0-	23	-	17.9
Mine Creek township	200	96	716	20.0	5	104	163	11.5	108	-	20.6
Ozan city (part)	9	5	1 042	25.8	-	4	225	30.0	-	-	-
Noland township	80	47	556	16.8	2	33	197	10.0-	22	-	15.0
Emmet city (part)	-	-	-	-	-	-	-	-	3	-	27.5
Ozan township	221	86	545	19.7	4	135	222	10.3	62	-	25.0
Oakhaven city	16	9	583	11.9	-	7	413	10.0-	2	-	27.5
Ozan city (part)	15	9	475	24.2	2	6	225	10.0-	-	-	-
Washington city	45	19	625	19.4	2	26	181	22.5	12	-	27.0
Redland township	78	53	554	17.1	-	25	154	11.5	12	-	40.0
McCaskill city	17	12	467	14.3	-	5	219	14.2	4	-	50.0+
Saline township	155	67	627	19.0	9	88	180	12.5	29	-	31.9
Springhill township	230	118	636	17.3	18	112	193	10.0-	44	-	20.6
Wallaceburg township	138	67	545	16.5	3	71	199	10.0-	39	-	30.0
Blevins city	60	25	508	21.1	3	35	191	10.0-	30	-	28.8
Water Creek township	59	40	607	29.2	-	19	321	10.0-	21	-	43.9
Hot Spring County	5 816	2 951	628	18.7	307	2 865	228	10.0-	2 038	2	22.3
Antioch township	46	21	558	20.4	6	25	302	12.8	-	-	-
Big Creek township	57	36	664	14.1	-	21	184	14.4	6	-	17.5
Bismarck township	250	94	717	18.5	20	156	213	12.9	61	-	16.3
Brown Springs township	23	7	650	13.5	-	16	220	10.0-	4	-	12.5
Butterfield township	237	131	653	18.2	4	106	273	10.0-	75	-	22.8
Malvern city (part)	-	-	-	-	-	-	-	-	-	-	-
Rockport town (part)	50	24	675	15.0	1	26	288	10.0-	6	-	22.5
Clear Creek township	64	42	492	18.2	-	22	261	11.1	-	-	-
De Roche township	143	41	769	16.2	6	102	205	10.0-	39	-	25.0
Dover township	129	60	763	16.0	5	69	210	10.0-	10	-	10.0
Fenter township	2 993	1 437	592	19.3	165	1 556	230	10.0-	1 376	-	23.7
Malvern city (part)	2 211	1 095	563	19.6	122	1 116	224	10.0	1 259	-	23.9
Perla town	30	18	488	45.0	2	12	283	10.0-	12	-	19.0
Rockport town (part)	121	44	650	18.0	-	77	231	10.3	32	-	14.3
Gifford township	214	154	582	17.1	14	60	237	10.0-	51	-	16.8
Harrison township	13	11	469	10.0-	2	2	175	10.0-	5	-	12.5
Henderson township	101	46	495	16.0	-	55	189	10.0-	11	-	15.4
Lone Hill township	129	60	667	18.0	-	69	224	10.0-	38	-	19.7
Magnet township	501	329	760	20.7	49	172	249	10.0-	108	-	15.0
Midway township	227	133	567	16.6	11	94	229	14.5	37	-	33.1
Montgomery township	145	79	812	22.3	6	66	205	10.0-	66	-	16.9
Ouachita township	131	66	618	16.7	12	65	208	11.5	30	-	34.0
Donaldson town	65	33	592	16.0	4	32	213	12.9	22	-	38.0
Prairie township	150	80	578	18.5	2	70	212	10.0-	48	2	18.6
Friendship town	38	15	775	18.8	2	23	188	10.0-	15	2	18.5
Saline township	204	99	669	14.6	-	105	248	10.0-	54	-	27.5
Valley township	59	25	850	18.8	5	34	197	10.0-	19	-	11.0
Howard County	2 306	1 325	624	19.5	103	981	217	10.6	1 286	1	22.1
Blackland township	20	11	461	50.0+	-	9	255	30.8	-	-	-
Blue Bayou township	27	9	950	41.0	5	18	185	20.0	11	-	12.5
Blue Ridge township	26	10	700	20.0	-	16	230	12.5	9	-	13.2
Brewer township	30	30	579	15.5	-	-	-	-	5	-	10.0-
Buck Range township	23	7	650	17.5	-	16	136	10.0-	14	-	11.3
Burg township	2	-	-	-	-	2	125	10.0-	2	-	10.0-
Center Point township	59	36	600	27.5	-	23	230	42.5	34	-	17.3
Clay township	10	8	533	10.0-	-	2	175	10.0-	-	-	-
County Line township	71	59	650	17.8	10	12	200	10.0-	27	-	24.6
Dillard township	16	14	588	17.5	4	2	175	32.5	15	-	38.5
Duckett township	4	2	550	10.0-	-	2	125	12.5	-	-	-
Franklin township	39	11	813	18.4	-	28	192	10.0-	12	-	37.5
Holly Creek township	12	3	350	12.5	-	9	225	10.0-	5	-	10.0-
Madison township	308	160	562	16.9	13	148	199	10.7	102	-	24.2
Dierks city	257	137	543	17.4	13	120	208	11.5	82	-	23.5
Mineral Springs township	285	168	579	21.9	9	117	215	10.0-	126	-	22.1
Mineral Springs city	265	157	575	22.2	4	108	213	10.0-	126	-	22.1
Mountain township	36	19	595	14.5	3	17	169	10.0-	10	-	13.6
Muddy Fork township	16	10	650	12.5	-	6	275	50.0+	5	-	10.0-
Nashville township	1 148	698	660	20.7	49	450	226	10.6	877	-	22.8
Nashville city	897	506	631	21.4	37	391	228	10.3	814	-	23.5
Saline township	11	5	450	10.0-	-	6	275	10.0-	-	-	-
Saratoga township	52	14	650	27.5	-	38	195	11.7	10	-	13.8
Tollette township	86	40	567	22.2	8	46	229	17.2	16	1	20.0
Tollette town	86	40	567	22.2	8	46	229	17.2	16	1	20.0
Umpire township	25	11	588	21.3	2	14	238	12.5	6	-	10.0
Independence County	6 287	3 617	653	19.1	373	2 670	226	10.2	2 812	23	23.3
Ashley township	222	135	489	18.6	5	87	211	10.0-	126	-	24.9
Barren township	200	144	671	18.4	8	56	191	10.0-	48	-	10.0-
Cave City city (part)	20	7	650	27.5	-	13	145	10.0-	4	-	10.0-
Big Bottom township	276	157	633	21.0	26	119	218	11.0	147	-	20.6
Newark city (part)	243	141	616	20.8	25	102	216	11.2	136	-	21.0
Black River township	38	21	563	21.9	1	17	238	10.0-	8	-	13.3
Cushman township	123	61	517	16.6	-	62	195	10.0-	37	-	20.3
Cushman town (part)	30	16	600	17.5	-	14	210	10.0-	20	-	17.5

Table 31. **Mortgage and Rental Cost Characteristics: 2000**—Con.

[Data based on a sample (except Tables 65-68). For information on confidentiality protection, coverage, sampling error, and nonsampling error, see Appendix G.
For location of definitions, see "How to Use This Census Report"]

State County County Subdivision Place	Specified owner-occupied housing units								Specified renter-occupied housing units paying cash rent		
		With a mortgage				Not mortgaged					
	Total	Total	Median selected monthly owner costs (dollars)	Median selected monthly owner costs as a percentage of household income in 1999	With a second mortgage or home equity loan or both	Total	Median selected monthly owner costs (dollars)	Median selected monthly owner costs as a percentage of household income in 1999	Total	With meals included in rent	Median gross rent as a percentage of household income in 1999
Independence County—Con.											
Departee township	12	7	413	10.0-	-	5	325	17.5	7	-	17.5
Dota township	77	53	650	20.9	3	24	278	11.4	21	-	13.4
Fairview township	197	104	591	20.9	14	93	234	11.6	43	-	25.8
Pleasant Plains town	55	25	581	22.9	4	30	225	14.0	19	-	34.4
Gainsboro township	133	81	622	18.4	4	52	189	10.0-	31	-	28.8
Greenbrier township	294	149	583	17.4	29	145	243	10.0-	108	-	20.7
Hill township	29	16	380	27.5	-	13	225	20.4	4	-	17.5
Huff township	105	65	488	19.5	12	40	233	19.0	11	-	22.5
Jefferson township	18	11	450	22.5	-	7	175	10.0-	-	-	-
Liberty township	104	75	682	21.9	-	29	190	10.0-	31	-	26.8
Logan township	4	4	450	10.0-	-	-	-	-	9	-	43.6
McHue township	812	497	639	16.3	46	315	216	10.4	351	-	34.1
Batesville city (part)	-	-	-	-	-	-	-	-	-	-	-
Magness township	76	45	591	28.0	7	31	218	16.5	22	-	20.0
Magness town	39	15	544	25.8	3	24	192	10.0	10	-	19.2
Marshell township	22	12	650	22.5	4	10	325	17.5	3	-	50.0+
Moorefield township	558	409	877	18.9	45	149	223	10.0-	169	-	19.5
Batesville city (part)	361	292	985	16.8	42	69	274	10.0-	93	-	19.8
Moorefield town	34	17	472	23.8	-	17	175	10.5	7	-	16.3
Oil Trough township	139	74	517	19.1	18	65	220	10.0-	30	-	21.4
Oil Trough town	57	29	450	17.0	3	28	175	10.0-	20	-	23.1
Relief township	71	41	608	16.7	8	30	183	12.1	-	-	-
Rosie township	121	58	613	22.5	13	63	275	12.0	32	-	16.4
Ruddell township	2 094	1 052	743	20.5	109	1 042	228	10.7	1 433	23	24.2
Batesville city (part)	1 783	899	727	20.7	80	884	231	10.4	1 284	23	24.6
Salado township	180	104	580	25.6	7	76	233	13.5	35	-	13.8
Union township	63	42	617	17.3	-	21	219	14.5	9	-	21.3
Cushman town (part)	39	27	619	16.8	-	12	175	17.5	9	-	21.3
Washington township	111	63	809	16.3	-	48	245	13.1	42	-	20.0
White River township	158	103	675	19.0	11	55	228	10.0-	45	-	26.5
Sulphur Rock town	81	50	600	21.7	10	31	254	10.0-	28	-	26.9
Wycough township	50	34	560	15.0	3	16	290	12.5	10	-	10.0-
Newark city (part)	10	6	575	12.5	-	4	225	10.0	2	-	10.0-
Izard County	2 198	1 042	585	21.5	87	1 156	212	10.8	835	6	24.4
Athens township	13	6	750	12.5	-	7	125	17.5	8	-	43.3
Baker township	79	46	486	22.0	-	33	181	10.0-	-	-	-
Horseshoe Bend city (part)	17	13	438	17.5	-	4	225	22.5	-	-	-
Oxford city (part)	-	-	-	-	-	-	-	-	-	-	-
Barren Fork township	82	50	541	23.5	6	32	219	10.0	26	-	31.7
Mount Pleasant town (part)	46	26	533	23.1	-	20	200	10.0	26	-	31.7
Big Spring township	14	9	717	14.5	2	5	131	10.0-	3	-	10.0-
Bryan township	25	10	825	32.5	-	15	238	27.1	11	-	17.5
Claiborne township	2	-	-	-	-	2	175	10.0-	2	-	50.0+
Calico Rock city (part)	-	-	-	-	-	-	-	-	-	-	-
Drytown township	42	28	540	18.8	2	14	208	12.5	8	-	27.5
Mount Pleasant town (part)	23	19	550	19.4	2	4	200	17.5	4	-	35.0
Franklin township	61	37	471	37.5	2	24	195	20.8	24	-	16.3
Franklin town (part)	42	26	500	23.0	2	16	188	15.0	9	-	50.0+
Horseshoe Bend city (part)	-	-	-	-	-	-	-	-	-	-	-
Gid township	27	18	514	16.3	-	9	205	10.0-	2	-	12.5
Guion township	31	4	500	17.5	-	27	206	15.6	9	-	23.8
Guion town	19	4	500	17.5	-	15	213	21.3	6	-	31.3
Guthrie township	4	2	550	27.5	-	2	125	10.0-	-	-	-
Jefferson township	753	273	634	22.5	16	480	222	10.0-	184	-	29.4
Franklin town (part)	-	-	-	-	-	-	-	-	-	-	-
Horseshoe Bend city (part)	727	269	641	22.3	16	458	223	10.0-	173	-	30.3
Lacrosse township	16	10	483	21.9	-	6	125	32.5	2	-	22.5
Melbourne city (part)	-	-	-	-	-	-	-	-	-	-	-
Lafferty township	8	-	-	-	-	8	133	16.7	1	-	50.0+
Lunenburg township	15	2	950	17.5	-	13	146	35.4	4	-	27.5
Mill Creek township	382	205	577	18.6	8	177	222	12.3	267	6	24.6
Melbourne city (part)	353	190	574	18.3	8	163	221	12.4	248	6	23.9
Mount Olive township	12	6	450	50.0+	-	6	225	10.0-	-	-	-
Newburg township	83	42	677	25.0	10	41	209	10.0-	9	-	18.8
Oxford city (part)	2	-	-	-	-	2	225	12.5	-	-	-
New Hope township	112	58	513	24.2	-	54	200	10.0	56	-	23.5
Oxford city (part)	97	47	508	24.0	-	50	200	11.1	47	-	23.5
Pleasant Hill township	13	4	600	27.5	-	9	182	10.0-	10	-	22.5
Sage township	37	26	571	20.0	4	11	306	10.0-	3	-	50.0+
Melbourne city (part)	8	4	450	17.5	-	4	275	10.0-	-	-	-
Strawberry township	22	8	600	35.0	-	14	238	15.0	2	-	50.0+
Union township	303	165	647	22.0	30	138	193	10.1	187	-	21.0
Calico Rock city (part)	196	102	648	23.1	26	94	196	10.0-	159	-	22.3
Pineville town	29	21	475	16.3	-	8	175	16.3	21	-	16.3
Violet Hill township	30	15	675	18.8	7	15	188	12.5	-	-	-
White River township	32	18	582	31.5	-	14	175	20.0	17	-	23.5
Jackson County	3 802	2 032	573	18.5	232	1 770	234	12.2	1 661	7	22.8
Barren township	139	41	444	16.8	-	98	216	11.0	23	-	10.4
Bateman township	12	5	450	50.0+	-	7	225	12.5	-	-	-
Newport city (part)	-	-	-	-	-	-	-	-	-	-	-
Bird township	653	345	517	18.3	27	308	217	12.3	150	-	30.8
Tuckerman city (part)	528	310	516	18.1	22	218	215	12.2	134	-	30.4
Breckenridge township	109	40	600	25.5	9	69	227	10.0-	27	-	18.8
Tupelo town	39	19	485	19.2	3	20	200	10.0-	18	-	30.0
Weldon town	21	4	500	20.0	-	17	238	12.1	6	-	12.5
Bryan township	12	5	1 125	37.5	-	7	225	12.5	-	-	-
Cache township	48	6	525	10.0-	-	42	258	14.5	23	-	16.6

Table 31. **Mortgage and Rental Cost Characteristics: 2000**—Con.

[Data based on a sample (except Tables 65-68). For information on confidentiality protection, coverage, sampling error, and nonsampling error, see Appendix G.
For location of definitions, see "How to Use This Census Report"]

State County County Subdivision Place	Specified owner-occupied housing units								Specified renter-occupied housing units paying cash rent		
		With a mortgage				Not mortgaged					
	Total	Total	Median selected monthly owner costs (dollars)	Median selected monthly owner costs as a percentage of household income in 1999	With a second mortgage or home equity loan or both	Total	Median selected monthly owner costs (dollars)	Median selected monthly owner costs as a percentage of household income in 1999	Total	With meals included in rent	Median gross rent as a percentage of household income in 1999
Jackson County—Con.											
Cow Lake township	81	44	511	15.0	-	37	260	16.9	18	-	20.0
Beedeville town	25	21	425	13.8	-	4	250	32.5	10	-	15.0
Glaize township	128	45	555	17.5	5	83	221	19.4	17	-	50.0+
Glass township	249	131	526	18.9	2	118	242	12.9	116	-	22.7
Swifton city	183	95	495	18.8	2	88	254	13.1	96	-	23.8
Grubbs township	169	78	465	18.0	11	91	223	13.8	50	-	23.9
Grubbs town	110	57	477	18.3	11	53	240	14.4	45	-	22.5
Jefferson township	247	145	521	16.4	15	102	221	11.8	49	-	14.5
Campbell Station town	76	53	492	14.4	8	23	264	10.0-	8	-	17.5
Diaz city (part)	60	49	519	16.4	7	11	179	13.5	3	-	37.5
Jacksonport town	46	18	475	13.8	-	28	242	12.5	9	-	13.2
Tuckerman city (part)	6	6	375	17.5	-	-	-	-	13	-	34.2
Richwoods township	107	38	567	19.0	5	69	235	13.1	4	-	12.5
Amagon town	26	5	350	17.5	-	21	231	14.6	-	-	-
Union township	1 782	1 077	653	19.1	158	705	250	11.3	1 160	7	23.3
Diaz city (part)	238	183	544	16.6	15	55	260	10.9	108	-	25.9
Newport city (part)	1 419	829	691	19.4	143	590	255	11.8	1 020	7	22.8
Village township	66	32	650	16.6	-	34	206	11.9	24	-	10.0-
Diaz city (part)	-	-	-	-	-	-	-	-	-	-	-
Newport city (part)	37	27	625	15.8	-	10	175	27.5	14	-	10.0-
Jefferson County	15 731	8 895	694	18.1	1 119	6 836	272	11.1	8 925	63	25.9
Barraque township	311	232	764	16.5	22	79	274	11.8	163	-	22.6
Redfield city	233	177	747	17.2	22	56	281	15.0	125	-	23.0
Bogy township	16	-	-	-	-	16	244	20.6	-	-	-
Bolivar township	52	21	619	50.0+	-	31	265	10.9	20	-	22.1
Dudley Lake township	90	31	570	45.6	9	59	149	13.6	21	-	50.0+
Dunnington township	66	22	675	40.0	4	44	240	10.0-	31	-	23.4
Wabbaseka city	57	20	650	37.5	4	37	259	11.0	20	-	42.5
Jefferson township	346	247	768	15.5	39	99	324	13.9	84	-	16.5
Melton township	144	52	682	17.5	8	92	289	12.8	39	-	23.4
Niven township	583	347	772	17.0	41	236	258	10.0-	50	-	16.5
Old River township	-	-	-	-	-	-	-	-	11	-	50.0+
Pastoria township	66	29	606	26.1	7	37	375	46.1	16	-	14.0
Plum Bayou township	359	171	556	18.7	4	188	260	11.8	135	-	35.0
Altheimer city	197	93	484	25.4	2	104	250	15.7	104	-	37.3
Sherrill town	48	13	550	14.1	2	35	260	15.6	7	-	21.3
Richland township	64	27	993	31.1	20	37	218	28.4	20	-	22.5
Roberts township	116	51	563	18.6	-	65	242	11.0	31	-	18.5
Humphrey city (part)	103	46	578	18.9	-	57	245	10.9	31	-	18.5
Spring township	550	283	734	13.8	35	267	248	10.0-	143	-	16.0
Talladega township	216	93	712	24.7	9	123	266	14.0	35	-	19.4
Vaugine township	10 340	5 845	671	19.4	773	4 495	278	11.6	7 482	63	27.4
Pine Bluff city	10 270	5 823	671	19.5	773	4 447	277	11.7	7 478	63	27.4
Victoria township	52	19	958	19.0	6	33	290	11.8	34	-	18.4
Villemont township	14	-	-	-	-	14	150	10.0-	-	-	-
Washington township	1 875	1 177	794	15.0	125	698	260	10.1	554	-	18.7
White Hall city	1 134	857	813	15.1	86	277	283	10.0-	379	-	18.3
Whiteville township	471	248	697	13.9	17	223	280	10.0-	56	-	24.6
Johnson County	4 072	2 237	585	19.7	218	1 835	195	10.0-	2 017	-	22.9
Batson township	15	5	417	14.2	-	10	125	10.0	2	-	50.0+
Dickerson-Hill township	7	5	850	21.3	-	2	250	32.5	3	-	50.0+
Grant township	258	148	528	17.8	6	110	191	10.6	142	-	25.0
Coal Hill city	222	120	519	18.8	-	102	193	10.2	115	-	23.5
Hickey township	62	40	613	23.3	-	22	254	24.2	24	-	12.5
Horsehead township	49	38	650	17.6	-	11	179	12.1	69	-	19.2
Howell township	248	163	608	20.1	24	85	222	10.8	47	-	19.8
Knoxville city (part)	125	80	613	18.1	13	45	216	11.0	20	-	27.5
King township	181	97	598	19.8	23	84	217	10.0-	25	-	18.5
Lee township	-	-	-	-	-	-	-	-	4	-	22.5
Low Gap township	12	10	283	26.3	-	2	225	10.0-	-	-	-
McKennon township	142	72	514	18.7	-	70	174	10.4	40	-	18.3
Mulberry township	34	11	413	16.3	2	23	134	10.0-	5	-	27.5
Perry township	109	53	546	14.9	-	56	215	10.0-	44	-	13.9
Pittsburg township	236	109	502	20.1	4	127	215	12.0	154	-	20.0
Knoxville city (part)	1	1	550	22.5	-	-	-	-	-	-	-
Lamar city (part)	154	75	509	20.6	4	79	207	12.2	117	-	23.1
Prairie township	254	140	643	18.0	15	114	164	13.8	45	-	35.2
Clarksville city (part)	55	33	568	19.4	-	22	150	10.0-	6	-	50.0+
Red Lick township	248	171	739	21.2	15	77	201	10.0-	44	-	18.6
Sherman township	56	37	483	18.1	2	19	146	11.3	4	-	25.0
Spadra township	1 911	1 021	607	20.9	119	890	196	10.0-	1 310	-	24.7
Clarksville city (part)	1 441	706	619	20.8	96	735	195	10.0-	1 170	-	25.3
Lamar city (part)	103	59	583	17.0	3	44	189	11.7	52	-	22.5
Stonewall township	92	52	446	22.5	-	40	216	10.0-	-	-	-
Ward township	158	65	553	16.8	8	93	191	15.0	55	-	21.8
Hartman city	102	46	600	18.1	8	56	200	11.9	55	-	21.8
Lafayette County	1 581	640	547	19.7	44	941	222	12.0	486	2	26.3
Baker township	509	202	539	19.0	-	307	219	11.4	195	-	29.2
Stamps city (part)	461	188	526	19.9	-	273	221	11.6	191	-	29.8
French township	66	26	625	22.5	5	40	207	10.0-	15	-	18.5
Hadley township	190	84	525	18.7	15	106	227	13.9	15	2	10.0-
Buckner city	61	20	525	20.0	4	41	232	18.1	10	-	12.5
Stamps city (part)	-	-	-	-	-	-	-	-	-	-	-
La Grange township	54	16	575	13.1	2	38	200	10.6	9	-	20.5
Lewisville city (part)	19	9	490	11.9	2	10	325	22.5	7	-	10.0-
Mars Hill township	12	12	175	23.0	-	-	-	-	-	-	-

Table 31. **Mortgage and Rental Cost Characteristics: 2000**—Con.

[Data based on a sample (except Tables 65-68). For information on confidentiality protection, coverage, sampling error, and nonsampling error, see Appendix G.
For location of definitions, see "How to Use This Census Report"]

State County County Subdivision Place	Specified owner-occupied housing units								Specified renter-occupied housing units paying cash rent		
		With a mortgage				Not mortgaged					
	Total	Total	Median selected monthly owner costs (dollars)	Median selected monthly owner costs as a percentage of household income in 1999	With a second mortgage or home equity loan or both	Total	Median selected monthly owner costs (dollars)	Median selected monthly owner costs as a percentage of household income in 1999	Total	With meals included in rent	Median gross rent as a percentage of household income in 1999
Lafayette County—Con.											
Roane township	243	99	534	22.0	4	144	209	14.3	141	-	29.8
Bradley city	99	54	525	22.9	2	45	208	12.7	97	-	36.8
Russell township	19	11	638	21.1	-	8	275	20.0	6	-	35.0
Steel township	370	145	533	22.2	14	225	238	11.7	95	-	24.7
Lewisville city (part)	316	123	561	24.6	14	193	245	11.7	57	-	16.6
Walker Creek township	118	45	596	18.4	4	73	208	10.4	10	-	35.0
Lawrence County	3 622	2 010	543	19.5	181	1 612	207	10.8	1 704	5	24.5
Annieville township	32	13	350	16.8	-	19	177	10.8	3	2	36.3
Ashland township	32	5	383	19.2	-	27	219	10.0-	35	-	24.8
Minturn town	23	5	383	19.2	-	18	192	10.0-	19	-	50.0+
Black River township	90	49	489	26.0	2	41	208	15.6	24	-	23.6
Powhatan town	9	4	600	37.5	-	5	292	10.0-	2	-	17.5
Black Rock township	254	131	478	18.0	10	123	197	10.0-	92	-	25.2
Black Rock city (part)	170	74	469	19.5	8	96	205	11.1	66	-	26.0
Boas township	747	465	484	19.0	26	282	218	12.0	354	-	25.2
Hoxie city	706	465	484	19.0	26	241	217	13.3	332	-	26.1
Cache township	25	18	375	17.5	-	7	175	10.0-	17	-	23.5
Campbell township	1 228	737	577	19.9	85	491	204	10.0-	774	3	24.8
College City town	22	14	513	17.5	-	8	210	10.0-	20	3	26.9
Walnut Ridge city	1 138	704	582	20.0	85	434	197	10.0-	722	-	24.3
Dent township	180	91	572	21.6	17	89	223	12.1	115	-	29.0
Imboden town	146	77	571	22.0	15	69	217	11.8	113	-	29.4
Dowell township	97	80	591	18.8	-	17	189	12.1	19	-	11.6
Duty township	157	72	500	18.6	10	85	213	14.5	55	-	35.4
Black Rock city (part)	-	-	-	-	-	-	-	-	-	-	-
Portia town	138	62	513	20.0	10	76	216	10.0	52	-	30.0
Eaton township	25	16	450	15.0	2	9	219	10.0-	12	-	10.5
Flat Creek township	7	4	550	35.0	-	3	275	10.0-	5	-	11.3
Jesup township	8	4	450	12.5	-	4	225	17.5	4	-	17.5
Lawrence township	57	29	808	30.2	5	28	300	13.6	10	-	18.6
Marion township	91	25	464	23.1	-	66	238	15.0	12	-	50.0
Alicia town	35	17	493	18.5	-	18	223	12.5	8	-	30.0
Morgan township	126	47	618	26.9	6	79	222	11.4	27	-	23.8
Lynn town	81	30	600	31.3	-	51	199	11.8	23	-	24.6
Promised Land township	103	46	408	14.7	9	57	181	10.0-	34	-	19.5
Sedgwick town	20	10	475	32.5	2	10	188	12.5	8	-	16.0
Reeds Creek township	131	51	619	19.0	-	80	178	12.1	33	-	21.3
Strawberry town	60	30	600	18.0	-	30	181	14.4	20	-	21.3
Richwoods township	35	24	550	20.0	-	11	254	30.4	4	-	27.5
Spring River township	48	26	550	50.0	7	22	250	11.7	10	-	10.0-
Ravenden town (part)	11	-	-	-	-	11	275	10.0-	6	-	10.0-
Strawberry township	53	27	625	17.7	2	26	171	10.0-	11	-	50.0+
Smithville town	24	13	644	19.1	-	11	169	10.0-	7	-	50.0+
Thacker township	96	50	438	20.6	-	46	196	11.3	54	-	23.8
Ravenden town (part)	96	50	438	20.6	-	46	196	11.3	54	-	23.8
Lee County	1 898	825	571	21.5	72	1 073	230	12.1	1 198	8	28.0
Big Creek township	5	-	-	-	-	5	225	10.0-	-	-	-
Council township	6	-	-	-	-	6	100-	10.0-	9	-	10.0-
Fleener township	78	22	817	12.7	12	56	266	13.0	12	-	13.3
Hampton township	198	75	638	27.1	5	123	219	13.7	58	-	22.7
Moro town	66	29	663	25.4	2	37	215	12.5	17	-	24.2
Hardy township	-	-	-	-	-	-	-	-	-	-	-
Independence township	1 039	464	575	21.7	31	575	231	10.6	995	8	28.1
Marianna city	809	378	588	22.2	31	431	221	10.0-	927	8	28.4
Oak Forest township	56	28	760	13.2	-	28	306	38.6	24	-	22.0
Richland township	166	94	463	20.9	12	72	232	10.4	44	-	50.0+
LaGrange town	23	-	-	-	-	23	218	13.1	8	-	36.7
Rondo town	50	27	450	29.4	3	23	247	12.1	21	-	50.0+
St. Francis township	23	5	750	22.5	-	18	159	11.7	17	-	50.0+
Spring Creek township	157	58	575	37.5	10	99	193	15.7	18	-	45.0
Aubrey town	64	31	569	37.5	5	33	195	11.9	8	-	27.5
Texas township	97	30	525	22.5	-	67	273	19.5	5	-	17.5
Union township	73	49	546	18.5	2	24	222	17.5	16	-	23.3
Haynes town	52	32	489	22.0	-	20	214	17.5	7	-	30.8
Lincoln County	1 629	736	583	19.2	84	893	239	11.7	621	-	24.3
Auburn township	6	-	-	-	-	6	238	11.3	11	-	10.0-
Bartholomew township	122	44	521	22.8	2	78	233	16.5	39	-	24.1
Cane Creek township	709	359	592	17.5	58	350	231	10.5	266	-	23.9
Star City city	426	230	596	16.3	29	196	234	10.9	226	-	23.9
Choctaw township	113	45	815	31.6	-	68	269	11.3	41	-	33.8
Grady city	79	29	842	30.7	-	50	265	11.7	37	-	33.8
Gould township	249	110	591	21.5	7	139	265	12.5	140	-	24.2
Gould city	214	87	547	22.4	5	127	261	12.5	133	-	25.2
Kimbrough township	16	4	550	12.5	-	12	325	10.0	5	-	16.9
Lone Pine township	22	-	-	-	-	22	225	14.0	19	-	16.8
Mill Creek township	44	29	565	18.9	12	15	231	10.0-	5	-	50.0+
Owen township	93	34	643	22.7	-	59	252	10.0-	25	-	19.3
Smith township	58	16	520	26.0	-	42	225	11.7	13	-	29.6
Spring township	112	63	553	15.9	-	49	256	13.7	17	-	18.9
Wells Bayou township	85	32	582	22.9	5	53	228	13.8	40	-	39.2
Little River County	2 391	1 251	638	18.1	104	1 140	219	10.0-	936	18	23.6
Arden township	51	19	613	12.3	-	32	241	13.0	4	-	10.0-
Arkinda township	12	-	-	-	-	12	188	28.8	-	-	-
Burke township	50	13	750	22.5	-	37	141	10.0-	10	-	10.0-
Caney township	54	23	988	25.6	7	31	188	14.5	4	-	27.5

Table 31. **Mortgage and Rental Cost Characteristics: 2000**—Con.

[Data based on a sample (except Tables 65-68). For information on confidentiality protection, coverage, sampling error, and nonsampling error, see Appendix G.
For location of definitions, see "How to Use This Census Report"]

State County County Subdivision Place	Specified owner-occupied housing units								Specified renter-occupied housing units paying cash rent		
		With a mortgage				Not mortgaged					
	Total	Total	Median selected monthly owner costs (dollars)	Median selected monthly owner costs as a percentage of household income in 1999	With a second mortgage or home equity loan or both	Total	Median selected monthly owner costs (dollars)	Median selected monthly owner costs as a percentage of household income in 1999	Total	With meals included in rent	Median gross rent as a percentage of household income in 1999
Little River County—Con.											
Cleveland township	165	103	598	18.1	11	62	222	10.0-	15	-	17.5
Wilton town	88	55	561	17.8	2	33	219	15.8	12	-	18.0
Franklin township	157	93	828	21.9	-	64	235	10.0-	34	17	37.3
Jackson township	343	160	617	18.3	9	183	225	11.9	136	1	21.9
Foreman city	251	114	592	16.4	2	137	225	13.3	120	1	22.5
Jeff Davis township	38	13	625	13.8	-	25	240	13.2	5	-	29.2
Jefferson township	1 115	636	630	17.5	61	479	220	10.0-	610	-	24.3
Ashdown city	1 001	588	623	17.7	61	413	223	10.0-	567	-	24.5
Jewell township	21	9	690	17.5	-	12	238	10.0-	4	-	22.5
Johnson township	152	78	547	19.5	10	74	258	13.4	44	-	15.0
Ogden town	50	23	525	21.3	-	27	231	10.0-	14	-	21.3
Lick Creek township	4	4	550	12.5	-	-	-	-	-	-	-
Little River township	55	23	606	20.8	2	32	213	10.0-	25	-	10.8
Winthrop city	25	13	563	30.0	2	12	138	10.0-	15	-	15.8
Red River township	96	45	650	17.5	-	51	184	10.0-	20	-	17.5
Richland township	12	4	850	10.0-	4	8	240	42.0	3	-	50.0+
Wallace township	66	28	633	23.0	-	38	177	10.6	22	-	14.4
Logan County	4 017	2 097	576	19.1	149	1 920	197	10.0-	1 582	-	21.8
Barber township	14	8	1 125	17.5	-	6	275	50.0+	11	-	16.1
Blue Mountain township	29	9	575	13.8	2	20	165	11.3	3	-	18.8
Blue Mountain town	20	6	600	20.0	2	14	150	15.0	1	-	32.5
Boone township	1 104	594	583	18.3	54	510	213	10.0-	651	-	23.7
Booneville city	872	472	560	18.4	33	400	222	10.0-	585	-	25.2
Cane Creek township	54	23	638	18.0	-	31	175	16.8	5	-	12.5
Cauthron township	26	15	1 042	34.2	6	11	175	10.0-	11	-	20.4
Clark township	193	103	647	19.1	11	90	202	10.0-	31	-	21.4
Paris city (part)	-	-	-	-	-	-	-	-	-	-	-
Subiaco town	96	48	660	19.0	5	48	197	10.0-	6	-	22.5
Delaware township	114	56	531	20.0	12	58	219	10.0-	22	-	44.3
Driggs township	30	17	488	50.0+	-	13	186	10.0-	13	-	35.9
Ellsworth township	127	58	520	19.6	-	69	215	10.7	17	-	11.1
Johnson township	23	21	557	19.7	-	2	275	50.0+	9	-	12.5
Logan township	65	28	560	14.4	-	37	222	10.0-	11	-	15.4
Scranton city (part)	-	-	-	-	-	-	-	-	-	-	-
Mountain township	16	10	517	15.8	-	6	175	10.0-	-	-	-
Petit Jean township	28	7	450	17.5	-	21	163	10.0-	16	-	48.0
Reveilee township	253	148	540	20.6	9	105	201	10.0-	92	-	16.4
Magazine city	189	112	540	20.3	9	77	207	10.0-	67	-	18.5
River township	101	50	616	18.6	3	51	196	11.7	42	-	22.9
Morrison Bluff town	14	4	600	20.0	-	10	170	10.0-	12	-	22.5
Scranton city (part)	44	19	530	20.4	1	25	244	12.5	17	-	22.2
Roseville township	22	10	600	20.0	-	12	175	25.0	14	-	17.5
Shoal Creek township	126	60	589	22.5	5	66	205	12.4	20	-	10.0-
Short Mountain township	1 215	602	583	19.3	44	613	201	10.0-	510	-	23.1
Paris city (part)	936	448	584	19.6	30	488	210	10.0-	427	-	23.1
Six Mile township	248	121	570	21.0	3	127	171	10.0-	39	-	19.5
Caulksville town	59	23	581	17.5	-	36	171	10.7	13	-	15.5
Ratcliff city	40	16	567	17.9	3	24	138	10.0-	12	-	21.7
Sugar Creek township	55	33	605	16.7	-	22	142	10.0-	15	-	14.2
Tomlinson township	51	38	417	25.4	-	13	304	12.5	21	-	13.5
Washburn township	123	86	472	19.8	-	37	184	14.6	29	-	23.2
Lonoke County	10 435	7 370	822	18.6	1 100	3 065	256	10.0-	3 932	7	23.9
Butler township	297	206	667	16.6	23	91	277	18.1	36	-	50.0+
Carlisle township	574	258	619	17.0	18	316	254	10.2	287	-	19.8
Carlisle city	526	235	590	16.9	14	291	257	10.0-	276	-	20.6
Caroline township	526	418	884	19.0	85	108	241	10.0-	186	-	22.5
Austin city (part)	98	75	908	17.2	13	23	288	10.0-	58	-	20.4
Cabot city (part)	-	-	-	-	-	-	-	-	-	-	-
Ward city (part)	99	76	806	23.0	8	23	234	10.0-	49	-	26.7
Cleveland township	32	20	1 542	22.5	8	12	275	10.0-	21	-	10.0-
Crooked Creek township	147	66	600	21.1	6	81	240	16.5	39	-	26.3
Allport town	35	16	520	45.0	2	19	175	16.5	-	-	-
Humnoke city	57	32	617	22.9	-	25	288	13.8	22	-	40.0
Dortch township	17	17	594	50.0+	-	-	-	-	-	-	-
Scott CDP (part)	-	-	-	-	-	-	-	-	-	-	-
Eagle township	216	179	833	18.8	27	37	226	10.0-	16	-	10.0-
Fletcher township	30	15	606	20.3	8	15	303	25.3	11	-	15.4
Furlow township	119	51	708	17.1	-	68	234	11.1	26	-	15.0
Goodrum township	410	280	895	21.0	60	130	268	10.0-	80	-	29.7
Gray township	458	257	697	18.2	49	201	228	10.6	151	-	22.2
Gum Woods township	656	358	695	18.2	52	298	257	12.7	460	-	25.9
England city	603	326	700	17.5	48	277	250	12.2	452	-	25.7
Hamilton township	15	7	750	12.5	-	8	225	45.0	11	-	45.0
Indian Bayou township	62	39	641	21.1	7	23	359	10.0-	13	-	16.9
Coy town	25	17	675	20.6	7	8	275	10.0-	7	-	25.6
Isbell township	22	16	571	31.7	-	6	288	12.5	-	-	-
Lafayette township	78	43	725	28.0	7	35	381	10.0-	13	-	21.3
Keo town	63	30	600	23.1	-	33	394	10.0-	11	-	23.8
Lonoke township	1 136	681	726	17.0	143	455	252	12.8	555	7	28.4
Lonoke city	954	563	664	16.9	87	391	254	12.4	521	7	28.8
Magness township	318	266	800	20.9	22	52	200	10.0	96	-	19.3
Cabot city (part)	122	117	1 330	22.4	6	5	425	23.8	-	-	-
Oak Grove township	683	500	1 109	19.0	135	183	229	10.0-	123	-	17.7
Cabot city (part)	54	45	1 641	21.5	18	9	225	10.0-	-	-	-
Pettus township	7	7	1 125	22.5	-	-	-	-	20	-	10.0-
Prairie township	74	66	575	17.6	-	8	225	45.0	6	-	12.5
Pulaski township	104	39	744	17.2	-	65	296	12.9	26	-	18.4

Table 31. **Mortgage and Rental Cost Characteristics: 2000**—Con.

[Data based on a sample (except Tables 65-68). For information on confidentiality protection, coverage, sampling error, and nonsampling error, see Appendix G.
For location of definitions, see "How to Use This Census Report"]

State County County Subdivision Place	Specified owner-occupied housing units								Specified renter-occupied housing units paying cash rent		
		With a mortgage				Not mortgaged					
	Total	Total	Median selected monthly owner costs (dollars)	Median selected monthly owner costs as a percentage of household income in 1999	With a second mortgage or home equity loan or both	Total	Median selected monthly owner costs (dollars)	Median selected monthly owner costs as a percentage of household income in 1999	Total	With meals included in rent	Median gross rent as a percentage of household income in 1999
Lonoke County—Con.											
Richwoods township	16	9	950	-	9	7	275	10.0-	-	-	-
Scott township	-	-	-	-	-	-	-	-	5	-	50.0+
Totten township	52	52	683	10.0-	-	-	-	-	9	-	12.5
Walls township	8	-	-	-	-	8	125	17.5	20	-	22.9
Ward township	500	355	739	19.7	28	145	235	10.0-	265	-	24.5
Ward city (part)	345	270	729	21.6	17	75	225	10.0-	243	-	25.1
Williams township	82	28	900	17.5	-	54	273	10.0-	8	-	43.3
York township	3 796	3 137	859	18.6	413	659	266	10.0-	1 449	-	24.1
Austin city (part)	2	-	-	-	-	2	275	10.0-	3	-	27.5
Cabot city (part)	3 500	2 920	861	18.5	372	580	262	10.0-	1 376	-	24.4
Madison County	1 664	872	580	19.8	90	792	189	10.0-	730	-	20.7
Alabam township	119	41	552	14.7	-	78	195	10.0-	45	-	19.7
Bohannon township	36	18	710	21.7	-	18	182	10.0-	14	-	17.5
Boston township	7	-	-	-	-	7	100-	12.5	2	-	22.5
Bowen township	15	15	450	20.8	-	-	-	-	15	-	13.4
California township	52	33	473	18.8	-	19	328	10.0-	90	-	18.2
Hilburn township	73	34	850	27.5	12	39	185	11.3	29	-	22.1
St. Paul town	37	19	563	18.4	8	18	186	10.0-	6	-	17.5
Japton township	26	26	500	15.0	-	-	-	-	-	-	-
Kentucky township	16	8	280	16.0	-	8	125	10.0-	12	-	18.8
Kings River township	64	35	514	15.3	2	29	178	12.1	18	-	18.0
Lamar township	114	39	679	19.3	-	75	199	11.7	34	-	25.0
Lincoln township	20	12	386	25.7	5	8	250	22.5	-	-	-
Marble township	34	20	454	13.1	2	14	144	10.0-	12	-	23.0
Mill Creek township	66	35	690	33.5	8	31	223	10.6	17	-	14.5
Prairie township	102	53	470	16.3	14	49	184	15.3	46	-	17.8
Hindsville town	5	2	750	50.0+	-	3	188	50.0+	-	-	-
Purdy township	53	37	558	41.5	9	16	138	10.0-	3	-	22.5
Richland township	84	38	472	22.9	-	46	155	12.6	-	-	-
Valley township	55	32	520	22.0	4	23	138	16.9	21	-	19.1
Venus township	4	-	-	-	-	4	100-	10.0-	-	-	-
War Eagle township	665	354	662	20.5	33	311	202	10.0-	355	-	21.5
Huntsville city	369	187	607	16.7	16	182	184	10.0-	294	-	22.7
Wharton Creek township	13	12	367	27.5	1	1	125	10.0-	13	-	50.0+
White River township	46	30	583	21.0	-	16	186	12.0	4	-	10.0-
Marion County	3 081	1 648	644	21.4	141	1 433	222	11.5	1 075	-	23.5
Bearden township	-	-	-	-	-	-	-	-	-	-	-
Big Creek township	-	-	-	-	-	-	-	-	-	-	-
Big Springs township	24	4	650	50.0+	-	20	200	16.7	15	-	21.3
Blythe township	84	34	542	18.8	6	50	136	11.7	48	-	30.0
Pyatt town	36	6	425	22.5	-	30	143	12.5	31	-	30.6
Buffalo township	7	-	-	-	-	7	100-	50.0+	-	-	-
Cedar Creek township	10	6	575	18.8	-	4	125	17.5	-	-	-
Crockett township	9	4	250	10.0-	-	5	100-	10.0-	-	-	-
Crooked Creek township	100	85	661	18.5	7	15	225	15.3	8	-	32.5
De Soto township	14	6	750	22.5	-	8	125	10.0-	-	-	-
Dodd City township	36	12	550	25.0	-	24	117	10.0-	15	-	10.0-
Franklin township	85	40	595	17.4	-	45	199	10.0-	-	-	-
Hampton township	20	5	650	50.0+	-	15	100-	10.0-	10	-	20.0
Independence township	28	24	500	15.0	4	4	225	17.5	-	-	-
James Creek township	898	391	699	23.1	23	507	235	11.0	268	-	19.9
Bull Shoals city	698	274	673	23.0	16	424	244	11.2	216	-	21.9
Jefferson township	7	7	550	22.5	-	-	-	-	-	-	-
Keesee township	76	37	546	31.9	-	39	202	11.6	5	-	10.0-
Keeter township	29	-	-	-	-	29	225	12.5	-	-	-
Liberty township	5	5	450	12.5	-	-	-	-	4	-	50.0+
North Fork township	167	85	641	19.0	-	82	279	15.5	24	-	18.1
North Joe Burleson township	12	8	650	22.5	-	4	275	17.5	-	-	-
Prairie township	61	35	480	25.3	9	26	200	10.0-	5	-	12.5
South Joe Burleson township	24	11	721	21.1	-	13	204	14.6	-	-	-
Sugarloaf township	47	33	495	17.6	1	14	215	11.1	8	-	22.5
Summit township	261	134	632	21.1	8	127	220	11.5	134	-	21.1
Summit city	77	40	483	22.9	2	37	211	10.0-	78	-	21.8
Yellville city (part)	93	52	648	20.8	6	41	256	13.0	33	-	22.5
Union township	284	169	686	23.5	24	115	236	12.7	210	-	27.2
Yellville city (part)	187	95	629	21.7	16	92	239	12.9	166	-	26.1
Water Creek township	117	78	629	17.9	4	39	291	15.2	14	-	17.5
White River township	676	435	649	21.3	55	241	202	11.5	307	-	26.6
Flippin city	276	158	521	20.8	23	118	195	14.7	241	-	29.1
Miller County	7 652	4 234	687	17.8	378	3 418	231	10.0	4 306	20	24.5
Beech township	413	240	603	18.9	6	173	242	10.0-	135	-	19.6
Fouke town	100	51	572	16.1	4	49	225	10.0-	82	-	22.1
Cleveland township	282	165	680	17.3	17	117	234	10.0-	104	-	22.2
Cut Off township	8	8	850	17.5	8	-	-	-	4	-	10.0-
Days Creek township	143	60	724	18.5	7	83	228	10.0-	34	-	13.9
Garland township	6 532	3 661	693	17.7	335	2 871	231	10.2	3 958	20	24.7
Texarkana city (part)	5 822	3 308	696	17.7	309	2 514	231	10.0-	3 739	20	25.0
Homan township	28	-	-	-	-	28	270	10.0-	12	-	45.0
Texarkana city (part)	-	-	-	-	-	-	-	-	-	-	-
Red River township	84	45	528	25.4	3	39	238	15.8	20	-	33.8
Garland town	82	45	528	25.4	3	37	234	16.4	18	-	35.8
Sulphur township	162	55	647	18.1	2	107	198	12.8	39	-	21.9
Mississippi County	9 400	5 846	685	19.0	639	3 554	243	11.1	6 897	53	24.4
Big Lake township	831	445	696	18.8	44	386	221	11.0	358	-	21.6
Manila city	689	376	671	19.0	31	313	222	12.6	296	-	22.6

Table 31. **Mortgage and Rental Cost Characteristics: 2000**—Con.

[Data based on a sample (except Tables 65-68). For information on confidentiality protection, coverage, sampling error, and nonsampling error, see Appendix G.
For location of definitions, see "How to Use This Census Report"]

State County County Subdivision Place	Specified owner-occupied housing units								Specified renter-occupied housing units paying cash rent		
		With a mortgage				Not mortgaged					
	Total	Total	Median selected monthly owner costs (dollars)	Median selected monthly owner costs as a percentage of household income in 1999	With a second mortgage or home equity loan or both	Total	Median selected monthly owner costs (dollars)	Median selected monthly owner costs as a percentage of household income in 1999	Total	With meals included in rent	Median gross rent as a percentage of household income in 1999
Mississippi County—Con.											
Bowen township	679	546	655	17.0	54	133	235	10.0-	703	6	22.6
Gosnell city (part)	596	477	643	17.4	54	119	242	10.0-	628	6	22.8
Burdette township	67	40	654	18.6	5	27	230	20.8	6	-	13.8
Burdette town	25	17	983	26.3	-	8	233	10.0	2	-	12.5
Canadian township	91	52	708	17.0	-	39	235	10.0-	39	-	14.5
Carson township	70	53	614	19.1	6	17	275	10.0-	31	-	21.3
Marie town	17	14	700	20.0	2	3	275	10.0-	18	-	28.3
Chickasawba township	3 904	2 560	731	19.7	283	1 344	263	11.6	3 068	12	26.0
Blytheville city (part)	3 483	2 201	710	20.2	226	1 282	263	11.7	2 924	12	27.0
Gosnell city (part)	-	-	-	-	-	-	-	-	-	-	-
Clear Lake township	184	119	729	15.5	11	65	209	12.0	41	-	23.2
Blytheville city (part)	12	7	850	10.0-	-	5	225	10.0-	-	-	-
Dyess township	165	81	545	23.5	1	84	284	13.0	55	-	22.5
Dyess town	84	46	488	20.0	1	38	296	16.3	44	-	22.2
Fletcher township	199	101	666	21.9	5	98	271	11.9	218	6	29.8
Luxora town	171	82	626	22.1	5	89	256	12.6	217	6	29.9
Victoria town	2	2	450	17.5	-	-	-	-	-	-	-
Golden Lake township	209	115	678	17.4	12	94	268	12.0	150	-	22.1
Wilson town	191	107	669	17.9	12	84	256	12.0	132	-	21.2
Half Moon Lake township	103	35	630	17.3	-	68	220	10.0-	43	-	37.5
Gosnell city (part)	-	-	-	-	-	-	-	-	-	-	-
Hector township	201	97	613	19.9	3	104	207	10.0-	73	-	25.4
Dell town	89	46	517	19.1	3	43	269	15.5	27	-	29.5
Little River township	144	36	850	22.5	6	108	235	13.4	85	-	16.9
Etowah town	41	15	550	21.3	-	26	235	13.0	23	-	26.3
McGavock township	117	55	772	24.5	9	62	261	10.2	75	-	23.1
Joiner city	99	46	733	22.5	7	53	257	11.4	44	-	24.4
Monroe township	1 718	1 174	636	19.1	148	544	234	10.8	1 575	29	25.4
Keiser city	187	103	592	17.0	6	84	238	12.0	76	-	20.0
Osceola city	1 481	1 041	642	19.4	142	440	236	10.6	1 485	29	25.8
Neal township	556	280	563	18.1	42	276	226	10.0	306	-	21.2
Leachville city	443	231	552	17.2	31	212	227	11.2	266	-	22.8
Scott township	94	28	517	13.5	2	66	257	16.1	33	-	15.3
Bassett town	46	4	600	15.0	-	42	213	10.0-	17	-	21.3
Swayne township	10	4	1 375	37.5	-	6	275	12.5	-	-	-
Whitton township	58	25	650	31.9	8	33	224	15.2	38	-	50.0+
Birdsong town	7	1	150	32.5	-	6	250	13.3	8	-	50.0+
Monroe County	1 876	866	587	21.8	64	1 010	248	11.5	1 190	-	22.4
Brinkley township	796	396	612	22.0	49	400	253	11.5	643	-	21.4
Brinkley city (part)	701	347	601	21.8	39	354	259	12.6	631	-	21.8
Brown township	-	-	-	-	-	-	-	-	-	-	-
Cache township	389	205	533	19.8	2	184	218	10.0-	292	-	23.7
Clarendon city	373	192	549	19.8	2	181	220	10.0-	269	-	22.8
Cleburne township	26	14	350	12.0	-	12	217	13.8	8	-	31.0
Cypress Ridge township	78	35	704	45.3	-	43	271	14.3	11	-	23.9
Dixon township	42	6	500	22.5	-	36	325	19.1	25	-	26.5
Brinkley city (part)	-	-	-	-	-	-	-	-	-	-	-
Duncan township	224	92	538	22.3	7	132	229	10.1	133	-	26.1
Holly Grove city	137	64	550	21.3	7	73	243	12.0	116	-	25.0
Greenfield township	29	11	617	41.7	3	18	250	13.0	8	-	16.3
Fargo town	13	8	550	37.5	3	5	238	17.5	2	-	12.5
Hindman township	18	9	850	45.0	-	9	195	10.0-	8	-	10.0-
Jackson township	49	11	921	17.5	-	38	296	12.3	6	-	32.5
Keevil township	43	11	950	40.8	-	32	367	10.0-	24	-	19.3
Montgomery-Smalley township	40	28	645	13.5	-	12	283	18.3	3	-	12.5
Pine Ridge township	18	-	-	-	-	18	329	17.9	-	-	-
Raymond township	11	3	650	17.5	-	8	200	15.0	8	-	32.5
Richland township	33	11	1 188	31.5	-	22	269	10.0-	15	-	14.2
Brinkley city (part)	-	-	-	-	-	-	-	-	9	-	12.5
Roc Roe township	80	34	570	18.6	3	46	242	10.0-	6	-	50.0+
Roe town	37	23	550	14.4	3	14	300	10.0	4	-	50.0+
Montgomery County	1 342	559	561	19.5	47	783	210	10.1	409	8	22.3
Big Fork township	13	13	425	13.8	-	-	-	-	-	-	-
Caddo township	47	18	463	21.4	-	29	221	10.0-	17	-	14.2
Black Springs town	25	8	550	27.5	-	17	229	10.0-	4	-	17.5
Caney township	47	18	831	26.5	-	29	268	11.6	33	8	19.7
Center township	202	89	758	31.0	25	113	245	10.0-	45	-	23.2
Gap township	52	15	532	13.4	-	37	236	10.0-	31	-	13.1
Laverna township	25	-	-	-	-	25	141	12.2	-	-	-
Mazarn township	23	16	789	19.4	-	7	275	12.5	11	-	10.0-
Parks township	28	3	450	27.5	-	25	138	10.0-	4	-	22.5
Pencil Bluff township	78	30	564	23.8	2	48	188	11.7	8	-	11.7
Polk township	106	57	497	19.8	5	49	173	10.0-	36	-	21.5
Oden town	45	27	496	23.2	2	18	225	11.3	11	-	10.0-
South Fork township	420	184	614	19.0	13	236	204	10.0-	134	-	23.7
Mount Ida city	225	79	572	22.5	6	146	218	10.0-	112	-	25.0
Sulphur township	84	40	700	15.0	-	44	267	10.0-	-	-	-
Walnut township	36	18	482	28.6	-	18	241	15.4	16	-	22.5
Washita township	64	19	361	16.1	2	45	189	10.0-	17	-	19.4
Womble township	117	39	532	16.6	-	78	207	13.1	57	-	28.9
Norman town	69	19	538	15.3	-	50	200	12.9	48	-	35.0
Nevada County	1 551	744	565	17.9	41	807	208	11.2	695	-	22.5
Alabama township	44	10	650	22.5	-	34	161	12.3	5	-	12.5
Albany township	84	33	625	18.5	-	51	223	10.0-	16	-	10.0
Boughton township	38	29	661	10.0-	-	9	325	10.0-	24	-	13.3
Caney township	93	32	508	15.0	-	61	182	10.0-	16	-	12.5

Table 31. **Mortgage and Rental Cost Characteristics: 2000**—Con.

[Data based on a sample (except Tables 65-68). For information on confidentiality protection, coverage, sampling error, and nonsampling error, see Appendix G.
For location of definitions, see "How to Use This Census Report"]

State County County Subdivision Place	Specified owner-occupied housing units								Specified renter-occupied housing units paying cash rent		
		With a mortgage				Not mortgaged					
	Total	Total	Median selected monthly owner costs (dollars)	Median selected monthly owner costs as a percentage of household income in 1999	With a second mortgage or home equity loan or both	Total	Median selected monthly owner costs (dollars)	Median selected monthly owner costs as a percentage of household income in 1999	Total	With meals included in rent	Median gross rent as a percentage of household income in 1999
Nevada County—Con.											
Caney township—Con.											
Cale town	19	8	467	27.5	-	11	196	10.0-	2	-	17.5
Rosston town	29	13	542	13.1	-	16	267	12.5	6	-	27.5
Emmet township	103	47	630	23.5	7	56	194	10.9	43	-	26.3
Emmet city (part)	81	43	643	23.5	7	38	186	10.0	35	-	26.3
Georgia township	43	15	625	28.1	-	28	170	10.0-	-	-	-
Jackson township	27	-	-	-	-	27	185	33.1	-	-	-
Leake township	12	-	-	-	-	12	200	10.0-	-	-	-
Missouri township	812	435	530	17.5	20	377	219	13.1	525	-	22.9
Prescott city	672	360	508	18.0	10	312	217	12.3	510	-	23.8
Parker township	63	50	640	16.3	5	13	192	10.0-	20	-	22.5
Bodcaw town	22	13	670	13.3	-	9	158	10.0-	6	-	45.0
Redland township	65	46	710	18.3	9	19	187	18.8	10	-	50.0+
Taylor township	118	35	539	19.1	-	83	225	12.4	25	-	39.6
Willisville town	32	20	471	14.2	-	12	325	12.5	7	-	50.0+
Union township	49	12	467	17.0	-	37	222	10.9	11	-	10.0-
Bluff City town	31	5	463	16.3	-	26	206	10.6	3	-	-
Reader town (part)	2	-	-	-	-	2	325	10.0-	2	-	50.0+
Newton County	1 005	453	535	21.8	36	552	172	10.0-	379	4	25.2
Big Creek township	32	14	450	37.5	-	18	169	10.8	4	-	10.0-
Boston township	17	6	525	32.5	-	11	131	10.0-	-	-	-
Grove township	152	89	628	23.2	7	63	188	11.0	54	-	21.0
Western Grove town	101	62	550	22.9	-	39	203	12.3	40	-	19.2
Hasty township	27	8	400	20.0	-	19	134	10.0-	14	-	13.3
Hickory Grove township	22	10	350	12.5	-	12	125	10.0-	2	-	17.5
Hudson township	37	14	717	15.8	-	23	156	10.0-	2	-	32.5
Jackson township	223	88	529	22.0	13	135	193	10.4	144	2	29.7
Jasper city	87	40	513	20.5	3	47	183	10.0-	98	2	27.2
Jefferson township	25	14	650	25.0	3	11	131	10.0-	6	-	10.0-
Jones township	5	-	-	-	-	5	258	25.8	-	-	-
Kentucky township	6	4	700	22.5	-	2	100-	10.0-	-	-	-
Lincoln township	28	10	450	17.5	-	18	208	10.8	5	-	50.0+
Low Gap township	21	4	450	20.0	-	17	145	10.8	15	-	11.1
Marble Falls township	105	65	503	18.2	-	40	148	10.0	53	-	18.9
Murray township	12	4	700	15.0	-	8	175	25.0	2	-	10.0-
Osage township	17	3	475	18.8	-	14	190	10.0-	6	-	26.3
Pleasant Hill township	45	10	475	50.0+	-	35	160	10.0-	8	-	25.0
Plumlee township	46	21	395	14.8	10	25	181	10.0-	14	-	40.0
Polk township	20	5	617	28.8	-	15	113	10.0-	4	2	22.5
Ponca township	14	4	550	22.5	-	10	136	15.0	12	-	32.5
Prairie township	17	12	500	18.3	-	5	208	10.0-	4	-	35.0
Richland township	38	18	483	14.2	-	20	200	17.5	4	-	30.0
Van Buren township	6	6	750	28.8	-	-	-	-	3	-	50.0+
White township	90	44	500	29.0	3	46	196	10.0-	23	-	21.3
Ouachita County	6 081	2 913	617	18.5	245	3 168	240	10.9	2 784	42	22.5
Bethesda township	49	21	536	28.8	-	28	300	12.9	13	-	50.0+
Bradley township	350	227	638	18.5	21	123	220	10.0-	254	-	23.8
East Camden town	149	119	583	17.4	16	30	225	10.0-	180	-	23.5
Bragg township	91	44	565	27.9	-	47	235	20.4	-	-	-
Bridge Creek township	139	38	750	16.0	-	101	226	10.0-	34	-	18.6
Carroll township	47	10	750	17.5	-	37	204	10.0-	14	-	10.0-
Cleveland township	76	21	775	38.8	-	55	220	10.0-	3	-	27.5
Ecore Fabre township	2 176	1 026	595	18.0	116	1 150	250	12.2	1 709	25	22.5
Camden city (part)	1 895	891	563	17.8	99	1 004	247	12.2	1 587	25	22.4
Freeo township	109	65	497	24.3	8	44	175	10.0-	2	-	32.5
Jefferson township	56	22	592	24.3	10	34	288	22.5	6	-	50.0+
Lafayette township	1 537	823	614	17.9	49	714	244	10.0-	368	-	20.4
Camden city (part)	1 072	555	572	18.1	36	517	237	10.0-	306	-	22.2
Liberty township	26	7	1 031	50.0+	4	19	115	10.0-	-	-	-
Marion township	128	61	697	16.7	8	67	303	11.5	15	4	26.6
Red Hill township	197	76	612	22.4	2	121	216	11.9	41	-	22.5
Chidester city	82	36	517	17.8	2	46	236	13.2	14	-	27.5
Reader town (part)	12	5	717	50.0+	-	7	238	16.5	4	-	32.5
River township	14	-	-	-	-	14	175	10.0	-	-	-
Smackover township	355	125	533	19.6	10	230	242	12.0	114	13	25.0
Stephens city	269	104	497	19.4	10	165	241	11.7	96	3	25.2
Union township	336	160	613	19.4	4	176	221	12.9	131	-	20.2
Bearden city	219	109	562	19.5	4	110	228	12.0	126	-	21.3
Valley township	222	117	716	18.2	-	105	199	10.0-	65	-	21.7
Washington township	173	70	800	17.9	13	103	281	10.1	15	-	50.0+
Louann town	42	27	613	18.1	6	15	188	10.0-	15	-	50.0+
Perry County	1 741	919	640	19.9	98	822	224	10.1	482	3	20.2
Aplin township	50	42	654	20.0	8	8	275	10.0-	-	-	-
Casa township	79	38	589	19.3	4	41	277	14.2	22	-	25.0
Casa town	39	22	622	19.1	2	17	275	25.5	7	-	22.5
Cherry Hill township	36	17	525	13.8	-	19	207	14.1	13	-	10.0-
Fourche Lafave township	326	196	645	17.2	19	130	236	10.8	185	-	22.5
Perryville city	281	173	642	16.7	18	108	242	10.2	174	-	22.9
Houston township	72	43	714	27.1	4	29	156	10.0-	27	-	19.2
Houston town	36	13	517	23.8	2	23	153	10.0-	14	-	22.5
Kenney township	28	14	650	15.0	-	14	350	10.0-	11	-	10.4
Lake township	133	78	585	18.0	2	55	219	10.0-	36	3	18.8
Perry town	78	45	554	19.0	2	33	235	10.0-	21	-	13.5
Maumelle township	70	31	832	24.1	-	39	233	10.0-	-	-	-
New Tennessee township	31	23	579	14.4	-	8	125	10.0-	-	-	-
Perry township	129	87	572	16.6	6	42	222	10.0-	43	-	26.5

Table 31. **Mortgage and Rental Cost Characteristics: 2000**—Con.

[Data based on a sample (except Tables 65-68). For information on confidentiality protection, coverage, sampling error, and nonsampling error, see Appendix G.
For location of definitions, see "How to Use This Census Report"]

State County County Subdivision Place	Specified owner-occupied housing units								Specified renter-occupied housing units paying cash rent		
		With a mortgage				Not mortgaged					
	Total	Total	Median selected monthly owner costs (dollars)	Median selected monthly owner costs as a percentage of household income in 1999	With a second mortgage or home equity loan or both	Total	Median selected monthly owner costs (dollars)	Median selected monthly owner costs as a percentage of household income in 1999	Total	With meals included in rent	Median gross rent as a percentage of household income in 1999
Perry County—Con.											
Perry township—Con.											
Bigelow town	66	40	483	15.0	3	26	210	10.0-	22	-	25.0
Fourche town	8	6	350	11.3	-	2	175	10.0-	4	-	12.5
Petit Jean township	88	40	510	16.7	5	48	214	16.1	15	-	17.5
Adona town	56	23	494	14.6	3	33	216	15.5	6	-	17.5
Rankin township	312	141	648	23.4	32	171	186	10.8	50	-	13.8
Rose Creek township	33	9	775	27.9	-	24	225	17.5	6	-	32.5
Tyler township	31	-	-	-	-	31	197	10.3	-	-	-
Union township	141	66	880	24.6	7	75	243	13.1	49	-	24.3
Union Valley township	68	21	436	16.0	-	47	282	18.2	10	-	10.0-
Wye township	114	73	763	19.8	11	41	235	10.0-	15	-	16.9
Phillips County	4 335	2 019	629	19.9	157	2 316	250	12.8	3 609	31	29.2
Big Creek township	74	27	529	21.3	-	47	208	11.7	31	-	50.0+
Cleburne township	162	92	588	24.0	6	70	280	10.0-	44	-	21.5
Cleveland township	61	39	393	20.8	-	22	229	22.1	13	-	32.5
Cypress township	47	8	350	12.5	-	39	328	45.6	7	-	50.0+
Hickory Ridge township	362	117	567	18.6	5	245	232	12.0	224	2	24.6
Marvell city	270	91	563	18.0	5	179	225	11.0	208	2	25.0
Hicksville township	64	36	450	14.5	-	28	267	13.3	-	-	-
Hornor township	1 817	907	613	19.2	83	910	246	12.7	1 705	29	28.5
Helena city (part)	33	14	488	24.4	-	19	773	12.5	11	11	50.0+
West Helena city (part)	1 492	756	580	18.9	74	736	243	12.9	1 490	14	29.7
Lake township	2	-	-	-	-	2	100-	10.0-	15	-	12.9
Marion township	116	59	528	21.5	-	57	356	24.3	52	-	30.0
Mooney township	19	10	725	41.7	2	9	225	13.1	9	-	33.8
St. Francis township	975	420	800	21.3	54	555	266	13.7	1 194	-	32.1
Helena city (part)	928	408	794	21.1	54	520	263	13.7	1 185	-	32.4
West Helena city (part)	-	-	-	-	-	-	-	-	-	-	-
Spring Creek township	337	188	617	18.1	5	149	238	10.0-	99	-	23.2
Lake View city (part)	2	-	-	-	-	2	175	37.5	-	-	-
Lexa city	70	24	486	15.0	-	46	230	10.0-	26	-	23.3
Tappan township	299	116	538	22.5	2	183	271	13.4	216	-	27.6
Elaine city	135	46	480	16.3	-	89	261	12.0	130	-	28.8
Lake View city (part)	74	35	550	31.3	-	39	329	24.2	58	-	28.0
Pike County	1 844	881	592	20.7	63	963	205	10.9	662	6	21.2
Antoine township	94	33	358	14.2	5	61	186	11.9	35	4	23.1
Brewer township	18	11	179	17.5	-	7	175	12.5	14	-	13.0
Clark township	493	239	676	20.4	20	254	225	11.8	295	2	22.4
Glenwood city	307	144	672	21.5	16	163	252	13.4	242	2	22.6
Eagle township	15	8	750	22.5	-	7	206	10.0-	8	-	10.0-
Missouri township	163	68	664	25.9	-	95	219	10.3	39	-	22.1
Delight city	79	20	750	23.3	-	59	243	10.8	33	-	22.9
Mountain township	21	9	610	25.5	5	12	188	13.3	8	-	10.0-
Muddy Fork township	37	7	550	22.5	-	30	216	10.0-	11	-	14.6
Pike City township	36	14	740	23.9	-	22	170	10.0-	4	-	22.5
Saline township	56	30	536	13.8	-	26	207	13.0	3	-	32.5
Self Creek township	141	73	552	29.2	9	68	202	12.7	18	-	12.3
Daisy town	25	16	667	22.5	4	9	232	14.5	4	-	21.7
Thompson township	565	299	604	18.4	15	266	206	10.0-	188	-	23.2
Murfreesboro city	429	201	553	16.5	7	228	211	10.0-	173	-	23.4
White township	105	64	546	22.7	9	41	169	11.3	21	-	12.5
Wolf Creek township	100	26	660	27.0	-	74	197	10.5	18	-	12.5
Antoine town	45	13	463	19.2	-	32	208	10.8	12	-	12.0
Poinsett County	5 198	2 707	597	19.8	258	2 491	231	10.8	2 729	11	23.3
Bolivar township	818	400	576	19.9	42	418	237	10.0-	393	9	23.1
Harrisburg city	438	203	553	19.0	19	235	227	12.2	289	-	24.5
Dobson township	30	19	508	15.8	6	11	361	12.5	21	-	18.8
Greenfield township	192	149	657	17.7	-	43	218	16.9	39	-	25.2
Greenwood township	536	275	640	18.6	30	261	246	13.3	338	-	23.4
Lepanto city	425	217	583	18.9	21	208	258	13.0	319	-	23.4
Little River township	792	325	617	21.8	22	467	237	11.1	612	-	23.5
Marked Tree city	523	205	674	24.5	22	318	247	12.1	490	-	24.1
Lunsford township	30	18	650	27.5	-	12	200	12.5	56	-	27.5
Owen township	176	72	564	18.3	6	104	261	11.8	27	2	25.6
Fisher town	64	25	513	17.8	-	39	275	13.5	18	2	35.0
Waldenburg town	20	10	350	13.3	-	10	250	13.0	4	-	17.5
Scott township	208	79	651	30.3	-	129	190	12.9	14	-	50.0+
Tyronza township	241	142	619	19.1	14	99	219	12.3	146	-	24.2
Tyronza town	184	109	590	17.5	14	75	216	12.0	136	-	24.2
West Prairie township	264	120	662	18.4	15	144	273	11.8	29	-	22.1
Weiner city	223	100	672	17.3	15	123	263	11.9	25	-	22.1
Willis township	1 911	1 108	574	19.9	123	803	218	10.0-	1 054	-	22.7
Trumann city	1 567	926	567	19.5	87	641	220	10.0-	998	-	22.5
Polk County	3 372	1 736	580	21.5	135	1 636	189	10.7	1 361	17	23.5
Acorn township	198	109	544	17.6	3	89	203	10.0-	87	6	40.8
Mena city (part)	4	4	650	12.5	-	-	-	-	12	-	17.5
Big Fork township	12	5	450	37.5	-	7	100-	12.5	-	-	-
Cedar township	-	-	-	-	-	-	-	-	-	-	-
Center township	1 785	910	574	21.5	83	875	188	10.8	726	-	25.3
Mena city (part)	1 497	746	559	21.7	66	751	184	11.1	658	-	25.4
Cove township	216	102	539	18.8	5	114	174	13.9	76	-	23.1
Hatfield town	86	28	471	17.5	-	58	182	14.0	46	-	31.3
Eagle township	79	41	750	30.8	-	38	200	13.3	11	-	23.5
Faulkner township	-	-	-	-	-	-	-	-	-	-	-
Freedom township	50	31	581	17.8	-	19	246	10.0-	42	-	19.1

Table 31. **Mortgage and Rental Cost Characteristics: 2000**—Con.

[Data based on a sample (except Tables 65-68). For information on confidentiality protection, coverage, sampling error, and nonsampling error, see Appendix G.
For location of definitions, see "How to Use This Census Report"]

State County County Subdivision Place	Specified owner-occupied housing units								Specified renter-occupied housing units paying cash rent		
		With a mortgage				Not mortgaged					
	Total	Total	Median selected monthly owner costs (dollars)	Median selected monthly owner costs as a percentage of household income in 1999	With a second mortgage or home equity loan or both	Total	Median selected monthly owner costs (dollars)	Median selected monthly owner costs as a percentage of household income in 1999	Total	With meals included in rent	Median gross rent as a percentage of household income in 1999
Polk County—Con.											
Fulton township	94	47	685	23.2	-	47	152	25.4	15	-	25.3
Gap Springs township	20	9	410	10.5	-	11	254	12.5	-	-	-
Mill Creek township	-	-	-	-	-	-	-	-	-	-	-
Mountain township	46	31	625	30.4	-	15	213	17.5	29	-	50.0+
Ouachita township	111	32	900	23.6	15	79	210	10.0-	29	-	20.7
Ozark township	241	121	558	18.3	8	120	194	11.0	160	11	18.7
Grannis city	70	45	496	15.4	2	25	242	10.3	37	2	17.5
Wickes town	83	34	540	21.9	3	49	173	12.3	67	9	18.7
Potter township	267	176	676	27.0	14	91	204	10.0-	75	-	21.3
Mena city (part)	26	21	1 025	20.5	-	5	225	17.5	-	-	-
Rich Mountain township	19	5	550	32.5	-	14	139	10.0-	11	-	21.9
White township	234	117	505	18.2	7	117	183	10.0-	100	-	24.7
Cove town	46	29	485	17.5	-	17	206	10.0-	62	-	34.2
Vandervoort town	28	15	458	18.2	2	13	155	10.6	5	-	50.0+
Pope County	10 505	7 045	688	18.5	784	3 460	231	10.0-	5 169	20	23.2
Bayliss township	114	75	585	18.7	7	39	223	10.0-	6	-	45.0
Burnett township	46	34	583	14.2	5	12	200	15.0	7	-	12.5
Center township	66	29	575	16.8	7	37	223	12.3	-	-	-
Clark township	582	400	678	18.1	28	182	221	10.0-	158	-	18.6
London city	222	139	663	18.9	13	83	196	11.0	66	-	25.0
Convenience township	105	46	467	12.5	-	59	188	10.0-	52	-	27.0
Dover township	1 148	809	722	18.3	103	339	252	11.1	292	-	23.6
Dover city	273	164	592	18.8	16	109	210	10.0-	193	-	23.2
Freeman township	-	-	-	-	-	-	-	-	-	-	-
Galla township	638	466	686	18.7	25	172	254	10.0-	216	2	18.4
Pottsville town	256	157	684	20.5	6	99	233	11.0	112	2	21.5
Russellville city (part)	35	35	544	19.7	8	-	-	-	61	-	11.9
Griffin township	87	54	657	18.2	10	33	163	13.1	36	-	37.5
Gum Log township	292	192	879	18.0	40	100	246	10.0-	20	-	30.0
Illinois township	5 306	3 566	695	18.4	379	1 740	230	10.0-	3 903	-	23.2
Russellville city (part)	4 858	3 234	700	18.5	345	1 624	230	10.0-	3 741	-	23.6
Jackson township	199	117	690	20.4	11	82	175	10.0-	40	11	10.0-
Hector town	95	48	625	21.2	1	47	158	11.3	14	-	13.3
Liberty township	79	49	727	21.4	13	30	238	15.8	24	-	18.8
Martin township	190	92	535	17.9	7	98	181	10.0-	56	-	26.0
Moreland township	96	59	476	19.0	6	37	188	11.3	19	-	27.1
Phoenix township	24	12	700	12.5	-	12	200	10.0-	-	-	-
Smyrna township	4	-	-	-	-	4	175	10.0-	-	-	-
Valley township	649	471	774	20.7	75	178	253	10.0-	35	7	44.5
Wilson township	880	574	596	18.4	68	306	237	10.2	305	-	25.9
Atkins city	686	439	583	17.8	47	247	249	10.0-	281	-	26.3
Prairie County	1 728	795	652	20.7	51	933	269	10.5	658	5	21.2
Belcher township	34	7	950	32.5	-	27	332	50.0+	-	-	-
Bullard township	10	4	450	12.5	-	6	125	10.0-	20	-	31.0
Calhoun township	57	20	678	29.4	-	37	242	10.0-	8	-	16.0
Center township	53	18	575	13.8	-	35	313	12.5	18	-	18.0
Hazen city (part)	-	-	-	-	-	-	-	-	-	-	-
Des Arc township	68	36	695	23.2	-	32	425	10.0-	10	-	10.0-
Hazen township	465	249	653	18.3	24	216	263	10.2	157	-	22.5
Hazen city (part)	388	214	630	18.7	24	174	250	10.1	146	-	23.8
Hickory Plain township	70	27	492	10.0-	-	43	254	10.0-	22	-	50.0+
Lower Surrounded Hill township	98	39	536	22.9	3	59	203	10.0-	47	5	22.5
Fredonia (Biscoe) town	55	26	464	22.5	3	29	209	10.0-	35	5	28.1
Roc Roe township	110	48	783	29.6	-	62	255	11.7	14	-	13.9
Ulm town	60	23	775	23.8	-	37	238	11.5	4	-	12.5
Tyler township	46	10	1 042	29.2	-	36	336	13.6	7	-	27.5
Union township	14	7	850	50.0+	-	7	225	27.5	5	-	12.5
Upper Surrounded Hill township	11	6	650	22.5	-	5	325	17.5	3	-	17.5
Watensaw township	245	101	631	19.1	5	144	267	10.0-	137	-	20.8
De Valls Bluff town	134	59	568	18.8	5	75	249	11.5	112	-	22.9
Hazen city (part)	-	-	-	-	-	-	-	-	-	-	-
White River township	447	223	629	20.5	19	224	274	10.9	210	-	21.6
Des Arc city	343	183	604	19.8	19	160	276	10.4	188	-	22.7
Pulaski County	78 607	55 075	872	19.4	8 339	23 532	294	10.0-	53 658	918	24.9
Big Rock township	45 644	32 012	895	19.6	4 742	13 632	298	10.0	33 013	721	25.4
Alexander town (part)	36	17	525	25.6	-	19	213	15.6	19	-	23.5
Cammack Village city	290	183	905	21.1	53	107	277	12.0	85	-	28.0
College Station CDP	130	38	486	10.7	-	92	294	22.8	39	-	42.5
Hensley CDP	29	7	650	12.5	-	22	219	12.5	15	-	50.0+
Little Rock city	40 437	29 004	900	19.6	4 257	11 433	304	10.0-	31 465	721	25.6
Parkers-Iron Springs CDP	768	450	765	17.7	46	318	273	10.0-	238	-	21.0
Sweet Home CDP	228	74	564	20.6	21	154	268	14.2	55	-	32.5
Woodson CDP	69	35	727	14.5	-	34	279	10.0-	26	-	16.9
Wrightsville city	186	88	730	35.0	9	98	340	11.3	37	-	24.2
Hill township	32 963	23 063	842	19.1	3 597	9 900	287	10.0-	20 645	197	24.2
Gibson CDP	1 221	954	780	17.2	178	267	272	10.0-	253	-	22.0
Gravel Ridge CDP	801	706	747	21.7	125	95	289	10.0-	394	-	21.9
Jacksonville city	4 584	3 458	788	19.0	461	1 126	267	10.0-	4 441	27	23.4
McAlmont CDP	317	119	596	24.7	19	198	271	17.4	247	-	32.0
Maumelle city	3 093	2 812	1 144	19.3	395	281	354	10.0-	828	-	24.7
North Little Rock city	13 709	8 709	793	19.4	1 482	5 000	290	10.0-	10 333	116	25.1
Scott CDP (part)	15	15	683	19.2	6	-	-	-	14	-	45.0
Sherwood city	5 530	4 073	888	18.5	652	1 457	306	10.0-	2 697	54	22.3

Table 31. **Mortgage and Rental Cost Characteristics: 2000**—Con.

[Data based on a sample (except Tables 65-68). For information on confidentiality protection, coverage, sampling error, and nonsampling error, see Appendix G.
For location of definitions, see "How to Use This Census Report"]

State County County Subdivision Place	Specified owner-occupied housing units								Specified renter-occupied housing units paying cash rent		
		With a mortgage				Not mortgaged					
	Total	Total	Median selected monthly owner costs (dollars)	Median selected monthly owner costs as a percentage of household income in 1999	With a second mortgage or home equity loan or both	Total	Median selected monthly owner costs (dollars)	Median selected monthly owner costs as a percentage of household income in 1999	Total	With meals included in rent	Median gross rent as a percentage of household income in 1999
Randolph County	3 373	1 949	543	19.0	226	1 424	201	10.0-	1 440	3	24.5
Baker township	6	6	1 375	32.5	-	-	-	-	-	-	-
Bristow township	65	44	589	16.7	8	21	263	15.3	24	-	27.5
Butler township	7	7	550	22.5	-	-	-	-	-	-	-
Columbia township	130	79	463	15.2	2	51	210	10.0-	32	-	13.3
Current River township	145	73	471	17.5	-	72	218	12.8	20	-	17.0
Biggers town	109	57	442	18.0	-	52	213	13.6	13	-	17.5
Dalton township	14	5	850	17.5	5	9	195	10.0-	13	-	11.9
Demun township	1 800	1 084	551	18.5	133	716	195	10.0-	996	-	25.5
Pocahontas city	1 537	931	539	18.6	133	606	193	10.0-	983	-	25.4
East Roanoke township	56	30	388	20.7	-	26	193	10.0-	-	-	-
Eleven Point township	41	29	430	28.8	-	12	225	10.0-	13	-	18.1
Foster township	90	67	468	35.9	10	23	242	10.0-	28	-	37.5
Ingram township	56	47	561	14.4	13	9	100-	10.0-	-	-	-
Jackson township	4	-	-	-	-	4	175	10.0-	4	-	37.5
Janes Creek township	66	22	550	17.5	2	44	211	17.5	31	-	22.8
Ravenden Springs town	24	2	600	17.5	-	22	200	15.5	18	-	21.3
Little Black township	45	33	542	18.8	-	12	125	10.0	24	-	10.4
O'Kean township	84	25	479	24.2	3	59	214	11.3	17	-	17.5
O'Kean town	58	18	500	28.0	3	40	220	10.8	9	-	23.8
Reyno township	135	72	488	20.7	11	63	183	10.2	57	3	37.5
Reyno town	123	68	494	20.4	11	55	180	10.6	51	3	29.3
Richardson township	127	54	528	22.0	7	73	163	10.0-	47	-	30.3
Maynard town (part)	87	39	521	24.7	5	48	150	11.0	36	-	31.3
Running Lake township	20	-	-	-	-	20	138	10.0-	11	-	20.4
Shiloh township	191	115	593	21.5	18	76	246	10.0-	45	-	37.5
Siloam township	39	25	589	26.9	8	14	194	16.5	6	-	28.8
Maynard town (part)	9	7	570	17.5	2	2	325	17.5	2	-	50.0+
Spring River township	28	-	-	-	-	28	187	11.9	-	-	-
Union township	8	-	-	-	-	8	140	10.0-	-	-	-
Warm Springs township	12	8	300	15.0	-	4	125	10.0-	12	-	10.0-
Water Valley township	25	12	625	27.5	-	13	192	18.1	10	-	50.0+
West Roanoke township	172	110	568	18.5	6	62	234	13.0	36	-	17.9
Wiley township	7	2	650	27.5	-	5	238	14.2	14	-	15.0
St. Francis County	4 475	2 527	655	20.4	265	1 948	249	11.7	3 161	5	28.8
Black Fish township	11	11	508	14.6	-	-	-	-	9	-	17.5
Franks township	193	124	539	21.5	-	69	209	10.4	27	-	21.0
Forrest City city (part)	-	-	-	-	-	-	-	-	-	-	-
Garland township	297	182	645	20.3	16	115	273	12.3	314	2	26.7
Hughes city	255	140	607	22.5	9	115	273	12.3	294	2	27.0
Goodwin township	103	55	727	24.8	-	48	235	12.6	19	-	16.9
Griggs township	122	36	469	18.8	7	86	225	16.4	64	-	30.0
Madison city (part)	-	-	-	-	-	-	-	-	-	-	-
Widener town	58	27	465	18.5	7	31	228	16.9	26	-	30.0
Heth township	81	43	738	18.1	6	38	371	13.8	58	-	23.2
Johnson township	335	226	744	20.5	14	109	252	10.0-	66	-	50.0+
L'Anguille township	105	56	573	25.4	8	49	235	11.9	14	-	50.0+
Madison township	2 562	1 495	663	19.7	179	1 067	247	11.7	2 296	3	29.9
Forrest City city (part)	2 103	1 296	667	19.4	148	807	246	12.2	2 088	3	30.7
Madison city (part)	172	93	546	23.6	11	79	235	16.6	135	-	28.1
Prairie township	261	93	617	26.3	17	168	251	10.0-	114	-	27.3
Palestine city	134	40	633	22.5	7	94	264	10.0-	94	-	26.8
Telico township	306	159	698	21.3	11	147	231	10.8	165	-	20.5
Caldwell town	64	43	875	20.7	4	21	238	10.0-	33	-	19.2
Colt city	60	34	563	22.5	-	26	217	12.5	29	-	31.3
Forrest City city (part)	-	-	-	-	-	-	-	-	-	-	-
Wheatley township	99	47	497	24.7	7	52	360	14.7	15	-	18.1
Wheatley city	90	42	481	24.4	4	48	333	14.1	15	-	18.1
Saline County	17 310	11 420	855	18.9	1 398	5 890	264	10.0-	5 242	29	22.8
Banner township	1 076	816	873	18.3	116	260	267	10.0-	190	-	21.1
East End CDP (part)	998	764	885	18.1	108	234	269	10.0-	164	-	20.7
Bauxite township	5 621	3 648	824	17.8	513	1 973	262	10.0-	2 701	15	22.4
Bauxite town (part)	84	36	553	16.1	-	48	232	12.0	21	-	18.5
Benton city	5 360	3 497	828	17.8	496	1 863	265	10.1	2 604	15	22.6
Beaver township	453	293	890	18.3	41	160	194	10.0	79	-	15.4
Bryant township	1 833	1 405	905	19.2	139	428	270	10.0-	565	-	27.0
Alexander town (part)	-	-	-	-	-	-	-	-	-	-	-
Bauxite town (part)	-	-	-	-	-	-	-	-	-	-	-
Bryant city (part)	1 706	1 323	914	19.2	131	383	274	10.0-	445	-	26.7
Dyer township	168	86	1 250	22.7	23	82	261	10.0-	11	-	26.1
Fairplay township	326	164	858	21.1	23	162	264	10.0-	56	-	19.2
Haskell township	479	246	768	19.8	31	233	245	10.0-	194	2	31.3
Haskell city	288	161	731	19.3	15	127	244	10.9	152	2	31.3
Holland township	62	33	743	16.5	4	29	214	10.0-	23	-	18.2
Hurricane township	320	198	803	23.1	12	122	240	10.0-	89	-	19.8
East End CDP (part)	37	37	814	22.4	-	-	-	-	10	-	14.2
Jefferson township	32	7	750	17.9	-	25	190	10.0-	11	-	37.5
Kentucky township	105	53	827	19.1	15	52	238	10.0-	22	-	23.9
Liberty township	77	51	1 099	20.4	-	26	359	13.1	15	-	34.7
Marble township	1 514	769	1 085	21.8	80	745	312	10.0-	118	12	42.9
Hot Springs Village CDP (part)	681	321	1 005	22.0	37	360	296	10.0-	104	12	42.9
Newcomb township	141	95	946	22.2	14	46	271	10.0-	47	-	16.3
Otter township	1 474	972	767	18.9	111	502	253	10.0-	442	-	22.3
Alexander town (part)	-	-	-	-	-	-	-	-	-	-	-
East End CDP (part)	13	13	693	25.4	-	-	-	-	6	-	17.5
Shannon Hills city	472	381	692	19.5	36	91	277	10.0-	117	-	21.9
Owen township	1 501	1 091	925	19.7	164	410	267	10.8	268	-	21.3
Alexander town (part)	8	5	550	21.3	-	3	375	12.5	12	-	17.5

Table 31. **Mortgage and Rental Cost Characteristics: 2000**—Con.

[Data based on a sample (except Tables 65-68). For information on confidentiality protection, coverage, sampling error, and nonsampling error, see Appendix G.
For location of definitions, see "How to Use This Census Report"]

State County County Subdivision Place	Specified owner-occupied housing units								Specified renter-occupied housing units paying cash rent		
		With a mortgage				Not mortgaged					
	Total	Total	Median selected monthly owner costs (dollars)	Median selected monthly owner costs as a percentage of household income in 1999	With a second mortgage or home equity loan or both	Total	Median selected monthly owner costs (dollars)	Median selected monthly owner costs as a percentage of household income in 1999	Total	With meals included in rent	Median gross rent as a percentage of household income in 1999
Saline County—Con.											
Owen township—Con.											
Bryant city (part)	801	694	957	21.0	127	107	279	11.9	85	-	23.0
Salem township	1 696	1 235	789	18.2	95	461	249	10.0-	304	-	20.5
Salem CDP	783	591	706	18.2	39	192	259	10.0-	126	-	20.1
Shaw township	147	89	993	21.8	1	58	267	10.0-	32	-	13.4
Smith township	124	88	683	15.9	10	36	247	10.0-	39	-	25.8
Traskwood township	88	54	600	20.0	4	34	250	10.0-	26	-	25.0
Traskwood town	70	38	613	22.1	4	32	244	10.0-	22	-	25.0
Union township	73	27	675	18.8	2	46	220	10.0	10	-	32.5
Scott County	1 546	823	531	18.3	49	723	186	10.7	844	6	21.7
Black Fork township	-	-	-	-	-	-	-	-	-	-	-
Blansett township	-	-	-	-	-	-	-	-	7	-	22.5
Brawley township	17	5	450	12.5	-	12	100-	50.0+	6	-	17.5
Cauthron township	5	5	250	37.5	-	-	-	-	-	-	-
Cedar township	15	-	-	-	-	15	406	20.3	-	-	-
Coal township	50	29	397	14.7	-	21	210	10.0-	-	-	-
Denton township	25	12	714	50.0+	7	13	254	10.0-	17	-	15.3
Hickman township	875	473	545	18.6	42	402	195	11.5	657	6	22.9
Waldron city	681	372	519	18.5	24	309	189	10.8	593	6	23.6
Hon township	59	45	515	19.1	-	14	200	15.0	-	-	-
Hunt township	38	32	667	17.5	-	6	175	10.0-	9	-	12.5
James township	-	-	-	-	-	-	-	-	-	-	-
Jones township	8	6	550	13.8	-	2	175	10.0-	6	-	36.3
Keener township	24	6	750	22.5	-	18	141	10.0-	6	-	22.5
La Fave township	5	2	750	17.5	-	3	125	10.0-	2	-	17.5
Lafayette township	5	-	-	-	-	5	125	22.5	-	-	-
Lamb township	58	46	550	18.2	-	12	150	12.5	7	-	18.5
Lewis township	157	88	559	18.1	-	69	190	13.4	67	-	21.9
Mansfield city (part)	63	25	738	18.8	-	38	200	18.3	59	-	24.2
Little Texas township	-	-	-	-	-	-	-	-	-	-	-
Mill Creek township	32	20	517	17.0	-	12	175	10.0-	10	-	22.5
Mountain township	76	17	471	10.0-	-	59	195	10.0-	16	-	18.6
Mount Pleasant township	54	18	390	10.0-	-	36	150	10.0-	22	-	16.9
Oliver township	7	7	650	27.5	-	-	-	-	-	-	-
Parks township	12	7	550	12.5	-	5	175	10.0-	5	-	32.5
Tate township	13	-	-	-	-	13	309	10.0-	-	-	-
Tomlinson township	11	5	750	12.5	-	6	125	27.5	7	-	10.0-
Searcy County	1 134	434	562	21.7	24	700	188	11.3	453	2	25.4
Bear Creek No. 4 township	126	57	561	30.4	4	69	185	10.0-	23	-	38.8
Marshall city (part)	-	-	-	-	-	-	-	-	-	-	-
Bear Creek No. 5 township	170	54	625	24.6	6	116	213	11.3	123	-	32.8
Marshall city (part)	166	54	625	24.6	6	112	213	11.3	123	-	32.8
Bear Creek No. 6 township	216	90	562	19.7	4	126	192	10.5	92	-	24.2
Marshall city (part)	136	55	556	18.8	-	81	194	12.1	83	-	25.3
Calf Creek township	29	2	350	12.5	-	27	178	13.8	10	-	10.0-
Long Creek township	40	17	377	16.1	-	23	213	12.5	18	-	11.5
Big Flat town (part)	-	-	-	-	-	-	-	-	-	-	-
Mount Pleasant township	52	26	500	30.0	-	26	142	16.3	11	-	28.8
Oxley township	58	15	363	18.8	-	43	140	16.9	9	-	23.1
Prairie township	54	27	542	21.9	-	27	175	10.0-	11	-	26.3
Pindall town	15	2	350	17.5	-	13	206	10.0-	3	-	12.5
Red River township	15	3	550	17.5	-	12	150	10.0-	5	-	19.2
Rock Creek township	52	33	619	13.9	6	19	271	17.5	7	-	16.5
St. Joe township	53	15	492	31.3	-	38	175	11.4	20	2	15.0
St. Joe town (part)	14	2	650	50.0+	-	12	233	10.0	6	-	22.5
Shady Grove township	2	-	-	-	-	2	175	10.0-	10	-	37.5
Spring township	62	21	564	15.8	-	41	204	10.3	11	-	17.9
Marshall city (part)	-	-	-	-	-	-	-	-	-	-	-
Tomahawk township	60	28	740	23.5	4	32	168	11.1	13	-	21.9
Gilbert town	10	7	850	21.3	-	3	175	26.3	-	-	-
St. Joe town (part)	8	4	500	22.5	-	4	125	12.5	-	-	-
Wileys Cove township	145	46	600	18.8	-	99	193	16.7	90	-	24.4
Leslie city	110	30	600	18.8	-	80	204	21.9	79	-	25.6
Sebastian County	24 514	16 091	722	18.4	2 094	8 423	247	10.0-	15 431	240	22.6
Bass Little township	461	341	840	19.6	15	120	285	10.0-	52	-	26.7
Greenwood city (part)	84	70	816	19.7	-	14	275	12.5	21	-	50.0+
Beverly township	74	50	747	25.0	8	24	225	10.0-	25	-	22.8
Big Creek township	756	497	634	18.0	40	259	210	10.0-	184	-	17.1
Lavaca city	456	330	578	18.0	11	126	223	10.0-	153	-	17.7
Bloomer township	144	93	681	14.4	9	51	211	10.0-	6	-	37.5
Center township	2 101	1 675	695	19.1	94	426	246	10.0-	600	11	24.4
Greenwood city (part)	1 718	1 422	685	19.3	61	296	248	10.0-	536	11	24.4
Cole township	345	228	707	18.3	29	117	243	12.5	89	-	22.3
Hackett city	156	94	586	18.9	11	62	245	13.3	49	-	21.9
Dayton township	58	37	583	14.4	-	21	235	10.0-	11	-	25.4
Diamond township	242	124	655	21.4	12	118	227	16.7	71	-	17.4
Huntington city	144	75	641	18.2	10	69	205	12.0	59	-	17.5
Mansfield city (part)	-	-	-	-	-	-	-	-	-	-	-
Fort Chaffee UT	-	-	-	-	-	-	-	-	-	-	-
Barling city (part)	-	-	-	-	-	-	-	-	-	-	-
Fort Smith city (part)	-	-	-	-	-	-	-	-	-	-	-
Hartford township	264	125	611	19.0	4	139	206	12.2	56	-	24.3
Hartford city	204	90	613	21.4	4	114	213	14.2	46	-	25.0
Island township	69	62	733	14.3	-	7	225	10.0-	-	-	-
Jim Fork township	186	89	609	14.3	11	97	179	11.6	32	-	23.0
Midland town	70	26	633	21.9	3	44	182	10.0-	12	-	25.0

Table 31. **Mortgage and Rental Cost Characteristics: 2000**—Con.

[Data based on a sample (except Tables 65-68). For information on confidentiality protection, coverage, sampling error, and nonsampling error, see Appendix G.
For location of definitions, see "How to Use This Census Report"]

State County County Subdivision Place	Specified owner-occupied housing units								Specified renter-occupied housing units paying cash rent		
		With a mortgage				Not mortgaged					
	Total	Total	Median selected monthly owner costs (dollars)	Median selected monthly owner costs as a percentage of household income in 1999	With a second mortgage or home equity loan or both	Total	Median selected monthly owner costs (dollars)	Median selected monthly owner costs as a percentage of household income in 1999	Total	With meals included in rent	Median gross rent as a percentage of household income in 1999
Sebastian County—Con.											
Lon Norris township	1 887	1 447	1 052	17.6	204	440	308	10.0-	619	-	22.2
Fort Smith city (part)	1 774	1 379	1 061	17.5	197	395	307	10.0-	572	-	22.0
Marion township	840	546	935	19.8	100	294	273	10.0-	87	-	18.5
Bonanza town	130	64	683	20.6	9	66	217	10.0-	25	-	21.3
Fort Smith city (part)	71	71	1 445	17.4	16	-	-	-	-	-	-
Mississippi township	167	110	559	21.7	2	57	213	10.0-	37	-	18.3
Mont Sandels township	977	733	599	18.7	123	244	227	10.0-	510	31	17.2
Barling city (part)	865	665	587	18.8	120	200	220	10.0-	482	31	17.2
Central City town	112	68	780	18.2	3	44	275	10.5	28	-	18.0
Prairie township	157	113	717	17.5	9	44	183	10.0-	14	-	17.5
Rogers township	183	104	778	15.7	10	79	246	10.0-	79	-	24.5
Sugarloaf township	267	142	585	19.3	18	125	249	10.0-	91	-	21.8
Mansfield city (part)	177	86	581	20.8	11	91	228	10.2	66	-	18.3
Upper township	15 220	9 525	694	18.3	1 397	5 695	250	10.0-	12 856	198	23.0
Fort Smith city (part)	15 220	9 525	694	18.3	1 397	5 695	250	10.0-	12 856	198	23.0
Washburn township	50	23	825	23.1	-	27	163	12.5	-	-	-
White Oak township	66	27	750	13.8	9	39	205	10.0-	12	-	25.7
Sevier County	2 410	1 300	570	18.1	82	1 110	191	10.0-	1 095	-	20.5
Bear Creek township	1 151	634	604	18.0	49	517	187	10.0-	755	-	21.2
De Queen city (part)	924	500	549	18.1	36	424	192	10.0-	644	-	20.8
Ben Lomond township	60	25	550	30.8	-	35	230	14.7	7	-	36.3
Ben Lomond town	33	10	533	12.5	-	23	222	16.3	5	-	38.8
Buckhorn township	9	9	550	17.5	-	-	-	-	7	-	22.5
Clear Creek township	469	248	566	18.4	25	221	193	10.0-	157	-	17.8
Horatio city	190	96	515	17.9	16	94	181	11.3	88	-	20.5
Jefferson township	28	6	950	50.0+	-	22	175	10.0-	-	-	-
Mill Creek township	14	-	-	-	-	14	200	10.0-	-	-	-
Mineral township	129	60	538	16.7	3	69	193	10.9	44	-	13.9
Gillham town	36	17	393	14.5	-	19	188	10.0-	17	-	21.3
Monroe township	165	115	664	16.6	-	50	205	10.0-	29	-	50.0+
De Queen city (part)	56	42	643	36.0	-	14	225	10.0-	11	-	50.0+
Paraclifta township	71	39	542	14.5	2	32	210	15.0	2	-	50.0+
Red Colony township	226	129	505	21.5	3	97	191	10.0-	81	-	21.5
Lockesburg town	136	81	529	20.4	3	55	229	10.0-	53	-	26.4
Saline township	39	9	413	16.9	-	30	175	10.0-	6	-	35.0
Washington township	49	26	533	19.2	-	23	203	16.4	7	-	14.4
Sharp County	3 646	1 910	548	22.0	157	1 736	198	11.7	1 129	2	24.2
Big Creek township	25	5	950	22.5	-	20	133	12.5	14	-	35.0
Cave township	463	252	533	22.3	16	211	189	11.7	271	2	22.4
Cave City city (part)	371	198	500	22.2	10	173	179	11.2	244	2	23.7
Cherokee township	1 416	702	570	19.9	78	714	215	10.5	343	-	24.2
Cherokee Village city (part)	1 368	680	575	20.4	75	688	215	10.3	324	-	23.8
Highland city (part)	29	11	388	13.8	3	18	186	21.3	12	-	13.8
Davidson township	22	17	529	37.5	-	5	125	10.0-	6	-	27.5
East Sullivan township	36	21	742	14.8	-	15	196	10.0-	15	-	50.0+
Hardy township	275	149	535	30.6	5	126	187	16.1	115	-	28.0
Hardy city	169	79	525	20.5	3	90	192	14.3	81	-	26.9
Highland city (part)	-	-	-	-	-	-	-	-	-	-	-
Highland township	220	143	555	22.3	15	77	197	10.0-	32	-	21.7
Cherokee Village city (part)	-	-	-	-	-	-	-	-	-	-	-
Highland city (part)	198	129	566	22.1	13	69	201	10.0-	29	-	19.6
Jackson township	64	25	528	20.8	-	39	168	11.3	8	-	18.3
Williford town	29	5	383	42.5	-	24	183	12.5	3	-	50.0+
Lave Creek township	21	15	721	21.1	4	6	238	10.0-	16	-	28.1
Lower North township	62	44	531	19.1	-	18	125	10.0-	11	-	40.8
Morgan township	20	15	675	21.3	3	5	188	10.0-	-	-	-
North Big Rock township	36	16	400	21.3	-	20	194	16.0	10	-	17.5
North Lebanon township	6	4	400	37.5	-	2	175	10.0-	2	-	45.0
North Union township	15	6	450	31.3	2	9	145	18.1	3	-	28.8
Ozark township	219	90	505	27.5	9	129	187	12.2	44	-	20.8
Piney Fork township	200	112	495	20.4	11	88	190	13.9	39	-	24.2
Evening Shade town	146	74	472	22.1	7	72	189	14.6	29	-	22.5
Richwoods township	346	206	538	24.0	11	140	183	12.8	144	-	26.5
Ash Flat city (part)	240	139	482	22.9	9	101	185	14.5	133	-	27.5
Horseshoe Bend city (part)	-	-	-	-	-	-	-	-	-	-	-
Scott township	30	15	675	13.8	-	15	197	15.6	13	-	14.1
South Big Rock township	16	7	613	50.0+	-	9	195	19.5	3	-	12.5
South Lebanon township	9	2	350	45.0	-	7	100-	11.3	-	-	-
South Union township	43	21	535	25.5	-	22	200	17.5	8	-	25.0
Strawberry township	19	11	563	13.9	-	8	190	10.0-	16	-	10.0
Upper North township	13	4	500	12.5	-	9	145	15.5	6	-	45.0
Washington township	17	6	350	37.5	-	11	265	10.0-	-	-	-
West Sullivan township	53	22	486	14.0	3	31	197	13.8	10	-	12.5
Sidney town	44	19	464	14.6	3	25	203	14.4	4	-	10.0
Stone County	1 616	677	612	23.7	24	939	213	11.8	720	-	23.4
Arbana township	50	7	650	32.5	-	43	176	25.3	32	-	19.4
Mountain View city (part)	-	-	-	-	-	-	-	-	-	-	-
Blue Mountain township	645	242	593	25.2	6	403	237	13.5	464	-	23.4
Mountain View city (part)	515	165	515	25.6	6	350	237	14.3	440	-	22.6
Bryan township	9	-	-	-	-	9	175	10.0-	-	-	-
Farris township	66	41	804	28.0	8	25	135	16.5	8	-	17.5
Flag township	5	5	617	19.2	-	-	-	-	2	-	37.5
Franklin township	55	16	500	22.5	-	39	175	10.0-	-	-	-
Harris township	236	138	711	21.2	-	98	209	10.0-	52	-	27.5
Mountain View city (part)	-	-	-	-	-	-	-	-	-	-	-
Jones township	11	11	350	45.0	-	-	-	-	-	-	-

Table 31. **Mortgage and Rental Cost Characteristics: 2000**—Con.

[Data based on a sample (except Tables 65-68). For information on confidentiality protection, coverage, sampling error, and nonsampling error, see Appendix G.
For location of definitions, see "How to Use This Census Report"]

State County County Subdivision Place	Specified owner-occupied housing units								Specified renter-occupied housing units paying cash rent		
		With a mortgage				Not mortgaged					
	Total	Total	Median selected monthly owner costs (dollars)	Median selected monthly owner costs as a percentage of household income in 1999	With a second mortgage or home equity loan or both	Total	Median selected monthly owner costs (dollars)	Median selected monthly owner costs as a percentage of household income in 1999	Total	With meals included in rent	Median gross rent as a percentage of household income in 1999
Stone County—Con.											
Liberty township	52	15	558	38.8	-	37	216	12.0	14	-	25.0
Locust Grove township	18	9	610	14.5	-	9	188	10.0-	4	-	50.0+
Marcella township	35	18	610	25.5	-	17	193	12.5	18	-	20.0
Northwest township	50	25	558	14.3	-	25	215	10.0-	19	-	27.5
Fifty-Six city	28	16	550	14.3	-	12	238	10.0-	6	-	18.3
Optimus township	39	22	650	27.5	-	17	275	10.0-	6	-	12.5
Red River township	16	3	250	17.5	-	13	138	11.3	3	-	37.5
Red Stripe township	27	-	-	-	-	27	228	16.4	-	-	-
Richwoods township	55	24	600	19.6	3	31	225	10.0-	19	-	23.4
Roasting Ear township	13	-	-	-	-	13	214	10.0-	-	-	-
Smart township	8	4	500	22.5	-	4	225	10.0	5	-	20.8
Sylamore township	88	43	656	31.2	-	45	219	18.1	24	-	24.5
Timbo township	31	13	664	36.3	5	18	269	12.5	18	-	21.7
Turkey Creek township	26	17	530	30.6	2	9	169	10.0-	9	-	10.0-
Union township	66	24	475	21.0	-	42	171	11.4	14	-	15.0
Washington township	8	-	-	-	-	8	100-	12.5	9	-	27.5
Wilson township	7	-	-	-	-	7	125	10.0-	-	-	-
Union County	9 011	4 414	692	19.2	649	4 597	255	11.5	4 115	26	24.3
Boone township	91	49	647	21.1	-	42	221	17.8	10	-	11.4
Cornie township	83	36	642	17.9	12	47	245	12.2	8	-	45.0
El Dorado township	5 965	3 039	706	19.0	508	2 926	259	10.8	3 438	23	24.6
El Dorado city	4 619	2 274	674	19.1	345	2 345	261	11.2	3 161	23	24.9
Franklin township	420	166	640	18.7	15	254	259	11.6	97	-	22.2
Calion city	120	32	550	22.0	4	88	263	11.7	34	-	15.6
Garner township	60	22	960	23.9	2	38	272	14.3	7	-	13.5
Harrison township	96	31	685	41.3	-	65	214	12.8	10	-	37.5
Henderson township	184	87	679	18.7	15	97	202	12.4	28	-	25.0
Junction City city	150	71	705	20.6	15	79	220	12.5	26	-	27.5
Jackson township	77	33	606	13.8	-	44	334	24.3	10	-	25.8
Johnson township	214	83	738	18.6	4	131	234	12.1	58	-	25.4
Lapile township	586	236	602	19.9	35	350	248	14.4	126	3	24.4
Felsenthal town	38	16	660	22.5	-	22	275	10.0-	2	-	17.5
Huttig city	190	86	558	20.9	15	104	257	10.6	33	-	19.6
Strong city	158	50	547	19.6	6	108	230	14.3	53	-	36.1
Norphlet township	368	211	778	20.1	34	157	245	10.4	61	-	15.9
Norphlet city	176	103	728	17.4	3	73	249	12.0	43	-	19.1
Smackover township	604	298	660	20.9	17	306	252	11.5	195	-	26.5
Smackover city	480	250	645	19.5	11	230	259	11.9	179	-	25.7
Tubal township	36	22	650	13.9	-	14	275	17.5	15	-	19.7
Van Buren township	64	20	1 000	20.6	2	44	238	11.5	13	-	23.8
Wesson township	61	35	713	20.6	-	26	370	30.5	21	-	11.7
Wilmington township	102	46	820	17.5	5	56	257	10.0-	18	-	19.2
Van Buren County	2 822	1 272	604	22.6	120	1 550	210	10.0-	901	49	24.6
Archey Valley township	10	3	450	18.8	-	7	144	10.0-	-	-	-
Barnett township	82	42	650	20.8	6	40	206	10.7	59	-	37.5
Damascus town (part)	29	9	525	17.8	-	20	210	10.0	34	-	40.0
Bradley township	73	47	694	18.5	8	26	181	10.0-	43	-	50.0+
Cadron township	6	6	950	17.5	-	-	-	-	10	-	15.0
Cargile township	56	27	535	18.8	10	29	166	12.5	15	5	17.5
Choctaw township	302	160	776	21.1	9	142	219	10.1	55	-	12.1
Clinton city (part)	54	43	704	14.0	9	11	225	10.0-	3	-	12.5
Craig township	77	40	420	16.5	-	37	222	10.5	26	-	19.0
Culpepper township	90	32	389	25.0	-	58	210	12.1	32	-	15.0
Davis township	104	48	575	20.0	-	56	194	10.0-	20	5	32.5
Griggs township	713	343	590	25.4	41	370	198	10.0-	317	-	25.2
Clinton city (part)	458	193	578	25.1	16	265	198	10.0-	270	-	25.8
Hartsugg township	4	-	-	-	-	4	175	27.5	8	-	33.3
Holley township	53	-	-	-	-	53	157	10.0-	12	-	50.0
Indian Rock township	597	209	679	20.3	25	388	241	10.0-	135	39	21.6
Fairfield Bay city (part)	593	205	682	20.0	25	388	241	10.0-	135	39	21.6
Liberty township	20	10	700	15.0	-	10	233	21.7	-	-	-
Linn Creek township	40	13	535	17.5	-	27	111	10.0-	-	-	-
Mountain township	13	4	450	17.5	-	9	168	10.0-	16	-	50.0+
Red River township	201	76	479	30.5	-	125	220	10.2	56	-	24.6
Fairfield Bay city (part)	108	51	488	25.5	-	57	199	10.2	52	-	23.8
Union township	258	134	606	24.8	13	124	222	10.0-	71	-	27.9
Fairfield Bay city (part)	71	31	668	25.6	-	40	267	10.0-	4	-	27.5
Shirley town	72	33	513	29.4	3	39	207	11.6	23	-	35.6
Washington township	106	71	675	27.5	8	35	203	13.0	23	-	14.7
Wheeler township	17	7	370	28.8	-	10	100-	13.3	3	-	10.0-
Washington County	26 641	18 456	817	19.4	2 957	8 185	243	10.0-	22 622	273	25.7
Boston township	21	15	638	26.9	-	6	188	12.5	9	-	14.5
Brush Creek township	385	265	766	26.3	35	120	257	10.9	90	-	27.3
Cane Hill township	155	70	595	21.9	6	85	238	10.3	51	-	35.8
Center township	686	506	818	20.1	110	180	222	11.1	163	-	21.8
Cove Creek township	62	42	775	22.5	3	20	213	11.7	6	-	25.0
Crawford township	92	51	693	20.3	12	41	206	11.9	22	-	16.3
Durham township	91	58	630	24.4	7	33	197	10.0-	39	-	26.9
Dutch Mills township	23	12	725	19.2	-	11	213	21.3	7	-	14.2
Elkins township	380	265	732	19.5	29	115	225	11.7	64	-	19.0
Elkins city	380	265	732	19.5	29	115	225	11.7	64	-	19.0
Elm Springs township	286	183	780	19.4	18	103	219	11.4	109	2	21.8
Elm Springs city (part)	197	127	842	18.8	12	70	222	11.3	84	2	23.8
Farmington township	849	690	754	21.0	84	159	214	10.0-	447	-	23.0
Farmington city	849	690	754	21.0	84	159	214	10.0-	447	-	23.0
Fayetteville township	8 875	6 241	916	19.3	1 136	2 634	276	10.0-	13 250	137	28.2

Table 31. **Mortgage and Rental Cost Characteristics: 2000**—Con.

[Data based on a sample (except Tables 65-68). For information on confidentiality protection, coverage, sampling error, and nonsampling error, see Appendix G.
For location of definitions, see "How to Use This Census Report"]

State County County Subdivision Place	Specified owner-occupied housing units								Specified renter-occupied housing units paying cash rent		
		With a mortgage				Not mortgaged					
	Total	Total	Median selected monthly owner costs (dollars)	Median selected monthly owner costs as a percentage of household income in 1999	With a second mortgage or home equity loan or both	Total	Median selected monthly owner costs (dollars)	Median selected monthly owner costs as a percentage of household income in 1999	Total	With meals included in rent	Median gross rent as a percentage of household income in 1999
Washington County—Con.											
Fayetteville township—Con.											
Fayetteville city	8 875	6 241	916	19.3	1 136	2 634	276	10.0-	13 250	137	28.2
Goshen township	239	195	860	21.3	36	44	238	10.6	83	-	18.2
Goshen town	155	124	890	19.8	29	31	254	11.1	45	-	23.1
Greenland township	368	248	767	19.7	19	120	233	10.0-	134	-	19.5
Greenland city	200	132	746	20.7	9	68	230	10.0-	85	-	18.4
Harmon township	237	157	1 082	19.7	34	80	271	10.0-	63	-	20.4
Illinois township	58	43	817	18.0	-	15	203	10.0-	22	-	27.5
Johnson township	614	484	944	18.8	37	130	219	10.0-	376	-	22.6
Johnson city	442	375	914	18.4	26	67	201	10.0-	338	-	23.0
Lees Creek township	44	28	650	37.5	-	16	160	10.0-	15	-	23.8
Lincoln township	393	244	655	22.0	24	149	219	11.3	241	-	23.8
Lincoln city	393	244	655	22.0	24	149	219	11.3	241	-	23.8
Litteral township	267	172	758	16.4	20	95	259	10.0-	34	-	40.0
Marrs Hill township	103	77	758	20.5	11	26	265	10.0-	44	-	21.0
Morrow township	46	27	706	17.9	8	19	175	10.0-	23	-	22.5
Prairie township	756	498	1 022	19.2	130	258	268	10.0-	177	-	19.0
Prairie Grove township	878	556	736	20.9	56	322	234	11.3	279	-	25.9
Prairie Grove city	676	414	734	21.3	46	262	237	11.9	236	-	26.7
Price township	50	24	750	31.7	3	26	225	10.0-	18	-	26.7
Reed township	24	20	560	19.0	7	4	175	17.5	6	-	43.3
Rheas Mill township	34	26	700	21.7	-	8	175	25.0	12	-	14.0
Richland township	121	87	813	19.3	16	34	219	10.0-	27	-	26.3
Springdale township	8 673	5 967	775	18.6	907	2 706	230	10.0-	6 199	132	23.0
Springdale city (part)	8 105	5 580	773	18.6	840	2 525	228	10.0-	6 025	132	23.2
Starr Hill township	121	82	730	27.5	17	39	234	10.0-	72	-	23.1
Tontitown township	234	145	854	20.2	27	89	285	10.0-	64	-	18.3
Tontitown city	184	113	889	20.6	25	71	284	10.0-	34	-	19.5
Valley township	143	90	769	18.9	24	53	225	10.0-	45	-	31.5
Vineyard township	36	13	638	23.8	-	23	204	10.0-	14	-	14.4
Wedington township	29	12	640	22.5	-	17	225	15.3	14	-	21.7
West Fork township	629	447	694	21.7	61	182	225	11.4	236	-	22.5
West Fork city	481	346	681	20.5	47	135	227	12.4	182	-	24.2
Wheeler township	228	182	864	18.2	39	46	238	10.0-	60	-	50.0
White River township	71	40	731	19.2	6	31	188	11.9	19	2	21.8
Winslow township	230	121	580	23.0	23	109	188	12.2	54	-	23.8
Winslow city	109	52	529	23.5	11	57	194	13.3	18	-	24.0
Wyman township	110	73	803	17.5	12	37	252	11.9	34	-	50.0+
White County	11 169	6 640	700	19.4	1 064	4 529	242	10.5	5 832	94	23.4
Albion township	43	25	690	20.4	6	18	275	10.0-	12	-	10.0-
Antioch township	53	27	632	16.4	-	26	283	10.0-	18	-	25.0
Bald Knob township	724	363	575	18.3	16	361	229	11.7	479	-	22.7
Bald Knob city	561	272	568	18.0	16	289	231	11.9	443	-	22.1
Big Creek township	272	123	633	18.1	21	149	224	13.0	89	-	19.2
Pangburn city	151	48	550	19.4	7	103	221	15.4	70	-	22.5
Cadron township	41	33	475	22.1	-	8	325	22.5	-	-	-
Cane township	119	76	760	18.5	2	43	229	13.3	14	-	20.0
Chrisp township	145	102	895	22.3	11	43	305	10.0-	20	-	10.0-
Clay township	58	19	710	15.5	-	39	248	12.2	7	-	32.5
Cleveland township	16	-	-	-	-	16	500	10.0-	-	-	-
Coffey township	59	17	850	25.3	-	42	214	10.9	15	-	10.0-
Coldwell township	86	37	650	23.1	-	49	222	10.0-	20	-	27.0
Crosby township	14	14	800	25.0	-	-	-	-	16	-	10.0-
Cypert township	35	18	1 000	32.5	9	17	247	10.0-	8	-	17.5
Denmark township	89	50	613	22.5	6	39	232	12.1	7	7	10.0-
Des Arc township	99	67	946	19.9	26	32	259	10.0-	35	-	21.6
Dogwood township	106	31	725	31.9	-	75	262	14.3	25	-	21.3
Griffithville town	62	20	625	27.5	-	42	214	10.9	17	-	21.3
El Paso township	87	72	757	32.8	17	15	406	17.5	35	-	24.0
Francure township	39	14	500	21.7	2	25	159	16.8	20	-	28.8
Georgetown town	30	9	417	25.6	2	21	159	17.5	6	-	32.5
Garner township	66	17	638	25.5	2	49	228	10.0-	49	-	22.8
Garner town	44	13	675	27.5	2	31	234	10.6	29	-	27.5
Gravel Hill township	18	12	614	24.3	-	6	275	10.0-	6	-	50.0+
Gray township	4 163	2 692	745	20.2	568	1 471	252	10.0-	2 610	78	24.6
Kensett city (part)	14	2	550	17.5	-	12	310	13.3	3	-	17.5
Searcy city (part)	3 286	2 122	743	20.3	473	1 164	258	10.0-	2 464	78	24.6
Gum Springs township	675	442	1 122	18.2	106	233	295	10.0-	387	-	24.1
Searcy city (part)	392	256	1 148	16.9	40	136	303	10.1	304	-	24.3
Guthrie township	89	45	642	25.6	7	44	258	15.8	61	-	13.8
Harrison township	879	534	620	18.2	53	345	232	12.9	348	2	23.9
Judsonia city (part)	379	190	566	20.4	12	189	235	12.1	190	2	24.1
Hartsell township	82	51	658	17.9	-	31	353	10.4	-	-	-
Higginson township	189	119	587	24.0	10	70	236	13.8	59	-	28.3
Higginson town	76	44	489	24.4	8	32	196	18.1	30	-	25.6
Searcy city (part)	-	-	-	-	-	-	-	-	-	-	-
Jackson township	19	5	350	17.5	-	14	244	10.0-	16	-	10.0-
Jefferson township	27	10	550	22.5	-	17	303	10.0-	-	-	-
Joy township	20	14	513	14.4	-	6	125	22.5	11	-	19.6
Kensett township	356	207	540	19.9	23	149	241	14.2	303	3	24.7
Kensett city (part)	291	164	528	19.4	23	127	234	13.8	256	3	24.5
Searcy city (part)	-	-	-	-	-	-	-	-	-	-	-
Kentucky township	175	90	700	18.8	14	85	223	10.0-	30	-	41.7
Rose Bud town	85	31	613	17.1	4	54	273	11.1	24	-	38.0
Liberty township	302	116	483	17.4	-	186	216	12.3	153	-	22.1
Bradford city	166	67	565	18.8	-	99	219	14.5	118	-	22.4
McRae township	189	91	492	19.0	3	98	193	10.0-	88	4	21.9
McRae city	141	65	474	19.3	3	76	190	10.0	58	4	23.0

Table 31. **Mortgage and Rental Cost Characteristics: 2000**—Con.

[Data based on a sample (except Tables 65-68). For information on confidentiality protection, coverage, sampling error, and nonsampling error, see Appendix G.
For location of definitions, see "How to Use This Census Report"]

State County County Subdivision Place	Specified owner-occupied housing units								Specified renter-occupied housing units paying cash rent		
		With a mortgage				Not mortgaged					
	Total	Total	Median selected monthly owner costs (dollars)	Median selected monthly owner costs as a percentage of household income in 1999	With a second mortgage or home equity loan or both	Total	Median selected monthly owner costs (dollars)	Median selected monthly owner costs as a percentage of household income in 1999	Total	With meals included in rent	Median gross rent as a percentage of household income in 1999
White County—Con.											
Marion township	77	32	633	17.7	2	45	204	10.0-	20	-	35.0
Letona town	50	22	567	17.0	2	28	183	11.4	7	-	16.5
Marshall township	88	58	800	23.6	-	30	200	10.0	9	-	22.5
Mount Pisgah township	-	-	-	-	-	-	-	-	-	-	-
Red River township	77	46	623	26.1	4	31	195	12.1	36	-	19.3
Judsonia city (part)	-	-	-	-	-	-	-	-	-	-	-
West Point town	26	16	711	37.5	-	10	183	10.0-	18	-	28.0
Royal township	68	34	927	27.9	-	34	225	10.0-	26	-	11.6
Russell township	106	43	574	23.1	8	63	230	10.0-	49	-	25.9
Russell town	48	19	508	22.5	2	29	244	10.0-	39	-	25.9
Union township	1 332	865	741	18.0	142	467	245	10.2	730	-	22.0
Beebe city	1 085	666	736	18.5	114	419	234	10.0-	620	-	22.0
Velvet Ridge township	64	6	550	17.5	6	58	260	13.1	21	-	40.8
Walker township	23	23	750	16.8	-	-	-	-	-	-	-
Woodruff County	1 745	777	526	17.8	47	968	235	13.0	961	6	23.6
Augusta township	648	345	525	18.3	29	303	233	10.3	401	4	21.6
Augusta city	577	309	511	17.9	25	268	219	11.3	401	4	21.6
Patterson town (part)	-	-	-	-	-	-	-	-	-	-	-
Barnes township	26	8	800	20.0	-	18	275	21.3	5	-	17.5
McCrory city (part)	-	-	-	-	-	-	-	-	-	-	-
Cache township	30	10	633	17.5	-	20	200	15.0	4	-	20.0
Caney township	62	17	572	18.5	-	45	313	33.9	9	2	50.0+
Hunter town	36	13	572	17.5	-	23	228	28.8	3	2	42.5
Cotton Plant township	218	79	448	23.8	2	139	233	16.2	166	-	26.3
Cotton Plant city	190	70	464	25.0	2	120	241	16.3	149	-	25.6
Dent township	42	8	350	10.0-	-	34	250	12.5	15	-	11.3
De View township	525	256	558	16.3	14	269	231	11.2	333	-	24.9
McCrory city (part)	351	170	596	16.6	14	181	239	11.3	272	-	25.1
Patterson town (part)	112	46	433	15.6	-	66	208	14.4	50	-	30.9
Franks township	60	7	650	27.5	-	53	323	10.0-	-	-	-
Freeman township	8	2	1 125	22.5	2	6	238	17.5	9	-	10.0-
Garden township	8	6	550	50.0+	-	2	375	12.5	-	-	-
Point township	34	12	650	15.0	-	22	177	10.8	-	-	-
Pumpkin Bend township	54	20	467	45.0	-	34	194	30.6	19	-	27.5
White River township	30	7	450	12.5	-	23	204	25.4	-	-	-
Yell County	3 470	1 944	644	19.9	107	1 526	221	11.6	1 670	20	20.9
Bluffton township	25	17	425	18.2	2	8	275	17.5	-	-	-
Briggsville township	20	9	625	14.5	-	11	238	10.4	8	-	37.5
Centerville township	144	67	846	25.7	-	77	223	13.8	22	-	30.0
Compton township	17	8	550	13.3	-	9	258	15.8	16	-	12.5
Crawford township	8	4	750	50.0+	-	4	225	45.0	-	-	-
Danville township	398	196	566	19.1	15	202	231	10.3	293	-	17.2
Belleville city (part)	-	-	-	-	-	-	-	-	-	-	-
Corinth town (part)	6	4	350	15.0	-	2	175	-	6	-	15.0
Danville city (part)	350	168	554	19.2	13	182	228	10.3	267	-	17.9
Dardanelle township	1 459	912	672	20.3	52	547	233	11.6	746	14	21.2
Dardanelle city	812	473	631	20.4	9	339	236	13.5	702	-	20.2
Dutch Creek township	8	2	1 125	27.5	2	6	163	16.3	3	-	17.5
Ferguson township	178	85	606	17.9	6	93	208	11.5	62	-	16.4
Belleville city (part)	72	29	494	21.3	6	43	181	10.0-	30	-	14.4
Corinth town (part)	-	-	-	-	-	-	-	-	-	-	-
Galla Rock township	38	25	736	21.8	-	13	196	10.4	-	-	-
Gilkey township	14	10	517	28.8	-	4	125	22.5	11	-	21.3
Danville city (part)	-	-	-	-	-	-	-	-	-	-	-
Gravelly Hill township	25	8	450	30.0	2	17	231	31.9	4	-	37.5
Herring township	40	21	675	21.1	-	19	272	14.6	3	-	10.0-
Ions Creek township	15	5	417	10.0-	-	10	125	10.0-	4	-	17.5
Lamar township	244	118	536	20.4	13	126	226	12.0	106	2	21.6
Plainview city	131	76	542	19.5	13	55	219	10.0-	82	2	21.7
Magazine township	157	109	669	19.8	-	48	182	12.8	46	-	26.0
Mason township	20	3	575	13.8	-	17	289	10.0-	6	-	12.5
Mountain township	9	9	825	11.3	-	-	-	-	10	-	15.0
Prairie township	87	66	1 109	22.0	8	21	222	10.0-	15	-	12.5
Richland township	24	6	1 125	50.0+	-	18	200	14.0	7	-	25.6
Riley township	136	51	596	22.9	2	85	228	11.2	58	-	23.6
Havana city	76	33	588	20.6	2	43	208	11.9	43	-	31.3
Rover township	57	28	543	16.2	-	29	183	11.9	2	-	22.5
Sulphur Springs township	48	21	879	26.3	-	27	173	10.0-	11	-	12.5
Ward township	256	138	569	19.1	5	118	213	10.6	222	4	23.1
Ola city	190	99	598	19.0	2	91	229	12.3	196	4	23.7
Waveland township	43	26	531	14.2	-	17	181	15.6	15	-	18.8

Table 32. **Mortgage and Rental Cost Characteristics: 2000**

[Data based on a sample (except Tables 65-68). For information on confidentiality protection, coverage, sampling error, and nonsampling error, see Appendix G.
For location of definitions, see "How to Use This Census Report"]

State County Place	Specified owner-occupied housing units								Specified renter-occupied housing units paying cash rent		
		With a mortgage				Not mortgaged					
	Total	Total	Median selected monthly owner costs (dollars)	Median selected monthly owner costs as a percentage of household income in 1999	With a second mortgage or home equity loan or both	Total	Median selected monthly owner costs (dollars)	Median selected monthly owner costs as a percentage of household income in 1999	Total	With meals included in rent	Median gross rent as a percentage of household income in 1999
The State	**513 483**	**312 244**	**737**	**19.4**	**39 440**	**201 239**	**240**	**10.0-**	**276 054**	**3 187**	**24.4**
COUNTY											
Arkansas County	4 365	2 274	660	18.8	239	2 091	252	10.3	2 188	11	23.3
Ashley County	4 699	2 473	664	18.1	311	2 226	247	10.4	1 753	28	24.4
Baxter County	9 480	4 760	658	21.2	442	4 720	215	10.0-	2 906	3	26.6
Benton County	33 120	22 523	827	19.7	3 083	10 597	247	10.0-	14 582	211	22.4
Boone County	6 591	3 858	681	20.8	450	2 733	218	10.0-	3 118	21	25.5
Bradley County	2 303	1 114	575	19.1	141	1 189	235	11.9	1 083	10	26.1
Calhoun County	966	449	520	17.0	32	517	222	10.6	280	-	22.3
Carroll County	4 131	2 411	687	23.1	266	1 720	227	11.8	2 225	9	24.8
Chicot County	2 530	1 229	626	23.5	140	1 301	268	14.8	1 172	9	23.9
Clark County	3 717	1 983	701	19.2	253	1 734	237	10.0-	2 702	13	27.4
Clay County	3 987	1 903	512	18.8	134	2 084	199	11.5	1 443	12	21.7
Cleburne County	4 922	2 577	740	21.9	359	2 345	250	10.4	1 588	13	22.7
Cleveland County	1 185	549	597	17.7	29	636	227	10.0-	391	-	21.1
Columbia County	4 818	2 456	696	21.0	279	2 362	239	11.5	2 358	80	25.9
Conway County	3 738	2 044	665	18.8	261	1 694	226	12.2	1 300	3	24.4
Craighead County	16 747	11 205	760	19.4	1 505	5 542	231	10.0-	10 536	85	26.7
Crawford County	10 414	6 834	680	19.7	697	3 580	216	10.0-	4 065	8	22.7
Crittenden County	9 383	6 385	745	20.8	843	2 998	255	10.0-	6 712	33	27.1
Cross County	3 496	1 949	720	20.6	222	1 547	261	11.8	1 737	19	23.2
Dallas County	1 688	753	554	18.3	62	935	211	10.2	733	2	23.4
Desha County	2 841	1 380	630	18.7	137	1 461	244	10.4	1 620	5	26.7
Drew County	2 891	1 663	698	18.0	216	1 228	249	11.1	1 854	7	24.1
Faulkner County	15 228	11 146	837	19.1	1 823	4 082	249	10.0-	9 097	77	26.5
Franklin County	3 300	1 994	588	20.3	158	1 306	203	10.0-	1 124	-	23.3
Fulton County	1 704	887	567	22.3	65	817	199	11.7	649	6	26.0
Garland County	19 535	10 342	748	20.5	1 373	9 193	245	10.0-	9 677	452	26.4
Grant County	2 566	1 417	713	17.6	159	1 149	254	10.0-	962	-	19.5
Greene County	7 735	4 771	642	19.2	537	2 964	209	10.0-	3 549	16	23.5
Hempstead County	3 754	1 941	600	18.7	222	1 813	219	10.4	2 208	19	22.6
Hot Spring County	5 816	2 951	628	18.7	307	2 865	228	10.0-	2 038	2	22.3
Howard County	2 306	1 325	624	19.5	103	981	217	10.6	1 286	1	22.1
Independence County	6 287	3 617	653	19.1	373	2 670	226	10.2	2 812	23	23.3
Izard County	2 198	1 042	585	21.5	87	1 156	212	10.8	835	6	24.4
Jackson County	3 802	2 032	573	18.5	232	1 770	234	12.2	1 661	7	22.8
Jefferson County	15 731	8 895	694	18.1	1 119	6 836	272	11.1	8 925	63	25.9
Johnson County	4 072	2 237	585	19.7	218	1 835	195	10.0-	2 017	-	22.9
Lafayette County	1 581	640	547	19.7	44	941	222	12.0	486	2	26.3
Lawrence County	3 622	2 010	543	19.5	181	1 612	207	10.8	1 704	5	24.5
Lee County	1 898	825	571	21.5	72	1 073	230	12.1	1 198	8	28.0
Lincoln County	1 629	736	583	19.2	84	893	239	11.7	621	-	24.3
Little River County	2 391	1 251	638	18.1	104	1 140	219	10.0-	936	18	23.6
Logan County	4 017	2 097	576	19.1	149	1 920	197	10.0-	1 582	-	21.8
Lonoke County	10 435	7 370	822	18.6	1 100	3 065	256	10.0-	3 932	7	23.9
Madison County	1 664	872	580	19.8	90	792	189	10.0-	730	-	20.7
Marion County	3 081	1 648	644	21.4	141	1 433	222	11.5	1 075	-	23.5
Miller County	7 652	4 234	687	17.8	378	3 418	231	10.0	4 306	20	24.5
Mississippi County	9 400	5 846	685	19.0	639	3 554	243	11.1	6 897	53	24.4
Monroe County	1 876	866	587	21.8	64	1 010	248	11.5	1 190	-	22.4
Montgomery County	1 342	559	561	19.5	47	783	210	10.1	409	8	22.3
Nevada County	1 551	744	565	17.9	41	807	208	11.2	695	-	22.5
Newton County	1 005	453	535	21.8	36	552	172	10.0-	379	4	25.2
Ouachita County	6 081	2 913	617	18.5	245	3 168	240	10.9	2 784	42	22.5
Perry County	1 741	919	640	19.9	98	822	224	10.1	482	3	20.2
Phillips County	4 335	2 019	629	19.9	157	2 316	250	12.8	3 609	31	29.2
Pike County	1 844	881	592	20.7	63	963	205	10.9	662	6	21.2
Poinsett County	5 198	2 707	597	19.8	258	2 491	231	10.8	2 729	11	23.3
Polk County	3 372	1 736	580	21.5	135	1 636	189	10.7	1 361	17	23.5
Pope County	10 505	7 045	688	18.5	784	3 460	231	10.0-	5 169	20	23.2
Prairie County	1 728	795	652	20.7	51	933	269	10.5	658	5	21.2
Pulaski County	78 607	55 075	872	19.4	8 339	23 532	294	10.0-	53 658	918	24.9
Randolph County	3 373	1 949	543	19.0	226	1 424	201	10.0-	1 440	3	24.5
St. Francis County	4 475	2 527	655	20.4	265	1 948	249	11.7	3 161	5	28.8
Saline County	17 310	11 420	855	18.9	1 398	5 890	264	10.0-	5 242	29	22.8
Scott County	1 546	823	531	18.3	49	723	186	10.7	844	6	21.7
Searcy County	1 134	434	562	21.7	24	700	188	11.3	453	2	25.4
Sebastian County	24 514	16 091	722	18.4	2 094	8 423	247	10.0-	15 431	240	22.6
Sevier County	2 410	1 300	570	18.1	82	1 110	191	10.0-	1 095	-	20.5
Sharp County	3 646	1 910	548	22.0	157	1 736	198	11.7	1 129	2	24.2
Stone County	1 616	677	612	23.7	24	939	213	11.8	720	-	23.4
Union County	9 011	4 414	692	19.2	649	4 597	255	11.5	4 115	26	24.3
Van Buren County	2 822	1 272	604	22.6	120	1 550	210	10.0-	901	49	24.6
Washington County	26 641	18 456	817	19.4	2 957	8 185	243	10.0-	22 622	273	25.7
White County	11 169	6 640	700	19.4	1 064	4 529	242	10.5	5 832	94	23.4
Woodruff County	1 745	777	526	17.8	47	968	235	13.0	961	6	23.6
Yell County	3 470	1 944	644	19.9	107	1 526	221	11.6	1 670	20	20.9
PLACE											
Adona town, Perry County	56	23	494	14.6	3	33	216	15.5	6	-	17.5

Table 32. **Mortgage and Rental Cost Characteristics: 2000**—Con.

[Data based on a sample (except Tables 65-68). For information on confidentiality protection, coverage, sampling error, and nonsampling error, see Appendix G.
For location of definitions, see "How to Use This Census Report"]

State County Place	Specified owner-occupied housing units								Specified renter-occupied housing units paying cash rent		
		With a mortgage				Not mortgaged					
	Total	Total	Median selected monthly owner costs (dollars)	Median selected monthly owner costs as a percentage of household income in 1999	With a second mortgage or home equity loan or both	Total	Median selected monthly owner costs (dollars)	Median selected monthly owner costs as a percentage of household income in 1999	Total	With meals included in rent	Median gross rent as a percentage of household income in 1999
PLACE—Con.											
Alexander town	44	22	533	24.3	-	22	275	14.0	31	-	21.5
Pulaski County (part)	36	17	525	25.6	-	19	213	15.6	19	-	23.5
Saline County (part)	8	5	550	21.3	-	3	375	12.5	12	-	17.5
Alicia town, Lawrence County	35	17	493	18.5	-	18	223	12.5	8	-	30.0
Allport town, Lonoke County	35	16	520	45.0	2	19	175	16.5	-	-	-
Alma city, Crawford County	852	575	744	21.5	61	277	197	10.0-	602	-	21.9
Almyra town, Arkansas County	66	25	565	15.3	-	41	254	11.3	9	-	50.0+
Alpena town	78	33	630	28.1	7	45	195	12.5	37	-	20.3
Boone County (part)	73	33	630	28.1	7	40	204	13.6	26	-	21.0
Carroll County (part)	5	-	-	-	-	5	142	10.0-	11	-	19.6
Altheimer city, Jefferson County	197	93	484	25.4	2	104	250	15.7	104	-	37.3
Altus city, Franklin County	108	54	617	27.5	6	54	219	11.5	117	-	35.2
Amagon town, Jackson County	26	5	350	17.5	-	21	231	14.6	-	-	-
Amity city, Clark County	134	62	622	25.0	8	72	232	14.0	78	-	21.7
Anthonyville town, Crittenden County	68	14	822	16.1	9	54	192	13.8	-	-	-
Antoine town, Pike County	45	13	463	19.2	-	32	208	10.8	12	-	12.0
Arkadelphia city, Clark County	1 657	972	807	19.6	128	685	269	10.0-	1 854	8	30.2
Arkansas City city, Desha County	114	43	515	18.3	7	71	234	13.3	35	-	14.4
Ashdown city, Little River County	1 001	588	623	17.7	61	413	223	10.0-	567	-	24.5
Ash Flat city	240	139	482	22.9	9	101	185	14.5	133	-	27.5
Fulton County (part)	-	-	-	-	-	-	-	-	-	-	-
Sharp County (part)	240	139	482	22.9	9	101	185	14.5	133	-	27.5
Atkins city, Pope County	686	439	583	17.8	47	247	249	10.0-	281	-	26.3
Aubrey town, Lee County	64	31	569	37.5	5	33	195	11.9	8	-	27.5
Augusta city, Woodruff County	577	309	511	17.9	25	268	219	11.3	401	4	21.6
Austin city, Lonoke County	100	75	908	17.2	13	25	281	10.0-	61	-	21.0
Avoca town, Benton County	85	61	745	20.2	10	24	239	18.3	17	-	27.1
Bald Knob city, White County	561	272	568	18.0	16	289	231	11.9	443	-	22.1
Banks town, Bradley County	32	15	588	22.9	4	17	161	15.5	8	-	21.7
Barling city, Sebastian County	865	665	587	18.8	120	200	220	10.0-	482	31	17.2
Bassett town, Mississippi County	46	4	600	15.0	-	42	213	10.0-	17	-	21.3
Batesville city, Independence County	2 144	1 191	778	19.8	122	953	233	10.0-	1 377	23	24.1
Bauxite town, Saline County	84	36	553	16.1	-	48	232	12.0	21	-	18.5
Bay city, Craighead County	403	257	593	17.9	22	146	214	11.5	213	-	22.5
Bearden city, Ouachita County	219	109	562	19.5	4	110	228	12.0	126	-	21.3
Beaver town, Carroll County	22	15	725	22.5	-	7	275	18.8	4	-	42.5
Beebe city, White County	1 085	666	736	18.5	114	419	234	10.0-	620	-	22.0
Beedeville town, Jackson County	25	21	425	13.8	-	4	250	32.5	10	-	15.0
Bella Vista CDP, Benton County	6 255	3 274	826	19.0	415	2 981	250	10.0-	959	97	23.4
Bellefonte town, Boone County	75	34	550	19.0	5	41	223	12.3	70	-	21.1
Belleville city, Yell County	72	29	494	21.3	6	43	181	10.0-	30	-	14.4
Ben Lomond town, Sevier County	33	10	533	12.5	-	23	222	16.3	5	-	38.8
Benton city, Saline County	5 360	3 497	828	17.8	496	1 863	265	10.1	2 604	15	22.6
Bentonville city, Benton County	4 438	3 364	860	20.2	513	1 074	251	10.0-	2 693	9	23.4
Bergman town, Boone County	88	55	703	22.5	6	33	193	14.2	23	-	17.9
Berryville city, Carroll County	808	515	636	20.1	79	293	204	13.4	645	9	26.1
Bethel Heights town, Benton County	203	158	1 050	19.1	33	45	246	10.0-	22	-	25.8
Bigelow town, Perry County	66	40	483	15.0	3	26	210	10.0-	22	-	25.0
Big Flat town	17	6	650	22.5	-	11	181	10.0-	7	-	22.5
Baxter County (part)	17	6	650	22.5	-	11	181	10.0-	7	-	22.5
Searcy County (part)	-	-	-	-	-	-	-	-	-	-	-
Biggers town, Randolph County	109	57	442	18.0	-	52	213	13.6	13	-	17.5
Birdsong town, Mississippi County	7	1	150	32.5	-	6	250	13.3	8	-	50.0+
Black Oak town, Craighead County	58	28	580	21.3	3	30	190	13.8	39	-	19.7
Black Rock city, Lawrence County	170	74	469	19.5	8	96	205	11.1	66	-	26.0
Black Springs town, Montgomery County	25	8	550	27.5	-	17	229	10.0-	4	-	17.5
Blevins city, Hempstead County	60	25	508	21.1	3	35	191	10.0-	30	-	28.8
Blue Eye town, Carroll County	11	7	550	12.5	-	4	175	10.0	-	-	-
Blue Mountain town, Logan County	20	6	600	20.0	2	14	150	15.0	1	-	32.5
Bluff City town, Nevada County	31	5	463	16.3	-	26	206	10.6	3	-	-
Blytheville city, Mississippi County	3 495	2 208	711	20.2	226	1 287	263	11.6	2 924	12	27.0
Bodcaw town, Nevada County	22	13	670	13.3	-	9	158	10.0-	6	-	45.0
Bonanza town, Sebastian County	130	64	683	20.6	9	66	217	10.0-	25	-	21.3
Bono city, Craighead County	302	217	552	18.9	25	85	201	10.0-	192	-	23.5
Booneville city, Logan County	872	472	560	18.4	33	400	222	10.0-	585	-	25.2
Bradford city, White County	166	67	565	18.8	-	99	219	14.5	118	-	22.4
Bradley city, Lafayette County	99	54	525	22.9	2	45	208	12.7	97	-	36.8
Branch city, Franklin County	70	43	541	21.6	2	27	209	10.0-	10	-	26.3
Briarcliff town, Baxter County	48	16	680	22.5	2	32	233	12.5	8	-	50.0+
Brinkley city, Monroe County	701	347	601	21.8	39	354	259	12.6	640	-	21.5
Brookland town, Craighead County	264	181	641	17.8	17	83	183	10.2	140	-	27.5
Bryant city, Saline County	2 507	2 017	925	19.8	258	490	275	10.0-	530	-	26.1
Buckner city, Lafayette County	61	20	525	20.0	4	41	232	18.1	10	-	12.5
Bull Shoals city, Marion County	698	274	673	23.0	16	424	244	11.2	216	-	21.9
Burdette town, Mississippi County	25	17	983	26.3	-	8	233	10.0	2	-	12.5
Cabot city, Lonoke County	3 676	3 082	877	18.6	396	594	261	10.0-	1 376	-	24.4
Caddo Valley town, Clark County	69	46	740	19.0	4	23	316	21.3	78	5	19.3

Table 32. **Mortgage and Rental Cost Characteristics: 2000**—Con.

[Data based on a sample (except Tables 65-68). For information on confidentiality protection, coverage, sampling error, and nonsampling error, see Appendix G.
For location of definitions, see "How to Use This Census Report"]

State County Place	Specified owner-occupied housing units								Specified renter-occupied housing units paying cash rent		
		With a mortgage				Not mortgaged					
	Total	Total	Median selected monthly owner costs (dollars)	Median selected monthly owner costs as a percentage of household income in 1999	With a second mortgage or home equity loan or both	Total	Median selected monthly owner costs (dollars)	Median selected monthly owner costs as a percentage of household income in 1999	Total	With meals included in rent	Median gross rent as a percentage of household income in 1999
PLACE—Con.											
Caldwell town, St. Francis County	64	43	875	20.7	4	21	238	10.0-	33	-	19.2
Cale town, Nevada County	19	8	467	27.5	-	11	196	10.0-	2	-	17.5
Calico Rock city, Izard County	196	102	648	23.1	26	94	196	10.0-	159	-	22.3
Calion city, Union County	120	32	550	22.0	4	88	263	11.7	34	-	15.6
Camden city, Ouachita County	2 967	1 446	566	17.9	135	1 521	245	11.4	1 893	25	22.4
Cammack Village city, Pulaski County	290	183	905	21.1	53	107	277	12.0	85	-	28.0
Campbell Station town, Jackson County	76	53	492	14.4	8	23	264	10.0-	8	-	17.5
Caraway town, Craighead County	305	180	520	22.4	36	125	222	12.2	153	-	24.4
Carlisle city, Lonoke County	526	235	590	16.9	14	291	257	10.0-	276	-	20.6
Carthage city, Dallas County	88	44	560	18.3	6	44	245	16.7	29	-	24.4
Casa town, Perry County	39	22	622	19.1	2	17	275	25.5	7	-	22.5
Cash town, Craighead County	83	42	541	18.6	-	41	279	16.3	27	-	36.3
Caulksville town, Logan County	59	23	581	17.5	-	36	171	10.7	13	-	15.5
Cave City city	391	205	504	22.5	10	186	178	10.6	248	2	23.5
Independence County (part)	20	7	650	27.5	-	13	145	10.0-	4	-	10.0-
Sharp County (part)	371	198	500	22.2	10	173	179	11.2	244	2	23.7
Cave Springs city, Benton County	237	168	837	20.2	37	69	228	10.0	51	-	17.8
Cedarville city, Crawford County	185	135	750	21.3	21	50	216	12.0	76	-	24.5
Centerton city, Benton County	558	494	774	19.1	65	64	222	10.2	97	-	23.0
Central City town, Sebastian County	112	68	780	18.2	3	44	275	10.5	28	-	18.0
Charleston city, Franklin County	777	471	580	16.9	50	306	199	10.0-	276	-	24.3
Cherokee Village city	1 604	807	587	22.1	75	797	218	10.3	374	-	22.6
Fulton County (part)	236	127	636	25.1	-	109	232	10.3	50	-	19.0
Sharp County (part)	1 368	680	575	20.4	75	688	215	10.3	324	-	23.8
Cherry Valley city, Cross County	148	76	500	20.4	1	72	231	11.4	57	-	28.2
Chester town, Crawford County	16	5	617	20.8	-	11	138	15.6	5	-	50.0+
Chidester city, Ouachita County	82	36	517	17.8	2	46	236	13.2	14	-	27.5
Clarendon city, Monroe County	373	192	549	19.8	2	181	220	10.0-	269	-	22.8
Clarksville city, Johnson County	1 496	739	616	20.7	96	757	193	10.0-	1 176	-	25.5
Clinton city, Van Buren County	512	236	592	23.2	25	276	201	10.0-	273	-	25.7
Coal Hill city, Johnson County	222	120	519	18.8	-	102	193	10.2	115	-	23.5
College City town, Lawrence County	22	14	513	17.5	-	8	210	10.0-	20	3	26.9
College Station CDP, Pulaski County	130	38	486	10.7	-	92	294	22.8	39	-	42.5
Colt city, St. Francis County	60	34	563	22.5	-	26	217	12.5	29	-	31.3
Concord town, Cleburne County	40	26	489	21.5	2	14	194	10.0-	7	-	17.5
Conway city, Faulkner County	7 850	5 960	890	19.1	1 044	1 890	257	10.0-	6 939	56	27.7
Corinth town, Yell County	6	4	350	15.0	-	2	175	-	6	-	15.0
Corning city, Clay County	942	503	523	19.2	42	439	216	13.1	461	-	25.6
Cotter city, Baxter County	269	138	597	18.5	11	131	228	13.0	132	-	25.6
Cotton Plant city, Woodruff County	190	70	464	25.0	2	120	241	16.3	149	-	25.6
Cove town, Polk County	46	29	485	17.5	-	17	206	10.0-	62	-	34.2
Coy town, Lonoke County	25	17	675	20.6	7	8	275	10.0-	7	-	25.6
Crawfordsville town, Crittenden County	99	44	700	21.4	1	55	219	10.0-	49	-	18.8
Crossett city, Ashley County	1 562	902	689	16.6	128	660	264	11.2	739	19	26.5
Cushman town, Independence County	69	43	614	17.0	-	26	200	11.0	29	-	19.4
Daisy town, Pike County	25	16	667	22.5	4	9	232	14.5	4	-	21.7
Damascus town	50	16	750	20.0	2	34	200	10.6	40	-	38.3
Faulkner County (part)	21	7	925	23.5	2	14	144	10.8	6	-	13.8
Van Buren County (part)	29	9	525	17.8	-	20	210	10.0	34	-	40.0
Danville city, Yell County	350	168	554	19.2	13	182	228	10.3	267	-	17.9
Dardanelle city, Yell County	812	473	631	20.4	9	339	236	13.5	702	-	20.2
Datto town, Clay County	33	21	475	19.5	2	12	180	10.0-	5	-	12.5
Decatur city, Benton County	219	152	580	17.8	6	67	206	11.7	197	2	24.0
Delaplaine town, Greene County	31	12	460	13.3	2	19	242	11.6	-	-	-
Delight city, Pike County	79	20	750	23.3	-	59	243	10.8	33	-	22.9
Dell town, Mississippi County	89	46	517	19.1	3	43	269	15.5	27	-	29.5
Denning town, Franklin County	60	34	477	17.5	2	26	200	13.8	14	-	42.2
De Queen city, Sevier County	980	542	555	18.3	36	438	195	10.0-	655	-	21.4
Dermott city, Chicot County	651	278	599	35.8	65	373	267	17.8	295	-	24.1
Des Arc city, Prairie County	343	183	604	19.8	19	160	276	10.4	188	-	22.7
De Valls Bluff town, Prairie County	134	59	568	18.8	5	75	249	11.5	112	-	22.9
De Witt city, Arkansas County	776	416	555	20.4	41	360	233	13.1	459	-	21.4
Diamond City city, Boone County	211	104	581	26.3	10	107	229	13.2	68	-	29.5
Diaz city, Jackson County	298	232	538	16.6	22	66	244	11.6	111	-	26.3
Dierks city, Howard County	257	137	543	17.4	13	120	208	11.5	82	-	23.5
Donaldson town, Hot Spring County	65	33	592	16.0	4	32	213	12.9	22	-	38.0
Dover city, Pope County	273	164	592	18.8	16	109	210	10.0-	193	-	23.2
Dumas city, Desha County	889	532	594	17.4	33	357	257	10.0-	764	5	26.8
Dyer town, Crawford County	119	66	617	22.3	-	53	215	15.9	53	-	36.3
Dyess town, Mississippi County	84	46	488	20.0	1	38	296	16.3	44	-	22.2
Earle city, Crittenden County	467	218	509	23.7	12	249	263	13.4	416	20	25.8
East Camden town, Ouachita County	149	119	583	17.4	16	30	225	10.0-	180	-	23.5
East End CDP, Saline County	1 048	814	875	18.8	108	234	269	10.0-	180	-	20.0
Edmondson town, Crittenden County	73	19	575	31.9	1	54	275	11.7	42	-	22.7
Egypt town, Craighead County	26	7	475	19.4	-	19	175	18.2	7	-	10.0-
Elaine city, Phillips County	135	46	480	16.3	-	89	261	12.0	130	-	28.8
El Dorado city, Union County	4 619	2 274	674	19.1	345	2 345	261	11.2	3 161	23	24.9
Elkins city, Washington County	380	265	732	19.5	29	115	225	11.7	64	-	19.0

Table 32. **Mortgage and Rental Cost Characteristics: 2000**—Con.

[Data based on a sample (except Tables 65-68). For information on confidentiality protection, coverage, sampling error, and nonsampling error, see Appendix G.
For location of definitions, see "How to Use This Census Report"]

State County Place	Specified owner-occupied housing units								Specified renter-occupied housing units paying cash rent		
		With a mortgage				Not mortgaged					
	Total	Total	Median selected monthly owner costs (dollars)	Median selected monthly owner costs as a percentage of household income in 1999	With a second mortgage or home equity loan or both	Total	Median selected monthly owner costs (dollars)	Median selected monthly owner costs as a percentage of household income in 1999	Total	With meals included in rent	Median gross rent as a percentage of household income in 1999
PLACE—Con.											
Elm Springs city	197	127	842	18.8	12	70	222	11.3	84	2	23.8
Benton County (part)	-	-	-	-	-	-	-	-	-	-	-
Washington County (part)	197	127	842	18.8	12	70	222	11.3	84	2	23.8
Emerson town, Columbia County	59	35	538	17.7	-	24	225	10.0-	24	-	16.7
Emmet city	81	43	643	23.5	7	38	186	10.0	38	-	27.0
Hempstead County (part)	-	-	-	-	-	-	-	-	3	-	27.5
Nevada County (part)	81	43	643	23.5	7	38	186	10.0	35	-	26.3
England city, Lonoke County	603	326	700	17.5	48	277	250	12.2	452	-	25.7
Enola town, Faulkner County	37	18	680	15.0	2	19	197	10.0-	6	-	22.5
Etowah town, Mississippi County	41	15	550	21.3	-	26	235	13.0	23	-	26.3
Eudora city, Chicot County	544	236	515	23.6	25	308	265	17.4	335	4	25.4
Eureka Springs city, Carroll County	546	381	661	24.4	33	165	248	10.7	360	-	28.9
Evening Shade town, Sharp County	146	74	472	22.1	7	72	189	14.6	29	-	22.5
Everton town, Boone County	35	26	473	27.5	-	9	208	16.3	26	-	26.5
Fairfield Bay city	835	310	653	21.5	25	525	248	10.0-	195	39	22.6
Cleburne County (part)	63	23	794	22.8	-	40	325	10.0-	4	-	17.5
Van Buren County (part)	772	287	637	21.3	25	485	242	10.0-	191	39	22.9
Fargo town, Monroe County	13	8	550	37.5	3	5	238	17.5	2	-	12.5
Farmington city, Washington County	849	690	754	21.0	84	159	214	10.0-	447	-	23.0
Fayetteville city, Washington County	8 875	6 241	916	19.3	1 136	2 634	276	10.0-	13 250	137	28.2
Felsenthal town, Union County	38	16	660	22.5	-	22	275	10.0-	2	-	17.5
Fifty-Six city, Stone County	28	16	550	14.3	-	12	238	10.0-	6	-	18.3
Fisher town, Poinsett County	64	25	513	17.8	-	39	275	13.5	18	2	35.0
Flippin city, Marion County	276	158	521	20.8	23	118	195	14.7	241	-	29.1
Fordyce city, Dallas County	902	424	567	20.2	46	478	221	11.4	563	-	24.4
Foreman city, Little River County	251	114	592	16.4	2	137	225	13.3	120	1	22.5
Forrest City city, St. Francis County	2 103	1 296	667	19.4	148	807	246	12.2	2 088	3	30.7
Fort Smith city, Sebastian County	17 065	10 975	740	18.2	1 610	6 090	255	10.0-	13 428	198	23.0
Fouke town, Miller County	100	51	572	16.1	4	49	225	10.0-	82	-	22.1
Fountain Hill town, Ashley County	29	10	475	27.5	2	19	153	10.0-	7	-	25.8
Fountain Lake town, Garland County	54	25	574	23.2	-	29	231	10.0-	-	-	-
Fourche town, Perry County	8	6	350	11.3	-	2	175	10.0-	4	-	12.5
Franklin town, Izard County	42	26	500	23.0	2	16	188	15.0	9	-	50.0+
Fredonia (Biscoe) town, Prairie County	55	26	464	22.5	3	29	209	10.0-	35	5	28.1
Friendship town, Hot Spring County	38	15	775	18.8	2	23	188	10.0-	15	2	18.5
Fulton city, Hempstead County	59	21	521	17.5	-	38	213	12.8	10	-	50.0
Garfield town, Benton County	86	50	693	23.6	9	36	240	10.0-	20	-	22.9
Garland town, Miller County	82	45	528	25.4	3	37	234	16.4	18	-	35.8
Garner town, White County	44	13	675	27.5	2	31	234	10.6	29	-	27.5
Gassville city, Baxter County	402	264	578	20.3	18	138	204	10.0-	149	-	28.9
Gateway town, Benton County	26	9	1 042	33.8	5	17	243	10.0-	10	-	26.3
Gentry city, Benton County	465	282	683	20.2	36	183	223	11.1	316	-	24.8
Georgetown town, White County	30	9	417	25.6	2	21	159	17.5	6	-	32.5
Gibson CDP, Pulaski County	1 221	954	780	17.2	178	267	272	10.0-	253	-	22.0
Gilbert town, Searcy County	10	7	850	21.3	-	3	175	26.3	-	-	-
Gillett city, Arkansas County	205	79	750	27.5	7	126	269	10.0-	54	-	25.5
Gillham town, Sevier County	36	17	393	14.5	-	19	188	10.0-	17	-	21.3
Gilmore town, Crittenden County	44	19	470	20.4	-	25	227	11.5	34	-	24.0
Glenwood city, Pike County	307	144	672	21.5	16	163	252	13.4	242	2	22.6
Goshen town, Washington County	155	124	890	19.8	29	31	254	11.1	45	-	23.1
Gosnell city, Mississippi County	596	477	643	17.4	54	119	242	10.0-	628	6	22.8
Gould city, Lincoln County	214	87	547	22.4	5	127	261	12.5	133	-	25.2
Grady city, Lincoln County	79	29	842	30.7	-	50	265	11.7	37	-	33.8
Grannis city, Polk County	70	45	496	15.4	2	25	242	10.3	37	2	17.5
Gravel Ridge CDP, Pulaski County	801	706	747	21.7	125	95	289	10.0-	394	-	21.9
Gravette city, Benton County	365	250	709	22.8	45	115	217	10.0-	274	-	25.7
Greenbrier city, Faulkner County	730	543	759	21.3	86	187	267	10.0-	297	-	24.7
Green Forest city, Carroll County	514	279	569	22.0	13	235	212	12.0	389	-	26.1
Greenland city, Washington County	200	132	746	20.7	9	68	230	10.0-	85	-	18.4
Greenway town, Clay County	66	38	393	16.0	5	28	180	10.8	13	-	21.3
Greenwood city, Sebastian County	1 802	1 492	689	19.3	61	310	248	10.0-	557	11	24.4
Greers Ferry city, Cleburne County	174	63	689	18.3	4	111	249	10.3	54	-	23.8
Griffithville town, White County	62	20	625	27.5	-	42	214	10.9	17	-	21.3
Grubbs town, Jackson County	110	57	477	18.3	11	53	240	14.4	45	-	22.5
Guion town, Izard County	19	4	500	17.5	-	15	213	21.3	6	-	31.3
Gum Springs town, Clark County	47	20	530	15.7	-	27	188	17.0	14	-	17.5
Gurdon city, Clark County	455	218	614	21.6	22	237	234	10.5	345	-	22.0
Guy town, Faulkner County	52	24	650	18.8	-	28	200	10.0-	2	-	27.5
Hackett city, Sebastian County	156	94	586	18.9	11	62	245	13.3	49	-	21.9
Hamburg city, Ashley County	621	268	610	19.4	36	353	246	10.0-	255	-	28.4
Hampton city, Calhoun County	326	164	560	19.6	15	162	231	10.5	151	-	25.6
Hardy city, Sharp County	169	79	525	20.5	3	90	192	14.3	81	-	26.9
Harrell city, Calhoun County	63	35	436	18.4	4	28	217	10.0-	22	-	25.0
Harrisburg city, Poinsett County	438	203	553	19.0	19	235	227	12.2	289	-	24.5
Harrison city, Boone County	2 786	1 603	653	20.6	167	1 183	215	10.0-	2 032	14	25.6
Hartford city, Sebastian County	204	90	613	21.4	4	114	213	14.2	46	-	25.0
Hartman city, Johnson County	102	46	600	18.1	8	56	200	11.9	55	-	21.8
Haskell city, Saline County	288	161	731	19.3	15	127	244	10.9	152	2	31.3

Table 32. **Mortgage and Rental Cost Characteristics: 2000**—Con.

[Data based on a sample (except Tables 65-68). For information on confidentiality protection, coverage, sampling error, and nonsampling error, see Appendix G.
For location of definitions, see "How to Use This Census Report"]

State County Place	Specified owner-occupied housing units								Specified renter-occupied housing units paying cash rent		
		With a mortgage				Not mortgaged					
	Total	Total	Median selected monthly owner costs (dollars)	Median selected monthly owner costs as a percentage of household income in 1999	With a second mortgage or home equity loan or both	Total	Median selected monthly owner costs (dollars)	Median selected monthly owner costs as a percentage of household income in 1999	Total	With meals included in rent	Median gross rent as a percentage of household income in 1999
PLACE—Con.											
Hatfield town, Polk County	86	28	471	17.5	-	58	182	14.0	46	-	31.3
Havana city, Yell County	76	33	588	20.6	2	43	208	11.9	43	-	31.3
Haynes town, Lee County	52	32	489	22.0	-	20	214	17.5	7	-	30.8
Hazen city, Prairie County	388	214	630	18.7	24	174	250	10.1	146	-	23.8
Heber Springs city, Cleburne County	1 698	938	725	20.8	158	760	251	10.9	844	13	24.3
Hector town, Pope County	95	48	625	21.2	1	47	158	11.3	14	-	13.3
Helena city, Phillips County	961	422	792	21.4	54	539	269	13.6	1 196	11	32.6
Hensley CDP, Pulaski County	29	7	650	12.5	-	22	219	12.5	15	-	50.0+
Hermitage town, Bradley County	77	30	633	19.5	2	47	225	10.0-	117	-	18.9
Hickory Ridge city, Cross County	71	32	478	18.3	-	39	243	16.1	35	-	22.1
Higden town, Cleburne County	38	15	790	17.5	2	23	303	10.0-	7	-	13.8
Higginson town, White County	76	44	489	24.4	8	32	196	18.1	30	-	25.6
Highfill town, Benton County	27	16	700	18.3	3	11	234	10.0-	28	-	15.4
Highland city, Sharp County	227	140	553	21.5	16	87	198	10.0-	41	-	18.8
Hindsville town, Madison County	5	2	750	50.0+	-	3	188	50.0+	-	-	-
Holland city, Faulkner County	46	24	678	22.0	8	22	258	20.0	12	-	35.0
Holly Grove city, Monroe County	137	64	550	21.3	7	73	243	12.0	116	-	25.0
Hope city, Hempstead County	1 808	963	578	19.5	124	845	230	11.1	1 593	19	22.6
Horatio city, Sevier County	190	96	515	17.9	16	94	181	11.3	88	-	20.5
Horseshoe Bend city	749	282	632	21.9	16	467	222	10.0-	173	-	30.3
Fulton County (part)	5	-	-	-	-	5	175	10.0-	-	-	-
Izard County (part)	744	282	632	21.9	16	462	223	10.0-	173	-	30.3
Sharp County (part)	-	-	-	-	-	-	-	-	-	-	-
Horseshoe Lake town, Crittenden County	106	70	663	17.5	2	36	279	26.3	25	-	22.1
Hot Springs city, Garland County	7 738	3 973	702	20.8	520	3 765	245	11.0	6 241	403	27.6
Hot Springs Village CDP	3 501	1 518	835	22.5	196	1 983	263	10.0-	436	29	24.7
Garland County (part)	2 820	1 197	793	22.6	159	1 623	255	10.0-	332	17	23.4
Saline County (part)	681	321	1 005	22.0	37	360	296	10.0-	104	12	42.9
Houston town, Perry County	36	13	517	23.8	2	23	153	10.0-	14	-	22.5
Hoxie city, Lawrence County	706	465	484	19.0	26	241	217	13.3	332	-	26.1
Hughes city, St. Francis County	255	140	607	22.5	9	115	273	12.3	294	2	27.0
Humnoke city, Lonoke County	57	32	617	22.9	-	25	288	13.8	22	-	40.0
Humphrey city	171	81	615	18.2	11	90	252	11.6	92	-	19.6
Arkansas County (part)	68	35	664	17.1	11	33	260	12.8	61	-	21.7
Jefferson County (part)	103	46	578	18.9	-	57	245	10.9	31	-	18.5
Hunter town, Woodruff County	36	13	572	17.5	-	23	228	28.8	3	2	42.5
Huntington city, Sebastian County	144	75	641	18.2	10	69	205	12.0	59	-	17.5
Huntsville city, Madison County	369	187	607	16.7	16	182	184	10.0-	294	-	22.7
Huttig city, Union County	190	86	558	20.9	15	104	257	10.6	33	-	19.6
Imboden town, Lawrence County	146	77	571	22.0	15	69	217	11.8	113	-	29.4
Jacksonport town, Jackson County	46	18	475	13.8	-	28	242	12.5	9	-	13.2
Jacksonville city, Pulaski County	4 584	3 458	788	19.0	461	1 126	267	10.0-	4 441	27	23.4
Jasper city, Newton County	87	40	513	20.5	3	47	183	10.0-	98	2	27.2
Jennette town, Crittenden County	25	16	767	34.0	8	9	256	10.0-	8	-	22.5
Jericho town, Crittenden County	31	5	417	39.2	-	26	245	14.3	2	-	10.0-
Jerome city, Drew County	8	4	450	15.0	-	4	275	20.0	3	-	17.5
Johnson city, Washington County	442	375	914	18.4	26	67	201	10.0-	338	-	23.0
Joiner city, Mississippi County	99	46	733	22.5	7	53	257	11.4	44	-	24.4
Jonesboro city, Craighead County	11 442	7 760	813	19.7	1 184	3 682	235	10.0-	8 842	83	27.6
Judsonia city, White County	379	190	566	20.4	12	189	235	12.1	190	2	24.1
Junction City city, Union County	150	71	705	20.6	15	79	220	12.5	26	-	27.5
Keiser city, Mississippi County	187	103	592	17.0	6	84	238	12.0	76	-	20.0
Kensett city, White County	305	166	529	19.3	23	139	239	13.8	259	3	24.2
Keo town, Lonoke County	63	30	600	23.1	-	33	394	10.0-	11	-	23.8
Kibler city, Crawford County	180	96	657	21.3	3	84	214	10.0-	43	-	27.5
Kingsland city, Cleveland County	61	15	508	16.9	-	46	189	11.0	33	-	38.8
Knobel town, Clay County	85	32	500	19.1	-	53	226	13.7	31	-	27.2
Knoxville city, Johnson County	126	81	610	18.3	13	45	216	11.0	20	-	27.5
Lafe town, Greene County	82	50	494	18.7	3	32	196	10.0-	14	-	12.5
LaGrange town, Lee County	23	-	-	-	-	23	218	13.1	8	-	36.7
Lake City town, Craighead County	452	282	552	18.2	35	170	235	10.6	204	2	21.7
Lake Hamilton CDP, Garland County	339	171	1 452	22.1	8	168	326	11.0	259	11	24.9
Lakeview city, Baxter County	274	98	678	23.1	7	176	221	10.0-	51	-	28.6
Lake View city, Phillips County	76	35	550	31.3	-	41	321	25.5	58	-	28.0
Lake Village city, Chicot County	446	236	711	22.1	21	210	268	12.6	391	5	25.1
Lamar city, Johnson County	257	134	545	18.9	7	123	199	12.1	169	-	23.0
Lavaca city, Sebastian County	456	330	578	18.0	11	126	223	10.0-	153	-	17.7
Leachville city, Mississippi County	443	231	552	17.2	31	212	227	11.2	266	-	22.8
Lead Hill town, Boone County	86	31	575	22.9	3	55	233	12.9	25	-	21.3
Leola town, Grant County	64	35	495	17.5	7	29	231	15.8	48	-	19.7
Lepanto city, Poinsett County	425	217	583	18.9	21	208	258	13.0	319	-	23.4
Leslie city, Searcy County	110	30	600	18.8	-	80	204	21.9	79	-	25.6
Letona town, White County	50	22	567	17.0	2	28	183	11.4	7	-	16.5
Lewisville city, Lafayette County	335	132	558	23.4	16	203	248	11.8	64	-	16.4
Lexa city, Phillips County	70	24	486	15.0	-	46	230	10.0-	26	-	23.3
Lincoln city, Washington County	393	244	655	22.0	24	149	219	11.3	241	-	23.8
Little Flock city, Benton County	333	254	936	21.1	57	79	281	10.0-	574	-	22.7
Little Rock city, Pulaski County	40 437	29 004	900	19.6	4 257	11 433	304	10.0-	31 465	721	25.6

Table 32. **Mortgage and Rental Cost Characteristics: 2000**—Con.

[Data based on a sample (except Tables 65-68). For information on confidentiality protection, coverage, sampling error, and nonsampling error, see Appendix G.
For location of definitions, see "How to Use This Census Report"]

State County Place	Specified owner-occupied housing units								Specified renter-occupied housing units paying cash rent		
		With a mortgage				Not mortgaged					
	Total	Total	Median selected monthly owner costs (dollars)	Median selected monthly owner costs as a percentage of household income in 1999	With a second mortgage or home equity loan or both	Total	Median selected monthly owner costs (dollars)	Median selected monthly owner costs as a percentage of household income in 1999	Total	With meals included in rent	Median gross rent as a percentage of household income in 1999
PLACE—Con.											
Lockesburg town, Sevier County	136	81	529	20.4	3	55	229	10.0-	53	-	26.4
London city, Pope County	222	139	663	18.9	13	83	196	11.0	66	-	25.0
Lonoke city, Lonoke County	954	563	664	16.9	87	391	254	12.4	521	7	28.8
Lonsdale town, Garland County	28	10	725	27.5	-	18	215	10.0-	9	-	19.2
Louann town, Ouachita County	42	27	613	18.1	6	15	188	10.0-	15	-	50.0+
Lowell city, Benton County	1 086	1 007	799	19.4	118	79	239	10.0-	580	-	19.8
Luxora town, Mississippi County	171	82	626	22.1	5	89	256	12.6	217	6	29.9
Lynn town, Lawrence County	81	30	600	31.3	-	51	199	11.8	23	-	24.6
McAlmont CDP, Pulaski County	317	119	596	24.7	19	198	271	17.4	247	-	32.0
McCaskill city, Hempstead County	17	12	467	14.3	-	5	219	14.2	4	-	50.0+
McCrory city, Woodruff County	351	170	596	16.6	14	181	239	11.3	272	-	25.1
McDougal town, Clay County	44	20	467	24.4	4	24	227	12.5	7	-	33.8
McGehee city, Desha County	1 048	477	714	20.2	71	571	245	10.2	545	-	28.5
McNab town, Hempstead County	5	2	850	17.5	2	3	163	21.3	3	-	17.5
McNeil city, Columbia County	104	37	635	28.6	9	67	224	10.9	70	-	31.4
McRae city, White County	141	65	474	19.3	3	76	190	10.0	58	4	23.0
Madison city, St. Francis County	172	93	546	23.6	11	79	235	16.6	135	-	28.1
Magazine city, Logan County	189	112	540	20.3	9	77	207	10.0-	67	-	18.5
Magness town, Independence County	39	15	544	25.8	3	24	192	10.0	10	-	19.2
Magnolia city, Columbia County	2 144	1 193	699	20.2	117	951	249	11.6	1 629	78	26.4
Malvern city, Hot Spring County	2 211	1 095	563	19.6	122	1 116	224	10.0	1 259	-	23.9
Mammoth Spring city, Fulton County	340	140	542	23.3	12	200	198	11.7	118	4	28.4
Manila city, Mississippi County	689	376	671	19.0	31	313	222	12.6	296	-	22.6
Mansfield city	240	111	598	20.1	11	129	218	12.4	125	-	21.1
Scott County (part)	63	25	738	18.8	-	38	200	18.3	59	-	24.2
Sebastian County (part)	177	86	581	20.8	11	91	228	10.2	66	-	18.3
Marianna city, Lee County	809	378	588	22.2	31	431	221	10.0-	927	8	28.4
Marie town, Mississippi County	17	14	700	20.0	2	3	275	10.0-	18	-	28.3
Marion city, Crittenden County	2 065	1 810	888	19.9	242	255	252	10.0-	1 054	-	23.2
Marked Tree city, Poinsett County	523	205	674	24.5	22	318	247	12.1	490	-	24.1
Marmaduke city, Greene County	240	120	591	19.2	17	120	206	11.3	181	-	22.4
Marshall city, Searcy County	302	109	590	22.6	6	193	205	11.6	206	-	29.3
Marvell city, Phillips County	270	91	563	18.0	5	179	225	11.0	208	2	25.0
Maumelle city, Pulaski County	3 093	2 812	1 144	19.3	395	281	354	10.0-	828	-	24.7
Mayflower city, Faulkner County	396	234	793	18.3	35	162	268	11.5	158	-	19.9
Maynard town, Randolph County	96	46	535	23.8	7	50	155	11.5	38	-	31.9
Melbourne city, Izard County	361	194	572	18.3	8	167	222	12.2	248	6	23.9
Mena city, Polk County	1 527	771	562	21.6	66	756	184	11.2	670	-	25.3
Menifee town, Conway County	94	51	579	19.2	8	43	263	20.8	6	-	13.8
Midland town, Sebastian County	70	26	633	21.9	3	44	182	10.0-	12	-	25.0
Mineral Springs city, Howard County	265	157	575	22.2	4	108	213	10.0-	126	-	22.1
Minturn town, Lawrence County	23	5	383	19.2	-	18	192	10.0-	19	-	50.0+
Mitchellville city, Desha County	75	21	631	29.4	-	54	220	16.4	49	-	30.9
Monette city, Craighead County	302	151	564	15.9	8	151	198	10.0-	141	-	23.4
Monticello city, Drew County	1 574	976	703	17.8	150	598	255	10.0-	1 457	7	23.5
Montrose city, Ashley County	95	33	517	16.8	5	62	225	13.8	46	-	20.5
Moorefield town, Independence County	34	17	472	23.8	-	17	175	10.5	7	-	16.3
Moro town, Lee County	66	29	663	25.4	2	37	215	12.5	17	-	24.2
Morrilton city, Conway County	1 498	844	683	19.4	101	654	217	10.9	893	-	24.9
Morrison Bluff town, Logan County	14	4	600	20.0	-	10	170	10.0-	12	-	22.5
Mountainburg city, Crawford County	143	77	492	19.1	10	66	171	10.0-	75	-	23.3
Mountain Home city, Baxter County	3 274	1 535	666	21.7	84	1 739	219	10.0-	1 528	-	26.8
Mountain Pine city, Garland County	176	46	525	19.3	3	130	203	10.0-	69	-	25.9
Mountain View city, Stone County	515	165	515	25.6	6	350	237	14.3	440	-	22.6
Mount Ida city, Montgomery County	225	79	572	22.5	6	146	218	10.0-	112	-	25.0
Mount Pleasant town, Izard County	69	45	539	21.5	2	24	200	10.0	30	-	31.7
Mount Vernon city, Faulkner County	30	20	833	17.5	2	10	188	10.0-	10	-	25.0
Mulberry city, Crawford County	375	184	587	19.4	20	191	208	10.0-	183	-	25.5
Murfreesboro city, Pike County	429	201	553	16.5	7	228	211	10.0-	173	-	23.4
Nashville city, Howard County	897	506	631	21.4	37	391	228	10.3	814	-	23.5
Newark city, Independence County	253	147	613	20.5	25	106	217	11.1	138	-	20.8
Newport city, Jackson County	1 456	856	685	19.1	143	600	253	11.9	1 034	7	22.4
Nimmons town, Clay County	23	15	465	17.1	-	8	125	17.5	4	-	22.5
Norfork city, Baxter County	132	57	628	24.1	6	75	197	10.0-	26	3	30.0
Norman town, Montgomery County	69	19	538	15.3	-	50	200	12.9	48	-	35.0
Norphlet city, Union County	176	103	728	17.4	3	73	249	12.0	43	-	19.1
North Crossett CDP, Ashley County	654	336	652	19.4	47	318	241	10.0-	348	-	21.5
North Little Rock city, Pulaski County	13 709	8 709	793	19.4	1 482	5 000	290	10.0-	10 333	116	25.1
Oak Grove town, Carroll County	75	32	600	19.4	3	43	212	10.0-	21	-	25.8
Oak Grove Heights town, Greene County	150	109	671	19.9	19	41	231	13.0	49	-	24.6
Oakhaven city, Hempstead County	16	9	583	11.9	-	7	413	10.0-	2	-	27.5
Oden town, Montgomery County	45	27	496	23.2	2	18	225	11.3	11	-	10.0-
Ogden town, Little River County	50	23	525	21.3	-	27	231	10.0-	14	-	21.3
Oil Trough town, Independence County	57	29	450	17.0	3	28	175	10.0-	20	-	23.1
O'Kean town, Randolph County	58	18	500	28.0	3	40	220	10.8	9	-	23.8
Okolona town, Clark County	43	19	558	15.9	7	24	200	11.3	4	-	12.5
Ola city, Yell County	190	99	598	19.0	2	91	229	12.3	196	4	23.7
Omaha town, Boone County	18	3	450	10.0-	-	15	225	15.6	25	-	34.4
Oppelo city, Conway County	133	70	678	16.9	10	63	225	11.4	40	-	29.4
Osceola city, Mississippi County	1 481	1 041	642	19.4	142	440	236	10.6	1 485	29	25.8
Oxford city, Izard County	99	47	508	24.0	-	52	204	11.4	47	-	23.5

Table 32. **Mortgage and Rental Cost Characteristics: 2000**—Con.

[Data based on a sample (except Tables 65-68). For information on confidentiality protection, coverage, sampling error, and nonsampling error, see Appendix G.
For location of definitions, see "How to Use This Census Report"]

State County Place	Specified owner-occupied housing units								Specified renter-occupied housing units paying cash rent		
		With a mortgage				Not mortgaged					
	Total	Total	Median selected monthly owner costs (dollars)	Median selected monthly owner costs as a percentage of household income in 1999	With a second mortgage or home equity loan or both	Total	Median selected monthly owner costs (dollars)	Median selected monthly owner costs as a percentage of household income in 1999	Total	With meals included in rent	Median gross rent as a percentage of household income in 1999
PLACE—Con.											
Ozan city, Hempstead County	24	14	550	25.0	2	10	225	12.5	-	-	-
Ozark city, Franklin County	870	541	550	22.5	28	329	209	10.0-	464	-	22.0
Palestine city, St. Francis County	134	40	633	22.5	7	94	264	10.0-	94	-	26.8
Pangburn city, White County	151	48	550	19.4	7	103	221	15.4	70	-	22.5
Paragould city, Greene County	5 279	3 374	653	18.9	383	1 905	209	10.0-	2 856	16	23.7
Paris city, Logan County	936	448	584	19.6	30	488	210	10.0-	427	-	23.1
Parkdale city, Ashley County	62	10	400	18.3	-	52	275	19.0	20	-	50.0
Parkers-Iron Springs CDP, Pulaski County	768	450	765	17.7	46	318	273	10.0-	238	-	21.0
Parkin city, Cross County	323	134	561	19.4	15	189	240	13.0	197	2	31.0
Patmos town, Hempstead County	10	7	475	13.8	2	3	175	10.0-	-	-	-
Patterson town, Woodruff County	112	46	433	15.6	-	66	208	14.4	50	-	30.9
Peach Orchard town, Clay County	57	24	427	15.0	-	33	211	12.5	5	-	13.8
Pea Ridge city, Benton County	619	408	693	19.5	78	211	245	11.3	176	-	20.9
Perla town, Hot Spring County	30	18	488	45.0	2	12	283	10.0-	12	-	19.0
Perry town, Perry County	78	45	554	19.0	2	33	235	10.0-	21	-	13.5
Perrytown city, Hempstead County	48	26	657	20.0	4	22	182	10.0-	31	-	25.6
Perryville city, Perry County	281	173	642	16.7	18	108	242	10.2	174	-	22.9
Piggott city, Clay County	1 113	507	571	18.0	53	606	171	10.0-	462	8	21.2
Pindall town, Searcy County	15	2	350	17.5	-	13	206	10.0-	3	-	12.5
Pine Bluff city, Jefferson County	10 270	5 823	671	19.5	773	4 447	277	11.7	7 478	63	27.4
Pineville town, Izard County	29	21	475	16.3	-	8	175	16.3	21	-	16.3
Piney CDP, Garland County	644	375	625	18.1	30	269	242	12.3	338	10	25.4
Plainview city, Yell County	131	76	542	19.5	13	55	219	10.0-	82	2	21.7
Pleasant Plains town, Independence County	55	25	581	22.9	4	30	225	14.0	19	-	34.4
Plumerville city, Conway County	178	95	552	16.6	-	83	251	10.0-	75	-	24.2
Pocahontas city, Randolph County	1 537	931	539	18.6	133	606	193	10.0-	983	-	25.4
Pollard town, Clay County	54	22	533	25.0	3	32	200	10.0	16	-	18.8
Portia town, Lawrence County	138	62	513	20.0	10	76	216	10.0	52	-	30.0
Portland city, Ashley County	152	82	606	22.1	2	70	250	12.9	25	6	17.9
Pottsville town, Pope County	256	157	684	20.5	6	99	233	11.0	112	2	21.5
Powhatan town, Lawrence County	9	4	600	37.5	-	5	292	10.0-	2	-	17.5
Poyen town, Grant County	52	28	500	15.0	5	24	225	13.8	24	-	16.3
Prairie Creek CDP, Benton County	571	353	1 020	17.8	36	218	282	10.0-	144	9	30.0
Prairie Grove city, Washington County	676	414	734	21.3	46	262	237	11.9	236	-	26.7
Prattsville town, Grant County	77	38	700	21.1	5	39	277	10.0-	15	-	30.8
Prescott city, Nevada County	672	360	508	18.0	10	312	217	12.3	510	-	23.8
Pyatt town, Marion County	36	6	425	22.5	-	30	143	12.5	31	-	30.6
Quitman city	159	79	565	18.4	4	80	238	15.3	77	-	24.4
Cleburne County (part)	148	76	558	19.4	4	72	233	15.4	77	-	24.4
Faulkner County (part)	11	3	750	12.5	-	8	275	12.5	-	-	-
Ratcliff city, Logan County	40	16	567	17.9	3	24	138	10.0-	12	-	21.7
Ravenden town, Lawrence County	107	50	438	20.6	-	57	219	10.6	60	-	21.3
Ravenden Springs town, Randolph County	24	2	600	17.5	-	22	200	15.5	18	-	21.3
Reader town	14	5	717	50.0+	-	9	313	15.5	6	-	42.5
Nevada County (part)	2	-	-	-	-	2	325	10.0-	2	-	50.0+
Ouachita County (part)	12	5	717	50.0+	-	7	238	16.5	4	-	32.5
Rector city, Clay County	583	280	513	20.5	13	303	210	17.3	214	4	20.7
Redfield city, Jefferson County	233	177	747	17.2	22	56	281	15.0	125	-	23.0
Reed town, Desha County	48	6	400	15.0	-	42	235	25.8	29	-	32.5
Reyno town, Randolph County	123	68	494	20.4	11	55	180	10.6	51	3	29.3
Rison city, Cleveland County	215	109	589	20.2	8	106	256	10.4	157	-	26.9
Rockport town, Hot Spring County	171	68	655	17.3	1	103	249	10.0	38	-	14.7
Rockwell CDP, Garland County	906	568	948	18.5	35	338	240	10.0-	190	-	22.5
Roe town, Monroe County	37	23	550	14.4	3	14	300	10.0	4	-	50.0+
Rogers city, Benton County	8 206	5 854	860	19.8	774	2 352	246	10.0-	4 983	65	21.6
Rondo town, Lee County	50	27	450	29.4	3	23	247	12.1	21	-	50.0+
Rose Bud town, White County	85	31	613	17.1	4	54	273	11.1	24	-	38.0
Rosston town, Nevada County	29	13	542	13.1	-	16	267	12.5	6	-	27.5
Rudy town, Crawford County	17	9	563	24.2	-	8	233	11.3	2	-	32.5
Russell town, White County	48	19	508	22.5	2	29	244	10.0-	39	-	25.9
Russellville city, Pope County	4 893	3 269	697	18.5	353	1 624	230	10.0-	3 802	-	23.2
St. Charles town, Arkansas County	56	19	563	21.5	4	37	169	10.0-	25	-	28.4
St. Francis city, Clay County	69	21	436	18.1	-	48	232	10.0-	17	-	22.5
St. Joe town, Searcy County	22	6	625	23.8	-	16	217	10.0	6	-	22.5
St. Paul town, Madison County	37	19	563	18.4	8	18	186	10.0-	6	-	17.5
Salem city, Fulton County	360	184	531	19.4	16	176	213	14.0	232	2	27.0
Salem CDP, Saline County	783	591	706	18.2	39	192	259	10.0-	126	-	20.1
Salesville city, Baxter County	85	44	538	23.0	8	41	203	15.8	8	-	45.0
Scott CDP	15	15	683	19.2	6	-	-	-	14	-	45.0
Lonoke County (part)	-	-	-	-	-	-	-	-	-	-	-
Pulaski County (part)	15	15	683	19.2	6	-	-	-	14	-	45.0
Scranton city, Logan County	44	19	530	20.4	1	25	244	12.5	17	-	22.2
Searcy city, White County	3 678	2 378	778	19.7	513	1 300	265	10.0-	2 768	78	24.5
Sedgwick town, Lawrence County	20	10	475	32.5	2	10	188	12.5	8	-	16.0
Shannon Hills city, Saline County	472	381	692	19.5	36	91	277	10.0-	117	-	21.9
Sheridan city, Grant County	777	457	711	18.0	52	320	245	10.0-	426	-	20.9
Sherrill town, Jefferson County	48	13	550	14.1	2	35	260	15.6	7	-	21.3
Sherwood city, Pulaski County	5 530	4 073	888	18.5	652	1 457	306	10.0-	2 697	54	22.3

Table 32. **Mortgage and Rental Cost Characteristics: 2000**—Con.

[Data based on a sample (except Tables 65-68). For information on confidentiality protection, coverage, sampling error, and nonsampling error, see Appendix G.
For location of definitions, see "How to Use This Census Report"]

State County Place	Specified owner-occupied housing units								Specified renter-occupied housing units paying cash rent		
		With a mortgage				Not mortgaged					
	Total	Total	Median selected monthly owner costs (dollars)	Median selected monthly owner costs as a percentage of household income in 1999	With a second mortgage or home equity loan or both	Total	Median selected monthly owner costs (dollars)	Median selected monthly owner costs as a percentage of household income in 1999	Total	With meals included in rent	Median gross rent as a percentage of household income in 1999
PLACE—Con.											
Shirley town, Van Buren County	72	33	513	29.4	3	39	207	11.6	23	-	35.6
Sidney town, Sharp County	44	19	464	14.6	3	25	203	14.4	4	-	10.0
Siloam Springs city, Benton County	1 901	1 302	692	19.2	140	599	253	11.2	1 549	22	22.8
Smackover city, Union County	480	250	645	19.5	11	230	259	11.9	179	-	25.7
Smithville town, Lawrence County	24	13	644	19.1	-	11	169	10.0-	7	-	50.0+
South Lead Hill town, Boone County	18	9	717	20.8	-	9	255	10.0-	2	-	17.5
Sparkman city, Dallas County	116	46	527	17.5	8	70	225	10.3	47	2	36.9
Springdale city	8 615	5 999	787	18.5	892	2 616	230	10.0-	6 133	132	23.2
Benton County (part)	510	419	1 081	17.6	52	91	271	10.0-	108	-	21.3
Washington County (part)	8 105	5 580	773	18.6	840	2 525	228	10.0-	6 025	132	23.2
Springtown town, Benton County	18	7	425	15.6	2	11	100-	10.0-	6	-	21.3
Stamps city, Lafayette County	461	188	526	19.9	-	273	221	11.6	191	-	29.8
Star City city, Lincoln County	426	230	596	16.3	29	196	234	10.9	226	-	23.9
Stephens city, Ouachita County	269	104	497	19.4	10	165	241	11.7	96	3	25.2
Strawberry town, Lawrence County	60	30	600	18.0	-	30	181	14.4	20	-	21.3
Strong city, Union County	158	50	547	19.6	6	108	230	14.3	53	-	36.1
Stuttgart city, Arkansas County	2 255	1 248	684	17.8	126	1 007	261	10.0-	1 320	11	24.8
Subiaco town, Logan County	96	48	660	19.0	5	48	197	10.0-	6	-	22.5
Success town, Clay County	55	25	444	17.8	-	30	221	11.9	7	-	28.8
Sulphur Rock town, Independence County	81	50	600	21.7	10	31	254	10.0-	28	-	26.9
Sulphur Springs city, Benton County	138	88	440	18.6	5	50	182	12.8	53	3	19.7
Summit city, Marion County	77	40	483	22.9	2	37	211	10.0-	78	-	21.8
Sunset city, Crittenden County	50	17	369	30.8	-	33	260	14.3	67	-	27.1
Sweet Home CDP, Pulaski County	228	74	564	20.6	21	154	268	14.2	55	-	32.5
Swifton city, Jackson County	183	95	495	18.8	2	88	254	13.1	96	-	23.8
Taylor city, Columbia County	155	70	608	20.5	6	85	249	10.0-	23	-	19.5
Texarkana city, Miller County	5 822	3 308	696	17.7	309	2 514	231	10.0-	3 739	20	25.0
Thornton city, Calhoun County	100	55	545	15.8	2	45	239	11.3	23	-	23.8
Tillar city	54	20	800	17.0	1	34	263	16.4	13	-	25.4
Desha County (part)	8	6	825	15.0	-	2	225	17.5	2	-	-
Drew County (part)	46	14	750	18.3	1	32	275	16.0	11	-	25.4
Tinsman city, Calhoun County	21	8	550	25.0	-	13	135	31.7	4	-	12.5
Tollette town, Howard County	86	40	567	22.2	8	46	229	17.2	16	1	20.0
Tontitown city, Washington County	184	113	889	20.6	25	71	284	10.0-	34	-	19.5
Traskwood town, Saline County	70	38	613	22.1	4	32	244	10.0-	22	-	25.0
Trumann city, Poinsett County	1 567	926	567	19.5	87	641	220	10.0-	998	-	22.5
Tuckerman city, Jackson County	534	316	514	18.1	22	218	215	12.2	147	-	31.2
Tull town, Grant County	79	36	740	22.5	6	43	216	11.4	12	-	50.0+
Tupelo town, Jackson County	39	19	485	19.2	3	20	200	10.0-	18	-	30.0
Turrell city, Crittenden County	167	79	555	26.0	10	88	218	17.3	118	-	27.1
Twin Groves town, Faulkner County	52	29	750	26.3	4	23	175	10.0-	14	-	23.3
Tyronza town, Poinsett County	184	109	590	17.5	14	75	216	12.0	136	-	24.2
Ulm town, Prairie County	60	23	775	23.8	-	37	238	11.5	4	-	12.5
Valley Springs town, Boone County	37	14	567	23.0	-	23	181	10.0-	21	-	24.6
Van Buren city, Crawford County	4 387	3 201	678	19.1	359	1 186	231	10.1	2 180	8	23.7
Vandervoort town, Polk County	28	15	458	18.2	2	13	155	10.6	5	-	50.0+
Victoria town, Mississippi County	2	2	450	17.5	-	-	-	-	-	-	-
Vilonia town, Faulkner County	431	336	859	19.0	48	95	256	11.0	136	-	21.1
Viola town, Fulton County	77	35	610	25.4	-	42	168	13.8	28	-	16.7
Wabbaseka city, Jefferson County	57	20	650	37.5	4	37	259	11.0	20	-	42.5
Waldenburg town, Poinsett County	20	10	350	13.3	-	10	250	13.0	4	-	17.5
Waldo city, Columbia County	306	133	520	21.9	5	173	209	14.1	186	-	27.7
Waldron city, Scott County	681	372	519	18.5	24	309	189	10.8	593	6	23.6
Walnut Ridge city, Lawrence County	1 138	704	582	20.0	85	434	197	10.0-	722	-	24.3
Ward city, Lonoke County	444	346	748	21.7	25	98	230	10.0-	292	-	25.5
Warren city, Bradley County	1 425	709	578	19.4	85	716	243	11.9	810	10	29.2
Washington city, Hempstead County	45	19	625	19.4	2	26	181	22.5	12	-	27.0
Watson city, Desha County	79	33	504	22.5	-	46	241	10.0	18	-	30.0
Weiner city, Poinsett County	223	100	672	17.3	15	123	263	11.9	25	-	22.1
Weldon town, Jackson County	21	4	500	20.0	-	17	238	12.1	6	-	12.5
West Crossett CDP, Ashley County	322	168	635	17.6	7	154	224	10.4	85	-	24.8
Western Grove town, Newton County	101	62	550	22.9	-	39	203	12.3	40	-	19.2
West Fork city, Washington County	481	346	681	20.5	47	135	227	12.4	182	-	24.2
West Helena city, Phillips County	1 492	756	580	18.9	74	736	243	12.9	1 490	14	29.7
West Memphis city, Crittenden County	5 212	3 443	692	21.1	484	1 769	249	10.0-	4 238	8	28.9
West Point town, White County	26	16	711	37.5	-	10	183	10.0-	18	-	28.0
Wheatley city, St. Francis County	90	42	481	24.4	4	48	333	14.1	15	-	18.1
Whelen Springs town, Clark County	32	8	550	27.5	-	24	211	11.7	-	-	-
White Hall city, Jefferson County	1 134	857	813	15.1	86	277	283	10.0-	379	-	18.3
Wickes town, Polk County	83	34	540	21.9	3	49	173	12.3	67	9	18.7
Widener town, St. Francis County	58	27	465	18.5	7	31	228	16.9	26	-	30.0
Wiederkehr Village city, Franklin County	11	9	1 125	50.0+	4	2	275	10.0-	-	-	-
Williford town, Sharp County	29	5	383	42.5	-	24	183	12.5	3	-	50.0+
Willisville town, Nevada County	32	20	471	14.2	-	12	325	12.5	7	-	50.0+
Wilmar city, Drew County	94	22	540	27.5	-	72	250	15.4	68	-	39.3
Wilmot city, Ashley County	148	61	634	25.5	11	87	265	21.6	80	3	27.3
Wilson town, Mississippi County	191	107	669	17.9	12	84	256	12.0	132	-	21.2
Wilton town, Little River County	88	55	561	17.8	2	33	219	15.8	12	-	18.0
Winchester city, Drew County	26	4	700	25.0	2	22	250	10.0-	10	-	26.7

Table 32. **Mortgage and Rental Cost Characteristics: 2000**—Con.

[Data based on a sample (except Tables 65-68). For information on confidentiality protection, coverage, sampling error, and nonsampling error, see Appendix G.
For location of definitions, see "How to Use This Census Report"]

State County Place	Specified owner-occupied housing units								Specified renter-occupied housing units paying cash rent		
		With a mortgage				Not mortgaged					
	Total	Total	Median selected monthly owner costs (dollars)	Median selected monthly owner costs as a percentage of household income in 1999	With a second mortgage or home equity loan or both	Total	Median selected monthly owner costs (dollars)	Median selected monthly owner costs as a percentage of household income in 1999	Total	With meals included in rent	Median gross rent as a percentage of household income in 1999
PLACE—Con.											
Winslow city, Washington County	109	52	529	23.5	11	57	194	13.3	18	-	24.0
Winthrop city, Little River County	25	13	563	30.0	2	12	138	10.0-	15	-	15.8
Woodson CDP, Pulaski County	69	35	727	14.5	-	34	279	10.0-	26	-	16.9
Wooster town, Faulkner County	91	66	690	19.4	7	25	246	12.8	51	-	23.4
Wrightsville city, Pulaski County	186	88	730	35.0	9	98	340	11.3	37	-	24.2
Wynne city, Cross County	1 632	918	752	19.6	110	714	266	12.2	1 103	17	23.8
Yellville city, Marion County	280	147	641	21.3	22	133	244	12.9	199	-	25.2
Zinc town, Boone County	16	5	617	30.8	-	11	192	10.0-	7	-	14.4

Table 33. **Place of Birth, Residence in 1995, and Language for the American Indian and Alaska Native Population (One Race): 2000**

[The above table was omitted because there were no qualifying areas.]

Table 34. **Education and Veteran Status for the American Indian and Alaska Native Population (One Race): 2000**

[The above table was omitted because there were no qualifying areas.]

Table 35. **Disability Status for the American Indian and Alaska Native Population (One Race): 2000**

[The above table was omitted because there were no qualifying areas.]

Table 36. **Employment Status and Journey to Work for the American Indian and Alaska Native Population (One Race): 2000**

[The above table was omitted because there were no qualifying areas.]

Table 37. **Work Status and Income in 1999 for the American Indian and Alaska Native Population (One Race): 2000**

[The above table was omitted because there were no qualifying areas.]

Table 38. **Earnings in 1999 of Full-Time, Year-Round Workers, by Sex for the American Indian and Alaska Native Population (One Race): 2000**

[The above table was omitted because there were no qualifying areas.]

Table 39. **Income in 1999 of Households With an American Indian and Alaska Native Householder (One Race): 2000**

[The above table was omitted because there were no qualifying areas.]

Table 40. **Poverty Status in 1999 for the American Indian and Alaska Native Population (One Race): 2000**

[The above table was omitted because there were no qualifying areas.]

Table 41. **Units in Structure: 2000**

[The above table was omitted because there were no qualifying areas.]

Table 42. **Physical Housing Characteristics: 2000**

[The above table was omitted because there were no qualifying areas.]

Table 43. **Selected Equipment Characteristics of Housing Units With an American Indian and Alaska Native Householder (One Race): 2000**

[The above table was omitted because there were no qualifying areas.]

Table 44. **Year Householder Moved into Unit for Housing Units With an American Indian and Alaska Native Householder (One Race): 2000**

[The above table was omitted because there were no qualifying areas.]

Table 45. **Home Value of Housing Units With an American Indian and Alaska Native Householder (One Race): 2000**

[The above table was omitted because there were no qualifying areas.]

Table 46. **Selected Monthly Owner Costs of Housing Units With an American Indian and Alaska Native Householder (One Race): 2000**

[The above table was omitted because there were no qualifying areas.]

Table 47. **Gross Rent of Housing Units With an American Indian and Alaska Native Householder (One Race): 2000**

[The above table was omitted because there were no qualifying areas.]

Table 48. **Selected Mortgage and Rental Cost Characteristics of Housing Units With an American Indian and Alaska Native Householder (One Race): 2000**

[The above table was omitted because there were no qualifying areas.]

Table 49. **Place of Birth, Residence in 1995, and Language for the Native Hawaiian and Other Pacific Islander Population (One Race): 2000**

[The above table was omitted because there were no qualifying areas.]

Table 50. **Education and Veteran Status for the Native Hawaiian and Other Pacific Islander Population (One Race): 2000**

[The above table was omitted because there were no qualifying areas.]

Table 51. **Disability Status for the Native Hawaiian and Other Pacific Islander Population (One Race): 2000**

[The above table was omitted because there were no qualifying areas.]

Table 52. **Employment Status and Journey to Work for the Native Hawaiian and Other Pacific Islander Population (One Race): 2000**

[The above table was omitted because there were no qualifying areas.]

Table 53. **Work Status and Income in 1999 for the Native Hawaiian and Other Pacific Islander Population (One Race): 2000**

[The above table was omitted because there were no qualifying areas.]

Table 54. **Earnings in 1999 of Full-Time, Year-Round Workers, by Sex for the Native Hawaiian and Other Pacific Islander Population (One Race): 2000**

[The above table was omitted because there were no qualifying areas.]

Table 55. **Income in 1999 of Households With a Native Hawaiian and Other Pacific Islander Householder (One Race): 2000**

[The above table was omitted because there were no qualifying areas.]

Table 56. **Poverty Status in 1999 for the Native Hawaiian and Other Pacific Islander Population (One Race): 2000**

[The above table was omitted because there were no qualifying areas.]

Table 57. **Units in Structure: 2000**

[The above table was omitted because there were no qualifying areas.]

Table 58. **Physical Housing Characteristics: 2000**

[The above table was omitted because there were no qualifying areas.]

Table 59. **Selected Equipment Characteristics of Housing Units With a Native Hawaiian and Other Pacific Islander Householder (One Race): 2000**

[The above table was omitted because there were no qualifying areas.]

Table 60. **Year Householder Moved into Unit for Housing Units With a Native Hawaiian and Other Pacific Islander Householder (One Race): 2000**

[The above table was omitted because there were no qualifying areas.]

Table 61. **Home Value of Housing Units With a Native Hawaiian and Other Pacific Islander Householder (One Race): 2000**

[The above table was omitted because there were no qualifying areas.]

Table 62. Selected Monthly Owner Costs of Housing Units With a Native Hawaiian and Other Pacific Islander Householder (One Race): 2000

[The above table was omitted because there were no qualifying areas.]

Table 63. Gross Rent of Housing Units With a Native Hawaiian and Other Pacific Islander Householder (One Race): 2000

[The above table was omitted because there were no qualifying areas.]

Table 64. Selected Mortgage and Rental Cost Characteristics of Housing Units With a Native Hawaiian and Other Pacific Islander Householder (One Race): 2000

[The above table was omitted because there were no qualifying areas.]

Table 65. **Percent of Population and Housing Units in Sample: 2000**

[Data based on a sample (except Tables 65-68). For information on confidentiality protection, coverage, sampling error, and nonsampling error, see Appendix G.
For location of definitions, see "How to Use This Census Report"]

State County County Subdivision Place	Population		Housing units	
	100-percent count	Percent in sample	100-percent count	Percent in sample
The State	**2 673 400**	**19.4**	**1 173 043**	**19.8**
Arkansas County	20 749	21.3	9 672	21.4
Arkansas township	80	48.8	97	46.4
Barton township	242	45.0	124	45.2
Bayou Meto township	213	27.7	126	23.8
Brewer township	54	27.8	29	20.7
Chester township	312	46.2	186	45.7
Crockett township	150	18.7	66	18.2
Garland township	156	21.8	91	23.1
Gum Pond township	9 811	16.3	4 333	16.6
Stuttgart city (part)	9 351	16.2	4 152	16.5
Henton township	642	47.8	307	48.2
Humphrey city (part)	407	47.2	183	48.1
Keaton township	1 026	16.1	543	14.4
La Grue township	4 908	17.4	2 158	16.2
De Witt city	3 552	16.8	1 552	15.6
McFall township	134	25.4	67	20.9
Mill Bayou township	576	35.4	255	34.5
Almyra town	319	48.3	138	47.8
Morris township	660	16.5	353	17.8
Stuttgart city (part)	394	15.7	232	15.5
Point Deluce township	250	35.6	107	35.5
Prairie township	678	33.3	370	27.0
St. Charles town	261	51.0	150	38.7
Stanley township	857	47.5	460	46.7
Gillett city	819	48.0	433	46.9
Ashley County	24 209	22.2	10 615	22.2
Banner township	171	20.5	65	18.5
Bayou township	58	29.3	32	12.5
Bearhouse township	32	56.3	25	40.0
Beech Creek township	48	16.7	24	12.5
Carter township	4 463	24.6	1 869	24.4
Hamburg city	3 039	24.0	1 264	25.0
De Bastrop township	438	45.9	192	44.8
Parkdale city	377	47.5	158	46.8
Egypt township	12 086	14.3	5 296	14.3
Crossett city	6 097	12.5	2 663	12.7
North Crossett CDP (part)	3 345	15.8	1 459	16.2
West Crossett CDP	1 664	17.1	774	15.4
Elon township	453	18.3	205	16.1
Extra township	275	20.4	130	18.5
Longview township	989	46.9	452	44.5
Marie Saline township	226	15.9	101	15.8
Mill Creek township	1 536	17.2	656	16.9
North Crossett CDP (part)	236	13.6	95	14.7
Montrose township	571	45.4	238	43.3
Montrose city	526	45.2	220	44.1
Portland township	681	40.1	306	41.2
Portland city	552	44.9	247	45.7
Prairie township	321	22.7	143	18.2
Union township	111	30.6	58	24.1
White township	803	47.3	338	47.0
Fountain Hill town	159	44.0	77	44.2
Wilmot township	947	37.1	485	45.2
Wilmot city	786	40.1	367	49.3
Baxter County	38 386	19.6	19 891	20.1
Bayou township	408	13.7	220	15.5
Big Flat township	226	43.4	133	42.1
Big Flat town (part)	104	42.3	68	45.6
Buckhorn township	812	38.2	450	40.2
Briarcliff town (part)	5	100.0	2	100.0
Norfork city (part)	48	54.2	29	48.3
Salesville city	437	44.9	267	48.3
Buford township	1 128	17.3	518	16.4
Greenwood township	184	17.4	87	19.5
Grover township	2 471	33.3	1 402	33.1
Lakeview city	763	48.6	426	49.3
Independence township	1 805	15.9	793	15.5
Mountain Home city (part)	-	(X)	-	(X)
Logan township	1 541	13.2	699	12.9
Lone Rock township	400	36.3	230	40.0
Norfork city (part)	97	45.4	73	52.1
Matney township	91	20.9	45	20.0
Mill township	2 623	15.4	1 922	16.5
Mountain Home township	17 923	12.8	8 925	13.2
Mountain Home city (part)	11 004	12.6	5 610	12.7
North Fork township	1 410	34.5	726	33.7
Norfork city (part)	339	44.2	181	48.1
Pigeon township	1 518	11.1	703	12.5
Union township	1 691	26.1	1 079	25.6
Briarcliff town (part)	235	41.7	115	45.2
Whiteville township	4 155	37.6	1 959	38.0
Cotter city	921	48.9	501	47.5
Gassville city	1 706	44.7	712	48.2
Mountain Home city (part)	8	-	2	-
Benton County	153 406	18.2	64 281	17.8
Anderson township	847	25.7	343	25.9
Bentonville city (part)	91	9.9	38	13.2
Cave Springs city (part)	95	58.9	37	56.8
Highfill town (part)	16	-	7	-
Apple Glen township	851	18.2	331	19.0
Ball township	666	15.3	248	14.9
Beatie township	427	15.7	173	14.5
Brightwater township	3 972	24.2	1 576	22.1
Avoca town	423	44.2	168	40.5
Benton County—Con.				
Brightwater township—Con.				
Pea Ridge city (part)	-	(X)	-	(X)
Rogers city (part)	353	12.2	147	12.2
Cherokee township	463	17.9	181	16.6
Colville township	4 569	22.9	1 743	23.4
Cave Springs city (part)	977	41.1	398	41.5
Elm Springs city (part)	13	15.4	6	50.0
Rogers city (part)	1 784	18.8	706	18.7
Springdale city (part)	6	-	3	-
Decatur township	2 864	34.7	1 160	34.4
Decatur city	1 314	43.0	535	44.9
Dickson township	6 288	12.3	3 204	12.0
Bella Vista CDP (part)	5 357	11.8	2 811	11.7
Esculapia township	40 282	13.0	15 840	13.0
Little Flock city (part)	245	52.2	98	46.9
Prairie Creek CDP	1 849	11.8	914	11.3
Rogers city (part)	33 497	12.7	12 813	13.0
Felker township	406	18.0	160	16.3
Flint township	789	35.2	331	32.0
Springtown town	114	41.2	47	40.4
Garfield township	2 629	24.1	1 587	20.4
Garfield town (part)	438	36.5	174	37.4
Garland township	3 544	37.9	1 345	36.4
Bentonville city (part)	41	51.2	15	46.7
Centerton city (part)	2 102	47.9	782	46.9
Gentry township	3 978	34.3	1 647	35.4
Gentry city	2 165	42.8	930	43.2
Hico township	13 642	12.8	5 359	13.4
Siloam Springs city	10 843	12.8	4 223	13.5
Hoover township	609	33.0	260	31.2
Highfill town (part)	224	39.3	93	38.7
Logan township	548	14.6	203	14.3
Mason Valley township	995	16.0	404	15.6
Highfill town (part)	107	14.0	48	12.5
Mount Vernon township	4 477	34.6	1 710	35.4
Bella Vista CDP (part)	108	12.0	38	10.5
Little Flock city (part)	4	100.0	1	100.0
Pea Ridge city (part)	2 344	44.2	926	45.5
Osage township	37 104	15.7	16 267	15.3
Bella Vista CDP (part)	10 471	11.5	5 671	11.5
Bentonville city (part)	19 598	14.0	7 871	14.0
Cave Springs city (part)	31	51.6	14	42.9
Centerton city (part)	44	70.5	14	64.3
Little Flock city (part)	2 336	46.1	984	43.8
Pea Ridge city (part)	2	100.0	1	100.0
Rogers city (part)	2 783	15.4	1 012	15.6
Roller Ridge township	1 029	25.5	503	21.5
Garfield town (part)	52	42.3	24	33.3
Gateway town	116	26.7	48	29.2
Round Prairie township	1 017	16.6	376	16.2
Sugar Creek township	744	16.4	266	15.0
Sulphur Springs township	1 788	30.9	806	28.9
Bella Vista CDP (part)	623	14.9	324	15.4
Sulphur Springs city	671	45.8	279	44.1
Wager township	555	16.0	239	16.7
Cave Springs city (part)	-	(X)	-	(X)
Highfill town (part)	32	15.6	17	5.9
Wallace township	3 140	37.3	1 310	38.1
Bella Vista CDP (part)	23	56.5	10	50.0
Gravette city	1 810	44.6	773	45.8
Walnut township	1 469	16.1	914	13.6
War Eagle township	969	15.3	615	12.5
Washington township	12 403	17.8	5 049	17.2
Bethel Heights town	714	45.9	261	46.0
Lowell city	5 013	11.7	2 044	11.6
Rogers city (part)	412	14.6	158	13.3
Springdale city (part)	2 005	28.6	778	29.2
Yell township	342	16.1	131	16.8
Boone County	33 948	22.7	15 426	23.4
Batavia township	851	23.9	356	23.6
Bellefonte township	2 234	27.1	968	27.7
Bellefonte town	400	45.0	173	47.4
Harrison city (part)	254	20.5	100	24.0
Blythe township	266	13.9	108	13.0
Bryan township	1 006	14.4	424	14.4
Harrison city (part)	-	(X)	-	(X)
Carrollton township	768	33.2	340	35.6
Alpena town (part)	288	42.4	137	48.9
Elixir township	2 304	36.7	965	36.5
Bergman town	407	47.7	169	47.3
Ewing township	389	16.2	167	16.8
Gaither township	717	12.7	329	13.1
Jackson township	1 156	17.0	465	19.1
Harrison city (part)	148	11.5	50	14.0
Jefferson township	1 187	25.9	460	29.6
Valley Springs town	167	44.3	73	47.9
Lee township	1 510	18.6	621	20.0
Long Creek township	749	40.6	335	40.3
North Harrison township	7 748	12.2	3 527	12.6
Harrison city (part)	6 727	12.0	3 098	12.1
Olvey township	493	15.8	205	18.0
Omaha township	1 920	45.4	897	44.4
Omaha town	165	46.1	81	50.6
Prairie township	487	40.0	209	40.7
Everton town	170	47.1	73	49.3
South Harrison township	7 087	15.0	3 403	15.0
Harrison city (part)	5 023	15.5	2 499	15.4

Table 65. **Percent of Population and Housing Units in Sample: 2000**—Con.

[Data based on a sample (except Tables 65-68). For information on confidentiality protection, coverage, sampling error, and nonsampling error, see Appendix G.
For location of definitions, see "How to Use This Census Report"]

State County County Subdivision Place	Population		Housing units	
	100-percent count	Percent in sample	100-percent count	Percent in sample
Boone County—Con.				
Sugar Loaf township	2 028	46.6	1 179	47.8
Diamond City city	730	49.3	547	47.9
Lead Hill town	287	47.7	144	48.6
South Lead Hill town	88	43.2	33	48.5
Summit township	491	13.0	225	13.3
Zinc township	557	39.0	243	36.6
Zinc town	76	51.3	35	48.6
Bradley County	12 600	19.4	5 930	19.7
Clay township	638	29.3	322	30.1
Banks town	120	49.2	63	47.6
Eagle township	133	22.6	128	15.6
Marion township	172	18.0	96	18.8
Moro township	46	17.4	46	23.9
Ouachita township	229	26.2	106	19.8
Palestine township	491	9.8	226	15.9
Pennington township	8 968	17.0	4 053	16.7
Warren city	6 442	17.2	2 880	16.5
River township	327	9.5	171	19.9
Sumpter township	158	11.4	111	13.5
Washington township	1 438	35.7	671	35.3
Hermitage town	769	46.0	361	46.3
Calhoun County	5 744	32.2	3 012	29.9
Caswell township	767	40.3	394	37.1
Thornton city (part)	475	49.3	227	46.7
Champagnolle township	232	15.1	188	14.4
Dallas township	239	25.9	122	24.6
Fayette township	55	25.5	107	11.2
Franklin township	1 892	42.6	891	41.8
Hampton city	1 579	44.6	699	46.4
Huey township	78	14.1	33	15.2
Jackson township	580	35.9	310	31.9
Harrell city	293	53.2	139	47.5
Jefferson township	148	46.6	96	44.8
Tinsman city	75	57.3	49	51.0
Moro township	535	21.9	259	18.5
Thornton city (part)	42	35.7	15	46.7
Polk township	436	24.5	221	25.3
River township	778	14.7	388	16.5
Shumaker UT	4	-	3	-
Carroll County	25 357	17.5	11 828	17.8
Beaver township	1 473	19.3	1 018	17.9
Beaver town	95	34.7	43	44.2
Cabanal township	390	13.6	165	13.9
Carrollton township	586	22.0	256	23.4
Alpena town (part)	8	50.0	4	25.0
Cedar township	3 755	19.9	2 109	20.1
Eureka Springs city (part)	2 278	21.6	1 301	22.6
Coin township	558	27.4	236	27.1
Alpena town (part)	75	46.7	29	44.8
Cross township	284	9.9	134	13.4
Dry Fork township	304	37.5	134	38.8
Franklin township	949	12.0	534	11.6
Hickory township	4 868	19.5	1 881	20.3
Green Forest city	2 717	22.6	1 046	22.8
Kings River township	671	10.6	311	11.3
Liberty township	170	12.4	74	17.6
Long Creek township	515	15.5	239	17.2
North Yocum township	390	39.0	175	38.9
Blue Eye town (part)	36	44.4	17	52.9
Oak Grove town (part)	117	51.3	55	47.3
Omega township	434	25.3	209	23.4
Osage township	406	24.9	202	26.7
Packard Springs township	536	10.4	333	13.8
Piney township	242	22.3	105	15.2
Polo township	1 305	14.3	527	14.8
Prairie township	6 532	11.7	2 738	11.8
Berryville city	4 433	11.6	1 881	11.4
South Yocum township	630	36.7	262	36.3
Blue Eye town (part)	-	(X)	1	-
Oak Grove town (part)	259	43.6	116	39.7
Winona township	359	13.9	186	15.6
Eureka Springs city (part)	-	(X)	-	(X)
Chicot County	14 117	18.5	5 974	18.3
Bowie township	4 199	14.0	1 616	15.0
Dermott city	3 292	15.0	1 404	15.0
Carlton township	5 618	19.9	2 546	18.8
Lake Village city	2 823	22.6	1 233	21.9
Planters township	4 300	21.1	1 812	20.6
Eudora city	2 819	23.9	1 163	23.6
Clark County	23 546	18.7	10 166	19.1
Caddo township	23 546	18.7	10 166	19.1
Amity city	762	49.7	361	48.2
Arkadelphia city	10 912	13.4	4 216	13.6
Caddo Valley town	563	49.7	274	47.1
Gum Springs town	194	49.5	100	45.0
Gurdon city	2 276	24.0	1 077	24.3
Okolona town	160	47.5	86	45.3
Whelen Springs town	84	56.0	47	53.2
Clay County	17 609	21.8	8 498	22.2
Bennett township	663	29.6	357	30.3
McDougal town	195	49.7	114	50.0
Blue Cane township	233	16.7	107	20.6
Clay County—Con.				
Bradshaw township	188	22.9	80	20.0
Brown township	237	16.5	92	17.4
Cache township	508	41.9	258	39.9
Knobel town	358	43.6	156	43.6
Carpenter township	253	49.8	125	44.0
Success town	180	57.2	85	52.9
Chalk Bluff township	260	21.2	112	22.3
Clark township	287	48.1	192	36.5
Peach Orchard town	195	55.9	97	50.5
Cleveland township	601	17.8	263	16.7
Gleghorn township	164	13.4	91	15.4
Haywood township	533	34.1	255	35.7
Greenway town	244	48.8	123	49.6
Johnson township	247	15.8	112	18.8
Kilgore township	4 187	16.4	1 940	16.2
Corning city	3 679	16.1	1 722	16.1
Knob township	259	15.1	119	15.1
Lemmons township	126	23.8	79	17.7
Liddell township	347	41.8	173	46.8
St. Francis city	250	44.8	125	48.0
Nelson township	265	27.2	134	32.8
Datto town	97	48.5	53	52.8
Oak Bluff township	2 727	21.5	1 371	22.6
Rector city	2 017	23.1	1 045	23.6
Payne township	289	35.3	140	33.6
Nimmons town	100	48.0	50	44.0
Pollard township	583	33.8	257	36.2
Pollard town	240	48.3	105	49.5
St. Francis township	4 455	16.7	2 141	16.5
Piggott city	3 894	16.9	1 912	16.7
Swain township	106	17.9	59	20.3
Wilson township	91	27.5	41	26.8
Cleburne County	24 046	20.9	13 732	21.2
Cadron township	1 484	38.1	708	38.1
Quitman city (part)	684	50.9	346	48.8
California township	356	10.7	174	13.2
Center Post township	490	12.0	366	12.0
Clayton township	793	12.4	447	12.1
Francis township	692	13.9	765	12.5
Giles township	1 580	41.5	1 149	38.6
Greers Ferry city	930	49.1	664	48.6
Grassey township	1 209	40.8	541	41.2
Concord town	255	52.5	119	52.1
Healing Springs township	981	19.3	449	19.6
Heber township	8 577	13.6	4 371	14.4
Heber Springs city (part)	6 202	12.8	3 047	13.2
McJester township	422	42.9	239	43.1
Morgan township	499	19.4	379	16.9
Fairfield Bay city (part)	146	24.7	83	24.1
Mountain township	637	13.8	284	14.4
Peter Creek township	1 649	21.4	906	19.9
Pickens township	546	12.6	259	13.9
Pine township	260	50.8	147	50.3
Piney township	1 225	12.8	514	12.6
Poff township	101	7.9	105	13.3
Saline township	635	14.2	574	22.5
Higden town	101	47.5	141	50.4
Sugar Camp township	381	7.9	206	9.7
Sugar Loaf township	529	39.3	333	43.8
Valley township	693	16.6	680	15.9
Heber Springs city (part)	230	14.8	112	18.8
Wilburn township	307	45.3	136	46.3
Cleveland County	8 571	36.6	3 834	36.5
Bowman township	508	28.7	219	29.2
Harper township	509	40.5	223	39.0
Hudgin township	175	17.1	77	19.5
Hurricane township	467	52.7	223	50.2
Kingsland township	1 072	38.3	510	39.4
Kingsland city	449	45.9	211	47.9
Lee township	412	23.5	200	25.0
Miller township	576	47.6	231	48.5
Niven township	475	24.6	203	26.6
Redland township	654	25.2	349	24.6
Rison township	1 584	42.7	670	43.9
Rison city (part)	1 264	44.1	528	46.4
Rowell township	366	48.9	153	50.3
Saline township	63	50.8	56	35.7
Smith township	450	25.6	213	26.3
Rison city (part)	7	42.9	4	50.0
White Oak township	326	17.5	156	16.0
Whiteville township	934	41.2	351	42.2
Columbia County	25 603	28.1	11 566	28.5
Emerson township	2 025	49.1	963	49.4
Emerson town	359	49.3	165	49.1
McNeil township	1 911	46.3	888	48.1
McNeil city	662	48.2	280	47.9
Magnolia city (part)	35	40.0	16	50.0
Magnolia township	16 625	19.7	7 347	19.4
Magnolia city (part)	10 823	16.1	4 805	16.1
Taylor township	1 569	44.0	717	44.5
Taylor city	566	42.4	251	44.6
Village township	909	25.9	419	25.5
Waldo township	2 564	43.6	1 232	43.9
Waldo city	1 594	47.2	749	48.5

Table 65. **Percent of Population and Housing Units in Sample: 2000**—Con.

[Data based on a sample (except Tables 65-68). For information on confidentiality protection, coverage, sampling error, and nonsampling error, see Appendix G.
For location of definitions, see "How to Use This Census Report"]

State County County Subdivision Place	Population		Housing units	
	100-percent count	Percent in sample	100-percent count	Percent in sample
Conway County	20 336	22.6	9 028	22.6
Austin township	394	22.6	161	24.8
Bentley township	1 271	45.1	506	44.5
Oppelo city	725	48.1	285	49.8
Bird township	717	21.6	319	22.6
Catholic Point township	254	25.2	108	25.9
Cedar Falls township	313	24.9	190	24.7
Gregory township	404	24.0	180	24.4
Griffin township	675	22.8	334	25.4
Higgins township	177	26.6	76	25.0
Howard township	1 996	44.2	880	42.2
Menifee town	311	51.4	141	48.2
Plumerville city	854	48.6	379	47.8
Lick Mountain township	671	23.0	282	24.5
McLaren township	247	27.1	112	26.8
Martin township	95	41.1	56	33.9
Nichols township	528	27.7	266	24.8
Old Hickory township	194	21.6	93	21.5
Petit Jean township	86	23.3	38	23.7
St. Vincent township	604	22.7	254	24.8
Steele township	575	16.9	253	17.0
Union township	867	19.6	394	19.3
Washington township	1 754	17.0	751	18.1
Welborn township	8 467	14.9	3 753	15.2
Morrilton city	6 550	13.1	2 947	13.7
White Eagle township	47	40.4	22	50.0
Craighead County	82 148	17.1	35 133	17.3
Big Creek township	4 310	28.7	1 711	28.6
Bono city	1 512	48.5	634	47.5
Black Oak township	2 535	39.3	1 111	40.2
Black Oak town	286	48.3	132	50.8
Caraway town	1 349	50.0	606	48.8
Brookland township	2 532	32.6	1 021	33.5
Brookland town	1 332	43.2	537	43.9
Buffalo township	1 992	35.6	897	37.7
Monette city	1 179	46.7	569	48.3
Gilkerson township	3 283	12.8	1 243	13.2
Jonesboro city (part)	2 488	12.6	903	12.8
Greenfield township	2 195	12.7	845	13.6
Jonesboro city (part)	449	9.4	193	11.9
Herndon township	1 204	11.4	464	11.4
Jonesboro township	47 658	12.3	20 688	12.4
Jonesboro city (part)	44 688	12.2	19 510	12.3
Lake City township	2 196	42.4	876	45.0
Lake City town (part)	1 953	45.0	774	47.5
Lester township	494	17.8	225	17.8
Lake City town (part)	3	66.7	2	50.0
Little Texas township	244	21.7	113	22.1
Cash town (part)	35	48.6	17	52.9
Maumelle township	2 293	42.6	946	43.9
Bay city	1 800	46.1	734	47.3
Jonesboro city (part)	134	43.3	61	45.9
Nettleton township	8 172	12.8	3 762	12.6
Jonesboro city (part)	7 756	12.3	3 596	12.2
Powell township	2 063	10.1	781	11.0
Prairie township	140	19.3	52	17.3
Promised Land township	218	37.6	107	36.4
Egypt town	101	49.5	51	47.1
Taylor township	259	22.0	110	22.7
Texas township	360	43.1	181	43.1
Cash town (part)	259	48.3	124	50.0
Crawford County	53 247	17.5	21 315	17.7
Alma township	5 764	11.5	2 311	12.3
Alma city (part)	4 013	10.8	1 629	11.7
Bidville township	56	12.5	26	11.5
Cedar Creek township	658	15.8	251	13.9
Cedarville township	1 592	40.6	620	41.5
Cedarville city	1 133	43.2	442	44.3
Chester township	668	36.8	327	33.3
Chester town	99	49.5	46	39.1
Mountainburg city (part)	49	40.8	19	42.1
Cove City township	193	20.7	89	14.6
Dean Springs township	2 123	14.7	792	14.3
Alma city (part)	14	28.6	6	16.7
Dora township	345	11.9	148	12.2
Van Buren city (part)	145	11.0	54	13.0
Dyer township	1 400	36.2	558	38.0
Alma city (part)	75	52.0	33	48.5
Dyer town	585	45.6	248	45.2
Jasper township	2 262	14.8	866	14.8
Kibler township	1 162	34.6	447	33.1
Kibler city (part)	515	48.7	200	47.5
Lancaster township	1 005	16.2	391	15.9
Lees Creek township	556	16.0	251	17.1
Locke township	280	31.4	126	27.0
Mountainburg township	1 796	31.7	775	31.9
Mountainburg city (part)	633	44.7	279	44.8
Mulberry township	1 898	43.9	839	44.9
Mulberry city (part)	1 397	48.4	633	48.5
Oliver Springs township	1 528	12.0	598	13.2
Porter township	306	15.0	152	16.4
Rudy township	1 173	14.3	470	15.7
Alma city (part)	58	10.3	20	10.0
Rudy town	72	38.9	30	50.0
Uniontown township	862	14.4	315	14.6
Upper township	134	26.1	58	27.6
Van Buren township	25 909	12.6	10 249	12.5

State County County Subdivision Place	Population		Housing units	
	100-percent count	Percent in sample	100-percent count	Percent in sample
Crawford County—Con.				
Van Buren township—Con.				
Kibler city (part)	454	42.7	168	45.2
Van Buren city (part)	18 841	11.3	7 373	11.2
Vine Prairie township	416	47.6	187	47.1
Mulberry city (part)	230	51.7	110	48.2
Whitley township	1 109	20.4	444	19.1
Winfrey township	52	9.6	25	12.0
Crittenden County	50 866	16.0	20 507	16.6
Black Oak township	489	38.4	211	41.2
Bob Ward township	1 183	24.5	463	27.0
Anthonyville town	250	13.6	87	14.9
Edmondson town (part)	513	34.1	198	40.9
Fogleman township	1 536	47.1	604	47.5
Gilmore town	292	43.8	114	50.0
Turrell city	957	47.9	357	47.3
Jackson township	1 369	26.1	573	28.3
Crawfordsville town	514	46.5	222	48.6
Jennette town (part)	3	-	1	-
Marion city (part)	-	(X)	-	(X)
West Memphis city (part)	9	-	5	-
Jasper township	11 943	14.0	4 598	14.4
Marion city (part)	8 901	12.6	3 365	12.8
Sunset city	348	48.3	156	45.5
West Memphis city (part)	10	-	8	12.5
Lucas township	828	29.2	700	29.0
Horseshoe Lake town	321	51.1	241	48.5
Mississippi township	27 712	13.0	11 027	13.3
Marion city (part)	-	(X)	-	(X)
West Memphis city (part)	27 635	13.0	11 002	13.3
Mound City township	318	13.2	120	14.2
West Memphis city (part)	-	(X)	-	(X)
Proctor township	883	14.5	332	14.5
Edmondson town (part)	-	(X)	-	(X)
West Memphis city (part)	12	25.0	7	14.3
Tyronza township	3 774	17.9	1 532	17.3
Earle city	3 036	16.8	1 247	15.6
Jennette town (part)	121	46.3	48	52.1
Wappanocca township	831	23.3	347	24.8
Jericho town	184	42.4	73	43.8
Cross County	19 526	20.2	8 030	20.4
Bedford township	573	14.1	230	15.7
Wynne city (part)	-	(X)	-	(X)
Brushy Lake township	447	15.2	193	15.5
Coldwater township	464	19.8	203	19.2
Ellis township	522	15.5	217	14.3
Fair Oaks township	226	19.5	112	17.0
Hickory Ridge township	661	36.2	283	37.8
Hickory Ridge city	384	45.3	165	47.9
Mitchell township	1 256	37.7	513	39.2
Cherry Valley city	704	48.3	300	49.7
Searcy township	1 459	19.3	622	17.2
Smith township	2 069	15.6	850	15.6
Twist township	38	42.1	15	26.7
Tyronza township	1 977	44.8	834	44.6
Parkin city	1 602	49.1	657	49.6
Wynne township	9 834	13.8	3 958	14.0
Wynne city (part)	8 615	13.9	3 476	13.9
Dallas County	9 210	20.6	4 401	21.5
Bunn township	15	40.0	24	41.7
Chester township	553	49.2	267	48.7
Carthage city	442	49.5	193	48.7
Dry Run township	436	11.5	146	13.7
Fordyce city (part)	305	9.5	74	10.8
Fordyce township	5 178	12.5	2 263	12.4
Fordyce city (part)	4 494	12.3	1 950	12.1
Holly Springs township	351	27.6	184	21.7
Jackson township	232	14.7	141	17.0
Liberty township	41	14.6	87	19.5
Manchester township	380	25.0	211	26.1
Nix township	144	27.1	79	30.4
Owen township	1 096	38.1	546	38.8
Sparkman city	586	44.2	291	47.4
Princeton township	146	23.3	115	27.8
Smith township	197	52.8	108	48.1
Southall township	340	16.5	168	15.5
Willow township	101	37.6	62	38.7
Desha County	15 341	22.9	6 663	22.7
Bowie township	4 714	15.2	2 110	15.2
McGehee city (part)	4 520	15.3	2 023	15.2
Clayton township	872	44.2	359	44.3
Reed town	275	51.3	103	48.5
Tillar city (part)	33	48.5	14	50.0
Franklin township	686	45.9	332	44.9
Arkansas City city	589	46.7	279	46.6
Halley township	306	16.3	136	17.6
McGehee city (part)	50	8.0	21	9.5
Jefferson township	339	16.8	127	18.1
Mississippi township	132	46.2	92	41.3
Randolph township	6 037	18.6	2 497	18.1
Dumas city (part)	5 226	16.0	2 174	15.5
Mitchellville city	497	43.5	197	44.7
Red Fork township	989	44.8	473	42.5
Watson city	288	48.6	125	47.2
Richland township	417	46.3	175	46.9

Table 65. **Percent of Population and Housing Units in Sample: 2000**—Con.

[Data based on a sample (except Tables 65-68). For information on confidentiality protection, coverage, sampling error, and nonsampling error, see Appendix G. For location of definitions, see "How to Use This Census Report"]

State County County Subdivision Place	Population		Housing units	
	100-percent count	Percent in sample	100-percent count	Percent in sample
Desha County—Con.				
Silver Lake township	569	19.7	237	19.4
Walnut Lake township	280	18.2	125	13.6
Dumas city (part)	12	66.7	3	33.3
Drew County	18 723	17.1	8 287	17.2
Bartholomew township	223	25.1	142	22.5
Jerome city	46	58.7	20	55.0
Bearhouse township	33	15.2	32	12.5
Clear Creek township	541	17.0	242	15.3
Collins township	262	17.6	130	17.7
Cominto township	433	17.1	172	16.9
Crook township	301	16.3	137	15.3
Franklin township	729	27.7	343	26.2
Tillar city (part)	207	52.2	96	51.0
Live Oak township	623	29.2	266	28.2
Winchester city	191	48.2	78	50.0
Marion township	12 385	14.1	5 382	14.4
Monticello city	9 146	13.7	3 972	13.9
Saline township	1 370	32.7	623	32.9
Wilmar city	571	48.3	273	49.1
Spring Hill township	885	18.1	404	16.3
Veasey township	938	15.0	414	15.9
Faulkner County	86 014	18.2	34 546	18.2
Benedict township	1 057	11.2	416	12.0
Benton township	774	23.0	339	24.2
Quitman city (part)	30	60.0	12	50.0
Bristol township	165	15.8	81	18.5
Cadron township	51 252	13.3	20 475	13.1
Conway city (part)	42 589	12.9	17 091	12.7
Mayflower city (part)	3	-	5	20.0
California township	1 467	45.1	605	44.5
Guy town	202	42.1	92	43.5
Twin Groves town (part)	-	(X)	-	(X)
Clifton township	2 063	36.2	776	36.2
Wooster town	516	46.5	214	47.7
Cypress township	3 819	31.7	1 455	30.6
Vilonia town (part)	1 422	48.7	547	47.2
Danley township	3 487	31.2	1 654	32.3
Mayflower city (part)	1 537	45.3	817	45.5
Eagle township	2 663	20.1	979	19.7
Holland city (part)	-	(X)	-	(X)
Vilonia town (part)	65	47.7	24	45.8
East Fork township	1 869	14.7	733	15.3
Enola township	756	30.7	304	33.2
Enola town	188	43.1	79	50.6
Hardin township	4 687	23.0	1 864	23.3
Greenbrier city	3 042	21.8	1 247	22.0
Holland city (part)	-	(X)	-	(X)
Harve township	828	39.4	334	40.1
Holland city (part)	577	39.3	235	41.7
Matthews township	489	13.7	207	15.9
Mountain township	339	15.0	140	20.0
Mount Vernon township	400	39.3	183	42.1
Mount Vernon city	144	50.0	68	50.0
Newton township	602	19.8	240	19.6
Palarm township	2 546	21.8	966	21.5
Vilonia town (part)	619	43.8	214	46.7
Pine Mountain township	3 354	18.8	1 430	18.0
Conway city (part)	578	11.9	198	12.6
Mayflower city (part)	91	49.5	50	50.0
Union township	1 518	24.1	562	23.3
Twin Groves town (part)	-	(X)	-	(X)
Walker township	844	37.6	365	40.5
Damascus town (part)	118	34.7	55	40.0
Twin Groves town (part)	276	40.2	113	43.4
Wilson township	1 035	10.5	438	11.9
Franklin County	17 771	24.2	7 673	24.2
Alix township	476	29.0	203	26.1
Wiederkehr Village city (part)	6	-	3	-
Barham township	166	8.4	72	9.7
Black Oak township	169	21.9	77	19.5
Boston township	290	20.3	87	21.8
Cobb township	-	(X)	-	(X)
Cravens township	188	46.8	82	41.5
Donald township	527	35.3	234	37.2
Branch city (part)	311	45.0	139	47.5
Grover township	260	11.5	118	13.6
Hogan township	1 475	43.1	661	42.8
Altus city (part)	696	41.8	318	42.1
Denning town	270	46.7	115	44.3
Wiederkehr Village city (part)	9	44.4	8	37.5
Hurricane township	181	16.6	78	12.8
Ivy township	586	44.7	236	42.8
Limestone township	27	33.3	16	25.0
McIlroy township	137	11.7	45	11.1
Middle township	982	11.5	399	12.5
Mill Creek township	250	7.2	119	7.6
Miller township	112	19.6	50	18.0
Morgan township	26	11.5	20	5.0
Mountain township	283	13.1	145	12.4
Mulberry township	315	45.7	136	46.3
Prairie township	3 572	32.4	1 549	34.0
Branch city (part)	46	43.5	16	50.0
Charleston city	2 965	34.7	1 315	36.2
Shores township	3	66.7	6	16.7
Six Mile township	120	15.0	44	13.6
Franklin County—Con.				
Walker township	254	38.6	121	33.1
Wallace township	301	46.8	118	43.2
Watalula township	485	21.6	199	20.1
Weaver township	214	6.1	98	9.2
White Oak township	5 519	14.5	2 414	14.5
Altus city (part)	121	14.9	54	13.0
Ozark city	3 525	11.3	1 607	11.7
Wiederkehr Village city (part)	31	48.4	16	50.0
White Rock township	111	37.8	50	36.0
Wittich township	742	9.8	296	11.1
Fulton County	11 642	27.2	5 973	27.2
Afton township	513	13.3	452	11.3
Benton township	2 483	42.9	1 213	44.9
Salem city	1 591	46.8	781	49.0
Big Creek township	376	22.3	282	25.5
Cleveland township	438	21.7	213	21.6
Fulton township	987	36.2	458	37.1
Viola town	381	46.7	181	49.7
Mammoth Spring township	2 184	36.0	1 108	36.6
Mammoth Spring city	1 147	49.3	593	49.1
Mount Calm township	159	27.7	73	27.4
Myatt township	173	13.9	116	9.5
Pleasant Ridge township	1 876	11.9	920	12.4
Ash Flat city (part)	2	-	2	50.0
Cherokee Village city (part)	809	11.5	435	12.2
South Fork township	492	15.4	222	14.4
Strawberry township	661	18.0	295	18.3
Horseshoe Bend city (part)	7	28.6	4	25.0
Union township	287	11.1	138	13.0
Vidette township	376	28.7	177	27.1
Washington township	371	14.6	175	14.3
Wilson township	266	9.4	131	10.7
Garland County	88 068	13.7	44 953	14.1
Hale township	15 190	14.8	8 199	14.5
Hot Springs Village CDP (part)	6 360	11.8	4 049	12.0
Mountain Pine city	772	47.2	353	46.2
Rockwell CDP (part)	43	9.3	31	9.7
Hot Springs township	40 922	13.4	21 903	14.0
Hot Springs city (part)	35 749	13.3	18 812	13.9
Lake Hamilton CDP (part)	107	10.3	168	14.9
Piney CDP (part)	56	26.8	31	19.4
Lake Hamilton township	17 094	12.8	8 292	13.5
Hot Springs city (part)	-	(X)	-	(X)
Lake Hamilton CDP (part)	1 502	14.4	1 013	14.9
Rockwell CDP (part)	2 981	12.7	1 518	14.3
Whittington township	14 862	14.5	6 559	14.8
Fountain Lake town	409	10.3	174	11.5
Hot Springs city (part)	1	-	1	-
Hot Springs Village CDP (part)	296	13.9	150	13.3
Lonsdale town	118	58.5	53	49.1
Piney CDP (part)	3 932	15.5	1 837	15.8
Grant County	16 464	21.2	6 960	21.5
Calvert township	1 311	17.4	536	17.2
Darysaw township	751	16.1	308	15.9
Davis township	257	16.7	115	16.5
Dekalb township	624	33.0	286	35.7
Tull town	358	46.6	167	48.5
Fenter township	827	48.2	355	49.0
Poyen town	272	46.3	112	46.4
Franklin township	292	14.7	134	17.9
Madison township	736	14.1	354	16.1
Merry Green township	6 549	15.7	2 767	16.0
Sheridan city	3 872	15.5	1 685	15.8
River township	1 211	38.2	512	37.3
Prattsville town	282	50.4	128	48.4
Simpson township	1 776	16.6	717	15.9
Tennessee township	782	42.2	360	41.4
Leola town	515	48.0	213	48.4
Washington township	1 348	17.4	516	16.3
Greene County	37 331	16.7	16 161	16.6
Blue Cane township	70	14.3	43	16.3
Breckenridge township	1 244	27.8	513	30.4
Lafe town	385	44.7	153	48.4
Bryan township	242	17.8	114	14.9
Cache township	1 118	12.8	481	13.7
Clark township	17 049	13.3	7 858	13.0
Paragould city (part)	16 454	13.1	7 613	12.9
Collier township	441	15.0	184	14.1
Paragould city (part)	57	21.1	27	22.2
Crowley township	308	24.4	142	19.0
Evening Shade township	70	24.3	34	26.5
Friendship township	772	21.2	337	20.5
Hays township	147	11.6	66	9.1
Hopewell township	313	17.9	130	16.9
Hurricane township	1 708	38.0	742	38.4
Marmaduke city	1 158	47.9	528	46.4
Jones township	507	44.6	230	47.8
Delaplaine town	127	44.9	56	46.4
Lake township	284	16.2	113	17.7
Main Shore township	284	13.0	115	12.2
Poland township	1 150	12.5	484	12.4
Reynolds township	84	21.4	36	16.7
St. Francis township	982	11.5	405	12.8
Paragould city (part)	123	14.6	63	12.7

Table 65. **Percent of Population and Housing Units in Sample: 2000**—Con.

[Data based on a sample (except Tables 65-68). For information on confidentiality protection, coverage, sampling error, and nonsampling error, see Appendix G.
For location of definitions, see "How to Use This Census Report"]

State County County Subdivision Place	Population		Housing units	
	100-percent count	Percent in sample	100-percent count	Percent in sample
Greene County—Con.				
Salem township	989	10.1	395	11.4
Shady Grove township	200	16.0	87	12.6
Spring Grove township	6 062	12.4	2 360	12.8
Paragould city (part)	5 383	12.3	2 086	12.7
Sugar Creek township	701	12.6	268	15.3
Paragould city (part)	-	(X)	-	(X)
Union township	2 480	31.9	971	31.2
Oak Grove Heights town	727	49.1	282	47.9
Paragould city (part)	-	(X)	-	(X)
Walnut Corner township	126	11.1	53	13.2
Hempstead County	23 587	24.4	10 166	25.7
Bodcaw township	503	26.8	216	26.4
Patmos town	61	54.1	26	50.0
Bois d'Arc township	800	38.0	446	39.5
Fulton city	245	47.8	110	45.5
McNab town	37	51.4	18	44.4
De Roan township	13 898	17.6	5 706	17.9
Hope city	10 616	15.7	4 301	16.2
Perrytown city	255	48.6	128	50.0
Garland township	388	29.4	163	28.2
Mine Creek township	1 580	20.3	682	22.0
Ozan city (part)	18	66.7	8	62.5
Noland township	508	48.0	233	45.9
Emmet city (part)	26	65.4	12	58.3
Ozan township	1 438	33.2	691	35.7
Oakhaven city	54	53.7	24	50.0
Ozan city (part)	63	50.8	33	45.5
Washington city	148	46.6	93	50.5
Redland township	702	34.0	311	32.5
McCaskill city	84	51.2	34	50.0
Saline township	726	43.3	440	45.9
Springhill township	1 531	46.2	629	46.6
Wallaceburg township	980	36.7	439	36.0
Blevins city	365	49.0	152	48.7
Water Creek township	533	20.1	210	25.7
Hot Spring County	30 353	21.5	13 384	22.2
Antioch township	385	22.1	182	23.1
Big Creek township	414	36.0	169	39.6
Bismarck township	2 045	14.0	910	14.7
Brown Springs township	166	53.6	84	51.2
Butterfield township	1 433	32.8	568	36.3
Malvern city (part)	6	33.3	2	50.0
Rockport town (part)	305	44.3	123	49.6
Clear Creek township	378	20.1	155	18.1
De Roche township	1 169	18.8	517	18.6
Dover township	561	20.3	223	21.1
Fenter township	12 073	19.0	5 578	19.9
Malvern city (part)	9 015	16.1	4 191	17.1
Perla town	115	41.7	67	50.7
Rockport town (part)	487	50.1	225	50.2
Gifford township	1 376	24.4	523	24.7
Harrison township	253	24.9	112	24.1
Henderson township	841	17.2	371	17.0
Lone Hill township	629	18.0	300	18.0
Magnet township	2 534	21.7	1 056	23.6
Midway township	1 027	17.9	435	17.5
Montgomery township	1 116	20.3	530	20.0
Ouachita township	697	46.6	295	47.8
Donaldson town	326	44.8	143	48.3
Prairie township	1 039	48.9	436	48.9
Friendship town	206	51.9	83	50.6
Saline township	1 536	12.3	594	13.5
Valley township	681	16.0	346	15.9
Howard County	14 300	24.9	6 297	25.4
Blackland township	153	47.1	78	47.4
Blue Bayou township	102	20.6	49	26.5
Blue Ridge township	198	17.2	93	19.4
Brewer township	299	17.7	120	15.0
Buck Range township	246	13.4	114	16.7
Burg township	62	27.4	28	32.1
Center Point township	682	15.4	303	16.2
Clay township	162	34.6	74	32.4
County Line township	608	20.2	242	17.8
Dillard township	271	30.6	126	29.4
Duckett township	48	31.3	30	40.0
Franklin township	246	32.9	151	33.8
Holly Creek township	235	19.1	101	18.8
Madison township	1 701	39.9	757	41.5
Dierks city	1 230	45.4	542	48.2
Mineral Springs township	1 349	46.5	555	48.3
Mineral Springs city	1 264	45.4	519	47.8
Mountain township	379	43.3	166	50.0
Muddy Fork township	154	19.5	73	17.8
Nashville township	6 410	13.4	2 755	13.0
Nashville city	4 878	12.6	2 136	12.2
Saline township	140	18.6	58	17.2
Saratoga township	270	50.7	126	48.4
Tollette township	324	53.4	149	49.7
Tollette town	324	53.4	149	49.7
Umpire township	261	47.5	149	45.0
Independence County	34 233	23.2	14 841	23.4
Ashley township	1 377	15.7	606	16.0
Barren township	1 259	21.7	520	21.5
Cave City city (part)	62	56.5	39	48.7

State County County Subdivision Place	Population		Housing units	
	100-percent count	Percent in sample	100-percent count	Percent in sample
Independence County—Con.				
Big Bottom township	1 370	44.7	619	45.4
Newark city (part)	1 172	45.6	540	45.9
Black River township	218	52.3	105	51.4
Cushman township	988	35.1	429	33.8
Cushman town (part)	200	50.0	97	45.4
Departee township	268	18.7	104	18.3
Dota township	800	48.4	337	48.7
Fairview township	1 423	31.0	618	31.9
Pleasant Plains town	267	40.8	120	46.7
Gainsboro township	974	38.9	437	38.7
Greenbrier township	1 638	10.3	713	11.5
Hill township	359	18.1	157	18.5
Huff township	634	14.0	249	14.9
Jefferson township	228	21.1	107	22.4
Liberty township	789	15.0	325	16.6
Logan township	160	36.9	58	36.2
McHue township	3 847	12.6	1 615	11.8
Batesville city (part)	-	(X)	-	(X)
Magness township	447	39.4	203	43.3
Magness town	191	37.2	91	42.9
Marshell township	154	44.8	79	45.6
Moorefield township	2 265	35.1	907	35.6
Batesville city (part)	1 234	30.0	477	30.4
Moorefield town	160	53.1	68	52.9
Oil Trough township	669	29.1	299	30.8
Oil Trough town	218	52.8	105	50.5
Relief township	393	17.0	182	16.5
Rosie township	575	17.9	232	17.2
Ruddell township	9 706	17.0	4 367	17.4
Batesville city (part)	8 211	16.3	3 669	17.0
Salado township	989	13.4	419	11.2
Union township	420	45.5	179	43.0
Cushman town (part)	261	49.0	111	47.7
Washington township	953	15.5	427	15.2
White River township	904	48.0	377	47.5
Sulphur Rock town	421	49.2	178	48.9
Wycough township	426	28.9	171	32.7
Newark city (part)	47	42.6	22	50.0
Izard County	13 249	35.4	6 591	36.4
Athens township	191	15.2	125	17.6
Baker township	202	24.3	114	24.6
Horseshoe Bend city (part)	25	32.0	17	29.4
Oxford city (part)	5	40.0	5	60.0
Barren Fork township	555	50.3	227	49.3
Mount Pleasant town (part)	299	49.8	132	48.5
Big Spring township	213	47.4	97	46.4
Bryan township	424	18.6	195	20.5
Claiborne township	159	29.6	81	28.4
Calico Rock city (part)	-	(X)	-	(X)
Drytown township	307	51.5	143	50.3
Mount Pleasant town (part)	102	52.0	50	46.0
Franklin township	415	43.6	190	43.2
Franklin town (part)	184	47.3	89	51.7
Horseshoe Bend city (part)	7	28.6	3	33.3
Gid township	265	45.7	137	46.0
Guion township	152	48.7	81	45.7
Guion town	90	44.4	45	48.9
Guthrie township	144	35.4	69	36.2
Jefferson township	2 423	24.3	1 513	24.0
Franklin town (part)	-	(X)	-	(X)
Horseshoe Bend city (part)	2 234	24.5	1 425	24.1
Lacrosse township	227	33.5	102	35.3
Melbourne city (part)	7	14.3	4	25.0
Lafferty township	111	34.2	59	45.8
Lunenburg township	115	44.3	64	35.9
Mill Creek township	1 912	46.7	940	48.6
Melbourne city (part)	1 634	47.1	815	49.2
Mount Olive township	61	19.7	65	16.9
Newburg township	732	30.7	323	31.9
Oxford city (part)	14	35.7	7	57.1
New Hope township	891	46.5	412	47.1
Oxford city (part)	623	49.9	297	48.5
Pleasant Hill township	317	31.9	149	32.9
Sage township	248	39.5	119	43.7
Melbourne city (part)	32	37.5	19	42.1
Strawberry township	232	36.2	101	40.6
Union township	2 481	33.9	978	43.7
Calico Rock city (part)	991	47.1	526	48.3
Pineville town	246	48.4	110	50.0
Violet Hill township	311	23.2	155	25.2
White River township	161	14.9	152	18.4
Jackson County	18 418	25.7	7 956	28.0
Barren township	851	17.3	377	16.2
Bateman township	47	8.5	27	11.1
Newport city (part)	-	(X)	-	(X)
Bird township	2 257	42.0	1 045	43.3
Tuckerman city (part)	1 720	47.9	818	47.9
Breckenridge township	543	31.5	262	37.0
Tupelo town	177	44.1	93	50.5
Weldon town	100	37.0	54	48.1
Bryan township	96	12.5	44	11.4
Cache township	305	14.8	134	17.9
Cow Lake township	465	32.5	223	35.4
Beedeville town	105	42.9	58	48.3
Glaize township	821	15.0	379	17.2
Glass township	1 217	47.2	524	49.4

Table 65. **Percent of Population and Housing Units in Sample: 2000**—Con.

[Data based on a sample (except Tables 65-68). For information on confidentiality protection, coverage, sampling error, and nonsampling error, see Appendix G.
For location of definitions, see "How to Use This Census Report"]

State County County Subdivision Place	Population		Housing units	
	100-percent count	Percent in sample	100-percent count	Percent in sample
Jackson County—Con.				
Glass township—Con.				
Swifton city	871	47.5	365	49.6
Grubbs township	636	45.1	312	43.6
Grubbs town	438	52.5	213	49.8
Jefferson township	1 069	39.6	472	40.7
Campbell Station town	228	49.1	100	49.0
Diaz city (part)	198	46.5	87	48.3
Jacksonport town	235	46.8	114	46.5
Tuckerman city (part)	37	48.6	16	56.3
Richwoods township	378	26.2	175	30.9
Amagon town	95	41.1	49	51.0
Union township	8 043	20.4	3 804	20.1
Diaz city (part)	1 086	43.6	465	44.9
Newport city (part)	6 319	16.6	3 045	16.4
Village township	1 690	6.7	178	21.3
Diaz city (part)	-	(X)	-	(X)
Newport city (part)	1 492	4.8	73	17.8
Jefferson County	84 278	14.8	34 350	14.9
Barraque township	2 218	37.6	899	36.9
Redfield city	1 157	38.8	484	40.7
Bogy township	104	14.4	56	14.3
Bolivar township	415	12.8	347	13.5
Dudley Lake township	2 016	6.7	260	14.6
Dunnington township	514	20.0	239	24.3
Wabbaseka city	323	27.2	150	32.7
Jefferson township	2 247	15.2	867	15.2
Melton township	707	20.1	295	15.9
Niven township	1 793	13.1	732	13.8
Old River township	68	14.7	81	17.3
Pastoria township	246	13.0	125	13.6
Plum Bayou township	1 835	34.7	786	32.1
Altheimer city	1 192	41.7	475	40.2
Sherrill town	126	42.9	54	38.9
Richland township	469	13.4	238	13.4
Roberts township	453	38.4	208	39.9
Humphrey city (part)	399	39.6	182	40.1
Spring township	2 928	13.7	1 172	13.2
Talladega township	1 343	12.0	527	12.7
Vaugine township	55 294	13.4	22 591	13.4
Pine Bluff city	55 085	13.4	22 484	13.4
Victoria township	274	15.0	159	13.8
Villemont township	126	11.1	113	12.4
Washington township	9 067	15.2	3 792	14.8
White Hall city	4 732	15.6	1 925	15.0
Whiteville township	2 161	13.0	863	12.7
Johnson County	22 781	23.1	9 926	24.1
Batson township	232	35.3	115	41.7
Dickerson-Hill township	118	53.4	77	45.5
Grant township	1 387	44.0	620	45.8
Coal Hill city	1 001	45.9	474	47.3
Hickey township	439	17.8	205	14.1
Horsehead township	694	20.9	300	19.7
Howell township	1 243	36.0	514	38.1
Knoxville city (part)	491	47.5	203	48.3
King township	1 078	13.4	457	14.4
Lee township	239	24.7	99	26.3
Low Gap township	113	46.9	59	44.1
McKennon township	846	12.5	402	12.9
Mulberry township	194	52.6	102	46.1
Perry township	859	14.2	416	16.1
Pittsburg township	1 618	35.7	648	39.8
Knoxville city (part)	20	20.0	7	28.6
Lamar city (part)	966	39.6	379	46.2
Prairie township	1 032	16.8	403	16.4
Clarksville city (part)	258	17.4	94	17.0
Red Lick township	1 026	19.2	470	17.9
Sherman township	351	37.3	209	35.4
Spadra township	9 986	17.5	4 226	18.6
Clarksville city (part)	7 461	15.4	3 146	16.6
Lamar city (part)	449	45.9	206	47.6
Stonewall township	362	19.9	177	18.1
Ward township	964	36.6	427	36.5
Hartman city	596	46.8	258	47.3
Lafayette County	8 559	31.3	4 560	29.7
Baker township	2 463	22.4	1 192	23.7
Stamps city (part)	2 129	22.9	1 002	25.0
French township	280	21.1	260	23.1
Hadley township	1 233	32.2	553	30.6
Buckner city	396	51.3	165	47.3
Stamps city (part)	2	-	1	-
La Grange township	550	29.3	234	30.3
Lewisville city (part)	113	46.9	51	43.1
Mars Hill township	169	22.5	97	20.6
Roane township	1 452	39.0	727	36.7
Bradley city	563	49.9	285	48.1
Russell township	139	32.4	75	29.3
Steel township	1 597	43.5	758	41.0
Lewisville city (part)	1 172	46.6	526	45.2
Walker Creek township	676	24.6	664	22.7
Lawrence County	17 774	28.3	8 085	28.3
Annieville township	377	32.1	165	33.3
Ashland township	282	29.8	127	33.1
Minturn town	114	52.6	58	48.3
Black River township	554	34.5	302	32.8
Lawrence County—Con.				
Black River township—Con.				
Powhatan town	50	40.0	21	47.6
Black Rock township	1 244	39.5	554	40.3
Black Rock city (part)	717	43.7	334	47.6
Boas township	3 037	24.7	1 334	24.4
Hoxie city	2 817	25.2	1 241	24.8
Cache township	162	14.8	71	12.7
Campbell township	5 576	14.0	2 480	13.7
College City town	269	29.4	77	42.9
Walnut Ridge city	4 925	12.6	2 283	12.3
Dent township	967	40.8	498	42.6
Imboden town	684	46.1	343	47.8
Dowell township	350	21.1	161	18.0
Duty township	568	46.5	263	45.2
Black Rock city (part)	-	(X)	-	(X)
Portia town	483	49.1	225	47.6
Eaton township	282	55.0	127	44.9
Flat Creek township	128	48.4	57	47.4
Jesup township	162	30.9	70	31.4
Lawrence township	272	20.6	102	18.6
Marion township	383	28.5	166	31.9
Alicia town	145	44.1	61	47.5
Morgan township	608	47.9	279	48.4
Lynn town	315	49.5	151	49.0
Promised Land township	550	27.6	223	27.4
Sedgwick town	112	50.9	51	49.0
Reeds Creek township	896	41.5	392	40.3
Strawberry town	283	50.9	127	48.8
Richwoods township	131	25.2	55	23.6
Spring River township	418	35.6	225	37.8
Ravenden town (part)	40	17.5	22	13.6
Strawberry township	354	52.5	193	49.7
Smithville town	73	57.5	41	53.7
Thacker township	473	50.3	241	46.9
Ravenden town (part)	471	50.1	232	47.0
Lee County	12 580	16.4	4 768	18.9
Big Creek township	88	12.5	56	17.9
Council township	84	14.3	31	16.1
Fleener township	369	16.5	158	18.4
Hampton township	894	31.9	418	31.3
Moro town	241	49.8	115	49.6
Hardy township	4	-	4	-
Independence township	6 421	12.9	2 749	13.5
Marianna city	5 181	12.1	2 196	12.7
Oak Forest township	416	18.0	194	17.5
Richland township	872	31.4	376	33.8
LaGrange town	122	50.0	55	49.1
Rondo town	237	43.0	113	48.7
St. Francis township	1 922	5.4	124	14.5
Spring Creek township	616	28.6	289	28.4
Aubrey town	221	47.5	103	47.6
Texas township	477	17.8	200	15.5
Union township	417	36.5	169	36.7
Haynes town	214	46.3	74	50.0
Lincoln County	14 492	23.1	4 955	29.3
Auburn township	1 148	9.8	117	41.0
Bartholomew township	857	47.0	376	45.5
Cane Creek township	4 255	24.3	1 733	25.3
Star City city	2 471	24.1	972	25.0
Choctaw township	2 838	15.6	351	48.1
Grady city	523	51.6	241	49.4
Gould township	1 486	46.0	686	47.5
Gould city	1 305	46.4	602	47.3
Kimbrough township	126	44.4	50	48.0
Lone Pine township	694	18.3	310	17.4
Mill Creek township	285	13.7	137	15.3
Owen township	1 038	16.4	444	16.4
Smith township	498	11.2	227	14.1
Spring township	763	19.0	310	17.4
Wells Bayou township	504	16.5	214	18.7
Little River County	13 628	23.0	6 435	23.6
Arden township	372	18.8	164	21.3
Arkinda township	85	17.6	40	22.5
Burke township	336	22.0	150	23.3
Caney township	246	27.2	246	25.6
Cleveland township	995	40.3	433	40.6
Wilton town	439	49.4	202	48.5
Franklin township	1 108	13.0	670	14.0
Jackson township	1 850	40.2	879	41.2
Foreman city	1 125	48.2	566	47.0
Jeff Davis township	337	35.6	131	36.6
Jefferson township	5 557	13.8	2 435	14.5
Ashdown city	4 781	12.4	2 103	13.2
Jewell township	188	29.3	93	24.7
Johnson township	676	31.2	331	31.1
Ogden town	214	53.3	106	49.1
Lick Creek township	363	17.9	182	22.0
Little River township	387	42.6	193	40.4
Winthrop city	186	45.2	83	48.2
Red River township	537	14.2	240	16.3
Richland township	48	41.7	23	26.1
Wallace township	543	25.6	225	24.0

Table 65. **Percent of Population and Housing Units in Sample: 2000**—Con.

[Data based on a sample (except Tables 65-68). For information on confidentiality protection, coverage, sampling error, and nonsampling error, see Appendix G.
For location of definitions, see "How to Use This Census Report"]

State County County Subdivision Place	Population		Housing units	
	100-percent count	Percent in sample	100-percent count	Percent in sample
Logan County	22 486	21.8	9 942	22.4
Barber township	324	13.9	132	16.7
Blue Mountain township	192	37.5	95	42.1
Blue Mountain town	132	33.3	67	41.8
Boone township	5 777	14.6	2 499	16.2
Booneville city	4 117	13.8	1 863	15.7
Cane Creek township	389	27.5	240	25.8
Cauthron township	326	13.2	125	16.0
Clark township	1 146	34.8	466	36.5
Paris city (part)	-	(X)	-	(X)
Subiaco town	439	43.1	167	48.5
Delaware township	728	15.5	335	15.8
Driggs township	499	26.1	223	26.0
Ellsworth township	731	17.8	301	19.3
Johnson township	232	26.3	110	23.6
Logan township	455	29.7	186	29.0
Scranton city (part)	-	(X)	-	(X)
Mountain township	163	12.9	97	16.5
Petit Jean township	368	13.6	151	16.6
Reveilee township	1 561	41.1	657	41.6
Magazine city	915	47.7	394	47.5
River township	682	41.8	289	43.9
Morrison Bluff town	74	48.6	32	53.1
Scranton city (part)	222	44.1	112	48.2
Roseville township	259	16.2	130	14.6
Shoal Creek township	723	18.0	396	19.9
Short Mountain township	5 157	19.6	2 355	18.8
Paris city (part)	3 707	18.6	1 713	18.2
Six Mile township	1 106	32.0	473	33.8
Caulksville town	233	45.9	103	43.7
Ratcliff city	191	41.4	86	48.8
Sugar Creek township	452	15.5	186	18.3
Tomlinson township	373	17.2	163	16.0
Washburn township	843	18.3	333	17.4
Lonoke County	52 828	17.6	20 749	18.1
Butler township	2 057	11.0	781	11.8
Carlisle township	2 711	23.5	1 193	23.0
Carlisle city	2 304	24.5	1 029	23.5
Caroline township	3 009	28.2	1 148	27.8
Austin city (part)	602	48.3	234	47.0
Cabot city (part)	1	-	1	-
Ward city (part)	552	39.3	212	42.5
Cleveland township	250	16.4	104	12.5
Crooked Creek township	711	50.5	327	48.9
Allport town	127	37.0	59	45.8
Humnoke city	280	55.0	130	50.0
Dortch township	100	16.0	57	15.8
Scott CDP (part)	37	21.6	17	11.8
Eagle township	935	10.6	347	11.5
Fletcher township	214	19.2	96	15.6
Furlow township	912	10.9	375	11.7
Goodrum township	2 239	11.0	812	11.5
Gray township	3 335	10.0	1 292	11.0
Gum Woods township	3 221	21.9	1 386	22.5
England city	2 972	22.5	1 305	22.8
Hamilton township	175	17.1	104	15.4
Indian Bayou township	361	33.8	151	30.5
Coy town	116	53.4	49	46.9
Isbell township	149	26.2	94	35.1
Lafayette township	320	40.6	145	42.1
Keo town	235	45.5	108	47.2
Lonoke township	5 187	14.3	2 053	14.3
Lonoke city	4 287	14.5	1 703	14.8
Magness township	2 056	17.4	776	16.5
Cabot city (part)	420	31.0	150	30.0
Oak Grove township	3 514	10.6	1 276	11.2
Cabot city (part)	155	11.0	48	12.5
Pettus township	195	11.3	82	11.0
Prairie township	380	11.8	160	11.3
Pulaski township	416	17.5	165	17.0
Richwoods township	228	8.3	94	13.8
Scott township	74	20.3	38	15.8
Totten township	341	15.2	142	12.7
Walls township	104	18.3	46	17.4
Ward township	3 161	37.5	1 284	36.6
Ward city (part)	2 028	45.5	863	42.8
Williams township	273	15.4	123	16.3
York township	16 200	14.8	6 098	15.2
Austin city (part)	3	100.0	2	100.0
Cabot city (part)	14 685	14.9	5 513	15.3
Madison County	14 243	26.2	6 537	27.6
Alabam township	1 055	15.7	518	16.2
Bohannon township	525	14.5	210	16.2
Boston township	202	42.1	108	40.7
Bowen township	401	17.2	204	18.6
California township	1 161	15.7	482	16.2
Hilburn township	432	32.6	218	33.9
St. Paul town	163	45.4	79	40.5
Japton township	436	16.3	195	16.9
Kentucky township	257	17.1	142	23.9
Kings River township	671	46.3	352	47.2
Lamar township	820	15.1	365	17.3
Lincoln township	226	19.5	140	22.1
Marble township	322	27.3	154	29.2
Mill Creek township	669	22.7	328	25.3
Prairie township	1 246	18.8	523	19.5
Hindsville town	75	36.0	28	50.0
Madison County—Con.				
Purdy township	465	34.2	211	34.1
Richland township	453	15.7	192	16.1
Valley township	484	26.4	205	24.9
Venus township	230	27.4	111	23.4
War Eagle township	3 408	39.5	1 513	41.2
Huntsville city	1 931	45.2	853	47.2
Wharton Creek township	412	24.8	193	28.5
White River township	368	20.1	173	19.7
Marion County	16 140	26.3	8 235	26.4
Bearden township	87	14.9	44	15.9
Big Creek township	6	-	6	33.3
Big Springs township	266	24.8	119	26.1
Blythe township	795	37.4	344	39.0
Pyatt town	253	45.5	119	45.4
Buffalo township	78	16.7	45	17.8
Cedar Creek township	76	14.5	78	10.3
Crockett township	148	14.9	86	15.1
Crooked Creek township	563	13.3	290	15.5
De Soto township	286	13.6	157	15.3
Dodd City township	440	25.9	190	27.4
Franklin township	430	17.2	266	13.9
Hampton township	242	27.7	113	26.5
Independence township	223	19.3	105	21.0
James Creek township	2 808	19.7	1 684	22.1
Bull Shoals city	2 000	23.3	1 226	25.4
Jefferson township	77	7.8	41	12.2
Keesee township	196	25.0	238	25.2
Keeter township	207	12.6	129	12.4
Liberty township	159	22.6	79	20.3
North Fork township	738	11.5	498	10.4
North Joe Burleson township	140	22.1	62	25.8
Prairie township	395	21.0	181	23.2
South Joe Burleson township	113	22.1	47	23.4
Sugarloaf township	394	28.9	183	28.4
Summit township	1 604	38.3	718	37.0
Summit city	586	39.4	280	37.9
Yellville city (part)	305	48.2	135	47.4
Union township	1 691	36.7	763	39.6
Yellville city (part)	1 007	43.2	464	47.8
Water Creek township	820	18.2	366	17.5
White River township	3 158	32.4	1 403	35.0
Flippin city	1 357	43.5	644	47.7
Miller County	40 443	17.6	17 727	17.8
Beech township	3 284	25.7	1 330	26.7
Fouke town	814	45.6	336	47.9
Cleveland township	2 605	23.6	999	24.0
Cut Off township	99	25.3	70	22.9
Days Creek township	972	14.6	411	13.4
Garland township	31 426	14.7	13 892	14.7
Texarkana city (part)	26 448	14.6	11 721	14.6
Homan township	184	12.0	88	12.5
Texarkana city (part)	-	(X)	-	(X)
Red River township	442	38.0	224	40.6
Garland town	352	43.2	164	46.3
Sulphur township	1 431	48.8	713	46.8
Mississippi County	51 979	20.4	22 310	20.2
Big Lake township	4 158	21.6	1 767	21.1
Manila city	3 055	24.1	1 304	23.1
Bowen township	4 632	15.4	1 848	15.6
Gosnell city (part)	3 968	15.4	1 578	15.7
Burdette township	324	42.6	134	39.6
Burdette town	129	41.9	57	49.1
Canadian township	484	46.5	199	42.2
Carson township	335	30.1	146	27.4
Marie town	108	50.0	39	51.3
Chickasawba township	20 249	14.3	9 330	13.6
Blytheville city (part)	18 233	13.0	8 517	12.8
Gosnell city (part)	-	(X)	-	(X)
Clear Lake township	884	16.4	382	17.0
Blytheville city (part)	39	17.9	16	12.5
Dyess township	933	39.4	362	37.0
Dyess town	515	48.9	204	47.5
Fletcher township	1 755	40.4	638	45.5
Luxora town	1 317	48.2	537	48.2
Victoria town	59	62.7	30	50.0
Golden Lake township	1 085	44.8	458	46.7
Wilson town	939	46.5	386	48.2
Half Moon Lake township	660	16.1	270	18.5
Gosnell city (part)	-	(X)	-	(X)
Hector township	837	29.6	354	31.4
Dell town	251	49.0	121	50.4
Little River township	1 169	29.4	471	31.2
Etowah town	366	47.0	153	49.0
McGavock township	728	48.5	313	45.7
Joiner city	540	52.2	223	50.2
Monroe township	10 038	15.4	4 045	16.1
Keiser city	808	45.3	334	47.6
Osceola city	8 875	12.7	3 551	13.0
Neal township	2 608	38.4	1 126	40.1
Leachville city	1 981	45.3	866	47.5
Scott township	645	25.9	262	29.0
Bassett town	168	48.8	76	47.4
Swayne township	70	22.9	32	18.8
Whitton township	385	29.4	173	32.9
Birdsong town	40	47.5	27	48.1

Table 65. **Percent of Population and Housing Units in Sample: 2000**—Con.

[Data based on a sample (except Tables 65-68). For information on confidentiality protection, coverage, sampling error, and nonsampling error, see Appendix G.
For location of definitions, see "How to Use This Census Report"]

State County County Subdivision Place	Population		Housing units	
	100-percent count	Percent in sample	100-percent count	Percent in sample
Monroe County	10 254	23.9	5 067	23.9
Brinkley township	4 363	15.6	1 896	16.6
Brinkley city (part)	3 905	15.6	1 707	16.5
Brown township	5	-	4	-
Cache township	2 199	27.2	1 041	24.4
Clarendon city	1 960	28.0	925	24.8
Cleburne township	131	28.2	58	24.1
Cypress Ridge township	362	20.4	175	17.1
Dixon township	283	21.2	131	22.1
Brinkley city (part)	1	-	1	-
Duncan township	1 100	42.4	673	38.0
Holly Grove city	722	48.6	347	47.8
Greenfield township	281	41.3	125	41.6
Fargo town	118	50.0	50	46.0
Hindman township	110	30.0	58	25.9
Jackson township	222	25.2	247	25.1
Keevil township	254	15.0	119	16.8
Montgomery-Smalley township	183	24.6	166	22.9
Pine Ridge township	107	23.4	54	25.9
Raymond township	89	25.8	46	28.3
Richland township	188	23.4	97	25.8
Brinkley city (part)	34	8.8	23	17.4
Roc Roe township	377	40.3	177	42.4
Roe town	124	50.8	56	51.8
Montgomery County	9 245	28.4	5 048	27.4
Big Fork township	170	28.2	93	26.9
Caddo township	401	30.4	188	31.4
Black Springs town	114	48.2	52	48.1
Caney township	651	15.1	276	14.5
Center township	913	13.9	818	12.6
Gap township	672	18.0	302	18.5
Laverna township	257	16.7	139	17.3
Mazarn township	202	16.8	115	18.3
Parks township	306	20.6	153	19.6
Pencil Bluff township	352	50.9	176	48.9
Polk township	826	46.1	393	47.3
Oden town	220	46.4	93	48.4
South Fork township	2 093	34.8	1 124	33.5
Mount Ida city	981	46.2	471	49.0
Sulphur township	444	19.1	329	22.5
Walnut township	616	14.8	258	16.7
Washita township	589	35.5	287	37.3
Womble township	753	39.8	397	38.8
Norman town	423	47.0	224	46.9
Nevada County	9 955	21.6	4 751	22.1
Alabama township	339	15.9	179	17.9
Albany township	514	25.3	265	21.9
Boughton township	458	16.2	223	13.0
Caney township	633	45.7	292	45.9
Cale town	75	54.7	40	50.0
Rosston town	265	49.1	118	49.2
Emmet township	661	43.9	295	46.1
Emmet city (part)	480	44.6	208	48.1
Georgia township	226	18.1	131	19.1
Jackson township	179	10.1	91	19.8
Leake township	109	22.0	68	20.6
Missouri township	4 767	13.5	2 161	13.8
Prescott city	3 686	12.3	1 643	12.4
Parker township	621	31.1	297	31.6
Bodcaw town	154	46.8	77	46.8
Redland township	472	12.5	238	14.3
Taylor township	705	31.1	340	30.6
Willisville town	188	50.0	85	47.1
Union township	271	42.8	171	42.7
Bluff City town	158	48.1	90	51.1
Reader town (part)	19	42.1	12	50.0
Newton County	8 608	40.4	4 316	41.1
Big Creek township	317	48.3	159	47.2
Boston township	92	46.7	63	46.0
Grove township	811	45.6	371	46.9
Western Grove town	407	45.2	193	47.2
Hasty township	275	43.6	128	47.7
Hickory Grove township	129	58.1	72	48.6
Hudson township	383	32.6	195	31.3
Jackson township	1 592	37.0	810	40.1
Jasper city	498	41.2	261	49.4
Jefferson township	286	49.7	168	50.0
Jones township	37	29.7	23	43.5
Kentucky township	73	56.2	42	50.0
Lincoln township	240	49.6	109	48.6
Low Gap township	361	28.8	171	32.2
Marble Falls township	902	26.5	446	25.8
Murray township	180	41.7	120	47.5
Osage township	284	42.3	132	39.4
Pleasant Hill township	456	47.6	233	48.1
Plumlee township	242	15.7	129	18.6
Polk township	242	52.1	140	50.0
Ponca township	175	48.0	98	42.9
Prairie township	235	46.8	94	46.8
Richland township	324	47.2	151	49.0
Van Buren township	164	42.7	83	43.4
White township	808	43.4	379	43.8
Ouachita County	28 790	19.3	13 450	18.9
Bethesda township	199	25.1	131	21.4
Bradley township	2 006	33.0	934	31.8
Ouachita County—Con.				
Bradley township—Con.				
East Camden town	902	49.9	401	49.1
Bragg township	423	15.1	204	15.7
Bridge Creek township	674	12.6	313	12.1
Carroll township	283	14.8	126	8.7
Cleveland township	307	25.4	121	26.4
Ecore Fabre township	10 406	14.0	4 983	14.0
Camden city (part)	9 200	13.8	4 461	13.8
Freeo township	470	12.8	197	12.2
Jefferson township	253	22.5	124	21.0
Lafayette township	6 394	14.0	2 899	13.7
Camden city (part)	3 954	15.6	1 798	14.8
Liberty township	109	22.0	55	23.6
Marion township	786	20.4	351	18.2
Red Hill township	872	30.6	594	27.9
Chidester city	335	47.8	182	46.7
Reader town (part)	63	54.0	31	45.2
River township	64	12.5	31	12.9
Smackover township	1 622	42.4	718	42.1
Stephens city	1 152	48.7	509	47.2
Union township	1 630	37.7	706	36.4
Bearden city	1 125	46.8	495	45.3
Valley township	1 411	11.5	556	11.2
Washington township	881	21.2	407	21.4
Louann town	195	46.2	88	44.3
Perry County	10 209	31.4	4 702	30.9
Aplin township	252	17.9	136	15.4
Casa township	568	48.4	266	49.6
Casa town	209	46.4	93	48.4
Cherry Hill township	304	21.4	138	21.0
Fourche Lafave township	1 747	47.0	736	47.7
Perryville city	1 458	47.6	626	48.9
Houston township	750	35.3	339	39.5
Houston town	159	50.3	87	54.0
Kenney township	127	21.3	58	17.2
Lake township	675	50.7	276	48.6
Perry town	314	49.4	124	49.2
Maumelle township	449	14.5	214	14.0
New Tennessee township	192	11.5	120	16.7
Perry township	872	44.8	345	44.1
Bigelow town	329	48.6	144	50.0
Fourche town	59	50.8	25	48.0
Petit Jean township	423	43.7	184	46.2
Adona town	187	47.1	82	48.8
Rankin township	1 263	15.8	757	16.0
Rose Creek township	262	45.4	113	50.4
Tyler township	280	14.6	153	15.0
Union township	851	17.6	381	19.4
Union Valley township	293	14.7	140	17.9
Wye township	901	16.5	346	16.2
Phillips County	26 445	21.3	10 859	22.0
Big Creek township	559	26.8	226	24.8
Cleburne township	747	18.7	278	19.8
Cleveland township	229	14.0	108	13.9
Cypress township	207	12.6	94	12.8
Hickory Ridge township	1 815	42.9	765	45.4
Marvell city	1 395	47.6	594	49.8
Hicksville township	225	15.6	105	12.4
Hornor township	11 001	14.5	4 460	14.4
Helena city (part)	110	19.1	68	17.6
West Helena city (part)	8 689	13.4	3 518	13.7
Lake township	76	31.6	35	25.7
Marion township	740	18.9	294	18.0
Mooney township	440	45.7	152	49.3
St. Francis township	6 363	15.3	2 715	16.5
Helena city (part)	6 213	15.2	2 642	16.2
West Helena city (part)	-	(X)	-	(X)
Spring Creek township	1 963	28.0	774	30.4
Lake View city (part)	1	100.0	1	100.0
Lexa city	331	44.4	139	44.6
Tappan township	2 080	48.3	853	49.4
Elaine city	865	46.7	356	49.2
Lake View city (part)	530	47.7	221	48.0
Pike County	11 303	33.0	5 536	33.7
Antoine township	742	23.2	366	24.6
Brewer township	275	14.9	123	15.4
Clark township	3 394	37.0	1 466	38.5
Glenwood city	1 751	47.7	772	48.4
Eagle township	298	19.5	128	21.9
Missouri township	871	36.4	420	37.4
Delight city	311	43.7	168	46.4
Mountain township	252	22.2	135	25.2
Muddy Fork township	228	14.9	128	19.5
Pike City township	244	25.0	120	22.5
Saline township	412	31.1	216	31.9
Self Creek township	685	30.7	426	32.6
Daisy town	118	44.1	119	47.9
Thompson township	2 509	40.9	1 269	40.8
Murfreesboro city	1 764	47.0	830	49.8
White township	645	19.8	379	18.7
Wolf Creek township	748	32.1	360	34.2
Antoine town	156	45.5	74	47.3

Table 65. **Percent of Population and Housing Units in Sample: 2000**—Con.

[Data based on a sample (except Tables 65-68). For information on confidentiality protection, coverage, sampling error, and nonsampling error, see Appendix G.
For location of definitions, see "How to Use This Census Report"]

State County County Subdivision Place	Population		Housing units	
	100-percent count	Percent in sample	100-percent count	Percent in sample
Poinsett County	25 614	23.7	11 051	24.2
Bolivar township	4 433	19.2	1 859	19.8
Harrisburg city	2 192	21.5	928	23.7
Dobson township	225	36.0	137	36.5
Greenfield township	1 244	16.7	522	16.5
Greenwood township	2 831	40.8	1 190	42.0
Lepanto city	2 133	46.1	891	48.0
Little River township	4 236	21.8	1 826	21.7
Marked Tree city	2 800	24.9	1 234	24.5
Lunsford township	404	17.3	178	15.7
Owen township	747	47.8	363	47.9
Fisher town	265	45.7	124	47.6
Waldenburg town	80	48.8	39	46.2
Scott township	1 107	10.9	463	11.9
Tyronza township	1 169	45.4	487	45.6
Tyronza town	918	48.6	388	49.0
West Prairie township	948	50.0	439	48.7
Weiner city	760	51.8	337	49.3
Willis township	8 270	15.7	3 587	16.3
Trumann city	6 889	15.9	2 998	16.5
Polk County	20 229	24.7	9 236	24.8
Acorn township	1 446	23.6	643	23.3
Mena city (part)	101	18.8	53	17.0
Big Fork township	181	10.5	94	18.1
Cedar township	138	39.1	53	41.5
Center township	6 995	15.3	3 354	15.5
Mena city (part)	5 461	14.0	2 683	14.5
Cove township	1 457	44.3	637	47.6
Hatfield town	402	44.8	185	48.1
Eagle township	568	43.8	254	48.0
Faulkner township	9	-	3	-
Freedom township	471	21.7	222	18.9
Fulton township	722	13.9	320	15.9
Gap Springs township	131	18.3	81	19.8
Mill Creek township	192	15.6	106	13.2
Mountain township	640	19.1	294	16.7
Ouachita township	894	23.4	389	21.6
Ozark township	2 460	40.2	1 048	39.2
Grannis city	575	45.0	254	47.6
Wickes town	675	47.6	256	46.1
Potter township	1 780	21.0	768	21.0
Mena city (part)	75	17.3	35	14.3
Rich Mountain township	134	22.4	68	27.9
White township	2 011	31.9	902	33.9
Cove town	383	42.6	181	44.2
Vandervoort town	120	44.2	48	45.8
Pope County	54 469	18.1	22 851	18.3
Bayliss township	708	17.9	303	16.5
Burnett township	452	15.7	170	14.7
Center township	515	18.3	203	16.7
Clark township	2 969	31.4	1 247	31.5
London city	925	47.7	413	48.4
Convenience township	933	16.2	384	16.4
Dover township	5 277	26.8	2 070	28.5
Dover city	1 329	45.5	579	47.3
Freeman township	98	6.1	73	13.7
Galla township	3 523	30.3	1 370	31.1
Pottsville town	1 271	48.1	500	48.4
Russellville city (part)	359	13.6	157	14.0
Griffin township	901	18.2	391	20.7
Gum Log township	1 420	20.1	547	18.3
Illinois township	25 841	12.2	11 127	12.5
Russellville city (part)	23 323	12.0	10 077	12.3
Jackson township	1 191	38.8	515	38.4
Hector town	506	43.9	219	44.3
Liberty township	805	18.5	353	18.1
Martin township	1 482	16.9	645	16.3
Moreland township	700	16.0	278	15.1
Phoenix township	334	13.5	136	15.4
Smyrna township	173	22.5	103	25.2
Valley township	2 776	13.6	1 059	12.8
Wilson township	4 371	22.2	1 877	22.6
Atkins city	2 878	23.6	1 210	24.4
Prairie County	9 539	29.0	4 790	29.4
Belcher township	99	22.2	59	22.0
Bullard township	182	18.1	88	14.8
Calhoun township	349	16.9	242	20.7
Center township	474	15.8	213	17.8
Hazen city (part)	-	(X)	-	(X)
Des Arc township	271	16.6	147	16.3
Hazen township	2 022	42.1	923	43.8
Hazen city (part)	1 637	46.8	731	49.2
Hickory Plain township	576	15.8	266	16.5
Lower Surrounded Hill township	745	38.4	366	39.1
Fredonia (Biscoe) town	476	47.9	202	48.0
Roc Roe township	432	33.3	240	31.7
Ulm town	205	45.4	89	46.1
Tyler township	251	15.5	148	16.2
Union township	87	14.9	53	13.2
Upper Surrounded Hill township	88	20.5	44	22.7
Watensaw township	1 429	38.6	830	37.0
De Valls Bluff town	783	48.7	389	47.6
Hazen city (part)	-	(X)	1	-
White River township	2 534	21.3	1 171	21.8
Des Arc city	1 933	22.4	850	23.5

State County County Subdivision Place	Population		Housing units	
	100-percent count	Percent in sample	100-percent count	Percent in sample
Pulaski County	361 474	12.7	161 135	12.8
Big Rock township	209 351	12.9	95 761	13.0
Alexander town (part)	174	54.0	87	48.3
Cammack Village city	831	25.6	406	24.9
College Station CDP	766	12.7	309	11.0
Hensley CDP	150	16.7	71	15.5
Little Rock city	183 133	12.6	84 793	12.7
Parkers-Iron Springs CDP	3 499	14.5	1 564	14.6
Sweet Home CDP	1 070	11.4	463	11.2
Woodson CDP	445	12.6	198	11.1
Wrightsville city	1 368	25.3	291	43.3
Hill township	152 123	12.5	65 374	12.6
Gibson CDP	4 678	15.1	1 745	15.0
Gravel Ridge CDP	3 232	12.6	1 331	12.1
Jacksonville city	29 916	13.4	11 890	13.3
McAlmont CDP	1 922	14.6	776	15.3
Maumelle city	10 557	11.8	4 294	11.6
North Little Rock city	60 433	12.0	27 567	12.2
Scott CDP (part)	57	17.5	29	13.8
Sherwood city	21 511	12.1	9 272	12.3
Randolph County	18 195	19.9	8 268	20.7
Baker township	54	31.5	37	21.6
Bristow township	279	17.9	132	15.9
Butler township	46	19.6	25	20.0
Columbia township	894	25.5	369	23.6
Current River township	510	47.8	230	49.6
Biggers town	355	47.3	149	49.7
Dalton township	284	20.4	153	25.5
Demun township	7 671	12.4	3 413	12.5
Pocahontas city	6 518	12.3	2 924	12.4
East Roanoke township	499	12.2	204	12.7
Eleven Point township	296	22.6	153	24.2
Foster township	562	16.4	238	15.1
Ingram township	247	16.6	111	13.5
Jackson township	269	20.1	111	24.3
Janes Creek township	694	38.2	356	38.2
Ravenden Springs town	137	48.2	83	50.6
Little Black township	620	19.4	280	19.6
O'Kean township	327	42.5	149	43.6
O'Kean town	201	48.8	93	48.4
Reyno township	570	49.1	276	48.6
Reyno town	484	50.2	224	49.1
Richardson township	757	43.2	367	44.1
Maynard town (part)	349	45.3	192	47.4
Running Lake township	90	22.2	47	21.3
Shiloh township	1 014	14.6	428	16.4
Siloam township	421	24.9	206	27.2
Maynard town (part)	32	65.6	15	53.3
Spring River township	333	17.4	156	18.6
Union township	123	30.9	93	24.7
Warm Springs township	268	10.8	124	14.5
Water Valley township	334	19.2	162	27.2
West Roanoke township	909	14.1	392	13.0
Wiley township	124	22.6	56	23.2
St. Francis County	29 329	21.6	11 242	23.4
Black Fish township	132	9.1	54	13.0
Franks township	893	10.6	376	10.6
Forrest City city (part)	12	-	4	-
Garland township	2 163	45.0	882	45.7
Hughes city	1 867	47.9	762	48.6
Goodwin township	599	26.2	233	25.8
Griggs township	967	28.4	389	30.1
Madison city (part)	-	(X)	-	(X)
Widener town	335	47.5	129	46.5
Heth township	770	16.2	330	17.3
Johnson township	1 878	12.4	781	12.7
L'Anguille township	780	20.0	327	20.2
Madison township	17 109	15.9	6 129	17.6
Forrest City city (part)	14 762	13.7	5 160	15.3
Madison city (part)	987	45.6	409	46.5
Prairie township	1 368	40.9	570	40.9
Palestine city	741	47.2	321	47.0
Telico township	2 234	36.9	959	38.0
Caldwell town	465	45.8	190	43.7
Colt city	368	51.4	188	47.3
Forrest City city (part)	-	(X)	-	(X)
Wheatley township	436	44.5	212	47.2
Wheatley city	372	45.7	175	49.1
Saline County	83 529	17.5	33 825	17.6
Banner township	5 527	11.3	2 204	12.0
East End CDP (part)	4 898	11.7	1 910	12.1
Bauxite township	23 395	14.8	9 911	14.4
Bauxite town (part)	432	45.6	171	48.0
Benton city	21 906	13.8	9 315	13.4
Beaver township	2 671	11.8	1 124	12.6
Bryant township	8 819	13.8	3 446	14.1
Alexander town (part)	-	(X)	-	(X)
Bauxite town (part)	-	(X)	-	(X)
Bryant city (part)	7 185	13.9	2 808	14.2
Dyer township	772	22.9	361	26.3
Fairplay township	2 034	21.8	797	22.6
Haskell township	3 655	38.3	1 161	44.4
Haskell city	2 645	39.7	762	49.1
Holland township	647	45.1	278	45.0
Hurricane township	3 295	12.9	1 255	12.9
East End CDP (part)	272	12.9	97	14.4

Table 65. **Percent of Population and Housing Units in Sample: 2000**—Con.

[Data based on a sample (except Tables 65-68). For information on confidentiality protection, coverage, sampling error, and nonsampling error, see Appendix G.
For location of definitions, see "How to Use This Census Report"]

State County County Subdivision Place	Population		Housing units	
	100-percent count	Percent in sample	100-percent count	Percent in sample
Saline County—Con.				
Jefferson township	263	44.9	126	45.2
Kentucky township	720	29.2	280	28.2
Liberty township	777	11.8	324	12.0
Marble township	3 573	14.5	1 945	14.6
Hot Springs Village CDP (part)	1 741	14.6	922	14.0
Newcomb township	974	20.1	372	19.9
Otter township	8 590	25.1	3 432	24.7
Alexander town (part)	2	50.0	2	50.0
East End CDP (part)	453	11.9	163	15.3
Shannon Hills city	2 005	50.0	784	49.1
Owen township	7 279	15.5	2 768	16.4
Alexander town (part)	438	49.3	216	51.9
Bryant city (part)	2 579	14.7	954	15.2
Salem township	6 926	11.9	2 699	12.3
Salem CDP	2 789	12.3	1 096	12.5
Shaw township	1 236	20.8	456	21.5
Smith township	1 218	20.9	434	21.2
Traskwood township	728	43.3	284	43.3
Traskwood town	548	47.4	211	49.8
Union township	430	50.5	168	50.0
Scott County	10 996	17.8	4 924	18.3
Black Fork township	87	18.4	44	22.7
Blansett township	159	19.5	104	18.3
Brawley township	100	25.0	68	19.1
Cauthron township	143	7.7	73	11.0
Cedar township	111	7.2	54	14.8
Coal township	225	16.0	102	14.7
Denton township	341	16.1	143	17.5
Hickman township	5 167	16.0	2 254	16.0
Waldron city	3 508	16.1	1 563	16.5
Hon township	316	15.5	151	16.6
Hunt township	193	19.7	97	20.6
James township	107	5.6	57	12.3
Jones township	111	53.2	46	52.2
Keener township	119	26.1	65	21.5
La Fave township	125	27.2	51	25.5
Lafayette township	77	14.3	42	16.7
Lamb township	402	17.2	165	17.0
Lewis township	1 328	25.2	552	28.8
Mansfield city (part)	391	39.1	182	46.2
Little Texas township	25	52.0	12	50.0
Mill Creek township	348	17.2	150	16.7
Mountain township	435	15.6	205	16.6
Mount Pleasant township	486	18.9	195	17.4
Oliver township	52	11.5	32	15.6
Parks township	230	13.9	116	16.4
Tate township	63	25.4	31	19.4
Tomlinson township	246	12.6	115	14.8
Searcy County	8 261	41.9	4 292	42.8
Bear Creek No. 4 township	900	31.0	451	33.3
Marshall city (part)	-	(X)	-	(X)
Bear Creek No. 5 township	761	42.4	424	47.4
Marshall city (part)	756	42.2	419	47.5
Bear Creek No. 6 township	924	48.6	470	47.7
Marshall city (part)	551	47.0	291	46.7
Calf Creek township	322	35.4	196	38.8
Long Creek township	520	25.4	237	26.2
Big Flat town (part)	-	(X)	-	(X)
Mount Pleasant township	619	47.3	306	47.4
Oxley township	397	47.6	226	47.3
Prairie township	561	44.6	247	44.9
Pindall town	95	35.8	54	42.6
Red River township	300	47.7	161	42.2
Rock Creek township	492	27.6	270	26.3
St. Joe township	391	48.6	194	51.0
St. Joe town (part)	69	60.9	40	57.5
Shady Grove township	184	44.6	107	49.5
Spring township	455	39.1	235	45.1
Marshall city (part)	6	50.0	2	50.0
Tomahawk township	586	49.8	299	46.5
Gilbert town	33	57.6	29	51.7
St. Joe town (part)	16	62.5	10	50.0
Wileys Cove township	849	48.6	469	47.8
Leslie city	482	45.0	278	47.1
Sebastian County	115 071	15.8	49 311	15.9
Bass Little township	2 203	14.4	811	14.9
Greenwood city (part)	312	10.3	112	10.7
Beverly township	598	11.9	229	11.8
Big Creek township	3 079	36.8	1 209	36.9
Lavaca city	1 825	48.2	718	48.1
Bloomer township	866	14.8	351	15.1
Center township	8 635	11.2	3 253	11.7
Greenwood city (part)	6 800	11.2	2 542	11.7
Cole township	1 746	36.9	736	36.4
Hackett city	694	50.1	294	48.3
Dayton township	652	11.7	260	11.9
Diamond township	1 205	42.7	512	42.4
Huntington city	688	45.9	298	48.3
Mansfield city (part)	12	33.3	8	50.0
Fort Chaffee UT	47	4.3	7	-
Barling city (part)	27	7.4	-	(X)
Fort Smith city (part)	-	(X)	-	(X)
Hartford township	1 262	44.8	549	43.4
Hartford city	772	50.0	346	49.1
Island township	391	11.0	156	11.5
Sebastian County—Con.				
Jim Fork township	836	34.7	363	36.1
Midland town	253	47.8	113	50.4
Lon Norris township	6 587	12.2	2 780	12.1
Fort Smith city (part)	6 123	12.1	2 551	12.2
Marion township	3 157	21.4	1 277	22.1
Bonanza town	514	47.5	219	47.9
Fort Smith city (part)	171	15.8	86	14.0
Mississippi township	994	31.3	466	32.4
Mont Sandels township	4 680	16.3	1 924	16.7
Barling city (part)	4 149	12.2	1 697	12.5
Central City town	531	48.4	227	48.0
Prairie township	836	13.2	338	13.6
Rogers township	919	14.6	389	13.9
Sugarloaf township	1 399	31.7	617	35.2
Mansfield city (part)	694	46.4	315	48.9
Upper township	73 974	13.6	32 704	13.7
Fort Smith city (part)	73 974	13.6	32 704	13.7
Washburn township	430	12.6	169	13.0
White Oak township	575	12.0	211	12.8
Sevier County	15 757	25.5	6 434	26.6
Bear Creek township	7 508	16.1	2 761	15.9
De Queen city (part)	5 532	15.9	2 000	16.0
Ben Lomond township	248	49.6	127	47.2
Ben Lomond town	126	51.6	74	45.9
Buckhorn township	124	4.8	51	19.6
Clear Creek township	3 059	34.9	1 264	36.4
Horatio city	997	44.3	423	46.8
Jefferson township	130	20.8	74	16.2
Mill Creek township	99	15.2	45	17.8
Mineral township	985	27.0	458	25.5
Gillham town	188	51.1	86	47.7
Monroe township	1 113	13.7	482	16.2
De Queen city (part)	233	10.7	108	13.0
Paraclifta township	412	43.7	187	44.9
Red Colony township	1 414	50.9	623	49.0
Lockesburg town	711	50.9	328	47.9
Saline township	258	50.8	144	45.8
Washington township	407	30.2	218	33.0
Sharp County	17 119	34.0	9 342	33.8
Big Creek township	376	19.1	195	24.1
Cave township	2 669	40.0	1 123	42.0
Cave City city (part)	1 884	46.1	804	48.5
Cherokee township	4 070	13.8	2 605	14.1
Cherokee Village city (part)	3 839	12.5	2 457	13.2
Highland city (part)	106	59.4	67	52.2
Davidson township	160	33.1	74	33.8
East Sullivan township	412	22.1	173	20.8
Hardy township	1 013	42.0	789	43.1
Hardy city	578	49.0	489	48.1
Highland city (part)	6	33.3	2	50.0
Highland township	1 015	49.6	490	49.0
Cherokee Village city (part)	-	(X)	-	(X)
Highland city (part)	874	51.5	432	50.0
Jackson township	326	48.5	199	50.3
Williford town	63	57.1	46	52.2
Lave Creek township	332	39.2	156	44.2
Lower North township	438	28.1	238	29.4
Morgan township	169	49.7	128	50.0
North Big Rock township	226	32.7	117	31.6
North Lebanon township	61	62.3	44	52.3
North Union township	186	41.9	91	44.0
Ozark township	719	39.9	554	39.9
Piney Fork township	966	50.3	498	48.4
Evening Shade town	465	53.1	244	49.2
Richwoods township	1 839	44.6	845	44.9
Ash Flat city (part)	975	52.4	483	53.2
Horseshoe Bend city (part)	5	-	2	-
Scott township	386	25.4	182	25.3
South Big Rock township	140	19.3	71	23.9
South Lebanon township	125	37.6	82	42.7
South Union township	349	52.1	181	49.2
Strawberry township	198	38.4	90	25.6
Upper North township	245	44.1	118	44.9
Washington township	190	32.1	106	40.6
West Sullivan township	509	34.6	193	39.9
Sidney town	275	31.6	94	43.6
Stone County	11 499	21.2	5 715	22.3
Arbana township	603	10.4	327	11.9
Mountain View city (part)	24	29.2	10	20.0
Blue Mountain township	3 573	14.9	1 778	15.9
Mountain View city (part)	2 845	14.3	1 437	15.3
Bryan township	236	13.1	131	12.2
Farris township	344	22.1	152	21.7
Flag township	141	44.7	78	41.0
Franklin township	479	11.1	234	13.7
Harris township	1 128	15.1	544	15.8
Mountain View city (part)	7	-	3	-
Jones township	98	11.2	45	11.1
Liberty township	419	38.4	192	41.1
Locust Grove township	183	20.2	95	28.4
Marcella township	234	10.7	112	15.2
Northwest township	402	38.8	218	39.0
Fifty-Six city	163	46.6	87	44.8
Optimus township	219	21.0	112	20.5
Red River township	161	44.1	92	40.2

Table 65. **Percent of Population and Housing Units in Sample: 2000**—Con.

[Data based on a sample (except Tables 65-68). For information on confidentiality protection, coverage, sampling error, and nonsampling error, see Appendix G.
For location of definitions, see "How to Use This Census Report"]

State County County Subdivision Place	Population		Housing units	
	100-percent count	Percent in sample	100-percent count	Percent in sample
Stone County—Con.				
Red Stripe township	307	10.1	163	10.4
Richwoods township	438	25.3	220	29.5
Roasting Ear township	137	19.7	60	23.3
Smart township	187	43.9	89	41.6
Sylamore township	603	24.2	295	26.8
Timbo township	264	24.6	124	25.8
Turkey Creek township	335	48.1	164	47.6
Union township	597	46.4	304	46.7
Washington township	219	6.8	98	9.2
Wilson township	192	13.5	88	9.1
Union County	45 629	23.8	20 676	23.6
Boone township	518	45.4	233	45.9
Cornie township	540	18.7	220	16.8
El Dorado township	28 623	16.7	12 894	16.1
El Dorado city	21 530	14.6	9 891	14.3
Franklin township	2 320	44.3	1 102	43.6
Calion city	516	47.5	274	46.7
Garner township	432	44.0	186	47.3
Harrison township	768	22.3	394	24.4
Henderson township	877	44.2	360	43.3
Junction City city	721	46.6	288	46.9
Jackson township	770	16.8	333	15.3
Johnson township	1 490	23.7	664	21.5
Lapile township	2 664	43.5	1 378	43.7
Felsenthal town	152	52.0	256	44.9
Huttig city	731	51.3	321	49.8
Strong city	651	44.5	285	48.1
Norphlet township	1 725	37.4	738	37.7
Norphlet city	822	51.8	343	49.6
Smackover township	2 799	41.8	1 210	43.8
Smackover city	2 005	47.9	915	48.2
Tubal township	346	12.4	174	13.2
Van Buren township	599	32.7	269	35.3
Wesson township	465	19.8	192	19.3
Wilmington township	693	24.7	329	23.1
Van Buren County	16 192	26.8	9 164	26.9
Archey Valley township	186	47.3	101	50.5
Barnett township	629	36.4	302	38.1
Damascus town (part)	188	43.6	102	46.1
Bradley township	1 014	24.5	466	23.8
Cadron township	156	19.9	100	18.0
Cargile township	451	21.1	191	23.0
Choctaw township	1 370	18.5	696	18.8
Clinton city (part)	185	22.2	71	19.7
Craig township	669	47.7	325	45.8
Culpepper township	615	26.8	281	26.3
Davis township	844	23.2	588	20.7
Griggs township	3 668	22.7	1 775	23.9
Clinton city (part)	2 098	24.0	1 052	24.9
Hartsugg township	125	58.4	79	49.4
Holley township	419	18.1	250	18.0
Indian Rock township	1 666	22.7	1 295	24.2
Fairfield Bay city (part)	1 647	22.9	1 264	24.4
Liberty township	186	46.8	130	43.1
Linn Creek township	384	16.4	199	18.6
Mountain township	270	47.4	136	44.1
Red River township	871	22.8	637	21.0
Fairfield Bay city (part)	497	26.0	389	23.4
Union township	1 629	33.9	950	32.3
Fairfield Bay city (part)	170	24.7	240	25.0
Shirley town	337	57.3	172	50.6
Washington township	675	24.6	370	27.0
Wheeler township	365	43.3	293	45.4
Washington County	157 715	22.3	64 330	22.4
Boston township	357	49.6	152	47.4
Brush Creek township	2 216	17.0	992	16.1
Cane Hill township	1 415	42.0	571	41.5
Center township	3 449	27.2	1 351	27.1
Cove Creek township	683	46.6	278	46.4
Crawford township	800	47.8	343	46.9
Durham township	839	48.3	348	48.0
Dutch Mills township	321	49.8	137	48.2
Elkins township	1 251	46.6	518	46.5
Elkins city	1 251	46.6	518	46.5
Elm Springs township	1 912	35.8	736	34.6
Elm Springs city (part)	1 031	49.0	404	46.8
Farmington township	3 605	46.5	1 390	46.8
Farmington city	3 605	46.5	1 390	46.8
Fayetteville township	58 047	13.6	25 467	14.1
Fayetteville city	58 047	13.6	25 467	14.1
Goshen township	1 656	44.3	658	43.5
Goshen town	752	48.8	310	46.1
Greenland township	2 114	47.4	891	44.8
Greenland city	907	46.3	361	46.5
Harmon township	1 394	22.3	505	20.8
Illinois township	655	20.3	268	21.3
Johnson township	3 076	38.9	1 297	39.0
Johnson city	2 319	43.6	990	43.5
Lees Creek township	640	39.8	280	42.9
Lincoln township	1 752	49.1	798	48.2
Lincoln city	1 752	49.1	798	48.2
Litteral township	1 410	17.4	572	16.1
Marrs Hill township	898	24.2	334	23.1
Morrow township	459	45.5	180	47.2
Prairie township	3 526	28.4	1 374	27.4
Washington County—Con.				
Prairie Grove township	3 831	41.8	1 576	43.7
Prairie Grove city	2 540	44.7	1 054	47.0
Price township	450	41.8	190	42.1
Reed township	410	43.7	203	46.3
Rheas Mill township	480	41.7	193	42.5
Richland township	1 069	45.6	397	44.6
Springdale township	46 672	15.2	17 357	15.3
Springdale city (part)	43 787	15.3	16 181	15.3
Starr Hill township	1 219	46.0	492	47.0
Tontitown township	1 233	43.3	475	43.2
Tontitown city	942	45.1	368	45.4
Valley township	1 367	50.5	537	48.2
Vineyard township	356	46.3	151	47.0
Wedington township	346	36.7	147	32.7
West Fork township	3 348	45.9	1 342	47.0
West Fork city	2 042	46.1	800	47.5
Wheeler township	1 338	13.2	511	12.5
White River township	905	42.8	372	43.5
Winslow township	1 415	45.2	628	47.5
Winslow city	399	50.4	170	51.2
Wyman township	801	25.6	319	27.3
White County	67 165	19.6	27 613	20.5
Albion township	295	19.0	134	17.9
Antioch township	487	15.8	207	16.4
Bald Knob township	4 480	20.6	1 956	19.8
Bald Knob city	3 210	21.7	1 395	21.0
Big Creek township	1 439	35.2	698	38.1
Pangburn city	654	44.6	332	47.6
Cadron township	383	18.8	157	17.2
Cane township	1 262	44.5	485	44.3
Chrisp township	803	18.4	319	17.6
Clay township	635	17.0	273	18.3
Cleveland township	90	16.7	41	14.6
Coffey township	922	11.8	359	12.3
Coldwell township	561	16.0	225	16.9
Crosby township	513	12.5	187	11.2
Cypert township	234	13.2	123	13.8
Denmark township	566	16.6	241	15.4
Des Arc township	831	17.0	323	17.0
Dogwood township	544	32.7	253	34.0
Griffithville town	262	45.0	119	47.9
El Paso township	718	11.4	303	12.5
Francure township	273	36.3	175	40.0
Georgetown town	126	41.3	71	49.3
Garner township	539	42.5	222	43.7
Garner town	284	47.2	113	50.4
Gravel Hill township	308	13.6	122	14.8
Gray township	20 956	13.1	8 218	13.4
Kensett city (part)	44	45.5	22	50.0
Searcy city (part)	16 902	13.1	6 631	13.5
Gum Springs township	3 363	12.2	1 284	12.9
Searcy city (part)	2 015	11.3	768	12.1
Guthrie township	969	13.5	403	15.1
Harrison township	5 701	25.3	2 334	27.5
Judsonia city (part)	1 978	41.4	815	45.0
Hartsell township	570	15.8	253	16.6
Higginson township	1 029	32.8	431	35.7
Higginson town	378	44.2	165	44.2
Searcy city (part)	2	-	1	-
Jackson township	388	16.8	166	16.9
Jefferson township	374	13.1	163	12.3
Joy township	465	15.9	194	14.4
Kensett township	2 272	38.9	968	42.1
Kensett city (part)	1 747	42.7	756	46.3
Searcy city (part)	9	-	5	20.0
Kentucky township	1 114	25.9	475	27.8
Rose Bud town	429	35.2	187	39.6
Liberty township	1 811	39.6	801	38.8
Bradford city	800	50.5	399	47.9
McRae township	1 266	48.3	569	47.3
McRae city	661	50.5	312	48.1
Marion township	378	37.3	166	42.2
Letona town	201	42.8	91	49.5
Marshall township	868	14.3	332	14.5
Mount Pisgah township	101	13.9	40	20.0
Red River township	509	29.7	202	30.7
Judsonia city (part)	4	-	1	-
West Point town	164	50.6	68	45.6
Royal township	666	13.7	253	12.6
Russell township	593	33.4	274	35.8
Russell town	228	42.1	116	45.7
Union township	6 813	12.2	2 857	11.8
Beebe city	4 930	12.1	2 115	11.9
Velvet Ridge township	869	11.0	329	12.8
Walker township	207	10.1	98	9.2
Woodruff County	8 741	32.2	4 089	33.8
Augusta township	3 083	23.2	1 433	23.9
Augusta city	2 665	23.9	1 164	24.7
Patterson town (part)	-	(X)	-	(X)
Barnes township	227	18.5	101	18.8
McCrory city (part)	-	(X)	-	(X)
Cache township	171	50.3	74	47.3
Caney township	305	30.2	164	34.1
Hunter town	152	38.8	77	46.8
Cotton Plant township	1 132	45.0	549	46.8
Cotton Plant city	960	44.2	470	46.8

Table 65. **Percent of Population and Housing Units in Sample: 2000**—Con.

[Data based on a sample (except Tables 65-68). For information on confidentiality protection, coverage, sampling error, and nonsampling error, see Appendix G. For location of definitions, see "How to Use This Census Report"]

State **County** **County Subdivision** **Place**	Population		Housing units	
	100-percent count	Percent in sample	100-percent count	Percent in sample
Woodruff County—Con.				
Dent township	317	13.2	144	12.5
De View township	2 740	42.5	1 260	46.6
McCrory city (part)	1 850	41.9	855	47.7
Patterson town (part)	467	47.5	237	48.9
Franks township	172	20.9	85	18.8
Freeman township	68	57.4	28	46.4
Garden township	25	48.0	18	27.8
Point township	110	23.6	71	16.9
Pumpkin Bend township	307	13.0	125	13.6
White River township	84	15.5	37	16.2
Yell County	21 139	25.9	9 157	26.8
Bluffton township	163	50.3	97	46.4
Briggsville township	148	54.1	83	48.2
Centerville township	1 182	12.1	520	13.7
Compton township	109	47.7	60	48.3
Crawford township	65	30.8	34	26.5
Danville township	2 802	43.0	969	47.2
Belleville city (part)	7	42.9	5	60.0
Corinth town (part)	65	44.6	29	48.3
Danville city (part)	2 392	42.3	792	47.0
Dardanelle township	7 022	12.4	2 956	12.1
Dardanelle city	4 228	12.3	1 747	12.0
Dutch Creek township	97	32.0	51	37.3
Ferguson township	1 267	36.0	556	38.1
Belleville city (part)	364	46.7	171	47.4
Corinth town (part)	-	(X)	-	(X)
Galla Rock township	295	13.6	135	15.6
Gilkey township	205	28.3	98	25.5
Danville city (part)	-	(X)	-	(X)
Gravelly Hill township	166	45.2	86	52.3
Herring township	222	42.8	92	37.0
Ions Creek township	98	35.7	60	43.3
Lamar township	1 237	41.6	709	37.4
Plainview city	755	48.6	347	47.0
Magazine township	1 128	13.6	465	13.3
Mason township	317	21.8	135	25.2
Mountain township	147	25.9	69	23.2
Prairie township	550	16.0	221	14.9
Richland township	255	21.6	125	24.8
Riley township	842	38.6	360	38.1
Havana city	392	52.6	160	49.4
Rover township	389	33.4	170	31.8
Sulphur Springs township	367	12.3	160	13.8
Ward township	1 788	42.3	798	46.6
Ola city	1 204	43.2	556	48.7
Waveland township	278	23.4	148	23.0

Table 66. **Percent of Population and Housing Units in Sample: 2000**

[Data based on a sample (except Tables 65-68). For information on confidentiality protection, coverage, sampling error, and nonsampling error, see Appendix G.
For location of definitions, see "How to Use This Census Report"]

State County Place	Population		Housing units	
	100-percent count	Percent in sample	100-percent count	Percent in sample
The State	**2 673 400**	**19.4**	**1 173 043**	**19.8**
COUNTY				
Arkansas County	20 749	21.3	9 672	21.4
Ashley County	24 209	22.2	10 615	22.2
Baxter County	38 386	19.6	19 891	20.1
Benton County	153 406	18.2	64 281	17.8
Boone County	33 948	22.7	15 426	23.4
Bradley County	12 600	19.4	5 930	19.7
Calhoun County	5 744	32.2	3 012	29.9
Carroll County	25 357	17.5	11 828	17.8
Chicot County	14 117	18.5	5 974	18.3
Clark County	23 546	18.7	10 166	19.1
Clay County	17 609	21.8	8 498	22.2
Cleburne County	24 046	20.9	13 732	21.2
Cleveland County	8 571	36.6	3 834	36.5
Columbia County	25 603	28.1	11 566	28.5
Conway County	20 336	22.6	9 028	22.6
Craighead County	82 148	17.1	35 133	17.3
Crawford County	53 247	17.5	21 315	17.7
Crittenden County	50 866	16.0	20 507	16.6
Cross County	19 526	20.2	8 030	20.4
Dallas County	9 210	20.6	4 401	21.5
Desha County	15 341	22.9	6 663	22.7
Drew County	18 723	17.1	8 287	17.2
Faulkner County	86 014	18.2	34 546	18.2
Franklin County	17 771	24.2	7 673	24.2
Fulton County	11 642	27.2	5 973	27.2
Garland County	88 068	13.7	44 953	14.1
Grant County	16 464	21.2	6 960	21.5
Greene County	37 331	16.7	16 161	16.6
Hempstead County	23 587	24.4	10 166	25.7
Hot Spring County	30 353	21.5	13 384	22.2
Howard County	14 300	24.9	6 297	25.4
Independence County	34 233	23.2	14 841	23.4
Izard County	13 249	35.4	6 591	36.4
Jackson County	18 418	25.7	7 956	28.0
Jefferson County	84 278	14.8	34 350	14.9
Johnson County	22 781	23.1	9 926	24.1
Lafayette County	8 559	31.3	4 560	29.7
Lawrence County	17 774	28.3	8 085	28.3
Lee County	12 580	16.4	4 768	18.9
Lincoln County	14 492	23.1	4 955	29.3
Little River County	13 628	23.0	6 435	23.6
Logan County	22 486	21.8	9 942	22.4
Lonoke County	52 828	17.6	20 749	18.1
Madison County	14 243	26.2	6 537	27.6
Marion County	16 140	26.3	8 235	26.4
Miller County	40 443	17.6	17 727	17.8
Mississippi County	51 979	20.4	22 310	20.2
Monroe County	10 254	23.9	5 067	23.9
Montgomery County	9 245	28.4	5 048	27.4
Nevada County	9 955	21.6	4 751	22.1
Newton County	8 608	40.4	4 316	41.1
Ouachita County	28 790	19.3	13 450	18.9
Perry County	10 209	31.4	4 702	30.9
Phillips County	26 445	21.3	10 859	22.0
Pike County	11 303	33.0	5 536	33.7
Poinsett County	25 614	23.7	11 051	24.2
Polk County	20 229	24.7	9 236	24.8
Pope County	54 469	18.1	22 851	18.3
Prairie County	9 539	29.0	4 790	29.4
Pulaski County	361 474	12.7	161 135	12.8
Randolph County	18 195	19.9	8 268	20.7
St. Francis County	29 329	21.6	11 242	23.4
Saline County	83 529	17.5	33 825	17.6
Scott County	10 996	17.8	4 924	18.3
Searcy County	8 261	41.9	4 292	42.8
Sebastian County	115 071	15.8	49 311	15.9
Sevier County	15 757	25.5	6 434	26.6
Sharp County	17 119	34.0	9 342	33.8
Stone County	11 499	21.2	5 715	22.3
Union County	45 629	23.8	20 676	23.6
Van Buren County	16 192	26.8	9 164	26.9
Washington County	157 715	22.3	64 330	22.4
White County	67 165	19.6	27 613	20.5
Woodruff County	8 741	32.2	4 089	33.8
Yell County	21 139	25.9	9 157	26.8
PLACE				
Adona town, Perry County	187	47.1	82	48.8
Alexander town	614	50.7	305	50.8
Pulaski County (part)	174	54.0	87	48.3
Saline County (part)	440	49.3	218	51.8
Alicia town, Lawrence County	145	44.1	61	47.5
Allport town, Lonoke County	127	37.0	59	45.8
Alma city, Crawford County	4 160	11.6	1 688	12.4
Almyra town, Arkansas County	319	48.3	138	47.8

State County Place	Population		Housing units	
	100-percent count	Percent in sample	100-percent count	Percent in sample
PLACE—Con.				
Alpena town	371	43.4	170	47.6
Boone County (part)	288	42.4	137	48.9
Carroll County (part)	83	47.0	33	42.4
Altheimer city, Jefferson County	1 192	41.7	475	40.2
Altus city, Franklin County	817	37.8	372	37.9
Amagon town, Jackson County	95	41.1	49	51.0
Amity city, Clark County	762	49.7	361	48.2
Anthonyville town, Crittenden County	250	13.6	87	14.9
Antoine town, Pike County	156	45.5	74	47.3
Arkadelphia city, Clark County	10 912	13.4	4 216	13.6
Arkansas City city, Desha County	589	46.7	279	46.6
Ashdown city, Little River County	4 781	12.4	2 103	13.2
Ash Flat city	977	52.3	485	53.2
Fulton County (part)	2	-	2	50.0
Sharp County (part)	975	52.4	483	53.2
Atkins city, Pope County	2 878	23.6	1 210	24.4
Aubrey town, Lee County	221	47.5	103	47.6
Augusta city, Woodruff County	2 665	23.9	1 164	24.7
Austin city, Lonoke County	605	48.6	236	47.5
Avoca town, Benton County	423	44.2	168	40.5
Bald Knob city, White County	3 210	21.7	1 395	21.0
Banks town, Bradley County	120	49.2	63	47.6
Barling city, Sebastian County	4 176	12.1	1 697	12.5
Bassett town, Mississippi County	168	48.8	76	47.4
Batesville city, Independence County	9 445	18.1	4 146	18.5
Bauxite town, Saline County	432	45.6	171	48.0
Bay city, Craighead County	1 800	46.1	734	47.3
Bearden city, Ouachita County	1 125	46.8	495	45.3
Beaver town, Carroll County	95	34.7	43	44.2
Beebe city, White County	4 930	12.1	2 115	11.9
Beedeville town, Jackson County	105	42.9	58	48.3
Bella Vista CDP, Benton County	16 582	11.8	8 854	11.7
Bellefonte town, Boone County	400	45.0	173	47.4
Belleville city, Yell County	371	46.6	176	47.7
Ben Lomond town, Sevier County	126	51.6	74	45.9
Benton city, Saline County	21 906	13.8	9 315	13.4
Bentonville city, Benton County	19 730	14.1	7 924	14.1
Bergman town, Boone County	407	47.7	169	47.3
Berryville city, Carroll County	4 433	11.6	1 881	11.4
Bethel Heights town, Benton County	714	45.9	261	46.0
Bigelow town, Perry County	329	48.6	144	50.0
Big Flat town	104	42.3	68	45.6
Baxter County (part)	104	42.3	68	45.6
Searcy County (part)	-	(X)	-	(X)
Biggers town, Randolph County	355	47.3	149	49.7
Birdsong town, Mississippi County	40	47.5	27	48.1
Black Oak town, Craighead County	286	48.3	132	50.8
Black Rock city, Lawrence County	717	43.7	334	47.6
Black Springs town, Montgomery County	114	48.2	52	48.1
Blevins city, Hempstead County	365	49.0	152	48.7
Blue Eye town, Carroll County	36	44.4	18	50.0
Blue Mountain town, Logan County	132	33.3	67	41.8
Bluff City town, Nevada County	158	48.1	90	51.1
Blytheville city, Mississippi County	18 272	13.0	8 533	12.8
Bodcaw town, Nevada County	154	46.8	77	46.8
Bonanza town, Sebastian County	514	47.5	219	47.9
Bono city, Craighead County	1 512	48.5	634	47.5
Booneville city, Logan County	4 117	13.8	1 863	15.7
Bradford city, White County	800	50.5	399	47.9
Bradley city, Lafayette County	563	49.9	285	48.1
Branch city, Franklin County	357	44.8	155	47.7
Briarcliff town, Baxter County	240	42.9	117	46.2
Brinkley city, Monroe County	3 940	15.6	1 731	16.5
Brookland town, Craighead County	1 332	43.2	537	43.9
Bryant city, Saline County	9 764	14.1	3 762	14.5
Buckner city, Lafayette County	396	51.3	165	47.3
Bull Shoals city, Marion County	2 000	23.3	1 226	25.4
Burdette town, Mississippi County	129	41.9	57	49.1
Cabot city, Lonoke County	15 261	15.3	5 712	15.7
Caddo Valley town, Clark County	563	49.7	274	47.1
Caldwell town, St. Francis County	465	45.8	190	43.7
Cale town, Nevada County	75	54.7	40	50.0
Calico Rock city, Izard County	991	47.1	526	48.3
Calion city, Union County	516	47.5	274	46.7
Camden city, Ouachita County	13 154	14.3	6 259	14.1
Cammack Village city, Pulaski County	831	25.6	406	24.9
Campbell Station town, Jackson County	228	49.1	100	49.0
Caraway town, Craighead County	1 349	50.0	606	48.8
Carlisle city, Lonoke County	2 304	24.5	1 029	23.5
Carthage city, Dallas County	442	49.5	193	48.7
Casa town, Perry County	209	46.4	93	48.4
Cash town, Craighead County	294	48.3	141	50.4
Caulksville town, Logan County	233	45.9	103	43.7
Cave City city	1 946	46.4	843	48.5
Independence County (part)	62	56.5	39	48.7
Sharp County (part)	1 884	46.1	804	48.5

Table 66. **Percent of Population and Housing Units in Sample: 2000**—Con.

[Data based on a sample (except Tables 65-68). For information on confidentiality protection, coverage, sampling error, and nonsampling error, see Appendix G.
For location of definitions, see "How to Use This Census Report"]

State County Place	Population		Housing units	
	100-percent count	Percent in sample	100-percent count	Percent in sample
PLACE—Con.				
Cave Springs city, Benton County	1 103	43.0	449	42.8
Cedarville city, Crawford County	1 133	43.2	442	44.3
Centerton city, Benton County	2 146	48.3	796	47.2
Central City town, Sebastian County	531	48.4	227	48.0
Charleston city, Franklin County	2 965	34.7	1 315	36.2
Cherokee Village city	4 648	12.3	2 892	13.0
Fulton County (part)	809	11.5	435	12.2
Sharp County (part)	3 839	12.5	2 457	13.2
Cherry Valley city, Cross County	704	48.3	300	49.7
Chester town, Crawford County	99	49.5	46	39.1
Chidester city, Ouachita County	335	47.8	182	46.7
Clarendon city, Monroe County	1 960	28.0	925	24.8
Clarksville city, Johnson County	7 719	15.5	3 240	16.6
Clinton city, Van Buren County	2 283	23.9	1 123	24.6
Coal Hill city, Johnson County	1 001	45.9	474	47.3
College City town, Lawrence County	269	29.4	77	42.9
College Station CDP, Pulaski County	766	12.7	309	11.0
Colt city, St. Francis County	368	51.4	188	47.3
Concord town, Cleburne County	255	52.5	119	52.1
Conway city, Faulkner County	43 167	12.9	17 289	12.7
Corinth town, Yell County	65	44.6	29	48.3
Corning city, Clay County	3 679	16.1	1 722	16.1
Cotter city, Baxter County	921	48.9	501	47.5
Cotton Plant city, Woodruff County	960	44.2	470	46.8
Cove town, Polk County	383	42.6	181	44.2
Coy town, Lonoke County	116	53.4	49	46.9
Crawfordsville town, Crittenden County	514	46.5	222	48.6
Crossett city, Ashley County	6 097	12.5	2 663	12.7
Cushman town, Independence County	461	49.5	208	46.6
Daisy town, Pike County	118	44.1	119	47.9
Damascus town	306	40.2	157	43.9
Faulkner County (part)	118	34.7	55	40.0
Van Buren County (part)	188	43.6	102	46.1
Danville city, Yell County	2 392	42.3	792	47.0
Dardanelle city, Yell County	4 228	12.3	1 747	12.0
Datto town, Clay County	97	48.5	53	52.8
Decatur city, Benton County	1 314	43.0	535	44.9
Delaplaine town, Greene County	127	44.9	56	46.4
Delight city, Pike County	311	43.7	168	46.4
Dell town, Mississippi County	251	49.0	121	50.4
Denning town, Franklin County	270	46.7	115	44.3
De Queen city, Sevier County	5 765	15.7	2 108	15.8
Dermott city, Chicot County	3 292	15.0	1 404	15.0
Des Arc city, Prairie County	1 933	22.4	850	23.5
De Valls Bluff town, Prairie County	783	48.7	389	47.6
De Witt city, Arkansas County	3 552	16.8	1 552	15.6
Diamond City city, Boone County	730	49.3	547	47.9
Diaz city, Jackson County	1 284	44.1	552	45.5
Dierks city, Howard County	1 230	45.4	542	48.2
Donaldson town, Hot Spring County	326	44.8	143	48.3
Dover city, Pope County	1 329	45.5	579	47.3
Dumas city, Desha County	5 238	16.1	2 177	15.5
Dyer town, Crawford County	585	45.6	248	45.2
Dyess town, Mississippi County	515	48.9	204	47.5
Earle city, Crittenden County	3 036	16.8	1 247	15.6
East Camden town, Ouachita County	902	49.9	401	49.1
East End CDP, Saline County	5 623	11.8	2 170	12.4
Edmondson town, Crittenden County	513	34.1	198	40.9
Egypt town, Craighead County	101	49.5	51	47.1
Elaine city, Phillips County	865	46.7	356	49.2
El Dorado city, Union County	21 530	14.6	9 891	14.3
Elkins city, Washington County	1 251	46.6	518	46.5
Elm Springs city	1 044	48.6	410	46.8
Benton County (part)	13	15.4	6	50.0
Washington County (part)	1 031	49.0	404	46.8
Emerson town, Columbia County	359	49.3	165	49.1
Emmet city	506	45.7	220	48.6
Hempstead County (part)	26	65.4	12	58.3
Nevada County (part)	480	44.6	208	48.1
England city, Lonoke County	2 972	22.5	1 305	22.8
Enola town, Faulkner County	188	43.1	79	50.6
Etowah town, Mississippi County	366	47.0	153	49.0
Eudora city, Chicot County	2 819	23.9	1 163	23.6
Eureka Springs city, Carroll County	2 278	21.6	1 301	22.6
Evening Shade town, Sharp County	465	53.1	244	49.2
Everton town, Boone County	170	47.1	73	49.3
Fairfield Bay city	2 460	23.7	1 976	24.2
Cleburne County (part)	146	24.7	83	24.1
Van Buren County (part)	2 314	23.7	1 893	24.2
Fargo town, Monroe County	118	50.0	50	46.0
Farmington city, Washington County	3 605	46.5	1 390	46.8
Fayetteville city, Washington County	58 047	13.6	25 467	14.1
Felsenthal town, Union County	152	52.0	256	44.9
Fifty-Six city, Stone County	163	46.6	87	44.8

State County Place	Population		Housing units	
	100-percent count	Percent in sample	100-percent count	Percent in sample
PLACE—Con.				
Fisher town, Poinsett County	265	45.7	124	47.6
Flippin city, Marion County	1 357	43.5	644	47.7
Fordyce city, Dallas County	4 799	12.1	2 024	12.1
Foreman city, Little River County	1 125	48.2	566	47.0
Forrest City city, St. Francis County	14 774	13.7	5 164	15.3
Fort Smith city, Sebastian County	80 268	13.4	35 341	13.6
Fouke town, Miller County	814	45.6	336	47.9
Fountain Hill town, Ashley County	159	44.0	77	44.2
Fountain Lake town, Garland County	409	10.3	174	11.5
Fourche town, Perry County	59	50.8	25	48.0
Franklin town, Izard County	184	47.3	89	51.7
Fredonia (Biscoe) town, Prairie County	476	47.9	202	48.0
Friendship town, Hot Spring County	206	51.9	83	50.6
Fulton city, Hempstead County	245	47.8	110	45.5
Garfield town, Benton County	490	37.1	198	36.9
Garland town, Miller County	352	43.2	164	46.3
Garner town, White County	284	47.2	113	50.4
Gassville city, Baxter County	1 706	44.7	712	48.2
Gateway town, Benton County	116	26.7	48	29.2
Gentry city, Benton County	2 165	42.8	930	43.2
Georgetown town, White County	126	41.3	71	49.3
Gibson CDP, Pulaski County	4 678	15.1	1 745	15.0
Gilbert town, Searcy County	33	57.6	29	51.7
Gillett city, Arkansas County	819	48.0	433	46.9
Gillham town, Sevier County	188	51.1	86	47.7
Gilmore town, Crittenden County	292	43.8	114	50.0
Glenwood city, Pike County	1 751	47.7	772	48.4
Goshen town, Washington County	752	48.8	310	46.1
Gosnell city, Mississippi County	3 968	15.4	1 578	15.7
Gould city, Lincoln County	1 305	46.4	602	47.3
Grady city, Lincoln County	523	51.6	241	49.4
Grannis city, Polk County	575	45.0	254	47.6
Gravel Ridge CDP, Pulaski County	3 232	12.6	1 331	12.1
Gravette city, Benton County	1 810	44.6	773	45.8
Greenbrier city, Faulkner County	3 042	21.8	1 247	22.0
Green Forest city, Carroll County	2 717	22.6	1 046	22.8
Greenland city, Washington County	907	46.3	361	46.5
Greenway town, Clay County	244	48.8	123	49.6
Greenwood city, Sebastian County	7 112	11.2	2 654	11.7
Greers Ferry city, Cleburne County	930	49.1	664	48.6
Griffithville town, White County	262	45.0	119	47.9
Grubbs town, Jackson County	438	52.5	213	49.8
Guion town, Izard County	90	44.4	45	48.9
Gum Springs town, Clark County	194	49.5	100	45.0
Gurdon city, Clark County	2 276	24.0	1 077	24.3
Guy town, Faulkner County	202	42.1	92	43.5
Hackett city, Sebastian County	694	50.1	294	48.3
Hamburg city, Ashley County	3 039	24.0	1 264	25.0
Hampton city, Calhoun County	1 579	44.6	699	46.4
Hardy city, Sharp County	578	49.0	489	48.1
Harrell city, Calhoun County	293	53.2	139	47.5
Harrisburg city, Poinsett County	2 192	21.5	928	23.7
Harrison city, Boone County	12 152	13.6	5 747	13.8
Hartford city, Sebastian County	772	50.0	346	49.1
Hartman city, Johnson County	596	46.8	258	47.3
Haskell city, Saline County	2 645	39.7	762	49.1
Hatfield town, Polk County	402	44.8	185	48.1
Havana city, Yell County	392	52.6	160	49.4
Haynes town, Lee County	214	46.3	74	50.0
Hazen city, Prairie County	1 637	46.8	732	49.2
Heber Springs city, Cleburne County	6 432	12.9	3 159	13.4
Hector town, Pope County	506	43.9	219	44.3
Helena city, Phillips County	6 323	15.2	2 710	16.3
Hensley CDP, Pulaski County	150	16.7	71	15.5
Hermitage town, Bradley County	769	46.0	361	46.3
Hickory Ridge city, Cross County	384	45.3	165	47.9
Higden town, Cleburne County	101	47.5	141	50.4
Higginson town, White County	378	44.2	165	44.2
Highfill town, Benton County	379	28.5	165	26.1
Highland city, Sharp County	986	52.2	501	50.3
Hindsville town, Madison County	75	36.0	28	50.0
Holland city, Faulkner County	577	39.3	235	41.7
Holly Grove city, Monroe County	722	48.6	347	47.8
Hope city, Hempstead County	10 616	15.7	4 301	16.2
Horatio city, Sevier County	997	44.3	423	46.8
Horseshoe Bend city	2 278	24.6	1 451	24.2
Fulton County (part)	7	28.6	4	25.0
Izard County (part)	2 266	24.6	1 445	24.2
Sharp County (part)	5	-	2	-
Horseshoe Lake town, Crittenden County	321	51.1	241	48.5
Hot Springs city, Garland County	35 750	13.3	18 813	13.9
Hot Springs Village CDP	8 397	12.5	5 121	12.4
Garland County (part)	6 656	11.9	4 199	12.1
Saline County (part)	1 741	14.6	922	14.0

Table 66. **Percent of Population and Housing Units in Sample: 2000**—Con.

[Data based on a sample (except Tables 65-68). For information on confidentiality protection, coverage, sampling error, and nonsampling error, see Appendix G.
For location of definitions, see "How to Use This Census Report"]

State County Place	Population		Housing units	
	100-percent count	Percent in sample	100-percent count	Percent in sample
PLACE—Con.				
Houston town, Perry County	159	50.3	87	54.0
Hoxie city, Lawrence County	2 817	25.2	1 241	24.8
Hughes city, St. Francis County	1 867	47.9	762	48.6
Humnoke city, Lonoke County	280	55.0	130	50.0
Humphrey city	806	43.4	365	44.1
Arkansas County (part)	407	47.2	183	48.1
Jefferson County (part)	399	39.6	182	40.1
Hunter town, Woodruff County	152	38.8	77	46.8
Huntington city, Sebastian County	688	45.9	298	48.3
Huntsville city, Madison County	1 931	45.2	853	47.2
Huttig city, Union County	731	51.3	321	49.8
Imboden town, Lawrence County	684	46.1	343	47.8
Jacksonport town, Jackson County	235	46.8	114	46.5
Jacksonville city, Pulaski County	29 916	13.4	11 890	13.3
Jasper city, Newton County	498	41.2	261	49.4
Jennette town, Crittenden County	124	45.2	49	51.0
Jericho town, Crittenden County	184	42.4	73	43.8
Jerome city, Drew County	46	58.7	20	55.0
Johnson city, Washington County	2 319	43.6	990	43.5
Joiner city, Mississippi County	540	52.2	223	50.2
Jonesboro city, Craighead County	55 515	12.3	24 263	12.4
Judsonia city, White County	1 982	41.3	816	45.0
Junction City city, Union County	721	46.6	288	46.9
Keiser city, Mississippi County	808	45.3	334	47.6
Kensett city, White County	1 791	42.8	778	46.4
Keo town, Lonoke County	235	45.5	108	47.2
Kibler city, Crawford County	969	45.9	368	46.5
Kingsland city, Cleveland County	449	45.9	211	47.9
Knobel town, Clay County	358	43.6	156	43.6
Knoxville city, Johnson County	511	46.4	210	47.6
Lafe town, Greene County	385	44.7	153	48.4
LaGrange town, Lee County	122	50.0	55	49.1
Lake City town, Craighead County	1 956	45.0	776	47.6
Lake Hamilton CDP, Garland County	1 609	14.1	1 181	14.9
Lakeview city, Baxter County	763	48.6	426	49.3
Lake View city, Phillips County	531	47.8	222	48.2
Lake Village city, Chicot County	2 823	22.6	1 233	21.9
Lamar city, Johnson County	1 415	41.6	585	46.7
Lavaca city, Sebastian County	1 825	48.2	718	48.1
Leachville city, Mississippi County	1 981	45.3	866	47.5
Lead Hill town, Boone County	287	47.7	144	48.6
Leola town, Grant County	515	48.0	213	48.4
Lepanto city, Poinsett County	2 133	46.1	891	48.0
Leslie city, Searcy County	482	45.0	278	47.1
Letona town, White County	201	42.8	91	49.5
Lewisville city, Lafayette County	1 285	46.6	577	45.1
Lexa city, Phillips County	331	44.4	139	44.6
Lincoln city, Washington County	1 752	49.1	798	48.2
Little Flock city, Benton County	2 585	46.8	1 083	44.1
Little Rock city, Pulaski County	183 133	12.6	84 793	12.7
Lockesburg town, Sevier County	711	50.9	328	47.9
London city, Pope County	925	47.7	413	48.4
Lonoke city, Lonoke County	4 287	14.5	1 703	14.8
Lonsdale town, Garland County	118	58.5	53	49.1
Louann town, Ouachita County	195	46.2	88	44.3
Lowell city, Benton County	5 013	11.7	2 044	11.6
Luxora town, Mississippi County	1 317	48.2	537	48.2
Lynn town, Lawrence County	315	49.5	151	49.0
McAlmont CDP, Pulaski County	1 922	14.6	776	15.3
McCaskill city, Hempstead County	84	51.2	34	50.0
McCrory city, Woodruff County	1 850	41.9	855	47.7
McDougal town, Clay County	195	49.7	114	50.0
McGehee city, Desha County	4 570	15.2	2 044	15.2
McNab town, Hempstead County	37	51.4	18	44.4
McNeil city, Columbia County	662	48.2	280	47.9
McRae city, White County	661	50.5	312	48.1
Madison city, St. Francis County	987	45.6	409	46.5
Magazine city, Logan County	915	47.7	394	47.5
Magness town, Independence County	191	37.2	91	42.9
Magnolia city, Columbia County	10 858	16.2	4 821	16.2
Malvern city, Hot Spring County	9 021	16.1	4 193	17.1
Mammoth Spring city, Fulton County	1 147	49.3	593	49.1
Manila city, Mississippi County	3 055	24.1	1 304	23.1
Mansfield city	1 097	43.7	505	47.9
Scott County (part)	391	39.1	182	46.2
Sebastian County (part)	706	46.2	323	48.9
Marianna city, Lee County	5 181	12.1	2 196	12.7
Marie town, Mississippi County	108	50.0	39	51.3
Marion city, Crittenden County	8 901	12.6	3 365	12.8
Marked Tree city, Poinsett County	2 800	24.9	1 234	24.5
Marmaduke city, Greene County	1 158	47.9	528	46.4
Marshall city, Searcy County	1 313	44.2	712	47.2
Marvell city, Phillips County	1 395	47.6	594	49.8
Maumelle city, Pulaski County	10 557	11.8	4 294	11.6
Mayflower city, Faulkner County	1 631	45.4	872	45.6
Maynard town, Randolph County	381	47.0	207	47.8
Melbourne city, Izard County	1 673	46.8	838	48.9
Mena city, Polk County	5 637	14.1	2 771	14.5

State County Place	Population		Housing units	
	100-percent count	Percent in sample	100-percent count	Percent in sample
PLACE—Con.				
Menifee town, Conway County	311	51.4	141	48.2
Midland town, Sebastian County	253	47.8	113	50.4
Mineral Springs city, Howard County	1 264	45.4	519	47.8
Minturn town, Lawrence County	114	52.6	58	48.3
Mitchellville city, Desha County	497	43.5	197	44.7
Monette city, Craighead County	1 179	46.7	569	48.3
Monticello city, Drew County	9 146	13.7	3 972	13.9
Montrose city, Ashley County	526	45.2	220	44.1
Moorefield town, Independence County	160	53.1	68	52.9
Moro town, Lee County	241	49.8	115	49.6
Morrilton city, Conway County	6 550	13.1	2 947	13.7
Morrison Bluff town, Logan County	74	48.6	32	53.1
Mountainburg city, Crawford County	682	44.4	298	44.6
Mountain Home city, Baxter County	11 012	12.6	5 612	12.7
Mountain Pine city, Garland County	772	47.2	353	46.2
Mountain View city, Stone County	2 876	14.4	1 450	15.3
Mount Ida city, Montgomery County	981	46.2	471	49.0
Mount Pleasant town, Izard County	401	50.4	182	47.8
Mount Vernon city, Faulkner County	144	50.0	68	50.0
Mulberry city, Crawford County	1 627	48.9	743	48.5
Murfreesboro city, Pike County	1 764	47.0	830	49.8
Nashville city, Howard County	4 878	12.6	2 136	12.2
Newark city, Independence County	1 219	45.4	562	46.1
Newport city, Jackson County	7 811	14.4	3 118	16.5
Nimmons town, Clay County	100	48.0	50	44.0
Norfork city, Baxter County	484	45.5	283	49.1
Norman town, Montgomery County	423	47.0	224	46.9
Norphlet city, Union County	822	51.8	343	49.6
North Crossett CDP, Ashley County	3 581	15.6	1 554	16.2
North Little Rock city, Pulaski County	60 433	12.0	27 567	12.2
Oak Grove town, Carroll County	376	46.0	171	42.1
Oak Grove Heights town, Greene County	727	49.1	282	47.9
Oakhaven city, Hempstead County	54	53.7	24	50.0
Oden town, Montgomery County	220	46.4	93	48.4
Ogden town, Little River County	214	53.3	106	49.1
Oil Trough town, Independence County	218	52.8	105	50.5
O'Kean town, Randolph County	201	48.8	93	48.4
Okolona town, Clark County	160	47.5	86	45.3
Ola city, Yell County	1 204	43.2	556	48.7
Omaha town, Boone County	165	46.1	81	50.6
Oppelo city, Conway County	725	48.1	285	49.8
Osceola city, Mississippi County	8 875	12.7	3 551	13.0
Oxford city, Izard County	642	49.5	309	48.9
Ozan city, Hempstead County	81	54.3	41	48.8
Ozark city, Franklin County	3 525	11.3	1 607	11.7
Palestine city, St. Francis County	741	47.2	321	47.0
Pangburn city, White County	654	44.6	332	47.6
Paragould city, Greene County	22 017	13.0	9 789	12.9
Paris city, Logan County	3 707	18.6	1 713	18.2
Parkdale city, Ashley County	377	47.5	158	46.8
Parkers-Iron Springs CDP, Pulaski County	3 499	14.5	1 564	14.6
Parkin city, Cross County	1 602	49.1	657	49.6
Patmos town, Hempstead County	61	54.1	26	50.0
Patterson town, Woodruff County	467	47.5	237	48.9
Peach Orchard town, Clay County	195	55.9	97	50.5
Pea Ridge city, Benton County	2 346	44.2	927	45.5
Perla town, Hot Spring County	115	41.7	67	50.7
Perry town, Perry County	314	49.4	124	49.2
Perrytown city, Hempstead County	255	48.6	128	50.0
Perryville city, Perry County	1 458	47.6	626	48.9
Piggott city, Clay County	3 894	16.9	1 912	16.7
Pindall town, Searcy County	95	35.8	54	42.6
Pine Bluff city, Jefferson County	55 085	13.4	22 484	13.4
Pineville town, Izard County	246	48.4	110	50.0
Piney CDP, Garland County	3 988	15.6	1 868	15.8
Plainview city, Yell County	755	48.6	347	47.0
Pleasant Plains town, Independence County	267	40.8	120	46.7
Plumerville city, Conway County	854	48.6	379	47.8
Pocahontas city, Randolph County	6 518	12.3	2 924	12.4
Pollard town, Clay County	240	48.3	105	49.5
Portia town, Lawrence County	483	49.1	225	47.6
Portland city, Ashley County	552	44.9	247	45.7
Pottsville town, Pope County	1 271	48.1	500	48.4
Powhatan town, Lawrence County	50	40.0	21	47.6
Poyen town, Grant County	272	46.3	112	46.4
Prairie Creek CDP, Benton County	1 849	11.8	914	11.3
Prairie Grove city, Washington County	2 540	44.7	1 054	47.0
Prattsville town, Grant County	282	50.4	128	48.4
Prescott city, Nevada County	3 686	12.3	1 643	12.4
Pyatt town, Marion County	253	45.5	119	45.4
Quitman city	714	51.3	358	48.9
Cleburne County (part)	684	50.9	346	48.8
Faulkner County (part)	30	60.0	12	50.0
Ratcliff city, Logan County	191	41.4	86	48.8
Ravenden town, Lawrence County	511	47.6	254	44.1
Ravenden Springs town, Randolph County	137	48.2	83	50.6

Table 66. **Percent of Population and Housing Units in Sample: 2000**—Con.

[Data based on a sample (except Tables 65-68). For information on confidentiality protection, coverage, sampling error, and nonsampling error, see Appendix G.
For location of definitions, see "How to Use This Census Report"]

State County Place	Population		Housing units	
	100-percent count	Percent in sample	100-percent count	Percent in sample
PLACE—Con.				
Reader town	82	51.2	43	46.5
Nevada County (part)	19	42.1	12	50.0
Ouachita County (part)	63	54.0	31	45.2
Rector city, Clay County	2 017	23.1	1 045	23.6
Redfield city, Jefferson County	1 157	38.8	484	40.7
Reed town, Desha County	275	51.3	103	48.5
Reyno town, Randolph County	484	50.2	224	49.1
Rison city, Cleveland County	1 271	44.1	532	46.4
Rockport town, Hot Spring County	792	47.9	348	50.0
Rockwell CDP, Garland County	3 024	12.6	1 549	14.2
Roe town, Monroe County	124	50.8	56	51.8
Rogers city, Benton County	38 829	13.2	14 836	13.4
Rondo town, Lee County	237	43.0	113	48.7
Rose Bud town, White County	429	35.2	187	39.6
Rosston town, Nevada County	265	49.1	118	49.2
Rudy town, Crawford County	72	38.9	30	50.0
Russell town, White County	228	42.1	116	45.7
Russellville city, Pope County	23 682	12.0	10 234	12.3
St. Charles town, Arkansas County	261	51.0	150	38.7
St. Francis city, Clay County	250	44.8	125	48.0
St. Joe town, Searcy County	85	61.2	50	56.0
St. Paul town, Madison County	163	45.4	79	40.5
Salem city, Fulton County	1 591	46.8	781	49.0
Salem CDP, Saline County	2 789	12.3	1 096	12.5
Salesville city, Baxter County	437	44.9	267	48.3
Scott CDP	94	19.1	46	13.0
Lonoke County (part)	37	21.6	17	11.8
Pulaski County (part)	57	17.5	29	13.8
Scranton city, Logan County	222	44.1	112	48.2
Searcy city, White County	18 928	12.9	7 405	13.3
Sedgwick town, Lawrence County	112	50.9	51	49.0
Shannon Hills city, Saline County	2 005	50.0	784	49.1
Sheridan city, Grant County	3 872	15.5	1 685	15.8
Sherrill town, Jefferson County	126	42.9	54	38.9
Sherwood city, Pulaski County	21 511	12.1	9 272	12.3
Shirley town, Van Buren County	337	57.3	172	50.6
Sidney town, Sharp County	275	31.6	94	43.6
Siloam Springs city, Benton County	10 843	12.8	4 223	13.5
Smackover city, Union County	2 005	47.9	915	48.2
Smithville town, Lawrence County	73	57.5	41	53.7
South Lead Hill town, Boone County	88	43.2	33	48.5
Sparkman city, Dallas County	586	44.2	291	47.4
Springdale city	45 798	15.9	16 962	16.0
Benton County (part)	2 011	28.5	781	29.1
Washington County (part)	43 787	15.3	16 181	15.3
Springtown town, Benton County	114	41.2	47	40.4
Stamps city, Lafayette County	2 131	22.9	1 003	24.9
Star City city, Lincoln County	2 471	24.1	972	25.0
Stephens city, Ouachita County	1 152	48.7	509	47.2
Strawberry town, Lawrence County	283	50.9	127	48.8
Strong city, Union County	651	44.5	285	48.1
Stuttgart city, Arkansas County	9 745	16.2	4 384	16.5
Subiaco town, Logan County	439	43.1	167	48.5
Success town, Clay County	180	57.2	85	52.9
Sulphur Rock town, Independence County	421	49.2	178	48.9
Sulphur Springs city, Benton County	671	45.8	279	44.1
Summit city, Marion County	586	39.4	280	37.9
Sunset city, Crittenden County	348	48.3	156	45.5
Sweet Home CDP, Pulaski County	1 070	11.4	463	11.2
Swifton city, Jackson County	871	47.5	365	49.6

State County Place	Population		Housing units	
	100-percent count	Percent in sample	100-percent count	Percent in sample
PLACE—Con.				
Taylor city, Columbia County	566	42.4	251	44.6
Texarkana city, Miller County	26 448	14.6	11 721	14.6
Thornton city, Calhoun County	517	48.2	242	46.7
Tillar city	240	51.7	110	50.9
Desha County (part)	33	48.5	14	50.0
Drew County (part)	207	52.2	96	51.0
Tinsman city, Calhoun County	75	57.3	49	51.0
Tollette town, Howard County	324	53.4	149	49.7
Tontitown city, Washington County	942	45.1	368	45.4
Traskwood town, Saline County	548	47.4	211	49.8
Trumann city, Poinsett County	6 889	15.9	2 998	16.5
Tuckerman city, Jackson County	1 757	47.9	834	48.1
Tull town, Grant County	358	46.6	167	48.5
Tupelo town, Jackson County	177	44.1	93	50.5
Turrell city, Crittenden County	957	47.9	357	47.3
Twin Groves town, Faulkner County	276	40.2	113	43.4
Tyronza town, Poinsett County	918	48.6	388	49.0
Ulm town, Prairie County	205	45.4	89	46.1
Valley Springs town, Boone County	167	44.3	73	47.9
Van Buren city, Crawford County	18 986	11.3	7 427	11.2
Vandervoort town, Polk County	120	44.2	48	45.8
Victoria town, Mississippi County	59	62.7	30	50.0
Vilonia town, Faulkner County	2 106	47.2	785	47.0
Viola town, Fulton County	381	46.7	181	49.7
Wabbaseka city, Jefferson County	323	27.2	150	32.7
Waldenburg town, Poinsett County	80	48.8	39	46.2
Waldo city, Columbia County	1 594	47.2	749	48.5
Waldron city, Scott County	3 508	16.1	1 563	16.5
Walnut Ridge city, Lawrence County	4 925	12.6	2 283	12.3
Ward city, Lonoke County	2 580	44.1	1 075	42.7
Warren city, Bradley County	6 442	17.2	2 880	16.5
Washington city, Hempstead County	148	46.6	93	50.5
Watson city, Desha County	288	48.6	125	47.2
Weiner city, Poinsett County	760	51.8	337	49.3
Weldon town, Jackson County	100	37.0	54	48.1
West Crossett CDP, Ashley County	1 664	17.1	774	15.4
Western Grove town, Newton County	407	45.2	193	47.2
West Fork city, Washington County	2 042	46.1	800	47.5
West Helena city, Phillips County	8 689	13.4	3 518	13.7
West Memphis city, Crittenden County	27 666	13.0	11 022	13.3
West Point town, White County	164	50.6	68	45.6
Wheatley city, St. Francis County	372	45.7	175	49.1
Whelen Springs town, Clark County	84	56.0	47	53.2
White Hall city, Jefferson County	4 732	15.6	1 925	15.0
Wickes town, Polk County	675	47.6	256	46.1
Widener town, St. Francis County	335	47.5	129	46.5
Wiederkehr Village city, Franklin County	46	41.3	27	40.7
Williford town, Sharp County	63	57.1	46	52.2
Willisville town, Nevada County	188	50.0	85	47.1
Wilmar city, Drew County	571	48.3	273	49.1
Wilmot city, Ashley County	786	40.1	367	49.3
Wilson town, Mississippi County	939	46.5	386	48.2
Wilton town, Little River County	439	49.4	202	48.5
Winchester city, Drew County	191	48.2	78	50.0
Winslow city, Washington County	399	50.4	170	51.2
Winthrop city, Little River County	186	45.2	83	48.2
Woodson CDP, Pulaski County	445	12.6	198	11.1
Wooster town, Faulkner County	516	46.5	214	47.7
Wrightsville city, Pulaski County	1 368	25.3	291	43.3
Wynne city, Cross County	8 615	13.9	3 476	13.9
Yellville city, Marion County	1 312	44.4	599	47.7
Zinc town, Boone County	76	51.3	35	48.6

Table 67. **Percent of Population and Housing Units in Sample: 2000**

[The above table was omitted because there were no qualifying areas.]

Table 68. **Percent of Population and Housing Units in Sample: 2000**

[The above table was omitted because there were no qualifying areas.]

Appendixes

Several appendixes traditionally found in printed reports are now available in a separate volume. See PHC-2-A, *Summary Social, Economic, and Housing Characteristics, Selected Appendixes*, in print or on the Internet at http://www.census.gov/prod/cen2000/phc-2-a.pdf for the following:

Appendix A. Geographic Terms and Concepts
Appendix B. Definitions of Subject Characteristics
Appendix C. Data Collection and Processing Procedures
Appendix D. Questionnaire
Appendix E. Data Products and User Assistance
Appendix H. Acknowledgments

This Appendix section contains:

Appendix F. Maps
Appendix G. Accuracy of the Data

Appendix F.
Maps

Counties

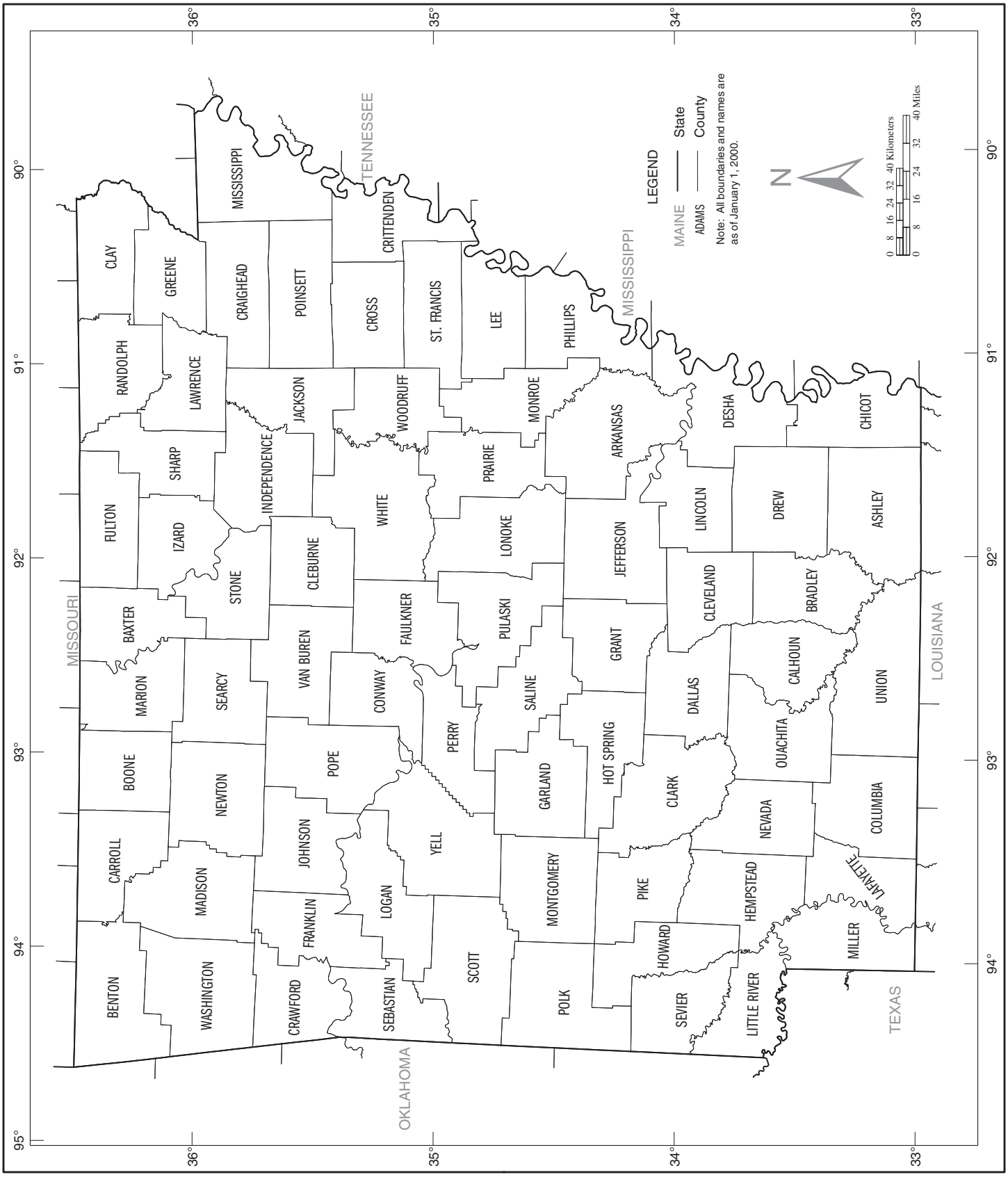

U.S. Census Bureau, Census 2000

County Subdivision Outline Map Legend and County Location Index

Map Legend

	State
ERIE	County
YORK	County Subdivision[1]
ROME	Incorporated Place[1]
Zena	Census Designated Place
Lake Erie	Large River, Lake, Water Body, or Shoreline
	A fishhook joins contiguous and/or discontiguous parts of the same geographic entity

[1] A '*' following a place name indicates that the place is coextensive with a separate county subdivision. The county subdivision name is shown only if different than the name of the place.

Note: All legal boundaries and names are as of January 1, 2000. Where state, county, and/or county subdivision boundaries coincide, the map shows the boundary symbol for the highest level of these geographic entities. The county boundary is always shown. Where a county subdivision boundary coincides with a place boundary, the map does not show the place boundary symbol. Any geographic entity name may include '(pt.)' if some portion of the entity extends beyond the limits of the map area displayed on the page, or if multiple discontiguous pieces of the entity have been discretely labeled on the page. A geographic entity name may include '(pts.)' if many discontiguous pieces exist for that entity that cannot be discretely labeled. The boundaries shown on this map are for Census Bureau statistical data collection and tabulation purposes only; their depiction and designation for statistical purposes does not constitute a determination of jurisdictional authority or rights of ownership or entitlement.

Map Sections

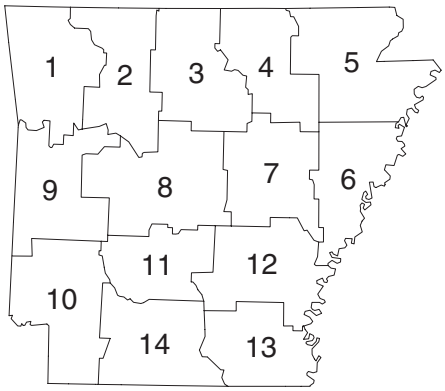

County Location Index

This list presents the reference coordinates for each county on the county subdivision outline map. Map section numbers refer to the county subdivision outline maps only.

COUNTY	MAP SEC	MAP REF
Arkansas	12	HT-DK
Ashley	13	HR-DQ
Baxter	3	HN-CY
Benton	1	HC-CX
Boone	2	HJ-CY
Bradley	13	HP-DP
Calhoun	14	HM-DO
Carroll	2	HG-CX
Chicot	13	HU-DQ
Clark	11	HI-DL
Clay	5	HZ-CX
Cleburne	3	HP-DC
Cleveland	12	HO-DM
Columbia	14	HI-DQ
Conway	8	HL-DE
Craighead	5	HY-DB
Crawford	1	HC-DC
Crittenden	6	IA-DE
Cross	6	HX-DE
Dallas	11	HM-DM
Desha	12	HU-DM
Drew	13	HR-DO
Faulkner	8	HO-DF
Franklin	1	HE-DC
Fulton	4	HR-CX
Garland	8	HJ-DI
Grant	11	HN-DK
Greene	5	HY-CZ
Hempstead	10	HF-DN
Hot Spring	11	HK-DK
Howard	10	HE-DL
Independence	4	HS-DB
Izard	4	HQ-CZ
Jackson	4	HU-DC
Jefferson	12	HQ-DK
Johnson	2	HH-DC
Lafayette	10	HG-DQ
Lawrence	5	HV-CZ
Lee	6	HX-DH
Lincoln	12	HR-DM
Little River	10	HC-DN
Logan	9	HF-DE
Lonoke	7	HQ-DH
Madison	1	HF-CZ
Marion	3	HL-CY
Miller	10	HE-DQ
Mississippi	5	IB-DB
Monroe	7	HU-DH
Montgomery	9	HG-DI
Nevada	14	HI-DO
Newton	2	HI-DA
Ouachita	14	HK-DO
Perry	8	HK-DG
Phillips	6	HW-DJ
Pike	10	HG-DL
Poinsett	5	HY-DC
Polk	9	HC-DJ
Pope	2	HJ-DD
Prairie	7	HS-DH
Pulaski	8	HO-DH
Randolph	5	HV-CX
Saline	8	HL-DI
Scott	9	HD-DG
Searcy	3	HL-DA
Sebastian	9	HC-DE
Sevier	10	HC-DM
Sharp	4	HT-CZ
St. Francis	6	HX-DF
Stone	3	HP-DA
Union	14	HM-DQ
Van Buren	3	HM-DC
Washington	1	HC-DA
White	7	HR-DE
Woodruff	7	HU-DE
Yell	8	HH-DF

Counties, County Subdivisions, and Places – Section 1

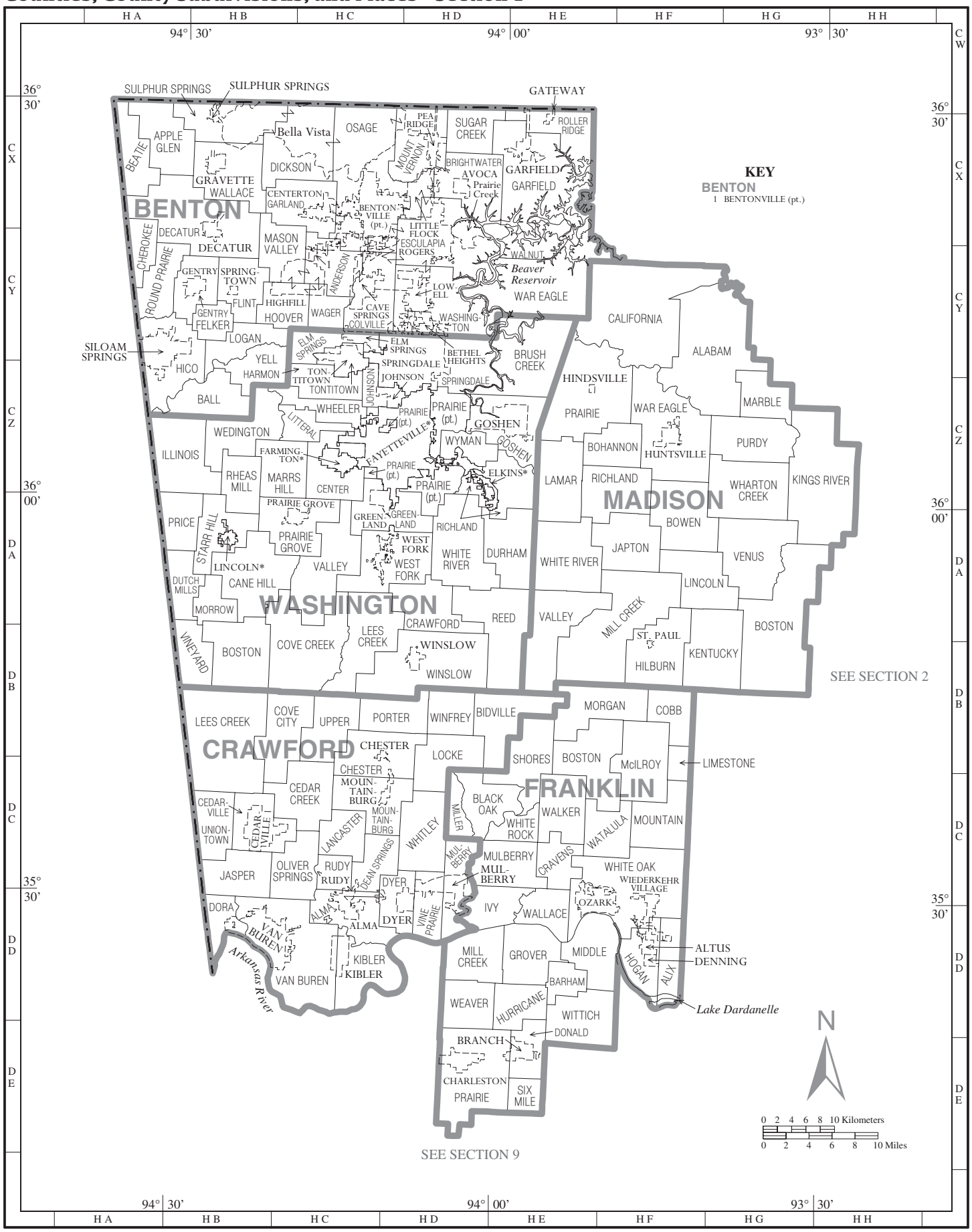

Counties, County Subdivisions, and Places – Section 2

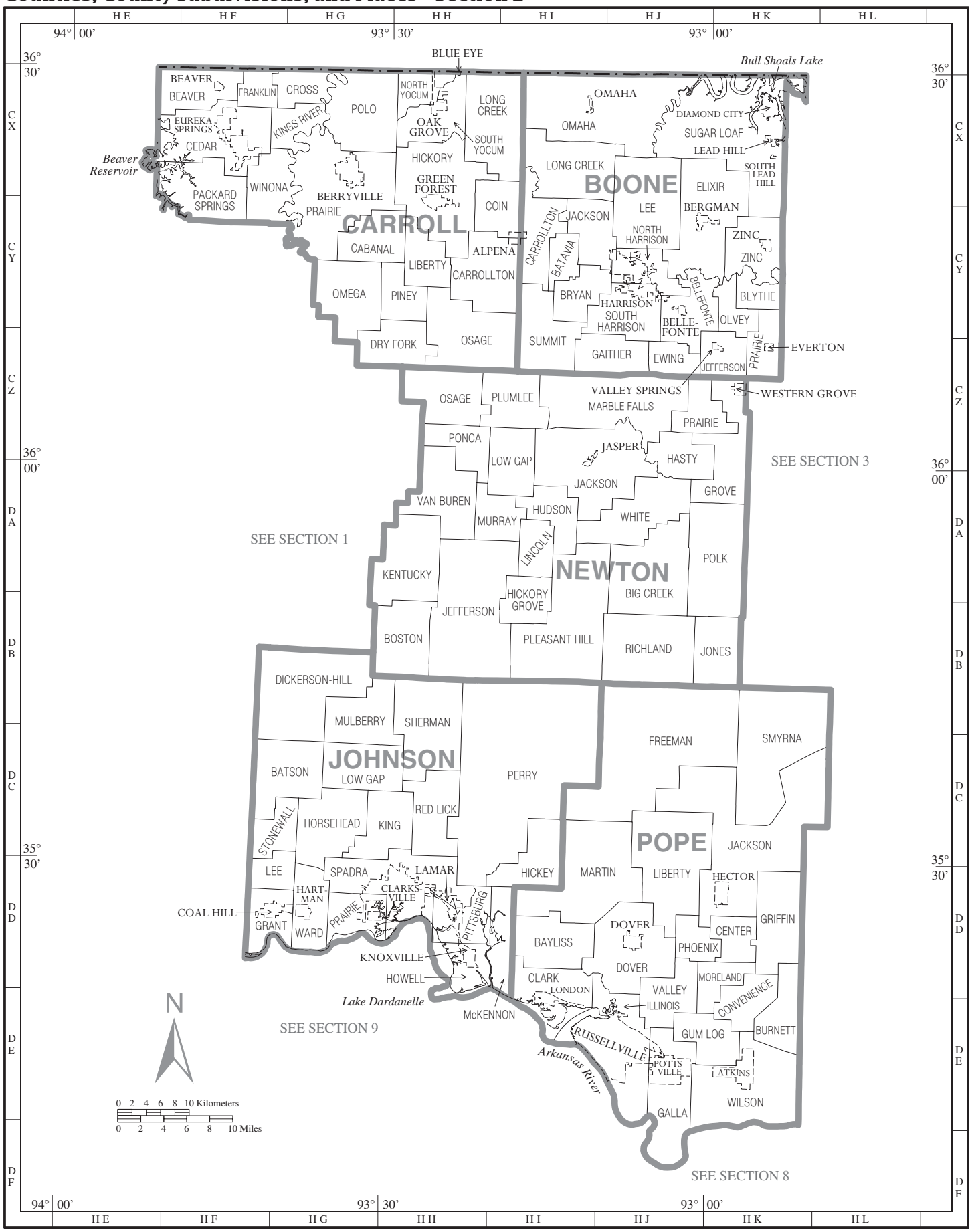

U.S. Census Bureau, Census 2000

Counties, County Subdivisions, and Places – Section 3

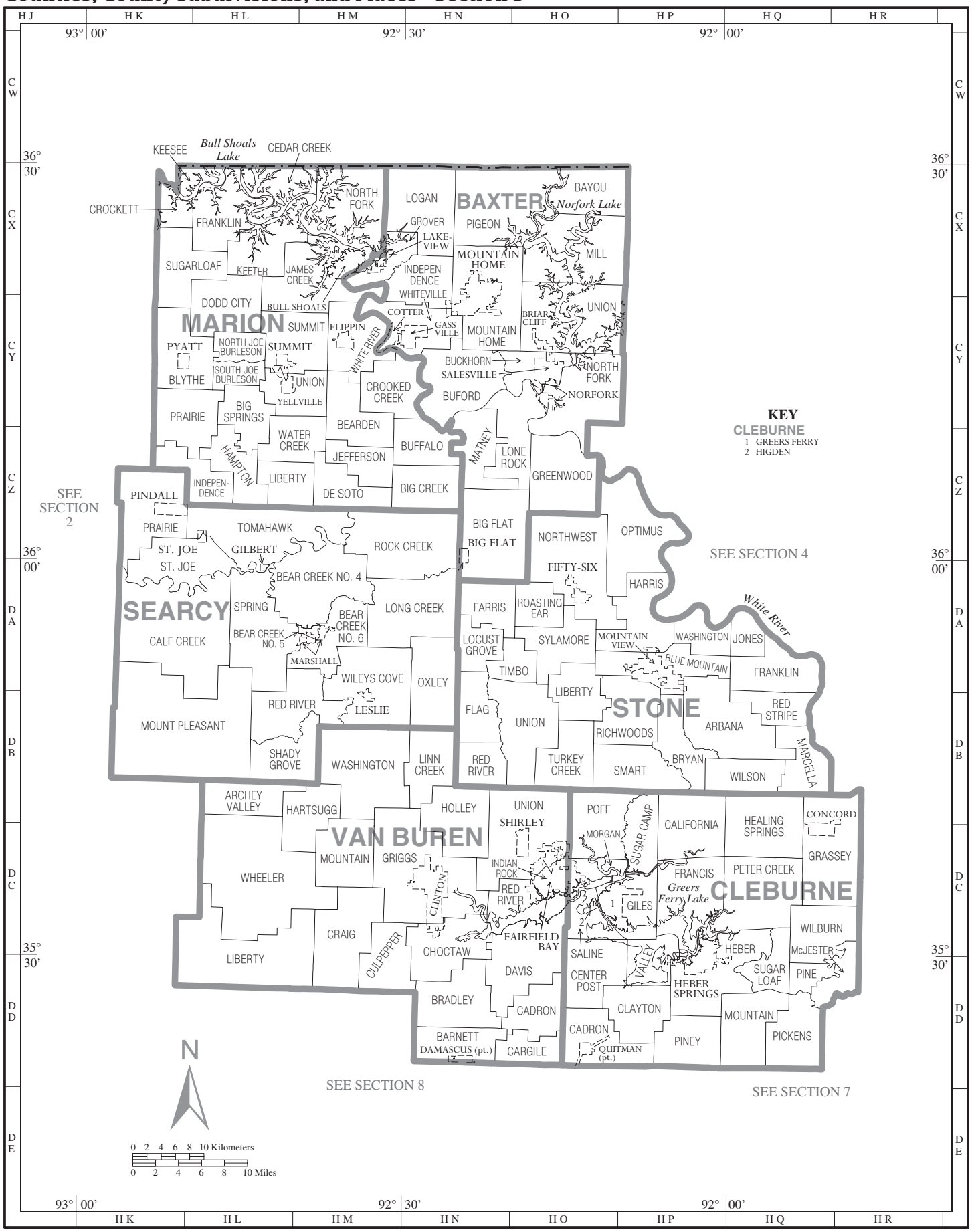

Counties, County Subdivisions, and Places – Section 4

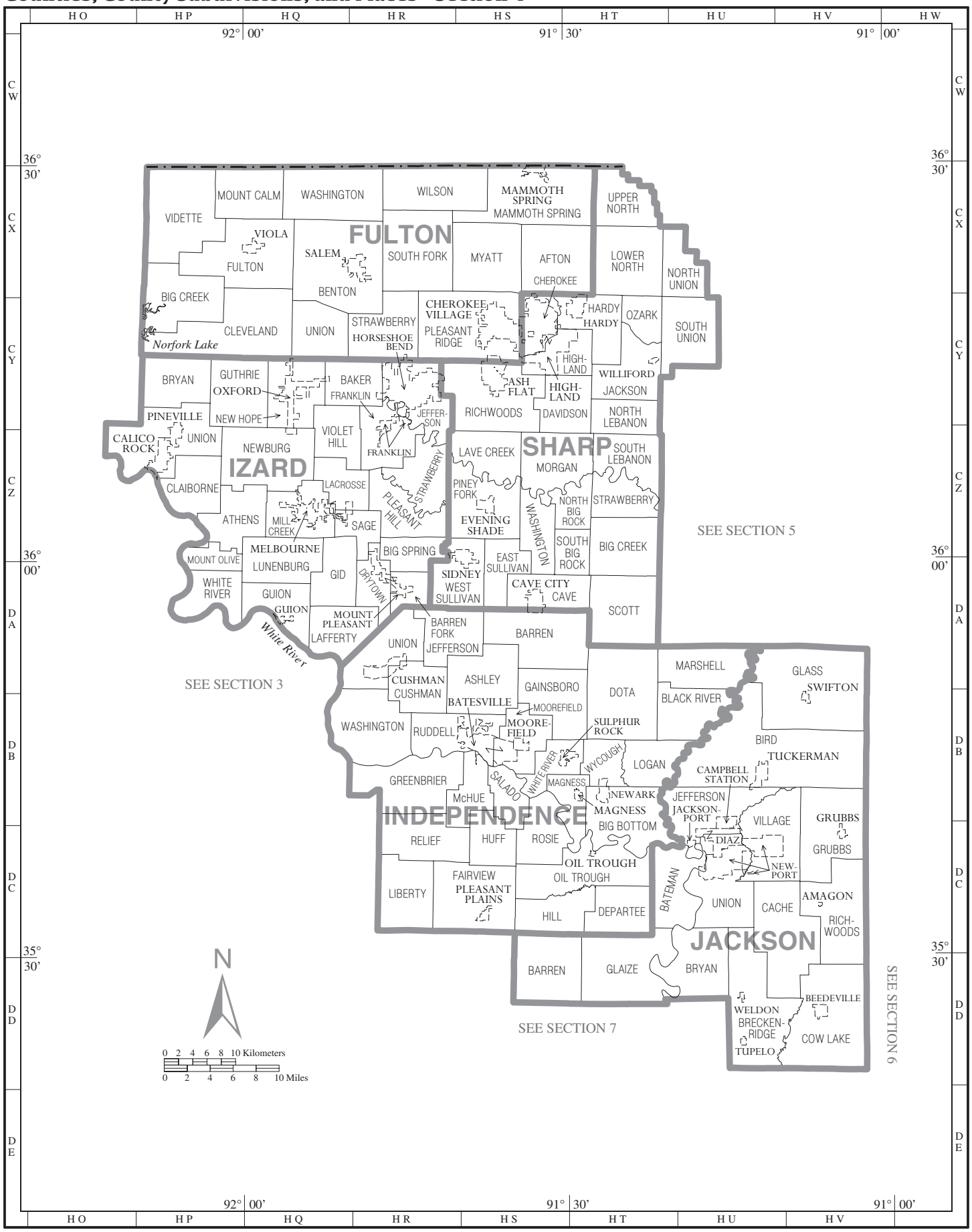

U.S. Census Bureau, Census 2000

Counties, County Subdivisions, and Places – Section 5

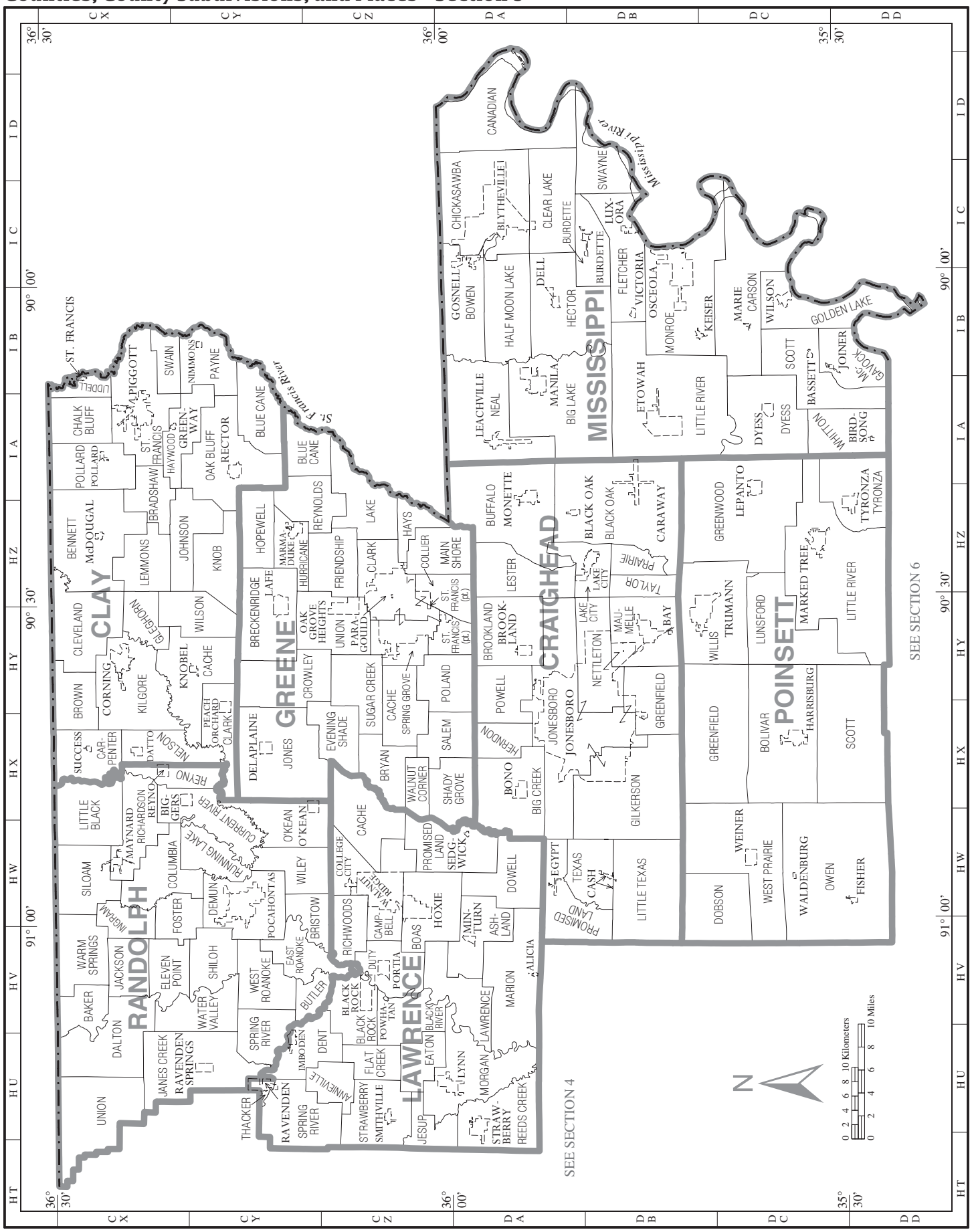

Counties, County Subdivisions, and Places – Section 6

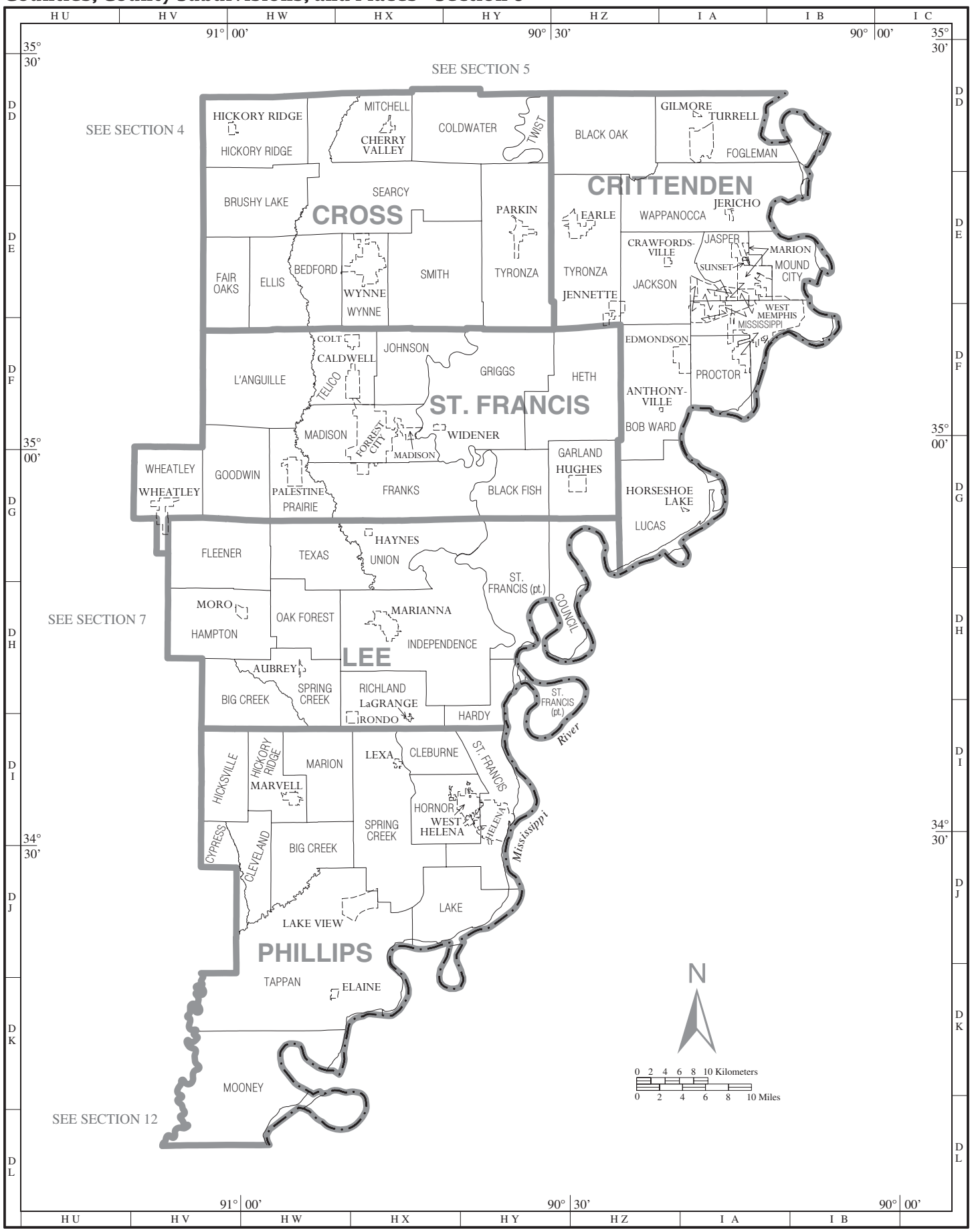

U.S. Census Bureau, Census 2000

Counties, County Subdivisions, and Places – Section 7

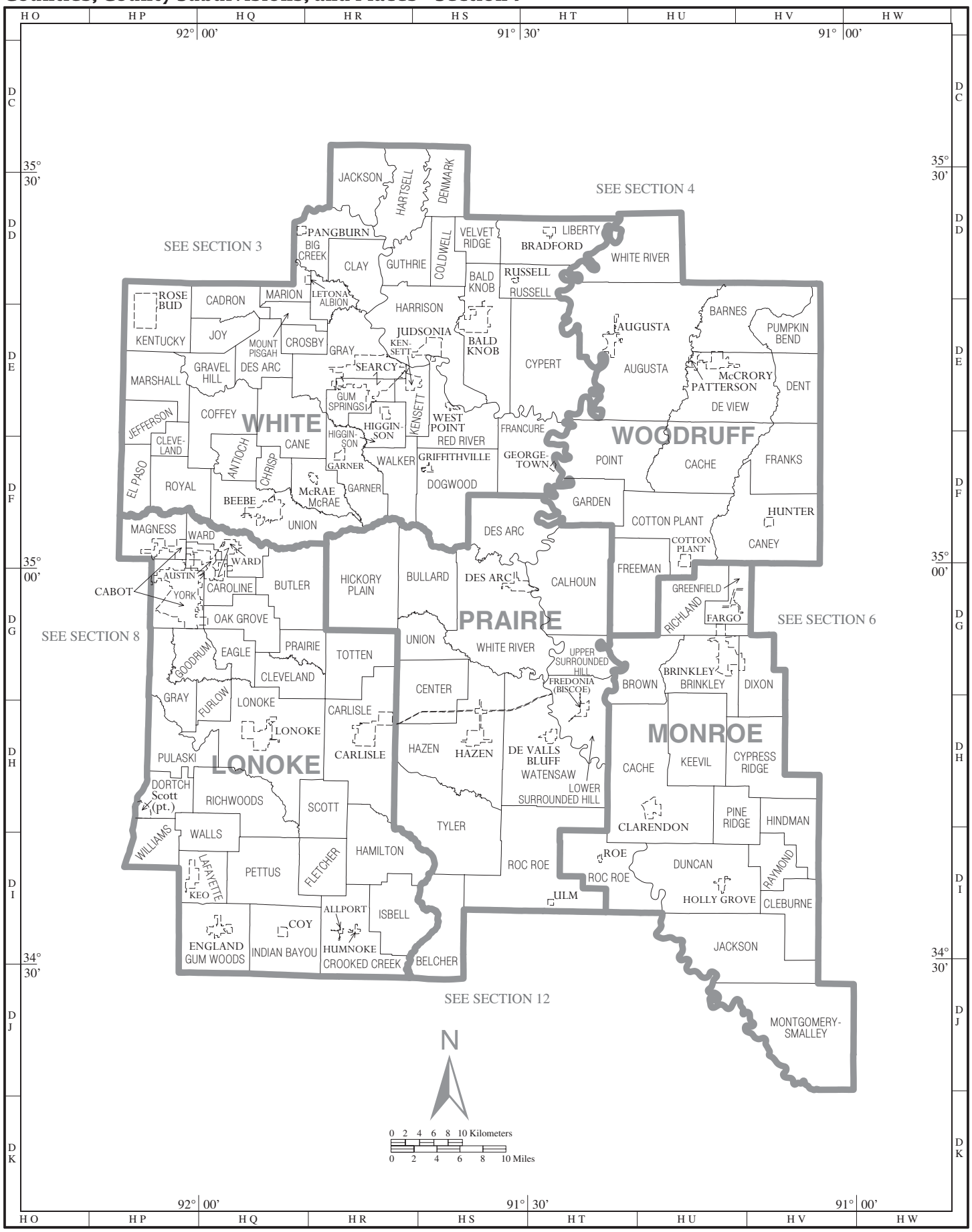

Counties, County Subdivisions, and Places – Section 8

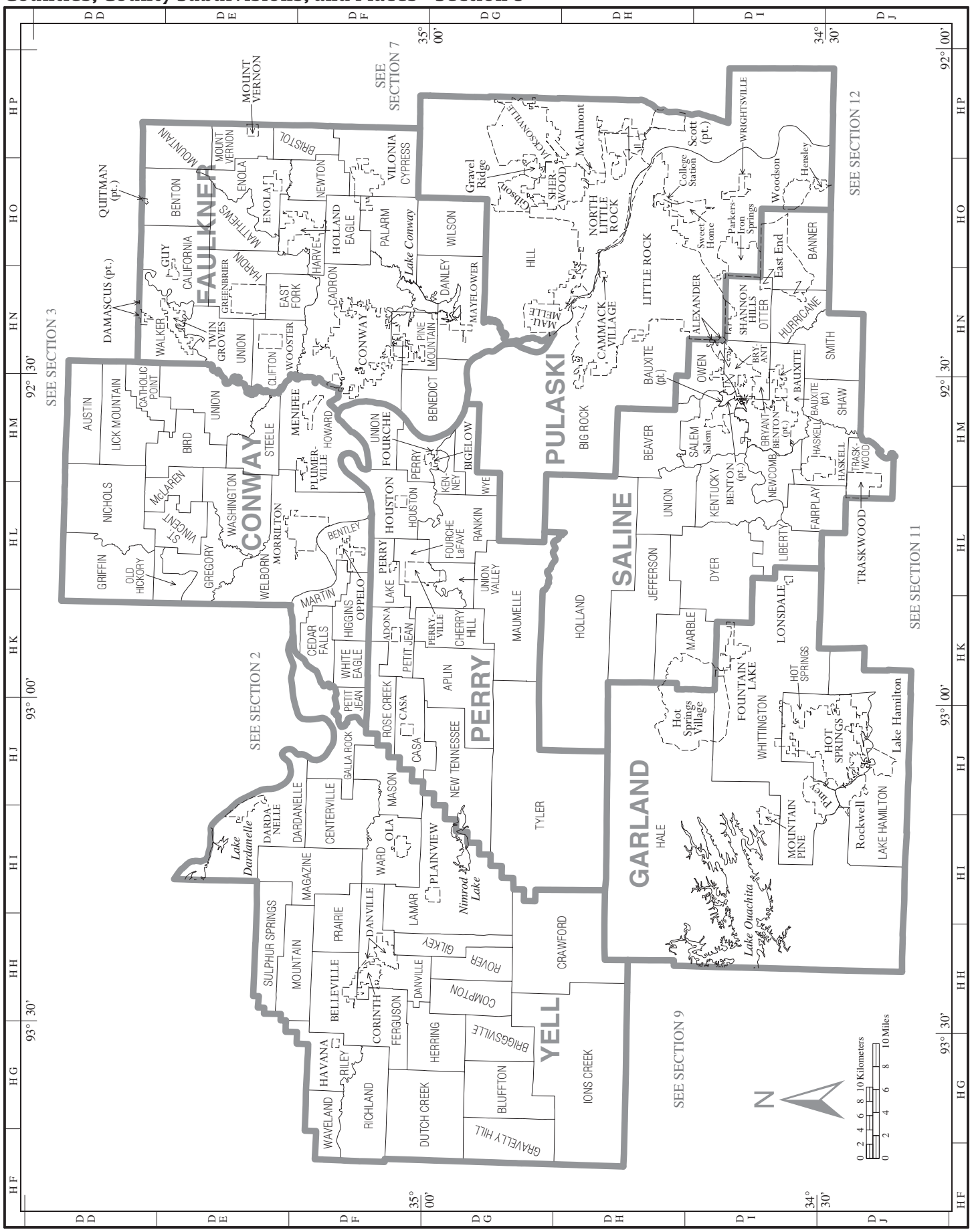

Counties, County Subdivisions, and Places – Section 9

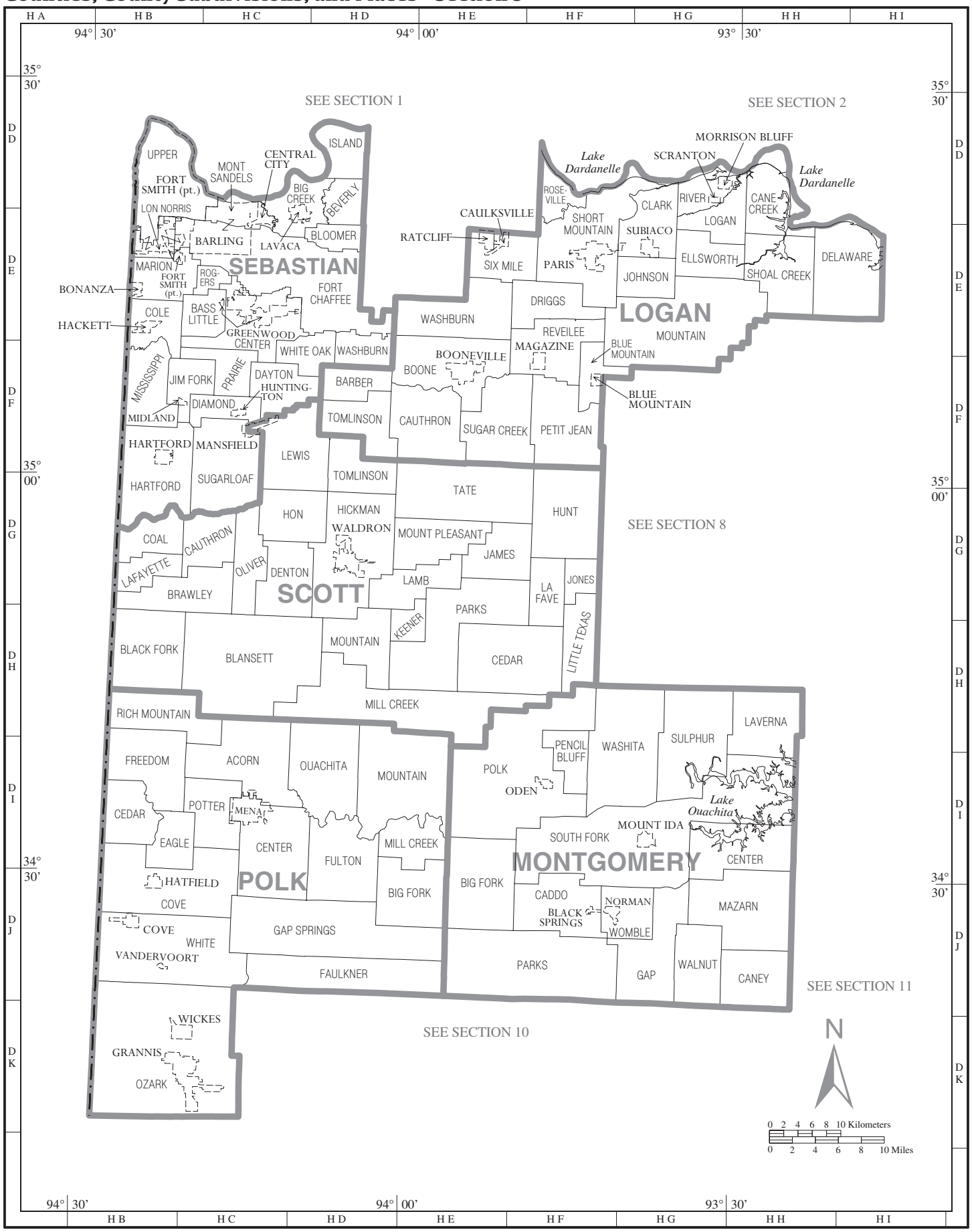

Counties, County Subdivisions, and Places – Section 10

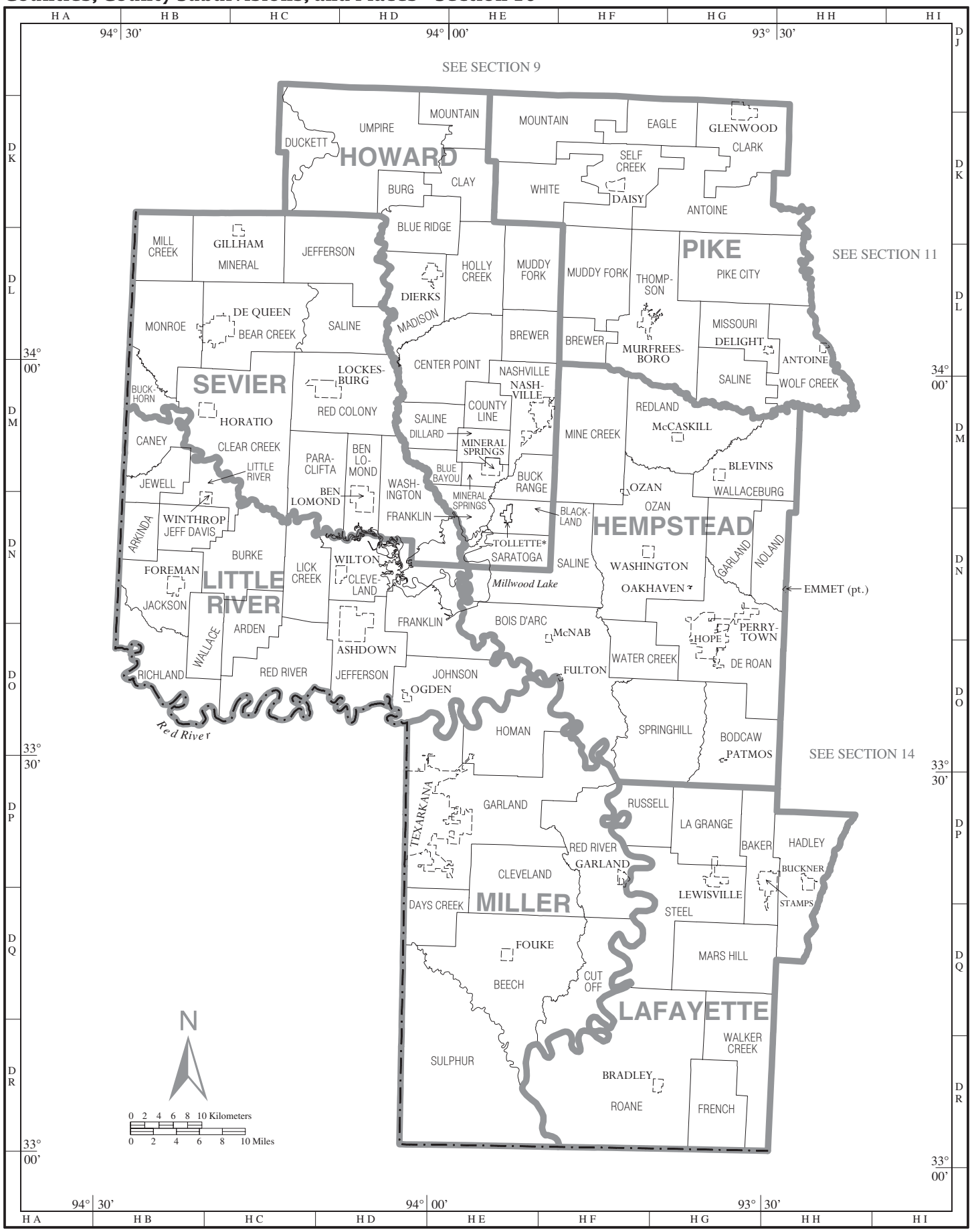

U.S. Census Bureau, Census 2000

Counties, County Subdivisions, and Places – Section 11

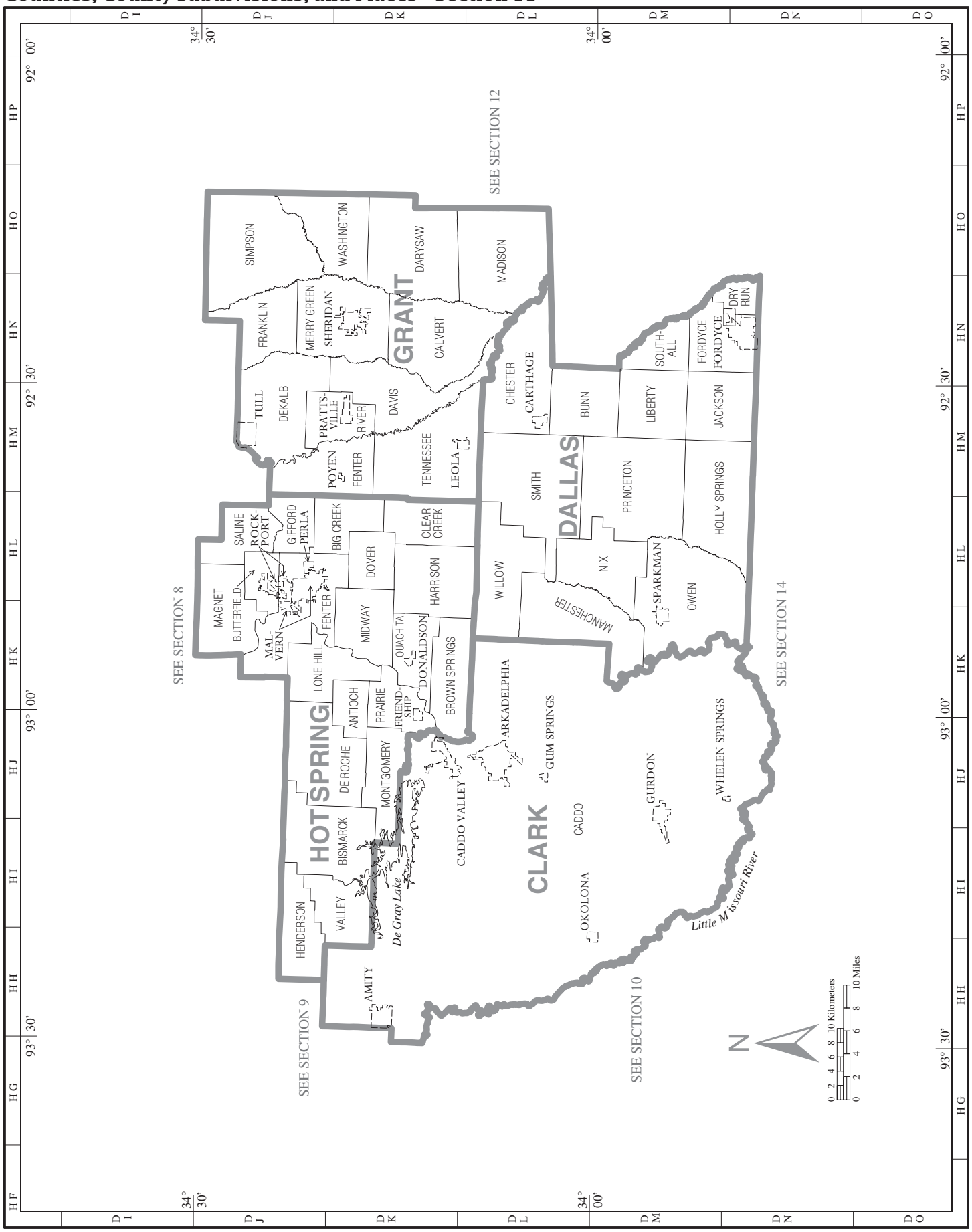

Counties, County Subdivisions, and Places – Section 12

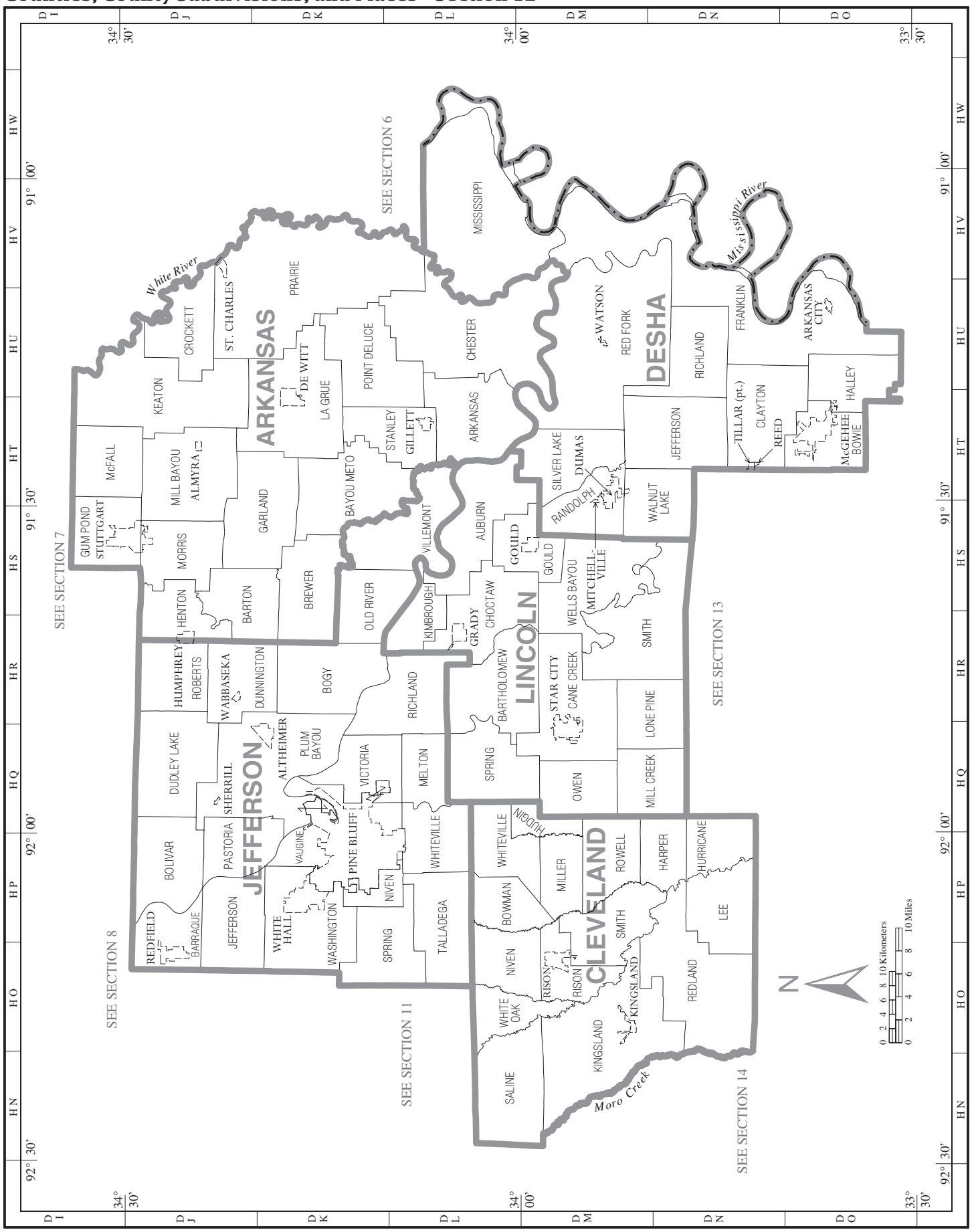

U.S. Census Bureau, Census 2000

Counties, County Subdivisions, and Places – Section 13

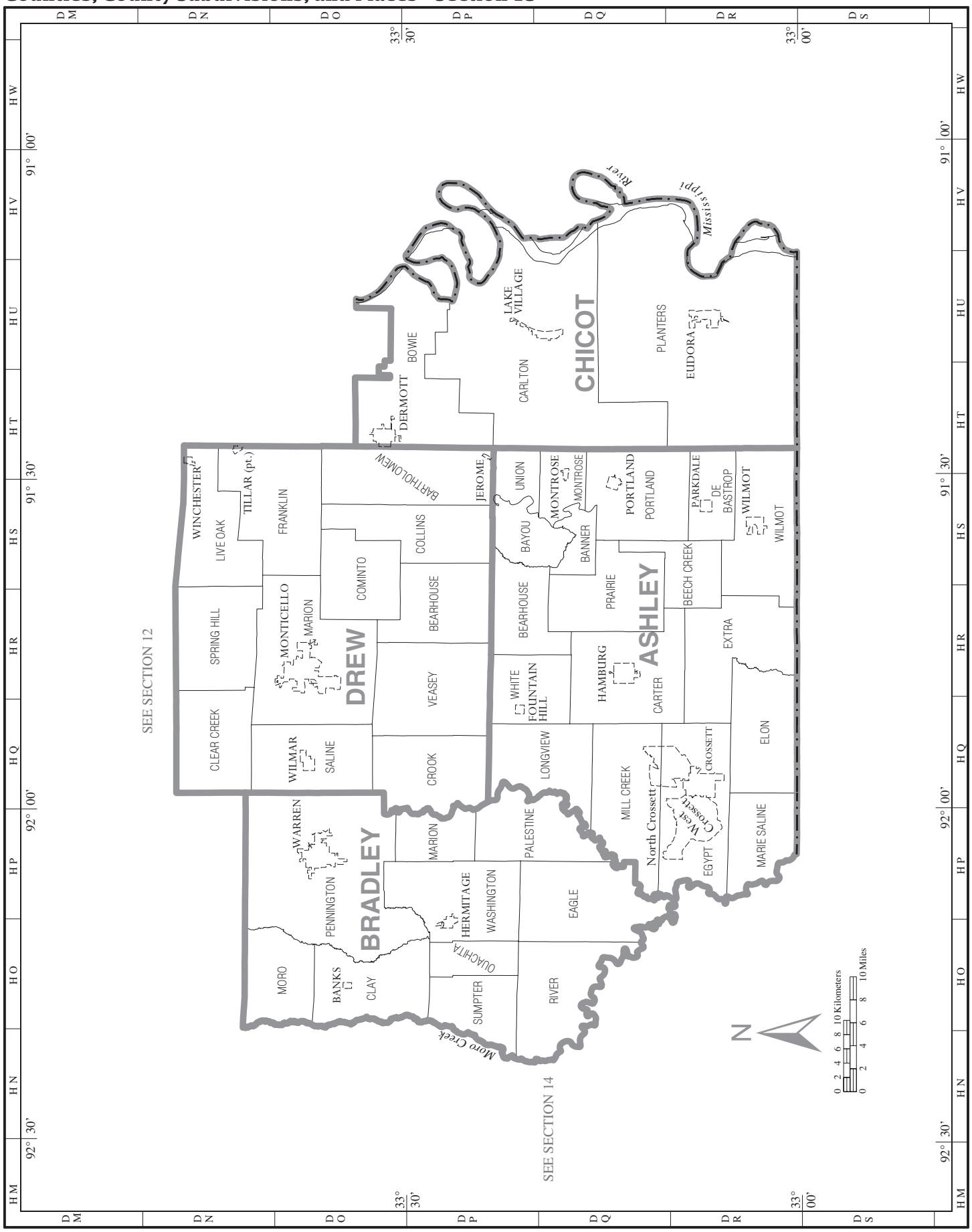

Counties, County Subdivisions, and Places – Section 14

U.S. Census Bureau, Census 2000

Appendix G.
Accuracy of the Data

INTRODUCTION

The data contained in this product are based on the Census 2000 sample. The data are estimates of the actual figures that would have been obtained from a complete count. Estimates derived from a sample are expected to be different from the 100-percent figures because they are subject to sampling and nonsampling errors. Sampling error in data arises from the selection of people and housing units included in the sample. Nonsampling error affects both sample and 100-percent data and is introduced as a result of errors that may occur during the data collection and processing phases of the census. This chapter provides a detailed discussion of both types of errors and a description of the estimation procedures.

MASTER ADDRESS FILE DEVELOPMENT

The majority of addresses in the country are in what is known for census purposes as Mailout/Mailback areas, which generally consist of city-style addresses. The original source of addresses on the Master Address File (MAF) for the Mailout/Mailback areas was the 1990 Census Address Control File (ACF). The first update to the ACF addresses is a United States Postal Service (USPS) Delivery Sequence File (DSF) of addresses. The November 1997, September 1998, November 1999, and April 2000 DSFs were incorporated into the MAF.

Until shortly before the census, the ACF addresses and the November 1997 and September 1998 residential DSF addresses constituted the MAF. These addresses were tested against Census Bureau geographic information to determine their location at the census block level. The geographic information is maintained in the Census Bureau's Topologically Integrated Geographic Encoding Referencing (TIGER) system. When an address on the MAF can be uniquely matched to the address range in TIGER for a street segment that forms one of the boundaries of a particular block, the address is said to be *geocoded* to that block. Valid and geocoded addresses appeared on each address list used for a field operation.

The Block Canvass operation was the next major address list operation in the Mailout/Mailback areas for Census 2000. Between January and May 1999, there was a 100-percent canvass of every block in these areas. Every geocoded address was printed in a block-by-block address register. Block Canvassing listers identified each address as one of the following: a verified housing unit; a unit with corrections to the street name or directional; a delete; a duplicate, implying the unit exists elsewhere on the list with a different, unmatchable designation, such as a different street name or building name; uninhabitable; or nonresidential. Also, units that were deleted from one block and matched an added unit in another block were called a move.

A cooperative address list check with local governmental units throughout the country, called Local Update of Census Addresses (LUCA) 98, occurred in approximately the same time frame as Block Canvassing. In LUCA 98, the participating governmental units received an address list and were asked for input mostly on added units but also on deleted units and corrected street names or directionals. The outcome of this operation was similar to that of Block Canvassing; units were added to and deleted from blocks, and address corrections were made.

The Decennial Master Address File (DMAF), created in July 1999, was the file used for the main printing of the Census 2000 questionnaires. In Mailout/Mailback areas, the operations that had yielded housing units and their status before this initial printing stage were the ACF, the November 1997 DSF, the September 1998 DSF, LUCA 98, and Block Canvassing.

Updates to the DMAF followed the creation of the initial DMAF. Addresses were added by the November 1999, February 2000, and April 2000 DSFs. The LUCA 98 field verification and appeal processes were address update operations that occurred subsequent to the creation of the initial

DMAF. Units receiving a conflicting status from Block Canvassing and the LUCA 98 operation were sent for field verification by the Census Bureau; the results of the field verification were sent to the governmental units. The governmental unit could appeal the Census Bureau's findings for particular units at this stage. At an appeal, the Census Bureau and the governmental unit submit their evidence of the status of a housing unit for independent review. The Census Address List Appeals Office, a temporary Federal office established outside the Department of Commerce, administered the appeal process. The Director of the Appeals Office (or their designee) was responsible for issuing a written determination that was considered final. Both the field verification and the appeal process had the potential to change the status of a housing unit.

The New Construction operation was another cooperative effort with participating governmental units that added addresses before Census Day. This was a final operation in Mailout/Mailback areas that used governmental units' local knowledge to identify new housing units in February and March of 2000.

After Mailout/Mailback, the second most common method of questionnaire delivery was Update/Leave. Rather than obtaining addresses from the ACF and DSF, the address list for Update/Leave areas was constructed during a Census Bureau field operation called Address Listing. This was due to the fact that addresses in Update/Leave areas were primarily noncity-style. Census employees were sent to the field with maps of their assignment areas and were instructed to record the city-style address, noncity-style address or location description, or possibly some combination of the above, for every housing unit. In addition, the location of the unit was noted on the census map with what is known as a *map spot*. This operation took place in the fall of 1998.

After processing the Address Listing data, the Census Bureau could tabulate the number of housing units in each block. Because the housing units in these areas may have nonstandard mailing addresses and may be recorded in census files solely with a location description, the governmental units participating in the local review operation in these areas were sent lists of housing unit counts by block. This operation was called LUCA 99. When a LUCA 99 participant disagreed with a Census block count, the contested block was sent out for LUCA 99 recanvassing. Census employees were redeployed to make updates to the address list. In addition, there was a LUCA 99 appeal process for settling housing unit status discrepancies that could potentially add units to the address list. The LUCA 99 recanvassing and LUCA 99 appeal process took place at various times during the DMAF updating process. Although most of the LUCA 99 entities had their recanvassing results processed before creation of the initial DMAF, many did not. There were DMAF updates designed specifically for obtaining late recanvassing and appeal results. These updates to the census files occurred in time for USPS delivery of a questionnaire.

The last address list-building operation in the Update/Leave areas was the Update/Leave operation itself. This operation was responsible for having a census questionnaire hand-delivered at every housing unit. The MAF and the maps were updated during this process.

In the most remote regions of the country, housing units were listed at the same time people within them were enumerated for Census 2000. These operations, called List/Enumerate and Remote Alaska enumeration, were the only source of addresses in these regions. All housing units were map spotted at the time of enumeration.

In some other regions of the country where an address list had already been created, the Census Bureau determined that direct enumeration of the population would be more successful than mailback of the forms. This operation was called Update/Enumerate. There were two types of Update/Enumerate areas – urban areas that were formerly Mailout/Mailback and rural areas that were formerly Update/Leave. The urban areas had passed through all the Mailout/Mailback operations up through the point of the creation of the initial DMAF, and the rural areas had passed through Address Listing, and sometimes LUCA 99, by the time of the creation of the initial DMAF. Because of these distinct paths, it was necessary to distinguish between the urban and rural Update/Enumerate areas.

Urban Update/Leave is another special enumeration that took place in areas where mail delivery was considered to be problematic. The addresses had passed through all the operations of the

Mailout/Mailback areas up through the creation of the initial DMAF, but enumerators visited the area during the census. As a result, additions, deletions and corrections to the address list were made.

People who do not receive a questionnaire at their house could submit a Be Counted Form, or they could call Telephone Questionnaire Assistance and have their information collected over the telephone. Addresses from these operations that did not match those already on the DMAF and that were geocoded to a census collection block in an area where census enumeration did not take place were visited in a Field Verification operation to determine if they existed. Verified addresses were added to the address list.

Follow-up operations provided additional information about housing units listed on the DMAF. In Nonresponse Followup (NRFU), enumerators followed up on units that had not returned a preaddressed census form. These units could be enumerated, deemed vacant, or possibly deleted. At the same time, units that did not appear on the address list could be added and enumerated concurrently. Coverage Improvement Follow Up was designated for enumeration at addresses added by New Construction and the later Delivery Sequence Files, as well as a second check on NRFU vacant and deleted units. Adds were also possible. These operations occurred in the Mailout/Mailback, Update/Leave, and Urban Update/Leave areas.

SERVICE-BASED ENUMERATION

Service Based Enumeration was designed to account for people without a usual residence who use service facilities (i.e., shelters, soup kitchens and mobile food vans). Only people using the service facility on the interview day were enumerated. In addition, people enumerated in Targeted Non-Shelter Outdoor Locations (TNSOLS) and people without a usual residence that filed Be Counted Forms (BCF) augmented the count. **This component of the enumeration should *not* be interpreted as a complete count of the population without a usual residence.**

SAMPLE DESIGN

Every person and housing unit in the United States was asked basic demographic and housing questions (for example, race, age, and relationship to householder). A sample of these people and housing units was asked more detailed questions about items, such as income, occupation, and housing costs. The sampling unit for Census 2000 was the housing unit, including all occupants. There were four different housing unit sampling rates: 1-in-8, 1-in-6, 1-in-4, and 1-in-2 (designed for an overall average of about 1-in-6). The Census Bureau assigned these varying rates based on precensus occupied housing unit estimates of various geographic and statistical entities, such as incorporated places and interim census tracts. For people living in group quarters or enumerated at long form eligible service sites (shelters and soup kitchens), the sampling unit was the person and the sampling rate was 1-in-6.

The sample designation method for housing units depended on the data collection procedures. Approximately 95 percent of the population was enumerated by the mailback procedure. In these areas, the Census Bureau used the Decennial Master Address File (DMAF) to select electronically a probability sample. The questionnaires were either mailed or hand-delivered to selected addresses with instructions to complete and mail back the form.

The housing unit sampling rate varied by census block. Long Form Sampling Entities (LFSEs) were used to determine sampling rates in Census 2000 similarly to the way governmental units were used in the 1990 census sample design. LFSEs were:

- Counties and county equivalents (such as parishes in Louisiana).
- Cities.
- Incorporated places (including consolidated cities).
- Census designated places in Hawaii only.

- Minor civil divisions in certain states only (Connecticut, Maine, Massachusetts, Michigan, Minnesota, New Hampshire, New Jersey, New York, Pennsylvania, Rhode Island, Vermont, and Wisconsin).
- School districts (based on the 1995-1996 school year).
- American Indian reservations.
- Tribal jurisdiction statistical areas (replaced for Census 2000 by entities called Oklahoma Tribal Statistical Areas).
- Alaska Native village statistical areas.

Size estimates for LFSEs were based on housing unit counts from the DMAF and occupancy rates from the 1990 census. If the smallest LFSE that included all or any part of a block had an estimated housing unit count of less than 800, the housing units in the block were sampled at a 1-in-2 rate. If the smallest LFSE that included all or any part of a block had an estimated housing unit count of 800 or more but less than 1,200, housing units in the block were sampled at a 1-in-4 rate. If a block was not in either of the two previous sampling rate categories, and was part of an interim census tract with 2,000 or more estimated housing units, the housing units in the block were sampled at a 1-in-8 rate. Housing units in all remaining blocks (those not assigned to 1-in-2, 1-in-4, or 1-in-8 rates) were sampled at a 1-in-6 rate.

In List/Enumerate areas (accounting for less than 0.5 percent of the housing units), each enumerator was given a blank address register with designated sample lines. Beginning about Census Day, the enumerator systematically canvassed an Assignment Area (AA) and listed all housing units in the address register in the order they were encountered. Completed questionnaires, including sample information for any housing unit listed on a designated sample line, were collected. If an AA contained any blocks that would qualify as above for a 1-in-2 or 1-in-4 rate, all households in the AA were sampled at 1-in-2. Housing units in all other AAs were sampled at 1-in-6.

Housing units in American Indian reservations, tribal jurisdiction statistical areas (replaced for Census 2000 by entities called Oklahoma Tribal Statistical Areas), and Alaska Native villages were sampled according to the same criteria as other LFSEs, except the sampling rates were based on the size of the American Indian and Alaska Native population in those areas as measured in the 1990 census. Trust lands were sampled at the highest rate of any part of their associated American Indian reservations. If the associated American Indian reservation was entirely outside the state containing the trust land, then the trust land was sampled at a 1-in-2 rate. All Remote Alaska assignment areas were sampled at a rate of 1-in-2. Housing units in Puerto Rico were sampled at a constant 1-in-6 rate in all blocks.

Variable sampling rates provide relatively more reliable estimates for small areas and decrease respondent burden in more densely populated areas while maintaining data reliability. When all sampling rates were taken into account across the Nation, approximately 1 out of every 6 housing units was included in the Census 2000 sample.

CONFIDENTIALITY OF THE DATA

The Census Bureau has modified or suppressed some data in this data release to protect confidentiality. Title 13 United States Code, Section 9, prohibits the Census Bureau from publishing results in which an individual can be identified. The Census Bureau's internal Disclosure Review Board sets the confidentiality rules for all data releases. A checklist approach is used to ensure that all potential risks to the confidentiality of the data are considered and addressed.

Title 13, United States Code. Title 13 of the United States Code authorizes the Census Bureau to conduct censuses and surveys. Section 9 of the same Title requires that any information collected from the public under the authority of Title 13 be maintained as confidential. Section 214 of Title 13 and Sections 3559 and 3571 of Title 18 of the United States Code provide for the imposition of penalties of up to 5 years in prison and up to $250,000 in fines for wrongful disclosure of confidential census information.

Disclosure limitation. Disclosure limitation is the process for protecting the confidentiality of data. A disclosure of data occurs when someone can use published statistical information to identify an individual who provided information under a pledge of confidentiality. Using disclosure limitation procedures, the Census Bureau modifies or removes the characteristics that put confidential information at risk for disclosure. Although it may appear that a table shows information about a specific individual, the Census Bureau has taken steps to disguise the original data while making sure the results are still useful. The techniques used by the Census Bureau to protect confidentiality in tabulations vary, depending on the type of data.

Data swapping. Data swapping is a method of disclosure limitation designed to protect confidentiality in tables of frequency data (the number or percentage of the population with certain characteristics). Data swapping is done by editing the source data or exchanging records for a sample of cases when creating a table. A sample of households is selected and matched on a set of selected key variables with households in neighboring geographic areas that have similar characteristics (such as the same number of adults and the same number of children). Because the swap often occurs within a neighboring area, there is no effect on the marginal totals for the area or for totals that include data from multiple areas. Because of data swapping, users should not assume that tables with cells having a value of 1 or 2 reveal information about specific individuals. Data swapping procedures were first used in the 1990 census and were also used for Census 2000.

ERRORS IN THE DATA

Statistics in this data product are based on a sample. Therefore, they may differ somewhat from 100-percent figures that would have been obtained if all housing units, people within those housing units, and people living in group quarters had been enumerated using the same questionnaires, instructions, enumerators, and so forth. The sample estimate also would differ from other samples of housing units, people within those housing units, and people living in group quarters. The deviation of a sample estimate from the average of all possible samples is called the *sampling error*. The *standard error* of a sample estimate is a measure of the variation among the estimates from all possible samples. Thus, it measures the precision with which an estimate from a particular sample approximates the average result of all possible samples. The sample estimate and its estimated standard error permit the construction of interval estimates with prescribed confidence that the interval includes the average result of all possible samples. The method of calculating standard errors and confidence intervals for the data in this product appears in the section called "Calculation of Standard Errors."

In addition to the variability that arises from the sampling procedures, both sample data and 100-percent data are subject to *nonsampling error*. Nonsampling error may be introduced during any of the various complex operations used to collect and process census data. For example, operations such as editing, reviewing, or handling questionnaires may introduce error into the data. A detailed discussion of the sources of nonsampling error is given in the section on "Nonsampling Error" in this chapter.

Nonsampling error may affect the data in two ways: errors that are introduced randomly will increase the variability of the data and, therefore, should be reflected in the standard error; errors that tend to be consistent in one direction will make both sample and 100-percent data biased in that direction. For example, if respondents consistently tend to underreport their incomes, then the resulting counts of households or families by income category will tend to be understated for the higher income categories and overstated for the lower income categories. Such biases are not reflected in the standard error.

Limitations of the Group Quarters Data

By definition, universes that include the total population include both the household population and the group quarters population. For example, the universe defined as the population 15 years and over includes all people 15 years and over in both households and group quarters.

In previous censuses and in Census 2000, allocation rates for demographic characteristics (such as age, sex, and race) of the group quarters population were similar to those for the total population. However, allocation rates for sample characteristics, such as school enrollment, educational attainment, income, and veteran status for the institutionalized and noninstitutionalized group quarters population have been substantially higher than those for the household population since at least the 1960 census. A review of the Census 2000 allocation rates for sample characteristics indicated that this trend continued.

Although allocation rates for sample characteristics are higher for the group quarters population, it is important to include the group quarters population in the total population universe. In most areas, the group quarters population represents a small proportion of the total population. As a result, the higher allocation rates associated with the group quarters population have minimal impact on the sample characteristics for the area of interest. In areas where the group quarters population represents a larger percentage of the total population, the Census Bureau cautions data users about the impact the higher allocation rates may have on the sample characteristics.

Calculation of Standard Errors

Totals and percentages. Tables A through C in this chapter contain the necessary information for calculating the standard errors of sample estimates in this data product. To calculate the standard error, it is necessary to know:

- The unadjusted standard error for the characteristic (given in Table A for estimated totals or Table B for estimated percentages) that would result under a simple random sample design of people, housing units, households, or families.
- The design factor for the particular characteristic estimated (given in Table C) based on the sample design and estimation techniques employed to produce long form data estimates.
- The number of people, housing units, households, or families in the publication area.
- The observed sampling rate.

The design factor is the ratio of the estimated standard error to the standard error of a simple random sample. The design factors reflect the effects of the actual sample design and the complex ratio estimation procedure used for Census 2000. Percent-in-sample values are provided in Summary File 3. The percent of the population in sample is given in P4, Percent of the Population in Sample. Percent-in-sample values for housing units are provided in H4, Percent of Housing Units in Sample by Occupancy Status. Thus, observed sampling rates for housing units are provided separately for occupied and vacant housing units. Data users should use information in H2, Unweighted Sample Housing Units by Occupancy Status, to determine the most prevalent type of housing unit in a specific geography (occupied or vacant), and use its corresponding percent-in-sample value from H4. As a convenience to data users, a percent-in-sample value for total housing units is available in the Census Bureau's PHC-2, *Summary Social, Economic, and Housing Characteristics* reports (see the Percent of Population and Housing Units in Sample tables). This percent-in-sample value combines occupied and vacant housing units to form a single percent-in-sample value for housing units.

Use the steps given below to calculate the standard error of an estimated total or percentage contained in this product. A percentage is defined here as a ratio of a numerator to a denominator where the numerator is a subset of the denominator. For example, the proportion of Black or African-American teachers is the ratio of Black or African-American teachers to all teachers.

1. Obtain the unadjusted standard error from Table A or B (or use the formula given below the table) for the estimated total or percentage, respectively.
2. Obtain the person or housing unit observed sampling rate (percent-in-sample) for the geographic area to which the estimate applies. Use the person observed sampling rate for population characteristics and the housing unit observed sampling rate for housing characteristics.

3. Use Table C to obtain the appropriate design factor, based on the characteristic (Employment status, School enrollment, etc.) and the range containing the percent-in-sample value defined in step 2. Multiply the unadjusted standard error by this design factor.

The unadjusted standard errors of zero estimates or of very small estimated totals or percentages will approach zero. This is also the case for very large percentages or estimated totals that are close to the size of the publication areas to which they correspond. Nevertheless, these estimated totals and percentages are still subject to sampling and nonsampling variability, and an estimated standard error of zero (or a very small standard error) is not appropriate. For estimated percentages that are less than 2 or greater than 98, use the unadjusted standard errors in Table B that appear in the "2 or 98" row. For an estimated total that is less than 50 or within 50 of the total size of the publication area, use an unadjusted standard error of 16.

Examples using Tables A and B are given in the section titled "Using Tables to Compute Standard Errors and Confidence Intervals."

Sums and differences. The standard errors estimated from Tables A and B are not directly applicable to sums of and differences between two sample estimates. To estimate the standard error of a sum or difference, the tables are to be used somewhat differently in the following three situations:

1. For the sum of or difference between a sample estimate and a 100-percent value, use the standard error of the sample estimate. The complete count value is not subject to sampling error.
2. For the sum of or difference between two sample estimates, the appropriate standard error is approximately the square root of the sum of the two individual standard errors squared; that is, for standard errors

   $SE(\hat{X})$ and $SE(\hat{Y})$ of estimates $\hat{X}$ and $\hat{Y}$, respectively:

   $$SE(\hat{X} + \hat{Y}) = SE(\hat{X} - \hat{Y}) = \sqrt{[SE(\hat{X})]^2 + [SE(\hat{Y})]^2}$$

   This method, however, will underestimate (overestimate) the standard error if the two items in a sum are highly positively (negatively) correlated or if the two items in a difference are highly negatively (positively) correlated. This method may also be used for the difference between (or sum of) sample estimates from two censuses or from a census sample and another survey. The standard error for estimates not based on the Census 2000 sample must be obtained from an appropriate source outside of this chapter.
3. For the differences between two estimates, one of which is a subclass of the other, use the tables directly where the calculated difference is the estimate of interest. For example, to determine the estimate of non-Black or African-American teachers, subtract the estimate of Black or African-American teachers from the estimate of total teachers. To determine the standard error of the estimate of non-Black or African-American teachers, apply the above formula directly.

Ratios. Frequently, the statistic of interest is the ratio of two variables, where the numerator is not a subset of the denominator. An example is the ratio of students to teachers in public elementary schools. (Note that this method cannot be used to compute a standard error for a sample mean.) The standard error of the ratio between two sample estimates is estimated as follows:

1. If the ratio is a proportion, then follow the procedure outlined for "Totals and percentages."
2. If the ratio is not a proportion, then approximate the standard error using the formula below.

$$SE\left(\frac{\hat{X}}{\hat{Y}}\right) = \left(\frac{\hat{X}}{\hat{Y}}\right)\sqrt{\frac{[SE(\hat{X})]^2}{\hat{X}^2} + \frac{[SE(\hat{Y})]^2}{\hat{Y}^2}}$$

Medians. The sampling variability of an estimated median depends on the form of the distribution and the size of its base. The reliability of an estimated median is approximated by constructing a confidence interval. Estimate the 68 percent confidence limits of a median based on sample data using the following procedure.

1. Obtain the appropriate (person or housing unit) observed sampling rate for the specific geographic area. Use this rate to locate the design factor for the characteristic of interest in Table C.

2. Obtain the frequency distribution for the selected variable. Cumulate these frequencies to yield the base.

3. Determine the standard error of the estimate of 50 percent from the distribution using the formula:

$$\text{SE(50 percent)} = \sqrt{\frac{5}{\text{base}} \times 50^2} \times \text{Design Factor}$$

4. Subtract from and add to 50 percent the standard error determined in step 3.

$$\text{p_lower} = 50 - \text{SE (50 percent)}$$

$$\text{p_upper} = 50 + \text{SE (50 percent)}$$

   Find the category in the distribution containing p_lower and the category in the distribution containing p_upper. If p_lower and p_upper fall in the same category, follow these steps:

   - Define A1 as the smallest value in that category.
   - Define A2 to be the smallest value in the next (higher) category.
   - Define C1 as the cumulative percent of units strictly less than A1.
   - Define C2 as the cumulative percent of units strictly less than A2.

     Use these values (A1, A2, C1, C2) in step 5 to obtain the Lower Bound and the Upper Bound.

     If p_lower and p_upper are in different categories, follow the steps above twice–once for each category. In effect, users will interpolate twice to obtain the Lower and Upper Bounds as follows:

   - First, for the category containing p_lower, define the values A1, A2, C1, and C2 as above. Use these values in step 5 to obtain the Lower Bound.
   - Second, for the category containing p_upper, define a new set of values for A1, A2, C1, and C2. Use these values in step 5 to obtain the Upper Bound.

5. Use the following formula and the values obtained in step 4 to form a confidence interval about the median:

$$\text{Bound} = \left[\frac{X - C1}{C2 - C1}\right] \times (A2 - A1) + A1$$

   where X = p_lower (p_upper) for the Lower Bound (Upper Bound).

6. Divide the difference between the two points determined in step 5 by two to obtain the estimated standard error of the median:

$$\text{SE(median)} = \frac{\text{Upper Bound} - \text{Lower Bound}}{2} = \frac{(\text{p_upper} - \text{p_lower})}{C2 - C1} \times \frac{A2 - A1}{2}$$

Means. A mean is defined here as the average quantity of some characteristic (other than the number of people, housing units, households, or families) per person, housing unit, household, or family. For example, a mean could be the average annual income of females age 25 to 34. The standard error of a mean can be approximated by the formula below. Because of the approximation used in developing this formula, the estimated standard error of the mean obtained from this formula will generally underestimate the true standard error.

The formula for estimating the standard error of a mean, $\bar{x}$, is

$$SE(\bar{x}) = \sqrt{\frac{5}{base} \times s^2} \times \text{Design Factor}$$

where s^2 is the estimated population variance of the characteristic and the base is the total number of units in the population. The population variance, s^2, may be estimated using data that has been grouped into intervals.

For this method, the range of values for the characteristic is divided into c intervals, where the lower and upper boundaries of interval j are L_j and U_j, respectively. Each person is placed into one of the c intervals such that the value of the characteristic is between L_j and U_j. The estimated population variance, s^2, is then given by:

$$s^2 = \sum_{j=1}^{c} p_j m_j^2 - (\bar{x})^2$$

where p_j is the estimated proportion of persons in interval j (based on weighted data) and m_j is the midpoint of the jth interval, calculated as:

$$m_j = \frac{L_j + U_j}{2}.$$

The most representative value of the characteristic in interval j is assumed to be the midpoint of the interval, m_j. If the cth interval is open-ended, i.e., no upper interval boundary exists, then an approximate value for m_c is

$$m_c = \left(\frac{3}{2}\right) L_c.$$

The estimated sample mean, $\bar{x}$, can be obtained using the following formula:

$$\bar{x} = \sum_{j=1}^{c} p_j m_j.$$

Confidence intervals. A sample estimate and its estimated standard error may be used to construct confidence intervals about the estimate. These intervals are ranges that will contain the average value of the estimated characteristic that results over all possible samples, with a known probability.

For example, if all possible samples that could result under the Census 2000 sample design were independently selected and surveyed under the same conditions, and if the estimate and its estimated standard error were calculated for each of these samples, then:

1. *68 percent confidence interval.* Approximately 68 percent of the intervals from one estimated standard error below the estimate to one estimated standard error above the estimate would contain the average result from all possible samples.

2. *90 percent confidence interval.* Approximately 90 percent of the intervals from 1.645 times the estimated standard error below the estimate to 1.645 times the estimated standard error above the estimate would contain the average result from all possible samples.

3. *95 percent confidence interval.* Approximately 95 percent of the intervals from two estimated standard errors below the estimate to two estimated standard errors above the estimate would contain the average result from all possible samples.

The average value of the estimated characteristic that could be derived from all possible samples either is or is not contained in any particular computed interval. Thus, the statement that the average value has a certain probability of falling between the limits of the calculated confidence interval cannot be made. Rather, one can say with a specified probability of confidence that the calculated confidence interval includes the average estimate from all possible samples (approximately the 100-percent value).

Confidence intervals also may be constructed for the ratio, sum of, or difference between two sample figures. First compute the ratio, sum, or difference. Next, obtain the standard error of the ratio, sum, or difference (using the formulas given earlier). Finally, form a confidence interval for this estimated ratio, sum, or difference as above. One can then say with specified confidence that this interval includes the ratio, sum, or difference that would have been obtained by averaging the results from all possible samples.

Calculating the confidence interval from the standard error. To calculate the lower and upper bounds of the 90 percent confidence interval around an estimate using the standard error, multiply the standard error by 1.645, then add and subtract the product from the estimate.

$$\text{Lower bound} = \text{Estimate} - (\text{Standard Error} \times 1.645)$$

$$\text{Upper bound} = \text{Estimate} + (\text{Standard Error} \times 1.645)$$

Limitations. Be careful when computing and interpreting confidence intervals. The estimated standard errors given in this chapter do not include all portions of the variability because of nonsampling error that may be present in the data. The standard errors reflect the effect of simple response variance, but not the effect of correlated errors introduced by enumerators, coders, or other field or processing personnel. Thus, the standard errors calculated represent a lower bound of the total error. As a result, confidence intervals formed using these estimated standard errors might not meet the stated levels of confidence (i.e., 68, 90, or 95 percent). Thus, be careful interpreting the data in this data product based on the estimated standard errors.

A standard sampling theory text should be helpful if the user needs more information about confidence intervals and nonsampling errors.

Zero or small estimates; very large estimates. The value of almost all Census 2000 characteristics is greater than or equal to zero by definition. The method given previously for calculating confidence intervals relies on large sample theory and may result in negative values for zero or small estimates, which are not admissible for most characteristics. In this case, the lower limit of the confidence interval is set to zero by default. A similar caution holds for estimates of totals that are close to the population total and for estimated proportions near one, where the upper limit of the confidence interval is set to its largest admissible value. In these situations, the level of confidence of the adjusted range of values is less than the prescribed confidence level.

Using Tables to Compute Standard Errors and Confidence Intervals

Example 1. Computing the standard error of a total. Suppose a particular data table shows that for City A 9,948 people out of all 15,888 people age 16 years and over were in the civilian labor force. The person observed sampling rate (percent-in-sample) in City A is 16.0 percent. The column in Table C that includes an observed sampling rate of 16.0 percent shows the design factor to be 1.1 for the population characteristic "Employment status."

The unadjusted standard error for the estimated total of 9,948 is computed using the formula given below Table A. Suppose that the total population of City A was 21,220. The formula for the unadjusted standard error, SE, is

$$\begin{aligned} \text{SE}(9{,}948) &= \sqrt{5(9{,}948)\left(1 - \frac{9{,}948}{21{,}220}\right)} \\ &= 163 \text{ people.} \end{aligned}$$

The 5 in the above formula is based on a 1-in-6 sample and is derived from the inverse of the sampling rate minus one; i.e., 5 = 6 − 1. To find the standard error of the estimated 9,948 people 16 years and over who were in the civilian labor force, multiply the unadjusted standard error 163 by the design factor, 1.1, from Table C. This yields an estimated standard error of 179 for the total number of people 16 years and over in City A who were in the civilian labor force.

Example 2. Computing the standard error of a percentage. The estimated percent of people 16 years and over who were in the civilian labor force in City A is 62.6 percent (= 9,948 ÷

15,888). Using the formula below Table B, the unadjusted standard error is approximately

$$SE(62.6) = \sqrt{\left(\frac{5}{15{,}888}\right)(62.6)(100 - 62.6)}$$

$$= 0.86 \text{ percentage points.}$$

Again, the 5 in the above formula is based on a 1-in-6 sample and is derived from the inverse of the sampling rate minus one; i.e., 5 = 6 − 1. The standard error for the estimated 62.6 percent of people 16 years and over who were in the civilian labor force is 0.86 x 1.1 = 0.95 percentage points.

Note that standard errors of percentages derived in this manner are approximate. Calculations can be expressed to several decimal places, but doing so would indicate more precision in the data than is justifiable. Final results should contain no more than two decimal places when the estimated standard error is one percentage point (i.e., 1.00) or more.

Example 3. Computing a confidence interval. In Example 1, the adjusted standard error of the 9,948 people 16 years and over in City A in the civilian labor force was 179. Thus, a 90 percent confidence interval for this estimated total is:

$$[9{,}948 - 1.645(179)] \text{ to } [9{,}948 + 1.645\,(179)]$$
$$\text{or } 9{,}654 \text{ to } 10{,}242.$$

One can say, with about 90 percent confidence, that this interval includes the value that would have been obtained by averaging the results from all possible samples.

Example 4. Computing the standard error and confidence interval for the difference between two sample estimates. Suppose the number of people in City B age 16 years and over who were in the civilian labor force was 9,314 and the total number of people 16 years and over was 16,666. The population size of City B was 25,225, resulting in a person percent-in-sample of 15.7. The range that includes an observed sampling rate of 15.7 in Table C shows the design factor to be 1.1 for "Employment status." Using the formula below Table A and the appropriate design factor, the estimated standard error for the total number of people 16 years and over in City B who were in the civilian labor force is 188 (= 171 x 1.1). The estimated percentage of people 16 years and over who were in the civilian labor force is 55.9 percent. The unadjusted standard error determined using the formula provided at the bottom of Table B is 0.86 percentage points, and the approximate standard error of the percentage (55.9 percent) is 0.86 x 1.1 = 0.95 percentage points.

Suppose that one wished to obtain the standard error of the difference between City A and City B of the percentages of people who were 16 years and over and who were in the civilian labor force. The difference in the percentages for the two cities is:

$$62.6 - 55.9 = 6.7 \text{ percent.}$$

Using the above calculations and the adjusted standard error from Example 2:

$$SE\,(6.7) = \sqrt{[SE(62.6)]^2 + [SE(55.9)]^2} = \sqrt{(0.95)^2 + (0.95)^2}$$
$$= 1.34 \text{ percentage points.}$$

The 90 percent confidence interval for the difference is formed as before:

$$[6.70 - 1.645(1.34)] \text{ to } [6.70 + 1.645(1.34)]$$
$$\text{or } 4.50 \text{ to } 8.90.$$

One can say with 90 percent confidence that the interval includes the difference that would have been obtained by averaging the results from all possible samples.

Example 5. Computing the standard error and confidence interval for the ratio of two sample estimates. For reasonably large samples, ratio estimates are normally distributed, particularly for the census population. Therefore, if the standard error of a ratio estimate can be calculated, then a confidence interval can be formed about the ratio.

Suppose that one wished to obtain the standard error of the ratio of the estimate of people who were 16 years and over and who were in the civilian labor force in City A to the estimate of people who were 16 years and over and who were in the civilian labor force in City B. The ratio of the two estimates is:

$$\frac{9{,}948}{9{,}314} = 1.07$$

The standard error of this ratio is:

$$SE(1.07) = \left(\frac{9{,}948}{9{,}314}\right)\sqrt{\frac{(179)^2}{(9{,}948)^2} + \frac{(188)^2}{(9{,}314)^2}}$$

$$= 0.029.$$

Using the results above, the 90 percent confidence interval for this ratio would be:

$$[1.07 - 1.645(0.029)] \text{ to } [1.07 + 1.645(0.029)]$$

$$\text{or } 1.02 \text{ to } 1.12.$$

One can say with 90 percent confidence that the interval includes the ratio that would have been obtained by averaging the results from all possible samples.

Example 6. Computing the standard error and confidence interval of a median. The following example shows the steps for calculating an estimated standard error and confidence interval for the median housing value in City C.

1. The housing unit observed sampling rate in City C is 14.3. Suppose that the corresponding design factor in Table C for the housing characteristic "Value" is 1.2.

2. Obtain the frequency distribution for housing values in City C. The base is the sum of the frequencies (4,227).

Table 1. **Frequency Distribution and Cumulative Totals for Housing Value**

Housing value	Frequency	Cumulative sum	Cumulative percent
Less than $50,000	1,548	1,548	36.62
$50,000 to $99,999	820	2,368	56.02
$100,000 to $149,999	752	3,120	73.81
$150,000 to $199,999	524	3,644	86.21
$200,000 to $299,999	300	3,944	93.30
$300,000 to $499,999	248	4,192	99.17
$500,000 or more	35	4,227	100.00

3. Determine the standard error of the estimate of 50 percent from the distribution:

$$SE(50 \text{ percent}) = \sqrt{\frac{5}{4{,}227} \times 50^2 \times 1.2}$$

$$= 2.06$$

4. Calculate a confidence interval with bounds:

$$p_lower = 50 - 2.06 = 47.94$$

$$p_upper = 50 + 2.06 = 52.06$$

From the given distribution, the category with the cumulative percent first exceeding 47.94 percent is $50,000 to $99,999. Therefore, A1 = $50,000. C1 is the cumulative percent of housing units with value less than $50,000. As a result, C1 = 36.62 percent.

The category with the cumulative percent that first exceeds 52.06 percent is also $50,000 to $99,999. A2 is the smallest value in the next (higher) category, resulting in A2 = $100,000. C2 is the cumulative percent of housing units with value less than $100,000. Thus, C2 = 56.02 percent.

5. Given the values obtained in earlier steps, calculate the Lower and Upper Bounds of the confidence interval about the median:

$$\text{Lower Bound} = \left[\frac{47.94 - 36.62}{56.02 - 36.62}\right] \text{x } (\$100{,}000 - \$50{,}000) + \$50{,}000$$

$$\text{Upper Bound} = \left[\frac{52.06 - 36.62}{56.02 - 36.62}\right] \text{x } (\$100{,}000 - \$50{,}000) + \$50{,}000$$

The confidence interval is $79,175 to $89,794.

6. The estimated standard error of the median is

$$\text{SE(median)} = \frac{\$89{,}794 - \$79{,}175}{2} = \$5{,}310$$

Example 7. Computing the standard error of a mean. This example shows the steps for calculating the standard error for the average commuting time in City D. The frequency distribution is given in Table 2.

Table 2. **Frequency Distribution for Travel Time to Work**

Travel time to work	Frequency
Did not work at home:	776,619
Less than 5 minutes	14,602
5 to 9 minutes	69,066
10 to 14 minutes	107,161
15 to 19 minutes	138,187
20 to 24 minutes	139,726
25 to 29 minutes	52,879
30 to 34 minutes	120,636
35 to 39 minutes	19,751
40 to 44 minutes	25,791
45 to 59 minutes	50,322
60 to 89 minutes	29,178
90 or more minutes	9,320
Worked at home	19,986

1. Cumulating the frequencies over the 12 categories for those who commuted to work (i.e., Did not work at home) yields the population count (base) of 776,619 workers age 16 years and over.

2. Find the midpoint m_j for each of the 12 categories. Multiply each category's proportion p_j by the square of the midpoint and sum this product over all categories.

   For example, the midpoint of category 1 "Less than 5 minutes" is

$$m_1 = \frac{0 + 5}{2} = 2.5 \text{ minutes}$$

   while the midpoint of the 12th category "90 or more minutes" is

$$m_{12} = \left(\frac{3}{2}\right) 90 = 135 \text{ minutes.}$$

   The proportion of units in the first category, p_1, is

$$p_1 = \frac{14{,}602}{776{,}619} = 0.019.$$

Necessary products for the standard error calculation are given in Table 3 along with totals.

Table 3. **Calculations for Travel Time to Work**

Travel time to work	p_j	m_j	$p_j m_j^2$	$p_j m_j$
Did not work at home:				
Less than 5 minutes	0.019	2.5	0.119	0.048
5 to 9 minutes	0.089	7	4.361	0.623
10 to 14 minutes	0.138	12	19.872	1.656
15 to 19 minutes	0.178	17	51.442	3.026
20 to 24 minutes	0.180	22	87.120	3.960
25 to 29 minutes	0.068	27	49.572	1.836
30 to 34 minutes	0.155	32	158.720	4.960
35 to 39 minutes	0.025	37	34.225	0.925
40 to 44 minutes	0.033	42	58.212	1.386
45 to 59 minutes	0.065	52	175.760	3.380
60 to 89 minutes	0.038	74.5	210.910	2.831
90 or more minutes	0.012	135	218.700	1.620
		Total	1069.013	26.251

3. To estimate the mean commuting time for people in City D, multiply each category's proportion by its midpoint and sum over all categories in the universe. Table 3 shows an estimated mean travel time to work, $\bar{x}$, of 26 minutes.
4. Calculate the estimated population variance.

$$s^2 = 1069.013 - (26)^2$$

$$= 393.013$$

5. In City D, the person observed sampling rate is 13.1 percent. Suppose the design factor for "Travel time to work" in City D, given in the "Less than 15 percent" percent-in-sample column of Table C, is 1.4. Use this information and the results from steps 1 through 4 to calculate an estimated standard error for the mean as:

$$SE(\bar{x}) = \sqrt{\frac{5}{776{,}619} \times 393.013 \times 1.4}$$

$$= 0.07 \text{ minutes.}$$

ESTIMATION PROCEDURE

The estimates that appear in this product were obtained from an iterative ratio estimation procedure (iterative proportional fitting) resulting in the assignment of a weight to each sample person or housing unit record. For any given tabulation area, a characteristic total was estimated by summing the weights assigned to the people or housing units possessing the characteristic in the tabulation area. Estimates of family or household characteristics were based on the weight assigned to the family member designated as householder. Each sample person or housing unit record was assigned exactly one weight to be used to produce estimates of all characteristics. For example, if the weight given to a sample person or housing unit had the value 6, all characteristics of that person or housing unit would be tabulated with a weight of 6. The estimation procedure, however, did assign weights varying from person to person or housing unit to housing unit.

The estimation procedure used to assign the weights was performed in geographically defined *weighting areas.* Generally, weighting areas were formed of contiguous geographic units within counties. Weighting areas were required to have a minimum sample of 400 people. Also, weighting areas never crossed state or county boundaries. In small counties with a sample count below 400 people, the minimum sample size condition was relaxed to permit the entire county to become a weighting area.

People

Within a weighting area, the long form sample was ratio-adjusted to equal the 100-percent totals for certain data groups. There were four stages of ratio adjustment for people. The first stage used 21 household-type groups. The second stage used three groups with the following sampling rates: 1-in-2, 1-in-4, and less than 1-in-4. The third stage used the dichotomy householders/nonhouseholders and the fourth stage used 312 aggregate age-sex-race-Hispanic origin groups. The stages were defined as follows:

People

Stage I: Type of Household

Group	Family with own children under 18: Number of people in housing unit
1	2
2	3
3	4
4	5
5	6-7
6	8 or more
	Family without own children under 18:
7-12	2 through 8 or more
	All other housing units:
13	1
14-19	2 through 8 or more
20	People in group quarters
21	Service Based Enumerations

Stage II: Sampling Type

Group	
1	1-in-2
2	1-in-4
3	1-in-6 or 1-in-8

Stage III: Householder Status

Group	
1	Householder
2	Nonhouseholder

People—Con.

Stage IV: Age/Sex/Race/Hispanic origin

	People of Hispanic origin: Black or African American: Male:
Group	Age
1	0-4
2	5-14
3	15-17
4	18-19
5	20-24
6	25-29
7	30-34
8	35-44
9	45-49
10	50-54
11	55-64
12	65-74
13	75+
14-26	Female: Same age categories as 1-13
27-52	American Indian or Alaska Native: Same gender and age categories as 1-26
53-78	Asian: Same gender and age categories as 1-26
79-104	Native Hawaiian or Pacific Islander: Same gender and age categories as 1-26
105-130	White: Same gender and age categories as 1-26
131-156	Some Other Race: Same gender and age categories as 1-26
157-312	People not of Hispanic origin: Same race, gender, and age categories as 1-156

NOTE: Multiple race people were included in one of the six race groups for estimation purposes only. Subsequent tabulations were based on the full set of responses to the race item.

The ratio estimation procedure for people was conducted within a weighting area in four stages as follows:

Stage I.

1. Assign an initial weight to each sample person record approximately equal to the inverse of the observed sampling rate for the weighting area.

2. Prior to iterative proportional fitting, combine categories in each of the four estimation stages, if necessary, to increase the reliability of the ratio estimation procedure. For each stage, any group that did not meet certain criteria for the unweighted sample count or for the ratio of the 100-percent to the initially weighted sample count was combined with another group in the same stage according to a specified collapsing pattern. There was an additional criterion concerning the number of complete count people in each race/Hispanic origin category in the second estimation stage.

3. The initial weights underwent four stages of ratio adjustment applying the grouping procedures described above. At the first stage, the ratio of the complete census count to the sum of the initial weights for each sample person was computed for each Stage I group. The initial weight assigned to each person in a group was then multiplied by the Stage I group ratio to produce an adjusted weight.

Stage II. The Stage I adjusted weights were again adjusted by the ratio of the complete census count to the sum of the Stage I weights for sample people in each Stage II group.

Stage III. The Stage II weights were adjusted by the ratio of the complete census count to the sum of the Stage II weights for sample people in each Stage III group.

Stage IV. The Stage III weights were adjusted by the ratio of the complete census count to the sum of the Stage III weights for sample people in each Stage IV group.

The four stages of ratio adjustment were repeated in the order given above until the predefined stopping criteria were met. The weights obtained from the final iteration of Stage IV were assigned to the sample person records. However, to avoid complications in rounding for tabulated data, only whole number weights were assigned. For example, if the final weight of the people in a particular group was 7.25, then 1/4 of the sample people in this group were randomly assigned a weight of 8, while the remaining 3/4 received a weight of 7.

Housing Units

The ratio estimation procedure for housing units was essentially the same as that for people, except that vacant housing units were treated separately. The occupied housing unit ratio estimation procedure was done in three stages. The first stage for occupied housing units used 19 household type groups while the second stage used three sampling type groups. The third stage used 24 race-Hispanic origin-tenure groups. The vacant housing unit ratio estimation procedure was done in a single stage with three groups. The stages for ratio estimation for housing units were as follows:

Occupied Housing Units

Stage I: Type of Household

Group	Family with own children under 18: Number of people in housing unit
1	2
2	3
3	4
4	5
5	6-7
6	8 or more
	Family without own children under 18:
7-12	2 through 8 or more
	All other housing units:
13	1
14-19	2 through 8 or more

Stage II: Sampling Type

Group	
1	1-in-2
2	1-in-4
3	1-in-6 or 1-in-8

Occupied Housing Units—Con.

Stage III: Race and Hispanic Origin of Householder/Tenure

Group	Owner: Hispanic origin:
1	Black or African American
2	American Indian or Alaska Native
3	Asian
4	Native Hawaiian or Pacific Islander
5	White
6	Some Other Race
7-12	Owner: Not of Hispanic origin: Same race categories as 1-6
13-24	Renter: Same Hispanic origin and race categories as 1-12

Vacant Housing Units

Group	
1	Vacant for rent
2	Vacant for sale
3	Other vacant

The estimates produced by this estimation procedure realize some of the gains in sampling efficiency that would have resulted if the population had been stratified into the ratio-estimation groups before sampling and if the sampling rate had been applied independently to each group. The net effect is a reduction in both the standard error and the possible bias of most estimated characteristics to levels below what would have resulted from simply using the initial, unadjusted weight. A by-product of this estimation procedure is that the estimates from the sample will, for the most part, be consistent with the complete count figures for the population and housing unit groups used in the estimation procedure.

CONSISTENCY WITH COMPLETE COUNTS

As described earlier, Census 2000 long form data were collected on a sample basis. Cities and incorporated places were used to determine sampling rates to support estimates for these areas. As a result, each city, incorporated place, school district, and county had addresses selected in the long form sample.

To produce estimates from the long form data, weighting was performed at the weighting area level. In forming weighting areas, trade-offs between reliability, consistency of the estimates, and complexity of the implementation were considered. The decision was made to form weighting areas consisting of small geographic areas with at least 400 sample persons (or about 200 or more completed long forms) that do not cross county boundaries. No other boundary constraints were imposed. Thus, total population estimates from the long form data will agree with census counts reported in SF 1 and SF 2 for the weighting area, county, and other higher geographic areas obtained by combining either weighting areas or counties. Differences between long form estimates of characteristics in the SF 3 and their corresponding values in the SF 1 or SF 2 are particularly noticeable for small places, tracts, and block groups. Examples of these characteristics are the total number of people, the number of people reporting specific racial categories, and the number of housing units. The official values for items reported on the short form come from SF 1 and SF 2.

Because the weighting areas were formed at a smaller geographic level, any differential nonresponse to long form questionnaires by demographic groups or geographical areas included in a weighting area may introduce differences in complete counts (SF 1 and SF 2) and the SF 3 total population estimates. Also, an insufficient number of sample cases in the weighting matrix cells could lead to differences in SF 1, SF 2, and SF 3 population totals. Thus, differences between the census and SF 3 counts are typical and expected.

In 1990, separate tabulations were not prepared for small areas below a certain size. In contrast, Census 2000 tabulations are being prepared for all areas to maximize data availability. This approach may lead to a greater number of anomalous results than what may have been observed with tabulations released from the 1990 census. A similar phenomenon occurred in the 1990 census when weighting areas respected city and place boundaries. Census counts differed from the long form data estimates in small places. As expected, these differences were sometimes large.

The SF 1 tables provide the official census count of the number of people in an area. The SF 3 tables provide estimates of the proportion of people with specific characteristics, such as occupation, disability, or educational attainment. The total number of people in the SF 3 table is provided for use as the denominator, or base, for these proportions. Estimates in the SF 3 tables give the best estimates of the proportion of people with a particular characteristic, but the census count is the official count of how many people are in the area.

The SF 1 gives exact numbers even for very small groups and areas; whereas, SF 3 gives estimates for small groups and areas, such as tracts and small places, that are less exact. The goal of SF 3 is to identify large differences among areas or large changes over time. Estimates for small areas and small population groups often exhibit large changes from one census to the next, so having the capability to measure them is worthwhile.

NONSAMPLING ERROR

In any large-scale statistical operation, such as Census 2000, human and processing errors occur. These errors are commonly referred to as nonsampling errors. Such errors include: not enumerating every household or every person in the population, failing to obtain all required information from the respondents, obtaining incorrect or inconsistent information, and recording information incorrectly. In addition, errors can occur during the field review of the enumerators' work, during clerical handling of the census questionnaires, or during the electronic processing of the questionnaires.

While it is impossible to completely eliminate nonsampling error from an operation as large and complex as the decennial census, the Census Bureau attempts to control the sources of such error during the data collection and processing operations. The primary sources of nonsampling error and the programs instituted to control this error in Census 2000 are described below. The success of these programs, however, was contingent upon how well the instructions actually were carried out during the census. As part of the Census 2000 evaluation program, both the effects of these programs and the amount of error remaining after their application will be evaluated.

Types of Nonsampling Error

Nonresponse. Nonresponse to particular questions on the census questionnaire or the failure to obtain any information for a housing unit allows for the introduction of bias into the data because the characteristics of the nonrespondents have not been observed and may differ from those reported by respondents. As a result, any imputation procedure using respondent data may not completely reflect these differences either at the elemental level (individual person or housing unit) or on average. As part of the data processing, people and/or housing units for which sample data were not collected may have their data imputed to ensure a sufficient number of sample people/housing units in a given area. As a result, the imputation rates for some small geographic areas, such as tracts, are very high. The Census Bureau cautions data users about the impact the higher imputation rates may have on the sample characteristics. Some protection against the introduction of large biases is afforded by minimizing nonresponse. Characteristics for the nonresponses were imputed by using reported data for a person or housing unit with similar characteristics.

Respondent and enumerator error. The person answering the mail questionnaire for a household or responding to the questions posed by an enumerator could serve as a source of error, although the question wording was extensively tested in several experimental studies prior to the census. The mail respondent may overlook or misunderstand a question, or answer a question in a way that cannot be interpreted correctly by the data capture system. Also, the enumerator may:

misinterpret or otherwise incorrectly record information given by a respondent, fail to collect some of the information for a person or household, or collect data for households that were not designated as part of the sample. Enumerators were monitored carefully to minimize these types of field enumeration problems. Field staff was prepared for their tasks by using standardized training packages that included hands-on experience with census materials. A sample of the households interviewed by each enumerator was reinterviewed to control for the possibility of fabricated data being submitted by enumerators.

Processing error. The many phases involved in processing the census data represent potential sources for the introduction of nonsampling error. The processing of the census questionnaires completed by enumerators included field review by the crew leader, check-in, and transmittal of completed questionnaires. No field reviews were done on the mail return questionnaires. Error may also be introduced by the misinterpretation of data by the data capture system, or the failure to capture all the information that the respondents or enumerators provided on the forms. Write-in entries go through coding operations, which may also be a source of processing error in the data. Many of the various field, coding, and computer operations undergo a number of quality control checks to help ensure their accurate application.

Reduction of Nonsampling Error

A number of techniques were implemented during the census planning and development stages to reduce various types of nonsampling errors. Quality assurance methods were used throughout the data collection and processing phases of the census to improve the quality of the data. In addition, the Census Bureau implemented a reinterview program to minimize errors in the data-collection phase for enumerator-filled questionnaires.

Several initiatives were implemented during Census 2000 to minimize the undercoverage of population and housing units and to reduce costs. These programs were developed based on experience from the 1990 decennial census and results from the Census 2000 testing cycle. They include:

- Be Counted questionnaires – unaddressed forms requesting all short form data and a few additional items – were available in public locations for people who believed they were not otherwise counted.
- An introductory letter was sent to all Mailout/Mailback addresses and many addresses in Update/Leave areas prior to the mailing of the census form. A reminder postcard was also sent to these addresses.
- Forms in Spanish and other languages were mailed to those who requested them by returning the introductory letter.
- A well-publicized, toll-free telephone number was available to answer questions about the census forms. Responses from people in households who received a short form could be taken over the telephone.
- Under the Local Update of Census Addresses (LUCA) program, local officials had the opportunity to address specific concerns about the accuracy and completeness of the Master Address File before mailings began.

Resolving Multiple Responses

There were multiple modes of response for Census 2000. Because there were various ways people could initiate their enumeration in the census, and the fact that some people would be enumerated during field followup, it was very likely that some people could be enumerated more than once. A special computer process was implemented to control this type of nonsampling error by resolving situations where more than one form was received from a particular housing unit, as designated by its identification (ID). The process consisted of several steps. IDs that had more

than one viable return were analyzed. Within each of these IDs, the person records on each return were compared with person records on the other return(s). People included on two or more different returns were marked as such, and only one of the person records was used in the creation of the household roster.

EDITING OF UNACCEPTABLE DATA

The objective of the processing operation was to produce a set of data that describes the population as accurately and clearly as possible. In a major change from past practice, the information on Census 2000 questionnaires generally was not edited for consistency, completeness, or acceptability during field data collection or data capture operations. Census crew leaders and local office clerks reviewed enumerator-filled questionnaires for adherence to specified procedures. Mail return questionnaires were not subjected to clerical review and households were not contacted, as in previous censuses, to collect data that were missing from census returns.

Most census questionnaires received by mail from respondents as well as those filled by enumerators were processed through a new contractor-built image scanning system that used optical mark and character recognition to convert the responses into computer files. The optical character recognition, or OCR, process used several pattern and context checks to estimate accuracy thresholds for each write-in field. The system also used "soft edits" on most interpreted numeric write-in responses to decide whether the field values read by the machine interpretation were acceptable. If the value read had a lower than acceptable accuracy threshold or was outside the soft edit range, the image of the item was displayed to a keyer who then entered the response.

To control the possible creation of erroneous people from questionnaires containing stray marks or completed incorrectly, the data capture system included an edit for the number of people indicated on each mail return and enumerator-filled questionnaire. If the edit failed, the questionnaire image was reviewed at a workstation by an operator. The operator identified erroneous person records and corrected OCR interpretation errors in the population count field.

At Census Bureau headquarters, the mail response data records were subjected to a computer edit that identified households exhibiting a possible coverage problem and those with more than six household members – the maximum number of people who could be enumerated on a mail questionnaire. Attempts were made to contact these households on the telephone to correct the count inconsistency and to collect census data for those people for whom there was no room on the questionnaire.

Incomplete or inconsistent information on the questionnaire data records was assigned acceptable values using *imputation* procedures during the final automated edit of the collected data. As in previous censuses, the general procedure for changing unacceptable entries was to assign an entry for a person that was consistent with entries for people with similar characteristics. Assigning acceptable codes in place of blanks or unacceptable entries enhances the usefulness of the data.

Another way in which corrections were made during the computer editing process was *substitution.* Substitution assigned a full set of characteristics for people in a household. If there was an indication that a household was occupied by a specified number of people but the questionnaire contained no information for people within the household, or the occupants were not listed on the questionnaire, the Census Bureau selected a previously accepted household of the same size and substituted its full set of characteristics for this household.

Table A. **Unadjusted Standard Error for Estimated Totals**

[Based on a 1-in-6 simple random sample]

Estimated total[1]	Size of publication area[2]													
	500	1,000	2,500	5,000	10,000	25,000	50,000	100,000	250,000	500,000	1,000,000	5,000,000	10,000,000	25,000,000
50	15	15	16	16	16	16	16	16	16	16	16	16	16	16
100	20	21	22	22	22	22	22	22	22	22	22	22	22	22
250	25	31	34	34	35	35	35	35	35	35	35	35	35	35
500	-	35	45	47	49	49	50	50	50	50	50	50	50	50
1,000	-	-	55	63	67	69	70	70	71	71	71	71	71	71
2,500	-	-	-	79	97	106	109	110	111	112	112	112	112	112
5,000	-	-	-	-	112	141	150	154	157	157	158	158	158	158
10,000	-	-	-	-	-	173	200	212	219	221	222	223	223	224
15,000	-	-	-	-	-	173	229	252	266	270	272	273	274	274
25,000	-	-	-	-	-	-	250	306	335	345	349	353	353	353
75,000	-	-	-	-	-	-	-	306	512	565	589	608	610	611
100,000	-	-	-	-	-	-	-	-	548	632	671	700	704	706
250,000	-	-	-	-	-	-	-	-	-	791	968	1090	1104	1112
500,000	-	-	-	-	-	-	-	-	-	-	1118	1500	1541	1565
1,000,000 . . .	-	-	-	-	-	- -	-	-	-	-	-	2000	2121	2191
5,000,000 . . .	-	-	-	-	-	-	-	-	-	-	-	-	3536	4472
10,000,000 . .	-	-	-	-	-	-	-	-	-	-	-	-	-	5477

[1]For estimated totals larger than 10,000,000, the standard error is somewhat larger than the table values. Use the formula given below to calculate the standard error.

$$SE(\hat{Y}) = \sqrt{5\hat{Y}\left(1 - \frac{\hat{Y}}{N}\right)}$$

N = Size of publication area

$\hat{Y}$ = Estimate of characteristic total

The 5 in the above equation is based on a 1-in-6 sample and is derived from the inverse of the sampling rate minus one, i.e., 5 = 6 – 1.

[2]The total count of people, housing units, households, or families in the area if the estimated total is a person, housing unit, household, or family characteristic, respectively.

Table B. **Unadjusted Standard Error in Percentage Points for Estimated Percentages**

[Based on a 1-in-6 simple random sample]

Estimated percentage	Base of estimated percentage[1]												
	500	750	1,000	1,500	2,500	5,000	7,500	10,000	25,000	50,000	100,000	250,000	500,000
2 or 98	1.4	1.1	1.0	0.8	0.6	0.4	0.4	0.3	0.2	0.1	0.1	0.1	0.0
5 or 95	2.2	1.8	1.5	1.3	1.0	0.7	0.6	0.5	0.3	0.2	0.2	0.1	0.1
10 or 90.	3.0	2.4	2.1	1.7	1.3	0.9	0.8	0.7	0.4	0.3	0.2	0.1	0.1
15 or 85.	3.6	2.9	2.5	2.1	1.6	1.1	0.9	0.8	0.5	0.4	0.3	0.2	0.1
20 or 80.	4.0	3.3	2.8	2.3	1.8	1.3	1.0	0.9	0.6	0.4	0.3	0.2	0.1
25 or 75.	4.3	3.5	3.1	2.5	1.9	1.4	1.1	1.0	0.6	0.4	0.3	0.2	0.1
30 or 70.	4.6	3.7	3.2	2.6	2.0	1.4	1.2	1.0	0.6	0.5	0.3	0.2	0.1
35 or 65.	4.8	3.9	3.4	2.8	2.1	1.5	1.2	1.1	0.7	0.5	0.3	0.2	0.2
50.	5.0	4.1	3.5	2.9	2.2	1.6	1.3	1.1	0.7	0.5	0.4	0.2	0.2

[1]For a percentage and/or base of percentage not shown in the table, use the formula given below to calculate the standard error. Use this table only for proportions; that is, where the numerator is a subset of the denominator.

$$SE(\hat{p}) = \sqrt{\left(\frac{5}{B}\right)\hat{p}(100 - \hat{p})}$$

B = Base of estimated percentage

$\hat{p}$ = Estimated percentage

The 5 in the above equation is based on a 1-in-6 sample and is derived from the inverse of the sampling rate minus one, i.e., 5 = 6 – 1.

Table C. **Standard Error Design Factors—Arkansas**

[Percent of people or housing units in sample]

Characteristic	Less than 15 percent	15 percent to less than 25 percent	25 percent to less than 35 percent	35 percent or more
POPULATION				
Age	1.3	1.1	0.9	0.6
Sex	1.2	1.0	0.8	0.6
Race	2.0	1.6	1.2	0.9
Hispanic or Latino	2.0	1.7	1.3	0.9
Marital status	1.0	0.8	0.7	0.5
Household type and relationship	1.1	0.9	0.7	0.5
Disabled and employment disability	1.3	1.1	0.9	0.6
Ancestry	1.8	1.5	1.3	0.9
Place of birth	1.4	1.2	1.0	0.7
Citizenship status	1.6	1.3	1.1	0.8
Residence in 1995	1.9	1.6	1.3	0.9
Year of entry	1.7	1.5	1.0	0.8
Language spoken at home and ability to speak English	1.4	1.2	1.0	0.7
Educational attainment	1.2	1.0	0.8	0.6
School enrollment	1.4	1.2	0.9	0.6
Type of residence (urban/rural)	1.6	1.4	1.3	0.9
Household type	1.1	0.9	0.7	0.5
Family type	2.1	1.8	1.4	1.0
Subfamily type and presence of children	1.3	1.1	0.8	0.5
Grandparent status and responsibility for grandchild	1.4	1.2	1.0	0.7
Employment status	1.2	1.0	0.8	0.6
Industry	1.3	1.1	0.9	0.6
Occupation	1.2	1.0	0.8	0.6
Class of worker	1.3	1.1	0.9	0.6
Usual hours worked per week and weeks worked in 1999	1.2	1.0	0.8	0.6
Number of workers in family in 1999	1.2	1.0	0.9	0.6
Place of work	1.3	1.1	0.9	0.6
Means of transportation to work	1.3	1.1	0.9	0.6
Travel time to work	1.3	1.1	0.9	0.6
Time leaving home to go to work	1.3	1.1	0.9	0.6
Private vehicle occupancy	1.3	1.1	0.9	0.6
Type of income in 1999	1.4	1.1	0.9	0.7
Household income in 1999	1.2	1.0	0.8	0.6
Family income in 1999	1.2	1.0	0.8	0.6
Poverty status in 1999 (persons)	1.5	1.3	1.0	0.7
Poverty status in 1999 (families)	1.2	1.0	0.8	0.6
Military service and veteran status	1.1	0.9	0.8	0.5
HOUSING				
Age of householder	1.2	1.0	0.8	0.6
Race of householder	1.1	1.0	0.8	0.5
Hispanic or Latino householder	1.1	1.0	0.8	0.6
Type of residence (urban/rural)	0.7	0.7	0.8	0.5
Units in structure	1.0	0.9	0.8	0.5
Tenure	1.1	1.0	0.8	0.6
Occupancy status	1.3	1.1	0.8	0.6
Value	1.2	1.0	0.8	0.5
Gross rent	1.2	1.0	0.8	0.5
Household income in 1999	1.2	1.0	0.8	0.5
Year structure built	1.2	1.0	0.8	0.6
Rooms, bedrooms	1.2	1.0	0.8	0.6
Kitchen facilities	1.0	0.9	0.8	0.5
Plumbing facilities	1.1	1.0	0.8	0.5
House heating fuel	1.1	0.9	0.8	0.5
Telephone service available	1.1	1.0	0.8	0.6
Vehicles available	1.2	1.0	0.8	0.6
Year householder moved into unit	1.2	1.0	0.8	0.6
Mortgage status and monthly mortgage costs	1.2	1.0	0.8	0.5
Mortgage status and selected monthly owner costs	1.2	1.0	0.8	0.5
Gross rent as a percentage of household income in 1999	1.2	1.0	0.8	0.5
Household income in 1999 by selected monthly owner costs as a percentage of income in 1999	1.2	1.0	0.8	0.5