Puerto Rico: 2000

Summary Social, Economic, and Housing Characteristics

Issued July 2003

PHC-2-53

2000 Census of Population and Housing

U S C E N S U S B U R E A U

Helping You Make Informed Decisions

U.S. Department of Commerce
Economics and Statistics Administration
U.S. CENSUS BUREAU

Census 2000
Puerto Rico

Puerto Rico: 2000

Issued July 2003

PHC-2-53

Summary Social, Economic, and Housing Characteristics

2000 Census of Population and Housing



U.S. Department of Commerce
Donald L. Evans,
Secretary

Samuel W. Bodman,
Deputy Secretary

Economics and Statistics Administration
Kathleen B. Cooper,
Under Secretary for
Economic Affairs

U.S. CENSUS BUREAU
Charles Louis Kincannon,
Director

SUGGESTED CITATION

U.S. Census Bureau,
2000 Census of
Population and Housing,
Summary Social, Economic,
and Housing Characteristics,
PHC-2-53, Puerto Rico
Washington, DC,
2003

ECONOMICS
AND STATISTICS
ADMINISTRATION

Economics and Statistics Administration

Kathleen B. Cooper,
Under Secretary
for Economic Affairs

U.S. CENSUS BUREAU

Charles Louis Kincannon,
Director

Hermann Habermann,
Deputy Director and
Chief Operating Officer

Vacant,
Principal Associate Director
and Chief Financial Officer

Vacant,
Principal Associate
Director for Programs

Preston Jay Waite,
Associate Director
for Decennial Census

Nancy M. Gordon,
Associate Director
for Demographic Programs

Cynthia Z.F. Clark,
Associate Director
for Methodology and
Standards

Marvin D. Raines,
Associate Director
for Field Operations

Arnold A. Jackson,
Assistant Director
for Decennial Census

For sale by Superintendent of Documents, U.S. Government Printing Office
Internet: bookstore.gpo.gov; Phone: toll-free 1-866-512-1800; DC area 202-512-1800; Fax: 202-512-2250; Mail: Stop SSOP
Washington, DC 20402-0001

CONTENTS

List of Statistical Tables v
How to Use This Census Report I–1
Table Finding Guide II–1
User Notes III–1
Statistical Tables (For a detailed list of statistical tables, see page v) 1

Appendixes

A Geographic Terms and Concepts A–1
B Definitions of Subject Characteristics B–1
C Data Collection and Processing Procedures C–1
D Questionnaire D–1
E Data Products and User Assistance E–1
F Maps F–1
G Accuracy of the Data G–1
H Acknowledgments H–1

LIST OF STATISTICAL TABLES

Table no.	Title	Page
1.	**Place of Birth, Residence in 1995, and Language: 2000** . . . . Puerto Rico, Municipio, Municipio Subdivision, Place	1
2.	**Place of Birth, Residence in 1995, and Language: 2000** . . . . Puerto Rico, Municipio, Municipio Subdivision and Place, Subbarrio	19
3.	**Education and Veteran Status: 2000** . . . . . Puerto Rico, Municipio, Municipio Subdivision, Place	37
4.	**Education and Veteran Status: 2000** . . . . . Puerto Rico, Municipio, Municipio Subdivision and Place, Subbarrio	55
5.	**Disability Status: 2000** . . . . . Puerto Rico, Municipio, Municipio Subdivision, Place	73
6.	**Disability Status: 2000** . . . . . Puerto Rico, Municipio, Municipio Subdivision and Place, Subbarrio	91
7.	**Employment Status and Journey to Work: 2000** . . . . . Puerto Rico, Municipio, Municipio Subdivision, Place	109
8.	**Employment Status and Journey to Work: 2000** . . . . . Puerto Rico, Municipio, Municipio Subdivision and Place, Subbarrio	128
9.	**Work Status and Income in 1999: 2000** . . . . . Puerto Rico, Municipio, Municipio Subdivision, Place	147
10.	**Work Status and Income in 1999: 2000** . . . . . Puerto Rico, Municipio, Municipio Subdivision and Place, Subbarrio	164
11.	**Earnings in 1999 of Full-Time, Year-Round Workers, by Sex: 2000** . . . . . Puerto Rico, Municipio, Municipio Subdivision, Place	181
12.	**Earnings in 1999 of Full-Time, Year-Round Workers, by Sex: 2000** . . . . . Puerto Rico, Municipio, Municipio Subdivision and Place, Subbarrio	198
13.	**Household Income in 1999: 2000** . . . . . Puerto Rico, Municipio, Municipio Subdivision, Place	215
14.	**Household Income in 1999: 2000** . . . . . Puerto Rico, Municipio, Municipio Subdivision and Place, Subbarrio	232
15.	**Poverty Status in 1999: 2000** . . . . . Puerto Rico, Municipio, Municipio Subdivision, Place	249
16.	**Poverty Status in 1999: 2000** . . . . . Puerto Rico, Municipio, Municipio Subdivision and Place, Subbarrio	268
17.	**Units in Structure: 2000** . . . . . Puerto Rico, Municipio, Municipio Subdivision, Place	287

18. **Units in Structure: 2000** 304
Puerto Rico, Municipio, Municipio Subdivision and Place, Subbarrio

19. **Physical Housing Characteristics: 2000** 321
Puerto Rico, Municipio, Municipio Subdivision, Place

20. **Physical Housing Characteristics: 2000** 338
Puerto Rico, Municipio, Municipio Subdivision and Place, Subbarrio

21. **Fuels and Equipment Characteristics: 2000** 355
Puerto Rico, Municipio, Municipio Subdivision, Place

22. **Fuels and Equipment Characteristics: 2000** 372
Puerto Rico, Municipio, Municipio Subdivision and Place, Subbarrio

23. **Owner and Renter Household Characteristics: 2000** 389
Puerto Rico, Municipio, Municipio Subdivision, Place

24. **Owner and Renter Household Characteristics: 2000** 406
Puerto Rico, Municipio, Municipio Subdivision and Place, Subbarrio

25. **Home Value: 2000** 423
Puerto Rico, Municipio, Municipio Subdivision, Place

26. **Home Value: 2000** 440
Puerto Rico, Municipio, Municipio Subdivision and Place, Subbarrio

27. **Selected Monthly Owner Costs: 2000** 457
Puerto Rico, Municipio, Municipio Subdivision, Place

28. **Selected Monthly Owner Costs: 2000** 474
Puerto Rico, Municipio, Municipio Subdivision and Place, Subbarrio

29. **Gross Rent: 2000** 491
Puerto Rico, Municipio, Municipio Subdivision, Place

30. **Gross Rent: 2000** 508
Puerto Rico, Municipio, Municipio Subdivision and Place, Subbarrio

31. **Mortgage and Rental Cost Characteristics: 2000** 525
Puerto Rico, Municipio, Municipio Subdivision, Place

32. **Mortgage and Rental Cost Characteristics: 2000** 544
Puerto Rico, Municipio, Municipio Subdivision and Place, Subbarrio

33. **Place of Birth, Residence in 1995, and Language for the American Indian and Alaska Native Population (One Race): 2000** . . . . . *
American Indian Area, County

34. **Education and Veteran Status for the American Indian and Alaska Native Population (One Race): 2000** . . . . . *
American Indian Area, County

35. **Disability Status for the American Indian and Alaska Native Population (One Race): 2000** . . . . . *
American Indian Area, County

36. **Employment Status and Journey to Work for the American Indian and Alaska Native Population (One Race): 2000** . . . . *
American Indian Area, County

37. **Work Status and Income in 1999 for the American Indian and Alaska Native Population (One Race): 2000** . . . . . *
American Indian Area, County

38. **Earnings in 1999 of Full-Time, Year-Round Workers, by Sex for the American Indian and Alaska Native Population (One Race): 2000** . . . . . *
American Indian Area, County

39. **Income in 1999 of Households With an American Indian and Alaska Native Householder (One Race): 2000** . . . . . *
American Indian Area, County

40. **Poverty Status in 1999 for the American Indian and Alaska Native Population (One Race): 2000** . . . . . *
American Indian Area, County

41. **Units in Structure: 2000** . . . . . *
American Indian Area, County

42. **Physical Housing Characteristics: 2000** . . . . . *
American Indian Area, County

43. **Selected Equipment Characteristics of Housing Units With an American Indian and Alaska Native Householder (One Race): 2000** . . . . . *
American Indian Area, County

44. **Year Householder Moved Into Unit for Housing Units With an American Indian and Alaska Native Householder (One Race): 2000** . . . . . *
American Indian Area, County

45. **Home Value of Housing Units With an American Indian and Alaska Native Householder (One Race): 2000** . . . . . *
American Indian Area, County

46. **Selected Monthly Owner Costs of Housing Units With an American Indian and Alaska Native Householder (One Race): 2000** . . . . . *
American Indian Area, County

47. **Gross Rent of Housing Units With an American Indian and Alaska Native Householder (One Race): 2000** . . . . . *
American Indian Area, County

48. **Selected Mortgage and Rental Cost Characteristics of Housing Units With an American Indian and Alaska Native Householder (One Race): 2000** . . . . . *
American Indian Area, County

49. **Place of Birth, Residence in 1995, and Language for the Native Hawaiian and Other Pacific Islander Population (One Race): 2000** . . . . . *
Hawaiian Home Land, County

50. **Education and Veteran Status for the Native Hawaiian and Other Pacific Islander Population (One Race): 2000** . . . . . *
Hawaiian Home Land, County

51. **Disability Status for the Native Hawaiian and Other Pacific Islander Population (One Race): 2000** . . . . . *
Hawaiian Home Land, County

52. **Employment Status and Journey to Work for the Native Hawaiian and Other Pacific Islander Population (One Race): 2000** . . . . . *
Hawaiian Home Land, County

53. **Work Status and Income in 1999 for the Native Hawaiian and Other Pacific Islander Population (One Race): 2000** . . . . . *
Hawaiian Home Land, County

54. Earnings in 1999 of Full-Time, Year-Round Workers, by Sex for the Native Hawaiian and Other Pacific Islander Population (One Race): 2000 . . . . . *
Hawaiian Home Land, County

55. Income in 1999 of Households With a Native Hawaiian and Other Pacific Islander Householder (One Race): 2000 . . . . . *
Hawaiian Home Land, County

56. Poverty Status in 1999 for the Native Hawaiian and Other Pacific Islander Population (One Race): 2000 . . . . . *
Hawaiian Home Land, County

57. Units in Structure: 2000 . . . . . *
Hawaiian Home Land, County

58. Physical Housing Characteristics: 2000 . . . . . *
Hawaiian Home Land, County

59. Selected Equipment Characteristics of Housing Units With a Native Hawaiian and Other Pacific Islander Householder (One Race): 2000 . . . . . *
Hawaiian Home Land, County

60. Year Householder Moved Into Unit for Housing Units With a Native Hawaiian and Other Pacific Islander Householder (One Race): 2000 . . . . . *
Hawaiian Home Land, County

61. Home Value of Housing Units With a Native Hawaiian and Other Pacific Islander Householder (One Race): 2000 . . . . . *
Hawaiian Home Land, County

62. Selected Monthly Owner Costs of Housing Units With a Native Hawaiian and Other Pacific Islander Householder (One Race): 2000 . . . . . *
Hawaiian Home Land, County

63. Gross Rent of Housing Units With a Native Hawaiian and Other Pacific Islander Householder (One Race): 2000 . . . . . *
Hawaiian Home Land, County

64. Selected Mortgage and Rental Cost Characteristics of Housing Units With a Native Hawaiian and Other Pacific Islander Householder (One Race): 2000 . . . . . *
Hawaiian Home Land, County

65. Percent of Population and Housing Units in Sample: 2000 . . **567**
Puerto Rico, Municipio, Municipio Subdivision, Place

66. Percent of Population and Housing Units in Sample: 2000 . . **576**
Puerto Rico, Municipio, Municipio Subdivision and Place, Subbarrio

67. Percent of Population and Housing Units in Sample: 2000 . . *
American Indian Area, County

68. Percent of Population and Housing Units in Sample: 2000 . . *
Hawaiian Home Land, County

* Table was omitted because there were no qualifying geographic areas.

How to Use This Census Report

CONTENTS

	Page
Introduction	I–1
How to Find Geographic Areas and Subject Matter Data	I–2
How to Use the Statistical Tables	I–2
Graphics	I–4
User Notes	I–5
Appendixes	I–5

INTRODUCTION

Data from Census 2000 are presented in three printed report series:

1. PHC-1, *Summary Population and Housing Characteristics*
2. PHC-2, *Summary Social, Economic, and Housing Characteristics*
3. PHC-3, *Population and Housing Unit Counts*

The data from Census 2000 were derived from a limited number of basic questions asked of the entire population and about every housing unit (referred to as the 100-percent questions, found on the "short form"), and from additional questions asked of a sample of the population and housing units (referred to as the sample questions, found on the "long form").

The PHC-1, *Summary Population and Housing Characteristics,* report series provides data based on the 100-percent questions. The subjects are age, Hispanic or Latino origin, household relationship, race, sex, tenure (owner- or renter-occupied), and vacancy characteristics. Land area measurements and population density also are provided. This series is similar to the 1990 U.S. census CPH-1 series.

The PHC-2, *Summary Social, Economic, and Housing Characteristics,* report series provides sample data based on both the 100-percent and the sample questions. Sample subjects include place of birth; residence in 1995; language; educational attainment and school enrollment; veteran status; disability status; employment status; journey to work; work status, earnings, income, and poverty status in 1999; physical housing characteristics; units in structure; fuel and equipment characteristics; owner and renter household characteristics, such as year owner moved into unit; home value; contract and gross rent; and mortgage and rental cost characteristics. This series is similar to the 1990 U.S. census CPH-5 series.

The PHC-3, *Population and Housing Unit Counts,* report series provides Census 2000 and historical comparisons of the 100-percent population and housing unit counts. It provides land and water area measurements, and population density. The user notes section documents geographic changes over the past decade. This series is similar to the 1990 U.S. census CPH-2 series.

In each series, there is one report for each state, the District of Columbia, and Puerto Rico, plus a United States summary report. Many tables in the United States summary reports include data for Puerto Rico.

HOW TO FIND GEOGRAPHIC AREAS AND SUBJECT MATTER DATA

This report includes a table finding guide to assist the user in locating those statistical tables that contain the desired data. The table finding guide lists alphabetically, by geographic area, the subjects shown in this report. To determine which tables in this report show data for a particular topic, find the subject in the lefthand column of the table finding guide and then look across the columns using the headings at the top for the desired type of geographic area. Figure I–1 shows the Puerto Rico table finding guide.

The table finding guide does not include cross-classifications of subject-matter items. Additional information to locate data within specific reports is provided in the headnote at the top of the table finding guide.

Figure I–1.

Table Finding Guide

SUBJECTS BY TYPE OF GEOGRAPHIC AREA AND TABLE NUMBER

Subjects covered in this guide are shown on the left side, and types of geographic areas are shown at the top.

Subject	Puerto Rico	Municipio	Place		Municipio subdivision	
			By municipio and municipio subdivision	Alphabetically for Puerto Rico	By municipio	Alphabetically for Puerto Rico
POPULATION CHARACTERISTICS						
Disability status	5,6	5,6	5	6	5	6
Earnings in 1999	11,12	11,12	11	12	11	12
Educational attainment	3,4	3,4	3	4	3	4
Employment status	7,8	7,8	7	8	7	8
Full-time, year-round workers in 1999	9,10,11,12	9,10,11,12	9,11	10,12	9,11	10,12
Household income in 1999	13,14	13,14	13	14	13	14
Income in 1999	9,10	9,10	9	10	9	10
Journey to work	7,8	7,8	7	8	7	8
Language spoken at home and ability to speak English	1,2	1,2	1	2	1	2
Nativity	1,2	1,2	1	2	1	2
Place of birth	1,2	1,2	1	2	1	2
Poverty status in 1999	15,16	15,16	15	16	15	16
Residence in 1995	1,2	1,2	1	2	1	2
School enrollment and type of school	3,4	3,4	3	4	3	4
Veteran status	3,4	3,4	3	4	3	4
Work status in 1999	9,10	9,10	9	10	9	10
HOUSING CHARACTERISTICS						
Bedrooms	19,20	19,20	19	20	19	20
Gross rent	29,30	29,30	29	30	29	30
House heating fuel	21,22	21,22	21	22	21	22
Kitchen facilities	19,20	19,20	19	20	19	20
Mortgage status	31,32	31,32	31	32	31	32
Occupancy characteristics	23,24	23,24	23	24	23	24
Owner cost characteristics	27,28,31,32	27,28,31,32	27,31	28,32	27,31	28,32
Plumbing facilities	19,20	19,20	19	20	19	20
Rental cost characteristics	31,32	31,32	31	32	31	32
Rooms	19,20	19,20	19	20	19	20
Telephone service available	21,22	21,22	21	22	21	22
Tenure	23,24	23,24	23	24	23	24
Units in structure	17,18,23,24	17,18,23,24	17,23	18,24	17,23	18,24
Value of home	25,26	25,26	25	26	25	26
Vehicles available	21,22	21,22	21	22	21	22
Year householder moved into unit	23,24	23,24	23	24	23	24
Year structure built	19,20	19,20	19	20	19	20

HOW TO USE THE STATISTICAL TABLES

Parts of a Statistical Table

The census data included in printed reports are arranged in tables. Each table includes four major parts: (1) heading, (2) boxhead, (3) stub, and (4) data field. A typical census report table is illustrated in Figure I–2.

The heading consists of the table number, title, and headnote. The table number indicates the position of the table within the report, while the title is a brief statement indicating the subjects and time reference of the data presented in the table. The headnote is enclosed in brackets and is located under the title. It contains statements that qualify, explain, or provide information pertaining to the entire table.

The boxhead is under the heading. This portion of the table, which contains the individual column heads or captions, describes the data in each vertical column. In the boxhead of many tables, a spanner appears across and above two or more column heads or across two or more lower spanners. The purpose of a spanner is to classify or qualify items below it or separate the table into identifiable blocks in terms of major aspects of the data.

The stub is located at the left edge of the table. It includes a listing of line or row captions or descriptions.

Figure I–2.

PARTS OF A STATISTICAL TABLE

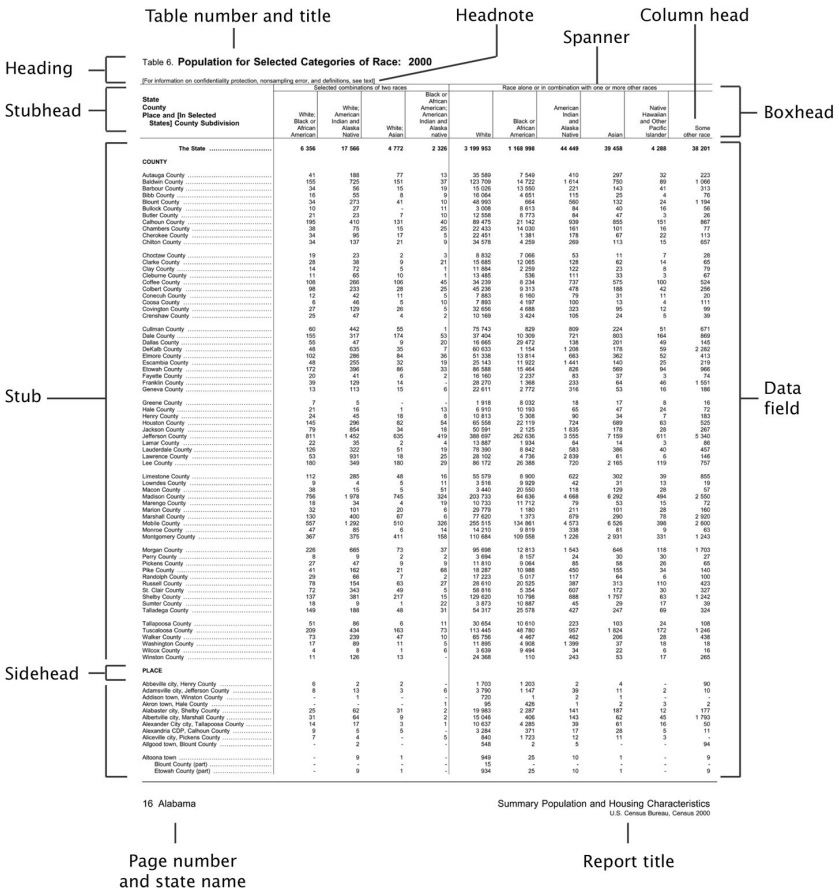

Table 6. **Population for Selected Categories of Race: 2000**

[For information on confidentiality protection, nonsampling error, and definitions, see text]

State County Place and [In Selected States] County Subdivision	Selected combinations of two races: White; Black or African American	White; American Indian and Alaska Native	White; Asian	Black or African American; American Indian and Alaska native	Race alone or in combination with one or more other races: White	Black or African American	American Indian and Alaska Native	Asian	Native Hawaiian and Other Pacific Islander	Some other race
The State	**6 356**	**17 566**	**4 772**	**2 326**	**3 199 953**	**1 168 998**	**44 449**	**39 458**	**4 288**	**38 201**
COUNTY										
Autauga County	41	188	77	13	35 589	7 549	410	297	32	223
Baldwin County	155	725	151	37	123 709	14 722	1 614	750	89	1 066
Barbour County	34	56	15	19	15 026	13 550	221	143	41	313
Bibb County	16	55	8	9	16 064	4 651	115	25	4	76
Blount County	34	273	41	10	49 993	664	560	132	24	1 194
Bullock County	10	27	-	11	3 008	8 613	84	40	16	56
Butler County	21	23	7	10	12 558	9 773	84	47	3	26
Calhoun County	195	410	131	40	89 475	21 142	939	655	151	867
Chambers County	38	75	15	25	22 433	14 030	161	101	16	77
Cherokee County	34	95	17	5	22 451	1 381	178	67	22	113
Chilton County	34	137	21	9	34 578	4 259	269	113	15	657
Choctaw County	19	23	2	3	8 832	7 066	53	11	7	28
Clarke County	28	38	9	21	15 685	12 065	128	62	14	65
Clay County	14	72	5	1	11 884	2 259	122	23	8	79
Cleburne County	11	65	10	-	13 485	536	111	33	-	67
Coffee County	108	255	96	45	24 238	9 213	417	539	100	528
Colbert County	98	233	26	25	43 236	6 374	472	165	42	204
Conecuh County	12	46	8	5	7 883	8 160	78	31	4	50
Coosa County	8	46	5	10	7 883	4 187	100	13	4	111
Covington County	27	129	26	5	32 656	4 688	323	95	12	99
Crenshaw County	25	47	4	2	10 169	3 424	105	24	5	39
Cullman County	60	442	55	1	75 743	829	809	224	51	671
Dale County	155	317	174	53	37 404	10 309	721	803	164	869
Dallas County	55	47	9	20	16 665	29 472	138	291	49	145
DeKalb County	48	635	35	7	60 633	1 154	1 208	178	59	2 282
Elmore County	102	286	84	36	51 338	13 814	693	362	52	413
Escambia County	48	255	32	19	25 143	11 922	1 441	140	25	219
Etowah County	172	396	86	33	86 588	15 464	826	569	94	966
Fayette County	20	41	6	2	16 160	2 237	83	37	3	74
Franklin County	39	129	14	-	26 270	1 368	233	64	46	1 551
Geneva County	13	113	15	6	22 611	2 772	316	53	16	186
Greene County	7	5	-	-	1 918	8 032	18	17	8	16
Hale County	21	16	1	13	6 910	10 193	65	47	24	72
Henry County	24	45	18	8	10 813	5 368	90	34	7	183
Houston County	145	296	82	54	65 558	22 119	724	689	63	525
Jackson County	79	254	34	18	50 591	2 125	1 635	178	28	267
Jefferson County	811	1 452	630	14	662 047	262 173	3 556	7 159	611	5 320
Lamar County	11	32	5	4	13 887	1 634	159	17	1	40
Lauderdale County	126	322	51	19	79 390	8 942	583	386	40	457
Lawrence County	53	931	18	18	28 102	4 736	2 839	61	6	146
Lee County	180	349	180	29	86 172	26 388	720	2 165	119	757
Limestone County	112	285	48	16	55 579	8 900	622	302	39	855
Lowndes County	9	4	5	11	3 516	9 929	42	31	13	19
Macon County	38	15	5	51	3 440	20 550	118	129	28	57
Madison County	756	1 978	745	324	200 733	64 636	4 668	6 292	494	2 550
Marengo County	18	34	4	19	10 733	11 712	79	53	15	72
Marion County	32	101	20	6	29 779	1 180	211	101	28	160
Marshall County	130	400	67	6	77 620	1 373	679	290	78	2 520
Mobile County	567	1 292	510	326	250 515	134 861	4 573	6 526	398	2 600
Monroe County	47	85	6	14	14 210	9 819	338	81	9	63
Montgomery County	367	375	411	158	110 684	109 558	1 226	2 931	331	1 243
Morgan County	226	665	73	37	95 698	12 813	1 543	646	118	1 703
Perry County	8	9	2	2	3 694	8 157	24	30	30	27
Pickens County	27	47	9	9	11 810	9 064	85	68	26	65
Pike County	41	162	21	68	18 287	10 988	450	155	34	140
Randolph County	29	66	7	2	17 223	5 017	117	64	6	100
Russell County	78	154	63	37	28 610	20 525	387	313	110	423
St. Clair County	172	361	49	7	64 630	5 394	692	167	20	327
Shelby County	137	581	217	15	126 635	10 798	886	1 757	67	1 342
Sumter County	18	34	7	22	9 973	10 897	45	39	13	54
Talladega County	149	188	48	31	54 317	25 578	427	247	69	324
Tallapoosa County	51	86	6	11	30 654	10 610	223	103	24	108
Tuscaloosa County	209	434	163	73	113 445	40 780	957	1 824	172	1 246
Walker County	73	239	47	10	65 756	4 467	462	206	28	438
Washington County	17	89	11	5	11 895	4 908	1 399	37	18	18
Wilcox County	4	8	1	6	3 639	9 494	34	22	6	16
Winston County	11	126	13	-	24 368	110	243	53	17	265
PLACE										
Abbeville city, Henry County	6	2	2	-	1 703	1 203	2	4	-	90
Adamsville city, Jefferson County	8	13	3	6	3 790	1 147	39	11	2	10
Addison town, Winston County	-	1	-	-	720	1	2	1	-	-
Akron town, Hale County	-	-	-	1	95	426	1	2	3	2
Alabaster city, Shelby County	25	62	31	2	19 983	2 287	141	187	12	177
Albertville city, Marshall County	31	64	9	2	15 040	406	143	62	45	1 793
Alexander City city, Tallapoosa County	14	17	3	1	10 637	4 285	39	61	16	50
Alexandria CDP, Calhoun County	9	5	5	-	3 284	371	17	28	5	11
Aliceville city, Pickens County	7	4	-	5	840	1 723	12	11	3	-
Allgood town, Blount County	-	2	-	-	548	2	5	-	-	94
Altoona town	-	9	1	-	949	25	10	1	-	9
Blount County (part)	-	-	-	-	15	-	-	-	-	-
Etowah County (part)	-	9	1	-	934	25	10	1	-	9

16 Alabama — Summary Population and Housing Characteristics
U.S. Census Bureau, Census 2000

At the top of the stub is the stubhead. The stubhead is considered to be an extension of the table title and usually shows generic geographic area designations and restrictions.

In the stub, several features are used to help the user better understand the contents of the table. Usually, a block of data lines is preceded by a sidehead. The sidehead, similar to a spanner, describes and classifies the stub entries following it. The use of indentation in a stub indicates the relationship of one data line to another. Indented data lines represent subcategories that, in most instances, sum to a total. Occasionally in tables, it is desirable to show one or more single-line subcategories that do not sum to the total.

The data field is that part of the statistical table that contains the data. It extends from the bottom of the boxhead to the bottom of the table and from the right of the stub to the right edge of the page.

Both geographic and subject-matter terms appear in tables. It is important to read the definitions of the terms used in the tables because census terms often are defined in special ways that reflect the manner in which the questions were asked and the data were tabulated. Definitions of geographic terms are provided in Appendix A. Census tables often include derived measures such as medians, means, percentages, and ratios. These and other subject-matter terms are defined in Appendix B.

Symbols and Geographic Abbreviations

The following symbols are used in the tables and explanations of subjects covered in Census 2000 reports:

- A dash "-" represents zero or a derived measure that rounds to less than 0.1.
- (X) means not applicable. In the 1990 and earlier decennial census reports, three dots "..." meant not applicable.
- (NA) means not available.

- The superscript prefix "r" indicates that the count has been revised since the publication of the 1990 census reports, or that the area was erroneously omitted or not shown in the correct geographic relationship in the 1990 census reports. This symbol appears only in the Census 2000 PHC-3, *Population and Housing Unit Counts,* report series.

- A dagger "†" next to the name of a geographic area indicates that there has been a geographic change (for example, an annexation or detachment, a new incorporation, or a name change) since the information was published for the 1990 census for that area. This symbol appears only in the Census 2000 PHC-3, *Population and Housing Unit Counts*, report series. The geographic change information for the entities in Puerto Rico is shown in the "User Notes" section of the Census 2000 PHC-3 report for Puerto Rico.

- A plus sign "+" is appended to the lower bound of the highest interval when the median falls in the upper interval of an open-ended distribution. A minus sign "-" is appended to the upper bound of the lowest interval when the median falls in the lowest interval of an open-ended distribution. For more information on medians, see the section on "Derived Measures" in Appendix B.

- A minus sign "-" preceding a figure denotes decrease. The minus sign appears only in the Census 2000 PHC-3, *Population and Housing Unit Counts,* report series.

The following geographic abbreviations and terms may be used in the tables in this report:

- A "(part)" next to the name of a geographic area in a hierarchical presentation indicates that the geographic entity is located only partially in the superior geographic entity. For example, a "(part)" next to a place name in a municipio subdivision-place hierarchy indicates that the place is located in more than one municipio subdivision. (Places also may be "split" by municipio, urban/rural, metropolitan area, voting district, and other geographic boundaries, depending on the presentation.) Other geographic entities also can be "split" by a higher level entity. The exception is a tabulation block, which is unique within all geographic entities in census products.

- CDP is census designated place.

- CMSA is consolidated metropolitan statistical area.

- MA is metropolitan area.

- MSA is metropolitan statistical area.

- PMSA is primary metropolitan statistical area.

GRAPHICS

Charts, statistical maps, and other graphic summaries are included in some Census 2000 reports.

USER NOTES

User notes include corrections, errata, and related explanatory information. This section appears directly before the statistical tables in census reports. It presents information about unique characteristics of the report and changes or corrections made too late to be reflected in the text or tables themselves. However, sometimes this information becomes available too late to be reflected even in the user notes. Census 2000 user updates are available on the Census Bureau's Internet site at www.census.gov/main/www/cen2000.html. To receive notification of user notes, subscribe to the Census Product Update (http://www.census.gov/mp/www/cpu.html), a biweekly e-mail newsletter available from the Customer Services Center of the Marketing Services Office at the U.S. Census Bureau, or contact the Customer Services Center directly on 301-763-INFO (4636) or at webmaster@census.gov.

APPENDIXES

Appendix A, Geographic Terms and Concepts. Provides definitions of the types of geographic areas and related information used in census products.

Appendix B, Definitions of Subject Characteristics. Contains definitions for the subject-matter terms used in census products, including explanations of derived measures, limitations of the data, and comparability with previous censuses. The subjects are listed alphabetically. Population characteristics are defined first, followed by the definitions of the housing subjects.

Appendix C, Data Collection and Processing Procedures. Explains the enumeration and residence rules used in counting the population and housing units in Puerto Rico. It also describes the major components of the operational plan for Census 2000, and includes a glossary of terms.

Appendix D, Questionnaire. Presents a facsimile of the Census 2000 questionnaire used to collect the data in this report.

Appendix E, Data Products and User Assistance. Summarizes the Census 2000 data products by describing the information available in printed reports and through electronic media such as CD-ROM, DVD, and the Internet. It also describes Census 2000 maps and other geographic products, reference materials, and sources of assistance.

Appendix F, Maps. Contains maps depicting the geographic areas shown in this report.

Appendix G, Accuracy of the Data. Provides information on confidentiality of the data, imputation of housing unit status and population counts, sources of errors in the data, and editing of unacceptable data.

Appendix H, Acknowledgments. Lists many of the U.S. Census Bureau staff who participated in the various activities of Census 2000.

Table Finding Guide

SUBJECTS BY TYPE OF GEOGRAPHIC AREA AND TABLE NUMBER

Subjects covered in this guide are shown on the left side, and types of geographic areas are shown at the top.

Subject	Puerto Rico	Municipio	Place		Municipio subdivision	
			By municipio and municipio subdivision	Alphabetically for Puerto Rico	By municipio	Alphabetically for Puerto Rico
POPULATION CHARACTERISTICS						
Disability status	5,6	5,6	5	6	5	6
Earnings in 1999	11,12	11,12	11	12	11	12
Educational attainment	3,4	3,4	3	4	3	4
Employment status	7,8	7,8	7	8	7	8
Full-time, year-round workers in 1999	9,10,11,12	9,10,11,12	9,11	10,12	9,11	10,12
Household income in 1999	13,14	13,14	13	14	13	14
Income in 1999	9,10	9,10	9	10	9	10
Journey to work	7,8	7,8	7	8	7	8
Language spoken at home and ability to speak English	1,2	1,2	1	2	1	2
Nativity	1,2	1,2	1	2	1	2
Place of birth	1,2	1,2	1	2	1	2
Poverty status in 1999	15,16	15,16	15	16	15	16
Residence in 1995	1,2	1,2	1	2	1	2
School enrollment and type of school	3,4	3,4	3	4	3	4
Veteran status	3,4	3,4	3	4	3	4
Work status in 1999	9,10	9,10	9	10	9	10
HOUSING CHARACTERISTICS						
Bedrooms	19,20	19,20	19	20	19	20
Gross rent	29,30	29,30	29	30	29	30
House heating fuel	21,22	21,22	21	22	21	22
Kitchen facilities	19,20	19,20	19	20	19	20
Mortgage status	31,32	31,32	31	32	31	32
Occupancy characteristics	23,24	23,24	23	24	23	24
Owner cost characteristics	27,28,31,32	27,28,31,32	27,31	28,32	27,31	28,32
Plumbing facilities	19,20	19,20	19	20	19	20
Rental cost characteristics	31,32	31,32	31	32	31	32
Rooms	19,20	19,20	19	20	19	20
Telephone service available	21,22	21,22	21	22	21	22
Tenure	23,24	23,24	23	24	23	24
Units in structure	17,18,23,24	17,18,23,24	17,23	18,24	17,23	18,24
Value of home	25,26	25,26	25	26	25	26
Vehicles available	21,22	21,22	21	22	21	22
Year householder moved into unit	23,24	23,24	23	24	23	24
Year structure built	19,20	19,20	19	20	19	20

User Notes - Puerto Rico

Additional information concerning this Census 2000 product and its source file, Summary File 3, may become available after this report is published. This information, called Notes and Errata, is available in portable document format (PDF) on the U.S. Census Bureau's Internet site at http://www.census.gov/main/www/cen2000.html. To receive notification of user notes, subscribe to the Census Product Update (http://www.census.gov/mp/www/cpu.html), a biweekly e-mail newsletter available from the Customer Services Center of the Marketing Services Office at the U.S. Census Bureau, or contact the Customer Services Center directly on 301-763-INFO (4636) or at webmaster@census.gov.

ADDITIONAL DEFINITIONS AND EXPLANATIONS OF THE DATA

Data Note 1

The user should note that there are limitations to many of these data. Please refer to the text provided with this report for further explanations on the limitations of the data.

Data Note 2

The Census Bureau is aware there may be a problem in the Census 2000 employment-status data for people enumerated in group quarters. The problem may cause the labor force data for places, particularly those with high concentrations of people in group quarters (such as colleges with large dormitory populations) to overstate the number in the labor force, the number unemployed, and the percent unemployed and to understate the number of employed. For more information, see the Census 2000 Notes and Errata document at the following Census Bureau Web site: http://www.census.gov/prod/cen2000/notes/errata.pdf.

Data Note 3

Estimated population and housing unit totals based on tabulations from only the sample questionnaires (sample tabulations) may differ from the official counts as tabulated from every census questionnaire (100-percent tabulations). Such differences result, in part, because the sample tabulations are based on information from a sample of households rather than from all households (sampling error). Differences also can occur because the interview situation (length of questionnaire, effect of the interviewer, etc.) and the processing rules differ between the 100-percent and sample tabulations. These types of differences are referred to as nonsampling error. (For more information, see Appendix G.)

The 100-percent data are the official counts and should be used as the source of information on population and housing items collected on the 100-percent questionnaire, such as age, race, Hispanic or Latino origin, and tenure. This is especially appropriate when the primary focus is on counts of the population or housing units for small areas. For estimates of the number of people and housing units by characteristics asked only on a sample basis (such as education, labor force status, income in 1999, or year structure built), the sample estimates should be used within the context of the error associated with them.

Additional information on comparing sample estimates with corresponding 100-percent values is available on the Census Bureau's Internet site at http://www.census.gov/Press-Release/www/2002/sf3compnote.html.

Data Note 4

Median incomes for nonfamily households by race were calculated from a 38-category income distribution rather than the standard 39-category income distribution. The 38-category distribution collapsed the two highest categories ($175,000 - $199,999 and $200,000 and over) into a single category of $175,000 and over.

Data Note 5

Users may find slight differences in the Occupants Per Room calculations between those found in this report and those found in the Census 2000 Demographic Profile. “Occupants per room” is obtained by dividing the number of people in each occupied housing unit by the number of rooms in the unit. This report, based on Summary File 3, correctly uses a topcode value of “10 rooms” for those occupied housing units with “9 or more rooms.” In the Demographic Profile, an incorrect topcode value of “9 rooms” was used.

Table 1. **Place of Birth, Residence in 1995, and Language: 2000**

[Data based on a sample (except Tables 65-68). For information on confidentiality protection, coverage, sampling error, and nonsampling error, see Appendix G.
For location of definitions, see "How to Use This Census Report"]

Puerto Rico **Municipio** **Municipio Subdivision** **Place**	Total population	Native population—Percent born in Puerto Rico	Foreign-born population			Population 5 years and over		Speak a language other than English at home			
								Population 5 to 17 years		Population 18 years and over	
			Number	Percent of total population	Percent naturalized citizens	Number	Percent living in different house in 1995	Number	Percent who speak English less than "very well"	Number	Percent who speak English less than "very well"
Puerto Rico	**3 808 610**	**93.4**	**109 581**	**2.9**	**42.2**	**3 515 228**	**27.2**	**682 217**	**89.4**	**2 326 350**	**82.4**
Adjuntas Municipio	19 143	96.3	62	0.3	41.9	17 668	23.1	3 803	95.4	10 476	92.4
Adjuntas barrio-pueblo	5 032	95.3	16	0.3	43.8	4 676	26.2	864	92.0	2 723	89.4
Adjuntas zona urbana (part)	5 032	95.3	16	0.3	43.8	4 676	26.2	864	92.0	2 723	89.4
Capáez barrio	958	94.7	-	-	(X)	892	16.3	170	88.2	506	80.6
Garzas barrio	941	95.2	19	2.0	100.0	832	24.4	223	100.0	455	98.5
Guayabo Dulce barrio	92	91.3	-	-	(X)	92	55.4	14	100.0	53	100.0
Guayo barrio	881	98.3	-	-	(X)	816	26.3	184	100.0	462	93.9
Guilarte barrio	1 094	98.6	-	-	(X)	987	27.9	212	97.6	587	96.6
Juan González barrio	783	92.6	-	-	(X)	727	27.4	154	90.3	410	92.0
Limaní barrio	378	100.0	-	-	(X)	364	4.4	105	100.0	238	95.8
Pellejas barrio	742	98.2	-	-	(X)	661	18.0	200	100.0	363	97.5
Portillo barrio	538	97.6	-	-	(X)	492	19.3	128	100.0	284	97.5
Portugués barrio	487	96.7	-	-	(X)	412	19.4	81	100.0	272	100.0
Saltillo barrio	2 700	95.8	22	0.8	-	2 552	22.7	511	92.8	1 461	88.5
Tanamá barrio	791	92.0	-	-	(X)	733	28.8	191	95.3	400	94.8
Vegas Abajo barrio	495	96.3	5	1.0	-	423	13.5	91	84.6	314	93.6
Adjuntas zona urbana (part)	-	(X)	-	(X)	(X)	-	(X)	-	(X)	-	(X)
Vegas Arriba barrio	1 096	100.0	-	-	(X)	1 017	8.2	269	100.0	650	97.1
Yahuecas barrio	1 462	98.0	-	-	(X)	1 368	24.1	260	97.3	939	95.2
Yayales barrio	673	97.6	-	-	(X)	624	31.9	146	100.0	359	92.2
Aguada Municipio	42 042	91.7	225	0.5	51.1	38 810	21.3	7 984	89.0	25 079	87.1
Aguada barrio-pueblo	1 705	91.7	4	0.2	100.0	1 610	28.8	297	78.8	1 091	81.5
Aguada zona urbana (part)	1 683	91.6	4	0.2	100.0	1 588	28.8	297	78.8	1 069	82.1
Asomante barrio	3 248	94.3	15	0.5	100.0	3 016	23.2	644	89.6	1 792	89.2
Aguada zona urbana (part)	563	94.5	-	-	(X)	520	15.4	69	100.0	435	82.5
Atalaya barrio	2 787	91.7	11	0.4	36.4	2 518	18.4	588	92.7	1 489	91.3
Carrizal barrio	1 039	96.2	20	1.9	55.0	1 001	26.7	226	92.5	547	90.5
Cerro Gordo barrio	2 870	93.2	6	0.2	100.0	2 660	18.0	587	93.0	1 539	91.9
Cruces barrio	1 610	88.1	28	1.7	-	1 485	23.0	260	76.5	1 140	86.0
Espinar barrio	1 710	93.7	21	1.2	61.9	1 563	12.8	240	81.3	1 078	87.2
Guanábano barrio	936	92.8	8	0.9	62.5	869	17.7	200	85.5	587	81.6
Luyando comunidad (part)	777	93.1	-	-	(X)	720	13.9	160	84.4	478	84.1
Guaniquilla barrio	2 733	91.3	18	0.7	-	2 455	27.2	477	93.1	1 573	85.1
Aguada zona urbana (part)	323	94.7	-	-	(X)	295	24.7	21	100.0	231	93.5
Guayabo barrio	3 154	90.0	45	1.4	66.7	2 936	24.2	584	89.9	1 889	84.9
Aguada zona urbana (part)	1 287	93.4	23	1.8	73.9	1 182	18.7	239	91.2	715	86.9
Jagüey barrio	1 998	86.4	7	0.4	-	1 872	20.6	358	84.4	1 241	84.9
Lagunas barrio	3 118	91.5	7	0.2	-	2 909	13.9	644	97.4	1 808	92.0
Mal Paso barrio	2 576	90.9	-	-	(X)	2 462	14.6	447	77.9	1 758	84.5
Luyando comunidad (part)	340	94.1	-	-	(X)	317	23.0	95	65.3	204	74.5
Mamey barrio	2 210	94.8	3	0.1	-	2 001	22.0	452	92.9	1 317	92.5
Marías barrio	1 875	93.3	16	0.9	100.0	1 774	18.4	389	88.2	1 184	85.4
Naranjo barrio	3 788	90.5	5	0.1	100.0	3 388	30.2	789	85.2	2 176	86.0
Luyando comunidad (part)	2 412	89.1	5	0.2	100.0	2 123	31.8	520	78.8	1 294	84.2
Piedras Blancas barrio	3 574	90.6	6	0.2	100.0	3 274	22.6	621	92.6	2 214	83.8
Aguada zona urbana (part)	38	84.2	-	-	(X)	28	64.3	-	(X)	28	60.7
Río Grande barrio	1 111	93.5	5	0.5	-	1 017	14.9	181	95.6	656	89.9
Aguadilla Municipio	64 685	90.6	757	1.2	57.6	60 007	29.3	10 870	84.5	39 181	81.1
Aguacate barrio	1 608	89.7	48	3.0	77.1	1 488	32.7	263	49.0	1 039	65.6
Aguadilla barrio-pueblo	4 891	93.8	26	0.5	23.1	4 541	22.6	735	92.8	3 068	85.6
Aguadilla zona urbana (part)	4 891	93.8	26	0.5	23.1	4 541	22.6	735	92.8	3 068	85.6
Arenales barrio	1 060	84.6	-	-	(X)	1 030	27.1	191	71.7	723	75.7
Borinquen barrio	8 386	91.7	132	1.6	78.8	7 739	23.7	1 395	82.3	4 846	80.5
Aguadilla zona urbana (part)	3 470	91.1	83	2.4	91.6	3 227	28.9	514	74.7	2 183	75.7
Caimital Alto barrio	3 632	89.1	39	1.1	-	3 357	25.5	593	88.2	2 226	81.8
Caimital Bajo barrio	5 272	93.8	26	0.5	80.8	4 828	27.8	1 020	95.7	3 125	87.2
Aguadilla zona urbana (part)	3 206	94.7	22	0.7	77.3	2 916	27.6	648	95.1	1 961	87.6
Camaceyes barrio	12 138	89.9	71	0.6	32.4	11 216	30.0	2 097	83.7	7 475	83.3
Aguadilla zona urbana (part)	3 595	88.4	38	1.1	28.9	3 301	37.7	577	84.7	2 197	84.4
Ceiba Alta barrio	562	95.2	-	-	(X)	523	45.9	93	53.8	400	85.3
Ceiba Baja barrio	2 366	91.6	18	0.8	-	2 207	34.6	447	86.4	1 498	80.4
Corrales barrio	8 521	90.1	89	1.0	59.6	7 859	29.8	1 461	87.3	5 293	83.9
Cabán comunidad	4 012	89.4	49	1.2	40.8	3 674	30.4	818	88.9	2 277	84.9
Guerrero barrio	3 451	94.5	26	0.8	100.0	3 263	27.1	400	93.3	1 764	87.2
Rafael Hernández comunidad	1 556	93.7	15	1.0	100.0	1 429	25.7	294	90.8	902	91.6
Maleza Alta barrio	1 621	84.1	49	3.0	42.9	1 560	36.6	253	66.4	1 097	66.2
Maleza Baja barrio	3 050	77.3	133	4.4	60.9	2 841	52.8	546	62.8	1 481	54.9
Montaña barrio	3 950	91.6	56	1.4	48.2	3 680	32.6	678	87.9	2 439	78.6
San Antonio comunidad	2 238	92.0	26	1.2	57.7	2 123	30.2	326	92.0	1 456	83.7
Palmar barrio	2 079	92.1	36	1.7	80.6	1 907	25.3	374	92.5	1 301	85.5
Victoria barrio	2 098	94.4	8	0.4	100.0	1 968	21.4	324	92.9	1 406	82.7
Aguadilla zona urbana (part)	1 655	94.7	8	0.5	100.0	1 550	23.0	232	90.1	1 132	81.4
Aguas Buenas Municipio	29 032	95.4	128	0.4	40.6	26 716	20.1	5 222	91.6	17 419	85.5
Aguas Buenas barrio-pueblo	1 898	95.7	4	0.2	-	1 742	22.6	222	98.2	1 054	88.0
Aguas Buenas zona urbana (part)	1 898	95.7	4	0.2	-	1 742	22.6	222	98.2	1 054	88.0
Bairoa barrio	2 465	96.6	-	-	(X)	2 277	15.2	398	98.2	1 397	91.2
Aguas Buenas zona urbana (part)	1 227	96.7	-	-	(X)	1 133	15.8	206	100.0	605	91.2
Bayamoncito barrio	1 933	95.1	7	0.4	100.0	1 804	15.9	367	98.1	1 228	82.9
Cagüitas barrio	2 760	97.1	-	-	(X)	2 513	22.9	505	92.1	1 544	93.7
Aguas Buenas zona urbana (part)	-	(X)	-	(X)	(X)	-	(X)	-	(X)	-	(X)
Jagüeyes barrio	2 598	94.1	38	1.5	65.8	2 430	12.2	511	91.4	1 646	82.7
Juan Asencio barrio	2 867	95.3	-	-	(X)	2 607	12.6	625	87.2	1 699	88.6
Mula barrio	3 602	94.4	43	1.2	20.9	3 356	16.7	616	94.5	2 154	87.1
Mulita barrio	224	100.0	-	-	(X)	200	23.5	12	100.0	116	79.3
Sonadora barrio	2 906	96.0	15	0.5	-	2 665	27.5	518	82.6	1 812	82.7
Sumidero barrio	7 779	95.1	21	0.3	52.4	7 122	25.2	1 448	90.9	4 769	81.5
Aguas Buenas zona urbana (part)	1 267	94.3	5	0.4	-	1 150	19.8	215	100.0	828	89.5
Santa Clara comunidad	1 235	91.6	-	-	(X)	1 112	28.7	262	88.2	692	70.8

Table 1. **Place of Birth, Residence in 1995, and Language: 2000**—Con.

[Data based on a sample (except Tables 65-68). For information on confidentiality protection, coverage, sampling error, and nonsampling error, see Appendix G.
For location of definitions, see "How to Use This Census Report"]

Puerto Rico **Municipio** **Municipio Subdivision** **Place**	Total population	Native population—Percent born in Puerto Rico	Foreign-born population			Population 5 years and over		Speak a language other than English at home			
								Population 5 to 17 years		Population 18 years and over	
			Number	Percent of total population	Percent naturalized citizens	Number	Percent living in different house in 1995	Number	Percent who speak English less than "very well"	Number	Percent who speak English less than "very well"
Aibonito Municipio	26 493	94.3	169	0.6	51.5	24 581	23.6	5 312	93.0	15 756	87.9
Aibonito barrio-pueblo	3 847	92.2	21	0.5	38.1	3 592	22.9	608	91.3	2 304	86.4
Aibonito zona urbana (part)	3 847	92.2	21	0.5	38.1	3 592	22.9	608	91.3	2 304	86.4
Algarrobo barrio	438	100.0	-	-	(X)	422	9.7	145	100.0	252	98.0
Asomante barrio	2 750	96.4	4	0.1	-	2 511	28.8	639	96.1	1 676	86.2
Caonillas barrio	1 504	96.0	24	1.6	-	1 348	19.4	297	98.7	815	91.7
Aibonito zona urbana (part)	51	92.2	-	-	(X)	51	35.3	15	73.3	36	100.0
Cuyón barrio	762	99.3	10	1.3	100.0	700	14.9	133	94.0	504	69.0
Llanos barrio	6 771	93.1	29	0.4	65.5	6 303	31.5	1 509	91.7	3 942	88.3
Aibonito zona urbana (part)	3 387	90.8	23	0.7	56.5	3 162	30.8	727	90.8	1 996	88.8
Pasto barrio	3 910	94.0	19	0.5	100.0	3 643	20.0	759	94.5	2 462	90.3
Pastos comunidad	1 491	95.0	-	-	(X)	1 374	19.2	278	94.2	931	92.3
Plata barrio	1 892	96.8	7	0.4	-	1 725	19.6	337	96.4	1 049	92.7
Robles barrio	4 619	94.2	55	1.2	56.4	4 337	18.3	885	88.6	2 752	87.0
Aibonito zona urbana (part)	2 218	91.3	8	0.4	100.0	2 104	22.6	485	87.0	1 259	84.2
Añasco Municipio	28 348	94.2	198	0.7	46.5	26 194	22.8	5 290	92.2	17 417	88.5
Añasco barrio-pueblo	1 083	95.2	7	0.6	-	989	31.2	119	96.6	743	87.5
Añasco zona urbana (part)	1 083	95.2	7	0.6	-	989	31.2	119	96.6	743	87.5
Añasco Abajo barrio	94	89.4	-	-	(X)	94	10.6	-	(X)	47	100.0
Añasco Arriba barrio	1 905	91.1	24	1.3	-	1 800	26.3	332	88.3	1 225	86.7
Añasco zona urbana (part)	1 745	91.5	24	1.4	-	1 640	24.6	307	87.3	1 152	87.5
Caguabo barrio	854	95.7	9	1.1	100.0	796	14.1	109	93.6	602	87.2
Caracol barrio	1 072	97.2	-	-	(X)	988	23.7	215	94.4	669	95.7
Carreras barrio	3 406	91.5	11	0.3	45.5	3 123	27.3	756	86.2	1 974	81.8
Añasco zona urbana (part)	31	100.0	-	-	(X)	24	100.0	8	50.0	16	31.3
Espino comunidad (part)	11	100.0	-	-	(X)	11	54.5	-	(X)	11	100.0
Casey Abajo barrio	228	100.0	-	-	(X)	228	40.4	78	88.5	107	82.2
Casey Arriba barrio	463	95.5	-	-	(X)	403	18.9	45	100.0	263	94.7
Cerro Gordo barrio	447	94.4	-	-	(X)	399	27.3	95	95.8	253	92.9
Cidra barrio	344	89.9	7	2.0	-	339	17.7	73	76.7	231	86.6
Corcovada barrio	670	96.4	-	-	(X)	592	18.6	118	100.0	424	79.0
Dagüey barrio	1 734	94.0	11	0.6	54.5	1 596	18.5	322	91.9	1 122	88.1
Añasco zona urbana (part)	1 077	96.1	11	1.0	54.5	1 004	16.5	184	96.2	741	89.5
Espino barrio	1 628	91.9	9	0.6	100.0	1 493	26.5	288	88.9	978	89.2
Espino comunidad (part)	1 396	92.3	9	0.6	100.0	1 310	27.2	262	92.4	840	88.1
Hatillo barrio	1 319	93.8	-	-	(X)	1 213	21.7	278	89.9	780	81.7
La Playa comunidad (part)	463	90.3	-	-	(X)	407	39.6	108	95.4	250	86.0
Humatas barrio	451	94.2	-	-	(X)	432	8.8	121	94.2	260	94.6
Marías barrio	4 568	93.8	52	1.1	71.2	4 241	20.8	795	93.7	2 874	91.1
Añasco zona urbana (part)	2 117	96.7	39	1.8	79.5	1 938	18.1	387	94.1	1 384	91.6
Las Marías comunidad	1 806	90.1	13	0.7	46.2	1 708	20.7	272	91.9	1 068	92.3
Miraflores barrio	799	95.7	6	0.8	-	747	19.3	120	100.0	491	94.9
Ovejas barrio	1 671	94.0	13	0.8	53.8	1 538	20.9	302	95.4	887	90.8
Piñales barrio	2 066	95.3	33	1.6	57.6	1 862	30.0	474	96.6	1 210	87.0
La Playa comunidad (part)	-	(X)	-	(X)	(X)	-	(X)	-	(X)	-	(X)
Playa barrio	1 765	99.1	-	-	(X)	1 661	15.8	307	90.2	1 123	92.5
La Playa comunidad (part)	1 765	99.1	-	-	(X)	1 661	15.8	307	90.2	1 123	92.5
Quebrada Larga barrio	1 373	94.5	-	-	(X)	1 261	23.8	297	94.6	855	88.9
Río Arriba barrio	160	97.9	16	10.0	-	157	34.4	9	100.0	135	97.8
Río Cañas barrio	248	100.0	-	-	(X)	242	8.7	37	100.0	164	93.3
Arecibo Municipio	100 131	92.6	1 122	1.1	45.8	92 970	27.2	16 150	88.8	62 650	84.2
Arecibo barrio-pueblo	10 590	93.3	161	1.5	61.5	9 827	32.5	1 654	88.4	6 537	84.5
Arecibo zona urbana (part)	10 590	93.3	161	1.5	61.5	9 827	32.5	1 654	88.4	6 537	84.5
Arenalejos barrio	2 997	94.3	25	0.8	76.0	2 824	28.5	550	68.7	1 862	82.3
Bajadero comunidad (part)	2 295	93.9	25	1.1	76.0	2 175	28.5	417	71.9	1 402	87.6
Arrozal barrio	1 132	94.5	10	0.9	-	1 041	24.4	192	96.9	605	92.4
Cambalache barrio	53	100.0	-	-	(X)	53	9.4	11	100.0	29	100.0
Arecibo zona urbana (part)	11	100.0	-	-	(X)	11	-	-	(X)	11	100.0
Carreras barrio	1 324	94.1	17	1.3	-	1 205	14.9	237	70.0	787	75.2
Bajadero comunidad (part)	27	100.0	-	-	(X)	27	-	-	(X)	27	100.0
Domingo Ruíz barrio	3 389	90.3	11	0.3	54.5	3 148	23.5	540	75.9	2 214	81.8
Bajadero comunidad (part)	1 486	92.6	11	0.7	54.5	1 374	24.0	238	80.7	1 016	84.1
Dominguito barrio	4 990	92.7	72	1.4	38.9	4 657	26.1	872	91.7	3 242	82.4
Arecibo zona urbana (part)	3 170	92.3	66	2.1	42.4	2 957	29.9	541	91.9	1 991	83.6
Esperanza barrio	2 166	91.3	-	-	(X)	2 013	33.1	423	87.2	1 249	83.5
Factor barrio	6 792	91.5	29	0.4	41.4	6 097	31.8	1 029	91.7	3 848	81.7
Animas comunidad	1 444	94.0	-	-	(X)	1 335	23.4	183	91.3	852	85.9
Garrochales barrio	2 393	88.1	30	1.3	100.0	2 282	29.7	441	92.1	1 489	84.4
Hato Abajo barrio	22 745	92.0	402	1.8	39.1	21 369	25.0	3 389	87.4	14 470	81.0
Arecibo zona urbana (part)	22 745	92.0	402	1.8	39.1	21 369	25.0	3 389	87.4	14 470	81.0
Hato Arriba barrio	7 870	93.3	81	1.0	33.3	7 288	29.4	1 275	91.8	5 017	87.0
Arecibo zona urbana (part)	7 870	93.3	81	1.0	33.3	7 288	29.4	1 275	91.8	5 017	87.0
Hato Viejo barrio	2 092	93.8	5	0.2	100.0	1 952	21.5	380	89.5	1 318	87.7
Islote barrio	5 939	93.8	96	1.6	35.4	5 441	22.7	846	85.8	3 945	86.2
Arecibo zona urbana (part)	2 639	93.3	60	2.3	40.0	2 379	34.1	396	76.0	1 641	81.4
Miraflores barrio	5 122	93.1	24	0.5	20.8	4 754	20.6	915	96.4	3 073	89.2
Río Arriba barrio	1 053	92.3	4	0.4	100.0	947	25.6	185	100.0	624	92.9
Sabana Hoyos barrio	11 064	93.3	58	0.5	48.3	10 281	28.5	1 816	93.7	7 009	87.5
La Alianza comunidad	2 140	94.2	-	-	(X)	1 987	27.0	377	94.2	1 352	88.2
Sabana Hoyos comunidad	1 972	90.4	18	0.9	-	1 852	29.4	339	88.5	1 235	83.3
Santana barrio	4 919	94.0	88	1.8	68.2	4 505	33.8	754	85.5	3 165	80.3
Tanamá barrio	3 501	91.9	9	0.3	-	3 286	25.3	641	94.1	2 167	89.4
Arecibo zona urbana (part)	2 137	92.1	9	0.4	-	2 011	24.2	386	93.3	1 375	89.4
Arroyo Municipio	19 117	90.9	196	1.0	49.0	17 637	29.4	3 821	86.7	11 081	85.5
Ancones barrio	3 809	90.8	31	0.8	12.9	3 531	28.1	807	92.1	2 156	93.8
Buena Vista comunidad	1 855	94.0	5	0.3	-	1 739	20.8	348	96.3	1 060	95.7
Palmas comunidad (part)	1 082	90.5	4	0.4	100.0	1 016	23.6	270	88.9	642	93.9
Arroyo barrio-pueblo	1 606	92.7	40	2.5	35.0	1 496	29.5	280	65.7	900	71.4
Arroyo zona urbana (part)	1 606	92.7	40	2.5	35.0	1 496	29.5	280	65.7	900	71.4
Guásimas barrio	3 717	92.6	51	1.4	31.4	3 531	25.2	679	82.8	2 436	85.6

Table 1. **Place of Birth, Residence in 1995, and Language: 2000**—Con.

[Data based on a sample (except Tables 65-68). For information on confidentiality protection, coverage, sampling error, and nonsampling error, see Appendix G.
For location of definitions, see "How to Use This Census Report"]

Puerto Rico **Municipio** **Municipio Subdivision** **Place**	Total population	Native population—Percent born in Puerto Rico	Foreign-born population			Population 5 years and over		Speak a language other than English at home			
								Population 5 to 17 years		Population 18 years and over	
			Number	Percent of total population	Percent naturalized citizens	Number	Percent living in different house in 1995	Number	Percent who speak English less than "very well"	Number	Percent who speak English less than "very well"
Arroyo Municipio—Con.											
Guásimas barrio—Con.											
Arroyo zona urbana (part)	3 587	92.4	51	1.4	31.4	3 405	24.8	662	83.2	2 335	85.2
Palmas barrio	4 118	89.2	22	0.5	100.0	3 658	40.1	840	84.6	2 229	76.9
Arroyo zona urbana (part)	1 906	90.0	-	-	(X)	1 703	32.8	423	85.3	988	79.7
Palmas comunidad (part)	1 514	90.3	12	0.8	100.0	1 340	37.4	306	85.0	794	73.0
Pitahaya barrio	3 934	89.3	35	0.9	82.9	3 631	28.1	827	87.8	2 268	85.9
Arroyo zona urbana (part)	371	95.1	-	-	(X)	333	20.1	72	80.6	261	82.8
Yaurel barrio	1 933	93.5	17	0.9	64.7	1 790	20.9	388	99.5	1 092	96.5
Yaurel comunidad	1 456	92.9	17	1.2	64.7	1 347	22.6	307	99.3	858	96.6
Barceloneta Municipio	22 322	93.4	63	0.3	54.0	20 390	30.2	4 136	90.0	13 421	86.7
Barceloneta barrio-pueblo	216	100.0	9	4.2	-	188	45.7	38	57.9	124	81.5
Barceloneta zona urbana (part)	216	100.0	9	4.2	-	188	45.7	38	57.9	124	81.5
Florida Afuera barrio	12 999	93.6	43	0.3	53.5	11 926	28.7	2 341	93.4	7 747	88.3
Barceloneta zona urbana (part)	2 687	92.5	8	0.3	100.0	2 431	26.7	398	91.7	1 616	85.5
Búfalo comunidad	1 159	95.9	-	-	(X)	1 063	27.8	207	100.0	729	92.3
Imbéry comunidad	3 009	93.5	10	0.3	100.0	2 820	31.5	570	94.9	1 756	88.2
Tiburones comunidad (part)	687	93.9	-	-	(X)	627	27.9	132	95.5	362	90.9
Garrochales barrio	5 148	92.2	7	0.1	100.0	4 649	33.7	888	88.5	3 251	85.6
Barceloneta zona urbana (part)	272	90.8	-	-	(X)	272	18.0	35	60.0	211	83.9
Garrochales comunidad	1 197	90.6	-	-	(X)	1 101	21.5	182	91.2	807	89.1
Tiburones comunidad (part)	-	(X)	-	(X)	(X)	-	(X)	-	(X)	-	(X)
Palmas Altas barrio	3 959	93.9	4	0.1	100.0	3 627	30.1	869	83.9	2 299	83.1
Barceloneta zona urbana (part)	1 078	95.7	4	0.4	100.0	968	31.3	310	91.6	542	87.5
Barranquitas Municipio	28 909	95.4	89	0.3	59.6	26 331	24.7	6 633	96.1	16 178	90.0
Barrancas barrio	5 222	96.0	6	0.1	-	4 722	26.0	1 234	96.4	2 898	86.5
Barranquitas barrio-pueblo	2 910	96.6	21	0.7	57.1	2 631	27.1	614	98.2	1 626	86.5
Barranquitas zona urbana	2 910	96.6	21	0.7	57.1	2 631	27.1	614	98.2	1 626	86.5
Cañabón barrio	2 190	93.5	-	-	(X)	1 966	23.1	488	92.0	1 240	90.0
Helechal barrio	4 149	94.1	13	0.3	46.2	3 747	24.8	1 021	95.7	2 326	91.6
Honduras barrio	2 150	98.0	-	-	(X)	1 988	21.7	456	98.2	1 160	91.2
Palo Hincado barrio	3 684	96.4	4	0.1	100.0	3 429	23.6	841	98.3	2 127	95.2
Quebrada Grande barrio	3 271	95.7	18	0.6	22.2	2 941	21.7	792	96.0	1 824	92.5
Quebradillas barrio	5 333	93.8	27	0.5	100.0	4 907	26.6	1 187	94.1	2 977	88.3
Bayamón Municipio	224 044	93.2	8 125	3.6	45.1	207 709	27.1	38 119	86.7	144 292	79.4
Bayamón barrio-pueblo	5 410	94.3	309	5.7	10.0	4 967	34.8	950	97.7	3 428	87.1
Bayamón zona urbana (part)	5 410	94.3	309	5.7	10.0	4 967	34.8	950	97.7	3 428	87.1
Buena Vista barrio	15 687	94.1	160	1.0	55.0	14 516	21.9	3 066	88.7	9 075	84.4
Bayamón zona urbana (part)	10 402	93.1	95	0.9	50.5	9 603	22.1	2 114	93.3	5 670	86.1
Cerro Gordo barrio	34 614	93.8	1 076	3.1	45.4	32 306	27.2	5 767	87.9	22 900	81.5
Bayamón zona urbana (part)	34 614	93.8	1 076	3.1	45.4	32 306	27.2	5 767	87.9	22 900	81.5
Dajaos barrio	2 740	95.6	16	0.6	50.0	2 548	21.1	549	94.5	1 729	84.6
Guaraguao Abajo barrio	8 494	93.7	193	2.3	38.9	7 778	23.3	1 772	86.4	5 069	81.8
Bayamón zona urbana (part)	5 722	92.5	123	2.1	29.3	5 237	26.8	1 274	82.8	3 290	74.1
Guaraguao Arriba barrio	1 714	91.6	6	0.4	-	1 572	16.6	443	92.6	1 025	90.9
Hato Tejas barrio	46 630	92.3	2 121	4.5	48.8	43 357	25.2	7 894	85.2	30 492	76.1
Bayamón zona urbana (part)	46 630	92.3	2 121	4.5	48.8	43 357	25.2	7 894	85.2	30 492	76.1
Juan Sánchez barrio	25 496	90.4	1 521	6.0	50.2	23 616	36.5	3 730	80.4	17 526	73.3
Bayamón zona urbana (part)	25 496	90.4	1 521	6.0	50.2	23 616	36.5	3 730	80.4	17 526	73.3
Minillas barrio	42 559	94.3	1 879	4.4	45.1	39 609	29.1	6 817	87.2	26 995	79.3
Bayamón zona urbana (part)	42 559	94.3	1 879	4.4	45.1	39 609	29.1	6 817	87.2	26 995	79.3
Nuevo barrio	2 345	95.1	17	0.7	-	2 127	14.5	368	96.2	1 458	87.8
Pájaros barrio	32 726	93.4	812	2.5	39.3	30 110	24.8	5 721	85.3	20 934	80.1
Bayamón zona urbana (part)	32 726	93.4	812	2.5	39.3	30 110	24.8	5 721	85.3	20 934	80.1
Santa Olaya barrio	5 629	94.2	15	0.3	46.7	5 203	23.0	1 042	92.2	3 661	89.0
Bayamón zona urbana (part)	-	(X)	-	(X)	(X)	-	(X)	-	(X)	-	(X)
Cabo Rojo Municipio	46 911	92.4	477	1.0	57.7	43 453	28.9	7 466	87.3	29 578	80.5
Bajura barrio	2 266	90.8	13	0.6	100.0	2 123	27.7	390	92.3	1 541	78.1
Cabo Rojo zona urbana (part)	1 308	90.9	-	-	(X)	1 257	23.5	204	97.5	941	78.6
Monte Grande comunidad (part)	652	90.0	13	2.0	100.0	602	29.6	119	79.0	431	77.3
Boquerón barrio	4 828	91.9	138	2.9	57.2	4 495	23.1	614	91.5	3 192	79.5
Boqueron comunidad (part)	1 870	95.1	56	3.0	21.4	1 693	22.9	295	97.6	1 221	79.3
Cabo Rojo barrio-pueblo	1 301	92.5	27	2.1	51.9	1 247	48.4	179	82.7	796	83.9
Cabo Rojo zona urbana (part)	1 301	92.5	27	2.1	51.9	1 247	48.4	179	82.7	796	83.9
Guanajibo barrio	3 523	93.7	37	1.1	37.8	3 297	31.8	566	88.7	2 500	84.0
Llanos Costa barrio	3 487	89.6	43	1.2	44.2	3 287	25.6	552	91.3	2 256	80.7
Pole Ojea comunidad	1 824	86.8	7	0.4	-	1 691	22.1	319	94.4	1 162	82.4
Llanos Tuna barrio	5 875	91.9	42	0.7	47.6	5 531	21.8	915	78.6	3 776	80.5
Betances comunidad	802	92.3	-	-	(X)	756	18.4	72	72.2	503	89.5
Miradero barrio	14 421	93.8	96	0.7	66.7	13 174	33.1	2 341	86.5	8 564	80.9
Cabo Rojo zona urbana (part)	4 415	91.7	45	1.0	46.7	4 156	20.1	557	79.5	2 832	78.0
Puerto Real comunidad	6 275	94.7	23	0.4	65.2	5 661	34.6	1 277	90.6	3 447	84.8
Monte Grande barrio	6 190	92.4	10	0.2	40.0	5 664	27.9	948	86.9	3 897	83.6
Cabo Rojo zona urbana (part)	2 688	92.9	-	-	(X)	2 443	24.6	423	92.2	1 636	82.1
Monte Grande comunidad (part)	1 193	89.6	6	0.5	-	1 105	26.2	164	72.6	791	81.4
Pedernales barrio	5 020	91.1	71	1.4	67.6	4 635	27.8	961	91.1	3 056	73.5
Boqueron comunidad (part)	212	91.3	5	2.4	100.0	200	35.0	21	33.3	163	61.3
Cabo Rojo zona urbana (part)	989	90.8	10	1.0	60.0	936	42.1	219	94.5	611	73.0
Caguas Municipio	140 502	93.9	2 562	1.8	40.4	129 771	25.8	24 720	91.5	88 137	82.8
Bairoa barrio	19 477	92.8	466	2.4	57.3	17 952	23.0	3 598	86.5	11 950	75.9
Bairoa comunidad	2 360	94.6	25	1.1	-	2 150	16.4	349	92.8	1 417	91.5
Caguas zona urbana (part)	14 865	92.1	401	2.7	63.1	13 725	24.0	2 633	85.5	9 200	73.6
Beatriz barrio	4 467	95.9	4	0.1	-	4 138	22.7	826	95.6	2 827	90.1
Borinquen barrio	6 435	95.5	43	0.7	100.0	5 954	17.6	1 238	93.5	3 897	91.9
Caguas barrio-pueblo	23 869	94.2	827	3.5	24.8	22 209	32.3	3 668	90.2	15 280	81.6
Caguas zona urbana (part)	23 869	94.2	827	3.5	24.8	22 209	32.3	3 668	90.2	15 280	81.6
Cañabón barrio	5 953	92.9	37	0.6	54.1	5 482	22.2	1 176	89.2	3 692	82.0
Caguas zona urbana (part)	3 950	92.4	5	0.1	-	3 662	24.0	742	88.8	2 482	81.6

Table 1. **Place of Birth, Residence in 1995, and Language: 2000**—Con.

[Data based on a sample (except Tables 65-68). For information on confidentiality protection, coverage, sampling error, and nonsampling error, see Appendix G.
For location of definitions, see "How to Use This Census Report"]

Puerto Rico **Municipio** **Municipio Subdivision** **Place**	Total population	Native population—Percent born in Puerto Rico	Foreign-born population			Population 5 years and over		Speak a language other than English at home			
								Population 5 to 17 years		Population 18 years and over	
			Number	Percent of total population	Percent naturalized citizens	Number	Percent living in different house in 1995	Number	Percent who speak English less than "very well"	Number	Percent who speak English less than "very well"
Caguas Municipio—Con.											
Cañaboncito barrio	28 798	94.0	471	1.6	29.5	26 518	25.8	4 918	93.1	18 035	82.2
Caguas zona urbana (part)	19 484	92.9	421	2.2	28.7	17 916	28.6	3 112	90.8	12 278	79.6
Río Cañas barrio	10 852	94.8	243	2.2	45.3	10 014	27.1	2 203	89.4	7 051	81.0
San Antonio barrio	2 438	94.9	19	0.8	31.6	2 242	19.9	341	96.2	1 534	89.8
San Salvador barrio	3 359	93.8	-	-	(X)	3 077	16.3	522	94.8	2 015	91.8
Tomás de Castro barrio	19 323	93.1	280	1.4	53.6	17 981	25.8	3 559	93.6	12 296	85.2
Caguas zona urbana (part)	12 525	92.5	240	1.9	55.0	11 764	26.0	2 217	92.3	8 091	84.5
Turabo barrio	15 531	94.1	172	1.1	54.7	14 204	27.0	2 671	93.6	9 560	83.8
Caguas zona urbana (part)	13 721	93.7	165	1.2	57.0	12 489	28.9	2 303	93.5	8 355	83.7
Camuy Municipio	35 244	91.6	260	0.7	45.8	32 431	26.1	6 670	89.9	21 507	85.9
Abra Honda barrio	2 188	91.1	26	1.2	76.9	2 083	24.2	406	93.3	1 528	89.7
Camuy barrio-pueblo	1 463	88.9	18	1.2	38.9	1 315	28.9	236	97.5	962	87.5
Camuy zona urbana (part)	1 463	88.9	18	1.2	38.9	1 315	28.9	236	97.5	962	87.5
Camuy Arriba barrio	3 034	92.4	20	0.7	35.0	2 738	28.6	627	91.9	1 785	85.2
Piedra Gorda comunidad (part)	1 337	91.0	20	1.5	35.0	1 215	24.5	285	93.3	728	90.4
Cibao barrio	1 354	90.0	-	-	(X)	1 246	29.8	252	79.0	823	87.2
Ciénagas barrio	1 575	88.9	12	0.8	50.0	1 450	27.0	328	80.2	861	89.5
Membrillo barrio	3 443	93.7	7	0.2	-	3 058	34.9	642	92.1	2 010	86.6
Piedra Gorda barrio	1 682	93.4	2	0.1	-	1 590	21.6	254	94.1	1 076	91.4
Piedra Gorda comunidad (part)	540	87.0	-	-	(X)	529	23.3	120	87.5	351	82.6
Puente barrio	8 930	91.9	79	0.9	43.0	8 224	22.9	1 655	86.5	5 568	83.7
Camuy zona urbana (part)	2 557	94.1	7	0.3	100.0	2 432	22.7	470	82.1	1 747	84.9
Puertos barrio	1 538	94.7	8	0.5	100.0	1 423	29.7	289	95.8	776	91.9
Quebrada barrio	3 896	88.9	29	0.7	44.8	3 592	28.1	751	89.7	2 362	82.0
Quebrada comunidad	1 077	89.4	-	-	(X)	965	29.0	99	75.8	678	76.1
Santiago barrio	497	85.6	10	2.0	100.0	428	19.2	88	86.4	192	85.9
Yeguada barrio	2 544	94.3	14	0.6	100.0	2 405	20.8	544	98.2	1 623	84.8
Zanja barrio	3 100	90.5	35	1.1	-	2 879	25.1	598	88.3	1 941	86.9
Canóvanas Municipio	43 335	94.5	1 224	2.8	29.8	39 581	24.2	8 039	82.4	24 202	81.5
Canóvanas barrio	17 471	93.8	828	4.7	26.2	15 971	28.4	3 292	82.4	9 845	80.8
Canóvanas zona urbana (part)	3 708	92.3	116	3.1	7.8	3 406	25.2	629	75.5	2 386	76.5
San Isidro comunidad	7 912	94.7	147	1.9	55.1	7 206	27.8	1 343	80.2	4 251	79.9
Canóvanas barrio-pueblo	4 359	97.2	75	1.7	40.0	3 906	21.0	696	92.7	2 287	84.8
Canóvanas zona urbana (part)	4 359	97.2	75	1.7	40.0	3 906	21.0	696	92.7	2 287	84.8
Cubuy barrio	1 554	92.0	-	-	(X)	1 446	12.8	306	86.6	903	88.7
Benítez comunidad (part)	630	86.8	-	-	(X)	587	17.2	135	84.4	363	85.1
Hato Puerco barrio	7 332	94.2	121	1.7	58.7	6 746	21.8	1 290	71.6	4 117	75.7
Campo Rico comunidad	3 256	94.3	72	2.2	51.4	2 984	19.9	769	58.9	1 811	69.7
Lomas barrio	5 546	95.1	48	0.9	35.4	5 063	22.5	933	95.6	3 236	92.7
Benítez comunidad (part)	834	96.5	7	0.8	100.0	774	15.2	161	96.9	404	96.8
Lomas comunidad	942	91.0	15	1.6	66.7	872	32.0	154	100.0	625	93.1
Torrecilla Alta barrio	7 073	94.8	152	2.1	19.7	6 449	21.9	1 522	77.8	3 814	76.4
Santa Bárbara comunidad	5 171	94.9	126	2.4	19.8	4 727	16.3	994	84.1	2 812	81.0
Carolina Municipio	186 076	93.6	11 560	6.2	48.0	172 395	28.5	30 690	87.5	119 510	78.6
Barrazas barrio	4 055	96.6	32	0.8	-	3 662	22.8	687	97.8	2 543	92.6
Cacao barrio	3 650	95.3	36	1.0	100.0	3 399	20.1	660	98.6	2 257	90.0
Carolina zona urbana (part)	-	(X)	-	(X)	(X)	-	(X)	-	(X)	-	(X)
Cangrejo Arriba barrio	18 681	87.7	3 340	17.9	58.7	17 735	36.1	2 120	63.9	13 166	57.0
Carolina zona urbana (part)	18 681	87.7	3 340	17.9	58.7	17 735	36.1	2 120	63.9	13 166	57.0
Canovanillas barrio	10 777	95.4	181	1.7	72.9	9 909	22.4	2 262	89.3	6 540	83.8
Carolina zona urbana (part)	8 980	94.8	181	2.0	72.9	8 242	24.8	1 961	88.6	5 463	81.3
Carolina barrio-pueblo	1 374	96.7	21	1.5	-	1 271	31.7	219	100.0	772	89.9
Carolina zona urbana (part)	1 374	96.7	21	1.5	-	1 271	31.7	219	100.0	772	89.9
Carruzos barrio	2 565	98.4	14	0.5	14.3	2 376	19.1	424	92.7	1 601	92.1
Cedro barrio	1 855	96.3	10	0.5	40.0	1 784	15.4	361	91.1	1 298	89.6
Hoyo Mulas barrio	33 940	94.9	1 658	4.9	41.9	31 332	27.2	5 271	90.9	21 839	83.1
Carolina zona urbana (part)	33 913	94.9	1 658	4.9	41.9	31 305	27.2	5 255	90.9	21 828	83.1
Martín González barrio	24 654	94.5	784	3.2	44.5	22 610	24.4	4 499	90.2	14 794	83.0
Carolina zona urbana (part)	24 654	94.5	784	3.2	44.5	22 610	24.4	4 499	90.2	14 794	83.0
Sabana Abajo barrio	62 173	93.6	4 666	7.5	44.8	57 787	29.5	10 026	87.3	40 791	78.7
Carolina zona urbana (part)	62 173	93.6	4 666	7.5	44.8	57 787	29.5	10 026	87.3	40 791	78.7
San Antón barrio	10 530	92.6	578	5.5	34.4	9 598	44.7	1 913	89.0	6 415	76.9
Carolina zona urbana (part)	10 530	92.6	578	5.5	34.4	9 598	44.7	1 913	89.0	6 415	76.9
Santa Cruz barrio	1 996	93.8	13	0.7	53.8	1 829	17.3	343	87.2	1 199	80.1
Trujillo Bajo barrio	9 826	91.9	227	2.3	36.1	9 103	24.7	1 905	85.0	6 295	77.1
Carolina zona urbana (part)	7 986	93.1	188	2.4	32.4	7 427	21.8	1 487	90.5	5 143	77.8
Cataño Municipio	30 071	94.9	786	2.6	42.2	27 573	22.6	6 246	87.8	18 122	78.3
Cataño barrio-pueblo	4 626	96.2	68	1.5	5.9	4 220	25.6	719	93.9	2 982	83.9
Cataño zona urbana (part)	4 626	96.2	68	1.5	5.9	4 220	25.6	719	93.9	2 982	83.9
Palmas barrio	25 445	94.6	718	2.8	45.7	23 353	22.1	5 527	87.0	15 140	77.2
Cataño zona urbana (part)	25 445	94.6	718	2.8	45.7	23 353	22.1	5 527	87.0	15 140	77.2
Cayey Municipio	47 370	94.7	429	0.9	35.2	43 856	26.3	8 473	92.5	29 269	88.3
Beatriz barrio	2 015	92.5	56	2.8	-	1 840	32.4	270	93.7	1 246	86.1
Cayey barrio-pueblo	15 864	94.9	156	1.0	26.3	14 721	27.5	2 542	92.9	9 956	89.1
Cayey zona urbana (part)	15 864	94.9	156	1.0	26.3	14 721	27.5	2 542	92.9	9 956	89.1
Cedro barrio	657	95.4	-	-	(X)	625	29.6	174	75.9	363	86.0
Cercadillo barrio	901	97.6	-	-	(X)	820	15.5	212	100.0	554	87.9
Culebras Alto barrio	29	100.0	-	-	(X)	29	-	6	100.0	23	100.0
Culebras Bajo barrio	283	97.5	-	-	(X)	272	19.9	19	100.0	219	90.9
Farallón barrio	693	91.3	-	-	(X)	667	54.3	85	72.9	479	92.1
Guavate barrio	1 471	96.7	29	2.0	100.0	1 339	10.5	234	97.9	932	93.5
Jájome Alto barrio	637	98.0	-	-	(X)	553	26.4	108	100.0	366	93.2
Jájome Bajo barrio	727	99.6	-	-	(X)	672	12.2	196	100.0	441	98.2
Lapa barrio	208	92.3	-	-	(X)	156	37.2	29	100.0	103	92.2
Matón Abajo barrio	1 199	95.6	6	0.5	100.0	1 052	19.5	182	100.0	664	92.0
Matón Arriba barrio	837	93.2	18	2.2	72.2	797	28.0	190	91.6	513	89.9
Cayey zona urbana (part)	-	(X)	-	(X)	(X)	-	(X)	-	(X)	-	(X)

Table 1. **Place of Birth, Residence in 1995, and Language: 2000**—Con.

[Data based on a sample (except Tables 65-68). For information on confidentiality protection, coverage, sampling error, and nonsampling error, see Appendix G.
For location of definitions, see "How to Use This Census Report"]

Puerto Rico **Municipio** **Municipio Subdivision** **Place**	Total population	Native population—Percent born in Puerto Rico	Foreign-born population			Population 5 years and over		Speak a language other than English at home			
								Population 5 to 17 years		Population 18 years and over	
			Number	Percent of total population	Percent naturalized citizens	Number	Percent living in different house in 1995	Number	Percent who speak English less than "very well"	Number	Percent who speak English less than "very well"
Cayey Municipio—Con.											
Monte Llano barrio	4 064	93.3	20	0.5	55.0	3 701	27.3	889	94.0	2 430	85.4
Cayey zona urbana (part)	1 945	96.1	-	-	(X)	1 754	23.7	526	93.3	1 021	92.5
Pasto Viejo barrio	647	95.4	-	-	(X)	601	9.3	144	100.0	402	96.5
Pedro Avila barrio	111	91.0	-	-	(X)	101	10.9	14	100.0	87	82.8
Piedras barrio	55	87.3	-	-	(X)	46	-	23	100.0	23	100.0
Quebrada Arriba barrio	1 149	94.1	-	-	(X)	1 088	22.3	163	95.7	690	89.9
Rincón barrio	5 811	94.0	51	0.9	37.3	5 411	29.4	1 133	95.9	3 732	86.3
Cayey zona urbana (part)	-	(X)	-	(X)	(X)	-	(X)	-	(X)	-	(X)
Sumido barrio	773	94.1	8	1.0	-	724	23.8	158	80.4	545	84.2
Toíta barrio	6 289	95.7	67	1.1	38.8	5 874	24.8	1 007	89.3	3 707	86.2
Cayey zona urbana (part)	2 238	95.7	13	0.6	38.5	2 099	25.9	400	91.8	1 384	90.5
Vegas barrio	2 950	93.7	18	0.6	33.3	2 767	27.5	695	84.6	1 794	88.5
G. L. García comunidad	1 764	93.5	6	0.3	100.0	1 667	15.9	452	88.7	1 014	90.6
Ceiba Municipio	18 004	74.0	570	3.2	25.1	16 484	41.6	3 001	77.8	9 721	71.0
Ceiba barrio-pueblo	3 678	88.5	65	1.8	35.4	3 322	30.1	622	82.0	2 395	67.0
Ceiba zona urbana (part)	3 678	88.5	65	1.8	35.4	3 322	30.1	622	82.0	2 395	67.0
Chupacallos barrio	2 371	90.2	29	1.2	34.5	2 232	32.8	539	85.0	1 444	81.9
Aguas Claras comunidad (part)	1 895	90.2	29	1.5	34.5	1 776	33.5	446	83.6	1 103	79.1
Ceiba zona urbana (part)	47	100.0	-	-	(X)	47	-	-	(X)	47	100.0
Daguao barrio	276	82.1	13	4.7	38.5	276	40.9	71	100.0	162	84.0
Guayacán barrio	3 245	27.4	258	8.0	26.4	2 793	89.0	306	40.2	740	33.2
Roosevelt Roads comunidad (part)	3 245	27.4	258	8.0	26.4	2 793	89.0	306	40.2	740	33.2
Machos barrio	4 203	73.2	162	3.9	22.8	4 014	37.5	685	82.3	2 330	69.2
Aguas Claras comunidad (part)	293	84.6	-	-	(X)	255	46.3	58	100.0	193	83.4
Ceiba zona urbana (part)	2 384	85.9	104	4.4	30.8	2 268	26.6	479	81.2	1 483	71.3
Roosevelt Roads comunidad (part)	724	3.1	53	7.3	-	724	93.5	-	(X)	149	21.5
Quebrada Seca barrio	1 507	85.1	-	-	(X)	1 371	36.4	243	79.8	945	80.1
Aguas Claras comunidad (part)	1 439	86.6	-	-	(X)	1 324	34.7	243	79.8	921	81.9
Roosevelt Roads comunidad (part)	6	-	-	-	(X)	6	100.0	-	(X)	-	(X)
Río Abajo barrio	831	86.5	18	2.2	-	776	35.8	157	81.5	503	81.3
Saco barrio	1 893	86.5	25	1.3	-	1 700	14.5	378	76.2	1 202	79.1
Ciales Municipio	19 811	94.6	143	0.7	42.0	18 175	25.0	3 960	94.8	10 514	88.0
Ciales barrio-pueblo	1 224	92.0	31	2.5	48.4	1 167	36.0	224	98.2	754	90.3
Ciales zona urbana (part)	1 224	92.0	31	2.5	48.4	1 167	36.0	224	98.2	754	90.3
Cialitos barrio	1 692	96.2	1	0.1	100.0	1 511	15.4	312	92.0	798	87.8
Cordillera barrio	2 223	92.8	6	0.3	-	2 080	23.9	377	98.1	1 016	90.5
Ciales zona urbana (part)	333	100.0	-	-	(X)	319	7.2	33	100.0	117	100.0
Frontón barrio	2 703	95.9	20	0.7	40.0	2 440	33.3	539	97.6	1 353	92.7
Hato Viejo barrio	2 343	94.9	40	1.7	70.0	2 170	23.1	451	94.0	1 307	88.4
Jaguas barrio	5 001	94.7	16	0.3	50.0	4 506	24.3	1 002	93.8	2 636	79.6
Ciales zona urbana (part)	1 433	93.4	16	1.1	50.0	1 346	15.8	315	100.0	792	89.6
Pesas barrio	1 788	94.7	-	-	(X)	1 629	15.8	390	94.4	1 146	92.1
Pozas barrio	1 595	92.3	15	0.9	-	1 514	23.9	379	90.8	854	88.2
Toro Negro barrio	1 242	96.9	14	1.1	-	1 158	32.2	286	96.5	650	98.3
Cidra Municipio	42 753	94.1	233	0.5	56.7	39 368	25.5	8 239	93.0	25 525	86.5
Arenas barrio	6 196	94.0	16	0.3	31.3	5 735	23.7	1 151	92.9	3 730	91.7
Cidra zona urbana (part)	796	94.3	5	0.6	100.0	746	14.3	80	90.0	433	93.8
Bayamón barrio	10 764	93.7	92	0.9	55.4	9 817	31.7	2 104	90.7	6 504	83.1
Bayamón comunidad	1 719	93.9	-	-	(X)	1 537	27.3	261	84.3	946	90.1
Cidra zona urbana (part)	919	93.1	-	-	(X)	865	26.5	186	96.8	612	84.2
Beatriz barrio	3 184	93.8	68	2.1	42.6	2 961	26.5	619	92.9	2 042	87.0
Ceiba barrio	3 643	95.1	12	0.3	100.0	3 395	22.1	659	98.8	2 225	90.9
Cidra zona urbana (part)	148	95.9	-	-	(X)	140	6.4	20	100.0	120	100.0
Cidra barrio-pueblo	1 406	95.2	3	0.2	-	1 344	35.1	237	100.0	890	89.9
Cidra zona urbana (part)	1 406	95.2	3	0.2	-	1 344	35.1	237	100.0	890	89.9
Honduras barrio	1 771	95.7	10	0.6	100.0	1 620	22.2	312	100.0	931	91.6
Monte Llano barrio	1 132	97.2	5	0.4	100.0	1 021	23.6	206	100.0	629	90.5
Rabanal barrio	4 067	93.0	-	-	(X)	3 720	22.4	1 029	89.7	2 234	84.4
Cidra zona urbana (part)	21	100.0	-	-	(X)	21	-	-	(X)	-	(X)
Parcelas La Milagrosa comunidad	1 187	91.2	-	-	(X)	1 077	29.3	306	83.3	632	88.0
Rincón barrio	4 372	95.0	8	0.2	100.0	4 026	21.0	812	93.0	2 543	81.1
Parcelas Nuevas comunidad	1 707	94.6	-	-	(X)	1 617	17.7	367	96.5	964	83.8
Río Abajo barrio	1 377	96.9	-	-	(X)	1 274	20.6	202	97.5	925	90.8
Cidra zona urbana (part)	-	(X)	-	(X)	(X)	-	(X)	-	(X)	-	(X)
Salto barrio	20	70.0	-	-	(X)	20	-	-	(X)	6	100.0
Sud barrio	3 822	93.8	19	0.5	63.2	3 504	24.3	705	93.9	2 218	85.8
Cidra zona urbana (part)	1 706	92.2	6	0.4	100.0	1 584	21.6	396	96.5	971	94.2
Toíta barrio	999	88.4	-	-	(X)	931	15.7	203	80.8	648	80.9
Coamo Municipio	37 597	92.7	145	0.4	50.3	34 328	29.6	7 569	92.0	21 652	88.1
Coamo barrio-pueblo	7 414	93.5	33	0.4	-	6 764	28.5	1 283	93.0	4 462	88.3
Coamo zona urbana (part)	7 414	93.5	33	0.4	-	6 764	28.5	1 283	93.0	4 462	88.3
Coamo Arriba barrio	535	94.7	9	1.7	100.0	519	25.8	79	100.0	350	91.4
Cuyón barrio	2 131	91.5	5	0.2	-	1 969	26.8	568	94.7	1 201	83.8
Hayales barrio	1 315	95.2	-	-	(X)	1 182	36.9	262	80.2	645	83.7
Los Llanos barrio	3 655	92.3	7	0.2	100.0	3 331	32.5	747	94.4	2 091	85.2
Los Llanos comunidad	2 364	92.9	7	0.3	100.0	2 151	26.5	467	93.6	1 341	88.7
Palmarejo barrio	4 261	93.2	39	0.9	46.2	3 954	27.7	768	95.4	2 483	91.0
Coamo zona urbana (part)	2 136	91.2	12	0.6	50.0	2 013	32.7	372	94.9	1 340	92.5
Palmarejo comunidad	1 041	93.9	13	1.2	61.5	966	25.6	167	100.0	497	96.2
Pasto barrio	5 405	94.1	17	0.3	88.2	4 916	27.6	1 043	97.3	3 183	92.7
Coamo zona urbana (part)	364	99.2	-	-	(X)	345	21.7	104	91.3	205	92.7
Pedro García barrio	602	92.9	-	-	(X)	529	37.2	97	100.0	373	85.5
Pulguillas barrio	1 085	96.1	-	-	(X)	976	18.9	297	57.6	541	72.3
San Ildefonso barrio	9 420	91.7	35	0.4	68.6	8 573	33.1	2 029	92.9	5 373	88.3
Coamo zona urbana (part)	2 411	92.1	8	0.3	100.0	2 207	43.2	512	91.6	1 338	86.6
Mariano Colón comunidad (part)	2 387	91.7	5	0.2	100.0	2 177	20.5	659	95.9	1 248	90.9
Santa Catalina barrio	1 774	87.3	-	-	(X)	1 615	23.7	396	84.8	950	87.6

Table 1. **Place of Birth, Residence in 1995, and Language: 2000**—Con.

[Data based on a sample (except Tables 65-68). For information on confidentiality protection, coverage, sampling error, and nonsampling error, see Appendix G.
For location of definitions, see "How to Use This Census Report"]

Puerto Rico **Municipio** **Municipio Subdivision** **Place**	Total population	Native population—Percent born in Puerto Rico	Foreign-born population			Population 5 years and over		Speak a language other than English at home			
								Population 5 to 17 years		Population 18 years and over	
			Number	Percent of total population	Percent naturalized citizens	Number	Percent living in different house in 1995	Number	Percent who speak English less than "very well"	Number	Percent who speak English less than "very well"
Comerío Municipio	20 002	95.6	80	0.4	26.3	18 530	22.8	3 751	93.2	10 686	91.2
Cedrito barrio	1 355	93.8	13	1.0	100.0	1 272	17.4	259	96.1	763	88.6
Cejas barrio	897	94.5	5	0.6	-	856	22.5	212	91.0	522	87.5
Comerío barrio-pueblo	4 063	95.5	27	0.7	29.6	3 747	24.8	767	82.9	2 157	87.2
Comerío zona urbana (part)	4 063	95.5	27	0.7	29.6	3 747	24.8	767	82.9	2 157	87.2
Doña Elena barrio	2 849	96.2	-	-	(X)	2 635	17.6	565	95.2	1 704	90.4
Naranjo barrio	1 783	97.4	4	0.2	-	1 628	22.8	315	98.4	936	91.7
Palomas barrio	4 386	94.0	23	0.5	-	4 027	22.9	769	95.2	1 986	93.6
Comerío zona urbana (part)	186	100.0	-	-	(X)	169	4.7	29	100.0	95	91.6
Palomas comunidad	1 812	93.8	11	0.6	-	1 661	28.4	263	98.1	757	93.1
Piñas barrio	1 707	97.2	8	0.5	-	1 587	18.1	292	100.0	1 082	96.9
Comerío zona urbana (part)	166	100.0	-	-	(X)	161	9.9	25	100.0	110	100.0
Río Hondo barrio	1 942	96.7	-	-	(X)	1 823	34.4	352	92.3	993	91.7
Vega Redonda barrio	1 020	96.1	-	-	(X)	955	21.7	220	100.0	543	95.2
Corozal Municipio	36 867	95.6	161	0.4	45.3	33 931	19.8	7 517	96.2	21 303	92.6
Abras barrio	1 993	93.2	26	1.3	23.1	1 865	18.4	466	92.1	1 200	92.9
Corozal zona urbana (part)	126	84.9	-	-	(X)	121	34.7	-	(X)	111	75.7
Cibuco barrio	4 909	94.7	19	0.4	-	4 519	20.5	1 037	95.8	2 846	91.4
Corozal zona urbana (part)	1 623	93.3	7	0.4	-	1 521	12.9	329	97.3	912	94.6
Corozal barrio-pueblo	2 803	96.3	34	1.2	50.0	2 553	28.2	558	98.4	1 685	93.7
Corozal zona urbana (part)	2 803	96.3	34	1.2	50.0	2 553	28.2	558	98.4	1 685	93.7
Cuchillas barrio	1 391	96.3	5	0.4	-	1 260	15.2	298	84.6	775	93.9
Dos Bocas barrio	2 660	94.5	10	0.4	100.0	2 490	23.6	410	99.0	1 679	93.0
Corozal zona urbana (part)	287	97.9	-	-	(X)	264	13.3	39	100.0	176	92.6
Magueyes barrio	357	100.0	-	-	(X)	347	1.2	102	100.0	145	100.0
Maná barrio	1 975	96.9	-	-	(X)	1 829	15.7	431	99.1	1 243	89.1
Negros barrio	1 297	96.1	-	-	(X)	1 195	16.9	295	97.3	626	92.7
Padilla barrio	4 049	95.6	10	0.2	50.0	3 656	17.1	822	97.7	2 195	94.2
Palmarejo barrio	5 874	95.6	26	0.4	80.8	5 418	21.1	1 183	97.0	3 443	91.9
Corozal zona urbana (part)	2 732	94.5	5	0.2	100.0	2 555	19.0	549	97.6	1 809	91.4
Palmarito barrio	2 119	97.3	-	-	(X)	1 923	18.4	359	97.2	997	93.5
Palos Blancos barrio	3 720	95.1	-	-	(X)	3 438	20.9	913	94.7	2 179	93.2
Pueblo barrio	3 720	96.0	31	0.8	45.2	3 438	18.0	643	96.1	2 290	92.6
Corozal zona urbana (part)	3 720	96.0	31	0.8	45.2	3 438	18.0	643	96.1	2 290	92.6
Culebra Municipio	1 868	86.5	89	4.8	27.0	1 744	23.9	308	93.8	1 137	59.8
Culebra barrio-pueblo	760	93.8	20	2.6	35.0	682	22.7	93	100.0	447	72.7
Culebra zona urbana (part)	760	93.8	20	2.6	35.0	682	22.7	93	100.0	447	72.7
Flamenco barrio	921	82.2	50	5.4	24.0	875	25.5	188	97.3	550	56.9
Culebra zona urbana (part)	795	85.3	42	5.3	28.6	759	19.9	182	97.3	464	58.2
Fraile barrio	13	-	8	61.5	-	13	100.0	-	(X)	13	61.5
Playa Sardinas I barrio	56	64.0	6	10.7	-	56	21.4	-	(X)	36	66.7
Culebra zona urbana (part)	24	75.0	-	-	(X)	24	-	-	(X)	24	75.0
Playa Sardinas II barrio	118	85.8	5	4.2	100.0	118	11.9	27	48.1	91	11.0
Culebra zona urbana (part)	-	(X)	-	(X)	(X)	-	(X)	-	(X)	-	(X)
San Isidro barrio	-	(X)	-	(X)	(X)	-	(X)	-	(X)	-	(X)
Dorado Municipio	34 017	93.1	660	1.9	36.8	31 300	25.9	5 899	88.6	19 988	78.9
Dorado barrio-pueblo	838	96.1	19	2.3	-	796	21.6	68	100.0	630	89.8
Dorado zona urbana (part)	838	96.1	19	2.3	-	796	21.6	68	100.0	630	89.8
Espinosa barrio	3 240	96.4	76	2.3	36.8	2 954	26.9	543	98.5	1 970	87.1
Higuillar barrio	22 673	91.6	493	2.2	39.6	20 831	27.3	3 931	86.6	12 986	75.7
Dorado zona urbana (part)	11 960	90.3	329	2.8	32.2	10 999	31.3	2 002	82.0	7 107	69.8
San Antonio comunidad	6 545	93.1	74	1.1	50.0	5 958	19.6	1 148	91.3	3 230	85.9
Maguayo barrio	4 732	95.7	54	1.1	25.9	4 386	23.6	862	87.8	2 853	81.0
Río Lajas comunidad (part)	-	(X)	-	(X)	(X)	-	(X)	-	(X)	-	(X)
Mameyal barrio	-	(X)	-	(X)	(X)	-	(X)	-	(X)	-	(X)
Dorado zona urbana (part)	-	(X)	-	(X)	(X)	-	(X)	-	(X)	-	(X)
Río Lajas barrio	2 534	96.9	18	0.7	33.3	2 333	17.9	495	94.1	1 549	87.1
Río Lajas comunidad (part)	2 316	97.8	18	0.8	33.3	2 143	15.4	458	93.7	1 444	87.5
Fajardo Municipio	40 712	90.4	839	2.1	50.9	37 399	27.8	7 166	80.8	25 062	73.5
Cabezas barrio	1 411	90.2	35	2.5	100.0	1 381	12.9	188	79.8	983	75.6
Fajardo zona urbana (part)	-	(X)	-	(X)	(X)	-	(X)	-	(X)	-	(X)
Demajagua barrio	1 011	70.7	51	5.0	78.4	945	71.0	159	48.4	628	45.5
Fajardo barrio-pueblo	17 775	91.8	368	2.1	50.5	16 381	24.6	3 388	82.2	10 667	74.0
Fajardo zona urbana (part)	17 775	91.8	368	2.1	50.5	16 381	24.6	3 388	82.2	10 667	74.0
Florencio barrio	4 407	89.6	22	0.5	63.6	3 773	43.6	703	78.7	2 627	77.8
Fajardo zona urbana (part)	4 407	89.6	22	0.5	63.6	3 773	43.6	703	78.7	2 627	77.8
Naranjo barrio	269	83.3	-	-	(X)	242	69.0	84	50.0	158	63.3
Quebrada Fajardo barrio	10 240	89.6	244	2.4	54.5	9 509	23.4	1 735	79.8	6 586	71.5
Fajardo zona urbana (part)	10 109	89.7	244	2.4	54.5	9 378	23.4	1 710	79.5	6 480	71.8
Quebrada Vueltas barrio	3 249	91.8	47	1.4	12.8	2 970	27.4	539	86.5	1 916	76.8
Fajardo zona urbana (part)	209	91.9	-	-	(X)	200	30.0	20	100.0	137	74.5
Luis M. Cintrón comunidad	2 710	91.8	47	1.7	12.8	2 449	27.8	459	84.1	1 541	76.3
Río Arriba barrio	1 319	94.3	6	0.5	-	1 228	21.8	232	98.3	873	86.5
Sardinera barrio	1 031	88.6	66	6.4	19.7	970	39.6	138	73.9	624	68.3
Fajardo zona urbana (part)	1 031	88.6	66	6.4	19.7	970	39.6	138	73.9	624	68.3
Florida Municipio	12 367	92.8	38	0.3	84.2	11 263	24.2	2 372	93.5	7 479	87.8
Florida Adentro barrio	12 367	92.8	38	0.3	84.2	11 263	24.2	2 372	93.5	7 479	87.8
Florida zona urbana	5 695	92.1	27	0.5	100.0	5 213	22.4	1 108	93.3	3 468	86.7
Pajonal comunidad	849	94.6	-	-	(X)	780	28.1	179	97.2	507	92.9
Guánica Municipio	21 888	91.6	182	0.8	52.2	20 179	24.7	4 147	92.4	12 832	85.7
Arena barrio	120	100.0	4	3.3	100.0	109	27.5	21	100.0	61	77.0
Caño barrio	2 028	95.0	14	0.7	28.6	1 845	19.1	440	94.8	1 065	86.4
Carenero barrio	3 031	90.9	30	1.0	10.0	2 776	33.1	656	95.1	1 744	82.4
Guánica zona urbana (part)	336	97.0	8	2.4	-	301	24.9	128	100.0	154	96.8
María Antonia comunidad	1 496	89.3	19	1.3	-	1 415	19.2	266	95.5	910	84.9
Ciénaga barrio	2 379	91.2	19	0.8	100.0	2 206	25.2	399	97.7	1 349	84.6
Fuig comunidad	1 247	88.4	19	1.5	100.0	1 178	32.9	248	98.4	729	85.9

Table 1. **Place of Birth, Residence in 1995, and Language: 2000**—Con.

[Data based on a sample (except Tables 65-68). For information on confidentiality protection, coverage, sampling error, and nonsampling error, see Appendix G.
For location of definitions, see "How to Use This Census Report"]

Puerto Rico **Municipio** **Municipio Subdivision** **Place**	Total population	Native population—Percent born in Puerto Rico	Foreign-born population			Population 5 years and over		Speak a language other than English at home			
								Population 5 to 17 years		Population 18 years and over	
			Number	Percent of total population	Percent naturalized citizens	Number	Percent living in different house in 1995	Number	Percent who speak English less than "very well"	Number	Percent who speak English less than "very well"
Guánica Municipio—Con.											
Ciénaga barrio—Con.											
Guánica zona urbana (part)	39	76.9	-	-	(X)	25	-	-	(X)	25	-
Ensenada barrio	2 251	94.6	-	-	(X)	2 100	16.3	373	90.1	1 416	86.4
Guánica zona urbana (part)	2 251	94.6	-	-	(X)	2 100	16.3	373	90.1	1 416	86.4
Guánica barrio-pueblo	4 645	90.3	60	1.3	70.0	4 232	27.1	855	89.6	2 677	86.1
Guánica zona urbana (part)	4 645	90.3	60	1.3	70.0	4 232	27.1	855	89.6	2 677	86.1
Montalva barrio	3 064	89.5	41	1.3	41.5	2 859	27.3	530	92.5	1 932	85.3
Guánica zona urbana (part)	2 045	88.0	27	1.3	51.9	1 897	27.0	309	93.5	1 289	83.3
Susúa Baja barrio	4 370	91.8	14	0.3	42.9	4 052	21.3	873	90.3	2 588	87.9
Guayama Municipio	44 301	93.5	278	0.6	55.4	40 560	30.9	8 296	87.5	26 013	85.6
Algarrobo barrio	7 391	94.1	29	0.4	-	6 718	30.5	1 623	86.8	4 280	85.9
Corazón comunidad	3 082	95.1	10	0.3	-	2 746	23.6	760	98.4	1 664	93.8
Guayama zona urbana (part)	3 500	93.2	19	0.5	-	3 251	27.2	695	74.5	2 116	80.0
Caimital barrio	4 578	93.9	16	0.3	56.3	4 236	26.5	855	95.2	2 856	91.0
Guayama zona urbana (part)	146	100.0	9	6.2	100.0	146	2.1	18	33.3	110	69.1
Olimpo comunidad	2 523	93.5	7	0.3	-	2 306	30.1	466	97.4	1 529	90.6
Carite barrio	1 145	98.4	-	-	(X)	1 047	13.5	258	98.1	661	94.4
Carmen barrio	663	96.6	8	1.2	100.0	628	21.3	175	93.7	400	89.8
Guamaní barrio	1 393	89.2	18	1.3	-	1 326	26.8	301	63.8	862	75.2
Guayama barrio-pueblo	17 137	93.3	172	1.0	66.9	15 623	28.9	2 982	88.2	10 206	83.7
Guayama zona urbana (part)	17 137	93.3	172	1.0	66.9	15 623	28.9	2 982	88.2	10 206	83.7
Jobos barrio	7 793	93.4	11	0.1	100.0	7 237	40.8	1 326	85.4	4 481	88.2
Jobos comunidad	3 534	91.7	11	0.3	100.0	3 206	23.6	673	84.2	1 983	88.6
Machete barrio	2 490	91.8	17	0.7	64.7	2 187	41.6	505	83.4	1 227	80.4
Guayama zona urbana (part)	871	89.3	4	0.5	100.0	727	84.9	102	85.3	433	84.8
Palmas barrio	875	93.3	-	-	(X)	805	21.0	128	100.0	566	90.6
Pozo Hondo barrio	836	92.3	7	0.8	-	753	26.2	143	83.9	474	79.1
Guayanilla Municipio	23 072	94.1	51	0.2	64.7	21 291	21.9	4 272	95.9	13 375	90.2
Barrero barrio	1 058	94.0	-	-	(X)	990	18.8	236	100.0	639	95.0
Boca barrio	1 210	94.0	-	-	(X)	1 118	18.3	185	91.9	720	93.6
Indios comunidad (part)	1 028	92.9	-	-	(X)	941	20.3	140	92.1	611	92.5
Cedro barrio	11	100.0	5	45.5	100.0	11	-	-	(X)	11	100.0
Consejo barrio	883	94.2	-	-	(X)	807	14.4	167	100.0	497	93.0
Guayanilla barrio-pueblo	4 765	94.9	17	0.4	70.6	4 487	21.4	709	98.4	3 004	89.2
Guayanilla zona urbana (part)	4 765	94.9	17	0.4	70.6	4 487	21.4	709	98.4	3 004	89.2
Indios barrio	2 313	94.9	6	0.3	100.0	2 108	15.7	533	98.9	1 167	93.0
Indios comunidad (part)	736	93.8	-	-	(X)	684	12.9	198	97.0	337	85.2
Jagua Pasto barrio	95	100.0	-	-	(X)	72	9.7	25	100.0	39	100.0
Jaguas barrio	1 221	94.7	-	-	(X)	1 089	26.7	298	96.0	584	86.3
Llano barrio	719	98.1	-	-	(X)	675	14.2	146	100.0	380	89.5
Macaná barrio	1 601	92.5	6	0.4	100.0	1 534	31.0	281	87.9	1 093	86.6
Magas barrio	3 555	94.7	5	0.1	-	3 214	27.9	789	94.6	2 038	90.3
Guayanilla zona urbana (part)	291	96.9	-	-	(X)	265	15.5	27	81.5	156	85.9
Magas Arriba comunidad	1 054	96.7	-	-	(X)	1 014	18.9	223	94.2	724	93.2
Pasto barrio	403	99.0	-	-	(X)	376	6.4	43	86.0	196	90.8
Playa barrio	1 356	89.8	4	0.3	100.0	1 238	29.2	230	96.1	685	83.6
Quebrada Honda barrio	364	97.0	-	-	(X)	339	2.9	44	100.0	179	100.0
Quebradas barrio	2 650	91.6	4	0.2	-	2 449	24.1	416	96.2	1 659	89.1
Rufina barrio	155	100.0	-	-	(X)	143	19.6	14	100.0	96	100.0
Sierra Baja barrio	713	93.2	4	0.6	-	641	15.0	156	84.0	388	94.8
Guaynabo Municipio	100 053	93.6	5 976	6.0	60.9	93 153	29.2	17 519	80.1	66 147	70.1
Camarones barrio	6 188	95.8	49	0.8	32.7	5 775	22.3	997	90.4	4 135	88.9
Guaynabo zona urbana (part)	4 656	95.7	37	0.8	32.4	4 332	24.8	700	89.6	3 094	87.3
Frailes barrio	33 030	92.8	2 599	7.9	64.3	30 577	30.6	6 067	75.0	21 967	64.0
Guaynabo zona urbana (part)	33 030	92.8	2 599	7.9	64.3	30 577	30.6	6 067	75.0	21 967	64.0
Guaraguao barrio	4 145	94.6	41	1.0	100.0	3 859	22.6	871	93.1	2 649	88.4
Guaynabo barrio-pueblo	3 057	92.7	109	3.6	61.5	2 820	30.7	578	86.9	1 993	80.6
Guaynabo zona urbana (part)	3 057	92.7	109	3.6	61.5	2 820	30.7	578	86.9	1 993	80.6
Hato Nuevo barrio	3 115	94.7	28	0.9	75.0	2 895	22.0	555	88.5	2 126	83.4
Mamey barrio	3 232	97.7	12	0.4	100.0	2 997	15.7	532	94.4	1 895	86.8
Pueblo Viejo barrio	26 101	92.2	2 381	9.1	62.7	24 772	33.3	3 784	74.3	17 965	63.5
Guaynabo zona urbana (part)	26 101	92.2	2 381	9.1	62.7	24 772	33.3	3 784	74.3	17 965	63.5
Río barrio	2 811	97.0	28	1.0	25.0	2 594	17.3	445	88.1	1 702	86.1
Santa Rosa barrio	17 104	94.6	725	4.2	42.6	15 693	30.5	3 447	82.6	10 890	70.2
Guaynabo zona urbana (part)	11 979	94.2	673	5.6	44.9	10 916	33.4	2 502	77.6	7 465	62.7
Sonadora barrio	1 270	97.6	4	0.3	-	1 171	20.4	243	95.5	825	92.5
Gurabo Municipio	36 743	93.2	567	1.5	54.3	33 570	28.6	6 978	91.1	22 694	82.4
Celada barrio	2 226	95.5	38	1.7	31.6	2 040	26.7	359	92.8	1 425	85.3
Celada comunidad (part)	415	100.0	29	7.0	20.7	398	23.4	78	80.8	300	77.7
Gurabo barrio-pueblo	1 873	93.1	39	2.1	46.2	1 714	33.5	260	90.8	1 098	89.7
Gurabo zona urbana (part)	1 873	93.1	39	2.1	46.2	1 714	33.5	260	90.8	1 098	89.7
Hato Nuevo barrio	7 439	94.4	108	1.5	55.6	6 718	35.4	1 437	95.6	4 553	89.2
Celada comunidad (part)	3 893	94.1	74	1.9	44.6	3 488	43.6	740	98.0	2 418	90.2
Gurabo zona urbana (part)	-	(X)	-	(X)	(X)	-	(X)	-	(X)	-	(X)
Jaguar barrio	804	97.5	3	0.4	100.0	751	22.9	88	93.2	523	80.5
Gurabo zona urbana (part)	-	(X)	-	(X)	(X)	-	(X)	-	(X)	-	(X)
Jaguas barrio	2 057	93.6	11	0.5	-	1 874	22.4	354	96.9	1 311	92.1
Mamey barrio	4 241	91.3	125	2.9	44.0	3 830	34.2	786	84.1	2 611	76.1
Gurabo zona urbana (part)	1 333	94.2	57	4.3	31.6	1 231	22.0	225	76.9	793	84.5
Masa barrio	1 695	95.9	38	2.2	71.1	1 569	21.0	292	93.2	1 132	86.1
Navarro barrio	5 203	91.4	53	1.0	71.7	4 747	34.9	983	93.0	3 313	76.6
Quebrada Infierno barrio	675	85.7	24	3.6	66.7	646	18.1	130	86.9	408	75.7
Rincón barrio	10 530	93.3	128	1.2	61.7	9 681	21.8	2 289	88.6	6 320	79.1
Gurabo zona urbana (part)	5 793	92.9	67	1.2	44.8	5 393	19.9	1 219	89.7	3 506	82.4
Hatillo Municipio	38 925	91.2	325	0.8	49.8	35 928	26.3	7 296	89.0	23 446	84.3
Aibonito barrio	2 755	91.2	17	0.6	82.4	2 535	24.4	477	89.5	1 702	92.0
Bayaney barrio	3 323	91.8	36	1.1	19.4	3 027	26.2	655	89.9	1 950	85.2

Table 1. **Place of Birth, Residence in 1995, and Language: 2000**—Con.

[Data based on a sample (except Tables 65-68). For information on confidentiality protection, coverage, sampling error, and nonsampling error, see Appendix G.
For location of definitions, see "How to Use This Census Report"]

Puerto Rico **Municipio** **Municipio Subdivision** **Place**	Total population	Native population—Percent born in Puerto Rico	Foreign-born population			Population 5 years and over		Speak a language other than English at home			
								Population 5 to 17 years		Population 18 years and over	
			Number	Percent of total population	Percent naturalized citizens	Number	Percent living in different house in 1995	Number	Percent who speak English less than "very well"	Number	Percent who speak English less than "very well"
Hatillo Municipio—Con.											
Bayaney barrio—Con.											
Rafael Capó comunidad (part)	-	(X)	-	(X)	(X)	-	(X)	-	(X)	-	(X)
Buena Vista barrio	2 297	89.9	6	0.3	-	2 165	30.6	333	86.5	1 476	89.6
Rafael González comunidad (part)	1 067	87.1	6	0.6	-	991	33.3	149	95.3	661	93.3
Campo Alegre barrio	4 811	91.7	40	0.8	30.0	4 407	20.6	901	88.1	2 972	84.3
Rafael Capó comunidad (part)	1 949	92.2	7	0.4	-	1 767	20.0	374	86.1	1 241	91.2
Rafael González comunidad (part)	1 027	92.5	5	0.5	-	918	28.5	166	90.4	571	86.7
Capáez barrio	4 274	88.3	42	1.0	57.1	3 964	28.9	826	77.0	2 528	83.5
Hatillo zona urbana (part)	-	(X)	-	(X)	(X)	-	(X)	-	(X)	-	(X)
Carrizales barrio	6 812	90.0	101	1.5	41.6	6 230	33.2	1 290	91.4	3 980	80.0
Carrizales comunidad	2 635	90.0	10	0.4	100.0	2 427	42.9	542	92.6	1 431	83.2
Corcovado barrio	3 952	92.9	25	0.6	60.0	3 664	27.2	800	91.3	2 303	80.9
Corcovado comunidad	1 420	92.6	12	0.8	50.0	1 324	13.1	295	86.4	831	82.6
Rafael González comunidad (part)	77	93.5	-	-	(X)	77	54.5	6	100.0	53	100.0
Hatillo barrio	4 244	90.6	37	0.9	86.5	3 900	26.3	741	88.4	2 560	82.8
Hatillo zona urbana (part)	2 613	91.1	28	1.1	82.1	2 415	21.0	409	87.0	1 626	83.9
Hatillo barrio-pueblo	2 720	92.2	-	-	(X)	2 580	20.1	643	93.3	1 674	82.7
Hatillo zona urbana (part)	2 720	92.2	-	-	(X)	2 580	20.1	643	93.3	1 674	82.7
Naranjito barrio	3 737	94.1	21	0.6	76.2	3 456	21.1	630	94.3	2 301	88.9
Hormigueros Municipio	16 614	94.6	211	1.3	45.5	15 577	31.3	2 385	87.2	10 680	83.6
Benavente barrio	339	96.5	22	6.5	27.3	318	77.7	41	70.7	190	58.4
Guanajibo barrio	6 404	94.3	124	1.9	47.6	6 093	27.2	912	86.0	4 225	81.8
Hormigueros zona urbana (part)	5 915	94.2	110	1.9	40.9	5 633	25.7	794	87.2	3 976	82.0
Hormigueros barrio	3 242	95.8	12	0.4	50.0	3 060	25.3	496	85.7	1 970	79.9
Hormigueros zona urbana (part)	2 507	95.8	12	0.5	50.0	2 381	26.8	412	85.0	1 527	80.1
Hormigueros barrio-pueblo	974	97.4	9	0.9	-	908	37.7	98	91.8	686	88.8
Hormigueros zona urbana (part)	974	97.4	9	0.9	-	908	37.7	98	91.8	686	88.8
Jaguitas barrio	1 664	92.8	26	1.6	76.9	1 552	28.0	264	83.3	1 111	87.4
Hormigueros zona urbana (part)	647	97.2	-	-	(X)	602	28.7	68	89.7	419	83.1
Lavadero barrio	3 991	94.2	18	0.5	27.8	3 646	39.1	574	92.5	2 498	88.1
Hormigueros zona urbana (part)	2 423	94.7	13	0.5	38.5	2 217	39.6	321	92.5	1 438	86.2
Humacao Municipio	59 035	92.1	804	1.4	41.0	54 652	25.3	10 437	91.3	36 267	82.7
Antón Ruíz barrio	3 883	94.8	77	2.0	24.7	3 591	19.0	738	96.3	2 230	85.9
Antón Ruíz comunidad	1 666	94.6	40	2.4	12.5	1 564	19.8	307	93.2	1 026	88.3
Bajandas comunidad (part)	937	93.4	23	2.5	-	865	15.6	124	100.0	575	76.2
Punta Santiago comunidad (part)	-	(X)	-	(X)	(X)	-	(X)	-	(X)	-	(X)
Buena Vista barrio	3 845	95.3	58	1.5	27.6	3 511	23.5	615	93.8	2 353	86.5
Humacao zona urbana (part)	-	(X)	-	(X)	(X)	-	(X)	-	(X)	-	(X)
Candelero Abajo barrio	3 238	87.4	117	3.6	31.6	3 008	36.9	661	79.9	1 889	68.4
Candelero Arriba barrio	3 806	93.8	6	0.2	100.0	3 483	21.8	646	97.8	2 374	84.8
Candelero Arriba comunidad	1 540	89.8	6	0.4	100.0	1 392	19.3	238	97.1	997	79.6
Cataño barrio	2 654	92.0	-	-	(X)	2 359	32.5	596	97.0	1 319	85.2
Humacao zona urbana (part)	1 001	97.2	-	-	(X)	858	35.1	207	96.6	430	94.7
Collores barrio	2 701	92.6	13	0.5	-	2 499	22.2	378	94.4	1 927	79.3
Humacao barrio-pueblo	4 901	94.2	88	1.8	45.5	4 570	25.3	683	91.5	3 205	81.1
Humacao zona urbana (part)	4 901	94.2	88	1.8	45.5	4 570	25.3	683	91.5	3 205	81.1
Mabú barrio	8 469	92.9	63	0.7	100.0	7 911	25.5	1 472	90.6	5 242	86.5
Humacao zona urbana (part)	5 647	93.7	63	1.1	100.0	5 293	28.1	936	90.8	3 596	88.2
La Fermina comunidad (part)	2 089	92.5	-	-	(X)	1 947	21.1	362	95.6	1 226	89.0
Mambiche barrio	2 044	90.2	29	1.4	44.8	1 890	24.3	350	94.6	1 270	89.9
Mariana barrio	3 206	91.9	5	0.2	-	3 021	17.6	681	93.7	1 962	87.5
Punta Santiago barrio	5 562	90.0	45	0.8	64.4	5 106	28.3	1 133	90.6	3 263	82.4
Punta Santiago comunidad (part)	5 562	90.0	45	0.8	64.4	5 106	28.3	1 133	90.6	3 263	82.4
Río Abajo barrio	6 991	91.2	193	2.8	35.8	6 449	28.0	1 344	87.5	4 187	75.8
Bajandas comunidad (part)	438	88.4	6	1.4	100.0	420	11.9	129	93.0	253	83.0
Humacao zona urbana (part)	5 169	91.7	173	3.3	32.4	4 787	21.1	913	87.8	3 178	74.4
Punta Santiago comunidad (part)	240	84.5	14	5.8	50.0	240	37.1	38	100.0	127	73.2
Tejas barrio	7 735	90.5	110	1.4	34.5	7 254	23.9	1 140	89.3	5 046	83.8
Humacao zona urbana (part)	3 855	90.1	64	1.7	45.3	3 646	24.6	484	93.8	2 635	81.6
Isabela Municipio	44 444	90.5	335	0.8	56.1	41 184	26.1	7 822	86.9	27 597	84.9
Arenales Altos barrio	3 601	92.3	15	0.4	73.3	3 313	27.4	702	91.6	2 235	90.2
Arenales Bajos barrio	3 342	92.6	9	0.3	100.0	3 065	24.9	574	80.3	2 063	90.9
Mora comunidad (part)	199	88.4	-	-	(X)	199	27.6	43	100.0	121	93.4
Bajura barrio	529	83.6	-	-	(X)	498	22.7	66	69.7	384	69.0
Isabela zona urbana (part)	-	(X)	-	(X)	(X)	-	(X)	-	(X)	-	(X)
Bejucos barrio	3 080	89.7	15	0.5	-	2 849	24.9	552	88.8	1 878	78.6
Isabela zona urbana (part)	475	90.9	-	-	(X)	434	8.8	78	78.2	338	86.4
Coto barrio	3 815	91.1	16	0.4	100.0	3 566	21.3	618	91.6	2 402	81.9
Galateo Alto barrio	1 225	92.4	11	0.9	-	1 124	16.9	214	96.7	689	89.4
Galateo Bajo barrio	1 623	90.5	31	1.9	100.0	1 508	22.9	241	84.2	985	87.5
Guayabos barrio	1 529	89.1	6	0.4	-	1 431	26.3	366	96.2	802	89.4
Isabela zona urbana (part)	667	92.4	6	0.9	-	651	16.7	165	96.4	322	84.8
Guerrero barrio	3 747	87.2	64	1.7	21.9	3 488	25.7	675	87.6	2 395	87.2
Mora comunidad (part)	1 762	83.8	45	2.6	4.4	1 696	24.8	387	89.7	1 082	88.4
Isabela barrio-pueblo	9 131	91.8	68	0.7	58.8	8 485	27.9	1 584	85.3	5 822	84.0
Isabela zona urbana (part)	9 093	91.8	68	0.7	58.8	8 456	27.9	1 584	85.3	5 793	83.9
Jobos barrio	3 623	89.6	4	0.1	-	3 384	27.1	597	77.6	2 164	81.8
Llanadas barrio	2 723	88.4	14	0.5	100.0	2 538	24.2	517	94.0	1 725	86.3
Mora barrio	4 251	90.4	49	1.2	53.1	3 904	33.9	687	78.6	2 677	79.9
Isabela zona urbana (part)	2 573	89.7	35	1.4	54.3	2 349	33.2	378	79.6	1 626	79.2
Planas barrio	2 225	90.9	33	1.5	81.8	2 031	23.1	429	92.8	1 376	91.2
Jayuya Municipio	17 318	95.1	40	0.2	45.0	15 843	28.9	3 657	95.6	9 319	89.7
Coabey barrio	2 052	91.2	-	-	(X)	1 805	32.9	465	95.1	998	87.9
Collores barrio	1 466	97.0	19	1.3	42.1	1 329	19.9	265	100.0	841	94.9
Jauca barrio	162	100.0	-	-	(X)	162	4.9	53	100.0	94	88.3
Jayuya barrio-pueblo	1 766	93.8	6	0.3	-	1 585	33.3	372	94.1	893	82.0
Jayuya zona urbana (part)	1 766	93.8	6	0.3	-	1 585	33.3	372	94.1	893	82.0
Jayuya Abajo barrio	2 954	94.7	10	0.3	50.0	2 744	35.4	526	98.1	1 664	91.1

Table 1. **Place of Birth, Residence in 1995, and Language: 2000**—Con.

[Data based on a sample (except Tables 65-68). For information on confidentiality protection, coverage, sampling error, and nonsampling error, see Appendix G.
For location of definitions, see "How to Use This Census Report"]

Puerto Rico **Municipio** **Municipio Subdivision** **Place**	Total population	Native population—Percent born in Puerto Rico	Foreign-born population			Population 5 years and over		Speak a language other than English at home			
								Population 5 to 17 years		Population 18 years and over	
			Number	Percent of total population	Percent naturalized citizens	Number	Percent living in different house in 1995	Number	Percent who speak English less than "very well"	Number	Percent who speak English less than "very well"
Jayuya Municipio—Con.											
Jayuya Abajo barrio—Con.											
Jayuya zona urbana (part)	1 055	95.6	-	-	(X)	970	32.3	176	97.7	628	90.6
Mameyes Arriba barrio	2 323	97.6	-	-	(X)	2 116	17.7	495	100.0	1 187	94.1
Pica barrio	375	100.0	-	-	(X)	358	41.6	25	100.0	281	73.3
Río Grande barrio	943	93.5	-	-	(X)	841	36.4	222	86.5	461	90.5
Saliente barrio	640	98.1	5	0.8	100.0	580	28.8	71	85.9	395	91.4
Veguitas barrio	4 041	95.4	-	-	(X)	3 769	27.1	1 048	98.1	2 228	90.3
Jayuya zona urbana (part)	647	98.6	-	-	(X)	606	21.5	111	100.0	407	95.1
Zamas barrio	596	91.4	-	-	(X)	554	36.6	115	60.9	277	87.7
Juana Díaz Municipio	50 531	94.5	306	0.6	59.8	46 164	27.9	10 240	92.6	28 212	89.2
Amuelas barrio	4 069	93.7	12	0.3	41.7	3 634	34.9	835	89.1	2 318	83.4
Juana Díaz zona urbana (part)	75	92.0	-	-	(X)	53	24.5	19	100.0	34	100.0
Callabo barrio	2 239	94.4	7	0.3	100.0	2 042	25.5	459	92.8	1 284	90.3
Capitanejo barrio	5 328	93.9	24	0.5	100.0	4 921	25.2	1 097	96.7	2 924	91.4
Potala Pastillo comunidad	3 836	94.1	16	0.4	100.0	3 575	28.0	769	95.3	2 220	92.7
Cintrona barrio	2 372	96.6	18	0.8	-	2 139	51.2	433	91.2	1 475	94.1
Collores barrio	2 154	95.6	20	0.9	65.0	1 944	21.6	491	98.2	1 218	94.0
Emajagual barrio	-	(X)	-	(X)	(X)	-	(X)	-	(X)	-	(X)
Guayabal barrio	5 776	94.3	11	0.2	-	5 307	21.5	1 214	96.2	3 032	94.1
Guayabal comunidad	2 460	93.5	11	0.4	-	2 236	22.7	449	94.9	1 260	92.8
Jacaguas barrio	4 489	92.9	24	0.5	100.0	4 143	26.5	930	90.4	2 632	90.5
Luis Lloréns Torres comunidad	3 289	92.6	12	0.4	100.0	2 989	25.4	638	89.8	1 893	91.4
Juana Díaz barrio-pueblo	4 592	96.9	44	1.0	61.4	4 316	21.1	805	95.4	2 877	88.3
Juana Díaz zona urbana (part)	4 592	96.9	44	1.0	61.4	4 316	21.1	805	95.4	2 877	88.3
Lomas barrio	1 379	94.2	-	-	(X)	1 258	15.2	254	73.6	837	83.0
Juana Díaz zona urbana (part)	1 307	93.9	-	-	(X)	1 191	15.4	241	75.1	790	84.6
Río Cañas Abajo barrio	2 486	94.3	13	0.5	76.9	2 252	29.4	509	96.5	1 454	89.0
Río Cañas Abajo comunidad	1 294	95.3	13	1.0	76.9	1 157	30.3	274	96.4	737	90.0
Río Cañas Arriba barrio	2 172	93.4	30	1.4	86.7	1 937	29.5	345	96.8	796	84.7
Sabana Llana barrio	7 901	94.2	50	0.6	48.0	7 093	36.9	1 638	91.4	3 999	90.0
Aguilita comunidad	4 829	93.9	37	0.8	45.9	4 269	38.3	1 039	91.2	2 257	92.5
Capitanejo comunidad (part)	2 566	94.6	6	0.2	-	2 366	38.5	490	89.8	1 506	85.4
Tijeras barrio	5 574	94.5	53	1.0	43.4	5 178	22.2	1 230	88.6	3 366	84.2
Juana Díaz zona urbana (part)	3 641	94.4	37	1.0	62.2	3 457	14.3	700	84.7	2 372	85.9
Juncos Municipio	36 452	93.1	280	0.8	41.1	33 395	29.3	6 715	87.6	21 899	81.1
Caimito barrio	2 684	93.9	19	0.7	68.4	2 502	31.0	450	90.4	1 726	84.9
El Mangó comunidad (part)	1 992	93.8	19	1.0	68.4	1 856	33.6	323	89.8	1 262	88.3
Ceiba Norte barrio	7 875	93.0	86	1.1	55.8	7 217	28.8	1 412	84.3	4 743	78.8
Juncos zona urbana (part)	3 540	93.7	45	1.3	48.9	3 236	36.0	713	87.7	2 147	79.0
Ceiba Sur barrio	4 726	92.4	35	0.7	-	4 322	28.2	901	87.7	2 931	79.9
Juncos zona urbana (part)	233	100.0	-	-	(X)	233	18.9	50	100.0	161	87.0
Gurabo Abajo barrio	3 731	95.6	-	-	(X)	3 442	13.3	755	80.8	2 184	73.3
Gurabo Arriba barrio	563	96.8	5	0.9	100.0	502	17.3	89	89.9	387	76.7
El Mangó comunidad (part)	30	66.7	-	-	(X)	30	-	9	-	21	19.0
Juncos barrio-pueblo	2 669	91.4	32	1.2	37.5	2 497	43.3	437	93.8	1 810	84.9
Juncos zona urbana (part)	2 669	91.4	32	1.2	37.5	2 497	43.3	437	93.8	1 810	84.9
Lirios barrio	5 433	92.9	29	0.5	48.3	4 893	33.3	1 178	94.1	3 094	81.5
Juncos zona urbana (part)	1 485	92.5	5	0.3	-	1 288	29.5	352	100.0	712	86.8
Mamey barrio	3 701	94.0	38	1.0	18.4	3 323	38.7	710	93.2	2 080	86.3
Juncos zona urbana (part)	974	90.9	6	0.6	-	905	29.6	224	90.6	484	77.7
Valenciano Abajo barrio	3 928	92.0	31	0.8	35.5	3 641	26.7	664	78.5	2 194	80.5
Valenciano Arriba barrio	1 142	90.7	5	0.4	100.0	1 056	20.1	119	84.0	750	93.3
Lajas Municipio	26 261	93.1	194	0.7	27.3	24 369	23.5	4 446	94.1	15 772	86.7
Candelaria barrio	3 868	92.4	4	0.1	100.0	3 563	20.3	838	97.0	2 163	86.3
Lajas zona urbana (part)	1 271	90.5	4	0.3	100.0	1 152	16.2	386	99.0	578	85.8
Palmarejo comunidad (part)	347	98.3	-	-	(X)	339	16.2	101	100.0	207	90.8
Costa barrio	1 740	91.0	27	1.6	37.0	1 616	20.7	274	92.0	1 148	85.3
Lajas barrio	2 182	95.6	11	0.5	100.0	2 038	24.2	268	89.9	1 398	83.3
Lajas zona urbana (part)	798	98.1	11	1.4	100.0	747	24.8	48	79.2	497	86.7
Lajas barrio-pueblo	714	96.7	16	2.2	-	657	39.1	113	100.0	416	83.4
Lajas zona urbana (part)	714	96.7	16	2.2	-	657	39.1	113	100.0	416	83.4
Lajas Arriba barrio	2 709	93.2	30	1.1	-	2 503	18.9	423	86.8	1 447	90.3
Llanos barrio	762	95.0	-	-	(X)	683	24.5	122	100.0	520	88.1
Palmarejo barrio	4 002	91.9	32	0.8	37.5	3 749	23.2	813	95.3	2 386	86.7
Palmarejo comunidad (part)	812	94.1	5	0.6	100.0	789	18.5	158	95.6	497	90.7
Parguera barrio	2 044	92.5	6	0.3	-	1 912	18.6	257	93.8	1 212	82.0
La Parguera comunidad	1 286	93.5	-	-	(X)	1 218	17.0	195	97.4	716	85.8
París barrio	968	88.7	-	-	(X)	880	19.5	185	84.3	569	88.8
Plata barrio	2 764	94.6	11	0.4	27.3	2 522	31.8	579	97.9	1 589	93.2
Sabana Yeguas barrio	3 100	94.5	54	1.7	18.5	2 915	24.8	413	93.5	2 017	84.8
Lajas zona urbana (part)	2 281	93.8	27	1.2	11.1	2 167	26.6	275	92.0	1 527	81.7
Santa Rosa barrio	1 408	92.6	3	0.2	100.0	1 331	26.0	161	93.8	907	86.8
Lares Municipio	34 415	94.3	221	0.6	23.1	31 804	23.8	6 867	95.9	20 712	93.3
Bartolo barrio	2 083	96.9	-	-	(X)	1 943	26.8	405	98.8	1 311	96.5
Buenos Aires barrio	2 965	96.6	31	1.0	-	2 741	27.3	743	96.1	1 745	95.4
Lares zona urbana (part)	80	88.8	-	-	(X)	80	-	35	80.0	19	78.9
Callejones barrio	4 315	92.4	48	1.1	22.9	3 967	21.4	748	95.9	2 644	91.0
Espino barrio	1 977	94.5	32	1.6	37.5	1 820	27.7	437	90.6	1 107	90.3
Lares barrio	3 886	94.3	58	1.5	27.6	3 622	26.9	692	97.0	2 455	92.8
Lares zona urbana (part)	420	95.5	-	-	(X)	395	32.7	68	100.0	278	98.6
Lares barrio-pueblo	3 731	94.0	22	0.6	22.7	3 425	26.0	740	93.0	2 198	94.3
Lares zona urbana (part)	3 731	94.0	22	0.6	22.7	3 425	26.0	740	93.0	2 198	94.3
La Torre barrio	1 706	93.4	-	-	(X)	1 567	20.0	302	95.0	913	91.7
Lares zona urbana (part)	97	84.5	-	-	(X)	84	13.1	21	100.0	63	100.0
Mirasol barrio	1 504	96.7	-	-	(X)	1 363	19.7	236	100.0	933	95.5
Pezuela barrio	218	95.4	-	-	(X)	197	47.2	8	100.0	111	100.0
Piletas barrio	5 653	91.2	13	0.2	53.8	5 186	24.9	1 274	96.8	3 346	93.4

Table 1. **Place of Birth, Residence in 1995, and Language: 2000**—Con.

[Data based on a sample (except Tables 65-68). For information on confidentiality protection, coverage, sampling error, and nonsampling error, see Appendix G.
For location of definitions, see "How to Use This Census Report"]

Puerto Rico **Municipio** **Municipio Subdivision** **Place**	Total population	Native population—Percent born in Puerto Rico	Foreign-born population			Population 5 years and over		Speak a language other than English at home			
								Population 5 to 17 years		Population 18 years and over	
			Number	Percent of total population	Percent naturalized citizens	Number	Percent living in different house in 1995	Number	Percent who speak English less than "very well"	Number	Percent who speak English less than "very well"
Lares Municipio—Con.											
Pueblo barrio	5 808	96.6	17	0.3	-	5 418	17.7	1 147	95.8	3 682	92.9
Lares zona urbana (part)	2 744	97.3	3	0.1	-	2 621	13.0	532	98.7	1 809	92.2
Río Prieto barrio	569	93.5	-	-	(X)	555	28.1	135	100.0	267	94.0
Las Marías Municipio	11 061	94.0	100	0.9	38.0	10 235	29.4	2 134	94.8	6 649	88.6
Alto Sano barrio	216	95.4	-	-	(X)	208	22.1	56	100.0	114	89.5
Anones barrio	1 432	93.3	5	0.3	-	1 340	27.1	319	94.4	908	84.3
Bucarabones barrio	604	96.4	-	-	(X)	551	39.4	84	100.0	419	90.9
Buena Vista barrio	643	98.0	-	-	(X)	595	30.9	107	82.2	374	93.0
Cerrote barrio	564	88.9	6	1.1	100.0	501	33.3	154	100.0	304	92.8
Chamorro barrio	250	90.8	-	-	(X)	226	18.1	63	100.0	126	95.2
Espino barrio	181	100.0	-	-	(X)	168	41.7	52	100.0	97	100.0
Furnias barrio	1 387	93.7	15	1.1	40.0	1 273	23.5	219	100.0	915	92.2
Las Marías barrio-pueblo	413	84.1	4	1.0	-	387	48.1	95	81.1	279	64.5
Las Marías zona urbana (part)	327	87.3	4	1.2	-	312	50.3	83	78.3	223	68.6
Maravilla Este barrio	960	93.9	12	1.3	50.0	922	27.4	157	80.3	606	79.7
Las Marías zona urbana (part)	356	94.9	-	-	(X)	350	38.9	53	67.9	252	66.7
Maravilla Norte barrio	599	91.9	7	1.2	100.0	553	21.5	67	100.0	394	97.5
Maravilla Sur barrio	1 764	91.2	51	2.9	25.5	1 605	34.3	377	95.2	956	84.5
Las Marías zona urbana (part)	256	97.6	6	2.3	100.0	250	10.0	25	100.0	178	70.8
Naranjales barrio	638	98.6	-	-	(X)	596	33.6	103	100.0	351	90.9
Palma Escrita barrio	816	99.3	-	-	(X)	759	21.5	167	95.8	541	97.4
Purísima Concepción barrio	139	100.0	-	-	(X)	139	5.0	36	100.0	53	100.0
Río Cañas barrio	455	97.6	-	-	(X)	412	33.7	78	100.0	212	94.3
Las Piedras Municipio	34 485	92.7	270	0.8	42.6	31 794	24.1	6 319	89.6	21 110	85.9
Boquerón barrio	1 930	93.2	25	1.3	56.0	1 734	31.0	267	100.0	1 108	92.2
Boquerón comunidad	1 288	93.4	19	1.5	42.1	1 153	21.1	191	100.0	715	95.8
Ceiba barrio	1 544	96.2	-	-	(X)	1 444	26.8	247	100.0	964	91.1
Collores barrio	4 647	93.0	25	0.5	48.0	4 308	19.0	814	92.9	3 025	86.4
La Fermina comunidad (part)	1 156	91.5	13	1.1	-	1 061	22.3	215	95.3	794	88.9
Las Piedras zona urbana (part)	6	100.0	-	-	(X)	6	-	-	(X)	6	100.0
El Río barrio	4 974	93.4	15	0.3	60.0	4 613	29.8	928	94.8	2 901	90.3
Pueblito del Río comunidad	1 343	89.8	6	0.4	-	1 224	37.5	200	86.0	933	87.9
Las Piedras barrio-pueblo	1 974	94.0	40	2.0	42.5	1 831	30.4	453	81.9	1 175	81.4
Las Piedras zona urbana (part)	1 974	94.0	40	2.0	42.5	1 831	30.4	453	81.9	1 175	81.4
Montones barrio	6 024	91.8	36	0.6	44.4	5 538	17.4	1 035	81.1	3 574	82.9
Quebrada Arenas barrio	4 391	91.4	64	1.5	12.5	3 986	31.0	880	86.7	2 611	81.2
Las Piedras zona urbana (part)	1 297	86.5	-	-	(X)	1 183	22.1	265	74.3	794	74.6
Tejas barrio	9 001	92.3	65	0.7	60.0	8 340	21.4	1 695	90.9	5 752	86.1
Las Piedras zona urbana (part)	3 272	93.0	30	0.9	30.0	3 011	20.5	614	89.1	1 972	85.6
Loíza Municipio	32 537	96.9	551	1.7	36.3	29 720	20.0	7 085	95.3	17 513	90.1
Canóvanas barrio	7 709	95.5	264	3.4	39.0	7 083	22.5	1 712	97.4	4 484	85.4
Loíza barrio-pueblo	4 132	96.7	5	0.1	100.0	3 704	21.2	842	96.4	2 048	92.8
Loíza zona urbana	4 132	96.7	5	0.1	100.0	3 704	21.2	842	96.4	2 048	92.8
Medianía Alta barrio	9 482	97.5	121	1.3	24.0	8 637	16.0	2 215	96.8	4 955	92.5
Vieques comunidad	4 312	97.2	48	1.1	45.8	3 970	12.5	1 105	96.4	2 385	90.8
Medianía Baja barrio	8 901	97.3	128	1.4	23.4	8 149	23.6	1 864	93.5	4 869	93.4
Suárez comunidad	2 230	97.8	10	0.4	-	2 086	10.4	406	95.3	1 270	96.9
Torrecilla Alta barrio	-	(X)	-	(X)	(X)	-	(X)	-	(X)	-	(X)
Torrecilla Baja barrio	2 313	98.5	33	1.4	100.0	2 147	11.8	452	85.0	1 157	79.1
Luquillo Municipio	19 817	91.5	337	1.7	49.3	18 176	29.4	3 426	90.0	11 745	79.1
Juan Martín barrio	914	94.4	-	-	(X)	846	18.2	91	78.0	470	84.5
Luquillo barrio-pueblo	1 308	93.3	52	4.0	75.0	1 209	38.5	176	91.5	832	75.1
Luquillo zona urbana (part)	1 308	93.3	52	4.0	75.0	1 209	38.5	176	91.5	832	75.1
Mameyes I barrio	2 312	94.5	40	1.7	42.5	2 146	21.7	376	87.8	1 517	85.6
Playa Fortuna comunidad (part)	1 670	94.2	40	2.4	42.5	1 523	25.1	244	92.6	1 054	88.0
Mata de Plátano barrio	8 501	90.9	155	1.8	36.8	7 807	32.5	1 611	91.1	5 267	76.5
Luquillo zona urbana (part)	4 998	92.1	96	1.9	37.5	4 617	27.5	880	87.6	3 070	75.7
Playa Fortuna comunidad (part)	380	94.9	6	1.6	100.0	355	38.0	71	90.1	259	78.0
Pitahaya barrio	4 513	90.1	75	1.7	58.7	4 057	27.3	787	92.9	2 307	82.3
Luquillo zona urbana (part)	611	88.6	7	1.1	100.0	485	44.3	135	96.3	293	81.2
Ramos comunidad	2 045	92.9	25	1.2	100.0	1 898	22.0	316	91.8	939	88.8
Sabana barrio	2 269	91.4	15	0.7	60.0	2 111	29.3	385	83.9	1 352	76.8
Luquillo zona urbana (part)	1 113	86.5	9	0.8	100.0	1 029	32.3	213	77.5	532	66.0
Manatí Municipio	45 409	92.1	434	1.0	43.1	41 676	27.4	7 975	90.8	26 378	85.7
Bajura Adentro barrio	2 312	91.2	11	0.5	100.0	2 112	22.2	427	83.6	1 314	88.0
Bajura Afuera barrio	649	97.5	6	0.9	-	577	14.0	144	100.0	332	92.8
Manatí zona urbana (part)	282	97.2	-	-	(X)	255	5.1	82	100.0	166	85.5
Coto Norte barrio	11 374	90.7	82	0.7	14.6	10 240	34.3	2 041	91.1	6 374	83.1
Coto Norte comunidad (part)	889	96.3	27	3.0	-	826	22.4	148	75.7	571	77.2
Manatí zona urbana (part)	4 296	88.5	20	0.5	35.0	3 982	24.5	872	90.1	2 395	80.7
Coto Sur barrio	8 956	92.3	76	0.8	28.9	8 337	22.1	1 681	88.2	5 296	85.2
Manatí zona urbana (part)	4 265	90.9	43	1.0	18.6	3 941	26.0	693	87.9	2 537	84.9
Manatí barrio-pueblo	7 131	92.1	178	2.5	53.4	6 591	32.1	1 221	94.3	4 267	87.3
Manatí zona urbana (part)	7 131	92.1	178	2.5	53.4	6 591	32.1	1 221	94.3	4 267	87.3
Río Arriba Poniente barrio	1 754	93.5	13	0.7	46.2	1 599	22.2	248	91.5	1 065	86.1
Río Arriba Saliente barrio	3 168	91.1	32	1.0	56.3	2 924	23.7	477	94.3	1 746	81.6
Tierras Nuevas Poniente barrio	4 359	93.9	12	0.3	50.0	4 070	15.3	646	95.5	2 519	92.7
La Luisa comunidad	3 223	93.8	6	0.2	-	2 979	17.6	424	100.0	1 796	94.5
Tierras Nuevas Saliente barrio	5 706	93.1	24	0.4	70.8	5 226	33.4	1 090	87.5	3 465	84.8
Manatí zona urbana (part)	-	(X)	-	(X)	(X)	-	(X)	-	(X)	-	(X)
Tierras Nuevas Poniente comunidad	2 423	92.2	9	0.4	100.0	2 175	35.5	479	90.0	1 461	87.4
Maricao Municipio	6 449	96.3	55	0.9	40.0	5 930	26.4	1 221	92.5	3 382	87.8
Bucarabones barrio	67	100.0	-	-	(X)	60	8.3	7	100.0	47	100.0
Indiera Alta barrio	1 480	98.4	31	2.1	9.7	1 314	20.3	321	84.7	647	81.9
Indiera Baja barrio	646	99.2	6	0.9	100.0	594	35.7	111	100.0	368	98.4
Indiera Fría barrio	475	96.3	12	2.5	58.3	428	32.5	91	89.0	212	85.4

Table 1. **Place of Birth, Residence in 1995, and Language: 2000**—Con.

[Data based on a sample (except Tables 65-68). For information on confidentiality protection, coverage, sampling error, and nonsampling error, see Appendix G.
For location of definitions, see "How to Use This Census Report"]

Puerto Rico **Municipio** **Municipio Subdivision** **Place**	Total population	Native population—Percent born in Puerto Rico	Foreign-born population			Population 5 years and over		Speak a language other than English at home			
								Population 5 to 17 years		Population 18 years and over	
			Number	Percent of total population	Percent naturalized citizens	Number	Percent living in different house in 1995	Number	Percent who speak English less than "very well"	Number	Percent who speak English less than "very well"
Maricao Municipio—Con.											
Maricao barrio-pueblo	944	94.8	6	0.6	100.0	875	25.0	118	88.1	605	78.8
Maricao zona urbana (part)	944	94.8	6	0.6	100.0	875	25.0	118	88.1	605	78.8
Maricao Afuera barrio	1 691	96.4	-	-	(X)	1 600	32.7	305	95.7	973	88.7
Maricao zona urbana (part)	250	100.0	-	-	(X)	241	37.8	46	84.8	149	81.2
Montoso barrio	1 146	92.8	-	-	(X)	1 059	18.7	268	98.1	530	96.0
Maunabo Municipio	12 741	95.3	60	0.5	43.3	11 860	24.5	2 376	90.8	7 542	88.9
Calzada barrio	1 270	95.8	4	0.3	-	1 195	18.3	287	97.2	777	90.7
Emajagua barrio	4 550	93.7	23	0.5	43.5	4 250	23.9	884	91.3	2 684	88.0
Emajagua comunidad	3 076	94.7	23	0.7	43.5	2 870	20.2	582	92.1	1 774	89.2
Maunabo zona urbana (part)	406	96.3	-	-	(X)	389	10.8	77	76.6	296	80.7
Lizas barrio	939	97.0	-	-	(X)	866	17.1	185	86.5	522	83.7
Matuyas Alto barrio	440	100.0	7	1.6	100.0	421	17.8	91	100.0	267	91.8
Matuyas Bajo barrio	184	93.8	6	3.3	-	163	38.0	46	39.1	108	92.6
Maunabo barrio-pueblo	366	97.5	-	-	(X)	348	33.3	21	100.0	238	87.4
Maunabo zona urbana (part)	366	97.5	-	-	(X)	348	33.3	21	100.0	238	87.4
Palo Seco barrio	1 921	95.7	11	0.6	-	1 846	30.0	395	85.6	1 052	93.4
Palo Seco comunidad	1 204	96.1	11	0.9	-	1 163	34.6	259	86.5	624	92.0
Quebrada Arenas barrio	2 052	94.6	9	0.4	100.0	1 873	27.3	281	97.9	1 360	89.6
Maunabo zona urbana (part)	1 270	94.9	-	-	(X)	1 156	24.2	199	97.0	839	87.7
Talante barrio	1 019	98.6	-	-	(X)	898	22.5	186	90.9	534	84.3
Maunabo zona urbana (part)	-	(X)	-	(X)	(X)	-	(X)	-	(X)	-	(X)
Mayagüez Municipio	98 434	94.7	1 968	2.0	54.0	92 355	30.8	14 517	89.0	63 565	82.1
Algarrobos barrio	4 759	93.6	121	2.5	65.3	4 454	27.1	683	74.2	3 158	76.2
Mayagüez zona urbana (part)	4 759	93.6	121	2.5	65.3	4 454	27.1	683	74.2	3 158	76.2
Bateyes barrio	1 206	92.4	16	1.3	100.0	1 132	31.4	178	94.9	735	88.4
Guanajibo barrio	7 153	95.1	150	2.1	54.0	6 751	27.7	989	84.4	4 699	80.0
Mayagüez zona urbana (part)	7 153	95.1	150	2.1	54.0	6 751	27.7	989	84.4	4 699	80.0
Isla de Mona e Islote Monito barrio	-	(X)	-	(X)	(X)	-	(X)	-	(X)	-	(X)
Juan Alonso barrio	1 280	83.0	15	1.2	40.0	1 235	35.5	179	73.2	852	55.9
Mayagüez zona urbana (part)	800	89.7	6	0.8	100.0	772	32.9	128	68.0	594	52.7
Leguísamo barrio	2 135	95.8	35	1.6	77.1	1 956	26.1	281	77.9	1 214	80.6
Limón barrio	1 654	96.0	6	0.4	100.0	1 552	20.5	261	100.0	1 042	96.1
Malezas barrio	1 079	95.2	13	1.2	46.2	1 010	19.5	199	97.0	645	96.1
Mayagüez barrio-pueblo	32 147	95.5	560	1.7	38.2	30 276	38.9	4 146	94.4	20 776	82.1
Mayagüez zona urbana (part)	32 147	95.5	560	1.7	38.2	30 276	38.9	4 146	94.4	20 776	82.1
Mayagüez Arriba barrio	6 042	94.0	189	3.1	52.9	5 697	31.4	722	87.7	4 236	82.2
Mayagüez zona urbana (part)	5 336	95.8	112	2.1	70.5	5 042	29.6	582	94.5	3 735	84.1
Miradero barrio	5 400	91.7	236	4.4	51.7	5 198	32.0	766	63.3	3 994	71.1
Mayagüez zona urbana (part)	5 400	91.7	236	4.4	51.7	5 198	32.0	766	63.3	3 994	71.1
Montoso barrio	994	98.9	-	-	(X)	927	20.7	218	100.0	533	92.7
Naranjales barrio	1 364	92.1	11	0.8	100.0	1 192	18.7	210	91.9	817	88.5
Quebrada Grande barrio	6 367	94.4	89	1.4	60.7	5 958	25.8	1 080	88.2	4 238	83.4
Mayagüez zona urbana (part)	5 590	94.2	89	1.6	60.7	5 231	25.9	951	87.4	3 748	81.9
Quemado barrio	3 028	93.4	73	2.4	69.9	2 780	27.4	504	88.1	2 070	86.6
Río Cañas Abajo barrio	2 305	93.8	110	4.8	67.3	2 189	28.0	412	78.6	1 538	75.4
Mayagüez zona urbana (part)	1 550	93.3	67	4.3	76.1	1 470	26.4	249	71.5	1 012	68.9
Río Cañas Arriba barrio	1 466	97.6	-	-	(X)	1 386	25.2	299	98.0	866	93.8
Río Hondo barrio	3 854	93.7	42	1.1	83.3	3 568	29.0	725	89.4	2 232	82.4
Mayagüez zona urbana (part)	2 992	94.7	37	1.2	81.1	2 759	28.1	591	89.3	1 727	82.9
Rosario barrio	1 619	97.6	9	0.6	100.0	1 553	21.1	289	100.0	924	96.5
Sábalos barrio	10 260	95.6	268	2.6	56.3	9 520	26.1	1 655	90.8	6 405	83.7
Mayagüez zona urbana (part)	10 260	95.6	268	2.6	56.3	9 520	26.1	1 655	90.8	6 405	83.7
Sabanetas barrio	4 322	94.8	25	0.6	80.0	4 021	20.7	721	97.5	2 591	88.1
Mayagüez zona urbana (part)	2 718	95.6	-	-	(X)	2 580	15.9	482	100.0	1 602	92.3
Moca Municipio	39 697	91.6	327	0.8	45.0	36 298	27.5	7 363	90.2	23 471	87.0
Aceitunas barrio	3 130	91.6	58	1.9	37.9	2 930	23.6	565	97.9	1 788	85.0
Aceitunas comunidad	1 568	91.3	36	2.3	47.2	1 438	18.3	287	98.3	779	87.2
Capá barrio	3 471	92.1	32	0.9	75.0	3 125	36.7	653	93.1	1 906	91.9
Centro barrio	1 162	93.2	-	-	(X)	1 068	26.3	173	87.9	603	81.6
Cerro Gordo barrio	3 974	91.4	46	1.2	54.3	3 615	24.7	883	93.8	2 344	91.0
Cruz barrio	1 140	94.3	13	1.1	100.0	1 030	31.2	280	58.9	582	73.5
Cuchillas barrio	4 520	92.4	32	0.7	50.0	4 129	25.3	807	89.2	2 676	89.7
Marías barrio	1 917	95.6	-	-	(X)	1 731	23.4	425	97.4	1 093	93.7
Moca barrio-pueblo	1 834	91.9	16	0.9	56.3	1 666	27.3	220	76.4	1 225	85.6
Moca zona urbana (part)	1 834	91.9	16	0.9	56.3	1 666	27.3	220	76.4	1 225	85.6
Naranjo barrio	2 667	90.3	16	0.6	50.0	2 382	27.2	386	90.2	1 617	91.3
Plata barrio	945	91.7	-	-	(X)	865	24.6	157	94.9	600	89.3
Pueblo barrio	6 683	90.3	55	0.8	21.8	6 264	26.1	1 261	88.3	4 015	82.0
Moca zona urbana (part)	2 773	92.0	40	1.4	20.0	2 607	22.9	630	89.7	1 715	78.5
Rocha barrio	3 699	91.1	31	0.8	25.8	3 341	30.2	610	93.9	2 180	89.3
Voladoras barrio	4 555	90.7	28	0.6	35.7	4 152	30.0	943	90.3	2 842	83.7
Morovis Municipio	29 965	94.2	189	0.6	45.0	27 102	25.2	6 403	90.6	16 647	88.9
Barahona barrio	4 414	94.4	5	0.1	-	4 074	21.0	875	94.9	2 436	91.6
Barahona comunidad	2 627	94.4	5	0.2	-	2 402	20.5	537	95.3	1 409	90.1
Cuchillas barrio	2 131	93.9	53	2.5	28.3	2 045	22.4	511	93.0	1 217	93.5
Fránquez barrio	4 255	92.3	10	0.2	60.0	3 768	29.4	977	94.2	2 469	91.4
Fránquez comunidad	1 946	91.3	4	0.2	-	1 796	30.1	496	96.2	1 137	92.3
Monte Llano barrio	3 007	92.7	43	1.4	37.2	2 622	23.6	607	90.4	1 631	85.7
Morovis zona urbana (part)	1 155	92.6	25	2.2	64.0	1 044	28.6	221	88.7	643	96.4
Morovis barrio-pueblo	1 013	94.0	-	-	(X)	927	42.6	169	74.6	517	83.2
Morovis zona urbana (part)	1 013	94.0	-	-	(X)	927	42.6	169	74.6	517	83.2
Morovis Norte barrio	3 371	92.8	13	0.4	46.2	3 129	28.6	905	88.4	1 920	90.4
Morovis zona urbana (part)	142	94.4	-	-	(X)	136	34.6	41	90.2	90	88.9
Morovis Sud barrio	3 428	94.8	10	0.3	-	2 986	27.1	696	82.9	1 868	83.4
Pasto barrio	824	96.8	-	-	(X)	725	24.6	236	97.5	459	99.1
Perchas barrio	1 299	99.3	-	-	(X)	1 188	7.2	254	82.3	763	77.1
Río Grande barrio	731	97.5	8	1.1	100.0	686	23.0	162	96.3	450	91.8
San Lorenzo barrio	777	96.2	21	2.7	100.0	689	13.9	127	100.0	395	95.4

Table 1. **Place of Birth, Residence in 1995, and Language: 2000**—Con.

[Data based on a sample (except Tables 65-68). For information on confidentiality protection, coverage, sampling error, and nonsampling error, see Appendix G.
For location of definitions, see "How to Use This Census Report"]

Puerto Rico **Municipio** **Municipio Subdivision** **Place**	Total population	Native population—Percent born in Puerto Rico	Foreign-born population			Population 5 years and over		Speak a language other than English at home			
								Population 5 to 17 years		Population 18 years and over	
			Number	Percent of total population	Percent naturalized citizens	Number	Percent living in different house in 1995	Number	Percent who speak English less than "very well"	Number	Percent who speak English less than "very well"
Morovis Municipio—Con.											
Torrecillas barrio	770	96.2	7	0.9	-	716	28.1	115	100.0	422	92.2
Unibón barrio	3 304	93.8	8	0.2	100.0	2 934	29.5	647	87.6	1 845	85.7
Vaga barrio	641	98.4	11	1.7	45.5	613	15.7	122	100.0	255	97.3
Naguabo Municipio	23 753	93.0	181	0.8	49.7	21 963	27.4	4 187	88.2	14 194	82.7
Daguao barrio	2 200	93.6	26	1.2	69.2	2 027	19.6	403	82.1	1 302	74.6
Daguao comunidad	1 533	93.2	6	0.4	100.0	1 390	21.7	299	80.9	821	71.5
Roosevelt Roads comunidad (part)	-	(X)	-	(X)	(X)	-	(X)	-	(X)	-	(X)
Duque barrio	2 675	92.4	10	0.4	60.0	2 563	27.0	475	90.1	1 804	87.9
Duque comunidad	1 552	94.8	4	0.3	-	1 502	26.7	309	91.6	1 035	88.1
Naguabo zona urbana (part)	493	94.5	-	-	(X)	481	28.7	42	100.0	369	92.7
Húcares barrio	2 174	93.0	23	1.1	78.3	1 956	35.0	428	75.2	1 171	80.0
Maizales barrio	2 135	93.5	18	0.8	66.7	1 934	35.5	360	91.4	1 227	89.7
Naguabo zona urbana (part)	174	100.0	-	-	(X)	144	27.8	17	100.0	117	93.2
Mariana barrio	1 757	93.5	-	-	(X)	1 595	24.9	207	89.9	1 133	87.2
Naguabo barrio-pueblo	1 723	91.0	25	1.5	28.0	1 580	33.2	339	97.3	1 013	88.5
Naguabo zona urbana (part)	1 723	91.0	25	1.5	28.0	1 580	33.2	339	97.3	1 013	88.5
Peña Pobre barrio	3 962	95.8	13	0.3	-	3 676	18.3	844	91.0	2 235	79.0
Peña Pobre comunidad	962	93.5	7	0.7	-	923	31.2	191	62.3	517	65.0
Río barrio	3 100	91.1	15	0.5	26.7	2 846	39.1	521	97.5	1 745	81.4
Naguabo zona urbana (part)	1 785	93.8	11	0.6	-	1 650	26.1	267	98.1	1 022	88.0
Río Blanco barrio	3 103	92.1	36	1.2	58.3	2 879	20.1	526	79.5	1 877	87.8
Río Blanco comunidad	1 350	88.7	30	2.2	50.0	1 264	15.1	248	61.7	818	85.3
Santiago y Lima barrio	924	91.0	15	1.6	26.7	907	30.2	84	85.7	687	62.7
Naranjito Municipio	29 709	96.4	63	0.2	65.1	27 270	18.7	5 996	94.0	17 411	88.7
Achiote barrio	4 329	94.7	19	0.4	26.3	3 923	23.9	879	86.1	2 443	83.5
Naranjito zona urbana (part)	579	95.6	5	0.9	100.0	522	28.5	77	100.0	320	89.1
Anones barrio	4 574	97.3	-	-	(X)	4 196	17.8	1 028	97.0	2 713	94.8
Cedro Abajo barrio	4 174	96.5	6	0.1	100.0	3 834	15.8	908	95.9	2 468	92.5
Cedro Arriba barrio	3 660	96.1	5	0.1	100.0	3 362	16.7	732	98.6	2 282	92.5
Guadiana barrio	3 939	97.5	26	0.7	69.2	3 656	14.1	709	97.0	2 292	79.6
Naranjito zona urbana (part)	97	100.0	-	-	(X)	97	5.2	15	100.0	66	87.9
Lomas barrio	4 140	96.9	7	0.2	100.0	3 789	21.1	809	95.9	2 335	92.5
Naranjito barrio-pueblo	1 116	94.1	-	-	(X)	1 058	33.6	185	97.3	675	84.4
Naranjito zona urbana (part)	1 116	94.1	-	-	(X)	1 058	33.6	185	97.3	675	84.4
Nuevo barrio	3 777	96.8	-	-	(X)	3 452	16.5	746	86.7	2 203	85.0
Orocovis Municipio	23 844	94.9	66	0.3	45.5	21 714	19.8	4 810	92.2	12 677	91.3
Ala de la Piedra barrio	394	98.7	-	-	(X)	357	4.5	74	100.0	239	100.0
Barros barrio	2 074	91.1	10	0.5	100.0	1 844	17.0	428	100.0	1 109	90.8
Bauta Abajo barrio	1 805	97.8	-	-	(X)	1 632	14.5	382	100.0	1 021	94.5
Bauta Arriba barrio	968	91.7	-	-	(X)	930	12.6	260	88.1	519	83.6
Bermejales barrio	492	91.7	-	-	(X)	461	29.7	79	87.3	251	90.8
Botijas barrio	3 788	94.7	8	0.2	50.0	3 484	27.6	814	98.2	1 976	93.4
Cacaos barrio	860	92.7	-	-	(X)	795	22.9	105	100.0	385	93.5
Collores barrio	95	93.7	-	-	(X)	89	3.4	23	100.0	44	90.9
Damián Abajo barrio	664	93.7	-	-	(X)	596	22.0	103	88.3	379	97.4
Damián Arriba barrio	929	100.0	-	-	(X)	835	20.0	127	100.0	550	100.0
Gato barrio	1 846	95.8	3	0.2	-	1 727	19.0	388	74.2	1 040	81.3
Mata de Cañas barrio	451	91.8	-	-	(X)	405	32.3	76	100.0	264	87.5
Orocovis barrio	3 300	95.9	14	0.4	57.1	2 969	16.6	570	84.4	1 854	88.4
Orocovis zona urbana (part)	54	100.0	-	-	(X)	54	-	-	(X)	54	100.0
Orocovis barrio-pueblo	845	94.6	15	1.8	33.3	792	16.0	152	97.4	544	92.6
Orocovis zona urbana (part)	845	94.6	15	1.8	33.3	792	16.0	152	97.4	544	92.6
Pellejas barrio	594	93.3	-	-	(X)	567	8.3	189	100.0	303	98.3
Sabana barrio	1 381	95.1	-	-	(X)	1 171	29.0	226	94.2	530	91.1
Saltos barrio	3 358	95.3	16	0.5	18.8	3 060	18.7	814	87.8	1 669	92.3
Patillas Municipio	20 152	93.5	75	0.4	32.0	18 687	20.8	3 797	90.9	11 831	87.0
Apeadero barrio	572	98.8	-	-	(X)	531	19.8	71	100.0	277	83.8
Bajo barrio	1 722	92.2	21	1.2	-	1 571	21.1	324	90.4	1 014	82.5
Lamboglia comunidad	1 157	92.2	16	1.4	-	1 065	16.0	238	87.0	608	82.9
Cacao Alto barrio	1 321	94.5	-	-	(X)	1 195	17.4	226	87.6	734	91.1
Patillas zona urbana (part)	712	91.9	-	-	(X)	633	18.2	151	100.0	309	92.6
Cacao Bajo barrio	1 564	94.2	-	-	(X)	1 452	19.8	334	93.4	999	91.8
Palmas comunidad (part)	259	93.4	-	-	(X)	223	35.0	52	100.0	160	96.9
Patillas zona urbana (part)	-	(X)	-	(X)	(X)	-	(X)	-	(X)	-	(X)
Egozcue barrio	98	100.0	-	-	(X)	98	-	19	100.0	79	100.0
Guardarraya barrio	2 043	95.9	-	-	(X)	1 900	20.1	371	91.4	1 283	81.0
Jacaboa barrio	1 249	94.8	-	-	(X)	1 174	23.3	324	79.6	720	86.5
Jagual barrio	547	92.1	6	1.1	-	524	19.5	119	100.0	360	91.1
Mamey barrio	2 445	93.1	15	0.6	100.0	2 258	19.7	381	95.0	1 327	88.6
Patillas zona urbana (part)	1 818	93.1	15	0.8	100.0	1 710	19.1	353	94.6	980	87.7
Marín barrio	2 201	93.1	5	0.2	100.0	2 014	10.6	401	92.5	1 271	91.7
Patillas zona urbana (part)	924	93.9	-	-	(X)	873	6.9	207	100.0	523	92.0
Mulas barrio	389	100.0	-	-	(X)	370	21.1	49	100.0	202	87.1
Muñoz Rivera barrio	834	92.9	18	2.2	-	794	23.2	177	88.7	492	92.5
Patillas barrio-pueblo	630	89.5	-	-	(X)	595	24.4	99	94.9	413	95.2
Patillas zona urbana (part)	630	89.5	-	-	(X)	595	24.4	99	94.9	413	95.2
Pollos barrio	3 401	93.1	4	0.1	100.0	3 143	30.1	718	88.3	1 937	82.1
Quebrada Arriba barrio	716	86.9	-	-	(X)	670	14.3	118	100.0	439	90.0
Ríos barrio	420	90.8	6	1.4	-	398	24.6	66	87.9	284	75.7
Peñuelas Municipio	26 719	94.9	157	0.6	55.4	24 436	22.1	5 542	93.5	14 298	91.1
Barreal barrio	412	90.8	-	-	(X)	393	7.6	65	100.0	282	92.9
Coto barrio	1 200	94.3	-	-	(X)	1 088	42.5	168	94.0	716	86.6
Peñuelas zona urbana (part)	856	93.7	-	-	(X)	760	54.7	104	95.2	528	88.6
Cuebas barrio	586	98.0	-	-	(X)	545	26.1	122	100.0	360	90.0
Encarnación barrio	1 348	93.7	6	0.4	100.0	1 267	15.2	283	90.5	742	94.1
Tallaboa comunidad	1 153	95.1	-	-	(X)	1 089	12.9	244	98.0	656	99.2
Jaguas barrio	2 517	94.0	-	-	(X)	2 243	27.4	502	91.6	1 454	89.4

Table 1. **Place of Birth, Residence in 1995, and Language: 2000**—Con.

[Data based on a sample (except Tables 65-68). For information on confidentiality protection, coverage, sampling error, and nonsampling error, see Appendix G.
For location of definitions, see "How to Use This Census Report"]

Puerto Rico **Municipio** **Municipio Subdivision** **Place**	Total population	Native population—Percent born in Puerto Rico	Foreign-born population			Population 5 years and over		Speak a language other than English at home			
								Population 5 to 17 years		Population 18 years and over	
			Number	Percent of total population	Percent naturalized citizens	Number	Percent living in different house in 1995	Number	Percent who speak English less than "very well"	Number	Percent who speak English less than "very well"
Peñuelas Municipio—Con.											
Jaguas barrio—Con.											
Peñuelas zona urbana (part)	1 479	95.3	-	-	(X)	1 299	24.7	342	92.1	768	88.7
Macaná barrio	899	97.1	-	-	(X)	863	21.2	195	97.9	578	93.6
Peñuelas barrio-pueblo	1 653	93.3	-	-	(X)	1 550	29.4	271	79.0	1 053	89.0
Peñuelas zona urbana (part)	1 653	93.3	-	-	(X)	1 550	29.4	271	79.0	1 053	89.0
Quebrada Ceiba barrio	5 401	95.5	28	0.5	28.6	4 917	25.6	1 167	94.6	2 849	93.7
Peñuelas zona urbana (part)	2 696	94.7	-	-	(X)	2 501	25.7	606	93.7	1 343	94.5
Tallaboa Alta comunidad (part)	1 160	96.1	28	2.4	28.6	1 000	25.8	191	100.0	675	92.6
Rucio barrio	1 068	94.2	7	0.7	100.0	938	28.0	222	69.4	502	88.2
Santo Domingo barrio	6 719	95.8	82	1.2	53.7	6 145	17.5	1 472	96.2	3 287	92.6
Santo Domingo comunidad	3 746	96.9	40	1.1	100.0	3 442	17.9	833	96.2	1 889	92.9
Tallaboa Alta barrio	3 919	93.2	18	0.5	33.3	3 524	15.9	885	97.2	1 880	87.9
Tallaboa Alta comunidad (part)	1 104	92.0	18	1.6	33.3	985	15.5	147	100.0	565	92.4
Tallaboa Poniente barrio	725	96.1	-	-	(X)	696	14.8	152	93.4	409	90.7
Tallaboa Saliente barrio	272	100.0	16	5.9	100.0	267	24.7	38	100.0	186	84.4
Ponce Municipio	186 475	94.6	2 295	1.2	50.2	172 075	27.3	34 376	91.2	113 515	84.2
Anón barrio	1 717	98.1	5	0.3	-	1 574	22.2	467	91.9	912	90.2
Bucaná barrio	4 009	94.2	152	3.8	50.7	3 718	21.4	716	88.0	2 682	80.4
Ponce zona urbana (part)	4 009	94.2	152	3.8	50.7	3 718	21.4	716	88.0	2 682	80.4
Canas barrio	34 026	94.7	307	0.9	43.6	31 414	28.4	7 195	94.4	20 287	88.1
Ponce zona urbana (part)	28 813	94.2	293	1.0	45.7	26 475	23.4	6 431	94.2	16 857	86.8
Canas Urbano barrio	21 630	94.5	470	2.2	53.6	20 276	31.2	3 759	90.3	13 957	81.3
Ponce zona urbana (part)	21 630	94.5	470	2.2	53.6	20 276	31.2	3 759	90.3	13 957	81.3
Capitanejo barrio	1 359	98.2	-	-	(X)	1 256	25.2	216	100.0	768	91.9
Capitanejo comunidad (part)	525	100.0	-	-	(X)	481	38.0	92	100.0	307	97.7
Cerrillos barrio	4 289	94.5	64	1.5	57.8	4 015	23.1	998	85.6	2 579	78.5
Ponce zona urbana (part)	3 022	93.7	64	2.1	57.8	2 815	26.6	662	79.2	1 820	70.9
Coto Laurel barrio	5 261	94.9	26	0.5	100.0	4 897	16.7	983	77.5	3 406	82.9
Coto Laurel comunidad	3 749	94.5	6	0.2	100.0	3 468	18.3	650	94.8	2 460	91.8
Ponce zona urbana (part)	360	94.4	20	5.6	100.0	352	9.4	73	52.1	267	30.7
Cuarto barrio	2 859	94.5	21	0.7	61.9	2 711	27.3	345	91.0	1 936	85.8
Ponce zona urbana (part)	2 859	94.5	21	0.7	61.9	2 711	27.3	345	91.0	1 936	85.8
Guaraguao barrio	1 015	96.5	11	1.1	-	914	30.5	226	100.0	640	89.2
Machuelo Abajo barrio	13 326	95.3	198	1.5	25.8	12 344	24.5	2 278	93.1	8 001	83.3
Ponce zona urbana (part)	13 326	95.3	198	1.5	25.8	12 344	24.5	2 278	93.1	8 001	83.3
Machuelo Arriba barrio	13 898	95.8	199	1.4	61.8	12 926	22.8	2 522	90.3	8 393	83.0
Ponce zona urbana (part)	9 070	95.3	151	1.7	78.8	8 514	22.5	1 561	91.2	5 846	81.4
Magueyes barrio	6 137	93.0	109	1.8	45.9	5 653	30.5	1 063	81.8	3 992	77.6
Ponce zona urbana (part)	5 498	92.2	103	1.9	42.7	5 041	32.9	935	79.4	3 556	77.1
Magueyes Urbano barrio	1 322	95.6	12	0.9	100.0	1 222	29.1	195	94.4	896	78.2
Ponce zona urbana (part)	1 322	95.6	12	0.9	100.0	1 222	29.1	195	94.4	896	78.2
Maragüez barrio	734	98.9	-	-	(X)	678	8.8	100	100.0	353	93.8
Marueño barrio	1 502	96.0	10	0.7	50.0	1 407	27.0	229	96.1	812	94.0
Marueño comunidad	926	94.2	10	1.1	50.0	863	28.0	144	93.8	506	90.3
Ponce zona urbana (part)	12	100.0	-	-	(X)	12	-	-	(X)	12	100.0
Monte Llano barrio	353	92.6	-	-	(X)	330	34.2	33	100.0	247	80.6
Playa barrio	16 919	94.3	145	0.9	42.8	15 572	26.1	3 046	91.1	10 175	83.3
Ponce zona urbana (part)	16 919	94.3	145	0.9	42.8	15 572	26.1	3 046	91.1	10 175	83.3
Portugués barrio	4 920	94.1	15	0.3	33.3	4 314	32.4	1 373	93.1	2 260	92.7
Ponce zona urbana (part)	2 759	94.8	10	0.4	50.0	2 376	38.6	770	92.7	1 248	94.1
Portugués Urbano barrio	5 804	94.1	42	0.7	28.6	5 169	28.4	1 211	91.2	2 978	88.5
Ponce zona urbana (part)	5 804	94.1	42	0.7	28.6	5 169	28.4	1 211	91.2	2 978	88.5
Primero barrio	3 427	93.2	23	0.7	73.9	3 226	25.0	544	94.3	2 205	86.3
Ponce zona urbana (part)	3 427	93.2	23	0.7	73.9	3 226	25.0	544	94.3	2 205	86.3
Quebrada Limón barrio	815	97.2	-	-	(X)	712	32.4	126	95.2	539	93.1
Ponce zona urbana (part)	201	96.5	-	-	(X)	172	36.6	46	87.0	104	94.2
Quinto barrio	709	93.7	16	2.3	62.5	656	37.5	29	82.8	473	65.8
Ponce zona urbana (part)	709	93.7	16	2.3	62.5	656	37.5	29	82.8	473	65.8
Real barrio	3 146	93.3	-	-	(X)	2 887	32.0	721	92.9	1 885	87.6
Sabanetas barrio	6 407	94.4	59	0.9	50.8	5 898	24.1	1 020	90.1	3 788	81.2
Ponce zona urbana (part)	6 342	94.4	59	0.9	50.8	5 840	24.0	1 014	90.0	3 740	80.9
San Antón barrio	11 282	94.0	249	2.2	69.9	10 319	27.0	1 921	91.2	6 978	75.7
Ponce zona urbana (part)	11 282	94.0	249	2.2	69.9	10 319	27.0	1 921	91.2	6 978	75.7
San Patricio barrio	499	97.8	-	-	(X)	428	19.2	49	100.0	310	95.5
Segundo barrio	11 316	92.6	113	1.0	49.6	10 427	30.3	1 586	91.0	7 603	88.1
Ponce zona urbana (part)	11 316	92.6	113	1.0	49.6	10 427	30.3	1 586	91.0	7 603	88.1
Sexto barrio	4 772	95.8	41	0.9	14.6	4 377	30.7	872	92.2	2 686	88.2
Ponce zona urbana (part)	4 772	95.8	41	0.9	14.6	4 377	30.7	872	92.2	2 686	88.2
Tercero barrio	902	97.3	3	0.3	-	790	35.1	179	100.0	472	90.7
Ponce zona urbana (part)	902	97.3	3	0.3	-	790	35.1	179	100.0	472	90.7
Tibes barrio	810	96.8	-	-	(X)	769	19.2	130	100.0	486	95.9
Ponce zona urbana (part)	31	100.0	-	-	(X)	31	-	6	100.0	25	100.0
Vayas barrio	1 310	92.0	5	0.4	-	1 196	43.3	244	69.7	816	76.5
Ponce zona urbana (part)	562	91.6	5	0.9	-	515	44.1	136	54.4	363	74.1
Quebradillas Municipio	25 450	90.2	217	0.9	33.2	23 396	28.9	4 803	87.2	15 290	83.1
Cacao barrio	5 938	91.1	57	1.0	45.6	5 433	29.2	1 124	89.4	3 488	84.6
Quebradillas zona urbana (part)	1 776	88.1	27	1.5	77.8	1 566	52.9	318	90.6	1 043	80.1
San Antonio comunidad	1 219	92.0	-	-	(X)	1 101	21.6	225	82.7	683	76.1
Charcas barrio	482	98.3	-	-	(X)	400	17.5	109	100.0	270	95.2
Cocos barrio	4 462	91.1	30	0.7	30.0	4 133	29.7	760	93.6	2 743	85.7
Guajataca barrio	1 547	94.4	34	2.2	-	1 359	21.0	283	90.1	876	88.8
Quebradillas barrio-pueblo	1 313	90.7	25	1.9	28.0	1 254	27.6	126	90.5	972	79.4
Quebradillas zona urbana (part)	1 313	90.7	25	1.9	28.0	1 254	27.6	126	90.5	972	79.4
San Antonio barrio	5 225	90.6	52	1.0	21.2	4 832	25.4	1 040	88.0	3 131	87.5
Cacao comunidad	1 966	89.5	13	0.7	-	1 834	23.8	428	85.7	1 169	92.7
San José barrio	2 617	89.6	7	0.3	100.0	2 443	29.5	573	80.1	1 567	78.0
Terranova barrio	3 866	84.7	12	0.3	100.0	3 542	36.7	788	78.9	2 243	72.8
Quebradillas zona urbana (part)	2 139	86.0	-	-	(X)	1 956	30.5	425	74.6	1 206	64.6

Table 1. **Place of Birth, Residence in 1995, and Language: 2000**—Con.

[Data based on a sample (except Tables 65-68). For information on confidentiality protection, coverage, sampling error, and nonsampling error, see Appendix G.
For location of definitions, see "How to Use This Census Report"]

Puerto Rico **Municipio** **Municipio Subdivision** **Place**	Total population	Native population—Percent born in Puerto Rico	Foreign-born population			Population 5 years and over		Speak a language other than English at home			
								Population 5 to 17 years		Population 18 years and over	
			Number	Percent of total population	Percent naturalized citizens	Number	Percent living in different house in 1995	Number	Percent who speak English less than "very well"	Number	Percent who speak English less than "very well"
Rincón Municipio	14 767	90.4	150	1.0	46.0	13 697	23.6	2 453	84.8	9 670	81.4
Atalaya barrio	789	98.0	-	-	(X)	726	13.4	131	100.0	546	93.2
Barrero barrio	963	93.6	-	-	(X)	894	27.5	148	86.5	615	88.5
Calvache barrio	2 060	93.8	7	0.3	71.4	1 911	25.2	363	78.0	1 324	84.5
Stella comunidad (part)	298	93.3	-	-	(X)	259	34.0	62	74.2	189	71.4
Cruces barrio	1 231	89.0	4	0.3	100.0	1 090	22.4	175	87.4	821	84.3
Ensenada barrio	1 379	91.2	46	3.3	26.1	1 304	29.1	176	93.2	929	74.9
Rincón zona urbana (part)	378	86.4	17	4.5	-	366	23.0	23	100.0	297	66.0
Jagüey barrio	875	92.5	-	-	(X)	826	15.0	119	90.8	546	83.9
Pueblo barrio	3 615	89.3	37	1.0	54.1	3 340	25.4	695	78.1	2 325	79.2
Rincón zona urbana (part)	52	100.0	-	-	(X)	52	17.3	16	100.0	29	69.0
Stella comunidad (part)	1 052	85.4	-	-	(X)	976	28.3	174	76.4	701	83.2
Puntas barrio	1 642	83.9	25	1.5	20.0	1 569	20.1	312	85.9	1 100	76.1
Rincón barrio-pueblo	1 011	92.9	24	2.4	66.7	930	21.8	138	100.0	650	88.3
Rincón zona urbana (part)	1 011	92.9	24	2.4	66.7	930	21.8	138	100.0	650	88.3
Río Grande barrio	1 202	86.0	7	0.6	100.0	1 107	26.1	196	83.2	814	74.2
Río Grande Municipio	52 362	92.8	815	1.6	43.9	48 073	26.0	8 883	86.7	27 961	81.6
Ciénaga Alta barrio	4 841	94.8	25	0.5	-	4 460	26.3	527	79.3	1 920	82.3
Ciénaga Baja barrio	18 089	93.9	313	1.7	54.3	16 707	26.3	3 332	89.9	10 362	83.9
La Dolores comunidad	3 573	96.0	93	2.6	74.2	3 379	26.1	669	94.8	2 128	92.1
Río Grande zona urbana (part)	10 234	93.2	161	1.6	48.4	9 532	22.6	1 772	93.8	5 914	84.0
Guzmán Abajo barrio	6 602	93.5	57	0.9	43.9	6 129	23.7	1 066	89.4	3 206	88.2
Bartolo comunidad	1 256	90.9	-	-	(X)	1 170	8.1	209	82.8	687	87.0
Río Grande zona urbana (part)	503	94.6	6	1.2	-	480	30.6	106	85.8	258	89.1
Guzmán Arriba barrio	849	94.8	-	-	(X)	780	17.3	27	100.0	321	79.8
Herreras barrio	830	93.0	10	1.2	100.0	754	23.7	159	88.1	392	82.1
Río Grande zona urbana (part)	777	92.6	4	0.5	100.0	707	24.5	135	85.9	369	84.8
Jiménez barrio	2 841	92.0	69	2.4	39.1	2 653	29.0	393	84.7	1 619	86.8
Mameyes II barrio	2 786	90.3	47	1.7	74.5	2 593	23.8	340	70.6	1 308	78.6
Palmer comunidad (part)	1 042	97.6	14	1.3	50.0	987	21.8	140	73.6	617	82.5
Río Grande barrio-pueblo	1 919	93.6	58	3.0	25.9	1 742	23.7	227	80.6	1 231	73.8
Río Grande zona urbana (part)	1 919	93.6	58	3.0	25.9	1 742	23.7	227	80.6	1 231	73.8
Zarzal barrio	13 605	90.5	236	1.7	32.2	12 255	27.6	2 812	85.8	7 602	76.2
Hato Candal comunidad	2 441	94.2	114	4.7	-	2 175	18.0	463	86.8	1 489	86.3
Palmer comunidad (part)	102	100.0	-	-	(X)	102	8.8	36	100.0	66	100.0
Sabana Grande Municipio	25 935	92.9	266	1.0	50.4	23 788	24.0	4 446	93.5	15 513	85.7
Machuchal barrio	4 837	94.5	12	0.2	41.7	4 467	18.5	798	95.4	2 848	88.8
Liborio Negrón Torres comunidad	1 334	92.2	-	-	(X)	1 249	19.5	190	100.0	796	87.9
Sabana Grande zona urbana (part)	481	97.3	-	-	(X)	469	6.2	39	56.4	354	73.4
Rayo barrio	2 641	94.3	37	1.4	40.5	2 419	26.5	390	93.1	1 606	87.5
Sabana Grande zona urbana (part)	49	83.7	-	-	(X)	49	32.7	-	(X)	31	48.4
Rincón barrio	3 957	93.6	16	0.4	100.0	3 630	25.3	634	97.2	2 423	89.7
Sabana Grande zona urbana (part)	886	94.2	-	-	(X)	820	29.1	79	77.2	607	81.5
Sabana Grande barrio-pueblo	1 819	95.5	24	1.3	-	1 667	27.8	291	98.6	1 024	87.1
Sabana Grande zona urbana (part)	1 819	95.5	24	1.3	-	1 667	27.8	291	98.6	1 024	87.1
Santana barrio	7 700	90.8	119	1.5	33.6	7 096	24.5	1 451	89.2	4 597	79.8
Sabana Grande zona urbana (part)	5 699	89.3	47	0.8	72.3	5 240	23.9	1 095	88.3	3 433	77.9
Susúa barrio	2 874	90.1	58	2.0	100.0	2 651	17.5	503	98.0	1 799	86.7
Lluveras comunidad	2 054	89.7	49	2.4	100.0	1 907	15.7	396	97.5	1 219	87.4
Tabonuco barrio	355	96.6	-	-	(X)	318	7.2	71	100.0	202	90.1
Torre barrio	1 752	94.7	-	-	(X)	1 540	40.7	308	87.3	1 014	87.8
Salinas Municipio	31 113	91.0	222	0.7	81.5	28 337	21.9	6 135	90.7	18 247	85.9
Aguirre barrio	12 328	90.3	130	1.1	77.7	11 213	25.6	2 624	91.4	7 130	83.7
Central Aguirre comunidad	1 715	91.4	10	0.6	100.0	1 596	19.4	394	83.2	968	82.7
Coco comunidad (part)	-	(X)	-	(X)	(X)	-	(X)	-	(X)	-	(X)
Coquí comunidad	3 589	88.1	10	0.3	50.0	3 260	24.6	771	95.1	2 019	83.8
Playita comunidad	757	88.4	9	1.2	-	703	21.9	91	91.2	472	75.8
Salinas zona urbana (part)	1 815	92.2	27	1.5	100.0	1 691	17.9	428	95.8	992	85.0
Lapa barrio	9 785	91.0	39	0.4	100.0	8 897	18.1	1 938	89.9	5 796	88.1
Coco comunidad (part)	5 836	89.2	27	0.5	100.0	5 270	20.6	1 147	87.7	3 256	83.8
Salinas zona urbana (part)	-	(X)	-	(X)	(X)	-	(X)	-	(X)	-	(X)
Vázquez comunidad (part)	2 340	93.8	-	-	(X)	2 123	15.4	439	92.0	1 474	92.2
Palmas barrio	486	100.0	-	-	(X)	385	25.5	42	100.0	316	94.6
Vázquez comunidad (part)	87	100.0	-	-	(X)	80	23.8	17	100.0	63	100.0
Quebrada Yeguas barrio	1 512	94.8	5	0.3	-	1 413	13.9	369	90.0	926	89.6
La Plena comunidad	965	96.7	5	0.5	-	894	15.0	209	86.1	593	87.4
Río Jueyes barrio	3 840	91.1	28	0.7	100.0	3 472	28.3	716	95.3	2 100	83.9
Las Ochenta comunidad	1 148	87.0	7	0.6	100.0	977	37.2	185	98.9	610	88.7
Salinas zona urbana (part)	1 164	94.5	3	0.3	100.0	1 073	19.5	278	90.3	585	90.6
Salinas barrio-pueblo	3 162	90.2	20	0.6	65.0	2 957	15.3	446	82.7	1 979	86.8
Salinas zona urbana (part)	3 162	90.2	20	0.6	65.0	2 957	15.3	446	82.7	1 979	86.8
San Germán Municipio	37 105	94.0	231	0.6	53.2	34 612	25.8	6 026	91.6	22 608	84.3
Ancones barrio	1 675	97.4	10	0.6	100.0	1 572	21.9	268	88.4	1 170	83.1
San Germán zona urbana (part)	1 189	97.0	8	0.7	100.0	1 100	22.1	180	85.6	825	79.8
Caín Alto barrio	3 165	93.8	21	0.7	76.2	2 913	28.7	608	94.7	1 761	88.5
Caín Bajo barrio	1 029	95.8	-	-	(X)	970	16.1	129	100.0	561	86.5
Cotuí barrio	823	86.4	8	1.0	-	780	23.6	122	86.9	476	85.5
Duey Alto barrio	1 507	93.8	-	-	(X)	1 372	24.6	275	92.0	848	89.2
Duey Bajo barrio	1 029	94.2	-	-	(X)	953	19.5	209	100.0	664	84.8
Guamá barrio	2 110	91.0	27	1.3	48.1	1 970	22.1	397	70.0	1 214	83.0
San Germán zona urbana (part)	772	91.0	5	0.6	100.0	715	28.0	193	60.1	428	69.2
Hoconuco Alto barrio	690	92.9	-	-	(X)	637	23.7	97	80.4	463	89.2
Hoconuco Bajo barrio	1 541	89.7	21	1.4	71.4	1 491	16.4	335	98.8	885	92.0
Maresúa barrio	1 255	91.4	18	1.4	66.7	1 199	22.3	243	96.7	800	75.1
San Germán zona urbana (part)	260	83.5	5	1.9	100.0	249	9.6	68	100.0	163	79.1
Minillas barrio	3 362	96.4	3	0.1	-	3 142	22.3	467	94.6	2 082	87.8
Retiro barrio	7 563	94.7	34	0.4	76.5	6 981	27.4	1 376	90.6	4 401	82.5
San Germán zona urbana (part)	4 292	93.6	22	0.5	63.6	3 920	28.3	718	91.6	2 464	81.9
Rosario Alto barrio	927	95.5	12	1.3	-	850	20.4	160	100.0	548	91.6

Table 1. **Place of Birth, Residence in 1995, and Language: 2000**—Con.

[Data based on a sample (except Tables 65-68). For information on confidentiality protection, coverage, sampling error, and nonsampling error, see Appendix G.
For location of definitions, see "How to Use This Census Report"]

Puerto Rico **Municipio** **Municipio Subdivision** **Place**	Total population	Native population—Percent born in Puerto Rico	Foreign-born population			Population 5 years and over		Speak a language other than English at home			
								Population 5 to 17 years		Population 18 years and over	
			Number	Percent of total population	Percent naturalized citizens	Number	Percent living in different house in 1995	Number	Percent who speak English less than "very well"	Number	Percent who speak English less than "very well"
San Germán Municipio—Con.											
Rosario Bajo barrio	1 706	92.7	-	-	(X)	1 549	32.2	278	100.0	1 098	78.4
Rosario Peñón barrio	607	96.5	4	0.7	100.0	574	24.9	107	95.3	302	90.4
Sabana Eneas barrio	2 158	92.8	20	0.9	-	1 976	20.8	337	86.1	1 223	87.2
Sabana Eneas comunidad	1 809	91.9	20	1.1	-	1 637	23.7	295	84.1	986	84.9
Sabana Grande Abajo barrio	2 481	95.2	5	0.2	100.0	2 384	33.1	270	91.1	1 832	76.5
San Germán zona urbana (part)	2 217	95.1	5	0.2	100.0	2 132	32.3	239	92.1	1 624	75.9
San Germán barrio-pueblo	3 346	94.4	48	1.4	45.8	3 168	35.2	348	93.7	2 208	84.1
San Germán zona urbana (part)	3 274	94.3	42	1.3	52.4	3 096	34.2	348	93.7	2 136	83.9
Tuna barrio	131	100.0	-	-	(X)	131	29.8	-	(X)	72	91.7
San Juan Municipio	434 374	93.8	50 508	11.6	35.6	404 265	33.5	67 029	85.2	284 859	73.8
Caimito barrio	20 618	94.7	1 080	5.2	63.1	19 198	28.9	3 603	70.9	13 955	68.4
San Juan zona urbana (part)	14 860	93.8	922	6.2	65.5	13 915	27.9	2 567	65.0	10 334	64.5
Cupey barrio	36 692	93.5	1 938	5.3	57.9	33 761	31.3	6 877	77.8	23 672	64.4
San Juan zona urbana (part)	32 825	93.3	1 877	5.7	57.2	30 190	32.5	6 172	76.9	21 282	62.8
El Cinco barrio	7 064	93.9	856	12.1	56.9	6 764	29.3	807	78.6	5 387	67.6
San Juan zona urbana (part)	7 064	93.9	856	12.1	56.9	6 764	29.3	807	78.6	5 387	67.6
Gobernador Piñero barrio	47 872	94.5	6 999	14.6	30.5	44 785	35.6	6 499	89.2	32 750	78.2
San Juan zona urbana (part)	47 872	94.5	6 999	14.6	30.5	44 785	35.6	6 499	89.2	32 750	78.2
Hato Rey Central barrio	20 879	94.7	2 936	14.1	33.4	19 470	30.4	3 046	88.0	13 502	77.0
San Juan zona urbana (part)	20 879	94.7	2 936	14.1	33.4	19 470	30.4	3 046	88.0	13 502	77.0
Hato Rey Norte barrio	16 516	93.7	1 255	7.6	46.9	15 451	39.2	2 198	84.6	11 432	67.1
San Juan zona urbana (part)	16 516	93.7	1 255	7.6	46.9	15 451	39.2	2 198	84.6	11 432	67.1
Hato Rey Sur barrio	10 827	92.2	1 296	12.0	49.8	10 367	53.6	688	59.9	8 563	63.1
San Juan zona urbana (part)	10 827	92.2	1 296	12.0	49.8	10 367	53.6	688	59.9	8 563	63.1
Monacillo barrio	12 386	94.2	951	7.7	67.7	11 650	27.3	2 131	77.5	8 516	59.0
San Juan zona urbana (part)	12 386	94.2	951	7.7	67.7	11 650	27.3	2 131	77.5	8 516	59.0
Monacillo Urbano barrio	29 454	93.9	1 893	6.4	52.7	27 522	36.4	4 084	82.6	19 806	67.2
San Juan zona urbana (part)	29 454	93.9	1 893	6.4	52.7	27 522	36.4	4 084	82.6	19 806	67.2
Oriente barrio	34 880	95.9	2 683	7.7	23.6	32 203	28.7	6 522	94.7	21 177	86.6
San Juan zona urbana (part)	34 880	95.9	2 683	7.7	23.6	32 203	28.7	6 522	94.7	21 177	86.6
Pueblo barrio	9 320	94.9	2 306	24.7	14.8	8 718	39.3	1 470	88.8	5 961	82.9
San Juan zona urbana (part)	9 320	94.9	2 306	24.7	14.8	8 718	39.3	1 470	88.8	5 961	82.9
Quebrada Arenas barrio	2 769	98.3	43	1.6	7.0	2 605	11.4	451	88.7	1 608	78.0
Sabana Llana Norte barrio	32 366	94.9	2 593	8.0	28.3	29 588	31.8	5 511	88.2	19 836	83.0
San Juan zona urbana (part)	32 366	94.9	2 593	8.0	28.3	29 588	31.8	5 511	88.2	19 836	83.0
Sabana Llana Sur barrio	43 810	93.9	3 044	6.9	47.8	40 575	32.8	7 247	87.0	28 345	74.9
San Juan zona urbana (part)	43 810	93.9	3 044	6.9	47.8	40 575	32.8	7 247	87.0	28 345	74.9
San Juan Antiguo barrio	7 963	90.1	665	8.4	39.8	7 381	39.0	955	82.3	5 017	71.7
San Juan zona urbana (part)	7 963	90.1	665	8.4	39.8	7 381	39.0	955	82.3	5 017	71.7
Santurce barrio	94 067	91.7	19 595	20.8	31.2	87 848	34.9	13 852	86.8	60 639	73.6
San Juan zona urbana (part)	94 067	91.7	19 595	20.8	31.2	87 848	34.9	13 852	86.8	60 639	73.6
Tortugo barrio	4 394	97.0	65	1.5	61.5	4 058	17.8	875	90.3	2 837	82.7
San Juan zona urbana (part)	4 394	97.0	65	1.5	61.5	4 058	17.8	875	90.3	2 837	82.7
Universidad barrio	2 497	93.9	310	12.4	31.9	2 321	31.2	213	86.9	1 856	79.3
San Juan zona urbana (part)	2 497	93.9	310	12.4	31.9	2 321	31.2	213	86.9	1 856	79.3
San Lorenzo Municipio	40 997	92.0	305	0.7	46.2	37 755	26.5	7 699	88.4	24 903	84.4
Cayaguas barrio	1 396	95.6	31	2.2	80.6	1 329	18.2	307	90.2	866	84.4
Cerro Gordo barrio	4 400	92.2	20	0.5	80.0	4 061	26.6	756	93.0	2 782	84.2
San Lorenzo zona urbana (part)	1 378	91.6	11	0.8	63.6	1 245	32.7	223	100.0	893	81.6
Espino barrio	3 435	92.3	6	0.2	100.0	3 187	23.3	643	85.8	2 044	85.1
Florida barrio	5 791	89.3	50	0.9	56.0	5 299	26.0	1 088	93.5	3 556	82.8
San Lorenzo zona urbana (part)	-	(X)	-	(X)	(X)	-	(X)	-	(X)	-	(X)
Hato barrio	7 063	93.3	101	1.4	27.7	6 467	34.6	1 192	87.0	4 061	83.4
San Lorenzo zona urbana (part)	4 137	91.3	56	1.4	50.0	3 771	41.2	784	84.3	2 314	79.9
Jagual barrio	4 162	92.7	23	0.6	-	3 828	25.7	818	92.7	2 452	90.5
Jagual comunidad	1 465	88.3	-	-	(X)	1 325	34.3	309	90.6	807	86.7
Quebrada barrio	2 246	94.8	-	-	(X)	2 079	19.8	437	97.5	1 395	92.5
San Lorenzo zona urbana (part)	-	(X)	-	(X)	(X)	-	(X)	-	(X)	-	(X)
Quebrada Arenas barrio	2 751	89.1	-	-	(X)	2 526	17.2	598	78.8	1 622	75.0
Quebrada Honda barrio	2 307	92.9	15	0.7	-	2 109	23.3	421	88.8	1 362	90.1
Quemados barrio	4 856	91.3	9	0.2	100.0	4 498	25.7	1 004	89.6	3 076	86.6
San Lorenzo zona urbana (part)	871	87.9	6	0.7	100.0	814	28.3	137	73.7	602	75.6
San Lorenzo barrio-pueblo	2 590	92.8	50	1.9	58.0	2 372	35.2	435	67.6	1 687	75.3
San Lorenzo zona urbana (part)	2 590	92.8	50	1.9	58.0	2 372	35.2	435	67.6	1 687	75.3
San Sebastián Municipio	44 204	91.6	287	0.6	72.8	40 941	26.1	7 651	92.2	27 793	88.4
Aibonito barrio	2 133	89.5	-	-	(X)	1 969	19.9	395	94.7	1 263	94.3
Alto Sano barrio	1 511	89.8	51	3.4	86.3	1 427	28.9	227	89.0	1 032	89.1
Bahomamey barrio	2 800	94.8	22	0.8	40.9	2 563	31.3	452	93.8	1 588	86.3
San Sebastián zona urbana (part)	2 800	94.8	22	0.8	40.9	2 563	31.3	452	93.8	1 588	86.3
Calabazas barrio	2 480	93.9	6	0.2	-	2 266	23.7	408	95.1	1 702	84.3
Cibao barrio	1 164	85.7	-	-	(X)	1 038	23.9	191	80.1	624	86.2
Cidral barrio	540	95.1	5	0.9	-	506	15.2	150	100.0	292	97.3
Culebrinas barrio	3 933	92.9	31	0.8	100.0	3 651	32.6	675	90.4	2 373	85.2
San Sebastián zona urbana (part)	2 437	93.5	18	0.7	100.0	2 260	35.7	460	92.0	1 406	84.0
Eneas barrio	786	95.3	-	-	(X)	758	14.1	77	93.5	570	93.7
Guacio barrio	702	92.7	7	1.0	-	668	29.0	172	96.5	429	94.2
Guajataca barrio	747	86.6	6	0.8	100.0	687	31.9	150	85.3	484	88.4
Guatemala barrio	2 889	91.3	9	0.3	-	2 712	19.6	386	95.1	1 896	83.9
San Sebastián zona urbana (part)	1 519	92.8	-	-	(X)	1 427	16.0	241	96.3	1 030	82.8
Hato Arriba barrio	1 957	91.5	14	0.7	100.0	1 844	20.4	319	93.4	1 242	87.4
Hato Arriba comunidad	721	92.1	-	-	(X)	672	14.3	92	90.2	469	87.4
Hoya Mala barrio	3 612	90.4	18	0.5	50.0	3 412	28.2	599	91.5	2 300	91.7
Juncal barrio	2 009	92.5	6	0.3	100.0	1 850	23.8	352	96.0	1 220	92.6
Juncal comunidad	1 147	89.7	6	0.5	100.0	1 054	26.0	189	92.6	670	91.2
Magos barrio	252	89.8	7	2.8	100.0	246	20.7	22	100.0	193	82.4
Mirabales barrio	586	95.1	-	-	(X)	562	14.8	103	86.4	348	90.2
Perchas 1 barrio	1 134	88.6	15	1.3	60.0	1 022	25.0	260	93.5	666	87.8
Perchas 2 barrio	990	87.2	7	0.7	100.0	895	27.9	234	94.0	585	87.4
Piedras Blancas barrio	2 532	93.4	-	-	(X)	2 298	31.3	353	87.3	1 615	88.5

Table 1. **Place of Birth, Residence in 1995, and Language: 2000**—Con.

[Data based on a sample (except Tables 65-68). For information on confidentiality protection, coverage, sampling error, and nonsampling error, see Appendix G.
For location of definitions, see "How to Use This Census Report"]

Puerto Rico **Municipio** **Municipio Subdivision** **Place**	Total population	Native population—Percent born in Puerto Rico	Foreign-born population			Population 5 years and over		Speak a language other than English at home			
								Population 5 to 17 years		Population 18 years and over	
			Number	Percent of total population	Percent naturalized citizens	Number	Percent living in different house in 1995	Number	Percent who speak English less than "very well"	Number	Percent who speak English less than "very well"
San Sebastián Municipio—Con.											
Piedras Blancas barrio—Con.											
San Sebastián zona urbana (part)	1 521	94.4	-	-	(X)	1 346	34.6	195	86.2	942	84.2
Pozas barrio	3 635	93.4	36	1.0	100.0	3 375	26.8	698	85.4	2 269	88.1
San Sebastián zona urbana (part)	1 450	96.7	17	1.2	100.0	1 392	22.8	223	91.9	1 034	88.7
Robles barrio	1 635	91.4	11	0.7	-	1 468	31.2	309	97.7	1 090	92.7
Salto barrio	2 914	88.7	12	0.4	100.0	2 672	22.5	508	94.7	1 869	85.2
San Sebastián barrio-pueblo	1 871	94.7	16	0.9	68.8	1 790	30.1	378	97.6	1 210	90.9
San Sebastián zona urbana (part)	1 871	94.7	16	0.9	68.8	1 790	30.1	378	97.6	1 210	90.9
Sonador barrio	1 392	88.4	8	0.6	100.0	1 262	26.0	233	87.1	933	87.7
Santa Isabel Municipio	21 665	94.1	174	0.8	65.5	19 577	28.6	4 317	92.4	12 135	89.7
Boca Velázquez barrio	2 299	92.2	14	0.6	100.0	2 073	38.6	577	87.3	1 153	93.1
Playita Cortada comunidad (part)	-	(X)	-	(X)	(X)	-	(X)	-	(X)	-	(X)
Santa Isabel zona urbana (part)	472	93.9	-	-	(X)	433	17.3	117	100.0	299	95.0
Descalabrado barrio	3 887	94.4	26	0.7	38.5	3 494	24.2	814	91.8	2 283	90.7
Las Ollas comunidad	2 048	91.7	10	0.5	100.0	1 876	26.9	424	92.2	1 253	93.8
Playita Cortada comunidad (part)	1 631	97.8	12	0.7	-	1 424	21.7	324	96.6	923	86.2
Felicia 1 barrio	298	97.9	6	2.0	-	278	13.3	96	93.8	148	89.2
Santa Isabel zona urbana (part)	80	92.5	-	-	(X)	80	23.8	19	100.0	42	85.7
Felicia 2 barrio	1 846	94.6	29	1.6	69.0	1 659	15.4	367	95.6	1 110	94.5
El Ojo comunidad	1 703	94.1	22	1.3	59.1	1 521	16.8	347	95.4	1 014	94.0
Jauca 1 barrio	2 625	95.4	40	1.5	87.5	2 462	15.8	464	91.2	1 491	89.0
Jauca comunidad	1 861	95.6	40	2.1	87.5	1 741	19.0	289	90.3	1 034	89.6
Jauca 2 barrio	3 542	92.5	5	0.1	100.0	3 085	52.7	712	91.0	1 871	83.5
Mariano Colón comunidad (part)	107	100.0	-	-	(X)	107	-	-	(X)	70	100.0
Parcelas Peñuelas comunidad	1 071	93.5	-	-	(X)	997	30.3	294	96.3	593	91.6
Playa barrio	842	89.7	-	-	(X)	743	39.6	147	87.8	434	85.9
Santa Isabel barrio-pueblo	6 326	95.4	54	0.9	55.6	5 783	23.3	1 140	96.1	3 645	90.6
Santa Isabel zona urbana (part)	6 326	95.4	54	0.9	55.6	5 783	23.3	1 140	96.1	3 645	90.6
Toa Alta Municipio	63 929	94.3	923	1.4	52.4	57 922	27.7	12 674	91.2	37 106	83.3
Contorno barrio	5 139	95.4	132	2.6	65.9	4 762	20.7	865	92.1	3 012	88.3
Galateo comunidad (part)	73	90.4	-	-	(X)	50	60.0	10	40.0	40	82.5
Toa Alta zona urbana (part)	3 743	95.3	132	3.5	65.9	3 498	21.3	620	94.8	2 100	89.2
Galateo barrio	5 240	95.1	44	0.8	40.9	4 743	19.5	1 051	91.1	2 892	83.6
Galateo comunidad (part)	2 655	94.5	-	-	(X)	2 402	17.7	534	96.8	1 298	86.8
H. Rivera Colón comunidad (part)	119	95.8	-	-	(X)	101	63.4	26	100.0	71	81.7
Mucarabones barrio	19 174	93.8	311	1.6	45.0	17 098	37.0	3 719	87.7	11 120	81.6
Mucarabones comunidad	1 751	97.9	52	3.0	38.5	1 563	16.6	315	87.3	980	92.3
Pájaros comunidad (part)	1 637	96.1	14	0.9	42.9	1 533	17.7	308	93.5	1 069	87.7
Toa Alta zona urbana (part)	-	(X)	-	(X)	(X)	-	(X)	-	(X)	-	(X)
Ortíz barrio	21 856	93.6	336	1.5	49.4	19 791	29.5	4 825	91.6	12 567	82.2
Pájaros comunidad (part)	7 606	94.3	58	0.8	48.3	6 778	27.5	1 858	92.5	4 034	87.6
Piñas barrio	1 063	94.2	11	1.0	-	984	15.9	156	95.5	651	85.4
Quebrada Arenas barrio	3 569	95.8	27	0.8	66.7	3 263	15.7	646	96.1	2 171	90.4
H. Rivera Colón comunidad (part)	1 591	96.8	-	-	(X)	1 439	11.0	339	100.0	947	96.2
Quebrada Cruz barrio	4 989	95.7	38	0.8	81.6	4 566	15.7	876	94.9	2 916	85.6
H. Rivera Colón comunidad (part)	685	98.8	-	-	(X)	640	19.8	82	100.0	424	85.8
Río Lajas barrio	2 232	96.9	18	0.8	100.0	2 121	14.1	410	97.1	1 374	77.7
Toa Alta barrio-pueblo	667	92.0	6	0.9	100.0	594	51.0	126	100.0	403	89.1
Toa Alta zona urbana (part)	667	92.0	6	0.9	100.0	594	51.0	126	100.0	403	89.1
Toa Baja Municipio	94 085	93.3	2 714	2.9	40.1	86 512	23.3	17 347	88.2	57 695	82.3
Candelaria barrio	25 297	95.0	502	2.0	36.1	23 374	18.3	5 032	91.8	15 725	84.3
Candelaria comunidad	17 361	94.9	333	1.9	45.3	16 127	18.1	3 622	90.4	10 827	83.1
Candelaria Arenas comunidad (part)	5 928	95.5	131	2.2	19.8	5 380	20.6	1 048	95.5	3 505	88.6
Sabana Seca comunidad (part)	152	91.4	-	-	(X)	144	-	22	100.0	97	86.6
Media Luna barrio	12 718	94.6	153	1.2	43.1	11 532	19.1	2 596	93.9	6 978	89.9
Campanilla comunidad	7 707	94.0	67	0.9	44.8	6 962	15.6	1 538	92.8	4 046	89.4
Candelaria Arenas comunidad (part)	-	(X)	-	(X)	(X)	-	(X)	-	(X)	-	(X)
San José comunidad	3 278	95.8	41	1.3	48.8	2 941	25.3	689	96.7	1 847	92.0
Toa Baja zona urbana (part)	1 182	96.8	33	2.8	21.2	1 110	30.3	232	100.0	725	88.0
Palo Seco barrio	253	96.8	3	1.2	100.0	253	12.6	47	100.0	185	95.1
Sabana Seca barrio	55 101	92.1	2 025	3.7	40.9	50 747	26.5	9 560	84.6	34 439	79.6
Candelaria Arenas comunidad (part)	-	(X)	-	(X)	(X)	-	(X)	-	(X)	-	(X)
Ingenio comunidad	5 788	95.0	241	4.2	22.4	5 202	18.9	1 170	92.1	3 435	90.2
Levittown comunidad	30 154	91.9	1 346	4.5	40.7	28 085	27.3	4 849	82.8	19 796	76.5
Sabana Seca comunidad (part)	5 993	93.8	70	1.2	24.3	5 504	21.3	1 059	91.3	3 586	87.1
Toa Baja zona urbana (part)	-	(X)	-	(X)	(X)	-	(X)	-	(X)	-	(X)
Toa Baja barrio-pueblo	716	97.7	31	4.3	29.0	606	34.5	112	100.0	368	90.2
Toa Baja zona urbana (part)	716	97.7	31	4.3	29.0	606	34.5	112	100.0	368	90.2
Trujillo Alto Municipio	75 728	94.2	2 602	3.4	51.3	69 556	29.2	14 045	88.2	47 398	80.1
Carraízo barrio	16 425	94.5	374	2.3	59.6	15 243	25.2	3 308	88.1	10 510	80.9
Trujillo Alto zona urbana (part)	8 954	94.0	269	3.0	59.5	8 410	25.9	1 663	85.6	5 747	75.9
Cuevas barrio	22 005	94.6	996	4.5	49.8	20 272	24.9	3 916	91.7	13 668	82.8
Trujillo Alto zona urbana (part)	22 005	94.6	996	4.5	49.8	20 272	24.9	3 916	91.7	13 668	82.8
Dos Bocas barrio	9 408	90.8	518	5.5	52.9	8 449	43.2	1 897	76.4	5 797	62.1
Trujillo Alto zona urbana (part)	7 320	89.2	428	5.8	54.9	6 567	45.2	1 597	72.7	4 473	58.0
La Gloria barrio	4 585	97.5	76	1.7	56.6	4 284	19.4	811	94.1	3 059	90.3
Trujillo Alto zona urbana (part)	207	95.2	-	-	(X)	187	8.6	29	100.0	107	90.7
Quebrada Grande barrio	3 957	94.2	76	1.9	10.5	3 647	23.1	743	93.9	2 557	86.2
Quebrada Negrito barrio	5 846	94.9	48	0.8	60.4	5 322	20.1	1 098	95.8	3 203	83.4
St. Just barrio	12 572	93.8	465	3.7	50.3	11 462	41.5	2 102	85.6	8 106	79.4
Trujillo Alto zona urbana (part)	11 380	93.8	465	4.1	50.3	10 469	39.7	1 933	87.3	7 379	79.2
Trujillo Alto barrio-pueblo	930	95.6	49	5.3	59.2	877	31.6	170	74.1	498	95.2
Trujillo Alto zona urbana (part)	930	95.6	49	5.3	59.2	877	31.6	170	74.1	498	95.2
Utuado Municipio	35 336	94.3	135	0.4	42.2	32 749	26.0	7 436	92.3	21 253	88.3
Angeles barrio	3 478	92.3	13	0.4	-	3 228	26.7	763	90.8	2 084	87.8
Arenas barrio	2 391	93.7	4	0.2	-	2 203	22.2	489	88.1	1 604	87.4
Utuado zona urbana (part)	206	100.0	-	-	(X)	191	26.7	23	100.0	136	83.8

Table 1. **Place of Birth, Residence in 1995, and Language: 2000**—Con.

[Data based on a sample (except Tables 65-68). For information on confidentiality protection, coverage, sampling error, and nonsampling error, see Appendix G.
For location of definitions, see "How to Use This Census Report"]

Puerto Rico Municipio Municipio Subdivision Place	Total population	Native population—Percent born in Puerto Rico	Foreign-born population			Population 5 years and over		Speak a language other than English at home			
								Population 5 to 17 years		Population 18 years and over	
			Number	Percent of total population	Percent naturalized citizens	Number	Percent living in different house in 1995	Number	Percent who speak English less than "very well"	Number	Percent who speak English less than "very well"
Utuado Municipio—Con.											
Caguana barrio	4 408	94.3	21	0.5	52.4	4 095	30.8	1 017	94.7	2 782	88.4
Cayuco comunidad	1 282	92.5	-	-	(X)	1 199	40.6	411	93.2	721	87.7
Caníaco barrio	133	97.0	-	-	(X)	123	37.4	28	100.0	87	95.4
Caonillas Abajo barrio	1 141	98.5	-	-	(X)	1 059	17.3	255	100.0	577	85.1
Caonillas Arriba barrio	518	97.9	-	-	(X)	476	33.2	130	90.0	298	97.3
Consejo barrio	550	94.4	-	-	(X)	497	32.4	130	100.0	323	92.9
Don Alonso barrio	954	95.9	10	1.0	100.0	877	24.7	188	100.0	619	90.5
Guaonico barrio	741	89.9	6	0.8	-	732	25.0	150	66.0	526	91.3
Las Palmas barrio	1 335	96.6	-	-	(X)	1 185	25.8	188	83.5	654	83.6
Limón barrio	168	83.9	-	-	(X)	168	3.6	32	65.6	130	66.9
Mameyes Abajo barrio	1 214	97.6	8	0.7	-	1 127	19.0	328	96.0	617	93.2
Paso Palma barrio	513	97.5	-	-	(X)	491	8.6	120	100.0	277	95.3
Río Abajo barrio	350	96.0	-	-	(X)	322	36.0	39	100.0	184	88.6
Roncador barrio	465	94.4	-	-	(X)	418	16.3	53	100.0	284	79.6
Sabana Grande barrio	1 058	91.3	-	-	(X)	995	25.9	226	91.6	594	92.1
Salto Abajo barrio	5 573	94.5	41	0.7	24.4	5 230	21.4	1 135	94.3	3 546	90.5
Utuado zona urbana (part)	4 079	94.0	34	0.8	8.8	3 811	20.8	856	93.6	2 519	90.5
Salto Arriba barrio	364	97.5	-	-	(X)	331	29.9	43	100.0	244	88.9
Santa Isabel barrio	636	93.6	-	-	(X)	595	29.6	118	85.6	427	88.3
Santa Rosa barrio	-	(X)	-	(X)	(X)	-	(X)	-	(X)	-	(X)
Tetuán barrio	717	98.2	-	-	(X)	659	20.5	105	100.0	379	89.2
Utuado barrio-pueblo	5 315	95.1	22	0.4	100.0	4 823	35.5	1 162	89.2	2 958	87.3
Utuado zona urbana (part)	5 315	95.1	22	0.4	100.0	4 823	35.5	1 162	89.2	2 958	87.3
Viví Abajo barrio	2 857	91.0	10	0.4	40.0	2 671	25.2	673	92.9	1 747	85.3
Utuado zona urbana (part)	81	88.3	4	4.9	100.0	81	37.0	13	100.0	31	100.0
Viví Arriba barrio	457	97.6	-	-	(X)	444	7.4	64	100.0	312	81.7
Vega Alta Municipio	37 910	94.0	360	0.9	36.9	34 805	22.5	7 368	91.8	22 774	86.4
Bajura barrio	4 268	94.7	14	0.3	-	3 878	25.5	868	95.4	2 457	86.8
Vega Alta zona urbana (part)	1 709	94.5	14	0.8	-	1 548	37.5	335	96.4	1 000	91.9
Candelaria barrio	1 687	96.1	12	0.7	100.0	1 551	27.3	422	92.2	1 020	81.3
Cienegueta barrio	415	100.0	16	3.9	100.0	369	15.2	101	100.0	268	97.8
Espinosa barrio	12 682	93.1	154	1.2	18.8	11 704	25.2	2 370	88.0	7 792	83.4
Vega Alta zona urbana (part)	8 567	93.1	76	0.9	13.2	7 936	24.4	1 540	94.3	5 434	87.5
Maricao barrio	4 932	93.4	48	1.0	39.6	4 538	17.7	872	95.6	3 039	88.3
Vega Alta zona urbana (part)	158	92.4	-	-	(X)	146	5.5	23	100.0	88	90.9
Mavilla barrio	434	94.2	19	4.4	-	378	20.6	31	100.0	173	79.2
Sabana barrio	12 321	94.2	97	0.8	58.8	11 287	20.3	2 601	92.0	7 226	88.7
Breñas comunidad	1 881	96.7	51	2.7	72.5	1 726	21.0	427	100.0	1 101	89.3
Ceiba comunidad (part)	2 570	95.3	9	0.4	-	2 352	19.3	458	94.1	1 681	88.2
Monserrate comunidad (part)	197	86.8	-	-	(X)	197	23.9	6	100.0	166	74.7
Sabana comunidad (part)	94	83.0	-	-	(X)	94	23.4	23	100.0	53	86.8
Vega Alta zona urbana (part)	199	92.5	-	-	(X)	188	29.8	5	100.0	126	84.1
Vega Alta barrio-pueblo	1 171	96.5	-	-	(X)	1 100	21.6	103	100.0	799	90.4
Vega Alta zona urbana (part)	1 171	96.5	-	-	(X)	1 100	21.6	103	100.0	799	90.4
Vega Baja Municipio	61 929	92.6	659	1.1	56.3	56 852	26.1	11 864	91.6	36 663	84.5
Algarrobo barrio	16 444	90.4	214	1.3	64.5	15 172	31.4	3 155	89.6	9 959	81.8
Coto Norte comunidad (part)	490	93.5	-	-	(X)	476	34.7	63	100.0	252	86.1
Vega Baja zona urbana (part)	10 236	91.2	126	1.2	65.9	9 385	27.7	1 853	94.2	6 339	86.7
Almirante Norte barrio	4 020	93.5	36	0.9	-	3 729	23.5	841	96.9	2 289	90.6
Almirante Sur barrio	3 272	93.5	18	0.6	66.7	3 011	24.3	642	96.0	1 958	91.0
Miranda comunidad	2 096	95.1	6	0.3	-	1 918	21.7	389	95.6	1 243	92.7
Cabo Caribe barrio	4 760	94.6	102	2.1	51.0	4 244	22.6	870	98.2	2 833	84.4
Vega Baja zona urbana (part)	3 552	95.6	58	1.6	46.6	3 227	25.3	654	97.6	2 183	82.4
Ceiba barrio	5 327	93.9	55	1.0	74.5	4 909	17.0	986	94.4	3 389	88.0
Ceiba comunidad (part)	1 029	89.8	13	1.3	38.5	974	12.6	225	86.2	737	81.5
Monserrate comunidad (part)	2 546	94.7	42	1.6	85.7	2 371	17.1	461	94.8	1 656	86.6
Sabana comunidad (part)	1 745	95.3	-	-	(X)	1 557	19.5	300	100.0	989	95.2
Cibuco barrio	119	100.0	-	-	(X)	108	71.3	40	100.0	60	100.0
Puerto Nuevo barrio	5 547	92.1	53	1.0	84.9	5 132	32.6	1 112	87.5	3 228	80.5
Pugnado Adentro barrio	1 377	97.3	-	-	(X)	1 285	18.3	268	100.0	884	92.6
Pugnado Afuera barrio	11 987	92.6	116	1.0	55.2	10 973	23.1	2 235	88.2	6 871	82.0
Vega Baja zona urbana (part)	8 682	92.0	98	1.1	61.2	8 002	20.8	1 544	88.8	4 980	82.0
Quebrada Arenas barrio	622	93.1	25	4.0	48.0	573	19.0	104	95.2	438	91.3
Río Abajo barrio	5 597	93.1	17	0.3	-	5 089	26.5	1 045	90.2	3 138	85.3
Vega Baja zona urbana (part)	5 438	93.0	17	0.3	-	4 936	26.7	1 020	90.5	3 052	85.2
Río Arriba barrio	502	94.8	-	-	(X)	455	30.5	104	100.0	214	88.8
Vega Baja barrio-pueblo	769	97.4	-	-	(X)	748	17.6	134	91.0	479	85.0
Vega Baja zona urbana (part)	769	97.4	-	-	(X)	748	17.6	134	91.0	479	85.0
Yeguada barrio	1 586	92.1	23	1.5	30.4	1 424	31.3	328	92.4	923	88.8
Vieques Municipio	9 106	92.7	123	1.4	46.3	8 441	16.1	1 795	85.2	5 425	78.6
Florida barrio	4 143	92.2	63	1.5	55.6	3 820	19.1	857	79.2	2 435	74.8
Vieques zona urbana (part)	682	87.8	17	2.5	64.7	607	18.6	169	72.2	341	69.2
Isabel II barrio-pueblo	1 603	94.1	17	1.1	29.4	1 465	18.0	284	91.9	981	84.6
Vieques zona urbana (part)	1 579	94.0	17	1.1	29.4	1 441	16.7	274	91.6	967	84.4
Llave barrio	16	-	-	-	(X)	16	100.0	-	(X)	7	-
Mosquito barrio	-	(X)	-	(X)	(X)	-	(X)	-	(X)	-	(X)
Puerto Diablo barrio	855	91.4	34	4.0	23.5	844	16.1	179	96.6	511	73.0
Vieques zona urbana (part)	-	(X)	-	(X)	(X)	-	(X)	-	(X)	-	(X)
Puerto Ferro barrio	813	89.7	-	-	(X)	756	15.1	117	82.9	472	79.4
Puerto Real barrio	1 676	95.8	9	0.5	100.0	1 540	6.5	358	89.1	1 019	84.9
Esperanza comunidad	1 185	97.2	-	-	(X)	1 102	3.7	266	100.0	711	86.8
Punta Arenas barrio	-	(X)	-	(X)	(X)	-	(X)	-	(X)	-	(X)
Villalba Municipio	27 913	95.2	98	0.4	34.7	25 415	24.8	6 098	94.6	14 994	91.2
Caonillas Abajo barrio	1 597	94.2	-	-	(X)	1 432	26.2	391	87.7	866	91.6
Caonillas Arriba barrio	1 734	96.6	22	1.3	77.3	1 582	17.1	416	93.3	790	91.1
Hato Puerco Abajo barrio	1 910	96.3	-	-	(X)	1 703	25.8	477	95.0	886	93.8
Hato Puerco Arriba barrio	8 900	93.9	33	0.4	12.1	8 160	24.4	1 797	97.1	5 055	91.7
Villalba zona urbana (part)	2 542	93.7	16	0.6	-	2 344	19.3	449	98.7	1 518	93.8

Table 1. **Place of Birth, Residence in 1995, and Language: 2000**—Con.

[Data based on a sample (except Tables 65-68). For information on confidentiality protection, coverage, sampling error, and nonsampling error, see Appendix G.
For location of definitions, see "How to Use This Census Report"]

Puerto Rico **Municipio** **Municipio Subdivision** **Place**	Total population	Native population—Percent born in Puerto Rico	Foreign-born population			Population 5 years and over		Speak a language other than English at home			
								Population 5 to 17 years		Population 18 years and over	
			Number	Percent of total population	Percent naturalized citizens	Number	Percent living in different house in 1995	Number	Percent who speak English less than "very well"	Number	Percent who speak English less than "very well"
Villalba Municipio—Con.											
Vacas barrio	3 002	96.5	9	0.3	55.6	2 724	26.5	715	97.1	1 713	93.8
Villalba zona urbana (part)	-	(X)	-	(X)	(X)	-	(X)	-	(X)	-	(X)
Villalba barrio-pueblo	1 106	93.6	8	0.7	-	1 035	27.8	237	76.4	586	87.7
Villalba zona urbana (part)	1 106	93.6	8	0.7	-	1 035	27.8	237	76.4	586	87.7
Villalba Abajo barrio	3 022	97.2	8	0.3	100.0	2 768	25.5	480	89.8	1 571	91.9
Villalba Arriba barrio	6 642	95.1	18	0.3	-	6 011	25.3	1 585	96.6	3 527	88.7
Villalba zona urbana (part)	664	97.1	-	-	(X)	630	12.7	153	100.0	336	95.8
Yabucoa Municipio	39 246	92.5	163	0.4	44.2	36 102	22.7	7 441	94.2	23 429	88.8
Aguacate barrio	2 768	95.6	17	0.6	100.0	2 563	16.4	556	96.0	1 581	85.1
Calabazas barrio	7 948	92.7	30	0.4	20.0	7 356	19.1	1 617	97.4	4 476	89.6
Playita comunidad	2 260	92.7	-	-	(X)	2 045	24.6	425	100.0	1 290	87.2
Rosa Sánchez comunidad	1 241	87.5	-	-	(X)	1 159	23.0	265	95.1	700	85.0
Yabucoa zona urbana (part)	1 402	93.8	14	1.0	-	1 289	11.2	286	97.2	824	94.1
Camino Nuevo barrio	3 966	90.5	11	0.3	54.5	3 679	17.2	847	92.2	2 382	86.4
El Negro comunidad	1 626	87.7	6	0.4	100.0	1 447	18.2	307	91.2	1 002	85.6
Guayabota barrio	3 119	91.7	20	0.6	50.0	2 889	19.1	539	91.3	1 915	89.1
Jácanas barrio	3 502	93.9	5	0.1	100.0	3 209	15.7	757	91.4	2 012	92.0
Juan Martín barrio	3 471	91.6	14	0.4	92.9	3 209	30.7	624	96.2	2 258	91.1
Yabucoa zona urbana (part)	2 042	94.2	14	0.7	92.9	1 927	21.2	361	98.6	1 322	94.3
Limones barrio	3 877	91.8	-	-	(X)	3 597	20.2	619	92.1	2 460	89.8
Martorell comunidad	2 862	91.0	-	-	(X)	2 648	21.1	468	92.5	1 813	90.2
Playa barrio	4 761	92.6	38	0.8	15.8	4 240	44.0	936	96.6	2 610	87.8
Comunas comunidad	1 877	92.9	6	0.3	-	1 704	25.5	313	98.1	1 182	91.5
Tejas barrio	2 694	93.3	16	0.6	56.3	2 495	14.8	507	89.0	1 611	87.3
Yabucoa barrio-pueblo	3 140	92.4	12	0.4	-	2 865	26.1	439	92.7	2 124	87.6
Yabucoa zona urbana (part)	3 140	92.4	12	0.4	-	2 865	26.1	439	92.7	2 124	87.6
Yauco Municipio	46 384	93.2	341	0.7	52.8	42 878	26.4	8 677	92.0	27 399	87.7
Aguas Blancas barrio	251	100.0	-	-	(X)	221	28.5	22	100.0	143	93.7
Algarrobo barrio	431	98.1	-	-	(X)	408	36.8	83	100.0	287	100.0
Almácigo Alto barrio	1 684	88.1	7	0.4	100.0	1 516	26.5	306	91.5	973	85.9
Almácigo Bajo barrio	4 998	94.5	31	0.6	48.4	4 593	43.3	804	97.8	2 996	85.9
Yauco zona urbana (part)	2 379	93.6	4	0.2	100.0	2 121	54.0	320	97.5	1 383	84.7
Barina barrio	5 768	93.3	63	1.1	61.9	5 262	23.0	1 084	87.1	3 426	85.7
Yauco zona urbana (part)	5	100.0	-	-	(X)	5	100.0	-	(X)	5	100.0
Caimito barrio	945	87.5	-	-	(X)	864	42.0	220	62.7	501	92.0
Collores barrio	966	95.8	6	0.6	-	877	18.5	217	97.2	511	82.0
Diego Hernández barrio	1 571	90.6	22	1.4	100.0	1 413	25.3	226	95.1	1 041	86.4
Duey barrio	1 347	93.9	5	0.4	-	1 258	14.5	295	91.5	689	94.6
Frailes barrio	264	92.8	13	4.9	100.0	250	14.8	74	95.9	166	85.5
Jácana barrio	1 911	94.1	18	0.9	66.7	1 814	17.3	352	96.6	1 158	85.1
Yauco zona urbana (part)	483	98.1	12	2.5	100.0	463	30.5	69	100.0	256	64.8
Naranjo barrio	759	87.2	-	-	(X)	693	35.5	186	84.9	393	91.6
Quebradas barrio	822	96.4	16	1.9	-	746	25.3	160	100.0	418	89.0
Ranchera barrio	619	95.1	7	1.1	100.0	586	21.7	161	97.5	371	96.8
Río Prieto barrio	847	100.0	-	-	(X)	826	24.0	141	100.0	527	98.9
Rubias barrio	320	96.2	8	2.5	-	308	12.7	54	100.0	206	90.8
Sierra Alta barrio	1 202	95.6	-	-	(X)	1 114	15.4	247	94.3	716	94.6
Susúa Alta barrio	4 001	90.5	11	0.3	63.6	3 707	21.2	835	96.9	2 275	85.8
Yauco zona urbana (part)	2 554	91.0	4	0.2	-	2 400	18.0	579	99.3	1 381	87.7
Susúa Baja barrio	13 257	93.7	108	0.8	33.3	12 351	22.0	2 433	92.4	7 798	87.1
Palomas comunidad	2 258	91.4	3	0.1	100.0	2 115	20.6	379	97.4	1 274	91.0
Yauco zona urbana (part)	9 811	94.9	93	0.9	22.6	9 183	21.8	1 820	92.0	5 807	86.9
Vegas barrio	96	78.1	-	-	(X)	96	-	38	100.0	58	100.0
Yauco barrio-pueblo	4 325	92.3	26	0.6	84.6	3 975	40.9	739	84.3	2 746	87.8
Yauco zona urbana (part)	4 325	92.3	26	0.6	84.6	3 975	40.9	739	84.3	2 746	87.8

Table 2. **Place of Birth, Residence in 1995, and Language: 2000**

[Data based on a sample (except Tables 65-68). For information on confidentiality protection, coverage, sampling error, and nonsampling error, see Appendix G.
For location of definitions, see "How to Use This Census Report"]

Puerto Rico Municipio Municipio Subdivision and Place Subbarrio	Total population	Native population—Percent born in Puerto Rico	Foreign-born population			Population 5 years and over		Speak a language other than English at home			
								Population 5 to 17 years		Population 18 years and over	
			Number	Percent of total population	Percent naturalized citizens	Number	Percent living in different house in 1995	Number	Percent who speak English less than "very well"	Number	Percent who speak English less than "very well"
Puerto Rico	**3 808 610**	**93.4**	**109 581**	**2.9**	**42.2**	**3 515 228**	**27.2**	**682 217**	**89.4**	**2 326 350**	**82.4**
MUNICIPIO											
Adjuntas Municipio	19 143	96.3	62	0.3	41.9	17 668	23.1	3 803	95.4	10 476	92.4
Aguada Municipio	42 042	91.7	225	0.5	51.1	38 810	21.3	7 984	89.0	25 079	87.1
Aguadilla Municipio	64 685	90.6	757	1.2	57.6	60 007	29.3	10 870	84.5	39 181	81.1
Aguas Buenas Municipio	29 032	95.4	128	0.4	40.6	26 716	20.1	5 222	91.6	17 419	85.5
Aibonito Municipio	26 493	94.3	169	0.6	51.5	24 581	23.6	5 312	93.0	15 756	87.9
Añasco Municipio	28 348	94.2	198	0.7	46.5	26 194	22.8	5 290	92.2	17 417	88.5
Arecibo Municipio	100 131	92.6	1 122	1.1	45.8	92 970	27.2	16 150	88.8	62 650	84.2
Arroyo Municipio	19 117	90.9	196	1.0	49.0	17 637	29.4	3 821	86.7	11 081	85.5
Barceloneta Municipio	22 322	93.4	63	0.3	54.0	20 390	30.2	4 136	90.0	13 421	86.7
Barranquitas Municipio	28 909	95.4	89	0.3	59.6	26 331	24.7	6 633	96.1	16 178	90.0
Bayamón Municipio	224 044	93.2	8 125	3.6	45.1	207 709	27.1	38 119	86.7	144 292	79.4
Cabo Rojo Municipio	46 911	92.4	477	1.0	57.7	43 453	28.9	7 466	87.3	29 578	80.5
Caguas Municipio	140 502	93.9	2 562	1.8	40.4	129 771	25.8	24 720	91.5	88 137	82.8
Camuy Municipio	35 244	91.6	260	0.7	45.8	32 431	26.1	6 670	89.9	21 507	85.9
Canóvanas Municipio	43 335	94.5	1 224	2.8	29.8	39 581	24.2	8 039	82.4	24 202	81.5
Carolina Municipio	186 076	93.6	11 560	6.2	48.0	172 395	28.5	30 690	87.5	119 510	78.6
Cataño Municipio	30 071	94.9	786	2.6	42.2	27 573	22.6	6 246	87.8	18 122	78.3
Cayey Municipio	47 370	94.7	429	0.9	35.2	43 856	26.3	8 473	92.5	29 269	88.3
Ceiba Municipio	18 004	74.0	570	3.2	25.1	16 484	41.6	3 001	77.8	9 721	71.0
Ciales Municipio	19 811	94.6	143	0.7	42.0	18 175	25.0	3 960	94.8	10 514	88.0
Cidra Municipio	42 753	94.1	233	0.5	56.7	39 368	25.5	8 239	93.0	25 525	86.5
Coamo Municipio	37 597	92.7	145	0.4	50.3	34 328	29.6	7 569	92.0	21 652	88.1
Comerío Municipio	20 002	95.6	80	0.4	26.3	18 530	22.8	3 751	93.2	10 686	91.2
Corozal Municipio	36 867	95.6	161	0.4	45.3	33 931	19.8	7 517	96.2	21 303	92.6
Culebra Municipio	1 868	86.5	89	4.8	27.0	1 744	23.9	308	93.8	1 137	59.8
Dorado Municipio	34 017	93.1	660	1.9	36.8	31 300	25.9	5 899	88.6	19 988	78.9
Fajardo Municipio	40 712	90.4	839	2.1	50.9	37 399	27.8	7 166	80.8	25 062	73.5
Florida Municipio	12 367	92.8	38	0.3	84.2	11 263	24.2	2 372	93.5	7 479	87.8
Guánica Municipio	21 888	91.6	182	0.8	52.2	20 179	24.7	4 147	92.4	12 832	85.7
Guayama Municipio	44 301	93.5	278	0.6	55.4	40 560	30.9	8 296	87.5	26 013	85.6
Guayanilla Municipio	23 072	94.1	51	0.2	64.7	21 291	21.9	4 272	95.9	13 375	90.2
Guaynabo Municipio	100 053	93.6	5 976	6.0	60.9	93 153	29.2	17 519	80.1	66 147	70.1
Gurabo Municipio	36 743	93.2	567	1.5	54.3	33 570	28.6	6 978	91.1	22 694	82.4
Hatillo Municipio	38 925	91.2	325	0.8	49.8	35 928	26.3	7 296	89.0	23 446	84.3
Hormigueros Municipio	16 614	94.6	211	1.3	45.5	15 577	31.3	2 385	87.2	10 680	83.6
Humacao Municipio	59 035	92.1	804	1.4	41.0	54 652	25.3	10 437	91.3	36 267	82.7
Isabela Municipio	44 444	90.5	335	0.8	56.1	41 184	26.1	7 822	86.9	27 597	84.9
Jayuya Municipio	17 318	95.1	40	0.2	45.0	15 843	28.9	3 657	95.6	9 319	89.7
Juana Díaz Municipio	50 531	94.5	306	0.6	59.8	46 164	27.9	10 240	92.6	28 212	89.2
Juncos Municipio	36 452	93.1	280	0.8	41.1	33 395	29.3	6 715	87.6	21 899	81.1
Lajas Municipio	26 261	93.1	194	0.7	27.3	24 369	23.5	4 446	94.1	15 772	86.7
Lares Municipio	34 415	94.3	221	0.6	23.1	31 804	23.8	6 867	95.9	20 712	93.3
Las Marías Municipio	11 061	94.0	100	0.9	38.0	10 235	29.4	2 134	94.8	6 649	88.6
Las Piedras Municipio	34 485	92.7	270	0.8	42.6	31 794	24.1	6 319	89.6	21 110	85.9
Loíza Municipio	32 537	96.9	551	1.7	36.3	29 720	20.0	7 085	95.3	17 513	90.1
Luquillo Municipio	19 817	91.5	337	1.7	49.3	18 176	29.4	3 426	90.0	11 745	79.1
Manatí Municipio	45 409	92.1	434	1.0	43.1	41 676	27.4	7 975	90.8	26 378	85.7
Maricao Municipio	6 449	96.3	55	0.9	40.0	5 930	26.4	1 221	92.5	3 382	87.8
Maunabo Municipio	12 741	95.3	60	0.5	43.3	11 860	24.5	2 376	90.8	7 542	88.9
Mayagüez Municipio	98 434	94.7	1 968	2.0	54.0	92 355	30.8	14 517	89.0	63 565	82.1
Moca Municipio	39 697	91.6	327	0.8	45.0	36 298	27.5	7 363	90.2	23 471	87.0
Morovis Municipio	29 965	94.2	189	0.6	45.0	27 102	25.2	6 403	90.6	16 647	88.9
Naguabo Municipio	23 753	93.0	181	0.8	49.7	21 963	27.4	4 187	88.2	14 194	82.7
Naranjito Municipio	29 709	96.4	63	0.2	65.1	27 270	18.7	5 996	94.0	17 411	88.7
Orocovis Municipio	23 844	94.9	66	0.3	45.5	21 714	19.8	4 810	92.2	12 677	91.3
Patillas Municipio	20 152	93.5	75	0.4	32.0	18 687	20.8	3 797	90.9	11 831	87.0
Peñuelas Municipio	26 719	94.9	157	0.6	55.4	24 436	22.1	5 542	93.5	14 298	91.1
Ponce Municipio	186 475	94.6	2 295	1.2	50.2	172 075	27.3	34 376	91.2	113 515	84.2
Quebradillas Municipio	25 450	90.2	217	0.9	33.2	23 396	28.9	4 803	87.2	15 290	83.1
Rincón Municipio	14 767	90.4	150	1.0	46.0	13 697	23.6	2 453	84.8	9 670	81.4
Río Grande Municipio	52 362	92.8	815	1.6	43.9	48 073	26.0	8 883	86.7	27 961	81.6
Sabana Grande Municipio	25 935	92.9	266	1.0	50.4	23 788	24.0	4 446	93.5	15 513	85.7
Salinas Municipio	31 113	91.0	222	0.7	81.5	28 337	21.9	6 135	90.7	18 247	85.9
San Germán Municipio	37 105	94.0	231	0.6	53.2	34 612	25.8	6 026	91.6	22 608	84.3
San Juan Municipio	434 374	93.8	50 508	11.6	35.6	404 265	33.5	67 029	85.2	284 859	73.8
San Lorenzo Municipio	40 997	92.0	305	0.7	46.2	37 755	26.5	7 699	88.4	24 903	84.4
San Sebastián Municipio	44 204	91.6	287	0.6	72.8	40 941	26.1	7 651	92.2	27 793	88.4
Santa Isabel Municipio	21 665	94.1	174	0.8	65.5	19 577	28.6	4 317	92.4	12 135	89.7
Toa Alta Municipio	63 929	94.3	923	1.4	52.4	57 922	27.7	12 674	91.2	37 106	83.3
Toa Baja Municipio	94 085	93.3	2 714	2.9	40.1	86 512	23.3	17 347	88.2	57 695	82.3
Trujillo Alto Municipio	75 728	94.2	2 602	3.4	51.3	69 556	29.2	14 045	88.2	47 398	80.1
Utuado Municipio	35 336	94.3	135	0.4	42.2	32 749	26.0	7 436	92.3	21 253	88.3
Vega Alta Municipio	37 910	94.0	360	0.9	36.9	34 805	22.5	7 368	91.8	22 774	86.4
Vega Baja Municipio	61 929	92.6	659	1.1	56.3	56 852	26.1	11 864	91.6	36 663	84.5
Vieques Municipio	9 106	92.7	123	1.4	46.3	8 441	16.1	1 795	85.2	5 425	78.6
Villalba Municipio	27 913	95.2	98	0.4	34.7	25 415	24.8	6 098	94.6	14 994	91.2
Yabucoa Municipio	39 246	92.5	163	0.4	44.2	36 102	22.7	7 441	94.2	23 429	88.8
Yauco Municipio	46 384	93.2	341	0.7	52.8	42 878	26.4	8 677	92.0	27 399	87.7

Table 2. **Place of Birth, Residence in 1995, and Language: 2000**—Con.

[Data based on a sample (except Tables 65-68). For information on confidentiality protection, coverage, sampling error, and nonsampling error, see Appendix G.
For location of definitions, see "How to Use This Census Report"]

Puerto Rico Municipio Municipio Subdivision and Place Subbarrio	Total population	Native population—Percent born in Puerto Rico	Foreign-born population			Population 5 years and over		Speak a language other than English at home			
								Population 5 to 17 years		Population 18 years and over	
			Number	Percent of total population	Percent naturalized citizens	Number	Percent living in different house in 1995	Number	Percent who speak English less than "very well"	Number	Percent who speak English less than "very well"
MUNICIPIO SUBDIVISION AND PLACE											
Abra Honda barrio, Camuy Municipio	2 188	91.1	26	1.2	76.9	2 083	24.2	406	93.3	1 528	89.7
Abras barrio, Corozal Municipio	1 993	93.2	26	1.3	23.1	1 865	18.4	466	92.1	1 200	92.9
Aceitunas comunidad, Moca Municipio	1 568	91.3	36	2.3	47.2	1 438	18.3	287	98.3	779	87.2
Aceitunas barrio, Moca Municipio	3 130	91.6	58	1.9	37.9	2 930	23.6	565	97.9	1 788	85.0
Achiote barrio, Naranjito Municipio	4 329	94.7	19	0.4	26.3	3 923	23.9	879	86.1	2 443	83.5
Adjuntas zona urbana, Adjuntas Municipio	5 032	95.3	16	0.3	43.8	4 676	26.2	864	92.0	2 723	89.4
Adjuntas barrio-pueblo, Adjuntas Municipio	5 032	95.3	16	0.3	43.8	4 676	26.2	864	92.0	2 723	89.4
Aguacate barrio, Aguadilla Municipio	1 608	89.7	48	3.0	77.1	1 488	32.7	263	49.0	1 039	65.6
Aguacate barrio, Yabucoa Municipio	2 768	95.6	17	0.6	100.0	2 563	16.4	556	96.0	1 581	85.1
Aguada zona urbana, Aguada Municipio	3 894	92.8	27	0.7	77.8	3 613	23.5	626	86.6	2 478	84.4
Aguada barrio-pueblo, Aguada Municipio	1 705	91.7	4	0.2	100.0	1 610	28.8	297	78.8	1 091	81.5
Aguadilla zona urbana, Aguadilla Municipio	16 817	92.3	177	1.1	66.7	15 535	28.1	2 706	88.0	10 541	83.2
Aguadilla barrio-pueblo, Aguadilla Municipio	4 891	93.8	26	0.5	23.1	4 541	22.6	735	92.8	3 068	85.6
Aguas Blancas barrio, Yauco Municipio	251	100.0	-	-	(X)	221	28.5	22	100.0	143	93.7
Aguas Buenas zona urbana, Aguas Buenas Municipio	4 392	95.6	9	0.2	-	4 025	19.9	643	99.4	2 487	89.3
Aguas Buenas barrio-pueblo, Aguas Buenas Municipio	1 898	95.7	4	0.2	-	1 742	22.6	222	98.2	1 054	88.0
Aguas Claras comunidad, Ceiba Municipio	3 627	88.3	29	0.8	34.5	3 355	35.0	747	83.7	2 217	80.6
Aguilita comunidad, Juana Díaz Municipio	4 829	93.9	37	0.8	45.9	4 269	38.3	1 039	91.2	2 257	92.5
Aguirre barrio, Salinas Municipio	12 328	90.3	130	1.1	77.7	11 213	25.6	2 624	91.4	7 130	83.7
Aibonito zona urbana, Aibonito Municipio	9 503	91.5	52	0.5	55.8	8 909	25.7	1 835	89.8	5 595	86.8
Aibonito barrio-pueblo, Aibonito Municipio	3 847	92.2	21	0.5	38.1	3 592	22.9	608	91.3	2 304	86.4
Aibonito barrio, Hatillo Municipio	2 755	91.2	17	0.6	82.4	2 535	24.4	477	89.5	1 702	92.0
Aibonito barrio, San Sebastián Municipio	2 133	89.5	-	-	(X)	1 969	19.9	395	94.7	1 263	94.3
Ala de la Piedra barrio, Orocovis Municipio	394	98.7	-	-	(X)	357	4.5	74	100.0	239	100.0
Algarrobo barrio, Aibonito Municipio	438	100.0	-	-	(X)	422	9.7	145	100.0	252	98.0
Algarrobo barrio, Guayama Municipio	7 391	94.1	29	0.4	-	6 718	30.5	1 623	86.8	4 280	85.9
Algarrobo barrio, Vega Baja Municipio	16 444	90.4	214	1.3	64.5	15 172	31.4	3 155	89.6	9 959	81.8
Algarrobo barrio, Yauco Municipio	431	98.1	-	-	(X)	408	36.8	83	100.0	287	100.0
Algarrobos barrio, Mayagüez Municipio	4 759	93.6	121	2.5	65.3	4 454	27.1	683	74.2	3 158	76.2
Almácigo Alto barrio, Yauco Municipio	1 684	88.1	7	0.4	100.0	1 516	26.5	306	91.5	973	85.9
Almácigo Bajo barrio, Yauco Municipio	4 998	94.5	31	0.6	48.4	4 593	43.3	804	97.8	2 996	85.9
Almirante Norte barrio, Vega Baja Municipio	4 020	93.5	36	0.9	-	3 729	23.5	841	96.9	2 289	90.6
Almirante Sur barrio, Vega Baja Municipio	3 272	93.5	18	0.6	66.7	3 011	24.3	642	96.0	1 958	91.0
Alto Sano barrio, Las Marías Municipio	216	95.4	-	-	(X)	208	22.1	56	100.0	114	89.5
Alto Sano barrio, San Sebastián Municipio	1 511	89.8	51	3.4	86.3	1 427	28.9	227	89.0	1 032	89.1
Amuelas barrio, Juana Díaz Municipio	4 069	93.7	12	0.3	41.7	3 634	34.9	835	89.1	2 318	83.4
Añasco barrio-pueblo, Añasco Municipio	1 083	95.2	7	0.6	-	989	31.2	119	96.6	743	87.5
Añasco zona urbana, Añasco Municipio	6 053	94.8	81	1.3	45.7	5 595	22.4	1 005	92.3	4 036	89.0
Añasco Abajo barrio, Añasco Municipio	94	89.4	-	-	(X)	94	10.6	-	(X)	47	100.0
Añasco Arriba barrio, Añasco Municipio	1 905	91.1	24	1.3	-	1 800	26.3	332	88.3	1 225	86.7
Ancones barrio, Arroyo Municipio	3 809	90.8	31	0.8	12.9	3 531	28.1	807	92.1	2 156	93.8
Ancones barrio, San Germán Municipio	1 675	97.4	10	0.6	100.0	1 572	21.9	268	88.4	1 170	83.1
Angeles barrio, Utuado Municipio	3 478	92.3	13	0.4	-	3 228	26.7	763	90.8	2 084	87.8
Animas comunidad, Arecibo Municipio	1 444	94.0	-	-	(X)	1 335	23.4	183	91.3	852	85.9
Anón barrio, Ponce Municipio	1 717	98.1	5	0.3	-	1 574	22.2	467	91.9	912	90.2
Anones barrio, Las Marías Municipio	1 432	93.3	5	0.3	-	1 340	27.1	319	94.4	908	84.3
Anones barrio, Naranjito Municipio	4 574	97.3	-	-	(X)	4 196	17.8	1 028	97.0	2 713	94.8
Antón Ruíz comunidad, Humacao Municipio	1 666	94.6	40	2.4	12.5	1 564	19.8	307	93.2	1 026	88.3
Antón Ruíz barrio, Humacao Municipio	3 883	94.8	77	2.0	24.7	3 591	19.0	738	96.3	2 230	85.9
Apeadero barrio, Patillas Municipio	572	98.8	-	-	(X)	531	19.8	71	100.0	277	83.8
Arecibo zona urbana, Arecibo Municipio	49 162	92.6	779	1.6	43.0	45 842	28.0	7 641	88.4	31 042	83.3
Arecibo barrio-pueblo, Arecibo Municipio	10 590	93.3	161	1.5	61.5	9 827	32.5	1 654	88.4	6 537	84.5
Arena barrio, Guánica Municipio	120	100.0	4	3.3	100.0	109	27.5	21	100.0	61	77.0
Arenalejos barrio, Arecibo Municipio	2 997	94.3	25	0.8	76.0	2 824	28.5	550	68.7	1 862	82.3
Arenales barrio, Aguadilla Municipio	1 060	84.6	-	-	(X)	1 030	27.1	191	71.7	723	75.7
Arenales Altos barrio, Isabela Municipio	3 601	92.3	15	0.4	73.3	3 313	27.4	702	91.6	2 235	90.2
Arenales Bajos barrio, Isabela Municipio	3 342	92.6	9	0.3	100.0	3 065	24.9	574	80.3	2 063	90.9
Arenas barrio, Cidra Municipio	6 196	94.0	16	0.3	31.3	5 735	23.7	1 151	92.9	3 730	91.7
Arenas barrio, Utuado Municipio	2 391	93.7	4	0.2	-	2 203	22.2	489	88.1	1 604	87.4
Arroyo zona urbana, Arroyo Municipio	7 470	92.0	91	1.2	33.0	6 937	27.5	1 437	80.3	4 484	81.1
Arroyo barrio-pueblo, Arroyo Municipio	1 606	92.7	40	2.5	35.0	1 496	29.5	280	65.7	900	71.4
Arrozal barrio, Arecibo Municipio	1 132	94.5	10	0.9	-	1 041	24.4	192	96.9	605	92.4
Asomante barrio, Aguada Municipio	3 248	94.3	15	0.5	100.0	3 016	23.2	644	89.6	1 792	89.2
Asomante barrio, Aibonito Municipio	2 750	96.4	4	0.1	-	2 511	28.8	639	96.1	1 676	86.2
Atalaya barrio, Aguada Municipio	2 787	91.7	11	0.4	36.4	2 518	18.4	588	92.7	1 489	91.3
Atalaya barrio, Rincón Municipio	789	98.0	-	-	(X)	726	13.4	131	100.0	546	93.2
Bahomamey barrio, San Sebastián Municipio	2 800	94.8	22	0.8	40.9	2 563	31.3	452	93.8	1 588	86.3
Bairoa barrio, Aguas Buenas Municipio	2 465	96.6	-	-	(X)	2 277	15.2	398	98.2	1 397	91.2
Bairoa comunidad, Caguas Municipio	2 360	94.6	25	1.1	-	2 150	16.4	349	92.8	1 417	91.5
Bairoa barrio, Caguas Municipio	19 477	92.8	466	2.4	57.3	17 952	23.0	3 598	86.5	11 950	75.9
Bajadero comunidad, Arecibo Municipio	3 808	93.5	36	0.9	69.4	3 576	26.6	655	75.1	2 445	86.3
Bajandas comunidad, Humacao Municipio	1 375	91.8	29	2.1	20.7	1 285	14.4	253	96.4	828	78.3
Bajo barrio, Patillas Municipio	1 722	92.2	21	1.2	-	1 571	21.1	324	90.4	1 014	82.5
Bajura barrio, Cabo Rojo Municipio	2 266	90.8	13	0.6	100.0	2 123	27.7	390	92.3	1 541	78.1
Bajura barrio, Isabela Municipio	529	83.6	-	-	(X)	498	22.7	66	69.7	384	69.0
Bajura barrio, Vega Alta Municipio	4 268	94.7	14	0.3	-	3 878	25.5	868	95.4	2 457	86.8
Bajura Adentro barrio, Manatí Municipio	2 312	91.2	11	0.5	100.0	2 112	22.2	427	83.6	1 314	88.0
Bajura Afuera barrio, Manatí Municipio	649	97.5	6	0.9	-	577	14.0	144	100.0	332	92.8
Barahona comunidad, Morovis Municipio	2 627	94.4	5	0.2	-	2 402	20.5	537	95.3	1 409	90.1
Barahona barrio, Morovis Municipio	4 414	94.4	5	0.1	-	4 074	21.0	875	94.9	2 436	91.6
Barceloneta zona urbana, Barceloneta Municipio	4 253	93.6	21	0.5	57.1	3 859	28.1	781	88.6	2 493	85.6
Barceloneta barrio-pueblo, Barceloneta Municipio	216	100.0	9	4.2	-	188	45.7	38	57.9	124	81.5

Table 2. **Place of Birth, Residence in 1995, and Language: 2000**—Con.

[Data based on a sample (except Tables 65-68). For information on confidentiality protection, coverage, sampling error, and nonsampling error, see Appendix G.
For location of definitions, see "How to Use This Census Report"]

Puerto Rico Municipio Municipio Subdivision and Place Subbarrio	Total population	Native population—Percent born in Puerto Rico	Foreign-born population			Population 5 years and over		Speak a language other than English at home			
								Population 5 to 17 years		Population 18 years and over	
			Number	Percent of total population	Percent naturalized citizens	Number	Percent living in different house in 1995	Number	Percent who speak English less than "very well"	Number	Percent who speak English less than "very well"
MUNICIPIO SUBDIVISION AND PLACE—Con.											
Barina barrio, Yauco Municipio	5 768	93.3	63	1.1	61.9	5 262	23.0	1 084	87.1	3 426	85.7
Barrancas barrio, Barranquitas Municipio	5 222	96.0	6	0.1	-	4 722	26.0	1 234	96.4	2 898	86.5
Barranquitas zona urbana, Barranquitas Municipio	2 910	96.6	21	0.7	57.1	2 631	27.1	614	98.2	1 626	86.5
Barranquitas barrio-pueblo, Barranquitas Municipio	2 910	96.6	21	0.7	57.1	2 631	27.1	614	98.2	1 626	86.5
Barrazas barrio, Carolina Municipio	4 055	96.6	32	0.8	-	3 662	22.8	687	97.8	2 543	92.6
Barreal barrio, Peñuelas Municipio	412	90.8	-	-	(X)	393	7.6	65	100.0	282	92.9
Barrero barrio, Guayanilla Municipio	1 058	94.0	-	-	(X)	990	18.8	236	100.0	639	95.0
Barrero barrio, Rincón Municipio	963	93.6	-	-	(X)	894	27.5	148	86.5	615	88.5
Barros barrio, Orocovis Municipio	2 074	91.1	10	0.5	100.0	1 844	17.0	428	100.0	1 109	90.8
Bartolo barrio, Lares Municipio	2 083	96.9	-	-	(X)	1 943	26.8	405	98.8	1 311	96.5
Bartolo comunidad, Río Grande Municipio	1 256	90.9	-	-	(X)	1 170	8.1	209	82.8	687	87.0
Bateyes barrio, Mayagüez Municipio	1 206	92.4	16	1.3	100.0	1 132	31.4	178	94.9	735	88.4
Bauta Abajo barrio, Orocovis Municipio	1 805	97.8	-	-	(X)	1 632	14.5	382	100.0	1 021	94.5
Bauta Arriba barrio, Orocovis Municipio	968	91.7	-	-	(X)	930	12.6	260	88.1	519	83.6
Bayamón zona urbana, Bayamón Municipio	203 559	93.0	7 936	3.9	44.9	188 805	27.9	34 267	86.3	131 235	78.6
Bayamón barrio-pueblo, Bayamón Municipio	5 410	94.3	309	5.7	10.0	4 967	34.8	950	97.7	3 428	87.1
Bayamón comunidad, Cidra Municipio	1 719	93.9	-	-	(X)	1 537	27.3	261	84.3	946	90.1
Bayamón barrio, Cidra Municipio	10 764	93.7	92	0.9	55.4	9 817	31.7	2 104	90.7	6 504	83.1
Bayamoncito barrio, Aguas Buenas Municipio	1 933	95.1	7	0.4	100.0	1 804	15.9	367	98.1	1 228	82.9
Bayaney barrio, Hatillo Municipio	3 323	91.8	36	1.1	19.4	3 027	26.2	655	89.9	1 950	85.2
Beatriz barrio, Caguas Municipio	4 467	95.9	4	0.1	-	4 138	22.7	826	95.6	2 827	90.1
Beatriz barrio, Cayey Municipio	2 015	92.5	56	2.8	-	1 840	32.4	270	93.7	1 246	86.1
Beatriz barrio, Cidra Municipio	3 184	93.8	68	2.1	42.6	2 961	26.5	619	92.9	2 042	87.0
Bejucos barrio, Isabela Municipio	3 080	89.7	15	0.5	-	2 849	24.9	552	88.8	1 878	78.6
Benavente barrio, Hormigueros Municipio	339	96.5	22	6.5	27.3	318	77.7	41	70.7	190	58.4
Benítez comunidad, Canóvanas Municipio	1 464	92.3	7	0.5	100.0	1 361	16.1	296	91.2	767	91.3
Bermejales barrio, Orocovis Municipio	492	91.7	-	-	(X)	461	29.7	79	87.3	251	90.8
Betances comunidad, Cabo Rojo Municipio	802	92.3	-	-	(X)	756	18.4	72	72.2	503	89.5
Boca barrio, Guayanilla Municipio	1 210	94.0	-	-	(X)	1 118	18.3	185	91.9	720	93.6
Boca Velázquez barrio, Santa Isabel Municipio	2 299	92.2	14	0.6	100.0	2 073	38.6	577	87.3	1 153	93.1
Boqueron comunidad, Cabo Rojo Municipio	2 082	94.7	61	2.9	27.9	1 893	24.1	316	93.4	1 384	77.2
Boquerón barrio, Cabo Rojo Municipio	4 828	91.9	138	2.9	57.2	4 495	23.1	614	91.5	3 192	79.5
Boquerón comunidad, Las Piedras Municipio	1 288	93.4	19	1.5	42.1	1 153	21.1	191	100.0	715	95.8
Boquerón barrio, Las Piedras Municipio	1 930	93.2	25	1.3	56.0	1 734	31.0	267	100.0	1 108	92.2
Borinquen barrio, Aguadilla Municipio	8 386	91.7	132	1.6	78.8	7 739	23.7	1 395	82.3	4 846	80.5
Borinquen barrio, Caguas Municipio	6 435	95.5	43	0.7	100.0	5 954	17.6	1 238	93.5	3 897	91.9
Botijas barrio, Orocovis Municipio	3 788	94.7	8	0.2	50.0	3 484	27.6	814	98.2	1 976	93.4
Breñas comunidad, Vega Alta Municipio	1 881	96.7	51	2.7	72.5	1 726	21.0	427	100.0	1 101	89.3
Bucaná barrio, Ponce Municipio	4 009	94.2	152	3.8	50.7	3 718	21.4	716	88.0	2 682	80.4
Bucarabones barrio, Las Marías Municipio	604	96.4	-	-	(X)	551	39.4	84	100.0	419	90.9
Bucarabones barrio, Maricao Municipio	67	100.0	-	-	(X)	60	8.3	7	100.0	47	100.0
Buena Vista comunidad, Arroyo Municipio	1 855	94.0	5	0.3	-	1 739	20.8	348	96.3	1 060	95.7
Buena Vista barrio, Bayamón Municipio	15 687	94.1	160	1.0	55.0	14 516	21.9	3 066	88.7	9 075	84.4
Buena Vista barrio, Hatillo Municipio	2 297	89.9	6	0.3	-	2 165	30.6	333	86.5	1 476	89.6
Buena Vista barrio, Humacao Municipio	3 845	95.3	58	1.5	27.6	3 511	23.5	615	93.8	2 353	86.5
Buena Vista barrio, Las Marías Municipio	643	98.0	-	-	(X)	595	30.9	107	82.2	374	93.0
Buenos Aires barrio, Lares Municipio	2 965	96.6	31	1.0	-	2 741	27.3	743	96.1	1 745	95.4
Búfalo comunidad, Barceloneta Municipio	1 159	95.9	-	-	(X)	1 063	27.8	207	100.0	729	92.3
Cabán comunidad, Aguadilla Municipio	4 012	89.4	49	1.2	40.8	3 674	30.4	818	88.9	2 277	84.9
Cabezas barrio, Fajardo Municipio	1 411	90.2	35	2.5	100.0	1 381	12.9	188	79.8	983	75.6
Cabo Caribe barrio, Vega Baja Municipio	4 760	94.6	102	2.1	51.0	4 244	22.6	870	98.2	2 833	84.4
Cabo Rojo barrio-pueblo, Cabo Rojo Municipio	1 301	92.5	27	2.1	51.9	1 247	48.4	179	82.7	796	83.9
Cabo Rojo zona urbana, Cabo Rojo Municipio	10 701	91.9	82	0.8	50.0	10 039	27.2	1 582	87.7	6 816	79.3
Cacao barrio, Carolina Municipio	3 650	95.3	36	1.0	100.0	3 399	20.1	660	98.6	2 257	90.0
Cacao comunidad, Quebradillas Municipio	1 966	89.5	13	0.7	-	1 834	23.8	428	85.7	1 169	92.7
Cacao barrio, Quebradillas Municipio	5 938	91.1	57	1.0	45.6	5 433	29.2	1 124	89.4	3 488	84.6
Cacao Alto barrio, Patillas Municipio	1 321	94.5	-	-	(X)	1 195	17.4	226	87.6	734	91.1
Cacao Bajo barrio, Patillas Municipio	1 564	94.2	-	-	(X)	1 452	19.8	334	93.4	999	91.8
Cacaos barrio, Orocovis Municipio	860	92.7	-	-	(X)	795	22.9	105	100.0	385	93.5
Caguabo barrio, Añasco Municipio	854	95.7	9	1.1	100.0	796	14.1	109	93.6	602	87.2
Caguana barrio, Utuado Municipio	4 408	94.3	21	0.5	52.4	4 095	30.8	1 017	94.7	2 782	88.4
Caguas zona urbana, Caguas Municipio	88 414	93.2	2 059	2.3	39.1	81 765	28.3	14 675	90.2	55 686	80.6
Caguas barrio-pueblo, Caguas Municipio	23 869	94.2	827	3.5	24.8	22 209	32.3	3 668	90.2	15 280	81.6
Cagüitas barrio, Aguas Buenas Municipio	2 760	97.1	-	-	(X)	2 513	22.9	505	92.1	1 544	93.7
Caimital barrio, Guayama Municipio	4 578	93.9	16	0.3	56.3	4 236	26.5	855	95.2	2 856	91.0
Caimital Alto barrio, Aguadilla Municipio	3 632	89.1	39	1.1	-	3 357	25.5	593	88.2	2 226	81.8
Caimital Bajo barrio, Aguadilla Municipio	5 272	93.8	26	0.5	80.8	4 828	27.8	1 020	95.7	3 125	87.2
Caimito barrio, Juncos Municipio	2 684	93.9	19	0.7	68.4	2 502	31.0	450	90.4	1 726	84.9
Caimito barrio, San Juan Municipio	20 618	94.7	1 080	5.2	63.1	19 198	28.9	3 603	70.9	13 955	68.4
Caimito barrio, Yauco Municipio	945	87.5	-	-	(X)	864	42.0	220	62.7	501	92.0
Caín Alto barrio, San Germán Municipio	3 165	93.8	21	0.7	76.2	2 913	28.7	608	94.7	1 761	88.5
Caín Bajo barrio, San Germán Municipio	1 029	95.8	-	-	(X)	970	16.1	129	100.0	561	86.5
Calabazas barrio, San Sebastián Municipio	2 480	93.9	6	0.2	-	2 266	23.7	408	95.1	1 702	84.3
Calabazas barrio, Yabucoa Municipio	7 948	92.7	30	0.4	20.0	7 356	19.1	1 617	97.4	4 476	89.6
Callabo barrio, Juana Díaz Municipio	2 239	94.4	7	0.3	100.0	2 042	25.5	459	92.8	1 284	90.3
Callejones barrio, Lares Municipio	4 315	92.4	48	1.1	22.9	3 967	21.4	748	95.9	2 644	91.0
Calvache barrio, Rincón Municipio	2 060	93.8	7	0.3	71.4	1 911	25.2	363	78.0	1 324	84.5
Calzada barrio, Maunabo Municipio	1 270	95.8	4	0.3	-	1 195	18.3	287	97.2	777	90.7
Camaceyes barrio, Aguadilla Municipio	12 138	89.9	71	0.6	32.4	11 216	30.0	2 097	83.7	7 475	83.3
Camarones barrio, Guaynabo Municipio	6 188	95.8	49	0.8	32.7	5 775	22.3	997	90.4	4 135	88.9
Cambalache barrio, Arecibo Municipio	53	100.0	-	-	(X)	53	9.4	11	100.0	29	100.0
Camino Nuevo barrio, Yabucoa Municipio	3 966	90.5	11	0.3	54.5	3 679	17.2	847	92.2	2 382	86.4

Table 2. **Place of Birth, Residence in 1995, and Language: 2000**—Con.

[Data based on a sample (except Tables 65-68). For information on confidentiality protection, coverage, sampling error, and nonsampling error, see Appendix G.
For location of definitions, see "How to Use This Census Report"]

Puerto Rico Municipio Municipio Subdivision and Place Subbarrio	Total population	Native population—Percent born in Puerto Rico	Foreign-born population			Population 5 years and over		Speak a language other than English at home			
								Population 5 to 17 years		Population 18 years and over	
			Number	Percent of total population	Percent naturalized citizens	Number	Percent living in different house in 1995	Number	Percent who speak English less than "very well"	Number	Percent who speak English less than "very well"
MUNICIPIO SUBDIVISION AND PLACE—Con.											
Campanilla comunidad, Toa Baja Municipio	7 707	94.0	67	0.9	44.8	6 962	15.6	1 538	92.8	4 046	89.4
Campo Alegre barrio, Hatillo Municipio	4 811	91.7	40	0.8	30.0	4 407	20.6	901	88.1	2 972	84.3
Campo Rico comunidad, Canóvanas Municipio	3 256	94.3	72	2.2	51.4	2 984	19.9	769	58.9	1 811	69.7
Camuy zona urbana, Camuy Municipio	4 020	92.2	25	0.6	56.0	3 747	24.9	706	87.3	2 709	85.8
Camuy barrio-pueblo, Camuy Municipio	1 463	88.9	18	1.2	38.9	1 315	28.9	236	97.5	962	87.5
Camuy Arriba barrio, Camuy Municipio	3 034	92.4	20	0.7	35.0	2 738	28.6	627	91.9	1 785	85.2
Cañabón barrio, Barranquitas Municipio	2 190	93.5	-	-	(X)	1 966	23.1	488	92.0	1 240	90.0
Cañabón barrio, Caguas Municipio	5 953	92.9	37	0.6	54.1	5 482	22.2	1 176	89.2	3 692	82.0
Cañaboncito barrio, Caguas Municipio	28 798	94.0	471	1.6	29.5	26 518	25.8	4 918	93.1	18 035	82.2
Canas barrio, Ponce Municipio	34 026	94.7	307	0.9	43.6	31 414	28.4	7 195	94.4	20 287	88.1
Canas Urbano barrio, Ponce Municipio	21 630	94.5	470	2.2	53.6	20 276	31.2	3 759	90.3	13 957	81.3
Candelaria barrio, Lajas Municipio	3 868	92.4	4	0.1	100.0	3 563	20.3	838	97.0	2 163	86.3
Candelaria comunidad, Toa Baja Municipio	17 361	94.9	333	1.9	45.3	16 127	18.1	3 622	90.4	10 827	83.1
Candelaria barrio, Toa Baja Municipio	25 297	95.0	502	2.0	36.1	23 374	18.3	5 032	91.8	15 725	84.3
Candelaria barrio, Vega Alta Municipio	1 687	96.1	12	0.7	100.0	1 551	27.3	422	92.2	1 020	81.3
Candelaria Arenas comunidad, Toa Baja Municipio	5 928	95.5	131	2.2	19.8	5 380	20.6	1 048	95.5	3 505	88.6
Candelero Abajo barrio, Humacao Municipio	3 238	87.4	117	3.6	31.6	3 008	36.9	661	79.9	1 889	68.4
Candelero Arriba comunidad, Humacao Municipio	1 540	89.8	6	0.4	100.0	1 392	19.3	238	97.1	997	79.6
Candelero Arriba barrio, Humacao Municipio	3 806	93.8	6	0.2	100.0	3 483	21.8	646	97.8	2 374	84.8
Cangrejo Arriba barrio, Carolina Municipio	18 681	87.7	3 340	17.9	58.7	17 735	36.1	2 120	63.9	13 166	57.0
Caníaco barrio, Utuado Municipio	133	97.0	-	-	(X)	123	37.4	28	100.0	87	95.4
Caño barrio, Guánica Municipio	2 028	95.0	14	0.7	28.6	1 845	19.1	440	94.8	1 065	86.4
Canóvanas zona urbana, Canóvanas Municipio	8 067	95.0	191	2.4	20.4	7 312	22.9	1 325	84.5	4 673	80.6
Canóvanas barrio, Canóvanas Municipio	17 471	93.8	828	4.7	26.2	15 971	28.4	3 292	82.4	9 845	80.8
Canóvanas barrio-pueblo, Canóvanas Municipio	4 359	97.2	75	1.7	40.0	3 906	21.0	696	92.7	2 287	84.8
Canóvanas barrio, Loíza Municipio	7 709	95.5	264	3.4	39.0	7 083	22.5	1 712	97.4	4 484	85.4
Canovanillas barrio, Carolina Municipio	10 777	95.4	181	1.7	72.9	9 909	22.4	2 262	89.3	6 540	83.8
Caonillas barrio, Aibonito Municipio	1 504	96.0	24	1.6	-	1 348	19.4	297	98.7	815	91.7
Caonillas Abajo barrio, Utuado Municipio	1 141	98.5	-	-	(X)	1 059	17.3	255	100.0	577	85.1
Caonillas Abajo barrio, Villalba Municipio	1 597	94.2	-	-	(X)	1 432	26.2	391	87.7	866	91.6
Caonillas Arriba barrio, Utuado Municipio	518	97.9	-	-	(X)	476	33.2	130	90.0	298	97.3
Caonillas Arriba barrio, Villalba Municipio	1 734	96.6	22	1.3	77.3	1 582	17.1	416	93.3	790	91.1
Capá barrio, Moca Municipio	3 471	92.1	32	0.9	75.0	3 125	36.7	653	93.1	1 906	91.9
Capáez barrio, Adjuntas Municipio	958	94.7	-	-	(X)	892	16.3	170	88.2	506	80.6
Capáez barrio, Hatillo Municipio	4 274	88.3	42	1.0	57.1	3 964	28.9	826	77.0	2 528	83.5
Capitanejo barrio, Juana Díaz Municipio	5 328	93.9	24	0.5	100.0	4 921	25.2	1 097	96.7	2 924	91.4
Capitanejo comunidad	3 091	95.5	6	0.2	-	2 847	38.5	582	91.4	1 813	87.5
Juana Díaz Municipio (part)	2 566	94.6	6	0.2	-	2 366	38.5	490	89.8	1 506	85.4
Ponce Municipio (part)	525	100.0	-	-	(X)	481	38.0	92	100.0	307	97.7
Capitanejo barrio, Ponce Municipio	1 359	98.2	-	-	(X)	1 256	25.2	216	100.0	768	91.9
Caracol barrio, Añasco Municipio	1 072	97.2	-	-	(X)	988	23.7	215	94.4	669	95.7
Carenero barrio, Guánica Municipio	3 031	90.9	30	1.0	10.0	2 776	33.1	656	95.1	1 744	82.4
Carite barrio, Guayama Municipio	1 145	98.4	-	-	(X)	1 047	13.5	258	98.1	661	94.4
Carmen barrio, Guayama Municipio	663	96.6	8	1.2	100.0	628	21.3	175	93.7	400	89.8
Carolina zona urbana, Carolina Municipio	168 291	93.4	11 416	6.8	48.0	155 975	29.4	27 480	87.1	108 372	77.6
Carolina barrio-pueblo, Carolina Municipio	1 374	96.7	21	1.5	-	1 271	31.7	219	100.0	772	89.9
Carraízo barrio, Trujillo Alto Municipio	16 425	94.5	374	2.3	59.6	15 243	25.2	3 308	88.1	10 510	80.9
Carreras barrio, Añasco Municipio	3 406	91.5	11	0.3	45.5	3 123	27.3	756	86.2	1 974	81.8
Carreras barrio, Arecibo Municipio	1 324	94.1	17	1.3	-	1 205	14.9	237	70.0	787	75.2
Carrizal barrio, Aguada Municipio	1 039	96.2	20	1.9	55.0	1 001	26.7	226	92.5	547	90.5
Carrizales comunidad, Hatillo Municipio	2 635	90.0	10	0.4	100.0	2 427	42.9	542	92.6	1 431	83.2
Carrizales barrio, Hatillo Municipio	6 812	90.0	101	1.5	41.6	6 230	33.2	1 290	91.4	3 980	80.0
Carruzos barrio, Carolina Municipio	2 565	98.4	14	0.5	14.3	2 376	19.1	424	92.7	1 601	92.1
Casey Abajo barrio, Añasco Municipio	228	100.0	-	-	(X)	228	40.4	78	88.5	107	82.2
Casey Arriba barrio, Añasco Municipio	463	95.5	-	-	(X)	403	18.9	45	100.0	263	94.7
Cataño zona urbana, Cataño Municipio	30 071	94.9	786	2.6	42.2	27 573	22.6	6 246	87.8	18 122	78.3
Cataño barrio-pueblo, Cataño Municipio	4 626	96.2	68	1.5	5.9	4 220	25.6	719	93.9	2 982	83.9
Cataño barrio, Humacao Municipio	2 654	92.0	-	-	(X)	2 359	32.5	596	97.0	1 319	85.2
Cayaguas barrio, San Lorenzo Municipio	1 396	95.6	31	2.2	80.6	1 329	18.2	307	90.2	866	84.4
Cayey zona urbana, Cayey Municipio	20 047	95.1	169	0.8	27.2	18 574	26.9	3 468	92.8	12 361	89.5
Cayey barrio-pueblo, Cayey Municipio	15 864	94.9	156	1.0	26.3	14 721	27.5	2 542	92.9	9 956	89.1
Cayuco comunidad, Utuado Municipio	1 282	92.5	-	-	(X)	1 199	40.6	411	93.2	721	87.7
Cedrito barrio, Comerío Municipio	1 355	93.8	13	1.0	100.0	1 272	17.4	259	96.1	763	88.6
Cedro barrio, Carolina Municipio	1 855	96.3	10	0.5	40.0	1 784	15.4	361	91.1	1 298	89.6
Cedro barrio, Cayey Municipio	657	95.4	-	-	(X)	625	29.6	174	75.9	363	86.0
Cedro barrio, Guayanilla Municipio	11	100.0	5	45.5	100.0	11	-	-	(X)	11	100.0
Cedro Abajo barrio, Naranjito Municipio	4 174	96.5	6	0.1	100.0	3 834	15.8	908	95.9	2 468	92.5
Cedro Arriba barrio, Naranjito Municipio	3 660	96.1	5	0.1	100.0	3 362	16.7	732	98.6	2 282	92.5
Ceiba zona urbana, Ceiba Municipio	6 109	87.6	169	2.8	32.5	5 637	28.5	1 101	81.7	3 925	69.0
Ceiba barrio-pueblo, Ceiba Municipio	3 678	88.5	65	1.8	35.4	3 322	30.1	622	82.0	2 395	67.0
Ceiba barrio, Cidra Municipio	3 643	95.1	12	0.3	100.0	3 395	22.1	659	98.8	2 225	90.9
Ceiba barrio, Las Piedras Municipio	1 544	96.2	-	-	(X)	1 444	26.8	247	100.0	964	91.1
Ceiba comunidad	3 599	93.7	22	0.6	22.7	3 326	17.3	683	91.5	2 418	86.2
Vega Alta Municipio (part)	2 570	95.3	9	0.4	-	2 352	19.3	458	94.1	1 681	88.2
Vega Baja Municipio (part)	1 029	89.8	13	1.3	38.5	974	12.6	225	86.2	737	81.5
Ceiba barrio, Vega Baja Municipio	5 327	93.9	55	1.0	74.5	4 909	17.0	986	94.4	3 389	88.0
Ceiba Alta barrio, Aguadilla Municipio	562	95.2	-	-	(X)	523	45.9	93	53.8	400	85.3
Ceiba Baja barrio, Aguadilla Municipio	2 366	91.6	18	0.8	-	2 207	34.6	447	86.4	1 498	80.4
Ceiba Norte barrio, Juncos Municipio	7 875	93.0	86	1.1	55.8	7 217	28.8	1 412	84.3	4 743	78.8
Ceiba Sur barrio, Juncos Municipio	4 726	92.4	35	0.7	-	4 322	28.2	901	87.7	2 931	79.9
Cejas barrio, Comerío Municipio	897	94.5	5	0.6	-	856	22.5	212	91.0	522	87.5

Table 2. **Place of Birth, Residence in 1995, and Language: 2000**—Con.

[Data based on a sample (except Tables 65-68). For information on confidentiality protection, coverage, sampling error, and nonsampling error, see Appendix G.
For location of definitions, see "How to Use This Census Report"]

Puerto Rico Municipio Municipio Subdivision and Place Subbarrio	Total population	Native population—Percent born in Puerto Rico	Foreign-born population			Population 5 years and over		Speak a language other than English at home			
								Population 5 to 17 years		Population 18 years and over	
			Number	Percent of total population	Percent naturalized citizens	Number	Percent living in different house in 1995	Number	Percent who speak English less than "very well"	Number	Percent who speak English less than "very well"
MUNICIPIO SUBDIVISION AND PLACE—Con.											
Celada comunidad, Gurabo Municipio	4 308	94.6	103	2.4	37.9	3 886	41.5	818	96.3	2 718	88.8
Celada barrio, Gurabo Municipio	2 226	95.5	38	1.7	31.6	2 040	26.7	359	92.8	1 425	85.3
Central Aguirre comunidad, Salinas Municipio	1 715	91.4	10	0.6	100.0	1 596	19.4	394	83.2	968	82.7
Centro barrio, Moca Municipio	1 162	93.2	-	-	(X)	1 068	26.3	173	87.9	603	81.6
Cercadillo barrio, Cayey Municipio	901	97.6	-	-	(X)	820	15.5	212	100.0	554	87.9
Cerrillos barrio, Ponce Municipio	4 289	94.5	64	1.5	57.8	4 015	23.1	998	85.6	2 579	78.5
Cerro Gordo barrio, Aguada Municipio	2 870	93.2	6	0.2	100.0	2 660	18.0	587	93.0	1 539	91.9
Cerro Gordo barrio, Añasco Municipio	447	94.4	-	-	(X)	399	27.3	95	95.8	253	92.9
Cerro Gordo barrio, Bayamón Municipio	34 614	93.8	1 076	3.1	45.4	32 306	27.2	5 767	87.9	22 900	81.5
Cerro Gordo barrio, Moca Municipio	3 974	91.4	46	1.2	54.3	3 615	24.7	883	93.8	2 344	91.0
Cerro Gordo barrio, San Lorenzo Municipio	4 400	92.2	20	0.5	80.0	4 061	26.6	756	93.0	2 782	84.2
Cerrote barrio, Las Marías Municipio	564	88.9	6	1.1	100.0	501	33.3	154	100.0	304	92.8
Chamorro barrio, Las Marías Municipio	250	90.8	-	-	(X)	226	18.1	63	100.0	126	95.2
Charcas barrio, Quebradillas Municipio	482	98.3	-	-	(X)	400	17.5	109	100.0	270	95.2
Chupacallos barrio, Ceiba Municipio	2 371	90.2	29	1.2	34.5	2 232	32.8	539	85.0	1 444	81.9
Ciales barrio-pueblo, Ciales Municipio	1 224	92.0	31	2.5	48.4	1 167	36.0	224	98.2	754	90.3
Ciales zona urbana, Ciales Municipio	2 990	93.6	47	1.6	48.9	2 832	23.1	572	99.3	1 663	90.7
Cialitos barrio, Ciales Municipio	1 692	96.2	1	0.1	100.0	1 511	15.4	312	92.0	798	87.8
Cibao barrio, Camuy Municipio	1 354	90.0	-	-	(X)	1 246	29.8	252	79.0	823	87.2
Cibao barrio, San Sebastián Municipio	1 164	85.7	-	-	(X)	1 038	23.9	191	80.1	624	86.2
Cibuco barrio, Corozal Municipio	4 909	94.7	19	0.4	-	4 519	20.5	1 037	95.8	2 846	91.4
Cibuco barrio, Vega Baja Municipio	119	100.0	-	-	(X)	108	71.3	40	100.0	60	100.0
Cidra barrio, Añasco Municipio	344	89.9	7	2.0	-	339	17.7	73	76.7	231	86.6
Cidra zona urbana, Cidra Municipio	4 996	93.7	14	0.3	78.6	4 700	24.7	919	97.0	3 026	91.1
Cidra barrio-pueblo, Cidra Municipio	1 406	95.2	3	0.2	-	1 344	35.1	237	100.0	890	89.9
Cidral barrio, San Sebastián Municipio	540	95.1	5	0.9	-	506	15.2	150	100.0	292	97.3
Ciénaga barrio, Guánica Municipio	2 379	91.2	19	0.8	100.0	2 206	25.2	399	97.7	1 349	84.6
Ciénaga Alta barrio, Río Grande Municipio	4 841	94.8	25	0.5	-	4 460	26.3	527	79.3	1 920	82.3
Ciénaga Baja barrio, Río Grande Municipio	18 089	93.9	313	1.7	54.3	16 707	26.3	3 332	89.9	10 362	83.9
Ciénagas barrio, Camuy Municipio	1 575	88.9	12	0.8	50.0	1 450	27.0	328	80.2	861	89.5
Cienegueta barrio, Vega Alta Municipio	415	100.0	16	3.9	100.0	369	15.2	101	100.0	268	97.8
Cintrona barrio, Juana Díaz Municipio	2 372	96.6	18	0.8	-	2 139	51.2	433	91.2	1 475	94.1
Coabey barrio, Jayuya Municipio	2 052	91.2	-	-	(X)	1 805	32.9	465	95.1	998	87.9
Coamo zona urbana, Coamo Municipio	12 325	93.0	53	0.4	26.4	11 329	31.9	2 271	92.9	7 345	88.9
Coamo barrio-pueblo, Coamo Municipio	7 414	93.5	33	0.4	-	6 764	28.5	1 283	93.0	4 462	88.3
Coamo Arriba barrio, Coamo Municipio	535	94.7	9	1.7	100.0	519	25.8	79	100.0	350	91.4
Coco comunidad, Salinas Municipio	5 836	89.2	27	0.5	100.0	5 270	20.6	1 147	87.7	3 256	83.8
Cocos barrio, Quebradillas Municipio	4 462	91.1	30	0.7	30.0	4 133	29.7	760	93.6	2 743	85.7
Collores barrio, Humacao Municipio	2 701	92.6	13	0.5	-	2 499	22.2	378	94.4	1 927	79.3
Collores barrio, Jayuya Municipio	1 466	97.0	19	1.3	42.1	1 329	19.9	265	100.0	841	94.9
Collores barrio, Juana Díaz Municipio	2 154	95.6	20	0.9	65.0	1 944	21.6	491	98.2	1 218	94.0
Collores barrio, Las Piedras Municipio	4 647	93.0	25	0.5	48.0	4 308	19.0	814	92.9	3 025	86.4
Collores barrio, Orocovis Municipio	95	93.7	-	-	(X)	89	3.4	23	100.0	44	90.9
Collores barrio, Yauco Municipio	966	95.8	6	0.6	-	877	18.5	217	97.2	511	82.0
Comerío zona urbana, Comerío Municipio	4 415	95.9	27	0.6	29.6	4 077	23.4	821	84.0	2 362	88.0
Comerío barrio-pueblo, Comerío Municipio	4 063	95.5	27	0.7	29.6	3 747	24.8	767	82.9	2 157	87.2
Comunas comunidad, Yabucoa Municipio	1 877	92.9	6	0.3	-	1 704	25.5	313	98.1	1 182	91.5
Consejo barrio, Guayanilla Municipio	883	94.2	-	-	(X)	807	14.4	167	100.0	497	93.0
Consejo barrio, Utuado Municipio	550	94.4	-	-	(X)	497	32.4	130	100.0	323	92.9
Contorno barrio, Toa Alta Municipio	5 139	95.4	132	2.6	65.9	4 762	20.7	865	92.1	3 012	88.3
Coquí comunidad, Salinas Municipio	3 589	88.1	10	0.3	50.0	3 260	24.6	771	95.1	2 019	83.8
Corazón comunidad, Guayama Municipio	3 082	95.1	10	0.3	-	2 746	23.6	760	98.4	1 664	93.8
Corcovada barrio, Añasco Municipio	670	96.4	-	-	(X)	592	18.6	118	100.0	424	79.0
Corcovado comunidad, Hatillo Municipio	1 420	92.6	12	0.8	50.0	1 324	13.1	295	86.4	831	82.6
Corcovado barrio, Hatillo Municipio	3 952	92.9	25	0.6	60.0	3 664	27.2	800	91.3	2 303	80.9
Cordillera barrio, Ciales Municipio	2 223	92.8	6	0.3	-	2 080	23.9	377	98.1	1 016	90.5
Corozal zona urbana, Corozal Municipio	11 291	95.3	77	0.7	46.8	10 452	20.1	2 118	97.4	6 983	92.6
Corozal barrio-pueblo, Corozal Municipio	2 803	96.3	34	1.2	50.0	2 553	28.2	558	98.4	1 685	93.7
Corrales barrio, Aguadilla Municipio	8 521	90.1	89	1.0	59.6	7 859	29.8	1 461	87.3	5 293	83.9
Costa barrio, Lajas Municipio	1 740	91.0	27	1.6	37.0	1 616	20.7	274	92.0	1 148	85.3
Coto barrio, Isabela Municipio	3 815	91.1	16	0.4	100.0	3 566	21.3	618	91.6	2 402	81.9
Coto barrio, Peñuelas Municipio	1 200	94.3	-	-	(X)	1 088	42.5	168	94.0	716	86.6
Coto Laurel comunidad, Ponce Municipio	3 749	94.5	6	0.2	100.0	3 468	18.3	650	94.8	2 460	91.8
Coto Laurel barrio, Ponce Municipio	5 261	94.9	26	0.5	100.0	4 897	16.7	983	77.5	3 406	82.9
Coto Norte barrio, Manatí Municipio	11 374	90.7	82	0.7	14.6	10 240	34.3	2 041	91.1	6 374	83.1
Coto Norte comunidad	1 379	95.3	27	2.0	-	1 302	26.9	211	82.9	823	80.0
Manatí Municipio (part)	889	96.3	27	3.0	-	826	22.4	148	75.7	571	77.2
Vega Baja Municipio (part)	490	93.5	-	-	(X)	476	34.7	63	100.0	252	86.1
Coto Sur barrio, Manatí Municipio	8 956	92.3	76	0.8	28.9	8 337	22.1	1 681	88.2	5 296	85.2
Cotuí barrio, San Germán Municipio	823	86.4	8	1.0	-	780	23.6	122	86.9	476	85.5
Cruces barrio, Aguada Municipio	1 610	88.1	28	1.7	-	1 485	23.0	260	76.5	1 140	86.0
Cruces barrio, Rincón Municipio	1 231	89.0	4	0.3	100.0	1 090	22.4	175	87.4	821	84.3
Cruz barrio, Moca Municipio	1 140	94.3	13	1.1	100.0	1 030	31.2	280	58.9	582	73.5
Cuarto barrio, Ponce Municipio	2 859	94.5	21	0.7	61.9	2 711	27.3	345	91.0	1 936	85.8
Cubuy barrio, Canóvanas Municipio	1 554	92.0	-	-	(X)	1 446	12.8	306	86.6	903	88.7
Cuchillas barrio, Corozal Municipio	1 391	96.3	5	0.4	-	1 260	15.2	298	84.6	775	93.9
Cuchillas barrio, Moca Municipio	4 520	92.4	32	0.7	50.0	4 129	25.3	807	89.2	2 676	89.7
Cuchillas barrio, Morovis Municipio	2 131	93.9	53	2.5	28.3	2 045	22.4	511	93.0	1 217	93.5
Cuebas barrio, Peñuelas Municipio	586	98.0	-	-	(X)	545	26.1	122	100.0	360	90.0
Cuevas barrio, Trujillo Alto Municipio	22 005	94.6	996	4.5	49.8	20 272	24.9	3 916	91.7	13 668	82.8
Culebra zona urbana, Culebra Municipio	1 579	89.3	62	3.9	30.6	1 465	20.9	275	98.2	935	65.6
Culebra barrio-pueblo, Culebra Municipio	760	93.8	20	2.6	35.0	682	22.7	93	100.0	447	72.7
Culebras Alto barrio, Cayey Municipio	29	100.0	-	-	(X)	29	-	6	100.0	23	100.0

Table 2. **Place of Birth, Residence in 1995, and Language: 2000**—Con.

[Data based on a sample (except Tables 65-68). For information on confidentiality protection, coverage, sampling error, and nonsampling error, see Appendix G.
For location of definitions, see "How to Use This Census Report"]

Puerto Rico Municipio Municipio Subdivision and Place Subbarrio	Total population	Native population—Percent born in Puerto Rico	Foreign-born population			Population 5 years and over		Speak a language other than English at home			
								Population 5 to 17 years		Population 18 years and over	
			Number	Percent of total population	Percent naturalized citizens	Number	Percent living in different house in 1995	Number	Percent who speak English less than "very well"	Number	Percent who speak English less than "very well"
MUNICIPIO SUBDIVISION AND PLACE—Con.											
Culebras Bajo barrio, Cayey Municipio	283	97.5	-	-	(X)	272	19.9	19	100.0	219	90.9
Culebrinas barrio, San Sebastián Municipio	3 933	92.9	31	0.8	100.0	3 651	32.6	675	90.4	2 373	85.2
Cupey barrio, San Juan Municipio	36 692	93.5	1 938	5.3	57.9	33 761	31.3	6 877	77.8	23 672	64.4
Cuyón barrio, Aibonito Municipio	762	99.3	10	1.3	100.0	700	14.9	133	94.0	504	69.0
Cuyón barrio, Coamo Municipio	2 131	91.5	5	0.2	-	1 969	26.8	568	94.7	1 201	83.8
Daguao barrio, Ceiba Municipio	276	82.1	13	4.7	38.5	276	40.9	71	100.0	162	84.0
Daguao comunidad, Naguabo Municipio	1 533	93.2	6	0.4	100.0	1 390	21.7	299	80.9	821	71.5
Daguao barrio, Naguabo Municipio	2 200	93.6	26	1.2	69.2	2 027	19.6	403	82.1	1 302	74.6
Dagüey barrio, Añasco Municipio	1 734	94.0	11	0.6	54.5	1 596	18.5	322	91.9	1 122	88.1
Dajaos barrio, Bayamón Municipio	2 740	95.6	16	0.6	50.0	2 548	21.1	549	94.5	1 729	84.6
Damián Abajo barrio, Orocovis Municipio	664	93.7	-	-	(X)	596	22.0	103	88.3	379	97.4
Damián Arriba barrio, Orocovis Municipio	929	100.0	-	-	(X)	835	20.0	127	100.0	550	100.0
Demajagua barrio, Fajardo Municipio	1 011	70.7	51	5.0	78.4	945	71.0	159	48.4	628	45.5
Descalabrado barrio, Santa Isabel Municipio	3 887	94.4	26	0.7	38.5	3 494	24.2	814	91.8	2 283	90.7
Diego Hernández barrio, Yauco Municipio	1 571	90.6	22	1.4	100.0	1 413	25.3	226	95.1	1 041	86.4
Domingo Ruíz barrio, Arecibo Municipio	3 389	90.3	11	0.3	54.5	3 148	23.5	540	75.9	2 214	81.8
Dominguito barrio, Arecibo Municipio	4 990	92.7	72	1.4	38.9	4 657	26.1	872	91.7	3 242	82.4
Doña Elena barrio, Comerío Municipio	2 849	96.2	-	-	(X)	2 635	17.6	565	95.2	1 704	90.4
Don Alonso barrio, Utuado Municipio	954	95.9	10	1.0	100.0	877	24.7	188	100.0	619	90.5
Dorado zona urbana, Dorado Municipio	12 798	90.7	348	2.7	30.5	11 795	30.7	2 070	82.6	7 737	71.4
Dorado barrio-pueblo, Dorado Municipio	838	96.1	19	2.3	-	796	21.6	68	100.0	630	89.8
Dos Bocas barrio, Corozal Municipio	2 660	94.5	10	0.4	100.0	2 490	23.6	410	99.0	1 679	93.0
Dos Bocas barrio, Trujillo Alto Municipio	9 408	90.8	518	5.5	52.9	8 449	43.2	1 897	76.4	5 797	62.1
Duey barrio, Yauco Municipio	1 347	93.9	5	0.4	-	1 258	14.5	295	91.5	689	94.6
Duey Alto barrio, San Germán Municipio	1 507	93.8	-	-	(X)	1 372	24.6	275	92.0	848	89.2
Duey Bajo barrio, San Germán Municipio	1 029	94.2	-	-	(X)	953	19.5	209	100.0	664	84.8
Duque comunidad, Naguabo Municipio	1 552	94.8	4	0.3	-	1 502	26.7	309	91.6	1 035	88.1
Duque barrio, Naguabo Municipio	2 675	92.4	10	0.4	60.0	2 563	27.0	475	90.1	1 804	87.9
Egozcue barrio, Patillas Municipio	98	100.0	-	-	(X)	98	-	19	100.0	79	100.0
El Cinco barrio, San Juan Municipio	7 064	93.9	856	12.1	56.9	6 764	29.3	807	78.6	5 387	67.6
El Mangó comunidad, Juncos Municipio	2 022	93.4	19	0.9	68.4	1 886	33.0	332	87.3	1 283	87.1
El Negro comunidad, Yabucoa Municipio	1 626	87.7	6	0.4	100.0	1 447	18.2	307	91.2	1 002	85.6
El Ojo comunidad, Santa Isabel Municipio	1 703	94.1	22	1.3	59.1	1 521	16.8	347	95.4	1 014	94.0
El Río barrio, Las Piedras Municipio	4 974	93.4	15	0.3	60.0	4 613	29.8	928	94.8	2 901	90.3
Emajagua comunidad, Maunabo Municipio	3 076	94.7	23	0.7	43.5	2 870	20.2	582	92.1	1 774	89.2
Emajagua barrio, Maunabo Municipio	4 550	93.7	23	0.5	43.5	4 250	23.9	884	91.3	2 684	88.0
Emajagual barrio, Juana Díaz Municipio	-	(X)	-	(X)	(X)	-	(X)	-	(X)	-	(X)
Encarnación barrio, Peñuelas Municipio	1 348	93.7	6	0.4	100.0	1 267	15.2	283	90.5	742	94.1
Eneas barrio, San Sebastián Municipio	786	95.3	-	-	(X)	758	14.1	77	93.5	570	93.7
Ensenada barrio, Guánica Municipio	2 251	94.6	-	-	(X)	2 100	16.3	373	90.1	1 416	86.4
Ensenada barrio, Rincón Municipio	1 379	91.2	46	3.3	26.1	1 304	29.1	176	93.2	929	74.9
Esperanza barrio, Arecibo Municipio	2 166	91.3	-	-	(X)	2 013	33.1	423	87.2	1 249	83.5
Esperanza comunidad, Vieques Municipio	1 185	97.2	-	-	(X)	1 102	3.7	266	100.0	711	86.8
Espinar barrio, Aguada Municipio	1 710	93.7	21	1.2	61.9	1 563	12.8	240	81.3	1 078	87.2
Espino comunidad, Añasco Municipio	1 407	92.3	9	0.6	100.0	1 321	27.4	262	92.4	851	88.2
Espino barrio, Añasco Municipio	1 628	91.9	9	0.6	100.0	1 493	26.5	288	88.9	978	89.2
Espino barrio, Lares Municipio	1 977	94.5	32	1.6	37.5	1 820	27.7	437	90.6	1 107	90.3
Espino barrio, Las Marías Municipio	181	100.0	-	-	(X)	168	41.7	52	100.0	97	100.0
Espino barrio, San Lorenzo Municipio	3 435	92.3	6	0.2	100.0	3 187	23.3	643	85.8	2 044	85.1
Espinosa barrio, Dorado Municipio	3 240	96.4	76	2.3	36.8	2 954	26.9	543	98.5	1 970	87.1
Espinosa barrio, Vega Alta Municipio	12 682	93.1	154	1.2	18.8	11 704	25.2	2 370	88.0	7 792	83.4
Factor barrio, Arecibo Municipio	6 792	91.5	29	0.4	41.4	6 097	31.8	1 029	91.7	3 848	81.7
Fajardo zona urbana, Fajardo Municipio	33 531	90.8	700	2.1	49.4	30 702	27.1	5 959	80.9	20 535	73.6
Fajardo barrio-pueblo, Fajardo Municipio	17 775	91.8	368	2.1	50.5	16 381	24.6	3 388	82.2	10 667	74.0
Farallón barrio, Cayey Municipio	693	91.3	-	-	(X)	667	54.3	85	72.9	479	92.1
Felicia 1 barrio, Santa Isabel Municipio	298	97.9	6	2.0	-	278	13.3	96	93.8	148	89.2
Felicia 2 barrio, Santa Isabel Municipio	1 846	94.6	29	1.6	69.0	1 659	15.4	367	95.6	1 110	94.5
Flamenco barrio, Culebra Municipio	921	82.2	50	5.4	24.0	875	25.5	188	97.3	550	56.9
Florencio barrio, Fajardo Municipio	4 407	89.6	22	0.5	63.6	3 773	43.6	703	78.7	2 627	77.8
Florida zona urbana, Florida Municipio	5 695	92.1	27	0.5	100.0	5 213	22.4	1 108	93.3	3 468	86.7
Florida barrio, San Lorenzo Municipio	5 791	89.3	50	0.9	56.0	5 299	26.0	1 088	93.5	3 556	82.8
Florida barrio, Vieques Municipio	4 143	92.2	63	1.5	55.6	3 820	19.1	857	79.2	2 435	74.8
Florida Adentro barrio, Florida Municipio	12 367	92.8	38	0.3	84.2	11 263	24.2	2 372	93.5	7 479	87.8
Florida Afuera barrio, Barceloneta Municipio	12 999	93.6	43	0.3	53.5	11 926	28.7	2 341	93.4	7 747	88.3
Fraile barrio, Culebra Municipio	13	-	8	61.5	-	13	100.0	-	(X)	13	61.5
Frailes barrio, Guaynabo Municipio	33 030	92.8	2 599	7.9	64.3	30 577	30.6	6 067	75.0	21 967	64.0
Frailes barrio, Yauco Municipio	264	92.8	13	4.9	100.0	250	14.8	74	95.9	166	85.5
Fránquez comunidad, Morovis Municipio	1 946	91.3	4	0.2	-	1 796	30.1	496	96.2	1 137	92.3
Fránquez barrio, Morovis Municipio	4 255	92.3	10	0.2	60.0	3 768	29.4	977	94.2	2 469	91.4
Frontón barrio, Ciales Municipio	2 703	95.9	20	0.7	40.0	2 440	33.3	539	97.6	1 353	92.7
Fuig comunidad, Guánica Municipio	1 247	88.4	19	1.5	100.0	1 178	32.9	248	98.4	729	85.9
Furnias barrio, Las Marías Municipio	1 387	93.7	15	1.1	40.0	1 273	23.5	219	100.0	915	92.2
Galateo comunidad, Toa Alta Municipio	2 728	94.4	-	-	(X)	2 452	18.6	544	95.8	1 338	86.7
Galateo barrio, Toa Alta Municipio	5 240	95.1	44	0.8	40.9	4 743	19.5	1 051	91.1	2 892	83.6
Galateo Alto barrio, Isabela Municipio	1 225	92.4	11	0.9	-	1 124	16.9	214	96.7	689	89.4
Galateo Bajo barrio, Isabela Municipio	1 623	90.5	31	1.9	100.0	1 508	22.9	241	84.2	985	87.5
Garrochales barrio, Arecibo Municipio	2 393	88.1	30	1.3	100.0	2 282	29.7	441	92.1	1 489	84.4
Garrochales comunidad, Barceloneta Municipio	1 197	90.6	-	-	(X)	1 101	21.5	182	91.2	807	89.1
Garrochales barrio, Barceloneta Municipio	5 148	92.2	7	0.1	100.0	4 649	33.7	888	88.5	3 251	85.6
Garzas barrio, Adjuntas Municipio	941	95.2	19	2.0	100.0	832	24.4	223	100.0	455	98.5
Gato barrio, Orocovis Municipio	1 846	95.8	3	0.2	-	1 727	19.0	388	74.2	1 040	81.3
G. L. García comunidad, Cayey Municipio	1 764	93.5	6	0.3	100.0	1 667	15.9	452	88.7	1 014	90.6
Gobernador Piñero barrio, San Juan Municipio	47 872	94.5	6 999	14.6	30.5	44 785	35.6	6 499	89.2	32 750	78.2
Guacio barrio, San Sebastián Municipio	702	92.7	7	1.0	-	668	29.0	172	96.5	429	94.2

Table 2. **Place of Birth, Residence in 1995, and Language: 2000**—Con.

[Data based on a sample (except Tables 65-68). For information on confidentiality protection, coverage, sampling error, and nonsampling error, see Appendix G.
For location of definitions, see "How to Use This Census Report"]

Puerto Rico Municipio Municipio Subdivision and Place Subbarrio	Total population	Native population—Percent born in Puerto Rico	Foreign-born population			Population 5 years and over		Speak a language other than English at home			
								Population 5 to 17 years		Population 18 years and over	
			Number	Percent of total population	Percent naturalized citizens	Number	Percent living in different house in 1995	Number	Percent who speak English less than "very well"	Number	Percent who speak English less than "very well"
MUNICIPIO SUBDIVISION AND PLACE—Con.											
Guadiana barrio, Naranjito Municipio	3 939	97.5	26	0.7	69.2	3 656	14.1	709	97.0	2 292	79.6
Guajataca barrio, Quebradillas Municipio	1 547	94.4	34	2.2	-	1 359	21.0	283	90.1	876	88.8
Guajataca barrio, San Sebastián Municipio	747	86.6	6	0.8	100.0	687	31.9	150	85.3	484	88.4
Guamá barrio, San Germán Municipio	2 110	91.0	27	1.3	48.1	1 970	22.1	397	70.0	1 214	83.0
Guamaní barrio, Guayama Municipio	1 393	89.2	18	1.3	-	1 326	26.8	301	63.8	862	75.2
Guanábano barrio, Aguada Municipio	936	92.8	8	0.9	62.5	869	17.7	200	85.5	587	81.6
Guanajibo barrio, Cabo Rojo Municipio	3 523	93.7	37	1.1	37.8	3 297	31.8	566	88.7	2 500	84.0
Guanajibo barrio, Hormigueros Municipio	6 404	94.3	124	1.9	47.6	6 093	27.2	912	86.0	4 225	81.8
Guanajibo barrio, Mayagüez Municipio	7 153	95.1	150	2.1	54.0	6 751	27.7	989	84.4	4 699	80.0
Guánica zona urbana, Guánica Municipio	9 316	91.0	95	1.0	58.9	8 555	24.2	1 665	91.2	5 561	85.4
Guánica barrio-pueblo, Guánica Municipio	4 645	90.3	60	1.3	70.0	4 232	27.1	855	89.6	2 677	86.1
Guaniquilla barrio, Aguada Municipio	2 733	91.3	18	0.7	-	2 455	27.2	477	93.1	1 573	85.1
Guaonico barrio, Utuado Municipio	741	89.9	6	0.8	-	732	25.0	150	66.0	526	91.3
Guaraguao barrio, Guaynabo Municipio	4 145	94.6	41	1.0	100.0	3 859	22.6	871	93.1	2 649	88.4
Guaraguao barrio, Ponce Municipio	1 015	96.5	11	1.1	-	914	30.5	226	100.0	640	89.2
Guaraguao Abajo barrio, Bayamón Municipio	8 494	93.7	193	2.3	38.9	7 778	23.3	1 772	86.4	5 069	81.8
Guaraguao Arriba barrio, Bayamón Municipio	1 714	91.6	6	0.4	-	1 572	16.6	443	92.6	1 025	90.9
Guardarraya barrio, Patillas Municipio	2 043	95.9	-	-	(X)	1 900	20.1	371	91.4	1 283	81.0
Guásimas barrio, Arroyo Municipio	3 717	92.6	51	1.4	31.4	3 531	25.2	679	82.8	2 436	85.6
Guatemala barrio, San Sebastián Municipio	2 889	91.3	9	0.3	-	2 712	19.6	386	95.1	1 896	83.9
Guavate barrio, Cayey Municipio	1 471	96.7	29	2.0	100.0	1 339	10.5	234	97.9	932	93.5
Guayabal comunidad, Juana Díaz Municipio	2 460	93.5	11	0.4	-	2 236	22.7	449	94.9	1 260	92.8
Guayabal barrio, Juana Díaz Municipio	5 776	94.3	11	0.2	-	5 307	21.5	1 214	96.2	3 032	94.1
Guayabo barrio, Aguada Municipio	3 154	90.0	45	1.4	66.7	2 936	24.2	584	89.9	1 889	84.9
Guayabo Dulce barrio, Adjuntas Municipio	92	91.3	-	-	(X)	92	55.4	14	100.0	53	100.0
Guayabos barrio, Isabela Municipio	1 529	89.1	6	0.4	-	1 431	26.3	366	96.2	802	89.4
Guayabota barrio, Yabucoa Municipio	3 119	91.7	20	0.6	50.0	2 889	19.1	539	91.3	1 915	89.1
Guayacán barrio, Ceiba Municipio	3 245	27.4	258	8.0	26.4	2 793	89.0	306	40.2	740	33.2
Guayama zona urbana, Guayama Municipio	21 654	93.2	204	0.9	62.7	19 747	30.5	3 797	85.3	12 865	83.0
Guayama barrio-pueblo, Guayama Municipio	17 137	93.3	172	1.0	66.9	15 623	28.9	2 982	88.2	10 206	83.7
Guayanilla zona urbana, Guayanilla Municipio	5 056	95.0	17	0.3	70.6	4 752	21.1	736	97.8	3 160	89.0
Guayanilla barrio-pueblo, Guayanilla Municipio	4 765	94.9	17	0.4	70.6	4 487	21.4	709	98.4	3 004	89.2
Guaynabo zona urbana, Guaynabo Municipio	78 823	93.0	5 799	7.4	61.2	73 417	31.6	13 631	76.5	52 484	65.6
Guaynabo barrio-pueblo, Guaynabo Municipio	3 057	92.7	109	3.6	61.5	2 820	30.7	578	86.9	1 993	80.6
Guayo barrio, Adjuntas Municipio	881	98.3	-	-	(X)	816	26.3	184	100.0	462	93.9
Guerrero barrio, Aguadilla Municipio	3 451	94.5	26	0.8	100.0	3 263	27.1	400	93.3	1 764	87.2
Guerrero barrio, Isabela Municipio	3 747	87.2	64	1.7	21.9	3 488	25.7	675	87.6	2 395	87.2
Guilarte barrio, Adjuntas Municipio	1 094	98.6	-	-	(X)	987	27.9	212	97.6	587	96.6
Gurabo zona urbana, Gurabo Municipio	8 999	93.1	163	1.8	40.5	8 338	23.0	1 704	88.2	5 397	84.2
Gurabo barrio-pueblo, Gurabo Municipio	1 873	93.1	39	2.1	46.2	1 714	33.5	260	90.8	1 098	89.7
Gurabo Abajo barrio, Juncos Municipio	3 731	95.6	-	-	(X)	3 442	13.3	755	80.8	2 184	73.3
Gurabo Arriba barrio, Juncos Municipio	563	96.8	5	0.9	100.0	502	17.3	89	89.9	387	76.7
Guzmán Abajo barrio, Río Grande Municipio	6 602	93.5	57	0.9	43.9	6 129	23.7	1 066	89.4	3 206	88.2
Guzmán Arriba barrio, Río Grande Municipio	849	94.8	-	-	(X)	780	17.3	27	100.0	321	79.8
Hatillo barrio, Añasco Municipio	1 319	93.8	-	-	(X)	1 213	21.7	278	89.9	780	81.7
Hatillo zona urbana, Hatillo Municipio	5 333	91.7	28	0.5	82.1	4 995	20.5	1 052	90.9	3 300	83.3
Hatillo barrio, Hatillo Municipio	4 244	90.6	37	0.9	86.5	3 900	26.3	741	88.4	2 560	82.8
Hatillo barrio-pueblo, Hatillo Municipio	2 720	92.2	-	-	(X)	2 580	20.1	643	93.3	1 674	82.7
Hato barrio, San Lorenzo Municipio	7 063	93.3	101	1.4	27.7	6 467	34.6	1 192	87.0	4 061	83.4
Hato Abajo barrio, Arecibo Municipio	22 745	92.0	402	1.8	39.1	21 369	25.0	3 389	87.4	14 470	81.0
Hato Arriba barrio, Arecibo Municipio	7 870	93.3	81	1.0	33.3	7 288	29.4	1 275	91.8	5 017	87.0
Hato Arriba comunidad, San Sebastián Municipio	721	92.1	-	-	(X)	672	14.3	92	90.2	469	87.4
Hato Arriba barrio, San Sebastián Municipio	1 957	91.5	14	0.7	100.0	1 844	20.4	319	93.4	1 242	87.4
Hato Candal comunidad, Río Grande Municipio	2 441	94.2	114	4.7	-	2 175	18.0	463	86.8	1 489	86.3
Hato Nuevo barrio, Guaynabo Municipio	3 115	94.7	28	0.9	75.0	2 895	22.0	555	88.5	2 126	83.4
Hato Nuevo barrio, Gurabo Municipio	7 439	94.4	108	1.5	55.6	6 718	35.4	1 437	95.6	4 553	89.2
Hato Puerco barrio, Canóvanas Municipio	7 332	94.2	121	1.7	58.7	6 746	21.8	1 290	71.6	4 117	75.7
Hato Puerco Abajo barrio, Villalba Municipio	1 910	96.3	-	-	(X)	1 703	25.8	477	95.0	886	93.8
Hato Puerco Arriba barrio, Villalba Municipio	8 900	93.9	33	0.4	12.1	8 160	24.4	1 797	97.1	5 055	91.7
Hato Rey Central barrio, San Juan Municipio	20 879	94.7	2 936	14.1	33.4	19 470	30.4	3 046	88.0	13 502	77.0
Hato Rey Norte barrio, San Juan Municipio	16 516	93.7	1 255	7.6	46.9	15 451	39.2	2 198	84.6	11 432	67.1
Hato Rey Sur barrio, San Juan Municipio	10 827	92.2	1 296	12.0	49.8	10 367	53.6	688	59.9	8 563	63.1
Hato Tejas barrio, Bayamón Municipio	46 630	92.3	2 121	4.5	48.8	43 357	25.2	7 894	85.2	30 492	76.1
Hato Viejo barrio, Arecibo Municipio	2 092	93.8	5	0.2	100.0	1 952	21.5	380	89.5	1 318	87.7
Hato Viejo barrio, Ciales Municipio	2 343	94.9	40	1.7	70.0	2 170	23.1	451	94.0	1 307	88.4
Hayales barrio, Coamo Municipio	1 315	95.2	-	-	(X)	1 182	36.9	262	80.2	645	83.7
Helechal barrio, Barranquitas Municipio	4 149	94.1	13	0.3	46.2	3 747	24.8	1 021	95.7	2 326	91.6
Herreras barrio, Río Grande Municipio	830	93.0	10	1.2	100.0	754	23.7	159	88.1	392	82.1
Higuillar barrio, Dorado Municipio	22 673	91.6	493	2.2	39.6	20 831	27.3	3 931	86.6	12 986	75.7
Hoconuco Alto barrio, San Germán Municipio	690	92.9	-	-	(X)	637	23.7	97	80.4	463	89.2
Hoconuco Bajo barrio, San Germán Municipio	1 541	89.7	21	1.4	71.4	1 491	16.4	335	98.8	885	92.0
Honduras barrio, Barranquitas Municipio	2 150	98.0	-	-	(X)	1 988	21.7	456	98.2	1 160	91.2
Honduras barrio, Cidra Municipio	1 771	95.7	10	0.6	100.0	1 620	22.2	312	100.0	931	91.6
Hormigueros zona urbana, Hormigueros Municipio	12 466	95.1	144	1.2	38.9	11 741	29.6	1 693	88.0	8 046	83.0
Hormigueros barrio, Hormigueros Municipio	3 242	95.8	12	0.4	50.0	3 060	25.3	496	85.7	1 970	79.9
Hormigueros barrio-pueblo, Hormigueros Municipio	974	97.4	9	0.9	-	908	37.7	98	91.8	686	88.8
Hoya Mala barrio, San Sebastián Municipio	3 612	90.4	18	0.5	50.0	3 412	28.2	599	91.5	2 300	91.7
Hoyo Mulas barrio, Carolina Municipio	33 940	94.9	1 658	4.9	41.9	31 332	27.2	5 271	90.9	21 839	83.1
H. Rivera Colón comunidad, Toa Alta Municipio	2 395	97.3	-	-	(X)	2 180	16.1	447	100.0	1 442	92.4
Húcares barrio, Naguabo Municipio	2 174	93.0	23	1.1	78.3	1 956	35.0	428	75.2	1 171	80.0
Humacao zona urbana, Humacao Municipio	20 573	92.8	388	1.9	48.5	19 154	25.3	3 223	90.9	13 044	82.0
Humacao barrio-pueblo, Humacao Municipio	4 901	94.2	88	1.8	45.5	4 570	25.3	683	91.5	3 205	81.1

Table 2. **Place of Birth, Residence in 1995, and Language: 2000**—Con.

[Data based on a sample (except Tables 65-68). For information on confidentiality protection, coverage, sampling error, and nonsampling error, see Appendix G.
For location of definitions, see "How to Use This Census Report"]

Puerto Rico Municipio Municipio Subdivision and Place Subbarrio	Total population	Native population—Percent born in Puerto Rico	Foreign-born population			Population 5 years and over		Speak a language other than English at home			
								Population 5 to 17 years		Population 18 years and over	
			Number	Percent of total population	Percent naturalized citizens	Number	Percent living in different house in 1995	Number	Percent who speak English less than "very well"	Number	Percent who speak English less than "very well"
MUNICIPIO SUBDIVISION AND PLACE—Con.											
Humatas barrio, Añasco Municipio	451	94.2	-	-	(X)	432	8.8	121	94.2	260	94.6
Imbéry comunidad, Barceloneta Municipio	3 009	93.5	10	0.3	100.0	2 820	31.5	570	94.9	1 756	88.2
Indiera Alta barrio, Maricao Municipio	1 480	98.4	31	2.1	9.7	1 314	20.3	321	84.7	647	81.9
Indiera Baja barrio, Maricao Municipio	646	99.2	6	0.9	100.0	594	35.7	111	100.0	368	98.4
Indiera Fría barrio, Maricao Municipio	475	96.3	12	2.5	58.3	428	32.5	91	89.0	212	85.4
Indios comunidad, Guayanilla Municipio	1 764	93.3	-	-	(X)	1 625	17.2	338	95.0	948	89.9
Indios barrio, Guayanilla Municipio	2 313	94.9	6	0.3	100.0	2 108	15.7	533	98.9	1 167	93.0
Ingenio comunidad, Toa Baja Municipio	5 788	95.0	241	4.2	22.4	5 202	18.9	1 170	92.1	3 435	90.2
Isabela zona urbana, Isabela Municipio	12 808	91.4	109	0.9	54.1	11 890	27.6	2 205	84.9	8 079	83.1
Isabela barrio-pueblo, Isabela Municipio	9 131	91.8	68	0.7	58.8	8 485	27.9	1 584	85.3	5 822	84.0
Isabel II barrio-pueblo, Vieques Municipio	1 603	94.1	17	1.1	29.4	1 465	18.0	284	91.9	981	84.6
Isla de Mona e Islote Monito barrio, Mayagüez Municipio	-	(X)	-	(X)	(X)	-	(X)	-	(X)	-	(X)
Islote barrio, Arecibo Municipio	5 939	93.8	96	1.6	35.4	5 441	22.7	846	85.8	3 945	86.2
Jacaboa barrio, Patillas Municipio	1 249	94.8	-	-	(X)	1 174	23.3	324	79.6	720	86.5
Jacaguas barrio, Juana Díaz Municipio	4 489	92.9	24	0.5	100.0	4 143	26.5	930	90.4	2 632	90.5
Jácana barrio, Yauco Municipio	1 911	94.1	18	0.9	66.7	1 814	17.3	352	96.6	1 158	85.1
Jácanas barrio, Yabucoa Municipio	3 502	93.9	5	0.1	100.0	3 209	15.7	757	91.4	2 012	92.0
Jagual barrio, Patillas Municipio	547	92.1	6	1.1	-	524	19.5	119	100.0	360	91.1
Jagual comunidad, San Lorenzo Municipio	1 465	88.3	-	-	(X)	1 325	34.3	309	90.6	807	86.7
Jagual barrio, San Lorenzo Municipio	4 162	92.7	23	0.6	-	3 828	25.7	818	92.7	2 452	90.5
Jagua Pasto barrio, Guayanilla Municipio	95	100.0	-	-	(X)	72	9.7	25	100.0	39	100.0
Jaguar barrio, Gurabo Municipio	804	97.5	3	0.4	100.0	751	22.9	88	93.2	523	80.5
Jaguas barrio, Ciales Municipio	5 001	94.7	16	0.3	50.0	4 506	24.3	1 002	93.8	2 636	79.6
Jaguas barrio, Guayanilla Municipio	1 221	94.7	-	-	(X)	1 089	26.7	298	96.0	584	86.3
Jaguas barrio, Gurabo Municipio	2 057	93.6	11	0.5	-	1 874	22.4	354	96.9	1 311	92.1
Jaguas barrio, Peñuelas Municipio	2 517	94.0	-	-	(X)	2 243	27.4	502	91.6	1 454	89.4
Jagüey barrio, Aguada Municipio	1 998	86.4	7	0.4	-	1 872	20.6	358	84.4	1 241	84.9
Jagüey barrio, Rincón Municipio	875	92.5	-	-	(X)	826	15.0	119	90.8	546	83.9
Jagüeyes barrio, Aguas Buenas Municipio	2 598	94.1	38	1.5	65.8	2 430	12.2	511	91.4	1 646	82.7
Jaguitas barrio, Hormigueros Municipio	1 664	92.8	26	1.6	76.9	1 552	28.0	264	83.3	1 111	87.4
Jájome Alto barrio, Cayey Municipio	637	98.0	-	-	(X)	553	26.4	108	100.0	366	93.2
Jájome Bajo barrio, Cayey Municipio	727	99.6	-	-	(X)	672	12.2	196	100.0	441	98.2
Jauca barrio, Jayuya Municipio	162	100.0	-	-	(X)	162	4.9	53	100.0	94	88.3
Jauca comunidad, Santa Isabel Municipio	1 861	95.6	40	2.1	87.5	1 741	19.0	289	90.3	1 034	89.6
Jauca 1 barrio, Santa Isabel Municipio	2 625	95.4	40	1.5	87.5	2 462	15.8	464	91.2	1 491	89.0
Jauca 2 barrio, Santa Isabel Municipio	3 542	92.5	5	0.1	100.0	3 085	52.7	712	91.0	1 871	83.5
Jayuya zona urbana, Jayuya Municipio	3 468	95.2	6	0.2	-	3 161	30.7	659	96.1	1 928	87.6
Jayuya barrio-pueblo, Jayuya Municipio	1 766	93.8	6	0.3	-	1 585	33.3	372	94.1	893	82.0
Jayuya Abajo barrio, Jayuya Municipio	2 954	94.7	10	0.3	50.0	2 744	35.4	526	98.1	1 664	91.1
Jiménez barrio, Río Grande Municipio	2 841	92.0	69	2.4	39.1	2 653	29.0	393	84.7	1 619	86.8
Jobos comunidad, Guayama Municipio	3 534	91.7	11	0.3	100.0	3 206	23.6	673	84.2	1 983	88.6
Jobos barrio, Guayama Municipio	7 793	93.4	11	0.1	100.0	7 237	40.8	1 326	85.4	4 481	88.2
Jobos barrio, Isabela Municipio	3 623	89.6	4	0.1	-	3 384	27.1	597	77.6	2 164	81.8
Juana Díaz zona urbana, Juana Díaz Municipio	9 615	95.5	81	0.8	61.7	9 017	17.8	1 765	88.4	6 073	86.9
Juana Díaz barrio-pueblo, Juana Díaz Municipio	4 592	96.9	44	1.0	61.4	4 316	21.1	805	95.4	2 877	88.3
Juan Alonso barrio, Mayagüez Municipio	1 280	83.0	15	1.2	40.0	1 235	35.5	179	73.2	852	55.9
Juan Asencio barrio, Aguas Buenas Municipio	2 867	95.3	-	-	(X)	2 607	12.6	625	87.2	1 699	88.6
Juan González barrio, Adjuntas Municipio	783	92.6	-	-	(X)	727	27.4	154	90.3	410	92.0
Juan Martín barrio, Luquillo Municipio	914	94.4	-	-	(X)	846	18.2	91	78.0	470	84.5
Juan Martín barrio, Yabucoa Municipio	3 471	91.6	14	0.4	92.9	3 209	30.7	624	96.2	2 258	91.1
Juan Sánchez barrio, Bayamón Municipio	25 496	90.4	1 521	6.0	50.2	23 616	36.5	3 730	80.4	17 526	73.3
Juncal comunidad, San Sebastián Municipio	1 147	89.7	6	0.5	100.0	1 054	26.0	189	92.6	670	91.2
Juncal barrio, San Sebastián Municipio	2 009	92.5	6	0.3	100.0	1 850	23.8	352	96.0	1 220	92.6
Juncos zona urbana, Juncos Municipio	8 901	92.7	88	1.0	38.6	8 159	36.0	1 776	92.3	5 314	82.2
Juncos barrio-pueblo, Juncos Municipio	2 669	91.4	32	1.2	37.5	2 497	43.3	437	93.8	1 810	84.9
La Alianza comunidad, Arecibo Municipio	2 140	94.2	-	-	(X)	1 987	27.0	377	94.2	1 352	88.2
La Dolores comunidad, Río Grande Municipio	3 573	96.0	93	2.6	74.2	3 379	26.1	669	94.8	2 128	92.1
La Fermina comunidad	3 245	92.1	13	0.4	-	3 008	21.5	577	95.5	2 020	89.0
Humacao Municipio (part)	2 089	92.5	-	-	(X)	1 947	21.1	362	95.6	1 226	89.0
Las Piedras Municipio (part)	1 156	91.5	13	1.1	-	1 061	22.3	215	95.3	794	88.9
La Gloria barrio, Trujillo Alto Municipio	4 585	97.5	76	1.7	56.6	4 284	19.4	811	94.1	3 059	90.3
Lagunas barrio, Aguada Municipio	3 118	91.5	7	0.2	-	2 909	13.9	644	97.4	1 808	92.0
Lajas zona urbana, Lajas Municipio	5 064	94.1	58	1.1	31.0	4 723	25.5	822	95.6	3 018	83.5
Lajas barrio, Lajas Municipio	2 182	95.6	11	0.5	100.0	2 038	24.2	268	89.9	1 398	83.3
Lajas barrio-pueblo, Lajas Municipio	714	96.7	16	2.2	-	657	39.1	113	100.0	416	83.4
Lajas Arriba barrio, Lajas Municipio	2 709	93.2	30	1.1	-	2 503	18.9	423	86.8	1 447	90.3
La Luisa comunidad, Manatí Municipio	3 223	93.8	6	0.2	-	2 979	17.6	424	100.0	1 796	94.5
Lamboglia comunidad, Patillas Municipio	1 157	92.2	16	1.4	-	1 065	16.0	238	87.0	608	82.9
Lapa barrio, Cayey Municipio	208	92.3	-	-	(X)	156	37.2	29	100.0	103	92.2
Lapa barrio, Salinas Municipio	9 785	91.0	39	0.4	100.0	8 897	18.1	1 938	89.9	5 796	88.1
La Parguera comunidad, Lajas Municipio	1 286	93.5	-	-	(X)	1 218	17.0	195	97.4	716	85.8
La Playa comunidad, Añasco Municipio	2 228	97.3	-	-	(X)	2 068	20.5	415	91.6	1 373	91.3
La Plena comunidad, Salinas Municipio	965	96.7	5	0.5	-	894	15.0	209	86.1	593	87.4
Lares zona urbana, Lares Municipio	7 072	95.2	25	0.4	20.0	6 605	20.7	1 396	95.3	4 367	93.7
Lares barrio, Lares Municipio	3 886	94.3	58	1.5	27.6	3 622	26.9	692	97.0	2 455	92.8
Lares barrio-pueblo, Lares Municipio	3 731	94.0	22	0.6	22.7	3 425	26.0	740	93.0	2 198	94.3
Las Marías comunidad, Añasco Municipio	1 806	90.1	13	0.7	46.2	1 708	20.7	272	91.9	1 068	92.3
Las Marías zona urbana, Las Marías Municipio	939	93.0	10	1.1	60.0	912	34.9	161	78.3	653	68.5
Las Marías barrio-pueblo, Las Marías Municipio	413	84.1	4	1.0	-	387	48.1	95	81.1	279	64.5
Las Ochenta comunidad, Salinas Municipio	1 148	87.0	7	0.6	100.0	977	37.2	185	98.9	610	88.7
Las Ollas comunidad, Santa Isabel Municipio	2 048	91.7	10	0.5	100.0	1 876	26.9	424	92.2	1 253	93.8
Las Palmas barrio, Utuado Municipio	1 335	96.6	-	-	(X)	1 185	25.8	188	83.5	654	83.6
Las Piedras zona urbana, Las Piedras Municipio	6 549	92.0	70	1.1	37.1	6 031	23.8	1 332	83.7	3 947	82.2

Table 2. **Place of Birth, Residence in 1995, and Language: 2000**—Con.

[Data based on a sample (except Tables 65-68). For information on confidentiality protection, coverage, sampling error, and nonsampling error, see Appendix G.
For location of definitions, see "How to Use This Census Report"]

Puerto Rico Municipio Municipio Subdivision and Place Subbarrio	Total population	Native population—Percent born in Puerto Rico	Foreign-born population			Population 5 years and over		Speak a language other than English at home			
								Population 5 to 17 years		Population 18 years and over	
			Number	Percent of total population	Percent naturalized citizens	Number	Percent living in different house in 1995	Number	Percent who speak English less than "very well"	Number	Percent who speak English less than "very well"
MUNICIPIO SUBDIVISION AND PLACE—Con.											
Las Piedras barrio-pueblo, Las Piedras Municipio	1 974	94.0	40	2.0	42.5	1 831	30.4	453	81.9	1 175	81.4
La Torre barrio, Lares Municipio	1 706	93.4	-	-	(X)	1 567	20.0	302	95.0	913	91.7
Lavadero barrio, Hormigueros Municipio	3 991	94.2	18	0.5	27.8	3 646	39.1	574	92.5	2 498	88.1
Leguísamo barrio, Mayagüez Municipio	2 135	95.8	35	1.6	77.1	1 956	26.1	281	77.9	1 214	80.6
Levittown comunidad, Toa Baja Municipio	30 154	91.9	1 346	4.5	40.7	28 085	27.3	4 849	82.8	19 796	76.5
Liborio Negrón Torres comunidad, Sabana Grande Municipio	1 334	92.2	-	-	(X)	1 249	19.5	190	100.0	796	87.9
Limaní barrio, Adjuntas Municipio	378	100.0	-	-	(X)	364	4.4	105	100.0	238	95.8
Limón barrio, Mayagüez Municipio	1 654	96.0	6	0.4	100.0	1 552	20.5	261	100.0	1 042	96.1
Limón barrio, Utuado Municipio	168	83.9	-	-	(X)	168	3.6	32	65.6	130	66.9
Limones barrio, Yabucoa Municipio	3 877	91.8	-	-	(X)	3 597	20.2	619	92.1	2 460	89.8
Lirios barrio, Juncos Municipio	5 433	92.9	29	0.5	48.3	4 893	33.3	1 178	94.1	3 094	81.5
Lizas barrio, Maunabo Municipio	939	97.0	-	-	(X)	866	17.1	185	86.5	522	83.7
Llanadas barrio, Isabela Municipio	2 723	88.4	14	0.5	100.0	2 538	24.2	517	94.0	1 725	86.3
Llano barrio, Guayanilla Municipio	719	98.1	-	-	(X)	675	14.2	146	100.0	380	89.5
Llanos barrio, Aibonito Municipio	6 771	93.1	29	0.4	65.5	6 303	31.5	1 509	91.7	3 942	88.3
Llanos barrio, Lajas Municipio	762	95.0	-	-	(X)	683	24.5	122	100.0	520	88.1
Llanos Costa barrio, Cabo Rojo Municipio	3 487	89.6	43	1.2	44.2	3 287	25.6	552	91.3	2 256	80.7
Llanos Tuna barrio, Cabo Rojo Municipio	5 875	91.9	42	0.7	47.6	5 531	21.8	915	78.6	3 776	80.5
Llave barrio, Vieques Municipio	16	-	-	-	(X)	16	100.0	-	(X)	7	-
Lluveras comunidad, Sabana Grande Municipio	2 054	89.7	49	2.4	100.0	1 907	15.7	396	97.5	1 219	87.4
Loíza zona urbana, Loíza Municipio	4 132	96.7	5	0.1	100.0	3 704	21.2	842	96.4	2 048	92.8
Loíza barrio-pueblo, Loíza Municipio	4 132	96.7	5	0.1	100.0	3 704	21.2	842	96.4	2 048	92.8
Lomas comunidad, Canóvanas Municipio	942	91.0	15	1.6	66.7	872	32.0	154	100.0	625	93.1
Lomas barrio, Canóvanas Municipio	5 546	95.1	48	0.9	35.4	5 063	22.5	933	95.6	3 236	92.7
Lomas barrio, Juana Díaz Municipio	1 379	94.2	-	-	(X)	1 258	15.2	254	73.6	837	83.0
Lomas barrio, Naranjito Municipio	4 140	96.9	7	0.2	100.0	3 789	21.1	809	95.9	2 335	92.5
Los Llanos comunidad, Coamo Municipio	2 364	92.9	7	0.3	100.0	2 151	26.5	467	93.6	1 341	88.7
Los Llanos barrio, Coamo Municipio	3 655	92.3	7	0.2	100.0	3 331	32.5	747	94.4	2 091	85.2
Luis Lloréns Torres comunidad, Juana Díaz Municipio	3 289	92.6	12	0.4	100.0	2 989	25.4	638	89.8	1 893	91.4
Luis M. Cintrón comunidad, Fajardo Municipio	2 710	91.8	47	1.7	12.8	2 449	27.8	459	84.1	1 541	76.3
Luquillo zona urbana, Luquillo Municipio	8 030	91.2	164	2.0	55.5	7 340	31.1	1 404	87.4	4 727	74.8
Luquillo barrio-pueblo, Luquillo Municipio	1 308	93.3	52	4.0	75.0	1 209	38.5	176	91.5	832	75.1
Luyando comunidad, Aguada Municipio	3 529	90.4	5	0.1	100.0	3 160	26.8	775	78.3	1 976	83.1
Mabú barrio, Humacao Municipio	8 469	92.9	63	0.7	100.0	7 911	25.5	1 472	90.6	5 242	86.5
Macaná barrio, Guayanilla Municipio	1 601	92.5	6	0.4	100.0	1 534	31.0	281	87.9	1 093	86.6
Macaná barrio, Peñuelas Municipio	899	97.1	-	-	(X)	863	21.2	195	97.9	578	93.6
Machete barrio, Guayama Municipio	2 490	91.8	17	0.7	64.7	2 187	41.6	505	83.4	1 227	80.4
Machos barrio, Ceiba Municipio	4 203	73.2	162	3.9	22.8	4 014	37.5	685	82.3	2 330	69.2
Machuchal barrio, Sabana Grande Municipio	4 837	94.5	12	0.2	41.7	4 467	18.5	798	95.4	2 848	88.8
Machuelo Abajo barrio, Ponce Municipio	13 326	95.3	198	1.5	25.8	12 344	24.5	2 278	93.1	8 001	83.3
Machuelo Arriba barrio, Ponce Municipio	13 898	95.8	199	1.4	61.8	12 926	22.8	2 522	90.3	8 393	83.0
Magas barrio, Guayanilla Municipio	3 555	94.7	5	0.1	-	3 214	27.9	789	94.6	2 038	90.3
Magas Arriba comunidad, Guayanilla Municipio	1 054	96.7	-	-	(X)	1 014	18.9	223	94.2	724	93.2
Magos barrio, San Sebastián Municipio	252	89.8	7	2.8	100.0	246	20.7	22	100.0	193	82.4
Maguayo barrio, Dorado Municipio	4 732	95.7	54	1.1	25.9	4 386	23.6	862	87.8	2 853	81.0
Magueyes barrio, Corozal Municipio	357	100.0	-	-	(X)	347	1.2	102	100.0	145	100.0
Magueyes barrio, Ponce Municipio	6 137	93.0	109	1.8	45.9	5 653	30.5	1 063	81.8	3 992	77.6
Magueyes Urbano barrio, Ponce Municipio	1 322	95.6	12	0.9	100.0	1 222	29.1	195	94.4	896	78.2
Maizales barrio, Naguabo Municipio	2 135	93.5	18	0.8	66.7	1 934	35.5	360	91.4	1 227	89.7
Maleza Alta barrio, Aguadilla Municipio	1 621	84.1	49	3.0	42.9	1 560	36.6	253	66.4	1 097	66.2
Maleza Baja barrio, Aguadilla Municipio	3 050	77.3	133	4.4	60.9	2 841	52.8	546	62.8	1 481	54.9
Malezas barrio, Mayagüez Municipio	1 079	95.2	13	1.2	46.2	1 010	19.5	199	97.0	645	96.1
Mal Paso barrio, Aguada Municipio	2 576	90.9	-	-	(X)	2 462	14.6	447	77.9	1 758	84.5
Mambiche barrio, Humacao Municipio	2 044	90.2	29	1.4	44.8	1 890	24.3	350	94.6	1 270	89.9
Mamey barrio, Aguada Municipio	2 210	94.8	3	0.1	-	2 001	22.0	452	92.9	1 317	92.5
Mamey barrio, Guaynabo Municipio	3 232	97.7	12	0.4	100.0	2 997	15.7	532	94.4	1 895	86.8
Mamey barrio, Gurabo Municipio	4 241	91.3	125	2.9	44.0	3 830	34.2	786	84.1	2 611	76.1
Mamey barrio, Juncos Municipio	3 701	94.0	38	1.0	18.4	3 323	38.7	710	93.2	2 080	86.3
Mamey barrio, Patillas Municipio	2 445	93.1	15	0.6	100.0	2 258	19.7	381	95.0	1 327	88.6
Mameyal barrio, Dorado Municipio	-	(X)	-	(X)	(X)	-	(X)	-	(X)	-	(X)
Mameyes Abajo barrio, Utuado Municipio	1 214	97.6	8	0.7	-	1 127	19.0	328	96.0	617	93.2
Mameyes Arriba barrio, Jayuya Municipio	2 323	97.6	-	-	(X)	2 116	17.7	495	100.0	1 187	94.1
Mameyes I barrio, Luquillo Municipio	2 312	94.5	40	1.7	42.5	2 146	21.7	376	87.8	1 517	85.6
Mameyes II barrio, Río Grande Municipio	2 786	90.3	47	1.7	74.5	2 593	23.8	340	70.6	1 308	78.6
Maná barrio, Corozal Municipio	1 975	96.9	-	-	(X)	1 829	15.7	431	99.1	1 243	89.1
Manatí zona urbana, Manatí Municipio	15 974	90.9	241	1.5	45.6	14 769	28.0	2 868	91.7	9 365	84.9
Manatí barrio-pueblo, Manatí Municipio	7 131	92.1	178	2.5	53.4	6 591	32.1	1 221	94.3	4 267	87.3
Maragüez barrio, Ponce Municipio	734	98.9	-	-	(X)	678	8.8	100	100.0	353	93.8
Maravilla Este barrio, Las Marías Municipio	960	93.9	12	1.3	50.0	922	27.4	157	80.3	606	79.7
Maravilla Norte barrio, Las Marías Municipio	599	91.9	7	1.2	100.0	553	21.5	67	100.0	394	97.5
Maravilla Sur barrio, Las Marías Municipio	1 764	91.2	51	2.9	25.5	1 605	34.3	377	95.2	956	84.5
Maresúa barrio, San Germán Municipio	1 255	91.4	18	1.4	66.7	1 199	22.3	243	96.7	800	75.1
María Antonia comunidad, Guánica Municipio	1 496	89.3	19	1.3	-	1 415	19.2	266	95.5	910	84.9
Mariana barrio, Humacao Municipio	3 206	91.9	5	0.2	-	3 021	17.6	681	93.7	1 962	87.5
Mariana barrio, Naguabo Municipio	1 757	93.5	-	-	(X)	1 595	24.9	207	89.9	1 133	87.2
Mariano Colón comunidad	2 494	92.1	5	0.2	100.0	2 284	19.5	659	95.9	1 318	91.4
Coamo Municipio (part)	2 387	91.7	5	0.2	100.0	2 177	20.5	659	95.9	1 248	90.9
Santa Isabel Municipio (part)	107	100.0	-	-	(X)	107	-	-	(X)	70	100.0
Marías barrio, Aguada Municipio	1 875	93.3	16	0.9	100.0	1 774	18.4	389	88.2	1 184	85.4
Marías barrio, Añasco Municipio	4 568	93.8	52	1.1	71.2	4 241	20.8	795	93.7	2 874	91.1
Marías barrio, Moca Municipio	1 917	95.6	-	-	(X)	1 731	23.4	425	97.4	1 093	93.7

Table 2. **Place of Birth, Residence in 1995, and Language: 2000**—Con.

[Data based on a sample (except Tables 65-68). For information on confidentiality protection, coverage, sampling error, and nonsampling error, see Appendix G.
For location of definitions, see "How to Use This Census Report"]

Puerto Rico Municipio Municipio Subdivision and Place Subbarrio	Total population	Native population—Percent born in Puerto Rico	Foreign-born population			Population 5 years and over		Speak a language other than English at home			
								Population 5 to 17 years		Population 18 years and over	
			Number	Percent of total population	Percent naturalized citizens	Number	Percent living in different house in 1995	Number	Percent who speak English less than "very well"	Number	Percent who speak English less than "very well"
MUNICIPIO SUBDIVISION AND PLACE—Con.											
Maricao zona urbana, Maricao Municipio	1 194	95.9	6	0.5	100.0	1 116	27.8	164	87.2	754	79.3
Maricao barrio-pueblo, Maricao Municipio	944	94.8	6	0.6	100.0	875	25.0	118	88.1	605	78.8
Maricao barrio, Vega Alta Municipio	4 932	93.4	48	1.0	39.6	4 538	17.7	872	95.6	3 039	88.3
Maricao Afuera barrio, Maricao Municipio	1 691	96.4	-	-	(X)	1 600	32.7	305	95.7	973	88.7
Marín barrio, Patillas Municipio	2 201	93.1	5	0.2	100.0	2 014	10.6	401	92.5	1 271	91.7
Martín González barrio, Carolina Municipio	24 654	94.5	784	3.2	44.5	22 610	24.4	4 499	90.2	14 794	83.0
Martorell comunidad, Yabucoa Municipio	2 862	91.0	-	-	(X)	2 648	21.1	468	92.5	1 813	90.2
Marueño comunidad, Ponce Municipio	926	94.2	10	1.1	50.0	863	28.0	144	93.8	506	90.3
Marueño barrio, Ponce Municipio	1 502	96.0	10	0.7	50.0	1 407	27.0	229	96.1	812	94.0
Masa barrio, Gurabo Municipio	1 695	95.9	38	2.2	71.1	1 569	21.0	292	93.2	1 132	86.1
Mata de Cañas barrio, Orocovis Municipio	451	91.8	-	-	(X)	405	32.3	76	100.0	264	87.5
Mata de Plátano barrio, Luquillo Municipio	8 501	90.9	155	1.8	36.8	7 807	32.5	1 611	91.1	5 267	76.5
Matón Abajo barrio, Cayey Municipio	1 199	95.6	6	0.5	100.0	1 052	19.5	182	100.0	664	92.0
Matón Arriba barrio, Cayey Municipio	837	93.2	18	2.2	72.2	797	28.0	190	91.6	513	89.9
Matuyas Alto barrio, Maunabo Municipio	440	100.0	7	1.6	100.0	421	17.8	91	100.0	267	91.8
Matuyas Bajo barrio, Maunabo Municipio	184	93.8	6	3.3	-	163	38.0	46	39.1	108	92.6
Maunabo barrio-pueblo, Maunabo Municipio	366	97.5	-	-	(X)	348	33.3	21	100.0	238	87.4
Maunabo zona urbana, Maunabo Municipio	2 042	95.6	-	-	(X)	1 893	23.1	297	91.9	1 373	86.2
Mavilla barrio, Vega Alta Municipio	434	94.2	19	4.4	-	378	20.6	31	100.0	173	79.2
Mayagüez zona urbana, Mayagüez Municipio	78 705	94.9	1 646	2.1	52.7	74 053	32.0	11 222	88.2	51 450	80.8
Mayagüez barrio-pueblo, Mayagüez Municipio	32 147	95.5	560	1.7	38.2	30 276	38.9	4 146	94.4	20 776	82.1
Mayagüez Arriba barrio, Mayagüez Municipio	6 042	94.0	189	3.1	52.9	5 697	31.4	722	87.7	4 236	82.2
Media Luna barrio, Toa Baja Municipio	12 718	94.6	153	1.2	43.1	11 532	19.1	2 596	93.9	6 978	89.9
Medianía Alta barrio, Loíza Municipio	9 482	97.5	121	1.3	24.0	8 637	16.0	2 215	96.8	4 955	92.5
Medianía Baja barrio, Loíza Municipio	8 901	97.3	128	1.4	23.4	8 149	23.6	1 864	93.5	4 869	93.4
Membrillo barrio, Camuy Municipio	3 443	93.7	7	0.2	-	3 058	34.9	642	92.1	2 010	86.6
Minillas barrio, Bayamón Municipio	42 559	94.3	1 879	4.4	45.1	39 609	29.1	6 817	87.2	26 995	79.3
Minillas barrio, San Germán Municipio	3 362	96.4	3	0.1	-	3 142	22.3	467	94.6	2 082	87.8
Mirabales barrio, San Sebastián Municipio	586	95.1	-	-	(X)	562	14.8	103	86.4	348	90.2
Miradero barrio, Cabo Rojo Municipio	14 421	93.8	96	0.7	66.7	13 174	33.1	2 341	86.5	8 564	80.9
Miradero barrio, Mayagüez Municipio	5 400	91.7	236	4.4	51.7	5 198	32.0	766	63.3	3 994	71.1
Miraflores barrio, Añasco Municipio	799	95.7	6	0.8	-	747	19.3	120	100.0	491	94.9
Miraflores barrio, Arecibo Municipio	5 122	93.1	24	0.5	20.8	4 754	20.6	915	96.4	3 073	89.2
Miranda comunidad, Vega Baja Municipio	2 096	95.1	6	0.3	-	1 918	21.7	389	95.6	1 243	92.7
Mirasol barrio, Lares Municipio	1 504	96.7	-	-	(X)	1 363	19.7	236	100.0	933	95.5
Moca zona urbana, Moca Municipio	4 607	91.9	56	1.2	30.4	4 273	24.6	850	86.2	2 940	81.5
Moca barrio-pueblo, Moca Municipio	1 834	91.9	16	0.9	56.3	1 666	27.3	220	76.4	1 225	85.6
Monacillo barrio, San Juan Municipio	12 386	94.2	951	7.7	67.7	11 650	27.3	2 131	77.5	8 516	59.0
Monacillo Urbano barrio, San Juan Municipio	29 454	93.9	1 893	6.4	52.7	27 522	36.4	4 084	82.6	19 806	67.2
Monserrate comunidad	2 743	94.1	42	1.5	85.7	2 568	17.6	467	94.9	1 822	85.5
Vega Alta Municipio (part)	197	86.8	-	-	(X)	197	23.9	6	100.0	166	74.7
Vega Baja Municipio (part)	2 546	94.7	42	1.6	85.7	2 371	17.1	461	94.8	1 656	86.6
Montalva barrio, Guánica Municipio	3 064	89.5	41	1.3	41.5	2 859	27.3	530	92.5	1 932	85.3
Montaña barrio, Aguadilla Municipio	3 950	91.6	56	1.4	48.2	3 680	32.6	678	87.9	2 439	78.6
Monte Grande comunidad, Cabo Rojo Municipio	1 845	89.7	19	1.0	68.4	1 707	27.4	283	75.3	1 222	80.0
Monte Grande barrio, Cabo Rojo Municipio	6 190	92.4	10	0.2	40.0	5 664	27.9	948	86.9	3 897	83.6
Monte Llano barrio, Cayey Municipio	4 064	93.3	20	0.5	55.0	3 701	27.3	889	94.0	2 430	85.4
Monte Llano barrio, Cidra Municipio	1 132	97.2	5	0.4	100.0	1 021	23.6	206	100.0	629	90.5
Monte Llano barrio, Morovis Municipio	3 007	92.7	43	1.4	37.2	2 622	23.6	607	90.4	1 631	85.7
Monte Llano barrio, Ponce Municipio	353	92.6	-	-	(X)	330	34.2	33	100.0	247	80.6
Montones barrio, Las Piedras Municipio	6 024	91.8	36	0.6	44.4	5 538	17.4	1 035	81.1	3 574	82.9
Montoso barrio, Maricao Municipio	1 146	92.8	-	-	(X)	1 059	18.7	268	98.1	530	96.0
Montoso barrio, Mayagüez Municipio	994	98.9	-	-	(X)	927	20.7	218	100.0	533	92.7
Mora comunidad, Isabela Municipio	1 961	84.2	45	2.3	4.4	1 895	25.1	430	90.7	1 203	88.9
Mora barrio, Isabela Municipio	4 251	90.4	49	1.2	53.1	3 904	33.9	687	78.6	2 677	79.9
Morovis zona urbana, Morovis Municipio	2 310	93.3	25	1.1	64.0	2 107	35.2	431	83.3	1 250	90.4
Morovis barrio-pueblo, Morovis Municipio	1 013	94.0	-	-	(X)	927	42.6	169	74.6	517	83.2
Morovis Norte barrio, Morovis Municipio	3 371	92.8	13	0.4	46.2	3 129	28.6	905	88.4	1 920	90.4
Morovis Sud barrio, Morovis Municipio	3 428	94.8	10	0.3	-	2 986	27.1	696	82.9	1 868	83.4
Mosquito barrio, Vieques Municipio	-	(X)	-	(X)	(X)	-	(X)	-	(X)	-	(X)
Mucarabones comunidad, Toa Alta Municipio	1 751	97.9	52	3.0	38.5	1 563	16.6	315	87.3	980	92.3
Mucarabones barrio, Toa Alta Municipio	19 174	93.8	311	1.6	45.0	17 098	37.0	3 719	87.7	11 120	81.6
Mula barrio, Aguas Buenas Municipio	3 602	94.4	43	1.2	20.9	3 356	16.7	616	94.5	2 154	87.1
Mulas barrio, Patillas Municipio	389	100.0	-	-	(X)	370	21.1	49	100.0	202	87.1
Mulita barrio, Aguas Buenas Municipio	224	100.0	-	-	(X)	200	23.5	12	100.0	116	79.3
Muñoz Rivera barrio, Patillas Municipio	834	92.9	18	2.2	-	794	23.2	177	88.7	492	92.5
Naguabo zona urbana, Naguabo Municipio	4 175	93.0	36	0.9	19.4	3 855	29.4	665	97.9	2 521	89.1
Naguabo barrio-pueblo, Naguabo Municipio	1 723	91.0	25	1.5	28.0	1 580	33.2	339	97.3	1 013	88.5
Naranjales barrio, Las Marías Municipio	638	98.6	-	-	(X)	596	33.6	103	100.0	351	90.9
Naranjales barrio, Mayagüez Municipio	1 364	92.1	11	0.8	100.0	1 192	18.7	210	91.9	817	88.5
Naranjito barrio, Hatillo Municipio	3 737	94.1	21	0.6	76.2	3 456	21.1	630	94.3	2 301	88.9
Naranjito zona urbana, Naranjito Municipio	1 792	94.9	5	0.3	100.0	1 677	30.4	277	98.2	1 061	86.1
Naranjito barrio-pueblo, Naranjito Municipio	1 116	94.1	-	-	(X)	1 058	33.6	185	97.3	675	84.4
Naranjo barrio, Aguada Municipio	3 788	90.5	5	0.1	100.0	3 388	30.2	789	85.2	2 176	86.0
Naranjo barrio, Comerío Municipio	1 783	97.4	4	0.2	-	1 628	22.8	315	98.4	936	91.7
Naranjo barrio, Fajardo Municipio	269	83.3	-	-	(X)	242	69.0	84	50.0	158	63.3
Naranjo barrio, Moca Municipio	2 667	90.3	16	0.6	50.0	2 382	27.2	386	90.2	1 617	91.3
Naranjo barrio, Yauco Municipio	759	87.2	-	-	(X)	693	35.5	186	84.9	393	91.6
Navarro barrio, Gurabo Municipio	5 203	91.4	53	1.0	71.7	4 747	34.9	983	93.0	3 313	76.6
Negros barrio, Corozal Municipio	1 297	96.1	-	-	(X)	1 195	16.9	295	97.3	626	92.7
Nuevo barrio, Bayamón Municipio	2 345	95.1	17	0.7	-	2 127	14.5	368	96.2	1 458	87.8
Nuevo barrio, Naranjito Municipio	3 777	96.8	-	-	(X)	3 452	16.5	746	86.7	2 203	85.0
Olimpo comunidad, Guayama Municipio	2 523	93.5	7	0.3	-	2 306	30.1	466	97.4	1 529	90.6

Table 2. **Place of Birth, Residence in 1995, and Language: 2000**—Con.

[Data based on a sample (except Tables 65-68). For information on confidentiality protection, coverage, sampling error, and nonsampling error, see Appendix G.
For location of definitions, see "How to Use This Census Report"]

Puerto Rico Municipio Municipio Subdivision and Place Subbarrio	Total population	Native population—Percent born in Puerto Rico	Foreign-born population			Population 5 years and over		Speak a language other than English at home			
								Population 5 to 17 years		Population 18 years and over	
			Number	Percent of total population	Percent naturalized citizens	Number	Percent living in different house in 1995	Number	Percent who speak English less than "very well"	Number	Percent who speak English less than "very well"
MUNICIPIO SUBDIVISION AND PLACE—Con.											
Oriente barrio, San Juan Municipio	34 880	95.9	2 683	7.7	23.6	32 203	28.7	6 522	94.7	21 177	86.6
Orocovis zona urbana, Orocovis Municipio	899	94.9	15	1.7	33.3	846	15.0	152	97.4	598	93.3
Orocovis barrio, Orocovis Municipio	3 300	95.9	14	0.4	57.1	2 969	16.6	570	84.4	1 854	88.4
Orocovis barrio-pueblo, Orocovis Municipio	845	94.6	15	1.8	33.3	792	16.0	152	97.4	544	92.6
Ortíz barrio, Toa Alta Municipio	21 856	93.6	336	1.5	49.4	19 791	29.5	4 825	91.6	12 567	82.2
Ovejas barrio, Añasco Municipio	1 671	94.0	13	0.8	53.8	1 538	20.9	302	95.4	887	90.8
Padilla barrio, Corozal Municipio	4 049	95.6	10	0.2	50.0	3 656	17.1	822	97.7	2 195	94.2
Pájaros barrio, Bayamón Municipio	32 726	93.4	812	2.5	39.3	30 110	24.8	5 721	85.3	20 934	80.1
Pájaros comunidad, Toa Alta Municipio	9 243	94.6	72	0.8	47.2	8 311	25.7	2 166	92.6	5 103	87.7
Pajonal comunidad, Florida Municipio	849	94.6	-	-	(X)	780	28.1	179	97.2	507	92.9
Palma Escrita barrio, Las Marías Municipio	816	99.3	-	-	(X)	759	21.5	167	95.8	541	97.4
Palmar barrio, Aguadilla Municipio	2 079	92.1	36	1.7	80.6	1 907	25.3	374	92.5	1 301	85.5
Palmarejo comunidad, Coamo Municipio	1 041	93.9	13	1.2	61.5	966	25.6	167	100.0	497	96.2
Palmarejo barrio, Coamo Municipio	4 261	93.2	39	0.9	46.2	3 954	27.7	768	95.4	2 483	91.0
Palmarejo barrio, Corozal Municipio	5 874	95.6	26	0.4	80.8	5 418	21.1	1 183	97.0	3 443	91.9
Palmarejo comunidad, Lajas Municipio	1 159	95.3	5	0.4	100.0	1 128	17.8	259	97.3	704	90.8
Palmarejo barrio, Lajas Municipio	4 002	91.9	32	0.8	37.5	3 749	23.2	813	95.3	2 386	86.7
Palmarito barrio, Corozal Municipio	2 119	97.3	-	-	(X)	1 923	18.4	359	97.2	997	93.5
Palmas barrio, Arroyo Municipio	4 118	89.2	22	0.5	100.0	3 658	40.1	840	84.6	2 229	76.9
Palmas barrio, Cataño Municipio	25 445	94.6	718	2.8	45.7	23 353	22.1	5 527	87.0	15 140	77.2
Palmas barrio, Guayama Municipio	875	93.3	-	-	(X)	805	21.0	128	100.0	566	90.6
Palmas comunidad	2 855	90.7	16	0.6	100.0	2 579	31.8	628	87.9	1 596	83.8
Arroyo Municipio (part)	2 596	90.4	16	0.6	100.0	2 356	31.5	576	86.8	1 436	82.4
Patillas Municipio (part)	259	93.4	-	-	(X)	223	35.0	52	100.0	160	96.9
Palmas barrio, Salinas Municipio	486	100.0	-	-	(X)	385	25.5	42	100.0	316	94.6
Palmas Altas barrio, Barceloneta Municipio	3 959	93.9	4	0.1	100.0	3 627	30.1	869	83.9	2 299	83.1
Palmer comunidad, Río Grande Municipio	1 144	97.8	14	1.2	50.0	1 089	20.6	176	79.0	683	84.2
Palo Hincado barrio, Barranquitas Municipio	3 684	96.4	4	0.1	100.0	3 429	23.6	841	98.3	2 127	95.2
Palomas comunidad, Comerío Municipio	1 812	93.8	11	0.6	-	1 661	28.4	263	98.1	757	93.1
Palomas barrio, Comerío Municipio	4 386	94.0	23	0.5	-	4 027	22.9	769	95.2	1 986	93.6
Palomas comunidad, Yauco Municipio	2 258	91.4	3	0.1	100.0	2 115	20.6	379	97.4	1 274	91.0
Palos Blancos barrio, Corozal Municipio	3 720	95.1	-	-	(X)	3 438	20.9	913	94.7	2 179	93.2
Palo Seco comunidad, Maunabo Municipio	1 204	96.1	11	0.9	-	1 163	34.6	259	86.5	624	92.0
Palo Seco barrio, Maunabo Municipio	1 921	95.7	11	0.6	-	1 846	30.0	395	85.6	1 052	93.4
Palo Seco barrio, Toa Baja Municipio	253	96.8	3	1.2	100.0	253	12.6	47	100.0	185	95.1
Parcelas La Milagrosa comunidad, Cidra Municipio	1 187	91.2	-	-	(X)	1 077	29.3	306	83.3	632	88.0
Parcelas Nuevas comunidad, Cidra Municipio	1 707	94.6	-	-	(X)	1 617	17.7	367	96.5	964	83.8
Parcelas Peñuelas comunidad, Santa Isabel Municipio	1 071	93.5	-	-	(X)	997	30.3	294	96.3	593	91.6
Parguera barrio, Lajas Municipio	2 044	92.5	6	0.3	-	1 912	18.6	257	93.8	1 212	82.0
París barrio, Lajas Municipio	968	88.7	-	-	(X)	880	19.5	185	84.3	569	88.8
Paso Palma barrio, Utuado Municipio	513	97.5	-	-	(X)	491	8.6	120	100.0	277	95.3
Pasto barrio, Aibonito Municipio	3 910	94.0	19	0.5	100.0	3 643	20.0	759	94.5	2 462	90.3
Pasto barrio, Coamo Municipio	5 405	94.1	17	0.3	88.2	4 916	27.6	1 043	97.3	3 183	92.7
Pasto barrio, Guayanilla Municipio	403	99.0	-	-	(X)	376	6.4	43	86.0	196	90.8
Pasto barrio, Morovis Municipio	824	96.8	-	-	(X)	725	24.6	236	97.5	459	99.1
Pastos comunidad, Aibonito Municipio	1 491	95.0	-	-	(X)	1 374	19.2	278	94.2	931	92.3
Pasto Viejo barrio, Cayey Municipio	647	95.4	-	-	(X)	601	9.3	144	100.0	402	96.5
Patillas zona urbana, Patillas Municipio	4 084	92.5	15	0.4	100.0	3 811	17.0	810	97.0	2 225	90.7
Patillas barrio-pueblo, Patillas Municipio	630	89.5	-	-	(X)	595	24.4	99	94.9	413	95.2
Pedernales barrio, Cabo Rojo Municipio	5 020	91.1	71	1.4	67.6	4 635	27.8	961	91.1	3 056	73.5
Pedro Avila barrio, Cayey Municipio	111	91.0	-	-	(X)	101	10.9	14	100.0	87	82.8
Pedro García barrio, Coamo Municipio	602	92.9	-	-	(X)	529	37.2	97	100.0	373	85.5
Pellejas barrio, Adjuntas Municipio	742	98.2	-	-	(X)	661	18.0	200	100.0	363	97.5
Pellejas barrio, Orocovis Municipio	594	93.3	-	-	(X)	567	8.3	189	100.0	303	98.3
Peña Pobre comunidad, Naguabo Municipio	962	93.5	7	0.7	-	923	31.2	191	62.3	517	65.0
Peña Pobre barrio, Naguabo Municipio	3 962	95.8	13	0.3	-	3 676	18.3	844	91.0	2 235	79.0
Peñuelas zona urbana, Peñuelas Municipio	6 684	94.4	-	-	(X)	6 110	30.0	1 323	90.4	3 692	90.9
Peñuelas barrio-pueblo, Peñuelas Municipio	1 653	93.3	-	-	(X)	1 550	29.4	271	79.0	1 053	89.0
Perchas barrio, Morovis Municipio	1 299	99.3	-	-	(X)	1 188	7.2	254	82.3	763	77.1
Perchas 1 barrio, San Sebastián Municipio	1 134	88.6	15	1.3	60.0	1 022	25.0	260	93.5	666	87.8
Perchas 2 barrio, San Sebastián Municipio	990	87.2	7	0.7	100.0	895	27.9	234	94.0	585	87.4
Pesas barrio, Ciales Municipio	1 788	94.7	-	-	(X)	1 629	15.8	390	94.4	1 146	92.1
Pezuela barrio, Lares Municipio	218	95.4	-	-	(X)	197	47.2	8	100.0	111	100.0
Pica barrio, Jayuya Municipio	375	100.0	-	-	(X)	358	41.6	25	100.0	281	73.3
Piedra Gorda comunidad, Camuy Municipio	1 877	89.8	20	1.1	35.0	1 744	24.1	405	91.6	1 079	87.9
Piedra Gorda barrio, Camuy Municipio	1 682	93.4	2	0.1	-	1 590	21.6	254	94.1	1 076	91.4
Piedras barrio, Cayey Municipio	55	87.3	-	-	(X)	46	-	23	100.0	23	100.0
Piedras Blancas barrio, Aguada Municipio	3 574	90.6	6	0.2	100.0	3 274	22.6	621	92.6	2 214	83.8
Piedras Blancas barrio, San Sebastián Municipio	2 532	93.4	-	-	(X)	2 298	31.3	353	87.3	1 615	88.5
Piletas barrio, Lares Municipio	5 653	91.2	13	0.2	53.8	5 186	24.9	1 274	96.8	3 346	93.4
Piñales barrio, Añasco Municipio	2 066	95.3	33	1.6	57.6	1 862	30.0	474	96.6	1 210	87.0
Piñas barrio, Comerío Municipio	1 707	97.2	8	0.5	-	1 587	18.1	292	100.0	1 082	96.9
Piñas barrio, Toa Alta Municipio	1 063	94.2	11	1.0	-	984	15.9	156	95.5	651	85.4
Pitahaya barrio, Arroyo Municipio	3 934	89.3	35	0.9	82.9	3 631	28.1	827	87.8	2 268	85.9
Pitahaya barrio, Luquillo Municipio	4 513	90.1	75	1.7	58.7	4 057	27.3	787	92.9	2 307	82.3
Planas barrio, Isabela Municipio	2 225	90.9	33	1.5	81.8	2 031	23.1	429	92.8	1 376	91.2
Plata barrio, Aibonito Municipio	1 892	96.8	7	0.4	-	1 725	19.6	337	96.4	1 049	92.7
Plata barrio, Lajas Municipio	2 764	94.6	11	0.4	27.3	2 522	31.8	579	97.9	1 589	93.2
Plata barrio, Moca Municipio	945	91.7	-	-	(X)	865	24.6	157	94.9	600	89.3
Playa barrio, Añasco Municipio	1 765	99.1	-	-	(X)	1 661	15.8	307	90.2	1 123	92.5
Playa barrio, Guayanilla Municipio	1 356	89.8	4	0.3	100.0	1 238	29.2	230	96.1	685	83.6
Playa barrio, Ponce Municipio	16 919	94.3	145	0.9	42.8	15 572	26.1	3 046	91.1	10 175	83.3

Table 2. **Place of Birth, Residence in 1995, and Language: 2000**—Con.

[Data based on a sample (except Tables 65-68). For information on confidentiality protection, coverage, sampling error, and nonsampling error, see Appendix G.
For location of definitions, see "How to Use This Census Report"]

Puerto Rico **Municipio** **Municipio Subdivision and Place** **Subbarrio**	Total population	Native population—Percent born in Puerto Rico	Foreign-born population			Population 5 years and over		Speak a language other than English at home			
								Population 5 to 17 years		Population 18 years and over	
			Number	Percent of total population	Percent naturalized citizens	Number	Percent living in different house in 1995	Number	Percent who speak English less than "very well"	Number	Percent who speak English less than "very well"
MUNICIPIO SUBDIVISION AND PLACE—Con.											
Playa barrio, Santa Isabel Municipio	842	89.7	-	-	(X)	743	39.6	147	87.8	434	85.9
Playa barrio, Yabucoa Municipio	4 761	92.6	38	0.8	15.8	4 240	44.0	936	96.6	2 610	87.8
Playa Fortuna comunidad, Luquillo Municipio	2 050	94.4	46	2.2	50.0	1 878	27.5	315	92.1	1 313	86.0
Playa Sardinas I barrio, Culebra Municipio	56	64.0	6	10.7	-	56	21.4	-	(X)	36	66.7
Playa Sardinas II barrio, Culebra Municipio	118	85.8	5	4.2	100.0	118	11.9	27	48.1	91	11.0
Playita comunidad, Salinas Municipio	757	88.4	9	1.2	-	703	21.9	91	91.2	472	75.8
Playita comunidad, Yabucoa Municipio	2 260	92.7	-	-	(X)	2 045	24.6	425	100.0	1 290	87.2
Playita Cortada comunidad, Santa Isabel Municipio	1 631	97.8	12	0.7	-	1 424	21.7	324	96.6	923	86.2
Pole Ojea comunidad, Cabo Rojo Municipio	1 824	86.8	7	0.4	-	1 691	22.1	319	94.4	1 162	82.4
Pollos barrio, Patillas Municipio	3 401	93.1	4	0.1	100.0	3 143	30.1	718	88.3	1 937	82.1
Ponce zona urbana, Ponce Municipio	154 947	94.3	2 190	1.4	51.6	142 950	27.0	28 315	91.0	94 880	83.0
Portillo barrio, Adjuntas Municipio	538	97.6	-	-	(X)	492	19.3	128	100.0	284	97.5
Portugués barrio, Adjuntas Municipio	487	96.7	-	-	(X)	412	19.4	81	100.0	272	100.0
Portugués barrio, Ponce Municipio	4 920	94.1	15	0.3	33.3	4 314	32.4	1 373	93.1	2 260	92.7
Portugués Urbano barrio, Ponce Municipio	5 804	94.1	42	0.7	28.6	5 169	28.4	1 211	91.2	2 978	88.5
Potala Pastillo comunidad, Juana Díaz Municipio	3 836	94.1	16	0.4	100.0	3 575	28.0	769	95.3	2 220	92.7
Pozas barrio, Ciales Municipio	1 595	92.3	15	0.9	-	1 514	23.9	379	90.8	854	88.2
Pozas barrio, San Sebastián Municipio	3 635	93.4	36	1.0	100.0	3 375	26.8	698	85.4	2 269	88.1
Pozo Hondo barrio, Guayama Municipio	836	92.3	7	0.8	-	753	26.2	143	83.9	474	79.1
Primero barrio, Ponce Municipio	3 427	93.2	23	0.7	73.9	3 226	25.0	544	94.3	2 205	86.3
Pueblito del Río comunidad, Las Piedras Municipio	1 343	89.8	6	0.4	-	1 224	37.5	200	86.0	933	87.9
Pueblo barrio, Corozal Municipio	3 720	96.0	31	0.8	45.2	3 438	18.0	643	96.1	2 290	92.6
Pueblo barrio, Lares Municipio	5 808	96.6	17	0.3	-	5 418	17.7	1 147	95.8	3 682	92.9
Pueblo barrio, Moca Municipio	6 683	90.3	55	0.8	21.8	6 264	26.1	1 261	88.3	4 015	82.0
Pueblo barrio, Rincón Municipio	3 615	89.3	37	1.0	54.1	3 340	25.4	695	78.1	2 325	79.2
Pueblo barrio, San Juan Municipio	9 320	94.9	2 306	24.7	14.8	8 718	39.3	1 470	88.8	5 961	82.9
Pueblo Viejo barrio, Guaynabo Municipio	26 101	92.2	2 381	9.1	62.7	24 772	33.3	3 784	74.3	17 965	63.5
Puente barrio, Camuy Municipio	8 930	91.9	79	0.9	43.0	8 224	22.9	1 655	86.5	5 568	83.7
Puerto Diablo barrio, Vieques Municipio	855	91.4	34	4.0	23.5	844	16.1	179	96.6	511	73.0
Puerto Ferro barrio, Vieques Municipio	813	89.7	-	-	(X)	756	15.1	117	82.9	472	79.4
Puerto Nuevo barrio, Vega Baja Municipio	5 547	92.1	53	1.0	84.9	5 132	32.6	1 112	87.5	3 228	80.5
Puerto Real comunidad, Cabo Rojo Municipio	6 275	94.7	23	0.4	65.2	5 661	34.6	1 277	90.6	3 447	84.8
Puerto Real barrio, Vieques Municipio	1 676	95.8	9	0.5	100.0	1 540	6.5	358	89.1	1 019	84.9
Puertos barrio, Camuy Municipio	1 538	94.7	8	0.5	100.0	1 423	29.7	289	95.8	776	91.9
Pugnado Adentro barrio, Vega Baja Municipio	1 377	97.3	-	-	(X)	1 285	18.3	268	100.0	884	92.6
Pugnado Afuera barrio, Vega Baja Municipio	11 987	92.6	116	1.0	55.2	10 973	23.1	2 235	88.2	6 871	82.0
Pulguillas barrio, Coamo Municipio	1 085	96.1	-	-	(X)	976	18.9	297	57.6	541	72.3
Punta Arenas barrio, Vieques Municipio	-	(X)	-	(X)	(X)	-	(X)	-	(X)	-	(X)
Puntas barrio, Rincón Municipio	1 642	83.9	25	1.5	20.0	1 569	20.1	312	85.9	1 100	76.1
Punta Santiago comunidad, Humacao Municipio	5 802	89.8	59	1.0	61.0	5 346	28.7	1 171	90.9	3 390	82.1
Punta Santiago barrio, Humacao Municipio	5 562	90.0	45	0.8	64.4	5 106	28.3	1 133	90.6	3 263	82.4
Purísima Concepción barrio, Las Marías Municipio	139	100.0	-	-	(X)	139	5.0	36	100.0	53	100.0
Quebrada comunidad, Camuy Municipio	1 077	89.4	-	-	(X)	965	29.0	99	75.8	678	76.1
Quebrada barrio, Camuy Municipio	3 896	88.9	29	0.7	44.8	3 592	28.1	751	89.7	2 362	82.0
Quebrada barrio, San Lorenzo Municipio	2 246	94.8	-	-	(X)	2 079	19.8	437	97.5	1 395	92.5
Quebrada Arenas barrio, Las Piedras Municipio	4 391	91.4	64	1.5	12.5	3 986	31.0	880	86.7	2 611	81.2
Quebrada Arenas barrio, Maunabo Municipio	2 052	94.6	9	0.4	100.0	1 873	27.3	281	97.9	1 360	89.6
Quebrada Arenas barrio, San Juan Municipio	2 769	98.3	43	1.6	7.0	2 605	11.4	451	88.7	1 608	78.0
Quebrada Arenas barrio, San Lorenzo Municipio	2 751	89.1	-	-	(X)	2 526	17.2	598	78.8	1 622	75.0
Quebrada Arenas barrio, Toa Alta Municipio	3 569	95.8	27	0.8	66.7	3 263	15.7	646	96.1	2 171	90.4
Quebrada Arenas barrio, Vega Baja Municipio	622	93.1	25	4.0	48.0	573	19.0	104	95.2	438	91.3
Quebrada Arriba barrio, Cayey Municipio	1 149	94.1	-	-	(X)	1 088	22.3	163	95.7	690	89.9
Quebrada Arriba barrio, Patillas Municipio	716	86.9	-	-	(X)	670	14.3	118	100.0	439	90.0
Quebrada Ceiba barrio, Peñuelas Municipio	5 401	95.5	28	0.5	28.6	4 917	25.6	1 167	94.6	2 849	93.7
Quebrada Cruz barrio, Toa Alta Municipio	4 989	95.7	38	0.8	81.6	4 566	15.7	876	94.9	2 916	85.6
Quebrada Fajardo barrio, Fajardo Municipio	10 240	89.6	244	2.4	54.5	9 509	23.4	1 735	79.8	6 586	71.5
Quebrada Grande barrio, Barranquitas Municipio	3 271	95.7	18	0.6	22.2	2 941	21.7	792	96.0	1 824	92.5
Quebrada Grande barrio, Mayagüez Municipio	6 367	94.4	89	1.4	60.7	5 958	25.8	1 080	88.2	4 238	83.4
Quebrada Grande barrio, Trujillo Alto Municipio	3 957	94.2	76	1.9	10.5	3 647	23.1	743	93.9	2 557	86.2
Quebrada Honda barrio, Guayanilla Municipio	364	97.0	-	-	(X)	339	2.9	44	100.0	179	100.0
Quebrada Honda barrio, San Lorenzo Municipio	2 307	92.9	15	0.7	-	2 109	23.3	421	88.8	1 362	90.1
Quebrada Infierno barrio, Gurabo Municipio	675	85.7	24	3.6	66.7	646	18.1	130	86.9	408	75.7
Quebrada Larga barrio, Añasco Municipio	1 373	94.5	-	-	(X)	1 261	23.8	297	94.6	855	88.9
Quebrada Limón barrio, Ponce Municipio	815	97.2	-	-	(X)	712	32.4	126	95.2	539	93.1
Quebrada Negrito barrio, Trujillo Alto Municipio	5 846	94.9	48	0.8	60.4	5 322	20.1	1 098	95.8	3 203	83.4
Quebradas barrio, Guayanilla Municipio	2 650	91.6	4	0.2	-	2 449	24.1	416	96.2	1 659	89.1
Quebradas barrio, Yauco Municipio	822	96.4	16	1.9	-	746	25.3	160	100.0	418	89.0
Quebrada Seca barrio, Ceiba Municipio	1 507	85.1	-	-	(X)	1 371	36.4	243	79.8	945	80.1
Quebrada Vueltas barrio, Fajardo Municipio	3 249	91.8	47	1.4	12.8	2 970	27.4	539	86.5	1 916	76.8
Quebrada Yeguas barrio, Salinas Municipio	1 512	94.8	5	0.3	-	1 413	13.9	369	90.0	926	89.6
Quebradillas barrio, Barranquitas Municipio	5 333	93.8	27	0.5	100.0	4 907	26.6	1 187	94.1	2 977	88.3
Quebradillas zona urbana, Quebradillas Municipio	5 228	87.8	52	1.0	53.8	4 776	37.1	869	82.7	3 221	74.1
Quebradillas barrio-pueblo, Quebradillas Municipio	1 313	90.7	25	1.9	28.0	1 254	27.6	126	90.5	972	79.4
Quemado barrio, Mayagüez Municipio	3 028	93.4	73	2.4	69.9	2 780	27.4	504	88.1	2 070	86.6
Quemados barrio, San Lorenzo Municipio	4 856	91.3	9	0.2	100.0	4 498	25.7	1 004	89.6	3 076	86.6
Quinto barrio, Ponce Municipio	709	93.7	16	2.3	62.5	656	37.5	29	82.8	473	65.8
Rabanal barrio, Cidra Municipio	4 067	93.0	-	-	(X)	3 720	22.4	1 029	89.7	2 234	84.4
Rafael Capó comunidad, Hatillo Municipio	1 949	92.2	7	0.4	-	1 767	20.0	374	86.1	1 241	91.2
Rafael González comunidad, Hatillo Municipio	2 171	89.9	11	0.5	-	1 986	31.9	321	92.8	1 285	90.7

Table 2. **Place of Birth, Residence in 1995, and Language: 2000**—Con.

[Data based on a sample (except Tables 65-68). For information on confidentiality protection, coverage, sampling error, and nonsampling error, see Appendix G.
For location of definitions, see "How to Use This Census Report"]

Puerto Rico **Municipio** **Municipio Subdivision and Place** **Subbarrio**	Total population	Native population—Percent born in Puerto Rico	Foreign-born population			Population 5 years and over		Speak a language other than English at home			
								Population 5 to 17 years		Population 18 years and over	
			Number	Percent of total population	Percent naturalized citizens	Number	Percent living in different house in 1995	Number	Percent who speak English less than "very well"	Number	Percent who speak English less than "very well"
MUNICIPIO SUBDIVISION AND PLACE—Con.											
Rafael Hernández comunidad, Aguadilla Municipio	1 556	93.7	15	1.0	100.0	1 429	25.7	294	90.8	902	91.6
Ramos comunidad, Luquillo Municipio	2 045	92.9	25	1.2	100.0	1 898	22.0	316	91.8	939	88.8
Ranchera barrio, Yauco Municipio	619	95.1	7	1.1	100.0	586	21.7	161	97.5	371	96.8
Rayo barrio, Sabana Grande Municipio	2 641	94.3	37	1.4	40.5	2 419	26.5	390	93.1	1 606	87.5
Real barrio, Ponce Municipio	3 146	93.3	-	-	(X)	2 887	32.0	721	92.9	1 885	87.6
Retiro barrio, San Germán Municipio	7 563	94.7	34	0.4	76.5	6 981	27.4	1 376	90.6	4 401	82.5
Rincón barrio, Cayey Municipio	5 811	94.0	51	0.9	37.3	5 411	29.4	1 133	95.9	3 732	86.3
Rincón barrio, Cidra Municipio	4 372	95.0	8	0.2	100.0	4 026	21.0	812	93.0	2 543	81.1
Rincón barrio, Gurabo Municipio	10 530	93.3	128	1.2	61.7	9 681	21.8	2 289	88.6	6 320	79.1
Rincón zona urbana, Rincón Municipio	1 441	91.5	41	2.8	39.0	1 348	22.0	177	100.0	976	80.9
Rincón barrio-pueblo, Rincón Municipio	1 011	92.9	24	2.4	66.7	930	21.8	138	100.0	650	88.3
Rincón barrio, Sabana Grande Municipio	3 957	93.6	16	0.4	100.0	3 630	25.3	634	97.2	2 423	89.7
Río barrio, Guaynabo Municipio	2 811	97.0	28	1.0	25.0	2 594	17.3	445	88.1	1 702	86.1
Río barrio, Naguabo Municipio	3 100	91.1	15	0.5	26.7	2 846	39.1	521	97.5	1 745	81.4
Río Abajo barrio, Ceiba Municipio	831	86.5	18	2.2	-	776	35.8	157	81.5	503	81.3
Río Abajo barrio, Cidra Municipio	1 377	96.9	-	-	(X)	1 274	20.6	202	97.5	925	90.8
Río Abajo barrio, Humacao Municipio	6 991	91.2	193	2.8	35.8	6 449	28.0	1 344	87.5	4 187	75.8
Río Abajo barrio, Utuado Municipio	350	96.0	-	-	(X)	322	36.0	39	100.0	184	88.6
Río Abajo barrio, Vega Baja Municipio	5 597	93.1	17	0.3	-	5 089	26.5	1 045	90.2	3 138	85.3
Río Arriba barrio, Añasco Municipio	160	97.9	16	10.0	-	157	34.4	9	100.0	135	97.8
Río Arriba barrio, Arecibo Municipio	1 053	92.3	4	0.4	100.0	947	25.6	185	100.0	624	92.9
Río Arriba barrio, Fajardo Municipio	1 319	94.3	6	0.5	-	1 228	21.8	232	98.3	873	86.5
Río Arriba barrio, Vega Baja Municipio	502	94.8	-	-	(X)	455	30.5	104	100.0	214	88.8
Río Arriba Poniente barrio, Manatí Municipio	1 754	93.5	13	0.7	46.2	1 599	22.2	248	91.5	1 065	86.1
Río Arriba Saliente barrio, Manatí Municipio	3 168	91.1	32	1.0	56.3	2 924	23.7	477	94.3	1 746	81.6
Río Blanco comunidad, Naguabo Municipio	1 350	88.7	30	2.2	50.0	1 264	15.1	248	61.7	818	85.3
Río Blanco barrio, Naguabo Municipio	3 103	92.1	36	1.2	58.3	2 879	20.1	526	79.5	1 877	87.8
Río Cañas barrio, Añasco Municipio	248	100.0	-	-	(X)	242	8.7	37	100.0	164	93.3
Río Cañas barrio, Caguas Municipio	10 852	94.8	243	2.2	45.3	10 014	27.1	2 203	89.4	7 051	81.0
Río Cañas barrio, Las Marías Municipio	455	97.6	-	-	(X)	412	33.7	78	100.0	212	94.3
Río Cañas Abajo comunidad, Juana Díaz Municipio	1 294	95.3	13	1.0	76.9	1 157	30.3	274	96.4	737	90.0
Río Cañas Abajo barrio, Juana Díaz Municipio	2 486	94.3	13	0.5	76.9	2 252	29.4	509	96.5	1 454	89.0
Río Cañas Abajo barrio, Mayagüez Municipio	2 305	93.8	110	4.8	67.3	2 189	28.0	412	78.6	1 538	75.4
Río Cañas Arriba barrio, Juana Díaz Municipio	2 172	93.4	30	1.4	86.7	1 937	29.5	345	96.8	796	84.7
Río Cañas Arriba barrio, Mayagüez Municipio	1 466	97.6	-	-	(X)	1 386	25.2	299	98.0	866	93.8
Río Grande barrio, Aguada Municipio	1 111	93.5	5	0.5	-	1 017	14.9	181	95.6	656	89.9
Río Grande barrio, Jayuya Municipio	943	93.5	-	-	(X)	841	36.4	222	86.5	461	90.5
Río Grande barrio, Morovis Municipio	731	97.5	8	1.1	100.0	686	23.0	162	96.3	450	91.8
Río Grande barrio, Rincón Municipio	1 202	86.0	7	0.6	100.0	1 107	26.1	196	83.2	814	74.2
Río Grande zona urbana, Río Grande Municipio	13 433	93.2	229	1.7	42.4	12 461	23.2	2 240	91.6	7 772	82.6
Río Grande barrio-pueblo, Río Grande Municipio	1 919	93.6	58	3.0	25.9	1 742	23.7	227	80.6	1 231	73.8
Río Hondo barrio, Comerío Municipio	1 942	96.7	-	-	(X)	1 823	34.4	352	92.3	993	91.7
Río Hondo barrio, Mayagüez Municipio	3 854	93.7	42	1.1	83.3	3 568	29.0	725	89.4	2 232	82.4
Río Jueyes barrio, Salinas Municipio	3 840	91.1	28	0.7	100.0	3 472	28.3	716	95.3	2 100	83.9
Río Lajas comunidad, Dorado Municipio	2 316	97.8	18	0.8	33.3	2 143	15.4	458	93.7	1 444	87.5
Río Lajas barrio, Dorado Municipio	2 534	96.9	18	0.7	33.3	2 333	17.9	495	94.1	1 549	87.1
Río Lajas barrio, Toa Alta Municipio	2 232	96.9	18	0.8	100.0	2 121	14.1	410	97.1	1 374	77.7
Río Prieto barrio, Lares Municipio	569	93.5	-	-	(X)	555	28.1	135	100.0	267	94.0
Río Prieto barrio, Yauco Municipio	847	100.0	-	-	(X)	826	24.0	141	100.0	527	98.9
Ríos barrio, Patillas Municipio	420	90.8	6	1.4	-	398	24.6	66	87.9	284	75.7
Robles barrio, Aibonito Municipio	4 619	94.2	55	1.2	56.4	4 337	18.3	885	88.6	2 752	87.0
Robles barrio, San Sebastián Municipio	1 635	91.4	11	0.7	-	1 468	31.2	309	97.7	1 090	92.7
Rocha barrio, Moca Municipio	3 699	91.1	31	0.8	25.8	3 341	30.2	610	93.9	2 180	89.3
Roncador barrio, Utuado Municipio	465	94.4	-	-	(X)	418	16.3	53	100.0	284	79.6
Roosevelt Roads comunidad	3 975	22.9	311	7.8	21.9	3 523	90.0	306	40.2	889	31.3
Ceiba Municipio (part)	3 975	22.9	311	7.8	21.9	3 523	90.0	306	40.2	889	31.3
Naguabo Municipio (part)	-	(X)	-	(X)	(X)	-	(X)	-	(X)	-	(X)
Rosario barrio, Mayagüez Municipio	1 619	97.6	9	0.6	100.0	1 553	21.1	289	100.0	924	96.5
Rosario Alto barrio, San Germán Municipio	927	95.5	12	1.3	-	850	20.4	160	100.0	548	91.6
Rosario Bajo barrio, San Germán Municipio	1 706	92.7	-	-	(X)	1 549	32.2	278	100.0	1 098	78.4
Rosario Peñón barrio, San Germán Municipio	607	96.5	4	0.7	100.0	574	24.9	107	95.3	302	90.4
Rosa Sánchez comunidad, Yabucoa Municipio	1 241	87.5	-	-	(X)	1 159	23.0	265	95.1	700	85.0
Rubias barrio, Yauco Municipio	320	96.2	8	2.5	-	308	12.7	54	100.0	206	90.8
Rucio barrio, Peñuelas Municipio	1 068	94.2	7	0.7	100.0	938	28.0	222	69.4	502	88.2
Rufina barrio, Guayanilla Municipio	155	100.0	-	-	(X)	143	19.6	14	100.0	96	100.0
Sábalos barrio, Mayagüez Municipio	10 260	95.6	268	2.6	56.3	9 520	26.1	1 655	90.8	6 405	83.7
Sabana barrio, Luquillo Municipio	2 269	91.4	15	0.7	60.0	2 111	29.3	385	83.9	1 352	76.8
Sabana barrio, Orocovis Municipio	1 381	95.1	-	-	(X)	1 171	29.0	226	94.2	530	91.1
Sabana barrio, Vega Alta Municipio	12 321	94.2	97	0.8	58.8	11 287	20.3	2 601	92.0	7 226	88.7
Sabana comunidad	1 839	94.7	-	-	(X)	1 651	19.7	323	100.0	1 042	94.8
Vega Alta Municipio (part)	94	83.0	-	-	(X)	94	23.4	23	100.0	53	86.8
Vega Baja Municipio (part)	1 745	95.3	-	-	(X)	1 557	19.5	300	100.0	989	95.2
Sabana Abajo barrio, Carolina Municipio	62 173	93.6	4 666	7.5	44.8	57 787	29.5	10 026	87.3	40 791	78.7
Sabana Eneas comunidad, San Germán Municipio	1 809	91.9	20	1.1	-	1 637	23.7	295	84.1	986	84.9
Sabana Eneas barrio, San Germán Municipio	2 158	92.8	20	0.9	-	1 976	20.8	337	86.1	1 223	87.2
Sabana Grande zona urbana, Sabana Grande Municipio	8 934	91.5	71	0.8	47.9	8 245	24.3	1 504	88.9	5 449	79.6
Sabana Grande barrio-pueblo, Sabana Grande Municipio	1 819	95.5	24	1.3	-	1 667	27.8	291	98.6	1 024	87.1
Sabana Grande barrio, Utuado Municipio	1 058	91.3	-	-	(X)	995	25.9	226	91.6	594	92.1

Table 2. **Place of Birth, Residence in 1995, and Language: 2000**—Con.

[Data based on a sample (except Tables 65-68). For information on confidentiality protection, coverage, sampling error, and nonsampling error, see Appendix G.
For location of definitions, see "How to Use This Census Report"]

Puerto Rico Municipio Municipio Subdivision and Place Subbarrio	Total population	Native population—Percent born in Puerto Rico	Foreign-born population			Population 5 years and over		Speak a language other than English at home			
								Population 5 to 17 years		Population 18 years and over	
			Number	Percent of total population	Percent naturalized citizens	Number	Percent living in different house in 1995	Number	Percent who speak English less than "very well"	Number	Percent who speak English less than "very well"
MUNICIPIO SUBDIVISION AND PLACE—Con.											
Sabana Grande Abajo barrio, San Germán Municipio	2 481	95.2	5	0.2	100.0	2 384	33.1	270	91.1	1 832	76.5
Sabana Hoyos comunidad, Arecibo Municipio	1 972	90.4	18	0.9	-	1 852	29.4	339	88.5	1 235	83.3
Sabana Hoyos barrio, Arecibo Municipio	11 064	93.3	58	0.5	48.3	10 281	28.5	1 816	93.7	7 009	87.5
Sabana Llana barrio, Juana Díaz Municipio	7 901	94.2	50	0.6	48.0	7 093	36.9	1 638	91.4	3 999	90.0
Sabana Llana Norte barrio, San Juan Municipio	32 366	94.9	2 593	8.0	28.3	29 588	31.8	5 511	88.2	19 836	83.0
Sabana Llana Sur barrio, San Juan Municipio	43 810	93.9	3 044	6.9	47.8	40 575	32.8	7 247	87.0	28 345	74.9
Sabana Seca comunidad, Toa Baja Municipio	6 145	93.8	70	1.1	24.3	5 648	20.7	1 081	91.5	3 683	87.1
Sabana Seca barrio, Toa Baja Municipio	55 101	92.1	2 025	3.7	40.9	50 747	26.5	9 560	84.6	34 439	79.6
Sabana Yeguas barrio, Lajas Municipio	3 100	94.5	54	1.7	18.5	2 915	24.8	413	93.5	2 017	84.8
Sabanetas barrio, Mayagüez Municipio	4 322	94.8	25	0.6	80.0	4 021	20.7	721	97.5	2 591	88.1
Sabanetas barrio, Ponce Municipio	6 407	94.4	59	0.9	50.8	5 898	24.1	1 020	90.1	3 788	81.2
Saco barrio, Ceiba Municipio	1 893	86.5	25	1.3	-	1 700	14.5	378	76.2	1 202	79.1
St. Just barrio, Trujillo Alto Municipio	12 572	93.8	465	3.7	50.3	11 462	41.5	2 102	85.6	8 106	79.4
Saliente barrio, Jayuya Municipio	640	98.1	5	0.8	100.0	580	28.8	71	85.9	395	91.4
Salinas zona urbana, Salinas Municipio	6 141	91.6	50	0.8	86.0	5 721	16.9	1 152	89.4	3 556	86.9
Salinas barrio-pueblo, Salinas Municipio	3 162	90.2	20	0.6	65.0	2 957	15.3	446	82.7	1 979	86.8
Saltillo barrio, Adjuntas Municipio	2 700	95.8	22	0.8	-	2 552	22.7	511	92.8	1 461	88.5
Salto barrio, Cidra Municipio	20	70.0	-	-	(X)	20	-	-	(X)	6	100.0
Salto barrio, San Sebastián Municipio	2 914	88.7	12	0.4	100.0	2 672	22.5	508	94.7	1 869	85.2
Salto Abajo barrio, Utuado Municipio	5 573	94.5	41	0.7	24.4	5 230	21.4	1 135	94.3	3 546	90.5
Salto Arriba barrio, Utuado Municipio	364	97.5	-	-	(X)	331	29.9	43	100.0	244	88.9
Saltos barrio, Orocovis Municipio	3 358	95.3	16	0.5	18.8	3 060	18.7	814	87.8	1 669	92.3
San Antón barrio, Carolina Municipio	10 530	92.6	578	5.5	34.4	9 598	44.7	1 913	89.0	6 415	76.9
San Antón barrio, Ponce Municipio	11 282	94.0	249	2.2	69.9	10 319	27.0	1 921	91.2	6 978	75.7
San Antonio comunidad, Aguadilla Municipio	2 238	92.0	26	1.2	57.7	2 123	30.2	326	92.0	1 456	83.7
San Antonio barrio, Caguas Municipio	2 438	94.9	19	0.8	31.6	2 242	19.9	341	96.2	1 534	89.8
San Antonio comunidad, Dorado Municipio	6 545	93.1	74	1.1	50.0	5 958	19.6	1 148	91.3	3 230	85.9
San Antonio comunidad, Quebradillas Municipio	1 219	92.0	-	-	(X)	1 101	21.6	225	82.7	683	76.1
San Antonio barrio, Quebradillas Municipio	5 225	90.6	52	1.0	21.2	4 832	25.4	1 040	88.0	3 131	87.5
San Germán zona urbana, San Germán Municipio	12 004	94.0	87	0.7	67.8	11 212	29.7	1 746	88.3	7 640	80.2
San Germán barrio-pueblo, San Germán Municipio	3 346	94.4	48	1.4	45.8	3 168	35.2	348	93.7	2 208	84.1
San Ildefonso barrio, Coamo Municipio	9 420	91.7	35	0.4	68.6	8 573	33.1	2 029	92.9	5 373	88.3
San Isidro comunidad, Canóvanas Municipio	7 912	94.7	147	1.9	55.1	7 206	27.8	1 343	80.2	4 251	79.9
San Isidro barrio, Culebra Municipio	-	(X)	-	(X)	(X)	-	(X)	-	(X)	-	(X)
San José barrio, Quebradillas Municipio	2 617	89.6	7	0.3	100.0	2 443	29.5	573	80.1	1 567	78.0
San José comunidad, Toa Baja Municipio	3 278	95.8	41	1.3	48.8	2 941	25.3	689	96.7	1 847	92.0
San Juan zona urbana, San Juan Municipio	421 980	93.7	50 246	11.9	35.5	392 806	33.8	64 837	85.2	277 240	73.6
San Juan Antiguo barrio, San Juan Municipio	7 963	90.1	665	8.4	39.8	7 381	39.0	955	82.3	5 017	71.7
San Lorenzo barrio, Morovis Municipio	777	96.2	21	2.7	100.0	689	13.9	127	100.0	395	95.4
San Lorenzo zona urbana, San Lorenzo Municipio	8 976	91.4	123	1.4	56.9	8 202	36.9	1 579	81.0	5 496	78.3
San Lorenzo barrio-pueblo, San Lorenzo Municipio	2 590	92.8	50	1.9	58.0	2 372	35.2	435	67.6	1 687	75.3
San Patricio barrio, Ponce Municipio	499	97.8	-	-	(X)	428	19.2	49	100.0	310	95.5
San Salvador barrio, Caguas Municipio	3 359	93.8	-	-	(X)	3 077	16.3	522	94.8	2 015	91.8
San Sebastián zona urbana, San Sebastián Municipio	11 598	94.4	73	0.6	75.3	10 778	29.3	1 949	93.4	7 210	86.2
San Sebastián barrio-pueblo, San Sebastián Municipio	1 871	94.7	16	0.9	68.8	1 790	30.1	378	97.6	1 210	90.9
Santa Bárbara comunidad, Canóvanas Municipio	5 171	94.9	126	2.4	19.8	4 727	16.3	994	84.1	2 812	81.0
Santa Catalina barrio, Coamo Municipio	1 774	87.3	-	-	(X)	1 615	23.7	396	84.8	950	87.6
Santa Clara comunidad, Aguas Buenas Municipio	1 235	91.6	-	-	(X)	1 112	28.7	262	88.2	692	70.8
Santa Cruz barrio, Carolina Municipio	1 996	93.8	13	0.7	53.8	1 829	17.3	343	87.2	1 199	80.1
Santa Isabel zona urbana, Santa Isabel Municipio	6 878	95.2	54	0.8	55.6	6 296	22.9	1 276	96.6	3 986	90.9
Santa Isabel barrio-pueblo, Santa Isabel Municipio	6 326	95.4	54	0.9	55.6	5 783	23.3	1 140	96.1	3 645	90.6
Santa Isabel barrio, Utuado Municipio	636	93.6	-	-	(X)	595	29.6	118	85.6	427	88.3
Santana barrio, Arecibo Municipio	4 919	94.0	88	1.8	68.2	4 505	33.8	754	85.5	3 165	80.3
Santana barrio, Sabana Grande Municipio	7 700	90.8	119	1.5	33.6	7 096	24.5	1 451	89.2	4 597	79.8
Santa Olaya barrio, Bayamón Municipio	5 629	94.2	15	0.3	46.7	5 203	23.0	1 042	92.2	3 661	89.0
Santa Rosa barrio, Guaynabo Municipio	17 104	94.6	725	4.2	42.6	15 693	30.5	3 447	82.6	10 890	70.2
Santa Rosa barrio, Lajas Municipio	1 408	92.6	3	0.2	100.0	1 331	26.0	161	93.8	907	86.8
Santa Rosa barrio, Utuado Municipio	-	(X)	-	(X)	(X)	-	(X)	-	(X)	-	(X)
Santiago barrio, Camuy Municipio	497	85.6	10	2.0	100.0	428	19.2	88	86.4	192	85.9
Santiago y Lima barrio, Naguabo Municipio	924	91.0	15	1.6	26.7	907	30.2	84	85.7	687	62.7
Santo Domingo comunidad, Peñuelas Municipio	3 746	96.9	40	1.1	100.0	3 442	17.9	833	96.2	1 889	92.9
Santo Domingo barrio, Peñuelas Municipio	6 719	95.8	82	1.2	53.7	6 145	17.5	1 472	96.2	3 287	92.6
Santurce barrio, San Juan Municipio	94 067	91.7	19 595	20.8	31.2	87 848	34.9	13 852	86.8	60 639	73.6
Sardinera barrio, Fajardo Municipio	1 031	88.6	66	6.4	19.7	970	39.6	138	73.9	624	68.3
Segundo barrio, Ponce Municipio	11 316	92.6	113	1.0	49.6	10 427	30.3	1 586	91.0	7 603	88.1
Sexto barrio, Ponce Municipio	4 772	95.8	41	0.9	14.6	4 377	30.7	872	92.2	2 686	88.2
Sierra Alta barrio, Yauco Municipio	1 202	95.6	-	-	(X)	1 114	15.4	247	94.3	716	94.6
Sierra Baja barrio, Guayanilla Municipio	713	93.2	4	0.6	-	641	15.0	156	84.0	388	94.8
Sonador barrio, San Sebastián Municipio	1 392	88.4	8	0.6	100.0	1 262	26.0	233	87.1	933	87.7
Sonadora barrio, Aguas Buenas Municipio	2 906	96.0	15	0.5	-	2 665	27.5	518	82.6	1 812	82.7
Sonadora barrio, Guaynabo Municipio	1 270	97.6	4	0.3	-	1 171	20.4	243	95.5	825	92.5
Stella comunidad, Rincón Municipio	1 350	87.1	-	-	(X)	1 235	29.5	236	75.8	890	80.7
Suárez comunidad, Loíza Municipio	2 230	97.8	10	0.4	-	2 086	10.4	406	95.3	1 270	96.9
Sud barrio, Cidra Municipio	3 822	93.8	19	0.5	63.2	3 504	24.3	705	93.9	2 218	85.8
Sumidero barrio, Aguas Buenas Municipio	7 779	95.1	21	0.3	52.4	7 122	25.2	1 448	90.9	4 769	81.5

Table 2. **Place of Birth, Residence in 1995, and Language: 2000**—Con.

[Data based on a sample (except Tables 65-68). For information on confidentiality protection, coverage, sampling error, and nonsampling error, see Appendix G.
For location of definitions, see "How to Use This Census Report"]

Puerto Rico Municipio Municipio Subdivision and Place Subbarrio	Total population	Native population—Percent born in Puerto Rico	Foreign-born population			Population 5 years and over		Speak a language other than English at home			
								Population 5 to 17 years		Population 18 years and over	
			Number	Percent of total population	Percent naturalized citizens	Number	Percent living in different house in 1995	Number	Percent who speak English less than "very well"	Number	Percent who speak English less than "very well"
MUNICIPIO SUBDIVISION AND PLACE—Con.											
Sumido barrio, Cayey Municipio	773	94.1	8	1.0	-	724	23.8	158	80.4	545	84.2
Susúa barrio, Sabana Grande Municipio	2 874	90.1	58	2.0	100.0	2 651	17.5	503	98.0	1 799	86.7
Susúa Alta barrio, Yauco Municipio	4 001	90.5	11	0.3	63.6	3 707	21.2	835	96.9	2 275	85.8
Susúa Baja barrio, Guánica Municipio	4 370	91.8	14	0.3	42.9	4 052	21.3	873	90.3	2 588	87.9
Susúa Baja barrio, Yauco Municipio	13 257	93.7	108	0.8	33.3	12 351	22.0	2 433	92.4	7 798	87.1
Tabonuco barrio, Sabana Grande Municipio	355	96.6	-	-	(X)	318	7.2	71	100.0	202	90.1
Talante barrio, Maunabo Municipio	1 019	98.6	-	-	(X)	898	22.5	186	90.9	534	84.3
Tallaboa comunidad, Peñuelas Municipio	1 153	95.1	-	-	(X)	1 089	12.9	244	98.0	656	99.2
Tallaboa Alta comunidad, Peñuelas Municipio	2 264	94.1	46	2.0	30.4	1 985	20.7	338	100.0	1 240	92.5
Tallaboa Alta barrio, Peñuelas Municipio	3 919	93.2	18	0.5	33.3	3 524	15.9	885	97.2	1 880	87.9
Tallaboa Poniente barrio, Peñuelas Municipio	725	96.1	-	-	(X)	696	14.8	152	93.4	409	90.7
Tallaboa Saliente barrio, Peñuelas Municipio	272	100.0	16	5.9	100.0	267	24.7	38	100.0	186	84.4
Tanamá barrio, Adjuntas Municipio	791	92.0	-	-	(X)	733	28.8	191	95.3	400	94.8
Tanamá barrio, Arecibo Municipio	3 501	91.9	9	0.3	-	3 286	25.3	641	94.1	2 167	89.4
Tejas barrio, Humacao Municipio	7 735	90.5	110	1.4	34.5	7 254	23.9	1 140	89.3	5 046	83.8
Tejas barrio, Las Piedras Municipio	9 001	92.3	65	0.7	60.0	8 340	21.4	1 695	90.9	5 752	86.1
Tejas barrio, Yabucoa Municipio	2 694	93.3	16	0.6	56.3	2 495	14.8	507	89.0	1 611	87.3
Tercero barrio, Ponce Municipio	902	97.3	3	0.3	-	790	35.1	179	100.0	472	90.7
Terranova barrio, Quebradillas Municipio	3 866	84.7	12	0.3	100.0	3 542	36.7	788	78.9	2 243	72.8
Tetuán barrio, Utuado Municipio	717	98.2	-	-	(X)	659	20.5	105	100.0	379	89.2
Tibes barrio, Ponce Municipio	810	96.8	-	-	(X)	769	19.2	130	100.0	486	95.9
Tiburones comunidad, Barceloneta Municipio	687	93.9	-	-	(X)	627	27.9	132	95.5	362	90.9
Tierras Nuevas Poniente comunidad, Manatí Municipio	2 423	92.2	9	0.4	100.0	2 175	35.5	479	90.0	1 461	87.4
Tierras Nuevas Poniente barrio, Manatí Municipio	4 359	93.9	12	0.3	50.0	4 070	15.3	646	95.5	2 519	92.7
Tierras Nuevas Saliente barrio, Manatí Municipio	5 706	93.1	24	0.4	70.8	5 226	33.4	1 090	87.5	3 465	84.8
Tijeras barrio, Juana Díaz Municipio	5 574	94.5	53	1.0	43.4	5 178	22.2	1 230	88.6	3 366	84.2
Toa Alta zona urbana, Toa Alta Municipio	4 410	94.8	138	3.1	67.4	4 092	25.6	746	95.7	2 503	89.2
Toa Alta barrio-pueblo, Toa Alta Municipio	667	92.0	6	0.9	100.0	594	51.0	126	100.0	403	89.1
Toa Baja zona urbana, Toa Baja Municipio	1 898	97.1	64	3.4	25.0	1 716	31.8	344	100.0	1 093	88.7
Toa Baja barrio-pueblo, Toa Baja Municipio	716	97.7	31	4.3	29.0	606	34.5	112	100.0	368	90.2
Toíta barrio, Cayey Municipio	6 289	95.7	67	1.1	38.8	5 874	24.8	1 007	89.3	3 707	86.2
Toíta barrio, Cidra Municipio	999	88.4	-	-	(X)	931	15.7	203	80.8	648	80.9
Tomás de Castro barrio, Caguas Municipio	19 323	93.1	280	1.4	53.6	17 981	25.8	3 559	93.6	12 296	85.2
Toro Negro barrio, Ciales Municipio	1 242	96.9	14	1.1	-	1 158	32.2	286	96.5	650	98.3
Torre barrio, Sabana Grande Municipio	1 752	94.7	-	-	(X)	1 540	40.7	308	87.3	1 014	87.8
Torrecilla Alta barrio, Canóvanas Municipio	7 073	94.8	152	2.1	19.7	6 449	21.9	1 522	77.8	3 814	76.4
Torrecilla Alta barrio, Loíza Municipio	-	(X)	-	(X)	(X)	-	(X)	-	(X)	-	(X)
Torrecilla Baja barrio, Loíza Municipio	2 313	98.5	33	1.4	100.0	2 147	11.8	452	85.0	1 157	79.1
Torrecillas barrio, Morovis Municipio	770	96.2	7	0.9	-	716	28.1	115	100.0	422	92.2
Tortugo barrio, San Juan Municipio	4 394	97.0	65	1.5	61.5	4 058	17.8	875	90.3	2 837	82.7
Trujillo Alto zona urbana, Trujillo Alto Municipio	50 796	93.6	2 207	4.3	52.3	46 782	31.3	9 308	86.1	31 872	77.5
Trujillo Alto barrio-pueblo, Trujillo Alto Municipio	930	95.6	49	5.3	59.2	877	31.6	170	74.1	498	95.2
Trujillo Bajo barrio, Carolina Municipio	9 826	91.9	227	2.3	36.1	9 103	24.7	1 905	85.0	6 295	77.1
Tuna barrio, San Germán Municipio	131	100.0	-	-	(X)	131	29.8	-	(X)	72	91.7
Turabo barrio, Caguas Municipio	15 531	94.1	172	1.1	54.7	14 204	27.0	2 671	93.6	9 560	83.8
Unibón barrio, Morovis Municipio	3 304	93.8	8	0.2	100.0	2 934	29.5	647	87.6	1 845	85.7
Universidad barrio, San Juan Municipio	2 497	93.9	310	12.4	31.9	2 321	31.2	213	86.9	1 856	79.3
Utuado zona urbana, Utuado Municipio	9 681	94.7	60	0.6	48.3	8 906	29.0	2 054	91.2	5 644	88.7
Utuado barrio-pueblo, Utuado Municipio	5 315	95.1	22	0.4	100.0	4 823	35.5	1 162	89.2	2 958	87.3
Vacas barrio, Villalba Municipio	3 002	96.5	9	0.3	55.6	2 724	26.5	715	97.1	1 713	93.8
Vaga barrio, Morovis Municipio	641	98.4	11	1.7	45.5	613	15.7	122	100.0	255	97.3
Valenciano Abajo barrio, Juncos Municipio	3 928	92.0	31	0.8	35.5	3 641	26.7	664	78.5	2 194	80.5
Valenciano Arriba barrio, Juncos Municipio	1 142	90.7	5	0.4	100.0	1 056	20.1	119	84.0	750	93.3
Vayas barrio, Ponce Municipio	1 310	92.0	5	0.4	-	1 196	43.3	244	69.7	816	76.5
Vázquez comunidad, Salinas Municipio	2 427	94.1	-	-	(X)	2 203	15.7	456	92.3	1 537	92.5
Vega Alta zona urbana, Vega Alta Municipio	11 804	93.6	90	0.8	11.1	10 918	25.8	2 006	95.0	7 447	88.4
Vega Alta barrio-pueblo, Vega Alta Municipio	1 171	96.5	-	-	(X)	1 100	21.6	103	100.0	799	90.4
Vega Baja zona urbana, Vega Baja Municipio	28 677	92.5	299	1.0	56.9	26 298	24.9	5 205	92.2	17 033	84.5
Vega Baja barrio-pueblo, Vega Baja Municipio	769	97.4	-	-	(X)	748	17.6	134	91.0	479	85.0
Vega Redonda barrio, Comerío Municipio	1 020	96.1	-	-	(X)	955	21.7	220	100.0	543	95.2
Vegas barrio, Cayey Municipio	2 950	93.7	18	0.6	33.3	2 767	27.5	695	84.6	1 794	88.5
Vegas barrio, Yauco Municipio	96	78.1	-	-	(X)	96	-	38	100.0	58	100.0
Vegas Abajo barrio, Adjuntas Municipio	495	96.3	5	1.0	-	423	13.5	91	84.6	314	93.6
Vegas Arriba barrio, Adjuntas Municipio	1 096	100.0	-	-	(X)	1 017	8.2	269	100.0	650	97.1
Veguitas barrio, Jayuya Municipio	4 041	95.4	-	-	(X)	3 769	27.1	1 048	98.1	2 228	90.3
Victoria barrio, Aguadilla Municipio	2 098	94.4	8	0.4	100.0	1 968	21.4	324	92.9	1 406	82.7
Vieques comunidad, Loíza Municipio	4 312	97.2	48	1.1	45.8	3 970	12.5	1 105	96.4	2 385	90.8
Vieques zona urbana, Vieques Municipio	2 261	92.2	34	1.5	47.1	2 048	17.2	443	84.2	1 308	80.4
Villalba zona urbana, Villalba Municipio	4 312	94.2	24	0.6	-	4 009	20.5	839	92.6	2 440	92.6
Villalba barrio-pueblo, Villalba Municipio	1 106	93.6	8	0.7	-	1 035	27.8	237	76.4	586	87.7
Villalba Abajo barrio, Villalba Municipio	3 022	97.2	8	0.3	100.0	2 768	25.5	480	89.8	1 571	91.9
Villalba Arriba barrio, Villalba Municipio	6 642	95.1	18	0.3	-	6 011	25.3	1 585	96.6	3 527	88.7
Viví Abajo barrio, Utuado Municipio	2 857	91.0	10	0.4	40.0	2 671	25.2	673	92.9	1 747	85.3
Viví Arriba barrio, Utuado Municipio	457	97.6	-	-	(X)	444	7.4	64	100.0	312	81.7
Voladoras barrio, Moca Municipio	4 555	90.7	28	0.6	35.7	4 152	30.0	943	90.3	2 842	83.7
Yabucoa zona urbana, Yabucoa Municipio	6 584	93.2	40	0.6	32.5	6 081	21.4	1 086	95.9	4 270	90.9
Yabucoa barrio-pueblo, Yabucoa Municipio	3 140	92.4	12	0.4	-	2 865	26.1	439	92.7	2 124	87.6
Yahuecas barrio, Adjuntas Municipio	1 462	98.0	-	-	(X)	1 368	24.1	260	97.3	939	95.2
Yauco zona urbana, Yauco Municipio	19 557	93.7	139	0.7	42.4	18 147	29.5	3 527	92.2	11 578	86.5
Yauco barrio-pueblo, Yauco Municipio	4 325	92.3	26	0.6	84.6	3 975	40.9	739	84.3	2 746	87.8
Yaurel comunidad, Arroyo Municipio	1 456	92.9	17	1.2	64.7	1 347	22.6	307	99.3	858	96.6
Yaurel barrio, Arroyo Municipio	1 933	93.5	17	0.9	64.7	1 790	20.9	388	99.5	1 092	96.5

Table 2. **Place of Birth, Residence in 1995, and Language: 2000**—Con.

[Data based on a sample (except Tables 65-68). For information on confidentiality protection, coverage, sampling error, and nonsampling error, see Appendix G.
For location of definitions, see "How to Use This Census Report"]

Puerto Rico Municipio Municipio Subdivision and Place Subbarrio	Total population	Native population—Percent born in Puerto Rico	Foreign-born population			Population 5 years and over		Speak a language other than English at home			
								Population 5 to 17 years		Population 18 years and over	
			Number	Percent of total population	Percent naturalized citizens	Number	Percent living in different house in 1995	Number	Percent who speak English less than "very well"	Number	Percent who speak English less than "very well"
MUNICIPIO SUBDIVISION AND PLACE—Con.											
Yayales barrio, Adjuntas Municipio	673	97.6	-	-	(X)	624	31.9	146	100.0	359	92.2
Yeguada barrio, Camuy Municipio	2 544	94.3	14	0.6	100.0	2 405	20.8	544	98.2	1 623	84.8
Yeguada barrio, Vega Baja Municipio	1 586	92.1	23	1.5	30.4	1 424	31.3	328	92.4	923	88.8
Zamas barrio, Jayuya Municipio	596	91.4	-	-	(X)	554	36.6	115	60.9	277	87.7
Zanja barrio, Camuy Municipio	3 100	90.5	35	1.1	-	2 879	25.1	598	88.3	1 941	86.9
Zarzal barrio, Río Grande Municipio	13 605	90.5	236	1.7	32.2	12 255	27.6	2 812	85.8	7 602	76.2
SUBBARRIO											
Aguada Municipio	42 042	91.7	225	0.5	51.1	38 810	21.3	7 984	89.0	25 079	87.1
Aguada barrio-pueblo	1 705	91.7	4	0.2	100.0	1 610	28.8	297	78.8	1 091	81.5
California subbarrio	670	96.8	4	0.6	100.0	644	22.8	77	88.3	450	76.0
Rosario subbarrio	1 035	88.4	-	-	(X)	966	32.7	220	75.5	641	85.3
Aguadilla Municipio	64 685	90.6	757	1.2	57.6	60 007	29.3	10 870	84.5	39 181	81.1
Aguadilla barrio-pueblo	4 891	93.8	26	0.5	23.1	4 541	22.6	735	92.8	3 068	85.6
Higüey subbarrio	970	95.5	19	2.0	31.6	891	12.0	145	89.7	572	91.6
Iglesia subbarrio	209	87.1	-	-	(X)	209	31.1	-	(X)	101	89.1
Nuevo subbarrio	579	92.1	-	-	(X)	547	19.7	113	100.0	373	87.7
Santa Bárbara subbarrio	958	95.2	-	-	(X)	864	32.9	154	94.2	610	86.6
Tamarindo subbarrio	1 653	93.3	7	0.4	-	1 555	27.5	191	90.6	1 159	82.8
Aibonito Municipio	26 493	94.3	169	0.6	51.5	24 581	23.6	5 312	93.0	15 756	87.9
Aibonito barrio-pueblo	3 847	92.2	21	0.5	38.1	3 592	22.9	608	91.3	2 304	86.4
Pueblo Norte subbarrio	1 300	89.2	21	1.6	38.1	1 174	31.8	186	100.0	716	85.8
Pueblo Sur subbarrio	2 547	93.6	-	-	(X)	2 418	18.5	422	87.4	1 588	86.6
Añasco Municipio	28 348	94.2	198	0.7	46.5	26 194	22.8	5 290	92.2	17 417	88.5
Añasco barrio-pueblo	1 083	95.2	7	0.6	-	989	31.2	119	96.6	743	87.5
Cuartel Cuarto subbarrio	725	97.4	7	1.0	-	685	24.2	78	94.9	496	95.4
Cuartel Primero subbarrio	212	90.1	-	-	(X)	184	53.8	25	100.0	148	67.6
Cuartel Segundo subbarrio	30	80.0	-	-	(X)	24	70.8	-	(X)	24	70.8
Cuartel Tercero subbarrio	116	94.8	-	-	(X)	96	28.1	16	100.0	75	80.0
Arecibo Municipio	100 131	92.6	1 122	1.1	45.8	92 970	27.2	16 150	88.8	62 650	84.2
Arecibo barrio-pueblo	10 590	93.3	161	1.5	61.5	9 827	32.5	1 654	88.4	6 537	84.5
Buenos Aires subbarrio	620	89.5	8	1.3	-	611	45.7	122	93.4	426	75.1
Jareales subbarrio	-	(X)	-	(X)	(X)	-	(X)	-	(X)	-	(X)
La Cruz subbarrio	166	94.0	-	-	(X)	148	79.7	12	100.0	129	68.2
Miramar subbarrio	1 990	93.1	40	2.0	57.5	1 869	34.9	224	88.8	1 396	80.3
Monserrate subbarrio	239	95.8	-	-	(X)	239	51.9	64	100.0	92	93.5
Rosario subbarrio	137	94.9	19	13.9	100.0	128	3.9	14	100.0	108	86.1
San Felipe subbarrio	852	87.4	19	2.2	31.6	785	55.0	174	75.9	555	84.3
San Luis subbarrio	6 224	94.2	69	1.1	65.2	5 718	26.8	997	89.2	3 640	87.4
Vigía subbarrio	362	98.0	6	1.7	100.0	329	17.3	47	80.9	191	86.9
Arroyo Municipio	19 117	90.9	196	1.0	49.0	17 637	29.4	3 821	86.7	11 081	85.5
Arroyo barrio-pueblo	1 606	92.7	40	2.5	35.0	1 496	29.5	280	65.7	900	71.4
Cuatro Calles subbarrio	302	95.6	5	1.7	100.0	265	11.7	57	100.0	184	84.8
Pueblo Este subbarrio	1 145	91.0	26	2.3	-	1 093	31.9	202	62.9	636	69.5
Pueblo Oeste subbarrio	159	100.0	9	5.7	100.0	138	44.9	21	-	80	56.3
Cabo Rojo Municipio	46 911	92.4	477	1.0	57.7	43 453	28.9	7 466	87.3	29 578	80.5
Cabo Rojo barrio-pueblo	1 301	92.5	27	2.1	51.9	1 247	48.4	179	82.7	796	83.9
Pueblo Norte subbarrio	703	90.4	14	2.0	100.0	680	47.8	132	83.3	434	82.9
Pueblo Nuevo subbarrio	136	100.0	-	-	(X)	123	54.5	13	100.0	79	100.0
Pueblo Sud subbarrio	462	93.3	13	2.8	-	444	47.5	34	73.5	283	80.9
Cayey Municipio	47 370	94.7	429	0.9	35.2	43 856	26.3	8 473	92.5	29 269	88.3
Cayey barrio-pueblo	15 864	94.9	156	1.0	26.3	14 721	27.5	2 542	92.9	9 956	89.1
Pueblo Norte subbarrio	8 645	94.2	117	1.4	24.8	8 111	23.3	1 246	93.4	5 684	91.0
Pueblo Sur subbarrio	7 219	95.7	39	0.5	30.8	6 610	32.6	1 296	92.4	4 272	86.4
Fajardo Municipio	40 712	90.4	839	2.1	50.9	37 399	27.8	7 166	80.8	25 062	73.5
Fajardo barrio-pueblo	17 775	91.8	368	2.1	50.5	16 381	24.6	3 388	82.2	10 667	74.0
Pueblo Este subbarrio	308	85.1	-	-	(X)	284	38.4	24	66.7	218	72.0
Pueblo Norte subbarrio	6 913	92.8	95	1.4	52.6	6 291	25.6	1 562	85.0	3 720	75.5
Pueblo Oeste subbarrio	5 217	92.0	64	1.2	35.9	4 821	24.5	892	77.0	3 300	77.2
Pueblo Sur subbarrio	605	90.8	39	6.4	33.3	588	29.1	131	100.0	426	74.4
Puerto Real subbarrio	4 732	90.7	170	3.6	58.8	4 397	21.9	779	79.8	3 003	68.8
Guayanilla Municipio	23 072	94.1	51	0.2	64.7	21 291	21.9	4 272	95.9	13 375	90.2
Guayanilla barrio-pueblo	4 765	94.9	17	0.4	70.6	4 487	21.4	709	98.4	3 004	89.2
Poblado Sitios subbarrio	3 308	95.2	17	0.5	70.6	3 101	17.5	410	97.3	2 198	89.4
Pueblo subbarrio	1 457	94.2	-	-	(X)	1 386	30.1	299	100.0	806	88.7
Humacao Municipio	59 035	92.1	804	1.4	41.0	54 652	25.3	10 437	91.3	36 267	82.7
Humacao barrio-pueblo	4 901	94.2	88	1.8	45.5	4 570	25.3	683	91.5	3 205	81.1
San Francisco subbarrio	2 759	93.1	62	2.2	22.6	2 566	23.7	400	95.0	1 755	80.5
San Juan subbarrio	110	100.0	-	-	(X)	90	23.3	29	75.9	61	100.0
Santiago subbarrio	467	97.0	-	-	(X)	458	-	53	100.0	371	83.0
Santo Domingo subbarrio	1 565	95.0	26	1.7	100.0	1 456	36.3	201	84.6	1 018	80.5
Juana Díaz Municipio	50 531	94.5	306	0.6	59.8	46 164	27.9	10 240	92.6	28 212	89.2
Juana Díaz barrio-pueblo	4 592	96.9	44	1.0	61.4	4 316	21.1	805	95.4	2 877	88.3
Pueblo Este subbarrio	1 828	98.2	18	1.0	100.0	1 705	19.5	364	98.1	1 118	89.6
Pueblo Norte subbarrio	602	96.8	-	-	(X)	582	18.0	76	93.4	349	94.0
Pueblo Oeste subbarrio	1 631	97.5	26	1.6	34.6	1 541	19.1	263	92.0	1 114	84.2
Pueblo Sur subbarrio	531	90.8	-	-	(X)	488	36.5	102	96.1	296	91.9

Table 2. **Place of Birth, Residence in 1995, and Language: 2000**—Con.

[Data based on a sample (except Tables 65-68). For information on confidentiality protection, coverage, sampling error, and nonsampling error, see Appendix G.
For location of definitions, see "How to Use This Census Report"]

Puerto Rico **Municipio** **Municipio Subdivision and Place** **Subbarrio**	Total population	Native population—Percent born in Puerto Rico	Foreign-born population			Population 5 years and over		Speak a language other than English at home			
								Population 5 to 17 years		Population 18 years and over	
			Number	Percent of total population	Percent naturalized citizens	Number	Percent living in different house in 1995	Number	Percent who speak English less than "very well"	Number	Percent who speak English less than "very well"
SUBBARRIO—Con.											
Juncos Municipio	36 452	93.1	280	0.8	41.1	33 395	29.3	6 715	87.6	21 899	81.1
Juncos barrio-pueblo	2 669	91.4	32	1.2	37.5	2 497	43.3	437	93.8	1 810	84.9
Pueblo Norte subbarrio	1 082	93.7	32	3.0	37.5	1 009	31.8	157	85.4	755	81.3
Pueblo Sur subbarrio	1 587	89.9	-	-	(X)	1 488	51.1	280	98.6	1 055	87.4
Manatí Municipio	45 409	92.1	434	1.0	43.1	41 676	27.4	7 975	90.8	26 378	85.7
Manatí barrio-pueblo	7 131	92.1	178	2.5	53.4	6 591	32.1	1 221	94.3	4 267	87.3
Pueblo Poniente subbarrio	1 484	94.7	61	4.1	67.2	1 357	22.2	278	95.3	868	83.9
Pueblo Saliente subbarrio	5 647	91.5	117	2.1	46.2	5 234	34.7	943	94.1	3 399	88.1
Maunabo Municipio	12 741	95.3	60	0.5	43.3	11 860	24.5	2 376	90.8	7 542	88.9
Maunabo barrio-pueblo	366	97.5	-	-	(X)	348	33.3	21	100.0	238	87.4
Pueblo Este subbarrio	241	97.9	-	-	(X)	226	30.1	21	100.0	154	91.6
Pueblo Oeste subbarrio	125	96.8	-	-	(X)	122	39.3	-	(X)	84	79.8
Mayagüez Municipio	98 434	94.7	1 968	2.0	54.0	92 355	30.8	14 517	89.0	63 565	82.1
Mayagüez barrio-pueblo	32 147	95.5	560	1.7	38.2	30 276	38.9	4 146	94.4	20 776	82.1
Candelaria subbarrio	4 121	95.3	74	1.8	28.4	3 944	61.4	293	89.4	3 164	69.5
Cárcel subbarrio	10 240	95.0	207	2.0	57.0	9 624	34.3	1 334	94.2	6 509	85.7
Marina Meridional subbarrio	6 404	95.6	117	1.8	4.3	5 857	29.7	1 264	98.1	3 243	88.4
Marina Septentrional subbarrio	2 939	97.7	47	1.6	23.4	2 788	32.2	332	91.0	1 869	79.9
Río subbarrio	4 631	96.4	93	2.0	39.8	4 549	45.7	401	93.5	3 612	77.5
Salud subbarrio	3 812	94.5	22	0.6	100.0	3 514	38.3	522	91.8	2 379	89.4
Ponce Municipio	186 475	94.6	2 295	1.2	50.2	172 075	27.3	34 376	91.2	113 515	84.2
Canas Urbano barrio	21 630	94.5	470	2.2	53.6	20 276	31.2	3 759	90.3	13 957	81.3
Baldorioty de Castro subbarrio	10 673	94.1	201	1.9	65.7	9 921	26.0	1 973	90.3	6 368	84.2
Clausells subbarrio	3 726	93.0	33	0.9	36.4	3 448	41.5	920	93.8	2 156	85.8
Reparada subbarrio	7 231	95.7	236	3.3	45.8	6 907	33.6	866	86.7	5 433	76.2
Sabana Grande Municipio	25 935	92.9	266	1.0	50.4	23 788	24.0	4 446	93.5	15 513	85.7
Sabana Grande barrio-pueblo	1 819	95.5	24	1.3	-	1 667	27.8	291	98.6	1 024	87.1
Pueblo Norte subbarrio	989	95.6	5	0.5	-	926	28.2	134	100.0	543	92.8
Pueblo Sud subbarrio	830	95.4	19	2.3	-	741	27.4	157	97.5	481	80.7
Salinas Municipio	31 113	91.0	222	0.7	81.5	28 337	21.9	6 135	90.7	18 247	85.9
Aguirre barrio	12 328	90.3	130	1.1	77.7	11 213	25.6	2 624	91.4	7 130	83.7
Aguirre (Rural) subbarrio	9 256	90.0	120	1.3	75.8	8 348	27.6	1 876	91.8	5 361	84.1
Central Aguirre subbarrio	1 626	91.0	10	0.6	100.0	1 522	18.9	374	82.4	914	83.2
Coquí subbarrio	1 118	91.1	-	-	(X)	1 043	23.1	312	98.4	648	80.9
San Felipe subbarrio	328	90.2	-	-	(X)	300	14.3	62	100.0	207	85.0
San Germán Municipio	37 105	94.0	231	0.6	53.2	34 612	25.8	6 026	91.6	22 608	84.3
San Germán barrio-pueblo	3 346	94.4	48	1.4	45.8	3 168	35.2	348	93.7	2 208	84.1
Pueblo Central subbarrio	1 119	93.9	6	0.5	-	1 051	42.2	118	100.0	783	89.0
Pueblo Occidental subbarrio	1 324	94.0	28	2.1	78.6	1 247	33.5	152	100.0	869	83.1
Pueblo Oriental subbarrio	903	95.7	14	1.6	-	870	29.2	78	71.8	556	79.0
San Juan Municipio	434 374	93.8	50 508	11.6	35.6	404 265	33.5	67 029	85.2	284 859	73.8
Hato Rey Central barrio	20 879	94.7	2 936	14.1	33.4	19 470	30.4	3 046	88.0	13 502	77.0
Ciudad Nueva subbarrio	1 774	93.7	159	9.0	50.9	1 707	50.6	178	59.6	1 341	65.2
Floral Park subbarrio	1 441	87.5	180	12.5	41.7	1 390	42.9	133	75.9	1 143	71.8
Las Monjas subbarrio	8 945	93.7	1 321	14.8	33.3	8 209	27.9	1 433	95.3	5 250	79.2
Quintana subbarrio	8 719	97.2	1 276	14.6	30.1	8 164	26.5	1 302	85.1	5 768	78.7
Hato Rey Norte barrio	16 516	93.7	1 255	7.6	46.9	15 451	39.2	2 198	84.6	11 432	67.1
Eleanor Roosevelt subbarrio	5 076	92.3	524	10.3	48.7	4 887	41.6	377	85.4	3 955	64.9
El Vedado subbarrio	3 121	93.2	259	8.3	68.0	3 039	34.6	347	63.1	2 518	55.6
Martín Peña subbarrio	4 671	92.1	358	7.7	38.3	4 384	49.7	536	78.2	3 425	66.0
Puerto Nuevo subbarrio	3 648	97.9	114	3.1	18.4	3 141	25.3	938	95.8	1 534	94.1
Hato Rey Sur barrio	10 827	92.2	1 296	12.0	49.8	10 367	53.6	688	59.9	8 563	63.1
Bella Vista subbarrio	1 631	89.4	145	8.9	90.3	1 545	45.2	86	52.3	1 292	43.7
Hyde Park subbarrio	5 824	93.3	501	8.6	75.8	5 634	49.8	438	49.8	4 714	62.9
La 37 subbarrio	1 190	92.3	252	21.2	43.7	1 143	66.3	14	100.0	910	66.2
Santa Rita subbarrio	2 182	91.3	398	18.2	6.3	2 045	63.3	150	90.0	1 647	77.2
Oriente barrio	34 880	95.9	2 683	7.7	23.6	32 203	28.7	6 522	94.7	21 177	86.6
Borinquen subbarrio	1 528	97.9	118	7.7	3.4	1 424	25.0	265	100.0	951	98.0
López Sicardó subbarrio	13 813	94.7	1 504	10.9	25.4	12 853	35.7	2 490	93.6	8 526	84.7
San José subbarrio	19 539	96.6	1 061	5.4	23.3	17 926	24.0	3 767	95.1	11 700	87.0
Pueblo barrio	9 320	94.9	2 306	24.7	14.8	8 718	39.3	1 470	88.8	5 961	82.9
Buen Consejo subbarrio	2 754	96.7	663	24.1	9.5	2 549	42.9	476	93.5	1 472	91.4
Capetillo subbarrio	2 226	92.6	1 024	46.0	13.9	2 054	48.7	365	94.5	1 466	89.2
Monte Rey subbarrio	1 855	94.4	199	10.7	37.2	1 754	23.7	334	74.3	1 168	70.0
Río Piedras Antiguo subbarrio	427	91.2	133	31.1	5.3	422	58.1	47	100.0	375	75.2
Ubarri subbarrio	630	91.9	222	35.2	11.3	596	47.8	74	94.6	506	78.3
Venezuela subbarrio	1 428	96.6	65	4.6	47.7	1 343	28.7	174	86.2	974	81.6
San Juan Antiguo barrio	7 963	90.1	665	8.4	39.8	7 381	39.0	955	82.3	5 017	71.7
Ballajá subbarrio	-	(X)	-	(X)	(X)	-	(X)	-	(X)	-	(X)
Catedral subbarrio	386	72.6	18	4.7	55.6	357	60.5	13	46.2	247	55.1
Marina subbarrio	426	89.9	100	23.5	71.0	426	36.6	35	-	264	66.3
Mercado subbarrio	1 171	86.6	132	11.3	45.5	1 109	36.6	130	93.1	872	74.3
Puerta de Tierra subbarrio	4 117	93.5	227	5.5	21.6	3 734	32.4	634	83.0	2 272	80.8
San Cristóbal subbarrio	1 242	88.8	97	7.8	8.2	1 171	42.6	93	89.2	952	62.3
San Francisco subbarrio	621	86.6	91	14.7	73.6	584	66.6	50	100.0	410	51.5
Santurce barrio	94 067	91.7	19 595	20.8	31.2	87 848	34.9	13 852	86.8	60 639	73.6
Alto del Cabro subbarrio	1 227	89.3	415	33.8	36.4	1 187	34.8	108	87.0	956	66.4
Bayola subbarrio	553	94.5	172	31.1	18.0	543	40.1	95	91.6	316	44.0
Bolívar subbarrio	1 173	91.9	491	41.9	13.2	1 072	43.1	127	88.2	731	95.1
Buenos Aires subbarrio	1 296	93.9	157	12.1	86.6	1 167	53.4	280	95.0	602	86.7
Campo Alegre subbarrio	933	93.4	293	31.4	38.6	890	27.8	81	100.0	647	79.1
Chícharo subbarrio	639	98.4	149	23.3	12.8	606	30.4	83	100.0	422	79.9
Condadito subbarrio	611	92.5	118	19.3	53.4	592	35.1	114	70.2	360	71.7

Table 2. **Place of Birth, Residence in 1995, and Language: 2000**—Con.

[Data based on a sample (except Tables 65-68). For information on confidentiality protection, coverage, sampling error, and nonsampling error, see Appendix G.
For location of definitions, see "How to Use This Census Report"]

Puerto Rico **Municipio** **Municipio Subdivision and Place** **Subbarrio**	Total population	Native population—Percent born in Puerto Rico	Foreign-born population			Population 5 years and over		Speak a language other than English at home			
								Population 5 to 17 years		Population 18 years and over	
			Number	Percent of total population	Percent naturalized citizens	Number	Percent living in different house in 1995	Number	Percent who speak English less than "very well"	Number	Percent who speak English less than "very well"
SUBBARRIO—Con.											
San Juan Municipio—Con.											
Santurce barrio—Con.											
Condado subbarrio	6 221	78.2	1 152	18.5	54.8	5 946	40.3	382	39.8	4 842	40.9
Figueroa subbarrio	975	85.2	440	45.1	9.3	909	51.6	124	80.6	655	89.9
Gandul subbarrio	2 147	87.4	671	31.3	38.7	1 986	42.2	287	96.5	1 275	83.4
Herrera subbarrio	1 910	94.9	658	34.5	24.0	1 739	28.3	340	95.6	1 223	91.7
Hipódromo subbarrio	1 985	89.2	630	31.7	21.3	1 898	39.8	191	76.4	1 260	80.5
Hoare subbarrio	-	(X)	-	(X)	(X)	-	(X)	-	(X)	-	(X)
Isla Grande subbarrio	756	90.9	107	14.2	44.9	719	53.0	45	100.0	608	85.9
Las Casas subbarrio	6 767	96.0	584	8.6	16.4	5 997	27.4	1 396	96.1	3 867	91.5
Las Marías subbarrio	1 097	76.2	117	10.7	40.2	1 028	41.3	99	39.4	837	33.7
Las Palmas subbarrio	2 805	94.5	550	19.6	41.8	2 590	26.5	514	94.4	1 692	89.4
La Zona subbarrio	1 350	96.2	147	10.9	44.9	1 262	19.8	175	93.1	640	74.1
Loíza subbarrio	2 163	92.4	844	39.0	29.0	2 026	41.5	398	93.2	1 377	88.8
Machuchal subbarrio	1 105	89.8	319	28.9	39.2	1 053	38.2	161	76.4	804	84.7
María Moczó subbarrio	2 145	89.2	852	39.7	13.8	2 008	49.5	378	96.3	1 325	86.3
Marruecos subbarrio	-	(X)	-	(X)	(X)	-	(X)	-	(X)	-	(X)
Martín Peña subbarrio	448	100.0	276	61.6	17.4	448	44.4	44	100.0	380	90.0
Melilla subbarrio	957	97.7	398	41.6	14.3	863	44.7	115	100.0	610	94.3
Merhoff subbarrio	2 967	97.3	286	9.6	36.4	2 717	29.7	525	100.0	1 803	90.7
Minillas subbarrio	1 579	94.6	333	21.1	43.2	1 506	36.1	160	73.8	1 081	57.2
Miramar subbarrio	5 456	89.9	969	17.8	49.9	5 190	38.3	429	43.4	4 102	44.8
Monteflores subbarrio	1 607	88.9	475	29.6	36.2	1 536	58.3	227	85.9	1 197	73.4
Obrero subbarrio	11 398	93.5	3 282	28.8	24.5	10 684	32.1	1 754	95.7	7 592	89.5
Ocean Park subbarrio	2 128	83.3	434	20.4	45.4	2 073	52.8	196	57.7	1 703	42.3
Parque subbarrio	3 211	80.9	669	20.8	46.8	3 057	45.3	215	40.0	2 219	35.5
Pozo del Hato subbarrio	150	100.0	28	18.7	32.1	140	20.0	-	(X)	110	85.5
Pulguero subbarrio	1 212	91.3	152	12.5	27.6	1 134	33.0	190	84.2	780	75.4
Sagrado Corazón subbarrio	1 681	92.8	353	21.0	38.2	1 620	44.3	147	89.1	1 098	54.5
San Juan Moderno subbarrio	1 129	89.3	260	23.0	48.1	1 095	46.3	37	100.0	782	61.9
San Mateo subbarrio	1 894	90.3	318	16.8	52.5	1 858	43.6	147	76.2	1 477	49.7
Seboruco subbarrio	2 044	92.5	556	27.2	16.4	1 938	31.9	319	92.8	1 283	87.8
Shanghai subbarrio	11 252	96.5	671	6.0	22.7	10 224	23.7	2 626	88.5	5 905	85.8
Tras Talleres subbarrio	2 453	95.5	363	14.8	21.5	2 259	21.3	506	93.3	1 358	89.0
Villa Palmeras subbarrio	2 701	95.9	409	15.1	16.6	2 462	24.2	508	80.1	1 502	79.9
Universidad barrio	2 497	93.9	310	12.4	31.9	2 321	31.2	213	86.9	1 856	79.3
Amparo subbarrio	-	(X)	-	(X)	(X)	-	(X)	-	(X)	-	(X)
Auxilio Mutuo subbarrio	1 077	93.0	121	11.2	56.2	984	37.4	13	-	880	84.7
Institución subbarrio	131	66.4	21	16.0	33.3	131	56.5	-	(X)	100	34.0
Valencia subbarrio	1 289	97.4	168	13.0	14.3	1 206	23.5	200	92.5	876	79.0
San Sebastián Municipio	44 204	91.6	287	0.6	72.8	40 941	26.1	7 651	92.2	27 793	88.4
San Sebastián barrio-pueblo	1 871	94.7	16	0.9	68.8	1 790	30.1	378	97.6	1 210	90.9
Norzagaray subbarrio	1 049	95.1	16	1.5	68.8	994	24.7	165	100.0	693	89.9
Urréjola subbarrio	822	94.3	-	-	(X)	796	36.8	213	95.8	517	92.3
Yauco Municipio	46 384	93.2	341	0.7	52.8	42 878	26.4	8 677	92.0	27 399	87.7
Yauco barrio-pueblo	4 325	92.3	26	0.6	84.6	3 975	40.9	739	84.3	2 746	87.8
Pueblo Norte subbarrio	3 638	92.7	22	0.6	100.0	3 315	41.8	663	85.2	2 240	89.1
Pueblo Sud subbarrio	687	90.5	4	0.6	-	660	36.1	76	76.3	506	82.2

Table 3. **Education and Veteran Status: 2000**

[Data based on a sample (except Tables 65-68). For information on confidentiality protection, coverage, sampling error, and nonsampling error, see Appendix G.
For location of definitions, see "How to Use This Census Report"]

Puerto Rico Municipio Municipio Subdivision Place	Population 3 years and over enrolled in school				Population 16 to 19 years			Population 25 years and over			Civilian veterans 18 years and over	
		Elementary or high school				Not enrolled in school and not high school graduate						
	Pre-primary school	Number	Percent in private school	College or graduate school	Total	Number	Percent	Number	Percent high school graduate or higher	Percent with Bachelor's degree or higher	Total	65 years and over
Puerto Rico	**116 776**	**776 804**	**17.6**	**236 734**	**247 452**	**34 942**	**14.1**	**2 288 326**	**60.0**	**18.3**	**146 001**	**59 479**
Adjuntas Municipio	539	4 449	6.6	1 135	1 422	312	21.9	10 833	47.0	10.9	513	228
Adjuntas barrio-pueblo	155	1 115	6.5	360	322	67	20.8	2 976	56.8	17.3	188	91
Adjuntas zona urbana (part)	155	1 115	6.5	360	322	67	20.8	2 976	56.8	17.3	188	91
Capáez barrio	26	185	20.5	80	109	32	29.4	528	39.4	11.9	12	-
Garzas barrio	47	266	6.0	7	68	9	13.2	457	41.4	10.9	10	-
Guayabo Dulce barrio	-	23	-	4	11	-	-	65	61.5	-	14	-
Guayo barrio	34	246	15.9	53	74	19	25.7	466	48.9	13.9	19	14
Guilarte barrio	39	234	-	54	82	18	22.0	609	36.0	1.3	24	12
Juan González barrio	29	153	5.2	63	55	17	30.9	456	46.9	17.5	18	-
Limaní barrio	-	126	-	5	49	13	26.5	198	36.9	6.1	13	8
Pellejas barrio	11	197	-	7	32	16	50.0	392	43.6	3.8	20	13
Portillo barrio	21	151	2.6	41	64	10	15.6	240	19.2	-	7	7
Portugués barrio	-	95	9.5	15	12	6	50.0	300	43.0	6.7	6	-
Saltillo barrio	74	548	9.1	242	210	58	27.6	1 568	50.3	10.0	122	50
Tanamá barrio	31	226	-	33	47	18	38.3	453	23.6	8.2	6	6
Vegas Abajo barrio	19	94	-	23	35	-	-	285	42.1	11.9	6	-
Adjuntas zona urbana (part)	-	-	(X)	-	-	-	(X)	-	(X)	(X)	-	-
Vegas Arriba barrio	12	299	8.7	62	95	8	8.4	562	40.4	6.2	28	16
Yahuecas barrio	16	312	3.2	67	101	9	8.9	925	48.1	6.5	15	6
Yayales barrio	25	179	12.8	19	56	12	21.4	353	56.7	8.8	5	5
Aguada Municipio	1 090	8 858	7.6	2 159	2 908	385	13.2	24 518	50.7	12.8	1 030	375
Aguada barrio-pueblo	26	279	4.3	76	74	18	24.3	1 218	42.3	11.4	72	54
Aguada zona urbana (part)	26	279	4.3	76	74	18	24.3	1 196	41.2	11.1	66	48
Asomante barrio	74	768	8.1	184	218	41	18.8	1 832	60.4	17.8	98	50
Aguada zona urbana (part)	4	59	18.6	52	45	-	-	369	77.8	35.8	34	18
Atalaya barrio	75	690	1.0	83	217	34	15.7	1 509	39.0	4.1	13	13
Carrizal barrio	18	288	13.9	33	114	26	22.8	582	67.2	11.5	37	27
Cerro Gordo barrio	73	706	1.8	120	232	23	9.9	1 561	32.4	2.8	18	-
Cruces barrio	48	254	5.9	48	48	-	-	1 005	52.4	19.8	42	8
Espinar barrio	46	263	2.7	79	80	15	18.8	1 076	56.4	11.2	82	36
Guanábano barrio	40	214	21.0	50	46	-	-	523	51.1	11.1	20	-
Luyando comunidad (part)	36	178	14.6	50	46	-	-	419	46.8	11.9	14	-
Guaniquilla barrio	115	528	8.5	135	112	8	7.1	1 641	55.0	15.1	117	42
Aguada zona urbana (part)	8	14	-	16	8	-	-	249	60.6	7.6	19	9
Guayabo barrio	118	661	17.1	227	282	41	14.5	1 782	63.1	20.5	79	12
Aguada zona urbana (part)	65	285	15.8	106	111	-	-	675	68.3	28.1	6	-
Jagüey barrio	41	396	10.6	81	116	2	1.7	1 173	47.3	12.8	40	9
Lagunas barrio	82	773	0.8	196	291	8	2.7	1 743	46.9	8.0	41	17
Mal Paso barrio	41	479	12.3	181	218	9	4.1	1 670	61.7	18.0	59	12
Luyando comunidad (part)	10	93	-	13	34	5	14.7	169	67.5	9.5	-	-
Mamey barrio	67	474	5.1	176	212	33	15.6	1 204	55.4	15.5	60	8
Marías barrio	27	415	11.6	76	198	36	18.2	1 106	38.4	11.8	10	4
Naranjo barrio	118	781	1.5	125	258	69	26.7	2 022	42.2	9.6	61	10
Luyando comunidad (part)	77	504	-	84	169	56	33.1	1 247	48.0	9.3	25	10
Piedras Blancas barrio	45	698	14.8	250	155	10	6.5	2 177	55.9	16.8	150	61
Aguada zona urbana (part)	-	6	-	-	-	-	(X)	15	33.3	-	-	-
Río Grande barrio	36	191	12.0	39	37	12	32.4	694	46.3	5.2	31	12
Aguadilla Municipio	1 922	12 397	17.7	3 599	4 533	1 012	22.3	39 667	55.2	15.7	2 529	953
Aguacate barrio	48	293	23.9	137	102	-	-	954	69.9	25.4	57	21
Aguadilla barrio-pueblo	154	912	6.3	196	309	54	17.5	3 169	39.7	7.1	134	64
Aguadilla zona urbana (part)	154	912	6.3	196	309	54	17.5	3 169	39.7	7.1	134	64
Arenales barrio	-	244	29.1	50	65	15	23.1	691	66.1	21.4	51	38
Borinquen barrio	242	1 542	18.9	505	518	71	13.7	5 161	57.5	19.2	432	180
Aguadilla zona urbana (part)	62	545	27.5	221	184	40	21.7	2 311	65.8	26.9	298	141
Caimital Alto barrio	88	646	19.8	244	178	11	6.2	2 277	61.7	19.1	154	48
Caimital Bajo barrio	204	1 154	7.6	219	388	91	23.5	3 013	47.3	9.0	127	18
Aguadilla zona urbana (part)	130	674	1.9	129	239	63	26.4	1 833	41.6	9.4	55	6
Camaceyes barrio	390	2 313	21.7	611	691	98	14.2	7 489	53.5	16.8	404	160
Aguadilla zona urbana (part)	129	662	12.8	185	194	40	20.6	2 243	47.9	15.2	132	82
Ceiba Alta barrio	19	74	47.3	28	16	10	62.5	374	62.0	12.0	26	18
Ceiba Baja barrio	17	475	22.7	186	165	11	6.7	1 506	64.9	18.4	105	54
Corrales barrio	256	1 792	13.7	503	586	109	18.6	5 148	51.5	10.3	360	142
Cabán comunidad	129	935	13.5	206	330	79	23.9	2 272	46.1	7.9	129	49
Guerrero barrio	74	509	4.3	42	193	59	30.6	2 296	47.0	5.5	24	8
Rafael Hernández comunidad	51	308	5.2	29	97	16	16.5	955	40.9	6.4	19	8
Maleza Alta barrio	50	295	37.3	187	105	11	10.5	1 024	77.1	32.8	97	18
Maleza Baja barrio	123	585	50.3	317	655	353	53.9	1 437	85.5	38.4	196	43
Montaña barrio	125	782	12.9	128	280	91	32.5	2 511	51.1	16.4	179	71
San Antonio comunidad	55	420	2.4	41	131	46	35.1	1 534	40.4	9.6	110	44
Palmar barrio	105	414	12.1	127	183	13	7.1	1 254	55.3	15.9	90	32
Victoria barrio	27	367	5.4	119	99	15	15.2	1 363	57.1	13.1	93	38
Aguadilla zona urbana (part)	21	270	5.6	90	74	10	13.5	1 086	60.7	12.8	93	38
Aguas Buenas Municipio	740	5 977	9.3	1 671	1 984	306	15.4	17 050	54.2	12.4	902	331
Aguas Buenas barrio-pueblo	38	293	16.7	96	129	41	31.8	1 201	47.8	9.1	69	37
Aguas Buenas zona urbana (part)	38	293	16.7	96	129	41	31.8	1 201	47.8	9.1	69	37
Bairoa barrio	50	510	6.5	114	188	8	4.3	1 428	48.4	8.0	60	29
Aguas Buenas zona urbana (part)	23	292	8.9	27	97	-	-	682	51.2	11.6	22	9
Bayamoncito barrio	52	398	3.3	42	111	25	22.5	1 189	48.4	8.8	35	21
Cagüitas barrio	60	565	8.3	134	137	33	24.1	1 651	49.7	6.5	33	12
Aguas Buenas zona urbana (part)	-	-	(X)	-	-	-	(X)	-	(X)	(X)	-	-
Jagüeyes barrio	51	518	29.0	268	191	8	4.2	1 583	62.9	20.9	116	55
Juan Asencio barrio	96	640	1.6	142	237	43	18.1	1 532	46.6	9.5	58	15
Mula barrio	56	769	13.0	241	233	14	6.0	2 120	62.1	15.1	145	57
Mulita barrio	-	32	-	-	20	-	-	140	37.9	-	-	-
Sonadora barrio	72	603	10.8	195	253	45	17.8	1 715	57.3	17.4	94	41
Sumidero barrio	265	1 649	5.5	439	485	89	18.4	4 491	56.1	13.1	292	64
Aguas Buenas zona urbana (part)	66	231	-	87	43	6	14.0	768	45.8	16.0	57	21
Santa Clara comunidad	47	280	2.9	38	80	19	23.8	662	46.4	11.5	51	-

Table 3. **Education and Veteran Status: 2000**—Con.

[Data based on a sample (except Tables 65-68). For information on confidentiality protection, coverage, sampling error, and nonsampling error, see Appendix G.
For location of definitions, see "How to Use This Census Report"]

Puerto Rico Municipio Municipio Subdivision Place	Population 3 years and over enrolled in school				Population 16 to 19 years			Population 25 years and over			Civilian veterans 18 years and over	
		Elementary or high school				Not enrolled in school and not high school graduate						
	Pre-primary school	Number	Percent in private school	College or graduate school	Total	Number	Percent	Number	Percent high school graduate or higher	Percent with Bachelor's degree or higher	Total	65 years and over
Aibonito Municipio	710	6 187	8.7	1 477	1 879	284	15.1	15 506	59.7	14.7	1 115	526
Aibonito barrio-pueblo	123	817	15.5	215	241	41	17.0	2 396	54.9	16.5	229	129
Aibonito zona urbana (part)	123	817	15.5	215	241	41	17.0	2 396	54.9	16.5	229	129
Algarrobo barrio	12	138	-	6	-	-	(X)	258	35.7	5.8	6	2
Asomante barrio	107	667	14.1	199	197	34	17.3	1 563	71.6	23.4	155	51
Caonillas barrio	30	357	10.1	73	103	27	26.2	850	56.7	15.2	64	25
Aibonito zona urbana (part)	-	21	33.3	3	-	-	(X)	32	56.3	56.3	6	6
Cuyón barrio	15	143	3.5	58	14	11	78.6	446	59.0	9.0	14	-
Llanos barrio	168	1 705	7.2	416	530	43	8.1	3 844	61.9	11.7	226	118
Aibonito zona urbana (part)	93	795	5.3	212	285	43	15.1	1 927	53.6	8.1	115	64
Pasto barrio	82	859	7.7	159	319	52	16.3	2 323	56.4	15.0	167	89
Pastos comunidad	41	308	-	54	152	31	20.4	863	46.3	8.8	28	19
Plata barrio	47	429	5.4	115	135	32	23.7	1 075	54.0	13.0	81	45
Robles barrio	126	1 072	5.8	236	340	44	12.9	2 751	62.5	14.5	173	67
Aibonito zona urbana (part)	49	581	5.3	135	155	26	16.8	1 310	72.3	21.5	54	13
Añasco Municipio	756	5 736	14.1	1 358	1 821	318	17.5	17 193	52.7	12.3	889	353
Añasco barrio-pueblo	28	122	8.2	46	42	19	45.2	743	48.3	15.2	50	29
Añasco zona urbana (part)	28	122	8.2	46	42	19	45.2	743	48.3	15.2	50	29
Añasco Abajo barrio	-	-	(X)	-	-	-	(X)	75	26.7	-	-	-
Añasco Arriba barrio	27	397	25.9	139	91	8	8.8	1 268	60.9	16.7	111	60
Añasco zona urbana (part)	27	344	28.8	139	76	8	10.5	1 150	63.1	17.9	106	60
Caguabo barrio	22	102	2.9	44	47	9	19.1	597	58.1	13.2	39	18
Caracol barrio	19	239	17.2	41	74	5	6.8	641	46.6	10.5	10	-
Carreras barrio	103	812	24.5	167	195	34	17.4	1 980	70.8	19.6	88	43
Añasco zona urbana (part)	4	4	-	7	-	-	(X)	9	100.0	-	-	-
Espino comunidad (part)	-	-	(X)	-	-	-	(X)	11	-	-	-	-
Casey Abajo barrio	6	72	-	6	35	-	-	113	44.2	-	4	4
Casey Arriba barrio	15	40	-	19	15	-	-	315	55.9	6.3	15	-
Cerro Gordo barrio	9	99	-	45	41	-	-	227	63.4	-	-	-
Cidra barrio	9	81	22.2	5	15	6	40.0	228	42.5	11.0	-	-
Corcovada barrio	-	123	4.1	36	10	10	100.0	424	40.3	4.7	-	-
Dagüey barrio	42	310	9.4	168	86	6	7.0	973	58.6	18.9	75	22
Añasco zona urbana (part)	42	145	11.0	126	54	6	11.1	627	63.5	19.6	64	22
Espino barrio	56	304	10.2	74	106	24	22.6	986	45.9	6.2	47	12
Espino comunidad (part)	44	274	4.4	50	100	24	24.0	852	44.8	5.9	42	12
Hatillo barrio	60	330	18.8	32	82	10	12.2	719	45.6	5.6	10	5
La Playa comunidad (part)	27	96	10.4	25	27	6	22.2	194	53.6	11.9	-	-
Humatas barrio	23	115	13.9	19	79	29	36.7	231	41.1	11.7	5	5
Marías barrio	84	876	16.8	182	339	61	18.0	2 841	51.0	13.2	187	71
Añasco zona urbana (part)	61	402	25.1	89	199	44	22.1	1 295	61.1	19.5	109	48
Las Marías comunidad	23	332	7.2	56	87	10	11.5	1 182	42.9	6.2	36	14
Miraflores barrio	23	182	-	53	80	5	6.3	474	41.6	7.6	29	5
Ovejas barrio	57	389	5.9	82	158	45	28.5	878	45.4	8.7	12	12
Piñales barrio	64	462	16.9	147	130	3	2.3	1 187	59.2	21.1	34	4
La Playa comunidad (part)	-	-	(X)	-	-	-	(X)	-	(X)	(X)	-	-
Playa barrio	55	325	2.2	13	97	26	26.8	1 134	41.7	3.5	101	45
La Playa comunidad (part)	55	325	2.2	13	97	26	26.8	1 134	41.7	3.5	101	45
Quebrada Larga barrio	45	298	9.7	28	80	18	22.5	849	49.1	6.7	54	18
Río Arriba barrio	3	9	-	5	-	-	(X)	131	54.2	15.3	18	-
Río Cañas barrio	6	49	12.2	7	19	-	-	179	39.1	12.3	-	-
Arecibo Municipio	3 201	18 750	14.8	5 664	5 898	612	10.4	62 771	58.6	15.7	3 604	1 652
Arecibo barrio-pueblo	317	2 029	12.0	402	602	82	13.6	6 605	53.1	17.3	426	261
Arecibo zona urbana (part)	317	2 029	12.0	402	602	82	13.6	6 605	53.1	17.3	426	261
Arenalejos barrio	141	574	7.3	310	193	24	12.4	1 917	60.0	13.1	108	44
Bajadero comunidad (part)	90	426	3.5	162	169	24	14.2	1 483	58.4	8.4	83	38
Arrozal barrio	27	236	-	15	69	16	23.2	648	41.8	3.5	44	4
Cambalache barrio	-	16	-	-	-	-	(X)	42	73.8	47.6	7	7
Arecibo zona urbana (part)	-	-	(X)	-	-	-	(X)	11	-	-	-	-
Carreras barrio	61	237	-	52	95	15	15.8	791	48.8	5.6	32	11
Bajadero comunidad (part)	-	-	(X)	-	-	-	(X)	21	61.9	-	-	-
Domingo Ruíz barrio	120	556	14.7	202	193	5	2.6	2 190	51.7	10.3	169	45
Bajadero comunidad (part)	81	243	14.4	76	84	5	6.0	938	45.9	8.8	62	6
Dominguito barrio	186	974	8.3	221	315	37	11.7	3 190	58.3	12.5	192	78
Arecibo zona urbana (part)	95	613	10.0	177	252	37	14.7	1 944	58.2	13.1	131	42
Esperanza barrio	72	477	3.6	102	182	-	-	1 281	39.3	8.6	51	23
Factor barrio	291	1 161	13.9	428	345	73	21.2	4 099	64.0	15.4	249	64
Animas comunidad	48	233	8.2	103	96	22	22.9	896	48.7	7.7	50	29
Garrochales barrio	77	527	11.4	134	216	26	12.0	1 495	56.5	10.9	99	35
Hato Abajo barrio	638	4 058	23.9	1 709	1 407	113	8.0	14 707	66.0	23.3	1 045	553
Arecibo zona urbana (part)	638	4 058	23.9	1 709	1 407	113	8.0	14 707	66.0	23.3	1 045	553
Hato Arriba barrio	296	1 447	26.4	512	421	58	13.8	4 917	62.3	22.1	256	138
Arecibo zona urbana (part)	296	1 447	26.4	512	421	58	13.8	4 917	62.3	22.1	256	138
Hato Viejo barrio	89	396	11.4	88	112	12	10.7	1 275	50.6	5.1	59	26
Islote barrio	194	988	9.7	293	323	37	11.5	3 773	49.3	9.5	160	55
Arecibo zona urbana (part)	92	474	7.0	150	129	7	5.4	1 614	56.9	9.8	77	32
Miraflores barrio	123	1 109	10.3	179	287	28	9.8	3 070	53.2	7.2	64	28
Río Arriba barrio	36	201	-	24	69	20	29.0	651	43.6	10.4	47	25
Sabana Hoyos barrio	236	2 164	10.1	579	651	46	7.1	6 757	58.7	10.6	223	97
La Alianza comunidad	69	468	1.7	101	142	18	12.7	1 350	53.3	7.2	40	15
Sabana Hoyos comunidad	54	425	12.5	160	175	-	-	1 210	63.0	13.6	69	21
Santana barrio	174	814	23.7	312	227	16	7.0	3 168	68.8	20.9	223	105
Tanamá barrio	123	786	8.4	102	191	4	2.1	2 195	51.3	11.4	150	53
Arecibo zona urbana (part)	96	419	7.6	70	106	4	3.8	1 411	54.2	10.7	126	44
Arroyo Municipio	701	4 832	6.1	1 096	1 331	108	8.1	11 030	59.6	13.4	777	313
Ancones barrio	185	954	6.4	190	349	26	7.4	2 166	51.3	7.5	106	53
Buena Vista comunidad	70	413	7.5	93	188	14	7.4	1 117	45.0	5.2	51	33
Palmas comunidad (part)	55	293	6.8	40	89	12	13.5	608	54.9	4.9	25	9
Arroyo barrio-pueblo	63	401	12.7	82	93	9	9.7	998	59.3	12.3	110	42
Arroyo zona urbana (part)	63	401	12.7	82	93	9	9.7	998	59.3	12.3	110	42
Guásimas barrio	112	799	8.4	251	280	14	5.0	2 366	72.4	18.2	174	70
Arroyo zona urbana (part)	108	780	8.6	246	266	10	3.8	2 276	73.5	18.2	168	70

Table 3. **Education and Veteran Status: 2000**—Con.

[Data based on a sample (except Tables 65-68). For information on confidentiality protection, coverage, sampling error, and nonsampling error, see Appendix G.
For location of definitions, see "How to Use This Census Report"]

Puerto Rico Municipio Municipio Subdivision Place	Population 3 years and over enrolled in school				Population 16 to 19 years			Population 25 years and over			Civilian veterans 18 years and over	
		Elementary or high school				Not enrolled in school and not high school graduate						
	Pre-primary school	Number	Percent in private school	College or graduate school	Total	Number	Percent	Number	Percent high school graduate or higher	Percent with Bachelor's degree or higher	Total	65 years and over
Arroyo Municipio—Con.												
Palmas barrio	231	1 051	6.0	249	176	20	11.4	2 100	64.5	20.4	152	48
Arroyo zona urbana (part)	137	508	3.1	137	80	7	8.8	933	76.8	19.6	78	23
Palmas comunidad (part)	49	438	0.9	36	78	6	7.7	760	41.3	11.2	39	17
Pitahaya barrio	91	1 016	4.0	222	307	39	12.7	2 213	60.4	10.5	154	38
Arroyo zona urbana (part)	9	68	4.4	20	27	-	-	237	66.7	8.4	16	-
Yaurel barrio	19	611	2.0	102	126	-	-	1 187	39.1	8.6	81	62
Yaurel comunidad	16	489	1.4	102	117	-	-	878	35.1	10.9	41	41
Barceloneta Municipio	787	4 404	7.4	1 069	1 337	230	17.2	13 327	51.8	9.1	584	283
Barceloneta barrio-pueblo	9	38	-	5	5	-	-	139	46.0	11.5	2	-
Barceloneta zona urbana (part)	9	38	-	5	5	-	-	139	46.0	11.5	2	-
Florida Afuera barrio	474	2 501	7.8	686	806	153	19.0	7 826	50.2	8.6	389	178
Barceloneta zona urbana (part)	122	469	2.6	101	163	39	23.9	1 601	51.5	12.2	122	52
Búfalo comunidad	66	256	5.9	76	70	-	-	667	45.9	6.4	53	14
Imbéry comunidad	105	637	4.7	180	211	27	12.8	1 779	52.3	9.3	67	55
Tiburones comunidad (part)	32	112	25.9	25	35	-	-	410	41.0	2.0	-	-
Garrochales barrio	132	1 005	8.2	250	276	44	15.9	3 069	54.4	10.2	90	64
Barceloneta zona urbana (part)	-	61	-	-	37	-	-	185	52.4	10.3	-	-
Garrochales comunidad	18	201	10.0	78	54	19	35.2	769	55.0	10.3	28	28
Tiburones comunidad (part)	-	-	(X)	-	-	-	(X)	-	(X)	(X)	-	-
Palmas Altas barrio	172	860	5.8	128	250	33	13.2	2 293	54.1	9.2	103	41
Barceloneta zona urbana (part)	74	302	4.6	34	98	2	2.0	540	45.6	9.4	39	9
Barranquitas Municipio	1 049	7 409	5.5	1 515	2 265	299	13.2	15 323	54.3	14.4	818	236
Barrancas barrio	220	1 328	3.2	219	372	35	9.4	2 697	52.4	9.8	129	25
Barranquitas barrio-pueblo	111	676	5.0	111	219	38	17.4	1 605	51.5	19.6	106	58
Barranquitas zona urbana	111	676	5.0	111	219	38	17.4	1 605	51.5	19.6	106	58
Cañabón barrio	82	536	5.0	126	147	22	15.0	1 125	55.9	16.4	63	20
Helechal barrio	164	1 096	2.7	271	296	24	8.1	2 180	58.6	14.3	137	41
Honduras barrio	41	607	-	123	205	43	21.0	1 169	55.0	11.4	94	18
Palo Hincado barrio	116	900	3.6	215	321	62	19.3	2 055	54.4	14.7	105	32
Quebrada Grande barrio	86	838	6.2	130	234	29	12.4	1 685	51.0	12.9	75	27
Quebradillas barrio	229	1 428	13.4	320	471	46	9.8	2 807	55.1	17.3	109	15
Bayamón Municipio	6 930	42 348	29.5	16 143	13 899	1 843	13.3	138 708	67.4	21.7	10 977	4 831
Bayamón barrio-pueblo	222	968	6.5	220	306	137	44.8	3 318	42.9	6.2	234	129
Bayamón zona urbana (part)	222	968	6.5	220	306	137	44.8	3 318	42.9	6.2	234	129
Buena Vista barrio	508	3 534	19.4	943	1 122	144	12.8	9 063	62.8	14.6	604	133
Bayamón zona urbana (part)	290	2 514	19.4	627	740	99	13.4	5 841	64.2	13.2	426	76
Cerro Gordo barrio	1 077	6 478	30.7	2 869	2 116	228	10.8	21 849	69.9	21.7	1 944	947
Bayamón zona urbana (part)	1 077	6 478	30.7	2 869	2 116	228	10.8	21 849	69.9	21.7	1 944	947
Dajaos barrio	48	578	17.1	120	172	14	8.1	1 622	45.9	13.8	95	33
Guaraguao Abajo barrio	333	1 955	25.8	614	546	13	2.4	4 848	72.4	24.5	221	72
Bayamón zona urbana (part)	252	1 393	30.6	435	418	8	1.9	3 190	84.3	32.5	192	58
Guaraguao Arriba barrio	40	458	6.6	45	159	21	13.2	963	45.1	11.8	33	7
Hato Tejas barrio	1 547	8 777	40.8	3 839	3 087	239	7.7	28 792	71.3	26.5	2 527	955
Bayamón zona urbana (part)	1 547	8 777	40.8	3 839	3 087	239	7.7	28 792	71.3	26.5	2 527	955
Juan Sánchez barrio	968	4 031	51.5	1 734	1 409	335	23.8	16 274	77.3	32.9	1 327	700
Bayamón zona urbana (part)	968	4 031	51.5	1 734	1 409	335	23.8	16 274	77.3	32.9	1 327	700
Minillas barrio	1 142	7 643	25.2	3 302	2 577	272	10.6	27 034	65.7	19.4	2 131	975
Bayamón zona urbana (part)	1 142	7 643	25.2	3 302	2 577	272	10.6	27 034	65.7	19.4	2 131	975
Nuevo barrio	89	451	16.9	150	195	25	12.8	1 342	40.4	14.2	37	9
Pájaros barrio	851	6 342	21.3	2 033	1 854	350	18.9	20 229	64.9	17.7	1 616	807
Bayamón zona urbana (part)	851	6 342	21.3	2 033	1 854	350	18.9	20 229	64.9	17.7	1 616	807
Santa Olaya barrio	105	1 133	11.6	274	356	65	18.3	3 374	55.3	9.4	208	64
Bayamón zona urbana (part)	-	-	(X)	-	-	-	(X)	-	(X)	(X)	-	-
Cabo Rojo Municipio	1 462	8 051	15.6	2 763	2 522	361	14.3	30 335	53.6	17.3	1 909	878
Bajura barrio	61	391	15.6	123	173	17	9.8	1 478	52.2	15.2	79	19
Cabo Rojo zona urbana (part)	35	228	20.6	106	142	4	2.8	873	59.1	19.0	58	19
Monte Grande comunidad (part)	26	102	13.7	17	11	-	-	442	41.0	10.9	10	-
Boquerón barrio	148	717	11.3	249	185	10	5.4	3 329	53.0	16.6	321	144
Boqueron comunidad (part)	64	322	12.1	85	111	4	3.6	1 211	46.8	16.0	129	55
Cabo Rojo barrio-pueblo	44	194	9.3	81	33	-	-	948	53.7	19.0	41	13
Cabo Rojo zona urbana (part)	44	194	9.3	81	33	-	-	948	53.7	19.0	41	13
Guanajibo barrio	88	594	33.3	251	267	53	19.9	2 336	53.6	23.2	121	63
Llanos Costa barrio	60	611	7.7	199	220	22	10.0	2 264	47.1	11.7	128	72
Pole Ojea comunidad	25	319	7.5	80	137	22	16.1	1 175	32.8	4.9	37	30
Llanos Tuna barrio	191	1 008	8.5	233	263	29	11.0	3 930	42.0	7.7	180	112
Betances comunidad	6	93	18.3	72	32	8	25.0	562	43.2	1.8	25	12
Miradero barrio	418	2 517	16.4	932	781	154	19.7	8 965	60.4	21.8	510	181
Cabo Rojo zona urbana (part)	146	570	42.1	394	233	30	12.9	3 065	73.5	30.7	198	81
Puerto Real comunidad	170	1 357	4.6	290	394	113	28.7	3 487	50.8	14.1	171	41
Monte Grande barrio	250	1 025	13.0	369	334	47	14.1	3 961	51.3	14.8	278	152
Cabo Rojo zona urbana (part)	134	403	18.1	159	100	16	16.0	1 701	61.0	21.2	160	115
Monte Grande comunidad (part)	50	236	5.1	79	76	-	-	791	52.2	14.7	52	6
Pedernales barrio	202	994	22.0	326	266	29	10.9	3 124	57.0	20.3	251	122
Boqueron comunidad (part)	-	25	24.0	4	5	-	-	168	67.3	41.7	23	14
Cabo Rojo zona urbana (part)	41	206	80.1	91	33	-	-	613	76.7	34.4	72	28
Caguas Municipio	4 309	27 054	24.5	9 321	8 880	1 042	11.7	86 305	63.3	21.1	6 039	2 257
Bairoa barrio	657	3 958	36.9	1 684	1 240	132	10.6	11 500	73.2	30.7	936	268
Bairoa comunidad	59	403	4.2	36	153	62	40.5	1 447	34.3	1.6	46	20
Caguas zona urbana (part)	533	2 949	42.9	1 514	984	60	6.1	8 824	81.0	36.7	851	240
Beatriz barrio	131	898	11.0	209	354	71	20.1	2 687	45.6	8.7	109	33
Borinquen barrio	140	1 241	12.9	373	408	78	19.1	3 814	45.3	10.5	96	30
Caguas barrio-pueblo	636	4 293	18.4	1 587	1 434	185	12.9	15 350	62.0	21.5	1 301	667
Caguas zona urbana (part)	636	4 293	18.4	1 587	1 434	185	12.9	15 350	62.0	21.5	1 301	667
Cañabón barrio	196	1 288	44.9	427	396	28	7.1	3 463	69.7	27.3	181	18
Caguas zona urbana (part)	109	841	33.3	335	303	22	7.3	2 294	71.8	26.0	133	8
Cañaboncito barrio	1 000	5 409	20.8	1 983	1 738	152	8.7	17 693	63.7	20.1	1 345	481
Caguas zona urbana (part)	698	3 431	22.7	1 539	1 083	115	10.6	12 161	67.1	22.0	1 128	443
Río Cañas barrio	351	2 225	40.0	617	677	35	5.2	6 585	64.0	26.6	442	141

Table 3. **Education and Veteran Status: 2000**—Con.

[Data based on a sample (except Tables 65-68). For information on confidentiality protection, coverage, sampling error, and nonsampling error, see Appendix G.
For location of definitions, see "How to Use This Census Report"]

Puerto Rico Municipio Municipio Subdivision Place	Population 3 years and over enrolled in school				Population 16 to 19 years			Population 25 years and over			Civilian veterans 18 years and over	
		Elementary or high school				Not enrolled in school and not high school graduate						
	Pre-primary school	Number	Percent in private school	College or graduate school	Total	Number	Percent	Number	Percent high school graduate or higher	Percent with Bachelor's degree or higher	Total	65 years and over
Caguas Municipio—Con.												
San Antonio barrio	82	347	22.2	101	151	38	25.2	1 574	57.0	11.1	111	32
San Salvador barrio	116	619	6.0	165	315	46	14.6	2 017	42.3	6.8	85	28
Tomás de Castro barrio	526	3 865	21.3	1 149	1 212	166	13.7	12 092	66.7	21.0	774	234
Caguas zona urbana (part)	346	2 441	17.3	824	857	112	13.1	7 915	68.5	19.5	574	200
Turabo barrio	474	2 911	20.5	1 026	955	111	11.6	9 530	63.0	17.4	659	325
Caguas zona urbana (part)	449	2 517	19.8	926	834	111	13.3	8 376	64.2	17.3	621	320
Camuy Municipio	962	7 529	8.0	1 763	2 183	335	15.3	21 007	50.6	14.0	956	434
Abra Honda barrio	32	486	8.6	137	85	-	-	1 320	46.6	8.9	36	16
Camuy barrio-pueblo	27	358	1.7	91	102	14	13.7	862	46.6	10.3	18	4
Camuy zona urbana (part)	27	358	1.7	91	102	14	13.7	862	46.6	10.3	18	4
Camuy Arriba barrio	90	632	10.0	164	208	33	15.9	1 667	54.8	14.2	55	28
Piedra Gorda comunidad (part)	29	331	-	49	89	14	15.7	725	44.7	8.3	6	-
Cibao barrio	33	331	3.9	15	64	19	29.7	835	31.0	4.0	12	4
Ciénagas barrio	39	353	5.7	43	84	7	8.3	902	50.7	14.1	58	20
Membrillo barrio	153	705	6.0	203	189	13	6.9	1 963	59.1	18.1	135	63
Piedra Gorda barrio	19	323	3.7	75	146	17	11.6	1 078	41.1	5.6	48	30
Piedra Gorda comunidad (part)	-	154	-	26	64	-	-	332	43.7	7.2	26	22
Puente barrio	239	1 811	13.5	470	500	120	24.0	5 547	57.0	20.1	412	192
Camuy zona urbana (part)	69	467	17.8	163	118	21	17.8	1 755	57.8	17.7	175	83
Puertos barrio	64	345	1.4	36	114	32	28.1	890	32.1	7.0	6	-
Quebrada barrio	74	817	2.4	171	323	42	13.0	2 244	41.8	9.6	48	18
Quebrada comunidad	14	154	-	31	72	6	8.3	595	26.1	3.5	6	-
Santiago barrio	10	121	5.8	12	12	3	25.0	273	22.7	10.6	-	-
Yeguada barrio	76	604	10.6	145	173	5	2.9	1 548	61.8	13.5	56	15
Zanja barrio	106	643	9.6	201	183	30	16.4	1 878	51.3	15.2	72	44
Canóvanas Municipio	1 372	9 589	14.2	1 985	2 849	479	16.8	24 911	54.9	10.9	1 193	431
Canóvanas barrio	504	3 967	14.1	681	1 174	240	20.4	9 944	55.7	8.5	520	174
Canóvanas zona urbana (part)	56	680	35.7	282	213	16	7.5	2 318	68.8	15.3	204	61
San Isidro comunidad	266	1 772	7.7	220	540	160	29.6	4 489	52.2	4.0	186	70
Canóvanas barrio-pueblo	170	980	30.4	298	288	23	8.0	2 496	70.9	21.9	148	51
Canóvanas zona urbana (part)	170	980	30.4	298	288	23	8.0	2 496	70.9	21.9	148	51
Cubuy barrio	25	352	9.4	128	146	11	7.5	890	58.0	9.4	54	20
Benítez comunidad (part)	5	135	-	37	44	5	11.4	374	58.0	10.7	20	8
Hato Puerco barrio	182	1 518	17.9	392	413	73	17.7	4 304	51.9	13.0	257	104
Campo Rico comunidad	85	815	11.2	94	196	46	23.5	1 787	43.4	6.4	129	50
Lomas barrio	203	1 094	7.9	330	349	49	14.0	3 342	47.2	10.4	80	38
Benítez comunidad (part)	22	217	2.3	91	56	-	-	488	62.7	9.0	12	6
Lomas comunidad	57	154	7.1	59	45	-	-	606	49.3	11.1	14	5
Torrecilla Alta barrio	288	1 678	6.7	156	479	83	17.3	3 935	52.1	8.1	134	44
Santa Bárbara comunidad	197	1 150	2.1	72	340	57	16.8	2 951	44.1	5.7	88	32
Carolina Municipio	6 046	34 502	30.6	13 704	10 872	1 131	10.4	116 743	71.7	21.5	9 343	3 500
Barrazas barrio	107	804	14.2	168	199	6	3.0	2 446	53.2	13.0	96	45
Cacao barrio	181	628	17.5	208	264	50	18.9	2 306	51.6	11.8	113	34
Carolina zona urbana (part)	-	-	(X)	-	-	-	(X)	-	(X)	(X)	-	-
Cangrejo Arriba barrio	464	2 505	54.2	1 566	856	23	2.7	13 684	82.2	39.7	1 370	487
Carolina zona urbana (part)	464	2 505	54.2	1 566	856	23	2.7	13 684	82.2	39.7	1 370	487
Canovanillas barrio	527	2 386	29.5	672	744	59	7.9	6 283	76.0	24.7	382	149
Carolina zona urbana (part)	473	1 979	31.7	571	585	43	7.4	5 245	79.8	27.2	352	140
Carolina barrio-pueblo	27	293	10.2	31	52	14	26.9	864	61.2	15.2	40	28
Carolina zona urbana (part)	27	293	10.2	31	52	14	26.9	864	61.2	15.2	40	28
Carruzos barrio	76	505	22.0	155	145	9	6.2	1 520	57.4	12.4	44	9
Cedro barrio	35	378	21.4	96	117	6	5.1	1 228	60.6	14.8	80	18
Hoyo Mulas barrio	923	6 270	27.3	2 783	2 050	250	12.2	21 140	71.4	18.7	1 999	628
Carolina zona urbana (part)	923	6 262	27.3	2 783	2 042	242	11.9	21 129	71.4	18.7	1 999	628
Martín González barrio	858	5 171	30.3	1 831	1 678	212	12.6	14 006	71.7	18.9	826	206
Carolina zona urbana (part)	858	5 171	30.3	1 831	1 678	212	12.6	14 006	71.7	18.9	826	206
Sabana Abajo barrio	1 931	11 036	28.5	4 692	3 451	349	10.1	39 842	71.0	18.1	3 511	1 547
Carolina zona urbana (part)	1 931	11 036	28.5	4 692	3 451	349	10.1	39 842	71.0	18.1	3 511	1 547
San Antón barrio	498	2 043	24.5	727	555	44	7.9	6 373	72.8	23.9	391	160
Carolina zona urbana (part)	498	2 043	24.5	727	555	44	7.9	6 373	72.8	23.9	391	160
Santa Cruz barrio	71	422	24.4	66	176	41	23.3	1 168	58.1	9.8	93	36
Trujillo Bajo barrio	348	2 061	49.6	709	585	68	11.6	5 883	72.2	26.7	398	153
Carolina zona urbana (part)	280	1 659	45.1	619	504	68	13.5	4 767	71.9	24.6	314	118
Cataño Municipio	1 235	6 825	24.5	1 586	2 277	426	18.7	17 085	59.0	18.2	1 178	411
Cataño barrio-pueblo	129	791	5.9	145	232	90	38.8	2 843	44.6	6.2	226	125
Cataño zona urbana (part)	129	791	5.9	145	232	90	38.8	2 843	44.6	6.2	226	125
Palmas barrio	1 106	6 034	27.0	1 441	2 045	336	16.4	14 242	61.8	20.6	952	286
Cataño zona urbana (part)	1 106	6 034	27.0	1 441	2 045	336	16.4	14 242	61.8	20.6	952	286
Cayey Municipio	1 375	9 440	9.2	2 941	3 083	479	15.5	28 529	57.5	15.0	2 293	903
Beatriz barrio	49	373	12.6	107	103	13	12.6	1 191	50.5	11.6	55	13
Cayey barrio-pueblo	417	2 976	7.3	889	952	148	15.5	9 977	57.2	16.2	1 081	489
Cayey zona urbana (part)	417	2 976	7.3	889	952	148	15.5	9 977	57.2	16.2	1 081	489
Cedro barrio	19	181	18.8	28	35	6	17.1	354	42.1	6.8	7	7
Cercadillo barrio	31	198	-	14	34	13	38.2	553	38.0	8.1	7	-
Culebras Alto barrio	-	6	-	-	6	-	-	23	34.8	-	-	-
Culebras Bajo barrio	6	29	-	-	12	12	100.0	219	47.5	5.5	-	-
Farallón barrio	11	89	-	35	19	10	52.6	486	64.2	6.6	37	8
Guavate barrio	40	244	17.2	74	66	17	25.8	966	60.1	16.7	65	28
Jájome Alto barrio	20	127	-	10	73	19	26.0	342	47.7	10.2	22	8
Jájome Bajo barrio	9	205	-	-	36	5	13.9	390	20.8	5.4	37	14
Lapa barrio	24	24	-	8	-	-	(X)	113	66.4	-	-	-
Matón Abajo barrio	11	193	5.2	52	37	18	48.6	723	52.8	10.9	80	27
Matón Arriba barrio	38	183	7.1	27	71	28	39.4	471	45.2	6.6	9	8
Cayey zona urbana (part)	-	-	(X)	-	-	-	(X)	-	(X)	(X)	-	-
Monte Llano barrio	173	877	19.5	300	279	22	7.9	2 319	70.7	23.0	166	44
Cayey zona urbana (part)	87	520	11.0	52	155	22	14.2	983	55.1	8.1	31	8
Pasto Viejo barrio	11	160	-	49	67	-	-	379	47.8	4.7	6	-
Pedro Avila barrio	4	10	-	-	-	-	(X)	87	56.3	9.2	11	11

Table 3. **Education and Veteran Status: 2000**—Con.

[Data based on a sample (except Tables 65-68). For information on confidentiality protection, coverage, sampling error, and nonsampling error, see Appendix G.
For location of definitions, see "How to Use This Census Report"]

Puerto Rico Municipio Municipio Subdivision Place	Population 3 years and over enrolled in school				Population 16 to 19 years			Population 25 years and over			Civilian veterans 18 years and over	
		Elementary or high school				Not enrolled in school and not high school graduate						
	Pre-primary school	Number	Percent in private school	College or graduate school	Total	Number	Percent	Number	Percent high school graduate or higher	Percent with Bachelor's degree or higher	Total	65 years and over
Cayey Municipio—Con.												
Piedras barrio	-	23	-	-	19	7	36.8	10	100.0	-	-	-
Quebrada Arriba barrio	18	259	8.5	117	88	5	5.7	696	50.7	7.5	51	10
Rincón barrio	163	1 227	15.6	544	469	53	11.3	3 339	67.1	19.5	223	59
Cayey zona urbana (part)	-	-	(X)	-	-	-	(X)	-	(X)	(X)	-	-
Sumido barrio	16	147	4.1	61	31	4	12.9	494	59.1	6.7	28	-
Toíta barrio	196	1 189	5.0	423	458	70	15.3	3 732	56.5	12.5	325	153
Cayey zona urbana (part)	62	404	4.0	155	217	12	5.5	1 321	55.3	11.7	101	48
Vegas barrio	119	720	8.2	203	228	29	12.7	1 665	57.7	18.7	83	24
G. L. García comunidad	72	491	5.3	105	143	29	20.3	984	47.9	7.5	44	16
Ceiba Municipio	653	3 476	9.2	1 160	940	99	10.5	10 733	66.0	16.3	1 635	343
Ceiba barrio-pueblo	165	635	15.4	172	161	23	14.3	2 263	63.0	18.7	239	116
Ceiba zona urbana (part)	165	635	15.4	172	161	23	14.3	2 263	63.0	18.7	239	116
Chupacallos barrio	75	520	7.3	111	116	13	11.2	1 476	53.5	9.4	95	39
Aguas Claras comunidad (part)	55	441	4.1	67	105	8	7.6	1 178	54.6	9.4	74	27
Ceiba zona urbana (part)	-	-	(X)	-	-	-	(X)	47	61.7	40.4	11	7
Daguao barrio	12	64	6.3	20	35	-	-	177	66.7	16.9	56	10
Guayacán barrio	171	702	10.5	385	108	-	-	1 565	91.1	22.7	430	-
Roosevelt Roads comunidad (part)	171	702	10.5	385	108	-	-	1 565	91.1	22.7	430	-
Machos barrio	71	788	9.6	359	324	22	6.8	2 632	71.8	19.8	583	81
Aguas Claras comunidad (part)	24	58	37.9	9	38	-	-	159	64.2	29.6	32	4
Ceiba zona urbana (part)	35	539	8.0	151	123	13	10.6	1 555	66.2	12.5	196	64
Roosevelt Roads comunidad (part)	-	15	-	148	70	9	12.9	449	98.2	36.7	316	-
Quebrada Seca barrio	70	231	-	34	70	14	20.0	915	58.3	9.7	87	21
Aguas Claras comunidad (part)	53	231	-	22	70	14	20.0	880	57.5	8.8	61	21
Roosevelt Roads comunidad (part)	-	-	(X)	-	-	-	(X)	6	100.0	-	-	-
Río Abajo barrio	14	172	-	33	31	-	-	589	60.8	13.6	48	20
Saco barrio	75	364	8.5	46	95	27	28.4	1 116	48.9	9.9	97	56
Ciales Municipio	512	4 653	8.6	928	1 329	265	19.9	11 089	49.4	9.5	538	169
Ciales barrio-pueblo	12	259	4.2	59	92	10	10.9	795	55.5	9.6	74	32
Ciales zona urbana (part)	12	259	4.2	59	92	10	10.9	795	55.5	9.6	74	32
Cialitos barrio	63	400	-	30	112	55	49.1	835	33.9	8.9	43	7
Cordillera barrio	51	516	11.2	123	155	53	34.2	1 258	48.4	4.3	100	30
Ciales zona urbana (part)	2	52	46.2	18	29	-	-	241	54.8	5.4	17	10
Frontón barrio	93	662	9.5	179	160	26	16.3	1 458	48.7	9.5	71	22
Hato Viejo barrio	30	526	19.8	105	79	5	6.3	1 474	54.6	10.3	59	35
Jaguas barrio	160	1 208	9.4	283	390	77	19.7	2 664	53.9	12.8	117	33
Ciales zona urbana (part)	48	355	9.0	85	68	4	5.9	826	59.7	15.0	14	9
Pesas barrio	51	350	8.0	69	122	13	10.7	1 049	58.6	15.0	51	10
Pozas barrio	29	433	-	61	128	11	8.6	877	42.6	4.7	5	-
Toro Negro barrio	23	299	6.7	19	91	15	16.5	679	29.6	3.5	18	-
Cidra Municipio	1 500	9 259	9.3	2 309	3 387	584	17.2	24 691	60.7	15.9	1 301	472
Arenas barrio	188	1 285	9.9	331	488	95	19.5	3 705	60.1	14.9	197	62
Cidra zona urbana (part)	-	124	-	33	73	31	42.5	535	45.2	8.8	24	11
Bayamón barrio	543	2 200	15.0	815	834	110	13.2	6 259	67.8	23.8	295	106
Bayamón comunidad	76	396	1.0	172	160	33	20.6	890	60.0	10.2	39	5
Cidra zona urbana (part)	14	201	16.4	101	59	5	8.5	607	72.0	22.4	55	24
Beatriz barrio	101	633	14.5	175	249	31	12.4	1 934	59.7	17.8	157	79
Ceiba barrio	153	747	6.2	195	244	70	28.7	2 183	53.8	10.4	86	29
Cidra zona urbana (part)	10	18	-	14	8	-	-	99	82.8	24.2	-	-
Cidra barrio-pueblo	30	302	5.3	53	120	18	15.0	886	46.3	8.0	41	18
Cidra zona urbana (part)	30	302	5.3	53	120	18	15.0	886	46.3	8.0	41	18
Honduras barrio	22	509	9.4	63	137	26	19.0	957	57.6	14.6	58	30
Monte Llano barrio	29	249	2.4	35	54	11	20.4	620	57.3	10.3	48	13
Rabanal barrio	177	1 083	4.7	137	403	71	17.6	2 069	56.6	11.0	65	17
Cidra zona urbana (part)	-	9	-	7	-	-	(X)	12	100.0	58.3	-	-
Parcelas La Milagrosa comunidad	42	320	-	34	97	11	11.3	582	45.2	4.5	11	8
Rincón barrio	113	968	9.1	206	302	48	15.9	2 511	66.8	16.3	156	46
Parcelas Nuevas comunidad	47	441	10.7	89	124	25	20.2	981	63.0	12.2	75	26
Río Abajo barrio	11	203	-	57	135	21	15.6	868	52.0	5.9	32	21
Cidra zona urbana (part)	-	-	(X)	-	-	-	(X)	-	(X)	(X)	-	-
Salto barrio	-	14	-	-	-	-	(X)	6	100.0	-	-	-
Sud barrio	127	816	6.5	202	295	65	22.0	2 158	59.9	14.7	156	45
Cidra zona urbana (part)	35	462	4.8	67	135	42	31.1	894	52.9	15.9	78	20
Toíta barrio	6	250	-	40	126	18	14.3	535	52.9	7.5	10	6
Coamo Municipio	1 149	8 418	6.1	1 787	2 282	278	12.2	21 522	56.5	14.9	1 587	593
Coamo barrio-pueblo	183	1 529	8.0	298	491	73	14.9	4 459	53.3	14.1	345	202
Coamo zona urbana (part)	183	1 529	8.0	298	491	73	14.9	4 459	53.3	14.1	345	202
Coamo Arriba barrio	10	95	-	29	31	7	22.6	344	27.3	2.0	13	7
Cuyón barrio	66	648	3.7	88	179	10	5.6	1 071	46.6	4.7	35	12
Hayales barrio	42	293	17.4	79	43	4	9.3	777	52.0	19.6	42	12
Los Llanos barrio	182	756	0.9	189	171	5	2.9	2 095	62.3	18.6	169	69
Los Llanos comunidad	109	478	1.5	133	74	-	-	1 348	60.6	14.1	94	38
Palmarejo barrio	88	880	9.2	193	302	18	6.0	2 560	55.3	10.9	244	84
Coamo zona urbana (part)	33	405	10.6	106	185	14	7.6	1 351	65.6	11.2	126	36
Palmarejo comunidad	22	224	5.8	38	45	4	8.9	619	45.9	9.0	67	32
Pasto barrio	155	1 232	5.4	297	313	22	7.0	3 071	53.3	12.9	235	57
Coamo zona urbana (part)	16	81	-	2	37	7	18.9	201	54.2	8.5	33	8
Pedro García barrio	22	110	-	18	49	23	46.9	311	43.1	8.4	7	-
Pulguillas barrio	29	308	6.8	45	66	-	-	559	66.5	18.6	33	21
San Ildefonso barrio	300	2 198	4.8	489	539	99	18.4	5 284	64.9	20.4	422	124
Coamo zona urbana (part)	58	595	11.3	203	108	11	10.2	1 348	75.1	23.3	103	27
Mariano Colón comunidad (part)	72	691	2.2	77	151	27	17.9	1 229	53.0	6.4	87	14
Santa Catalina barrio	72	369	10.0	62	98	17	17.3	991	49.6	9.1	42	5
Comerío Municipio	472	4 910	4.1	958	1 552	248	16.0	11 402	46.4	11.0	503	193
Cedrito barrio	31	352	5.7	61	104	30	28.8	762	34.1	3.5	-	-
Cejas barrio	12	305	2.0	42	99	13	13.1	480	38.5	5.8	11	-
Comerío barrio-pueblo	108	975	4.4	163	321	48	15.0	2 300	44.3	16.0	155	56
Comerío zona urbana (part)	108	975	4.4	163	321	48	15.0	2 300	44.3	16.0	155	56

Table 3. **Education and Veteran Status: 2000**—Con.

[Data based on a sample (except Tables 65-68). For information on confidentiality protection, coverage, sampling error, and nonsampling error, see Appendix G.
For location of definitions, see "How to Use This Census Report"]

Puerto Rico Municipio Municipio Subdivision Place	Population 3 years and over enrolled in school				Population 16 to 19 years			Population 25 years and over			Civilian veterans 18 years and over	
		Elementary or high school				Not enrolled in school and not high school graduate						
	Pre-primary school	Number	Percent in private school	College or graduate school	Total	Number	Percent	Number	Percent high school graduate or higher	Percent with Bachelor's degree or higher	Total	65 years and over
Comerío Municipio—Con.												
Doña Elena barrio	65	624	4.5	125	202	38	18.8	1 687	51.5	10.8	93	42
Naranjo barrio	49	440	8.6	63	147	8	5.4	963	50.1	11.1	69	24
Palomas barrio	103	1 150	1.9	278	329	40	12.2	2 471	52.0	10.4	114	52
Comerío zona urbana (part)	9	39	-	-	20	-	-	101	51.5	-	7	7
Palomas comunidad	54	428	1.4	119	133	27	20.3	1 028	54.4	11.2	65	17
Piñas barrio	67	298	1.7	82	109	19	17.4	1 077	44.1	9.2	25	6
Comerío zona urbana (part)	6	19	-	9	9	-	-	121	69.4	28.9	7	-
Río Hondo barrio	31	468	2.8	118	186	52	28.0	1 092	39.7	9.4	19	13
Vega Redonda barrio	6	298	8.7	26	55	-	-	570	48.1	14.0	17	-
Corozal Municipio	965	8 766	8.0	1 849	2 865	383	13.4	20 892	52.5	11.8	1 018	368
Abras barrio	39	467	14.6	113	162	18	11.1	1 140	52.3	12.2	73	14
Corozal zona urbana (part)	-	14	42.9	7	16	-	-	66	42.4	10.6	-	-
Cibuco barrio	108	1 193	9.7	249	374	23	6.1	2 816	59.5	9.8	150	50
Corozal zona urbana (part)	46	399	14.8	110	190	23	12.1	884	57.8	8.4	34	13
Corozal barrio-pueblo	81	651	8.9	162	190	16	8.4	1 623	48.5	7.3	84	35
Corozal zona urbana (part)	81	651	8.9	162	190	16	8.4	1 623	48.5	7.3	84	35
Cuchillas barrio	31	335	-	83	127	35	27.6	787	42.9	9.9	28	18
Dos Bocas barrio	71	518	18.0	155	162	23	14.2	1 697	45.3	11.0	111	48
Corozal zona urbana (part)	-	38	-	10	14	6	42.9	186	41.9	6.5	30	23
Magueyes barrio	-	155	-	5	46	6	13.0	160	27.5	-	11	5
Maná barrio	70	395	8.4	73	152	11	7.2	1 096	47.4	8.6	29	11
Negros barrio	62	363	6.9	60	61	12	19.7	670	44.0	7.8	7	7
Padilla barrio	115	1 008	5.7	123	351	39	11.1	2 180	56.2	10.9	130	38
Palmarejo barrio	139	1 419	9.2	297	466	82	17.6	3 379	59.2	16.7	188	63
Corozal zona urbana (part)	44	677	8.6	145	181	15	8.3	1 612	59.2	16.0	96	27
Palmarito barrio	66	520	1.5	105	164	19	11.6	1 107	45.3	8.9	21	5
Palos Blancos barrio	82	971	3.5	171	357	90	25.2	2 021	50.6	12.2	89	14
Pueblo barrio	101	771	10.2	253	253	9	3.6	2 216	53.6	17.1	97	60
Corozal zona urbana (part)	101	771	10.2	253	253	9	3.6	2 216	53.6	17.1	97	60
Culebra Municipio	82	339	-	140	73	6	8.2	1 184	60.4	11.7	121	66
Culebra barrio-pueblo	46	106	-	38	22	6	27.3	453	58.9	9.5	52	37
Culebra zona urbana (part)	46	106	-	38	22	6	27.3	453	58.9	9.5	52	37
Flamenco barrio	36	194	-	92	51	-	-	576	61.5	12.0	42	13
Culebra zona urbana (part)	36	190	-	82	41	-	-	477	58.1	9.9	30	13
Fraile barrio	-	-	(X)	-	-	-	(X)	13	100.0	38.5	-	-
Playa Sardinas I barrio	-	-	(X)	-	-	-	(X)	56	76.8	32.1	6	-
Culebra zona urbana (part)	-	-	(X)	-	-	-	(X)	24	45.8	25.0	-	-
Playa Sardinas II barrio	-	39	-	10	-	-	(X)	86	44.2	4.7	21	16
Culebra zona urbana (part)	-	-	(X)	-	-	-	(X)	-	(X)	(X)	-	-
San Isidro barrio	-	-	(X)	-	-	-	(X)	-	(X)	(X)	-	-
Dorado Municipio	1 042	6 753	20.4	1 938	2 125	282	13.3	20 381	63.1	19.1	1 340	570
Dorado barrio-pueblo	14	70	20.0	21	7	-	-	673	53.6	21.2	57	36
Dorado zona urbana (part)	14	70	20.0	21	7	-	-	673	53.6	21.2	57	36
Espinosa barrio	92	643	20.5	138	197	14	7.1	1 978	55.4	15.7	105	54
Higuillar barrio	711	4 542	22.9	1 463	1 439	199	13.8	13 377	66.7	22.1	916	351
Dorado zona urbana (part)	413	2 195	32.0	830	727	120	16.5	7 311	71.2	28.4	592	202
San Antonio comunidad	224	1 509	12.5	275	417	37	8.9	3 643	55.8	7.9	145	63
Maguayo barrio	102	1 028	16.0	140	312	57	18.3	2 882	56.8	11.3	185	91
Río Lajas comunidad (part)	-	-	(X)	-	-	-	(X)	-	(X)	(X)	-	-
Mameyal barrio	-	-	(X)	-	-	-	(X)	-	(X)	(X)	-	-
Dorado zona urbana (part)	-	-	(X)	-	-	-	(X)	-	(X)	(X)	-	-
Río Lajas barrio	123	470	6.4	176	170	12	7.1	1 471	56.7	10.3	77	38
Río Lajas comunidad (part)	119	437	6.9	145	155	4	2.6	1 362	56.0	10.4	61	29
Fajardo Municipio	1 208	7 915	17.3	2 110	2 097	318	15.2	25 203	63.2	16.2	2 172	815
Cabezas barrio	8	225	24.4	114	22	-	-	1 037	61.9	13.9	116	51
Fajardo zona urbana (part)	-	-	(X)	-	-	-	(X)	-	(X)	(X)	-	-
Demajagua barrio	39	163	61.3	112	14	-	-	732	87.6	47.5	98	20
Fajardo barrio-pueblo	543	3 862	14.4	753	984	195	19.8	10 736	57.3	14.6	963	421
Fajardo zona urbana (part)	543	3 862	14.4	753	984	195	19.8	10 736	57.3	14.6	963	421
Florencio barrio	181	729	21.8	168	197	39	19.8	2 494	73.7	18.5	117	29
Fajardo zona urbana (part)	181	729	21.8	168	197	39	19.8	2 494	73.7	18.5	117	29
Naranjo barrio	10	76	53.9	18	13	-	-	140	62.1	23.6	18	9
Quebrada Fajardo barrio	289	1 813	16.0	646	594	58	9.8	6 557	72.5	17.4	582	169
Fajardo zona urbana (part)	289	1 783	16.0	639	594	58	9.8	6 457	72.3	17.2	567	159
Quebrada Vueltas barrio	94	668	15.3	148	171	26	15.2	1 944	50.3	5.6	170	65
Fajardo zona urbana (part)	-	20	20.0	6	-	-	(X)	169	44.4	7.7	5	-
Luis M. Cintrón comunidad	78	595	14.8	113	167	26	15.6	1 560	50.0	5.1	156	61
Río Arriba barrio	27	242	13.2	86	80	-	-	823	37.1	1.7	41	20
Sardinera barrio	17	137	27.7	65	22	-	-	740	70.8	34.9	67	31
Fajardo zona urbana (part)	17	137	27.7	65	22	-	-	740	70.8	34.9	67	31
Florida Municipio	443	2 523	6.9	572	710	77	10.8	7 214	53.2	10.0	316	117
Florida Adentro barrio	443	2 523	6.9	572	710	77	10.8	7 214	53.2	10.0	316	117
Florida zona urbana	186	1 145	6.7	275	294	20	6.8	3 441	54.2	8.7	157	72
Pajonal comunidad	52	196	-	19	41	4	9.8	472	27.3	5.7	12	-
Guánica Municipio	542	4 592	6.5	1 018	1 583	313	19.8	12 707	50.9	9.2	831	389
Arena barrio	10	33	-	25	11	-	-	47	80.9	8.5	5	-
Caño barrio	69	497	1.2	93	165	32	19.4	1 024	62.7	10.9	51	30
Carenero barrio	81	608	7.7	148	174	41	23.6	1 704	58.6	13.0	81	39
Guánica zona urbana (part)	17	99	-	16	31	5	16.1	126	57.1	4.0	5	-
María Antonia comunidad	29	255	-	73	106	36	34.0	959	52.9	6.8	55	34
Ciénaga barrio	31	571	3.9	143	168	26	15.5	1 378	45.1	6.7	92	47
Fuig comunidad	23	281	2.1	59	95	8	8.4	745	42.7	7.7	36	20
Guánica zona urbana (part)	-	-	(X)	-	-	-	(X)	10	100.0	50.0	11	-
Ensenada barrio	37	409	3.9	102	155	26	16.8	1 458	59.1	8.6	114	58
Guánica zona urbana (part)	37	409	3.9	102	155	26	16.8	1 458	59.1	8.6	114	58
Guánica barrio-pueblo	100	1 031	4.9	181	358	62	17.3	2 609	46.5	11.1	248	117
Guánica zona urbana (part)	100	1 031	4.9	181	358	62	17.3	2 609	46.5	11.1	248	117

Table 3. **Education and Veteran Status: 2000**—Con.

[Data based on a sample (except Tables 65-68). For information on confidentiality protection, coverage, sampling error, and nonsampling error, see Appendix G.
For location of definitions, see "How to Use This Census Report"]

Puerto Rico Municipio Municipio Subdivision Place	Population 3 years and over enrolled in school				Population 16 to 19 years			Population 25 years and over			Civilian veterans 18 years and over	
		Elementary or high school				Not enrolled in school and not high school graduate						
	Pre-primary school	Number	Percent in private school	College or graduate school	Total	Number	Percent	Number	Percent high school graduate or higher	Percent with Bachelor's degree or higher	Total	65 years and over
Guánica Municipio—Con.												
Montalva barrio	82	576	14.2	126	186	25	13.4	1 984	51.8	9.4	173	81
Guánica zona urbana (part)	66	334	4.5	68	101	10	9.9	1 359	49.4	5.3	91	40
Susúa Baja barrio	132	867	8.5	200	366	101	27.6	2 503	42.7	5.5	67	17
Guayama Municipio	1 470	9 475	15.0	2 221	3 038	400	13.2	25 731	62.7	14.9	1 675	646
Algarrobo barrio	342	1 717	25.7	510	417	17	4.1	4 138	72.6	21.8	324	114
Corazón comunidad	129	856	4.7	150	203	17	8.4	1 564	50.3	3.3	62	32
Guayama zona urbana (part)	167	730	52.5	309	184	-	-	2 132	87.0	35.9	245	76
Caimital barrio	132	923	10.2	187	425	63	14.8	2 706	62.8	16.3	174	31
Guayama zona urbana (part)	-	18	100.0	26	-	-	(X)	114	95.6	68.4	10	10
Olimpo comunidad	81	473	2.5	51	204	30	14.7	1 476	57.4	6.6	93	11
Carite barrio	40	251	8.8	46	91	13	14.3	672	49.1	7.9	30	20
Carmen barrio	11	197	-	6	50	6	12.0	376	38.0	1.9	23	6
Guamaní barrio	48	319	15.0	84	115	15	13.0	847	66.4	11.9	43	39
Guayama barrio-pueblo	522	3 504	16.3	953	1 192	167	14.0	10 059	63.3	16.9	788	332
Guayama zona urbana (part)	522	3 504	16.3	953	1 192	167	14.0	10 059	63.3	16.9	788	332
Jobos barrio	188	1 648	6.1	212	475	97	20.4	4 625	54.8	3.7	214	90
Jobos comunidad	87	856	6.8	163	262	55	21.0	1 953	45.4	3.1	101	55
Machete barrio	127	552	21.9	159	116	6	5.2	1 383	79.6	28.3	65	10
Guayama zona urbana (part)	41	141	26.2	62	22	-	-	501	87.4	36.9	-	-
Palmas barrio	43	154	7.8	45	88	-	-	508	41.7	8.5	9	4
Pozo Hondo barrio	17	210	8.1	19	69	16	23.2	417	45.6	5.8	5	-
Guayanilla Municipio	583	5 096	8.2	1 397	1 777	261	14.7	13 425	55.7	13.2	1 018	365
Barrero barrio	14	242	7.9	94	86	8	9.3	609	67.8	16.4	73	-
Boca barrio	37	250	1.6	98	108	20	18.5	704	51.3	7.0	60	16
Indios comunidad (part)	37	194	2.1	85	89	14	15.7	594	51.0	6.9	56	12
Cedro barrio	-	-	(X)	-	-	-	(X)	11	100.0	54.5	-	-
Consejo barrio	14	200	-	62	83	28	33.7	513	45.6	9.7	25	15
Guayanilla barrio-pueblo	66	887	15.9	351	319	29	9.1	3 053	65.1	20.8	334	155
Guayanilla zona urbana (part)	66	887	15.9	351	319	29	9.1	3 053	65.1	20.8	334	155
Indios barrio	97	593	4.2	61	189	44	23.3	1 257	49.6	4.8	79	40
Indios comunidad (part)	43	155	5.2	23	48	11	22.9	407	66.6	9.3	28	15
Jagua Pasto barrio	-	25	-	-	-	-	(X)	47	48.9	-	-	-
Jaguas barrio	22	362	3.3	29	89	19	21.3	633	43.8	10.7	28	5
Llano barrio	18	203	12.3	37	90	-	-	398	51.5	9.5	13	8
Macaná barrio	67	268	3.4	103	130	24	18.5	1 023	57.6	17.7	104	41
Magas barrio	141	884	13.0	211	302	43	14.2	1 931	64.0	15.8	125	19
Guayanilla zona urbana (part)	6	69	34.8	38	40	-	-	163	87.1	29.4	31	6
Magas Arriba comunidad	32	248	9.7	62	101	20	19.8	616	51.3	15.7	40	10
Pasto barrio	15	62	-	2	30	5	16.7	251	29.1	5.2	11	11
Playa barrio	36	329	5.2	86	83	9	10.8	724	32.3	4.6	39	13
Quebrada Honda barrio	-	62	-	58	26	-	-	210	37.6	-	15	-
Quebradas barrio	33	546	9.3	177	212	26	12.3	1 549	57.8	11.7	83	29
Rufina barrio	4	20	-	15	8	4	50.0	90	25.6	-	-	-
Sierra Baja barrio	19	163	-	13	22	2	9.1	422	49.8	11.6	29	13
Guaynabo Municipio	3 453	18 505	42.7	7 066	5 861	750	12.8	64 001	72.3	35.9	4 324	1 938
Camarones barrio	151	1 092	17.1	271	312	83	26.6	3 995	52.0	13.0	247	115
Guaynabo zona urbana (part)	136	745	22.4	135	218	83	38.1	3 053	50.7	12.4	175	91
Frailes barrio	1 187	6 338	49.4	2 746	1 993	208	10.4	20 857	82.7	45.4	1 626	789
Guaynabo zona urbana (part)	1 187	6 338	49.4	2 746	1 993	208	10.4	20 857	82.7	45.4	1 626	789
Guaraguao barrio	145	872	9.7	164	301	68	22.6	2 415	47.2	8.0	88	33
Guaynabo barrio-pueblo	141	656	28.2	179	289	30	10.4	1 873	69.6	28.5	92	64
Guaynabo zona urbana (part)	141	656	28.2	179	289	30	10.4	1 873	69.6	28.5	92	64
Hato Nuevo barrio	87	570	30.9	191	156	33	21.2	1 992	65.7	21.2	124	64
Mamey barrio	132	632	9.8	184	185	48	25.9	1 977	55.5	10.2	107	10
Pueblo Viejo barrio	774	4 057	47.5	1 818	1 390	149	10.7	18 095	72.0	39.4	1 311	642
Guaynabo zona urbana (part)	774	4 057	47.5	1 818	1 390	149	10.7	18 095	72.0	39.4	1 311	642
Río barrio	31	483	25.7	187	172	17	9.9	1 751	62.8	20.3	88	44
Santa Rosa barrio	791	3 566	55.9	1 288	961	93	9.7	10 301	73.6	40.1	618	177
Guaynabo zona urbana (part)	670	2 589	69.9	1 147	694	20	2.9	7 152	82.8	53.8	513	112
Sonadora barrio	14	239	13.4	38	102	21	20.6	745	52.9	7.1	23	-
Gurabo Municipio	1 166	7 255	23.4	2 210	2 193	385	17.6	22 067	61.6	21.2	1 298	290
Celada barrio	57	380	9.7	103	168	38	22.6	1 316	60.4	14.2	74	9
Celada comunidad (part)	15	57	12.3	11	22	13	59.1	279	53.0	16.1	12	-
Gurabo barrio-pueblo	50	345	12.2	73	92	14	15.2	1 139	39.5	6.1	47	13
Gurabo zona urbana (part)	50	345	12.2	73	92	14	15.2	1 139	39.5	6.1	47	13
Hato Nuevo barrio	230	1 469	12.7	406	465	125	26.9	4 379	57.3	15.5	205	47
Celada comunidad (part)	142	737	10.7	279	236	69	29.2	2 256	64.5	18.0	83	10
Gurabo zona urbana (part)	-	-	(X)	-	-	-	(X)	-	(X)	(X)	-	-
Jaguar barrio	11	121	16.5	96	18	-	-	538	60.8	20.3	44	6
Gurabo zona urbana (part)	-	-	(X)	-	-	-	(X)	-	(X)	(X)	-	-
Jaguas barrio	64	341	15.0	121	128	30	23.4	1 280	55.2	9.6	44	14
Mamey barrio	151	792	17.6	257	251	68	27.1	2 516	67.2	19.9	148	32
Gurabo zona urbana (part)	43	248	16.5	67	120	52	43.3	785	56.2	15.8	75	26
Masa barrio	41	298	9.4	105	101	21	20.8	1 084	50.1	12.9	56	8
Navarro barrio	165	993	43.6	373	276	35	12.7	3 195	64.7	31.7	201	49
Quebrada Infierno barrio	11	147	3.4	44	52	7	13.5	438	44.5	10.5	60	7
Rincón barrio	386	2 369	31.8	632	642	47	7.3	6 182	69.6	29.4	419	105
Gurabo zona urbana (part)	179	1 316	12.0	248	373	36	9.7	3 453	61.5	15.6	217	79
Hatillo Municipio	1 026	8 242	12.6	2 139	2 423	321	13.2	23 401	51.4	14.9	1 085	474
Aibonito barrio	98	600	2.5	93	214	-	-	1 672	35.2	6.8	65	39
Bayaney barrio	91	760	3.7	120	218	16	7.3	1 940	50.8	11.6	50	16
Rafael Capó comunidad (part)	-	-	(X)	-	-	-	(X)	-	(X)	(X)	-	-
Buena Vista barrio	7	426	11.5	104	131	15	11.5	1 446	41.0	9.9	30	15
Rafael González comunidad (part)	7	175	14.3	35	49	15	30.6	671	41.3	6.9	9	9
Campo Alegre barrio	140	1 053	8.2	309	333	37	11.1	2 858	49.7	10.1	138	51
Rafael Capó comunidad (part)	68	432	7.6	82	109	7	6.4	1 201	47.6	4.8	66	27
Rafael González comunidad (part)	31	185	-	60	59	4	6.8	558	39.2	5.9	16	5
Capáez barrio	48	964	15.1	188	346	59	17.1	2 563	49.8	16.2	109	27

Table 3. **Education and Veteran Status: 2000**—Con.

[Data based on a sample (except Tables 65-68). For information on confidentiality protection, coverage, sampling error, and nonsampling error, see Appendix G.
For location of definitions, see "How to Use This Census Report"]

Puerto Rico Municipio Municipio Subdivision Place	Population 3 years and over enrolled in school				Population 16 to 19 years			Population 25 years and over			Civilian veterans 18 years and over	
		Elementary or high school				Not enrolled in school and not high school graduate						
	Pre-primary school	Number	Percent in private school	College or graduate school	Total	Number	Percent	Number	Percent high school graduate or higher	Percent with Bachelor's degree or higher	Total	65 years and over
Hatillo Municipio—Con.												
Capáez barrio—Con.												
Hatillo zona urbana (part)	-	-	(X)	-	-	-	(X)	-	(X)	(X)	-	-
Carrizales barrio	200	1 413	19.2	421	379	87	23.0	4 017	58.4	20.5	225	60
Carrizales comunidad	86	609	16.7	113	149	28	18.8	1 539	48.8	15.3	69	18
Corcovado barrio	155	880	18.1	196	232	11	4.7	2 394	57.2	20.1	113	52
Corcovado comunidad	41	351	3.1	39	70	-	-	849	39.6	9.7	45	17
Rafael González comunidad (part)	-	11	-	-	-	-	(X)	50	16.0	8.0	5	-
Hatillo barrio	104	835	20.8	310	233	46	19.7	2 520	56.2	16.5	128	68
Hatillo zona urbana (part)	50	455	25.1	191	169	46	27.2	1 623	52.8	16.3	65	31
Hatillo barrio-pueblo	84	658	7.0	186	150	20	13.3	1 661	50.0	15.9	119	83
Hatillo zona urbana (part)	84	658	7.0	186	150	20	13.3	1 661	50.0	15.9	119	83
Naranjito barrio	99	653	9.3	212	187	30	16.0	2 330	51.3	13.9	108	63
Hormigueros Municipio	508	2 702	16.8	1 132	888	92	10.4	11 038	60.5	18.1	940	444
Benavente barrio	6	48	60.4	45	43	-	-	219	100.0	63.9	12	6
Guanajibo barrio	151	1 002	17.7	424	305	22	7.2	4 471	61.4	18.3	450	246
Hormigueros zona urbana (part)	111	887	10.9	372	294	22	7.5	4 197	59.7	17.1	437	240
Hormigueros barrio	92	599	21.9	328	188	22	11.7	2 025	67.3	17.8	186	83
Hormigueros zona urbana (part)	58	491	19.3	250	140	16	11.4	1 534	66.8	17.5	123	46
Hormigueros barrio-pueblo	22	104	22.1	54	29	4	13.8	718	67.0	28.6	55	38
Hormigueros zona urbana (part)	22	104	22.1	54	29	4	13.8	718	67.0	28.6	55	38
Jaguitas barrio	52	340	8.2	76	148	32	21.6	1 028	51.3	9.8	85	21
Hormigueros zona urbana (part)	22	105	20.0	51	78	6	7.7	409	59.7	16.9	56	13
Lavadero barrio	185	609	11.0	205	175	12	6.9	2 577	51.9	14.4	152	50
Hormigueros zona urbana (part)	120	368	12.8	93	93	12	12.9	1 575	45.7	13.1	67	16
Humacao Municipio	1 930	12 040	12.9	3 846	4 111	664	16.2	35 052	59.7	15.0	2 043	726
Antón Ruíz barrio	141	859	8.8	129	209	25	12.0	2 254	46.0	4.5	77	37
Antón Ruíz comunidad	59	398	8.3	46	94	9	9.6	1 013	42.9	2.0	30	12
Bajandas comunidad (part)	19	140	-	40	41	8	19.5	559	45.3	4.3	11	11
Punta Santiago comunidad (part)	-	-	(X)	-	-	-	(X)	-	(X)	(X)	-	-
Buena Vista barrio	129	715	7.6	157	292	65	22.3	2 292	44.7	5.5	130	45
Humacao zona urbana (part)	-	-	(X)	-	-	-	(X)	-	(X)	(X)	-	-
Candelero Abajo barrio	122	689	31.1	250	270	25	9.3	1 891	64.0	29.4	141	53
Candelero Arriba barrio	119	821	7.3	204	295	74	25.1	2 260	47.2	11.1	95	37
Candelero Arriba comunidad	43	220	19.1	140	118	24	20.3	965	50.6	17.2	65	18
Cataño barrio	138	742	7.7	96	180	24	13.3	1 337	60.4	13.2	39	6
Humacao zona urbana (part)	49	292	5.8	16	63	20	31.7	425	27.1	-	12	-
Collores barrio	56	363	9.1	245	233	22	9.4	1 625	65.1	19.9	102	56
Humacao barrio-pueblo	140	862	22.3	386	305	60	19.7	3 181	66.4	22.7	237	130
Humacao zona urbana (part)	140	862	22.3	386	305	60	19.7	3 181	66.4	22.7	237	130
Mabú barrio	226	1 880	10.4	564	522	35	6.7	5 211	58.9	13.0	364	122
Humacao zona urbana (part)	138	1 208	11.4	391	313	11	3.5	3 591	59.1	14.9	276	91
La Fermina comunidad (part)	65	512	7.8	102	134	24	17.9	1 219	57.3	5.6	66	19
Mambiche barrio	89	367	8.4	94	148	32	21.6	1 255	59.8	5.9	47	15
Mariana barrio	95	788	9.0	211	240	32	13.3	1 791	54.8	11.6	55	5
Punta Santiago barrio	195	1 198	4.7	207	326	57	17.5	3 189	63.2	10.7	202	32
Punta Santiago comunidad (part)	195	1 198	4.7	207	326	57	17.5	3 189	63.2	10.7	202	32
Río Abajo barrio	261	1 459	23.5	532	500	42	8.4	4 175	66.2	20.3	253	84
Bajandas comunidad (part)	33	97	-	11	23	-	-	250	48.4	5.6	6	6
Humacao zona urbana (part)	170	1 037	25.1	449	420	32	7.6	3 109	66.1	21.2	201	64
Punta Santiago comunidad (part)	-	61	39.3	29	22	-	-	161	91.3	34.2	27	14
Tejas barrio	219	1 297	12.9	771	591	171	28.9	4 591	66.0	18.7	301	104
Humacao zona urbana (part)	84	557	17.1	537	327	47	14.4	2 278	69.4	24.4	163	51
Isabela Municipio	1 207	8 597	11.1	1 989	2 775	462	16.6	27 316	52.2	13.3	1 658	688
Arenales Altos barrio	149	721	9.3	130	217	53	24.4	2 040	53.3	8.8	78	16
Arenales Bajos barrio	70	577	9.7	198	213	36	16.9	2 095	51.5	12.7	94	50
Mora comunidad (part)	5	45	15.6	-	12	-	-	143	44.1	16.8	3	3
Bajura barrio	6	61	32.8	46	13	-	-	376	48.1	22.1	33	18
Isabela zona urbana (part)	-	-	(X)	-	-	-	(X)	-	(X)	(X)	-	-
Bejucos barrio	68	593	14.5	156	151	13	8.6	1 929	49.5	12.6	105	29
Isabela zona urbana (part)	27	60	-	9	9	4	44.4	305	33.4	9.8	16	6
Coto barrio	98	707	15.1	196	298	55	18.5	2 345	52.3	15.1	113	49
Galateo Alto barrio	48	209	10.0	65	109	47	43.1	743	45.4	9.0	25	13
Galateo Bajo barrio	52	271	4.8	48	75	5	6.7	1 014	48.4	9.0	22	6
Guayabos barrio	63	385	7.5	55	108	12	11.1	896	55.9	7.8	87	34
Isabela zona urbana (part)	19	184	6.0	34	66	12	18.2	408	43.6	7.1	31	17
Guerrero barrio	110	759	9.5	153	197	27	13.7	2 333	53.0	14.5	118	60
Mora comunidad (part)	51	411	2.7	36	78	11	14.1	1 091	45.8	8.6	33	28
Isabela barrio-pueblo	227	1 773	9.6	311	622	90	14.5	5 735	50.9	14.5	462	197
Isabela zona urbana (part)	227	1 773	9.6	311	622	90	14.5	5 714	51.1	14.5	462	197
Jobos barrio	128	709	17.8	177	205	31	15.1	2 254	52.3	14.9	163	52
Llanadas barrio	56	563	4.4	70	181	55	30.4	1 681	44.3	8.6	101	57
Mora barrio	52	802	15.8	273	234	25	10.7	2 660	70.4	21.4	204	92
Isabela zona urbana (part)	26	500	13.6	154	140	4	2.9	1 617	74.1	21.5	114	49
Planas barrio	80	467	6.6	111	152	13	8.6	1 215	37.9	5.3	53	15
Jayuya Municipio	542	4 303	1.1	766	1 277	147	11.5	9 412	52.4	10.9	391	138
Coabey barrio	96	571	2.6	70	193	9	4.7	1 006	63.5	13.1	59	33
Collores barrio	49	360	-	91	72	6	8.3	877	55.8	13.7	12	-
Jauca barrio	-	64	-	8	11	-	-	98	32.7	13.3	-	-
Jayuya barrio-pueblo	41	439	1.8	47	137	-	-	899	42.2	7.5	53	35
Jayuya zona urbana (part)	41	439	1.8	47	137	-	-	899	42.2	7.5	53	35
Jayuya Abajo barrio	57	670	2.2	156	194	20	10.3	1 717	62.2	16.8	71	8
Jayuya zona urbana (part)	17	210	4.8	68	58	4	6.9	663	50.8	10.3	32	8
Mameyes Arriba barrio	69	609	-	120	163	30	18.4	1 209	38.1	5.0	24	-
Pica barrio	-	13	-	-	-	-	(X)	231	34.2	2.2	6	6
Río Grande barrio	58	256	2.0	46	83	21	25.3	483	54.5	4.1	19	11
Saliente barrio	6	92	-	25	31	-	-	424	31.1	4.7	-	-
Veguitas barrio	148	1 093	0.5	171	367	61	16.6	2 141	57.8	12.5	129	32
Jayuya zona urbana (part)	4	162	-	83	63	4	6.3	350	84.9	33.4	41	6
Zamas barrio	18	136	-	32	26	-	-	327	46.2	9.8	18	13

Table 3. **Education and Veteran Status: 2000**—Con.

[Data based on a sample (except Tables 65-68). For information on confidentiality protection, coverage, sampling error, and nonsampling error, see Appendix G.
For location of definitions, see "How to Use This Census Report"]

Puerto Rico Municipio Municipio Subdivision Place	Population 3 years and over enrolled in school				Population 16 to 19 years			Population 25 years and over			Civilian veterans 18 years and over	
		Elementary or high school				Not enrolled in school and not high school graduate						
	Pre-primary school	Number	Percent in private school	College or graduate school	Total	Number	Percent	Number	Percent high school graduate or higher	Percent with Bachelor's degree or higher	Total	65 years and over
Juana Díaz Municipio	1 638	12 040	7.8	2 425	3 222	437	13.6	28 180	58.3	15.3	1 721	698
Amuelas barrio	164	986	7.5	216	269	42	15.6	2 242	58.3	17.5	167	66
Juana Díaz zona urbana (part)	-	19	-	-	4	-	-	34	61.8	20.6	-	-
Callabo barrio	90	532	10.7	102	119	5	4.2	1 351	60.5	14.1	96	46
Capitanejo barrio	160	1 332	3.8	198	367	68	18.5	2 894	42.4	7.7	124	30
Potala Pastillo comunidad	90	906	4.3	150	266	46	17.3	2 142	41.4	6.9	106	30
Cintrona barrio	50	563	5.9	61	112	18	16.1	1 305	55.6	12.0	64	31
Collores barrio	89	516	11.6	72	130	20	15.4	1 174	55.5	12.2	53	30
Emajagual barrio	-	-	(X)	-	-	-	(X)	-	(X)	(X)	-	-
Guayabal barrio	184	1 461	5.3	301	431	59	13.7	3 072	53.8	12.6	125	41
Guayabal comunidad	72	576	7.3	157	198	14	7.1	1 341	60.2	12.4	75	22
Jacaguas barrio	132	1 066	12.0	253	319	57	17.9	2 543	60.5	16.5	146	65
Luis Lloréns Torres comunidad	101	767	4.0	131	193	50	25.9	1 867	58.7	14.5	89	37
Juana Díaz barrio-pueblo	69	1 061	9.0	282	348	22	6.3	2 843	62.5	19.0	205	127
Juana Díaz zona urbana (part)	69	1 061	9.0	282	348	22	6.3	2 843	62.5	19.0	205	127
Lomas barrio	29	319	1.9	59	60	7	11.7	817	47.7	7.2	58	38
Juana Díaz zona urbana (part)	29	313	1.9	52	47	7	14.9	769	46.7	6.8	52	32
Río Cañas Abajo barrio	137	492	6.1	53	114	11	9.6	1 403	51.5	12.4	109	53
Río Cañas Abajo comunidad	60	292	3.8	43	48	-	-	698	43.4	6.4	29	14
Río Cañas Arriba barrio	69	621	2.7	114	133	16	12.0	1 061	65.0	11.6	42	2
Sabana Llana barrio	288	1 857	6.0	257	490	98	20.0	4 235	61.5	14.2	246	83
Aguilita comunidad	197	1 138	4.0	169	339	71	20.9	2 431	57.5	9.7	101	51
Capitanejo comunidad (part)	91	567	11.6	79	136	27	19.9	1 529	69.1	22.3	106	12
Tijeras barrio	177	1 234	16.2	457	330	14	4.2	3 240	71.7	27.6	286	86
Juana Díaz zona urbana (part)	92	743	14.5	351	247	4	1.6	2 225	69.4	25.2	199	75
Juncos Municipio	1 228	7 649	11.8	1 906	2 322	372	16.0	21 627	56.0	13.2	1 033	408
Caimito barrio	129	539	11.3	108	178	28	15.7	1 702	48.1	13.6	47	20
El Mangó comunidad (part)	105	419	14.6	90	154	28	18.2	1 236	51.5	15.0	29	12
Ceiba Norte barrio	228	1 678	12.8	470	500	60	12.0	4 602	57.0	11.6	185	63
Juncos zona urbana (part)	138	751	12.5	194	199	24	12.1	2 045	65.1	10.6	82	22
Ceiba Sur barrio	167	1 020	14.8	323	337	41	12.2	2 764	64.8	15.8	151	63
Juncos zona urbana (part)	6	44	-	-	18	-	-	183	33.9	-	7	-
Gurabo Abajo barrio	82	909	2.8	126	301	65	21.6	2 155	44.3	4.0	68	19
Gurabo Arriba barrio	34	81	17.3	12	25	-	-	359	51.5	12.5	17	5
El Mangó comunidad (part)	3	6	-	-	-	-	(X)	17	35.3	-	7	-
Juncos barrio-pueblo	64	438	22.8	82	104	28	26.9	1 772	54.1	13.8	146	51
Juncos zona urbana (part)	64	438	22.8	82	104	28	26.9	1 772	54.1	13.8	146	51
Lirios barrio	270	1 214	11.3	212	251	46	18.3	3 054	54.0	12.1	105	42
Juncos zona urbana (part)	83	350	21.7	41	31	-	-	770	54.2	8.4	38	-
Mamey barrio	146	760	10.9	221	267	62	23.2	2 104	70.0	23.8	128	68
Juncos zona urbana (part)	41	237	8.0	64	92	35	38.0	511	64.8	19.2	49	35
Valenciano Abajo barrio	90	859	13.6	277	301	42	14.0	2 332	55.8	13.6	158	70
Valenciano Arriba barrio	18	151	2.6	75	58	-	-	783	46.0	10.6	28	7
Lajas Municipio	807	4 943	9.5	1 180	1 612	109	6.8	16 352	49.8	13.1	1 126	381
Candelaria barrio	168	913	5.9	147	246	25	10.2	2 201	50.8	14.8	143	37
Lajas zona urbana (part)	76	429	7.7	52	97	-	-	588	59.4	12.2	26	8
Palmarejo comunidad (part)	5	111	-	-	14	-	-	208	27.4	5.8	22	4
Costa barrio	68	314	5.4	70	104	11	10.6	1 110	47.9	6.1	71	28
Lajas barrio	47	337	11.0	197	145	12	8.3	1 449	56.3	17.5	147	44
Lajas zona urbana (part)	-	114	17.5	51	45	-	-	598	53.8	19.2	50	26
Lajas barrio-pueblo	9	134	6.0	13	58	-	-	456	51.3	6.4	52	27
Lajas zona urbana (part)	9	134	6.0	13	58	-	-	456	51.3	6.4	52	27
Lajas Arriba barrio	67	576	7.3	95	194	-	-	1 660	46.1	12.3	91	20
Llanos barrio	16	140	3.6	43	46	14	30.4	465	56.8	15.1	29	11
Palmarejo barrio	143	790	9.7	181	193	9	4.7	2 447	43.6	13.0	122	28
Palmarejo comunidad (part)	12	160	14.4	36	51	-	-	541	42.9	8.3	32	5
Parguera barrio	54	253	5.5	70	102	2	2.0	1 424	46.1	14.5	96	24
La Parguera comunidad	32	178	7.9	35	55	-	-	912	40.8	9.6	49	8
París barrio	34	150	14.7	31	61	-	-	618	35.6	6.5	30	20
Plata barrio	111	619	4.2	111	224	21	9.4	1 469	47.3	7.1	55	13
Sabana Yeguas barrio	49	495	28.1	168	152	5	3.3	2 116	61.5	19.1	215	108
Lajas zona urbana (part)	16	337	38.6	151	126	-	-	1 593	69.1	22.8	175	81
Santa Rosa barrio	41	222	12.6	54	87	10	11.5	937	50.9	13.1	75	21
Lares Municipio	818	7 565	3.2	1 610	2 485	359	14.4	20 192	44.1	12.7	834	338
Bartolo barrio	63	425	3.8	94	166	8	4.8	1 287	40.4	9.9	48	12
Buenos Aires barrio	85	775	2.3	93	152	17	11.2	1 662	41.2	12.8	55	19
Lares zona urbana (part)	4	38	-	4	12	5	41.7	33	57.6	15.2	-	-
Callejones barrio	70	790	2.4	233	261	54	20.7	2 588	46.7	14.9	64	14
Espino barrio	24	538	3.9	51	216	37	17.1	1 117	38.2	5.9	42	13
Lares barrio	93	707	0.3	226	320	44	13.8	2 428	50.0	20.3	205	91
Lares zona urbana (part)	4	76	2.6	48	23	-	-	267	61.0	27.7	29	11
Lares barrio-pueblo	94	844	6.4	148	273	50	18.3	2 166	52.2	15.5	123	54
Lares zona urbana (part)	94	844	6.4	148	273	50	18.3	2 166	52.2	15.5	123	54
La Torre barrio	60	403	8.2	86	109	5	4.6	976	49.6	14.8	61	39
Lares zona urbana (part)	9	21	-	-	-	-	(X)	41	31.7	12.2	5	5
Mirasol barrio	31	319	-	88	89	16	18.0	836	31.1	5.7	13	7
Pezuela barrio	3	38	13.2	-	-	-	(X)	140	48.6	6.4	-	-
Piletas barrio	138	1 345	3.4	290	442	59	13.3	3 181	34.1	7.3	55	8
Pueblo barrio	149	1 188	1.5	293	412	69	16.7	3 492	50.5	13.7	168	81
Lares zona urbana (part)	51	533	2.3	138	160	9	5.6	1 797	63.7	17.1	125	60
Río Prieto barrio	8	193	4.7	8	45	-	-	319	20.1	7.5	-	-
Las Marías Municipio	291	2 339	5.5	480	755	125	16.6	6 440	41.7	9.6	217	114
Alto Sano barrio	6	54	-	14	18	-	-	131	51.9	10.7	6	-
Anones barrio	29	296	1.7	78	98	11	11.2	862	34.3	10.9	29	11
Bucarabones barrio	20	93	-	24	35	-	-	413	32.7	9.0	11	6
Buena Vista barrio	34	140	20.0	24	48	6	12.5	366	29.2	4.6	17	7
Cerrote barrio	-	153	9.2	-	32	17	53.1	284	41.5	8.1	7	-
Chamorro barrio	-	87	-	6	15	5	33.3	114	26.3	4.4	6	-
Espino barrio	7	58	-	-	6	-	-	86	12.8	7.0	-	-
Furnias barrio	16	248	6.5	97	115	21	18.3	794	40.4	7.2	44	31

Table 3. **Education and Veteran Status: 2000**—Con.

[Data based on a sample (except Tables 65-68). For information on confidentiality protection, coverage, sampling error, and nonsampling error, see Appendix G.
For location of definitions, see "How to Use This Census Report"]

Puerto Rico Municipio Municipio Subdivision Place	Population 3 years and over enrolled in school				Population 16 to 19 years			Population 25 years and over			Civilian veterans 18 years and over	
		Elementary or high school				Not enrolled in school and not high school graduate						
	Pre-primary school	Number	Percent in private school	College or graduate school	Total	Number	Percent	Number	Percent high school graduate or higher	Percent with Bachelor's degree or higher	Total	65 years and over
Las Marías Municipio—Con.												
Las Marías barrio-pueblo	12	85	12.9	5	53	10	18.9	234	48.3	8.5	6	6
Las Marías zona urbana (part)	7	67	7.5	-	53	10	18.9	193	48.7	6.7	6	6
Maravilla Este barrio	7	150	9.3	64	55	16	29.1	653	53.6	12.1	17	6
Las Marías zona urbana (part)	-	48	-	46	18	3	16.7	247	57.1	17.0	5	-
Maravilla Norte barrio	42	99	6.1	17	56	-	-	383	40.2	6.5	25	11
Maravilla Sur barrio	79	399	6.8	94	98	15	15.3	953	56.8	17.6	25	18
Las Marías zona urbana (part)	-	42	-	12	16	-	-	168	60.7	14.9	-	-
Naranjales barrio	9	147	-	27	60	24	40.0	358	41.1	1.7	18	18
Palma Escrita barrio	20	160	-	14	17	-	-	476	35.3	10.7	-	-
Purísima Concepción barrio	-	53	-	-	15	-	-	86	46.5	-	-	-
Río Cañas barrio	10	117	6.0	16	34	-	-	247	34.0	7.7	6	-
Las Piedras Municipio	1 034	7 003	11.4	2 078	2 380	323	13.6	20 324	57.0	13.1	1 005	366
Boquerón barrio	21	341	8.2	107	141	10	7.1	1 163	46.4	7.5	63	22
Boquerón comunidad	14	247	2.8	71	112	6	5.4	803	42.6	3.7	45	22
Ceiba barrio	52	241	-	137	111	28	25.2	924	58.2	10.4	55	17
Collores barrio	172	867	14.8	340	274	17	6.2	2 872	61.5	13.7	213	101
La Fermina comunidad (part)	44	206	13.1	71	49	6	12.2	726	50.8	10.9	58	36
Las Piedras zona urbana (part)	-	-	(X)	-	-	-	(X)	6	-	-	-	-
El Río barrio	170	1 039	3.1	197	333	113	33.9	2 927	46.6	11.1	150	48
Pueblito del Río comunidad	56	207	-	41	94	46	48.9	815	56.9	12.9	45	19
Las Piedras barrio-pueblo	63	471	2.1	70	100	4	4.0	1 120	44.0	10.1	31	7
Las Piedras zona urbana (part)	63	471	2.1	70	100	4	4.0	1 120	44.0	10.1	31	7
Montones barrio	128	1 264	17.4	371	458	56	12.2	3 523	53.2	11.9	118	43
Quebrada Arenas barrio	160	929	17.7	287	256	28	10.9	2 505	67.4	18.4	144	51
Las Piedras zona urbana (part)	52	294	32.3	114	50	-	-	753	73.8	29.2	39	19
Tejas barrio	268	1 851	11.7	569	707	67	9.5	5 290	62.9	14.5	231	77
Las Piedras zona urbana (part)	115	672	11.2	208	326	42	12.9	1 798	64.6	11.0	94	23
Loíza Municipio	1 198	8 508	9.0	1 593	2 480	409	16.5	17 276	58.6	9.1	724	269
Canóvanas barrio	211	1 908	25.8	664	536	11	2.1	4 204	75.5	17.2	195	47
Loíza barrio-pueblo	195	1 089	2.8	221	339	58	17.1	2 095	60.8	6.9	83	31
Loíza zona urbana	195	1 089	2.8	221	339	58	17.1	2 095	60.8	6.9	83	31
Medianía Alta barrio	324	2 586	1.4	333	776	200	25.8	4 915	45.1	4.2	175	66
Vieques comunidad	139	1 190	1.6	167	370	114	30.8	2 266	43.8	4.4	97	39
Medianía Baja barrio	379	2 318	7.6	290	628	100	15.9	4 809	60.6	8.7	233	99
Suárez comunidad	74	496	2.8	53	169	36	21.3	1 303	45.8	5.4	64	29
Torrecilla Alta barrio	-	-	(X)	-	-	-	(X)	-	(X)	(X)	-	-
Torrecilla Baja barrio	89	607	5.3	85	201	40	19.9	1 253	43.9	6.9	38	26
Luquillo Municipio	687	3 958	14.0	915	1 267	272	21.5	11 858	59.8	17.6	824	320
Juan Martín barrio	14	142	26.1	14	29	6	20.7	620	50.2	9.4	26	7
Luquillo barrio-pueblo	51	200	6.5	60	43	-	-	886	64.1	23.5	79	49
Luquillo zona urbana (part)	51	200	6.5	60	43	-	-	886	64.1	23.5	79	49
Mameyes I barrio	62	412	11.7	68	206	44	21.4	1 418	47.3	13.0	123	50
Playa Fortuna comunidad (part)	54	264	11.0	42	142	40	28.2	997	44.3	12.2	82	39
Mata de Plátano barrio	330	1 730	10.9	481	547	117	21.4	5 042	68.9	22.1	370	129
Luquillo zona urbana (part)	164	1 060	12.5	357	374	41	11.0	2 954	73.6	22.3	240	64
Playa Fortuna comunidad (part)	10	66	19.7	6	16	10	62.5	270	45.2	8.1	29	-
Pitahaya barrio	205	974	19.1	134	275	63	22.9	2 522	50.8	13.6	118	34
Luquillo zona urbana (part)	46	107	-	4	33	12	36.4	234	36.8	-	15	-
Ramos comunidad	68	486	6.4	81	101	17	16.8	1 251	47.6	9.0	33	7
Sabana barrio	25	500	16.6	158	167	42	25.1	1 370	57.4	13.4	108	51
Luquillo zona urbana (part)	21	275	8.0	85	70	22	31.4	617	69.2	8.1	12	-
Manatí Municipio	1 364	9 192	15.4	2 430	2 932	516	17.6	27 097	55.4	14.9	1 348	565
Bajura Adentro barrio	73	540	4.6	67	145	32	22.1	1 361	41.1	4.5	43	19
Bajura Afuera barrio	16	135	40.7	6	-	-	(X)	393	70.0	15.0	12	-
Manatí zona urbana (part)	9	80	60.0	-	-	-	(X)	153	77.1	19.6	12	-
Coto Norte barrio	436	2 282	14.0	704	731	126	17.2	6 450	60.0	16.5	316	125
Coto Norte comunidad (part)	52	130	4.6	54	44	7	15.9	576	41.7	6.8	28	8
Manatí zona urbana (part)	130	956	20.0	262	273	45	16.5	2 582	62.7	19.3	177	74
Coto Sur barrio	213	1 952	18.6	547	670	68	10.1	5 258	57.2	15.5	260	107
Manatí zona urbana (part)	120	814	12.2	195	316	48	15.2	2 561	51.4	11.4	152	89
Manatí barrio-pueblo	141	1 479	12.5	287	407	122	30.0	4 427	50.8	14.4	273	169
Manatí zona urbana (part)	141	1 479	12.5	287	407	122	30.0	4 427	50.8	14.4	273	169
Río Arriba Poniente barrio	39	314	1.9	56	121	19	15.7	1 113	41.1	9.7	75	34
Río Arriba Saliente barrio	111	573	11.5	227	180	27	15.0	1 951	54.1	12.1	89	5
Tierras Nuevas Poniente barrio	131	789	8.1	207	355	106	29.9	2 686	46.6	9.4	87	29
La Luisa comunidad	90	522	6.3	165	291	106	36.4	1 928	47.0	8.4	58	20
Tierras Nuevas Saliente barrio	204	1 128	29.2	329	323	16	5.0	3 458	66.2	23.3	193	77
Manatí zona urbana (part)	-	-	(X)	-	-	-	(X)	-	(X)	(X)	-	-
Tierras Nuevas Poniente comunidad	106	429	18.4	157	140	7	5.0	1 444	60.1	16.8	89	29
Maricao Municipio	80	1 602	2.8	281	472	83	17.6	3 577	39.4	6.1	96	43
Bucarabones barrio	-	3	-	6	-	-	(X)	47	59.6	-	-	-
Indiera Alta barrio	13	407	4.2	9	118	37	31.4	755	26.0	3.6	8	3
Indiera Baja barrio	5	125	12.8	33	62	16	25.8	367	46.0	9.0	7	7
Indiera Fría barrio	12	109	-	18	35	-	-	258	31.0	1.9	14	7
Maricao barrio-pueblo	13	175	-	74	52	13	25.0	596	43.3	5.0	28	-
Maricao zona urbana (part)	13	175	-	74	52	13	25.0	596	43.3	5.0	28	-
Maricao Afuera barrio	25	402	3.0	116	122	12	9.8	992	48.3	8.8	26	19
Maricao zona urbana (part)	4	42	-	19	10	-	-	168	63.1	16.7	-	-
Montoso barrio	12	381	-	25	83	5	6.0	562	35.6	6.2	13	7
Maunabo Municipio	431	2 958	3.9	580	842	156	18.5	7 420	51.6	11.5	332	187
Calzada barrio	40	331	12.1	59	110	25	22.7	740	38.5	8.5	41	27
Emajagua barrio	145	1 155	3.5	187	327	64	19.6	2 611	57.6	12.8	140	80
Emajagua comunidad	71	807	2.5	130	238	47	19.7	1 719	56.3	10.7	85	50
Maunabo zona urbana (part)	27	56	14.3	26	27	5	18.5	270	83.3	32.6	39	21
Lizas barrio	50	192	3.1	66	61	25	41.0	541	46.2	10.7	36	14
Matuyas Alto barrio	15	107	-	6	-	-	(X)	278	46.4	9.4	-	-
Matuyas Bajo barrio	6	39	-	3	10	7	70.0	114	45.6	4.4	-	-

Table 3. **Education and Veteran Status: 2000**—Con.

[Data based on a sample (except Tables 65-68). For information on confidentiality protection, coverage, sampling error, and nonsampling error, see Appendix G.
For location of definitions, see "How to Use This Census Report"]

Puerto Rico Municipio Municipio Subdivision Place	Population 3 years and over enrolled in school				Population 16 to 19 years			Population 25 years and over			Civilian veterans 18 years and over	
		Elementary or high school				Not enrolled in school and not high school graduate						
	Pre-primary school	Number	Percent in private school	College or graduate school	Total	Number	Percent	Number	Percent high school graduate or higher	Percent with Bachelor's degree or higher	Total	65 years and over
Maunabo Municipio—Con.												
Maunabo barrio-pueblo	9	45	-	26	9	-	-	271	72.3	38.0	41	36
Maunabo zona urbana (part)	9	45	-	26	9	-	-	271	72.3	38.0	41	36
Palo Seco barrio	49	547	3.7	92	149	7	4.7	1 044	54.1	8.1	34	14
Palo Seco comunidad	37	364	1.4	55	105	7	6.7	629	55.6	6.5	27	7
Quebrada Arenas barrio	70	299	-	103	120	4	3.3	1 307	43.5	9.6	33	9
Maunabo zona urbana (part)	49	202	-	82	107	4	3.7	773	50.2	10.7	26	9
Talante barrio	47	243	2.9	38	56	24	42.9	514	54.5	10.1	7	7
Maunabo zona urbana (part)	-	-	(X)	-	-	-	(X)	-	(X)	(X)	-	-
Mayagüez Municipio	2 595	16 918	22.2	11 655	7 702	889	11.5	59 226	56.1	18.6	3 929	1 751
Algarrobos barrio	106	802	30.0	348	303	30	9.9	3 118	57.6	27.4	195	88
Mayagüez zona urbana (part)	106	802	30.0	348	303	30	9.9	3 118	57.6	27.4	195	88
Bateyes barrio	38	167	31.7	16	48	21	43.8	816	53.8	10.2	84	45
Guanajibo barrio	116	1 228	34.6	592	410	10	2.4	4 707	67.7	24.3	538	191
Mayagüez zona urbana (part)	116	1 228	34.6	592	410	10	2.4	4 707	67.7	24.3	538	191
Isla de Mona e Islote Monito barrio	-	-	(X)	-	-	-	(X)	-	(X)	(X)	-	-
Juan Alonso barrio	26	217	43.3	140	123	20	16.3	842	62.2	32.7	90	23
Mayagüez zona urbana (part)	18	108	33.3	115	83	20	24.1	539	63.8	31.9	53	12
Leguísamo barrio	32	410	28.5	96	121	14	11.6	1 316	47.0	12.2	26	12
Limón barrio	31	288	-	123	103	32	31.1	1 000	35.7	6.6	59	28
Malezas barrio	33	225	13.3	50	77	-	-	667	45.6	12.0	17	7
Mayagüez barrio-pueblo	786	5 157	11.6	6 177	3 343	325	9.7	17 455	49.4	14.5	1 039	506
Mayagüez zona urbana (part)	786	5 157	11.6	6 177	3 343	325	9.7	17 455	49.4	14.5	1 039	506
Mayagüez Arriba barrio	176	873	29.3	573	337	23	6.8	3 983	50.4	16.8	269	125
Mayagüez zona urbana (part)	144	741	17.8	421	266	23	8.6	3 601	46.2	12.1	248	112
Miradero barrio	199	829	62.2	1 076	454	4	0.9	3 331	79.2	42.6	335	159
Mayagüez zona urbana (part)	199	829	62.2	1 076	454	4	0.9	3 331	79.2	42.6	335	159
Montoso barrio	34	224	2.7	42	37	11	29.7	609	32.0	6.6	13	13
Naranjales barrio	62	236	9.3	118	144	9	6.3	736	56.7	7.6	36	6
Quebrada Grande barrio	183	1 146	30.8	452	475	92	19.4	3 996	61.8	21.1	243	97
Mayagüez zona urbana (part)	152	1 035	29.2	410	430	83	19.3	3 461	61.9	22.6	225	84
Quemado barrio	58	544	25.0	205	232	53	22.8	1 900	59.8	15.2	138	66
Río Cañas Abajo barrio	77	425	59.5	216	156	20	12.8	1 501	72.2	38.2	111	37
Mayagüez zona urbana (part)	34	271	77.5	178	119	15	12.6	998	78.5	45.1	74	32
Río Cañas Arriba barrio	38	325	7.1	61	102	18	17.6	908	49.6	8.6	42	13
Río Hondo barrio	123	776	27.3	212	250	24	9.6	2 388	59.7	15.4	167	93
Mayagüez zona urbana (part)	101	642	29.6	193	210	-	-	1 796	58.7	13.9	86	57
Rosario barrio	46	347	8.4	82	106	19	17.9	1 002	51.7	11.8	37	11
Sábalos barrio	289	1 866	17.0	824	603	139	23.1	6 280	62.0	18.5	395	194
Mayagüez zona urbana (part)	289	1 866	17.0	824	603	139	23.1	6 280	62.0	18.5	395	194
Sabanetas barrio	142	833	8.8	252	278	25	9.0	2 671	42.3	7.1	95	37
Mayagüez zona urbana (part)	94	562	3.2	147	194	15	7.7	1 649	38.8	5.5	59	28
Moca Municipio	1 075	8 303	7.7	2 074	2 636	347	13.2	22 999	53.0	12.6	928	296
Aceitunas barrio	100	672	3.7	141	206	51	24.8	1 790	46.1	5.1	92	20
Aceitunas comunidad	52	345	3.8	59	119	37	31.1	853	41.7	4.7	14	8
Capá barrio	155	748	7.8	141	177	13	7.3	1 951	54.4	13.4	61	29
Centro barrio	26	229	2.6	43	142	31	21.8	631	48.7	10.1	11	-
Cerro Gordo barrio	94	1 016	5.0	125	353	46	13.0	2 072	49.7	9.0	63	27
Cruz barrio	27	284	1.4	12	99	36	36.4	615	42.1	11.4	31	26
Cuchillas barrio	130	904	7.9	265	239	33	13.8	2 639	47.7	11.1	74	15
Marías barrio	68	425	3.1	84	134	17	12.7	1 031	42.2	10.5	37	-
Moca barrio-pueblo	13	264	11.4	106	68	3	4.4	1 261	61.1	23.2	102	59
Moca zona urbana (part)	13	264	11.4	106	68	3	4.4	1 261	61.1	23.2	102	59
Naranjo barrio	22	480	10.0	205	178	37	20.8	1 549	40.7	8.0	19	6
Plata barrio	20	173	5.2	31	71	10	14.1	577	43.7	5.4	6	-
Pueblo barrio	202	1 487	15.6	548	484	15	3.1	3 930	67.7	20.6	196	72
Moca zona urbana (part)	68	716	14.2	222	208	15	7.2	1 635	74.4	23.2	101	36
Rocha barrio	100	674	3.0	209	238	51	21.4	2 150	49.1	8.9	82	13
Voladoras barrio	118	947	7.4	164	247	4	1.6	2 803	58.6	13.6	154	29
Morovis Municipio	1 006	7 147	5.2	1 397	1 995	325	16.3	16 195	52.7	11.8	739	261
Barahona barrio	193	1 016	2.7	143	304	57	18.8	2 460	49.1	6.6	103	32
Barahona comunidad	111	653	1.8	72	156	34	21.8	1 384	49.1	4.2	62	32
Cuchillas barrio	27	623	1.9	116	189	50	26.5	1 148	54.1	9.9	21	12
Fránquez barrio	126	1 013	4.0	129	289	35	12.1	2 269	46.8	8.0	101	24
Fránquez comunidad	69	514	3.7	57	133	17	12.8	1 082	35.2	2.9	21	6
Monte Llano barrio	90	673	12.6	184	139	41	29.5	1 545	63.8	18.1	87	19
Morovis zona urbana (part)	34	246	6.5	71	66	21	31.8	655	62.4	15.0	35	13
Morovis barrio-pueblo	31	223	3.1	63	61	22	36.1	612	42.2	14.1	62	15
Morovis zona urbana (part)	31	223	3.1	63	61	22	36.1	612	42.2	14.1	62	15
Morovis Norte barrio	159	922	6.1	237	231	24	10.4	1 760	67.2	20.1	131	70
Morovis zona urbana (part)	6	41	-	7	7	-	-	95	41.1	14.7	23	10
Morovis Sud barrio	104	740	10.3	205	275	30	10.9	1 714	55.6	14.3	61	18
Pasto barrio	43	242	-	5	59	23	39.0	375	49.6	9.1	5	-
Perchas barrio	29	297	-	40	110	16	14.5	765	52.4	9.7	53	19
Río Grande barrio	26	181	7.7	46	38	-	-	415	58.6	27.5	5	-
San Lorenzo barrio	26	158	3.8	17	36	7	19.4	454	42.1	1.5	-	-
Torrecillas barrio	8	187	17.6	18	20	-	-	501	59.3	20.0	15	9
Unibón barrio	137	652	2.5	165	201	20	10.0	1 845	44.8	6.4	83	43
Vaga barrio	7	220	-	29	43	-	-	332	38.0	15.1	12	-
Naguabo Municipio	698	5 128	7.3	1 168	1 574	297	18.9	14 120	51.9	12.3	633	212
Daguao barrio	57	512	3.7	106	172	12	7.0	1 282	49.5	13.4	61	13
Daguao comunidad	40	405	4.7	70	123	12	9.8	820	42.7	13.2	46	6
Roosevelt Roads comunidad (part)	-	-	(X)	-	-	-	(X)	-	(X)	(X)	-	-
Duque barrio	71	516	3.9	113	185	40	21.6	1 724	58.2	13.8	90	36
Duque comunidad	20	348	-	66	131	36	27.5	941	56.9	8.5	38	15
Naguabo zona urbana (part)	7	50	6.0	21	15	-	-	386	69.4	28.0	32	21
Húcares barrio	90	518	3.9	73	105	46	43.8	1 173	60.0	9.2	44	14
Maizales barrio	69	431	7.4	82	141	40	28.4	1 262	49.8	9.0	66	11
Naguabo zona urbana (part)	15	31	19.4	14	8	-	-	89	56.2	9.0	10	-
Mariana barrio	37	258	13.6	118	71	10	14.1	1 145	55.5	16.9	55	20

Table 3. **Education and Veteran Status: 2000**—Con.

[Data based on a sample (except Tables 65-68). For information on confidentiality protection, coverage, sampling error, and nonsampling error, see Appendix G.
For location of definitions, see "How to Use This Census Report"]

Puerto Rico Municipio Municipio Subdivision Place	Population 3 years and over enrolled in school				Population 16 to 19 years			Population 25 years and over			Civilian veterans 18 years and over	
		Elementary or high school				Not enrolled in school and not high school graduate						
	Pre-primary school	Number	Percent in private school	College or graduate school	Total	Number	Percent	Number	Percent high school graduate or higher	Percent with Bachelor's degree or higher	Total	65 years and over
Naguabo Municipio—Con.												
Naguabo barrio-pueblo	39	349	3.7	95	120	27	22.5	969	51.4	8.7	46	22
Naguabo zona urbana (part)	39	349	3.7	95	120	27	22.5	969	51.4	8.7	46	22
Peña Pobre barrio	116	996	15.0	171	318	63	19.8	2 232	41.6	9.4	49	13
Peña Pobre comunidad	30	222	16.2	39	33	5	15.2	590	45.3	11.0	10	-
Río barrio	119	652	3.8	200	239	28	11.7	1 742	61.9	19.5	120	33
Naguabo zona urbana (part)	45	365	2.2	77	154	26	16.9	1 072	57.2	16.7	75	33
Río Blanco barrio	75	652	4.8	154	195	21	10.8	1 878	51.8	13.6	65	28
Río Blanco comunidad	16	314	9.9	68	95	-	-	793	62.0	18.9	33	16
Santiago y Lima barrio	25	244	12.7	56	28	10	35.7	713	35.2	3.6	37	22
Naranjito Municipio	733	6 970	9.7	1 606	2 195	277	12.6	16 816	50.9	12.0	860	378
Achiote barrio	125	1 012	14.6	196	276	33	12.0	2 283	53.6	10.2	109	67
Naranjito zona urbana (part)	13	137	34.3	22	41	5	12.2	305	41.0	5.6	24	16
Anones barrio	122	1 147	3.6	225	356	68	19.1	2 543	49.6	10.4	113	47
Cedro Abajo barrio	106	1 013	16.5	239	345	32	9.3	2 331	57.1	13.6	100	37
Cedro Arriba barrio	118	830	11.9	296	256	11	4.3	2 124	53.8	16.1	110	55
Guadiana barrio	102	870	7.0	204	225	53	23.6	2 370	43.3	10.8	69	25
Naranjito zona urbana (part)	-	15	26.7	-	-	-	(X)	82	26.8	-	-	-
Lomas barrio	83	981	8.3	232	251	19	7.6	2 337	48.8	10.6	149	73
Naranjito barrio-pueblo	6	247	-	21	121	30	24.8	694	37.9	7.8	61	37
Naranjito zona urbana (part)	6	247	-	21	121	30	24.8	694	37.9	7.8	61	37
Nuevo barrio	71	870	8.7	193	365	31	8.5	2 134	54.8	14.0	149	37
Orocovis Municipio	850	5 897	6.4	1 046	1 667	261	15.7	13 047	47.5	11.1	550	272
Ala de la Piedra barrio	23	74	-	22	32	-	-	248	45.6	2.8	10	10
Barros barrio	71	534	5.6	103	175	14	8.0	1 139	40.6	8.6	39	14
Bauta Abajo barrio	83	413	2.7	120	141	21	14.9	926	50.3	13.0	22	15
Bauta Arriba barrio	24	313	5.8	14	98	9	9.2	513	41.7	12.5	37	19
Bermejales barrio	4	107	-	41	20	6	30.0	301	54.8	19.3	6	-
Botijas barrio	78	951	3.4	205	294	71	24.1	2 067	54.6	14.7	112	49
Cacaos barrio	32	226	4.9	20	62	13	21.0	484	41.3	4.5	12	-
Collores barrio	7	28	-	-	-	-	(X)	49	18.4	-	-	-
Damián Abajo barrio	-	121	9.1	32	76	19	25.0	366	21.6	2.7	5	-
Damián Arriba barrio	46	164	11.6	35	40	9	22.5	559	41.7	11.1	9	-
Gato barrio	75	490	13.1	77	131	-	-	1 012	46.8	5.2	42	42
Mata de Cañas barrio	21	87	5.7	-	48	10	20.8	239	64.0	15.1	-	-
Orocovis barrio	121	653	8.0	159	207	43	20.8	1 890	56.1	17.9	137	98
Orocovis zona urbana (part)	-	-	(X)	-	6	-	-	26	30.8	-	8	8
Orocovis barrio-pueblo	25	186	9.1	32	67	6	9.0	522	41.2	8.0	3	3
Orocovis zona urbana (part)	25	186	9.1	32	67	6	9.0	522	41.2	8.0	3	3
Pellejas barrio	32	231	-	14	21	6	28.6	327	30.0	5.8	7	-
Sabana barrio	65	366	2.7	22	53	8	15.1	663	49.9	6.6	32	16
Saltos barrio	143	953	10.1	150	202	26	12.9	1 742	45.4	9.7	77	6
Patillas Municipio	646	4 758	5.8	1 016	1 414	158	11.2	12 012	54.7	12.3	573	249
Apeadero barrio	8	135	-	39	23	-	-	362	34.8	9.4	18	-
Bajo barrio	40	421	6.4	65	132	9	6.8	940	53.8	10.2	39	11
Lamboglia comunidad	40	331	6.0	36	75	-	-	621	52.7	7.1	10	-
Cacao Alto barrio	60	333	0.9	79	84	4	4.8	723	60.9	10.0	30	14
Patillas zona urbana (part)	51	250	1.2	40	49	-	-	291	58.4	2.1	-	-
Cacao Bajo barrio	29	365	1.4	72	106	21	19.8	970	62.2	12.5	50	42
Palmas comunidad (part)	4	55	-	5	15	4	26.7	161	60.9	9.9	7	4
Patillas zona urbana (part)	-	-	(X)	-	-	-	(X)	-	(X)	(X)	-	-
Egozcue barrio	-	30	-	-	11	-	-	63	12.7	-	-	-
Guardarraya barrio	72	430	7.7	96	116	21	18.1	1 263	55.7	15.2	86	21
Jacaboa barrio	29	330	6.7	64	81	13	16.0	699	57.5	12.6	55	48
Jagual barrio	24	130	12.3	42	25	15	60.0	336	65.5	2.4	14	14
Mamey barrio	96	522	9.0	107	177	10	5.6	1 524	61.4	17.5	89	34
Patillas zona urbana (part)	81	453	10.4	58	146	4	2.7	1 106	66.1	16.1	70	27
Marín barrio	57	506	5.7	147	179	20	11.2	1 274	50.5	13.5	48	16
Patillas zona urbana (part)	22	244	11.9	87	97	8	8.2	510	70.8	28.0	36	9
Mulas barrio	11	66	13.6	11	38	9	23.7	272	28.7	6.6	13	-
Muñoz Rivera barrio	35	218	1.8	41	64	6	9.4	449	43.4	8.0	18	4
Patillas barrio-pueblo	8	126	4.8	43	44	-	-	448	57.6	16.7	27	21
Patillas zona urbana (part)	8	126	4.8	43	44	-	-	448	57.6	16.7	27	21
Pollos barrio	144	939	8.2	115	240	17	7.1	1 945	61.0	12.4	65	24
Quebrada Arriba barrio	27	135	-	53	87	13	14.9	442	34.4	2.3	13	-
Ríos barrio	6	72	-	42	7	-	-	302	39.1	14.9	8	-
Peñuelas Municipio	812	6 684	4.1	1 362	2 108	267	12.7	14 449	54.1	12.8	1 086	329
Barreal barrio	6	88	9.1	40	41	-	-	240	42.5	9.2	8	8
Coto barrio	24	224	3.6	110	55	-	-	696	75.0	24.9	109	38
Peñuelas zona urbana (part)	24	131	2.3	45	30	-	-	526	73.4	18.8	80	33
Cuebas barrio	-	146	4.1	30	30	-	-	361	56.8	14.4	41	4
Encarnación barrio	23	345	7.0	55	116	10	8.6	765	46.3	9.2	79	38
Tallaboa comunidad	23	276	2.5	55	96	5	5.2	649	44.1	5.4	65	24
Jaguas barrio	72	556	5.6	122	127	14	11.0	1 379	62.0	14.8	123	26
Peñuelas zona urbana (part)	52	373	5.6	89	68	-	-	775	69.3	21.7	76	26
Macaná barrio	29	224	6.7	50	88	2	2.3	530	54.9	15.5	45	5
Peñuelas barrio-pueblo	33	348	1.7	92	114	4	3.5	1 010	61.8	13.9	116	46
Peñuelas zona urbana (part)	33	348	1.7	92	114	4	3.5	1 010	61.8	13.9	116	46
Quebrada Ceiba barrio	179	1 426	1.3	237	576	104	18.1	2 762	40.3	9.9	184	53
Peñuelas zona urbana (part)	72	803	-	87	252	29	11.5	1 385	38.3	8.6	91	12
Tallaboa Alta comunidad (part)	58	207	6.8	78	148	49	33.1	548	44.0	9.9	22	6
Rucio barrio	38	250	17.6	34	87	15	17.2	520	30.2	7.5	26	6
Santo Domingo barrio	237	1 772	2.8	383	542	102	18.8	3 533	55.6	13.6	191	39
Santo Domingo comunidad	100	955	1.3	198	308	91	29.5	2 013	45.0	13.4	113	20
Tallaboa Alta barrio	131	1 068	3.2	153	258	16	6.2	2 057	58.9	10.7	106	54
Tallaboa Alta comunidad (part)	31	229	-	40	40	5	12.5	678	51.6	10.3	40	31
Tallaboa Poniente barrio	22	206	12.1	46	64	-	-	396	72.5	16.4	18	-
Tallaboa Saliente barrio	18	31	16.1	10	10	-	-	200	64.0	17.5	40	12

Table 3. **Education and Veteran Status: 2000**—Con.

[Data based on a sample (except Tables 65-68). For information on confidentiality protection, coverage, sampling error, and nonsampling error, see Appendix G.
For location of definitions, see "How to Use This Census Report"]

Puerto Rico Municipio Municipio Subdivision Place	Population 3 years and over enrolled in school				Population 16 to 19 years			Population 25 years and over			Civilian veterans 18 years and over	
		Elementary or high school				Not enrolled in school and not high school graduate						
	Pre-primary school	Number	Percent in private school	College or graduate school	Total	Number	Percent	Number	Percent high school graduate or higher	Percent with Bachelor's degree or higher	Total	65 years and over
Ponce Municipio	5 080	39 740	18.4	12 217	12 761	1 731	13.6	109 303	61.4	19.8	8 538	3 636
Anón barrio	88	518	1.2	40	132	27	20.5	845	37.8	8.9	13	7
Bucaná barrio	101	785	47.6	424	357	19	5.3	2 401	84.6	38.7	196	29
Ponce zona urbana (part)	101	785	47.6	424	357	19	5.3	2 401	84.6	38.7	196	29
Canas barrio	1 031	8 114	14.8	2 135	2 588	417	16.1	18 569	60.8	14.9	1 210	298
Ponce zona urbana (part)	953	7 069	16.0	1 790	2 052	183	8.9	15 945	63.7	16.5	1 121	256
Canas Urbano barrio	583	4 146	21.7	2 136	1 279	133	10.4	13 551	68.7	25.2	1 357	703
Ponce zona urbana (part)	583	4 146	21.7	2 136	1 279	133	10.4	13 551	68.7	25.2	1 357	703
Capitanejo barrio	24	300	5.7	27	133	22	16.5	811	40.7	9.4	64	20
Capitanejo comunidad (part)	6	103	6.8	5	34	14	41.2	281	51.2	8.2	31	8
Cerrillos barrio	142	1 104	40.7	317	328	25	7.6	2 382	71.6	34.2	238	70
Ponce zona urbana (part)	99	762	58.9	281	218	13	6.0	1 666	81.8	46.3	188	46
Coto Laurel barrio	109	1 050	14.7	338	384	35	9.1	3 157	54.8	15.6	186	63
Coto Laurel comunidad	86	653	8.7	238	243	28	11.5	2 316	52.4	10.3	129	35
Ponce zona urbana (part)	-	73	100.0	41	35	-	-	238	97.5	81.9	32	13
Cuarto barrio	56	436	6.4	188	211	35	16.6	1 974	53.6	17.5	123	69
Ponce zona urbana (part)	56	436	6.4	188	211	35	16.6	1 974	53.6	17.5	123	69
Guaraguao barrio	20	259	5.0	38	77	6	7.8	579	44.2	6.0	27	9
Machuelo Abajo barrio	363	2 836	22.6	813	791	127	16.1	7 961	66.8	25.1	671	361
Ponce zona urbana (part)	363	2 836	22.6	813	791	127	16.1	7 961	66.8	25.1	671	361
Machuelo Arriba barrio	259	2 931	20.8	1 104	1 099	101	9.2	8 252	64.1	21.2	665	296
Ponce zona urbana (part)	163	1 791	29.6	873	692	11	1.6	5 610	72.7	26.7	536	246
Magueyes barrio	117	1 121	29.1	438	339	15	4.4	3 864	69.3	29.4	378	102
Ponce zona urbana (part)	99	1 007	31.4	392	307	15	4.9	3 458	71.5	31.6	337	85
Magueyes Urbano barrio	44	227	42.3	127	139	6	4.3	804	79.9	32.7	126	65
Ponce zona urbana (part)	44	227	42.3	127	139	6	4.3	804	79.9	32.7	126	65
Maragüez barrio	17	165	-	64	65	7	10.8	398	23.1	4.8	6	-
Marueño barrio	38	355	6.2	39	99	11	11.1	922	55.9	11.5	60	35
Marueño comunidad	29	231	5.6	20	50	8	16.0	534	56.6	13.3	38	13
Ponce zona urbana (part)	-	-	(X)	-	-	-	(X)	12	100.0	-	-	-
Monte Llano barrio	6	68	11.8	23	47	18	38.3	219	52.1	18.3	20	-
Playa barrio	474	3 647	18.1	1 141	1 138	165	14.5	9 809	62.5	18.7	710	235
Ponce zona urbana (part)	474	3 647	18.1	1 141	1 138	165	14.5	9 809	62.5	18.7	710	235
Portugués barrio	189	1 477	7.8	185	440	77	17.5	2 165	40.6	6.2	79	24
Ponce zona urbana (part)	119	809	11.1	65	234	52	22.2	1 152	41.4	5.9	37	12
Portugués Urbano barrio	225	1 323	9.4	239	387	103	26.6	3 000	49.0	9.4	189	62
Ponce zona urbana (part)	225	1 323	9.4	239	387	103	26.6	3 000	49.0	9.4	189	62
Primero barrio	59	694	12.7	185	171	5	2.9	2 216	57.1	17.0	217	116
Ponce zona urbana (part)	59	694	12.7	185	171	5	2.9	2 216	57.1	17.0	217	116
Quebrada Limón barrio	61	97	42.3	15	12	-	-	484	50.0	15.3	6	-
Ponce zona urbana (part)	10	40	37.5	-	3	-	-	119	55.5	-	-	-
Quinto barrio	16	91	11.0	41	25	-	-	516	63.8	25.6	26	11
Ponce zona urbana (part)	16	91	11.0	41	25	-	-	516	63.8	25.6	26	11
Real barrio	85	807	12.6	111	200	14	7.0	1 750	56.3	16.7	70	30
Sabanetas barrio	225	1 205	21.2	371	362	51	14.1	3 898	63.4	23.1	403	206
Ponce zona urbana (part)	225	1 199	21.4	371	362	51	14.1	3 846	63.7	23.4	403	206
San Antón barrio	349	2 194	33.1	866	734	83	11.3	6 782	74.7	32.4	590	394
Ponce zona urbana (part)	349	2 194	33.1	866	734	83	11.3	6 782	74.7	32.4	590	394
San Patricio barrio	5	65	-	18	21	-	-	287	44.3	1.0	10	6
Segundo barrio	241	1 998	6.6	455	603	124	20.6	7 147	44.4	8.6	560	264
Ponce zona urbana (part)	241	1 998	6.6	455	603	124	20.6	7 147	44.4	8.6	560	264
Sexto barrio	84	1 095	9.1	169	358	40	11.2	2 764	42.0	6.2	208	95
Ponce zona urbana (part)	84	1 095	9.1	169	358	40	11.2	2 764	42.0	6.2	208	95
Tercero barrio	13	254	-	20	64	20	31.3	459	53.2	10.2	47	26
Ponce zona urbana (part)	13	254	-	20	64	20	31.3	459	53.2	10.2	47	26
Tibes barrio	5	156	3.2	72	85	12	14.1	505	61.6	18.6	16	11
Ponce zona urbana (part)	-	6	-	-	6	-	-	13	100.0	-	-	-
Vayas barrio	51	222	50.9	78	93	33	35.5	832	64.3	31.6	67	29
Ponce zona urbana (part)	10	143	79.0	42	33	-	-	331	87.6	62.8	21	-
Quebradillas Municipio	720	5 305	8.8	1 280	1 715	242	14.1	14 956	53.3	11.2	916	340
Cacao barrio	149	1 285	9.4	285	425	50	11.8	3 409	55.4	11.5	183	82
Quebradillas zona urbana (part)	39	340	7.4	100	75	18	24.0	990	55.3	16.9	45	25
San Antonio comunidad	47	281	1.4	45	84	4	4.8	704	48.9	3.7	36	15
Charcas barrio	32	88	-	25	38	-	-	236	47.5	-	6	-
Cocos barrio	141	917	10.3	184	242	20	8.3	2 737	55.4	11.6	140	35
Guajataca barrio	67	302	-	88	72	9	12.5	813	28.8	3.7	47	16
Quebradillas barrio-pueblo	21	190	8.9	50	58	5	8.6	948	57.9	17.8	121	82
Quebradillas zona urbana (part)	21	190	8.9	50	58	5	8.6	948	57.9	17.8	121	82
San Antonio barrio	128	1 033	1.5	289	436	101	23.2	3 042	48.0	7.5	131	37
Cacao comunidad	62	430	-	106	147	27	18.4	1 107	41.7	3.6	35	-
San José barrio	86	657	19.6	150	176	6	3.4	1 519	58.7	16.4	121	32
Terranova barrio	96	833	10.8	209	268	51	19.0	2 252	58.7	12.7	167	56
Quebradillas zona urbana (part)	48	472	12.7	126	128	19	14.8	1 246	57.1	15.5	85	11
Rincón Municipio	361	2 769	9.5	556	874	107	12.2	9 317	48.2	11.8	550	176
Atalaya barrio	10	127	4.7	10	52	27	51.9	512	24.2	-	6	-
Barrero barrio	16	141	22.7	21	34	-	-	628	46.8	12.7	20	-
Calvache barrio	73	393	15.8	67	119	13	10.9	1 266	47.0	12.2	77	25
Stella comunidad (part)	19	43	20.9	25	8	4	50.0	162	55.6	25.9	14	-
Cruces barrio	49	173	-	43	54	9	16.7	786	45.2	6.1	32	-
Ensenada barrio	17	227	12.3	39	82	4	4.9	968	67.3	21.6	100	59
Rincón zona urbana (part)	-	50	12.0	16	10	4	40.0	306	71.6	18.6	55	43
Jagüey barrio	11	162	-	72	59	6	10.2	518	31.7	1.7	15	-
Pueblo barrio	113	781	11.8	123	224	23	10.3	2 135	50.2	13.8	109	28
Rincón zona urbana (part)	-	16	-	-	-	-	(X)	29	75.9	51.7	-	-
Stella comunidad (part)	38	215	1.9	25	76	-	-	646	34.8	5.6	35	-
Puntas barrio	29	322	8.7	83	78	14	17.9	1 097	49.5	14.1	97	34
Rincón barrio-pueblo	18	229	-	48	114	11	9.6	641	43.2	8.1	46	16
Rincón zona urbana (part)	18	229	-	48	114	11	9.6	641	43.2	8.1	46	16
Río Grande barrio	25	214	7.5	50	58	-	-	766	54.2	12.9	48	14

Table 3. **Education and Veteran Status: 2000**—Con.

[Data based on a sample (except Tables 65-68). For information on confidentiality protection, coverage, sampling error, and nonsampling error, see Appendix G.
For location of definitions, see "How to Use This Census Report"]

Puerto Rico Municipio Municipio Subdivision Place	Population 3 years and over enrolled in school				Population 16 to 19 years			Population 25 years and over			Civilian veterans 18 years and over	
		Elementary or high school				Not enrolled in school and not high school graduate						
	Pre-primary school	Number	Percent in private school	College or graduate school	Total	Number	Percent	Number	Percent high school graduate or higher	Percent with Bachelor's degree or higher	Total	65 years and over
Río Grande Municipio	1 724	11 217	19.5	2 626	3 254	495	15.2	31 032	59.5	13.6	1 767	615
Ciénaga Alta barrio	132	1 162	16.9	270	359	30	8.4	2 846	46.7	8.0	149	62
Ciénaga Baja barrio	605	3 951	16.5	946	1 148	173	15.1	10 558	61.4	12.5	571	200
La Dolores comunidad	127	812	9.9	108	203	27	13.3	2 215	44.3	9.1	114	61
Río Grande zona urbana (part)	295	2 227	19.4	680	726	40	5.5	5 903	67.8	14.8	366	99
Guzmán Abajo barrio	184	1 463	16.6	194	388	44	11.3	4 024	55.2	11.2	180	59
Bartolo comunidad	46	260	12.7	35	66	9	13.6	760	49.9	7.1	18	-
Río Grande zona urbana (part)	5	137	7.3	10	23	5	21.7	277	56.7	5.4	-	-
Guzmán Arriba barrio	17	168	20.2	48	69	5	7.2	497	59.4	17.3	10	-
Herreras barrio	27	150	12.7	24	50	13	26.0	477	49.3	10.3	17	8
Río Grande zona urbana (part)	27	126	5.6	24	38	13	34.2	454	47.6	6.6	17	8
Jiménez barrio	99	513	30.0	129	159	42	26.4	1 829	56.4	11.1	113	41
Mameyes II barrio	80	479	20.7	131	149	52	34.9	1 823	53.3	14.7	124	56
Palmer comunidad (part)	26	170	6.5	30	32	13	40.6	751	32.8	4.7	41	16
Río Grande barrio-pueblo	33	281	8.2	90	107	29	27.1	1 258	58.8	11.8	132	54
Río Grande zona urbana (part)	33	281	8.2	90	107	29	27.1	1 258	58.8	11.8	132	54
Zarzal barrio	547	3 050	25.3	794	825	107	13.0	7 720	66.7	18.8	471	135
Hato Candal comunidad	92	517	1.0	42	161	42	26.1	1 337	49.4	7.0	73	41
Palmer comunidad (part)	-	75	-	-	5	-	-	66	13.6	-	-	-
Sabana Grande Municipio	696	5 047	10.2	1 619	1 655	180	10.9	15 784	57.1	13.3	1 001	357
Machuchal barrio	83	1 061	7.3	232	219	12	5.5	3 006	56.6	12.4	178	67
Liborio Negrón Torres comunidad	19	332	-	37	63	-	-	830	44.5	6.9	56	9
Sabana Grande zona urbana (part)	-	67	49.3	54	17	-	-	374	66.3	36.6	40	20
Rayo barrio	30	467	4.7	107	177	19	10.7	1 622	49.3	9.4	72	18
Sabana Grande zona urbana (part)	-	5	-	20	8	-	-	24	37.5	-	-	-
Rincón barrio	113	659	10.2	244	277	30	10.8	2 388	51.9	9.0	185	66
Sabana Grande zona urbana (part)	25	93	-	67	66	4	6.1	596	45.6	7.2	62	19
Sabana Grande barrio-pueblo	53	381	3.7	140	90	13	14.4	1 188	56.8	13.2	130	66
Sabana Grande zona urbana (part)	53	381	3.7	140	90	13	14.4	1 188	56.8	13.2	130	66
Santana barrio	294	1 500	17.9	674	585	89	15.2	4 588	68.4	21.8	289	82
Sabana Grande zona urbana (part)	236	1 132	19.4	539	396	41	10.4	3 394	71.4	25.0	213	55
Susúa barrio	82	560	10.5	159	204	12	5.9	1 734	46.9	7.8	119	47
Lluveras comunidad	60	431	7.4	122	173	5	2.9	1 183	41.5	6.8	80	28
Tabonuco barrio	-	71	-	9	12	-	-	223	39.9	4.9	10	6
Torre barrio	41	348	1.7	54	91	5	5.5	1 035	54.6	6.2	18	5
Salinas Municipio	1 024	6 799	11.4	1 388	2 026	400	19.7	17 830	56.7	12.8	1 169	438
Aguirre barrio	450	2 826	12.8	592	822	185	22.5	6 936	61.7	13.6	489	139
Central Aguirre comunidad	60	412	12.4	88	144	14	9.7	971	63.9	11.0	83	33
Coco comunidad (part)	-	-	(X)	-	-	-	(X)	-	(X)	(X)	-	-
Coquí comunidad	144	880	9.5	133	274	115	42.0	1 970	61.0	12.0	107	28
Playita comunidad	14	102	-	54	57	13	22.8	476	52.5	10.1	20	4
Salinas zona urbana (part)	61	481	15.0	84	136	7	5.1	1 040	72.8	16.4	106	8
Lapa barrio	291	2 198	10.9	369	622	131	21.1	5 510	50.6	11.5	245	98
Coco comunidad (part)	162	1 368	10.7	229	349	69	19.8	3 221	53.8	12.8	127	44
Salinas zona urbana (part)	-	-	(X)	-	-	-	(X)	-	(X)	(X)	-	-
Vázquez comunidad (part)	64	470	14.3	98	170	46	27.1	1 325	44.5	9.8	47	28
Palmas barrio	5	51	-	35	26	5	19.2	244	54.5	7.4	25	7
Vázquez comunidad (part)	-	17	-	11	-	-	(X)	56	73.2	17.9	4	-
Quebrada Yeguas barrio	27	398	6.3	62	111	17	15.3	854	52.1	10.2	32	8
La Plena comunidad	12	235	8.5	33	65	5	7.7	569	49.2	9.3	18	-
Río Jueyes barrio	133	768	7.4	149	209	32	15.3	2 270	52.5	12.1	171	74
Las Ochenta comunidad	30	244	0.8	40	67	10	14.9	615	44.1	3.7	27	6
Salinas zona urbana (part)	46	264	14.4	93	70	5	7.1	662	76.3	22.1	72	31
Salinas barrio-pueblo	118	558	16.8	181	236	30	12.7	2 016	63.1	16.4	207	112
Salinas zona urbana (part)	118	558	16.8	181	236	30	12.7	2 016	63.1	16.4	207	112
San Germán Municipio	893	7 097	13.9	2 897	2 522	254	10.1	23 037	58.7	18.3	1 756	723
Ancones barrio	21	326	12.0	116	137	3	2.2	1 096	66.2	24.1	150	63
San Germán zona urbana (part)	15	202	19.3	103	84	3	3.6	754	79.0	31.8	117	38
Caín Alto barrio	27	672	6.1	104	217	53	24.4	1 860	45.2	9.9	84	37
Caín Bajo barrio	31	177	22.0	41	37	3	8.1	653	49.8	14.5	21	8
Cotuí barrio	8	172	2.9	63	62	33	53.2	512	46.7	5.9	49	6
Duey Alto barrio	47	287	5.2	55	77	10	13.0	899	53.2	10.2	47	5
Duey Bajo barrio	41	211	24.6	68	51	-	-	655	62.1	22.3	43	17
Guamá barrio	80	424	19.3	124	111	23	20.7	1 265	55.6	25.6	68	19
San Germán zona urbana (part)	34	222	20.3	76	74	20	27.0	344	72.4	35.8	20	8
Hoconuco Alto barrio	17	98	-	50	42	-	-	445	32.1	4.9	15	-
Hoconuco Bajo barrio	19	382	14.7	122	132	27	20.5	909	45.8	9.8	74	50
Maresúa barrio	17	357	17.6	111	126	8	6.3	753	71.7	29.7	78	23
San Germán zona urbana (part)	6	90	-	14	51	8	15.7	129	65.9	24.0	23	18
Minillas barrio	73	608	12.7	208	175	7	4.0	2 189	63.0	17.1	167	42
Retiro barrio	250	1 597	17.2	427	485	15	3.1	4 711	67.0	21.8	454	208
San Germán zona urbana (part)	129	824	15.4	245	201	10	5.0	2 735	69.2	24.8	272	133
Rosario Alto barrio	8	171	2.9	42	84	18	21.4	546	52.2	6.4	23	-
Rosario Bajo barrio	32	313	7.7	177	104	10	9.6	1 034	56.2	19.0	64	29
Rosario Peñón barrio	15	116	-	28	71	4	5.6	345	43.8	15.1	16	9
Sabana Eneas barrio	92	417	5.3	131	117	13	11.1	1 261	45.8	4.3	60	27
Sabana Eneas comunidad	92	361	6.1	102	86	13	15.1	1 035	47.7	2.8	37	12
Sabana Grande Abajo barrio	34	266	37.2	718	308	7	2.3	1 407	71.9	33.7	126	61
San Germán zona urbana (part)	28	240	35.0	708	291	7	2.4	1 212	74.1	36.6	109	49
San Germán barrio-pueblo	73	486	16.5	312	186	20	10.8	2 399	64.2	21.8	209	111
San Germán zona urbana (part)	73	486	16.5	300	186	20	10.8	2 344	64.6	22.4	202	111
Tuna barrio	8	17	58.8	-	-	-	(X)	98	23.5	6.1	8	8
San Juan Municipio	13 788	78 803	30.3	35 798	25 301	3 412	13.5	278 043	67.5	28.9	19 360	9 659
Caimito barrio	639	3 885	52.2	1 816	1 343	90	6.7	13 080	76.4	41.9	880	323
San Juan zona urbana (part)	448	2 757	59.1	1 462	969	53	5.5	9 597	80.4	48.5	736	287
Cupey barrio	1 334	7 204	49.6	3 038	2 151	242	11.3	22 405	77.5	42.4	1 583	680
San Juan zona urbana (part)	1 209	6 388	53.4	2 827	1 878	219	11.7	20 094	79.9	45.7	1 497	662
El Cinco barrio	161	922	52.8	1 002	428	21	4.9	5 050	89.5	51.6	491	274
San Juan zona urbana (part)	161	922	52.8	1 002	428	21	4.9	5 050	89.5	51.6	491	274
Gobernador Piñero barrio	1 147	7 540	27.2	3 518	2 503	367	14.7	32 083	67.5	22.4	3 041	1 860

Table 3. **Education and Veteran Status: 2000**—Con.

[Data based on a sample (except Tables 65-68). For information on confidentiality protection, coverage, sampling error, and nonsampling error, see Appendix G.
For location of definitions, see "How to Use This Census Report"]

Puerto Rico Municipio Municipio Subdivision Place	Population 3 years and over enrolled in school				Population 16 to 19 years			Population 25 years and over			Civilian veterans 18 years and over	
		Elementary or high school				Not enrolled in school and not high school graduate						
	Pre-primary school	Number	Percent in private school	College or graduate school	Total	Number	Percent	Number	Percent high school graduate or higher	Percent with Bachelor's degree or higher	Total	65 years and over
San Juan Municipio—Con.												
Gobernador Piñero barrio—Con.												
San Juan zona urbana (part)	1 147	7 540	27.2	3 518	2 503	367	14.7	32 083	67.5	22.4	3 041	1 860
Hato Rey Central barrio	608	3 933	16.0	1 665	1 257	172	13.7	13 499	57.7	21.6	829	289
San Juan zona urbana (part)	608	3 933	16.0	1 665	1 257	172	13.7	13 499	57.7	21.6	829	289
Hato Rey Norte barrio	460	2 457	38.7	1 631	699	87	12.4	11 302	80.5	45.4	857	449
San Juan zona urbana (part)	460	2 457	38.7	1 631	699	87	12.4	11 302	80.5	45.4	857	449
Hato Rey Sur barrio	208	832	48.2	3 068	938	27	2.9	6 682	87.0	50.1	609	332
San Juan zona urbana (part)	208	832	48.2	3 068	938	27	2.9	6 682	87.0	50.1	609	332
Monacillo barrio	406	2 384	50.8	1 312	725	15	2.1	7 843	84.1	47.5	654	357
San Juan zona urbana (part)	406	2 384	50.8	1 312	725	15	2.1	7 843	84.1	47.5	654	357
Monacillo Urbano barrio	1 013	5 241	37.8	2 460	1 553	149	9.6	19 122	71.5	35.5	1 350	777
San Juan zona urbana (part)	1 013	5 241	37.8	2 460	1 553	149	9.6	19 122	71.5	35.5	1 350	777
Oriente barrio	1 137	7 658	16.5	1 773	2 317	498	21.5	20 810	51.9	12.7	965	508
San Juan zona urbana (part)	1 137	7 658	16.5	1 773	2 317	498	21.5	20 810	51.9	12.7	965	508
Pueblo barrio	248	1 821	21.2	661	654	110	16.8	5 843	55.7	16.0	292	100
San Juan zona urbana (part)	248	1 821	21.2	661	654	110	16.8	5 843	55.7	16.0	292	100
Quebrada Arenas barrio	99	478	12.3	185	182	32	17.6	1 721	54.4	13.5	94	38
Sabana Llana Norte barrio	1 344	6 616	20.4	2 095	1 823	270	14.8	19 330	63.5	16.4	1 440	823
San Juan zona urbana (part)	1 344	6 616	20.4	2 095	1 823	270	14.8	19 330	63.5	16.4	1 440	823
Sabana Llana Sur barrio	1 566	8 513	37.0	4 289	2 754	296	10.7	27 402	76.1	35.7	1 979	901
San Juan zona urbana (part)	1 566	8 513	37.0	4 289	2 754	296	10.7	27 402	76.1	35.7	1 979	901
San Juan Antiguo barrio	244	1 354	22.3	569	347	97	28.0	5 205	61.3	26.4	313	101
San Juan zona urbana (part)	244	1 354	22.3	569	347	97	28.0	5 205	61.3	26.4	313	101
Santurce barrio	2 999	16 797	21.2	6 185	5 206	931	17.9	62 152	59.2	23.0	3 668	1 720
San Juan zona urbana (part)	2 999	16 797	21.2	6 185	5 206	931	17.9	62 152	59.2	23.0	3 668	1 720
Tortugo barrio	109	931	40.2	267	264	8	3.0	2 697	68.0	23.7	171	21
San Juan zona urbana (part)	109	931	40.2	267	264	8	3.0	2 697	68.0	23.7	171	21
Universidad barrio	66	237	52.3	264	157	-	-	1 817	67.5	32.7	144	106
San Juan zona urbana (part)	66	237	52.3	264	157	-	-	1 817	67.5	32.7	144	106
San Lorenzo Municipio	1 267	9 031	6.2	1 805	2 989	504	16.9	24 167	49.7	11.7	918	324
Cayaguas barrio	55	355	5.9	40	133	35	26.3	794	46.3	4.8	-	-
Cerro Gordo barrio	121	831	6.1	302	306	41	13.4	2 714	57.9	17.0	100	28
San Lorenzo zona urbana (part)	41	241	5.4	96	98	13	13.3	854	73.3	28.6	37	14
Espino barrio	60	860	5.6	119	275	31	11.3	2 067	34.5	8.0	18	-
Florida barrio	174	1 279	9.3	370	436	50	11.5	3 334	58.5	14.1	125	37
San Lorenzo zona urbana (part)	-	-	(X)	-	-	-	(X)	-	(X)	(X)	-	-
Hato barrio	238	1 563	5.3	304	449	103	22.9	4 108	48.0	9.0	177	78
San Lorenzo zona urbana (part)	174	975	3.9	170	251	76	30.3	2 339	49.8	10.8	107	41
Jagual barrio	146	1 010	2.7	116	286	66	23.1	2 416	40.4	5.7	69	15
Jagual comunidad	58	393	1.8	41	99	22	22.2	798	36.0	2.4	37	15
Quebrada barrio	42	481	7.9	78	148	19	12.8	1 363	61.4	14.7	62	12
San Lorenzo zona urbana (part)	-	-	(X)	-	-	-	(X)	-	(X)	(X)	-	-
Quebrada Arenas barrio	75	632	1.4	96	218	17	7.8	1 596	44.5	10.7	41	-
Quebrada Honda barrio	94	487	3.7	43	149	33	22.1	1 384	38.2	6.4	56	13
Quemados barrio	137	1 098	8.6	257	430	90	20.9	2 769	58.1	17.5	160	74
San Lorenzo zona urbana (part)	25	161	10.6	102	103	13	12.6	512	74.0	28.9	71	36
San Lorenzo barrio-pueblo	125	435	12.2	80	159	19	11.9	1 622	47.8	14.2	110	67
San Lorenzo zona urbana (part)	125	435	12.2	80	159	19	11.9	1 622	47.8	14.2	110	67
San Sebastián Municipio	1 200	9 049	6.5	1 853	2 930	415	14.2	27 195	45.8	12.7	1 348	696
Aibonito barrio	63	528	3.4	115	157	11	7.0	1 214	31.3	5.3	28	14
Alto Sano barrio	49	300	4.3	88	101	14	13.9	939	43.3	13.8	36	16
Bahomamey barrio	106	678	5.0	85	187	27	14.4	1 671	34.9	10.7	74	39
San Sebastián zona urbana (part)	106	678	5.0	85	187	27	14.4	1 671	34.9	10.7	74	39
Calabazas barrio	60	503	3.8	107	201	30	14.9	1 435	43.0	9.5	75	51
Cibao barrio	36	214	-	37	90	13	14.4	685	36.4	5.3	48	35
Cidral barrio	16	159	-	5	39	17	43.6	301	33.6	2.7	16	16
Culebrinas barrio	141	782	4.5	112	295	59	20.0	2 455	43.4	9.9	138	74
San Sebastián zona urbana (part)	85	550	4.4	68	204	46	22.5	1 446	36.4	6.2	97	57
Eneas barrio	13	137	-	32	36	-	-	532	46.1	13.9	77	13
Guacio barrio	36	171	-	38	53	3	5.7	387	48.3	3.1	11	-
Guajataca barrio	49	175	2.9	25	50	4	8.0	431	45.5	11.4	19	5
Guatemala barrio	63	495	12.1	186	195	23	11.8	1 909	58.5	18.2	114	68
San Sebastián zona urbana (part)	39	255	10.6	104	92	-	-	1 022	71.5	22.6	92	52
Hato Arriba barrio	24	382	10.5	115	111	5	4.5	1 288	56.1	20.1	53	25
Hato Arriba comunidad	10	126	7.1	68	41	5	12.2	488	49.0	12.7	-	-
Hoya Mala barrio	62	725	6.5	119	181	32	17.7	2 341	41.8	10.5	83	40
Juncal barrio	38	398	7.0	94	123	13	10.6	1 168	49.4	11.5	62	21
Juncal comunidad	20	230	7.4	39	56	9	16.1	674	47.9	9.5	41	21
Magos barrio	6	38	-	7	30	-	-	187	57.2	16.6	20	6
Mirabales barrio	7	138	2.9	9	65	14	21.5	372	25.8	1.6	7	7
Perchas 1 barrio	83	256	5.1	35	62	13	21.0	639	36.9	9.1	13	6
Perchas 2 barrio	25	242	-	15	84	23	27.4	540	19.1	4.4	-	-
Piedras Blancas barrio	120	418	7.2	71	88	19	21.6	1 665	57.1	18.3	147	81
San Sebastián zona urbana (part)	80	228	9.6	40	54	13	24.1	959	60.2	16.2	74	34
Pozas barrio	58	772	19.2	259	287	26	9.1	2 258	57.5	20.2	152	77
San Sebastián zona urbana (part)	13	247	36.4	143	145	6	4.1	987	63.0	22.3	64	36
Robles barrio	20	302	2.0	67	140	29	20.7	914	41.5	12.3	18	5
Salto barrio	29	599	7.7	115	181	23	12.7	1 789	54.3	17.8	59	17
San Sebastián barrio-pueblo	39	410	8.0	81	104	17	16.3	1 213	43.8	11.0	68	64
San Sebastián zona urbana (part)	39	410	8.0	81	104	17	16.3	1 213	43.8	11.0	68	64
Sonador barrio	57	227	2.2	36	70	-	-	862	41.2	11.9	30	16
Santa Isabel Municipio	769	4 909	7.0	965	1 308	199	15.2	12 138	59.4	13.0	715	207
Boca Velázquez barrio	53	652	4.6	109	177	37	20.9	1 154	55.5	8.6	25	-
Playita Cortada comunidad (part)	-	-	(X)	-	-	-	(X)	-	(X)	(X)	-	-
Santa Isabel zona urbana (part)	10	150	3.3	20	59	5	8.5	223	39.9	6.3	6	-
Descalabrado barrio	110	972	2.1	202	217	25	11.5	2 075	44.6	5.5	105	5
Las Ollas comunidad	60	535	1.9	86	138	8	5.8	1 122	51.8	4.8	58	5
Playita Cortada comunidad (part)	50	372	1.6	91	79	17	21.5	856	36.4	6.3	31	-
Felicia 1 barrio	11	85	-	4	-	-	(X)	166	41.0	4.2	-	-
Santa Isabel zona urbana (part)	11	8	-	4	-	-	(X)	61	55.7	-	-	-

Table 3. **Education and Veteran Status: 2000**—Con.

[Data based on a sample (except Tables 65-68). For information on confidentiality protection, coverage, sampling error, and nonsampling error, see Appendix G.
For location of definitions, see "How to Use This Census Report"]

Puerto Rico Municipio Municipio Subdivision Place	Population 3 years and over enrolled in school				Population 16 to 19 years			Population 25 years and over			Civilian veterans 18 years and over	
		Elementary or high school				Not enrolled in school and not high school graduate						
	Pre-primary school	Number	Percent in private school	College or graduate school	Total	Number	Percent	Number	Percent high school graduate or higher	Percent with Bachelor's degree or higher	Total	65 years and over
Santa Isabel Municipio—Con.												
Felicia 2 barrio	57	375	-	4	120	37	30.8	1 067	46.6	2.5	57	27
El Ojo comunidad	57	351	-	4	115	37	32.2	976	46.9	2.8	57	27
Jauca 1 barrio	166	533	5.8	116	190	9	4.7	1 560	58.9	13.5	97	36
Jauca comunidad	120	359	3.9	96	144	9	6.3	1 111	53.3	7.9	45	25
Jauca 2 barrio	112	745	11.8	165	120	21	17.5	2 042	74.3	23.1	109	32
Mariano Colón comunidad (part)	-	12	-	-	-	-	(X)	99	21.2	-	6	-
Parcelas Peñuelas comunidad	33	259	1.9	41	71	7	9.9	599	57.8	6.5	44	10
Playa barrio	29	199	12.6	27	20	-	-	479	49.3	5.4	46	12
Santa Isabel barrio-pueblo	231	1 348	11.1	338	464	70	15.1	3 595	67.0	17.4	276	95
Santa Isabel zona urbana (part)	231	1 348	11.1	338	464	70	15.1	3 595	67.0	17.4	276	95
Toa Alta Municipio	2 182	14 175	28.9	3 648	4 035	491	12.2	36 226	65.0	20.0	1 912	497
Contorno barrio	131	1 032	23.3	315	287	20	7.0	3 136	59.8	14.6	195	78
Galateo comunidad (part)	11	4	-	-	-	-	(X)	40	75.0	-	-	-
Toa Alta zona urbana (part)	102	772	22.2	262	206	15	7.3	2 304	63.1	15.8	170	53
Galateo barrio	122	1 299	12.1	192	328	88	26.8	2 900	48.6	10.0	122	37
Galateo comunidad (part)	73	701	13.7	57	165	49	29.7	1 397	39.1	5.9	36	7
H. Rivera Colón comunidad (part)	7	19	-	-	-	-	(X)	75	34.7	17.3	-	-
Mucarabones barrio	749	4 094	37.4	1 297	1 088	161	14.8	10 937	69.0	25.0	596	100
Mucarabones comunidad	113	430	7.4	80	163	29	17.8	892	56.5	4.1	37	7
Pájaros comunidad (part)	22	332	14.2	111	75	20	26.7	1 069	50.0	10.5	50	5
Toa Alta zona urbana (part)	-	-	(X)	-	-	-	(X)	-	(X)	(X)	-	-
Ortíz barrio	814	5 170	34.9	1 254	1 534	120	7.8	11 825	74.0	24.7	699	158
Pájaros comunidad (part)	320	1 884	23.9	389	549	34	6.2	3 860	73.0	18.1	192	44
Piñas barrio	48	205	28.8	89	92	5	5.4	607	61.1	16.6	10	6
Quebrada Arenas barrio	140	717	12.1	141	203	30	14.8	2 088	45.1	9.2	100	33
H. Rivera Colón comunidad (part)	76	353	7.9	15	64	7	10.9	905	38.7	4.6	25	9
Quebrada Cruz barrio	121	1 016	14.4	235	268	26	9.7	2 956	57.7	11.2	104	37
H. Rivera Colón comunidad (part)	21	111	8.1	47	41	-	-	420	52.9	14.3	16	7
Río Lajas barrio	38	510	13.1	91	196	36	18.4	1 394	54.6	16.2	70	38
Toa Alta barrio-pueblo	19	132	-	34	39	5	12.8	383	48.8	1.6	16	10
Toa Alta zona urbana (part)	19	132	-	34	39	5	12.8	383	48.8	1.6	16	10
Toa Baja Municipio	2 896	19 412	25.1	5 695	6 227	797	12.8	55 524	64.5	16.6	3 773	1 265
Candelaria barrio	699	5 544	30.3	1 393	1 807	243	13.4	14 815	63.4	18.7	753	275
Candelaria comunidad	492	3 849	39.2	1 141	1 344	128	9.5	10 204	71.7	23.4	616	202
Candelaria Arenas comunidad (part)	125	1 299	5.0	164	355	81	22.8	3 385	42.1	5.2	85	41
Sabana Seca comunidad (part)	8	33	-	-	7	-	-	111	53.2	11.7	-	-
Media Luna barrio	376	3 126	6.7	434	882	163	18.5	6 846	45.1	6.2	261	68
Campanilla comunidad	267	1 975	7.7	272	525	86	16.4	4 117	43.3	6.8	140	42
Candelaria Arenas comunidad (part)	-	-	(X)	-	-	-	(X)	-	(X)	(X)	-	-
San José comunidad	75	712	3.8	108	229	62	27.1	1 760	43.2	6.5	57	7
Toa Baja zona urbana (part)	23	282	1.8	23	80	9	11.3	670	55.2	3.1	50	15
Palo Seco barrio	8	39	-	-	21	-	-	189	51.3	-	18	6
Sabana Seca barrio	1 790	10 569	27.9	3 854	3 482	377	10.8	33 258	69.1	17.9	2 696	890
Candelaria Arenas comunidad (part)	-	-	(X)	-	-	-	(X)	-	(X)	(X)	-	-
Ingenio comunidad	223	1 193	8.4	148	394	135	34.3	3 113	43.3	7.4	139	45
Levittown comunidad	877	5 352	33.9	2 417	1 914	126	6.6	19 077	76.1	19.7	1 792	637
Sabana Seca comunidad (part)	193	1 177	11.9	347	343	39	11.4	3 628	52.9	7.2	241	57
Toa Baja zona urbana (part)	-	-	(X)	-	-	-	(X)	-	(X)	(X)	-	-
Toa Baja barrio-pueblo	23	134	20.9	14	35	14	40.0	416	62.3	11.1	45	26
Toa Baja zona urbana (part)	23	134	20.9	14	35	14	40.0	416	62.3	11.1	45	26
Trujillo Alto Municipio	2 685	15 115	37.8	5 854	5 030	695	13.8	45 380	69.1	27.1	3 020	947
Carraízo barrio	616	3 415	49.8	1 513	1 208	69	5.7	9 689	76.5	29.2	732	191
Trujillo Alto zona urbana (part)	236	1 829	53.0	1 056	729	12	1.6	5 342	81.6	34.9	453	126
Cuevas barrio	675	4 607	25.2	1 681	1 514	247	16.3	13 207	64.2	21.2	893	296
Trujillo Alto zona urbana (part)	675	4 607	25.2	1 681	1 514	247	16.3	13 207	64.2	21.2	893	296
Dos Bocas barrio	441	1 826	80.6	791	403	23	5.7	5 674	87.8	58.3	381	88
Trujillo Alto zona urbana (part)	370	1 524	88.8	636	330	-	-	4 350	94.0	67.8	313	46
La Gloria barrio	106	848	28.5	200	321	78	24.3	2 861	52.8	12.0	114	28
Trujillo Alto zona urbana (part)	8	29	41.4	10	-	-	(X)	127	45.7	8.7	3	-
Quebrada Grande barrio	106	734	14.2	305	333	58	17.4	2 386	55.2	10.9	185	58
Quebrada Negrito barrio	235	1 234	14.2	300	505	85	16.8	3 303	52.0	11.7	191	84
St. Just barrio	459	2 204	37.9	1 053	692	122	17.6	7 701	73.2	30.4	493	197
Trujillo Alto zona urbana (part)	389	2 008	37.0	879	599	110	18.4	7 181	71.8	29.5	480	193
Trujillo Alto barrio-pueblo	47	247	9.7	11	54	13	24.1	559	54.2	4.8	31	5
Trujillo Alto zona urbana (part)	47	247	9.7	11	54	13	24.1	559	54.2	4.8	31	5
Utuado Municipio	1 202	8 113	4.1	1 776	2 484	334	13.4	20 799	49.2	11.9	1 127	516
Angeles barrio	71	833	1.8	271	262	31	11.8	2 064	49.3	14.8	105	38
Arenas barrio	78	532	5.5	143	202	4	2.0	1 449	51.5	16.9	71	44
Utuado zona urbana (part)	8	26	19.2	-	8	-	-	141	44.0	12.8	25	21
Caguana barrio	136	1 038	5.2	162	285	76	26.7	2 600	42.2	9.4	137	78
Cayuco comunidad	56	392	3.8	31	115	42	36.5	654	41.9	7.6	30	21
Caníaco barrio	-	32	-	-	5	-	-	79	70.9	-	-	-
Caonillas Abajo barrio	54	300	1.7	26	105	40	38.1	594	46.8	9.3	16	10
Caonillas Arriba barrio	48	131	-	35	53	7	13.2	252	26.2	7.5	7	7
Consejo barrio	7	154	-	21	21	-	-	316	43.7	6.0	21	9
Don Alonso barrio	26	200	2.5	29	63	13	20.6	583	24.4	5.7	8	-
Guaonico barrio	-	157	5.7	91	75	14	18.7	463	49.0	18.8	38	10
Las Palmas barrio	42	277	-	54	105	11	10.5	755	57.6	12.6	17	8
Limón barrio	-	32	25.0	16	3	-	-	128	51.6	10.9	28	17
Mameyes Abajo barrio	52	322	4.0	21	70	22	31.4	704	41.2	7.2	42	27
Paso Palma barrio	-	159	-	7	30	-	-	310	33.2	1.6	5	5
Río Abajo barrio	21	89	-	22	14	-	-	219	49.8	5.5	14	7
Roncador barrio	6	86	-	21	16	-	-	295	32.2	6.8	18	6
Sabana Grande barrio	30	269	6.7	84	91	17	18.7	594	56.2	10.6	31	-
Salto Abajo barrio	194	1 187	5.3	352	423	47	11.1	3 358	59.4	12.3	282	108
Utuado zona urbana (part)	118	925	6.2	295	356	36	10.1	2 410	63.7	12.3	196	69
Salto Arriba barrio	6	71	-	13	26	6	23.1	223	61.4	5.4	5	5
Santa Isabel barrio	16	129	-	22	14	-	-	389	35.2	9.5	-	-
Santa Rosa barrio	-	-	(X)	-	-	-	(X)	-	(X)	(X)	-	-

Table 3. **Education and Veteran Status: 2000**—Con.

[Data based on a sample (except Tables 65-68). For information on confidentiality protection, coverage, sampling error, and nonsampling error, see Appendix G.
For location of definitions, see "How to Use This Census Report"]

Puerto Rico Municipio Municipio Subdivision Place	Population 3 years and over enrolled in school				Population 16 to 19 years			Population 25 years and over			Civilian veterans 18 years and over	
		Elementary or high school				Not enrolled in school and not high school graduate						
	Pre-primary school	Number	Percent in private school	College or graduate school	Total	Number	Percent	Number	Percent high school graduate or higher	Percent with Bachelor's degree or higher	Total	65 years and over
Utuado Municipio—Con.												
Tetuán barrio	20	146	-	31	25	-	-	431	34.6	6.5	-	-
Utuado barrio-pueblo	290	1 194	5.9	195	317	27	8.5	2 972	50.4	14.0	163	70
Utuado zona urbana (part)	290	1 194	5.9	195	317	27	8.5	2 972	50.4	14.0	163	70
Viví Abajo barrio	94	669	6.0	153	240	19	7.9	1 698	57.8	15.7	81	41
Utuado zona urbana (part)	-	13	30.8	18	7	-	-	56	71.4	51.8	8	8
Viví Arriba barrio	11	106	-	7	39	-	-	323	40.2	8.4	38	26
Vega Alta Municipio	1 162	7 957	9.4	1 692	2 556	452	17.7	22 179	52.8	11.9	1 191	404
Bajura barrio	178	927	4.7	150	274	45	16.4	2 373	39.0	6.1	80	-
Vega Alta zona urbana (part)	52	347	3.7	58	90	21	23.3	971	37.8	6.0	45	-
Candelaria barrio	66	382	1.3	52	90	20	22.2	902	56.1	14.7	67	32
Cienegueta barrio	20	87	14.9	7	24	-	-	242	46.3	5.0	6	-
Espinosa barrio	356	2 665	11.5	849	972	174	17.9	7 515	61.4	16.6	391	120
Vega Alta zona urbana (part)	254	1 675	10.7	548	598	135	22.6	5 240	62.8	16.9	268	99
Maricao barrio	66	1 051	9.1	170	285	42	14.7	2 954	52.0	8.8	222	58
Vega Alta zona urbana (part)	-	34	17.6	8	16	-	-	98	44.9	25.5	14	-
Mavilla barrio	14	51	9.8	10	29	-	-	264	33.0	1.9	11	-
Sabana barrio	419	2 658	10.2	413	816	153	18.8	7 072	48.6	10.9	324	124
Breñas comunidad	53	386	8.5	64	90	19	21.1	1 147	48.3	14.7	64	17
Ceiba comunidad (part)	119	419	14.8	108	199	18	9.0	1 520	51.3	10.9	54	28
Monserrate comunidad (part)	-	11	45.5	23	-	-	(X)	127	41.7	15.7	8	-
Sabana comunidad (part)	-	28	-	3	8	-	-	71	40.8	-	7	-
Vega Alta zona urbana (part)	-	-	(X)	14	11	5	45.5	164	72.0	9.1	5	-
Vega Alta barrio-pueblo	43	136	3.7	41	66	18	27.3	857	57.4	9.0	90	70
Vega Alta zona urbana (part)	43	136	3.7	41	66	18	27.3	857	57.4	9.0	90	70
Vega Baja Municipio	1 953	13 203	15.9	2 922	3 981	657	16.5	36 575	56.3	14.4	1 896	780
Algarrobo barrio	567	3 476	22.7	943	1 088	129	11.9	9 866	63.7	19.4	552	189
Coto Norte comunidad (part)	13	100	11.0	35	61	10	16.4	300	44.3	6.0	19	5
Vega Baja zona urbana (part)	332	2 059	12.7	496	621	96	15.5	6 278	57.9	14.8	323	124
Almirante Norte barrio	115	963	6.9	157	251	37	14.7	2 298	48.4	6.9	84	37
Almirante Sur barrio	72	707	1.7	108	183	38	20.8	1 950	45.1	7.1	114	51
Miranda comunidad	48	423	2.8	68	114	26	22.8	1 278	44.2	5.6	52	32
Cabo Caribe barrio	171	930	13.4	203	266	57	21.4	2 747	57.6	15.8	227	117
Vega Baja zona urbana (part)	113	690	14.9	187	189	28	14.8	2 178	59.3	17.1	220	117
Ceiba barrio	175	1 093	14.1	173	331	77	23.3	3 153	42.6	6.6	80	32
Ceiba comunidad (part)	25	213	19.2	54	70	6	8.6	638	40.4	9.9	26	16
Monserrate comunidad (part)	75	491	17.5	84	187	56	29.9	1 536	46.8	7.9	30	5
Sabana comunidad (part)	75	389	6.9	35	74	15	20.3	972	37.6	2.6	24	11
Cibuco barrio	-	40	-	17	9	-	-	44	65.9	-	-	-
Puerto Nuevo barrio	179	1 236	20.5	249	243	40	16.5	3 423	66.9	23.1	213	106
Pugnado Adentro barrio	40	242	9.5	48	124	43	34.7	858	48.3	9.9	34	28
Pugnado Afuera barrio	354	2 628	12.8	703	908	113	12.4	6 865	59.9	12.7	370	114
Vega Baja zona urbana (part)	222	1 843	13.9	581	654	82	12.5	5 033	58.4	13.3	270	73
Quebrada Arenas barrio	18	91	24.2	40	51	-	-	401	44.4	12.5	11	11
Río Abajo barrio	162	1 206	14.6	168	347	70	20.2	3 283	44.5	11.5	104	62
Vega Baja zona urbana (part)	156	1 180	14.5	168	347	70	20.2	3 177	45.0	11.5	104	62
Río Arriba barrio	23	121	20.7	18	14	7	50.0	284	39.1	4.2	7	-
Vega Baja barrio-pueblo	5	136	4.4	45	42	20	47.6	501	41.3	7.4	33	13
Vega Baja zona urbana (part)	5	136	4.4	45	42	20	47.6	501	41.3	7.4	33	13
Yeguada barrio	72	334	32.0	50	124	26	21.0	902	65.9	20.4	67	20
Vieques Municipio	252	2 025	0.6	249	601	121	20.1	5 572	50.3	10.1	554	218
Florida barrio	149	942	0.7	97	357	92	25.8	2 372	48.3	7.0	200	96
Vieques zona urbana (part)	12	204	-	14	92	42	45.7	305	48.5	5.6	22	8
Isabel II barrio-pueblo	36	355	-	49	89	3	3.4	1 020	52.9	15.5	76	19
Vieques zona urbana (part)	36	345	-	49	89	3	3.4	1 006	52.3	14.8	76	19
Llave barrio	-	-	(X)	-	-	-	(X)	16	100.0	100.0	7	-
Mosquito barrio	-	-	(X)	-	-	-	(X)	-	(X)	(X)	-	-
Puerto Diablo barrio	-	215	-	58	47	7	14.9	570	58.2	7.5	90	46
Vieques zona urbana (part)	-	-	(X)	-	-	-	(X)	-	(X)	(X)	-	-
Puerto Ferro barrio	18	160	-	14	50	12	24.0	518	47.1	15.8	69	16
Puerto Real barrio	49	353	1.7	31	58	7	12.1	1 076	49.1	9.3	112	41
Esperanza comunidad	39	253	-	31	52	6	11.5	737	50.2	8.7	85	16
Punta Arenas barrio	-	-	(X)	-	-	-	(X)	-	(X)	(X)	-	-
Villalba Municipio	908	6 839	3.9	1 566	2 131	262	12.3	14 715	55.8	12.8	774	288
Caonillas Abajo barrio	59	390	6.2	19	122	34	27.9	833	44.5	6.8	26	12
Caonillas Arriba barrio	82	551	1.3	85	173	26	15.0	810	46.0	13.8	35	-
Hato Puerco Abajo barrio	106	503	7.4	60	87	11	12.6	916	48.4	6.8	57	17
Hato Puerco Arriba barrio	234	2 050	2.8	622	745	100	13.4	4 662	54.4	12.1	266	115
Villalba zona urbana (part)	39	572	1.6	137	248	20	8.1	1 412	56.7	13.8	78	48
Vacas barrio	82	744	3.0	139	234	10	4.3	1 644	58.2	10.9	30	9
Villalba zona urbana (part)	-	-	(X)	-	-	-	(X)	-	(X)	(X)	-	-
Villalba barrio-pueblo	42	266	5.6	31	78	6	7.7	671	63.5	17.3	38	11
Villalba zona urbana (part)	42	266	5.6	31	78	6	7.7	671	63.5	17.3	38	11
Villalba Abajo barrio	92	559	2.1	207	162	-	-	1 836	57.3	12.8	92	41
Villalba Arriba barrio	211	1 776	5.3	403	530	75	14.2	3 343	61.6	16.7	230	83
Villalba zona urbana (part)	10	189	2.1	36	55	-	-	380	59.7	4.7	28	25
Yabucoa Municipio	1 281	8 302	5.5	2 414	2 731	450	16.5	22 747	53.9	12.1	1 018	490
Aguacate barrio	124	585	1.0	213	204	21	10.3	1 598	52.9	11.5	42	35
Calabazas barrio	227	1 873	4.4	438	579	102	17.6	4 420	48.2	7.8	194	87
Playita comunidad	85	442	1.1	92	149	46	30.9	1 216	49.2	11.7	71	38
Rosa Sánchez comunidad	25	325	7.7	82	110	20	18.2	661	53.0	6.8	42	24
Yabucoa zona urbana (part)	41	341	1.5	70	67	14	20.9	810	39.1	3.0	41	19
Camino Nuevo barrio	115	940	6.0	214	279	54	19.4	2 298	45.6	8.8	72	15
El Negro comunidad	78	297	4.4	59	83	31	37.3	915	42.2	5.0	26	9
Guayabota barrio	50	677	1.6	97	251	42	16.7	1 807	43.4	5.6	47	18
Jácanas barrio	82	794	4.9	282	246	21	8.5	1 961	55.8	14.0	82	51
Juan Martín barrio	134	638	14.7	289	217	10	4.6	2 143	62.8	19.8	112	64
Yabucoa zona urbana (part)	84	368	16.0	183	131	5	3.8	1 265	64.7	20.1	89	50
Limones barrio	141	742	3.4	171	232	25	10.8	2 424	46.2	9.9	156	46

Table 3. **Education and Veteran Status: 2000**—Con.

[Data based on a sample (except Tables 65-68). For information on confidentiality protection, coverage, sampling error, and nonsampling error, see Appendix G.
For location of definitions, see "How to Use This Census Report"]

Puerto Rico **Municipio** **Municipio Subdivision** **Place**	Population 3 years and over enrolled in school				Population 16 to 19 years			Population 25 years and over			Civilian veterans 18 years and over	
		Elementary or high school				Not enrolled in school and not high school graduate						
	Pre-primary school	Number	Percent in private school	College or graduate school	Total	Number	Percent	Number	Percent high school graduate or higher	Percent with Bachelor's degree or higher	Total	65 years and over
Yabucoa Municipio—Con.												
Limones barrio—Con.												
Martorell comunidad	95	554	2.9	98	115	9	7.8	1 789	43.3	8.9	102	30
Playa barrio	240	934	7.5	268	335	107	31.9	2 585	65.5	16.2	99	50
Comunas comunidad	55	309	5.8	114	159	20	12.6	1 074	61.5	13.5	19	10
Tejas barrio	79	635	7.1	251	246	34	13.8	1 436	61.6	12.3	17	5
Yabucoa barrio-pueblo	89	484	5.2	191	142	34	23.9	2 075	63.7	19.1	197	119
Yabucoa zona urbana (part)	89	484	5.2	191	142	34	23.9	2 075	63.7	19.1	197	119
Yauco Municipio	1 103	10 179	8.2	2 628	3 052	465	15.2	27 298	55.8	15.8	1 697	767
Aguas Blancas barrio	-	46	-	11	17	5	29.4	131	28.2	19.8	9	9
Algarrobo barrio	13	85	-	14	27	14	51.9	279	12.5	1.8	-	-
Almácigo Alto barrio	58	342	2.9	91	138	41	29.7	954	52.7	6.5	19	11
Almácigo Bajo barrio	125	953	9.0	367	265	27	10.2	3 114	63.4	17.9	139	64
Yauco zona urbana (part)	69	396	9.1	163	115	16	13.9	1 435	69.1	21.6	52	32
Barina barrio	141	1 290	13.6	328	277	40	14.4	3 415	63.4	24.4	247	96
Yauco zona urbana (part)	-	-	(X)	-	-	-	(X)	5	-	-	-	-
Caimito barrio	30	256	-	23	63	9	14.3	499	37.3	6.0	19	6
Collores barrio	-	255	4.7	29	43	13	30.2	518	49.8	7.7	23	-
Diego Hernández barrio	65	247	14.2	106	67	-	-	921	46.1	11.8	52	26
Duey barrio	26	404	2.2	35	97	7	7.2	741	33.1	4.7	14	12
Frailes barrio	-	79	27.8	8	15	-	-	157	40.1	20.4	6	-
Jácana barrio	47	408	5.6	104	134	49	36.6	1 161	55.1	17.5	99	46
Yauco zona urbana (part)	21	112	11.6	36	43	10	23.3	296	77.0	32.1	52	16
Naranjo barrio	6	222	-	45	98	13	13.3	405	31.9	2.7	12	3
Quebradas barrio	40	181	-	32	7	-	-	462	32.5	8.2	18	-
Ranchera barrio	-	198	-	36	82	16	19.5	313	18.8	8.9	6	6
Río Prieto barrio	13	134	-	26	45	10	22.2	554	11.4	2.2	11	-
Rubias barrio	-	72	-	7	9	-	-	236	16.9	14.0	6	6
Sierra Alta barrio	13	282	-	43	148	44	29.7	650	44.6	8.0	35	19
Susúa Alta barrio	115	922	9.9	344	245	31	12.7	2 203	64.0	15.0	164	67
Yauco zona urbana (part)	88	656	11.0	238	180	15	8.3	1 359	71.2	17.0	95	33
Susúa Baja barrio	301	2 864	12.1	747	935	79	8.4	7 932	65.3	20.0	601	282
Palomas comunidad	63	517	8.1	76	138	29	21.0	1 346	49.0	5.3	27	8
Yauco zona urbana (part)	209	2 111	13.5	614	683	36	5.3	5 919	70.0	23.7	541	267
Vegas barrio	-	44	-	-	11	-	-	58	25.9	15.5	-	-
Yauco barrio-pueblo	110	895	2.2	232	329	67	20.4	2 595	52.4	10.6	217	114
Yauco zona urbana (part)	110	895	2.2	232	329	67	20.4	2 595	52.4	10.6	217	114

Table 4. **Education and Veteran Status: 2000**

[Data based on a sample (except Tables 65-68). For information on confidentiality protection, coverage, sampling error, and nonsampling error, see Appendix G.
For location of definitions, see "How to Use This Census Report"]

Puerto Rico Municipio Municipio Subdivision and Place Subbarrio	Population 3 years and over enrolled in school				Population 16 to 19 years			Population 25 years and over			Civilian veterans 18 years and over	
		Elementary or high school				Not enrolled in school and not high school graduate						
	Pre-primary school	Number	Percent in private school	College or graduate school	Total	Number	Percent	Number	Percent high school graduate or higher	Percent with Bachelor's degree or higher	Total	65 years and over
Puerto Rico	**116 776**	**776 804**	**17.6**	**236 734**	**247 452**	**34 942**	**14.1**	**2 288 326**	**60.0**	**18.3**	**146 001**	**59 479**
MUNICIPIO												
Adjuntas Municipio	539	4 449	6.6	1 135	1 422	312	21.9	10 833	47.0	10.9	513	228
Aguada Municipio	1 090	8 858	7.6	2 159	2 908	385	13.2	24 518	50.7	12.8	1 030	375
Aguadilla Municipio	1 922	12 397	17.7	3 599	4 533	1 012	22.3	39 667	55.2	15.7	2 529	953
Aguas Buenas Municipio	740	5 977	9.3	1 671	1 984	306	15.4	17 050	54.2	12.4	902	331
Aibonito Municipio	710	6 187	8.7	1 477	1 879	284	15.1	15 506	59.7	14.7	1 115	526
Añasco Municipio	756	5 736	14.1	1 358	1 821	318	17.5	17 193	52.7	12.3	889	353
Arecibo Municipio	3 201	18 750	14.8	5 664	5 898	612	10.4	62 771	58.6	15.7	3 604	1 652
Arroyo Municipio	701	4 832	6.1	1 096	1 331	108	8.1	11 030	59.6	13.4	777	313
Barceloneta Municipio	787	4 404	7.4	1 069	1 337	230	17.2	13 327	51.8	9.1	584	283
Barranquitas Municipio	1 049	7 409	5.5	1 515	2 265	299	13.2	15 323	54.3	14.4	818	236
Bayamón Municipio	6 930	42 348	29.5	16 143	13 899	1 843	13.3	138 708	67.4	21.7	10 977	4 831
Cabo Rojo Municipio	1 462	8 051	15.6	2 763	2 522	361	14.3	30 335	53.6	17.3	1 909	878
Caguas Municipio	4 309	27 054	24.5	9 321	8 880	1 042	11.7	86 305	63.3	21.1	6 039	2 257
Camuy Municipio	962	7 529	8.0	1 763	2 183	335	15.3	21 007	50.6	14.0	956	434
Canóvanas Municipio	1 372	9 589	14.2	1 985	2 849	479	16.8	24 911	54.9	10.9	1 193	431
Carolina Municipio	6 046	34 502	30.6	13 704	10 872	1 131	10.4	116 743	71.7	21.5	9 343	3 500
Cataño Municipio	1 235	6 825	24.5	1 586	2 277	426	18.7	17 085	59.0	18.2	1 178	411
Cayey Municipio	1 375	9 440	9.2	2 941	3 083	479	15.5	28 529	57.5	15.0	2 293	903
Ceiba Municipio	653	3 476	9.2	1 160	940	99	10.5	10 733	66.0	16.3	1 635	343
Ciales Municipio	512	4 653	8.6	928	1 329	265	19.9	11 089	49.4	9.5	538	169
Cidra Municipio	1 500	9 259	9.3	2 309	3 387	584	17.2	24 691	60.7	15.9	1 301	472
Coamo Municipio	1 149	8 418	6.1	1 787	2 282	278	12.2	21 522	56.5	14.9	1 587	593
Comerío Municipio	472	4 910	4.1	958	1 552	248	16.0	11 402	46.4	11.0	503	193
Corozal Municipio	965	8 766	8.0	1 849	2 865	383	13.4	20 892	52.5	11.8	1 018	368
Culebra Municipio	82	339	-	140	73	6	8.2	1 184	60.4	11.7	121	66
Dorado Municipio	1 042	6 753	20.4	1 938	2 125	282	13.3	20 381	63.1	19.1	1 340	570
Fajardo Municipio	1 208	7 915	17.3	2 110	2 097	318	15.2	25 203	63.2	16.2	2 172	815
Florida Municipio	443	2 523	6.9	572	710	77	10.8	7 214	53.2	10.0	316	117
Guánica Municipio	542	4 592	6.5	1 018	1 583	313	19.8	12 707	50.9	9.2	831	389
Guayama Municipio	1 470	9 475	15.0	2 221	3 038	400	13.2	25 731	62.7	14.9	1 675	646
Guayanilla Municipio	583	5 096	8.2	1 397	1 777	261	14.7	13 425	55.7	13.2	1 018	365
Guaynabo Municipio	3 453	18 505	42.7	7 066	5 861	750	12.8	64 001	72.3	35.9	4 324	1 938
Gurabo Municipio	1 166	7 255	23.4	2 210	2 193	385	17.6	22 067	61.6	21.2	1 298	290
Hatillo Municipio	1 026	8 242	12.6	2 139	2 423	321	13.2	23 401	51.4	14.9	1 085	474
Hormigueros Municipio	508	2 702	16.8	1 132	888	92	10.4	11 038	60.5	18.1	940	444
Humacao Municipio	1 930	12 040	12.9	3 846	4 111	664	16.2	35 052	59.7	15.0	2 043	726
Isabela Municipio	1 207	8 597	11.1	1 989	2 775	462	16.6	27 316	52.2	13.3	1 658	688
Jayuya Municipio	542	4 303	1.1	766	1 277	147	11.5	9 412	52.4	10.9	391	138
Juana Díaz Municipio	1 638	12 040	7.8	2 425	3 222	437	13.6	28 180	58.3	15.3	1 721	698
Juncos Municipio	1 228	7 649	11.8	1 906	2 322	372	16.0	21 627	56.0	13.2	1 033	408
Lajas Municipio	807	4 943	9.5	1 180	1 612	109	6.8	16 352	49.8	13.1	1 126	381
Lares Municipio	818	7 565	3.2	1 610	2 485	359	14.4	20 192	44.1	12.7	834	338
Las Marías Municipio	291	2 339	5.5	480	755	125	16.6	6 440	41.7	9.6	217	114
Las Piedras Municipio	1 034	7 003	11.4	2 078	2 380	323	13.6	20 324	57.0	13.1	1 005	366
Loíza Municipio	1 198	8 508	9.0	1 593	2 480	409	16.5	17 276	58.6	9.1	724	269
Luquillo Municipio	687	3 958	14.0	915	1 267	272	21.5	11 858	59.8	17.6	824	320
Manatí Municipio	1 364	9 192	15.4	2 430	2 932	516	17.6	27 097	55.4	14.9	1 348	565
Maricao Municipio	80	1 602	2.8	281	472	83	17.6	3 577	39.4	6.1	96	43
Maunabo Municipio	431	2 958	3.9	580	842	156	18.5	7 420	51.6	11.5	332	187
Mayagüez Municipio	2 595	16 918	22.2	11 655	7 702	889	11.5	59 226	56.1	18.6	3 929	1 751
Moca Municipio	1 075	8 303	7.7	2 074	2 636	347	13.2	22 999	53.0	12.6	928	296
Morovis Municipio	1 006	7 147	5.2	1 397	1 995	325	16.3	16 195	52.7	11.8	739	261
Naguabo Municipio	698	5 128	7.3	1 168	1 574	297	18.9	14 120	51.9	12.3	633	212
Naranjito Municipio	733	6 970	9.7	1 606	2 195	277	12.6	16 816	50.9	12.0	860	378
Orocovis Municipio	850	5 897	6.4	1 046	1 667	261	15.7	13 047	47.5	11.1	550	272
Patillas Municipio	646	4 758	5.8	1 016	1 414	158	11.2	12 012	54.7	12.3	573	249
Peñuelas Municipio	812	6 684	4.1	1 362	2 108	267	12.7	14 449	54.1	12.8	1 086	329
Ponce Municipio	5 080	39 740	18.4	12 217	12 761	1 731	13.6	109 303	61.4	19.8	8 538	3 636
Quebradillas Municipio	720	5 305	8.8	1 280	1 715	242	14.1	14 956	53.3	11.2	916	340
Rincón Municipio	361	2 769	9.5	556	874	107	12.2	9 317	48.2	11.8	550	176
Río Grande Municipio	1 724	11 217	19.5	2 626	3 254	495	15.2	31 032	59.5	13.6	1 767	615
Sabana Grande Municipio	696	5 047	10.2	1 619	1 655	180	10.9	15 784	57.1	13.3	1 001	357
Salinas Municipio	1 024	6 799	11.4	1 388	2 026	400	19.7	17 830	56.7	12.8	1 169	438
San Germán Municipio	893	7 097	13.9	2 897	2 522	254	10.1	23 037	58.7	18.3	1 756	723
San Juan Municipio	13 788	78 803	30.3	35 798	25 301	3 412	13.5	278 043	67.5	28.9	19 360	9 659
San Lorenzo Municipio	1 267	9 031	6.2	1 805	2 989	504	16.9	24 167	49.7	11.7	918	324
San Sebastián Municipio	1 200	9 049	6.5	1 853	2 930	415	14.2	27 195	45.8	12.7	1 348	696
Santa Isabel Municipio	769	4 909	7.0	965	1 308	199	15.2	12 138	59.4	13.0	715	207
Toa Alta Municipio	2 182	14 175	28.9	3 648	4 035	491	12.2	36 226	65.0	20.0	1 912	497
Toa Baja Municipio	2 896	19 412	25.1	5 695	6 227	797	12.8	55 524	64.5	16.6	3 773	1 265
Trujillo Alto Municipio	2 685	15 115	37.8	5 854	5 030	695	13.8	45 380	69.1	27.1	3 020	947
Utuado Municipio	1 202	8 113	4.1	1 776	2 484	334	13.4	20 799	49.2	11.9	1 127	516
Vega Alta Municipio	1 162	7 957	9.4	1 692	2 556	452	17.7	22 179	52.8	11.9	1 191	404
Vega Baja Municipio	1 953	13 203	15.9	2 922	3 981	657	16.5	36 575	56.3	14.4	1 896	780
Vieques Municipio	252	2 025	0.6	249	601	121	20.1	5 572	50.3	10.1	554	218
Villalba Municipio	908	6 839	3.9	1 566	2 131	262	12.3	14 715	55.8	12.8	774	288
Yabucoa Municipio	1 281	8 302	5.5	2 414	2 731	450	16.5	22 747	53.9	12.1	1 018	490
Yauco Municipio	1 103	10 179	8.2	2 628	3 052	465	15.2	27 298	55.8	15.8	1 697	767
MUNICIPIO SUBDIVISION AND PLACE												
Abra Honda barrio, Camuy Municipio	32	486	8.6	137	85	-	-	1 320	46.6	8.9	36	16
Abras barrio, Corozal Municipio	39	467	14.6	113	162	18	11.1	1 140	52.3	12.2	73	14
Aceitunas comunidad, Moca Municipio	52	345	3.8	59	119	37	31.1	853	41.7	4.7	14	8

Table 4. **Education and Veteran Status: 2000**—Con.

[Data based on a sample (except Tables 65-68). For information on confidentiality protection, coverage, sampling error, and nonsampling error, see Appendix G.
For location of definitions, see "How to Use This Census Report"]

Puerto Rico Municipio Municipio Subdivision and Place Subbarrio	Population 3 years and over enrolled in school				Population 16 to 19 years			Population 25 years and over			Civilian veterans 18 years and over	
		Elementary or high school				Not enrolled in school and not high school graduate						
	Pre-primary school	Number	Percent in private school	College or graduate school	Total	Number	Percent	Number	Percent high school graduate or higher	Percent with Bachelor's degree or higher	Total	65 years and over
MUNICIPIO SUBDIVISION AND PLACE—Con.												
Aceitunas barrio, Moca Municipio	100	672	3.7	141	206	51	24.8	1 790	46.1	5.1	92	20
Achiote barrio, Naranjito Municipio	125	1 012	14.6	196	276	33	12.0	2 283	53.6	10.2	109	67
Adjuntas zona urbana, Adjuntas Municipio	155	1 115	6.5	360	322	67	20.8	2 976	56.8	17.3	188	91
Adjuntas barrio-pueblo, Adjuntas Municipio	155	1 115	6.5	360	322	67	20.8	2 976	56.8	17.3	188	91
Aguacate barrio, Aguadilla Municipio	48	293	23.9	137	102	-	-	954	69.9	25.4	57	21
Aguacate barrio, Yabucoa Municipio	124	585	1.0	213	204	21	10.3	1 598	52.9	11.5	42	35
Aguada zona urbana, Aguada Municipio	103	643	10.6	250	238	18	7.6	2 504	55.8	18.9	125	75
Aguada barrio-pueblo, Aguada Municipio	26	279	4.3	76	74	18	24.3	1 218	42.3	11.4	72	54
Aguadilla zona urbana, Aguadilla Municipio	496	3 063	10.4	821	1 000	207	20.7	10 642	49.6	14.1	712	331
Aguadilla barrio-pueblo, Aguadilla Municipio	154	912	6.3	196	309	54	17.5	3 169	39.7	7.1	134	64
Aguas Blancas barrio, Yauco Municipio	-	46	-	11	17	5	29.4	131	28.2	19.8	9	9
Aguas Buenas zona urbana, Aguas Buenas Municipio	127	816	9.2	210	269	47	17.5	2 651	48.1	11.7	148	67
Aguas Buenas barrio-pueblo, Aguas Buenas Municipio	38	293	16.7	96	129	41	31.8	1 201	47.8	9.1	69	37
Aguas Claras comunidad, Ceiba Municipio	132	730	5.5	98	213	22	10.3	2 217	56.4	10.6	167	52
Aguilita comunidad, Juana Díaz Municipio	197	1 138	4.0	169	339	71	20.9	2 431	57.5	9.7	101	51
Aguirre barrio, Salinas Municipio	450	2 826	12.8	592	822	185	22.5	6 936	61.7	13.6	489	139
Aibonito zona urbana, Aibonito Municipio	265	2 214	9.3	565	681	110	16.2	5 665	58.5	15.0	404	212
Aibonito barrio-pueblo, Aibonito Municipio	123	817	15.5	215	241	41	17.0	2 396	54.9	16.5	229	129
Aibonito barrio, Hatillo Municipio	98	600	2.5	93	214	-	-	1 672	35.2	6.8	65	39
Aibonito barrio, San Sebastián Municipio	63	528	3.4	115	157	11	7.0	1 214	31.3	5.3	28	14
Ala de la Piedra barrio, Orocovis Municipio	23	74	-	22	32	-	-	248	45.6	2.8	10	10
Algarrobo barrio, Aibonito Municipio	12	138	-	6	-	-	(X)	258	35.7	5.8	6	2
Algarrobo barrio, Guayama Municipio	342	1 717	25.7	510	417	17	4.1	4 138	72.6	21.8	324	114
Algarrobo barrio, Vega Baja Municipio	567	3 476	22.7	943	1 088	129	11.9	9 866	63.7	19.4	552	189
Algarrobo barrio, Yauco Municipio	13	85	-	14	27	14	51.9	279	12.5	1.8	-	-
Algarrobos barrio, Mayagüez Municipio	106	802	30.0	348	303	30	9.9	3 118	57.6	27.4	195	88
Almácigo Alto barrio, Yauco Municipio	58	342	2.9	91	138	41	29.7	954	52.7	6.5	19	11
Almácigo Bajo barrio, Yauco Municipio	125	953	9.0	367	265	27	10.2	3 114	63.4	17.9	139	64
Almirante Norte barrio, Vega Baja Municipio	115	963	6.9	157	251	37	14.7	2 298	48.4	6.9	84	37
Almirante Sur barrio, Vega Baja Municipio	72	707	1.7	108	183	38	20.8	1 950	45.1	7.1	114	51
Alto Sano barrio, Las Marías Municipio	6	54	-	14	18	-	-	131	51.9	10.7	6	-
Alto Sano barrio, San Sebastián Municipio	49	300	4.3	88	101	14	13.9	939	43.3	13.8	36	16
Amuelas barrio, Juana Díaz Municipio	164	986	7.5	216	269	42	15.6	2 242	58.3	17.5	167	66
Añasco barrio-pueblo, Añasco Municipio	28	122	8.2	46	42	19	45.2	743	48.3	15.2	50	29
Añasco zona urbana, Añasco Municipio	162	1 017	22.2	407	371	77	20.8	3 824	59.7	18.2	329	159
Añasco Abajo barrio, Añasco Municipio	-	-	(X)	-	-	-	(X)	75	26.7	-	-	-
Añasco Arriba barrio, Añasco Municipio	27	397	25.9	139	91	8	8.8	1 268	60.9	16.7	111	60
Ancones barrio, Arroyo Municipio	185	954	6.4	190	349	26	7.4	2 166	51.3	7.5	106	53
Ancones barrio, San Germán Municipio	21	326	12.0	116	137	3	2.2	1 096	66.2	24.1	150	63
Angeles barrio, Utuado Municipio	71	833	1.8	271	262	31	11.8	2 064	49.3	14.8	105	38
Animas comunidad, Arecibo Municipio	48	233	8.2	103	96	22	22.9	896	48.7	7.7	50	29
Anón barrio, Ponce Municipio	88	518	1.2	40	132	27	20.5	845	37.8	8.9	13	7
Anones barrio, Las Marías Municipio	29	296	1.7	78	98	11	11.2	862	34.3	10.9	29	11
Anones barrio, Naranjito Municipio	122	1 147	3.6	225	356	68	19.1	2 543	49.6	10.4	113	47
Antón Ruíz comunidad, Humacao Municipio	59	398	8.3	46	94	9	9.6	1 013	42.9	2.0	30	12
Antón Ruíz barrio, Humacao Municipio	141	859	8.8	129	209	25	12.0	2 254	46.0	4.5	77	37
Apeadero barrio, Patillas Municipio	8	135	-	39	23	-	-	362	34.8	9.4	18	-
Arecibo zona urbana, Arecibo Municipio	1 534	9 040	19.0	3 020	2 917	301	10.3	31 209	61.2	19.9	2 061	1 070
Arecibo barrio-pueblo, Arecibo Municipio	317	2 029	12.0	402	602	82	13.6	6 605	53.1	17.3	426	261
Arena barrio, Guánica Municipio	10	33	-	25	11	-	-	47	80.9	8.5	5	-
Arenalejos barrio, Arecibo Municipio	141	574	7.3	310	193	24	12.4	1 917	60.0	13.1	108	44
Arenales barrio, Aguadilla Municipio	-	244	29.1	50	65	15	23.1	691	66.1	21.4	51	38
Arenales Altos barrio, Isabela Municipio	149	721	9.3	130	217	53	24.4	2 040	53.3	8.8	78	16
Arenales Bajos barrio, Isabela Municipio	70	577	9.7	198	213	36	16.9	2 095	51.5	12.7	94	50
Arenas barrio, Cidra Municipio	188	1 285	9.9	331	488	95	19.5	3 705	60.1	14.9	197	62
Arenas barrio, Utuado Municipio	78	532	5.5	143	202	4	2.0	1 449	51.5	16.9	71	44
Arroyo zona urbana, Arroyo Municipio	317	1 757	7.8	485	466	26	5.6	4 444	70.7	16.7	372	135
Arroyo barrio-pueblo, Arroyo Municipio	63	401	12.7	82	93	9	9.7	998	59.3	12.3	110	42
Arrozal barrio, Arecibo Municipio	27	236	-	15	69	16	23.2	648	41.8	3.5	44	4
Asomante barrio, Aguada Municipio	74	768	8.1	184	218	41	18.8	1 832	60.4	17.8	98	50
Asomante barrio, Aibonito Municipio	107	667	14.1	199	197	34	17.3	1 563	71.6	23.4	155	51
Atalaya barrio, Aguada Municipio	75	690	1.0	83	217	34	15.7	1 509	39.0	4.1	13	13
Atalaya barrio, Rincón Municipio	10	127	4.7	10	52	27	51.9	512	24.2	-	6	-
Bahomamey barrio, San Sebastián Municipio	106	678	5.0	85	187	27	14.4	1 671	34.9	10.7	74	39
Bairoa barrio, Aguas Buenas Municipio	50	510	6.5	114	188	8	4.3	1 428	48.4	8.0	60	29
Bairoa comunidad, Caguas Municipio	59	403	4.2	36	153	62	40.5	1 447	34.3	1.6	46	20
Bairoa barrio, Caguas Municipio	657	3 958	36.9	1 684	1 240	132	10.6	11 500	73.2	30.7	936	268
Bajadero comunidad, Arecibo Municipio	171	669	7.5	238	253	29	11.5	2 442	53.6	8.5	145	44
Bajandas comunidad, Humacao Municipio	52	237	-	51	64	8	12.5	809	46.2	4.7	17	17
Bajo barrio, Patillas Municipio	40	421	6.4	65	132	9	6.8	940	53.8	10.2	39	11
Bajura barrio, Cabo Rojo Municipio	61	391	15.6	123	173	17	9.8	1 478	52.2	15.2	79	19
Bajura barrio, Isabela Municipio	6	61	32.8	46	13	-	-	376	48.1	22.1	33	18
Bajura barrio, Vega Alta Municipio	178	927	4.7	150	274	45	16.4	2 373	39.0	6.1	80	-
Bajura Adentro barrio, Manatí Municipio	73	540	4.6	67	145	32	22.1	1 361	41.1	4.5	43	19
Bajura Afuera barrio, Manatí Municipio	16	135	40.7	6	-	-	(X)	393	70.0	15.0	12	-
Barahona comunidad, Morovis Municipio	111	653	1.8	72	156	34	21.8	1 384	49.1	4.2	62	32
Barahona barrio, Morovis Municipio	193	1 016	2.7	143	304	57	18.8	2 460	49.1	6.6	103	32
Barceloneta zona urbana, Barceloneta Municipio	205	870	3.0	140	303	41	13.5	2 465	49.9	11.4	163	61
Barceloneta barrio-pueblo, Barceloneta Municipio	9	38	-	5	5	-	-	139	46.0	11.5	2	-
Barina barrio, Yauco Municipio	141	1 290	13.6	328	277	40	14.4	3 415	63.4	24.4	247	96
Barrancas barrio, Barranquitas Municipio	220	1 328	3.2	219	372	35	9.4	2 697	52.4	9.8	129	25
Barranquitas zona urbana, Barranquitas Municipio	111	676	5.0	111	219	38	17.4	1 605	51.5	19.6	106	58

Table 4. **Education and Veteran Status: 2000**—Con.

[Data based on a sample (except Tables 65-68). For information on confidentiality protection, coverage, sampling error, and nonsampling error, see Appendix G.
For location of definitions, see "How to Use This Census Report"]

Puerto Rico Municipio Municipio Subdivision and Place Subbarrio	Population 3 years and over enrolled in school				Population 16 to 19 years			Population 25 years and over			Civilian veterans 18 years and over	
		Elementary or high school				Not enrolled in school and not high school graduate						
	Pre-primary school	Number	Percent in private school	College or graduate school	Total	Number	Percent	Number	Percent high school graduate or higher	Percent with Bachelor's degree or higher	Total	65 years and over
MUNICIPIO SUBDIVISION AND PLACE—Con.												
Barranquitas barrio-pueblo, Barranquitas Municipio	111	676	5.0	111	219	38	17.4	1 605	51.5	19.6	106	58
Barrazas barrio, Carolina Municipio	107	804	14.2	168	199	6	3.0	2 446	53.2	13.0	96	45
Barreal barrio, Peñuelas Municipio	6	88	9.1	40	41	-	-	240	42.5	9.2	8	8
Barrero barrio, Guayanilla Municipio	14	242	7.9	94	86	8	9.3	609	67.8	16.4	73	-
Barrero barrio, Rincón Municipio	16	141	22.7	21	34	-	-	628	46.8	12.7	20	-
Barros barrio, Orocovis Municipio	71	534	5.6	103	175	14	8.0	1 139	40.6	8.6	39	14
Bartolo barrio, Lares Municipio	63	425	3.8	94	166	8	4.8	1 287	40.4	9.9	48	12
Bartolo comunidad, Río Grande Municipio	46	260	12.7	35	66	9	13.6	760	49.9	7.1	18	-
Bateyes barrio, Mayagüez Municipio	38	167	31.7	16	48	21	43.8	816	53.8	10.2	84	45
Bauta Abajo barrio, Orocovis Municipio	83	413	2.7	120	141	21	14.9	926	50.3	13.0	22	15
Bauta Arriba barrio, Orocovis Municipio	24	313	5.8	14	98	9	9.2	513	41.7	12.5	37	19
Bayamón zona urbana, Bayamón Municipio	6 349	38 146	31.2	15 059	12 507	1 668	13.3	126 527	68.9	22.6	10 397	4 647
Bayamón barrio-pueblo, Bayamón Municipio	222	968	6.5	220	306	137	44.8	3 318	42.9	6.2	234	129
Bayamón comunidad, Cidra Municipio	76	396	1.0	172	160	33	20.6	890	60.0	10.2	39	5
Bayamón barrio, Cidra Municipio	543	2 200	15.0	815	834	110	13.2	6 259	67.8	23.8	295	106
Bayamoncito barrio, Aguas Buenas Municipio	52	398	3.3	42	111	25	22.5	1 189	48.4	8.8	35	21
Bayaney barrio, Hatillo Municipio	91	760	3.7	120	218	16	7.3	1 940	50.8	11.6	50	16
Beatriz barrio, Caguas Municipio	131	898	11.0	209	354	71	20.1	2 687	45.6	8.7	109	33
Beatriz barrio, Cayey Municipio	49	373	12.6	107	103	13	12.6	1 191	50.5	11.6	55	13
Beatriz barrio, Cidra Municipio	101	633	14.5	175	249	31	12.4	1 934	59.7	17.8	157	79
Bejucos barrio, Isabela Municipio	68	593	14.5	156	151	13	8.6	1 929	49.5	12.6	105	29
Benavente barrio, Hormigueros Municipio	6	48	60.4	45	43	-	-	219	100.0	63.9	12	6
Benítez comunidad, Canóvanas Municipio	27	352	1.4	128	100	5	5.0	862	60.7	9.7	32	14
Bermejales barrio, Orocovis Municipio	4	107	-	41	20	6	30.0	301	54.8	19.3	6	-
Betances comunidad, Cabo Rojo Municipio	6	93	18.3	72	32	8	25.0	562	43.2	1.8	25	12
Boca barrio, Guayanilla Municipio	37	250	1.6	98	108	20	18.5	704	51.3	7.0	60	16
Boca Velázquez barrio, Santa Isabel Municipio	53	652	4.6	109	177	37	20.9	1 154	55.5	8.6	25	-
Boqueron comunidad, Cabo Rojo Municipio	64	347	13.0	89	116	4	3.4	1 379	49.3	19.1	152	69
Boquerón barrio, Cabo Rojo Municipio	148	717	11.3	249	185	10	5.4	3 329	53.0	16.6	321	144
Boquerón comunidad, Las Piedras Municipio	14	247	2.8	71	112	6	5.4	803	42.6	3.7	45	22
Boquerón barrio, Las Piedras Municipio	21	341	8.2	107	141	10	7.1	1 163	46.4	7.5	63	22
Borinquen barrio, Aguadilla Municipio	242	1 542	18.9	505	518	71	13.7	5 161	57.5	19.2	432	180
Borinquen barrio, Caguas Municipio	140	1 241	12.9	373	408	78	19.1	3 814	45.3	10.5	96	30
Botijas barrio, Orocovis Municipio	78	951	3.4	205	294	71	24.1	2 067	54.6	14.7	112	49
Breñas comunidad, Vega Alta Municipio	53	386	8.5	64	90	19	21.1	1 147	48.3	14.7	64	17
Bucaná barrio, Ponce Municipio	101	785	47.6	424	357	19	5.3	2 401	84.6	38.7	196	29
Bucarabones barrio, Las Marías Municipio	20	93	-	24	35	-	-	413	32.7	9.0	11	6
Bucarabones barrio, Maricao Municipio	-	3	-	6	-	-	(X)	47	59.6	-	-	-
Buena Vista comunidad, Arroyo Municipio	70	413	7.5	93	188	14	7.4	1 117	45.0	5.2	51	33
Buena Vista barrio, Bayamón Municipio	508	3 534	19.4	943	1 122	144	12.8	9 063	62.8	14.6	604	133
Buena Vista barrio, Hatillo Municipio	7	426	11.5	104	131	15	11.5	1 446	41.0	9.9	30	15
Buena Vista barrio, Humacao Municipio	129	715	7.6	157	292	65	22.3	2 292	44.7	5.5	130	45
Buena Vista barrio, Las Marías Municipio	34	140	20.0	24	48	6	12.5	366	29.2	4.6	17	7
Buenos Aires barrio, Lares Municipio	85	775	2.3	93	152	17	11.2	1 662	41.2	12.8	55	19
Búfalo comunidad, Barceloneta Municipio	66	256	5.9	76	70	-	-	667	45.9	6.4	53	14
Cabán comunidad, Aguadilla Municipio	129	935	13.5	206	330	79	23.9	2 272	46.1	7.9	129	49
Cabezas barrio, Fajardo Municipio	8	225	24.4	114	22	-	-	1 037	61.9	13.9	116	51
Cabo Caribe barrio, Vega Baja Municipio	171	930	13.4	203	266	57	21.4	2 747	57.6	15.8	227	117
Cabo Rojo barrio-pueblo, Cabo Rojo Municipio	44	194	9.3	81	33	-	-	948	53.7	19.0	41	13
Cabo Rojo zona urbana, Cabo Rojo Municipio	400	1 601	33.9	831	541	50	9.2	7 200	66.5	25.8	529	256
Cacao barrio, Carolina Municipio	181	628	17.5	208	264	50	18.9	2 306	51.6	11.8	113	34
Cacao comunidad, Quebradillas Municipio	62	430	-	106	147	27	18.4	1 107	41.7	3.6	35	-
Cacao barrio, Quebradillas Municipio	149	1 285	9.4	285	425	50	11.8	3 409	55.4	11.5	183	82
Cacao Alto barrio, Patillas Municipio	60	333	0.9	79	84	4	4.8	723	60.9	10.0	30	14
Cacao Bajo barrio, Patillas Municipio	29	365	1.4	72	106	21	19.8	970	62.2	12.5	50	42
Cacaos barrio, Orocovis Municipio	32	226	4.9	20	62	13	21.0	484	41.3	4.5	12	-
Caguabo barrio, Añasco Municipio	22	102	2.9	44	47	9	19.1	597	58.1	13.2	39	18
Caguana barrio, Utuado Municipio	136	1 038	5.2	162	285	76	26.7	2 600	42.2	9.4	137	78
Caguas zona urbana, Caguas Municipio	2 771	16 472	24.5	6 725	5 495	605	11.0	54 920	67.9	23.3	4 608	1 878
Caguas barrio-pueblo, Caguas Municipio	636	4 293	18.4	1 587	1 434	185	12.9	15 350	62.0	21.5	1 301	667
Cagüitas barrio, Aguas Buenas Municipio	60	565	8.3	134	137	33	24.1	1 651	49.7	6.5	33	12
Caimital barrio, Guayama Municipio	132	923	10.2	187	425	63	14.8	2 706	62.8	16.3	174	31
Caimital Alto barrio, Aguadilla Municipio	88	646	19.8	244	178	11	6.2	2 277	61.7	19.1	154	48
Caimital Bajo barrio, Aguadilla Municipio	204	1 154	7.6	219	388	91	23.5	3 013	47.3	9.0	127	18
Caimito barrio, Juncos Municipio	129	539	11.3	108	178	28	15.7	1 702	48.1	13.6	47	20
Caimito barrio, San Juan Municipio	639	3 885	52.2	1 816	1 343	90	6.7	13 080	76.4	41.9	880	323
Caimito barrio, Yauco Municipio	30	256	-	23	63	9	14.3	499	37.3	6.0	19	6
Caín Alto barrio, San Germán Municipio	27	672	6.1	104	217	53	24.4	1 860	45.2	9.9	84	37
Caín Bajo barrio, San Germán Municipio	31	177	22.0	41	37	3	8.1	653	49.8	14.5	21	8
Calabazas barrio, San Sebastián Municipio	60	503	3.8	107	201	30	14.9	1 435	43.0	9.5	75	51
Calabazas barrio, Yabucoa Municipio	227	1 873	4.4	438	579	102	17.6	4 420	48.2	7.8	194	87
Callabo barrio, Juana Díaz Municipio	90	532	10.7	102	119	5	4.2	1 351	60.5	14.1	96	46
Callejones barrio, Lares Municipio	70	790	2.4	233	261	54	20.7	2 588	46.7	14.9	64	14
Calvache barrio, Rincón Municipio	73	393	15.8	67	119	13	10.9	1 266	47.0	12.2	77	25
Calzada barrio, Maunabo Municipio	40	331	12.1	59	110	25	22.7	740	38.5	8.5	41	27
Camaceyes barrio, Aguadilla Municipio	390	2 313	21.7	611	691	98	14.2	7 489	53.5	16.8	404	160
Camarones barrio, Guaynabo Municipio	151	1 092	17.1	271	312	83	26.6	3 995	52.0	13.0	247	115
Cambalache barrio, Arecibo Municipio	-	16	-	-	-	-	(X)	42	73.8	47.6	7	7
Camino Nuevo barrio, Yabucoa Municipio	115	940	6.0	214	279	54	19.4	2 298	45.6	8.8	72	15
Campanilla comunidad, Toa Baja Municipio	267	1 975	7.7	272	525	86	16.4	4 117	43.3	6.8	140	42
Campo Alegre barrio, Hatillo Municipio	140	1 053	8.2	309	333	37	11.1	2 858	49.7	10.1	138	51
Campo Rico comunidad, Canóvanas Municipio	85	815	11.2	94	196	46	23.5	1 787	43.4	6.4	129	50
Camuy zona urbana, Camuy Municipio	96	825	10.8	254	220	35	15.9	2 617	54.1	15.2	193	87
Camuy barrio-pueblo, Camuy Municipio	27	358	1.7	91	102	14	13.7	862	46.6	10.3	18	4

Table 4. **Education and Veteran Status: 2000**—Con.

[Data based on a sample (except Tables 65-68). For information on confidentiality protection, coverage, sampling error, and nonsampling error, see Appendix G.
For location of definitions, see "How to Use This Census Report"]

Puerto Rico Municipio Municipio Subdivision and Place Subbarrio	Population 3 years and over enrolled in school				Population 16 to 19 years			Population 25 years and over			Civilian veterans 18 years and over	
		Elementary or high school				Not enrolled in school and not high school graduate						
	Pre-primary school	Number	Percent in private school	College or graduate school	Total	Number	Percent	Number	Percent high school graduate or higher	Percent with Bachelor's degree or higher	Total	65 years and over
MUNICIPIO SUBDIVISION AND PLACE—Con.												
Camuy Arriba barrio, Camuy Municipio	90	632	10.0	164	208	33	15.9	1 667	54.8	14.2	55	28
Cañabón barrio, Barranquitas Municipio	82	536	5.0	126	147	22	15.0	1 125	55.9	16.4	63	20
Cañabón barrio, Caguas Municipio	196	1 288	44.9	427	396	28	7.1	3 463	69.7	27.3	181	18
Cañaboncito barrio, Caguas Municipio	1 000	5 409	20.8	1 983	1 738	152	8.7	17 693	63.7	20.1	1 345	481
Canas barrio, Ponce Municipio	1 031	8 114	14.8	2 135	2 588	417	16.1	18 569	60.8	14.9	1 210	298
Canas Urbano barrio, Ponce Municipio	583	4 146	21.7	2 136	1 279	133	10.4	13 551	68.7	25.2	1 357	703
Candelaria barrio, Lajas Municipio	168	913	5.9	147	246	25	10.2	2 201	50.8	14.8	143	37
Candelaria comunidad, Toa Baja Municipio	492	3 849	39.2	1 141	1 344	128	9.5	10 204	71.7	23.4	616	202
Candelaria barrio, Toa Baja Municipio	699	5 544	30.3	1 393	1 807	243	13.4	14 815	63.4	18.7	753	275
Candelaria barrio, Vega Alta Municipio	66	382	1.3	52	90	20	22.2	902	56.1	14.7	67	32
Candelaria Arenas comunidad, Toa Baja Municipio	125	1 299	5.0	164	355	81	22.8	3 385	42.1	5.2	85	41
Candelero Abajo barrio, Humacao Municipio	122	689	31.1	250	270	25	9.3	1 891	64.0	29.4	141	53
Candelero Arriba comunidad, Humacao Municipio	43	220	19.1	140	118	24	20.3	965	50.6	17.2	65	18
Candelero Arriba barrio, Humacao Municipio	119	821	7.3	204	295	74	25.1	2 260	47.2	11.1	95	37
Cangrejo Arriba barrio, Carolina Municipio	464	2 505	54.2	1 566	856	23	2.7	13 684	82.2	39.7	1 370	487
Caníaco barrio, Utuado Municipio	-	32	-	-	5	-	-	79	70.9	-	-	-
Caño barrio, Guánica Municipio	69	497	1.2	93	165	32	19.4	1 024	62.7	10.9	51	30
Canóvanas zona urbana, Canóvanas Municipio	226	1 660	32.6	580	501	39	7.8	4 814	69.9	18.7	352	112
Canóvanas barrio, Canóvanas Municipio	504	3 967	14.1	681	1 174	240	20.4	9 944	55.7	8.5	520	174
Canóvanas barrio-pueblo, Canóvanas Municipio	170	980	30.4	298	288	23	8.0	2 496	70.9	21.9	148	51
Canóvanas barrio, Loíza Municipio	211	1 908	25.8	664	536	11	2.1	4 204	75.5	17.2	195	47
Canovanillas barrio, Carolina Municipio	527	2 386	29.5	672	744	59	7.9	6 283	76.0	24.7	382	149
Caonillas barrio, Aibonito Municipio	30	357	10.1	73	103	27	26.2	850	56.7	15.2	64	25
Caonillas Abajo barrio, Utuado Municipio	54	300	1.7	26	105	40	38.1	594	46.8	9.3	16	10
Caonillas Abajo barrio, Villalba Municipio	59	390	6.2	19	122	34	27.9	833	44.5	6.8	26	12
Caonillas Arriba barrio, Utuado Municipio	48	131	-	35	53	7	13.2	252	26.2	7.5	7	7
Caonillas Arriba barrio, Villalba Municipio	82	551	1.3	85	173	26	15.0	810	46.0	13.8	35	-
Capá barrio, Moca Municipio	155	748	7.8	141	177	13	7.3	1 951	54.4	13.4	61	29
Capáez barrio, Adjuntas Municipio	26	185	20.5	80	109	32	29.4	528	39.4	11.9	12	-
Capáez barrio, Hatillo Municipio	48	964	15.1	188	346	59	17.1	2 563	49.8	16.2	109	27
Capitanejo barrio, Juana Díaz Municipio	160	1 332	3.8	198	367	68	18.5	2 894	42.4	7.7	124	30
Capitanejo comunidad	97	670	10.9	84	170	41	24.1	1 810	66.4	20.1	137	20
Juana Díaz Municipio (part)	91	567	11.6	79	136	27	19.9	1 529	69.1	22.3	106	12
Ponce Municipio (part)	6	103	6.8	5	34	14	41.2	281	51.2	8.2	31	8
Capitanejo barrio, Ponce Municipio	24	300	5.7	27	133	22	16.5	811	40.7	9.4	64	20
Caracol barrio, Añasco Municipio	19	239	17.2	41	74	5	6.8	641	46.6	10.5	10	-
Carenero barrio, Guánica Municipio	81	608	7.7	148	174	41	23.6	1 704	58.6	13.0	81	39
Carite barrio, Guayama Municipio	40	251	8.8	46	91	13	14.3	672	49.1	7.9	30	20
Carmen barrio, Guayama Municipio	11	197	-	6	50	6	12.0	376	38.0	1.9	23	6
Carolina zona urbana, Carolina Municipio	5 454	30 948	31.3	12 820	9 723	995	10.2	105 910	73.1	22.2	8 803	3 314
Carolina barrio-pueblo, Carolina Municipio	27	293	10.2	31	52	14	26.9	864	61.2	15.2	40	28
Carraízo barrio, Trujillo Alto Municipio	616	3 415	49.8	1 513	1 208	69	5.7	9 689	76.5	29.2	732	191
Carreras barrio, Añasco Municipio	103	812	24.5	167	195	34	17.4	1 980	70.8	19.6	88	43
Carreras barrio, Arecibo Municipio	61	237	-	52	95	15	15.8	791	48.8	5.6	32	11
Carrizal barrio, Aguada Municipio	18	288	13.9	33	114	26	22.8	582	67.2	11.5	37	27
Carrizales comunidad, Hatillo Municipio	86	609	16.7	113	149	28	18.8	1 539	48.8	15.3	69	18
Carrizales barrio, Hatillo Municipio	200	1 413	19.2	421	379	87	23.0	4 017	58.4	20.5	225	60
Carruzos barrio, Carolina Municipio	76	505	22.0	155	145	9	6.2	1 520	57.4	12.4	44	9
Casey Abajo barrio, Añasco Municipio	6	72	-	6	35	-	-	113	44.2	-	4	4
Casey Arriba barrio, Añasco Municipio	15	40	-	19	15	-	-	315	55.9	6.3	15	-
Cataño zona urbana, Cataño Municipio	1 235	6 825	24.5	1 586	2 277	426	18.7	17 085	59.0	18.2	1 178	411
Cataño barrio-pueblo, Cataño Municipio	129	791	5.9	145	232	90	38.8	2 843	44.6	6.2	226	125
Cataño barrio, Humacao Municipio	138	742	7.7	96	180	24	13.3	1 337	60.4	13.2	39	6
Cayaguas barrio, San Lorenzo Municipio	55	355	5.9	40	133	35	26.3	794	46.3	4.8	-	-
Cayey zona urbana, Cayey Municipio	566	3 900	7.4	1 096	1 324	182	13.7	12 281	56.8	15.0	1 213	545
Cayey barrio-pueblo, Cayey Municipio	417	2 976	7.3	889	952	148	15.5	9 977	57.2	16.2	1 081	489
Cayuco comunidad, Utuado Municipio	56	392	3.8	31	115	42	36.5	654	41.9	7.6	30	21
Cedrito barrio, Comerío Municipio	31	352	5.7	61	104	30	28.8	762	34.1	3.5	-	-
Cedro barrio, Carolina Municipio	35	378	21.4	96	117	6	5.1	1 228	60.6	14.8	80	18
Cedro barrio, Cayey Municipio	19	181	18.8	28	35	6	17.1	354	42.1	6.8	7	7
Cedro barrio, Guayanilla Municipio	-	-	(X)	-	-	-	(X)	11	100.0	54.5	-	-
Cedro Abajo barrio, Naranjito Municipio	106	1 013	16.5	239	345	32	9.3	2 331	57.1	13.6	100	37
Cedro Arriba barrio, Naranjito Municipio	118	830	11.9	296	256	11	4.3	2 124	53.8	16.1	110	55
Ceiba zona urbana, Ceiba Municipio	200	1 174	12.0	323	284	36	12.7	3 865	64.3	16.5	446	187
Ceiba barrio-pueblo, Ceiba Municipio	165	635	15.4	172	161	23	14.3	2 263	63.0	18.7	239	116
Ceiba barrio, Cidra Municipio	153	747	6.2	195	244	70	28.7	2 183	53.8	10.4	86	29
Ceiba barrio, Las Piedras Municipio	52	241	-	137	111	28	25.2	924	58.2	10.4	55	17
Ceiba comunidad	144	632	16.3	162	269	24	8.9	2 158	48.1	10.6	80	44
Vega Alta Municipio (part)	119	419	14.8	108	199	18	9.0	1 520	51.3	10.9	54	28
Vega Baja Municipio (part)	25	213	19.2	54	70	6	8.6	638	40.4	9.9	26	16
Ceiba barrio, Vega Baja Municipio	175	1 093	14.1	173	331	77	23.3	3 153	42.6	6.6	80	32
Ceiba Alta barrio, Aguadilla Municipio	19	74	47.3	28	16	10	62.5	374	62.0	12.0	26	18
Ceiba Baja barrio, Aguadilla Municipio	17	475	22.7	186	165	11	6.7	1 506	64.9	18.4	105	54
Ceiba Norte barrio, Juncos Municipio	228	1 678	12.8	470	500	60	12.0	4 602	57.0	11.6	185	63
Ceiba Sur barrio, Juncos Municipio	167	1 020	14.8	323	337	41	12.2	2 764	64.8	15.8	151	63
Cejas barrio, Comerío Municipio	12	305	2.0	42	99	13	13.1	480	38.5	5.8	11	-
Celada comunidad, Gurabo Municipio	157	794	10.8	290	258	82	31.8	2 535	63.2	17.8	95	10
Celada barrio, Gurabo Municipio	57	380	9.7	103	168	38	22.6	1 316	60.4	14.2	74	9
Central Aguirre comunidad, Salinas Municipio	60	412	12.4	88	144	14	9.7	971	63.9	11.0	83	33
Centro barrio, Moca Municipio	26	229	2.6	43	142	31	21.8	631	48.7	10.1	11	-
Cercadillo barrio, Cayey Municipio	31	198	-	14	34	13	38.2	553	38.0	8.1	7	-
Cerrillos barrio, Ponce Municipio	142	1 104	40.7	317	328	25	7.6	2 382	71.6	34.2	238	70

Table 4. **Education and Veteran Status: 2000**—Con.

[Data based on a sample (except Tables 65-68). For information on confidentiality protection, coverage, sampling error, and nonsampling error, see Appendix G.
For location of definitions, see "How to Use This Census Report"]

Puerto Rico Municipio Municipio Subdivision and Place Subbarrio	Population 3 years and over enrolled in school				Population 16 to 19 years			Population 25 years and over			Civilian veterans 18 years and over	
		Elementary or high school				Not enrolled in school and not high school graduate						
	Pre-primary school	Number	Percent in private school	College or graduate school	Total	Number	Percent	Number	Percent high school graduate or higher	Percent with Bachelor's degree or higher	Total	65 years and over
MUNICIPIO SUBDIVISION AND PLACE—Con.												
Cerro Gordo barrio, Aguada Municipio	73	706	1.8	120	232	23	9.9	1 561	32.4	2.8	18	-
Cerro Gordo barrio, Añasco Municipio	9	99	-	45	41	-	-	227	63.4	-	-	-
Cerro Gordo barrio, Bayamón Municipio	1 077	6 478	30.7	2 869	2 116	228	10.8	21 849	69.9	21.7	1 944	947
Cerro Gordo barrio, Moca Municipio	94	1 016	5.0	125	353	46	13.0	2 072	49.7	9.0	63	27
Cerro Gordo barrio, San Lorenzo Municipio	121	831	6.1	302	306	41	13.4	2 714	57.9	17.0	100	28
Cerrote barrio, Las Marías Municipio	-	153	9.2	-	32	17	53.1	284	41.5	8.1	7	-
Chamorro barrio, Las Marías Municipio	-	87	-	6	15	5	33.3	114	26.3	4.4	6	-
Charcas barrio, Quebradillas Municipio	32	88	-	25	38	-	-	236	47.5	-	6	-
Chupacallos barrio, Ceiba Municipio	75	520	7.3	111	116	13	11.2	1 476	53.5	9.4	95	39
Ciales barrio-pueblo, Ciales Municipio	12	259	4.2	59	92	10	10.9	795	55.5	9.6	74	32
Ciales zona urbana, Ciales Municipio	62	666	10.1	162	189	14	7.4	1 862	57.3	11.4	105	51
Cialitos barrio, Ciales Municipio	63	400	-	30	112	55	49.1	835	33.9	8.9	43	7
Cibao barrio, Camuy Municipio	33	331	3.9	15	64	19	29.7	835	31.0	4.0	12	4
Cibao barrio, San Sebastián Municipio	36	214	-	37	90	13	14.4	685	36.4	5.3	48	35
Cibuco barrio, Corozal Municipio	108	1 193	9.7	249	374	23	6.1	2 816	59.5	9.8	150	50
Cibuco barrio, Vega Baja Municipio	-	40	-	17	9	-	-	44	65.9	-	-	-
Cidra barrio, Añasco Municipio	9	81	22.2	5	15	6	40.0	228	42.5	11.0	-	-
Cidra zona urbana, Cidra Municipio	89	1 116	6.4	275	395	96	24.3	3 033	54.6	14.1	198	73
Cidra barrio-pueblo, Cidra Municipio	30	302	5.3	53	120	18	15.0	886	46.3	8.0	41	18
Cidral barrio, San Sebastián Municipio	16	159	-	5	39	17	43.6	301	33.6	2.7	16	16
Ciénaga barrio, Guánica Municipio	31	571	3.9	143	168	26	15.5	1 378	45.1	6.7	92	47
Ciénaga Alta barrio, Río Grande Municipio	132	1 162	16.9	270	359	30	8.4	2 846	46.7	8.0	149	62
Ciénaga Baja barrio, Río Grande Municipio	605	3 951	16.5	946	1 148	173	15.1	10 558	61.4	12.5	571	200
Ciénagas barrio, Camuy Municipio	39	353	5.7	43	84	7	8.3	902	50.7	14.1	58	20
Cienegueta barrio, Vega Alta Municipio	20	87	14.9	7	24	-	-	242	46.3	5.0	6	-
Cintrona barrio, Juana Díaz Municipio	50	563	5.9	61	112	18	16.1	1 305	55.6	12.0	64	31
Coabey barrio, Jayuya Municipio	96	571	2.6	70	193	9	4.7	1 006	63.5	13.1	59	33
Coamo zona urbana, Coamo Municipio	290	2 610	8.9	609	821	105	12.8	7 359	59.6	15.1	607	273
Coamo barrio-pueblo, Coamo Municipio	183	1 529	8.0	298	491	73	14.9	4 459	53.3	14.1	345	202
Coamo Arriba barrio, Coamo Municipio	10	95	-	29	31	7	22.6	344	27.3	2.0	13	7
Coco comunidad, Salinas Municipio	162	1 368	10.7	229	349	69	19.8	3 221	53.8	12.8	127	44
Cocos barrio, Quebradillas Municipio	141	917	10.3	184	242	20	8.3	2 737	55.4	11.6	140	35
Collores barrio, Humacao Municipio	56	363	9.1	245	233	22	9.4	1 625	65.1	19.9	102	56
Collores barrio, Jayuya Municipio	49	360	-	91	72	6	8.3	877	55.8	13.7	12	-
Collores barrio, Juana Díaz Municipio	89	516	11.6	72	130	20	15.4	1 174	55.5	12.2	53	30
Collores barrio, Las Piedras Municipio	172	867	14.8	340	274	17	6.2	2 872	61.5	13.7	213	101
Collores barrio, Orocovis Municipio	7	28	-	-	-	-	(X)	49	18.4	-	-	-
Collores barrio, Yauco Municipio	-	255	4.7	29	43	13	30.2	518	49.8	7.7	23	-
Comerío zona urbana, Comerío Municipio	123	1 033	4.2	172	350	48	13.7	2 522	45.8	16.0	169	63
Comerío barrio-pueblo, Comerío Municipio	108	975	4.4	163	321	48	15.0	2 300	44.3	16.0	155	56
Comunas comunidad, Yabucoa Municipio	55	309	5.8	114	159	20	12.6	1 074	61.5	13.5	19	10
Consejo barrio, Guayanilla Municipio	14	200	-	62	83	28	33.7	513	45.6	9.7	25	15
Consejo barrio, Utuado Municipio	7	154	-	21	21	-	-	316	43.7	6.0	21	9
Contorno barrio, Toa Alta Municipio	131	1 032	23.3	315	287	20	7.0	3 136	59.8	14.6	195	78
Coquí comunidad, Salinas Municipio	144	880	9.5	133	274	115	42.0	1 970	61.0	12.0	107	28
Corazón comunidad, Guayama Municipio	129	856	4.7	150	203	17	8.4	1 564	50.3	3.3	62	32
Corcovada barrio, Añasco Municipio	-	123	4.1	36	10	10	100.0	424	40.3	4.7	-	-
Corcovado comunidad, Hatillo Municipio	41	351	3.1	39	70	-	-	849	39.6	9.7	45	17
Corcovado barrio, Hatillo Municipio	155	880	18.1	196	232	11	4.7	2 394	57.2	20.1	113	52
Cordillera barrio, Ciales Municipio	51	516	11.2	123	155	53	34.2	1 258	48.4	4.3	100	30
Corozal zona urbana, Corozal Municipio	272	2 550	10.2	687	844	69	8.2	6 587	53.8	12.9	341	158
Corozal barrio-pueblo, Corozal Municipio	81	651	8.9	162	190	16	8.4	1 623	48.5	7.3	84	35
Corrales barrio, Aguadilla Municipio	256	1 792	13.7	503	586	109	18.6	5 148	51.5	10.3	360	142
Costa barrio, Lajas Municipio	68	314	5.4	70	104	11	10.6	1 110	47.9	6.1	71	28
Coto barrio, Isabela Municipio	98	707	15.1	196	298	55	18.5	2 345	52.3	15.1	113	49
Coto barrio, Peñuelas Municipio	24	224	3.6	110	55	-	-	696	75.0	24.9	109	38
Coto Laurel comunidad, Ponce Municipio	86	653	8.7	238	243	28	11.5	2 316	52.4	10.3	129	35
Coto Laurel barrio, Ponce Municipio	109	1 050	14.7	338	384	35	9.1	3 157	54.8	15.6	186	63
Coto Norte barrio, Manatí Municipio	436	2 282	14.0	704	731	126	17.2	6 450	60.0	16.5	316	125
Coto Norte comunidad	65	230	7.4	89	105	17	16.2	876	42.6	6.5	47	13
Manatí Municipio (part)	52	130	4.6	54	44	7	15.9	576	41.7	6.8	28	8
Vega Baja Municipio (part)	13	100	11.0	35	61	10	16.4	300	44.3	6.0	19	5
Coto Sur barrio, Manatí Municipio	213	1 952	18.6	547	670	68	10.1	5 258	57.2	15.5	260	107
Cotuí barrio, San Germán Municipio	8	172	2.9	63	62	33	53.2	512	46.7	5.9	49	6
Cruces barrio, Aguada Municipio	48	254	5.9	48	48	-	-	1 005	52.4	19.8	42	8
Cruces barrio, Rincón Municipio	49	173	-	43	54	9	16.7	786	45.2	6.1	32	-
Cruz barrio, Moca Municipio	27	284	1.4	12	99	36	36.4	615	42.1	11.4	31	26
Cuarto barrio, Ponce Municipio	56	436	6.4	188	211	35	16.6	1 974	53.6	17.5	123	69
Cubuy barrio, Canóvanas Municipio	25	352	9.4	128	146	11	7.5	890	58.0	9.4	54	20
Cuchillas barrio, Corozal Municipio	31	335	-	83	127	35	27.6	787	42.9	9.9	28	18
Cuchillas barrio, Moca Municipio	130	904	7.9	265	239	33	13.8	2 639	47.7	11.1	74	15
Cuchillas barrio, Morovis Municipio	27	623	1.9	116	189	50	26.5	1 148	54.1	9.9	21	12
Cuebas barrio, Peñuelas Municipio	-	146	4.1	30	30	-	-	361	56.8	14.4	41	4
Cuevas barrio, Trujillo Alto Municipio	675	4 607	25.2	1 681	1 514	247	16.3	13 207	64.2	21.2	893	296
Culebra zona urbana, Culebra Municipio	82	296	-	120	63	6	9.5	954	58.2	10.1	82	50
Culebra barrio-pueblo, Culebra Municipio	46	106	-	38	22	6	27.3	453	58.9	9.5	52	37
Culebras Alto barrio, Cayey Municipio	-	6	-	-	6	-	-	23	34.8	-	-	-
Culebras Bajo barrio, Cayey Municipio	6	29	-	-	12	12	100.0	219	47.5	5.5	-	-
Culebrinas barrio, San Sebastián Municipio	141	782	4.5	112	295	59	20.0	2 455	43.4	9.9	138	74
Cupey barrio, San Juan Municipio	1 334	7 204	49.6	3 038	2 151	242	11.3	22 405	77.5	42.4	1 583	680
Cuyón barrio, Aibonito Municipio	15	143	3.5	58	14	11	78.6	446	59.0	9.0	14	-
Cuyón barrio, Coamo Municipio	66	648	3.7	88	179	10	5.6	1 071	46.6	4.7	35	12
Daguao barrio, Ceiba Municipio	12	64	6.3	20	35	-	-	177	66.7	16.9	56	10
Daguao comunidad, Naguabo Municipio	40	405	4.7	70	123	12	9.8	820	42.7	13.2	46	6
Daguao barrio, Naguabo Municipio	57	512	3.7	106	172	12	7.0	1 282	49.5	13.4	61	13

Table 4. **Education and Veteran Status: 2000**—Con.

[Data based on a sample (except Tables 65-68). For information on confidentiality protection, coverage, sampling error, and nonsampling error, see Appendix G.
For location of definitions, see "How to Use This Census Report"]

Puerto Rico Municipio Municipio Subdivision and Place Subbarrio	Population 3 years and over enrolled in school				Population 16 to 19 years			Population 25 years and over			Civilian veterans 18 years and over	
		Elementary or high school				Not enrolled in school and not high school graduate						
	Pre-primary school	Number	Percent in private school	College or graduate school	Total	Number	Percent	Number	Percent high school graduate or higher	Percent with Bachelor's degree or higher	Total	65 years and over
MUNICIPIO SUBDIVISION AND PLACE—Con.												
Dagüey barrio, Añasco Municipio	42	310	9.4	168	86	6	7.0	973	58.6	18.9	75	22
Dajaos barrio, Bayamón Municipio	48	578	17.1	120	172	14	8.1	1 622	45.9	13.8	95	33
Damián Abajo barrio, Orocovis Municipio	-	121	9.1	32	76	19	25.0	366	21.6	2.7	5	-
Damián Arriba barrio, Orocovis Municipio	46	164	11.6	35	40	9	22.5	559	41.7	11.1	9	-
Demajagua barrio, Fajardo Municipio	39	163	61.3	112	14	-	-	732	87.6	47.5	98	20
Descalabrado barrio, Santa Isabel Municipio	110	972	2.1	202	217	25	11.5	2 075	44.6	5.5	105	5
Diego Hernández barrio, Yauco Municipio	65	247	14.2	106	67	-	-	921	46.1	11.8	52	26
Domingo Ruíz barrio, Arecibo Municipio	120	556	14.7	202	193	5	2.6	2 190	51.7	10.3	169	45
Dominguito barrio, Arecibo Municipio	186	974	8.3	221	315	37	11.7	3 190	58.3	12.5	192	78
Doña Elena barrio, Comerío Municipio	65	624	4.5	125	202	38	18.8	1 687	51.5	10.8	93	42
Don Alonso barrio, Utuado Municipio	26	200	2.5	29	63	13	20.6	583	24.4	5.7	8	-
Dorado zona urbana, Dorado Municipio	427	2 265	31.6	851	734	120	16.3	7 984	69.7	27.8	649	238
Dorado barrio-pueblo, Dorado Municipio	14	70	20.0	21	7	-	-	673	53.6	21.2	57	36
Dos Bocas barrio, Corozal Municipio	71	518	18.0	155	162	23	14.2	1 697	45.3	11.0	111	48
Dos Bocas barrio, Trujillo Alto Municipio	441	1 826	80.6	791	403	23	5.7	5 674	87.8	58.3	381	88
Duey barrio, Yauco Municipio	26	404	2.2	35	97	7	7.2	741	33.1	4.7	14	12
Duey Alto barrio, San Germán Municipio	47	287	5.2	55	77	10	13.0	899	53.2	10.2	47	5
Duey Bajo barrio, San Germán Municipio	41	211	24.6	68	51	-	-	655	62.1	22.3	43	17
Duque comunidad, Naguabo Municipio	20	348	-	66	131	36	27.5	941	56.9	8.5	38	15
Duque barrio, Naguabo Municipio	71	516	3.9	113	185	40	21.6	1 724	58.2	13.8	90	36
Egozcue barrio, Patillas Municipio	-	30	-	-	11	-	-	63	12.7	-	-	-
El Cinco barrio, San Juan Municipio	161	922	52.8	1 002	428	21	4.9	5 050	89.5	51.6	491	274
El Mangó comunidad, Juncos Municipio	108	425	14.4	90	154	28	18.2	1 253	51.3	14.8	36	12
El Negro comunidad, Yabucoa Municipio	78	297	4.4	59	83	31	37.3	915	42.2	5.0	26	9
El Ojo comunidad, Santa Isabel Municipio	57	351	-	4	115	37	32.2	976	46.9	2.8	57	27
El Río barrio, Las Piedras Municipio	170	1 039	3.1	197	333	113	33.9	2 927	46.6	11.1	150	48
Emajagua comunidad, Maunabo Municipio	71	807	2.5	130	238	47	19.7	1 719	56.3	10.7	85	50
Emajagua barrio, Maunabo Municipio	145	1 155	3.5	187	327	64	19.6	2 611	57.6	12.8	140	80
Emajagual barrio, Juana Díaz Municipio	-	-	(X)	-	-	-	(X)	-	(X)	(X)	-	-
Encarnación barrio, Peñuelas Municipio	23	345	7.0	55	116	10	8.6	765	46.3	9.2	79	38
Eneas barrio, San Sebastián Municipio	13	137	-	32	36	-	-	532	46.1	13.9	77	13
Ensenada barrio, Guánica Municipio	37	409	3.9	102	155	26	16.8	1 458	59.1	8.6	114	58
Ensenada barrio, Rincón Municipio	17	227	12.3	39	82	4	4.9	968	67.3	21.6	100	59
Esperanza barrio, Arecibo Municipio	72	477	3.6	102	182	-	-	1 281	39.3	8.6	51	23
Esperanza comunidad, Vieques Municipio	39	253	-	31	52	6	11.5	737	50.2	8.7	85	16
Espinar barrio, Aguada Municipio	46	263	2.7	79	80	15	18.8	1 076	56.4	11.2	82	36
Espino comunidad, Añasco Municipio	44	274	4.4	50	100	24	24.0	863	44.3	5.8	42	12
Espino barrio, Añasco Municipio	56	304	10.2	74	106	24	22.6	986	45.9	6.2	47	12
Espino barrio, Lares Municipio	24	538	3.9	51	216	37	17.1	1 117	38.2	5.9	42	13
Espino barrio, Las Marías Municipio	7	58	-	-	6	-	-	86	12.8	7.0	-	-
Espino barrio, San Lorenzo Municipio	60	860	5.6	119	275	31	11.3	2 067	34.5	8.0	18	-
Espinosa barrio, Dorado Municipio	92	643	20.5	138	197	14	7.1	1 978	55.4	15.7	105	54
Espinosa barrio, Vega Alta Municipio	356	2 665	11.5	849	972	174	17.9	7 515	61.4	16.6	391	120
Factor barrio, Arecibo Municipio	291	1 161	13.9	428	345	73	21.2	4 099	64.0	15.4	249	64
Fajardo zona urbana, Fajardo Municipio	1 030	6 531	16.0	1 631	1 797	292	16.2	20 596	64.4	16.6	1 719	640
Fajardo barrio-pueblo, Fajardo Municipio	543	3 862	14.4	753	984	195	19.8	10 736	57.3	14.6	963	421
Farallón barrio, Cayey Municipio	11	89	-	35	19	10	52.6	486	64.2	6.6	37	8
Felicia 1 barrio, Santa Isabel Municipio	11	85	-	4	-	-	(X)	166	41.0	4.2	-	-
Felicia 2 barrio, Santa Isabel Municipio	57	375	-	4	120	37	30.8	1 067	46.6	2.5	57	27
Flamenco barrio, Culebra Municipio	36	194	-	92	51	-	-	576	61.5	12.0	42	13
Florencio barrio, Fajardo Municipio	181	729	21.8	168	197	39	19.8	2 494	73.7	18.5	117	29
Florida zona urbana, Florida Municipio	186	1 145	6.7	275	294	20	6.8	3 441	54.2	8.7	157	72
Florida barrio, San Lorenzo Municipio	174	1 279	9.3	370	436	50	11.5	3 334	58.5	14.1	125	37
Florida barrio, Vieques Municipio	149	942	0.7	97	357	92	25.8	2 372	48.3	7.0	200	96
Florida Adentro barrio, Florida Municipio	443	2 523	6.9	572	710	77	10.8	7 214	53.2	10.0	316	117
Florida Afuera barrio, Barceloneta Municipio	474	2 501	7.8	686	806	153	19.0	7 826	50.2	8.6	389	178
Fraile barrio, Culebra Municipio	-	-	(X)	-	-	-	(X)	13	100.0	38.5	-	-
Frailes barrio, Guaynabo Municipio	1 187	6 338	49.4	2 746	1 993	208	10.4	20 857	82.7	45.4	1 626	789
Frailes barrio, Yauco Municipio	-	79	27.8	8	15	-	-	157	40.1	20.4	6	-
Fránquez comunidad, Morovis Municipio	69	514	3.7	57	133	17	12.8	1 082	35.2	2.9	21	6
Fránquez barrio, Morovis Municipio	126	1 013	4.0	129	289	35	12.1	2 269	46.8	8.0	101	24
Frontón barrio, Ciales Municipio	93	662	9.5	179	160	26	16.3	1 458	48.7	9.5	71	22
Fuig comunidad, Guánica Municipio	23	281	2.1	59	95	8	8.4	745	42.7	7.7	36	20
Furnias barrio, Las Marías Municipio	16	248	6.5	97	115	21	18.3	794	40.4	7.2	44	31
Galateo comunidad, Toa Alta Municipio	84	705	13.6	57	165	49	29.7	1 437	40.1	5.7	36	7
Galateo barrio, Toa Alta Municipio	122	1 299	12.1	192	328	88	26.8	2 900	48.6	10.0	122	37
Galateo Alto barrio, Isabela Municipio	48	209	10.0	65	109	47	43.1	743	45.4	9.0	25	13
Galateo Bajo barrio, Isabela Municipio	52	271	4.8	48	75	5	6.7	1 014	48.4	9.0	22	6
Garrochales barrio, Arecibo Municipio	77	527	11.4	134	216	26	12.0	1 495	56.5	10.9	99	35
Garrochales comunidad, Barceloneta Municipio	18	201	10.0	78	54	19	35.2	769	55.0	10.3	28	28
Garrochales barrio, Barceloneta Municipio	132	1 005	8.2	250	276	44	15.9	3 069	54.4	10.2	90	64
Garzas barrio, Adjuntas Municipio	47	266	6.0	7	68	9	13.2	457	41.4	10.9	10	-
Gato barrio, Orocovis Municipio	75	490	13.1	77	131	-	-	1 012	46.8	5.2	42	42
G. L. García comunidad, Cayey Municipio	72	491	5.3	105	143	29	20.3	984	47.9	7.5	44	16
Gobernador Piñero barrio, San Juan Municipio	1 147	7 540	27.2	3 518	2 503	367	14.7	32 083	67.5	22.4	3 041	1 860
Guacio barrio, San Sebastián Municipio	36	171	-	38	53	3	5.7	387	48.3	3.1	11	-
Guadiana barrio, Naranjito Municipio	102	870	7.0	204	225	53	23.6	2 370	43.3	10.8	69	25
Guajataca barrio, Quebradillas Municipio	67	302	-	88	72	9	12.5	813	28.8	3.7	47	16
Guajataca barrio, San Sebastián Municipio	49	175	2.9	25	50	4	8.0	431	45.5	11.4	19	5
Guamá barrio, San Germán Municipio	80	424	19.3	124	111	23	20.7	1 265	55.6	25.6	68	19
Guamaní barrio, Guayama Municipio	48	319	15.0	84	115	15	13.0	847	66.4	11.9	43	39
Guanábano barrio, Aguada Municipio	40	214	21.0	50	46	-	-	523	51.1	11.1	20	-
Guanajibo barrio, Cabo Rojo Municipio	88	594	33.3	251	267	53	19.9	2 336	53.6	23.2	121	63
Guanajibo barrio, Hormigueros Municipio	151	1 002	17.7	424	305	22	7.2	4 471	61.4	18.3	450	246
Guanajibo barrio, Mayagüez Municipio	116	1 228	34.6	592	410	10	2.4	4 707	67.7	24.3	538	191

Table 4. **Education and Veteran Status: 2000**—Con.

[Data based on a sample (except Tables 65-68). For information on confidentiality protection, coverage, sampling error, and nonsampling error, see Appendix G.
For location of definitions, see "How to Use This Census Report"]

Puerto Rico Municipio Municipio Subdivision and Place Subbarrio	Population 3 years and over enrolled in school				Population 16 to 19 years			Population 25 years and over			Civilian veterans 18 years and over	
		Elementary or high school				Not enrolled in school and not high school graduate						
	Pre-primary school	Number	Percent in private school	College or graduate school	Total	Number	Percent	Number	Percent high school graduate or higher	Percent with Bachelor's degree or higher	Total	65 years and over
MUNICIPIO SUBDIVISION AND PLACE—Con.												
Guánica zona urbana, Guánica Municipio	220	1 873	4.4	367	645	103	16.0	5 562	50.9	8.9	469	215
Guánica barrio-pueblo, Guánica Municipio	100	1 031	4.9	181	358	62	17.3	2 609	46.5	11.1	248	117
Guaniquilla barrio, Aguada Municipio	115	528	8.5	135	112	8	7.1	1 641	55.0	15.1	117	42
Guaonico barrio, Utuado Municipio	-	157	5.7	91	75	14	18.7	463	49.0	18.8	38	10
Guaraguao barrio, Guaynabo Municipio	145	872	9.7	164	301	68	22.6	2 415	47.2	8.0	88	33
Guaraguao barrio, Ponce Municipio	20	259	5.0	38	77	6	7.8	579	44.2	6.0	27	9
Guaraguao Abajo barrio, Bayamón Municipio	333	1 955	25.8	614	546	13	2.4	4 848	72.4	24.5	221	72
Guaraguao Arriba barrio, Bayamón Municipio	40	458	6.6	45	159	21	13.2	963	45.1	11.8	33	7
Guardarraya barrio, Patillas Municipio	72	430	7.7	96	116	21	18.1	1 263	55.7	15.2	86	21
Guásimas barrio, Arroyo Municipio	112	799	8.4	251	280	14	5.0	2 366	72.4	18.2	174	70
Guatemala barrio, San Sebastián Municipio	63	495	12.1	186	195	23	11.8	1 909	58.5	18.2	114	68
Guavate barrio, Cayey Municipio	40	244	17.2	74	66	17	25.8	966	60.1	16.7	65	28
Guayabal comunidad, Juana Díaz Municipio	72	576	7.3	157	198	14	7.1	1 341	60.2	12.4	75	22
Guayabal barrio, Juana Díaz Municipio	184	1 461	5.3	301	431	59	13.7	3 072	53.8	12.6	125	41
Guayabo barrio, Aguada Municipio	118	661	17.1	227	282	41	14.5	1 782	63.1	20.5	79	12
Guayabo Dulce barrio, Adjuntas Municipio	-	23	-	4	11	-	-	65	61.5	-	14	-
Guayabos barrio, Isabela Municipio	63	385	7.5	55	108	12	11.1	896	55.9	7.8	87	34
Guayabota barrio, Yabucoa Municipio	50	677	1.6	97	251	42	16.7	1 807	43.4	5.6	47	18
Guayacán barrio, Ceiba Municipio	171	702	10.5	385	108	-	-	1 565	91.1	22.7	430	-
Guayama zona urbana, Guayama Municipio	730	4 393	22.9	1 350	1 398	167	11.9	12 806	68.5	21.3	1 043	418
Guayama barrio-pueblo, Guayama Municipio	522	3 504	16.3	953	1 192	167	14.0	10 059	63.3	16.9	788	332
Guayanilla zona urbana, Guayanilla Municipio	72	956	17.3	389	359	29	8.1	3 216	66.2	21.2	365	161
Guayanilla barrio-pueblo, Guayanilla Municipio	66	887	15.9	351	319	29	9.1	3 053	65.1	20.8	334	155
Guaynabo zona urbana, Guaynabo Municipio	2 908	14 385	50.2	6 025	4 584	490	10.7	51 030	76.6	41.8	3 717	1 698
Guaynabo barrio-pueblo, Guaynabo Municipio	141	656	28.2	179	289	30	10.4	1 873	69.6	28.5	92	64
Guayo barrio, Adjuntas Municipio	34	246	15.9	53	74	19	25.7	466	48.9	13.9	19	14
Guerrero barrio, Aguadilla Municipio	74	509	4.3	42	193	59	30.6	2 296	47.0	5.5	24	8
Guerrero barrio, Isabela Municipio	110	759	9.5	153	197	27	13.7	2 333	53.0	14.5	118	60
Guilarte barrio, Adjuntas Municipio	39	234	-	54	82	18	22.0	609	36.0	1.3	24	12
Gurabo zona urbana, Gurabo Municipio	272	1 909	12.6	388	585	102	17.4	5 377	56.1	13.6	339	118
Gurabo barrio-pueblo, Gurabo Municipio	50	345	12.2	73	92	14	15.2	1 139	39.5	6.1	47	13
Gurabo Abajo barrio, Juncos Municipio	82	909	2.8	126	301	65	21.6	2 155	44.3	4.0	68	19
Gurabo Arriba barrio, Juncos Municipio	34	81	17.3	12	25	-	-	359	51.5	12.5	17	5
Guzmán Abajo barrio, Río Grande Municipio	184	1 463	16.6	194	388	44	11.3	4 024	55.2	11.2	180	59
Guzmán Arriba barrio, Río Grande Municipio	17	168	20.2	48	69	5	7.2	497	59.4	17.3	10	-
Hatillo barrio, Añasco Municipio	60	330	18.8	32	82	10	12.2	719	45.6	5.6	10	5
Hatillo zona urbana, Hatillo Municipio	134	1 113	14.4	377	319	66	20.7	3 284	51.4	16.1	184	114
Hatillo barrio, Hatillo Municipio	104	835	20.8	310	233	46	19.7	2 520	56.2	16.5	128	68
Hatillo barrio-pueblo, Hatillo Municipio	84	658	7.0	186	150	20	13.3	1 661	50.0	15.9	119	83
Hato barrio, San Lorenzo Municipio	238	1 563	5.3	304	449	103	22.9	4 108	48.0	9.0	177	78
Hato Abajo barrio, Arecibo Municipio	638	4 058	23.9	1 709	1 407	113	8.0	14 707	66.0	23.3	1 045	553
Hato Arriba barrio, Arecibo Municipio	296	1 447	26.4	512	421	58	13.8	4 917	62.3	22.1	256	138
Hato Arriba comunidad, San Sebastián Municipio	10	126	7.1	68	41	5	12.2	488	49.0	12.7	-	-
Hato Arriba barrio, San Sebastián Municipio	24	382	10.5	115	111	5	4.5	1 288	56.1	20.1	53	25
Hato Candal comunidad, Río Grande Municipio	92	517	1.0	42	161	42	26.1	1 337	49.4	7.0	73	41
Hato Nuevo barrio, Guaynabo Municipio	87	570	30.9	191	156	33	21.2	1 992	65.7	21.2	124	64
Hato Nuevo barrio, Gurabo Municipio	230	1 469	12.7	406	465	125	26.9	4 379	57.3	15.5	205	47
Hato Puerco barrio, Canóvanas Municipio	182	1 518	17.9	392	413	73	17.7	4 304	51.9	13.0	257	104
Hato Puerco Abajo barrio, Villalba Municipio	106	503	7.4	60	87	11	12.6	916	48.4	6.8	57	17
Hato Puerco Arriba barrio, Villalba Municipio	234	2 050	2.8	622	745	100	13.4	4 662	54.4	12.1	266	115
Hato Rey Central barrio, San Juan Municipio	608	3 933	16.0	1 665	1 257	172	13.7	13 499	57.7	21.6	829	289
Hato Rey Norte barrio, San Juan Municipio	460	2 457	38.7	1 631	699	87	12.4	11 302	80.5	45.4	857	449
Hato Rey Sur barrio, San Juan Municipio	208	832	48.2	3 068	938	27	2.9	6 682	87.0	50.1	609	332
Hato Tejas barrio, Bayamón Municipio	1 547	8 777	40.8	3 839	3 087	239	7.7	28 792	71.3	26.5	2 527	955
Hato Viejo barrio, Arecibo Municipio	89	396	11.4	88	112	12	10.7	1 275	50.6	5.1	59	26
Hato Viejo barrio, Ciales Municipio	30	526	19.8	105	79	5	6.3	1 474	54.6	10.3	59	35
Hayales barrio, Coamo Municipio	42	293	17.4	79	43	4	9.3	777	52.0	19.6	42	12
Helechal barrio, Barranquitas Municipio	164	1 096	2.7	271	296	24	8.1	2 180	58.6	14.3	137	41
Herreras barrio, Río Grande Municipio	27	150	12.7	24	50	13	26.0	477	49.3	10.3	17	8
Higuillar barrio, Dorado Municipio	711	4 542	22.9	1 463	1 439	199	13.8	13 377	66.7	22.1	916	351
Hoconuco Alto barrio, San Germán Municipio	17	98	-	50	42	-	-	445	32.1	4.9	15	-
Hoconuco Bajo barrio, San Germán Municipio	19	382	14.7	122	132	27	20.5	909	45.8	9.8	74	50
Honduras barrio, Barranquitas Municipio	41	607	-	123	205	43	21.0	1 169	55.0	11.4	94	18
Honduras barrio, Cidra Municipio	22	509	9.4	63	137	26	19.0	957	57.6	14.6	58	30
Hormigueros zona urbana, Hormigueros Municipio	333	1 955	14.5	820	634	60	9.5	8 433	59.0	17.4	738	353
Hormigueros barrio, Hormigueros Municipio	92	599	21.9	328	188	22	11.7	2 025	67.3	17.8	186	83
Hormigueros barrio-pueblo, Hormigueros Municipio	22	104	22.1	54	29	4	13.8	718	67.0	28.6	55	38
Hoya Mala barrio, San Sebastián Municipio	62	725	6.5	119	181	32	17.7	2 341	41.8	10.5	83	40
Hoyo Mulas barrio, Carolina Municipio	923	6 270	27.3	2 783	2 050	250	12.2	21 140	71.4	18.7	1 999	628
H. Rivera Colón comunidad, Toa Alta Municipio	104	483	7.7	62	105	7	6.7	1 400	42.7	8.2	41	16
Húcares barrio, Naguabo Municipio	90	518	3.9	73	105	46	43.8	1 173	60.0	9.2	44	14
Humacao zona urbana, Humacao Municipio	581	3 956	17.7	1 779	1 428	170	11.9	12 584	63.5	19.6	889	336
Humacao barrio-pueblo, Humacao Municipio	140	862	22.3	386	305	60	19.7	3 181	66.4	22.7	237	130
Humatas barrio, Añasco Municipio	23	115	13.9	19	79	29	36.7	231	41.1	11.7	5	5
Imbéry comunidad, Barceloneta Municipio	105	637	4.7	180	211	27	12.8	1 779	52.3	9.3	67	55
Indiera Alta barrio, Maricao Municipio	13	407	4.2	9	118	37	31.4	755	26.0	3.6	8	3
Indiera Baja barrio, Maricao Municipio	5	125	12.8	33	62	16	25.8	367	46.0	9.0	7	7
Indiera Fría barrio, Maricao Municipio	12	109	-	18	35	-	-	258	31.0	1.9	14	7
Indios comunidad, Guayanilla Municipio	80	349	3.4	108	137	25	18.2	1 001	57.3	7.9	84	27
Indios barrio, Guayanilla Municipio	97	593	4.2	61	189	44	23.3	1 257	49.6	4.8	79	40
Ingenio comunidad, Toa Baja Municipio	223	1 193	8.4	148	394	135	34.3	3 113	43.3	7.4	139	45
Isabela zona urbana, Isabela Municipio	299	2 517	9.9	508	837	110	13.1	8 044	54.7	15.4	623	269
Isabela barrio-pueblo, Isabela Municipio	227	1 773	9.6	311	622	90	14.5	5 735	50.9	14.5	462	197

Table 4. **Education and Veteran Status: 2000**—Con.

[Data based on a sample (except Tables 65-68). For information on confidentiality protection, coverage, sampling error, and nonsampling error, see Appendix G.
For location of definitions, see "How to Use This Census Report"]

Puerto Rico Municipio Municipio Subdivision and Place Subbarrio	Population 3 years and over enrolled in school				Population 16 to 19 years			Population 25 years and over			Civilian veterans 18 years and over	
		Elementary or high school				Not enrolled in school and not high school graduate						
	Pre-primary school	Number	Percent in private school	College or graduate school	Total	Number	Percent	Number	Percent high school graduate or higher	Percent with Bachelor's degree or higher	Total	65 years and over
MUNICIPIO SUBDIVISION AND PLACE—Con.												
Isabel II barrio-pueblo, Vieques Municipio	36	355	-	49	89	3	3.4	1 020	52.9	15.5	76	19
Isla de Mona e Islote Monito barrio, Mayagüez Municipio	-	-	(X)	-	-	-	(X)	-	(X)	(X)	-	-
Islote barrio, Arecibo Municipio	194	988	9.7	293	323	37	11.5	3 773	49.3	9.5	160	55
Jacaboa barrio, Patillas Municipio	29	330	6.7	64	81	13	16.0	699	57.5	12.6	55	48
Jacaguas barrio, Juana Díaz Municipio	132	1 066	12.0	253	319	57	17.9	2 543	60.5	16.5	146	65
Jácana barrio, Yauco Municipio	47	408	5.6	104	134	49	36.6	1 161	55.1	17.5	99	46
Jácanas barrio, Yabucoa Municipio	82	794	4.9	282	246	21	8.5	1 961	55.8	14.0	82	51
Jagual barrio, Patillas Municipio	24	130	12.3	42	25	15	60.0	336	65.5	2.4	14	14
Jagual comunidad, San Lorenzo Municipio	58	393	1.8	41	99	22	22.2	798	36.0	2.4	37	15
Jagual barrio, San Lorenzo Municipio	146	1 010	2.7	116	286	66	23.1	2 416	40.4	5.7	69	15
Jagua Pasto barrio, Guayanilla Municipio	-	25	-	-	-	-	(X)	47	48.9	-	-	-
Jaguar barrio, Gurabo Municipio	11	121	16.5	96	18	-	-	538	60.8	20.3	44	6
Jaguas barrio, Ciales Municipio	160	1 208	9.4	283	390	77	19.7	2 664	53.9	12.8	117	33
Jaguas barrio, Guayanilla Municipio	22	362	3.3	29	89	19	21.3	633	43.8	10.7	28	5
Jaguas barrio, Gurabo Municipio	64	341	15.0	121	128	30	23.4	1 280	55.2	9.6	44	14
Jaguas barrio, Peñuelas Municipio	72	556	5.6	122	127	14	11.0	1 379	62.0	14.8	123	26
Jagüey barrio, Aguada Municipio	41	396	10.6	81	116	2	1.7	1 173	47.3	12.8	40	9
Jagüey barrio, Rincón Municipio	11	162	-	72	59	6	10.2	518	31.7	1.7	15	-
Jagüeyes barrio, Aguas Buenas Municipio	51	518	29.0	268	191	8	4.2	1 583	62.9	20.9	116	55
Jaguitas barrio, Hormigueros Municipio	52	340	8.2	76	148	32	21.6	1 028	51.3	9.8	85	21
Jájome Alto barrio, Cayey Municipio	20	127	-	10	73	19	26.0	342	47.7	10.2	22	8
Jájome Bajo barrio, Cayey Municipio	9	205	-	-	36	5	13.9	390	20.8	5.4	37	14
Jauca barrio, Jayuya Municipio	-	64	-	8	11	-	-	98	32.7	13.3	-	-
Jauca comunidad, Santa Isabel Municipio	120	359	3.9	96	144	9	6.3	1 111	53.3	7.9	45	25
Jauca 1 barrio, Santa Isabel Municipio	166	533	5.8	116	190	9	4.7	1 560	58.9	13.5	97	36
Jauca 2 barrio, Santa Isabel Municipio	112	745	11.8	165	120	21	17.5	2 042	74.3	23.1	109	32
Jayuya zona urbana, Jayuya Municipio	62	811	2.2	198	258	8	3.1	1 912	53.0	13.2	126	49
Jayuya barrio-pueblo, Jayuya Municipio	41	439	1.8	47	137	-	-	899	42.2	7.5	53	35
Jayuya Abajo barrio, Jayuya Municipio	57	670	2.2	156	194	20	10.3	1 717	62.2	16.8	71	8
Jiménez barrio, Río Grande Municipio	99	513	30.0	129	159	42	26.4	1 829	56.4	11.1	113	41
Jobos comunidad, Guayama Municipio	87	856	6.8	163	262	55	21.0	1 953	45.4	3.1	101	55
Jobos barrio, Guayama Municipio	188	1 648	6.1	212	475	97	20.4	4 625	54.8	3.7	214	90
Jobos barrio, Isabela Municipio	128	709	17.8	177	205	31	15.1	2 254	52.3	14.9	163	52
Juana Díaz zona urbana, Juana Díaz Municipio	190	2 136	9.8	685	646	33	5.1	5 871	63.0	19.8	456	234
Juana Díaz barrio-pueblo, Juana Díaz Municipio	69	1 061	9.0	282	348	22	6.3	2 843	62.5	19.0	205	127
Juan Alonso barrio, Mayagüez Municipio	26	217	43.3	140	123	20	16.3	842	62.2	32.7	90	23
Juan Asencio barrio, Aguas Buenas Municipio	96	640	1.6	142	237	43	18.1	1 532	46.6	9.5	58	15
Juan González barrio, Adjuntas Municipio	29	153	5.2	63	55	17	30.9	456	46.9	17.5	18	-
Juan Martín barrio, Luquillo Municipio	14	142	26.1	14	29	6	20.7	620	50.2	9.4	26	7
Juan Martín barrio, Yabucoa Municipio	134	638	14.7	289	217	10	4.6	2 143	62.8	19.8	112	64
Juan Sánchez barrio, Bayamón Municipio	968	4 031	51.5	1 734	1 409	335	23.8	16 274	77.3	32.9	1 327	700
Juncal comunidad, San Sebastián Municipio	20	230	7.4	39	56	9	16.1	674	47.9	9.5	41	21
Juncal barrio, San Sebastián Municipio	38	398	7.0	94	123	13	10.6	1 168	49.4	11.5	62	21
Juncos zona urbana, Juncos Municipio	332	1 820	15.9	381	444	87	19.6	5 281	58.7	11.8	322	108
Juncos barrio-pueblo, Juncos Municipio	64	438	22.8	82	104	28	26.9	1 772	54.1	13.8	146	51
La Alianza comunidad, Arecibo Municipio	69	468	1.7	101	142	18	12.7	1 350	53.3	7.2	40	15
La Dolores comunidad, Río Grande Municipio	127	812	9.9	108	203	27	13.3	2 215	44.3	9.1	114	61
La Fermina comunidad	109	718	9.3	173	183	30	16.4	1 945	54.9	7.6	124	55
Humacao Municipio (part)	65	512	7.8	102	134	24	17.9	1 219	57.3	5.6	66	19
Las Piedras Municipio (part)	44	206	13.1	71	49	6	12.2	726	50.8	10.9	58	36
La Gloria barrio, Trujillo Alto Municipio	106	848	28.5	200	321	78	24.3	2 861	52.8	12.0	114	28
Lagunas barrio, Aguada Municipio	82	773	0.8	196	291	8	2.7	1 743	46.9	8.0	41	17
Lajas zona urbana, Lajas Municipio	101	1 014	18.8	267	326	-	-	3 235	62.0	17.9	303	142
Lajas barrio, Lajas Municipio	47	337	11.0	197	145	12	8.3	1 449	56.3	17.5	147	44
Lajas barrio-pueblo, Lajas Municipio	9	134	6.0	13	58	-	-	456	51.3	6.4	52	27
Lajas Arriba barrio, Lajas Municipio	67	576	7.3	95	194	-	-	1 660	46.1	12.3	91	20
La Luisa comunidad, Manatí Municipio	90	522	6.3	165	291	106	36.4	1 928	47.0	8.4	58	20
Lamboglia comunidad, Patillas Municipio	40	331	6.0	36	75	-	-	621	52.7	7.1	10	-
Lapa barrio, Cayey Municipio	24	24	-	8	-	-	(X)	113	66.4	-	-	-
Lapa barrio, Salinas Municipio	291	2 198	10.9	369	622	131	21.1	5 510	50.6	11.5	245	98
La Parguera comunidad, Lajas Municipio	32	178	7.9	35	55	-	-	912	40.8	9.6	49	8
La Playa comunidad, Añasco Municipio	82	421	4.0	38	124	32	25.8	1 328	43.4	4.7	101	45
La Plena comunidad, Salinas Municipio	12	235	8.5	33	65	5	7.7	569	49.2	9.3	18	-
Lares zona urbana, Lares Municipio	162	1 512	4.5	338	468	64	13.7	4 304	57.4	16.9	282	130
Lares barrio, Lares Municipio	93	707	0.3	226	320	44	13.8	2 428	50.0	20.3	205	91
Lares barrio-pueblo, Lares Municipio	94	844	6.4	148	273	50	18.3	2 166	52.2	15.5	123	54
Las Marías comunidad, Añasco Municipio	23	332	7.2	56	87	10	11.5	1 182	42.9	6.2	36	14
Las Marías zona urbana, Las Marías Municipio	7	157	3.2	58	87	13	14.9	608	55.4	13.2	11	6
Las Marías barrio-pueblo, Las Marías Municipio	12	85	12.9	5	53	10	18.9	234	48.3	8.5	6	6
Las Ochenta comunidad, Salinas Municipio	30	244	0.8	40	67	10	14.9	615	44.1	3.7	27	6
Las Ollas comunidad, Santa Isabel Municipio	60	535	1.9	86	138	8	5.8	1 122	51.8	4.8	58	5
Las Palmas barrio, Utuado Municipio	42	277	-	54	105	11	10.5	755	57.6	12.6	17	8
Las Piedras zona urbana, Las Piedras Municipio	230	1 437	12.5	392	476	46	9.7	3 677	60.1	14.4	164	49
Las Piedras barrio-pueblo, Las Piedras Municipio	63	471	2.1	70	100	4	4.0	1 120	44.0	10.1	31	7
La Torre barrio, Lares Municipio	60	403	8.2	86	109	5	4.6	976	49.6	14.8	61	39
Lavadero barrio, Hormigueros Municipio	185	609	11.0	205	175	12	6.9	2 577	51.9	14.4	152	50
Leguísamo barrio, Mayagüez Municipio	32	410	28.5	96	121	14	11.6	1 316	47.0	12.2	26	12
Levittown comunidad, Toa Baja Municipio	877	5 352	33.9	2 417	1 914	126	6.6	19 077	76.1	19.7	1 792	637
Liborio Negrón Torres comunidad, Sabana Grande Municipio	19	332	-	37	63	-	-	830	44.5	6.9	56	9
Limaní barrio, Adjuntas Municipio	-	126	-	5	49	13	26.5	198	36.9	6.1	13	8
Limón barrio, Mayagüez Municipio	31	288	-	123	103	32	31.1	1 000	35.7	6.6	59	28
Limón barrio, Utuado Municipio	-	32	25.0	16	3	-	-	128	51.6	10.9	28	17
Limones barrio, Yabucoa Municipio	141	742	3.4	171	232	25	10.8	2 424	46.2	9.9	156	46

Table 4. **Education and Veteran Status: 2000**—Con.

[Data based on a sample (except Tables 65-68). For information on confidentiality protection, coverage, sampling error, and nonsampling error, see Appendix G.
For location of definitions, see "How to Use This Census Report"]

Puerto Rico Municipio Municipio Subdivision and Place Subbarrio	Population 3 years and over enrolled in school				Population 16 to 19 years			Population 25 years and over			Civilian veterans 18 years and over	
		Elementary or high school				Not enrolled in school and not high school graduate						
	Pre-primary school	Number	Percent in private school	College or graduate school	Total	Number	Percent	Number	Percent high school graduate or higher	Percent with Bachelor's degree or higher	Total	65 years and over
MUNICIPIO SUBDIVISION AND PLACE—Con.												
Lirios barrio, Juncos Municipio	270	1 214	11.3	212	251	46	18.3	3 054	54.0	12.1	105	42
Lizas barrio, Maunabo Municipio	50	192	3.1	66	61	25	41.0	541	46.2	10.7	36	14
Llanadas barrio, Isabela Municipio	56	563	4.4	70	181	55	30.4	1 681	44.3	8.6	101	57
Llano barrio, Guayanilla Municipio	18	203	12.3	37	90	-	-	398	51.5	9.5	13	8
Llanos barrio, Aibonito Municipio	168	1 705	7.2	416	530	43	8.1	3 844	61.9	11.7	226	118
Llanos barrio, Lajas Municipio	16	140	3.6	43	46	14	30.4	465	56.8	15.1	29	11
Llanos Costa barrio, Cabo Rojo Municipio	60	611	7.7	199	220	22	10.0	2 264	47.1	11.7	128	72
Llanos Tuna barrio, Cabo Rojo Municipio	191	1 008	8.5	233	263	29	11.0	3 930	42.0	7.7	180	112
Llave barrio, Vieques Municipio	-	-	(X)	-	-	-	(X)	16	100.0	100.0	7	-
Lluveras comunidad, Sabana Grande Municipio	60	431	7.4	122	173	5	2.9	1 183	41.5	6.8	80	28
Loíza zona urbana, Loíza Municipio	195	1 089	2.8	221	339	58	17.1	2 095	60.8	6.9	83	31
Loíza barrio-pueblo, Loíza Municipio	195	1 089	2.8	221	339	58	17.1	2 095	60.8	6.9	83	31
Lomas comunidad, Canóvanas Municipio	57	154	7.1	59	45	-	-	606	49.3	11.1	14	5
Lomas barrio, Canóvanas Municipio	203	1 094	7.9	330	349	49	14.0	3 342	47.2	10.4	80	38
Lomas barrio, Juana Díaz Municipio	29	319	1.9	59	60	7	11.7	817	47.7	7.2	58	38
Lomas barrio, Naranjito Municipio	83	981	8.3	232	251	19	7.6	2 337	48.8	10.6	149	73
Los Llanos comunidad, Coamo Municipio	109	478	1.5	133	74	-	-	1 348	60.6	14.1	94	38
Los Llanos barrio, Coamo Municipio	182	756	0.9	189	171	5	2.9	2 095	62.3	18.6	169	69
Luis Lloréns Torres comunidad, Juana Díaz Municipio	101	767	4.0	131	193	50	25.9	1 867	58.7	14.5	89	37
Luis M. Cintrón comunidad, Fajardo Municipio	78	595	14.8	113	167	26	15.6	1 560	50.0	5.1	156	61
Luquillo zona urbana, Luquillo Municipio	282	1 642	10.2	506	520	75	14.4	4 691	69.4	19.5	346	113
Luquillo barrio-pueblo, Luquillo Municipio	51	200	6.5	60	43	-	-	886	64.1	23.5	79	49
Luyando comunidad, Aguada Municipio	123	775	3.4	147	249	61	24.5	1 835	49.5	9.9	39	10
Mabú barrio, Humacao Municipio	226	1 880	10.4	564	522	35	6.7	5 211	58.9	13.0	364	122
Macaná barrio, Guayanilla Municipio	67	268	3.4	103	130	24	18.5	1 023	57.6	17.7	104	41
Macaná barrio, Peñuelas Municipio	29	224	6.7	50	88	2	2.3	530	54.9	15.5	45	5
Machete barrio, Guayama Municipio	127	552	21.9	159	116	6	5.2	1 383	79.6	28.3	65	10
Machos barrio, Ceiba Municipio	71	788	9.6	359	324	22	6.8	2 632	71.8	19.8	583	81
Machuchal barrio, Sabana Grande Municipio	83	1 061	7.3	232	219	12	5.5	3 006	56.6	12.4	178	67
Machuelo Abajo barrio, Ponce Municipio	363	2 836	22.6	813	791	127	16.1	7 961	66.8	25.1	671	361
Machuelo Arriba barrio, Ponce Municipio	259	2 931	20.8	1 104	1 099	101	9.2	8 252	64.1	21.2	665	296
Magas barrio, Guayanilla Municipio	141	884	13.0	211	302	43	14.2	1 931	64.0	15.8	125	19
Magas Arriba comunidad, Guayanilla Municipio	32	248	9.7	62	101	20	19.8	616	51.3	15.7	40	10
Magos barrio, San Sebastián Municipio	6	38	-	7	30	-	-	187	57.2	16.6	20	6
Maguayo barrio, Dorado Municipio	102	1 028	16.0	140	312	57	18.3	2 882	56.8	11.3	185	91
Magueyes barrio, Corozal Municipio	-	155	-	5	46	6	13.0	160	27.5	-	11	5
Magueyes barrio, Ponce Municipio	117	1 121	29.1	438	339	15	4.4	3 864	69.3	29.4	378	102
Magueyes Urbano barrio, Ponce Municipio	44	227	42.3	127	139	6	4.3	804	79.9	32.7	126	65
Maizales barrio, Naguabo Municipio	69	431	7.4	82	141	40	28.4	1 262	49.8	9.0	66	11
Maleza Alta barrio, Aguadilla Municipio	50	295	37.3	187	105	11	10.5	1 024	77.1	32.8	97	18
Maleza Baja barrio, Aguadilla Municipio	123	585	50.3	317	655	353	53.9	1 437	85.5	38.4	196	43
Malezas barrio, Mayagüez Municipio	33	225	13.3	50	77	-	-	667	45.6	12.0	17	7
Mal Paso barrio, Aguada Municipio	41	479	12.3	181	218	9	4.1	1 670	61.7	18.0	59	12
Mambiche barrio, Humacao Municipio	89	367	8.4	94	148	32	21.6	1 255	59.8	5.9	47	15
Mamey barrio, Aguada Municipio	67	474	5.1	176	212	33	15.6	1 204	55.4	15.5	60	8
Mamey barrio, Guaynabo Municipio	132	632	9.8	184	185	48	25.9	1 977	55.5	10.2	107	10
Mamey barrio, Gurabo Municipio	151	792	17.6	257	251	68	27.1	2 516	67.2	19.9	148	32
Mamey barrio, Juncos Municipio	146	760	10.9	221	267	62	23.2	2 104	70.0	23.8	128	68
Mamey barrio, Patillas Municipio	96	522	9.0	107	177	10	5.6	1 524	61.4	17.5	89	34
Mameyal barrio, Dorado Municipio	-	-	(X)	-	-	-	(X)	-	(X)	(X)	-	-
Mameyes Abajo barrio, Utuado Municipio	52	322	4.0	21	70	22	31.4	704	41.2	7.2	42	27
Mameyes Arriba barrio, Jayuya Municipio	69	609	-	120	163	30	18.4	1 209	38.1	5.0	24	-
Mameyes I barrio, Luquillo Municipio	62	412	11.7	68	206	44	21.4	1 418	47.3	13.0	123	50
Mameyes II barrio, Río Grande Municipio	80	479	20.7	131	149	52	34.9	1 823	53.3	14.7	124	56
Maná barrio, Corozal Municipio	70	395	8.4	73	152	11	7.2	1 096	47.4	8.6	29	11
Manatí zona urbana, Manatí Municipio	400	3 329	15.7	744	996	215	21.6	9 723	54.5	15.0	614	332
Manatí barrio-pueblo, Manatí Municipio	141	1 479	12.5	287	407	122	30.0	4 427	50.8	14.4	273	169
Maragüez barrio, Ponce Municipio	17	165	-	64	65	7	10.8	398	23.1	4.8	6	-
Maravilla Este barrio, Las Marías Municipio	7	150	9.3	64	55	16	29.1	653	53.6	12.1	17	6
Maravilla Norte barrio, Las Marías Municipio	42	99	6.1	17	56	-	-	383	40.2	6.5	25	11
Maravilla Sur barrio, Las Marías Municipio	79	399	6.8	94	98	15	15.3	953	56.8	17.6	25	18
Maresúa barrio, San Germán Municipio	17	357	17.6	111	126	8	6.3	753	71.7	29.7	78	23
María Antonia comunidad, Guánica Municipio	29	255	-	73	106	36	34.0	959	52.9	6.8	55	34
Mariana barrio, Humacao Municipio	95	788	9.0	211	240	32	13.3	1 791	54.8	11.6	55	5
Mariana barrio, Naguabo Municipio	37	258	13.6	118	71	10	14.1	1 145	55.5	16.9	55	20
Mariano Colón comunidad	72	703	2.1	77	151	27	17.9	1 328	50.6	5.9	93	14
Coamo Municipio (part)	72	691	2.2	77	151	27	17.9	1 229	53.0	6.4	87	14
Santa Isabel Municipio (part)	-	12	-	-	-	-	(X)	99	21.2	-	6	-
Marías barrio, Aguada Municipio	27	415	11.6	76	198	36	18.2	1 106	38.4	11.8	10	4
Marías barrio, Añasco Municipio	84	876	16.8	182	339	61	18.0	2 841	51.0	13.2	187	71
Marías barrio, Moca Municipio	68	425	3.1	84	134	17	12.7	1 031	42.2	10.5	37	-
Maricao zona urbana, Maricao Municipio	17	217	-	93	62	13	21.0	764	47.6	7.6	28	-
Maricao barrio-pueblo, Maricao Municipio	13	175	-	74	52	13	25.0	596	43.3	5.0	28	-
Maricao barrio, Vega Alta Municipio	66	1 051	9.1	170	285	42	14.7	2 954	52.0	8.8	222	58
Maricao Afuera barrio, Maricao Municipio	25	402	3.0	116	122	12	9.8	992	48.3	8.8	26	19
Marín barrio, Patillas Municipio	57	506	5.7	147	179	20	11.2	1 274	50.5	13.5	48	16
Martín González barrio, Carolina Municipio	858	5 171	30.3	1 831	1 678	212	12.6	14 006	71.7	18.9	826	206
Martorell comunidad, Yabucoa Municipio	95	554	2.9	98	115	9	7.8	1 789	43.3	8.9	102	30
Marueño comunidad, Ponce Municipio	29	231	5.6	20	50	8	16.0	534	56.6	13.3	38	13
Marueño barrio, Ponce Municipio	38	355	6.2	39	99	11	11.1	922	55.9	11.5	60	35
Masa barrio, Gurabo Municipio	41	298	9.4	105	101	21	20.8	1 084	50.1	12.9	56	8
Mata de Cañas barrio, Orocovis Municipio	21	87	5.7	-	48	10	20.8	239	64.0	15.1	-	-
Mata de Plátano barrio, Luquillo Municipio	330	1 730	10.9	481	547	117	21.4	5 042	68.9	22.1	370	129

Table 4. **Education and Veteran Status: 2000**—Con.

[Data based on a sample (except Tables 65-68). For information on confidentiality protection, coverage, sampling error, and nonsampling error, see Appendix G.
For location of definitions, see "How to Use This Census Report"]

Puerto Rico Municipio Municipio Subdivision and Place Subbarrio	Population 3 years and over enrolled in school				Population 16 to 19 years			Population 25 years and over			Civilian veterans 18 years and over	
		Elementary or high school				Not enrolled in school and not high school graduate						
	Pre-primary school	Number	Percent in private school	College or graduate school	Total	Number	Percent	Number	Percent high school graduate or higher	Percent with Bachelor's degree or higher	Total	65 years and over
MUNICIPIO SUBDIVISION AND PLACE—Con.												
Matón Abajo barrio, Cayey Municipio	11	193	5.2	52	37	18	48.6	723	52.8	10.9	80	27
Matón Arriba barrio, Cayey Municipio	38	183	7.1	27	71	28	39.4	471	45.2	6.6	9	8
Matuyas Alto barrio, Maunabo Municipio	15	107	-	6	-	-	(X)	278	46.4	9.4	-	-
Matuyas Bajo barrio, Maunabo Municipio	6	39	-	3	10	7	70.0	114	45.6	4.4	-	-
Maunabo barrio-pueblo, Maunabo Municipio	9	45	-	26	9	-	-	271	72.3	38.0	41	36
Maunabo zona urbana, Maunabo Municipio	85	303	2.6	134	143	9	6.3	1 314	61.6	20.9	106	66
Mavilla barrio, Vega Alta Municipio	14	51	9.8	10	29	-	-	264	33.0	1.9	11	-
Mayagüez zona urbana, Mayagüez Municipio	2 039	13 241	22.6	10 481	6 415	664	10.4	46 935	57.0	19.8	3 247	1 463
Mayagüez barrio-pueblo, Mayagüez Municipio	786	5 157	11.6	6 177	3 343	325	9.7	17 455	49.4	14.5	1 039	506
Mayagüez Arriba barrio, Mayagüez Municipio	176	873	29.3	573	337	23	6.8	3 983	50.4	16.8	269	125
Media Luna barrio, Toa Baja Municipio	376	3 126	6.7	434	882	163	18.5	6 846	45.1	6.2	261	68
Medianía Alta barrio, Loíza Municipio	324	2 586	1.4	333	776	200	25.8	4 915	45.1	4.2	175	66
Medianía Baja barrio, Loíza Municipio	379	2 318	7.6	290	628	100	15.9	4 809	60.6	8.7	233	99
Membrillo barrio, Camuy Municipio	153	705	6.0	203	189	13	6.9	1 963	59.1	18.1	135	63
Minillas barrio, Bayamón Municipio	1 142	7 643	25.2	3 302	2 577	272	10.6	27 034	65.7	19.4	2 131	975
Minillas barrio, San Germán Municipio	73	608	12.7	208	175	7	4.0	2 189	63.0	17.1	167	42
Mirabales barrio, San Sebastián Municipio	7	138	2.9	9	65	14	21.5	372	25.8	1.6	7	7
Miradero barrio, Cabo Rojo Municipio	418	2 517	16.4	932	781	154	19.7	8 965	60.4	21.8	510	181
Miradero barrio, Mayagüez Municipio	199	829	62.2	1 076	454	4	0.9	3 331	79.2	42.6	335	159
Miraflores barrio, Añasco Municipio	23	182	-	53	80	5	6.3	474	41.6	7.6	29	5
Miraflores barrio, Arecibo Municipio	123	1 109	10.3	179	287	28	9.8	3 070	53.2	7.2	64	28
Miranda comunidad, Vega Baja Municipio	48	423	2.8	68	114	26	22.8	1 278	44.2	5.6	52	32
Mirasol barrio, Lares Municipio	31	319	-	88	89	16	18.0	836	31.1	5.7	13	7
Moca zona urbana, Moca Municipio	81	980	13.5	328	276	18	6.5	2 896	68.6	23.2	203	95
Moca barrio-pueblo, Moca Municipio	13	264	11.4	106	68	3	4.4	1 261	61.1	23.2	102	59
Monacillo barrio, San Juan Municipio	406	2 384	50.8	1 312	725	15	2.1	7 843	84.1	47.5	654	357
Monacillo Urbano barrio, San Juan Municipio	1 013	5 241	37.8	2 460	1 553	149	9.6	19 122	71.5	35.5	1 350	777
Monserrate comunidad	75	502	18.1	107	187	56	29.9	1 663	46.4	8.5	38	5
Vega Alta Municipio (part)	-	11	45.5	23	-	-	(X)	127	41.7	15.7	8	-
Vega Baja Municipio (part)	75	491	17.5	84	187	56	29.9	1 536	46.8	7.9	30	5
Montalva barrio, Guánica Municipio	82	576	14.2	126	186	25	13.4	1 984	51.8	9.4	173	81
Montaña barrio, Aguadilla Municipio	125	782	12.9	128	280	91	32.5	2 511	51.1	16.4	179	71
Monte Grande comunidad, Cabo Rojo Municipio	76	338	7.7	96	87	-	-	1 233	48.2	13.3	62	6
Monte Grande barrio, Cabo Rojo Municipio	250	1 025	13.0	369	334	47	14.1	3 961	51.3	14.8	278	152
Monte Llano barrio, Cayey Municipio	173	877	19.5	300	279	22	7.9	2 319	70.7	23.0	166	44
Monte Llano barrio, Cidra Municipio	29	249	2.4	35	54	11	20.4	620	57.3	10.3	48	13
Monte Llano barrio, Morovis Municipio	90	673	12.6	184	139	41	29.5	1 545	63.8	18.1	87	19
Monte Llano barrio, Ponce Municipio	6	68	11.8	23	47	18	38.3	219	52.1	18.3	20	-
Montones barrio, Las Piedras Municipio	128	1 264	17.4	371	458	56	12.2	3 523	53.2	11.9	118	43
Montoso barrio, Maricao Municipio	12	381	-	25	83	5	6.0	562	35.6	6.2	13	7
Montoso barrio, Mayagüez Municipio	34	224	2.7	42	37	11	29.7	609	32.0	6.6	13	13
Mora comunidad, Isabela Municipio	56	456	3.9	36	90	11	12.2	1 234	45.6	9.6	36	31
Mora barrio, Isabela Municipio	52	802	15.8	273	234	25	10.7	2 660	70.4	21.4	204	92
Morovis zona urbana, Morovis Municipio	71	510	4.5	141	134	43	32.1	1 362	51.8	14.5	120	38
Morovis barrio-pueblo, Morovis Municipio	31	223	3.1	63	61	22	36.1	612	42.2	14.1	62	15
Morovis Norte barrio, Morovis Municipio	159	922	6.1	237	231	24	10.4	1 760	67.2	20.1	131	70
Morovis Sud barrio, Morovis Municipio	104	740	10.3	205	275	30	10.9	1 714	55.6	14.3	61	18
Mosquito barrio, Vieques Municipio	-	-	(X)	-	-	-	(X)	-	(X)	(X)	-	-
Mucarabones comunidad, Toa Alta Municipio	113	430	7.4	80	163	29	17.8	892	56.5	4.1	37	7
Mucarabones barrio, Toa Alta Municipio	749	4 094	37.4	1 297	1 088	161	14.8	10 937	69.0	25.0	596	100
Mula barrio, Aguas Buenas Municipio	56	769	13.0	241	233	14	6.0	2 120	62.1	15.1	145	57
Mulas barrio, Patillas Municipio	11	66	13.6	11	38	9	23.7	272	28.7	6.6	13	-
Mulita barrio, Aguas Buenas Municipio	-	32	-	-	20	-	-	140	37.9	-	-	-
Muñoz Rivera barrio, Patillas Municipio	35	218	1.8	41	64	6	9.4	449	43.4	8.0	18	4
Naguabo zona urbana, Naguabo Municipio	106	795	3.8	207	297	53	17.8	2 516	56.8	15.1	163	76
Naguabo barrio-pueblo, Naguabo Municipio	39	349	3.7	95	120	27	22.5	969	51.4	8.7	46	22
Naranjales barrio, Las Marías Municipio	9	147	-	27	60	24	40.0	358	41.1	1.7	18	18
Naranjales barrio, Mayagüez Municipio	62	236	9.3	118	144	9	6.3	736	56.7	7.6	36	6
Naranjito barrio, Hatillo Municipio	99	653	9.3	212	187	30	16.0	2 330	51.3	13.9	108	63
Naranjito zona urbana, Naranjito Municipio	19	399	12.8	43	162	35	21.6	1 081	37.9	6.6	85	53
Naranjito barrio-pueblo, Naranjito Municipio	6	247	-	21	121	30	24.8	694	37.9	7.8	61	37
Naranjo barrio, Aguada Municipio	118	781	1.5	125	258	69	26.7	2 022	42.2	9.6	61	10
Naranjo barrio, Comerío Municipio	49	440	8.6	63	147	8	5.4	963	50.1	11.1	69	24
Naranjo barrio, Fajardo Municipio	10	76	53.9	18	13	-	-	140	62.1	23.6	18	9
Naranjo barrio, Moca Municipio	22	480	10.0	205	178	37	20.8	1 549	40.7	8.0	19	6
Naranjo barrio, Yauco Municipio	6	222	-	45	98	13	13.3	405	31.9	2.7	12	3
Navarro barrio, Gurabo Municipio	165	993	43.6	373	276	35	12.7	3 195	64.7	31.7	201	49
Negros barrio, Corozal Municipio	62	363	6.9	60	61	12	19.7	670	44.0	7.8	7	7
Nuevo barrio, Bayamón Municipio	89	451	16.9	150	195	25	12.8	1 342	40.4	14.2	37	9
Nuevo barrio, Naranjito Municipio	71	870	8.7	193	365	31	8.5	2 134	54.8	14.0	149	37
Olimpo comunidad, Guayama Municipio	81	473	2.5	51	204	30	14.7	1 476	57.4	6.6	93	11
Oriente barrio, San Juan Municipio	1 137	7 658	16.5	1 773	2 317	498	21.5	20 810	51.9	12.7	965	508
Orocovis zona urbana, Orocovis Municipio	25	186	9.1	32	73	6	8.2	548	40.7	7.7	11	11
Orocovis barrio, Orocovis Municipio	121	653	8.0	159	207	43	20.8	1 890	56.1	17.9	137	98
Orocovis barrio-pueblo, Orocovis Municipio	25	186	9.1	32	67	6	9.0	522	41.2	8.0	3	3
Ortíz barrio, Toa Alta Municipio	814	5 170	34.9	1 254	1 534	120	7.8	11 825	74.0	24.7	699	158
Ovejas barrio, Añasco Municipio	57	389	5.9	82	158	45	28.5	878	45.4	8.7	12	12
Padilla barrio, Corozal Municipio	115	1 008	5.7	123	351	39	11.1	2 180	56.2	10.9	130	38
Pájaros barrio, Bayamón Municipio	851	6 342	21.3	2 033	1 854	350	18.9	20 229	64.9	17.7	1 616	807
Pájaros comunidad, Toa Alta Municipio	342	2 216	22.4	500	624	54	8.7	4 929	68.0	16.4	242	49
Pajonal comunidad, Florida Municipio	52	196	-	19	41	4	9.8	472	27.3	5.7	12	-
Palma Escrita barrio, Las Marías Municipio	20	160	-	14	17	-	-	476	35.3	10.7	-	-
Palmar barrio, Aguadilla Municipio	105	414	12.1	127	183	13	7.1	1 254	55.3	15.9	90	32
Palmarejo comunidad, Coamo Municipio	22	224	5.8	38	45	4	8.9	619	45.9	9.0	67	32

Table 4. **Education and Veteran Status: 2000**—Con.

[Data based on a sample (except Tables 65-68). For information on confidentiality protection, coverage, sampling error, and nonsampling error, see Appendix G.
For location of definitions, see "How to Use This Census Report"]

Puerto Rico Municipio Municipio Subdivision and Place Subbarrio	Population 3 years and over enrolled in school				Population 16 to 19 years			Population 25 years and over			Civilian veterans 18 years and over	
		Elementary or high school				Not enrolled in school and not high school graduate						
	Pre-primary school	Number	Percent in private school	College or graduate school	Total	Number	Percent	Number	Percent high school graduate or higher	Percent with Bachelor's degree or higher	Total	65 years and over
MUNICIPIO SUBDIVISION AND PLACE—Con.												
Palmarejo barrio, Coamo Municipio	88	880	9.2	193	302	18	6.0	2 560	55.3	10.9	244	84
Palmarejo barrio, Corozal Municipio	139	1 419	9.2	297	466	82	17.6	3 379	59.2	16.7	188	63
Palmarejo comunidad, Lajas Municipio	17	271	8.5	36	65	-	-	749	38.6	7.6	54	9
Palmarejo barrio, Lajas Municipio	143	790	9.7	181	193	9	4.7	2 447	43.6	13.0	122	28
Palmarito barrio, Corozal Municipio	66	520	1.5	105	164	19	11.6	1 107	45.3	8.9	21	5
Palmas barrio, Arroyo Municipio	231	1 051	6.0	249	176	20	11.4	2 100	64.5	20.4	152	48
Palmas barrio, Cataño Municipio	1 106	6 034	27.0	1 441	2 045	336	16.4	14 242	61.8	20.6	952	286
Palmas barrio, Guayama Municipio	43	154	7.8	45	88	-	-	508	41.7	8.5	9	4
Palmas comunidad	108	786	3.1	81	182	22	12.1	1 529	48.8	8.6	71	30
Arroyo Municipio (part)	104	731	3.3	76	167	18	10.8	1 368	47.4	8.4	64	26
Patillas Municipio (part)	4	55	-	5	15	4	26.7	161	60.9	9.9	7	4
Palmas barrio, Salinas Municipio	5	51	-	35	26	5	19.2	244	54.5	7.4	25	7
Palmas Altas barrio, Barceloneta Municipio	172	860	5.8	128	250	33	13.2	2 293	54.1	9.2	103	41
Palmer comunidad, Río Grande Municipio	26	245	4.5	30	37	13	35.1	817	31.2	4.3	41	16
Palo Hincado barrio, Barranquitas Municipio	116	900	3.6	215	321	62	19.3	2 055	54.4	14.7	105	32
Palomas comunidad, Comerío Municipio	54	428	1.4	119	133	27	20.3	1 028	54.4	11.2	65	17
Palomas barrio, Comerío Municipio	103	1 150	1.9	278	329	40	12.2	2 471	52.0	10.4	114	52
Palomas comunidad, Yauco Municipio	63	517	8.1	76	138	29	21.0	1 346	49.0	5.3	27	8
Palos Blancos barrio, Corozal Municipio	82	971	3.5	171	357	90	25.2	2 021	50.6	12.2	89	14
Palo Seco comunidad, Maunabo Municipio	37	364	1.4	55	105	7	6.7	629	55.6	6.5	27	7
Palo Seco barrio, Maunabo Municipio	49	547	3.7	92	149	7	4.7	1 044	54.1	8.1	34	14
Palo Seco barrio, Toa Baja Municipio	8	39	-	-	21	-	-	189	51.3	-	18	6
Parcelas La Milagrosa comunidad, Cidra Municipio	42	320	-	34	97	11	11.3	582	45.2	4.5	11	8
Parcelas Nuevas comunidad, Cidra Municipio	47	441	10.7	89	124	25	20.2	981	63.0	12.2	75	26
Parcelas Peñuelas comunidad, Santa Isabel Municipio	33	259	1.9	41	71	7	9.9	599	57.8	6.5	44	10
Parguera barrio, Lajas Municipio	54	253	5.5	70	102	2	2.0	1 424	46.1	14.5	96	24
París barrio, Lajas Municipio	34	150	14.7	31	61	-	-	618	35.6	6.5	30	20
Paso Palma barrio, Utuado Municipio	-	159	-	7	30	-	-	310	33.2	1.6	5	5
Pasto barrio, Aibonito Municipio	82	859	7.7	159	319	52	16.3	2 323	56.4	15.0	167	89
Pasto barrio, Coamo Municipio	155	1 232	5.4	297	313	22	7.0	3 071	53.3	12.9	235	57
Pasto barrio, Guayanilla Municipio	15	62	-	2	30	5	16.7	251	29.1	5.2	11	11
Pasto barrio, Morovis Municipio	43	242	-	5	59	23	39.0	375	49.6	9.1	5	-
Pastos comunidad, Aibonito Municipio	41	308	-	54	152	31	20.4	863	46.3	8.8	28	19
Pasto Viejo barrio, Cayey Municipio	11	160	-	49	67	-	-	379	47.8	4.7	6	-
Patillas zona urbana, Patillas Municipio	162	1 073	7.9	228	336	12	3.6	2 355	64.5	17.1	133	57
Patillas barrio-pueblo, Patillas Municipio	8	126	4.8	43	44	-	-	448	57.6	16.7	27	21
Pedernales barrio, Cabo Rojo Municipio	202	994	22.0	326	266	29	10.9	3 124	57.0	20.3	251	122
Pedro Avila barrio, Cayey Municipio	4	10	-	-	-	-	(X)	87	56.3	9.2	11	11
Pedro García barrio, Coamo Municipio	22	110	-	18	49	23	46.9	311	43.1	8.4	7	-
Pellejas barrio, Adjuntas Municipio	11	197	-	7	32	16	50.0	392	43.6	3.8	20	13
Pellejas barrio, Orocovis Municipio	32	231	-	14	21	6	28.6	327	30.0	5.8	7	-
Peña Pobre comunidad, Naguabo Municipio	30	222	16.2	39	33	5	15.2	590	45.3	11.0	10	-
Peña Pobre barrio, Naguabo Municipio	116	996	15.0	171	318	63	19.8	2 232	41.6	9.4	49	13
Peñuelas zona urbana, Peñuelas Municipio	181	1 655	1.8	313	464	33	7.1	3 696	56.2	14.2	363	117
Peñuelas barrio-pueblo, Peñuelas Municipio	33	348	1.7	92	114	4	3.5	1 010	61.8	13.9	116	46
Perchas barrio, Morovis Municipio	29	297	-	40	110	16	14.5	765	52.4	9.7	53	19
Perchas 1 barrio, San Sebastián Municipio	83	256	5.1	35	62	13	21.0	639	36.9	9.1	13	6
Perchas 2 barrio, San Sebastián Municipio	25	242	-	15	84	23	27.4	540	19.1	4.4	-	-
Pesas barrio, Ciales Municipio	51	350	8.0	69	122	13	10.7	1 049	58.6	15.0	51	10
Pezuela barrio, Lares Municipio	3	38	13.2	-	-	-	(X)	140	48.6	6.4	-	-
Pica barrio, Jayuya Municipio	-	13	-	-	-	-	(X)	231	34.2	2.2	6	6
Piedra Gorda comunidad, Camuy Municipio	29	485	-	75	153	14	9.2	1 057	44.4	7.9	32	22
Piedra Gorda barrio, Camuy Municipio	19	323	3.7	75	146	17	11.6	1 078	41.1	5.6	48	30
Piedras barrio, Cayey Municipio	-	23	-	-	19	7	36.8	10	100.0	-	-	-
Piedras Blancas barrio, Aguada Municipio	45	698	14.8	250	155	10	6.5	2 177	55.9	16.8	150	61
Piedras Blancas barrio, San Sebastián Municipio	120	418	7.2	71	88	19	21.6	1 665	57.1	18.3	147	81
Piletas barrio, Lares Municipio	138	1 345	3.4	290	442	59	13.3	3 181	34.1	7.3	55	8
Piñales barrio, Añasco Municipio	64	462	16.9	147	130	3	2.3	1 187	59.2	21.1	34	4
Piñas barrio, Comerío Municipio	67	298	1.7	82	109	19	17.4	1 077	44.1	9.2	25	6
Piñas barrio, Toa Alta Municipio	48	205	28.8	89	92	5	5.4	607	61.1	16.6	10	6
Pitahaya barrio, Arroyo Municipio	91	1 016	4.0	222	307	39	12.7	2 213	60.4	10.5	154	38
Pitahaya barrio, Luquillo Municipio	205	974	19.1	134	275	63	22.9	2 522	50.8	13.6	118	34
Planas barrio, Isabela Municipio	80	467	6.6	111	152	13	8.6	1 215	37.9	5.3	53	15
Plata barrio, Aibonito Municipio	47	429	5.4	115	135	32	23.7	1 075	54.0	13.0	81	45
Plata barrio, Lajas Municipio	111	619	4.2	111	224	21	9.4	1 469	47.3	7.1	55	13
Plata barrio, Moca Municipio	20	173	5.2	31	71	10	14.1	577	43.7	5.4	6	-
Playa barrio, Añasco Municipio	55	325	2.2	13	97	26	26.8	1 134	41.7	3.5	101	45
Playa barrio, Guayanilla Municipio	36	329	5.2	86	83	9	10.8	724	32.3	4.6	39	13
Playa barrio, Ponce Municipio	474	3 647	18.1	1 141	1 138	165	14.5	9 809	62.5	18.7	710	235
Playa barrio, Santa Isabel Municipio	29	199	12.6	27	20	-	-	479	49.3	5.4	46	12
Playa barrio, Yabucoa Municipio	240	934	7.5	268	335	107	31.9	2 585	65.5	16.2	99	50
Playa Fortuna comunidad, Luquillo Municipio	64	330	12.7	48	158	50	31.6	1 267	44.5	11.4	111	39
Playa Sardinas I barrio, Culebra Municipio	-	-	(X)	-	-	-	(X)	56	76.8	32.1	6	-
Playa Sardinas II barrio, Culebra Municipio	-	39	-	10	-	-	(X)	86	44.2	4.7	21	16
Playita comunidad, Salinas Municipio	14	102	-	54	57	13	22.8	476	52.5	10.1	20	4
Playita comunidad, Yabucoa Municipio	85	442	1.1	92	149	46	30.9	1 216	49.2	11.7	71	38
Playita Cortada comunidad, Santa Isabel Municipio	50	372	1.6	91	79	17	21.5	856	36.4	6.3	31	-
Pole Ojea comunidad, Cabo Rojo Municipio	25	319	7.5	80	137	22	16.1	1 175	32.8	4.9	37	30
Pollos barrio, Patillas Municipio	144	939	8.2	115	240	17	7.1	1 945	61.0	12.4	65	24
Ponce zona urbana, Ponce Municipio	4 286	32 625	21.0	10 659	10 199	1 185	11.6	91 774	64.1	21.8	7 695	3 294
Portillo barrio, Adjuntas Municipio	21	151	2.6	41	64	10	15.6	240	19.2	-	7	7

Table 4. **Education and Veteran Status: 2000**—Con.

[Data based on a sample (except Tables 65-68). For information on confidentiality protection, coverage, sampling error, and nonsampling error, see Appendix G.
For location of definitions, see "How to Use This Census Report"]

Puerto Rico Municipio Municipio Subdivision and Place Subbarrio	Population 3 years and over enrolled in school				Population 16 to 19 years			Population 25 years and over			Civilian veterans 18 years and over	
		Elementary or high school				Not enrolled in school and not high school graduate						
	Pre-primary school	Number	Percent in private school	College or graduate school	Total	Number	Percent	Number	Percent high school graduate or higher	Percent with Bachelor's degree or higher	Total	65 years and over
MUNICIPIO SUBDIVISION AND PLACE—Con.												
Portugués barrio, Adjuntas Municipio	-	95	9.5	15	12	6	50.0	300	43.0	6.7	6	-
Portugués barrio, Ponce Municipio	189	1 477	7.8	185	440	77	17.5	2 165	40.6	6.2	79	24
Portugués Urbano barrio, Ponce Municipio	225	1 323	9.4	239	387	103	26.6	3 000	49.0	9.4	189	62
Potala Pastillo comunidad, Juana Díaz Municipio	90	906	4.3	150	266	46	17.3	2 142	41.4	6.9	106	30
Pozas barrio, Ciales Municipio	29	433	-	61	128	11	8.6	877	42.6	4.7	5	-
Pozas barrio, San Sebastián Municipio	58	772	19.2	259	287	26	9.1	2 258	57.5	20.2	152	77
Pozo Hondo barrio, Guayama Municipio	17	210	8.1	19	69	16	23.2	417	45.6	5.8	5	-
Primero barrio, Ponce Municipio	59	694	12.7	185	171	5	2.9	2 216	57.1	17.0	217	116
Pueblito del Río comunidad, Las Piedras Municipio	56	207	-	41	94	46	48.9	815	56.9	12.9	45	19
Pueblo barrio, Corozal Municipio	101	771	10.2	253	253	9	3.6	2 216	53.6	17.1	97	60
Pueblo barrio, Lares Municipio	149	1 188	1.5	293	412	69	16.7	3 492	50.5	13.7	168	81
Pueblo barrio, Moca Municipio	202	1 487	15.6	548	484	15	3.1	3 930	67.7	20.6	196	72
Pueblo barrio, Rincón Municipio	113	781	11.8	123	224	23	10.3	2 135	50.2	13.8	109	28
Pueblo barrio, San Juan Municipio	248	1 821	21.2	661	654	110	16.8	5 843	55.7	16.0	292	100
Pueblo Viejo barrio, Guaynabo Municipio	774	4 057	47.5	1 818	1 390	149	10.7	18 095	72.0	39.4	1 311	642
Puente barrio, Camuy Municipio	239	1 811	13.5	470	500	120	24.0	5 547	57.0	20.1	412	192
Puerto Diablo barrio, Vieques Municipio	-	215	-	58	47	7	14.9	570	58.2	7.5	90	46
Puerto Ferro barrio, Vieques Municipio	18	160	-	14	50	12	24.0	518	47.1	15.8	69	16
Puerto Nuevo barrio, Vega Baja Municipio	179	1 236	20.5	249	243	40	16.5	3 423	66.9	23.1	213	106
Puerto Real comunidad, Cabo Rojo Municipio	170	1 357	4.6	290	394	113	28.7	3 487	50.8	14.1	171	41
Puerto Real barrio, Vieques Municipio	49	353	1.7	31	58	7	12.1	1 076	49.1	9.3	112	41
Puertos barrio, Camuy Municipio	64	345	1.4	36	114	32	28.1	890	32.1	7.0	6	-
Pugnado Adentro barrio, Vega Baja Municipio	40	242	9.5	48	124	43	34.7	858	48.3	9.9	34	28
Pugnado Afuera barrio, Vega Baja Municipio	354	2 628	12.8	703	908	113	12.4	6 865	59.9	12.7	370	114
Pulguillas barrio, Coamo Municipio	29	308	6.8	45	66	-	-	559	66.5	18.6	33	21
Punta Arenas barrio, Vieques Municipio	-	-	(X)	-	-	-	(X)	-	(X)	(X)	-	-
Puntas barrio, Rincón Municipio	29	322	8.7	83	78	14	17.9	1 097	49.5	14.1	97	34
Punta Santiago comunidad, Humacao Municipio	195	1 259	6.4	236	348	57	16.4	3 350	64.5	11.8	229	46
Punta Santiago barrio, Humacao Municipio	195	1 198	4.7	207	326	57	17.5	3 189	63.2	10.7	202	32
Purísima Concepción barrio, Las Marías Municipio	-	53	-	-	15	-	-	86	46.5	-	-	-
Quebrada comunidad, Camuy Municipio	14	154	-	31	72	6	8.3	595	26.1	3.5	6	-
Quebrada barrio, Camuy Municipio	74	817	2.4	171	323	42	13.0	2 244	41.8	9.6	48	18
Quebrada barrio, San Lorenzo Municipio	42	481	7.9	78	148	19	12.8	1 363	61.4	14.7	62	12
Quebrada Arenas barrio, Las Piedras Municipio	160	929	17.7	287	256	28	10.9	2 505	67.4	18.4	144	51
Quebrada Arenas barrio, Maunabo Municipio	70	299	-	103	120	4	3.3	1 307	43.5	9.6	33	9
Quebrada Arenas barrio, San Juan Municipio	99	478	12.3	185	182	32	17.6	1 721	54.4	13.5	94	38
Quebrada Arenas barrio, San Lorenzo Municipio	75	632	1.4	96	218	17	7.8	1 596	44.5	10.7	41	-
Quebrada Arenas barrio, Toa Alta Municipio	140	717	12.1	141	203	30	14.8	2 088	45.1	9.2	100	33
Quebrada Arenas barrio, Vega Baja Municipio	18	91	24.2	40	51	-	-	401	44.4	12.5	11	11
Quebrada Arriba barrio, Cayey Municipio	18	259	8.5	117	88	5	5.7	696	50.7	7.5	51	10
Quebrada Arriba barrio, Patillas Municipio	27	135	-	53	87	13	14.9	442	34.4	2.3	13	-
Quebrada Ceiba barrio, Peñuelas Municipio	179	1 426	1.3	237	576	104	18.1	2 762	40.3	9.9	184	53
Quebrada Cruz barrio, Toa Alta Municipio	121	1 016	14.4	235	268	26	9.7	2 956	57.7	11.2	104	37
Quebrada Fajardo barrio, Fajardo Municipio	289	1 813	16.0	646	594	58	9.8	6 557	72.5	17.4	582	169
Quebrada Grande barrio, Barranquitas Municipio	86	838	6.2	130	234	29	12.4	1 685	51.0	12.9	75	27
Quebrada Grande barrio, Mayagüez Municipio	183	1 146	30.8	452	475	92	19.4	3 996	61.8	21.1	243	97
Quebrada Grande barrio, Trujillo Alto Municipio	106	734	14.2	305	333	58	17.4	2 386	55.2	10.9	185	58
Quebrada Honda barrio, Guayanilla Municipio	-	62	-	58	26	-	-	210	37.6	-	15	-
Quebrada Honda barrio, San Lorenzo Municipio	94	487	3.7	43	149	33	22.1	1 384	38.2	6.4	56	13
Quebrada Infierno barrio, Gurabo Municipio	11	147	3.4	44	52	7	13.5	438	44.5	10.5	60	7
Quebrada Larga barrio, Añasco Municipio	45	298	9.7	28	80	18	22.5	849	49.1	6.7	54	18
Quebrada Limón barrio, Ponce Municipio	61	97	42.3	15	12	-	-	484	50.0	15.3	6	-
Quebrada Negrito barrio, Trujillo Alto Municipio	235	1 234	14.2	300	505	85	16.8	3 303	52.0	11.7	191	84
Quebradas barrio, Guayanilla Municipio	33	546	9.3	177	212	26	12.3	1 549	57.8	11.7	83	29
Quebradas barrio, Yauco Municipio	40	181	-	32	7	-	-	462	32.5	8.2	18	-
Quebrada Seca barrio, Ceiba Municipio	70	231	-	34	70	14	20.0	915	58.3	9.7	87	21
Quebrada Vueltas barrio, Fajardo Municipio	94	668	15.3	148	171	26	15.2	1 944	50.3	5.6	170	65
Quebrada Yeguas barrio, Salinas Municipio	27	398	6.3	62	111	17	15.3	854	52.1	10.2	32	8
Quebradillas barrio, Barranquitas Municipio	229	1 428	13.4	320	471	46	9.8	2 807	55.1	17.3	109	15
Quebradillas zona urbana, Quebradillas Municipio	108	1 002	10.2	276	261	42	16.1	3 184	56.8	16.6	251	118
Quebradillas barrio-pueblo, Quebradillas Municipio	21	190	8.9	50	58	5	8.6	948	57.9	17.8	121	82
Quemado barrio, Mayagüez Municipio	58	544	25.0	205	232	53	22.8	1 900	59.8	15.2	138	66
Quemados barrio, San Lorenzo Municipio	137	1 098	8.6	257	430	90	20.9	2 769	58.1	17.5	160	74
Quinto barrio, Ponce Municipio	16	91	11.0	41	25	-	-	516	63.8	25.6	26	11
Rabanal barrio, Cidra Municipio	177	1 083	4.7	137	403	71	17.6	2 069	56.6	11.0	65	17
Rafael Capó comunidad, Hatillo Municipio	68	432	7.6	82	109	7	6.4	1 201	47.6	4.8	66	27
Rafael González comunidad, Hatillo Municipio	38	371	6.7	95	108	19	17.6	1 279	39.4	6.5	30	14
Rafael Hernández comunidad, Aguadilla Municipio	51	308	5.2	29	97	16	16.5	955	40.9	6.4	19	8
Ramos comunidad, Luquillo Municipio	68	486	6.4	81	101	17	16.8	1 251	47.6	9.0	33	7
Ranchera barrio, Yauco Municipio	-	198	-	36	82	16	19.5	313	18.8	8.9	6	6
Rayo barrio, Sabana Grande Municipio	30	467	4.7	107	177	19	10.7	1 622	49.3	9.4	72	18
Real barrio, Ponce Municipio	85	807	12.6	111	200	14	7.0	1 750	56.3	16.7	70	30
Retiro barrio, San Germán Municipio	250	1 597	17.2	427	485	15	3.1	4 711	67.0	21.8	454	208
Rincón barrio, Cayey Municipio	163	1 227	15.6	544	469	53	11.3	3 339	67.1	19.5	223	59
Rincón barrio, Cidra Municipio	113	968	9.1	206	302	48	15.9	2 511	66.8	16.3	156	46
Rincón barrio, Gurabo Municipio	386	2 369	31.8	632	642	47	7.3	6 182	69.6	29.4	419	105
Rincón zona urbana, Rincón Municipio	18	295	2.0	64	124	15	12.1	976	53.1	12.7	101	59
Rincón barrio-pueblo, Rincón Municipio	18	229	-	48	114	11	9.6	641	43.2	8.1	46	16
Rincón barrio, Sabana Grande Municipio	113	659	10.2	244	277	30	10.8	2 388	51.9	9.0	185	66
Río barrio, Guaynabo Municipio	31	483	25.7	187	172	17	9.9	1 751	62.8	20.3	88	44

Table 4. **Education and Veteran Status: 2000**—Con.

[Data based on a sample (except Tables 65-68). For information on confidentiality protection, coverage, sampling error, and nonsampling error, see Appendix G.
For location of definitions, see "How to Use This Census Report"]

Puerto Rico Municipio Municipio Subdivision and Place Subbarrio	Population 3 years and over enrolled in school				Population 16 to 19 years			Population 25 years and over			Civilian veterans 18 years and over	
		Elementary or high school				Not enrolled in school and not high school graduate						
	Pre-primary school	Number	Percent in private school	College or graduate school	Total	Number	Percent	Number	Percent high school graduate or higher	Percent with Bachelor's degree or higher	Total	65 years and over
MUNICIPIO SUBDIVISION AND PLACE—Con.												
Río barrio, Naguabo Municipio	119	652	3.8	200	239	28	11.7	1 742	61.9	19.5	120	33
Río Abajo barrio, Ceiba Municipio	14	172	-	33	31	-	-	589	60.8	13.6	48	20
Río Abajo barrio, Cidra Municipio	11	203	-	57	135	21	15.6	868	52.0	5.9	32	21
Río Abajo barrio, Humacao Municipio	261	1 459	23.5	532	500	42	8.4	4 175	66.2	20.3	253	84
Río Abajo barrio, Utuado Municipio	21	89	-	22	14	-	-	219	49.8	5.5	14	7
Río Abajo barrio, Vega Baja Municipio	162	1 206	14.6	168	347	70	20.2	3 283	44.5	11.5	104	62
Río Arriba barrio, Añasco Municipio	3	9	-	5	-	-	(X)	131	54.2	15.3	18	-
Río Arriba barrio, Arecibo Municipio	36	201	-	24	69	20	29.0	651	43.6	10.4	47	25
Río Arriba barrio, Fajardo Municipio	27	242	13.2	86	80	-	-	823	37.1	1.7	41	20
Río Arriba barrio, Vega Baja Municipio	23	121	20.7	18	14	7	50.0	284	39.1	4.2	7	-
Río Arriba Poniente barrio, Manatí Municipio	39	314	1.9	56	121	19	15.7	1 113	41.1	9.7	75	34
Río Arriba Saliente barrio, Manatí Municipio	111	573	11.5	227	180	27	15.0	1 951	54.1	12.1	89	5
Río Blanco comunidad, Naguabo Municipio	16	314	9.9	68	95	-	-	793	62.0	18.9	33	16
Río Blanco barrio, Naguabo Municipio	75	652	4.8	154	195	21	10.8	1 878	51.8	13.6	65	28
Río Cañas barrio, Añasco Municipio	6	49	12.2	7	19	-	-	179	39.1	12.3	-	-
Río Cañas barrio, Caguas Municipio	351	2 225	40.0	617	677	35	5.2	6 585	64.0	26.6	442	141
Río Cañas barrio, Las Marías Municipio	10	117	6.0	16	34	-	-	247	34.0	7.7	6	-
Río Cañas Abajo comunidad, Juana Díaz Municipio	60	292	3.8	43	48	-	-	698	43.4	6.4	29	14
Río Cañas Abajo barrio, Juana Díaz Municipio	137	492	6.1	53	114	11	9.6	1 403	51.5	12.4	109	53
Río Cañas Abajo barrio, Mayagüez Municipio	77	425	59.5	216	156	20	12.8	1 501	72.2	38.2	111	37
Río Cañas Arriba barrio, Juana Díaz Municipio	69	621	2.7	114	133	16	12.0	1 061	65.0	11.6	42	2
Río Cañas Arriba barrio, Mayagüez Municipio	38	325	7.1	61	102	18	17.6	908	49.6	8.6	42	13
Río Grande barrio, Aguada Municipio	36	191	12.0	39	37	12	32.4	694	46.3	5.2	31	12
Río Grande barrio, Jayuya Municipio	58	256	2.0	46	83	21	25.3	483	54.5	4.1	19	11
Río Grande barrio, Morovis Municipio	26	181	7.7	46	38	-	-	415	58.6	27.5	5	-
Río Grande barrio, Rincón Municipio	25	214	7.5	50	58	-	-	766	54.2	12.9	48	14
Río Grande zona urbana, Río Grande Municipio	360	2 771	17.0	804	894	87	9.7	7 892	64.9	13.5	515	161
Río Grande barrio-pueblo, Río Grande Municipio	33	281	8.2	90	107	29	27.1	1 258	58.8	11.8	132	54
Río Hondo barrio, Comerío Municipio	31	468	2.8	118	186	52	28.0	1 092	39.7	9.4	19	13
Río Hondo barrio, Mayagüez Municipio	123	776	27.3	212	250	24	9.6	2 388	59.7	15.4	167	93
Río Jueyes barrio, Salinas Municipio	133	768	7.4	149	209	32	15.3	2 270	52.5	12.1	171	74
Río Lajas comunidad, Dorado Municipio	119	437	6.9	145	155	4	2.6	1 362	56.0	10.4	61	29
Río Lajas barrio, Dorado Municipio	123	470	6.4	176	170	12	7.1	1 471	56.7	10.3	77	38
Río Lajas barrio, Toa Alta Municipio	38	510	13.1	91	196	36	18.4	1 394	54.6	16.2	70	38
Río Prieto barrio, Lares Municipio	8	193	4.7	8	45	-	-	319	20.1	7.5	-	-
Río Prieto barrio, Yauco Municipio	13	134	-	26	45	10	22.2	554	11.4	2.2	11	-
Ríos barrio, Patillas Municipio	6	72	-	42	7	-	-	302	39.1	14.9	8	-
Robles barrio, Aibonito Municipio	126	1 072	5.8	236	340	44	12.9	2 751	62.5	14.5	173	67
Robles barrio, San Sebastián Municipio	20	302	2.0	67	140	29	20.7	914	41.5	12.3	18	5
Rocha barrio, Moca Municipio	100	674	3.0	209	238	51	21.4	2 150	49.1	8.9	82	13
Roncador barrio, Utuado Municipio	6	86	-	21	16	-	-	295	32.2	6.8	18	6
Roosevelt Roads comunidad	171	717	10.3	533	178	9	5.1	2 020	92.7	25.8	746	-
Ceiba Municipio (part)	171	717	10.3	533	178	9	5.1	2 020	92.7	25.8	746	-
Naguabo Municipio (part)	-	-	(X)	-	-	-	(X)	-	(X)	(X)	-	-
Rosario barrio, Mayagüez Municipio	46	347	8.4	82	106	19	17.9	1 002	51.7	11.8	37	11
Rosario Alto barrio, San Germán Municipio	8	171	2.9	42	84	18	21.4	546	52.2	6.4	23	-
Rosario Bajo barrio, San Germán Municipio	32	313	7.7	177	104	10	9.6	1 034	56.2	19.0	64	29
Rosario Peñón barrio, San Germán Municipio	15	116	-	28	71	4	5.6	345	43.8	15.1	16	9
Rosa Sánchez comunidad, Yabucoa Municipio	25	325	7.7	82	110	20	18.2	661	53.0	6.8	42	24
Rubias barrio, Yauco Municipio	-	72	-	7	9	-	-	236	16.9	14.0	6	6
Rucio barrio, Peñuelas Municipio	38	250	17.6	34	87	15	17.2	520	30.2	7.5	26	6
Rufina barrio, Guayanilla Municipio	4	20	-	15	8	4	50.0	90	25.6	-	-	-
Sábalos barrio, Mayagüez Municipio	289	1 866	17.0	824	603	139	23.1	6 280	62.0	18.5	395	194
Sabana barrio, Luquillo Municipio	25	500	16.6	158	167	42	25.1	1 370	57.4	13.4	108	51
Sabana barrio, Orocovis Municipio	65	366	2.7	22	53	8	15.1	663	49.9	6.6	32	16
Sabana barrio, Vega Alta Municipio	419	2 658	10.2	413	816	153	18.8	7 072	48.6	10.9	324	124
Sabana comunidad	75	417	6.5	38	82	15	18.3	1 043	37.8	2.4	31	11
Vega Alta Municipio (part)	-	28	-	3	8	-	-	71	40.8	-	7	-
Vega Baja Municipio (part)	75	389	6.9	35	74	15	20.3	972	37.6	2.6	24	11
Sabana Abajo barrio, Carolina Municipio	1 931	11 036	28.5	4 692	3 451	349	10.1	39 842	71.0	18.1	3 511	1 547
Sabana Eneas comunidad, San Germán Municipio	92	361	6.1	102	86	13	15.1	1 035	47.7	2.8	37	12
Sabana Eneas barrio, San Germán Municipio	92	417	5.3	131	117	13	11.1	1 261	45.8	4.3	60	27
Sabana Grande zona urbana, Sabana Grande Municipio	314	1 678	15.9	820	577	58	10.1	5 576	65.1	21.2	445	160
Sabana Grande barrio-pueblo, Sabana Grande Municipio	53	381	3.7	140	90	13	14.4	1 188	56.8	13.2	130	66
Sabana Grande barrio, Utuado Municipio	30	269	6.7	84	91	17	18.7	594	56.2	10.6	31	-
Sabana Grande Abajo barrio, San Germán Municipio	34	266	37.2	718	308	7	2.3	1 407	71.9	33.7	126	61
Sabana Hoyos comunidad, Arecibo Municipio	54	425	12.5	160	175	-	-	1 210	63.0	13.6	69	21
Sabana Hoyos barrio, Arecibo Municipio	236	2 164	10.1	579	651	46	7.1	6 757	58.7	10.6	223	97
Sabana Llana barrio, Juana Díaz Municipio	288	1 857	6.0	257	490	98	20.0	4 235	61.5	14.2	246	83
Sabana Llana Norte barrio, San Juan Municipio	1 344	6 616	20.4	2 095	1 823	270	14.8	19 330	63.5	16.4	1 440	823
Sabana Llana Sur barrio, San Juan Municipio	1 566	8 513	37.0	4 289	2 754	296	10.7	27 402	76.1	35.7	1 979	901
Sabana Seca comunidad, Toa Baja Municipio	201	1 210	11.6	347	350	39	11.1	3 739	52.9	7.4	241	57
Sabana Seca barrio, Toa Baja Municipio	1 790	10 569	27.9	3 854	3 482	377	10.8	33 258	69.1	17.9	2 696	890
Sabana Yeguas barrio, Lajas Municipio	49	495	28.1	168	152	5	3.3	2 116	61.5	19.1	215	108
Sabanetas barrio, Mayagüez Municipio	142	833	8.8	252	278	25	9.0	2 671	42.3	7.1	95	37
Sabanetas barrio, Ponce Municipio	225	1 205	21.2	371	362	51	14.1	3 898	63.4	23.1	403	206
Saco barrio, Ceiba Municipio	75	364	8.5	46	95	27	28.4	1 116	48.9	9.9	97	56
St. Just barrio, Trujillo Alto Municipio	459	2 204	37.9	1 053	692	122	17.6	7 701	73.2	30.4	493	197
Saliente barrio, Jayuya Municipio	6	92	-	25	31	-	-	424	31.1	4.7	-	-

Table 4. **Education and Veteran Status: 2000**—Con.

[Data based on a sample (except Tables 65-68). For information on confidentiality protection, coverage, sampling error, and nonsampling error, see Appendix G.
For location of definitions, see "How to Use This Census Report"]

Puerto Rico Municipio Municipio Subdivision and Place Subbarrio	Population 3 years and over enrolled in school				Population 16 to 19 years			Population 25 years and over			Civilian veterans 18 years and over	
		Elementary or high school				Not enrolled in school and not high school graduate						
	Pre-primary school	Number	Percent in private school	College or graduate school	Total	Number	Percent	Number	Percent high school graduate or higher	Percent with Bachelor's degree or higher	Total	65 years and over
MUNICIPIO SUBDIVISION AND PLACE—Con.												
Salinas zona urbana, Salinas Municipio	225	1 303	15.7	358	442	42	9.5	3 718	68.2	17.4	385	151
Salinas barrio-pueblo, Salinas Municipio	118	558	16.8	181	236	30	12.7	2 016	63.1	16.4	207	112
Saltillo barrio, Adjuntas Municipio	74	548	9.1	242	210	58	27.6	1 568	50.3	10.0	122	50
Salto barrio, Cidra Municipio	-	14	-	-	-	-	(X)	6	100.0	-	-	-
Salto barrio, San Sebastián Municipio	29	599	7.7	115	181	23	12.7	1 789	54.3	17.8	59	17
Salto Abajo barrio, Utuado Municipio	194	1 187	5.3	352	423	47	11.1	3 358	59.4	12.3	282	108
Salto Arriba barrio, Utuado Municipio	6	71	-	13	26	6	23.1	223	61.4	5.4	5	5
Saltos barrio, Orocovis Municipio	143	953	10.1	150	202	26	12.9	1 742	45.4	9.7	77	6
San Antón barrio, Carolina Municipio	498	2 043	24.5	727	555	44	7.9	6 373	72.8	23.9	391	160
San Antón barrio, Ponce Municipio	349	2 194	33.1	866	734	83	11.3	6 782	74.7	32.4	590	394
San Antonio comunidad, Aguadilla Municipio	55	420	2.4	41	131	46	35.1	1 534	40.4	9.6	110	44
San Antonio barrio, Caguas Municipio	82	347	22.2	101	151	38	25.2	1 574	57.0	11.1	111	32
San Antonio comunidad, Dorado Municipio	224	1 509	12.5	275	417	37	8.9	3 643	55.8	7.9	145	63
San Antonio comunidad, Quebradillas Municipio	47	281	1.4	45	84	4	4.8	704	48.9	3.7	36	15
San Antonio barrio, Quebradillas Municipio	128	1 033	1.5	289	436	101	23.2	3 042	48.0	7.5	131	37
San Germán zona urbana, San Germán Municipio	285	2 064	18.2	1 446	887	68	7.7	7 518	69.6	27.1	743	357
San Germán barrio-pueblo, San Germán Municipio	73	486	16.5	312	186	20	10.8	2 399	64.2	21.8	209	111
San Ildefonso barrio, Coamo Municipio	300	2 198	4.8	489	539	99	18.4	5 284	64.9	20.4	422	124
San Isidro comunidad, Canóvanas Municipio	266	1 772	7.7	220	540	160	29.6	4 489	52.2	4.0	186	70
San Isidro barrio, Culebra Municipio	-	-	(X)	-	-	-	(X)	-	(X)	(X)	-	-
San José barrio, Quebradillas Municipio	86	657	19.6	150	176	6	3.4	1 519	58.7	16.4	121	32
San José comunidad, Toa Baja Municipio	75	712	3.8	108	229	62	27.1	1 760	43.2	6.5	57	7
San Juan zona urbana, San Juan Municipio	13 373	76 381	30.5	35 048	24 472	3 320	13.6	270 528	67.7	29.2	19 036	9 567
San Juan Antiguo barrio, San Juan Municipio	244	1 354	22.3	569	347	97	28.0	5 205	61.3	26.4	313	101
San Lorenzo barrio, Morovis Municipio	26	158	3.8	17	36	7	19.4	454	42.1	1.5	-	-
San Lorenzo zona urbana, San Lorenzo Municipio	365	1 812	6.7	448	611	121	19.8	5 327	55.3	16.4	325	158
San Lorenzo barrio-pueblo, San Lorenzo Municipio	125	435	12.2	80	159	19	11.9	1 622	47.8	14.2	110	67
San Patricio barrio, Ponce Municipio	5	65	-	18	21	-	-	287	44.3	1.0	10	6
San Salvador barrio, Caguas Municipio	116	619	6.0	165	315	46	14.6	2 017	42.3	6.8	85	28
San Sebastián zona urbana, San Sebastián Municipio	362	2 368	9.7	521	786	109	13.9	7 298	48.9	13.8	469	282
San Sebastián barrio-pueblo, San Sebastián Municipio	39	410	8.0	81	104	17	16.3	1 213	43.8	11.0	68	64
Santa Bárbara comunidad, Canóvanas Municipio	197	1 150	2.1	72	340	57	16.8	2 951	44.1	5.7	88	32
Santa Catalina barrio, Coamo Municipio	72	369	10.0	62	98	17	17.3	991	49.6	9.1	42	5
Santa Clara comunidad, Aguas Buenas Municipio	47	280	2.9	38	80	19	23.8	662	46.4	11.5	51	-
Santa Cruz barrio, Carolina Municipio	71	422	24.4	66	176	41	23.3	1 168	58.1	9.8	93	36
Santa Isabel zona urbana, Santa Isabel Municipio	252	1 506	10.2	362	523	75	14.3	3 879	65.2	16.5	282	95
Santa Isabel barrio-pueblo, Santa Isabel Municipio	231	1 348	11.1	338	464	70	15.1	3 595	67.0	17.4	276	95
Santa Isabel barrio, Utuado Municipio	16	129	-	22	14	-	-	389	35.2	9.5	-	-
Santana barrio, Arecibo Municipio	174	814	23.7	312	227	16	7.0	3 168	68.8	20.9	223	105
Santana barrio, Sabana Grande Municipio	294	1 500	17.9	674	585	89	15.2	4 588	68.4	21.8	289	82
Santa Olaya barrio, Bayamón Municipio	105	1 133	11.6	274	356	65	18.3	3 374	55.3	9.4	208	64
Santa Rosa barrio, Guaynabo Municipio	791	3 566	55.9	1 288	961	93	9.7	10 301	73.6	40.1	618	177
Santa Rosa barrio, Lajas Municipio	41	222	12.6	54	87	10	11.5	937	50.9	13.1	75	21
Santa Rosa barrio, Utuado Municipio	-	-	(X)	-	-	-	(X)	-	(X)	(X)	-	-
Santiago barrio, Camuy Municipio	10	121	5.8	12	12	3	25.0	273	22.7	10.6	-	-
Santiago y Lima barrio, Naguabo Municipio	25	244	12.7	56	28	10	35.7	713	35.2	3.6	37	22
Santo Domingo comunidad, Peñuelas Municipio	100	955	1.3	198	308	91	29.5	2 013	45.0	13.4	113	20
Santo Domingo barrio, Peñuelas Municipio	237	1 772	2.8	383	542	102	18.8	3 533	55.6	13.6	191	39
Santurce barrio, San Juan Municipio	2 999	16 797	21.2	6 185	5 206	931	17.9	62 152	59.2	23.0	3 668	1 720
Sardinera barrio, Fajardo Municipio	17	137	27.7	65	22	-	-	740	70.8	34.9	67	31
Segundo barrio, Ponce Municipio	241	1 998	6.6	455	603	124	20.6	7 147	44.4	8.6	560	264
Sexto barrio, Ponce Municipio	84	1 095	9.1	169	358	40	11.2	2 764	42.0	6.2	208	95
Sierra Alta barrio, Yauco Municipio	13	282	-	43	148	44	29.7	650	44.6	8.0	35	19
Sierra Baja barrio, Guayanilla Municipio	19	163	-	13	22	2	9.1	422	49.8	11.6	29	13
Sonador barrio, San Sebastián Municipio	57	227	2.2	36	70	-	-	862	41.2	11.9	30	16
Sonadora barrio, Aguas Buenas Municipio	72	603	10.8	195	253	45	17.8	1 715	57.3	17.4	94	41
Sonadora barrio, Guaynabo Municipio	14	239	13.4	38	102	21	20.6	745	52.9	7.1	23	-
Stella comunidad, Rincón Municipio	57	258	5.0	50	84	4	4.8	808	39.0	9.7	49	-
Suárez comunidad, Loíza Municipio	74	496	2.8	53	169	36	21.3	1 303	45.8	5.4	64	29
Sud barrio, Cidra Municipio	127	816	6.5	202	295	65	22.0	2 158	59.9	14.7	156	45
Sumidero barrio, Aguas Buenas Municipio	265	1 649	5.5	439	485	89	18.4	4 491	56.1	13.1	292	64
Sumido barrio, Cayey Municipio	16	147	4.1	61	31	4	12.9	494	59.1	6.7	28	-
Susúa barrio, Sabana Grande Municipio	82	560	10.5	159	204	12	5.9	1 734	46.9	7.8	119	47
Susúa Alta barrio, Yauco Municipio	115	922	9.9	344	245	31	12.7	2 203	64.0	15.0	164	67
Susúa Baja barrio, Guánica Municipio	132	867	8.5	200	366	101	27.6	2 503	42.7	5.5	67	17
Susúa Baja barrio, Yauco Municipio	301	2 864	12.1	747	935	79	8.4	7 932	65.3	20.0	601	282
Tabonuco barrio, Sabana Grande Municipio	-	71	-	9	12	-	-	223	39.9	4.9	10	6
Talante barrio, Maunabo Municipio	47	243	2.9	38	56	24	42.9	514	54.5	10.1	7	7
Tallaboa comunidad, Peñuelas Municipio	23	276	2.5	55	96	5	5.2	649	44.1	5.4	65	24
Tallaboa Alta comunidad, Peñuelas Municipio	89	436	3.2	118	188	54	28.7	1 226	48.2	10.1	62	37
Tallaboa Alta barrio, Peñuelas Municipio	131	1 068	3.2	153	258	16	6.2	2 057	58.9	10.7	106	54
Tallaboa Poniente barrio, Peñuelas Municipio	22	206	12.1	46	64	-	-	396	72.5	16.4	18	-
Tallaboa Saliente barrio, Peñuelas Municipio	18	31	16.1	10	10	-	-	200	64.0	17.5	40	12
Tanamá barrio, Adjuntas Municipio	31	226	-	33	47	18	38.3	453	23.6	8.2	6	6
Tanamá barrio, Arecibo Municipio	123	786	8.4	102	191	4	2.1	2 195	51.3	11.4	150	53
Tejas barrio, Humacao Municipio	219	1 297	12.9	771	591	171	28.9	4 591	66.0	18.7	301	104
Tejas barrio, Las Piedras Municipio	268	1 851	11.7	569	707	67	9.5	5 290	62.9	14.5	231	77

Table 4. **Education and Veteran Status: 2000**—Con.

[Data based on a sample (except Tables 65-68). For information on confidentiality protection, coverage, sampling error, and nonsampling error, see Appendix G.
For location of definitions, see "How to Use This Census Report"]

Puerto Rico Municipio Municipio Subdivision and Place Subbarrio	Population 3 years and over enrolled in school				Population 16 to 19 years			Population 25 years and over			Civilian veterans 18 years and over	
		Elementary or high school				Not enrolled in school and not high school graduate						
	Pre-primary school	Number	Percent in private school	College or graduate school	Total	Number	Percent	Number	Percent high school graduate or higher	Percent with Bachelor's degree or higher	Total	65 years and over
MUNICIPIO SUBDIVISION AND PLACE—Con.												
Tejas barrio, Yabucoa Municipio	79	635	7.1	251	246	34	13.8	1 436	61.6	12.3	17	5
Tercero barrio, Ponce Municipio	13	254	-	20	64	20	31.3	459	53.2	10.2	47	26
Terranova barrio, Quebradillas Municipio	96	833	10.8	209	268	51	19.0	2 252	58.7	12.7	167	56
Tetuán barrio, Utuado Municipio	20	146	-	31	25	-	-	431	34.6	6.5	-	-
Tibes barrio, Ponce Municipio	5	156	3.2	72	85	12	14.1	505	61.6	18.6	16	11
Tiburones comunidad, Barceloneta Municipio	32	112	25.9	25	35	-	-	410	41.0	2.0	-	-
Tierras Nuevas Poniente comunidad, Manatí Municipio	106	429	18.4	157	140	7	5.0	1 444	60.1	16.8	89	29
Tierras Nuevas Poniente barrio, Manatí Municipio	131	789	8.1	207	355	106	29.9	2 686	46.6	9.4	87	29
Tierras Nuevas Saliente barrio, Manatí Municipio	204	1 128	29.2	329	323	16	5.0	3 458	66.2	23.3	193	77
Tijeras barrio, Juana Díaz Municipio	177	1 234	16.2	457	330	14	4.2	3 240	71.7	27.6	286	86
Toa Alta zona urbana, Toa Alta Municipio	121	904	18.9	296	245	20	8.2	2 687	61.0	13.7	186	63
Toa Alta barrio-pueblo, Toa Alta Municipio	19	132	-	34	39	5	12.8	383	48.8	1.6	16	10
Toa Baja zona urbana, Toa Baja Municipio	46	416	7.9	37	115	23	20.0	1 086	57.9	6.2	95	41
Toa Baja barrio-pueblo, Toa Baja Municipio	23	134	20.9	14	35	14	40.0	416	62.3	11.1	45	26
Toíta barrio, Cayey Municipio	196	1 189	5.0	423	458	70	15.3	3 732	56.5	12.5	325	153
Toíta barrio, Cidra Municipio	6	250	-	40	126	18	14.3	535	52.9	7.5	10	6
Tomás de Castro barrio, Caguas Municipio	526	3 865	21.3	1 149	1 212	166	13.7	12 092	66.7	21.0	774	234
Toro Negro barrio, Ciales Municipio	23	299	6.7	19	91	15	16.5	679	29.6	3.5	18	-
Torre barrio, Sabana Grande Municipio	41	348	1.7	54	91	5	5.5	1 035	54.6	6.2	18	5
Torrecilla Alta barrio, Canóvanas Municipio	288	1 678	6.7	156	479	83	17.3	3 935	52.1	8.1	134	44
Torrecilla Alta barrio, Loíza Municipio	-	-	(X)	-	-	-	(X)	-	(X)	(X)	-	-
Torrecilla Baja barrio, Loíza Municipio	89	607	5.3	85	201	40	19.9	1 253	43.9	6.9	38	26
Torrecillas barrio, Morovis Municipio	8	187	17.6	18	20	-	-	501	59.3	20.0	15	9
Tortugo barrio, San Juan Municipio	109	931	40.2	267	264	8	3.0	2 697	68.0	23.7	171	21
Trujillo Alto zona urbana, Trujillo Alto Municipio	1 725	10 244	41.6	4 273	3 226	382	11.8	30 766	72.9	31.7	2 173	666
Trujillo Alto barrio-pueblo, Trujillo Alto Municipio	47	247	9.7	11	54	13	24.1	559	54.2	4.8	31	5
Trujillo Bajo barrio, Carolina Municipio	348	2 061	49.6	709	585	68	11.6	5 883	72.2	26.7	398	153
Tuna barrio, San Germán Municipio	8	17	58.8	-	-	-	(X)	98	23.5	6.1	8	8
Turabo barrio, Caguas Municipio	474	2 911	20.5	1 026	955	111	11.6	9 530	63.0	17.4	659	325
Unibón barrio, Morovis Municipio	137	652	2.5	165	201	20	10.0	1 845	44.8	6.4	83	43
Universidad barrio, San Juan Municipio	66	237	52.3	264	157	-	-	1 817	67.5	32.7	144	106
Utuado zona urbana, Utuado Municipio	416	2 158	6.3	508	688	63	9.2	5 579	56.2	13.6	392	168
Utuado barrio-pueblo, Utuado Municipio	290	1 194	5.9	195	317	27	8.5	2 972	50.4	14.0	163	70
Vacas barrio, Villalba Municipio	82	744	3.0	139	234	10	4.3	1 644	58.2	10.9	30	9
Vaga barrio, Morovis Municipio	7	220	-	29	43	-	-	332	38.0	15.1	12	-
Valenciano Abajo barrio, Juncos Municipio	90	859	13.6	277	301	42	14.0	2 332	55.8	13.6	158	70
Valenciano Arriba barrio, Juncos Municipio	18	151	2.6	75	58	-	-	783	46.0	10.6	28	7
Vayas barrio, Ponce Municipio	51	222	50.9	78	93	33	35.5	832	64.3	31.6	67	29
Vázquez comunidad, Salinas Municipio	64	487	13.8	109	170	46	27.1	1 381	45.6	10.1	51	28
Vega Alta zona urbana, Vega Alta Municipio	349	2 192	9.3	669	781	179	22.9	7 330	58.8	14.4	422	169
Vega Alta barrio-pueblo, Vega Alta Municipio	43	136	3.7	41	66	18	27.3	857	57.4	9.0	90	70
Vega Baja zona urbana, Vega Baja Municipio	828	5 908	13.5	1 477	1 853	296	16.0	17 167	55.4	13.8	950	389
Vega Baja barrio-pueblo, Vega Baja Municipio	5	136	4.4	45	42	20	47.6	501	41.3	7.4	33	13
Vega Redonda barrio, Comerío Municipio	6	298	8.7	26	55	-	-	570	48.1	14.0	17	-
Vegas barrio, Cayey Municipio	119	720	8.2	203	228	29	12.7	1 665	57.7	18.7	83	24
Vegas barrio, Yauco Municipio	-	44	-	-	11	-	-	58	25.9	15.5	-	-
Vegas Abajo barrio, Adjuntas Municipio	19	94	-	23	35	-	-	285	42.1	11.9	6	-
Vegas Arriba barrio, Adjuntas Municipio	12	299	8.7	62	95	8	8.4	562	40.4	6.2	28	16
Veguitas barrio, Jayuya Municipio	148	1 093	0.5	171	367	61	16.6	2 141	57.8	12.5	129	32
Victoria barrio, Aguadilla Municipio	27	367	5.4	119	99	15	15.2	1 363	57.1	13.1	93	38
Vieques comunidad, Loíza Municipio	139	1 190	1.6	167	370	114	30.8	2 266	43.8	4.4	97	39
Vieques zona urbana, Vieques Municipio	48	549	-	63	181	45	24.9	1 311	51.4	12.7	98	27
Villalba zona urbana, Villalba Municipio	91	1 027	2.7	204	381	26	6.8	2 463	59.0	13.4	144	84
Villalba barrio-pueblo, Villalba Municipio	42	266	5.6	31	78	6	7.7	671	63.5	17.3	38	11
Villalba Abajo barrio, Villalba Municipio	92	559	2.1	207	162	-	-	1 836	57.3	12.8	92	41
Villalba Arriba barrio, Villalba Municipio	211	1 776	5.3	403	530	75	14.2	3 343	61.6	16.7	230	83
Viví Abajo barrio, Utuado Municipio	94	669	6.0	153	240	19	7.9	1 698	57.8	15.7	81	41
Viví Arriba barrio, Utuado Municipio	11	106	-	7	39	-	-	323	40.2	8.4	38	26
Voladoras barrio, Moca Municipio	118	947	7.4	164	247	4	1.6	2 803	58.6	13.6	154	29
Yabucoa zona urbana, Yabucoa Municipio	214	1 193	7.5	444	340	53	15.6	4 150	59.2	16.2	327	188
Yabucoa barrio-pueblo, Yabucoa Municipio	89	484	5.2	191	142	34	23.9	2 075	63.7	19.1	197	119
Yahuecas barrio, Adjuntas Municipio	16	312	3.2	67	101	9	8.9	925	48.1	6.5	15	6
Yauco zona urbana, Yauco Municipio	497	4 170	10.2	1 283	1 350	144	10.7	11 609	66.3	20.0	957	462
Yauco barrio-pueblo, Yauco Municipio	110	895	2.2	232	329	67	20.4	2 595	52.4	10.6	217	114
Yaurel comunidad, Arroyo Municipio	16	489	1.4	102	117	-	-	878	35.1	10.9	41	41
Yaurel barrio, Arroyo Municipio	19	611	2.0	102	126	-	-	1 187	39.1	8.6	81	62
Yayales barrio, Adjuntas Municipio	25	179	12.8	19	56	12	21.4	353	56.7	8.8	5	5
Yeguada barrio, Camuy Municipio	76	604	10.6	145	173	5	2.9	1 548	61.8	13.5	56	15
Yeguada barrio, Vega Baja Municipio	72	334	32.0	50	124	26	21.0	902	65.9	20.4	67	20
Zamas barrio, Jayuya Municipio	18	136	-	32	26	-	-	327	46.2	9.8	18	13
Zanja barrio, Camuy Municipio	106	643	9.6	201	183	30	16.4	1 878	51.3	15.2	72	44
Zarzal barrio, Río Grande Municipio	547	3 050	25.3	794	825	107	13.0	7 720	66.7	18.8	471	135
SUBBARRIO												
Aguada Municipio	1 090	8 858	7.6	2 159	2 908	385	13.2	24 518	50.7	12.8	1 030	375
Aguada barrio-pueblo	26	279	4.3	76	74	18	24.3	1 218	42.3	11.4	72	54
California subbarrio	-	89	-	42	39	9	23.1	525	41.0	11.6	18	14
Rosario subbarrio	26	190	6.3	34	35	9	25.7	693	43.3	11.3	54	40
Aguadilla Municipio	1 922	12 397	17.7	3 599	4 533	1 012	22.3	39 667	55.2	15.7	2 529	953
Aguadilla barrio-pueblo	154	912	6.3	196	309	54	17.5	3 169	39.7	7.1	134	64
Higüey subbarrio	44	181	6.6	28	68	4	5.9	624	38.0	6.3	12	7
Iglesia subbarrio	-	24	-	-	6	-	-	165	50.3	20.0	17	9

Table 4. **Education and Veteran Status: 2000**—Con.

[Data based on a sample (except Tables 65-68). For information on confidentiality protection, coverage, sampling error, and nonsampling error, see Appendix G.
For location of definitions, see "How to Use This Census Report"]

Puerto Rico Municipio Municipio Subdivision and Place Subbarrio	Population 3 years and over enrolled in school				Population 16 to 19 years			Population 25 years and over			Civilian veterans 18 years and over	
		Elementary or high school				Not enrolled in school and not high school graduate						
	Pre-primary school	Number	Percent in private school	College or graduate school	Total	Number	Percent	Number	Percent high school graduate or higher	Percent with Bachelor's degree or higher	Total	65 years and over
SUBBARRIO—Con.												
Aguadilla Municipio—Con.												
Aguadilla barrio-pueblo—Con.												
Nuevo subbarrio	13	127	15.7	47	53	7	13.2	348	54.3	13.2	19	11
Santa Bárbara subbarrio	25	198	4.5	23	35	12	34.3	629	27.8	2.4	17	5
Tamarindo subbarrio	27	218	7.3	61	86	31	36.0	1 151	40.7	7.4	32	23
Aibonito Municipio	710	6 187	8.7	1 477	1 879	284	15.1	15 506	59.7	14.7	1 115	526
Aibonito barrio-pueblo	123	817	15.5	215	241	41	17.0	2 396	54.9	16.5	229	129
Pueblo Norte subbarrio	55	301	21.9	64	75	-	-	799	52.8	18.3	51	25
Pueblo Sur subbarrio	68	516	11.8	151	166	41	24.7	1 597	55.9	15.7	178	104
Añasco Municipio	756	5 736	14.1	1 358	1 821	318	17.5	17 193	52.7	12.3	889	353
Añasco barrio-pueblo	28	122	8.2	46	42	19	45.2	743	48.3	15.2	50	29
Cuartel Cuarto subbarrio	17	87	5.7	17	37	19	51.4	524	43.3	9.7	33	22
Cuartel Primero subbarrio	5	25	20.0	17	5	-	-	115	62.6	24.3	5	-
Cuartel Segundo subbarrio	-	-	(X)	7	-	-	(X)	24	100.0	70.8	-	-
Cuartel Tercero subbarrio	6	10	-	5	-	-	(X)	80	45.0	21.3	12	7
Arecibo Municipio	3 201	18 750	14.8	5 664	5 898	612	10.4	62 771	58.6	15.7	3 604	1 652
Arecibo barrio-pueblo	317	2 029	12.0	402	602	82	13.6	6 605	53.1	17.3	426	261
Buenos Aires subbarrio	21	138	11.6	44	67	-	-	415	69.4	29.4	36	8
Jareales subbarrio	-	-	(X)	-	-	-	(X)	-	(X)	(X)	-	-
La Cruz subbarrio	-	19	-	20	7	-	-	99	43.4	15.2	-	-
Miramar subbarrio	29	269	16.4	71	130	20	15.4	1 374	56.6	19.1	72	49
Monserrate subbarrio	7	116	4.3	10	25	-	-	116	38.8	8.6	-	-
Rosario subbarrio	-	14	-	11	-	-	(X)	92	47.8	31.5	-	-
San Felipe subbarrio	14	206	14.1	29	47	6	12.8	530	53.4	7.7	49	39
San Luis subbarrio	233	1 203	12.4	217	290	50	17.2	3 740	50.5	17.5	269	165
Vigía subbarrio	13	64	-	-	36	6	16.7	239	56.5	3.3	-	-
Arroyo Municipio	701	4 832	6.1	1 096	1 331	108	8.1	11 030	59.6	13.4	777	313
Arroyo barrio-pueblo	63	401	12.7	82	93	9	9.7	998	59.3	12.3	110	42
Cuatro Calles subbarrio	16	58	19.0	-	10	-	-	191	81.7	15.2	24	4
Pueblo Este subbarrio	37	318	11.0	73	78	9	11.5	712	57.3	12.8	64	25
Pueblo Oeste subbarrio	10	25	20.0	9	5	-	-	95	29.5	3.2	22	13
Cabo Rojo Municipio	1 462	8 051	15.6	2 763	2 522	361	14.3	30 335	53.6	17.3	1 909	878
Cabo Rojo barrio-pueblo	44	194	9.3	81	33	-	-	948	53.7	19.0	41	13
Pueblo Norte subbarrio	22	117	12.0	56	24	-	-	502	56.6	21.9	19	13
Pueblo Nuevo subbarrio	6	20	-	8	-	-	(X)	89	50.6	15.7	13	-
Pueblo Sud subbarrio	16	57	7.0	17	9	-	-	357	50.4	15.7	9	-
Cayey Municipio	1 375	9 440	9.2	2 941	3 083	479	15.5	28 529	57.5	15.0	2 293	903
Cayey barrio-pueblo	417	2 976	7.3	889	952	148	15.5	9 977	57.2	16.2	1 081	489
Pueblo Norte subbarrio	194	1 462	6.7	595	491	58	11.8	5 641	58.1	16.2	613	239
Pueblo Sur subbarrio	223	1 514	7.8	294	461	90	19.5	4 336	55.9	16.1	468	250
Fajardo Municipio	1 208	7 915	17.3	2 110	2 097	318	15.2	25 203	63.2	16.2	2 172	815
Fajardo barrio-pueblo	543	3 862	14.4	753	984	195	19.8	10 736	57.3	14.6	963	421
Pueblo Este subbarrio	7	33	27.3	22	15	-	-	229	65.1	8.3	10	-
Pueblo Norte subbarrio	264	1 815	11.0	302	390	82	21.0	3 815	55.9	14.3	265	106
Pueblo Oeste subbarrio	135	1 009	17.6	182	271	22	8.1	3 370	52.6	11.8	346	171
Pueblo Sur subbarrio	-	123	5.7	28	43	21	48.8	409	52.3	11.5	32	19
Puerto Real subbarrio	137	882	18.4	219	265	70	26.4	2 913	64.6	19.3	310	125
Guayanilla Municipio	583	5 096	8.2	1 397	1 777	261	14.7	13 425	55.7	13.2	1 018	365
Guayanilla barrio-pueblo	66	887	15.9	351	319	29	9.1	3 053	65.1	20.8	334	155
Poblado Sitios subbarrio	42	514	18.3	298	215	16	7.4	2 183	67.2	24.8	258	111
Pueblo subbarrio	24	373	12.6	53	104	13	12.5	870	59.7	10.7	76	44
Humacao Municipio	1 930	12 040	12.9	3 846	4 111	664	16.2	35 052	59.7	15.0	2 043	726
Humacao barrio-pueblo	140	862	22.3	386	305	60	19.7	3 181	66.4	22.7	237	130
San Francisco subbarrio	70	491	20.0	255	155	45	29.0	1 785	69.0	27.6	143	62
San Juan subbarrio	3	29	44.8	-	7	-	-	61	68.9	11.5	7	7
Santiago subbarrio	-	75	46.7	37	46	-	-	328	79.0	15.5	26	20
Santo Domingo subbarrio	67	267	17.2	94	97	15	15.5	1 007	57.7	17.1	61	41
Juana Díaz Municipio	1 638	12 040	7.8	2 425	3 222	437	13.6	28 180	58.3	15.3	1 721	698
Juana Díaz barrio-pueblo	69	1 061	9.0	282	348	22	6.3	2 843	62.5	19.0	205	127
Pueblo Este subbarrio	20	462	9.5	103	154	16	10.4	1 037	54.1	17.8	55	42
Pueblo Norte subbarrio	6	88	20.5	54	56	6	10.7	437	68.4	9.4	41	31
Pueblo Oeste subbarrio	32	366	5.5	89	115	-	-	1 093	68.6	24.0	98	49
Pueblo Sur subbarrio	11	145	9.7	36	23	-	-	276	60.5	19.2	11	5
Juncos Municipio	1 228	7 649	11.8	1 906	2 322	372	16.0	21 627	56.0	13.2	1 033	408
Juncos barrio-pueblo	64	438	22.8	82	104	28	26.9	1 772	54.1	13.8	146	51
Pueblo Norte subbarrio	37	159	44.0	28	46	14	30.4	765	56.7	19.0	78	26
Pueblo Sur subbarrio	27	279	10.8	54	58	14	24.1	1 007	52.0	9.8	68	25
Manatí Municipio	1 364	9 192	15.4	2 430	2 932	516	17.6	27 097	55.4	14.9	1 348	565
Manatí barrio-pueblo	141	1 479	12.5	287	407	122	30.0	4 427	50.8	14.4	273	169
Pueblo Poniente subbarrio	29	341	29.0	25	54	21	38.9	928	51.9	21.3	42	33
Pueblo Saliente subbarrio	112	1 138	7.6	262	353	101	28.6	3 499	50.4	12.6	231	136
Maunabo Municipio	431	2 958	3.9	580	842	156	18.5	7 420	51.6	11.5	332	187
Maunabo barrio-pueblo	9	45	-	26	9	-	-	271	72.3	38.0	41	36
Pueblo Este subbarrio	6	24	-	15	4	-	-	181	76.2	40.3	25	20
Pueblo Oeste subbarrio	3	21	-	11	5	-	-	90	64.4	33.3	16	16
Mayagüez Municipio	2 595	16 918	22.2	11 655	7 702	889	11.5	59 226	56.1	18.6	3 929	1 751
Mayagüez barrio-pueblo	786	5 157	11.6	6 177	3 343	325	9.7	17 455	49.4	14.5	1 039	506
Candelaria subbarrio	84	345	32.2	2 208	844	28	3.3	1 377	69.1	33.4	60	27

Table 4. **Education and Veteran Status: 2000**—Con.

[Data based on a sample (except Tables 65-68). For information on confidentiality protection, coverage, sampling error, and nonsampling error, see Appendix G.
For location of definitions, see "How to Use This Census Report"]

Puerto Rico Municipio Municipio Subdivision and Place Subbarrio	Population 3 years and over enrolled in school				Population 16 to 19 years			Population 25 years and over			Civilian veterans 18 years and over	
		Elementary or high school				Not enrolled in school and not high school graduate						
	Pre-primary school	Number	Percent in private school	College or graduate school	Total	Number	Percent	Number	Percent high school graduate or higher	Percent with Bachelor's degree or higher	Total	65 years and over
SUBBARRIO—Con.												
Mayagüez Municipio—Con.												
Mayagüez barrio-pueblo—Con.												
Cárcel subbarrio	310	1 715	15.0	849	719	133	18.5	6 567	48.8	16.3	424	228
Marina Meridional subbarrio	233	1 587	4.0	337	438	83	18.9	3 252	36.5	5.9	125	24
Marina Septentrional subbarrio	45	455	7.9	500	294	26	8.8	1 725	52.3	13.4	131	81
Río subbarrio	45	423	15.1	1 947	780	16	2.1	2 205	61.2	18.0	142	82
Salud subbarrio	69	632	10.6	336	268	39	14.6	2 329	43.9	7.9	157	64
Ponce Municipio	5 080	39 740	18.4	12 217	12 761	1 731	13.6	109 303	61.4	19.8	8 538	3 636
Canas Urbano barrio	583	4 146	21.7	2 136	1 279	133	10.4	13 551	68.7	25.2	1 357	703
Baldorioty de Castro subbarrio	317	2 310	18.4	826	669	90	13.5	6 499	65.1	21.6	614	262
Clausells subbarrio	118	953	22.8	196	209	24	11.5	2 153	60.6	19.7	143	60
Reparada subbarrio	148	883	29.1	1 114	401	19	4.7	4 899	77.0	32.5	600	381
Sabana Grande Municipio	696	5 047	10.2	1 619	1 655	180	10.9	15 784	57.1	13.3	1 001	357
Sabana Grande barrio-pueblo	53	381	3.7	140	90	13	14.4	1 188	56.8	13.2	130	66
Pueblo Norte subbarrio	26	213	3.8	85	53	-	-	658	57.1	8.2	51	39
Pueblo Sud subbarrio	27	168	3.6	55	37	13	35.1	530	56.4	19.4	79	27
Salinas Municipio	1 024	6 799	11.4	1 388	2 026	400	19.7	17 830	56.7	12.8	1 169	438
Aguirre barrio	450	2 826	12.8	592	822	185	22.5	6 936	61.7	13.6	489	139
Aguirre (Rural) subbarrio	346	2 056	14.1	452	589	138	23.4	5 178	61.8	14.9	361	85
Central Aguirre subbarrio	53	399	12.8	88	144	14	9.7	929	64.5	10.5	83	33
Coquí subbarrio	40	310	6.5	39	86	33	38.4	642	62.3	11.7	37	21
San Felipe subbarrio	11	61	4.9	13	3	-	-	187	42.2	-	8	-
San Germán Municipio	893	7 097	13.9	2 897	2 522	254	10.1	23 037	58.7	18.3	1 756	723
San Germán barrio-pueblo	73	486	16.5	312	186	20	10.8	2 399	64.2	21.8	209	111
Pueblo Central subbarrio	35	153	3.3	87	50	7	14.0	804	57.6	14.8	59	29
Pueblo Occidental subbarrio	25	197	22.3	120	80	13	16.3	926	66.6	24.9	85	37
Pueblo Oriental subbarrio	13	136	22.8	105	56	-	-	669	68.9	26.0	65	45
San Juan Municipio	13 788	78 803	30.3	35 798	25 301	3 412	13.5	278 043	67.5	28.9	19 360	9 659
Hato Rey Central barrio	608	3 933	16.0	1 665	1 257	172	13.7	13 499	57.7	21.6	829	289
Ciudad Nueva subbarrio	50	203	68.5	289	116	-	-	1 263	79.3	40.9	114	36
Floral Park subbarrio	15	180	42.8	125	64	8	12.5	1 044	74.8	31.6	67	46
Las Monjas subbarrio	373	1 718	8.7	567	596	73	12.2	5 547	54.9	21.8	338	119
Quintana subbarrio	170	1 832	14.5	684	481	91	18.9	5 645	52.5	15.2	310	88
Hato Rey Norte barrio	460	2 457	38.7	1 631	699	87	12.4	11 302	80.5	45.4	857	449
Eleanor Roosevelt subbarrio	83	398	67.6	501	130	-	-	4 021	80.6	43.2	412	239
El Vedado subbarrio	25	399	66.2	357	115	-	-	2 411	91.2	56.1	258	162
Martín Peña subbarrio	81	578	65.7	669	150	13	8.7	3 361	91.1	59.8	168	48
Puerto Nuevo subbarrio	271	1 082	3.4	104	304	74	24.3	1 509	39.7	2.3	19	-
Hato Rey Sur barrio	208	832	48.2	3 068	938	27	2.9	6 682	87.0	50.1	609	332
Bella Vista subbarrio	49	88	72.7	148	15	-	-	1 338	96.0	66.1	142	73
Hyde Park subbarrio	103	555	48.1	1 614	617	-	-	3 552	89.1	47.9	342	233
La 37 subbarrio	4	42	31.0	564	87	14	16.1	656	74.4	44.5	15	15
Santa Rita subbarrio	52	147	38.8	742	219	13	5.9	1 136	77.2	41.1	110	11
Oriente barrio	1 137	7 658	16.5	1 773	2 317	498	21.5	20 810	51.9	12.7	965	508
Borinquen subbarrio	48	367	20.4	53	67	8	11.9	948	24.7	4.7	6	6
López Sicardó subbarrio	565	2 902	17.5	872	913	204	22.3	8 264	58.8	21.0	506	334
San José subbarrio	524	4 389	15.5	848	1 337	286	21.4	11 598	49.1	7.4	453	168
Pueblo barrio	248	1 821	21.2	661	654	110	16.8	5 843	55.7	16.0	292	100
Buen Consejo subbarrio	84	634	13.6	125	224	51	22.8	1 596	45.1	9.5	71	22
Capetillo subbarrio	39	446	7.6	127	162	36	22.2	1 367	52.5	9.8	48	17
Monte Rey subbarrio	50	427	52.9	176	115	-	-	1 162	75.0	39.0	70	31
Río Piedras Antiguo subbarrio	8	46	-	110	33	1	3.0	284	65.5	22.9	44	19
Ubarri subbarrio	20	68	14.7	53	35	-	-	462	53.7	13.0	26	6
Venezuela subbarrio	47	200	15.0	70	85	22	25.9	972	53.0	7.1	33	5
San Juan Antiguo barrio	244	1 354	22.3	569	347	97	28.0	5 205	61.3	26.4	313	101
Ballajá subbarrio	-	-	(X)	-	-	-	(X)	-	(X)	(X)	-	-
Catedral subbarrio	9	49	51.0	90	9	-	-	307	77.5	60.3	27	-
Marina subbarrio	-	41	43.9	49	5	-	-	363	75.2	37.5	28	7
Mercado subbarrio	19	103	47.6	104	37	17	45.9	822	57.9	35.5	8	8
Puerta de Tierra subbarrio	181	942	10.9	84	202	80	39.6	2 389	52.6	8.8	151	40
San Cristóbal subbarrio	15	146	45.9	190	70	-	-	864	69.1	33.9	74	39
San Francisco subbarrio	20	73	54.8	52	24	-	-	460	76.5	55.7	25	7
Santurce barrio	2 999	16 797	21.2	6 185	5 206	931	17.9	62 152	59.2	23.0	3 668	1 720
Alto del Cabro subbarrio	15	197	35.5	81	82	10	12.2	889	69.1	28.2	86	51
Bayola subbarrio	5	130	59.2	-	-	-	(X)	402	92.0	45.5	-	-
Bolívar subbarrio	37	188	21.3	61	75	5	6.7	806	48.6	11.2	31	20
Buenos Aires subbarrio	59	391	27.9	119	119	7	5.9	624	68.4	14.6	8	-
Campo Alegre subbarrio	4	135	52.6	66	29	-	-	707	63.6	25.7	22	22
Chícharo subbarrio	22	183	19.7	35	59	6	10.2	423	49.4	9.9	44	24
Condadito subbarrio	11	113	34.5	22	18	11	61.1	457	64.1	23.2	20	4
Condado subbarrio	64	423	72.1	687	203	14	6.9	5 148	89.5	59.7	512	274
Figueroa subbarrio	38	117	5.1	72	39	6	15.4	668	41.3	14.1	31	4
Gandul subbarrio	69	373	19.6	143	99	23	23.2	1 443	41.4	10.5	98	48
Herrera subbarrio	75	319	20.7	109	99	18	18.2	1 204	45.9	5.6	78	37
Hipódromo subbarrio	36	269	16.4	223	120	10	8.3	1 393	56.6	18.4	81	73
Hoare subbarrio	-	-	(X)	-	-	-	(X)	-	(X)	(X)	-	-
Isla Grande subbarrio	-	54	-	52	4	-	-	613	64.9	19.9	38	25
Las Casas subbarrio	362	1 595	4.7	258	453	136	30.0	3 542	40.7	4.5	83	28
Las Marías subbarrio	22	99	66.7	100	29	-	-	827	94.2	58.4	63	41
Las Palmas subbarrio	96	577	8.8	94	172	9	5.2	1 805	48.8	10.9	96	46
La Zona subbarrio	41	313	16.0	49	86	17	19.8	853	52.1	4.9	47	20
Loíza subbarrio	105	460	25.2	41	109	10	9.2	1 425	44.1	13.8	51	33
Machuchal subbarrio	32	159	32.1	74	76	11	14.5	768	51.6	11.8	52	28
María Moczó subbarrio	60	479	16.9	157	191	39	20.4	1 320	41.8	10.1	50	24
Marruecos subbarrio	-	-	(X)	-	-	-	(X)	-	(X)	(X)	-	-
Martín Peña subbarrio	-	44	77.3	105	25	-	-	323	56.3	6.5	-	-
Melilla subbarrio	50	112	33.0	63	77	17	22.1	590	51.7	14.4	25	-

Table 4. **Education and Veteran Status: 2000**—Con.

[Data based on a sample (except Tables 65-68). For information on confidentiality protection, coverage, sampling error, and nonsampling error, see Appendix G.
For location of definitions, see "How to Use This Census Report"]

Puerto Rico **Municipio** **Municipio Subdivision and Place** **Subbarrio**	Population 3 years and over enrolled in school				Population 16 to 19 years			Population 25 years and over			Civilian veterans 18 years and over	
		Elementary or high school				Not enrolled in school and not high school graduate						
	Pre-primary school	Number	Percent in private school	College or graduate school	Total	Number	Percent	Number	Percent high school graduate or higher	Percent with Bachelor's degree or higher	Total	65 years and over
SUBBARRIO—Con.												
San Juan Municipio—Con.												
Santurce barrio—Con.												
Merhoff subbarrio	98	611	31.4	126	145	40	27.6	1 804	41.8	4.2	130	22
Minillas subbarrio	25	189	42.3	209	25	11	44.0	1 185	79.7	33.3	36	25
Miramar subbarrio	113	580	69.7	504	149	15	10.1	4 326	84.6	54.5	326	147
Monteflores subbarrio	32	237	29.1	178	29	-	-	1 088	75.3	36.4	60	20
Obrero subbarrio	363	2 258	9.9	533	711	139	19.5	7 401	40.1	5.3	493	230
Ocean Park subbarrio	35	253	56.1	317	93	5	5.4	1 615	89.2	45.5	91	50
Parque subbarrio	79	234	91.0	210	122	20	16.4	2 539	92.7	62.7	138	89
Pozo del Hato subbarrio	-	-	(X)	6	-	-	(X)	134	76.1	32.1	8	8
Pulguero subbarrio	32	227	22.9	111	100	17	17.0	784	54.8	17.0	37	21
Sagrado Corazón subbarrio	60	242	21.5	238	57	-	-	1 222	71.9	32.7	126	51
San Juan Moderno subbarrio	16	113	15.9	80	49	8	16.3	947	71.1	34.0	47	22
San Mateo subbarrio	26	174	72.4	223	59	-	-	1 485	85.5	47.7	109	51
Seboruco subbarrio	54	408	26.5	152	115	-	-	1 365	39.3	10.1	75	37
Shanghai subbarrio	573	2 992	6.7	384	940	244	26.0	5 824	40.6	3.3	189	39
Tras Talleres subbarrio	137	578	14.2	112	178	46	25.8	1 448	54.0	11.3	101	41
Villa Palmeras subbarrio	101	585	6.7	119	162	26	16.0	1 493	41.3	2.5	120	42
Universidad barrio	66	237	52.3	264	157	-	-	1 817	67.5	32.7	144	106
Amparo subbarrio	-	-	(X)	-	-	-	(X)	-	(X)	(X)	-	-
Auxilio Mutuo subbarrio	-	23	-	122	27	-	-	880	67.6	33.2	82	67
Institución subbarrio	-	14	-	32	9	-	-	117	88.9	88.9	8	8
Valencia subbarrio	66	200	62.0	110	121	-	-	820	64.4	24.3	54	31
San Sebastián Municipio	1 200	9 049	6.5	1 853	2 930	415	14.2	27 195	45.8	12.7	1 348	696
San Sebastián barrio-pueblo	39	410	8.0	81	104	17	16.3	1 213	43.8	11.0	68	64
Norzagaray subbarrio	36	195	12.8	75	77	17	22.1	681	52.0	14.1	39	35
Urréjola subbarrio	3	215	3.7	6	27	-	-	532	33.3	7.1	29	29
Yauco Municipio	1 103	10 179	8.2	2 628	3 052	465	15.2	27 298	55.8	15.8	1 697	767
Yauco barrio-pueblo	110	895	2.2	232	329	67	20.4	2 595	52.4	10.6	217	114
Pueblo Norte subbarrio	103	787	1.7	198	319	67	21.0	2 064	45.8	8.6	145	59
Pueblo Sud subbarrio	7	108	6.5	34	10	-	-	531	78.2	18.5	72	55

Table 5. **Disability Status: 2000**

[Data based on a sample (except Tables 65-68). For information on confidentiality protection, coverage, sampling error, and nonsampling error, see Appendix G.
For location of definitions, see "How to Use This Census Report"]

Puerto Rico Municipio Municipio Subdivision Place	Civilian noninstitutionalized population with a disability			Percent of civilian noninstitutionalized population with specified disability							Percent employed of civilian noninstitutionalized population 21 to 64 years		
				5 years and over					16 years and over, going outside the home	16 to 64 years, employment disability		Disability status	
	5 years and over	16 to 64 years	65 years and over	Any disability	Sensory	Physical	Mental	Self-care			Total	With a disability	No disability
Puerto Rico	**934 674**	**641 572**	**246 523**	**26.8**	**7.1**	**11.2**	**7.8**	**4.6**	**17.3**	**15.0**	**41.5**	**28.3**	**46.7**
Adjuntas Municipio	4 730	3 378	1 147	26.8	7.0	9.9	6.5	4.5	20.0	14.0	30.5	22.5	33.8
Adjuntas barrio-pueblo	1 312	862	394	28.1	8.8	12.7	8.5	5.1	21.2	9.6	34.6	13.6	43.0
Adjuntas zona urbana (part)	1 312	862	394	28.1	8.8	12.7	8.5	5.1	21.2	9.6	34.6	13.6	43.0
Capáez barrio	194	150	44	21.7	4.4	3.8	0.6	0.6	12.7	15.1	23.5	9.4	28.0
Garzas barrio	218	168	50	26.2	6.4	3.4	2.8	3.6	26.4	13.0	21.9	25.9	20.2
Guayabo Dulce barrio	28	28	-	30.4	-	-	10.9	-	6.3	28.8	64.6	78.3	57.1
Guayo barrio	143	109	25	17.5	3.3	6.0	2.1	1.0	12.5	11.3	49.3	46.9	50.0
Guilarte barrio	335	238	54	33.9	8.4	14.4	7.5	9.8	21.2	20.0	22.6	14.3	27.5
Juan González barrio	217	144	61	29.8	7.4	11.1	9.6	6.1	26.2	12.7	34.4	21.7	39.8
Limaní barrio	67	42	25	18.4	3.6	4.9	4.9	2.2	13.9	6.8	36.3	-	44.9
Pellejas barrio	178	118	23	26.9	6.2	11.0	7.3	7.6	17.7	19.2	25.9	31.4	23.3
Portillo barrio	51	42	5	10.4	3.9	2.2	4.9	2.4	4.0	4.7	5.5	30.3	2.1
Portugués barrio	71	45	26	17.2	4.6	3.9	2.7	1.5	10.7	12.1	33.0	51.3	29.7
Saltillo barrio	673	438	198	26.4	9.2	12.5	10.1	5.5	14.7	10.9	25.9	14.4	29.9
Tanamá barrio	174	97	70	23.7	6.5	5.9	5.0	1.5	19.6	9.6	18.8	7.4	22.6
Vegas Abajo barrio	95	78	17	22.5	2.8	12.3	3.5	5.4	13.4	5.2	31.9	11.6	38.1
Adjuntas zona urbana (part)	-	-	-	(X)	(X)	(X)	(X)	(X)	(X)	(X)	(X)	(X)	(X)
Vegas Arriba barrio	290	229	61	28.5	5.8	8.0	2.4	2.9	29.1	12.7	26.7	18.9	31.5
Yahuecas barrio	433	356	77	31.7	7.9	11.2	6.1	6.9	24.9	27.7	38.7	39.1	38.4
Yayales barrio	251	234	17	40.2	2.7	7.7	5.8	0.8	43.6	42.8	38.4	50.8	23.7
Aguada Municipio	9 419	6 591	2 281	24.3	7.6	10.9	7.5	4.5	15.1	12.6	39.4	21.2	45.6
Aguada barrio-pueblo	544	266	272	33.8	11.9	18.0	11.2	7.2	19.3	15.0	30.8	15.3	37.7
Aguada zona urbana (part)	544	266	272	34.3	12.0	18.3	11.3	7.3	19.6	15.3	30.7	15.3	37.8
Asomante barrio	824	565	223	27.3	9.3	15.2	7.6	3.2	14.8	9.8	37.9	11.5	49.0
Aguada zona urbana (part)	155	90	65	29.8	4.4	15.6	12.1	6.2	15.9	12.4	40.5	21.7	46.4
Atalaya barrio	665	528	81	26.4	6.8	11.3	9.2	5.5	18.8	14.1	32.2	22.9	36.6
Carrizal barrio	169	100	49	16.9	6.1	7.4	7.0	4.4	9.6	6.5	45.0	31.9	47.5
Cerro Gordo barrio	496	397	72	18.6	5.3	7.7	5.6	2.6	10.6	9.5	28.3	8.6	33.4
Cruces barrio	440	322	70	29.6	6.4	10.8	7.7	3.2	15.8	13.8	47.0	23.0	58.3
Espinar barrio	283	163	106	18.1	4.7	7.7	3.9	3.1	13.2	8.7	34.9	21.5	37.6
Guanábano barrio	133	84	49	15.3	7.8	10.4	6.0	4.4	8.5	5.5	41.3	28.6	43.6
Luyando comunidad (part)	133	84	49	18.5	9.4	12.5	7.2	5.3	10.1	6.7	37.4	28.6	39.5
Guaniquilla barrio	829	608	176	33.8	8.6	15.8	12.0	6.5	24.4	22.4	40.9	19.7	53.9
Aguada zona urbana (part)	151	128	23	51.2	7.8	26.1	3.4	10.5	33.6	45.8	40.9	17.2	73.9
Guayabo barrio	665	473	141	22.6	4.1	10.6	6.1	3.7	15.1	10.6	42.7	25.2	47.9
Aguada zona urbana (part)	315	243	49	26.6	2.6	10.3	7.2	6.6	19.5	12.3	39.2	30.1	43.3
Jagüey barrio	443	325	102	23.7	6.8	10.5	4.8	4.6	18.0	13.9	35.7	21.6	40.4
Lagunas barrio	700	494	149	24.1	7.7	6.2	7.3	3.7	15.6	14.9	42.2	24.0	48.8
Mal Paso barrio	480	328	126	19.5	9.0	9.6	6.6	5.0	10.5	9.0	45.3	24.1	50.7
Luyando comunidad (part)	36	16	4	11.4	7.6	3.5	4.1	1.9	4.1	2.1	59.7	68.8	58.9
Mamey barrio	363	283	70	18.1	7.8	7.7	5.8	2.7	8.4	11.4	41.8	14.9	49.4
Marías barrio	574	395	139	32.4	10.5	14.1	10.9	8.1	25.0	22.6	38.2	24.6	45.4
Naranjo barrio	740	554	161	21.8	8.0	9.4	7.3	3.4	12.5	11.0	40.8	30.3	43.9
Luyando comunidad (part)	446	304	117	21.0	6.9	8.4	7.7	3.3	13.0	10.6	42.5	24.2	47.0
Piedras Blancas barrio	802	542	211	24.5	7.1	11.8	7.6	4.5	14.3	12.7	45.2	22.1	52.8
Aguada zona urbana (part)	10	10	-	35.7	17.9	17.9	-	-	-	-	25.0	-	38.9
Río Grande barrio	269	164	84	26.5	9.5	12.9	9.9	10.2	14.4	12.0	30.6	19.1	34.3
Aguadilla Municipio	16 370	10 875	4 558	28.0	7.9	12.7	8.7	4.8	17.2	13.9	37.6	24.0	43.1
Aguacate barrio	252	183	69	16.9	3.8	8.2	4.0	1.3	8.9	6.5	52.7	38.2	55.6
Aguadilla barrio-pueblo	1 680	1 106	530	37.0	12.1	16.1	9.8	7.5	24.0	13.6	29.0	22.1	33.4
Aguadilla zona urbana (part)	1 680	1 106	530	37.0	12.1	16.1	9.8	7.5	24.0	13.6	29.0	22.1	33.4
Arenales barrio	272	157	81	26.4	7.6	15.9	9.1	6.6	12.3	8.6	38.2	19.9	43.9
Borinquen barrio	2 333	1 670	541	30.2	7.3	13.2	8.6	4.1	17.8	14.4	40.2	31.1	44.6
Aguadilla zona urbana (part)	922	586	309	28.6	7.6	16.0	8.2	5.2	15.7	12.7	43.8	23.3	51.6
Caimital Alto barrio	753	471	240	22.4	7.3	12.6	8.1	3.6	10.7	8.5	41.9	20.0	47.7
Caimital Bajo barrio	1 384	987	329	28.7	9.8	12.6	8.8	7.5	20.0	14.1	31.4	12.9	39.7
Aguadilla zona urbana (part)	944	660	256	32.4	11.7	12.9	8.0	8.0	23.2	14.5	28.7	12.8	36.8
Camaceyes barrio	3 283	2 093	982	29.3	8.5	12.8	9.4	4.3	16.9	14.7	35.6	27.6	38.7
Aguadilla zona urbana (part)	1 145	703	346	34.7	11.7	14.2	11.0	5.4	18.9	19.1	31.0	36.4	28.1
Ceiba Alta barrio	106	56	50	20.3	5.9	10.1	5.7	5.7	20.0	16.4	52.1	7.1	62.0
Ceiba Baja barrio	410	148	201	19.0	4.9	10.3	8.4	4.5	12.5	6.2	47.1	12.8	51.7
Corrales barrio	2 613	1 872	578	33.3	6.4	13.6	10.6	5.4	22.1	21.4	33.2	20.1	40.7
Cabán comunidad	1 439	1 039	291	39.2	8.5	15.9	13.3	4.7	27.9	25.7	26.9	17.6	34.3
Guerrero barrio	698	486	192	29.2	11.0	10.6	10.0	6.4	15.9	15.5	30.5	26.5	32.4
Rafael Hernández comunidad	396	282	110	27.7	11.4	11.4	9.5	7.3	13.2	14.2	34.1	29.7	36.0
Maleza Alta barrio	256	185	71	16.5	3.4	6.8	2.9	1.2	13.3	9.7	60.8	41.0	64.9
Maleza Baja barrio	384	299	79	16.4	3.8	5.3	3.0	1.0	13.6	12.6	47.9	44.1	48.8
Montaña barrio	955	615	246	26.0	8.6	14.6	9.2	4.6	13.7	11.4	40.6	26.0	45.9
San Antonio comunidad	579	350	182	27.4	10.2	16.3	11.6	4.4	13.3	8.7	38.0	21.1	44.3
Palmar barrio	442	216	176	23.2	6.7	12.8	8.1	4.5	14.0	10.4	35.9	8.3	42.4
Victoria barrio	549	331	193	27.9	10.8	15.4	9.8	5.7	18.2	15.3	31.2	12.2	38.0
Aguadilla zona urbana (part)	406	228	166	26.2	10.3	15.1	9.7	5.3	18.0	13.6	31.5	7.0	39.6
Aguas Buenas Municipio	8 493	6 254	1 807	32.0	8.6	11.5	10.0	4.6	22.0	19.7	37.0	30.3	40.6
Aguas Buenas barrio-pueblo	705	456	233	40.5	16.8	19.6	13.1	7.8	23.2	18.6	27.7	17.9	35.3
Aguas Buenas zona urbana (part)	705	456	233	40.5	16.8	19.6	13.1	7.8	23.2	18.6	27.7	17.9	35.3
Bairoa barrio	667	442	187	29.3	8.9	12.0	8.4	6.4	17.3	13.4	23.6	10.9	28.8
Aguas Buenas zona urbana (part)	277	202	50	24.4	7.0	10.6	8.0	5.3	16.3	10.2	30.2	11.6	36.8
Bayamoncito barrio	630	407	146	34.9	11.7	14.6	13.4	2.5	20.2	20.4	31.1	25.1	34.1
Cagüitas barrio	760	567	178	30.2	11.1	14.4	13.9	4.8	23.5	17.8	31.0	20.9	36.3
Aguas Buenas zona urbana (part)	-	-	-	(X)	(X)	(X)	(X)	(X)	(X)	(X)	(X)	(X)	(X)
Jagüeyes barrio	578	436	122	23.8	5.1	13.3	7.3	3.4	15.3	14.3	45.3	27.4	52.1
Juan Asencio barrio	758	554	139	29.1	6.4	9.9	8.3	4.0	20.7	22.6	39.2	39.3	39.2
Mula barrio	1 002	767	179	30.0	4.8	8.3	8.6	5.7	21.7	17.4	44.5	28.2	52.7
Mulita barrio	127	104	17	63.5	15.5	10.5	12.0	13.0	41.5	58.3	33.8	15.5	63.5
Sonadora barrio	777	643	122	30.3	8.3	10.7	10.9	4.6	17.7	14.9	34.5	31.4	36.3
Sumidero barrio	2 489	1 878	484	35.1	8.3	9.4	9.5	3.7	27.0	24.9	40.5	41.2	40.1
Aguas Buenas zona urbana (part)	383	233	104	33.3	13.7	12.6	11.7	4.4	15.0	13.7	20.3	9.8	24.9
Santa Clara comunidad	470	366	69	42.4	11.2	9.9	11.5	5.0	36.2	27.6	45.2	47.7	42.7

Table 5. **Disability Status: 2000**—Con.

[Data based on a sample (except Tables 65-68). For information on confidentiality protection, coverage, sampling error, and nonsampling error, see Appendix G. For location of definitions, see "How to Use This Census Report"]

Puerto Rico Municipio Municipio Subdivision Place	Civilian noninstitutionalized population with a disability			Percent of civilian noninstitutionalized population with specified disability							Percent employed of civilian noninstitutionalized population 21 to 64 years		
				5 years and over					16 years and over, going outside the home	16 to 64 years, employment disability		Disability status	
	5 years and over	16 to 64 years	65 years and over	Any disability	Sensory	Physical	Mental	Self-care			Total	With a disability	No disability
Aibonito Municipio	6 556	4 403	1 767	26.8	7.5	12.0	10.1	5.0	17.6	13.9	36.8	20.5	43.3
Aibonito barrio-pueblo	1 248	785	433	34.9	9.9	15.3	13.5	8.5	23.8	20.0	35.5	19.1	44.5
Aibonito zona urbana (part)	1 248	785	433	34.9	9.9	15.3	13.5	8.5	23.8	20.0	35.5	19.1	44.5
Algarrobo barrio	128	75	29	30.3	11.4	12.8	17.3	10.4	21.3	14.7	38.9	17.3	49.7
Asomante barrio	677	527	99	27.5	8.6	10.1	8.4	3.0	18.1	14.5	39.5	30.3	44.0
Caonillas barrio	342	246	71	25.8	6.3	9.9	6.3	3.0	17.2	20.2	40.4	25.8	45.9
Aibonito zona urbana (part)	12	6	6	23.5	11.8	11.8	11.8	11.8	16.7	-	76.9	-	100.0
Cuyón barrio	128	82	36	18.3	4.0	9.0	7.6	4.0	7.3	2.5	32.6	5.2	38.5
Llanos barrio	1 496	1 060	358	23.8	7.8	12.5	10.2	4.2	14.7	11.0	37.6	19.3	44.3
Aibonito zona urbana (part)	771	552	182	24.4	7.2	13.4	12.0	4.1	12.2	11.2	39.5	22.6	45.9
Pasto barrio	1 002	649	284	27.5	8.4	12.5	9.9	5.5	18.8	12.6	37.8	22.3	43.7
Pastos comunidad	348	223	82	25.3	9.9	8.4	7.6	3.2	17.3	6.2	29.3	7.9	36.6
Plata barrio	402	238	137	23.3	4.6	10.8	9.4	5.0	17.7	13.7	34.2	2.9	42.8
Robles barrio	1 133	741	320	26.2	5.7	10.9	9.3	4.1	16.3	14.1	34.6	20.9	40.0
Aibonito zona urbana (part)	526	364	117	25.0	6.7	9.4	9.0	5.3	17.4	13.3	35.7	24.0	40.4
Añasco Municipio	8 001	6 072	1 679	30.5	7.1	10.9	7.3	4.5	23.5	21.0	40.2	30.9	45.1
Añasco barrio-pueblo	363	178	174	36.7	10.2	18.5	11.5	6.3	22.1	9.9	36.5	10.8	48.5
Añasco zona urbana (part)	363	178	174	36.7	10.2	18.5	11.5	6.3	22.1	9.9	36.5	10.8	48.5
Añasco Abajo barrio	20	10	10	21.3	10.6	21.3	10.6	10.6	10.6	-	66.1	-	79.6
Añasco Arriba barrio	420	296	99	23.3	6.5	11.2	7.2	3.3	14.4	14.2	42.1	20.3	49.2
Añasco zona urbana (part)	341	247	75	20.8	5.5	9.2	5.9	2.4	13.4	12.1	44.4	22.0	50.7
Caguabo barrio	293	221	72	36.8	6.7	10.4	2.5	5.0	24.9	25.8	30.2	17.4	38.2
Caracol barrio	306	224	67	31.0	8.7	11.3	15.3	7.9	26.3	19.9	44.9	26.3	54.6
Carreras barrio	726	560	142	23.2	4.9	7.8	5.4	3.8	20.6	14.9	41.4	15.9	50.9
Añasco zona urbana (part)	5	5	-	20.8	20.8	-	-	-	-	-	25.0	-	36.4
Espino comunidad (part)	6	-	6	54.5	-	54.5	54.5	-	54.5	-	-	(X)	-
Casey Abajo barrio	54	54	-	23.7	3.1	-	5.7	-	22.9	23.4	30.7	57.4	14.0
Casey Arriba barrio	192	172	20	47.6	21.3	15.9	6.9	4.2	42.7	38.1	40.6	37.7	44.3
Cerro Gordo barrio	54	19	31	13.5	6.5	10.0	2.0	2.0	9.8	2.2	23.5	-	25.8
Cidra barrio	54	49	5	15.9	9.7	3.8	2.4	1.8	1.9	3.1	40.3	32.7	42.7
Corcovada barrio	162	99	56	27.4	5.7	15.2	3.7	2.9	12.2	12.0	35.3	26.3	38.3
Dagüey barrio	505	426	73	31.6	3.1	7.8	5.3	3.5	31.8	30.6	49.3	38.4	56.1
Añasco zona urbana (part)	329	277	46	32.8	2.7	8.4	4.2	3.8	32.8	31.4	53.5	47.3	57.8
Espino barrio	446	335	104	29.9	8.7	14.1	7.9	4.6	19.3	15.2	39.2	21.3	46.9
Espino comunidad (part)	378	285	86	28.9	8.9	13.1	7.2	4.3	20.0	14.7	39.8	18.5	48.3
Hatillo barrio	285	211	66	23.5	9.2	6.4	8.2	4.5	18.2	17.9	38.9	34.7	40.4
La Playa comunidad (part)	113	102	3	27.8	5.2	2.7	9.3	2.0	14.7	27.7	45.1	52.9	40.4
Humatas barrio	70	41	29	16.2	3.2	13.0	6.0	2.8	7.8	6.6	24.4	34.1	22.2
Marías barrio	1 600	1 318	259	37.7	4.9	12.4	7.9	5.3	29.9	32.7	43.0	38.8	46.5
Añasco zona urbana (part)	687	532	152	35.4	6.0	12.4	6.7	5.7	25.2	29.7	49.0	42.2	53.2
Las Marías comunidad	633	533	80	37.1	4.5	12.3	9.0	5.1	30.5	34.1	39.6	33.5	45.5
Miraflores barrio	282	177	82	37.8	8.0	11.6	7.0	8.4	27.0	19.3	37.0	50.3	27.2
Ovejas barrio	381	268	92	24.8	4.6	12.2	8.8	4.2	16.8	12.7	43.4	24.7	50.3
Piñales barrio	661	579	64	35.5	7.3	6.7	4.9	3.1	34.2	30.6	46.0	36.8	52.2
La Playa comunidad (part)	-	-	-	(X)	(X)	(X)	(X)	(X)	(X)	(X)	(X)	(X)	(X)
Playa barrio	674	456	181	40.6	15.7	17.7	9.2	5.8	23.8	21.4	37.1	29.5	42.6
La Playa comunidad (part)	674	456	181	40.6	15.7	17.7	9.2	5.8	23.8	21.4	37.1	29.5	42.6
Quebrada Larga barrio	360	304	35	28.5	4.9	5.7	8.1	4.1	25.9	22.5	32.1	39.6	28.3
Río Arriba barrio	69	66	3	43.9	11.5	26.1	17.2	15.3	32.4	15.9	41.7	23.3	55.7
Río Cañas barrio	24	9	15	9.9	8.3	3.7	3.7	-	4.4	-	12.6	-	13.4
Arecibo Municipio	27 747	18 793	7 861	30.2	8.0	14.0	9.7	5.1	19.1	15.8	39.2	24.8	45.8
Arecibo barrio-pueblo	3 342	1 962	1 241	34.4	11.0	15.9	11.4	4.4	20.8	18.3	32.3	19.0	39.3
Arecibo zona urbana (part)	3 342	1 962	1 241	34.4	11.0	15.9	11.4	4.4	20.8	18.3	32.3	19.0	39.3
Arenalejos barrio	838	550	247	29.7	7.5	14.2	10.6	6.7	21.8	14.7	41.5	27.9	47.3
Bajadero comunidad (part)	702	472	203	32.3	7.9	15.8	11.6	8.0	24.5	17.6	38.3	27.6	43.8
Arrozal barrio	320	239	81	30.7	11.0	8.1	10.5	5.2	23.2	17.8	28.4	24.0	30.8
Cambalache barrio	16	10	6	30.2	20.8	-	18.9	20.8	38.1	34.5	44.8	-	68.4
Arecibo zona urbana (part)	11	5	6	100.0	100.0	-	45.5	54.5	100.0	100.0	-	-	(X)
Carreras barrio	339	237	98	28.1	8.4	13.3	11.9	4.8	21.8	7.7	28.4	3.3	38.8
Bajadero comunidad (part)	8	8	-	29.6	-	29.6	-	-	29.6	-	38.5	-	100.0
Domingo Ruíz barrio	1 139	736	326	36.2	8.4	16.6	9.4	4.4	22.3	16.8	36.7	23.5	44.1
Bajadero comunidad (part)	410	284	102	29.8	8.4	12.2	8.4	2.5	19.7	13.6	35.1	24.3	39.6
Dominguito barrio	1 464	1 010	390	31.5	6.8	13.3	8.9	4.8	23.6	17.7	39.3	25.1	46.8
Arecibo zona urbana (part)	1 072	779	250	36.3	7.6	15.6	10.3	5.0	27.9	20.9	35.3	23.9	43.5
Esperanza barrio	645	419	191	32.0	7.9	15.4	11.6	6.2	19.3	12.5	29.0	17.3	34.5
Factor barrio	1 576	1 137	371	25.8	6.1	13.8	7.1	4.5	14.4	14.7	40.3	25.7	45.8
Animas comunidad	420	287	120	31.5	9.1	16.6	7.5	6.8	16.8	17.9	33.1	23.9	38.0
Garrochales barrio	694	510	150	30.4	6.7	14.0	11.8	5.8	21.5	17.9	34.7	21.9	41.9
Hato Abajo barrio	5 834	3 754	1 883	27.3	7.4	13.3	8.0	4.7	16.1	13.4	44.3	29.6	49.6
Arecibo zona urbana (part)	5 834	3 754	1 883	27.3	7.4	13.3	8.0	4.7	16.1	13.4	44.3	29.6	49.6
Hato Arriba barrio	1 937	1 317	485	26.6	6.2	11.3	8.6	3.1	14.9	14.3	41.6	25.8	47.5
Arecibo zona urbana (part)	1 937	1 317	485	26.6	6.2	11.3	8.6	3.1	14.9	14.3	41.6	25.8	47.5
Hato Viejo barrio	639	408	176	32.7	9.6	15.6	12.6	7.9	17.0	13.2	42.2	21.8	51.4
Islote barrio	1 923	1 487	393	35.3	7.6	15.2	12.9	6.4	25.6	19.8	33.4	20.5	41.8
Arecibo zona urbana (part)	810	633	152	34.0	5.5	13.6	15.2	8.1	25.7	18.9	38.1	31.1	42.5
Miraflores barrio	1 350	1 032	253	30.9	7.0	12.2	8.9	6.4	20.5	20.3	31.9	24.7	36.0
Río Arriba barrio	277	164	100	29.3	8.6	17.2	12.9	2.7	16.5	15.3	35.8	23.2	41.1
Sabana Hoyos barrio	2 805	2 015	746	29.0	8.5	14.7	9.9	5.5	17.3	15.2	41.5	24.4	49.4
La Alianza comunidad	645	476	161	32.5	7.9	14.3	11.7	7.9	23.1	19.2	37.3	30.5	41.1
Sabana Hoyos comunidad	499	345	148	26.9	10.2	14.6	7.9	3.2	13.9	13.1	45.5	23.2	54.9
Santana barrio	1 551	1 109	402	34.4	10.0	12.7	10.3	6.7	24.7	19.6	42.7	33.9	47.7
Tanamá barrio	1 058	697	322	32.2	7.5	16.2	10.8	5.2	22.1	14.3	40.2	22.3	49.7
Arecibo zona urbana (part)	642	415	204	31.9	7.5	16.9	12.2	6.3	17.6	11.1	42.1	27.4	49.3
Arroyo Municipio	5 800	4 213	1 265	32.9	7.3	11.4	9.2	7.0	24.6	19.7	31.5	28.5	33.3
Ancones barrio	1 164	885	194	33.0	7.4	13.6	10.6	8.2	25.1	17.6	33.1	27.6	36.6
Buena Vista comunidad	628	467	134	36.1	9.1	15.0	9.8	8.5	27.9	18.0	35.4	28.5	40.4
Palmas comunidad (part)	319	233	52	31.4	7.2	16.3	12.1	9.6	20.9	14.5	30.7	30.4	30.9
Arroyo barrio-pueblo	614	386	202	41.0	8.1	15.0	10.4	6.2	34.9	20.7	27.2	22.5	30.5
Arroyo zona urbana (part)	614	386	202	41.0	8.1	15.0	10.4	6.2	34.9	20.7	27.2	22.5	30.5
Guásimas barrio	1 085	833	246	30.8	6.5	10.3	7.4	3.8	21.3	20.4	30.5	27.8	31.8
Arroyo zona urbana (part)	1 066	827	233	31.4	6.7	10.3	7.5	3.8	21.7	21.0	30.5	28.1	31.8
Palmas barrio	1 038	749	198	28.4	5.8	6.8	7.1	5.5	20.9	20.4	38.0	40.3	36.9

Table 5. **Disability Status: 2000**—Con.

[Data based on a sample (except Tables 65-68). For information on confidentiality protection, coverage, sampling error, and nonsampling error, see Appendix G. For location of definitions, see "How to Use This Census Report"]

Puerto Rico Municipio Municipio Subdivision Place	Civilian noninstitutionalized population with a disability			Percent of civilian noninstitutionalized population with specified disability							Percent employed of civilian noninstitutionalized population 21 to 64 years		
				5 years and over					16 years and over, going outside the home	16 to 64 years, employment disability		Disability status	
	5 years and over	16 to 64 years	65 years and over	Any disability	Sensory	Physical	Mental	Self-care			Total	With a disability	No disability
Arroyo Municipio—Con.													
Palmas barrio—Con.													
Arroyo zona urbana (part)	390	292	81	22.9	4.7	6.3	5.6	3.3	20.7	16.9	31.8	17.5	37.3
Palmas comunidad (part)	420	249	104	31.3	6.9	9.5	11.4	10.8	22.2	13.8	31.7	34.4	30.4
Pitahaya barrio	1 193	871	265	32.9	9.6	12.0	9.7	6.5	22.9	18.9	27.8	25.5	29.2
Arroyo zona urbana (part)	148	103	45	44.4	4.2	18.0	8.1	6.0	35.4	32.9	34.8	31.5	37.6
Yaurel barrio	706	489	160	39.4	7.0	14.2	12.1	15.5	32.2	22.0	28.6	22.9	32.9
Yaurel comunidad	498	352	133	37.0	5.9	15.2	11.0	13.5	33.7	23.1	28.9	18.7	35.8
Barceloneta Municipio	6 178	4 295	1 629	30.3	9.0	13.5	8.5	4.8	20.1	17.0	38.1	27.9	43.1
Barceloneta barrio-pueblo	82	48	34	43.6	21.3	17.6	9.0	18.6	32.3	16.5	10.3	16.7	5.1
Barceloneta zona urbana (part)	82	48	34	43.6	21.3	17.6	9.0	18.6	32.3	16.5	10.3	16.7	5.1
Florida Afuera barrio	3 381	2 328	926	28.3	8.1	14.6	9.0	4.6	17.3	14.9	35.8	24.8	40.5
Barceloneta zona urbana (part)	857	549	277	35.3	9.9	16.8	12.3	7.2	21.3	16.5	35.2	29.1	38.7
Búfalo comunidad	365	258	99	34.3	9.6	15.1	6.3	2.9	22.5	18.3	33.6	35.7	32.4
Imbéry comunidad	636	433	195	22.6	4.8	14.4	8.7	3.5	13.2	11.5	36.1	13.1	43.7
Tiburones comunidad (part)	222	143	62	35.4	14.8	12.0	7.5	2.9	27.0	17.3	38.9	26.5	45.1
Garrochales barrio	1 544	1 101	386	33.2	10.4	11.2	8.2	4.8	23.9	17.9	44.2	31.7	51.2
Barceloneta zona urbana (part)	130	91	31	47.8	9.6	22.1	6.6	4.4	37.9	24.4	18.8	16.5	22.2
Garrochales comunidad	309	186	110	28.1	10.4	11.6	10.7	5.6	14.0	13.0	44.8	32.2	49.4
Tiburones comunidad (part)	-	-	-	(X)	(X)	(X)	(X)	(X)	(X)	(X)	(X)	(X)	(X)
Palmas Altas barrio	1 171	818	283	32.3	9.4	12.4	7.3	4.6	24.0	22.8	39.2	32.5	43.0
Barceloneta zona urbana (part)	329	185	106	34.0	13.1	15.5	8.5	4.6	18.4	13.7	32.1	17.3	39.5
Barranquitas Municipio	7 264	5 257	1 598	27.6	7.9	10.3	9.9	5.1	20.2	15.0	33.4	20.5	39.5
Barrancas barrio	1 284	979	241	27.2	7.6	10.4	9.3	5.1	18.3	15.6	35.8	23.3	41.7
Barranquitas barrio-pueblo	692	363	287	26.3	8.2	11.0	9.8	4.3	19.2	11.8	31.2	14.9	36.4
Barranquitas zona urbana	692	363	287	26.3	8.2	11.0	9.8	4.3	19.2	11.8	31.2	14.9	36.4
Cañabón barrio	496	375	58	25.2	4.5	6.3	11.3	4.4	15.5	14.6	36.0	19.8	42.6
Helechal barrio	950	718	204	25.4	8.6	10.6	9.5	4.7	18.0	15.0	28.9	21.6	32.2
Honduras barrio	647	510	95	32.5	7.0	9.2	13.3	5.4	26.1	19.9	32.7	15.6	45.1
Palo Hincado barrio	888	596	268	26.1	7.4	10.7	9.3	5.5	18.1	12.5	29.5	16.2	35.1
Quebrada Grande barrio	1 017	788	152	34.6	11.3	12.9	12.0	5.9	28.0	17.8	29.6	20.9	35.8
Quebradillas barrio	1 290	928	293	26.5	7.2	9.6	8.2	5.4	20.8	14.2	39.8	24.4	46.3
Bayamón Municipio	49 376	32 163	14 659	24.3	5.9	10.3	6.9	4.0	14.9	13.9	46.9	33.1	51.3
Bayamón barrio-pueblo	1 725	1 024	633	35.0	13.3	14.2	10.1	5.7	21.6	19.4	32.0	27.8	34.1
Bayamón zona urbana (part)	1 725	1 024	633	35.0	13.3	14.2	10.1	5.7	21.6	19.4	32.0	27.8	34.1
Buena Vista barrio	3 069	1 957	829	21.3	5.6	9.9	7.1	4.5	12.2	10.9	41.6	27.4	45.4
Bayamón zona urbana (part)	1 909	1 201	520	20.0	5.0	9.2	6.0	4.1	12.4	10.3	42.1	28.4	45.5
Cerro Gordo barrio	7 921	5 008	2 531	24.6	5.4	11.0	6.8	3.8	15.4	14.2	47.8	33.5	52.3
Bayamón zona urbana (part)	7 921	5 008	2 531	24.6	5.4	11.0	6.8	3.8	15.4	14.2	47.8	33.5	52.3
Dajaos barrio	457	310	134	18.0	5.4	9.3	6.7	2.6	9.6	7.0	32.9	14.2	37.1
Guaraguao Abajo barrio	1 224	857	285	15.7	4.0	6.0	4.4	1.9	9.3	9.5	54.4	35.2	58.3
Bayamón zona urbana (part)	675	461	166	12.9	2.5	5.6	2.5	1.1	7.3	7.4	57.8	41.2	60.4
Guaraguao Arriba barrio	372	249	74	23.7	6.4	9.2	9.0	3.8	12.6	10.6	34.6	24.5	37.4
Hato Tejas barrio	10 849	7 423	2 800	25.3	5.3	9.8	7.2	4.1	16.5	14.5	50.0	36.8	54.5
Bayamón zona urbana (part)	10 849	7 423	2 800	25.3	5.3	9.8	7.2	4.1	16.5	14.5	50.0	36.8	54.5
Juan Sánchez barrio	3 848	2 358	1 334	19.3	3.9	8.4	4.7	2.4	10.3	11.6	54.2	45.7	56.2
Bayamón zona urbana (part)	3 848	2 358	1 334	19.3	3.9	8.4	4.7	2.4	10.3	11.6	54.2	45.7	56.2
Minillas barrio	10 183	6 428	3 379	25.8	7.0	11.3	7.2	4.5	15.1	14.4	47.2	31.5	52.5
Bayamón zona urbana (part)	10 183	6 428	3 379	25.8	7.0	11.3	7.2	4.5	15.1	14.4	47.2	31.5	52.5
Nuevo barrio	546	420	94	25.7	6.5	8.7	8.6	4.4	12.7	16.1	29.3	22.6	31.9
Pájaros barrio	7 595	5 111	2 167	25.4	5.9	10.7	7.7	4.5	16.9	15.4	44.3	28.9	49.8
Bayamón zona urbana (part)	7 595	5 111	2 167	25.4	5.9	10.7	7.7	4.5	16.9	15.4	44.3	28.9	49.8
Santa Olaya barrio	1 587	1 018	399	30.8	8.7	12.0	7.2	3.2	16.6	18.8	32.7	33.1	32.6
Bayamón zona urbana (part)	-	-	-	(X)	(X)	(X)	(X)	(X)	(X)	(X)	(X)	(X)	(X)
Cabo Rojo Municipio	11 368	7 256	3 625	26.2	7.6	11.6	6.9	4.8	16.6	14.4	45.7	29.0	51.4
Bajura barrio	708	428	265	33.4	8.2	13.9	8.0	8.6	26.0	18.7	49.9	44.1	52.5
Cabo Rojo zona urbana (part)	376	249	112	30.0	6.2	12.4	7.4	8.1	20.3	16.8	54.5	39.2	60.8
Monte Grande comunidad (part)	157	73	84	26.1	10.6	14.0	6.5	8.0	22.4	14.8	35.3	30.1	36.7
Boquerón barrio	1 366	874	453	30.4	7.7	10.9	7.5	4.8	22.1	17.9	49.9	35.2	56.1
Boqueron comunidad (part)	469	271	187	27.7	4.7	9.5	6.5	3.2	24.4	17.2	44.9	25.8	51.0
Cabo Rojo barrio-pueblo	379	177	202	30.4	11.1	12.8	7.1	5.3	21.3	18.2	43.6	49.4	41.6
Cabo Rojo zona urbana (part)	379	177	202	30.4	11.1	12.8	7.1	5.3	21.3	18.2	43.6	49.4	41.6
Guanajibo barrio	705	523	142	21.8	7.0	8.0	6.4	4.3	12.0	12.5	51.1	31.2	56.7
Llanos Costa barrio	869	583	255	26.4	8.3	12.0	7.1	5.8	15.4	14.3	40.0	17.7	47.9
Pole Ojea comunidad	493	324	150	29.2	10.5	12.2	6.4	6.7	16.4	15.6	34.8	16.3	43.1
Llanos Tuna barrio	1 659	1 049	507	30.0	8.2	11.8	8.2	6.2	19.9	12.0	40.2	26.4	46.2
Betances comunidad	304	235	62	40.2	6.7	10.1	11.6	8.1	31.1	15.4	43.5	41.0	45.7
Miradero barrio	3 082	1 987	963	23.4	6.3	11.5	6.1	3.8	14.2	14.2	49.1	28.6	55.2
Cabo Rojo zona urbana (part)	1 063	678	377	25.6	6.2	11.0	5.1	3.1	14.8	16.2	47.5	28.8	53.4
Puerto Real comunidad	1 201	796	284	21.2	6.4	10.7	6.7	3.4	13.1	12.6	46.1	26.8	51.4
Monte Grande barrio	1 453	899	505	25.7	9.3	13.5	7.2	4.8	13.1	13.1	37.9	23.7	43.0
Cabo Rojo zona urbana (part)	567	321	211	23.2	10.6	9.4	6.0	3.9	12.2	10.6	39.2	30.1	42.0
Monte Grande comunidad (part)	323	216	102	29.2	7.6	16.2	6.2	7.2	12.9	17.1	39.3	21.5	48.1
Pedernales barrio	1 147	736	333	24.7	7.3	10.5	6.6	3.9	16.9	14.5	45.6	27.6	51.5
Boqueron comunidad (part)	52	32	20	26.0	2.0	2.0	-	-	26.7	5.6	63.3	25.0	74.8
Cabo Rojo zona urbana (part)	268	154	78	28.6	10.0	10.3	7.8	1.7	23.0	15.4	57.4	38.4	64.0
Caguas Municipio	32 454	21 797	9 276	25.1	7.0	11.6	7.7	4.0	14.3	13.6	45.3	29.3	50.9
Bairoa barrio	4 020	2 979	837	22.7	5.7	10.0	7.2	3.5	13.4	12.7	49.2	32.2	54.7
Bairoa comunidad	794	556	213	36.9	13.7	20.0	12.2	8.5	16.8	17.8	28.0	20.5	32.7
Caguas zona urbana (part)	2 768	2 089	532	20.4	4.2	8.6	5.9	2.4	11.9	12.1	52.1	34.2	57.2
Beatriz barrio	1 569	1 212	322	37.9	5.7	11.3	10.1	5.8	30.6	28.5	46.0	38.0	52.0
Borinquen barrio	1 590	1 152	340	26.7	6.8	9.9	8.4	3.6	16.5	14.1	39.1	27.9	43.4
Caguas barrio-pueblo	6 462	3 624	2 564	29.2	10.3	15.3	9.0	4.8	15.0	13.6	40.0	23.1	46.3
Caguas zona urbana (part)	6 462	3 624	2 564	29.2	10.3	15.3	9.0	4.8	15.0	13.6	40.0	23.1	46.3
Cañabón barrio	1 279	1 028	167	23.3	6.3	9.1	5.7	2.2	12.0	13.5	48.9	35.1	53.9
Caguas zona urbana (part)	917	740	107	25.0	6.9	10.0	5.4	2.1	11.4	13.0	51.0	33.8	57.8
Cañaboncito barrio	6 454	4 414	1 746	24.5	6.5	10.9	7.8	4.9	14.3	14.4	44.1	33.5	47.8
Caguas zona urbana (part)	4 673	3 147	1 376	26.1	6.9	12.2	8.6	5.3	15.4	15.4	43.3	34.4	46.6
Río Cañas barrio	1 980	1 404	452	20.0	5.2	8.5	6.2	3.4	12.0	11.4	49.6	29.2	55.0
San Antonio barrio	615	449	161	27.6	4.9	11.6	7.0	3.9	18.1	13.6	36.5	15.6	43.6

Table 5. **Disability Status: 2000**—Con.

[Data based on a sample (except Tables 65-68). For information on confidentiality protection, coverage, sampling error, and nonsampling error, see Appendix G. For location of definitions, see "How to Use This Census Report"]

Puerto Rico Municipio Municipio Subdivision Place	Civilian noninstitutionalized population with a disability			Percent of civilian noninstitutionalized population with specified disability							Percent employed of civilian noninstitutionalized population 21 to 64 years		
				5 years and over					16 years and over, going outside the home	16 to 64 years, employment disability		Disability status	
	5 years and over	16 to 64 years	65 years and over	Any disability	Sensory	Physical	Mental	Self-care			Total	With a disability	No disability
Caguas Municipio—Con.													
San Salvador barrio	712	467	245	23.1	6.1	12.8	6.7	3.1	13.4	10.9	37.4	13.2	45.2
Tomás de Castro barrio	4 032	2 695	1 208	22.5	5.5	11.1	7.1	2.9	12.5	11.7	51.8	26.7	59.4
Caguas zona urbana (part)	2 720	1 828	844	23.2	5.8	11.1	7.7	3.2	13.5	11.6	51.3	27.5	58.9
Turabo barrio	3 741	2 373	1 234	26.4	9.1	13.0	8.2	4.2	13.2	13.1	43.1	29.8	47.9
Caguas zona urbana (part)	3 265	2 060	1 078	26.2	9.1	13.2	8.2	4.3	12.7	13.1	43.1	29.7	47.8
Camuy Municipio	9 126	6 510	2 291	28.2	7.5	12.5	9.0	4.5	18.6	16.0	40.3	23.4	47.9
Abra Honda barrio	562	376	167	27.1	7.8	11.4	7.7	2.0	16.2	15.1	43.9	28.5	50.0
Camuy barrio-pueblo	360	217	143	27.4	9.3	14.6	8.5	5.5	14.9	12.2	34.8	15.5	41.8
Camuy zona urbana (part)	360	217	143	27.4	9.3	14.6	8.5	5.5	14.9	12.2	34.8	15.5	41.8
Camuy Arriba barrio	662	519	136	24.2	6.5	9.1	8.3	3.8	18.4	15.8	41.8	21.7	49.7
Piedra Gorda comunidad (part)	305	262	36	25.1	5.9	6.8	6.0	1.6	21.2	19.6	34.5	26.9	37.9
Cibao barrio	396	302	72	31.8	9.1	14.7	13.2	5.7	20.9	16.7	28.8	16.7	36.5
Ciénagas barrio	383	257	106	26.4	7.7	11.9	11.8	5.3	18.6	15.3	44.0	31.6	49.0
Membrillo barrio	871	628	195	28.5	8.6	12.1	9.4	4.4	16.5	14.5	45.2	34.6	50.2
Piedra Gorda barrio	525	372	153	33.0	9.9	14.9	8.8	5.4	23.4	11.6	41.9	25.5	50.2
Piedra Gorda comunidad (part)	113	91	22	21.4	8.5	12.5	4.3	3.2	13.4	13.0	40.0	32.1	43.1
Puente barrio	2 333	1 631	611	28.5	7.6	12.2	7.5	4.1	19.6	18.7	39.2	25.4	45.2
Camuy zona urbana (part)	652	371	250	27.0	6.4	13.9	10.1	5.4	15.3	12.0	32.9	18.8	37.8
Puertos barrio	500	353	110	35.1	9.8	14.4	11.4	10.0	25.0	19.5	33.7	18.5	43.8
Quebrada barrio	1 120	800	283	31.2	6.7	14.3	11.6	4.8	21.4	16.1	36.6	24.4	43.0
Quebrada comunidad	369	305	64	38.2	9.5	15.8	14.9	5.9	25.5	19.5	28.8	21.6	34.9
Santiago barrio	85	58	18	19.9	1.6	8.9	9.6	4.0	10.9	6.2	43.2	8.6	54.1
Yeguada barrio	678	521	148	28.2	7.1	14.4	9.6	3.0	15.2	15.8	41.0	18.0	52.7
Zanja barrio	651	476	149	22.6	5.0	10.9	6.1	4.8	14.7	15.4	44.9	11.6	56.5
Canóvanas Municipio	11 202	8 478	2 179	28.3	6.7	11.0	7.8	4.7	18.7	17.5	36.8	26.3	41.9
Canóvanas barrio	4 533	3 560	768	28.4	6.4	10.8	7.5	4.7	19.0	17.2	37.3	29.4	41.2
Canóvanas zona urbana (part)	906	731	171	26.6	5.0	12.2	6.7	3.5	17.5	18.3	49.4	33.6	55.8
San Isidro comunidad	2 243	1 773	365	31.2	6.8	9.8	7.5	5.3	20.9	18.9	29.4	26.3	31.1
Canóvanas barrio-pueblo	1 032	752	241	26.4	6.1	9.7	6.5	3.2	12.5	19.4	44.7	38.7	47.2
Canóvanas zona urbana (part)	1 032	752	241	26.4	6.1	9.7	6.5	3.2	12.5	19.4	44.7	38.7	47.2
Cubuy barrio	421	287	96	29.1	9.3	12.9	13.2	8.6	18.8	12.4	39.1	22.5	46.8
Benítez comunidad (part)	120	90	30	20.4	14.7	7.0	7.3	4.3	12.1	6.1	38.8	9.1	47.5
Hato Puerco barrio	1 993	1 504	410	29.5	6.6	12.4	8.4	5.1	19.9	17.2	38.8	25.3	45.7
Campo Rico comunidad	1 094	841	194	36.7	7.1	13.4	11.8	6.1	29.5	20.4	28.8	20.2	35.6
Lomas barrio	1 200	779	357	23.8	8.1	12.9	8.5	4.1	13.4	11.4	33.6	16.1	39.3
Benítez comunidad (part)	124	77	27	16.2	5.1	7.7	6.1	1.8	8.4	5.0	32.4	17.1	35.0
Lomas comunidad	191	130	61	22.1	5.9	11.8	6.5	4.2	11.0	10.1	40.8	30.8	44.0
Torrecilla Alta barrio	2 023	1 596	307	31.4	5.9	8.8	7.0	5.1	24.6	23.3	30.4	20.5	36.6
Santa Bárbara comunidad	1 600	1 221	288	33.8	6.7	9.9	8.1	6.4	26.6	23.2	30.5	15.6	40.5
Carolina Municipio	43 273	29 846	11 595	25.2	5.7	10.6	6.7	3.8	15.5	14.4	48.9	35.3	53.7
Barrazas barrio	813	499	260	22.2	6.3	11.7	9.2	4.4	13.3	10.8	47.2	19.3	54.3
Cacao barrio	1 034	803	215	31.4	7.6	11.7	11.9	4.8	17.5	20.6	35.6	15.2	47.6
Carolina zona urbana (part)	-	-	-	(X)	(X)	(X)	(X)	(X)	(X)	(X)	(X)	(X)	(X)
Cangrejo Arriba barrio	4 422	2 961	1 323	25.0	3.9	8.6	5.3	3.4	15.1	15.0	58.6	49.6	61.4
Carolina zona urbana (part)	4 422	2 961	1 323	25.0	3.9	8.6	5.3	3.4	15.1	15.0	58.6	49.6	61.4
Canovanillas barrio	2 095	1 587	416	21.2	5.6	8.9	6.6	3.2	14.7	13.3	49.4	35.3	53.7
Carolina zona urbana (part)	1 672	1 258	327	20.3	5.1	8.6	6.3	2.9	13.5	13.0	50.9	34.9	55.5
Carolina barrio-pueblo	398	233	145	32.9	11.4	15.1	10.2	6.0	21.0	19.3	34.9	15.2	44.4
Carolina zona urbana (part)	398	233	145	32.9	11.4	15.1	10.2	6.0	21.0	19.3	34.9	15.2	44.4
Carruzos barrio	832	699	122	35.0	6.9	10.1	7.5	4.8	31.2	27.8	43.4	39.1	46.6
Cedro barrio	404	286	109	22.6	4.0	9.5	6.8	3.0	21.2	18.8	50.5	33.2	55.8
Hoyo Mulas barrio	8 055	5 812	1 905	25.8	6.3	11.5	7.4	3.8	16.1	14.9	48.3	28.9	55.6
Carolina zona urbana (part)	8 055	5 812	1 905	25.8	6.3	11.5	7.4	3.8	16.2	14.9	48.4	28.9	55.6
Martín González barrio	5 556	4 068	1 252	24.6	5.6	10.9	6.3	2.9	15.2	14.3	44.2	30.0	49.3
Carolina zona urbana (part)	5 556	4 068	1 252	24.6	5.6	10.9	6.3	2.9	15.2	14.3	44.2	30.0	49.3
Sabana Abajo barrio	15 196	9 857	4 666	26.3	5.7	11.0	6.7	4.2	15.4	14.5	48.5	38.9	51.8
Carolina zona urbana (part)	15 196	9 857	4 666	26.3	5.7	11.0	6.7	4.2	15.4	14.5	48.5	38.9	51.8
San Antón barrio	2 002	1 312	580	20.9	5.2	9.2	5.8	3.6	12.4	9.8	52.0	35.8	56.0
Carolina zona urbana (part)	2 002	1 312	580	20.9	5.2	9.2	5.8	3.6	12.4	9.8	52.0	35.8	56.0
Santa Cruz barrio	448	330	95	24.7	6.4	8.7	6.6	3.1	12.7	13.4	40.9	33.2	43.9
Trujillo Bajo barrio	2 018	1 399	507	22.3	6.5	9.8	6.6	3.1	13.4	12.4	51.9	39.6	55.6
Carolina zona urbana (part)	1 711	1 175	445	23.2	6.9	10.7	6.9	3.3	12.8	12.3	52.1	41.9	55.3
Cataño Municipio	8 092	5 591	1 903	29.4	7.1	10.4	6.9	6.1	19.3	17.1	37.1	33.4	38.9
Cataño barrio-pueblo	1 567	1 027	514	37.1	10.1	14.9	8.6	6.4	26.8	23.0	32.9	29.5	35.0
Cataño zona urbana (part)	1 567	1 027	514	37.1	10.1	14.9	8.6	6.4	26.8	23.0	32.9	29.5	35.0
Palmas barrio	6 525	4 564	1 389	28.0	6.6	9.5	6.6	6.1	17.9	16.0	37.9	34.2	39.5
Cataño zona urbana (part)	6 525	4 564	1 389	28.0	6.6	9.5	6.6	6.1	17.9	16.0	37.9	34.2	39.5
Cayey Municipio	12 557	8 410	3 379	28.8	7.1	12.8	10.1	5.2	17.2	15.8	40.1	23.8	47.1
Beatriz barrio	551	393	125	29.9	8.5	14.2	9.6	4.6	15.6	17.2	39.3	30.0	43.6
Cayey barrio-pueblo	4 819	2 998	1 576	32.8	7.9	14.7	11.6	4.8	18.6	16.5	37.2	23.7	43.8
Cayey zona urbana (part)	4 819	2 998	1 576	32.8	7.9	14.7	11.6	4.8	18.6	16.5	37.2	23.7	43.8
Cedro barrio	78	49	29	12.5	1.9	7.4	0.8	0.8	9.0	8.4	38.0	40.8	37.5
Cercadillo barrio	259	179	58	31.6	11.5	11.3	12.7	2.9	21.3	22.0	35.3	18.5	44.5
Culebras Alto barrio	9	-	9	31.0	-	31.0	31.0	-	31.0	-	100.0	(X)	100.0
Culebras Bajo barrio	55	50	5	20.2	6.3	12.9	8.1	2.6	16.9	16.7	38.3	26.0	41.8
Farallón barrio	163	133	30	36.7	2.9	15.5	12.8	10.6	23.4	31.6	44.1	10.5	72.9
Guavate barrio	517	387	109	38.6	8.7	13.5	12.5	8.4	26.9	25.4	32.3	21.6	40.6
Jájome Alto barrio	178	134	30	32.2	6.5	11.0	9.6	5.4	14.8	17.8	34.7	34.5	34.9
Jájome Bajo barrio	191	145	40	29.2	10.1	11.2	9.9	1.8	21.7	15.2	30.7	12.4	42.5
Lapa barrio	16	16	-	10.3	7.7	3.2	3.2	-	3.9	8.7	53.8	43.8	55.7
Matón Abajo barrio	330	230	90	31.4	9.6	16.3	12.8	7.5	19.6	16.8	33.2	21.3	39.7
Matón Arriba barrio	265	183	51	33.2	7.4	10.3	5.5	14.9	21.6	21.7	36.7	30.2	40.6
Cayey zona urbana (part)	-	-	-	(X)	(X)	(X)	(X)	(X)	(X)	(X)	(X)	(X)	(X)
Monte Llano barrio	792	497	242	21.4	5.5	9.4	7.6	3.7	12.6	10.5	46.9	27.3	52.1
Cayey zona urbana (part)	435	259	131	24.8	6.7	12.6	9.5	3.9	15.9	11.5	32.2	17.1	37.5
Pasto Viejo barrio	183	116	55	30.4	5.2	13.3	9.0	16.8	28.2	19.7	30.7	6.0	40.0
Pedro Avila barrio	39	15	24	38.6	6.9	22.8	6.9	16.8	33.3	19.2	19.2	-	27.0
Piedras barrio	6	6	-	13.0	-	13.0	-	-	-	17.1	37.5	-	60.0
Quebrada Arriba barrio	295	240	55	27.1	4.0	11.6	14.1	4.3	13.2	20.8	32.5	18.5	40.1

Table 5. **Disability Status: 2000**—Con.

[Data based on a sample (except Tables 65-68). For information on confidentiality protection, coverage, sampling error, and nonsampling error, see Appendix G. For location of definitions, see "How to Use This Census Report"]

Puerto Rico Municipio Municipio Subdivision Place	Civilian noninstitutionalized population with a disability			Percent of civilian noninstitutionalized population with specified disability							Percent employed of civilian noninstitutionalized population 21 to 64 years		
				5 years and over					16 years and over, going outside the home	16 to 64 years, employment disability		Disability status	
	5 years and over	16 to 64 years	65 years and over	Any disability	Sensory	Physical	Mental	Self-care			Total	With a disability	No disability
Cayey Municipio—Con.													
Rincón barrio	1 214	913	217	22.5	5.9	10.8	7.7	4.0	13.3	13.2	45.6	25.0	52.4
Cayey zona urbana (part)	-	-	-	(X)	(X)	(X)	(X)	(X)	(X)	(X)	(X)	(X)	(X)
Sumido barrio	177	127	39	24.4	8.8	10.2	7.6	2.5	9.5	6.6	41.6	44.1	40.7
Toíta barrio	1 777	1 148	460	30.3	7.7	14.1	12.1	5.0	17.4	15.1	43.1	25.3	51.0
Cayey zona urbana (part)	659	402	221	31.4	9.5	17.0	14.7	5.1	19.3	15.2	38.7	21.2	46.4
Vegas barrio	643	451	135	23.5	4.4	8.9	6.1	7.4	18.0	15.6	45.1	16.0	55.0
G. L. García comunidad	338	233	87	20.3	5.8	10.1	7.2	2.1	13.1	9.6	35.6	11.5	43.5
Ceiba Municipio	3 612	2 484	940	24.3	5.7	10.1	6.4	3.3	17.7	15.0	43.0	34.7	46.0
Ceiba barrio-pueblo	1 320	954	297	39.9	8.7	13.8	8.3	4.6	30.6	30.1	44.8	45.2	44.4
Ceiba zona urbana (part)	1 320	954	297	39.9	8.7	13.8	8.3	4.6	30.6	30.1	44.8	45.2	44.4
Chupacallos barrio	482	287	158	21.6	4.7	10.2	8.1	3.5	15.0	10.4	37.2	20.2	42.0
Aguas Claras comunidad (part)	383	237	126	21.6	4.7	10.0	7.5	2.6	15.8	11.4	38.6	24.6	42.8
Ceiba zona urbana (part)	21	21	-	44.7	17.0	36.2	27.7	36.2	36.2	32.5	30.0	-	63.2
Daguao barrio	16	16	-	7.1	-	2.7	-	-	3.3	9.9	45.4	62.5	42.7
Guayacán barrio	166	122	-	8.3	1.7	1.0	2.3	-	5.4	6.3	52.0	43.9	52.9
Roosevelt Roads comunidad (part)	166	122	-	8.3	1.7	1.0	2.3	-	5.4	6.3	52.0	43.9	52.9
Machos barrio	827	593	215	25.2	6.2	11.5	5.8	4.0	17.0	15.0	44.1	38.9	46.1
Aguas Claras comunidad (part)	59	35	24	23.1	6.3	9.4	7.8	5.5	6.4	12.9	39.7	31.4	42.7
Ceiba zona urbana (part)	562	406	145	25.1	6.0	13.2	6.1	4.4	14.8	13.7	48.0	48.3	47.8
Roosevelt Roads comunidad (part)	8	8	-	38.1	-	-	-	-	38.1	38.1	-	-	(X)
Quebrada Seca barrio	239	117	116	17.6	5.0	8.5	5.7	1.8	12.6	3.6	47.7	5.4	54.3
Aguas Claras comunidad (part)	239	117	116	18.1	5.2	8.8	5.8	1.8	13.1	3.8	45.4	5.4	52.0
Roosevelt Roads comunidad (part)	-	-	-	(X)	(X)	(X)	(X)	(X)	(X)	(X)	(X)	(X)	(X)
Río Abajo barrio	196	115	73	25.5	7.3	15.0	7.2	5.5	13.1	8.3	42.5	34.8	45.1
Saco barrio	366	280	81	21.6	5.5	10.3	7.9	3.7	16.2	12.9	31.1	11.7	37.2
Ciales Municipio	6 018	4 365	1 327	33.1	8.5	13.3	12.4	7.5	23.6	20.7	31.0	23.7	35.5
Ciales barrio-pueblo	480	343	127	41.1	9.3	16.0	14.4	7.1	39.9	27.8	33.9	27.1	40.2
Ciales zona urbana (part)	480	343	127	41.1	9.3	16.0	14.4	7.1	39.9	27.8	33.9	27.1	40.2
Cialitos barrio	555	409	104	36.7	10.1	11.0	15.0	8.9	25.3	26.0	23.1	25.9	21.3
Cordillera barrio	825	645	166	39.7	11.0	12.9	14.4	9.0	33.6	22.3	24.8	18.5	30.1
Ciales zona urbana (part)	101	63	38	31.7	12.5	20.4	17.9	8.8	26.0	12.0	24.5	4.8	33.8
Frontón barrio	823	637	176	33.7	7.9	13.6	10.8	4.8	26.5	26.3	26.2	20.0	30.6
Hato Viejo barrio	694	444	223	32.0	10.6	18.4	13.6	7.2	15.9	19.3	39.2	23.8	47.8
Jaguas barrio	1 432	1 044	266	31.8	7.6	13.4	13.3	8.1	21.6	19.8	34.4	30.2	37.0
Ciales zona urbana (part)	475	375	86	35.3	7.3	12.4	7.4	5.2	25.4	23.2	43.4	35.0	50.5
Pesas barrio	438	322	75	26.9	5.3	8.2	11.0	10.9	18.2	14.4	36.4	23.2	42.2
Pozas barrio	391	248	114	25.8	6.8	12.0	8.4	4.2	12.2	14.8	23.5	12.0	28.2
Toro Negro barrio	380	273	76	32.8	9.5	11.7	8.2	7.0	24.5	16.0	32.2	23.6	37.9
Cidra Municipio	10 538	7 586	2 357	26.9	7.9	11.9	9.1	3.9	16.6	14.2	40.3	23.7	47.1
Arenas barrio	1 408	968	375	24.7	6.5	12.6	9.2	3.5	13.7	13.4	43.2	18.9	51.8
Cidra zona urbana (part)	178	82	96	24.6	7.9	17.0	10.9	3.7	13.6	7.1	48.7	25.6	54.1
Bayamón barrio	2 481	1 726	595	25.4	8.6	12.1	8.4	3.5	14.8	11.5	48.4	27.7	55.6
Bayamón comunidad	345	259	58	22.4	6.3	9.3	7.1	4.6	17.8	8.5	50.5	41.1	53.4
Cidra zona urbana (part)	257	140	97	29.8	11.6	15.8	8.2	3.7	10.2	7.6	43.5	20.0	52.8
Beatriz barrio	529	408	119	18.0	2.6	8.0	5.8	2.5	9.8	9.8	43.4	23.8	48.2
Ceiba barrio	1 147	840	243	33.8	10.1	12.5	10.8	4.2	23.7	21.0	38.9	38.5	39.1
Cidra zona urbana (part)	37	26	11	26.4	5.0	22.1	4.3	-	15.0	18.6	36.8	-	52.5
Cidra barrio-pueblo	531	283	199	39.5	19.6	22.8	16.8	7.7	23.1	9.9	27.2	5.5	37.5
Cidra zona urbana (part)	531	283	199	39.5	19.6	22.8	16.8	7.7	23.1	9.9	27.2	5.5	37.5
Honduras barrio	379	294	85	23.4	4.9	10.2	6.5	2.9	13.6	15.9	25.1	13.9	29.8
Monte Llano barrio	315	204	57	30.9	12.0	11.0	12.4	4.8	12.6	12.9	28.5	23.2	30.8
Rabanal barrio	1 309	1 079	138	35.2	7.4	9.4	9.2	3.0	27.0	26.3	37.8	23.1	48.8
Cidra zona urbana (part)	7	7	-	33.3	-	33.3	-	-	58.3	-	-	-	-
Parcelas La Milagrosa comunidad	447	346	54	41.5	10.8	10.0	14.4	4.0	32.1	31.0	29.0	18.4	38.5
Rincón barrio	1 031	770	210	25.7	7.2	11.3	6.4	4.6	18.8	14.9	40.1	27.1	45.3
Parcelas Nuevas comunidad	448	342	80	27.7	9.5	13.4	6.5	5.6	21.2	19.4	43.9	23.3	54.6
Río Abajo barrio	444	330	114	35.9	12.3	24.1	16.8	10.0	21.8	14.0	27.5	8.2	40.9
Cidra zona urbana (part)	-	-	-	(X)	(X)	(X)	(X)	(X)	(X)	(X)	(X)	(X)	(X)
Salto barrio	6	-	-	30.0	-	-	30.0	-	-	-	-	(X)	-
Sud barrio	805	544	209	23.0	6.9	9.9	10.3	3.3	10.6	9.3	33.1	20.8	37.2
Cidra zona urbana (part)	283	194	77	17.9	4.1	8.0	8.1	2.9	10.0	9.2	25.3	19.0	27.0
Toíta barrio	153	140	13	16.5	3.2	6.9	7.6	4.3	14.0	9.4	37.1	11.4	45.6
Coamo Municipio	8 616	5 554	2 514	25.2	7.5	11.6	8.2	5.8	16.3	13.1	35.9	20.7	41.3
Coamo barrio-pueblo	2 029	1 048	861	30.1	10.9	15.4	12.3	8.2	18.5	12.2	36.7	17.6	44.0
Coamo zona urbana (part)	2 029	1 048	861	30.1	10.9	15.4	12.3	8.2	18.5	12.2	36.7	17.6	44.0
Coamo Arriba barrio	166	116	36	32.0	3.1	14.3	8.7	6.6	20.5	22.1	21.5	12.1	26.6
Cuyón barrio	458	337	95	23.3	5.2	12.5	5.8	4.2	16.6	13.9	30.9	32.9	30.1
Hayales barrio	382	256	104	32.3	8.8	10.7	12.2	4.9	31.2	25.0	36.2	22.4	43.3
Los Llanos barrio	834	528	208	25.1	4.9	9.4	5.1	10.1	19.0	15.0	41.3	21.4	48.4
Los Llanos comunidad	648	382	172	30.1	5.9	10.9	5.4	14.3	22.1	16.8	44.3	25.7	52.3
Palmarejo barrio	1 036	671	332	26.5	8.6	11.6	7.9	5.2	18.3	13.9	35.2	25.6	38.8
Coamo zona urbana (part)	381	211	153	19.2	8.5	10.1	7.4	3.0	10.6	6.3	38.0	31.6	39.1
Palmarejo comunidad	309	198	107	32.2	9.0	16.6	12.5	9.9	27.4	24.0	22.5	8.6	29.9
Pasto barrio	1 043	720	272	21.4	7.2	11.6	7.5	4.2	12.3	11.0	35.9	20.4	40.5
Coamo zona urbana (part)	90	67	23	26.1	5.5	8.4	9.6	7.2	26.6	23.4	63.0	42.3	71.3
Pedro García barrio	206	164	31	38.9	7.4	11.3	8.5	9.3	31.0	36.2	34.8	20.3	44.0
Pulguillas barrio	233	181	52	23.9	6.4	7.2	11.2	7.3	15.0	16.6	33.0	29.3	34.9
San Ildefonso barrio	1 740	1 242	363	20.3	6.3	9.5	5.9	3.4	10.8	9.4	37.5	18.9	42.7
Coamo zona urbana (part)	463	332	75	21.0	7.0	10.6	8.3	3.6	9.7	8.4	36.8	15.0	43.6
Mariano Colón comunidad (part)	457	312	118	21.0	9.5	8.1	6.1	3.4	13.1	9.1	27.6	6.6	33.7
Santa Catalina barrio	489	291	160	30.3	8.0	13.9	10.3	5.8	20.4	14.4	26.4	9.6	33.0
Comerío Municipio	6 152	4 435	1 253	33.2	9.7	11.9	11.3	6.3	21.0	18.6	30.3	20.1	36.1
Cedrito barrio	406	305	55	31.9	7.5	11.2	9.6	3.3	18.8	23.0	30.9	23.0	36.4
Cejas barrio	359	277	63	41.9	6.5	12.6	9.6	4.7	39.0	28.2	24.8	24.3	25.3
Comerío barrio-pueblo	1 371	794	418	36.6	12.5	14.7	12.7	10.4	22.3	14.7	32.0	17.1	39.9
Comerío zona urbana (part)	1 371	794	418	36.6	12.5	14.7	12.7	10.4	22.3	14.7	32.0	17.1	39.9
Doña Elena barrio	952	660	197	36.3	10.1	12.4	15.7	6.3	18.2	19.3	31.6	25.8	34.9
Naranjo barrio	541	404	89	33.2	10.3	11.9	13.5	5.3	19.8	19.3	33.7	15.3	45.4
Palomas barrio	1 070	807	230	26.6	7.0	10.9	9.8	5.0	17.7	13.7	26.4	20.1	29.2

Table 5. **Disability Status: 2000**—Con.

[Data based on a sample (except Tables 65-68). For information on confidentiality protection, coverage, sampling error, and nonsampling error, see Appendix G. For location of definitions, see "How to Use This Census Report"]

Puerto Rico Municipio Municipio Subdivision Place	Civilian noninstitutionalized population with a disability			Percent of civilian noninstitutionalized population with specified disability							Percent employed of civilian noninstitutionalized population 21 to 64 years		
				5 years and over					16 years and over, going outside the home	16 to 64 years, employment disability		Disability status	
	5 years and over	16 to 64 years	65 years and over	Any disability	Sensory	Physical	Mental	Self-care			Total	With a disability	No disability
Comerío Municipio—Con.													
Palomas barrio—Con.													
Comerío zona urbana (part)	17	9	8	10.1	-	4.7	-	-	6.8	8.2	23.3	-	25.9
Palomas comunidad	482	360	102	29.0	7.5	12.3	11.7	5.8	18.1	15.0	27.0	11.8	34.4
Piñas barrio	440	355	78	27.7	11.7	9.6	9.8	5.2	12.0	14.6	27.8	5.5	38.8
Comerío zona urbana (part)	60	51	9	37.3	22.4	3.7	5.0	3.7	6.6	13.3	32.7	13.7	50.9
Río Hondo barrio	736	582	112	40.4	11.2	11.7	9.5	7.1	34.0	31.1	32.6	25.4	37.9
Vega Redonda barrio	277	251	11	29.0	6.6	8.7	6.0	3.0	18.2	18.0	35.1	25.2	41.9
Corozal Municipio	10 337	7 700	2 104	30.5	7.9	11.8	9.7	4.1	21.0	18.4	33.7	24.2	39.0
Abras barrio	566	411	126	30.3	7.3	11.2	10.9	4.2	25.6	18.3	30.6	20.3	35.9
Corozal zona urbana (part)	10	10	-	8.3	-	-	6.6	1.7	1.7	1.0	36.4	10.0	39.7
Cibuco barrio	1 060	848	185	23.5	6.0	8.3	8.6	3.6	17.4	14.6	34.2	20.6	39.9
Corozal zona urbana (part)	441	399	37	29.0	6.3	7.2	8.0	4.1	24.3	20.8	33.0	20.9	40.8
Corozal barrio-pueblo	822	557	224	32.2	6.7	11.9	11.2	3.3	15.4	22.6	35.1	27.3	39.6
Corozal zona urbana (part)	822	557	224	32.2	6.7	11.9	11.2	3.3	15.4	22.6	35.1	27.3	39.6
Cuchillas barrio	432	296	118	34.3	18.0	18.3	11.7	5.8	20.2	14.2	27.7	13.2	36.5
Dos Bocas barrio	944	709	201	37.9	7.7	16.7	13.5	7.8	24.4	20.1	29.7	20.6	36.6
Corozal zona urbana (part)	108	62	38	40.9	4.2	10.2	18.9	13.6	32.2	21.4	27.4	15.2	34.6
Magueyes barrio	113	96	12	32.6	11.8	7.8	7.5	3.7	33.5	11.5	7.5	6.0	9.2
Maná barrio	516	361	143	28.2	10.1	10.8	6.8	1.5	18.2	15.2	29.5	24.9	31.6
Negros barrio	371	266	75	31.0	11.4	13.6	9.0	6.1	23.2	14.1	23.8	7.6	33.9
Padilla barrio	892	615	171	24.4	7.7	9.6	9.7	2.3	13.6	11.0	37.9	25.3	42.6
Palmarejo barrio	1 606	1 260	302	29.6	6.2	11.5	8.3	3.2	22.0	20.4	36.6	26.3	42.5
Corozal zona urbana (part)	716	578	122	28.0	7.0	12.6	8.4	4.1	21.6	18.7	37.0	14.1	49.8
Palmarito barrio	729	573	97	37.9	6.9	10.9	8.9	5.1	29.9	24.4	29.7	32.9	27.1
Palos Blancos barrio	1 131	872	199	32.9	9.1	13.6	9.0	3.6	26.2	23.6	33.6	25.0	39.1
Pueblo barrio	1 155	836	251	33.7	8.0	12.8	10.9	6.1	21.0	20.7	39.8	30.9	45.0
Corozal zona urbana (part)	1 155	836	251	33.7	8.0	12.8	10.9	6.1	21.0	20.7	39.8	30.9	45.0
Culebra Municipio	463	336	101	26.7	5.0	10.1	3.8	1.3	14.6	19.2	48.4	51.2	47.3
Culebra barrio-pueblo	190	119	58	28.2	9.6	11.3	2.5	2.4	13.7	15.0	45.7	42.7	46.9
Culebra zona urbana (part)	190	119	58	28.2	9.6	11.3	2.5	2.4	13.7	15.0	45.7	42.7	46.9
Flamenco barrio	209	186	23	23.9	1.1	8.3	2.1	-	15.5	21.6	52.2	58.5	49.5
Culebra zona urbana (part)	170	152	18	22.4	0.8	9.0	2.4	-	12.6	20.5	46.7	52.0	44.3
Fraile barrio	-	-	-	-	-	-	-	-	-	-	38.5	(X)	38.5
Playa Sardinas I barrio	23	12	11	41.1	8.9	30.4	21.4	-	19.6	16.2	32.4	-	48.0
Culebra zona urbana (part)	5	-	5	20.8	20.8	20.8	-	-	20.8	-	31.6	(X)	31.6
Playa Sardinas II barrio	41	19	9	34.7	5.1	8.5	16.1	5.1	12.1	30.2	42.9	68.4	31.8
Culebra zona urbana (part)	-	-	-	(X)	(X)	(X)	(X)	(X)	(X)	(X)	(X)	(X)	(X)
San Isidro barrio	-	-	-	(X)	(X)	(X)	(X)	(X)	(X)	(X)	(X)	(X)	(X)
Dorado Municipio	8 887	6 522	1 899	28.5	6.7	10.7	7.4	4.9	18.8	16.3	42.3	29.2	48.0
Dorado barrio-pueblo	357	212	137	44.8	8.3	18.2	11.2	9.2	28.4	34.0	35.9	17.9	49.6
Dorado zona urbana (part)	357	212	137	44.8	8.3	18.2	11.2	9.2	28.4	34.0	35.9	17.9	49.6
Espinosa barrio	1 150	823	257	39.1	12.2	13.0	8.5	4.7	23.6	24.8	40.0	30.6	46.6
Higuillar barrio	5 462	4 110	1 096	26.3	5.7	9.9	7.3	4.3	17.6	15.3	44.4	31.8	49.4
Dorado zona urbana (part)	2 700	1 967	615	24.7	4.8	9.0	6.8	4.0	17.7	13.8	46.4	32.5	51.2
San Antonio comunidad	1 556	1 203	247	26.1	6.4	10.4	9.5	5.1	14.9	14.4	36.2	26.9	40.2
Maguayo barrio	1 309	944	290	29.8	7.9	11.9	7.6	7.6	20.6	15.6	39.4	26.3	45.8
Río Lajas comunidad (part)	-	-	-	(X)	(X)	(X)	(X)	(X)	(X)	(X)	(X)	(X)	(X)
Mameyal barrio	-	-	-	(X)	(X)	(X)	(X)	(X)	(X)	(X)	(X)	(X)	(X)
Dorado zona urbana (part)	-	-	-	(X)	(X)	(X)	(X)	(X)	(X)	(X)	(X)	(X)	(X)
Río Lajas barrio	609	433	119	26.1	6.5	9.6	5.6	3.5	16.0	11.2	33.0	14.5	39.6
Río Lajas comunidad (part)	481	326	103	22.4	5.6	9.3	5.3	3.8	10.8	8.4	34.1	13.8	40.0
Fajardo Municipio	11 260	7 672	2 940	30.4	7.8	11.9	8.2	5.4	19.6	18.5	43.2	38.3	45.5
Cabezas barrio	536	356	136	39.2	7.2	13.8	13.5	15.3	32.4	26.8	41.6	33.0	47.1
Fajardo zona urbana (part)	-	-	-	(X)	(X)	(X)	(X)	(X)	(X)	(X)	(X)	(X)	(X)
Demajagua barrio	157	136	21	17.5	4.5	7.3	3.6	3.0	11.9	15.4	54.6	30.8	60.4
Fajardo barrio-pueblo	4 995	3 168	1 523	30.8	9.0	12.6	9.2	4.2	18.3	16.4	37.5	29.9	41.2
Fajardo zona urbana (part)	4 995	3 168	1 523	30.8	9.0	12.6	9.2	4.2	18.3	16.4	37.5	29.9	41.2
Florencio barrio	1 087	833	174	29.0	6.1	7.8	5.2	4.1	22.3	21.2	56.7	56.3	56.8
Fajardo zona urbana (part)	1 087	833	174	29.0	6.1	7.8	5.2	4.1	22.3	21.2	56.7	56.3	56.8
Naranjo barrio	104	70	24	43.0	11.6	10.3	16.1	6.6	28.4	48.3	65.0	55.7	84.8
Quebrada Fajardo barrio	2 887	2 194	581	30.6	6.7	12.6	7.6	6.6	20.8	21.4	45.4	45.6	45.4
Fajardo zona urbana (part)	2 862	2 184	571	30.8	6.7	12.6	7.6	6.6	20.9	21.6	45.7	45.5	45.7
Quebrada Vueltas barrio	874	509	304	29.7	8.2	11.2	6.7	6.8	20.0	14.0	37.0	29.9	39.9
Fajardo zona urbana (part)	102	41	55	51.0	17.5	15.5	8.0	8.0	25.0	15.8	50.0	26.8	63.0
Luis M. Cintrón comunidad	611	374	201	25.0	7.5	11.2	6.1	5.4	18.2	10.8	33.3	23.1	36.8
Río Arriba barrio	385	276	87	31.4	8.6	14.3	9.9	4.9	15.3	14.5	41.2	38.4	42.7
Sardinera barrio	235	130	90	24.4	5.8	9.9	7.7	5.2	9.7	13.3	52.2	45.4	53.9
Fajardo zona urbana (part)	235	130	90	24.4	5.8	9.9	7.7	5.2	9.7	13.3	52.2	45.4	53.9
Florida Municipio	3 261	2 410	697	29.0	9.6	12.9	10.1	6.0	19.2	16.1	32.8	21.6	38.4
Florida Adentro barrio	3 261	2 410	697	29.0	9.6	12.9	10.1	6.0	19.2	16.1	32.8	21.6	38.4
Florida zona urbana	1 656	1 186	359	31.8	11.2	13.4	12.1	8.2	19.9	16.9	34.7	23.8	40.6
Pajonal comunidad	232	183	37	29.7	13.2	20.0	11.0	5.3	14.4	15.4	21.5	9.8	28.5
Guánica Municipio	5 567	3 956	1 363	27.6	6.8	10.3	6.4	3.6	19.0	15.6	31.7	21.1	36.4
Arena barrio	20	20	-	18.3	-	4.6	4.6	-	25.0	15.0	34.5	42.9	31.8
Caño barrio	408	309	69	22.2	6.7	6.1	4.2	3.0	15.7	15.2	33.8	14.9	41.8
Carenero barrio	707	565	129	25.5	4.8	6.8	3.6	2.8	20.7	16.4	37.8	34.7	39.1
Guánica zona urbana (part)	49	38	11	16.3	-	-	6.3	6.3	25.1	2.8	27.6	15.6	31.0
María Antonia comunidad	392	287	92	27.7	6.8	9.5	3.3	3.0	18.5	14.8	32.5	31.7	32.9
Ciénaga barrio	740	550	143	33.5	6.1	13.3	8.9	5.5	24.7	23.1	25.4	17.1	30.4
Fuig comunidad	406	311	79	34.5	5.2	14.9	10.0	7.0	24.0	23.9	26.3	9.9	36.7
Guánica zona urbana (part)	5	5	-	20.0	-	20.0	-	-	-	-	100.0	100.0	100.0
Ensenada barrio	636	422	177	30.3	10.3	12.8	9.6	5.9	14.4	13.3	34.0	19.6	41.3
Guánica zona urbana (part)	636	422	177	30.3	10.3	12.8	9.6	5.9	14.4	13.3	34.0	19.6	41.3
Guánica barrio-pueblo	1 279	900	331	30.2	6.9	9.5	7.1	3.6	21.6	13.6	34.6	20.1	41.3
Guánica zona urbana (part)	1 279	900	331	30.2	6.9	9.5	7.1	3.6	21.6	13.6	34.6	20.1	41.3
Montalva barrio	831	502	285	29.1	8.5	15.7	6.4	4.3	13.0	15.8	25.0	13.7	29.5
Guánica zona urbana (part)	591	356	196	31.2	8.8	17.0	6.6	4.3	12.6	15.9	22.9	10.4	28.1
Susúa Baja barrio	946	688	229	23.3	5.8	9.0	5.8	2.0	20.1	14.4	30.7	23.5	33.2

Table 5. **Disability Status: 2000**—Con.

[Data based on a sample (except Tables 65-68). For information on confidentiality protection, coverage, sampling error, and nonsampling error, see Appendix G. For location of definitions, see "How to Use This Census Report"]

Puerto Rico Municipio Municipio Subdivision Place	Civilian noninstitutionalized population with a disability			Percent of civilian noninstitutionalized population with specified disability							Percent employed of civilian noninstitutionalized population 21 to 64 years		
				5 years and over					16 years and over, going outside the home	16 to 64 years, employment disability		Disability status	
	5 years and over	16 to 64 years	65 years and over	Any disability	Sensory	Physical	Mental	Self-care			Total	With a disability	No disability
Guayama Municipio	11 444	8 032	2 802	29.3	7.3	11.8	8.1	4.9	19.7	16.6	36.7	26.1	41.6
Algarrobo barrio	1 510	1 144	262	22.5	3.4	7.2	4.7	4.0	16.9	14.4	40.6	22.3	46.9
Corazón comunidad	806	647	99	29.4	2.3	8.2	4.8	5.5	26.1	20.0	30.4	17.8	38.1
Guayama zona urbana (part)	598	423	151	18.4	4.8	7.4	4.6	2.8	11.2	11.1	48.1	29.3	52.6
Caimital barrio	1 492	1 199	268	35.2	7.9	11.6	6.6	5.3	27.1	22.5	37.3	32.9	40.1
Guayama zona urbana (part)	21	-	15	14.4	3.4	6.8	11.0	3.4	7.8	-	52.3	(X)	52.3
Olimpo comunidad	853	681	163	37.0	9.4	15.4	8.1	6.7	25.3	24.0	32.6	26.2	37.4
Carite barrio	308	249	59	29.4	14.9	14.2	12.9	4.6	15.4	14.2	36.5	21.3	44.6
Carmen barrio	155	102	31	24.7	4.6	19.1	8.9	3.7	7.4	2.7	20.8	10.4	24.7
Guamaní barrio	395	237	125	29.8	7.1	9.7	13.0	7.8	20.7	12.6	36.6	24.9	40.5
Guayama barrio-pueblo	4 765	2 900	1 592	30.6	8.4	13.9	9.4	5.4	19.1	16.8	37.6	28.8	41.4
Guayama zona urbana (part)	4 765	2 900	1 592	30.6	8.4	13.9	9.4	5.4	19.1	16.8	37.6	28.8	41.4
Jobos barrio	1 800	1 348	348	30.8	9.5	13.2	8.1	4.8	20.0	14.1	29.1	17.8	35.0
Jobos comunidad	1 004	789	198	31.3	8.5	12.2	9.1	5.2	21.8	14.9	28.5	19.2	33.9
Machete barrio	582	500	62	26.6	2.5	6.7	4.5	3.4	25.4	25.5	50.4	39.1	56.4
Guayama zona urbana (part)	197	191	-	27.1	-	1.8	1.7	0.8	32.1	27.1	55.3	53.9	56.1
Palmas barrio	218	146	55	27.1	9.1	13.4	7.6	4.2	10.2	12.5	22.2	10.9	26.7
Pozo Hondo barrio	219	207	-	30.1	2.9	8.7	13.1	2.2	18.7	16.5	26.3	15.3	32.6
Guayanilla Municipio	5 303	3 480	1 559	24.9	8.1	10.3	7.4	3.9	16.1	12.3	32.2	21.5	35.9
Barrero barrio	237	172	55	23.9	10.1	8.9	7.6	2.5	13.2	11.5	38.1	31.1	40.5
Boca barrio	429	292	117	38.4	12.5	8.2	10.8	4.9	25.4	17.6	25.2	14.4	31.2
Indios comunidad (part)	358	247	96	38.0	10.1	9.1	11.1	5.8	28.5	18.3	24.3	12.0	30.8
Cedro barrio	-	-	-	-	-	-	-	-	-	-	100.0	(X)	100.0
Consejo barrio	208	134	70	25.8	7.2	12.4	9.8	5.0	10.4	10.6	28.5	12.3	35.0
Guayanilla barrio-pueblo	1 162	710	412	25.9	8.3	11.6	7.5	4.1	15.9	13.0	35.2	25.2	38.5
Guayanilla zona urbana (part)	1 162	710	412	25.9	8.3	11.6	7.5	4.1	15.9	13.0	35.2	25.2	38.5
Indios barrio	490	309	140	23.2	6.4	9.3	7.7	4.3	16.5	13.3	30.5	18.1	34.6
Indios comunidad (part)	168	110	46	24.6	9.8	7.9	5.8	1.9	16.8	15.1	45.0	45.6	44.8
Jagua Pasto barrio	11	5	6	15.3	6.9	15.3	-	-	23.4	-	-	-	-
Jaguas barrio	290	208	31	26.6	5.6	5.1	9.6	2.4	22.5	16.5	37.2	32.5	39.3
Llano barrio	167	96	51	24.7	11.7	13.5	3.6	2.2	12.6	12.3	27.2	19.6	29.8
Macaná barrio	422	256	150	27.5	10.2	13.8	7.9	2.6	18.5	15.3	32.6	20.7	37.2
Magas barrio	696	490	165	21.7	7.1	8.6	4.9	3.2	14.9	11.2	36.9	30.3	39.1
Guayanilla zona urbana (part)	60	26	34	22.6	4.5	5.7	3.8	-	17.3	9.4	44.4	19.2	50.5
Magas Arriba comunidad	291	174	90	28.7	8.3	11.5	9.4	4.7	21.0	15.6	25.4	36.2	21.2
Pasto barrio	90	72	18	23.9	11.4	10.1	8.8	6.4	16.6	6.6	12.6	9.1	14.3
Playa barrio	299	181	113	24.2	6.0	11.0	7.8	4.4	16.7	7.6	21.0	8.1	25.0
Quebrada Honda barrio	114	106	8	33.6	7.7	6.8	7.7	5.6	30.2	24.7	14.7	21.3	9.9
Quebradas barrio	570	390	170	23.3	9.1	11.7	9.0	4.9	12.5	8.6	33.5	15.2	39.4
Rufina barrio	38	24	8	26.6	2.1	14.0	5.6	3.5	12.2	20.9	13.7	-	17.1
Sierra Baja barrio	80	35	45	12.5	2.3	9.2	2.7	3.4	9.0	6.5	36.8	20.0	38.7
Guaynabo Municipio	19 841	12 563	6 121	21.9	5.1	8.6	5.9	3.7	13.7	11.5	54.6	38.2	58.9
Camarones barrio	1 295	720	498	23.0	6.8	11.3	7.9	6.4	12.8	9.9	45.4	24.8	50.4
Guaynabo zona urbana (part)	1 068	598	393	25.2	7.0	11.5	9.1	7.9	13.7	10.5	45.0	27.3	50.0
Frailes barrio	6 184	4 136	1 692	20.5	3.8	7.3	4.7	3.0	13.5	12.7	57.2	45.2	60.3
Guaynabo zona urbana (part)	6 184	4 136	1 692	20.5	3.8	7.3	4.7	3.0	13.5	12.7	57.2	45.2	60.3
Guaraguao barrio	929	678	191	24.1	5.2	9.4	5.9	2.0	13.5	14.4	45.1	33.3	49.5
Guaynabo barrio-pueblo	819	525	247	29.3	6.8	8.3	7.5	4.1	22.6	13.2	47.3	35.0	52.1
Guaynabo zona urbana (part)	819	525	247	29.3	6.8	8.3	7.5	4.1	22.6	13.2	47.3	35.0	52.1
Hato Nuevo barrio	676	424	226	23.4	7.3	11.1	6.0	2.9	11.2	12.8	48.2	37.1	51.4
Mamey barrio	768	531	219	25.7	8.6	10.4	5.4	4.1	17.9	9.6	50.2	36.1	55.1
Pueblo Viejo barrio	5 245	3 053	1 919	22.8	5.5	9.8	6.9	5.2	14.1	10.1	54.9	34.2	60.2
Guaynabo zona urbana (part)	5 245	3 053	1 919	22.8	5.5	9.8	6.9	5.2	14.1	10.1	54.9	34.2	60.2
Río barrio	425	236	176	16.4	4.7	9.6	5.0	3.6	7.7	8.3	45.0	16.1	49.8
Santa Rosa barrio	3 231	2 117	844	20.7	5.0	7.4	5.9	2.6	12.7	11.6	60.2	40.7	64.9
Guaynabo zona urbana (part)	1 945	1 393	418	17.9	3.2	5.1	4.2	1.9	12.5	12.1	66.5	51.0	69.9
Sonadora barrio	269	143	109	23.0	7.3	9.6	8.3	2.5	14.9	10.4	48.9	41.7	50.4
Gurabo Municipio	8 978	6 841	1 817	26.9	6.1	10.3	6.6	3.1	18.8	16.9	44.7	33.9	49.3
Celada barrio	701	620	68	34.4	7.8	10.0	6.5	2.0	23.8	24.5	42.2	45.7	39.8
Celada comunidad (part)	87	76	11	21.9	5.5	9.3	2.3	2.8	13.2	16.7	42.6	62.1	36.5
Gurabo barrio-pueblo	624	415	201	36.4	9.6	15.5	12.4	5.7	24.3	17.0	27.9	14.9	35.4
Gurabo zona urbana (part)	624	415	201	36.4	9.6	15.5	12.4	5.7	24.3	17.0	27.9	14.9	35.4
Hato Nuevo barrio	1 997	1 629	324	29.7	6.1	9.7	5.1	3.5	23.4	21.5	42.8	36.0	46.5
Celada comunidad (part)	1 008	828	160	28.9	5.4	9.0	5.1	3.8	20.9	20.6	44.9	37.0	49.1
Gurabo zona urbana (part)	-	-	-	(X)	(X)	(X)	(X)	(X)	(X)	(X)	(X)	(X)	(X)
Jaguar barrio	200	143	48	26.6	5.9	15.4	9.1	4.7	19.0	13.1	44.8	11.2	58.0
Gurabo zona urbana (part)	-	-	-	(X)	(X)	(X)	(X)	(X)	(X)	(X)	(X)	(X)	(X)
Jaguas barrio	470	370	88	25.1	5.7	12.9	6.4	2.9	13.6	17.4	46.0	34.5	51.0
Mamey barrio	1 222	979	216	32.0	5.0	9.1	6.0	3.6	28.5	25.6	53.8	53.1	54.2
Gurabo zona urbana (part)	407	292	105	33.1	7.9	15.8	9.6	3.6	26.8	21.9	41.1	36.0	44.1
Masa barrio	398	290	76	27.0	6.0	15.1	9.7	4.3	14.6	13.5	38.8	18.7	47.0
Navarro barrio	891	606	258	18.9	6.0	8.5	5.7	1.6	10.1	7.3	45.8	28.4	49.8
Quebrada Infierno barrio	164	96	65	25.4	12.7	12.1	10.2	6.7	15.8	7.7	43.8	24.7	50.2
Rincón barrio	2 311	1 693	473	23.9	5.4	9.5	6.6	2.7	15.6	14.3	45.8	28.4	52.1
Gurabo zona urbana (part)	1 447	1 028	318	26.8	7.1	11.4	8.0	3.3	16.0	15.4	38.8	27.6	43.6
Hatillo Municipio	9 820	6 770	2 529	27.3	7.6	12.6	8.2	5.9	16.8	14.5	36.6	23.4	42.0
Aibonito barrio	748	455	247	29.5	8.2	14.4	8.8	8.1	15.4	10.3	30.8	19.3	35.7
Bayaney barrio	743	527	207	24.6	5.9	11.0	7.4	4.3	16.5	12.0	33.5	21.4	37.8
Rafael Capó comunidad (part)	-	-	-	(X)	(X)	(X)	(X)	(X)	(X)	(X)	(X)	(X)	(X)
Buena Vista barrio	750	529	213	34.7	9.5	14.5	12.8	9.6	24.2	21.6	35.0	28.6	39.1
Rafael González comunidad (part)	400	293	107	40.6	11.6	14.8	14.9	7.9	24.2	23.2	31.0	36.0	26.3
Campo Alegre barrio	1 546	1 139	305	35.1	6.9	11.1	7.8	9.3	25.6	21.6	33.5	23.2	39.9
Rafael Capó comunidad (part)	835	625	143	47.3	9.6	11.4	8.1	16.6	37.2	27.1	29.8	20.2	40.2
Rafael González comunidad (part)	282	171	82	30.7	6.4	18.6	10.1	5.0	19.8	16.6	34.6	12.4	44.1
Capáez barrio	717	477	197	18.1	7.2	8.4	7.6	3.0	10.1	8.2	41.3	17.8	46.9
Hatillo zona urbana (part)	-	-	-	(X)	(X)	(X)	(X)	(X)	(X)	(X)	(X)	(X)	(X)
Carrizales barrio	1 606	1 135	373	25.8	6.8	12.5	6.4	3.7	15.2	13.1	38.5	28.6	42.1
Carrizales comunidad	857	592	216	35.3	9.2	17.2	7.2	5.9	24.1	16.4	26.6	27.5	26.1
Corcovado barrio	862	584	238	23.5	6.9	12.5	6.5	4.5	11.8	13.2	37.4	21.9	42.8
Corcovado comunidad	301	207	85	22.7	6.8	9.3	5.7	3.1	9.7	14.5	28.4	14.0	33.6
Rafael González comunidad (part)	28	21	7	36.4	3.9	19.5	3.9	-	-	28.1	37.9	47.6	32.4

Table 5. **Disability Status: 2000**—Con.

[Data based on a sample (except Tables 65-68). For information on confidentiality protection, coverage, sampling error, and nonsampling error, see Appendix G. For location of definitions, see "How to Use This Census Report"]

Puerto Rico Municipio Municipio Subdivision Place	Civilian noninstitutionalized population with a disability			Percent of civilian noninstitutionalized population with specified disability							Percent employed of civilian noninstitutionalized population 21 to 64 years		
				5 years and over					16 years and over, going outside the home	16 to 64 years, employment disability		Disability status	
	5 years and over	16 to 64 years	65 years and over	Any disability	Sensory	Physical	Mental	Self-care			Total	With a disability	No disability
Hatillo Municipio—Con.													
Hatillo barrio	953	641	285	24.4	6.2	13.2	8.8	5.5	14.0	14.2	37.2	18.9	43.4
Hatillo zona urbana (part)	641	423	202	26.5	7.1	14.4	9.5	6.3	13.6	12.9	34.0	19.0	39.4
Hatillo barrio-pueblo	859	542	197	33.3	11.0	17.5	11.8	6.1	18.5	16.8	35.6	23.7	42.6
Hatillo zona urbana (part)	859	542	197	33.3	11.0	17.5	11.8	6.1	18.5	16.8	35.6	23.7	42.6
Naranjito barrio	1 036	741	267	30.0	9.7	14.2	8.2	8.2	19.0	16.0	38.2	25.1	44.5
Hormigueros Municipio	4 146	2 617	1 321	26.7	7.3	12.2	6.9	4.6	17.0	13.4	46.1	29.2	51.9
Benavente barrio	40	40	-	12.6	-	6.3	2.8	2.2	4.3	4.8	61.5	68.2	60.8
Guanajibo barrio	1 725	947	709	28.3	9.5	14.7	9.0	4.9	16.3	11.4	41.4	21.8	48.1
Hormigueros zona urbana (part)	1 663	912	688	29.5	9.8	15.6	9.5	5.1	16.7	11.8	40.0	22.7	46.3
Hormigueros barrio	560	354	156	18.4	5.3	9.2	3.9	3.3	8.8	9.2	49.7	28.0	54.3
Hormigueros zona urbana (part)	406	266	106	17.1	5.4	8.1	2.8	2.5	8.4	8.6	49.2	29.4	53.1
Hormigueros barrio-pueblo	240	133	103	26.4	9.7	15.5	8.7	7.3	20.4	13.3	44.7	27.0	49.3
Hormigueros zona urbana (part)	240	133	103	26.4	9.7	15.5	8.7	7.3	20.4	13.3	44.7	27.0	49.3
Jaguitas barrio	371	258	92	23.9	4.4	8.2	5.3	3.0	14.6	12.7	49.4	35.7	53.4
Hormigueros zona urbana (part)	228	171	45	37.9	7.1	14.5	6.5	5.1	19.6	19.0	35.6	31.2	38.1
Lavadero barrio	1 210	885	261	33.3	6.5	11.8	6.5	5.3	26.4	21.2	47.9	35.2	54.8
Hormigueros zona urbana (part)	902	676	173	41.0	6.4	13.1	8.8	8.1	33.4	28.1	46.3	34.7	55.6
Humacao Municipio	15 371	11 144	3 605	28.3	7.0	11.9	8.1	5.5	19.1	16.4	39.8	27.4	45.6
Antón Ruíz barrio	1 147	835	243	31.9	7.5	12.3	9.0	8.4	21.9	16.4	38.1	39.3	37.5
Antón Ruíz comunidad	413	292	97	26.4	7.9	14.3	10.4	4.2	11.2	12.6	32.7	25.0	36.0
Bajandas comunidad (part)	363	273	55	42.0	9.4	9.4	9.6	15.4	36.4	20.4	47.7	53.5	43.9
Punta Santiago comunidad (part)	-	-	-	(X)	(X)	(X)	(X)	(X)	(X)	(X)	(X)	(X)	(X)
Buena Vista barrio	1 186	954	158	33.8	9.7	11.6	10.5	9.3	21.1	20.4	41.1	28.7	49.6
Humacao zona urbana (part)	-	-	-	(X)	(X)	(X)	(X)	(X)	(X)	(X)	(X)	(X)	(X)
Candelero Abajo barrio	619	450	136	20.6	4.9	6.0	5.4	2.8	15.2	13.9	49.7	34.1	53.8
Candelero Arriba barrio	896	592	287	25.7	10.7	13.4	8.2	5.0	12.6	8.6	40.6	27.2	45.7
Candelero Arriba comunidad	385	239	146	27.7	13.4	14.3	9.1	3.7	10.2	9.9	41.4	33.8	44.1
Cataño barrio	582	475	59	24.7	7.2	9.7	5.0	7.0	16.6	13.8	43.2	23.2	52.1
Humacao zona urbana (part)	151	132	9	17.6	7.9	9.4	5.2	3.0	9.2	9.8	22.3	3.3	29.6
Collores barrio	709	529	165	28.4	6.0	12.6	8.1	4.3	17.8	18.6	39.9	25.0	46.5
Humacao barrio-pueblo	1 280	831	419	28.9	7.9	14.0	8.6	5.1	19.5	14.3	40.2	27.1	46.3
Humacao zona urbana (part)	1 280	831	419	28.9	7.9	14.0	8.6	5.1	19.5	14.3	40.2	27.1	46.3
Mabú barrio	2 369	1 555	710	30.0	6.5	13.8	9.4	5.5	21.1	18.3	36.7	23.8	42.6
Humacao zona urbana (part)	1 643	989	579	31.1	7.8	15.6	11.4	6.8	20.5	16.7	38.5	22.7	45.5
La Fermina comunidad (part)	642	505	108	33.0	4.6	11.0	6.6	3.6	26.1	24.9	32.4	28.5	34.7
Mambiche barrio	483	362	105	25.6	6.3	15.4	7.6	5.2	13.9	11.3	34.7	21.0	40.2
Mariana barrio	675	486	136	22.3	7.8	8.5	10.4	7.8	9.2	7.8	37.6	25.3	42.1
Punta Santiago barrio	1 666	1 279	278	32.6	5.8	10.8	8.3	6.0	27.6	23.0	35.7	29.6	39.6
Punta Santiago comunidad (part)	1 666	1 279	278	32.6	5.8	10.8	8.3	6.0	27.6	23.0	35.7	29.6	39.6
Río Abajo barrio	1 886	1 430	432	29.3	7.5	12.5	7.4	3.9	19.5	17.8	37.6	22.3	45.7
Bajandas comunidad (part)	214	144	70	51.0	12.9	21.0	8.3	4.3	39.3	57.4	35.0	36.4	32.4
Humacao zona urbana (part)	1 411	1 095	306	29.5	7.3	12.3	7.0	3.6	19.1	17.6	35.1	19.8	43.3
Punta Santiago comunidad (part)	26	12	14	10.8	-	7.9	7.9	-	2.7	3.2	61.7	-	67.8
Tejas barrio	1 873	1 366	477	26.4	4.7	11.2	6.8	4.1	19.2	17.4	44.8	29.7	50.7
Humacao zona urbana (part)	976	717	259	26.8	4.7	12.4	7.4	3.5	19.4	17.8	46.7	32.6	52.4
Isabela Municipio	10 716	7 060	3 215	26.1	8.2	12.9	8.1	4.9	15.5	12.7	37.3	21.9	42.9
Arenales Altos barrio	794	525	235	24.0	6.8	13.1	6.8	3.7	13.9	10.4	38.4	23.6	43.3
Arenales Bajos barrio	688	406	258	22.5	8.8	10.7	8.8	3.9	13.7	8.0	41.1	14.5	47.7
Mora comunidad (part)	74	59	15	37.2	14.6	16.1	15.6	1.5	28.6	8.8	46.4	21.3	61.5
Bajura barrio	183	95	83	36.7	11.8	21.5	9.0	9.2	22.1	9.5	43.0	26.5	49.3
Isabela zona urbana (part)	-	-	-	(X)	(X)	(X)	(X)	(X)	(X)	(X)	(X)	(X)	(X)
Bejucos barrio	835	568	235	29.4	6.3	13.3	7.9	10.1	17.8	13.0	35.8	23.5	41.1
Isabela zona urbana (part)	121	74	47	27.9	3.5	17.7	8.1	12.0	17.5	13.3	29.3	17.6	33.2
Coto barrio	930	658	260	26.1	9.2	10.6	7.7	5.0	15.1	13.4	35.7	18.5	42.4
Galateo Alto barrio	356	216	140	31.7	10.8	19.3	12.7	5.7	20.1	20.9	32.0	22.0	36.4
Galateo Bajo barrio	291	188	92	19.3	4.2	11.0	7.7	2.3	8.0	8.0	38.5	16.5	43.3
Guayabos barrio	338	286	45	23.6	6.7	9.6	4.5	5.2	20.3	19.1	28.1	21.3	31.4
Isabela zona urbana (part)	125	111	14	19.2	8.1	8.3	3.7	5.7	14.9	13.6	21.8	13.7	25.0
Guerrero barrio	917	612	233	26.6	8.5	13.3	9.2	2.9	14.7	10.2	37.3	27.2	41.1
Mora comunidad (part)	458	289	109	27.6	9.6	14.6	10.1	2.8	14.5	9.0	30.7	17.0	36.3
Isabela barrio-pueblo	2 440	1 610	772	28.8	10.5	14.8	9.2	5.5	17.0	14.2	37.4	20.7	44.6
Isabela zona urbana (part)	2 440	1 610	772	28.9	10.5	14.8	9.2	5.6	17.1	14.3	37.5	20.7	44.8
Jobos barrio	995	719	237	29.4	7.7	14.0	7.8	4.1	15.7	17.3	39.0	23.6	46.3
Llanadas barrio	628	315	245	24.7	9.8	14.3	8.6	5.3	15.8	11.5	48.9	41.0	50.9
Mora barrio	826	553	240	21.4	4.9	11.1	7.4	4.1	12.0	10.2	32.6	19.6	36.3
Isabela zona urbana (part)	474	350	120	20.2	3.5	10.7	5.2	4.3	11.8	11.1	36.3	26.3	39.2
Planas barrio	495	309	140	24.4	7.1	9.7	5.6	3.6	17.9	14.7	33.6	12.2	39.8
Jayuya Municipio	4 366	3 173	948	27.9	7.7	12.3	7.5	4.2	18.0	16.8	33.0	22.3	38.0
Coabey barrio	511	401	92	28.3	4.9	10.6	8.0	3.9	24.9	19.5	36.1	16.4	47.8
Collores barrio	376	276	79	28.3	9.9	8.3	6.4	4.6	19.7	16.9	31.6	12.3	39.8
Jauca barrio	38	9	29	23.5	7.4	19.8	8.6	3.7	5.5	-	40.6	-	46.7
Jayuya barrio-pueblo	490	283	176	30.9	11.5	18.9	13.5	7.1	17.1	13.8	26.0	22.5	27.8
Jayuya zona urbana (part)	490	283	176	30.9	11.5	18.9	13.5	7.1	17.1	13.8	26.0	22.5	27.8
Jayuya Abajo barrio	748	554	159	27.3	8.1	13.3	6.7	3.7	15.6	16.3	34.6	21.2	40.3
Jayuya zona urbana (part)	302	194	92	31.1	10.1	18.9	7.5	5.2	16.1	17.6	32.8	14.4	40.7
Mameyes Arriba barrio	604	433	128	28.7	6.8	8.3	5.5	3.4	18.5	22.8	27.1	37.1	21.8
Pica barrio	77	71	6	39.3	9.2	24.0	3.1	-	11.1	21.8	12.8	-	24.4
Río Grande barrio	263	221	29	31.3	8.9	6.5	4.9	4.8	29.1	24.0	29.1	27.1	30.3
Saliente barrio	212	159	53	36.6	9.0	22.2	11.0	8.3	22.9	21.1	29.8	23.6	33.2
Veguitas barrio	877	660	162	23.3	6.6	11.6	6.9	3.6	13.3	12.6	39.0	23.4	44.6
Jayuya zona urbana (part)	138	124	14	22.8	3.0	10.6	2.1	3.6	18.3	19.6	32.0	43.7	27.2
Zamas barrio	170	106	35	30.7	7.0	15.5	8.3	2.7	20.8	11.3	33.1	14.6	41.9
Juana Díaz Municipio	11 151	7 397	2 950	24.2	6.5	10.5	7.5	4.5	16.5	13.4	36.3	23.4	40.5
Amuelas barrio	845	586	189	23.8	4.5	8.3	6.9	5.4	17.1	15.9	43.7	34.9	46.5
Juana Díaz zona urbana (part)	28	4	13	52.8	20.8	24.5	9.4	-	23.7	-	61.9	(X)	61.9
Callabo barrio	480	330	134	23.5	8.9	9.7	4.9	3.1	13.2	8.8	37.1	20.1	42.7
Capitanejo barrio	1 048	650	313	21.3	6.7	10.7	7.0	3.7	13.1	8.7	34.2	26.1	36.5
Potala Pastillo comunidad	773	480	220	21.7	8.1	11.5	7.2	3.2	13.2	9.3	29.9	20.0	32.6
Cintrona barrio	382	261	86	17.9	4.1	7.3	6.4	4.4	11.9	10.1	27.7	12.3	31.1

Table 5. **Disability Status: 2000**—Con.

[Data based on a sample (except Tables 65-68). For information on confidentiality protection, coverage, sampling error, and nonsampling error, see Appendix G. For location of definitions, see "How to Use This Census Report"]

Puerto Rico Municipio Municipio Subdivision Place	Civilian noninstitutionalized population with a disability			Percent of civilian noninstitutionalized population with specified disability							Percent employed of civilian noninstitutionalized population 21 to 64 years		
				5 years and over					16 years and over, going outside the home	16 to 64 years, employment disability		Disability status	
	5 years and over	16 to 64 years	65 years and over	Any disability	Sensory	Physical	Mental	Self-care			Total	With a disability	No disability
Juana Díaz Municipio—Con.													
Collores barrio	472	311	156	24.3	7.7	9.5	7.2	3.8	20.9	12.3	31.5	10.7	39.1
Emajagual barrio	-	-	-	(X)	(X)	(X)	(X)	(X)	(X)	(X)	(X)	(X)	(X)
Guayabal barrio	1 563	1 124	360	29.5	6.3	11.0	7.6	6.1	25.5	20.3	30.9	24.1	34.5
Guayabal comunidad	746	547	172	33.4	7.0	9.9	7.1	6.3	31.3	26.4	29.0	31.0	27.8
Jacaguas barrio	753	453	261	18.4	7.0	9.6	6.1	2.5	11.3	8.9	41.8	26.2	44.9
Luis Lloréns Torres comunidad	556	331	192	18.7	6.6	10.9	7.0	2.5	11.6	10.0	40.8	23.5	44.1
Juana Díaz barrio-pueblo	1 439	826	535	33.5	9.1	17.2	11.2	6.5	17.7	11.9	26.8	15.1	32.0
Juana Díaz zona urbana (part)	1 439	826	535	33.5	9.1	17.2	11.2	6.5	17.7	11.9	26.8	15.1	32.0
Lomas barrio	355	213	108	28.2	11.4	15.8	8.8	4.8	12.8	15.6	24.4	19.1	26.3
Juana Díaz zona urbana (part)	342	213	95	28.7	11.6	15.6	8.2	4.5	13.7	16.5	24.6	19.1	26.7
Río Cañas Abajo barrio	562	343	152	25.0	5.9	11.2	8.1	4.0	17.0	11.2	45.9	31.2	50.2
Río Cañas Abajo comunidad	229	140	57	19.8	5.4	6.4	8.0	2.9	13.1	6.3	46.0	32.8	49.0
Río Cañas Arriba barrio	670	544	69	34.6	5.0	9.3	10.3	8.5	35.5	29.0	30.5	25.6	33.9
Sabana Llana barrio	1 383	899	316	19.5	6.3	9.7	7.0	4.3	10.5	9.2	40.0	26.5	43.3
Aguilita comunidad	789	529	182	18.5	5.9	8.7	5.7	3.4	9.6	8.3	35.4	26.1	37.6
Capitanejo comunidad (part)	471	301	87	19.9	7.4	10.6	9.5	6.3	10.5	9.6	46.2	24.0	51.5
Tijeras barrio	1 199	857	271	23.2	4.7	8.1	6.6	2.4	17.3	17.5	42.1	22.2	48.4
Juana Díaz zona urbana (part)	794	540	238	23.0	5.9	9.7	7.2	1.7	14.4	15.0	39.4	23.7	44.0
Juncos Municipio	10 185	7 241	2 408	30.5	9.1	12.6	9.1	6.9	20.3	16.6	38.7	29.6	43.3
Caimito barrio	854	560	284	34.5	11.0	16.0	13.5	9.8	25.3	17.7	35.2	28.6	38.8
El Mangó comunidad (part)	627	409	208	34.3	10.0	16.1	14.6	10.7	25.6	16.8	36.1	28.9	39.9
Ceiba Norte barrio	1 905	1 433	410	26.4	7.5	10.7	7.9	4.3	17.2	13.1	35.0	19.3	41.2
Juncos zona urbana (part)	824	617	171	25.5	7.8	9.7	8.3	4.5	17.5	12.6	38.6	18.7	45.8
Ceiba Sur barrio	1 116	723	317	25.8	6.7	10.6	8.0	6.2	18.5	16.6	43.6	35.7	46.7
Juncos zona urbana (part)	129	74	55	55.4	18.0	33.5	27.9	24.9	32.3	33.8	26.4	35.1	12.8
Gurabo Abajo barrio	1 275	994	212	37.0	10.1	11.9	11.2	7.8	27.7	22.4	33.9	28.5	38.0
Gurabo Arriba barrio	180	109	63	35.9	8.0	17.5	11.2	8.4	19.5	24.0	42.3	43.3	41.8
El Mangó comunidad (part)	-	-	-	-	-	-	-	-	-	-	47.6	(X)	47.6
Juncos barrio-pueblo	831	463	342	33.3	13.5	16.0	9.9	7.1	19.5	17.5	41.0	29.3	46.4
Juncos zona urbana (part)	831	463	342	33.3	13.5	16.0	9.9	7.1	19.5	17.5	41.0	29.3	46.4
Lirios barrio	1 455	1 025	286	29.7	8.3	11.9	8.1	8.6	20.4	15.6	37.7	35.0	39.0
Juncos zona urbana (part)	362	265	41	28.1	15.7	11.8	10.9	4.7	15.2	9.7	27.7	22.8	30.0
Mamey barrio	955	726	210	28.7	8.4	13.3	6.0	4.7	19.0	17.2	46.3	34.4	52.2
Juncos zona urbana (part)	291	176	109	32.2	9.9	17.6	8.5	5.5	19.1	18.6	32.4	38.2	29.3
Valenciano Abajo barrio	1 210	885	208	33.2	9.3	14.0	9.8	8.9	19.5	15.0	39.2	31.5	43.7
Valenciano Arriba barrio	404	323	76	38.3	17.0	15.3	13.4	9.8	22.6	23.0	42.4	27.5	53.5
Lajas Municipio	6 317	4 130	1 939	25.9	6.9	10.5	7.7	4.8	17.9	13.8	36.5	22.8	41.4
Candelaria barrio	654	342	260	18.4	5.8	8.4	5.7	2.7	8.9	6.7	41.0	20.5	44.9
Lajas zona urbana (part)	139	92	29	12.1	2.2	4.9	2.1	1.8	6.1	9.1	43.2	32.9	44.9
Palmarejo comunidad (part)	62	38	24	18.3	5.6	7.1	6.8	-	12.3	9.4	53.1	20.7	61.2
Costa barrio	450	323	121	27.8	4.8	7.9	8.2	4.7	22.4	22.0	36.3	22.7	42.4
Lajas barrio	608	391	212	29.8	9.1	13.1	8.0	3.6	16.2	14.0	32.2	23.3	36.1
Lajas zona urbana (part)	275	167	108	36.8	10.2	10.2	9.1	4.4	22.9	17.2	35.1	32.3	36.6
Lajas barrio-pueblo	255	155	100	38.8	9.7	15.7	8.1	8.7	34.3	17.7	37.5	14.7	50.4
Lajas zona urbana (part)	255	155	100	38.8	9.7	15.7	8.1	8.7	34.3	17.7	37.5	14.7	50.4
Lajas Arriba barrio	544	353	157	21.7	5.4	8.3	6.2	4.0	15.5	10.0	27.5	23.6	28.7
Llanos barrio	169	108	46	24.7	8.6	14.8	10.0	3.1	14.9	11.3	38.8	23.2	43.3
Palmarejo barrio	1 158	838	275	30.9	7.4	8.1	8.4	6.8	25.5	20.0	34.2	25.1	39.0
Palmarejo comunidad (part)	208	136	69	26.4	6.3	9.6	5.4	13.2	21.5	17.1	36.8	14.9	44.5
Parguera barrio	540	395	145	28.2	7.1	13.5	8.3	3.3	16.8	16.3	40.2	24.7	46.2
La Parguera comunidad	315	215	100	25.9	4.8	12.2	9.4	3.4	19.4	15.1	36.8	15.4	44.8
París barrio	272	190	82	30.9	8.3	16.8	8.9	1.9	21.0	18.6	24.5	17.4	28.7
Plata barrio	525	382	119	20.8	5.8	7.2	4.7	3.2	13.3	10.3	38.9	24.9	43.1
Sabana Yeguas barrio	701	453	223	24.1	6.4	11.4	7.5	6.5	17.2	13.4	44.0	22.2	50.9
Lajas zona urbana (part)	454	249	192	21.0	5.8	10.8	8.1	7.0	16.1	8.8	47.9	25.7	52.8
Santa Rosa barrio	441	200	199	33.1	9.2	18.0	16.9	10.6	23.7	12.1	34.3	20.6	38.3
Lares Municipio	8 104	5 468	2 162	25.6	8.0	11.4	8.0	4.2	16.4	13.5	37.5	22.4	43.3
Bartolo barrio	407	250	119	20.9	7.6	10.7	8.7	5.6	13.1	8.5	35.2	14.3	40.2
Buenos Aires barrio	540	352	153	19.7	6.3	8.7	5.6	3.0	11.8	10.9	31.1	16.5	35.0
Lares zona urbana (part)	24	15	9	30.0	-	11.3	-	-	53.3	41.7	58.3	-	100.0
Callejones barrio	1 087	827	211	27.4	7.9	11.7	9.5	3.2	14.9	15.0	41.0	29.1	46.1
Espino barrio	450	305	127	24.9	10.0	14.9	8.2	7.1	16.2	14.2	42.3	23.8	49.9
Lares barrio	1 022	738	262	28.4	8.5	10.7	6.7	3.6	18.1	15.7	37.6	23.2	44.1
Lares zona urbana (part)	89	69	20	22.5	5.1	4.1	7.1	5.6	13.3	7.4	37.5	16.4	43.2
Lares barrio-pueblo	934	525	336	28.0	9.3	11.3	8.0	5.2	21.0	16.2	35.9	20.6	41.4
Lares zona urbana (part)	934	525	336	28.0	9.3	11.3	8.0	5.2	21.0	16.2	35.9	20.6	41.4
La Torre barrio	328	166	120	21.1	6.3	10.7	6.0	1.9	10.9	7.3	41.4	20.7	46.0
Lares zona urbana (part)	-	-	-	-	-	-	-	-	-	-	52.4	(X)	52.4
Mirasol barrio	328	266	62	24.5	5.5	14.7	5.6	5.1	19.4	18.8	42.0	10.8	55.6
Pezuela barrio	33	26	7	17.5	13.8	5.3	-	-	11.5	7.8	57.1	62.5	56.3
Piletas barrio	1 543	1 007	383	29.9	9.2	12.7	9.8	5.1	18.7	14.2	36.2	26.1	40.9
Pueblo barrio	1 309	922	347	24.2	7.9	11.3	8.4	3.8	15.5	12.0	37.0	20.8	42.9
Lares zona urbana (part)	711	480	207	27.1	9.4	12.2	8.9	4.0	19.1	13.6	40.4	19.5	48.9
Río Prieto barrio	123	84	35	22.2	2.0	4.7	5.4	2.0	23.1	14.2	33.6	7.9	42.9
Las Marías Municipio	2 890	2 009	764	28.3	7.2	10.9	7.2	5.0	20.9	17.9	36.4	19.5	43.5
Alto Sano barrio	44	39	5	21.2	-	9.1	14.9	21.2	23.1	20.5	38.9	-	56.3
Anones barrio	496	369	111	38.0	8.9	9.7	8.6	5.8	30.3	32.7	29.4	21.9	34.8
Bucarabones barrio	160	118	35	29.0	7.1	14.2	6.7	4.7	18.2	13.3	45.9	7.5	61.0
Buena Vista barrio	128	75	46	21.5	6.9	8.7	7.2	4.9	13.1	11.9	39.4	21.3	44.6
Cerrote barrio	141	108	16	28.1	11.4	5.4	5.6	3.2	22.3	23.1	38.8	8.6	52.2
Chamorro barrio	35	28	-	15.5	-	4.9	4.4	2.7	14.9	7.1	27.7	-	31.5
Espino barrio	31	25	-	18.5	7.1	8.3	-	-	10.1	16.5	59.8	56.0	61.1
Furnias barrio	480	319	152	37.7	5.6	10.8	8.6	5.7	31.3	25.8	29.9	18.9	38.5
Las Marías barrio-pueblo	128	81	29	33.1	10.9	15.0	9.3	7.2	14.2	12.4	37.8	21.7	44.9
Las Marías zona urbana (part)	94	59	29	30.1	9.6	14.7	9.6	7.1	13.9	11.5	41.4	31.9	44.9
Maravilla Este barrio	167	97	70	18.1	6.2	10.2	6.2	5.5	10.3	7.4	36.3	12.5	40.5
Las Marías zona urbana (part)	57	33	24	16.3	4.6	6.9	1.1	1.1	6.5	8.1	39.7	17.9	42.5
Maravilla Norte barrio	170	84	86	30.7	11.8	17.5	11.0	8.1	16.7	11.0	23.2	19.4	24.2
Maravilla Sur barrio	389	306	78	24.2	1.8	7.9	4.5	4.1	24.8	18.3	42.1	27.4	47.2
Las Marías zona urbana (part)	48	30	13	19.2	4.8	12.4	2.8	5.2	11.7	9.5	60.7	63.3	60.1

Table 5. **Disability Status: 2000**—Con.

[Data based on a sample (except Tables 65-68). For information on confidentiality protection, coverage, sampling error, and nonsampling error, see Appendix G. For location of definitions, see "How to Use This Census Report"]

Puerto Rico Municipio Municipio Subdivision Place	Civilian noninstitutionalized population with a disability			Percent of civilian noninstitutionalized population with specified disability							Percent employed of civilian noninstitutionalized population 21 to 64 years		
				5 years and over					16 years and over, going outside the home	16 to 64 years, employment disability		Disability status	
	5 years and over	16 to 64 years	65 years and over	Any disability	Sensory	Physical	Mental	Self-care			Total	With a disability	No disability
Las Marías Municipio—Con.													
Naranjales barrio	163	125	38	27.3	8.6	9.6	9.1	3.4	19.5	17.4	30.4	6.0	44.4
Palma Escrita barrio	205	127	57	27.0	17.5	19.0	10.9	4.5	8.4	9.3	43.1	24.3	48.8
Purísima Concepción barrio	24	11	13	17.3	-	9.4	-	-	10.9	6.0	30.9	-	36.8
Río Cañas barrio	129	97	28	31.3	5.1	12.6	1.0	-	27.7	20.2	37.6	33.3	40.4
Las Piedras Municipio	9 145	6 710	1 989	28.9	7.1	13.1	9.3	5.7	19.0	17.4	38.8	25.5	45.1
Boquerón barrio	450	308	124	27.2	5.4	12.5	10.2	6.1	18.9	20.3	45.3	30.2	50.9
Boquerón comunidad	337	208	111	29.2	7.0	15.3	13.3	7.8	25.1	19.8	34.4	9.9	43.9
Ceiba barrio	440	372	59	30.5	9.4	15.2	8.1	2.6	13.5	15.2	32.1	25.2	35.9
Collores barrio	1 236	813	321	28.8	8.2	16.0	9.7	5.5	16.1	14.0	38.6	18.0	47.4
La Fermina comunidad (part)	372	230	107	35.2	7.5	21.7	8.1	6.3	17.2	14.2	37.0	16.5	48.6
Las Piedras zona urbana (part)	6	-	6	100.0	100.0	100.0	100.0	100.0	100.0	(X)	(X)	(X)	(X)
El Río barrio	1 146	873	237	25.1	6.1	9.6	8.2	3.0	19.0	15.1	35.1	23.4	39.7
Pueblito del Río comunidad	260	186	74	21.4	3.9	11.3	6.5	2.1	17.0	9.2	51.9	44.0	54.0
Las Piedras barrio-pueblo	559	326	164	30.5	9.9	15.7	14.4	5.4	18.7	16.1	28.7	16.8	34.4
Las Piedras zona urbana (part)	559	326	164	30.5	9.9	15.7	14.4	5.4	18.7	16.1	28.7	16.8	34.4
Montones barrio	2 255	1 792	346	40.7	6.7	15.3	10.8	9.8	31.1	28.8	39.3	33.5	44.2
Quebrada Arenas barrio	968	674	259	24.4	6.2	9.7	7.2	4.8	17.0	16.0	40.7	23.1	47.3
Las Piedras zona urbana (part)	240	170	59	20.5	5.6	9.2	6.3	5.0	14.2	12.1	45.1	21.8	52.2
Tejas barrio	2 091	1 552	479	25.1	7.1	12.8	8.7	5.6	14.4	13.2	41.7	24.0	48.5
Las Piedras zona urbana (part)	599	457	134	19.9	5.5	12.9	6.3	2.7	7.8	10.3	41.3	19.2	47.7
Loíza Municipio	7 715	5 827	1 398	26.0	6.2	9.1	6.3	4.4	18.5	16.4	32.3	20.2	37.7
Canóvanas barrio	1 484	1 213	154	21.0	2.6	6.2	4.9	5.2	14.6	15.9	45.8	31.6	50.4
Loíza barrio-pueblo	816	549	227	22.0	7.1	9.8	5.6	3.8	14.4	13.2	23.1	16.3	25.6
Loíza zona urbana	816	549	227	22.0	7.1	9.8	5.6	3.8	14.4	13.2	23.1	16.3	25.6
Medianía Alta barrio	2 788	2 121	493	32.3	7.7	10.8	7.8	5.0	24.4	21.4	21.1	13.6	26.0
Vieques comunidad	1 323	1 063	206	33.3	7.5	8.2	6.8	4.9	28.1	25.9	20.7	13.2	25.9
Medianía Baja barrio	2 198	1 645	447	27.0	7.5	9.8	6.1	3.9	19.1	13.7	34.9	23.5	40.2
Suárez comunidad	700	520	161	33.6	7.5	14.1	6.8	5.1	25.1	13.5	27.6	27.7	27.5
Torrecilla Alta barrio	-	-	-	(X)	(X)	(X)	(X)	(X)	(X)	(X)	(X)	(X)	(X)
Torrecilla Baja barrio	429	299	77	20.0	5.1	7.4	6.7	2.3	12.2	13.7	31.9	8.6	38.7
Luquillo Municipio	5 449	3 849	1 385	30.1	8.6	12.6	8.9	5.8	21.6	18.1	40.2	30.2	44.8
Juan Martín barrio	345	230	89	40.8	14.4	20.9	16.2	9.7	21.3	15.5	37.7	27.8	44.6
Luquillo barrio-pueblo	494	339	149	40.9	11.4	15.1	9.9	7.9	39.1	35.8	36.0	41.1	32.1
Luquillo zona urbana (part)	494	339	149	40.9	11.4	15.1	9.9	7.9	39.1	35.8	36.0	41.1	32.1
Mameyes I barrio	733	515	202	34.2	8.7	11.5	9.2	6.4	24.0	25.4	36.1	27.3	40.8
Playa Fortuna comunidad (part)	467	277	174	30.7	10.8	11.0	8.9	4.6	19.1	17.4	34.0	27.4	36.5
Mata de Plátano barrio	2 357	1 718	499	30.3	7.6	12.5	8.0	6.1	22.1	18.7	45.1	34.4	50.2
Luquillo zona urbana (part)	1 164	845	273	25.2	6.9	11.3	6.5	2.7	16.7	12.8	44.5	31.5	49.3
Playa Fortuna comunidad (part)	112	84	28	31.5	7.6	22.3	17.2	2.3	9.8	29.2	31.3	19.0	39.4
Pitahaya barrio	952	651	288	23.5	8.0	12.0	7.6	4.1	16.2	11.9	38.6	24.9	43.2
Luquillo zona urbana (part)	133	124	5	27.4	12.4	20.6	13.2	9.3	17.3	23.7	29.9	16.8	39.1
Ramos comunidad	417	303	110	22.0	6.5	11.4	7.6	3.1	13.6	9.9	37.6	24.6	41.6
Sabana barrio	568	396	158	27.0	9.9	10.4	11.1	4.9	16.7	11.1	32.2	16.1	38.7
Luquillo zona urbana (part)	293	229	50	28.5	11.5	11.6	12.4	2.8	14.8	11.9	27.3	12.7	35.2
Manatí Municipio	12 431	8 644	3 144	29.8	8.5	13.2	9.7	5.0	18.1	16.9	35.7	22.5	42.1
Bajura Adentro barrio	731	560	139	34.6	8.6	16.8	11.9	5.3	18.8	26.4	22.1	8.9	31.6
Bajura Afuera barrio	176	164	-	30.5	4.9	6.6	4.3	2.4	23.0	32.5	53.4	37.2	63.9
Manatí zona urbana (part)	49	37	-	19.2	4.7	-	3.5	-	9.6	17.9	71.2	37.8	81.5
Coto Norte barrio	2 609	1 862	618	25.5	8.8	11.8	8.3	4.1	14.0	13.3	38.9	24.2	44.9
Coto Norte comunidad (part)	167	98	69	20.2	9.0	14.8	5.4	3.5	9.1	6.2	37.7	24.5	41.3
Manatí zona urbana (part)	1 094	782	247	27.5	7.6	12.6	8.9	5.0	16.3	14.1	37.4	17.7	46.7
Coto Sur barrio	2 138	1 592	494	25.7	6.3	10.4	7.8	4.8	17.4	16.7	39.0	28.4	43.7
Manatí zona urbana (part)	1 147	806	324	29.1	7.5	12.5	9.0	5.7	17.5	16.9	32.2	26.4	35.0
Manatí barrio-pueblo	2 481	1 461	858	37.6	10.9	17.2	11.2	6.3	23.0	19.5	29.7	21.4	34.8
Manatí zona urbana (part)	2 481	1 461	858	37.6	10.9	17.2	11.2	6.3	23.0	19.5	29.7	21.4	34.8
Río Arriba Poniente barrio	588	399	144	36.8	13.9	17.6	12.9	4.0	20.6	12.5	27.6	17.7	33.6
Río Arriba Saliente barrio	909	580	260	31.1	9.3	15.1	12.5	7.3	17.1	10.5	34.2	24.8	38.3
Tierras Nuevas Poniente barrio	1 326	926	345	32.6	9.2	13.4	10.6	6.1	20.4	21.0	34.7	22.6	41.0
La Luisa comunidad	864	623	215	29.0	10.0	11.8	8.3	4.9	18.6	18.8	31.2	19.9	36.2
Tierras Nuevas Saliente barrio	1 473	1 100	286	28.2	6.2	12.1	10.0	4.2	18.3	17.7	38.1	17.7	47.2
Manatí zona urbana (part)	-	-	-	(X)	(X)	(X)	(X)	(X)	(X)	(X)	(X)	(X)	(X)
Tierras Nuevas Poniente comunidad	627	440	134	28.8	8.2	13.1	12.0	4.3	17.3	16.0	40.0	16.2	50.3
Maricao Municipio	1 574	1 114	384	26.5	5.8	7.9	5.5	3.6	20.3	16.4	34.1	28.4	36.5
Bucarabones barrio	37	28	9	61.7	8.3	15.0	8.3	8.3	37.7	82.4	57.1	72.7	-
Indiera Alta barrio	370	293	52	28.2	3.1	7.1	4.3	4.7	29.0	15.8	34.7	28.7	37.7
Indiera Baja barrio	218	165	49	36.7	9.4	6.2	2.0	2.5	28.4	22.5	33.7	32.4	34.6
Indiera Fría barrio	159	119	40	37.1	6.1	7.2	8.9	4.7	38.8	41.2	32.3	34.3	30.5
Maricao barrio-pueblo	218	134	78	24.9	9.4	10.4	4.6	4.2	13.6	13.5	33.9	11.2	41.6
Maricao zona urbana (part)	218	134	78	24.9	9.4	10.4	4.6	4.2	13.6	13.5	33.9	11.2	41.6
Maricao Afuera barrio	333	207	112	20.8	5.1	10.3	6.1	2.1	11.2	10.8	34.5	25.5	36.9
Maricao zona urbana (part)	46	17	29	19.1	1.7	12.0	4.6	6.6	10.9	11.3	57.0	100.0	50.8
Montoso barrio	239	168	44	22.6	5.0	4.2	7.2	4.0	17.0	11.5	32.6	32.4	32.7
Maunabo Municipio	3 283	2 169	893	27.7	7.5	13.7	12.3	6.4	18.7	15.2	32.8	13.4	40.8
Calzada barrio	358	245	102	30.0	9.7	14.1	15.2	6.1	20.2	17.0	32.7	15.9	42.6
Emajagua barrio	1 209	824	276	28.4	6.8	14.1	14.2	7.4	18.3	17.9	33.4	11.0	43.4
Emajagua comunidad	796	573	163	27.7	7.2	13.9	14.6	8.4	18.7	17.8	31.0	9.6	40.6
Maunabo zona urbana (part)	106	62	36	27.2	9.5	15.9	13.1	3.3	14.4	20.8	45.9	17.7	56.9
Lizas barrio	196	119	77	22.6	4.4	14.0	5.4	4.3	17.6	16.5	42.4	20.6	48.3
Matuyas Alto barrio	92	66	17	22.5	7.1	11.0	11.5	6.4	9.5	8.5	53.6	51.5	54.3
Matuyas Bajo barrio	32	4	21	19.6	-	-	7.4	-	12.9	3.9	83.9	-	87.6
Maunabo barrio-pueblo	102	40	62	29.3	7.5	15.2	7.8	3.2	20.2	5.9	31.1	22.5	33.3
Maunabo zona urbana (part)	102	40	62	29.3	7.5	15.2	7.8	3.2	20.2	5.9	31.1	22.5	33.3
Palo Seco barrio	529	402	104	28.7	10.2	12.2	9.1	5.1	22.1	17.3	28.8	17.3	35.2
Palo Seco comunidad	306	244	56	26.3	7.1	12.0	7.7	4.6	20.5	14.7	26.0	20.6	29.1
Quebrada Arenas barrio	567	330	206	30.3	8.7	17.5	14.1	6.2	19.7	11.2	21.5	2.3	28.3
Maunabo zona urbana (part)	360	236	111	31.1	11.4	17.6	14.8	8.0	18.8	12.5	22.4	3.3	30.5
Talante barrio	198	139	28	22.0	4.1	9.0	12.6	9.9	14.2	10.3	34.3	9.7	41.8
Maunabo zona urbana (part)	-	-	-	(X)	(X)	(X)	(X)	(X)	(X)	(X)	(X)	(X)	(X)

Table 5. **Disability Status: 2000**—Con.

[Data based on a sample (except Tables 65-68). For information on confidentiality protection, coverage, sampling error, and nonsampling error, see Appendix G. For location of definitions, see "How to Use This Census Report"]

Puerto Rico Municipio Municipio Subdivision Place	Civilian noninstitutionalized population with a disability			Percent of civilian noninstitutionalized population with specified disability							Percent employed of civilian noninstitutionalized population 21 to 64 years		
				5 years and over					16 years and over, going outside the home	16 to 64 years, employment disability		Disability status	
	5 years and over	16 to 64 years	65 years and over	Any disability	Sensory	Physical	Mental	Self-care			Total	With a disability	No disability
Mayagüez Municipio	23 217	14 846	7 570	25.3	6.7	10.7	7.4	4.5	16.4	13.3	39.5	27.1	43.7
Algarrobos barrio	1 153	777	367	25.9	6.6	11.7	7.4	5.2	16.0	13.8	39.0	27.1	43.3
Mayagüez zona urbana (part)	1 153	777	367	25.9	6.6	11.7	7.4	5.2	16.0	13.8	39.0	27.1	43.3
Bateyes barrio	253	140	105	22.3	5.1	13.5	10.0	11.0	17.4	13.0	45.1	13.0	52.7
Guanajibo barrio	1 639	1 009	562	24.3	6.0	10.4	7.2	3.7	15.7	11.5	46.9	30.9	51.5
Mayagüez zona urbana (part)	1 639	1 009	562	24.3	6.0	10.4	7.2	3.7	15.7	11.5	46.9	30.9	51.5
Isla de Mona e Islote Monito barrio	-	-	-	(X)	(X)	(X)	(X)	(X)	(X)	(X)	(X)	(X)	(X)
Juan Alonso barrio	179	96	83	14.5	1.8	7.1	2.8	2.0	10.3	5.6	52.4	18.8	57.1
Mayagüez zona urbana (part)	97	46	51	12.6	0.8	6.7	1.7	1.3	11.5	4.5	52.9	26.1	55.6
Leguísamo barrio	528	341	150	27.0	7.3	11.2	8.2	5.5	20.1	14.6	35.2	24.0	39.2
Limón barrio	462	322	115	29.8	9.6	11.9	8.4	3.4	18.2	14.6	37.7	22.7	44.6
Malezas barrio	233	162	63	23.1	8.4	7.8	6.9	2.9	7.7	14.6	36.5	25.9	40.7
Mayagüez barrio-pueblo	8 779	5 407	3 019	29.0	7.5	11.8	8.9	5.4	18.6	14.0	31.3	22.6	34.8
Mayagüez zona urbana (part)	8 779	5 407	3 019	29.0	7.5	11.8	8.9	5.4	18.6	14.0	31.3	22.6	34.8
Mayagüez Arriba barrio	1 307	696	575	26.0	8.5	12.3	8.9	4.4	17.4	8.9	39.9	22.7	44.7
Mayagüez zona urbana (part)	1 237	651	550	28.3	9.4	13.8	10.0	4.7	18.1	9.8	36.6	21.2	41.5
Miradero barrio	861	517	304	16.6	3.8	6.3	5.4	2.4	10.0	9.3	50.3	38.4	52.6
Mayagüez zona urbana (part)	861	517	304	16.6	3.8	6.3	5.4	2.4	10.0	9.3	50.3	38.4	52.6
Montoso barrio	258	161	82	27.8	8.0	12.6	9.7	7.1	21.4	18.0	25.8	24.2	26.5
Naranjales barrio	151	108	43	12.7	3.4	5.8	4.5	1.6	5.8	4.5	29.9	13.6	32.1
Quebrada Grande barrio	1 181	773	385	19.9	5.9	7.2	5.2	3.0	13.4	11.5	49.1	25.6	54.4
Mayagüez zona urbana (part)	1 000	668	313	19.2	5.8	6.7	4.9	3.2	12.6	11.3	48.6	24.3	54.0
Quemado barrio	821	542	250	29.5	9.7	12.1	7.6	5.1	14.2	14.8	39.2	39.5	39.1
Río Cañas Abajo barrio	343	261	71	15.9	4.6	7.2	4.6	4.0	10.3	8.8	46.4	31.8	49.7
Mayagüez zona urbana (part)	229	193	30	15.6	4.4	5.1	2.7	2.2	10.4	10.5	46.9	33.7	50.1
Río Cañas Arriba barrio	429	384	45	31.0	4.5	7.4	5.5	1.8	28.6	22.7	42.8	51.4	36.8
Río Hondo barrio	921	585	283	25.8	4.6	8.3	5.0	3.8	20.1	16.0	46.8	35.0	50.5
Mayagüez zona urbana (part)	667	425	202	24.2	4.5	8.3	5.2	4.5	18.0	14.6	47.2	32.7	51.3
Rosario barrio	361	282	73	23.2	4.3	10.9	6.6	5.6	14.4	15.9	40.1	26.3	45.5
Sábalos barrio	2 183	1 459	663	22.9	6.2	11.4	6.7	3.9	14.1	13.7	42.5	31.6	45.9
Mayagüez zona urbana (part)	2 183	1 459	663	22.9	6.2	11.4	6.7	3.9	14.1	13.7	42.5	31.6	45.9
Sabanetas barrio	1 175	824	332	29.2	8.4	14.9	7.2	5.8	21.0	20.1	38.4	21.7	45.8
Mayagüez zona urbana (part)	692	487	198	26.8	8.3	14.8	7.8	5.5	18.9	19.2	38.6	17.4	47.5
Moca Municipio	9 278	6 533	2 255	25.7	7.7	11.8	8.4	4.7	16.8	12.9	38.9	24.3	44.2
Aceitunas barrio	729	523	181	25.0	4.8	9.2	7.0	5.9	19.5	16.3	36.8	24.6	41.3
Aceitunas comunidad	323	257	66	22.7	4.4	7.9	6.4	3.9	19.4	17.5	33.7	29.8	35.1
Capá barrio	638	498	123	20.4	6.2	10.5	6.6	2.8	11.2	8.6	43.7	25.0	49.4
Centro barrio	403	340	57	37.7	3.8	10.6	6.8	5.0	32.9	26.5	30.5	26.1	34.1
Cerro Gordo barrio	772	558	141	21.7	4.6	10.1	7.3	3.5	13.9	12.0	41.9	28.8	46.1
Cruz barrio	330	196	89	33.8	15.1	16.1	9.4	6.8	24.4	12.8	42.8	24.4	50.8
Cuchillas barrio	1 158	818	277	28.1	10.6	13.8	11.9	6.4	16.9	13.0	34.2	17.4	41.3
Marías barrio	509	390	98	29.4	8.3	10.8	8.7	2.5	12.6	17.0	34.2	30.9	35.9
Moca barrio-pueblo	550	283	247	33.0	11.4	19.1	13.0	8.5	23.6	11.5	38.4	25.1	43.0
Moca zona urbana (part)	550	283	247	33.0	11.4	19.1	13.0	8.5	23.6	11.5	38.4	25.1	43.0
Naranjo barrio	653	538	108	27.4	8.5	11.9	9.0	5.0	19.9	18.8	34.9	23.2	41.1
Plata barrio	209	146	57	24.2	11.8	9.8	8.3	5.3	13.7	11.4	36.7	13.0	43.8
Pueblo barrio	1 605	1 162	383	25.7	7.8	11.7	8.0	3.0	17.9	13.5	41.6	25.9	47.5
Moca zona urbana (part)	675	466	175	26.0	6.6	13.0	7.6	2.5	16.6	12.5	39.4	20.5	46.7
Rocha barrio	829	532	234	25.2	6.7	11.6	7.9	6.0	15.4	10.9	35.0	15.2	40.5
Voladoras barrio	893	549	260	21.5	7.7	11.7	7.3	4.9	12.3	7.5	43.9	32.1	46.8
Morovis Municipio	6 827	4 668	1 622	25.2	8.8	11.8	9.6	4.4	14.8	12.0	35.7	19.3	42.0
Barahona barrio	1 111	757	282	27.3	9.0	14.4	11.1	5.3	17.9	13.7	34.2	14.9	42.8
Barahona comunidad	702	433	224	29.2	10.1	16.7	13.7	5.2	22.1	13.8	37.0	12.5	47.9
Cuchillas barrio	422	279	121	20.6	7.3	10.1	6.2	3.5	10.6	12.0	35.9	29.2	38.0
Fránquez barrio	1 003	662	226	26.6	8.4	10.9	12.2	4.5	15.7	13.5	34.7	27.0	37.6
Fránquez comunidad	533	338	152	29.7	12.0	13.5	13.9	5.8	20.3	16.4	34.5	20.5	41.3
Monte Llano barrio	592	427	118	22.6	8.1	10.5	8.6	4.5	10.6	11.6	36.7	19.8	42.4
Morovis zona urbana (part)	216	129	69	20.7	9.9	12.8	6.8	5.2	11.3	9.5	31.9	34.5	31.3
Morovis barrio-pueblo	311	195	91	33.5	11.7	14.1	11.0	3.0	23.2	14.6	23.1	8.3	31.0
Morovis zona urbana (part)	311	195	91	33.5	11.7	14.1	11.0	3.0	23.2	14.6	23.1	8.3	31.0
Morovis Norte barrio	669	486	116	21.4	8.9	9.3	6.0	2.4	14.1	9.5	44.8	19.2	52.9
Morovis zona urbana (part)	48	27	16	35.3	16.9	26.5	24.3	11.8	24.5	21.5	12.5	-	17.3
Morovis Sud barrio	655	481	112	21.9	8.0	9.5	9.4	3.2	12.0	11.1	30.6	9.5	37.8
Pasto barrio	157	123	30	21.7	7.9	9.9	9.8	1.7	16.6	11.7	37.7	3.6	51.4
Perchas barrio	329	204	105	27.7	17.1	12.3	13.2	4.7	11.2	11.6	26.3	18.3	29.3
Río Grande barrio	137	105	16	20.0	6.9	11.2	6.3	3.6	8.2	11.7	50.5	27.6	57.7
San Lorenzo barrio	214	130	74	31.1	10.2	13.8	5.2	3.9	27.0	11.2	18.8	6.6	24.4
Torrecillas barrio	201	129	62	28.1	5.9	14.5	10.5	9.4	21.9	15.8	41.7	24.6	48.1
Unibón barrio	870	569	243	29.7	9.3	16.6	11.5	6.8	13.9	10.3	39.5	25.8	45.4
Vaga barrio	156	121	26	25.4	5.4	5.7	8.2	6.2	17.1	13.5	34.7	24.8	39.9
Naguabo Municipio	7 155	5 232	1 622	33.2	8.0	13.0	10.3	5.5	24.5	21.4	36.6	26.2	42.8
Daguao barrio	540	393	113	26.6	5.7	12.4	9.3	2.6	19.4	15.5	37.8	7.7	50.7
Daguao comunidad	399	276	89	28.7	6.7	13.0	10.6	2.4	22.7	16.5	29.3	4.2	42.9
Roosevelt Roads comunidad (part)	-	-	-	(X)	(X)	(X)	(X)	(X)	(X)	(X)	(X)	(X)	(X)
Duque barrio	1 042	782	249	40.7	10.7	19.5	13.1	5.2	30.8	26.3	39.0	33.8	43.7
Duque comunidad	573	410	156	38.1	9.9	17.4	12.7	4.1	32.5	20.9	34.2	32.5	35.6
Naguabo zona urbana (part)	207	147	56	43.0	14.1	26.8	16.8	6.0	24.1	27.2	39.5	22.4	52.9
Húcares barrio	588	384	125	31.4	7.4	9.6	12.0	5.7	18.6	20.4	27.2	16.8	31.9
Maizales barrio	837	690	135	43.3	8.8	15.8	9.4	2.5	33.0	35.1	35.2	29.7	41.2
Naguabo zona urbana (part)	98	90	8	68.1	2.8	6.9	2.8	-	66.1	73.4	28.7	35.4	-
Mariana barrio	511	354	136	32.3	7.4	13.8	12.5	4.3	21.2	23.2	39.8	29.9	45.3
Naguabo barrio-pueblo	527	359	149	33.4	7.5	11.2	9.0	7.0	26.7	22.9	21.5	17.9	23.5
Naguabo zona urbana (part)	527	359	149	33.4	7.5	11.2	9.0	7.0	26.7	22.9	21.5	17.9	23.5
Peña Pobre barrio	988	723	241	26.9	7.0	9.9	7.8	6.2	21.0	17.1	40.7	29.2	46.1
Peña Pobre comunidad	257	174	70	27.8	8.8	11.2	10.5	5.1	21.1	15.0	32.0	10.0	42.0
Río barrio	863	634	161	30.5	8.0	11.2	7.8	4.3	22.3	17.2	44.7	27.0	53.9
Naguabo zona urbana (part)	597	409	139	36.2	10.5	14.5	11.1	6.7	24.9	17.3	38.8	25.2	47.6
Río Blanco barrio	937	688	234	33.1	8.2	13.6	11.9	7.1	24.4	20.0	37.1	29.6	41.3
Río Blanco comunidad	410	324	81	32.4	5.3	12.3	10.2	5.1	30.8	27.6	45.8	38.7	49.9
Santiago y Lima barrio	322	225	79	49.2	10.1	16.4	17.6	17.6	35.7	20.5	21.1	19.2	22.9

Table 5. **Disability Status: 2000**—Con.

[Data based on a sample (except Tables 65-68). For information on confidentiality protection, coverage, sampling error, and nonsampling error, see Appendix G. For location of definitions, see "How to Use This Census Report"]

Puerto Rico Municipio Municipio Subdivision Place	Civilian noninstitutionalized population with a disability			Percent of civilian noninstitutionalized population with specified disability							Percent employed of civilian noninstitutionalized population 21 to 64 years		
				5 years and over					16 years and over, going outside the home	16 to 64 years, employment disability		Disability status	
	5 years and over	16 to 64 years	65 years and over	Any disability	Sensory	Physical	Mental	Self-care			Total	With a disability	No disability
Naranjito Municipio	8 539	6 178	1 899	31.4	9.7	12.3	10.7	5.9	20.2	17.4	35.9	25.6	41.5
Achiote barrio	1 080	862	175	27.5	7.3	10.0	6.9	2.5	18.9	16.7	35.5	31.2	37.7
Naranjito zona urbana (part)	165	132	29	31.6	9.6	12.5	10.0	4.4	26.9	30.2	19.4	16.0	21.6
Anones barrio	1 190	846	265	28.5	9.8	11.0	9.9	4.2	15.7	13.4	34.9	22.7	41.2
Cedro Abajo barrio	1 158	842	273	30.2	8.8	14.9	11.7	6.6	21.4	16.7	39.6	19.6	48.7
Cedro Arriba barrio	1 005	685	257	30.0	13.2	11.5	12.6	4.0	15.1	14.3	40.4	26.7	46.7
Guadiana barrio	1 133	830	245	31.0	7.3	13.9	9.3	6.5	20.0	17.1	36.1	31.4	38.7
Naranjito zona urbana (part)	61	26	35	62.9	6.2	27.8	14.4	22.7	48.8	100.0	61.5	61.5	(X)
Lomas barrio	1 390	1 004	321	36.7	11.6	12.7	13.7	6.5	27.7	23.5	26.1	19.2	30.5
Naranjito barrio-pueblo	446	264	169	42.2	15.7	20.2	13.8	5.8	16.6	15.3	33.4	27.5	38.0
Naranjito zona urbana (part)	446	264	169	42.2	15.7	20.2	13.8	5.8	16.6	15.3	33.4	27.5	38.0
Nuevo barrio	1 137	845	194	32.9	8.4	10.1	10.0	11.5	23.7	21.0	40.3	28.3	47.2
Orocovis Municipio	6 817	4 803	1 516	31.4	9.8	11.1	12.7	6.3	21.3	16.0	27.0	18.5	31.7
Ala de la Piedra barrio	175	137	20	49.0	6.7	9.2	13.7	20.4	42.5	12.9	23.8	16.8	32.7
Barros barrio	654	537	71	35.5	13.8	12.1	15.0	7.1	23.5	17.9	22.3	12.0	30.3
Bauta Abajo barrio	446	315	98	27.3	8.3	8.3	10.8	5.4	17.8	9.5	29.0	12.9	35.5
Bauta Arriba barrio	257	186	40	27.6	12.9	10.5	7.6	4.1	16.0	12.8	37.8	22.3	44.5
Bermejales barrio	134	89	45	29.1	8.7	13.7	16.7	8.7	18.2	11.1	20.9	-	30.5
Botijas barrio	1 006	653	292	28.9	10.3	10.8	12.5	5.2	19.6	15.6	32.3	27.4	34.5
Cacaos barrio	280	229	37	35.2	12.5	8.9	13.7	2.6	18.6	16.0	22.6	17.2	26.4
Collores barrio	20	5	15	22.5	-	22.5	22.5	16.9	37.0	14.7	17.6	-	20.7
Damián Abajo barrio	248	157	71	41.6	13.1	16.9	20.0	14.3	31.3	23.6	20.2	13.5	24.7
Damián Arriba barrio	293	188	77	35.1	11.6	13.4	13.2	4.6	22.7	18.4	17.1	11.2	19.8
Gato barrio	648	503	120	37.5	10.7	12.9	14.0	9.1	25.2	22.3	36.0	25.1	46.4
Mata de Cañas barrio	113	86	17	27.9	14.6	10.4	4.4	6.7	9.9	4.5	40.3	18.9	49.4
Orocovis barrio	1 103	783	256	37.2	11.0	13.3	12.6	5.4	25.6	20.8	22.2	25.5	19.9
Orocovis zona urbana (part)	8	-	8	14.8	-	14.8	14.8	-	14.8	-	54.5	(X)	54.5
Orocovis barrio-pueblo	223	125	92	28.2	6.9	13.0	12.2	6.3	20.6	13.4	17.4	10.0	20.2
Orocovis zona urbana (part)	223	125	92	28.2	6.9	13.0	12.2	6.3	20.6	13.4	17.4	10.0	20.2
Pellejas barrio	193	94	48	34.0	16.6	9.7	14.5	9.5	23.5	21.0	30.6	4.5	42.3
Sabana barrio	266	196	57	22.7	3.1	7.6	11.7	5.2	17.3	11.6	24.8	11.8	29.4
Saltos barrio	758	520	160	24.8	5.6	8.9	11.9	4.8	17.2	13.9	28.1	14.7	33.9
Patillas Municipio	5 578	3 994	1 388	29.9	7.9	11.2	8.1	5.2	20.8	16.1	31.6	24.0	35.5
Apeadero barrio	209	121	74	39.4	7.7	23.4	21.7	14.5	25.9	9.3	18.0	11.6	21.9
Bajo barrio	515	368	78	32.9	9.4	14.7	6.5	7.2	18.5	19.7	32.3	23.3	37.8
Lamboglia comunidad	398	299	37	37.4	8.1	16.1	7.7	6.9	23.1	26.7	30.3	18.7	39.2
Cacao Alto barrio	282	229	53	23.6	4.7	10.1	8.2	8.0	17.2	8.0	28.7	17.3	33.9
Patillas zona urbana (part)	134	134	-	21.2	2.7	6.6	9.0	6.5	13.6	6.9	23.8	24.4	23.4
Cacao Bajo barrio	447	302	126	30.8	7.4	10.9	6.9	4.6	22.2	13.0	38.7	28.7	44.2
Palmas comunidad (part)	34	21	13	15.2	5.4	12.1	2.2	2.2	5.7	6.0	38.5	-	44.4
Patillas zona urbana (part)	-	-	-	(X)	(X)	(X)	(X)	(X)	(X)	(X)	(X)	(X)	(X)
Egozcue barrio	16	-	16	16.3	16.3	7.1	-	-	-	-	19.5	(X)	19.5
Guardarraya barrio	674	445	202	35.5	10.1	12.6	10.6	6.1	26.8	19.3	36.4	36.0	36.6
Jacaboa barrio	330	185	128	28.1	14.0	11.1	5.5	4.2	16.0	12.4	26.4	20.1	28.6
Jagual barrio	130	96	34	24.8	4.2	10.9	8.8	4.0	16.2	19.5	42.8	37.5	45.3
Mamey barrio	578	395	174	25.6	6.1	11.2	8.5	2.6	15.3	11.4	41.2	16.7	50.4
Patillas zona urbana (part)	427	302	125	25.0	6.7	11.6	7.5	2.1	16.8	11.8	43.8	20.9	52.7
Marín barrio	382	300	74	19.0	6.7	8.4	5.9	3.6	13.8	8.6	27.2	19.7	29.3
Patillas zona urbana (part)	118	91	27	13.5	4.6	5.4	4.8	2.4	9.5	4.6	39.9	45.8	38.7
Mulas barrio	124	62	62	33.5	4.9	15.4	8.1	1.9	21.2	14.5	20.6	32.2	15.4
Muñoz Rivera barrio	300	243	42	37.8	11.3	13.1	10.5	7.6	33.5	28.2	28.2	24.9	31.4
Patillas barrio-pueblo	161	75	86	27.1	4.5	12.6	9.7	13.1	18.3	11.1	26.9	7.4	32.4
Patillas zona urbana (part)	161	75	86	27.1	4.5	12.6	9.7	13.1	18.3	11.1	26.9	7.4	32.4
Pollos barrio	920	773	141	29.4	7.2	7.4	7.1	3.3	22.9	17.5	32.3	25.3	36.1
Quebrada Arriba barrio	351	267	77	52.4	8.8	10.7	7.2	2.1	41.0	44.3	24.7	28.7	18.8
Ríos barrio	159	133	21	39.9	11.1	14.6	9.8	8.3	22.1	27.4	12.2	15.8	9.6
Peñuelas Municipio	6 872	5 018	1 406	28.1	8.1	9.3	7.0	3.6	21.0	17.5	34.7	29.1	37.4
Barreal barrio	111	100	11	28.2	5.3	7.9	9.7	3.3	28.9	20.9	30.7	41.3	24.8
Coto barrio	310	235	75	28.5	3.7	6.4	4.5	4.0	28.7	26.4	44.8	52.7	41.0
Peñuelas zona urbana (part)	255	206	49	33.6	4.1	7.8	2.8	3.6	33.4	34.0	48.0	57.4	41.7
Cuebas barrio	251	188	43	46.7	12.7	16.2	13.6	13.2	36.0	39.4	47.8	57.6	36.5
Encarnación barrio	299	198	101	23.6	8.0	9.5	7.3	4.3	16.5	15.8	38.6	35.7	39.6
Tallaboa comunidad	231	155	76	21.2	6.3	8.7	6.5	3.7	12.9	13.1	37.9	26.1	41.3
Jaguas barrio	397	302	70	17.7	10.0	8.6	5.3	2.6	10.0	7.2	36.3	16.0	41.2
Peñuelas zona urbana (part)	203	162	16	15.6	11.3	6.5	4.6	2.6	7.2	6.6	40.5	20.6	44.9
Macaná barrio	323	272	46	37.4	7.3	10.2	3.4	0.9	26.4	24.9	40.3	34.9	45.0
Peñuelas barrio-pueblo	437	266	166	28.2	9.4	11.7	7.4	3.6	19.0	14.5	42.9	20.9	50.8
Peñuelas zona urbana (part)	437	266	166	28.2	9.4	11.7	7.4	3.6	19.0	14.5	42.9	20.9	50.8
Quebrada Ceiba barrio	1 586	1 208	256	32.3	9.1	9.7	7.9	2.9	22.7	17.9	25.7	23.4	27.1
Peñuelas zona urbana (part)	803	626	129	32.1	10.9	9.4	9.8	2.4	24.7	19.6	25.6	21.0	28.8
Tallaboa Alta comunidad (part)	292	217	48	29.2	6.8	9.7	8.5	5.9	18.7	13.6	28.1	29.5	27.6
Rucio barrio	228	148	74	24.3	9.3	9.6	5.8	2.7	19.1	11.2	31.9	22.0	35.1
Santo Domingo barrio	1 940	1 435	333	31.6	6.8	8.6	7.5	4.3	27.0	22.9	37.9	31.6	41.6
Santo Domingo comunidad	1 097	816	187	31.9	7.2	6.8	6.3	5.2	29.3	24.2	31.7	23.9	36.6
Tallaboa Alta barrio	769	528	167	21.8	9.0	8.1	6.1	3.1	14.6	12.4	29.1	21.1	31.7
Tallaboa Alta comunidad (part)	289	140	124	29.3	12.0	12.5	8.8	6.7	24.0	17.2	25.7	17.9	28.3
Tallaboa Poniente barrio	150	103	28	21.6	3.7	11.2	7.9	2.4	5.0	6.1	42.0	24.3	48.3
Tallaboa Saliente barrio	71	35	36	26.6	10.5	15.7	7.1	3.7	11.8	4.4	29.1	20.0	31.5
Ponce Municipio	39 883	25 558	11 804	23.8	7.3	10.4	6.9	3.7	14.0	11.3	39.9	26.2	44.2
Anón barrio	200	127	58	12.7	4.0	3.9	3.5	1.5	6.4	6.7	36.2	32.0	36.9
Bucaná barrio	616	456	149	16.6	6.0	7.0	2.4	1.2	7.1	8.0	57.1	46.3	59.4
Ponce zona urbana (part)	616	456	149	16.6	6.0	7.0	2.4	1.2	7.1	8.0	57.1	46.3	59.4
Canas barrio	5 811	4 096	1 206	19.8	5.7	8.6	6.2	3.3	10.9	10.1	42.6	24.2	47.6
Ponce zona urbana (part)	5 376	3 833	1 095	20.3	5.7	8.8	6.4	3.3	11.1	10.4	42.8	24.2	48.1
Canas Urbano barrio	5 042	2 695	2 067	24.9	7.4	12.0	7.7	4.3	14.1	10.0	42.6	24.5	47.6
Ponce zona urbana (part)	5 042	2 695	2 067	24.9	7.4	12.0	7.7	4.3	14.1	10.0	42.6	24.5	47.6
Capitanejo barrio	387	251	103	31.5	12.5	13.0	12.3	1.4	14.4	9.5	21.2	16.9	23.1
Capitanejo comunidad (part)	109	66	27	22.7	9.4	7.3	10.8	1.9	10.7	14.4	21.1	13.6	23.2
Cerrillos barrio	720	512	133	18.0	5.1	6.5	5.5	1.4	12.3	10.3	47.7	30.1	51.9
Ponce zona urbana (part)	430	278	96	15.3	4.6	6.8	5.3	1.9	9.7	7.3	50.1	27.2	54.6
Coto Laurel barrio	1 193	800	348	24.4	9.1	10.1	6.8	3.2	16.1	11.8	38.3	24.3	42.4

Table 5. **Disability Status: 2000**—Con.

[Data based on a sample (except Tables 65-68). For information on confidentiality protection, coverage, sampling error, and nonsampling error, see Appendix G. For location of definitions, see "How to Use This Census Report"]

Puerto Rico Municipio Municipio Subdivision Place	Civilian noninstitutionalized population with a disability			Percent of civilian noninstitutionalized population with specified disability							Percent employed of civilian noninstitutionalized population 21 to 64 years		
				5 years and over					16 years and over, going outside the home	16 to 64 years, employment disability		Disability status	
	5 years and over	16 to 64 years	65 years and over	Any disability	Sensory	Physical	Mental	Self-care			Total	With a disability	No disability
Ponce Municipio—Con.													
Coto Laurel barrio—Con.													
Coto Laurel comunidad	916	621	262	26.4	9.9	10.9	7.6	3.9	17.3	13.8	36.2	19.1	41.8
Ponce zona urbana (part)	7	-	7	2.0	-	2.0	-	-	-	-	58.9	(X)	58.9
Cuarto barrio	827	449	378	32.0	11.8	16.6	9.0	6.8	18.2	17.9	36.6	28.5	39.9
Ponce zona urbana (part)	827	449	378	32.0	11.8	16.6	9.0	6.8	18.2	17.9	36.6	28.5	39.9
Guaraguao barrio	207	149	44	22.8	8.1	12.4	6.7	3.6	11.9	8.9	32.8	22.0	36.3
Machuelo Abajo barrio	2 808	1 552	1 068	22.8	7.7	10.3	6.1	3.1	12.1	9.8	37.2	23.2	40.8
Ponce zona urbana (part)	2 808	1 552	1 068	22.8	7.7	10.3	6.1	3.1	12.1	9.8	37.2	23.2	40.8
Machuelo Arriba barrio	2 470	1 566	743	19.2	6.0	9.2	5.5	2.9	9.6	7.8	44.0	29.4	47.4
Ponce zona urbana (part)	1 555	986	504	18.3	5.7	8.9	4.7	2.9	8.8	8.1	45.9	29.1	49.6
Magueyes barrio	1 331	938	374	23.6	4.9	10.8	6.1	3.7	15.8	12.4	42.0	32.7	44.8
Ponce zona urbana (part)	1 229	889	326	24.4	4.9	10.9	6.0	3.8	16.8	13.0	42.4	33.0	45.4
Magueyes Urbano barrio	144	65	77	11.8	3.4	7.9	6.4	3.2	8.2	3.4	48.7	34.5	50.0
Ponce zona urbana (part)	144	65	77	11.8	3.4	7.9	6.4	3.2	8.2	3.4	48.7	34.5	50.0
Maragüez barrio	251	214	37	37.0	8.8	7.2	8.3	5.9	36.6	21.7	31.6	32.8	30.4
Marueño barrio	366	270	70	26.0	6.4	8.0	7.5	2.2	20.8	17.9	39.0	25.3	44.8
Marueño comunidad	189	144	19	21.9	7.9	6.0	6.0	1.3	15.1	12.1	38.9	26.6	43.1
Ponce zona urbana (part)	7	7	-	58.3	58.3	-	-	-	-	-	41.7	-	100.0
Monte Llano barrio	85	75	10	26.3	8.7	10.5	14.2	12.1	19.4	12.3	34.7	9.4	43.6
Playa barrio	3 431	2 222	1 019	22.1	7.5	9.9	6.8	3.1	13.0	10.3	40.5	27.5	44.2
Ponce zona urbana (part)	3 431	2 222	1 019	22.1	7.5	9.9	6.8	3.1	13.0	10.3	40.5	27.5	44.2
Portugués barrio	1 023	739	147	23.7	8.6	9.5	7.2	3.7	14.1	9.5	25.8	15.5	29.4
Ponce zona urbana (part)	577	412	106	24.3	7.1	9.7	7.4	4.1	17.7	10.0	28.0	13.3	33.6
Portugués Urbano barrio	1 292	901	270	25.0	6.5	11.7	8.0	3.4	12.5	12.6	33.9	29.4	35.7
Ponce zona urbana (part)	1 292	901	270	25.0	6.5	11.7	8.0	3.4	12.5	12.6	33.9	29.4	35.7
Primero barrio	1 217	736	413	37.8	8.6	16.5	11.9	6.2	24.8	24.6	31.2	24.5	35.8
Ponce zona urbana (part)	1 217	736	413	37.8	8.6	16.5	11.9	6.2	24.8	24.6	31.2	24.5	35.8
Quebrada Limón barrio	213	127	60	29.9	12.5	6.2	7.3	1.0	15.4	16.0	47.8	40.9	50.5
Ponce zona urbana (part)	63	34	18	36.6	18.0	7.6	9.9	4.1	23.3	21.4	33.7	47.1	26.2
Quinto barrio	174	62	112	26.5	13.7	11.1	9.0	2.0	19.2	8.0	44.2	27.8	47.1
Ponce zona urbana (part)	174	62	112	26.5	13.7	11.1	9.0	2.0	19.2	8.0	44.2	27.8	47.1
Real barrio	814	655	126	28.3	8.3	7.4	4.4	1.7	24.9	20.5	43.1	46.9	41.0
Sabanetas barrio	1 495	962	466	26.3	8.0	10.8	7.6	4.6	14.0	10.3	40.0	28.4	44.2
Ponce zona urbana (part)	1 491	958	466	26.5	8.0	10.9	7.7	4.7	14.2	10.4	40.0	28.5	44.1
San Antón barrio	2 478	1 491	885	24.0	7.8	11.3	5.8	3.2	14.7	12.0	40.3	27.6	44.3
Ponce zona urbana (part)	2 478	1 491	885	24.0	7.8	11.3	5.8	3.2	14.7	12.0	40.3	27.6	44.3
San Patricio barrio	106	81	25	24.8	3.0	18.7	7.5	5.6	9.9	9.3	34.8	13.6	43.9
Segundo barrio	3 092	2 122	791	34.8	8.8	13.1	9.9	7.1	24.6	18.6	27.9	19.5	32.8
Ponce zona urbana (part)	3 092	2 122	791	34.8	8.8	13.1	9.9	7.1	24.6	18.6	27.9	19.5	32.8
Sexto barrio	1 459	884	434	33.3	11.8	14.0	9.5	6.1	19.8	14.7	30.6	15.9	37.8
Ponce zona urbana (part)	1 459	884	434	33.3	11.8	14.0	9.5	6.1	19.8	14.7	30.6	15.9	37.8
Tercero barrio	199	108	31	26.1	9.7	14.0	10.0	9.6	7.1	5.7	31.2	25.3	32.8
Ponce zona urbana (part)	199	108	31	26.1	9.7	14.0	10.0	9.6	7.1	5.7	31.2	25.3	32.8
Tibes barrio	168	116	46	21.8	10.3	12.2	9.4	2.1	10.8	8.1	40.3	36.2	41.6
Ponce zona urbana (part)	8	8	-	25.8	-	25.8	-	-	-	-	-	-	-
Vayas barrio	264	137	114	22.1	4.6	14.9	7.0	6.3	11.3	8.3	44.7	26.3	49.2
Ponce zona urbana (part)	73	41	26	14.2	2.9	9.7	6.6	8.5	8.5	6.4	64.2	14.6	71.4
Quebradillas Municipio	7 606	5 707	1 631	32.5	8.6	12.5	9.1	5.4	22.4	21.4	38.0	26.4	44.8
Cacao barrio	2 023	1 568	388	37.3	8.0	12.1	9.5	5.5	27.6	26.4	40.6	35.3	44.9
Quebradillas zona urbana (part)	727	566	140	46.7	10.7	15.3	10.1	4.4	46.0	40.4	36.4	39.2	33.1
San Antonio comunidad	336	284	47	30.5	6.8	12.7	10.6	1.4	7.3	21.6	39.3	16.9	54.9
Charcas barrio	54	38	9	13.5	8.5	8.0	2.8	-	8.1	4.1	39.7	-	46.7
Cocos barrio	1 203	914	250	29.1	8.0	11.4	6.0	6.0	18.9	17.8	40.7	33.2	44.5
Guajataca barrio	581	448	108	42.8	11.2	17.8	14.6	7.0	26.6	26.2	24.1	14.6	33.5
Quebradillas barrio-pueblo	424	230	183	34.0	13.4	17.7	15.1	6.2	19.9	13.6	30.2	10.4	37.9
Quebradillas zona urbana (part)	424	230	183	34.0	13.4	17.7	15.1	6.2	19.9	13.6	30.2	10.4	37.9
San Antonio barrio	1 490	1 131	327	30.8	10.2	12.4	8.1	4.2	21.4	20.9	37.1	21.5	45.3
Cacao comunidad	666	571	79	36.3	11.2	11.9	6.8	3.4	26.5	30.3	31.5	23.2	38.6
San José barrio	751	628	116	30.7	7.4	12.4	8.4	4.6	22.4	21.3	39.0	24.3	49.2
Terranova barrio	1 080	750	250	30.5	6.2	11.3	10.3	6.4	21.1	21.3	38.9	21.6	47.4
Quebradillas zona urbana (part)	538	396	121	27.5	5.5	11.2	10.8	6.7	20.3	20.7	37.6	13.9	48.0
Rincón Municipio	3 737	2 445	1 164	27.3	8.8	13.1	9.5	5.5	17.0	14.0	38.2	23.9	43.5
Atalaya barrio	201	113	82	27.7	13.9	16.3	14.9	10.1	14.5	11.9	33.6	15.4	39.2
Barrero barrio	221	146	75	24.7	7.9	10.9	9.4	7.9	15.3	10.1	41.2	20.3	47.4
Calvache barrio	515	358	136	26.9	8.1	12.7	9.5	3.5	15.3	16.9	34.4	23.6	38.7
Stella comunidad (part)	43	34	3	16.6	6.9	5.8	2.3	3.1	9.5	4.5	31.0	8.8	36.0
Cruces barrio	404	266	126	37.1	12.7	16.1	11.0	5.4	22.2	16.0	43.9	26.7	52.9
Ensenada barrio	301	154	147	23.5	5.1	15.4	5.9	4.3	14.7	11.6	47.7	36.4	50.5
Rincón zona urbana (part)	129	52	77	35.2	6.0	19.9	10.1	4.9	22.2	16.3	46.7	57.7	43.1
Jagüey barrio	207	147	60	25.1	7.5	13.7	7.5	6.7	14.2	12.9	17.9	3.4	23.2
Pueblo barrio	890	629	225	26.6	9.5	10.8	8.1	3.2	15.9	14.2	37.6	25.7	42.4
Rincón zona urbana (part)	-	-	-	-	-	-	-	-	-	-	100.0	(X)	100.0
Stella comunidad (part)	314	220	84	32.2	10.1	13.1	11.0	5.6	20.3	13.1	31.2	21.4	36.6
Puntas barrio	452	266	157	28.9	10.8	15.6	12.8	7.7	19.0	12.6	35.8	25.2	39.6
Rincón barrio-pueblo	280	158	115	30.1	6.1	17.0	13.4	12.9	21.7	16.9	41.9	22.2	48.6
Rincón zona urbana (part)	280	158	115	30.1	6.1	17.0	13.4	12.9	21.7	16.9	41.9	22.2	48.6
Río Grande barrio	266	208	41	24.0	5.9	7.1	6.8	2.9	18.7	14.3	46.5	27.5	53.2
Río Grande Municipio	13 054	9 577	2 968	27.5	6.9	11.3	7.8	4.5	17.6	15.4	38.4	27.0	43.5
Ciénaga Alta barrio	1 366	1 028	320	30.6	8.0	10.3	7.6	5.6	22.0	15.3	30.3	27.0	32.1
Ciénaga Baja barrio	4 668	3 426	966	28.1	6.4	13.2	8.5	5.4	18.4	15.2	36.9	28.4	40.7
La Dolores comunidad	1 136	751	297	34.3	8.6	16.0	14.1	11.9	23.9	18.5	33.6	21.2	40.3
Río Grande zona urbana (part)	2 456	1 898	476	25.8	4.5	11.9	6.7	3.3	17.6	14.9	36.9	30.6	39.6
Guzmán Abajo barrio	1 826	1 309	421	30.1	6.7	9.4	7.6	3.9	22.5	18.7	38.5	24.0	45.7
Bartolo comunidad	321	238	55	27.4	7.0	6.8	9.7	2.1	16.1	15.5	33.4	28.4	35.7
Río Grande zona urbana (part)	185	119	41	38.5	7.9	14.0	9.6	8.5	29.9	27.3	27.9	24.6	30.7
Guzmán Arriba barrio	175	143	25	22.4	4.1	7.3	5.9	1.7	10.6	12.5	48.0	54.5	45.4
Herreras barrio	232	169	52	30.8	13.0	10.1	4.1	3.6	11.3	23.4	31.6	31.1	32.0
Río Grande zona urbana (part)	226	163	52	32.0	13.0	10.7	4.4	3.8	12.0	25.2	30.0	31.1	29.3
Jiménez barrio	658	432	226	25.3	8.0	13.7	7.9	2.5	13.5	12.7	39.7	18.1	46.8
Mameyes II barrio	701	469	219	27.1	5.5	10.5	7.6	5.1	13.7	12.9	42.3	27.6	47.9
Palmer comunidad (part)	388	208	167	39.3	7.8	12.8	12.8	9.2	20.0	14.4	38.8	36.5	40.1

Table 5. **Disability Status: 2000**—Con.

[Data based on a sample (except Tables 65-68). For information on confidentiality protection, coverage, sampling error, and nonsampling error, see Appendix G. For location of definitions, see "How to Use This Census Report"]

Puerto Rico Municipio Municipio Subdivision Place	Civilian noninstitutionalized population with a disability			Percent of civilian noninstitutionalized population with specified disability							Percent employed of civilian noninstitutionalized population 21 to 64 years		
				5 years and over					16 years and over, going outside the home	16 to 64 years, employment disability		Disability status	
	5 years and over	16 to 64 years	65 years and over	Any disability	Sensory	Physical	Mental	Self-care			Total	With a disability	No disability
Río Grande Municipio—Con.													
Río Grande barrio-pueblo	664	438	226	38.1	12.1	14.5	13.0	7.1	27.9	23.8	32.4	27.0	35.6
Río Grande zona urbana (part)	664	438	226	38.1	12.1	14.5	13.0	7.1	27.9	23.8	32.4	27.0	35.6
Zarzal barrio	2 764	2 163	513	23.3	6.5	9.5	6.4	3.4	13.0	13.9	43.1	25.9	49.7
Hato Candal comunidad	536	383	153	24.6	5.7	10.7	7.7	4.6	15.7	19.5	30.4	24.5	32.8
Palmer comunidad (part)	9	-	9	8.8	-	-	-	-	12.7	-	-	(X)	-
Sabana Grande Municipio	7 108	4 964	1 860	29.9	7.1	11.0	6.9	6.4	22.1	16.5	39.7	30.7	43.8
Machuchal barrio	1 465	1 029	358	32.8	5.6	11.0	8.1	10.5	25.4	19.1	37.3	27.9	42.5
Liborio Negrón Torres comunidad	467	336	120	37.4	6.1	13.0	9.7	6.2	30.9	21.9	28.5	15.5	38.8
Sabana Grande zona urbana (part)	125	62	58	26.7	6.2	11.7	9.4	4.9	19.8	15.8	37.1	17.9	42.1
Rayo barrio	486	351	117	20.1	7.0	6.5	5.3	4.0	11.5	11.7	40.0	22.8	44.5
Sabana Grande zona urbana (part)	9	-	4	18.4	18.4	8.2	-	8.2	9.1	-	85.2	(X)	85.2
Rincón barrio	1 338	870	419	36.9	9.5	13.2	7.9	4.5	26.4	22.3	40.7	40.1	41.0
Sabana Grande zona urbana (part)	363	171	185	44.5	10.2	16.0	10.7	6.5	23.7	19.3	36.6	39.5	35.1
Sabana Grande barrio-pueblo	568	279	258	34.1	13.3	15.1	11.2	8.9	22.5	15.6	39.9	29.8	44.3
Sabana Grande zona urbana (part)	568	279	258	34.1	13.3	15.1	11.2	8.9	22.5	15.6	39.9	29.8	44.3
Santana barrio	1 718	1 240	411	24.2	6.5	11.7	6.1	3.8	16.7	13.5	43.8	28.1	49.1
Sabana Grande zona urbana (part)	1 245	930	263	23.8	5.3	12.1	6.1	3.7	16.6	14.2	44.5	28.4	50.2
Susúa barrio	941	697	203	35.5	4.9	9.1	5.7	9.6	30.4	16.0	30.4	22.4	35.7
Lluveras comunidad	736	564	131	38.6	5.7	8.3	6.3	11.8	34.2	17.6	25.5	20.7	29.5
Tabonuco barrio	118	101	17	37.1	12.3	6.6	1.6	1.6	32.4	13.3	45.2	41.1	49.0
Torre barrio	474	397	77	30.8	5.5	8.8	5.3	7.7	26.8	20.4	39.8	45.9	36.1
Salinas Municipio	7 743	5 471	1 867	27.4	7.3	10.8	7.9	4.4	18.2	16.7	32.9	21.8	37.7
Aguirre barrio	2 930	2 113	643	26.2	6.7	10.3	7.3	3.6	15.0	16.7	32.2	22.6	36.2
Central Aguirre comunidad	393	266	119	24.6	6.4	11.7	6.7	3.9	12.5	10.1	34.2	23.6	38.5
Coco comunidad (part)	-	-	-	(X)	(X)	(X)	(X)	(X)	(X)	(X)	(X)	(X)	(X)
Coquí comunidad	856	607	187	26.3	6.7	11.2	9.9	4.3	16.2	17.7	29.3	17.4	34.2
Playita comunidad	183	141	42	26.3	5.6	13.2	4.9	3.7	15.1	19.5	26.4	22.9	27.7
Salinas zona urbana (part)	352	256	80	20.8	6.9	9.1	6.9	3.8	10.3	7.2	35.2	28.0	37.4
Lapa barrio	2 233	1 589	511	25.1	7.5	9.2	7.4	4.7	17.8	14.9	34.8	23.8	38.8
Coco comunidad (part)	1 358	1 020	246	25.8	5.8	8.4	6.4	4.0	17.7	16.1	38.4	30.9	41.3
Salinas zona urbana (part)	-	-	-	(X)	(X)	(X)	(X)	(X)	(X)	(X)	(X)	(X)	(X)
Vázquez comunidad (part)	518	322	171	24.4	10.1	10.8	8.8	5.4	20.6	12.8	27.5	16.5	31.0
Palmas barrio	91	56	30	23.6	8.8	7.3	13.2	7.3	8.8	6.3	38.9	31.1	40.8
Vázquez comunidad (part)	4	4	-	5.0	-	5.0	-	-	-	-	43.1	100.0	38.9
Quebrada Yeguas barrio	297	229	68	21.0	3.5	9.8	5.7	2.5	21.1	16.4	27.2	22.3	29.0
La Plena comunidad	191	139	52	21.4	3.8	11.1	5.9	2.9	20.4	15.9	22.7	9.4	27.1
Río Jueyes barrio	1 035	704	285	29.8	8.4	12.5	10.2	4.6	22.2	15.7	35.1	18.9	43.3
Las Ochenta comunidad	214	170	44	21.9	5.7	8.9	6.6	1.3	16.9	12.9	29.2	14.1	34.7
Salinas zona urbana (part)	337	235	75	31.4	8.5	13.0	10.6	5.3	20.1	21.7	42.5	30.6	50.3
Salinas barrio-pueblo	1 157	780	330	39.2	9.5	16.1	9.4	7.0	26.2	24.5	29.4	17.7	37.7
Salinas zona urbana (part)	1 157	780	330	39.2	9.5	16.1	9.4	7.0	26.2	24.5	29.4	17.7	37.7
San Germán Municipio	9 645	6 644	2 736	27.9	7.3	10.7	7.3	5.2	19.6	16.3	39.5	26.1	45.1
Ancones barrio	457	287	164	29.1	8.3	13.8	8.8	7.7	19.5	13.5	39.8	30.5	43.3
San Germán zona urbana (part)	288	187	101	26.2	4.4	12.5	5.8	6.6	20.3	13.8	46.4	40.4	48.5
Caín Alto barrio	971	711	217	33.3	7.6	10.3	9.3	4.5	27.3	25.8	38.1	37.2	38.6
Caín Bajo barrio	300	228	67	30.9	6.5	13.2	4.3	7.2	26.6	15.5	30.3	24.3	33.9
Cotuí barrio	194	142	52	24.9	8.6	9.6	3.6	4.0	18.4	16.6	34.4	23.2	38.8
Duey Alto barrio	262	181	73	19.1	3.2	6.8	4.4	4.7	16.5	9.6	40.1	17.9	45.0
Duey Bajo barrio	228	160	68	23.9	6.6	7.7	3.6	3.1	14.0	11.0	45.1	19.7	54.3
Guamá barrio	544	422	106	27.6	8.5	8.9	5.1	5.0	20.2	15.4	37.1	19.2	45.0
San Germán zona urbana (part)	155	137	11	21.7	8.3	4.5	2.1	2.1	15.5	10.4	28.6	20.7	31.1
Hoconuco Alto barrio	188	142	28	29.5	8.2	10.0	8.5	17.1	23.1	18.6	31.1	18.6	36.4
Hoconuco Bajo barrio	341	240	101	22.9	6.6	12.2	5.4	5.6	11.9	12.2	38.3	8.1	48.4
Maresúa barrio	274	156	106	22.9	7.6	10.1	5.8	4.8	15.0	8.0	46.4	32.2	50.7
San Germán zona urbana (part)	61	38	23	24.5	8.4	8.8	9.2	9.2	17.2	-	21.4	-	32.1
Minillas barrio	1 001	734	246	31.9	5.6	10.9	7.7	6.0	26.2	24.3	40.6	32.8	44.8
Retiro barrio	1 966	1 373	512	28.2	7.8	10.1	7.7	5.1	18.6	18.1	40.8	30.8	45.4
San Germán zona urbana (part)	1 194	816	307	30.5	8.5	10.0	7.6	4.3	18.1	19.1	39.3	31.8	43.1
Rosario Alto barrio	139	94	39	16.4	6.4	5.2	1.5	-	9.3	6.8	41.3	24.5	44.8
Rosario Bajo barrio	284	142	135	18.3	7.8	7.9	5.7	4.5	13.2	7.7	43.4	12.4	48.5
Rosario Peñón barrio	136	109	27	23.7	5.1	7.1	5.9	0.5	14.6	22.2	54.7	23.9	67.8
Sabana Eneas barrio	520	354	145	26.3	5.4	11.7	8.5	5.6	18.2	15.5	38.4	34.1	40.1
Sabana Eneas comunidad	422	290	111	25.8	5.4	9.9	9.0	6.3	19.7	15.7	38.4	34.0	40.1
Sabana Grande Abajo barrio	617	479	134	26.0	7.2	9.5	6.2	2.7	14.9	8.3	40.7	24.1	47.3
San Germán zona urbana (part)	545	441	100	25.7	6.9	8.9	6.5	2.2	14.8	7.5	40.4	25.0	46.7
San Germán barrio-pueblo	1 195	677	501	37.8	9.7	17.0	12.5	6.7	24.6	21.1	34.6	12.8	46.7
San Germán zona urbana (part)	1 171	656	498	37.9	9.3	16.7	12.5	6.9	25.0	21.6	34.7	13.1	46.8
Tuna barrio	28	13	15	21.4	10.7	16.8	10.7	5.3	12.3	-	33.3	-	39.4
San Juan Municipio	106 151	68 587	33 115	26.7	6.4	10.6	6.8	4.0	16.9	15.3	49.5	36.9	54.0
Caimito barrio	3 730	2 591	1 044	19.4	4.2	7.7	4.2	3.0	11.9	11.6	54.2	43.2	56.8
San Juan zona urbana (part)	2 245	1 426	764	16.1	4.1	7.0	3.9	2.1	9.2	9.1	54.8	40.1	57.4
Cupey barrio	6 547	4 297	1 874	19.4	3.9	7.6	5.2	2.4	11.1	10.5	55.0	41.5	58.2
San Juan zona urbana (part)	5 822	3 877	1 612	19.3	3.7	7.1	5.0	2.3	11.2	10.9	55.6	41.6	58.9
El Cinco barrio	1 455	793	655	21.6	4.7	8.5	5.5	2.7	13.3	12.7	63.8	46.4	67.9
San Juan zona urbana (part)	1 455	793	655	21.6	4.7	8.5	5.5	2.7	13.3	12.7	63.8	46.4	67.9
Gobernador Piñero barrio	12 313	6 671	5 167	28.3	7.9	14.1	8.2	4.4	15.8	13.6	52.1	35.9	57.4
San Juan zona urbana (part)	12 313	6 671	5 167	28.3	7.9	14.1	8.2	4.4	15.8	13.6	52.1	35.9	57.4
Hato Rey Central barrio	6 204	4 255	1 707	32.0	7.6	11.4	6.8	4.4	19.9	18.5	40.4	28.6	46.1
San Juan zona urbana (part)	6 204	4 255	1 707	32.0	7.6	11.4	6.8	4.4	19.9	18.5	40.4	28.6	46.1
Hato Rey Norte barrio	3 675	1 877	1 680	23.9	5.4	11.0	6.6	3.6	14.4	10.2	56.8	38.1	61.3
San Juan zona urbana (part)	3 675	1 877	1 680	23.9	5.4	11.0	6.6	3.6	14.4	10.2	56.8	38.1	61.3
Hato Rey Sur barrio	2 983	2 092	860	28.8	6.1	9.0	6.0	3.4	17.5	16.6	54.1	43.9	58.0
San Juan zona urbana (part)	2 983	2 092	860	28.8	6.1	9.0	6.0	3.4	17.5	16.6	54.1	43.9	58.0
Monacillo barrio	2 360	1 533	748	20.3	3.9	7.7	4.7	2.8	12.3	11.8	56.9	48.7	59.0
San Juan zona urbana (part)	2 360	1 533	748	20.3	3.9	7.7	4.7	2.8	12.3	11.8	56.9	48.7	59.0
Monacillo Urbano barrio	4 651	2 877	1 649	19.3	4.3	8.4	4.4	2.8	12.2	10.6	51.6	37.4	54.8
San Juan zona urbana (part)	4 651	2 877	1 649	19.3	4.3	8.4	4.4	2.8	12.2	10.6	51.6	37.4	54.8
Oriente barrio	10 733	7 564	2 569	33.5	8.8	12.8	8.7	5.9	24.6	22.6	39.0	30.8	43.7
San Juan zona urbana (part)	10 733	7 564	2 569	33.5	8.8	12.8	8.7	5.9	24.6	22.6	39.0	30.8	43.7
Pueblo barrio	2 094	1 438	515	24.3	6.4	8.9	7.0	3.8	15.8	13.7	50.2	40.0	53.6

Table 5. **Disability Status: 2000**—Con.

[Data based on a sample (except Tables 65-68). For information on confidentiality protection, coverage, sampling error, and nonsampling error, see Appendix G. For location of definitions, see "How to Use This Census Report"]

Puerto Rico Municipio Municipio Subdivision Place	Civilian noninstitutionalized population with a disability			Percent of civilian noninstitutionalized population with specified disability							Percent employed of civilian noninstitutionalized population 21 to 64 years		
				5 years and over					16 years and over, going outside the home	16 to 64 years, employment disability		Disability status	
	5 years and over	16 to 64 years	65 years and over	Any disability	Sensory	Physical	Mental	Self-care			Total	With a disability	No disability
San Juan Municipio—Con.													
Pueblo barrio—Con.													
San Juan zona urbana (part)	2 094	1 438	515	24.3	6.4	8.9	7.0	3.8	15.8	13.7	50.2	40.0	53.6
Quebrada Arenas barrio	527	356	113	20.6	4.0	4.6	4.2	8.1	15.4	10.3	45.9	43.9	46.5
Sabana Llana Norte barrio	9 042	5 729	2 842	30.7	7.0	12.2	8.6	5.1	20.3	16.9	41.9	34.7	45.2
San Juan zona urbana (part)	9 042	5 729	2 842	30.7	7.0	12.2	8.6	5.1	20.3	16.9	41.9	34.7	45.2
Sabana Llana Sur barrio	10 236	7 139	2 645	25.7	5.6	9.5	6.8	4.0	17.2	15.4	53.3	38.8	58.5
San Juan zona urbana (part)	10 236	7 139	2 645	25.7	5.6	9.5	6.8	4.0	17.2	15.4	53.3	38.8	58.5
San Juan Antiguo barrio	1 925	1 173	618	27.1	9.3	11.2	9.7	4.0	14.9	12.1	38.1	15.4	45.5
San Juan zona urbana (part)	1 925	1 173	618	27.1	9.3	11.2	9.7	4.0	14.9	12.1	38.1	15.4	45.5
Santurce barrio	26 075	17 097	7 971	29.7	7.1	11.4	6.9	4.3	18.9	17.9	47.6	37.5	51.8
San Juan zona urbana (part)	26 075	17 097	7 971	29.7	7.1	11.4	6.9	4.3	18.9	17.9	47.6	37.5	51.8
Tortugo barrio	928	707	201	23.1	5.0	7.6	4.8	2.4	15.3	16.8	57.1	48.3	60.2
San Juan zona urbana (part)	928	707	201	23.1	5.0	7.6	4.8	2.4	15.3	16.8	57.1	48.3	60.2
Universidad barrio	673	398	257	35.3	7.6	14.2	8.9	4.9	21.9	17.5	55.9	45.4	61.2
San Juan zona urbana (part)	673	398	257	35.3	7.6	14.2	8.9	4.9	21.9	17.5	55.9	45.4	61.2
San Lorenzo Municipio	10 368	7 163	2 667	27.6	8.5	11.9	9.8	5.1	17.8	13.8	39.9	24.3	46.4
Cayaguas barrio	343	235	94	25.8	7.8	9.9	5.5	5.4	17.5	12.2	41.4	20.2	50.3
Cerro Gordo barrio	1 071	800	259	26.4	7.0	10.4	9.0	3.8	16.5	9.9	40.9	20.9	48.2
San Lorenzo zona urbana (part)	202	111	91	16.2	3.9	4.7	3.9	1.8	13.8	3.6	48.7	36.6	50.1
Espino barrio	920	562	308	29.0	13.2	14.5	11.7	6.3	14.0	10.1	34.1	15.2	41.5
Florida barrio	1 483	1 114	287	28.3	10.1	10.5	9.6	5.5	18.0	14.3	45.5	24.4	55.4
San Lorenzo zona urbana (part)	-	-	-	(X)	(X)	(X)	(X)	(X)	(X)	(X)	(X)	(X)	(X)
Hato barrio	2 033	1 425	501	31.6	8.5	12.8	11.9	6.1	21.7	18.3	38.0	20.9	46.9
San Lorenzo zona urbana (part)	1 201	823	313	32.0	7.7	12.1	11.7	4.7	21.5	18.7	40.3	23.3	49.7
Jagual barrio	963	676	213	25.2	6.8	12.7	10.5	3.5	17.4	13.8	33.3	30.6	34.3
Jagual comunidad	267	193	56	20.2	5.0	12.5	10.9	1.7	12.0	10.1	31.6	23.3	34.1
Quebrada barrio	573	433	96	27.7	10.6	15.7	10.7	6.9	15.4	15.3	41.3	17.3	51.9
San Lorenzo zona urbana (part)	-	-	-	(X)	(X)	(X)	(X)	(X)	(X)	(X)	(X)	(X)	(X)
Quebrada Arenas barrio	588	363	148	23.3	7.2	11.7	8.7	5.1	14.2	9.1	39.3	32.0	41.6
Quebrada Honda barrio	445	306	139	21.1	5.6	9.4	9.1	4.0	17.1	13.0	41.0	28.6	44.6
Quemados barrio	1 153	811	301	25.8	7.2	9.4	8.0	5.2	18.6	14.6	44.0	27.0	50.8
San Lorenzo zona urbana (part)	157	106	44	19.3	6.5	8.5	6.3	-	12.0	10.6	44.1	11.5	52.3
San Lorenzo barrio-pueblo	796	438	321	33.9	8.4	14.7	9.0	4.0	20.3	15.7	39.3	37.7	40.2
San Lorenzo zona urbana (part)	796	438	321	33.9	8.4	14.7	9.0	4.0	20.3	15.7	39.3	37.7	40.2
San Sebastián Municipio	12 713	8 721	3 487	31.1	9.2	13.4	8.8	4.6	20.5	17.4	36.9	27.8	41.5
Aibonito barrio	565	475	79	28.7	4.7	12.1	5.5	3.8	22.6	22.1	41.2	25.8	50.3
Alto Sano barrio	413	315	76	29.2	7.0	8.8	8.6	4.0	19.1	19.7	47.9	51.3	46.3
Bahomamey barrio	957	587	325	37.3	11.0	18.9	14.8	7.8	23.6	17.6	26.7	19.8	32.0
San Sebastián zona urbana (part)	957	587	325	37.3	11.0	18.9	14.8	7.8	23.6	17.6	26.7	19.8	32.0
Calabazas barrio	711	496	188	31.6	6.3	10.4	7.6	3.4	19.7	22.0	39.9	22.1	48.0
Cibao barrio	305	177	123	29.4	5.8	14.9	7.5	3.6	19.4	13.3	27.8	20.9	30.6
Cidral barrio	135	73	42	26.7	6.9	17.6	11.3	3.4	18.1	12.3	34.5	-	49.7
Culebrinas barrio	1 173	816	284	32.3	10.9	15.2	9.8	5.6	20.4	17.4	28.7	23.3	31.1
San Sebastián zona urbana (part)	675	507	123	29.9	11.2	14.6	11.0	6.2	16.7	14.7	24.9	20.1	27.3
Eneas barrio	292	202	85	38.5	9.9	8.2	11.2	2.6	31.6	20.2	37.6	25.9	45.6
Guacio barrio	200	168	18	29.9	6.0	4.9	6.0	3.9	29.1	31.3	29.1	34.3	26.3
Guajataca barrio	324	255	62	47.2	15.6	15.7	12.2	4.4	38.6	33.9	53.3	52.7	54.0
Guatemala barrio	926	597	292	34.1	10.5	16.4	9.7	4.8	20.7	13.6	44.9	36.6	48.7
San Sebastián zona urbana (part)	471	289	152	33.0	10.7	18.6	11.6	7.0	20.5	13.7	49.2	40.0	53.3
Hato Arriba barrio	458	322	102	24.8	8.1	9.5	6.2	3.7	12.1	13.2	40.4	21.7	46.7
Hato Arriba comunidad	222	147	62	33.0	10.0	11.6	10.0	7.9	23.2	20.0	26.2	7.4	36.1
Hoya Mala barrio	1 230	879	318	36.0	10.3	14.3	7.3	2.6	26.3	19.3	38.7	26.6	47.1
Juncal barrio	457	336	111	24.7	6.9	11.3	7.7	4.4	17.0	11.2	33.8	28.2	36.0
Juncal comunidad	255	176	75	24.2	6.6	12.3	7.7	4.6	17.0	14.6	31.1	29.8	31.5
Magos barrio	89	71	18	36.2	14.6	19.5	8.5	14.2	22.2	26.3	31.8	23.2	37.0
Mirabales barrio	179	78	93	31.9	11.0	17.1	9.3	5.0	22.4	11.8	35.7	11.5	44.7
Perchas 1 barrio	289	233	51	29.1	7.3	10.3	7.2	3.1	22.7	21.4	31.5	32.1	31.2
Perchas 2 barrio	200	136	43	22.3	3.6	10.2	9.1	3.4	10.9	8.8	30.4	26.8	31.6
Piedras Blancas barrio	874	524	295	38.0	14.1	17.1	12.2	8.0	27.9	25.2	34.0	16.7	44.1
San Sebastián zona urbana (part)	529	351	139	39.3	13.1	15.7	13.4	10.9	28.5	28.6	33.2	20.7	41.3
Pozas barrio	778	574	204	23.1	4.9	9.7	6.3	3.5	14.7	15.7	40.2	32.3	43.1
San Sebastián zona urbana (part)	318	213	105	22.8	4.7	10.1	6.9	5.0	14.8	16.0	39.7	36.6	40.8
Robles barrio	389	284	99	26.5	8.9	13.8	5.7	3.9	11.9	12.6	38.7	28.9	42.9
Salto barrio	774	529	211	29.0	11.9	15.8	10.6	4.9	14.6	15.8	37.3	29.3	40.9
San Sebastián barrio-pueblo	559	260	274	31.2	12.1	15.2	9.7	7.3	22.4	14.5	26.6	21.5	28.7
San Sebastián zona urbana (part)	559	260	274	31.2	12.1	15.2	9.7	7.3	22.4	14.5	26.6	21.5	28.7
Sonador barrio	436	334	94	34.5	12.8	8.8	7.6	1.7	22.8	11.8	49.2	37.1	56.3
Santa Isabel Municipio	5 353	3 715	1 390	27.4	5.8	9.9	6.2	6.2	20.5	15.0	38.6	29.4	42.5
Boca Velázquez barrio	818	559	141	39.5	5.4	10.5	8.1	17.8	33.3	21.8	43.8	40.4	46.6
Playita Cortada comunidad (part)	-	-	-	(X)	(X)	(X)	(X)	(X)	(X)	(X)	(X)	(X)	(X)
Santa Isabel zona urbana (part)	118	92	19	27.3	4.6	10.4	4.2	5.3	24.5	10.5	39.8	25.9	47.9
Descalabrado barrio	912	697	192	26.1	5.1	6.6	4.8	5.6	21.6	15.6	33.9	29.2	35.8
Las Ollas comunidad	494	390	86	26.3	5.6	7.4	5.7	7.6	22.2	17.4	35.0	35.5	34.8
Playita Cortada comunidad (part)	337	247	85	23.7	4.1	6.5	3.6	3.8	17.1	12.4	34.0	25.8	37.0
Felicia 1 barrio	64	51	13	23.0	1.8	5.0	5.4	-	18.7	18.3	20.6	13.7	24.7
Santa Isabel zona urbana (part)	21	8	13	26.3	-	17.5	18.8	-	27.9	-	26.2	-	32.4
Felicia 2 barrio	481	329	137	29.0	4.5	7.4	6.3	5.4	21.2	16.6	36.0	25.1	40.8
El Ojo comunidad	420	281	124	27.6	4.9	7.6	6.4	5.4	19.2	15.7	35.2	20.2	41.1
Jauca 1 barrio	660	373	265	26.8	8.0	14.1	6.7	5.2	21.2	12.4	43.1	42.3	43.3
Jauca comunidad	467	267	191	26.8	8.9	14.8	6.5	6.1	20.9	11.9	40.5	37.2	41.5
Jauca 2 barrio	631	492	126	20.6	5.0	7.3	4.0	2.3	14.9	11.7	44.8	32.9	48.3
Mariano Colón comunidad (part)	57	41	16	53.3	28.0	32.7	15.9	-	42.1	31.9	-	-	-
Parcelas Peñuelas comunidad	269	207	49	27.1	5.4	7.8	4.3	4.8	19.7	17.8	32.2	24.2	36.2
Playa barrio	229	140	72	30.8	4.7	10.8	6.1	6.7	23.0	16.7	37.2	17.1	45.3
Santa Isabel barrio-pueblo	1 558	1 074	444	26.9	6.7	11.9	7.2	5.4	17.7	14.5	36.0	21.9	42.0
Santa Isabel zona urbana (part)	1 558	1 074	444	26.9	6.7	11.9	7.2	5.4	17.7	14.5	36.0	21.9	42.0
Toa Alta Municipio	13 143	9 804	2 476	22.7	5.7	8.9	6.2	3.7	14.1	13.2	46.6	33.6	51.0
Contorno barrio	1 168	829	280	24.5	8.4	9.9	8.1	4.9	13.0	10.1	31.5	19.5	35.5
Galateo comunidad (part)	6	6	-	12.0	12.0	12.0	12.0	-	-	-	57.5	-	67.6
Toa Alta zona urbana (part)	846	597	217	24.2	6.1	9.7	7.1	5.6	14.6	10.4	33.5	18.4	38.6

Table 5. **Disability Status: 2000**—Con.

[Data based on a sample (except Tables 65-68). For information on confidentiality protection, coverage, sampling error, and nonsampling error, see Appendix G. For location of definitions, see "How to Use This Census Report"]

Puerto Rico Municipio Municipio Subdivision Place	Civilian noninstitutionalized population with a disability			Percent of civilian noninstitutionalized population with specified disability							Percent employed of civilian noninstitutionalized population 21 to 64 years		
				5 years and over					16 years and over, going outside the home	16 to 64 years, employment disability		Disability status	
	5 years and over	16 to 64 years	65 years and over	Any disability	Sensory	Physical	Mental	Self-care			Total	With a disability	No disability
Toa Alta Municipio—Con.													
Galateo barrio	1 442	1 041	330	30.4	6.1	10.4	8.1	5.3	24.5	11.6	33.1	23.2	38.2
Galateo comunidad (part)	883	658	160	36.8	6.6	9.3	7.7	5.4	31.9	12.4	26.9	22.4	30.4
H. Rivera Colón comunidad (part)	35	11	24	34.7	19.8	25.7	24.8	18.8	37.3	10.6	10.6	45.5	-
Mucarabones barrio	4 111	3 153	650	24.1	6.1	8.4	6.6	4.8	14.9	15.1	51.8	39.0	56.5
Mucarabones comunidad	675	527	79	43.2	12.7	13.3	11.7	16.1	33.6	22.6	44.7	41.2	48.5
Pájaros comunidad (part)	380	277	88	24.8	8.9	12.1	9.8	8.7	15.8	15.9	43.8	16.4	54.1
Toa Alta zona urbana (part)	-	-	-	(X)	(X)	(X)	(X)	(X)	(X)	(X)	(X)	(X)	(X)
Ortíz barrio	3 831	2 982	558	19.4	4.7	8.2	4.8	2.0	12.0	12.2	53.0	37.8	57.6
Pájaros comunidad (part)	1 338	1 051	169	19.7	4.5	7.5	4.9	1.8	13.9	12.9	50.6	39.6	54.2
Piñas barrio	206	163	43	20.9	2.7	11.1	4.9	0.7	8.4	19.4	40.7	12.3	50.0
Quebrada Arenas barrio	636	514	86	19.7	6.1	8.5	6.8	5.0	10.4	12.4	35.8	29.8	37.7
H. Rivera Colón comunidad (part)	409	332	41	28.4	9.8	9.3	8.1	6.3	15.0	18.5	30.9	30.1	31.3
Quebrada Cruz barrio	1 034	673	298	22.6	6.5	10.0	6.2	3.5	11.8	12.5	39.7	36.7	40.6
H. Rivera Colón comunidad (part)	114	63	51	17.8	9.2	6.6	6.1	5.6	10.1	6.2	33.5	-	40.0
Río Lajas barrio	549	363	169	25.9	4.1	10.4	6.6	4.6	18.4	15.7	47.3	27.2	54.5
Toa Alta barrio-pueblo	166	86	62	27.9	7.6	13.5	10.4	6.2	19.1	12.8	27.1	16.3	30.6
Toa Alta zona urbana (part)	166	86	62	27.9	7.6	13.5	10.4	6.2	19.1	12.8	27.1	16.3	30.6
Toa Baja Municipio	20 942	14 707	5 057	24.3	6.9	10.0	6.5	3.4	14.6	14.0	45.4	31.3	50.2
Candelaria barrio	5 200	3 724	1 281	22.3	6.1	9.4	6.3	3.3	14.6	13.1	47.2	33.8	51.6
Candelaria comunidad	3 408	2 475	799	21.1	5.5	7.7	5.4	3.1	14.8	13.8	51.1	38.6	55.0
Candelaria Arenas comunidad (part)	1 390	969	360	25.8	7.5	13.3	8.8	4.4	14.4	11.5	35.9	22.9	40.7
Sabana Seca comunidad (part)	54	31	23	37.5	11.8	13.2	8.3	-	29.7	13.3	33.7	20.8	39.0
Media Luna barrio	2 881	2 017	655	25.0	8.7	10.7	8.3	3.9	15.4	14.3	31.3	20.8	35.1
Campanilla comunidad	1 947	1 375	420	28.0	9.8	10.7	9.0	4.1	17.3	16.9	27.7	20.1	31.2
Candelaria Arenas comunidad (part)	-	-	-	(X)	(X)	(X)	(X)	(X)	(X)	(X)	(X)	(X)	(X)
San José comunidad	540	363	153	18.5	7.6	10.6	6.8	2.6	9.0	7.4	39.0	17.3	44.2
Toa Baja zona urbana (part)	274	223	41	24.7	5.5	10.9	7.7	6.1	21.9	18.7	30.7	32.6	30.0
Palo Seco barrio	119	76	43	47.2	17.9	16.3	17.5	9.1	16.8	53.1	38.8	10.9	84.6
Sabana Seca barrio	12 493	8 738	2 993	24.8	6.7	9.9	6.1	3.2	14.3	14.1	47.6	32.7	52.8
Candelaria Arenas comunidad (part)	-	-	-	(X)	(X)	(X)	(X)	(X)	(X)	(X)	(X)	(X)	(X)
Ingenio comunidad	1 416	1 040	279	27.2	9.5	11.2	6.7	2.7	16.0	15.0	30.7	18.7	35.9
Levittown comunidad	6 702	4 635	1 798	24.0	5.6	9.7	5.3	3.1	14.9	13.9	51.8	34.6	57.3
Sabana Seca comunidad (part)	1 916	1 339	433	35.1	11.5	14.4	10.7	5.5	14.8	20.3	38.9	37.3	39.9
Toa Baja zona urbana (part)	-	-	-	(X)	(X)	(X)	(X)	(X)	(X)	(X)	(X)	(X)	(X)
Toa Baja barrio-pueblo	249	152	85	41.1	6.4	18.3	6.3	15.8	30.3	23.0	38.5	30.9	43.6
Toa Baja zona urbana (part)	249	152	85	41.1	6.4	18.3	6.3	15.8	30.3	23.0	38.5	30.9	43.6
Trujillo Alto Municipio	16 091	11 475	3 614	23.4	5.6	8.9	6.8	4.1	14.6	13.7	51.1	37.4	55.6
Carraízo barrio	4 038	3 014	746	26.5	5.1	9.0	6.3	4.7	16.8	17.4	55.9	49.2	58.7
Trujillo Alto zona urbana (part)	2 098	1 511	430	25.0	3.7	9.2	6.3	5.7	13.1	15.5	56.6	48.9	59.4
Cuevas barrio	4 955	3 564	1 075	25.1	6.4	9.1	8.0	5.0	16.4	14.6	46.6	33.7	51.4
Trujillo Alto zona urbana (part)	4 955	3 564	1 075	25.1	6.4	9.1	8.0	5.0	16.4	14.6	46.6	33.7	51.4
Dos Bocas barrio	1 025	700	251	12.2	2.2	5.8	4.3	2.4	7.2	5.6	63.0	25.8	67.9
Trujillo Alto zona urbana (part)	566	374	144	8.6	1.4	4.3	3.3	1.5	4.6	3.5	66.2	26.6	69.8
La Gloria barrio	1 017	711	266	23.9	6.7	10.6	7.8	2.9	10.3	12.4	45.6	30.4	50.5
Trujillo Alto zona urbana (part)	47	28	11	25.1	10.2	12.3	10.7	3.2	10.7	6.5	42.4	10.7	50.5
Quebrada Grande barrio	910	615	247	25.9	8.8	13.0	9.3	4.3	14.3	13.1	34.9	30.2	36.5
Quebrada Negrito barrio	1 410	1 061	263	26.6	6.2	8.1	6.6	4.0	19.2	18.8	41.1	33.5	44.4
St. Just barrio	2 367	1 583	667	20.7	5.6	8.8	5.4	3.2	11.5	9.9	55.6	39.2	59.7
Trujillo Alto zona urbana (part)	2 329	1 554	663	22.3	6.1	9.5	5.9	3.4	12.5	10.6	53.1	38.8	57.1
Trujillo Alto barrio-pueblo	369	227	99	43.1	10.4	14.1	14.6	9.3	41.2	36.2	33.5	23.5	41.9
Trujillo Alto zona urbana (part)	369	227	99	43.1	10.4	14.1	14.6	9.3	41.2	36.2	33.5	23.5	41.9
Utuado Municipio	9 850	6 640	2 597	30.1	9.5	13.7	9.0	6.7	18.7	16.0	31.6	19.5	37.7
Angeles barrio	815	481	278	25.4	8.9	14.1	8.3	4.7	16.5	10.4	37.8	17.2	44.9
Arenas barrio	687	419	191	31.2	10.5	13.8	10.6	9.7	16.2	12.1	31.8	20.6	36.7
Utuado zona urbana (part)	53	27	26	27.7	6.8	9.4	10.5	8.9	17.3	12.8	17.6	22.2	15.6
Caguana barrio	1 366	940	348	33.5	12.4	15.9	8.7	6.0	23.3	21.1	33.5	25.5	38.6
Cayuco comunidad	321	235	71	26.8	9.3	13.7	6.4	3.2	25.0	19.6	26.8	20.7	30.2
Caníaco barrio	25	13	6	20.3	4.9	10.6	4.9	-	-	-	37.0	-	45.0
Caonillas Abajo barrio	272	210	59	25.7	2.3	11.8	4.5	5.9	14.6	14.8	34.7	31.0	36.8
Caonillas Arriba barrio	205	134	57	43.1	13.9	10.5	18.3	15.3	37.0	34.1	14.6	17.8	11.9
Consejo barrio	155	142	13	31.2	4.4	14.3	8.7	4.8	18.4	29.6	33.6	40.1	27.5
Don Alonso barrio	285	219	66	32.5	5.6	15.2	10.1	8.3	25.8	15.4	24.1	10.8	31.0
Guaonico barrio	229	162	55	31.3	9.0	19.1	7.5	4.9	21.2	13.3	41.0	21.6	51.4
Las Palmas barrio	220	152	68	18.6	4.4	9.7	5.4	2.1	11.2	10.4	28.4	29.5	28.1
Limón barrio	57	31	26	33.9	21.4	16.7	16.7	11.9	24.5	15.9	18.2	19.4	17.4
Mameyes Abajo barrio	461	321	77	40.9	11.4	8.5	7.8	15.7	34.6	24.7	21.4	3.3	38.5
Paso Palma barrio	126	90	36	25.7	11.6	10.4	9.4	3.5	19.9	11.7	26.4	-	40.4
Río Abajo barrio	113	96	17	35.1	10.9	13.4	11.2	1.9	22.1	23.3	14.1	-	25.6
Roncador barrio	155	92	63	37.1	13.4	13.9	6.5	9.6	28.5	12.8	24.5	20.3	26.7
Sabana Grande barrio	283	223	39	28.4	3.5	9.8	5.4	2.9	17.0	24.8	39.3	32.6	42.3
Salto Abajo barrio	1 505	963	451	28.8	10.9	15.4	7.6	5.9	13.2	10.8	36.2	22.6	41.9
Utuado zona urbana (part)	974	655	262	25.6	8.8	13.7	6.4	5.3	12.7	11.0	35.9	21.3	41.2
Salto Arriba barrio	160	132	20	48.3	7.9	8.5	2.1	6.9	41.8	48.2	48.6	42.1	57.3
Santa Isabel barrio	84	53	31	14.1	4.0	7.4	4.4	1.2	10.4	7.3	31.1	-	36.0
Santa Rosa barrio	-	-	-	(X)	(X)	(X)	(X)	(X)	(X)	(X)	(X)	(X)	(X)
Tetuán barrio	160	102	47	24.3	7.9	8.5	4.4	4.2	14.1	8.8	13.5	13.1	13.6
Utuado barrio-pueblo	1 597	1 009	451	33.1	11.1	13.7	12.1	8.3	22.5	19.4	25.8	13.3	33.2
Utuado zona urbana (part)	1 597	1 009	451	33.1	11.1	13.7	12.1	8.3	22.5	19.4	25.8	13.3	33.2
Viví Abajo barrio	750	574	140	28.1	8.0	14.9	11.7	7.8	12.2	15.3	33.8	17.5	42.4
Utuado zona urbana (part)	18	7	11	22.2	-	8.6	22.2	9.9	-	14.0	34.2	-	41.9
Viví Arriba barrio	140	82	58	31.5	8.6	16.2	11.9	5.0	21.1	19.5	25.2	9.0	33.1
Vega Alta Municipio	9 506	6 841	2 272	27.7	7.9	11.8	8.5	4.8	17.4	15.2	39.0	24.4	45.6
Bajura barrio	1 133	877	190	29.2	7.1	9.5	9.1	5.1	17.7	19.2	33.4	23.4	39.0
Vega Alta zona urbana (part)	508	379	108	32.8	11.8	13.8	14.6	7.2	16.2	15.8	31.1	20.2	38.1
Candelaria barrio	420	332	68	27.1	8.3	9.2	6.8	2.6	16.3	14.9	36.1	10.6	48.6
Cienegueta barrio	70	46	24	19.0	6.2	19.0	8.4	9.5	10.8	2.8	46.9	15.0	53.7
Espinosa barrio	2 998	2 200	704	26.6	6.8	11.0	7.4	3.9	16.8	14.3	41.9	29.4	47.4
Vega Alta zona urbana (part)	2 197	1 650	493	29.3	6.9	11.4	7.5	3.6	17.7	16.5	43.5	33.0	48.7
Maricao barrio	1 286	881	362	28.3	8.8	12.7	10.0	6.7	20.8	16.6	40.7	26.7	46.8
Vega Alta zona urbana (part)	51	27	24	34.9	15.1	15.1	25.3	25.3	39.8	7.7	75.0	36.4	87.9

Table 5. **Disability Status: 2000**—Con.

[Data based on a sample (except Tables 65-68). For information on confidentiality protection, coverage, sampling error, and nonsampling error, see Appendix G. For location of definitions, see "How to Use This Census Report"]

Puerto Rico Municipio Municipio Subdivision Place	Civilian noninstitutionalized population with a disability			Percent of civilian noninstitutionalized population with specified disability							Percent employed of civilian noninstitutionalized population 21 to 64 years		
				5 years and over					16 years and over, going outside the home	16 to 64 years, employment disability		Disability status	
	5 years and over	16 to 64 years	65 years and over	Any disability	Sensory	Physical	Mental	Self-care			Total	With a disability	No disability
Vega Alta Municipio—Con.													
Mavilla barrio	168	152	11	44.4	9.3	19.0	10.8	8.2	26.2	23.0	17.7	17.6	17.9
Sabana barrio	2 878	1 994	719	25.5	7.9	11.7	8.1	4.5	15.9	13.6	38.2	19.8	45.2
Breñas comunidad	369	239	105	21.4	6.7	10.4	5.3	4.3	12.6	12.1	40.1	28.4	43.4
Ceiba comunidad (part)	514	324	168	21.9	6.0	9.7	4.1	4.4	13.5	8.3	46.3	20.4	52.3
Monserrate comunidad (part)	85	72	13	43.1	-	18.3	-	-	24.7	19.9	22.9	-	39.5
Sabana comunidad (part)	52	47	5	55.3	10.6	26.6	5.3	8.5	26.6	51.6	24.1	25.6	20.0
Vega Alta zona urbana (part)	88	65	23	46.8	5.3	16.0	16.5	2.1	42.6	39.4	31.8	37.3	28.4
Vega Alta barrio-pueblo	553	359	194	50.3	16.6	25.5	14.9	8.3	24.8	24.4	40.1	33.8	48.2
Vega Alta zona urbana (part)	553	359	194	50.3	16.6	25.5	14.9	8.3	24.8	24.4	40.1	33.8	48.2
Vega Baja Municipio	16 644	12 264	3 703	29.3	7.7	12.1	8.8	4.9	20.4	18.0	38.9	26.2	45.2
Algarrobo barrio	4 298	3 164	931	28.4	7.4	11.5	7.5	4.0	20.6	17.6	44.3	26.7	52.1
Coto Norte comunidad (part)	110	69	41	23.1	7.1	9.0	5.3	5.7	14.8	9.4	23.8	3.8	28.6
Vega Baja zona urbana (part)	2 957	2 175	653	31.6	8.1	12.8	8.2	4.2	23.6	20.0	41.6	22.6	51.3
Almirante Norte barrio	827	604	203	22.2	6.1	7.9	7.8	3.4	15.1	13.2	38.5	22.4	44.1
Almirante Sur barrio	871	599	260	28.9	7.1	12.8	11.5	7.1	24.3	19.1	38.2	26.4	43.7
Miranda comunidad	591	400	179	30.8	8.4	12.9	11.5	7.7	26.5	18.9	33.6	30.5	35.2
Cabo Caribe barrio	997	707	271	23.5	5.7	11.3	8.0	5.0	15.5	15.2	33.1	25.2	36.0
Vega Baja zona urbana (part)	779	555	205	24.1	5.4	11.9	8.9	5.9	15.0	16.4	33.0	25.9	36.0
Ceiba barrio	1 388	920	408	28.3	10.7	14.7	11.2	6.1	18.8	14.4	32.3	17.8	38.3
Ceiba comunidad (part)	384	251	126	39.4	12.8	17.8	15.6	10.6	29.6	27.2	20.5	5.4	31.3
Monserrate comunidad (part)	687	478	195	29.0	11.2	16.2	12.7	5.1	21.1	13.8	32.1	23.3	36.1
Sabana comunidad (part)	310	191	80	19.9	8.2	10.2	6.3	4.6	8.2	7.8	39.4	19.2	44.2
Cibuco barrio	23	23	-	21.3	-	14.8	6.5	-	10.4	19.5	35.0	-	56.8
Puerto Nuevo barrio	1 793	1 397	293	34.9	9.3	11.9	10.0	3.5	26.5	21.1	39.8	32.9	44.6
Pugnado Adentro barrio	502	346	139	39.1	13.9	12.8	11.1	6.2	26.5	21.3	36.8	41.1	33.6
Pugnado Afuera barrio	3 496	2 756	636	31.9	6.2	12.0	8.4	6.2	24.2	20.9	39.3	25.7	47.4
Vega Baja zona urbana (part)	2 513	1 978	469	31.4	6.7	12.1	9.0	4.5	23.2	20.5	39.9	25.3	48.5
Quebrada Arenas barrio	160	85	70	27.9	7.5	13.4	12.2	11.0	24.1	13.3	38.3	8.2	49.4
Río Abajo barrio	1 403	1 040	314	27.6	9.1	15.2	8.5	4.9	12.1	17.0	32.7	19.2	39.0
Vega Baja zona urbana (part)	1 364	1 010	305	27.6	9.1	15.5	8.7	4.9	12.0	16.9	32.6	18.2	39.3
Río Arriba barrio	176	159	17	38.7	4.2	4.2	8.1	2.2	34.2	25.9	36.1	19.5	57.5
Vega Baja barrio-pueblo	267	124	108	35.7	17.6	15.4	9.1	4.7	11.5	14.3	27.8	24.8	29.1
Vega Baja zona urbana (part)	267	124	108	35.7	17.6	15.4	9.1	4.7	11.5	14.3	27.8	24.8	29.1
Yeguada barrio	443	340	53	31.1	6.7	10.3	9.7	1.7	18.9	21.1	49.2	48.2	49.6
Vieques Municipio	2 484	1 637	739	29.5	9.1	12.4	7.3	4.5	20.4	16.2	34.8	25.4	39.3
Florida barrio	1 177	863	249	30.8	8.6	12.8	7.6	4.4	23.5	18.3	35.3	30.8	37.9
Vieques zona urbana (part)	167	114	53	27.5	5.6	12.2	6.6	4.6	25.4	12.2	19.1	17.6	19.9
Isabel II barrio-pueblo	438	247	188	29.9	10.6	14.5	7.6	4.5	18.4	17.1	24.4	21.2	25.7
Vieques zona urbana (part)	429	238	188	29.8	10.1	14.7	7.8	4.6	18.6	17.4	24.8	22.1	26.0
Llave barrio	-	-	-	-	-	-	-	-	-	-	56.3	(X)	56.3
Mosquito barrio	-	-	-	(X)	(X)	(X)	(X)	(X)	(X)	(X)	(X)	(X)	(X)
Puerto Diablo barrio	236	140	83	28.0	6.8	7.7	7.6	2.4	14.7	7.6	31.5	20.3	36.1
Vieques zona urbana (part)	-	-	-	(X)	(X)	(X)	(X)	(X)	(X)	(X)	(X)	(X)	(X)
Puerto Ferro barrio	214	141	66	28.6	10.4	15.0	8.4	8.4	20.2	12.5	42.6	20.8	52.8
Puerto Real barrio	419	246	153	27.2	9.4	10.8	5.4	3.8	18.1	16.6	40.2	17.2	48.6
Esperanza comunidad	268	148	104	24.3	7.4	11.5	5.4	4.4	14.5	14.1	41.4	6.8	51.3
Punta Arenas barrio	-	-	-	(X)	(X)	(X)	(X)	(X)	(X)	(X)	(X)	(X)	(X)
Villalba Municipio	6 485	4 357	1 499	25.5	8.7	9.8	7.5	4.2	15.1	11.0	34.8	18.7	40.6
Caonillas Abajo barrio	263	175	78	18.4	7.1	8.3	3.6	4.8	11.0	9.0	32.1	16.0	36.4
Caonillas Arriba barrio	358	228	75	22.8	7.1	9.9	4.9	1.7	11.7	7.7	29.4	9.9	34.9
Hato Puerco Abajo barrio	551	419	85	32.4	10.8	10.6	8.9	7.2	20.5	14.9	24.3	19.2	27.8
Hato Puerco Arriba barrio	2 142	1 378	510	26.3	9.1	9.9	7.4	4.1	14.5	11.6	36.6	20.8	42.2
Villalba zona urbana (part)	672	430	189	28.7	9.0	14.7	9.9	3.0	15.3	11.8	37.1	16.1	45.3
Vacas barrio	654	474	146	24.0	6.9	10.1	8.0	2.6	17.0	8.4	36.4	16.8	42.8
Villalba zona urbana (part)	-	-	-	(X)	(X)	(X)	(X)	(X)	(X)	(X)	(X)	(X)	(X)
Villalba barrio-pueblo	256	177	47	24.9	9.3	11.7	9.3	1.0	14.6	7.1	31.4	15.8	37.2
Villalba zona urbana (part)	256	177	47	24.9	9.3	11.7	9.3	1.0	14.6	7.1	31.4	15.8	37.2
Villalba Abajo barrio	739	483	219	26.7	9.8	11.8	10.7	5.1	13.9	9.7	35.3	15.7	42.3
Villalba Arriba barrio	1 522	1 023	339	25.3	8.6	8.5	6.9	4.9	15.9	12.8	36.9	20.6	42.4
Villalba zona urbana (part)	180	76	73	28.6	8.7	11.7	15.1	6.5	16.2	9.1	27.0	4.3	33.8
Yabucoa Municipio	10 782	8 010	2 349	29.9	8.2	13.8	10.3	6.0	20.7	17.4	31.1	19.7	36.9
Aguacate barrio	937	747	139	36.6	7.4	16.0	13.3	9.7	26.5	25.6	24.3	18.6	29.3
Calabazas barrio	2 494	1 855	507	33.9	9.4	15.1	12.0	7.0	22.6	20.2	28.7	22.0	33.0
Playita comunidad	741	584	149	36.2	10.4	16.6	10.9	5.6	26.3	25.0	32.7	26.2	38.1
Rosa Sánchez comunidad	362	270	62	31.2	13.2	17.8	15.6	8.4	12.5	18.4	32.7	21.3	39.5
Yabucoa zona urbana (part)	246	171	75	19.1	5.4	10.6	5.4	1.6	10.6	8.5	21.2	15.7	22.6
Camino Nuevo barrio	889	668	190	24.2	7.3	12.6	8.3	5.6	18.8	15.7	17.9	14.2	19.3
El Negro comunidad	349	249	95	24.1	6.4	11.1	5.7	5.3	21.4	18.4	21.1	23.6	20.1
Guayabota barrio	1 000	697	230	34.6	10.8	14.1	11.2	7.2	25.0	19.1	26.9	20.7	30.4
Jácanas barrio	994	795	178	31.0	6.4	12.0	10.3	6.7	25.7	19.1	29.6	19.9	35.1
Juan Martín barrio	753	569	182	23.5	7.1	12.2	8.2	3.1	15.5	11.2	38.1	11.9	47.7
Yabucoa zona urbana (part)	542	429	113	28.1	6.1	15.9	10.9	4.3	19.6	15.8	37.1	12.3	49.9
Limones barrio	1 194	882	295	33.2	11.8	17.6	12.6	6.9	22.8	17.4	30.9	18.2	38.1
Martorell comunidad	901	669	215	34.0	10.0	17.6	12.2	7.8	22.8	17.2	30.6	20.6	36.6
Playa barrio	1 037	770	219	24.5	5.7	9.4	7.9	3.1	16.1	15.9	47.5	27.9	54.7
Comunas comunidad	419	271	130	24.6	8.0	11.2	6.8	2.9	12.9	12.9	45.1	32.5	49.0
Tejas barrio	528	425	91	21.2	4.9	10.5	6.3	3.2	14.4	12.5	36.0	19.5	41.8
Yabucoa barrio-pueblo	956	602	318	33.9	9.1	18.4	11.7	7.8	19.0	15.7	28.1	19.2	32.9
Yabucoa zona urbana (part)	956	602	318	33.9	9.1	18.4	11.7	7.8	19.0	15.7	28.1	19.2	32.9
Yauco Municipio	10 157	6 573	2 923	23.7	7.7	9.8	6.8	4.5	14.7	12.5	38.2	25.2	42.3
Aguas Blancas barrio	105	77	22	47.5	5.0	14.5	6.8	15.4	41.7	23.4	36.0	15.8	56.1
Algarrobo barrio	150	91	41	36.8	15.0	13.2	14.5	13.0	19.8	23.4	15.4	15.4	15.4
Almácigo Alto barrio	293	216	63	19.3	7.2	7.7	8.2	5.3	9.4	12.9	41.2	28.9	44.2
Almácigo Bajo barrio	1 122	654	382	24.4	7.2	12.1	8.0	5.6	15.3	11.6	43.2	23.6	48.6
Yauco zona urbana (part)	454	283	150	21.4	5.8	10.2	5.5	2.8	14.0	10.6	51.3	35.4	55.2
Barina barrio	1 029	655	307	19.6	7.6	8.4	4.0	3.1	11.9	8.5	44.0	24.6	48.4
Yauco zona urbana (part)	-	-	-	-	-	-	-	-	-	-	-	(X)	-
Caimito barrio	138	79	59	16.0	3.7	8.7	1.3	2.2	8.2	4.7	25.8	33.3	24.5
Collores barrio	265	217	41	30.2	9.9	13.5	4.9	1.5	20.2	20.0	30.1	18.2	37.4

Table 5. **Disability Status: 2000**—Con.

[Data based on a sample (except Tables 65-68). For information on confidentiality protection, coverage, sampling error, and nonsampling error, see Appendix G.
For location of definitions, see "How to Use This Census Report"]

Puerto Rico **Municipio** **Municipio Subdivision** **Place**	Civilian noninstitutionalized population with a disability			Percent of civilian noninstitutionalized population with specified disability							Percent employed of civilian noninstitutionalized population 21 to 64 years		
				5 years and over					16 years and over, going outside the home	16 to 64 years, employment disability		Disability status	
	5 years and over	16 to 64 years	65 years and over	Any disability	Sensory	Physical	Mental	Self-care			Total	With a disability	No disability
Yauco Municipio—Con.													
Diego Hernández barrio	336	235	75	23.8	6.4	8.0	2.3	0.9	17.1	14.6	31.8	17.0	37.4
Duey barrio	325	271	43	25.8	8.3	10.0	7.7	7.3	18.1	18.8	33.0	17.4	41.6
Frailes barrio	70	70	-	28.0	14.8	6.4	-	2.4	15.6	14.0	28.7	-	44.1
Jácana barrio	334	183	116	18.4	6.1	8.9	6.8	5.7	13.0	8.6	36.2	39.3	35.7
Yauco zona urbana (part)	68	38	30	14.7	6.7	8.6	5.4	4.3	11.2	11.8	38.8	73.9	34.8
Naranjo barrio	129	89	34	18.6	6.3	8.7	5.3	5.2	12.1	8.7	28.0	22.4	29.4
Quebradas barrio	205	134	43	27.5	5.6	7.6	6.7	3.5	25.9	14.2	35.1	32.3	36.3
Ranchera barrio	170	131	21	29.0	4.3	4.4	7.8	8.9	18.4	19.4	33.4	27.3	36.4
Río Prieto barrio	279	193	77	33.8	9.4	11.7	7.6	5.0	22.7	23.1	28.6	39.5	23.0
Rubias barrio	72	36	25	23.4	5.8	10.1	3.6	2.9	8.6	13.4	37.6	25.0	41.0
Sierra Alta barrio	245	155	81	22.0	8.2	9.2	3.3	2.8	12.7	8.8	26.1	16.1	29.1
Susúa Alta barrio	891	615	233	24.1	6.4	9.6	7.4	3.9	16.0	12.6	42.7	28.9	47.5
Yauco zona urbana (part)	466	340	93	19.5	4.5	7.2	6.5	2.5	13.3	9.1	44.2	27.6	48.6
Susúa Baja barrio	2 708	1 663	875	21.9	8.0	9.1	7.2	4.4	13.0	10.7	39.7	27.2	43.0
Palomas comunidad	574	347	193	27.1	12.6	11.4	10.2	5.7	13.9	10.8	30.1	16.9	34.8
Yauco zona urbana (part)	1 912	1 198	595	20.8	7.3	8.8	6.7	4.3	12.6	11.0	42.6	30.4	45.7
Vegas barrio	33	33	-	34.4	16.7	18.8	10.4	14.6	21.7	21.7	32.8	17.2	48.3
Yauco barrio-pueblo	1 258	776	385	31.6	9.8	13.3	10.4	4.7	18.3	19.7	34.5	23.7	39.8
Yauco zona urbana (part)	1 258	776	385	31.6	9.8	13.3	10.4	4.7	18.3	19.7	34.5	23.7	39.8

Table 6. **Disability Status: 2000**

[Data based on a sample (except Tables 65-68). For information on confidentiality protection, coverage, sampling error, and nonsampling error, see Appendix G.
For location of definitions, see "How to Use This Census Report"]

Puerto Rico Municipio Municipio Subdivision and Place Subbarrio	Civilian noninstitutionalized population with a disability			Percent of civilian noninstitutionalized population with specified disability							Percent employed of civilian noninstitutionalized population 21 to 64 years		
				5 years and over					16 years and over, going outside the home	16 to 64 years, employment disability		Disability status	
	5 years and over	16 to 64 years	65 years and over	Any disability	Sensory	Physical	Mental	Self-care			Total	With a disability	No disability
Puerto Rico	**934 674**	**641 572**	**246 523**	**26.8**	**7.1**	**11.2**	**7.8**	**4.6**	**17.3**	**15.0**	**41.5**	**28.3**	**46.7**
MUNICIPIO													
Adjuntas Municipio	4 730	3 378	1 147	26.8	7.0	9.9	6.5	4.5	20.0	14.0	30.5	22.5	33.8
Aguada Municipio	9 419	6 591	2 281	24.3	7.6	10.9	7.5	4.5	15.1	12.6	39.4	21.2	45.6
Aguadilla Municipio	16 370	10 875	4 558	28.0	7.9	12.7	8.7	4.8	17.2	13.9	37.6	24.0	43.1
Aguas Buenas Municipio	8 493	6 254	1 807	32.0	8.6	11.5	10.0	4.6	22.0	19.7	37.0	30.3	40.6
Aibonito Municipio	6 556	4 403	1 767	26.8	7.5	12.0	10.1	5.0	17.6	13.9	36.8	20.5	43.3
Añasco Municipio	8 001	6 072	1 679	30.5	7.1	10.9	7.3	4.5	23.5	21.0	40.2	30.9	45.1
Arecibo Municipio	27 747	18 793	7 861	30.2	8.0	14.0	9.7	5.1	19.1	15.8	39.2	24.8	45.8
Arroyo Municipio	5 800	4 213	1 265	32.9	7.3	11.4	9.2	7.0	24.6	19.7	31.5	28.5	33.3
Barceloneta Municipio	6 178	4 295	1 629	30.3	9.0	13.5	8.5	4.8	20.1	17.0	38.1	27.9	43.1
Barranquitas Municipio	7 264	5 257	1 598	27.6	7.9	10.3	9.9	5.1	20.2	15.0	33.4	20.5	39.5
Bayamón Municipio	49 376	32 163	14 659	24.3	5.9	10.3	6.9	4.0	14.9	13.9	46.9	33.1	51.3
Cabo Rojo Municipio	11 368	7 256	3 625	26.2	7.6	11.6	6.9	4.8	16.6	14.4	45.7	29.0	51.4
Caguas Municipio	32 454	21 797	9 276	25.1	7.0	11.6	7.7	4.0	14.3	13.6	45.3	29.3	50.9
Camuy Municipio	9 126	6 510	2 291	28.2	7.5	12.5	9.0	4.5	18.6	16.0	40.3	23.4	47.9
Canóvanas Municipio	11 202	8 478	2 179	28.3	6.7	11.0	7.8	4.7	18.7	17.5	36.8	26.3	41.9
Carolina Municipio	43 273	29 846	11 595	25.2	5.7	10.6	6.7	3.8	15.5	14.4	48.9	35.3	53.7
Cataño Municipio	8 092	5 591	1 903	29.4	7.1	10.4	6.9	6.1	19.3	17.1	37.1	33.4	38.9
Cayey Municipio	12 557	8 410	3 379	28.8	7.1	12.8	10.1	5.2	17.2	15.8	40.1	23.8	47.1
Ceiba Municipio	3 612	2 484	940	24.3	5.7	10.1	6.4	3.3	17.7	15.0	43.0	34.7	46.0
Ciales Municipio	6 018	4 365	1 327	33.1	8.5	13.3	12.4	7.5	23.6	20.7	31.0	23.7	35.5
Cidra Municipio	10 538	7 586	2 357	26.9	7.9	11.9	9.1	3.9	16.6	14.2	40.3	23.7	47.1
Coamo Municipio	8 616	5 554	2 514	25.2	7.5	11.6	8.2	5.8	16.3	13.1	35.9	20.7	41.3
Comerío Municipio	6 152	4 435	1 253	33.2	9.7	11.9	11.3	6.3	21.0	18.6	30.3	20.1	36.1
Corozal Municipio	10 337	7 700	2 104	30.5	7.9	11.8	9.7	4.1	21.0	18.4	33.7	24.2	39.0
Culebra Municipio	463	336	101	26.7	5.0	10.1	3.8	1.3	14.6	19.2	48.4	51.2	47.3
Dorado Municipio	8 887	6 522	1 899	28.5	6.7	10.7	7.4	4.9	18.8	16.3	42.3	29.2	48.0
Fajardo Municipio	11 260	7 672	2 940	30.4	7.8	11.9	8.2	5.4	19.6	18.5	43.2	38.3	45.5
Florida Municipio	3 261	2 410	697	29.0	9.6	12.9	10.1	6.0	19.2	16.1	32.8	21.6	38.4
Guánica Municipio	5 567	3 956	1 363	27.6	6.8	10.3	6.4	3.6	19.0	15.6	31.7	21.1	36.4
Guayama Municipio	11 444	8 032	2 802	29.3	7.3	11.8	8.1	4.9	19.7	16.6	36.7	26.1	41.6
Guayanilla Municipio	5 303	3 480	1 559	24.9	8.1	10.3	7.4	3.9	16.1	12.3	32.2	21.5	35.9
Guaynabo Municipio	19 841	12 563	6 121	21.9	5.1	8.6	5.9	3.7	13.7	11.5	54.6	38.2	58.9
Gurabo Municipio	8 978	6 841	1 817	26.9	6.1	10.3	6.6	3.1	18.8	16.9	44.7	33.9	49.3
Hatillo Municipio	9 820	6 770	2 529	27.3	7.6	12.6	8.2	5.9	16.8	14.5	36.6	23.4	42.0
Hormigueros Municipio	4 146	2 617	1 321	26.7	7.3	12.2	6.9	4.6	17.0	13.4	46.1	29.2	51.9
Humacao Municipio	15 371	11 144	3 605	28.3	7.0	11.9	8.1	5.5	19.1	16.4	39.8	27.4	45.6
Isabela Municipio	10 716	7 060	3 215	26.1	8.2	12.9	8.1	4.9	15.5	12.7	37.3	21.9	42.9
Jayuya Municipio	4 366	3 173	948	27.9	7.7	12.3	7.5	4.2	18.0	16.8	33.0	22.3	38.0
Juana Díaz Municipio	11 151	7 397	2 950	24.2	6.5	10.5	7.5	4.5	16.5	13.4	36.3	23.4	40.5
Juncos Municipio	10 185	7 241	2 408	30.5	9.1	12.6	9.1	6.9	20.3	16.6	38.7	29.6	43.3
Lajas Municipio	6 317	4 130	1 939	25.9	6.9	10.5	7.7	4.8	17.9	13.8	36.5	22.8	41.4
Lares Municipio	8 104	5 468	2 162	25.6	8.0	11.4	8.0	4.2	16.4	13.5	37.5	22.4	43.3
Las Marías Municipio	2 890	2 009	764	28.3	7.2	10.9	7.2	5.0	20.9	17.9	36.4	19.5	43.5
Las Piedras Municipio	9 145	6 710	1 989	28.9	7.1	13.1	9.3	5.7	19.0	17.4	38.8	25.5	45.1
Loíza Municipio	7 715	5 827	1 398	26.0	6.2	9.1	6.3	4.4	18.5	16.4	32.3	20.2	37.7
Luquillo Municipio	5 449	3 849	1 385	30.1	8.6	12.6	8.9	5.8	21.6	18.1	40.2	30.2	44.8
Manatí Municipio	12 431	8 644	3 144	29.8	8.5	13.2	9.7	5.0	18.1	16.9	35.7	22.5	42.1
Maricao Municipio	1 574	1 114	384	26.5	5.8	7.9	5.5	3.6	20.3	16.4	34.1	28.4	36.5
Maunabo Municipio	3 283	2 169	893	27.7	7.5	13.7	12.3	6.4	18.7	15.2	32.8	13.4	40.8
Mayagüez Municipio	23 217	14 846	7 570	25.3	6.7	10.7	7.4	4.5	16.4	13.3	39.5	27.1	43.7
Moca Municipio	9 278	6 533	2 255	25.7	7.7	11.8	8.4	4.7	16.8	12.9	38.9	24.3	44.2
Morovis Municipio	6 827	4 668	1 622	25.2	8.8	11.8	9.6	4.4	14.8	12.0	35.7	19.3	42.0
Naguabo Municipio	7 155	5 232	1 622	33.2	8.0	13.0	10.3	5.5	24.5	21.4	36.6	26.2	42.8
Naranjito Municipio	8 539	6 178	1 899	31.4	9.7	12.3	10.7	5.9	20.2	17.4	35.9	25.6	41.5
Orocovis Municipio	6 817	4 803	1 516	31.4	9.8	11.1	12.7	6.3	21.3	16.0	27.0	18.5	31.7
Patillas Municipio	5 578	3 994	1 388	29.9	7.9	11.2	8.1	5.2	20.8	16.1	31.6	24.0	35.5
Peñuelas Municipio	6 872	5 018	1 406	28.1	8.1	9.3	7.0	3.6	21.0	17.5	34.7	29.1	37.4
Ponce Municipio	39 883	25 558	11 804	23.8	7.3	10.4	6.9	3.7	14.0	11.3	39.9	26.2	44.2
Quebradillas Municipio	7 606	5 707	1 631	32.5	8.6	12.5	9.1	5.4	22.4	21.4	38.0	26.4	44.8
Rincón Municipio	3 737	2 445	1 164	27.3	8.8	13.1	9.5	5.5	17.0	14.0	38.2	23.9	43.5
Río Grande Municipio	13 054	9 577	2 968	27.5	6.9	11.3	7.8	4.5	17.6	15.4	38.4	27.0	43.5
Sabana Grande Municipio	7 108	4 964	1 860	29.9	7.1	11.0	6.9	6.4	22.1	16.5	39.7	30.7	43.8
Salinas Municipio	7 743	5 471	1 867	27.4	7.3	10.8	7.9	4.4	18.2	16.7	32.9	21.8	37.7
San Germán Municipio	9 645	6 644	2 736	27.9	7.3	10.7	7.3	5.2	19.6	16.3	39.5	26.1	45.1
San Juan Municipio	106 151	68 587	33 115	26.7	6.4	10.6	6.8	4.0	16.9	15.3	49.5	36.9	54.0
San Lorenzo Municipio	10 368	7 163	2 667	27.6	8.5	11.9	9.8	5.1	17.8	13.8	39.9	24.3	46.4
San Sebastián Municipio	12 713	8 721	3 487	31.1	9.2	13.4	8.8	4.6	20.5	17.4	36.9	27.8	41.5
Santa Isabel Municipio	5 353	3 715	1 390	27.4	5.8	9.9	6.2	6.2	20.5	15.0	38.6	29.4	42.5
Toa Alta Municipio	13 143	9 804	2 476	22.7	5.7	8.9	6.2	3.7	14.1	13.2	46.6	33.6	51.0
Toa Baja Municipio	20 942	14 707	5 057	24.3	6.9	10.0	6.5	3.4	14.6	14.0	45.4	31.3	50.2
Trujillo Alto Municipio	16 091	11 475	3 614	23.4	5.6	8.9	6.8	4.1	14.6	13.7	51.1	37.4	55.6
Utuado Municipio	9 850	6 640	2 597	30.1	9.5	13.7	9.0	6.7	18.7	16.0	31.6	19.5	37.7
Vega Alta Municipio	9 506	6 841	2 272	27.7	7.9	11.8	8.5	4.8	17.4	15.2	39.0	24.4	45.6
Vega Baja Municipio	16 644	12 264	3 703	29.3	7.7	12.1	8.8	4.9	20.4	18.0	38.9	26.2	45.2
Vieques Municipio	2 484	1 637	739	29.5	9.1	12.4	7.3	4.5	20.4	16.2	34.8	25.4	39.3
Villalba Municipio	6 485	4 357	1 499	25.5	8.7	9.8	7.5	4.2	15.1	11.0	34.8	18.7	40.6
Yabucoa Municipio	10 782	8 010	2 349	29.9	8.2	13.8	10.3	6.0	20.7	17.4	31.1	19.7	36.9
Yauco Municipio	10 157	6 573	2 923	23.7	7.7	9.8	6.8	4.5	14.7	12.5	38.2	25.2	42.3
MUNICIPIO SUBDIVISION AND PLACE													
Abra Honda barrio, Camuy Municipio	562	376	167	27.1	7.8	11.4	7.7	2.0	16.2	15.1	43.9	28.5	50.0
Abras barrio, Corozal Municipio	566	411	126	30.3	7.3	11.2	10.9	4.2	25.6	18.3	30.6	20.3	35.9
Aceitunas comunidad, Moca Municipio	323	257	66	22.7	4.4	7.9	6.4	3.9	19.4	17.5	33.7	29.8	35.1
Aceitunas barrio, Moca Municipio	729	523	181	25.0	4.8	9.2	7.0	5.9	19.5	16.3	36.8	24.6	41.3

Table 6. **Disability Status: 2000**—Con.

[Data based on a sample (except Tables 65-68). For information on confidentiality protection, coverage, sampling error, and nonsampling error, see Appendix G.
For location of definitions, see "How to Use This Census Report"]

Puerto Rico Municipio Municipio Subdivision and Place Subbarrio	Civilian noninstitutionalized population with a disability			Percent of civilian noninstitutionalized population with specified disability							Percent employed of civilian noninstitutionalized population 21 to 64 years		
				5 years and over					16 years and over, going outside the home	16 to 64 years, employment disability		Disability status	
	5 years and over	16 to 64 years	65 years and over	Any disability	Sensory	Physical	Mental	Self-care			Total	With a disability	No disability
MUNICIPIO SUBDIVISION AND PLACE—Con.													
Achiote barrio, Naranjito Municipio	1 080	862	175	27.5	7.3	10.0	6.9	2.5	18.9	16.7	35.5	31.2	37.7
Adjuntas zona urbana, Adjuntas Municipio	1 312	862	394	28.1	8.8	12.7	8.5	5.1	21.2	9.6	34.6	13.6	43.0
Adjuntas barrio-pueblo, Adjuntas Municipio	1 312	862	394	28.1	8.8	12.7	8.5	5.1	21.2	9.6	34.6	13.6	43.0
Aguacate barrio, Aguadilla Municipio	252	183	69	16.9	3.8	8.2	4.0	1.3	8.9	6.5	52.7	38.2	55.6
Aguacate barrio, Yabucoa Municipio	937	747	139	36.6	7.4	16.0	13.3	9.7	26.5	25.6	24.3	18.6	29.3
Aguada zona urbana, Aguada Municipio	1 175	737	409	32.5	7.6	15.9	9.4	7.1	20.1	16.5	36.2	21.1	43.7
Aguada barrio-pueblo, Aguada Municipio	544	266	272	33.8	11.9	18.0	11.2	7.2	19.3	15.0	30.8	15.3	37.7
Aguadilla zona urbana, Aguadilla Municipio	5 097	3 283	1 607	32.8	10.8	15.0	9.4	6.5	20.4	14.7	32.7	22.5	37.8
Aguadilla barrio-pueblo, Aguadilla Municipio	1 680	1 106	530	37.0	12.1	16.1	9.8	7.5	24.0	13.6	29.0	22.1	33.4
Aguas Blancas barrio, Yauco Municipio	105	77	22	47.5	5.0	14.5	6.8	15.4	41.7	23.4	36.0	15.8	56.1
Aguas Buenas zona urbana, Aguas Buenas Municipio	1 365	891	387	33.9	13.1	15.1	11.3	6.1	19.0	14.8	26.2	14.4	32.5
Aguas Buenas barrio-pueblo, Aguas Buenas Municipio	705	456	233	40.5	16.8	19.6	13.1	7.8	23.2	18.6	27.7	17.9	35.3
Aguas Claras comunidad, Ceiba Municipio	681	389	266	20.3	5.0	9.5	6.9	2.5	13.9	8.4	41.5	19.5	46.9
Aguilita comunidad, Juana Díaz Municipio	789	529	182	18.5	5.9	8.7	5.7	3.4	9.6	8.3	35.4	26.1	37.6
Aguirre barrio, Salinas Municipio	2 930	2 113	643	26.2	6.7	10.3	7.3	3.6	15.0	16.7	32.2	22.6	36.2
Aibonito zona urbana, Aibonito Municipio	2 557	1 707	738	28.8	8.2	13.2	11.9	6.2	18.2	15.0	37.2	21.2	44.3
Aibonito barrio-pueblo, Aibonito Municipio	1 248	785	433	34.9	9.9	15.3	13.5	8.5	23.8	20.0	35.5	19.1	44.5
Aibonito barrio, Hatillo Municipio	748	455	247	29.5	8.2	14.4	8.8	8.1	15.4	10.3	30.8	19.3	35.7
Aibonito barrio, San Sebastián Municipio	565	475	79	28.7	4.7	12.1	5.5	3.8	22.6	22.1	41.2	25.8	50.3
Ala de la Piedra barrio, Orocovis Municipio	175	137	20	49.0	6.7	9.2	13.7	20.4	42.5	12.9	23.8	16.8	32.7
Algarrobo barrio, Aibonito Municipio	128	75	29	30.3	11.4	12.8	17.3	10.4	21.3	14.7	38.9	17.3	49.7
Algarrobo barrio, Guayama Municipio	1 510	1 144	262	22.5	3.4	7.2	4.7	4.0	16.9	14.4	40.6	22.3	46.9
Algarrobo barrio, Vega Baja Municipio	4 298	3 164	931	28.4	7.4	11.5	7.5	4.0	20.6	17.6	44.3	26.7	52.1
Algarrobo barrio, Yauco Municipio	150	91	41	36.8	15.0	13.2	14.5	13.0	19.8	23.4	15.4	15.4	15.4
Algarrobos barrio, Mayagüez Municipio	1 153	777	367	25.9	6.6	11.7	7.4	5.2	16.0	13.8	39.0	27.1	43.3
Almácigo Alto barrio, Yauco Municipio	293	216	63	19.3	7.2	7.7	8.2	5.3	9.4	12.9	41.2	28.9	44.2
Almácigo Bajo barrio, Yauco Municipio	1 122	654	382	24.4	7.2	12.1	8.0	5.6	15.3	11.6	43.2	23.6	48.6
Almirante Norte barrio, Vega Baja Municipio	827	604	203	22.2	6.1	7.9	7.8	3.4	15.1	13.2	38.5	22.4	44.1
Almirante Sur barrio, Vega Baja Municipio	871	599	260	28.9	7.1	12.8	11.5	7.1	24.3	19.1	38.2	26.4	43.7
Alto Sano barrio, Las Marías Municipio	44	39	5	21.2	-	9.1	14.9	21.2	23.1	20.5	38.9	-	56.3
Alto Sano barrio, San Sebastián Municipio	413	315	76	29.2	7.0	8.8	8.6	4.0	19.1	19.7	47.9	51.3	46.3
Amuelas barrio, Juana Díaz Municipio	845	586	189	23.8	4.5	8.3	6.9	5.4	17.1	15.9	43.7	34.9	46.5
Añasco barrio-pueblo, Añasco Municipio	363	178	174	36.7	10.2	18.5	11.5	6.3	22.1	9.9	36.5	10.8	48.5
Añasco zona urbana, Añasco Municipio	1 725	1 239	447	30.8	6.1	11.8	6.8	4.5	22.5	21.7	46.4	34.2	52.3
Añasco Abajo barrio, Añasco Municipio	20	10	10	21.3	10.6	21.3	10.6	10.6	10.6	-	66.1	-	79.6
Añasco Arriba barrio, Añasco Municipio	420	296	99	23.3	6.5	11.2	7.2	3.3	14.4	14.2	42.1	20.3	49.2
Ancones barrio, Arroyo Municipio	1 164	885	194	33.0	7.4	13.6	10.6	8.2	25.1	17.6	33.1	27.6	36.6
Ancones barrio, San Germán Municipio	457	287	164	29.1	8.3	13.8	8.8	7.7	19.5	13.5	39.8	30.5	43.3
Angeles barrio, Utuado Municipio	815	481	278	25.4	8.9	14.1	8.3	4.7	16.5	10.4	37.8	17.2	44.9
Animas comunidad, Arecibo Municipio	420	287	120	31.5	9.1	16.6	7.5	6.8	16.8	17.9	33.1	23.9	38.0
Anón barrio, Ponce Municipio	200	127	58	12.7	4.0	3.9	3.5	1.5	6.4	6.7	36.2	32.0	36.9
Anones barrio, Las Marías Municipio	496	369	111	38.0	8.9	9.7	8.6	5.8	30.3	32.7	29.4	21.9	34.8
Anones barrio, Naranjito Municipio	1 190	846	265	28.5	9.8	11.0	9.9	4.2	15.7	13.4	34.9	22.7	41.2
Antón Ruíz comunidad, Humacao Municipio	413	292	97	26.4	7.9	14.3	10.4	4.2	11.2	12.6	32.7	25.0	36.0
Antón Ruíz barrio, Humacao Municipio	1 147	835	243	31.9	7.5	12.3	9.0	8.4	21.9	16.4	38.1	39.3	37.5
Apeadero barrio, Patillas Municipio	209	121	74	39.4	7.7	23.4	21.7	14.5	25.9	9.3	18.0	11.6	21.9
Arecibo zona urbana, Arecibo Municipio	13 648	8 865	4 221	29.9	7.9	13.9	9.5	4.6	18.3	15.2	40.5	26.1	46.7
Arecibo barrio-pueblo, Arecibo Municipio	3 342	1 962	1 241	34.4	11.0	15.9	11.4	4.4	20.8	18.3	32.3	19.0	39.3
Arena barrio, Guánica Municipio	20	20	-	18.3	-	4.6	4.6	-	25.0	15.0	34.5	42.9	31.8
Arenalejos barrio, Arecibo Municipio	838	550	247	29.7	7.5	14.2	10.6	6.7	21.8	14.7	41.5	27.9	47.3
Arenales barrio, Aguadilla Municipio	272	157	81	26.4	7.6	15.9	9.1	6.6	12.3	8.6	38.2	19.9	43.9
Arenales Altos barrio, Isabela Municipio	794	525	235	24.0	6.8	13.1	6.8	3.7	13.9	10.4	38.4	23.6	43.3
Arenales Bajos barrio, Isabela Municipio	688	406	258	22.5	8.8	10.7	8.8	3.9	13.7	8.0	41.1	14.5	47.7
Arenas barrio, Cidra Municipio	1 408	968	375	24.7	6.5	12.6	9.2	3.5	13.7	13.4	43.2	18.9	51.8
Arenas barrio, Utuado Municipio	687	419	191	31.2	10.5	13.8	10.6	9.7	16.2	12.1	31.8	20.6	36.7
Arroyo zona urbana, Arroyo Municipio	2 218	1 608	561	32.0	6.4	10.7	7.7	4.3	25.0	20.6	30.4	25.0	33.3
Arroyo barrio-pueblo, Arroyo Municipio	614	386	202	41.0	8.1	15.0	10.4	6.2	34.9	20.7	27.2	22.5	30.5
Arrozal barrio, Arecibo Municipio	320	239	81	30.7	11.0	8.1	10.5	5.2	23.2	17.8	28.4	24.0	30.8
Asomante barrio, Aguada Municipio	824	565	223	27.3	9.3	15.2	7.6	3.2	14.8	9.8	37.9	11.5	49.0
Asomante barrio, Aibonito Municipio	677	527	99	27.5	8.6	10.1	8.4	3.0	18.1	14.5	39.5	30.3	44.0
Atalaya barrio, Aguada Municipio	665	528	81	26.4	6.8	11.3	9.2	5.5	18.8	14.1	32.2	22.9	36.6
Atalaya barrio, Rincón Municipio	201	113	82	27.7	13.9	16.3	14.9	10.1	14.5	11.9	33.6	15.4	39.2
Bahomamey barrio, San Sebastián Municipio	957	587	325	37.3	11.0	18.9	14.8	7.8	23.6	17.6	26.7	19.8	32.0
Bairoa barrio, Aguas Buenas Municipio	667	442	187	29.3	8.9	12.0	8.4	6.4	17.3	13.4	23.6	10.9	28.8
Bairoa comunidad, Caguas Municipio	794	556	213	36.9	13.7	20.0	12.2	8.5	16.8	17.8	28.0	20.5	32.7
Bairoa barrio, Caguas Municipio	4 020	2 979	837	22.7	5.7	10.0	7.2	3.5	13.4	12.7	49.2	32.2	54.7
Bajadero comunidad, Arecibo Municipio	1 120	764	305	31.3	8.0	14.5	10.3	5.8	22.7	15.9	37.0	26.0	42.2
Bajandas comunidad, Humacao Municipio	577	417	125	44.9	10.5	13.2	9.2	11.8	37.2	29.7	44.6	47.6	42.0
Bajo barrio, Patillas Municipio	515	368	78	32.9	9.4	14.7	6.5	7.2	18.5	19.7	32.3	23.3	37.8
Bajura barrio, Cabo Rojo Municipio	708	428	265	33.4	8.2	13.9	8.0	8.6	26.0	18.7	49.9	44.1	52.5
Bajura barrio, Isabela Municipio	183	95	83	36.7	11.8	21.5	9.0	9.2	22.1	9.5	43.0	26.5	49.3
Bajura barrio, Vega Alta Municipio	1 133	877	190	29.2	7.1	9.5	9.1	5.1	17.7	19.2	33.4	23.4	39.0
Bajura Adentro barrio, Manatí Municipio	731	560	139	34.6	8.6	16.8	11.9	5.3	18.8	26.4	22.1	8.9	31.6
Bajura Afuera barrio, Manatí Municipio	176	164	-	30.5	4.9	6.6	4.3	2.4	23.0	32.5	53.4	37.2	63.9
Barahona comunidad, Morovis Municipio	702	433	224	29.2	10.1	16.7	13.7	5.2	22.1	13.8	37.0	12.5	47.9
Barahona barrio, Morovis Municipio	1 111	757	282	27.3	9.0	14.4	11.1	5.3	17.9	13.7	34.2	14.9	42.8
Barceloneta zona urbana, Barceloneta Municipio	1 398	873	448	36.2	11.2	16.9	10.8	6.9	22.4	16.5	32.1	24.6	36.6
Barceloneta barrio-pueblo, Barceloneta Municipio	82	48	34	43.6	21.3	17.6	9.0	18.6	32.3	16.5	10.3	16.7	5.1
Barina barrio, Yauco Municipio	1 029	655	307	19.6	7.6	8.4	4.0	3.1	11.9	8.5	44.0	24.6	48.4
Barrancas barrio, Barranquitas Municipio	1 284	979	241	27.2	7.6	10.4	9.3	5.1	18.3	15.6	35.8	23.3	41.7
Barranquitas zona urbana, Barranquitas Municipio	692	363	287	26.3	8.2	11.0	9.8	4.3	19.2	11.8	31.2	14.9	36.4
Barranquitas barrio-pueblo, Barranquitas Municipio	692	363	287	26.3	8.2	11.0	9.8	4.3	19.2	11.8	31.2	14.9	36.4

Table 6. **Disability Status: 2000**—Con.

[Data based on a sample (except Tables 65-68). For information on confidentiality protection, coverage, sampling error, and nonsampling error, see Appendix G. For location of definitions, see "How to Use This Census Report"]

Puerto Rico Municipio Municipio Subdivision and Place Subbarrio	Civilian noninstitutionalized population with a disability			Percent of civilian noninstitutionalized population with specified disability							Percent employed of civilian noninstitutionalized population 21 to 64 years		
				5 years and over					16 years and over, going outside the home	16 to 64 years, employment disability		Disability status	
	5 years and over	16 to 64 years	65 years and over	Any disability	Sensory	Physical	Mental	Self-care			Total	With a disability	No disability
MUNICIPIO SUBDIVISION AND PLACE—Con.													
Barrazas barrio, Carolina Municipio	813	499	260	22.2	6.3	11.7	9.2	4.4	13.3	10.8	47.2	19.3	54.3
Barreal barrio, Peñuelas Municipio	111	100	11	28.2	5.3	7.9	9.7	3.3	28.9	20.9	30.7	41.3	24.8
Barrero barrio, Guayanilla Municipio	237	172	55	23.9	10.1	8.9	7.6	2.5	13.2	11.5	38.1	31.1	40.5
Barrero barrio, Rincón Municipio	221	146	75	24.7	7.9	10.9	9.4	7.9	15.3	10.1	41.2	20.3	47.4
Barros barrio, Orocovis Municipio	654	537	71	35.5	13.8	12.1	15.0	7.1	23.5	17.9	22.3	12.0	30.3
Bartolo barrio, Lares Municipio	407	250	119	20.9	7.6	10.7	8.7	5.6	13.1	8.5	35.2	14.3	40.2
Bartolo comunidad, Río Grande Municipio	321	238	55	27.4	7.0	6.8	9.7	2.1	16.1	15.5	33.4	28.4	35.7
Bateyes barrio, Mayagüez Municipio	253	140	105	22.3	5.1	13.5	10.0	11.0	17.4	13.0	45.1	13.0	52.7
Bauta Abajo barrio, Orocovis Municipio	446	315	98	27.3	8.3	8.3	10.8	5.4	17.8	9.5	29.0	12.9	35.5
Bauta Arriba barrio, Orocovis Municipio	257	186	40	27.6	12.9	10.5	7.6	4.1	16.0	12.8	37.8	22.3	44.5
Bayamón zona urbana, Bayamón Municipio	44 705	29 014	13 530	24.3	5.7	10.3	6.8	4.0	15.1	13.9	47.9	33.8	52.4
Bayamón barrio-pueblo, Bayamón Municipio	1 725	1 024	633	35.0	13.3	14.2	10.1	5.7	21.6	19.4	32.0	27.8	34.1
Bayamón comunidad, Cidra Municipio	345	259	58	22.4	6.3	9.3	7.1	4.6	17.8	8.5	50.5	41.1	53.4
Bayamón barrio, Cidra Municipio	2 481	1 726	595	25.4	8.6	12.1	8.4	3.5	14.8	11.5	48.4	27.7	55.6
Bayamoncito barrio, Aguas Buenas Municipio	630	407	146	34.9	11.7	14.6	13.4	2.5	20.2	20.4	31.1	25.1	34.1
Bayaney barrio, Hatillo Municipio	743	527	207	24.6	5.9	11.0	7.4	4.3	16.5	12.0	33.5	21.4	37.8
Beatriz barrio, Caguas Municipio	1 569	1 212	322	37.9	5.7	11.3	10.1	5.8	30.6	28.5	46.0	38.0	52.0
Beatriz barrio, Cayey Municipio	551	393	125	29.9	8.5	14.2	9.6	4.6	15.6	17.2	39.3	30.0	43.6
Beatriz barrio, Cidra Municipio	529	408	119	18.0	2.6	8.0	5.8	2.5	9.8	9.8	43.4	23.8	48.2
Bejucos barrio, Isabela Municipio	835	568	235	29.4	6.3	13.3	7.9	10.1	17.8	13.0	35.8	23.5	41.1
Benavente barrio, Hormigueros Municipio	40	40	-	12.6	-	6.3	2.8	2.2	4.3	4.8	61.5	68.2	60.8
Benítez comunidad, Canóvanas Municipio	244	167	57	18.0	9.2	7.4	6.7	2.9	10.0	5.5	35.0	12.9	39.9
Bermejales barrio, Orocovis Municipio	134	89	45	29.1	8.7	13.7	16.7	8.7	18.2	11.1	20.9	-	30.5
Betances comunidad, Cabo Rojo Municipio	304	235	62	40.2	6.7	10.1	11.6	8.1	31.1	15.4	43.5	41.0	45.7
Boca barrio, Guayanilla Municipio	429	292	117	38.4	12.5	8.2	10.8	4.9	25.4	17.6	25.2	14.4	31.2
Boca Velázquez barrio, Santa Isabel Municipio	818	559	141	39.5	5.4	10.5	8.1	17.8	33.3	21.8	43.8	40.4	46.6
Boqueron comunidad, Cabo Rojo Municipio	521	303	207	27.5	4.4	8.7	5.8	2.9	24.6	15.9	47.1	25.7	53.8
Boquerón barrio, Cabo Rojo Municipio	1 366	874	453	30.4	7.7	10.9	7.5	4.8	22.1	17.9	49.9	35.2	56.1
Boquerón comunidad, Las Piedras Municipio	337	208	111	29.2	7.0	15.3	13.3	7.8	25.1	19.8	34.4	9.9	43.9
Boquerón barrio, Las Piedras Municipio	450	308	124	27.2	5.4	12.5	10.2	6.1	18.9	20.3	45.3	30.2	50.9
Borinquen barrio, Aguadilla Municipio	2 333	1 670	541	30.2	7.3	13.2	8.6	4.1	17.8	14.4	40.2	31.1	44.6
Borinquen barrio, Caguas Municipio	1 590	1 152	340	26.7	6.8	9.9	8.4	3.6	16.5	14.1	39.1	27.9	43.4
Botijas barrio, Orocovis Municipio	1 006	653	292	28.9	10.3	10.8	12.5	5.2	19.6	15.6	32.3	27.4	34.5
Breñas comunidad, Vega Alta Municipio	369	239	105	21.4	6.7	10.4	5.3	4.3	12.6	12.1	40.1	28.4	43.4
Bucaná barrio, Ponce Municipio	616	456	149	16.6	6.0	7.0	2.4	1.2	7.1	8.0	57.1	46.3	59.4
Bucarabones barrio, Las Marías Municipio	160	118	35	29.0	7.1	14.2	6.7	4.7	18.2	13.3	45.9	7.5	61.0
Bucarabones barrio, Maricao Municipio	37	28	9	61.7	8.3	15.0	8.3	8.3	37.7	82.4	57.1	72.7	-
Buena Vista comunidad, Arroyo Municipio	628	467	134	36.1	9.1	15.0	9.8	8.5	27.9	18.0	35.4	28.5	40.4
Buena Vista barrio, Bayamón Municipio	3 069	1 957	829	21.3	5.6	9.9	7.1	4.5	12.2	10.9	41.6	27.4	45.4
Buena Vista barrio, Hatillo Municipio	750	529	213	34.7	9.5	14.5	12.8	9.6	24.2	21.6	35.0	28.6	39.1
Buena Vista barrio, Humacao Municipio	1 186	954	158	33.8	9.7	11.6	10.5	9.3	21.1	20.4	41.1	28.7	49.6
Buena Vista barrio, Las Marías Municipio	128	75	46	21.5	6.9	8.7	7.2	4.9	13.1	11.9	39.4	21.3	44.6
Buenos Aires barrio, Lares Municipio	540	352	153	19.7	6.3	8.7	5.6	3.0	11.8	10.9	31.1	16.5	35.0
Búfalo comunidad, Barceloneta Municipio	365	258	99	34.3	9.6	15.1	6.3	2.9	22.5	18.3	33.6	35.7	32.4
Cabán comunidad, Aguadilla Municipio	1 439	1 039	291	39.2	8.5	15.9	13.3	4.7	27.9	25.7	26.9	17.6	34.3
Cabezas barrio, Fajardo Municipio	536	356	136	39.2	7.2	13.8	13.5	15.3	32.4	26.8	41.6	33.0	47.1
Cabo Caribe barrio, Vega Baja Municipio	997	707	271	23.5	5.7	11.3	8.0	5.0	15.5	15.2	33.1	25.2	36.0
Cabo Rojo barrio-pueblo, Cabo Rojo Municipio	379	177	202	30.4	11.1	12.8	7.1	5.3	21.3	18.2	43.6	49.4	41.6
Cabo Rojo zona urbana, Cabo Rojo Municipio	2 653	1 579	980	26.5	8.3	10.9	6.1	4.1	16.4	15.2	47.1	33.9	51.6
Cacao barrio, Carolina Municipio	1 034	803	215	31.4	7.6	11.7	11.9	4.8	17.5	20.6	35.6	15.2	47.6
Cacao comunidad, Quebradillas Municipio	666	571	79	36.3	11.2	11.9	6.8	3.4	26.5	30.3	31.5	23.2	38.6
Cacao barrio, Quebradillas Municipio	2 023	1 568	388	37.3	8.0	12.1	9.5	5.5	27.6	26.4	40.6	35.3	44.9
Cacao Alto barrio, Patillas Municipio	282	229	53	23.6	4.7	10.1	8.2	8.0	17.2	8.0	28.7	17.3	33.9
Cacao Bajo barrio, Patillas Municipio	447	302	126	30.8	7.4	10.9	6.9	4.6	22.2	13.0	38.7	28.7	44.2
Cacaos barrio, Orocovis Municipio	280	229	37	35.2	12.5	8.9	13.7	2.6	18.6	16.0	22.6	17.2	26.4
Caguabo barrio, Añasco Municipio	293	221	72	36.8	6.7	10.4	2.5	5.0	24.9	25.8	30.2	17.4	38.2
Caguana barrio, Utuado Municipio	1 366	940	348	33.5	12.4	15.9	8.7	6.0	23.3	21.1	33.5	25.5	38.6
Caguas zona urbana, Caguas Municipio	20 805	13 488	6 501	25.6	7.5	12.3	7.9	4.1	13.9	13.3	45.5	29.6	51.0
Caguas barrio-pueblo, Caguas Municipio	6 462	3 624	2 564	29.2	10.3	15.3	9.0	4.8	15.0	13.6	40.0	23.1	46.3
Cagüitas barrio, Aguas Buenas Municipio	760	567	178	30.2	11.1	14.4	13.9	4.8	23.5	17.8	31.0	20.9	36.3
Caimital barrio, Guayama Municipio	1 492	1 199	268	35.2	7.9	11.6	6.6	5.3	27.1	22.5	37.3	32.9	40.1
Caimital Alto barrio, Aguadilla Municipio	753	471	240	22.4	7.3	12.6	8.1	3.6	10.7	8.5	41.9	20.0	47.7
Caimital Bajo barrio, Aguadilla Municipio	1 384	987	329	28.7	9.8	12.6	8.8	7.5	20.0	14.1	31.4	12.9	39.7
Caimito barrio, Juncos Municipio	854	560	284	34.5	11.0	16.0	13.5	9.8	25.3	17.7	35.2	28.6	38.8
Caimito barrio, San Juan Municipio	3 730	2 591	1 044	19.4	4.2	7.7	4.2	3.0	11.9	11.6	54.2	43.2	56.8
Caimito barrio, Yauco Municipio	138	79	59	16.0	3.7	8.7	1.3	2.2	8.2	4.7	25.8	33.3	24.5
Caín Alto barrio, San Germán Municipio	971	711	217	33.3	7.6	10.3	9.3	4.5	27.3	25.8	38.1	37.2	38.6
Caín Bajo barrio, San Germán Municipio	300	228	67	30.9	6.5	13.2	4.3	7.2	26.6	15.5	30.3	24.3	33.9
Calabazas barrio, San Sebastián Municipio	711	496	188	31.6	6.3	10.4	7.6	3.4	19.7	22.0	39.9	22.1	48.0
Calabazas barrio, Yabucoa Municipio	2 494	1 855	507	33.9	9.4	15.1	12.0	7.0	22.6	20.2	28.7	22.0	33.0
Callabo barrio, Juana Díaz Municipio	480	330	134	23.5	8.9	9.7	4.9	3.1	13.2	8.8	37.1	20.1	42.7
Callejones barrio, Lares Municipio	1 087	827	211	27.4	7.9	11.7	9.5	3.2	14.9	15.0	41.0	29.1	46.1
Calvache barrio, Rincón Municipio	515	358	136	26.9	8.1	12.7	9.5	3.5	15.3	16.9	34.4	23.6	38.7
Calzada barrio, Maunabo Municipio	358	245	102	30.0	9.7	14.1	15.2	6.1	20.2	17.0	32.7	15.9	42.6
Camaceyes barrio, Aguadilla Municipio	3 283	2 093	982	29.3	8.5	12.8	9.4	4.3	16.9	14.7	35.6	27.6	38.7
Camarones barrio, Guaynabo Municipio	1 295	720	498	23.0	6.8	11.3	7.9	6.4	12.8	9.9	45.4	24.8	50.4
Cambalache barrio, Arecibo Municipio	16	10	6	30.2	20.8	-	18.9	20.8	38.1	34.5	44.8	-	68.4
Camino Nuevo barrio, Yabucoa Municipio	889	668	190	24.2	7.3	12.6	8.3	5.6	18.8	15.7	17.9	14.2	19.3
Campanilla comunidad, Toa Baja Municipio	1 947	1 375	420	28.0	9.8	10.7	9.0	4.1	17.3	16.9	27.7	20.1	31.2
Campo Alegre barrio, Hatillo Municipio	1 546	1 139	305	35.1	6.9	11.1	7.8	9.3	25.6	21.6	33.5	23.2	39.9
Campo Rico comunidad, Canóvanas Municipio	1 094	841	194	36.7	7.1	13.4	11.8	6.1	29.5	20.4	28.8	20.2	35.6
Camuy zona urbana, Camuy Municipio	1 012	588	393	27.2	7.4	14.2	9.5	5.4	15.2	12.1	33.6	17.7	39.1
Camuy barrio-pueblo, Camuy Municipio	360	217	143	27.4	9.3	14.6	8.5	5.5	14.9	12.2	34.8	15.5	41.8
Camuy Arriba barrio, Camuy Municipio	662	519	136	24.2	6.5	9.1	8.3	3.8	18.4	15.8	41.8	21.7	49.7
Cañabón barrio, Barranquitas Municipio	496	375	58	25.2	4.5	6.3	11.3	4.4	15.5	14.6	36.0	19.8	42.6
Cañabón barrio, Caguas Municipio	1 279	1 028	167	23.3	6.3	9.1	5.7	2.2	12.0	13.5	48.9	35.1	53.9

Table 6. **Disability Status: 2000**—Con.

[Data based on a sample (except Tables 65-68). For information on confidentiality protection, coverage, sampling error, and nonsampling error, see Appendix G. For location of definitions, see "How to Use This Census Report"]

Puerto Rico Municipio Municipio Subdivision and Place Subbarrio	Civilian noninstitutionalized population with a disability			Percent of civilian noninstitutionalized population with specified disability							Percent employed of civilian noninstitutionalized population 21 to 64 years		
				5 years and over					16 years and over, going outside the home	16 to 64 years, employment disability		Disability status	
	5 years and over	16 to 64 years	65 years and over	Any disability	Sensory	Physical	Mental	Self-care			Total	With a disability	No disability
MUNICIPIO SUBDIVISION AND PLACE—Con.													
Cañaboncito barrio, Caguas Municipio	6 454	4 414	1 746	24.5	6.5	10.9	7.8	4.9	14.3	14.4	44.1	33.5	47.8
Canas barrio, Ponce Municipio	5 811	4 096	1 206	19.8	5.7	8.6	6.2	3.3	10.9	10.1	42.6	24.2	47.6
Canas Urbano barrio, Ponce Municipio	5 042	2 695	2 067	24.9	7.4	12.0	7.7	4.3	14.1	10.0	42.6	24.5	47.6
Candelaria barrio, Lajas Municipio	654	342	260	18.4	5.8	8.4	5.7	2.7	8.9	6.7	41.0	20.5	44.9
Candelaria comunidad, Toa Baja Municipio	3 408	2 475	799	21.1	5.5	7.7	5.4	3.1	14.8	13.8	51.1	38.6	55.0
Candelaria barrio, Toa Baja Municipio	5 200	3 724	1 281	22.3	6.1	9.4	6.3	3.3	14.6	13.1	47.2	33.8	51.6
Candelaria barrio, Vega Alta Municipio	420	332	68	27.1	8.3	9.2	6.8	2.6	16.3	14.9	36.1	10.6	48.6
Candelaria Arenas comunidad, Toa Baja Municipio	1 390	969	360	25.8	7.5	13.3	8.8	4.4	14.4	11.5	35.9	22.9	40.7
Candelero Abajo barrio, Humacao Municipio	619	450	136	20.6	4.9	6.0	5.4	2.8	15.2	13.9	49.7	34.1	53.8
Candelero Arriba comunidad, Humacao Municipio	385	239	146	27.7	13.4	14.3	9.1	3.7	10.2	9.9	41.4	33.8	44.1
Candelero Arriba barrio, Humacao Municipio	896	592	287	25.7	10.7	13.4	8.2	5.0	12.6	8.6	40.6	27.2	45.7
Cangrejo Arriba barrio, Carolina Municipio	4 422	2 961	1 323	25.0	3.9	8.6	5.3	3.4	15.1	15.0	58.6	49.6	61.4
Caníaco barrio, Utuado Municipio	25	13	6	20.3	4.9	10.6	4.9	-	-	-	37.0	-	45.0
Caño barrio, Guánica Municipio	408	309	69	22.2	6.7	6.1	4.2	3.0	15.7	15.2	33.8	14.9	41.8
Canóvanas zona urbana, Canóvanas Municipio	1 938	1 483	412	26.5	5.6	10.9	6.6	3.3	14.9	18.9	47.0	36.3	51.4
Canóvanas barrio, Canóvanas Municipio	4 533	3 560	768	28.4	6.4	10.8	7.5	4.7	19.0	17.2	37.3	29.4	41.2
Canóvanas barrio-pueblo, Canóvanas Municipio	1 032	752	241	26.4	6.1	9.7	6.5	3.2	12.5	19.4	44.7	38.7	47.2
Canóvanas barrio, Loíza Municipio	1 484	1 213	154	21.0	2.6	6.2	4.9	5.2	14.6	15.9	45.8	31.6	50.4
Canovanillas barrio, Carolina Municipio	2 095	1 587	416	21.2	5.6	8.9	6.6	3.2	14.7	13.3	49.4	35.3	53.7
Caonillas barrio, Aibonito Municipio	342	246	71	25.8	6.3	9.9	6.3	3.0	17.2	20.2	40.4	25.8	45.9
Caonillas Abajo barrio, Utuado Municipio	272	210	59	25.7	2.3	11.8	4.5	5.9	14.6	14.8	34.7	31.0	36.8
Caonillas Abajo barrio, Villalba Municipio	263	175	78	18.4	7.1	8.3	3.6	4.8	11.0	9.0	32.1	16.0	36.4
Caonillas Arriba barrio, Utuado Municipio	205	134	57	43.1	13.9	10.5	18.3	15.3	37.0	34.1	14.6	17.8	11.9
Caonillas Arriba barrio, Villalba Municipio	358	228	75	22.8	7.1	9.9	4.9	1.7	11.7	7.7	29.4	9.9	34.9
Capá barrio, Moca Municipio	638	498	123	20.4	6.2	10.5	6.6	2.8	11.2	8.6	43.7	25.0	49.4
Capáez barrio, Adjuntas Municipio	194	150	44	21.7	4.4	3.8	0.6	0.6	12.7	15.1	23.5	9.4	28.0
Capáez barrio, Hatillo Municipio	717	477	197	18.1	7.2	8.4	7.6	3.0	10.1	8.2	41.3	17.8	46.9
Capitanejo barrio, Juana Díaz Municipio	1 048	650	313	21.3	6.7	10.7	7.0	3.7	13.1	8.7	34.2	26.1	36.5
Capitanejo comunidad	580	367	114	20.4	7.8	10.0	9.7	5.6	10.5	10.5	42.0	22.1	46.9
Juana Díaz Municipio (part)	471	301	87	19.9	7.4	10.6	9.5	6.3	10.5	9.6	46.2	24.0	51.5
Ponce Municipio (part)	109	66	27	22.7	9.4	7.3	10.8	1.9	10.7	14.4	21.1	13.6	23.2
Capitanejo barrio, Ponce Municipio	387	251	103	31.5	12.5	13.0	12.3	1.4	14.4	9.5	21.2	16.9	23.1
Caracol barrio, Añasco Municipio	306	224	67	31.0	8.7	11.3	15.3	7.9	26.3	19.9	44.9	26.3	54.6
Carenero barrio, Guánica Municipio	707	565	129	25.5	4.8	6.8	3.6	2.8	20.7	16.4	37.8	34.7	39.1
Carite barrio, Guayama Municipio	308	249	59	29.4	14.9	14.2	12.9	4.6	15.4	14.2	36.5	21.3	44.6
Carmen barrio, Guayama Municipio	155	102	31	24.7	4.6	19.1	8.9	3.7	7.4	2.7	20.8	10.4	24.7
Carolina zona urbana, Carolina Municipio	39 012	26 676	10 643	25.1	5.6	10.6	6.6	3.7	15.1	14.2	49.5	36.2	54.0
Carolina barrio-pueblo, Carolina Municipio	398	233	145	32.9	11.4	15.1	10.2	6.0	21.0	19.3	34.9	15.2	44.4
Carraízo barrio, Trujillo Alto Municipio	4 038	3 014	746	26.5	5.1	9.0	6.3	4.7	16.8	17.4	55.9	49.2	58.7
Carreras barrio, Añasco Municipio	726	560	142	23.2	4.9	7.8	5.4	3.8	20.6	14.9	41.4	15.9	50.9
Carreras barrio, Arecibo Municipio	339	237	98	28.1	8.4	13.3	11.9	4.8	21.8	7.7	28.4	3.3	38.8
Carrizal barrio, Aguada Municipio	169	100	49	16.9	6.1	7.4	7.0	4.4	9.6	6.5	45.0	31.9	47.5
Carrizales comunidad, Hatillo Municipio	857	592	216	35.3	9.2	17.2	7.2	5.9	24.1	16.4	26.6	27.5	26.1
Carrizales barrio, Hatillo Municipio	1 606	1 135	373	25.8	6.8	12.5	6.4	3.7	15.2	13.1	38.5	28.6	42.1
Carruzos barrio, Carolina Municipio	832	699	122	35.0	6.9	10.1	7.5	4.8	31.2	27.8	43.4	39.1	46.6
Casey Abajo barrio, Añasco Municipio	54	54	-	23.7	3.1	-	5.7	-	22.9	23.4	30.7	57.4	14.0
Casey Arriba barrio, Añasco Municipio	192	172	20	47.6	21.3	15.9	6.9	4.2	42.7	38.1	40.6	37.7	44.3
Cataño zona urbana, Cataño Municipio	8 092	5 591	1 903	29.4	7.1	10.4	6.9	6.1	19.3	17.1	37.1	33.4	38.9
Cataño barrio-pueblo, Cataño Municipio	1 567	1 027	514	37.1	10.1	14.9	8.6	6.4	26.8	23.0	32.9	29.5	35.0
Cataño barrio, Humacao Municipio	582	475	59	24.7	7.2	9.7	5.0	7.0	16.6	13.8	43.2	23.2	52.1
Cayaguas barrio, San Lorenzo Municipio	343	235	94	25.8	7.8	9.9	5.5	5.4	17.5	12.2	41.4	20.2	50.3
Cayey zona urbana, Cayey Municipio	5 913	3 659	1 928	31.9	8.0	14.7	11.8	4.7	18.4	15.9	37.0	22.9	43.5
Cayey barrio-pueblo, Cayey Municipio	4 819	2 998	1 576	32.8	7.9	14.7	11.6	4.8	18.6	16.5	37.2	23.7	43.8
Cayuco comunidad, Utuado Municipio	321	235	71	26.8	9.3	13.7	6.4	3.2	25.0	19.6	26.8	20.7	30.2
Cedrito barrio, Comerío Municipio	406	305	55	31.9	7.5	11.2	9.6	3.3	18.8	23.0	30.9	23.0	36.4
Cedro barrio, Carolina Municipio	404	286	109	22.6	4.0	9.5	6.8	3.0	21.2	18.8	50.5	33.2	55.8
Cedro barrio, Cayey Municipio	78	49	29	12.5	1.9	7.4	0.8	0.8	9.0	8.4	38.0	40.8	37.5
Cedro barrio, Guayanilla Municipio	-	-	-	-	-	-	-	-	-	-	100.0	(X)	100.0
Cedro Abajo barrio, Naranjito Municipio	1 158	842	273	30.2	8.8	14.9	11.7	6.6	21.4	16.7	39.6	19.6	48.7
Cedro Arriba barrio, Naranjito Municipio	1 005	685	257	30.0	13.2	11.5	12.6	4.0	15.1	14.3	40.4	26.7	46.7
Ceiba zona urbana, Ceiba Municipio	1 903	1 381	442	34.0	7.7	13.7	7.6	4.8	24.5	23.5	45.9	45.3	46.2
Ceiba barrio-pueblo, Ceiba Municipio	1 320	954	297	39.9	8.7	13.8	8.3	4.6	30.6	30.1	44.8	45.2	44.4
Ceiba barrio, Cidra Municipio	1 147	840	243	33.8	10.1	12.5	10.8	4.2	23.7	21.0	38.9	38.5	39.1
Ceiba barrio, Las Piedras Municipio	440	372	59	30.5	9.4	15.2	8.1	2.6	13.5	15.2	32.1	25.2	35.9
Ceiba comunidad	898	575	294	27.0	8.0	12.0	7.5	6.2	18.0	13.3	39.4	13.7	47.9
Vega Alta Municipio (part)	514	324	168	21.9	6.0	9.7	4.1	4.4	13.5	8.3	46.3	20.4	52.3
Vega Baja Municipio (part)	384	251	126	39.4	12.8	17.8	15.6	10.6	29.6	27.2	20.5	5.4	31.3
Ceiba barrio, Vega Baja Municipio	1 388	920	408	28.3	10.7	14.7	11.2	6.1	18.8	14.4	32.3	17.8	38.3
Ceiba Alta barrio, Aguadilla Municipio	106	56	50	20.3	5.9	10.1	5.7	5.7	20.0	16.4	52.1	7.1	62.0
Ceiba Baja barrio, Aguadilla Municipio	410	148	201	19.0	4.9	10.3	8.4	4.5	12.5	6.2	47.1	12.8	51.7
Ceiba Norte barrio, Juncos Municipio	1 905	1 433	410	26.4	7.5	10.7	7.9	4.3	17.2	13.1	35.0	19.3	41.2
Ceiba Sur barrio, Juncos Municipio	1 116	723	317	25.8	6.7	10.6	8.0	6.2	18.5	16.6	43.6	35.7	46.7
Cejas barrio, Comerío Municipio	359	277	63	41.9	6.5	12.6	9.6	4.7	39.0	28.2	24.8	24.3	25.3
Celada comunidad, Gurabo Municipio	1 095	904	171	28.2	5.4	9.1	4.8	3.7	20.1	20.2	44.7	39.0	47.5
Celada barrio, Gurabo Municipio	701	620	68	34.4	7.8	10.0	6.5	2.0	23.8	24.5	42.2	45.7	39.8
Central Aguirre comunidad, Salinas Municipio	393	266	119	24.6	6.4	11.7	6.7	3.9	12.5	10.1	34.2	23.6	38.5
Centro barrio, Moca Municipio	403	340	57	37.7	3.8	10.6	6.8	5.0	32.9	26.5	30.5	26.1	34.1
Cercadillo barrio, Cayey Municipio	259	179	58	31.6	11.5	11.3	12.7	2.9	21.3	22.0	35.3	18.5	44.5
Cerrillos barrio, Ponce Municipio	720	512	133	18.0	5.1	6.5	5.5	1.4	12.3	10.3	47.7	30.1	51.9
Cerro Gordo barrio, Aguada Municipio	496	397	72	18.6	5.3	7.7	5.6	2.6	10.6	9.5	28.3	8.6	33.4
Cerro Gordo barrio, Añasco Municipio	54	19	31	13.5	6.5	10.0	2.0	2.0	9.8	2.2	23.5	-	25.8
Cerro Gordo barrio, Bayamón Municipio	7 921	5 008	2 531	24.6	5.4	11.0	6.8	3.8	15.4	14.2	47.8	33.5	52.3

Table 6. **Disability Status: 2000**—Con.

[Data based on a sample (except Tables 65-68). For information on confidentiality protection, coverage, sampling error, and nonsampling error, see Appendix G. For location of definitions, see "How to Use This Census Report"]

Puerto Rico Municipio Municipio Subdivision and Place Subbarrio	Civilian noninstitutionalized population with a disability			Percent of civilian noninstitutionalized population with specified disability							Percent employed of civilian noninstitutionalized population 21 to 64 years		
				5 years and over					16 years and over, going outside the home	16 to 64 years, employment disability		Disability status	
	5 years and over	16 to 64 years	65 years and over	Any disability	Sensory	Physical	Mental	Self-care			Total	With a disability	No disability
MUNICIPIO SUBDIVISION AND PLACE—Con.													
Cerro Gordo barrio, Moca Municipio	772	558	141	21.7	4.6	10.1	7.3	3.5	13.9	12.0	41.9	28.8	46.1
Cerro Gordo barrio, San Lorenzo Municipio	1 071	800	259	26.4	7.0	10.4	9.0	3.8	16.5	9.9	40.9	20.9	48.2
Cerrote barrio, Las Marías Municipio	141	108	16	28.1	11.4	5.4	5.6	3.2	22.3	23.1	38.8	8.6	52.2
Chamorro barrio, Las Marías Municipio	35	28	-	15.5	-	4.9	4.4	2.7	14.9	7.1	27.7	-	31.5
Charcas barrio, Quebradillas Municipio	54	38	9	13.5	8.5	8.0	2.8	-	8.1	4.1	39.7	-	46.7
Chupacallos barrio, Ceiba Municipio	482	287	158	21.6	4.7	10.2	8.1	3.5	15.0	10.4	37.2	20.2	42.0
Ciales barrio-pueblo, Ciales Municipio	480	343	127	41.1	9.3	16.0	14.4	7.1	39.9	27.8	33.9	27.1	40.2
Ciales zona urbana, Ciales Municipio	1 056	781	251	37.3	8.7	14.8	11.5	6.4	31.8	23.7	37.4	29.1	44.2
Cialitos barrio, Ciales Municipio	555	409	104	36.7	10.1	11.0	15.0	8.9	25.3	26.0	23.1	25.9	21.3
Cibao barrio, Camuy Municipio	396	302	72	31.8	9.1	14.7	13.2	5.7	20.9	16.7	28.8	16.7	36.5
Cibao barrio, San Sebastián Municipio	305	177	123	29.4	5.8	14.9	7.5	3.6	19.4	13.3	27.8	20.9	30.6
Cibuco barrio, Corozal Municipio	1 060	848	185	23.5	6.0	8.3	8.6	3.6	17.4	14.6	34.2	20.6	39.9
Cibuco barrio, Vega Baja Municipio	23	23	-	21.3	-	14.8	6.5	-	10.4	19.5	35.0	-	56.8
Cidra barrio, Añasco Municipio	54	49	5	15.9	9.7	3.8	2.4	1.8	1.9	3.1	40.3	32.7	42.7
Cidra zona urbana, Cidra Municipio	1 293	732	480	27.7	10.6	15.6	10.9	4.5	14.8	9.0	33.4	14.7	39.8
Cidra barrio-pueblo, Cidra Municipio	531	283	199	39.5	19.6	22.8	16.8	7.7	23.1	9.9	27.2	5.5	37.5
Cidral barrio, San Sebastián Municipio	135	73	42	26.7	6.9	17.6	11.3	3.4	18.1	12.3	34.5	-	49.7
Ciénaga barrio, Guánica Municipio	740	550	143	33.5	6.1	13.3	8.9	5.5	24.7	23.1	25.4	17.1	30.4
Ciénaga Alta barrio, Río Grande Municipio	1 366	1 028	320	30.6	8.0	10.3	7.6	5.6	22.0	15.3	30.3	27.0	32.1
Ciénaga Baja barrio, Río Grande Municipio	4 668	3 426	966	28.1	6.4	13.2	8.5	5.4	18.4	15.2	36.9	28.4	40.7
Ciénagas barrio, Camuy Municipio	383	257	106	26.4	7.7	11.9	11.8	5.3	18.6	15.3	44.0	31.6	49.0
Cienegueta barrio, Vega Alta Municipio	70	46	24	19.0	6.2	19.0	8.4	9.5	10.8	2.8	46.9	15.0	53.7
Cintrona barrio, Juana Díaz Municipio	382	261	86	17.9	4.1	7.3	6.4	4.4	11.9	10.1	27.7	12.3	31.1
Coabey barrio, Jayuya Municipio	511	401	92	28.3	4.9	10.6	8.0	3.9	24.9	19.5	36.1	16.4	47.8
Coamo zona urbana, Coamo Municipio	2 963	1 658	1 112	26.3	9.5	13.3	10.6	6.4	15.7	10.6	37.7	19.5	43.6
Coamo barrio-pueblo, Coamo Municipio	2 029	1 048	861	30.1	10.9	15.4	12.3	8.2	18.5	12.2	36.7	17.6	44.0
Coamo Arriba barrio, Coamo Municipio	166	116	36	32.0	3.1	14.3	8.7	6.6	20.5	22.1	21.5	12.1	26.6
Coco comunidad, Salinas Municipio	1 358	1 020	246	25.8	5.8	8.4	6.4	4.0	17.7	16.1	38.4	30.9	41.3
Cocos barrio, Quebradillas Municipio	1 203	914	250	29.1	8.0	11.4	6.0	6.0	18.9	17.8	40.7	33.2	44.5
Collores barrio, Humacao Municipio	709	529	165	28.4	6.0	12.6	8.1	4.3	17.8	18.6	39.9	25.0	46.5
Collores barrio, Jayuya Municipio	376	276	79	28.3	9.9	8.3	6.4	4.6	19.7	16.9	31.6	12.3	39.8
Collores barrio, Juana Díaz Municipio	472	311	156	24.3	7.7	9.5	7.2	3.8	20.9	12.3	31.5	10.7	39.1
Collores barrio, Las Piedras Municipio	1 236	813	321	28.8	8.2	16.0	9.7	5.5	16.1	14.0	38.6	18.0	47.4
Collores barrio, Orocovis Municipio	20	5	15	22.5	-	22.5	22.5	16.9	37.0	14.7	17.6	-	20.7
Collores barrio, Yauco Municipio	265	217	41	30.2	9.9	13.5	4.9	1.5	20.2	20.0	30.1	18.2	37.4
Comerío zona urbana, Comerío Municipio	1 448	854	435	35.5	12.4	13.9	11.9	9.7	21.0	14.4	31.6	16.7	39.5
Comerío barrio-pueblo, Comerío Municipio	1 371	794	418	36.6	12.5	14.7	12.7	10.4	22.3	14.7	32.0	17.1	39.9
Comunas comunidad, Yabucoa Municipio	419	271	130	24.6	8.0	11.2	6.8	2.9	12.9	12.9	45.1	32.5	49.0
Consejo barrio, Guayanilla Municipio	208	134	70	25.8	7.2	12.4	9.8	5.0	10.4	10.6	28.5	12.3	35.0
Consejo barrio, Utuado Municipio	155	142	13	31.2	4.4	14.3	8.7	4.8	18.4	29.6	33.6	40.1	27.5
Contorno barrio, Toa Alta Municipio	1 168	829	280	24.5	8.4	9.9	8.1	4.9	13.0	10.1	31.5	19.5	35.5
Coquí comunidad, Salinas Municipio	856	607	187	26.3	6.7	11.2	9.9	4.3	16.2	17.7	29.3	17.4	34.2
Corazón comunidad, Guayama Municipio	806	647	99	29.4	2.3	8.2	4.8	5.5	26.1	20.0	30.4	17.8	38.1
Corcovada barrio, Añasco Municipio	162	99	56	27.4	5.7	15.2	3.7	2.9	12.2	12.0	35.3	26.3	38.3
Corcovado comunidad, Hatillo Municipio	301	207	85	22.7	6.8	9.3	5.7	3.1	9.7	14.5	28.4	14.0	33.6
Corcovado barrio, Hatillo Municipio	862	584	238	23.5	6.9	12.5	6.5	4.5	11.8	13.2	37.4	21.9	42.8
Cordillera barrio, Ciales Municipio	825	645	166	39.7	11.0	12.9	14.4	9.0	33.6	22.3	24.8	18.5	30.1
Corozal zona urbana, Corozal Municipio	3 252	2 442	672	31.1	7.0	11.5	10.1	4.7	20.3	20.4	36.8	24.1	44.1
Corozal barrio-pueblo, Corozal Municipio	822	557	224	32.2	6.7	11.9	11.2	3.3	15.4	22.6	35.1	27.3	39.6
Corrales barrio, Aguadilla Municipio	2 613	1 872	578	33.3	6.4	13.6	10.6	5.4	22.1	21.4	33.2	20.1	40.7
Costa barrio, Lajas Municipio	450	323	121	27.8	4.8	7.9	8.2	4.7	22.4	22.0	36.3	22.7	42.4
Coto barrio, Isabela Municipio	930	658	260	26.1	9.2	10.6	7.7	5.0	15.1	13.4	35.7	18.5	42.4
Coto barrio, Peñuelas Municipio	310	235	75	28.5	3.7	6.4	4.5	4.0	28.7	26.4	44.8	52.7	41.0
Coto Laurel comunidad, Ponce Municipio	916	621	262	26.4	9.9	10.9	7.6	3.9	17.3	13.8	36.2	19.1	41.8
Coto Laurel barrio, Ponce Municipio	1 193	800	348	24.4	9.1	10.1	6.8	3.2	16.1	11.8	38.3	24.3	42.4
Coto Norte barrio, Manatí Municipio	2 609	1 862	618	25.5	8.8	11.8	8.3	4.1	14.0	13.3	38.9	24.2	44.9
Coto Norte comunidad	277	167	110	21.3	8.3	12.7	5.4	4.3	11.2	7.4	32.6	17.3	36.6
Manatí Municipio (part)	167	98	69	20.2	9.0	14.8	5.4	3.5	9.1	6.2	37.7	24.5	41.3
Vega Baja Municipio (part)	110	69	41	23.1	7.1	9.0	5.3	5.7	14.8	9.4	23.8	3.8	28.6
Coto Sur barrio, Manatí Municipio	2 138	1 592	494	25.7	6.3	10.4	7.8	4.8	17.4	16.7	39.0	28.4	43.7
Cotuí barrio, San Germán Municipio	194	142	52	24.9	8.6	9.6	3.6	4.0	18.4	16.6	34.4	23.2	38.8
Cruces barrio, Aguada Municipio	440	322	70	29.6	6.4	10.8	7.7	3.2	15.8	13.8	47.0	23.0	58.3
Cruces barrio, Rincón Municipio	404	266	126	37.1	12.7	16.1	11.0	5.4	22.2	16.0	43.9	26.7	52.9
Cruz barrio, Moca Municipio	330	196	89	33.8	15.1	16.1	9.4	6.8	24.4	12.8	42.8	24.4	50.8
Cuarto barrio, Ponce Municipio	827	449	378	32.0	11.8	16.6	9.0	6.8	18.2	17.9	36.6	28.5	39.9
Cubuy barrio, Canóvanas Municipio	421	287	96	29.1	9.3	12.9	13.2	8.6	18.8	12.4	39.1	22.5	46.8
Cuchillas barrio, Corozal Municipio	432	296	118	34.3	18.0	18.3	11.7	5.8	20.2	14.2	27.7	13.2	36.5
Cuchillas barrio, Moca Municipio	1 158	818	277	28.1	10.6	13.8	11.9	6.4	16.9	13.0	34.2	17.4	41.3
Cuchillas barrio, Morovis Municipio	422	279	121	20.6	7.3	10.1	6.2	3.5	10.6	12.0	35.9	29.2	38.0
Cuebas barrio, Peñuelas Municipio	251	188	43	46.7	12.7	16.2	13.6	13.2	36.0	39.4	47.8	57.6	36.5
Cuevas barrio, Trujillo Alto Municipio	4 955	3 564	1 075	25.1	6.4	9.1	8.0	5.0	16.4	14.6	46.6	33.7	51.4
Culebra zona urbana, Culebra Municipio	365	271	81	25.1	5.2	10.2	2.4	1.1	13.3	17.6	45.9	48.0	45.1
Culebra barrio-pueblo, Culebra Municipio	190	119	58	28.2	9.6	11.3	2.5	2.4	13.7	15.0	45.7	42.7	46.9
Culebras Alto barrio, Cayey Municipio	9	-	9	31.0	-	31.0	31.0	-	31.0	-	100.0	(X)	100.0
Culebras Bajo barrio, Cayey Municipio	55	50	5	20.2	6.3	12.9	8.1	2.6	16.9	16.7	38.3	26.0	41.8
Culebrinas barrio, San Sebastián Municipio	1 173	816	284	32.3	10.9	15.2	9.8	5.6	20.4	17.4	28.7	23.3	31.1
Cupey barrio, San Juan Municipio	6 547	4 297	1 874	19.4	3.9	7.6	5.2	2.4	11.1	10.5	55.0	41.5	58.2
Cuyón barrio, Aibonito Municipio	128	82	36	18.3	4.0	9.0	7.6	4.0	7.3	2.5	32.6	5.2	38.5
Cuyón barrio, Coamo Municipio	458	337	95	23.3	5.2	12.5	5.8	4.2	16.6	13.9	30.9	32.9	30.1
Daguao barrio, Ceiba Municipio	16	16	-	7.1	-	2.7	-	-	3.3	9.9	45.4	62.5	42.7
Daguao comunidad, Naguabo Municipio	399	276	89	28.7	6.7	13.0	10.6	2.4	22.7	16.5	29.3	4.2	42.9
Daguao barrio, Naguabo Municipio	540	393	113	26.6	5.7	12.4	9.3	2.6	19.4	15.5	37.8	7.7	50.7
Dagüey barrio, Añasco Municipio	505	426	73	31.6	3.1	7.8	5.3	3.5	31.8	30.6	49.3	38.4	56.1
Dajaos barrio, Bayamón Municipio	457	310	134	18.0	5.4	9.3	6.7	2.6	9.6	7.0	32.9	14.2	37.1
Damián Abajo barrio, Orocovis Municipio	248	157	71	41.6	13.1	16.9	20.0	14.3	31.3	23.6	20.2	13.5	24.7

Table 6. **Disability Status: 2000**—Con.

[Data based on a sample (except Tables 65-68). For information on confidentiality protection, coverage, sampling error, and nonsampling error, see Appendix G. For location of definitions, see "How to Use This Census Report"]

Puerto Rico Municipio Municipio Subdivision and Place Subbarrio	Civilian noninstitutionalized population with a disability			Percent of civilian noninstitutionalized population with specified disability							Percent employed of civilian noninstitutionalized population 21 to 64 years		
				5 years and over					16 years and over, going outside the home	16 to 64 years, employment disability		Disability status	
	5 years and over	16 to 64 years	65 years and over	Any disability	Sensory	Physical	Mental	Self-care			Total	With a disability	No disability
MUNICIPIO SUBDIVISION AND PLACE—Con.													
Damián Arriba barrio, Orocovis Municipio	293	188	77	35.1	11.6	13.4	13.2	4.6	22.7	18.4	17.1	11.2	19.8
Demajagua barrio, Fajardo Municipio	157	136	21	17.5	4.5	7.3	3.6	3.0	11.9	15.4	54.6	30.8	60.4
Descalabrado barrio, Santa Isabel Municipio	912	697	192	26.1	5.1	6.6	4.8	5.6	21.6	15.6	33.9	29.2	35.8
Diego Hernández barrio, Yauco Municipio	336	235	75	23.8	6.4	8.0	2.3	0.9	17.1	14.6	31.8	17.0	37.4
Domingo Ruíz barrio, Arecibo Municipio	1 139	736	326	36.2	8.4	16.6	9.4	4.4	22.3	16.8	36.7	23.5	44.1
Dominguito barrio, Arecibo Municipio	1 464	1 010	390	31.5	6.8	13.3	8.9	4.8	23.6	17.7	39.3	25.1	46.8
Doña Elena barrio, Comerío Municipio	952	660	197	36.3	10.1	12.4	15.7	6.3	18.2	19.3	31.6	25.8	34.9
Don Alonso barrio, Utuado Municipio	285	219	66	32.5	5.6	15.2	10.1	8.3	25.8	15.4	24.1	10.8	31.0
Dorado zona urbana, Dorado Municipio	3 057	2 179	752	26.0	5.1	9.6	7.1	4.4	18.5	15.0	45.8	30.9	51.1
Dorado barrio-pueblo, Dorado Municipio	357	212	137	44.8	8.3	18.2	11.2	9.2	28.4	34.0	35.9	17.9	49.6
Dos Bocas barrio, Corozal Municipio	944	709	201	37.9	7.7	16.7	13.5	7.8	24.4	20.1	29.7	20.6	36.6
Dos Bocas barrio, Trujillo Alto Municipio	1 025	700	251	12.2	2.2	5.8	4.3	2.4	7.2	5.6	63.0	25.8	67.9
Duey barrio, Yauco Municipio	325	271	43	25.8	8.3	10.0	7.7	7.3	18.1	18.8	33.0	17.4	41.6
Duey Alto barrio, San Germán Municipio	262	181	73	19.1	3.2	6.8	4.4	4.7	16.5	9.6	40.1	17.9	45.0
Duey Bajo barrio, San Germán Municipio	228	160	68	23.9	6.6	7.7	3.6	3.1	14.0	11.0	45.1	19.7	54.3
Duque comunidad, Naguabo Municipio	573	410	156	38.1	9.9	17.4	12.7	4.1	32.5	20.9	34.2	32.5	35.6
Duque barrio, Naguabo Municipio	1 042	782	249	40.7	10.7	19.5	13.1	5.2	30.8	26.3	39.0	33.8	43.7
Egozcue barrio, Patillas Municipio	16	-	16	16.3	16.3	7.1	-	-	-	-	19.5	(X)	19.5
El Cinco barrio, San Juan Municipio	1 455	793	655	21.6	4.7	8.5	5.5	2.7	13.3	12.7	63.8	46.4	67.9
El Mangó comunidad, Juncos Municipio	627	409	208	33.7	9.8	15.8	14.4	10.5	25.3	16.6	36.4	28.9	40.1
El Negro comunidad, Yabucoa Municipio	349	249	95	24.1	6.4	11.1	5.7	5.3	21.4	18.4	21.1	23.6	20.1
El Ojo comunidad, Santa Isabel Municipio	420	281	124	27.6	4.9	7.6	6.4	5.4	19.2	15.7	35.2	20.2	41.1
El Río barrio, Las Piedras Municipio	1 146	873	237	25.1	6.1	9.6	8.2	3.0	19.0	15.1	35.1	23.4	39.7
Emajagua comunidad, Maunabo Municipio	796	573	163	27.7	7.2	13.9	14.6	8.4	18.7	17.8	31.0	9.6	40.6
Emajagua barrio, Maunabo Municipio	1 209	824	276	28.4	6.8	14.1	14.2	7.4	18.3	17.9	33.4	11.0	43.4
Emajagual barrio, Juana Díaz Municipio	-	-	-	(X)	(X)	(X)	(X)	(X)	(X)	(X)	(X)	(X)	(X)
Encarnación barrio, Peñuelas Municipio	299	198	101	23.6	8.0	9.5	7.3	4.3	16.5	15.8	38.6	35.7	39.6
Eneas barrio, San Sebastián Municipio	292	202	85	38.5	9.9	8.2	11.2	2.6	31.6	20.2	37.6	25.9	45.6
Ensenada barrio, Guánica Municipio	636	422	177	30.3	10.3	12.8	9.6	5.9	14.4	13.3	34.0	19.6	41.3
Ensenada barrio, Rincón Municipio	301	154	147	23.5	5.1	15.4	5.9	4.3	14.7	11.6	47.7	36.4	50.5
Esperanza barrio, Arecibo Municipio	645	419	191	32.0	7.9	15.4	11.6	6.2	19.3	12.5	29.0	17.3	34.5
Esperanza comunidad, Vieques Municipio	268	148	104	24.3	7.4	11.5	5.4	4.4	14.5	14.1	41.4	6.8	51.3
Espinar barrio, Aguada Municipio	283	163	106	18.1	4.7	7.7	3.9	3.1	13.2	8.7	34.9	21.5	37.6
Espino comunidad, Añasco Municipio	384	285	92	29.1	8.9	13.5	7.6	4.2	20.4	14.6	39.6	18.5	47.9
Espino barrio, Añasco Municipio	446	335	104	29.9	8.7	14.1	7.9	4.6	19.3	15.2	39.2	21.3	46.9
Espino barrio, Lares Municipio	450	305	127	24.9	10.0	14.9	8.2	7.1	16.2	14.2	42.3	23.8	49.9
Espino barrio, Las Marías Municipio	31	25	-	18.5	7.1	8.3	-	-	10.1	16.5	59.8	56.0	61.1
Espino barrio, San Lorenzo Municipio	920	562	308	29.0	13.2	14.5	11.7	6.3	14.0	10.1	34.1	15.2	41.5
Espinosa barrio, Dorado Municipio	1 150	823	257	39.1	12.2	13.0	8.5	4.7	23.6	24.8	40.0	30.6	46.6
Espinosa barrio, Vega Alta Municipio	2 998	2 200	704	26.6	6.8	11.0	7.4	3.9	16.8	14.3	41.9	29.4	47.4
Factor barrio, Arecibo Municipio	1 576	1 137	371	25.8	6.1	13.8	7.1	4.5	14.4	14.7	40.3	25.7	45.8
Fajardo zona urbana, Fajardo Municipio	9 281	6 356	2 413	30.5	7.9	11.9	8.1	5.0	19.4	18.6	43.4	39.1	45.6
Fajardo barrio-pueblo, Fajardo Municipio	4 995	3 168	1 523	30.8	9.0	12.6	9.2	4.2	18.3	16.4	37.5	29.9	41.2
Farallón barrio, Cayey Municipio	163	133	30	36.7	2.9	15.5	12.8	10.6	23.4	31.6	44.1	10.5	72.9
Felicia 1 barrio, Santa Isabel Municipio	64	51	13	23.0	1.8	5.0	5.4	-	18.7	18.3	20.6	13.7	24.7
Felicia 2 barrio, Santa Isabel Municipio	481	329	137	29.0	4.5	7.4	6.3	5.4	21.2	16.6	36.0	25.1	40.8
Flamenco barrio, Culebra Municipio	209	186	23	23.9	1.1	8.3	2.1	-	15.5	21.6	52.2	58.5	49.5
Florencio barrio, Fajardo Municipio	1 087	833	174	29.0	6.1	7.8	5.2	4.1	22.3	21.2	56.7	56.3	56.8
Florida zona urbana, Florida Municipio	1 656	1 186	359	31.8	11.2	13.4	12.1	8.2	19.9	16.9	34.7	23.8	40.6
Florida barrio, San Lorenzo Municipio	1 483	1 114	287	28.3	10.1	10.5	9.6	5.5	18.0	14.3	45.5	24.4	55.4
Florida barrio, Vieques Municipio	1 177	863	249	30.8	8.6	12.8	7.6	4.4	23.5	18.3	35.3	30.8	37.9
Florida Adentro barrio, Florida Municipio	3 261	2 410	697	29.0	9.6	12.9	10.1	6.0	19.2	16.1	32.8	21.6	38.4
Florida Afuera barrio, Barceloneta Municipio	3 381	2 328	926	28.3	8.1	14.6	9.0	4.6	17.3	14.9	35.8	24.8	40.5
Fraile barrio, Culebra Municipio	-	-	-	-	-	-	-	-	-	-	38.5	(X)	38.5
Frailes barrio, Guaynabo Municipio	6 184	4 136	1 692	20.5	3.8	7.3	4.7	3.0	13.5	12.7	57.2	45.2	60.3
Frailes barrio, Yauco Municipio	70	70	-	28.0	14.8	6.4	-	2.4	15.6	14.0	28.7	-	44.1
Fránquez comunidad, Morovis Municipio	533	338	152	29.7	12.0	13.5	13.9	5.8	20.3	16.4	34.5	20.5	41.3
Fránquez barrio, Morovis Municipio	1 003	662	226	26.6	8.4	10.9	12.2	4.5	15.7	13.5	34.7	27.0	37.6
Frontón barrio, Ciales Municipio	823	637	176	33.7	7.9	13.6	10.8	4.8	26.5	26.3	26.2	20.0	30.6
Fuig comunidad, Guánica Municipio	406	311	79	34.5	5.2	14.9	10.0	7.0	24.0	23.9	26.3	9.9	36.7
Furnias barrio, Las Marías Municipio	480	319	152	37.7	5.6	10.8	8.6	5.7	31.3	25.8	29.9	18.9	38.5
Galateo comunidad, Toa Alta Municipio	889	664	160	36.3	6.7	9.3	7.7	5.3	31.2	12.1	27.8	22.1	32.0
Galateo barrio, Toa Alta Municipio	1 442	1 041	330	30.4	6.1	10.4	8.1	5.3	24.5	11.6	33.1	23.2	38.2
Galateo Alto barrio, Isabela Municipio	356	216	140	31.7	10.8	19.3	12.7	5.7	20.1	20.9	32.0	22.0	36.4
Galateo Bajo barrio, Isabela Municipio	291	188	92	19.3	4.2	11.0	7.7	2.3	8.0	8.0	38.5	16.5	43.3
Garrochales barrio, Arecibo Municipio	694	510	150	30.4	6.7	14.0	11.8	5.8	21.5	17.9	34.7	21.9	41.9
Garrochales comunidad, Barceloneta Municipio	309	186	110	28.1	10.4	11.6	10.7	5.6	14.0	13.0	44.8	32.2	49.4
Garrochales barrio, Barceloneta Municipio	1 544	1 101	386	33.2	10.4	11.2	8.2	4.8	23.9	17.9	44.2	31.7	51.2
Garzas barrio, Adjuntas Municipio	218	168	50	26.2	6.4	3.4	2.8	3.6	26.4	13.0	21.9	25.9	20.2
Gato barrio, Orocovis Municipio	648	503	120	37.5	10.7	12.9	14.0	9.1	25.2	22.3	36.0	25.1	46.4
G. L. García comunidad, Cayey Municipio	338	233	87	20.3	5.8	10.1	7.2	2.1	13.1	9.6	35.6	11.5	43.5
Gobernador Piñero barrio, San Juan Municipio	12 313	6 671	5 167	28.3	7.9	14.1	8.2	4.4	15.8	13.6	52.1	35.9	57.4
Guacio barrio, San Sebastián Municipio	200	168	18	29.9	6.0	4.9	6.0	3.9	29.1	31.3	29.1	34.3	26.3
Guadiana barrio, Naranjito Municipio	1 133	830	245	31.0	7.3	13.9	9.3	6.5	20.0	17.1	36.1	31.4	38.7
Guajataca barrio, Quebradillas Municipio	581	448	108	42.8	11.2	17.8	14.6	7.0	26.6	26.2	24.1	14.6	33.5
Guajataca barrio, San Sebastián Municipio	324	255	62	47.2	15.6	15.7	12.2	4.4	38.6	33.9	53.3	52.7	54.0
Guamá barrio, San Germán Municipio	544	422	106	27.6	8.5	8.9	5.1	5.0	20.2	15.4	37.1	19.2	45.0
Guamaní barrio, Guayama Municipio	395	237	125	29.8	7.1	9.7	13.0	7.8	20.7	12.6	36.6	24.9	40.5
Guanábano barrio, Aguada Municipio	133	84	49	15.3	7.8	10.4	6.0	4.4	8.5	5.5	41.3	28.6	43.6
Guanajibo barrio, Cabo Rojo Municipio	705	523	142	21.8	7.0	8.0	6.4	4.3	12.0	12.5	51.1	31.2	56.7
Guanajibo barrio, Hormigueros Municipio	1 725	947	709	28.3	9.5	14.7	9.0	4.9	16.3	11.4	41.4	21.8	48.1
Guanajibo barrio, Mayagüez Municipio	1 639	1 009	562	24.3	6.0	10.4	7.2	3.7	15.7	11.5	46.9	30.9	51.5
Guánica zona urbana, Guánica Municipio	2 560	1 721	715	29.9	7.9	11.7	7.6	4.4	17.7	13.7	31.7	18.0	38.0
Guánica barrio-pueblo, Guánica Municipio	1 279	900	331	30.2	6.9	9.5	7.1	3.6	21.6	13.6	34.6	20.1	41.3
Guaniquilla barrio, Aguada Municipio	829	608	176	33.8	8.6	15.8	12.0	6.5	24.4	22.4	40.9	19.7	53.9
Guaonico barrio, Utuado Municipio	229	162	55	31.3	9.0	19.1	7.5	4.9	21.2	13.3	41.0	21.6	51.4

Table 6. **Disability Status: 2000**—Con.

[Data based on a sample (except Tables 65-68). For information on confidentiality protection, coverage, sampling error, and nonsampling error, see Appendix G. For location of definitions, see "How to Use This Census Report"]

Puerto Rico Municipio Municipio Subdivision and Place Subbarrio	Civilian noninstitutionalized population with a disability			Percent of civilian noninstitutionalized population with specified disability							Percent employed of civilian noninstitutionalized population 21 to 64 years		
				5 years and over					16 years and over, going outside the home	16 to 64 years, employment disability		Disability status	
	5 years and over	16 to 64 years	65 years and over	Any disability	Sensory	Physical	Mental	Self-care			Total	With a disability	No disability
MUNICIPIO SUBDIVISION AND PLACE—Con.													
Guaraguao barrio, Guaynabo Municipio	929	678	191	24.1	5.2	9.4	5.9	2.0	13.5	14.4	45.1	33.3	49.5
Guaraguao barrio, Ponce Municipio	207	149	44	22.8	8.1	12.4	6.7	3.6	11.9	8.9	32.8	22.0	36.3
Guaraguao Abajo barrio, Bayamón Municipio	1 224	857	285	15.7	4.0	6.0	4.4	1.9	9.3	9.5	54.4	35.2	58.3
Guaraguao Arriba barrio, Bayamón Municipio	372	249	74	23.7	6.4	9.2	9.0	3.8	12.6	10.6	34.6	24.5	37.4
Guardarraya barrio, Patillas Municipio	674	445	202	35.5	10.1	12.6	10.6	6.1	26.8	19.3	36.4	36.0	36.6
Guásimas barrio, Arroyo Municipio	1 085	833	246	30.8	6.5	10.3	7.4	3.8	21.3	20.4	30.5	27.8	31.8
Guatemala barrio, San Sebastián Municipio	926	597	292	34.1	10.5	16.4	9.7	4.8	20.7	13.6	44.9	36.6	48.7
Guavate barrio, Cayey Municipio	517	387	109	38.6	8.7	13.5	12.5	8.4	26.9	25.4	32.3	21.6	40.6
Guayabal comunidad, Juana Díaz Municipio	746	547	172	33.4	7.0	9.9	7.1	6.3	31.3	26.4	29.0	31.0	27.8
Guayabal barrio, Juana Díaz Municipio	1 563	1 124	360	29.5	6.3	11.0	7.6	6.1	25.5	20.3	30.9	24.1	34.5
Guayabo barrio, Aguada Municipio	665	473	141	22.6	4.1	10.6	6.1	3.7	15.1	10.6	42.7	25.2	47.9
Guayabo Dulce barrio, Adjuntas Municipio	28	28	-	30.4	-	-	10.9	-	6.3	28.8	64.6	78.3	57.1
Guayabos barrio, Isabela Municipio	338	286	45	23.6	6.7	9.6	4.5	5.2	20.3	19.1	28.1	21.3	31.4
Guayabota barrio, Yabucoa Municipio	1 000	697	230	34.6	10.8	14.1	11.2	7.2	25.0	19.1	26.9	20.7	30.4
Guayacán barrio, Ceiba Municipio	166	122	-	8.3	1.7	1.0	2.3	-	5.4	6.3	52.0	43.9	52.9
Guayama zona urbana, Guayama Municipio	5 581	3 514	1 758	28.3	7.5	12.3	8.4	4.8	18.2	16.1	40.4	30.4	44.4
Guayama barrio-pueblo, Guayama Municipio	4 765	2 900	1 592	30.6	8.4	13.9	9.4	5.4	19.1	16.8	37.6	28.8	41.4
Guayanilla zona urbana, Guayanilla Municipio	1 222	736	446	25.7	8.1	11.2	7.3	3.8	16.0	12.8	35.6	25.0	39.1
Guayanilla barrio-pueblo, Guayanilla Municipio	1 162	710	412	25.9	8.3	11.6	7.5	4.1	15.9	13.0	35.2	25.2	38.5
Guaynabo zona urbana, Guaynabo Municipio	15 261	9 705	4 669	21.5	4.6	8.1	5.7	3.9	13.9	11.7	56.9	40.9	61.0
Guaynabo barrio-pueblo, Guaynabo Municipio	819	525	247	29.3	6.8	8.3	7.5	4.1	22.6	13.2	47.3	35.0	52.1
Guayo barrio, Adjuntas Municipio	143	109	25	17.5	3.3	6.0	2.1	1.0	12.5	11.3	49.3	46.9	50.0
Guerrero barrio, Aguadilla Municipio	698	486	192	29.2	11.0	10.6	10.0	6.4	15.9	15.5	30.5	26.5	32.4
Guerrero barrio, Isabela Municipio	917	612	233	26.6	8.5	13.3	9.2	2.9	14.7	10.2	37.3	27.2	41.1
Guilarte barrio, Adjuntas Municipio	335	238	54	33.9	8.4	14.4	7.5	9.8	21.2	20.0	22.6	14.3	27.5
Gurabo zona urbana, Gurabo Municipio	2 478	1 735	624	29.7	7.8	12.9	9.2	3.8	19.4	16.8	37.0	26.1	42.1
Gurabo barrio-pueblo, Gurabo Municipio	624	415	201	36.4	9.6	15.5	12.4	5.7	24.3	17.0	27.9	14.9	35.4
Gurabo Abajo barrio, Juncos Municipio	1 275	994	212	37.0	10.1	11.9	11.2	7.8	27.7	22.4	33.9	28.5	38.0
Gurabo Arriba barrio, Juncos Municipio	180	109	63	35.9	8.0	17.5	11.2	8.4	19.5	24.0	42.3	43.3	41.8
Guzmán Abajo barrio, Río Grande Municipio	1 826	1 309	421	30.1	6.7	9.4	7.6	3.9	22.5	18.7	38.5	24.0	45.7
Guzmán Arriba barrio, Río Grande Municipio	175	143	25	22.4	4.1	7.3	5.9	1.7	10.6	12.5	48.0	54.5	45.4
Hatillo barrio, Añasco Municipio	285	211	66	23.5	9.2	6.4	8.2	4.5	18.2	17.9	38.9	34.7	40.4
Hatillo zona urbana, Hatillo Municipio	1 500	965	399	30.0	9.1	16.0	10.7	6.2	16.0	14.8	34.8	21.6	40.8
Hatillo barrio, Hatillo Municipio	953	641	285	24.4	6.2	13.2	8.8	5.5	14.0	14.2	37.2	18.9	43.4
Hatillo barrio-pueblo, Hatillo Municipio	859	542	197	33.3	11.0	17.5	11.8	6.1	18.5	16.8	35.6	23.7	42.6
Hato barrio, San Lorenzo Municipio	2 033	1 425	501	31.6	8.5	12.8	11.9	6.1	21.7	18.3	38.0	20.9	46.9
Hato Abajo barrio, Arecibo Municipio	5 834	3 754	1 883	27.3	7.4	13.3	8.0	4.7	16.1	13.4	44.3	29.6	49.6
Hato Arriba barrio, Arecibo Municipio	1 937	1 317	485	26.6	6.2	11.3	8.6	3.1	14.9	14.3	41.6	25.8	47.5
Hato Arriba comunidad, San Sebastián Municipio	222	147	62	33.0	10.0	11.6	10.0	7.9	23.2	20.0	26.2	7.4	36.1
Hato Arriba barrio, San Sebastián Municipio	458	322	102	24.8	8.1	9.5	6.2	3.7	12.1	13.2	40.4	21.7	46.7
Hato Candal comunidad, Río Grande Municipio	536	383	153	24.6	5.7	10.7	7.7	4.6	15.7	19.5	30.4	24.5	32.8
Hato Nuevo barrio, Guaynabo Municipio	676	424	226	23.4	7.3	11.1	6.0	2.9	11.2	12.8	48.2	37.1	51.4
Hato Nuevo barrio, Gurabo Municipio	1 997	1 629	324	29.7	6.1	9.7	5.1	3.5	23.4	21.5	42.8	36.0	46.5
Hato Puerco barrio, Canóvanas Municipio	1 993	1 504	410	29.5	6.6	12.4	8.4	5.1	19.9	17.2	38.8	25.3	45.7
Hato Puerco Abajo barrio, Villalba Municipio	551	419	85	32.4	10.8	10.6	8.9	7.2	20.5	14.9	24.3	19.2	27.8
Hato Puerco Arriba barrio, Villalba Municipio	2 142	1 378	510	26.3	9.1	9.9	7.4	4.1	14.5	11.6	36.6	20.8	42.2
Hato Rey Central barrio, San Juan Municipio	6 204	4 255	1 707	32.0	7.6	11.4	6.8	4.4	19.9	18.5	40.4	28.6	46.1
Hato Rey Norte barrio, San Juan Municipio	3 675	1 877	1 680	23.9	5.4	11.0	6.6	3.6	14.4	10.2	56.8	38.1	61.3
Hato Rey Sur barrio, San Juan Municipio	2 983	2 092	860	28.8	6.1	9.0	6.0	3.4	17.5	16.6	54.1	43.9	58.0
Hato Tejas barrio, Bayamón Municipio	10 849	7 423	2 800	25.3	5.3	9.8	7.2	4.1	16.5	14.5	50.0	36.8	54.5
Hato Viejo barrio, Arecibo Municipio	639	408	176	32.7	9.6	15.6	12.6	7.9	17.0	13.2	42.2	21.8	51.4
Hato Viejo barrio, Ciales Municipio	694	444	223	32.0	10.6	18.4	13.6	7.2	15.9	19.3	39.2	23.8	47.8
Hayales barrio, Coamo Municipio	382	256	104	32.3	8.8	10.7	12.2	4.9	31.2	25.0	36.2	22.4	43.3
Helechal barrio, Barranquitas Municipio	950	718	204	25.4	8.6	10.6	9.5	4.7	18.0	15.0	28.9	21.6	32.2
Herreras barrio, Río Grande Municipio	232	169	52	30.8	13.0	10.1	4.1	3.6	11.3	23.4	31.6	31.1	32.0
Higuillar barrio, Dorado Municipio	5 462	4 110	1 096	26.3	5.7	9.9	7.3	4.3	17.6	15.3	44.4	31.8	49.4
Hoconuco Alto barrio, San Germán Municipio	188	142	28	29.5	8.2	10.0	8.5	17.1	23.1	18.6	31.1	18.6	36.4
Hoconuco Bajo barrio, San Germán Municipio	341	240	101	22.9	6.6	12.2	5.4	5.6	11.9	12.2	38.3	8.1	48.4
Honduras barrio, Barranquitas Municipio	647	510	95	32.5	7.0	9.2	13.3	5.4	26.1	19.9	32.7	15.6	45.1
Honduras barrio, Cidra Municipio	379	294	85	23.4	4.9	10.2	6.5	2.9	13.6	15.9	25.1	13.9	29.8
Hormigueros zona urbana, Hormigueros Municipio	3 439	2 158	1 115	29.4	8.1	13.5	7.8	5.3	18.7	14.9	43.3	28.2	49.2
Hormigueros barrio, Hormigueros Municipio	560	354	156	18.4	5.3	9.2	3.9	3.3	8.8	9.2	49.7	28.0	54.3
Hormigueros barrio-pueblo, Hormigueros Municipio	240	133	103	26.4	9.7	15.5	8.7	7.3	20.4	13.3	44.7	27.0	49.3
Hoya Mala barrio, San Sebastián Municipio	1 230	879	318	36.0	10.3	14.3	7.3	2.6	26.3	19.3	38.7	26.6	47.1
Hoyo Mulas barrio, Carolina Municipio	8 055	5 812	1 905	25.8	6.3	11.5	7.4	3.8	16.1	14.9	48.3	28.9	55.6
H. Rivera Colón comunidad, Toa Alta Municipio	558	406	116	25.6	10.1	9.3	8.3	6.7	14.4	14.7	30.9	25.7	33.1
Húcares barrio, Naguabo Municipio	588	384	125	31.4	7.4	9.6	12.0	5.7	18.6	20.4	27.2	16.8	31.9
Humacao zona urbana, Humacao Municipio	5 461	3 764	1 572	28.7	7.1	13.5	8.6	4.8	19.3	16.4	39.0	24.0	45.9
Humacao barrio-pueblo, Humacao Municipio	1 280	831	419	28.9	7.9	14.0	8.6	5.1	19.5	14.3	40.2	27.1	46.3
Humatas barrio, Añasco Municipio	70	41	29	16.2	3.2	13.0	6.0	2.8	7.8	6.6	24.4	34.1	22.2
Imbéry comunidad, Barceloneta Municipio	636	433	195	22.6	4.8	14.4	8.7	3.5	13.2	11.5	36.1	13.1	43.7
Indiera Alta barrio, Maricao Municipio	370	293	52	28.2	3.1	7.1	4.3	4.7	29.0	15.8	34.7	28.7	37.7
Indiera Baja barrio, Maricao Municipio	218	165	49	36.7	9.4	6.2	2.0	2.5	28.4	22.5	33.7	32.4	34.6
Indiera Fría barrio, Maricao Municipio	159	119	40	37.1	6.1	7.2	8.9	4.7	38.8	41.2	32.3	34.3	30.5
Indios comunidad, Guayanilla Municipio	526	357	142	32.4	10.0	8.6	8.9	4.2	23.9	17.1	32.9	23.8	37.0
Indios barrio, Guayanilla Municipio	490	309	140	23.2	6.4	9.3	7.7	4.3	16.5	13.3	30.5	18.1	34.6
Ingenio comunidad, Toa Baja Municipio	1 416	1 040	279	27.2	9.5	11.2	6.7	2.7	16.0	15.0	30.7	18.7	35.9
Isabela zona urbana, Isabela Municipio	3 160	2 145	953	26.6	8.7	13.8	8.1	5.5	15.9	13.5	36.1	21.1	42.0
Isabela barrio-pueblo, Isabela Municipio	2 440	1 610	772	28.8	10.5	14.8	9.2	5.5	17.0	14.2	37.4	20.7	44.6
Isabel II barrio-pueblo, Vieques Municipio	438	247	188	29.9	10.6	14.5	7.6	4.5	18.4	17.1	24.4	21.2	25.7
Isla de Mona e Islote Monito barrio, Mayagüez Municipio	-	-	-	(X)	(X)	(X)	(X)	(X)	(X)	(X)	(X)	(X)	(X)
Islote barrio, Arecibo Municipio	1 923	1 487	393	35.3	7.6	15.2	12.9	6.4	25.6	19.8	33.4	20.5	41.8
Jacaboa barrio, Patillas Municipio	330	185	128	28.1	14.0	11.1	5.5	4.2	16.0	12.4	26.4	20.1	28.6

Table 6. **Disability Status: 2000**—Con.

[Data based on a sample (except Tables 65-68). For information on confidentiality protection, coverage, sampling error, and nonsampling error, see Appendix G. For location of definitions, see "How to Use This Census Report"]

Puerto Rico Municipio Municipio Subdivision and Place Subbarrio	Civilian noninstitutionalized population with a disability			Percent of civilian noninstitutionalized population with specified disability							Percent employed of civilian noninstitutionalized population 21 to 64 years		
				5 years and over					16 years and over, going outside the home	16 to 64 years, employment disability		Disability status	
	5 years and over	16 to 64 years	65 years and over	Any disability	Sensory	Physical	Mental	Self-care			Total	With a disability	No disability
MUNICIPIO SUBDIVISION AND PLACE—Con.													
Jacaguas barrio, Juana Díaz Municipio	753	453	261	18.4	7.0	9.6	6.1	2.5	11.3	8.9	41.8	26.2	44.9
Jácana barrio, Yauco Municipio	334	183	116	18.4	6.1	8.9	6.8	5.7	13.0	8.6	36.2	39.3	35.7
Jácanas barrio, Yabucoa Municipio	994	795	178	31.0	6.4	12.0	10.3	6.7	25.7	19.1	29.6	19.9	35.1
Jagual barrio, Patillas Municipio	130	96	34	24.8	4.2	10.9	8.8	4.0	16.2	19.5	42.8	37.5	45.3
Jagual comunidad, San Lorenzo Municipio	267	193	56	20.2	5.0	12.5	10.9	1.7	12.0	10.1	31.6	23.3	34.1
Jagual barrio, San Lorenzo Municipio	963	676	213	25.2	6.8	12.7	10.5	3.5	17.4	13.8	33.3	30.6	34.3
Jagua Pasto barrio, Guayanilla Municipio	11	5	6	15.3	6.9	15.3	-	-	23.4	-	-	-	-
Jaguar barrio, Gurabo Municipio	200	143	48	26.6	5.9	15.4	9.1	4.7	19.0	13.1	44.8	11.2	58.0
Jaguas barrio, Ciales Municipio	1 432	1 044	266	31.8	7.6	13.4	13.3	8.1	21.6	19.8	34.4	30.2	37.0
Jaguas barrio, Guayanilla Municipio	290	208	31	26.6	5.6	5.1	9.6	2.4	22.5	16.5	37.2	32.5	39.3
Jaguas barrio, Gurabo Municipio	470	370	88	25.1	5.7	12.9	6.4	2.9	13.6	17.4	46.0	34.5	51.0
Jaguas barrio, Peñuelas Municipio	397	302	70	17.7	10.0	8.6	5.3	2.6	10.0	7.2	36.3	16.0	41.2
Jagüey barrio, Aguada Municipio	443	325	102	23.7	6.8	10.5	4.8	4.6	18.0	13.9	35.7	21.6	40.4
Jagüey barrio, Rincón Municipio	207	147	60	25.1	7.5	13.7	7.5	6.7	14.2	12.9	17.9	3.4	23.2
Jagüeyes barrio, Aguas Buenas Municipio	578	436	122	23.8	5.1	13.3	7.3	3.4	15.3	14.3	45.3	27.4	52.1
Jaguitas barrio, Hormigueros Municipio	371	258	92	23.9	4.4	8.2	5.3	3.0	14.6	12.7	49.4	35.7	53.4
Jájome Alto barrio, Cayey Municipio	178	134	30	32.2	6.5	11.0	9.6	5.4	14.8	17.8	34.7	34.5	34.9
Jájome Bajo barrio, Cayey Municipio	191	145	40	29.2	10.1	11.2	9.9	1.8	21.7	15.2	30.7	12.4	42.5
Jauca barrio, Jayuya Municipio	38	9	29	23.5	7.4	19.8	8.6	3.7	5.5	-	40.6	-	46.7
Jauca comunidad, Santa Isabel Municipio	467	267	191	26.8	8.9	14.8	6.5	6.1	20.9	11.9	40.5	37.2	41.5
Jauca 1 barrio, Santa Isabel Municipio	660	373	265	26.8	8.0	14.1	6.7	5.2	21.2	12.4	43.1	42.3	43.3
Jauca 2 barrio, Santa Isabel Municipio	631	492	126	20.6	5.0	7.3	4.0	2.3	14.9	11.7	44.8	32.9	48.3
Jayuya zona urbana, Jayuya Municipio	930	601	282	29.4	9.4	17.3	9.5	5.9	17.0	16.4	29.7	24.4	32.1
Jayuya barrio-pueblo, Jayuya Municipio	490	283	176	30.9	11.5	18.9	13.5	7.1	17.1	13.8	26.0	22.5	27.8
Jayuya Abajo barrio, Jayuya Municipio	748	554	159	27.3	8.1	13.3	6.7	3.7	15.6	16.3	34.6	21.2	40.3
Jiménez barrio, Río Grande Municipio	658	432	226	25.3	8.0	13.7	7.9	2.5	13.5	12.7	39.7	18.1	46.8
Jobos comunidad, Guayama Municipio	1 004	789	198	31.3	8.5	12.2	9.1	5.2	21.8	14.9	28.5	19.2	33.9
Jobos barrio, Guayama Municipio	1 800	1 348	348	30.8	9.5	13.2	8.1	4.8	20.0	14.1	29.1	17.8	35.0
Jobos barrio, Isabela Municipio	995	719	237	29.4	7.7	14.0	7.8	4.1	15.7	17.3	39.0	23.6	46.3
Juana Díaz zona urbana, Juana Díaz Municipio	2 603	1 583	881	29.0	8.3	14.2	9.2	4.4	15.9	13.7	31.8	18.7	36.7
Juana Díaz barrio-pueblo, Juana Díaz Municipio	1 439	826	535	33.5	9.1	17.2	11.2	6.5	17.7	11.9	26.8	15.1	32.0
Juan Alonso barrio, Mayagüez Municipio	179	96	83	14.5	1.8	7.1	2.8	2.0	10.3	5.6	52.4	18.8	57.1
Juan Asencio barrio, Aguas Buenas Municipio	758	554	139	29.1	6.4	9.9	8.3	4.0	20.7	22.6	39.2	39.3	39.2
Juan González barrio, Adjuntas Municipio	217	144	61	29.8	7.4	11.1	9.6	6.1	26.2	12.7	34.4	21.7	39.8
Juan Martín barrio, Luquillo Municipio	345	230	89	40.8	14.4	20.9	16.2	9.7	21.3	15.5	37.7	27.8	44.6
Juan Martín barrio, Yabucoa Municipio	753	569	182	23.5	7.1	12.2	8.2	3.1	15.5	11.2	38.1	11.9	47.7
Juan Sánchez barrio, Bayamón Municipio	3 848	2 358	1 334	19.3	3.9	8.4	4.7	2.4	10.3	11.6	54.2	45.7	56.2
Juncal comunidad, San Sebastián Municipio	255	176	75	24.2	6.6	12.3	7.7	4.6	17.0	14.6	31.1	29.8	31.5
Juncal barrio, San Sebastián Municipio	457	336	111	24.7	6.9	11.3	7.7	4.4	17.0	11.2	33.8	28.2	36.0
Juncos zona urbana, Juncos Municipio	2 437	1 595	718	29.9	11.3	13.5	9.8	6.0	18.4	14.7	36.6	25.4	41.6
Juncos barrio-pueblo, Juncos Municipio	831	463	342	33.3	13.5	16.0	9.9	7.1	19.5	17.5	41.0	29.3	46.4
La Alianza comunidad, Arecibo Municipio	645	476	161	32.5	7.9	14.3	11.7	7.9	23.1	19.2	37.3	30.5	41.1
La Dolores comunidad, Río Grande Municipio	1 136	751	297	34.3	8.6	16.0	14.1	11.9	23.9	18.5	33.6	21.2	40.3
La Fermina comunidad	1 014	735	215	33.8	5.6	14.8	7.2	4.6	22.9	21.3	34.0	24.5	39.5
Humacao Municipio (part)	642	505	108	33.0	4.6	11.0	6.6	3.6	26.1	24.9	32.4	28.5	34.7
Las Piedras Municipio (part)	372	230	107	35.2	7.5	21.7	8.1	6.3	17.2	14.2	37.0	16.5	48.6
La Gloria barrio, Trujillo Alto Municipio	1 017	711	266	23.9	6.7	10.6	7.8	2.9	10.3	12.4	45.6	30.4	50.5
Lagunas barrio, Aguada Municipio	700	494	149	24.1	7.7	6.2	7.3	3.7	15.6	14.9	42.2	24.0	48.8
Lajas zona urbana, Lajas Municipio	1 123	663	429	23.8	6.2	9.9	6.8	5.6	18.0	11.4	43.4	25.9	48.5
Lajas barrio, Lajas Municipio	608	391	212	29.8	9.1	13.1	8.0	3.6	16.2	14.0	32.2	23.3	36.1
Lajas barrio-pueblo, Lajas Municipio	255	155	100	38.8	9.7	15.7	8.1	8.7	34.3	17.7	37.5	14.7	50.4
Lajas Arriba barrio, Lajas Municipio	544	353	157	21.7	5.4	8.3	6.2	4.0	15.5	10.0	27.5	23.6	28.7
La Luisa comunidad, Manatí Municipio	864	623	215	29.0	10.0	11.8	8.3	4.9	18.6	18.8	31.2	19.9	36.2
Lamboglia comunidad, Patillas Municipio	398	299	37	37.4	8.1	16.1	7.7	6.9	23.1	26.7	30.3	18.7	39.2
Lapa barrio, Cayey Municipio	16	16	-	10.3	7.7	3.2	3.2	-	3.9	8.7	53.8	43.8	55.7
Lapa barrio, Salinas Municipio	2 233	1 589	511	25.1	7.5	9.2	7.4	4.7	17.8	14.9	34.8	23.8	38.8
La Parguera comunidad, Lajas Municipio	315	215	100	25.9	4.8	12.2	9.4	3.4	19.4	15.1	36.8	15.4	44.8
La Playa comunidad, Añasco Municipio	787	558	184	38.1	13.6	14.7	9.2	5.1	22.1	22.7	38.8	34.0	42.1
La Plena comunidad, Salinas Municipio	191	139	52	21.4	3.8	11.1	5.9	2.9	20.4	15.9	22.7	9.4	27.1
Lares zona urbana, Lares Municipio	1 758	1 089	572	27.0	8.9	11.1	8.1	4.6	19.8	14.5	38.3	19.6	45.2
Lares barrio, Lares Municipio	1 022	738	262	28.4	8.5	10.7	6.7	3.6	18.1	15.7	37.6	23.2	44.1
Lares barrio-pueblo, Lares Municipio	934	525	336	28.0	9.3	11.3	8.0	5.2	21.0	16.2	35.9	20.6	41.4
Las Marías comunidad, Añasco Municipio	633	533	80	37.1	4.5	12.3	9.0	5.1	30.5	34.1	39.6	33.5	45.5
Las Marías zona urbana, Las Marías Municipio	199	122	66	21.8	6.4	11.1	4.5	4.3	10.4	9.6	46.4	37.1	48.4
Las Marías barrio-pueblo, Las Marías Municipio	128	81	29	33.1	10.9	15.0	9.3	7.2	14.2	12.4	37.8	21.7	44.9
Las Ochenta comunidad, Salinas Municipio	214	170	44	21.9	5.7	8.9	6.6	1.3	16.9	12.9	29.2	14.1	34.7
Las Ollas comunidad, Santa Isabel Municipio	494	390	86	26.3	5.6	7.4	5.7	7.6	22.2	17.4	35.0	35.5	34.8
Las Palmas barrio, Utuado Municipio	220	152	68	18.6	4.4	9.7	5.4	2.1	11.2	10.4	28.4	29.5	28.1
Las Piedras zona urbana, Las Piedras Municipio	1 404	953	363	23.3	7.0	13.1	8.9	4.0	12.3	12.2	38.5	18.8	45.2
Las Piedras barrio-pueblo, Las Piedras Municipio	559	326	164	30.5	9.9	15.7	14.4	5.4	18.7	16.1	28.7	16.8	34.4
La Torre barrio, Lares Municipio	328	166	120	21.1	6.3	10.7	6.0	1.9	10.9	7.3	41.4	20.7	46.0
Lavadero barrio, Hormigueros Municipio	1 210	885	261	33.3	6.5	11.8	6.5	5.3	26.4	21.2	47.9	35.2	54.8
Leguísamo barrio, Mayagüez Municipio	528	341	150	27.0	7.3	11.2	8.2	5.5	20.1	14.6	35.2	24.0	39.2
Levittown comunidad, Toa Baja Municipio	6 702	4 635	1 798	24.0	5.6	9.7	5.3	3.1	14.9	13.9	51.8	34.6	57.3
Liborio Negrón Torres comunidad, Sabana Grande Municipio	467	336	120	37.4	6.1	13.0	9.7	6.2	30.9	21.9	28.5	15.5	38.8
Limaní barrio, Adjuntas Municipio	67	42	25	18.4	3.6	4.9	4.9	2.2	13.9	6.8	36.3	-	44.9
Limón barrio, Mayagüez Municipio	462	322	115	29.8	9.6	11.9	8.4	3.4	18.2	14.6	37.7	22.7	44.6
Limón barrio, Utuado Municipio	57	31	26	33.9	21.4	16.7	16.7	11.9	24.5	15.9	18.2	19.4	17.4
Limones barrio, Yabucoa Municipio	1 194	882	295	33.2	11.8	17.6	12.6	6.9	22.8	17.4	30.9	18.2	38.1
Lirios barrio, Juncos Municipio	1 455	1 025	286	29.7	8.3	11.9	8.1	8.6	20.4	15.6	37.7	35.0	39.0
Lizas barrio, Maunabo Municipio	196	119	77	22.6	4.4	14.0	5.4	4.3	17.6	16.5	42.4	20.6	48.3
Llanadas barrio, Isabela Municipio	628	315	245	24.7	9.8	14.3	8.6	5.3	15.8	11.5	48.9	41.0	50.9
Llano barrio, Guayanilla Municipio	167	96	51	24.7	11.7	13.5	3.6	2.2	12.6	12.3	27.2	19.6	29.8
Llanos barrio, Aibonito Municipio	1 496	1 060	358	23.8	7.8	12.5	10.2	4.2	14.7	11.0	37.6	19.3	44.3

Table 6. **Disability Status: 2000**—Con.

[Data based on a sample (except Tables 65-68). For information on confidentiality protection, coverage, sampling error, and nonsampling error, see Appendix G.
For location of definitions, see "How to Use This Census Report"]

Puerto Rico Municipio Municipio Subdivision and Place Subbarrio	Civilian noninstitutionalized population with a disability			Percent of civilian noninstitutionalized population with specified disability							Percent employed of civilian noninstitutionalized population 21 to 64 years		
				5 years and over					16 years and over, going outside the home	16 to 64 years, employment disability		Disability status	
	5 years and over	16 to 64 years	65 years and over	Any disability	Sensory	Physical	Mental	Self-care			Total	With a disability	No disability
MUNICIPIO SUBDIVISION AND PLACE—Con.													
Llanos barrio, Lajas Municipio	169	108	46	24.7	8.6	14.8	10.0	3.1	14.9	11.3	38.8	23.2	43.3
Llanos Costa barrio, Cabo Rojo Municipio	869	583	255	26.4	8.3	12.0	7.1	5.8	15.4	14.3	40.0	17.7	47.9
Llanos Tuna barrio, Cabo Rojo Municipio	1 659	1 049	507	30.0	8.2	11.8	8.2	6.2	19.9	12.0	40.2	26.4	46.2
Llave barrio, Vieques Municipio	-	-	-	-	-	-	-	-	-	-	56.3	(X)	56.3
Lluveras comunidad, Sabana Grande Municipio	736	564	131	38.6	5.7	8.3	6.3	11.8	34.2	17.6	25.5	20.7	29.5
Loíza zona urbana, Loíza Municipio	816	549	227	22.0	7.1	9.8	5.6	3.8	14.4	13.2	23.1	16.3	25.6
Loíza barrio-pueblo, Loíza Municipio	816	549	227	22.0	7.1	9.8	5.6	3.8	14.4	13.2	23.1	16.3	25.6
Lomas comunidad, Canóvanas Municipio	191	130	61	22.1	5.9	11.8	6.5	4.2	11.0	10.1	40.8	30.8	44.0
Lomas barrio, Canóvanas Municipio	1 200	779	357	23.8	8.1	12.9	8.5	4.1	13.4	11.4	33.6	16.1	39.3
Lomas barrio, Juana Díaz Municipio	355	213	108	28.2	11.4	15.8	8.8	4.8	12.8	15.6	24.4	19.1	26.3
Lomas barrio, Naranjito Municipio	1 390	1 004	321	36.7	11.6	12.7	13.7	6.5	27.7	23.5	26.1	19.2	30.5
Los Llanos comunidad, Coamo Municipio	648	382	172	30.1	5.9	10.9	5.4	14.3	22.1	16.8	44.3	25.7	52.3
Los Llanos barrio, Coamo Municipio	834	528	208	25.1	4.9	9.4	5.1	10.1	19.0	15.0	41.3	21.4	48.4
Luis Lloréns Torres comunidad, Juana Díaz Municipio	556	331	192	18.7	6.6	10.9	7.0	2.5	11.6	10.0	40.8	23.5	44.1
Luis M. Cintrón comunidad, Fajardo Municipio	611	374	201	25.0	7.5	11.2	6.1	5.4	18.2	10.8	33.3	23.1	36.8
Luquillo zona urbana, Luquillo Municipio	2 084	1 537	477	28.4	8.7	12.6	8.3	4.0	20.4	16.8	39.8	29.5	44.6
Luquillo barrio-pueblo, Luquillo Municipio	494	339	149	40.9	11.4	15.1	9.9	7.9	39.1	35.8	36.0	41.1	32.1
Luyando comunidad, Aguada Municipio	615	404	170	19.5	7.5	8.9	7.2	3.6	11.4	8.8	43.2	27.3	46.8
Mabú barrio, Humacao Municipio	2 369	1 555	710	30.0	6.5	13.8	9.4	5.5	21.1	18.3	36.7	23.8	42.6
Macaná barrio, Guayanilla Municipio	422	256	150	27.5	10.2	13.8	7.9	2.6	18.5	15.3	32.6	20.7	37.2
Macaná barrio, Peñuelas Municipio	323	272	46	37.4	7.3	10.2	3.4	0.9	26.4	24.9	40.3	34.9	45.0
Machete barrio, Guayama Municipio	582	500	62	26.6	2.5	6.7	4.5	3.4	25.4	25.5	50.4	39.1	56.4
Machos barrio, Ceiba Municipio	827	593	215	25.2	6.2	11.5	5.8	4.0	17.0	15.0	44.1	38.9	46.1
Machuchal barrio, Sabana Grande Municipio	1 465	1 029	358	32.8	5.6	11.0	8.1	10.5	25.4	19.1	37.3	27.9	42.5
Machuelo Abajo barrio, Ponce Municipio	2 808	1 552	1 068	22.8	7.7	10.3	6.1	3.1	12.1	9.8	37.2	23.2	40.8
Machuelo Arriba barrio, Ponce Municipio	2 470	1 566	743	19.2	6.0	9.2	5.5	2.9	9.6	7.8	44.0	29.4	47.4
Magas barrio, Guayanilla Municipio	696	490	165	21.7	7.1	8.6	4.9	3.2	14.9	11.2	36.9	30.3	39.1
Magas Arriba comunidad, Guayanilla Municipio	291	174	90	28.7	8.3	11.5	9.4	4.7	21.0	15.6	25.4	36.2	21.2
Magos barrio, San Sebastián Municipio	89	71	18	36.2	14.6	19.5	8.5	14.2	22.2	26.3	31.8	23.2	37.0
Maguayo barrio, Dorado Municipio	1 309	944	290	29.8	7.9	11.9	7.6	7.6	20.6	15.6	39.4	26.3	45.8
Magueyes barrio, Corozal Municipio	113	96	12	32.6	11.8	7.8	7.5	3.7	33.5	11.5	7.5	6.0	9.2
Magueyes barrio, Ponce Municipio	1 331	938	374	23.6	4.9	10.8	6.1	3.7	15.8	12.4	42.0	32.7	44.8
Magueyes Urbano barrio, Ponce Municipio	144	65	77	11.8	3.4	7.9	6.4	3.2	8.2	3.4	48.7	34.5	50.0
Maizales barrio, Naguabo Municipio	837	690	135	43.3	8.8	15.8	9.4	2.5	33.0	35.1	35.2	29.7	41.2
Maleza Alta barrio, Aguadilla Municipio	256	185	71	16.5	3.4	6.8	2.9	1.2	13.3	9.7	60.8	41.0	64.9
Maleza Baja barrio, Aguadilla Municipio	384	299	79	16.4	3.8	5.3	3.0	1.0	13.6	12.6	47.9	44.1	48.8
Malezas barrio, Mayagüez Municipio	233	162	63	23.1	8.4	7.8	6.9	2.9	7.7	14.6	36.5	25.9	40.7
Mal Paso barrio, Aguada Municipio	480	328	126	19.5	9.0	9.6	6.6	5.0	10.5	9.0	45.3	24.1	50.7
Mambiche barrio, Humacao Municipio	483	362	105	25.6	6.3	15.4	7.6	5.2	13.9	11.3	34.7	21.0	40.2
Mamey barrio, Aguada Municipio	363	283	70	18.1	7.8	7.7	5.8	2.7	8.4	11.4	41.8	14.9	49.4
Mamey barrio, Guaynabo Municipio	768	531	219	25.7	8.6	10.4	5.4	4.1	17.9	9.6	50.2	36.1	55.1
Mamey barrio, Gurabo Municipio	1 222	979	216	32.0	5.0	9.1	6.0	3.6	28.5	25.6	53.8	53.1	54.2
Mamey barrio, Juncos Municipio	955	726	210	28.7	8.4	13.3	6.0	4.7	19.0	17.2	46.3	34.4	52.2
Mamey barrio, Patillas Municipio	578	395	174	25.6	6.1	11.2	8.5	2.6	15.3	11.4	41.2	16.7	50.4
Mameyal barrio, Dorado Municipio	-	-	-	(X)	(X)	(X)	(X)	(X)	(X)	(X)	(X)	(X)	(X)
Mameyes Abajo barrio, Utuado Municipio	461	321	77	40.9	11.4	8.5	7.8	15.7	34.6	24.7	21.4	3.3	38.5
Mameyes Arriba barrio, Jayuya Municipio	604	433	128	28.7	6.8	8.3	5.5	3.4	18.5	22.8	27.1	37.1	21.8
Mameyes I barrio, Luquillo Municipio	733	515	202	34.2	8.7	11.5	9.2	6.4	24.0	25.4	36.1	27.3	40.8
Mameyes II barrio, Río Grande Municipio	701	469	219	27.1	5.5	10.5	7.6	5.1	13.7	12.9	42.3	27.6	47.9
Maná barrio, Corozal Municipio	516	361	143	28.2	10.1	10.8	6.8	1.5	18.2	15.2	29.5	24.9	31.6
Manatí zona urbana, Manatí Municipio	4 771	3 086	1 429	32.3	9.0	14.4	9.9	5.7	19.5	17.2	33.3	22.0	39.4
Manatí barrio-pueblo, Manatí Municipio	2 481	1 461	858	37.6	10.9	17.2	11.2	6.3	23.0	19.5	29.7	21.4	34.8
Maragüez barrio, Ponce Municipio	251	214	37	37.0	8.8	7.2	8.3	5.9	36.6	21.7	31.6	32.8	30.4
Maravilla Este barrio, Las Marías Municipio	167	97	70	18.1	6.2	10.2	6.2	5.5	10.3	7.4	36.3	12.5	40.5
Maravilla Norte barrio, Las Marías Municipio	170	84	86	30.7	11.8	17.5	11.0	8.1	16.7	11.0	23.2	19.4	24.2
Maravilla Sur barrio, Las Marías Municipio	389	306	78	24.2	1.8	7.9	4.5	4.1	24.8	18.3	42.1	27.4	47.2
Maresúa barrio, San Germán Municipio	274	156	106	22.9	7.6	10.1	5.8	4.8	15.0	8.0	46.4	32.2	50.7
María Antonia comunidad, Guánica Municipio	392	287	92	27.7	6.8	9.5	3.3	3.0	18.5	14.8	32.5	31.7	32.9
Mariana barrio, Humacao Municipio	675	486	136	22.3	7.8	8.5	10.4	7.8	9.2	7.8	37.6	25.3	42.1
Mariana barrio, Naguabo Municipio	511	354	136	32.3	7.4	13.8	12.5	4.3	21.2	23.2	39.8	29.9	45.3
Mariano Colón comunidad	514	353	134	22.5	10.4	9.2	6.5	3.3	15.0	10.5	25.7	5.8	32.0
Coamo Municipio (part)	457	312	118	21.0	9.5	8.1	6.1	3.4	13.1	9.1	27.6	6.6	33.7
Santa Isabel Municipio (part)	57	41	16	53.3	28.0	32.7	15.9	-	42.1	31.9	-	-	-
Marías barrio, Aguada Municipio	574	395	139	32.4	10.5	14.1	10.9	8.1	25.0	22.6	38.2	24.6	45.4
Marías barrio, Añasco Municipio	1 600	1 318	259	37.7	4.9	12.4	7.9	5.3	29.9	32.7	43.0	38.8	46.5
Marías barrio, Moca Municipio	509	390	98	29.4	8.3	10.8	8.7	2.5	12.6	17.0	34.2	30.9	35.9
Maricao zona urbana, Maricao Municipio	264	151	107	23.7	7.7	10.8	4.6	4.7	13.0	13.1	38.6	21.2	43.7
Maricao barrio-pueblo, Maricao Municipio	218	134	78	24.9	9.4	10.4	4.6	4.2	13.6	13.5	33.9	11.2	41.6
Maricao barrio, Vega Alta Municipio	1 286	881	362	28.3	8.8	12.7	10.0	6.7	20.8	16.6	40.7	26.7	46.8
Maricao Afuera barrio, Maricao Municipio	333	207	112	20.8	5.1	10.3	6.1	2.1	11.2	10.8	34.5	25.5	36.9
Marín barrio, Patillas Municipio	382	300	74	19.0	6.7	8.4	5.9	3.6	13.8	8.6	27.2	19.7	29.3
Martín González barrio, Carolina Municipio	5 556	4 068	1 252	24.6	5.6	10.9	6.3	2.9	15.2	14.3	44.2	30.0	49.3
Martorell comunidad, Yabucoa Municipio	901	669	215	34.0	10.0	17.6	12.2	7.8	22.8	17.2	30.6	20.6	36.6
Marueño comunidad, Ponce Municipio	189	144	19	21.9	7.9	6.0	6.0	1.3	15.1	12.1	38.9	26.6	43.1
Marueño barrio, Ponce Municipio	366	270	70	26.0	6.4	8.0	7.5	2.2	20.8	17.9	39.0	25.3	44.8
Masa barrio, Gurabo Municipio	398	290	76	27.0	6.0	15.1	9.7	4.3	14.6	13.5	38.8	18.7	47.0
Mata de Cañas barrio, Orocovis Municipio	113	86	17	27.9	14.6	10.4	4.4	6.7	9.9	4.5	40.3	18.9	49.4
Mata de Plátano barrio, Luquillo Municipio	2 357	1 718	499	30.3	7.6	12.5	8.0	6.1	22.1	18.7	45.1	34.4	50.2
Matón Abajo barrio, Cayey Municipio	330	230	90	31.4	9.6	16.3	12.8	7.5	19.6	16.8	33.2	21.3	39.7
Matón Arriba barrio, Cayey Municipio	265	183	51	33.2	7.4	10.3	5.5	14.9	21.6	21.7	36.7	30.2	40.6
Matuyas Alto barrio, Maunabo Municipio	92	66	17	22.5	7.1	11.0	11.5	6.4	9.5	8.5	53.6	51.5	54.3
Matuyas Bajo barrio, Maunabo Municipio	32	4	21	19.6	-	-	7.4	-	12.9	3.9	83.9	-	87.6
Maunabo barrio-pueblo, Maunabo Municipio	102	40	62	29.3	7.5	15.2	7.8	3.2	20.2	5.9	31.1	22.5	33.3
Maunabo zona urbana, Maunabo Municipio	568	338	209	30.0	10.3	16.9	13.2	6.1	18.1	13.1	28.5	8.6	36.2

Table 6. **Disability Status: 2000**—Con.

[Data based on a sample (except Tables 65-68). For information on confidentiality protection, coverage, sampling error, and nonsampling error, see Appendix G. For location of definitions, see "How to Use This Census Report"]

Puerto Rico Municipio Municipio Subdivision and Place Subbarrio	Civilian noninstitutionalized population with a disability			Percent of civilian noninstitutionalized population with specified disability							Percent employed of civilian noninstitutionalized population 21 to 64 years		
				5 years and over					16 years and over, going outside the home	16 to 64 years, employment disability		Disability status	
	5 years and over	16 to 64 years	65 years and over	Any disability	Sensory	Physical	Mental	Self-care			Total	With a disability	No disability
MUNICIPIO SUBDIVISION AND PLACE—Con.													
Mavilla barrio, Vega Alta Municipio	168	152	11	44.4	9.3	19.0	10.8	8.2	26.2	23.0	17.7	17.6	17.9
Mayagüez zona urbana, Mayagüez Municipio	18 537	11 639	6 259	25.3	6.7	10.7	7.5	4.5	16.3	12.9	39.4	26.0	43.8
Mayagüez barrio-pueblo, Mayagüez Municipio	8 779	5 407	3 019	29.0	7.5	11.8	8.9	5.4	18.6	14.0	31.3	22.6	34.8
Mayagüez Arriba barrio, Mayagüez Municipio	1 307	696	575	26.0	8.5	12.3	8.9	4.4	17.4	8.9	39.9	22.7	44.7
Media Luna barrio, Toa Baja Municipio	2 881	2 017	655	25.0	8.7	10.7	8.3	3.9	15.4	14.3	31.3	20.8	35.1
Medianía Alta barrio, Loíza Municipio	2 788	2 121	493	32.3	7.7	10.8	7.8	5.0	24.4	21.4	21.1	13.6	26.0
Medianía Baja barrio, Loíza Municipio	2 198	1 645	447	27.0	7.5	9.8	6.1	3.9	19.1	13.7	34.9	23.5	40.2
Membrillo barrio, Camuy Municipio	871	628	195	28.5	8.6	12.1	9.4	4.4	16.5	14.5	45.2	34.6	50.2
Minillas barrio, Bayamón Municipio	10 183	6 428	3 379	25.8	7.0	11.3	7.2	4.5	15.1	14.4	47.2	31.5	52.5
Minillas barrio, San Germán Municipio	1 001	734	246	31.9	5.6	10.9	7.7	6.0	26.2	24.3	40.6	32.8	44.8
Mirabales barrio, San Sebastián Municipio	179	78	93	31.9	11.0	17.1	9.3	5.0	22.4	11.8	35.7	11.5	44.7
Miradero barrio, Cabo Rojo Municipio	3 082	1 987	963	23.4	6.3	11.5	6.1	3.8	14.2	14.2	49.1	28.6	55.2
Miradero barrio, Mayagüez Municipio	861	517	304	16.6	3.8	6.3	5.4	2.4	10.0	9.3	50.3	38.4	52.6
Miraflores barrio, Añasco Municipio	282	177	82	37.8	8.0	11.6	7.0	8.4	27.0	19.3	37.0	50.3	27.2
Miraflores barrio, Arecibo Municipio	1 350	1 032	253	30.9	7.0	12.2	8.9	6.4	20.5	20.3	31.9	24.7	36.0
Miranda comunidad, Vega Baja Municipio	591	400	179	30.8	8.4	12.9	11.5	7.7	26.5	18.9	33.6	30.5	35.2
Mirasol barrio, Lares Municipio	328	266	62	24.5	5.5	14.7	5.6	5.1	19.4	18.8	42.0	10.8	55.6
Moca zona urbana, Moca Municipio	1 225	749	422	28.7	8.5	15.4	9.7	4.9	19.5	12.1	39.0	22.2	45.2
Moca barrio-pueblo, Moca Municipio	550	283	247	33.0	11.4	19.1	13.0	8.5	23.6	11.5	38.4	25.1	43.0
Monacillo barrio, San Juan Municipio	2 360	1 533	748	20.3	3.9	7.7	4.7	2.8	12.3	11.8	56.9	48.7	59.0
Monacillo Urbano barrio, San Juan Municipio	4 651	2 877	1 649	19.3	4.3	8.4	4.4	2.8	12.2	10.6	51.6	37.4	54.8
Monserrate comunidad	772	550	208	30.1	10.3	16.4	11.8	4.8	21.4	14.3	31.3	20.7	36.3
Vega Alta Municipio (part)	85	72	13	43.1	-	18.3	-	-	24.7	19.9	22.9	-	39.5
Vega Baja Municipio (part)	687	478	195	29.0	11.2	16.2	12.7	5.1	21.1	13.8	32.1	23.3	36.1
Montalva barrio, Guánica Municipio	831	502	285	29.1	8.5	15.7	6.4	4.3	13.0	15.8	25.0	13.7	29.5
Montaña barrio, Aguadilla Municipio	955	615	246	26.0	8.6	14.6	9.2	4.6	13.7	11.4	40.6	26.0	45.9
Monte Grande comunidad, Cabo Rojo Municipio	480	289	186	28.1	8.7	15.4	6.3	7.5	16.1	16.3	37.9	23.8	43.5
Monte Grande barrio, Cabo Rojo Municipio	1 453	899	505	25.7	9.3	13.5	7.2	4.8	13.1	13.1	37.9	23.7	43.0
Monte Llano barrio, Cayey Municipio	792	497	242	21.4	5.5	9.4	7.6	3.7	12.6	10.5	46.9	27.3	52.1
Monte Llano barrio, Cidra Municipio	315	204	57	30.9	12.0	11.0	12.4	4.8	12.6	12.9	28.5	23.2	30.8
Monte Llano barrio, Morovis Municipio	592	427	118	22.6	8.1	10.5	8.6	4.5	10.6	11.6	36.7	19.8	42.4
Monte Llano barrio, Ponce Municipio	85	75	10	26.3	8.7	10.5	14.2	12.1	19.4	12.3	34.7	9.4	43.6
Montones barrio, Las Piedras Municipio	2 255	1 792	346	40.7	6.7	15.3	10.8	9.8	31.1	28.8	39.3	33.5	44.2
Montoso barrio, Maricao Municipio	239	168	44	22.6	5.0	4.2	7.2	4.0	17.0	11.5	32.6	32.4	32.7
Montoso barrio, Mayagüez Municipio	258	161	82	27.8	8.0	12.6	9.7	7.1	21.4	18.0	25.8	24.2	26.5
Mora comunidad, Isabela Municipio	532	348	124	28.6	10.2	14.7	10.7	2.6	16.1	8.9	32.6	17.6	39.0
Mora barrio, Isabela Municipio	826	553	240	21.4	4.9	11.1	7.4	4.1	12.0	10.2	32.6	19.6	36.3
Morovis zona urbana, Morovis Municipio	575	351	176	27.3	11.1	14.3	9.8	4.7	17.4	12.3	27.1	17.7	30.4
Morovis barrio-pueblo, Morovis Municipio	311	195	91	33.5	11.7	14.1	11.0	3.0	23.2	14.6	23.1	8.3	31.0
Morovis Norte barrio, Morovis Municipio	669	486	116	21.4	8.9	9.3	6.0	2.4	14.1	9.5	44.8	19.2	52.9
Morovis Sud barrio, Morovis Municipio	655	481	112	21.9	8.0	9.5	9.4	3.2	12.0	11.1	30.6	9.5	37.8
Mosquito barrio, Vieques Municipio	-	-	-	(X)	(X)	(X)	(X)	(X)	(X)	(X)	(X)	(X)	(X)
Mucarabones comunidad, Toa Alta Municipio	675	527	79	43.2	12.7	13.3	11.7	16.1	33.6	22.6	44.7	41.2	48.5
Mucarabones barrio, Toa Alta Municipio	4 111	3 153	650	24.1	6.1	8.4	6.6	4.8	14.9	15.1	51.8	39.0	56.5
Mula barrio, Aguas Buenas Municipio	1 002	767	179	30.0	4.8	8.3	8.6	5.7	21.7	17.4	44.5	28.2	52.7
Mulas barrio, Patillas Municipio	124	62	62	33.5	4.9	15.4	8.1	1.9	21.2	14.5	20.6	32.2	15.4
Mulita barrio, Aguas Buenas Municipio	127	104	17	63.5	15.5	10.5	12.0	13.0	41.5	58.3	33.8	15.5	63.5
Muñoz Rivera barrio, Patillas Municipio	300	243	42	37.8	11.3	13.1	10.5	7.6	33.5	28.2	28.2	24.9	31.4
Naguabo zona urbana, Naguabo Municipio	1 429	1 005	352	37.1	9.4	14.4	10.6	6.5	27.2	23.2	31.8	23.2	37.6
Naguabo barrio-pueblo, Naguabo Municipio	527	359	149	33.4	7.5	11.2	9.0	7.0	26.7	22.9	21.5	17.9	23.5
Naranjales barrio, Las Marías Municipio	163	125	38	27.3	8.6	9.6	9.1	3.4	19.5	17.4	30.4	6.0	44.4
Naranjales barrio, Mayagüez Municipio	151	108	43	12.7	3.4	5.8	4.5	1.6	5.8	4.5	29.9	13.6	32.1
Naranjito barrio, Hatillo Municipio	1 036	741	267	30.0	9.7	14.2	8.2	8.2	19.0	16.0	38.2	25.1	44.5
Naranjito zona urbana, Naranjito Municipio	672	422	233	40.1	13.2	18.2	12.6	6.3	21.7	22.5	29.1	26.1	31.5
Naranjito barrio-pueblo, Naranjito Municipio	446	264	169	42.2	15.7	20.2	13.8	5.8	16.6	15.3	33.4	27.5	38.0
Naranjo barrio, Aguada Municipio	740	554	161	21.8	8.0	9.4	7.3	3.4	12.5	11.0	40.8	30.3	43.9
Naranjo barrio, Comerío Municipio	541	404	89	33.2	10.3	11.9	13.5	5.3	19.8	19.3	33.7	15.3	45.4
Naranjo barrio, Fajardo Municipio	104	70	24	43.0	11.6	10.3	16.1	6.6	28.4	48.3	65.0	55.7	84.8
Naranjo barrio, Moca Municipio	653	538	108	27.4	8.5	11.9	9.0	5.0	19.9	18.8	34.9	23.2	41.1
Naranjo barrio, Yauco Municipio	129	89	34	18.6	6.3	8.7	5.3	5.2	12.1	8.7	28.0	22.4	29.4
Navarro barrio, Gurabo Municipio	891	606	258	18.9	6.0	8.5	5.7	1.6	10.1	7.3	45.8	28.4	49.8
Negros barrio, Corozal Municipio	371	266	75	31.0	11.4	13.6	9.0	6.1	23.2	14.1	23.8	7.6	33.9
Nuevo barrio, Bayamón Municipio	546	420	94	25.7	6.5	8.7	8.6	4.4	12.7	16.1	29.3	22.6	31.9
Nuevo barrio, Naranjito Municipio	1 137	845	194	32.9	8.4	10.1	10.0	11.5	23.7	21.0	40.3	28.3	47.2
Olimpo comunidad, Guayama Municipio	853	681	163	37.0	9.4	15.4	8.1	6.7	25.3	24.0	32.6	26.2	37.4
Oriente barrio, San Juan Municipio	10 733	7 564	2 569	33.5	8.8	12.8	8.7	5.9	24.6	22.6	39.0	30.8	43.7
Orocovis zona urbana, Orocovis Municipio	231	125	100	27.3	6.5	13.1	12.4	5.9	20.2	12.8	19.2	10.0	22.3
Orocovis barrio, Orocovis Municipio	1 103	783	256	37.2	11.0	13.3	12.6	5.4	25.6	20.8	22.2	25.5	19.9
Orocovis barrio-pueblo, Orocovis Municipio	223	125	92	28.2	6.9	13.0	12.2	6.3	20.6	13.4	17.4	10.0	20.2
Ortíz barrio, Toa Alta Municipio	3 831	2 982	558	19.4	4.7	8.2	4.8	2.0	12.0	12.2	53.0	37.8	57.6
Ovejas barrio, Añasco Municipio	381	268	92	24.8	4.6	12.2	8.8	4.2	16.8	12.7	43.4	24.7	50.3
Padilla barrio, Corozal Municipio	892	615	171	24.4	7.7	9.6	9.7	2.3	13.6	11.0	37.9	25.3	42.6
Pájaros barrio, Bayamón Municipio	7 595	5 111	2 167	25.4	5.9	10.7	7.7	4.5	16.9	15.4	44.3	28.9	49.8
Pájaros comunidad, Toa Alta Municipio	1 718	1 328	257	20.7	5.3	8.4	5.8	3.1	14.3	13.4	49.3	34.8	54.2
Pajonal comunidad, Florida Municipio	232	183	37	29.7	13.2	20.0	11.0	5.3	14.4	15.4	21.5	9.8	28.5
Palma Escrita barrio, Las Marías Municipio	205	127	57	27.0	17.5	19.0	10.9	4.5	8.4	9.3	43.1	24.3	48.8
Palmar barrio, Aguadilla Municipio	442	216	176	23.2	6.7	12.8	8.1	4.5	14.0	10.4	35.9	8.3	42.4
Palmarejo comunidad, Coamo Municipio	309	198	107	32.2	9.0	16.6	12.5	9.9	27.4	24.0	22.5	8.6	29.9
Palmarejo barrio, Coamo Municipio	1 036	671	332	26.5	8.6	11.6	7.9	5.2	18.3	13.9	35.2	25.6	38.8
Palmarejo barrio, Corozal Municipio	1 606	1 260	302	29.6	6.2	11.5	8.3	3.2	22.0	20.4	36.6	26.3	42.5
Palmarejo comunidad, Lajas Municipio	270	174	93	23.9	6.1	8.9	5.9	9.2	19.2	15.4	40.7	16.0	48.7
Palmarejo barrio, Lajas Municipio	1 158	838	275	30.9	7.4	8.1	8.4	6.8	25.5	20.0	34.2	25.1	39.0
Palmarito barrio, Corozal Municipio	729	573	97	37.9	6.9	10.9	8.9	5.1	29.9	24.4	29.7	32.9	27.1

Table 6. **Disability Status: 2000**—Con.

[Data based on a sample (except Tables 65-68). For information on confidentiality protection, coverage, sampling error, and nonsampling error, see Appendix G. For location of definitions, see "How to Use This Census Report"]

Puerto Rico Municipio Municipio Subdivision and Place Subbarrio	Civilian noninstitutionalized population with a disability			Percent of civilian noninstitutionalized population with specified disability							Percent employed of civilian noninstitutionalized population 21 to 64 years		
				5 years and over					16 years and over, going outside the home	16 to 64 years, employment disability		Disability status	
	5 years and over	16 to 64 years	65 years and over	Any disability	Sensory	Physical	Mental	Self-care			Total	With a disability	No disability
MUNICIPIO SUBDIVISION AND PLACE—Con.													
Palmas barrio, Arroyo Municipio	1 038	749	198	28.4	5.8	6.8	7.1	5.5	20.9	20.4	38.0	40.3	36.9
Palmas barrio, Cataño Municipio	6 525	4 564	1 389	28.0	6.6	9.5	6.6	6.1	17.9	16.0	37.9	34.2	39.5
Palmas barrio, Guayama Municipio	218	146	55	27.1	9.1	13.4	7.6	4.2	10.2	12.5	22.2	10.9	26.7
Palmas comunidad	773	503	169	30.0	6.9	12.4	10.9	9.6	20.1	13.3	32.0	31.2	32.3
Arroyo Municipio (part)	739	482	156	31.4	7.0	12.4	11.7	10.3	21.6	14.1	31.3	32.5	30.6
Patillas Municipio (part)	34	21	13	15.2	5.4	12.1	2.2	2.2	5.7	6.0	38.5	-	44.4
Palmas barrio, Salinas Municipio	91	56	30	23.6	8.8	7.3	13.2	7.3	8.8	6.3	38.9	31.1	40.8
Palmas Altas barrio, Barceloneta Municipio	1 171	818	283	32.3	9.4	12.4	7.3	4.6	24.0	22.8	39.2	32.5	43.0
Palmer comunidad, Río Grande Municipio	397	208	176	36.5	7.1	11.6	11.6	8.4	19.4	13.5	36.3	36.5	36.2
Palo Hincado barrio, Barranquitas Municipio	888	596	268	26.1	7.4	10.7	9.3	5.5	18.1	12.5	29.5	16.2	35.1
Palomas comunidad, Comerío Municipio	482	360	102	29.0	7.5	12.3	11.7	5.8	18.1	15.0	27.0	11.8	34.4
Palomas barrio, Comerío Municipio	1 070	807	230	26.6	7.0	10.9	9.8	5.0	17.7	13.7	26.4	20.1	29.2
Palomas comunidad, Yauco Municipio	574	347	193	27.1	12.6	11.4	10.2	5.7	13.9	10.8	30.1	16.9	34.8
Palos Blancos barrio, Corozal Municipio	1 131	872	199	32.9	9.1	13.6	9.0	3.6	26.2	23.6	33.6	25.0	39.1
Palo Seco comunidad, Maunabo Municipio	306	244	56	26.3	7.1	12.0	7.7	4.6	20.5	14.7	26.0	20.6	29.1
Palo Seco barrio, Maunabo Municipio	529	402	104	28.7	10.2	12.2	9.1	5.1	22.1	17.3	28.8	17.3	35.2
Palo Seco barrio, Toa Baja Municipio	119	76	43	47.2	17.9	16.3	17.5	9.1	16.8	53.1	38.8	10.9	84.6
Parcelas La Milagrosa comunidad, Cidra Municipio	447	346	54	41.5	10.8	10.0	14.4	4.0	32.1	31.0	29.0	18.4	38.5
Parcelas Nuevas comunidad, Cidra Municipio	448	342	80	27.7	9.5	13.4	6.5	5.6	21.2	19.4	43.9	23.3	54.6
Parcelas Peñuelas comunidad, Santa Isabel Municipio	269	207	49	27.1	5.4	7.8	4.3	4.8	19.7	17.8	32.2	24.2	36.2
Parguera barrio, Lajas Municipio	540	395	145	28.2	7.1	13.5	8.3	3.3	16.8	16.3	40.2	24.7	46.2
París barrio, Lajas Municipio	272	190	82	30.9	8.3	16.8	8.9	1.9	21.0	18.6	24.5	17.4	28.7
Paso Palma barrio, Utuado Municipio	126	90	36	25.7	11.6	10.4	9.4	3.5	19.9	11.7	26.4	-	40.4
Pasto barrio, Aibonito Municipio	1 002	649	284	27.5	8.4	12.5	9.9	5.5	18.8	12.6	37.8	22.3	43.7
Pasto barrio, Coamo Municipio	1 043	720	272	21.4	7.2	11.6	7.5	4.2	12.3	11.0	35.9	20.4	40.5
Pasto barrio, Guayanilla Municipio	90	72	18	23.9	11.4	10.1	8.8	6.4	16.6	6.6	12.6	9.1	14.3
Pasto barrio, Morovis Municipio	157	123	30	21.7	7.9	9.9	9.8	1.7	16.6	11.7	37.7	3.6	51.4
Pastos comunidad, Aibonito Municipio	348	223	82	25.3	9.9	8.4	7.6	3.2	17.3	6.2	29.3	7.9	36.6
Pasto Viejo barrio, Cayey Municipio	183	116	55	30.4	5.2	13.3	9.0	16.8	28.2	19.7	30.7	6.0	40.0
Patillas zona urbana, Patillas Municipio	840	602	238	22.0	5.2	9.5	7.5	4.6	14.9	9.1	37.2	23.8	41.9
Patillas barrio-pueblo, Patillas Municipio	161	75	86	27.1	4.5	12.6	9.7	13.1	18.3	11.1	26.9	7.4	32.4
Pedernales barrio, Cabo Rojo Municipio	1 147	736	333	24.7	7.3	10.5	6.6	3.9	16.9	14.5	45.6	27.6	51.5
Pedro Avila barrio, Cayey Municipio	39	15	24	38.6	6.9	22.8	6.9	16.8	33.3	19.2	19.2	-	27.0
Pedro García barrio, Coamo Municipio	206	164	31	38.9	7.4	11.3	8.5	9.3	31.0	36.2	34.8	20.3	44.0
Pellejas barrio, Adjuntas Municipio	178	118	23	26.9	6.2	11.0	7.3	7.6	17.7	19.2	25.9	31.4	23.3
Pellejas barrio, Orocovis Municipio	193	94	48	34.0	16.6	9.7	14.5	9.5	23.5	21.0	30.6	4.5	42.3
Peña Pobre comunidad, Naguabo Municipio	257	174	70	27.8	8.8	11.2	10.5	5.1	21.1	15.0	32.0	10.0	42.0
Peña Pobre barrio, Naguabo Municipio	988	723	241	26.9	7.0	9.9	7.8	6.2	21.0	17.1	40.7	29.2	46.1
Peñuelas zona urbana, Peñuelas Municipio	1 698	1 260	360	27.8	9.7	9.2	7.2	2.9	20.8	17.4	36.3	27.4	40.4
Peñuelas barrio-pueblo, Peñuelas Municipio	437	266	166	28.2	9.4	11.7	7.4	3.6	19.0	14.5	42.9	20.9	50.8
Perchas barrio, Morovis Municipio	329	204	105	27.7	17.1	12.3	13.2	4.7	11.2	11.6	26.3	18.3	29.3
Perchas 1 barrio, San Sebastián Municipio	289	233	51	29.1	7.3	10.3	7.2	3.1	22.7	21.4	31.5	32.1	31.2
Perchas 2 barrio, San Sebastián Municipio	200	136	43	22.3	3.6	10.2	9.1	3.4	10.9	8.8	30.4	26.8	31.6
Pesas barrio, Ciales Municipio	438	322	75	26.9	5.3	8.2	11.0	10.9	18.2	14.4	36.4	23.2	42.2
Pezuela barrio, Lares Municipio	33	26	7	17.5	13.8	5.3	-	-	11.5	7.8	57.1	62.5	56.3
Pica barrio, Jayuya Municipio	77	71	6	39.3	9.2	24.0	3.1	-	11.1	21.8	12.8	-	24.4
Piedra Gorda comunidad, Camuy Municipio	418	353	58	24.0	6.7	8.5	5.5	2.1	18.7	17.6	36.0	28.3	39.5
Piedra Gorda barrio, Camuy Municipio	525	372	153	33.0	9.9	14.9	8.8	5.4	23.4	11.6	41.9	25.5	50.2
Piedras barrio, Cayey Municipio	6	6	-	13.0	-	13.0	-	-	-	17.1	37.5	-	60.0
Piedras Blancas barrio, Aguada Municipio	802	542	211	24.5	7.1	11.8	7.6	4.5	14.3	12.7	45.2	22.1	52.8
Piedras Blancas barrio, San Sebastián Municipio	874	524	295	38.0	14.1	17.1	12.2	8.0	27.9	25.2	34.0	16.7	44.1
Piletas barrio, Lares Municipio	1 543	1 007	383	29.9	9.2	12.7	9.8	5.1	18.7	14.2	36.2	26.1	40.9
Piñales barrio, Añasco Municipio	661	579	64	35.5	7.3	6.7	4.9	3.1	34.2	30.6	46.0	36.8	52.2
Piñas barrio, Comerío Municipio	440	355	78	27.7	11.7	9.6	9.8	5.2	12.0	14.6	27.8	5.5	38.8
Piñas barrio, Toa Alta Municipio	206	163	43	20.9	2.7	11.1	4.9	0.7	8.4	19.4	40.7	12.3	50.0
Pitahaya barrio, Arroyo Municipio	1 193	871	265	32.9	9.6	12.0	9.7	6.5	22.9	18.9	27.8	25.5	29.2
Pitahaya barrio, Luquillo Municipio	952	651	288	23.5	8.0	12.0	7.6	4.1	16.2	11.9	38.6	24.9	43.2
Planas barrio, Isabela Municipio	495	309	140	24.4	7.1	9.7	5.6	3.6	17.9	14.7	33.6	12.2	39.8
Plata barrio, Aibonito Municipio	402	238	137	23.3	4.6	10.8	9.4	5.0	17.7	13.7	34.2	2.9	42.8
Plata barrio, Lajas Municipio	525	382	119	20.8	5.8	7.2	4.7	3.2	13.3	10.3	38.9	24.9	43.1
Plata barrio, Moca Municipio	209	146	57	24.2	11.8	9.8	8.3	5.3	13.7	11.4	36.7	13.0	43.8
Playa barrio, Añasco Municipio	674	456	181	40.6	15.7	17.7	9.2	5.8	23.8	21.4	37.1	29.5	42.6
Playa barrio, Guayanilla Municipio	299	181	113	24.2	6.0	11.0	7.8	4.4	16.7	7.6	21.0	8.1	25.0
Playa barrio, Ponce Municipio	3 431	2 222	1 019	22.1	7.5	9.9	6.8	3.1	13.0	10.3	40.5	27.5	44.2
Playa barrio, Santa Isabel Municipio	229	140	72	30.8	4.7	10.8	6.1	6.7	23.0	16.7	37.2	17.1	45.3
Playa barrio, Yabucoa Municipio	1 037	770	219	24.5	5.7	9.4	7.9	3.1	16.1	15.9	47.5	27.9	54.7
Playa Fortuna comunidad, Luquillo Municipio	579	361	202	30.8	10.2	13.1	10.4	4.2	17.4	19.5	33.5	25.3	37.0
Playa Sardinas I barrio, Culebra Municipio	23	12	11	41.1	8.9	30.4	21.4	-	19.6	16.2	32.4	-	48.0
Playa Sardinas II barrio, Culebra Municipio	41	19	9	34.7	5.1	8.5	16.1	5.1	12.1	30.2	42.9	68.4	31.8
Playita comunidad, Salinas Municipio	183	141	42	26.3	5.6	13.2	4.9	3.7	15.1	19.5	26.4	22.9	27.7
Playita comunidad, Yabucoa Municipio	741	584	149	36.2	10.4	16.6	10.9	5.6	26.3	25.0	32.7	26.2	38.1
Playita Cortada comunidad, Santa Isabel Municipio	337	247	85	23.7	4.1	6.5	3.6	3.8	17.1	12.4	34.0	25.8	37.0
Pole Ojea comunidad, Cabo Rojo Municipio	493	324	150	29.2	10.5	12.2	6.4	6.7	16.4	15.6	34.8	16.3	43.1
Pollos barrio, Patillas Municipio	920	773	141	29.4	7.2	7.4	7.1	3.3	22.9	17.5	32.3	25.3	36.1
Ponce zona urbana, Ponce Municipio	33 595	21 189	10 338	23.9	7.2	10.7	7.0	3.9	13.9	11.2	40.4	25.4	45.0
Portillo barrio, Adjuntas Municipio	51	42	5	10.4	3.9	2.2	4.9	2.4	4.0	4.7	5.5	30.3	2.1
Portugués barrio, Adjuntas Municipio	71	45	26	17.2	4.6	3.9	2.7	1.5	10.7	12.1	33.0	51.3	29.7
Portugués barrio, Ponce Municipio	1 023	739	147	23.7	8.6	9.5	7.2	3.7	14.1	9.5	25.8	15.5	29.4
Portugués Urbano barrio, Ponce Municipio	1 292	901	270	25.0	6.5	11.7	8.0	3.4	12.5	12.6	33.9	29.4	35.7
Potala Pastillo comunidad, Juana Díaz Municipio	773	480	220	21.7	8.1	11.5	7.2	3.2	13.2	9.3	29.9	20.0	32.6
Pozas barrio, Ciales Municipio	391	248	114	25.8	6.8	12.0	8.4	4.2	12.2	14.8	23.5	12.0	28.2
Pozas barrio, San Sebastián Municipio	778	574	204	23.1	4.9	9.7	6.3	3.5	14.7	15.7	40.2	32.3	43.1

Table 6. **Disability Status: 2000**—Con.

[Data based on a sample (except Tables 65-68). For information on confidentiality protection, coverage, sampling error, and nonsampling error, see Appendix G.
For location of definitions, see "How to Use This Census Report"]

Puerto Rico Municipio Municipio Subdivision and Place Subbarrio	Civilian noninstitutionalized population with a disability			Percent of civilian noninstitutionalized population with specified disability							Percent employed of civilian noninstitutionalized population 21 to 64 years		
				5 years and over					16 years and over, going outside the home	16 to 64 years, employment disability		Disability status	
	5 years and over	16 to 64 years	65 years and over	Any disability	Sensory	Physical	Mental	Self-care			Total	With a disability	No disability
MUNICIPIO SUBDIVISION AND PLACE—Con.													
Pozo Hondo barrio, Guayama Municipio	219	207	-	30.1	2.9	8.7	13.1	2.2	18.7	16.5	26.3	15.3	32.6
Primero barrio, Ponce Municipio	1 217	736	413	37.8	8.6	16.5	11.9	6.2	24.8	24.6	31.2	24.5	35.8
Pueblito del Río comunidad, Las Piedras Municipio	260	186	74	21.4	3.9	11.3	6.5	2.1	17.0	9.2	51.9	44.0	54.0
Pueblo barrio, Corozal Municipio	1 155	836	251	33.7	8.0	12.8	10.9	6.1	21.0	20.7	39.8	30.9	45.0
Pueblo barrio, Lares Municipio	1 309	922	347	24.2	7.9	11.3	8.4	3.8	15.5	12.0	37.0	20.8	42.9
Pueblo barrio, Moca Municipio	1 605	1 162	383	25.7	7.8	11.7	8.0	3.0	17.9	13.5	41.6	25.9	47.5
Pueblo barrio, Rincón Municipio	890	629	225	26.6	9.5	10.8	8.1	3.2	15.9	14.2	37.6	25.7	42.4
Pueblo barrio, San Juan Municipio	2 094	1 438	515	24.3	6.4	8.9	7.0	3.8	15.8	13.7	50.2	40.0	53.6
Pueblo Viejo barrio, Guaynabo Municipio	5 245	3 053	1 919	22.8	5.5	9.8	6.9	5.2	14.1	10.1	54.9	34.2	60.2
Puente barrio, Camuy Municipio	2 333	1 631	611	28.5	7.6	12.2	7.5	4.1	19.6	18.7	39.2	25.4	45.2
Puerto Diablo barrio, Vieques Municipio	236	140	83	28.0	6.8	7.7	7.6	2.4	14.7	7.6	31.5	20.3	36.1
Puerto Ferro barrio, Vieques Municipio	214	141	66	28.6	10.4	15.0	8.4	8.4	20.2	12.5	42.6	20.8	52.8
Puerto Nuevo barrio, Vega Baja Municipio	1 793	1 397	293	34.9	9.3	11.9	10.0	3.5	26.5	21.1	39.8	32.9	44.6
Puerto Real comunidad, Cabo Rojo Municipio	1 201	796	284	21.2	6.4	10.7	6.7	3.4	13.1	12.6	46.1	26.8	51.4
Puerto Real barrio, Vieques Municipio	419	246	153	27.2	9.4	10.8	5.4	3.8	18.1	16.6	40.2	17.2	48.6
Puertos barrio, Camuy Municipio	500	353	110	35.1	9.8	14.4	11.4	10.0	25.0	19.5	33.7	18.5	43.8
Pugnado Adentro barrio, Vega Baja Municipio	502	346	139	39.1	13.9	12.8	11.1	6.2	26.5	21.3	36.8	41.1	33.6
Pugnado Afuera barrio, Vega Baja Municipio	3 496	2 756	636	31.9	6.2	12.0	8.4	6.2	24.2	20.9	39.3	25.7	47.4
Pulguillas barrio, Coamo Municipio	233	181	52	23.9	6.4	7.2	11.2	7.3	15.0	16.6	33.0	29.3	34.9
Punta Arenas barrio, Vieques Municipio	-	-	-	(X)	(X)	(X)	(X)	(X)	(X)	(X)	(X)	(X)	(X)
Puntas barrio, Rincón Municipio	452	266	157	28.9	10.8	15.6	12.8	7.7	19.0	12.6	35.8	25.2	39.6
Punta Santiago comunidad, Humacao Municipio	1 692	1 291	292	31.6	5.6	10.6	8.3	5.7	26.5	22.2	36.7	29.4	41.3
Punta Santiago barrio, Humacao Municipio	1 666	1 279	278	32.6	5.8	10.8	8.3	6.0	27.6	23.0	35.7	29.6	39.6
Purísima Concepción barrio, Las Marías Municipio	24	11	13	17.3	-	9.4	-	-	10.9	6.0	30.9	-	36.8
Quebrada comunidad, Camuy Municipio	369	305	64	38.2	9.5	15.8	14.9	5.9	25.5	19.5	28.8	21.6	34.9
Quebrada barrio, Camuy Municipio	1 120	800	283	31.2	6.7	14.3	11.6	4.8	21.4	16.1	36.6	24.4	43.0
Quebrada barrio, San Lorenzo Municipio	573	433	96	27.7	10.6	15.7	10.7	6.9	15.4	15.3	41.3	17.3	51.9
Quebrada Arenas barrio, Las Piedras Municipio	968	674	259	24.4	6.2	9.7	7.2	4.8	17.0	16.0	40.7	23.1	47.3
Quebrada Arenas barrio, Maunabo Municipio	567	330	206	30.3	8.7	17.5	14.1	6.2	19.7	11.2	21.5	2.3	28.3
Quebrada Arenas barrio, San Juan Municipio	527	356	113	20.6	4.0	4.6	4.2	8.1	15.4	10.3	45.9	43.9	46.5
Quebrada Arenas barrio, San Lorenzo Municipio	588	363	148	23.3	7.2	11.7	8.7	5.1	14.2	9.1	39.3	32.0	41.6
Quebrada Arenas barrio, Toa Alta Municipio	636	514	86	19.7	6.1	8.5	6.8	5.0	10.4	12.4	35.8	29.8	37.7
Quebrada Arenas barrio, Vega Baja Municipio	160	85	70	27.9	7.5	13.4	12.2	11.0	24.1	13.3	38.3	8.2	49.4
Quebrada Arriba barrio, Cayey Municipio	295	240	55	27.1	4.0	11.6	14.1	4.3	13.2	20.8	32.5	18.5	40.1
Quebrada Arriba barrio, Patillas Municipio	351	267	77	52.4	8.8	10.7	7.2	2.1	41.0	44.3	24.7	28.7	18.8
Quebrada Ceiba barrio, Peñuelas Municipio	1 586	1 208	256	32.3	9.1	9.7	7.9	2.9	22.7	17.9	25.7	23.4	27.1
Quebrada Cruz barrio, Toa Alta Municipio	1 034	673	298	22.6	6.5	10.0	6.2	3.5	11.8	12.5	39.7	36.7	40.6
Quebrada Fajardo barrio, Fajardo Municipio	2 887	2 194	581	30.6	6.7	12.6	7.6	6.6	20.8	21.4	45.4	45.6	45.4
Quebrada Grande barrio, Barranquitas Municipio	1 017	788	152	34.6	11.3	12.9	12.0	5.9	28.0	17.8	29.6	20.9	35.8
Quebrada Grande barrio, Mayagüez Municipio	1 181	773	385	19.9	5.9	7.2	5.2	3.0	13.4	11.5	49.1	25.6	54.4
Quebrada Grande barrio, Trujillo Alto Municipio	910	615	247	25.9	8.8	13.0	9.3	4.3	14.3	13.1	34.9	30.2	36.5
Quebrada Honda barrio, Guayanilla Municipio	114	106	8	33.6	7.7	6.8	7.7	5.6	30.2	24.7	14.7	21.3	9.9
Quebrada Honda barrio, San Lorenzo Municipio	445	306	139	21.1	5.6	9.4	9.1	4.0	17.1	13.0	41.0	28.6	44.6
Quebrada Infierno barrio, Gurabo Municipio	164	96	65	25.4	12.7	12.1	10.2	6.7	15.8	7.7	43.8	24.7	50.2
Quebrada Larga barrio, Añasco Municipio	360	304	35	28.5	4.9	5.7	8.1	4.1	25.9	22.5	32.1	39.6	28.3
Quebrada Limón barrio, Ponce Municipio	213	127	60	29.9	12.5	6.2	7.3	1.0	15.4	16.0	47.8	40.9	50.5
Quebrada Negrito barrio, Trujillo Alto Municipio	1 410	1 061	263	26.6	6.2	8.1	6.6	4.0	19.2	18.8	41.1	33.5	44.4
Quebradas barrio, Guayanilla Municipio	570	390	170	23.3	9.1	11.7	9.0	4.9	12.5	8.6	33.5	15.2	39.4
Quebradas barrio, Yauco Municipio	205	134	43	27.5	5.6	7.6	6.7	3.5	25.9	14.2	35.1	32.3	36.3
Quebrada Seca barrio, Ceiba Municipio	239	117	116	17.6	5.0	8.5	5.7	1.8	12.6	3.6	47.7	5.4	54.3
Quebrada Vueltas barrio, Fajardo Municipio	874	509	304	29.7	8.2	11.2	6.7	6.8	20.0	14.0	37.0	29.9	39.9
Quebrada Yeguas barrio, Salinas Municipio	297	229	68	21.0	3.5	9.8	5.7	2.5	21.1	16.4	27.2	22.3	29.0
Quebradillas barrio, Barranquitas Municipio	1 290	928	293	26.5	7.2	9.6	8.2	5.4	20.8	14.2	39.8	24.4	46.3
Quebradillas zona urbana, Quebradillas Municipio	1 689	1 192	444	35.5	9.2	14.2	11.7	5.8	28.5	25.3	35.4	25.1	41.5
Quebradillas barrio-pueblo, Quebradillas Municipio	424	230	183	34.0	13.4	17.7	15.1	6.2	19.9	13.6	30.2	10.4	37.9
Quemado barrio, Mayagüez Municipio	821	542	250	29.5	9.7	12.1	7.6	5.1	14.2	14.8	39.2	39.5	39.1
Quemados barrio, San Lorenzo Municipio	1 153	811	301	25.8	7.2	9.4	8.0	5.2	18.6	14.6	44.0	27.0	50.8
Quinto barrio, Ponce Municipio	174	62	112	26.5	13.7	11.1	9.0	2.0	19.2	8.0	44.2	27.8	47.1
Rabanal barrio, Cidra Municipio	1 309	1 079	138	35.2	7.4	9.4	9.2	3.0	27.0	26.3	37.8	23.1	48.8
Rafael Capó comunidad, Hatillo Municipio	835	625	143	47.3	9.6	11.4	8.1	16.6	37.2	27.1	29.8	20.2	40.2
Rafael González comunidad, Hatillo Municipio	710	485	196	35.9	8.9	16.8	12.3	6.3	21.2	20.4	33.0	28.3	36.1
Rafael Hernández comunidad, Aguadilla Municipio	396	282	110	27.7	11.4	11.4	9.5	7.3	13.2	14.2	34.1	29.7	36.0
Ramos comunidad, Luquillo Municipio	417	303	110	22.0	6.5	11.4	7.6	3.1	13.6	9.9	37.6	24.6	41.6
Ranchera barrio, Yauco Municipio	170	131	21	29.0	4.3	4.4	7.8	8.9	18.4	19.4	33.4	27.3	36.4
Rayo barrio, Sabana Grande Municipio	486	351	117	20.1	7.0	6.5	5.3	4.0	11.5	11.7	40.0	22.8	44.5
Real barrio, Ponce Municipio	814	655	126	28.3	8.3	7.4	4.4	1.7	24.9	20.5	43.1	46.9	41.0
Retiro barrio, San Germán Municipio	1 966	1 373	512	28.2	7.8	10.1	7.7	5.1	18.6	18.1	40.8	30.8	45.4
Rincón barrio, Cayey Municipio	1 214	913	217	22.5	5.9	10.8	7.7	4.0	13.3	13.2	45.6	25.0	52.4
Rincón barrio, Cidra Municipio	1 031	770	210	25.7	7.2	11.3	6.4	4.6	18.8	14.9	40.1	27.1	45.3
Rincón barrio, Gurabo Municipio	2 311	1 693	473	23.9	5.4	9.5	6.6	2.7	15.6	14.3	45.8	28.4	52.1
Rincón zona urbana, Rincón Municipio	409	210	192	30.3	5.9	17.1	12.0	10.2	21.1	16.1	45.4	32.1	49.7
Rincón barrio-pueblo, Rincón Municipio	280	158	115	30.1	6.1	17.0	13.4	12.9	21.7	16.9	41.9	22.2	48.6
Rincón barrio, Sabana Grande Municipio	1 338	870	419	36.9	9.5	13.2	7.9	4.5	26.4	22.3	40.7	40.1	41.0
Río barrio, Guaynabo Municipio	425	236	176	16.4	4.7	9.6	5.0	3.6	7.7	8.3	45.0	16.1	49.8
Río barrio, Naguabo Municipio	863	634	161	30.5	8.0	11.2	7.8	4.3	22.3	17.2	44.7	27.0	53.9
Río Abajo barrio, Ceiba Municipio	196	115	73	25.5	7.3	15.0	7.2	5.5	13.1	8.3	42.5	34.8	45.1
Río Abajo barrio, Cidra Municipio	444	330	114	35.9	12.3	24.1	16.8	10.0	21.8	14.0	27.5	8.2	40.9
Río Abajo barrio, Humacao Municipio	1 886	1 430	432	29.3	7.5	12.5	7.4	3.9	19.5	17.8	37.6	22.3	45.7
Río Abajo barrio, Utuado Municipio	113	96	17	35.1	10.9	13.4	11.2	1.9	22.1	23.3	14.1	-	25.6
Río Abajo barrio, Vega Baja Municipio	1 403	1 040	314	27.6	9.1	15.2	8.5	4.9	12.1	17.0	32.7	19.2	39.0
Río Arriba barrio, Añasco Municipio	69	66	3	43.9	11.5	26.1	17.2	15.3	32.4	15.9	41.7	23.3	55.7

Table 6. **Disability Status: 2000**—Con.

[Data based on a sample (except Tables 65-68). For information on confidentiality protection, coverage, sampling error, and nonsampling error, see Appendix G. For location of definitions, see "How to Use This Census Report"]

Puerto Rico Municipio Municipio Subdivision and Place Subbarrio	Civilian noninstitutionalized population with a disability			Percent of civilian noninstitutionalized population with specified disability							Percent employed of civilian noninstitutionalized population 21 to 64 years		
				5 years and over					16 years and over, going outside the home	16 to 64 years, employment disability		Disability status	
	5 years and over	16 to 64 years	65 years and over	Any disability	Sensory	Physical	Mental	Self-care			Total	With a disability	No disability
MUNICIPIO SUBDIVISION AND PLACE—Con.													
Río Arriba barrio, Arecibo Municipio	277	164	100	29.3	8.6	17.2	12.9	2.7	16.5	15.3	35.8	23.2	41.1
Río Arriba barrio, Fajardo Municipio	385	276	87	31.4	8.6	14.3	9.9	4.9	15.3	14.5	41.2	38.4	42.7
Río Arriba barrio, Vega Baja Municipio	176	159	17	38.7	4.2	4.2	8.1	2.2	34.2	25.9	36.1	19.5	57.5
Río Arriba Poniente barrio, Manatí Municipio	588	399	144	36.8	13.9	17.6	12.9	4.0	20.6	12.5	27.6	17.7	33.6
Río Arriba Saliente barrio, Manatí Municipio	909	580	260	31.1	9.3	15.1	12.5	7.3	17.1	10.5	34.2	24.8	38.3
Río Blanco comunidad, Naguabo Municipio	410	324	81	32.4	5.3	12.3	10.2	5.1	30.8	27.6	45.8	38.7	49.9
Río Blanco barrio, Naguabo Municipio	937	688	234	33.1	8.2	13.6	11.9	7.1	24.4	20.0	37.1	29.6	41.3
Río Cañas barrio, Añasco Municipio	24	9	15	9.9	8.3	3.7	3.7	-	4.4	-	12.6	-	13.4
Río Cañas barrio, Caguas Municipio	1 980	1 404	452	20.0	5.2	8.5	6.2	3.4	12.0	11.4	49.6	29.2	55.0
Río Cañas barrio, Las Marías Municipio	129	97	28	31.3	5.1	12.6	1.0	-	27.7	20.2	37.6	33.3	40.4
Río Cañas Abajo comunidad, Juana Díaz Municipio	229	140	57	19.8	5.4	6.4	8.0	2.9	13.1	6.3	46.0	32.8	49.0
Río Cañas Abajo barrio, Juana Díaz Municipio	562	343	152	25.0	5.9	11.2	8.1	4.0	17.0	11.2	45.9	31.2	50.2
Río Cañas Abajo barrio, Mayagüez Municipio	343	261	71	15.9	4.6	7.2	4.6	4.0	10.3	8.8	46.4	31.8	49.7
Río Cañas Arriba barrio, Juana Díaz Municipio	670	544	69	34.6	5.0	9.3	10.3	8.5	35.5	29.0	30.5	25.6	33.9
Río Cañas Arriba barrio, Mayagüez Municipio	429	384	45	31.0	4.5	7.4	5.5	1.8	28.6	22.7	42.8	51.4	36.8
Río Grande barrio, Aguada Municipio	269	164	84	26.5	9.5	12.9	9.9	10.2	14.4	12.0	30.6	19.1	34.3
Río Grande barrio, Jayuya Municipio	263	221	29	31.3	8.9	6.5	4.9	4.8	29.1	24.0	29.1	27.1	30.3
Río Grande barrio, Morovis Municipio	137	105	16	20.0	6.9	11.2	6.3	3.6	8.2	11.7	50.5	27.6	57.7
Río Grande barrio, Rincón Municipio	266	208	41	24.0	5.9	7.1	6.8	2.9	18.7	14.3	46.5	27.5	53.2
Río Grande zona urbana, Río Grande Municipio	3 531	2 618	795	28.4	6.2	12.2	7.6	4.1	19.3	17.0	35.7	29.8	38.4
Río Grande barrio-pueblo, Río Grande Municipio	664	438	226	38.1	12.1	14.5	13.0	7.1	27.9	23.8	32.4	27.0	35.6
Río Hondo barrio, Comerío Municipio	736	582	112	40.4	11.2	11.7	9.5	7.1	34.0	31.1	32.6	25.4	37.9
Río Hondo barrio, Mayagüez Municipio	921	585	283	25.8	4.6	8.3	5.0	3.8	20.1	16.0	46.8	35.0	50.5
Río Jueyes barrio, Salinas Municipio	1 035	704	285	29.8	8.4	12.5	10.2	4.6	22.2	15.7	35.1	18.9	43.3
Río Lajas comunidad, Dorado Municipio	481	326	103	22.4	5.6	9.3	5.3	3.8	10.8	8.4	34.1	13.8	40.0
Río Lajas barrio, Dorado Municipio	609	433	119	26.1	6.5	9.6	5.6	3.5	16.0	11.2	33.0	14.5	39.6
Río Lajas barrio, Toa Alta Municipio	549	363	169	25.9	4.1	10.4	6.6	4.6	18.4	15.7	47.3	27.2	54.5
Río Prieto barrio, Lares Municipio	123	84	35	22.2	2.0	4.7	5.4	2.0	23.1	14.2	33.6	7.9	42.9
Río Prieto barrio, Yauco Municipio	279	193	77	33.8	9.4	11.7	7.6	5.0	22.7	23.1	28.6	39.5	23.0
Ríos barrio, Patillas Municipio	159	133	21	39.9	11.1	14.6	9.8	8.3	22.1	27.4	12.2	15.8	9.6
Robles barrio, Aibonito Municipio	1 133	741	320	26.2	5.7	10.9	9.3	4.1	16.3	14.1	34.6	20.9	40.0
Robles barrio, San Sebastián Municipio	389	284	99	26.5	8.9	13.8	5.7	3.9	11.9	12.6	38.7	28.9	42.9
Rocha barrio, Moca Municipio	829	532	234	25.2	6.7	11.6	7.9	6.0	15.4	10.9	35.0	15.2	40.5
Roncador barrio, Utuado Municipio	155	92	63	37.1	13.4	13.9	6.5	9.6	28.5	12.8	24.5	20.3	26.7
Roosevelt Roads comunidad	174	130	-	8.6	1.7	1.0	2.3	-	6.0	6.8	51.7	41.0	52.9
Ceiba Municipio (part)	174	130	-	8.6	1.7	1.0	2.3	-	6.0	6.8	51.7	41.0	52.9
Naguabo Municipio (part)	-	-	-	(X)	(X)	(X)	(X)	(X)	(X)	(X)	(X)	(X)	(X)
Rosario barrio, Mayagüez Municipio	361	282	73	23.2	4.3	10.9	6.6	5.6	14.4	15.9	40.1	26.3	45.5
Rosario Alto barrio, San Germán Municipio	139	94	39	16.4	6.4	5.2	1.5	-	9.3	6.8	41.3	24.5	44.8
Rosario Bajo barrio, San Germán Municipio	284	142	135	18.3	7.8	7.9	5.7	4.5	13.2	7.7	43.4	12.4	48.5
Rosario Peñón barrio, San Germán Municipio	136	109	27	23.7	5.1	7.1	5.9	0.5	14.6	22.2	54.7	23.9	67.8
Rosa Sánchez comunidad, Yabucoa Municipio	362	270	62	31.2	13.2	17.8	15.6	8.4	12.5	18.4	32.7	21.3	39.5
Rubias barrio, Yauco Municipio	72	36	25	23.4	5.8	10.1	3.6	2.9	8.6	13.4	37.6	25.0	41.0
Rucio barrio, Peñuelas Municipio	228	148	74	24.3	9.3	9.6	5.8	2.7	19.1	11.2	31.9	22.0	35.1
Rufina barrio, Guayanilla Municipio	38	24	8	26.6	2.1	14.0	5.6	3.5	12.2	20.9	13.7	-	17.1
Sábalos barrio, Mayagüez Municipio	2 183	1 459	663	22.9	6.2	11.4	6.7	3.9	14.1	13.7	42.5	31.6	45.9
Sabana barrio, Luquillo Municipio	568	396	158	27.0	9.9	10.4	11.1	4.9	16.7	11.1	32.2	16.1	38.7
Sabana barrio, Orocovis Municipio	266	196	57	22.7	3.1	7.6	11.7	5.2	17.3	11.6	24.8	11.8	29.4
Sabana barrio, Vega Alta Municipio	2 878	1 994	719	25.5	7.9	11.7	8.1	4.5	15.9	13.6	38.2	19.8	45.2
Sabana comunidad	362	238	85	21.9	8.3	11.1	6.2	4.8	9.3	10.3	38.6	20.4	43.7
Vega Alta Municipio (part)	52	47	5	55.3	10.6	26.6	5.3	8.5	26.6	51.6	24.1	25.6	20.0
Vega Baja Municipio (part)	310	191	80	19.9	8.2	10.2	6.3	4.6	8.2	7.8	39.4	19.2	44.2
Sabana Abajo barrio, Carolina Municipio	15 196	9 857	4 666	26.3	5.7	11.0	6.7	4.2	15.4	14.5	48.5	38.9	51.8
Sabana Eneas comunidad, San Germán Municipio	422	290	111	25.8	5.4	9.9	9.0	6.3	19.7	15.7	38.4	34.0	40.1
Sabana Eneas barrio, San Germán Municipio	520	354	145	26.3	5.4	11.7	8.5	5.6	18.2	15.5	38.4	34.1	40.1
Sabana Grande zona urbana, Sabana Grande Municipio	2 310	1 442	768	28.0	7.5	13.0	7.7	5.1	18.7	14.9	42.8	29.5	47.8
Sabana Grande barrio-pueblo, Sabana Grande Municipio	568	279	258	34.1	13.3	15.1	11.2	8.9	22.5	15.6	39.9	29.8	44.3
Sabana Grande barrio, Utuado Municipio	283	223	39	28.4	3.5	9.8	5.4	2.9	17.0	24.8	39.3	32.6	42.3
Sabana Grande Abajo barrio, San Germán Municipio	617	479	134	26.0	7.2	9.5	6.2	2.7	14.9	8.3	40.7	24.1	47.3
Sabana Hoyos comunidad, Arecibo Municipio	499	345	148	26.9	10.2	14.6	7.9	3.2	13.9	13.1	45.5	23.2	54.9
Sabana Hoyos barrio, Arecibo Municipio	2 805	2 015	746	29.0	8.5	14.7	9.9	5.5	17.3	15.2	41.5	24.4	49.4
Sabana Llana barrio, Juana Díaz Municipio	1 383	899	316	19.5	6.3	9.7	7.0	4.3	10.5	9.2	40.0	26.5	43.3
Sabana Llana Norte barrio, San Juan Municipio	9 042	5 729	2 842	30.7	7.0	12.2	8.6	5.1	20.3	16.9	41.9	34.7	45.2
Sabana Llana Sur barrio, San Juan Municipio	10 236	7 139	2 645	25.7	5.6	9.5	6.8	4.0	17.2	15.4	53.3	38.8	58.5
Sabana Seca comunidad, Toa Baja Municipio	1 970	1 370	456	35.2	11.5	14.4	10.7	5.4	15.1	20.2	38.8	37.0	39.9
Sabana Seca barrio, Toa Baja Municipio	12 493	8 738	2 993	24.8	6.7	9.9	6.1	3.2	14.3	14.1	47.6	32.7	52.8
Sabana Yeguas barrio, Lajas Municipio	701	453	223	24.1	6.4	11.4	7.5	6.5	17.2	13.4	44.0	22.2	50.9
Sabanetas barrio, Mayagüez Municipio	1 175	824	332	29.2	8.4	14.9	7.2	5.8	21.0	20.1	38.4	21.7	45.8
Sabanetas barrio, Ponce Municipio	1 495	962	466	26.3	8.0	10.8	7.6	4.6	14.0	10.3	40.0	28.4	44.2
Saco barrio, Ceiba Municipio	366	280	81	21.6	5.5	10.3	7.9	3.7	16.2	12.9	31.1	11.7	37.2
St. Just barrio, Trujillo Alto Municipio	2 367	1 583	667	20.7	5.6	8.8	5.4	3.2	11.5	9.9	55.6	39.2	59.7
Saliente barrio, Jayuya Municipio	212	159	53	36.6	9.0	22.2	11.0	8.3	22.9	21.1	29.8	23.6	33.2
Salinas zona urbana, Salinas Municipio	1 846	1 271	485	32.3	8.5	13.4	8.9	5.7	20.6	18.6	33.6	22.5	39.7
Salinas barrio-pueblo, Salinas Municipio	1 157	780	330	39.2	9.5	16.1	9.4	7.0	26.2	24.5	29.4	17.7	37.7
Saltillo barrio, Adjuntas Municipio	673	438	198	26.4	9.2	12.5	10.1	5.5	14.7	10.9	25.9	14.4	29.9
Salto barrio, Cidra Municipio	6	-	-	30.0	-	-	30.0	-	-	-	-	(X)	-
Salto barrio, San Sebastián Municipio	774	529	211	29.0	11.9	15.8	10.6	4.9	14.6	15.8	37.3	29.3	40.9
Salto Abajo barrio, Utuado Municipio	1 505	963	451	28.8	10.9	15.4	7.6	5.9	13.2	10.8	36.2	22.6	41.9
Salto Arriba barrio, Utuado Municipio	160	132	20	48.3	7.9	8.5	2.1	6.9	41.8	48.2	48.6	42.1	57.3
Saltos barrio, Orocovis Municipio	758	520	160	24.8	5.6	8.9	11.9	4.8	17.2	13.9	28.1	14.7	33.9

Table 6. **Disability Status: 2000**—Con.

[Data based on a sample (except Tables 65-68). For information on confidentiality protection, coverage, sampling error, and nonsampling error, see Appendix G. For location of definitions, see "How to Use This Census Report"]

Puerto Rico Municipio Municipio Subdivision and Place Subbarrio	Civilian noninstitutionalized population with a disability			Percent of civilian noninstitutionalized population with specified disability							Percent employed of civilian noninstitutionalized population 21 to 64 years		
				5 years and over					16 years and over, going outside the home	16 to 64 years, employment disability		Disability status	
	5 years and over	16 to 64 years	65 years and over	Any disability	Sensory	Physical	Mental	Self-care			Total	With a disability	No disability
MUNICIPIO SUBDIVISION AND PLACE—Con.													
San Antón barrio, Carolina Municipio	2 002	1 312	580	20.9	5.2	9.2	5.8	3.6	12.4	9.8	52.0	35.8	56.0
San Antón barrio, Ponce Municipio	2 478	1 491	885	24.0	7.8	11.3	5.8	3.2	14.7	12.0	40.3	27.6	44.3
San Antonio comunidad, Aguadilla Municipio	579	350	182	27.4	10.2	16.3	11.6	4.4	13.3	8.7	38.0	21.1	44.3
San Antonio barrio, Caguas Municipio	615	449	161	27.6	4.9	11.6	7.0	3.9	18.1	13.6	36.5	15.6	43.6
San Antonio comunidad, Dorado Municipio	1 556	1 203	247	26.1	6.4	10.4	9.5	5.1	14.9	14.4	36.2	26.9	40.2
San Antonio comunidad, Quebradillas Municipio	336	284	47	30.5	6.8	12.7	10.6	1.4	7.3	21.6	39.3	16.9	54.9
San Antonio barrio, Quebradillas Municipio	1 490	1 131	327	30.8	10.2	12.4	8.1	4.2	21.4	20.9	37.1	21.5	45.3
San Germán zona urbana, San Germán Municipio	3 414	2 275	1 040	30.5	8.0	11.5	8.3	4.8	19.4	15.7	38.1	24.8	44.4
San Germán barrio-pueblo, San Germán Municipio	1 195	677	501	37.8	9.7	17.0	12.5	6.7	24.6	21.1	34.6	12.8	46.7
San Ildefonso barrio, Coamo Municipio	1 740	1 242	363	20.3	6.3	9.5	5.9	3.4	10.8	9.4	37.5	18.9	42.7
San Isidro comunidad, Canóvanas Municipio	2 243	1 773	365	31.2	6.8	9.8	7.5	5.3	20.9	18.9	29.4	26.3	31.1
San Isidro barrio, Culebra Municipio	-	-	-	(X)	(X)	(X)	(X)	(X)	(X)	(X)	(X)	(X)	(X)
San José barrio, Quebradillas Municipio	751	628	116	30.7	7.4	12.4	8.4	4.6	22.4	21.3	39.0	24.3	49.2
San José comunidad, Toa Baja Municipio	540	363	153	18.5	7.6	10.6	6.8	2.6	9.0	7.4	39.0	17.3	44.2
San Juan zona urbana, San Juan Municipio	103 414	66 646	32 460	26.8	6.4	10.7	6.8	4.0	16.9	15.3	49.5	36.6	54.1
San Juan Antiguo barrio, San Juan Municipio	1 925	1 173	618	27.1	9.3	11.2	9.7	4.0	14.9	12.1	38.1	15.4	45.5
San Lorenzo barrio, Morovis Municipio	214	130	74	31.1	10.2	13.8	5.2	3.9	27.0	11.2	18.8	6.6	24.4
San Lorenzo zona urbana, San Lorenzo Municipio	2 356	1 478	769	28.9	7.2	11.4	9.2	3.6	18.9	14.5	41.9	27.7	47.7
San Lorenzo barrio-pueblo, San Lorenzo Municipio	796	438	321	33.9	8.4	14.7	9.0	4.0	20.3	15.7	39.3	37.7	40.2
San Patricio barrio, Ponce Municipio	106	81	25	24.8	3.0	18.7	7.5	5.6	9.9	9.3	34.8	13.6	43.9
San Salvador barrio, Caguas Municipio	712	467	245	23.1	6.1	12.8	6.7	3.1	13.4	10.9	37.4	13.2	45.2
San Sebastián zona urbana, San Sebastián Municipio	3 509	2 207	1 118	32.6	10.6	15.8	11.5	7.3	21.0	17.1	32.0	24.4	35.9
San Sebastián barrio-pueblo, San Sebastián Municipio	559	260	274	31.2	12.1	15.2	9.7	7.3	22.4	14.5	26.6	21.5	28.7
Santa Bárbara comunidad, Canóvanas Municipio	1 600	1 221	288	33.8	6.7	9.9	8.1	6.4	26.6	23.2	30.5	15.6	40.5
Santa Catalina barrio, Coamo Municipio	489	291	160	30.3	8.0	13.9	10.3	5.8	20.4	14.4	26.4	9.6	33.0
Santa Clara comunidad, Aguas Buenas Municipio	470	366	69	42.4	11.2	9.9	11.5	5.0	36.2	27.6	45.2	47.7	42.7
Santa Cruz barrio, Carolina Municipio	448	330	95	24.7	6.4	8.7	6.6	3.1	12.7	13.4	40.9	33.2	43.9
Santa Isabel zona urbana, Santa Isabel Municipio	1 697	1 174	476	27.0	6.4	11.9	7.1	5.3	18.3	14.1	36.1	22.0	42.3
Santa Isabel barrio-pueblo, Santa Isabel Municipio	1 558	1 074	444	26.9	6.7	11.9	7.2	5.4	17.7	14.5	36.0	21.9	42.0
Santa Isabel barrio, Utuado Municipio	84	53	31	14.1	4.0	7.4	4.4	1.2	10.4	7.3	31.1	-	36.0
Santana barrio, Arecibo Municipio	1 551	1 109	402	34.4	10.0	12.7	10.3	6.7	24.7	19.6	42.7	33.9	47.7
Santana barrio, Sabana Grande Municipio	1 718	1 240	411	24.2	6.5	11.7	6.1	3.8	16.7	13.5	43.8	28.1	49.1
Santa Olaya barrio, Bayamón Municipio	1 587	1 018	399	30.8	8.7	12.0	7.2	3.2	16.6	18.8	32.7	33.1	32.6
Santa Rosa barrio, Guaynabo Municipio	3 231	2 117	844	20.7	5.0	7.4	5.9	2.6	12.7	11.6	60.2	40.7	64.9
Santa Rosa barrio, Lajas Municipio	441	200	199	33.1	9.2	18.0	16.9	10.6	23.7	12.1	34.3	20.6	38.3
Santa Rosa barrio, Utuado Municipio	-	-	-	(X)	(X)	(X)	(X)	(X)	(X)	(X)	(X)	(X)	(X)
Santiago barrio, Camuy Municipio	85	58	18	19.9	1.6	8.9	9.6	4.0	10.9	6.2	43.2	8.6	54.1
Santiago y Lima barrio, Naguabo Municipio	322	225	79	49.2	10.1	16.4	17.6	17.6	35.7	20.5	21.1	19.2	22.9
Santo Domingo comunidad, Peñuelas Municipio	1 097	816	187	31.9	7.2	6.8	6.3	5.2	29.3	24.2	31.7	23.9	36.6
Santo Domingo barrio, Peñuelas Municipio	1 940	1 435	333	31.6	6.8	8.6	7.5	4.3	27.0	22.9	37.9	31.6	41.6
Santurce barrio, San Juan Municipio	26 075	17 097	7 971	29.7	7.1	11.4	6.9	4.3	18.9	17.9	47.6	37.5	51.8
Sardinera barrio, Fajardo Municipio	235	130	90	24.4	5.8	9.9	7.7	5.2	9.7	13.3	52.2	45.4	53.9
Segundo barrio, Ponce Municipio	3 092	2 122	791	34.8	8.8	13.1	9.9	7.1	24.6	18.6	27.9	19.5	32.8
Sexto barrio, Ponce Municipio	1 459	884	434	33.3	11.8	14.0	9.5	6.1	19.8	14.7	30.6	15.9	37.8
Sierra Alta barrio, Yauco Municipio	245	155	81	22.0	8.2	9.2	3.3	2.8	12.7	8.8	26.1	16.1	29.1
Sierra Baja barrio, Guayanilla Municipio	80	35	45	12.5	2.3	9.2	2.7	3.4	9.0	6.5	36.8	20.0	38.7
Sonador barrio, San Sebastián Municipio	436	334	94	34.5	12.8	8.8	7.6	1.7	22.8	11.8	49.2	37.1	56.3
Sonadora barrio, Aguas Buenas Municipio	777	643	122	30.3	8.3	10.7	10.9	4.6	17.7	14.9	34.5	31.4	36.3
Sonadora barrio, Guaynabo Municipio	269	143	109	23.0	7.3	9.6	8.3	2.5	14.9	10.4	48.9	41.7	50.4
Stella comunidad, Rincón Municipio	357	254	87	28.9	9.5	11.6	9.1	5.1	18.2	11.2	31.1	19.7	36.4
Suárez comunidad, Loíza Municipio	700	520	161	33.6	7.5	14.1	6.8	5.1	25.1	13.5	27.6	27.7	27.5
Sud barrio, Cidra Municipio	805	544	209	23.0	6.9	9.9	10.3	3.3	10.6	9.3	33.1	20.8	37.2
Sumidero barrio, Aguas Buenas Municipio	2 489	1 878	484	35.1	8.3	9.4	9.5	3.7	27.0	24.9	40.5	41.2	40.1
Sumido barrio, Cayey Municipio	177	127	39	24.4	8.8	10.2	7.6	2.5	9.5	6.6	41.6	44.1	40.7
Susúa barrio, Sabana Grande Municipio	941	697	203	35.5	4.9	9.1	5.7	9.6	30.4	16.0	30.4	22.4	35.7
Susúa Alta barrio, Yauco Municipio	891	615	233	24.1	6.4	9.6	7.4	3.9	16.0	12.6	42.7	28.9	47.5
Susúa Baja barrio, Guánica Municipio	946	688	229	23.3	5.8	9.0	5.8	2.0	20.1	14.4	30.7	23.5	33.2
Susúa Baja barrio, Yauco Municipio	2 708	1 663	875	21.9	8.0	9.1	7.2	4.4	13.0	10.7	39.7	27.2	43.0
Tabonuco barrio, Sabana Grande Municipio	118	101	17	37.1	12.3	6.6	1.6	1.6	32.4	13.3	45.2	41.1	49.0
Talante barrio, Maunabo Municipio	198	139	28	22.0	4.1	9.0	12.6	9.9	14.2	10.3	34.3	9.7	41.8
Tallaboa comunidad, Peñuelas Municipio	231	155	76	21.2	6.3	8.7	6.5	3.7	12.9	13.1	37.9	26.1	41.3
Tallaboa Alta comunidad, Peñuelas Municipio	581	357	172	29.3	9.4	11.1	8.7	6.3	21.2	15.2	27.0	24.3	27.9
Tallaboa Alta barrio, Peñuelas Municipio	769	528	167	21.8	9.0	8.1	6.1	3.1	14.6	12.4	29.1	21.1	31.7
Tallaboa Poniente barrio, Peñuelas Municipio	150	103	28	21.6	3.7	11.2	7.9	2.4	5.0	6.1	42.0	24.3	48.3
Tallaboa Saliente barrio, Peñuelas Municipio	71	35	36	26.6	10.5	15.7	7.1	3.7	11.8	4.4	29.1	20.0	31.5
Tanamá barrio, Adjuntas Municipio	174	97	70	23.7	6.5	5.9	5.0	1.5	19.6	9.6	18.8	7.4	22.6
Tanamá barrio, Arecibo Municipio	1 058	697	322	32.2	7.5	16.2	10.8	5.2	22.1	14.3	40.2	22.3	49.7
Tejas barrio, Humacao Municipio	1 873	1 366	477	26.4	4.7	11.2	6.8	4.1	19.2	17.4	44.8	29.7	50.7
Tejas barrio, Las Piedras Municipio	2 091	1 552	479	25.1	7.1	12.8	8.7	5.6	14.4	13.2	41.7	24.0	48.5
Tejas barrio, Yabucoa Municipio	528	425	91	21.2	4.9	10.5	6.3	3.2	14.4	12.5	36.0	19.5	41.8
Tercero barrio, Ponce Municipio	199	108	31	26.1	9.7	14.0	10.0	9.6	7.1	5.7	31.2	25.3	32.8
Terranova barrio, Quebradillas Municipio	1 080	750	250	30.5	6.2	11.3	10.3	6.4	21.1	21.3	38.9	21.6	47.4
Tetuán barrio, Utuado Municipio	160	102	47	24.3	7.9	8.5	4.4	4.2	14.1	8.8	13.5	13.1	13.6
Tibes barrio, Ponce Municipio	168	116	46	21.8	10.3	12.2	9.4	2.1	10.8	8.1	40.3	36.2	41.6
Tiburones comunidad, Barceloneta Municipio	222	143	62	35.4	14.8	12.0	7.5	2.9	27.0	17.3	38.9	26.5	45.1
Tierras Nuevas Poniente comunidad, Manatí Municipio	627	440	134	28.8	8.2	13.1	12.0	4.3	17.3	16.0	40.0	16.2	50.3

Table 6. **Disability Status: 2000**—Con.

[Data based on a sample (except Tables 65-68). For information on confidentiality protection, coverage, sampling error, and nonsampling error, see Appendix G. For location of definitions, see "How to Use This Census Report"]

Puerto Rico Municipio Municipio Subdivision and Place Subbarrio	Civilian noninstitutionalized population with a disability			Percent of civilian noninstitutionalized population with specified disability							Percent employed of civilian noninstitutionalized population 21 to 64 years		
				5 years and over					16 years and over, going outside the home	16 to 64 years, employment disability		Disability status	
	5 years and over	16 to 64 years	65 years and over	Any disability	Sensory	Physical	Mental	Self-care			Total	With a disability	No disability
MUNICIPIO SUBDIVISION AND PLACE—Con.													
Tierras Nuevas Poniente barrio, Manatí Municipio	1 326	926	345	32.6	9.2	13.4	10.6	6.1	20.4	21.0	34.7	22.6	41.0
Tierras Nuevas Saliente barrio, Manatí Municipio	1 473	1 100	286	28.2	6.2	12.1	10.0	4.2	18.3	17.7	38.1	17.7	47.2
Tijeras barrio, Juana Díaz Municipio	1 199	857	271	23.2	4.7	8.1	6.6	2.4	17.3	17.5	42.1	22.2	48.4
Toa Alta zona urbana, Toa Alta Municipio	1 012	683	279	24.7	6.3	10.2	7.6	5.7	15.3	10.7	32.6	18.2	37.5
Toa Alta barrio-pueblo, Toa Alta Municipio	166	86	62	27.9	7.6	13.5	10.4	6.2	19.1	12.8	27.1	16.3	30.6
Toa Baja zona urbana, Toa Baja Municipio	523	375	126	30.5	5.8	13.5	7.2	9.6	25.0	20.1	33.3	31.9	33.9
Toa Baja barrio-pueblo, Toa Baja Municipio	249	152	85	41.1	6.4	18.3	6.3	15.8	30.3	23.0	38.5	30.9	43.6
Toíta barrio, Cayey Municipio	1 777	1 148	460	30.3	7.7	14.1	12.1	5.0	17.4	15.1	43.1	25.3	51.0
Toíta barrio, Cidra Municipio	153	140	13	16.5	3.2	6.9	7.6	4.3	14.0	9.4	37.1	11.4	45.6
Tomás de Castro barrio, Caguas Municipio	4 032	2 695	1 208	22.5	5.5	11.1	7.1	2.9	12.5	11.7	51.8	26.7	59.4
Toro Negro barrio, Ciales Municipio	380	273	76	32.8	9.5	11.7	8.2	7.0	24.5	16.0	32.2	23.6	37.9
Torre barrio, Sabana Grande Municipio	474	397	77	30.8	5.5	8.8	5.3	7.7	26.8	20.4	39.8	45.9	36.1
Torrecilla Alta barrio, Canóvanas Municipio	2 023	1 596	307	31.4	5.9	8.8	7.0	5.1	24.6	23.3	30.4	20.5	36.6
Torrecilla Alta barrio, Loíza Municipio	-	-	-	(X)	(X)	(X)	(X)	(X)	(X)	(X)	(X)	(X)	(X)
Torrecilla Baja barrio, Loíza Municipio	429	299	77	20.0	5.1	7.4	6.7	2.3	12.2	13.7	31.9	8.6	38.7
Torrecillas barrio, Morovis Municipio	201	129	62	28.1	5.9	14.5	10.5	9.4	21.9	15.8	41.7	24.6	48.1
Tortugo barrio, San Juan Municipio	928	707	201	23.1	5.0	7.6	4.8	2.4	15.3	16.8	57.1	48.3	60.2
Trujillo Alto zona urbana, Trujillo Alto Municipio	10 364	7 258	2 422	22.5	5.2	8.6	6.7	4.3	13.7	12.6	52.6	37.2	57.3
Trujillo Alto barrio-pueblo, Trujillo Alto Municipio	369	227	99	43.1	10.4	14.1	14.6	9.3	41.2	36.2	33.5	23.5	41.9
Trujillo Bajo barrio, Carolina Municipio	2 018	1 399	507	22.3	6.5	9.8	6.6	3.1	13.4	12.4	51.9	39.6	55.6
Tuna barrio, San Germán Municipio	28	13	15	21.4	10.7	16.8	10.7	5.3	12.3	-	33.3	-	39.4
Turabo barrio, Caguas Municipio	3 741	2 373	1 234	26.4	9.1	13.0	8.2	4.2	13.2	13.1	43.1	29.8	47.9
Unibón barrio, Morovis Municipio	870	569	243	29.7	9.3	16.6	11.5	6.8	13.9	10.3	39.5	25.8	45.4
Universidad barrio, San Juan Municipio	673	398	257	35.3	7.6	14.2	8.9	4.9	21.9	17.5	55.9	45.4	61.2
Utuado zona urbana, Utuado Municipio	2 642	1 698	750	29.7	9.9	13.6	9.7	7.1	17.8	15.3	30.4	16.5	36.9
Utuado barrio-pueblo, Utuado Municipio	1 597	1 009	451	33.1	11.1	13.7	12.1	8.3	22.5	19.4	25.8	13.3	33.2
Vacas barrio, Villalba Municipio	654	474	146	24.0	6.9	10.1	8.0	2.6	17.0	8.4	36.4	16.8	42.8
Vaga barrio, Morovis Municipio	156	121	26	25.4	5.4	5.7	8.2	6.2	17.1	13.5	34.7	24.8	39.9
Valenciano Abajo barrio, Juncos Municipio	1 210	885	208	33.2	9.3	14.0	9.8	8.9	19.5	15.0	39.2	31.5	43.7
Valenciano Arriba barrio, Juncos Municipio	404	323	76	38.3	17.0	15.3	13.4	9.8	22.6	23.0	42.4	27.5	53.5
Vayas barrio, Ponce Municipio	264	137	114	22.1	4.6	14.9	7.0	6.3	11.3	8.3	44.7	26.3	49.2
Vázquez comunidad, Salinas Municipio	522	326	171	23.7	9.7	10.6	8.4	5.2	19.8	12.3	28.2	17.6	31.5
Vega Alta zona urbana, Vega Alta Municipio	3 397	2 480	842	32.4	8.7	13.3	9.8	4.9	19.2	17.6	41.5	31.2	47.4
Vega Alta barrio-pueblo, Vega Alta Municipio	553	359	194	50.3	16.6	25.5	14.9	8.3	24.8	24.4	40.1	33.8	48.2
Vega Baja zona urbana, Vega Baja Municipio	7 880	5 842	1 740	30.0	7.8	13.1	8.7	4.6	19.9	19.0	38.0	23.1	45.7
Vega Baja barrio-pueblo, Vega Baja Municipio	267	124	108	35.7	17.6	15.4	9.1	4.7	11.5	14.3	27.8	24.8	29.1
Vega Redonda barrio, Comerío Municipio	277	251	11	29.0	6.6	8.7	6.0	3.0	18.2	18.0	35.1	25.2	41.9
Vegas barrio, Cayey Municipio	643	451	135	23.5	4.4	8.9	6.1	7.4	18.0	15.6	45.1	16.0	55.0
Vegas barrio, Yauco Municipio	33	33	-	34.4	16.7	18.8	10.4	14.6	21.7	21.7	32.8	17.2	48.3
Vegas Abajo barrio, Adjuntas Municipio	95	78	17	22.5	2.8	12.3	3.5	5.4	13.4	5.2	31.9	11.6	38.1
Vegas Arriba barrio, Adjuntas Municipio	290	229	61	28.5	5.8	8.0	2.4	2.9	29.1	12.7	26.7	18.9	31.5
Veguitas barrio, Jayuya Municipio	877	660	162	23.3	6.6	11.6	6.9	3.6	13.3	12.6	39.0	23.4	44.6
Victoria barrio, Aguadilla Municipio	549	331	193	27.9	10.8	15.4	9.8	5.7	18.2	15.3	31.2	12.2	38.0
Vieques comunidad, Loíza Municipio	1 323	1 063	206	33.3	7.5	8.2	6.8	4.9	28.1	25.9	20.7	13.2	25.9
Vieques zona urbana, Vieques Municipio	596	352	241	29.1	8.8	14.0	7.4	4.6	20.5	15.8	23.3	20.8	24.4
Villalba zona urbana, Villalba Municipio	1 108	683	309	27.7	9.0	13.5	10.6	3.0	15.3	10.2	34.2	14.6	41.4
Villalba barrio-pueblo, Villalba Municipio	256	177	47	24.9	9.3	11.7	9.3	1.0	14.6	7.1	31.4	15.8	37.2
Villalba Abajo barrio, Villalba Municipio	739	483	219	26.7	9.8	11.8	10.7	5.1	13.9	9.7	35.3	15.7	42.3
Villalba Arriba barrio, Villalba Municipio	1 522	1 023	339	25.3	8.6	8.5	6.9	4.9	15.9	12.8	36.9	20.6	42.4
Viví Abajo barrio, Utuado Municipio	750	574	140	28.1	8.0	14.9	11.7	7.8	12.2	15.3	33.8	17.5	42.4
Viví Arriba barrio, Utuado Municipio	140	82	58	31.5	8.6	16.2	11.9	5.0	21.1	19.5	25.2	9.0	33.1
Voladoras barrio, Moca Municipio	893	549	260	21.5	7.7	11.7	7.3	4.9	12.3	7.5	43.9	32.1	46.8
Yabucoa zona urbana, Yabucoa Municipio	1 744	1 202	506	28.9	7.3	15.9	10.1	5.4	17.5	14.2	29.7	16.2	36.0
Yabucoa barrio-pueblo, Yabucoa Municipio	956	602	318	33.9	9.1	18.4	11.7	7.8	19.0	15.7	28.1	19.2	32.9
Yahuecas barrio, Adjuntas Municipio	433	356	77	31.7	7.9	11.2	6.1	6.9	24.9	27.7	38.7	39.1	38.4
Yauco zona urbana, Yauco Municipio	4 158	2 635	1 253	22.9	7.3	9.8	7.3	4.0	14.1	12.6	42.1	29.0	46.0
Yauco barrio-pueblo, Yauco Municipio	1 258	776	385	31.6	9.8	13.3	10.4	4.7	18.3	19.7	34.5	23.7	39.8
Yaurel comunidad, Arroyo Municipio	498	352	133	37.0	5.9	15.2	11.0	13.5	33.7	23.1	28.9	18.7	35.8
Yaurel barrio, Arroyo Municipio	706	489	160	39.4	7.0	14.2	12.1	15.5	32.2	22.0	28.6	22.9	32.9
Yayales barrio, Adjuntas Municipio	251	234	17	40.2	2.7	7.7	5.8	0.8	43.6	42.8	38.4	50.8	23.7
Yeguada barrio, Camuy Municipio	678	521	148	28.2	7.1	14.4	9.6	3.0	15.2	15.8	41.0	18.0	52.7
Yeguada barrio, Vega Baja Municipio	443	340	53	31.1	6.7	10.3	9.7	1.7	18.9	21.1	49.2	48.2	49.6
Zamas barrio, Jayuya Municipio	170	106	35	30.7	7.0	15.5	8.3	2.7	20.8	11.3	33.1	14.6	41.9
Zanja barrio, Camuy Municipio	651	476	149	22.6	5.0	10.9	6.1	4.8	14.7	15.4	44.9	11.6	56.5
Zarzal barrio, Río Grande Municipio	2 764	2 163	513	23.3	6.5	9.5	6.4	3.4	13.0	13.9	43.1	25.9	49.7
SUBBARRIO													
Aguada Municipio	9 419	6 591	2 281	24.3	7.6	10.9	7.5	4.5	15.1	12.6	39.4	21.2	45.6
Aguada barrio-pueblo	544	266	272	33.8	11.9	18.0	11.2	7.2	19.3	15.0	30.8	15.3	37.7
California subbarrio	208	84	118	32.3	9.2	19.6	10.6	9.6	15.5	12.2	28.8	-	38.6
Rosario subbarrio	336	182	154	34.8	13.7	17.0	11.6	5.6	22.2	17.0	32.2	23.2	37.1
Aguadilla Municipio	16 370	10 875	4 558	28.0	7.9	12.7	8.7	4.8	17.2	13.9	37.6	24.0	43.1
Aguadilla barrio-pueblo	1 680	1 106	530	37.0	12.1	16.1	9.8	7.5	24.0	13.6	29.0	22.1	33.4
Higüey subbarrio	288	194	86	32.3	7.3	10.8	9.5	5.2	22.6	10.1	21.3	15.4	24.4
Iglesia subbarrio	115	59	56	55.0	16.7	28.2	3.8	6.2	43.5	19.8	14.5	30.2	-
Nuevo subbarrio	163	126	37	30.1	5.9	13.1	7.9	9.4	24.4	20.2	51.4	31.8	64.0
Santa Bárbara subbarrio	428	286	122	49.5	20.3	22.0	12.6	16.7	31.9	21.9	21.0	18.2	24.2
Tamarindo subbarrio	555	342	197	35.7	12.4	16.5	9.9	3.7	21.0	8.5	32.5	25.2	36.1
Aibonito Municipio	6 556	4 403	1 767	26.8	7.5	12.0	10.1	5.0	17.6	13.9	36.8	20.5	43.3
Aibonito barrio-pueblo	1 248	785	433	34.9	9.9	15.3	13.5	8.5	23.8	20.0	35.5	19.1	44.5
Pueblo Norte subbarrio	462	262	196	39.4	12.5	16.7	15.4	11.5	31.0	27.6	39.2	19.7	50.8
Pueblo Sur subbarrio	786	523	237	32.8	8.7	14.7	12.5	7.0	20.4	16.8	33.9	18.8	41.9

Table 6. **Disability Status: 2000**—Con.

[Data based on a sample (except Tables 65-68). For information on confidentiality protection, coverage, sampling error, and nonsampling error, see Appendix G.
For location of definitions, see "How to Use This Census Report"]

Puerto Rico Municipio Municipio Subdivision and Place Subbarrio	Civilian noninstitutionalized population with a disability			Percent of civilian noninstitutionalized population with specified disability							Percent employed of civilian noninstitutionalized population 21 to 64 years		
				5 years and over					16 years and over, going outside the home	16 to 64 years, employment disability		Disability status	
	5 years and over	16 to 64 years	65 years and over	Any disability	Sensory	Physical	Mental	Self-care			Total	With a disability	No disability
SUBBARRIO—Con.													
Añasco Municipio	8 001	6 072	1 679	30.5	7.1	10.9	7.3	4.5	23.5	21.0	40.2	30.9	45.1
Añasco barrio-pueblo	363	178	174	36.7	10.2	18.5	11.5	6.3	22.1	9.9	36.5	10.8	48.5
Cuartel Cuarto subbarrio	238	122	116	34.7	9.5	19.6	9.5	6.0	20.8	10.2	35.2	-	52.1
Cuartel Primero subbarrio	75	45	24	40.8	8.2	13.0	8.2	7.6	34.0	8.9	29.9	17.5	36.4
Cuartel Segundo subbarrio	-	-	-	-	-	-	-	-	-	-	58.8	(X)	58.8
Cuartel Tercero subbarrio	50	11	34	52.1	21.9	26.0	35.4	7.3	15.0	14.7	61.8	100.0	43.5
Arecibo Municipio	27 747	18 793	7 861	30.2	8.0	14.0	9.7	5.1	19.1	15.8	39.2	24.8	45.8
Arecibo barrio-pueblo	3 342	1 962	1 241	34.4	11.0	15.9	11.4	4.4	20.8	18.3	32.3	19.0	39.3
Buenos Aires subbarrio	199	126	62	32.6	13.1	15.7	15.1	7.9	16.4	18.0	26.9	5.8	38.8
Jareales subbarrio	-	-	-	(X)	(X)	(X)	(X)	(X)	(X)	(X)	(X)	(X)	(X)
La Cruz subbarrio	26	-	26	17.6	12.8	13.5	13.5	4.1	4.4	-	30.2	(X)	30.2
Miramar subbarrio	686	396	265	36.7	10.9	17.3	9.1	5.4	13.3	20.9	46.0	33.1	52.6
Monserrate subbarrio	55	33	22	23.0	2.5	11.7	11.7	7.1	34.8	13.2	31.5	-	41.2
Rosario subbarrio	57	36	21	44.5	15.6	9.4	9.4	-	32.5	27.9	42.6	30.6	56.3
San Felipe subbarrio	248	152	91	31.6	12.6	12.6	9.0	4.6	18.5	15.3	40.3	14.2	53.4
San Luis subbarrio	1 973	1 141	734	35.2	10.8	16.6	12.4	3.7	24.7	18.9	27.4	17.0	33.2
Vigía subbarrio	98	78	20	29.8	10.0	11.9	7.9	4.3	12.1	9.5	20.5	9.0	27.6
Arroyo Municipio	5 800	4 213	1 265	32.9	7.3	11.4	9.2	7.0	24.6	19.7	31.5	28.5	33.3
Arroyo barrio-pueblo	614	386	202	41.0	8.1	15.0	10.4	6.2	34.9	20.7	27.2	22.5	30.5
Cuatro Calles subbarrio	87	59	28	32.8	12.8	21.9	5.7	3.0	20.2	5.7	15.9	3.4	22.9
Pueblo Este subbarrio	462	284	152	42.3	6.7	13.1	11.7	7.3	38.1	24.3	29.4	23.7	33.5
Pueblo Oeste subbarrio	65	43	22	47.1	10.1	16.7	9.4	3.6	38.5	23.6	34.5	44.7	26.1
Cabo Rojo Municipio	11 368	7 256	3 625	26.2	7.6	11.6	6.9	4.8	16.6	14.4	45.7	29.0	51.4
Cabo Rojo barrio-pueblo	379	177	202	30.4	11.1	12.8	7.1	5.3	21.3	18.2	43.6	49.4	41.6
Pueblo Norte subbarrio	197	111	86	29.0	9.0	9.6	5.6	5.4	21.3	21.3	49.7	52.0	48.7
Pueblo Nuevo subbarrio	57	30	27	46.3	16.3	23.6	10.6	6.5	47.4	46.3	51.9	40.0	66.7
Pueblo Sud subbarrio	125	36	89	28.2	13.1	14.6	8.6	4.7	14.6	7.8	33.5	50.0	30.6
Cayey Municipio	12 557	8 410	3 379	28.8	7.1	12.8	10.1	5.2	17.2	15.8	40.1	23.8	47.1
Cayey barrio-pueblo	4 819	2 998	1 576	32.8	7.9	14.7	11.6	4.8	18.6	16.5	37.2	23.7	43.8
Pueblo Norte subbarrio	2 758	1 796	858	34.0	7.2	14.6	12.1	4.5	20.3	18.5	39.4	25.1	46.7
Pueblo Sur subbarrio	2 061	1 202	718	31.3	8.9	14.8	11.0	5.1	16.3	13.8	34.4	21.5	40.1
Fajardo Municipio	11 260	7 672	2 940	30.4	7.8	11.9	8.2	5.4	19.6	18.5	43.2	38.3	45.5
Fajardo barrio-pueblo	4 995	3 168	1 523	30.8	9.0	12.6	9.2	4.2	18.3	16.4	37.5	29.9	41.2
Pueblo Este subbarrio	113	87	26	39.8	7.4	10.2	11.6	2.1	25.4	28.6	48.7	35.6	59.3
Pueblo Norte subbarrio	1 933	1 165	582	31.0	10.2	13.2	12.1	5.9	17.2	15.1	33.7	23.3	38.6
Pueblo Oeste subbarrio	1 491	880	534	31.6	9.0	13.2	9.3	3.1	19.1	15.7	43.8	32.6	49.1
Pueblo Sur subbarrio	155	89	66	26.4	13.4	17.5	7.1	3.9	11.0	10.4	45.4	38.3	47.9
Puerto Real subbarrio	1 303	947	315	29.6	6.8	10.7	5.1	3.0	19.4	18.7	33.9	33.9	34.0
Guayanilla Municipio	5 303	3 480	1 559	24.9	8.1	10.3	7.4	3.9	16.1	12.3	32.2	21.5	35.9
Guayanilla barrio-pueblo	1 162	710	412	25.9	8.3	11.6	7.5	4.1	15.9	13.0	35.2	25.2	38.5
Poblado Sitios subbarrio	837	475	335	27.0	9.4	12.0	8.3	4.0	15.9	12.4	37.3	25.1	41.1
Pueblo subbarrio	325	235	77	23.4	5.9	10.6	5.7	4.2	16.0	14.5	30.1	25.6	32.0
Humacao Municipio	15 371	11 144	3 605	28.3	7.0	11.9	8.1	5.5	19.1	16.4	39.8	27.4	45.6
Humacao barrio-pueblo	1 280	831	419	28.9	7.9	14.0	8.6	5.1	19.5	14.3	40.2	27.1	46.3
San Francisco subbarrio	751	526	199	29.3	7.2	13.8	8.1	5.2	21.8	15.8	42.1	30.6	48.2
San Juan subbarrio	28	14	14	31.1	21.1	17.8	-	-	-	19.1	12.5	-	19.2
Santiago subbarrio	135	95	40	29.5	8.3	16.2	10.0	8.7	17.5	12.6	16.0	-	23.2
Santo Domingo subbarrio	366	196	166	27.8	8.2	13.4	9.6	4.0	16.8	11.9	48.3	33.5	53.4
Juana Díaz Municipio	11 151	7 397	2 950	24.2	6.5	10.5	7.5	4.5	16.5	13.4	36.3	23.4	40.5
Juana Díaz barrio-pueblo	1 439	826	535	33.5	9.1	17.2	11.2	6.5	17.7	11.9	26.8	15.1	32.0
Pueblo Este subbarrio	551	331	193	32.3	8.4	20.1	8.6	4.0	17.6	9.8	21.5	11.3	26.3
Pueblo Norte subbarrio	293	134	117	51.2	13.8	22.9	30.1	18.2	19.6	11.4	23.6	11.1	30.9
Pueblo Oeste subbarrio	524	326	194	34.2	10.1	16.1	8.7	5.9	18.5	15.8	32.6	15.8	41.2
Pueblo Sur subbarrio	71	35	31	14.5	3.3	3.9	5.5	3.3	12.1	6.6	27.8	51.4	24.5
Juncos Municipio	10 185	7 241	2 408	30.5	9.1	12.6	9.1	6.9	20.3	16.6	38.7	29.6	43.3
Juncos barrio-pueblo	831	463	342	33.3	13.5	16.0	9.9	7.1	19.5	17.5	41.0	29.3	46.4
Pueblo Norte subbarrio	367	167	200	36.4	15.7	17.2	9.3	7.0	23.0	15.2	51.8	34.1	60.4
Pueblo Sur subbarrio	464	296	142	31.2	12.0	15.1	10.2	7.1	17.0	18.7	34.8	26.5	38.6
Manatí Municipio	12 431	8 644	3 144	29.8	8.5	13.2	9.7	5.0	18.1	16.9	35.7	22.5	42.1
Manatí barrio-pueblo	2 481	1 461	858	37.6	10.9	17.2	11.2	6.3	23.0	19.5	29.7	21.4	34.8
Pueblo Poniente subbarrio	539	281	211	39.7	13.0	19.8	13.2	8.8	26.0	21.1	32.0	25.2	36.2
Pueblo Saliente subbarrio	1 942	1 180	647	37.1	10.4	16.6	10.7	5.7	22.3	19.1	29.1	20.6	34.4
Maunabo Municipio	3 283	2 169	893	27.7	7.5	13.7	12.3	6.4	18.7	15.2	32.8	13.4	40.8
Maunabo barrio-pueblo	102	40	62	29.3	7.5	15.2	7.8	3.2	20.2	5.9	31.1	22.5	33.3
Pueblo Este subbarrio	66	13	53	29.2	7.5	18.1	6.6	4.9	24.1	-	32.8	-	36.8
Pueblo Oeste subbarrio	36	27	9	29.5	7.4	9.8	9.8	-	13.4	15.2	28.4	33.3	25.5
Mayagüez Municipio	23 217	14 846	7 570	25.3	6.7	10.7	7.4	4.5	16.4	13.3	39.5	27.1	43.7
Mayagüez barrio-pueblo	8 779	5 407	3 019	29.0	7.5	11.8	8.9	5.4	18.6	14.0	31.3	22.6	34.8
Candelaria subbarrio	636	411	196	16.2	5.4	6.9	5.3	2.1	7.9	5.8	28.2	10.2	31.2
Cárcel subbarrio	3 213	1 898	1 268	33.4	8.0	13.0	10.3	6.0	24.8	19.2	35.6	29.9	38.3
Marina Meridional subbarrio	1 720	1 167	399	29.4	8.9	11.1	9.1	4.8	18.7	14.2	27.7	21.5	30.9
Marina Septentrional subbarrio	708	394	298	25.4	6.7	12.9	8.5	5.7	13.9	8.4	28.4	8.9	34.9
Río subbarrio	1 287	849	412	28.3	6.1	11.4	8.2	5.5	18.7	13.9	24.2	16.2	27.6
Salud subbarrio	1 215	688	446	34.6	8.9	14.3	10.4	8.4	18.1	16.0	38.7	25.6	43.9
Ponce Municipio	39 883	25 558	11 804	23.8	7.3	10.4	6.9	3.7	14.0	11.3	39.9	26.2	44.2
Canas Urbano barrio	5 042	2 695	2 067	24.9	7.4	12.0	7.7	4.3	14.1	10.0	42.6	24.5	47.6
Baldorioty de Castro subbarrio	2 379	1 340	857	24.1	7.7	11.1	8.1	4.0	13.3	9.3	41.5	19.1	47.6
Clausells subbarrio	776	424	309	22.6	7.5	11.2	8.2	5.5	14.0	6.7	46.7	32.5	50.8
Reparada subbarrio	1 887	931	901	27.3	7.0	13.6	6.8	4.1	15.2	12.6	42.2	28.3	46.0

Table 6. **Disability Status: 2000**—Con.

[Data based on a sample (except Tables 65-68). For information on confidentiality protection, coverage, sampling error, and nonsampling error, see Appendix G. For location of definitions, see "How to Use This Census Report"]

Puerto Rico Municipio Municipio Subdivision and Place Subbarrio	Civilian noninstitutionalized population with a disability			Percent of civilian noninstitutionalized population with specified disability							Percent employed of civilian noninstitutionalized population 21 to 64 years		
				5 years and over					16 years and over, going outside the home	16 to 64 years, employment disability		Disability status	
	5 years and over	16 to 64 years	65 years and over	Any disability	Sensory	Physical	Mental	Self-care			Total	With a disability	No disability
SUBBARRIO—Con.													
Sabana Grande Municipio	7 108	4 964	1 860	29.9	7.1	11.0	6.9	6.4	22.1	16.5	39.7	30.7	43.8
Sabana Grande barrio-pueblo	568	279	258	34.1	13.3	15.1	11.2	8.9	22.5	15.6	39.9	29.8	44.3
Pueblo Norte subbarrio	332	168	148	35.9	18.6	17.3	14.3	8.5	21.4	12.2	42.0	35.6	45.2
Pueblo Sud subbarrio	236	111	110	31.8	6.6	12.4	7.4	9.3	23.7	19.8	37.2	21.0	43.3
Salinas Municipio	7 743	5 471	1 867	27.4	7.3	10.8	7.9	4.4	18.2	16.7	32.9	21.8	37.7
Aguirre barrio	2 930	2 113	643	26.2	6.7	10.3	7.3	3.6	15.0	16.7	32.2	22.6	36.2
Aguirre (Rural) subbarrio	2 182	1 624	411	26.2	6.6	9.1	6.8	3.0	14.8	17.9	32.9	23.8	36.6
Central Aguirre subbarrio	379	252	119	24.9	6.4	11.3	6.7	4.1	13.1	10.6	34.6	25.0	38.4
Coquí subbarrio	252	153	80	24.2	5.8	15.1	10.9	6.3	15.4	14.1	25.1	9.9	30.7
San Felipe subbarrio	117	84	33	39.0	14.3	22.7	9.3	8.3	25.3	21.8	24.1	15.4	30.3
San Germán Municipio	9 645	6 644	2 736	27.9	7.3	10.7	7.3	5.2	19.6	16.3	39.5	26.1	45.1
San Germán barrio-pueblo	1 195	677	501	37.8	9.7	17.0	12.5	6.7	24.6	21.1	34.6	12.8	46.7
Pueblo Central subbarrio	394	226	160	37.6	9.5	16.4	13.1	8.5	26.2	21.8	35.4	8.5	50.1
Pueblo Occidental subbarrio	483	273	210	38.7	10.2	16.8	11.4	6.9	26.5	23.0	32.0	11.3	44.4
Pueblo Oriental subbarrio	318	178	131	36.6	9.1	17.8	13.3	4.3	20.1	17.4	37.2	20.5	45.6
San Juan Municipio	106 151	68 587	33 115	26.7	6.4	10.6	6.8	4.0	16.9	15.3	49.5	36.9	54.0
Hato Rey Central barrio	6 204	4 255	1 707	32.0	7.6	11.4	6.8	4.4	19.9	18.5	40.4	28.6	46.1
Ciudad Nueva subbarrio	458	293	165	27.4	6.9	11.3	4.1	3.9	15.5	14.1	62.0	48.0	66.8
Floral Park subbarrio	358	164	189	25.8	5.6	11.9	5.7	5.0	14.6	11.1	52.8	40.5	55.3
Las Monjas subbarrio	2 690	1 930	681	32.8	6.7	11.5	7.0	4.0	21.1	20.2	37.4	21.5	45.4
Quintana subbarrio	2 698	1 868	672	33.2	9.0	11.3	7.4	4.8	20.6	18.9	36.5	31.1	39.4
Hato Rey Norte barrio	3 675	1 877	1 680	23.9	5.4	11.0	6.6	3.6	14.4	10.2	56.8	38.1	61.3
Eleanor Roosevelt subbarrio	1 531	611	899	31.8	6.8	15.3	8.7	4.7	19.1	14.0	60.8	49.7	64.1
El Vedado subbarrio	806	388	404	26.5	5.4	13.1	6.4	4.5	15.1	12.6	61.8	39.3	68.1
Martín Peña subbarrio	636	379	242	14.6	3.9	6.9	3.3	1.6	7.4	5.9	67.3	43.8	70.2
Puerto Nuevo subbarrio	702	499	135	22.3	5.3	8.0	8.0	4.0	15.9	9.6	22.6	18.1	24.6
Hato Rey Sur barrio	2 983	2 092	860	28.8	6.1	9.0	6.0	3.4	17.5	16.6	54.1	43.9	58.0
Bella Vista subbarrio	438	325	102	28.3	7.9	6.7	4.0	1.5	17.2	16.8	66.7	52.1	72.2
Hyde Park subbarrio	1 534	946	575	27.2	5.3	8.8	5.9	3.8	19.1	16.1	49.8	43.2	52.1
La 37 subbarrio	392	281	111	34.5	7.8	16.6	11.8	5.9	13.3	14.9	53.9	35.0	63.8
Santa Rita subbarrio	619	540	72	30.3	6.0	7.0	4.7	2.5	15.7	18.6	53.9	44.6	57.9
Oriente barrio	10 733	7 564	2 569	33.5	8.8	12.8	8.7	5.9	24.6	22.6	39.0	30.8	43.7
Borinquen subbarrio	515	313	135	36.2	11.4	14.7	15.6	11.1	19.3	19.0	26.2	11.0	34.8
López Sicardó subbarrio	5 134	3 756	1 059	40.5	9.7	13.0	9.5	8.0	31.2	30.7	42.3	32.6	50.2
San José subbarrio	5 084	3 495	1 375	28.4	7.9	12.6	7.7	4.0	20.4	17.3	37.8	30.8	40.8
Pueblo barrio	2 094	1 438	515	24.3	6.4	8.9	7.0	3.8	15.8	13.7	50.2	40.0	53.6
Buen Consejo subbarrio	689	449	161	27.2	8.4	7.7	7.7	5.2	17.5	12.9	42.2	41.0	42.6
Capetillo subbarrio	341	235	92	16.6	3.7	5.9	5.6	3.1	10.7	6.5	54.1	26.2	59.9
Monte Rey subbarrio	384	309	54	21.9	4.2	9.0	5.0	1.0	13.7	13.6	50.9	48.8	51.6
Río Piedras Antiguo subbarrio	85	45	40	22.3	13.6	7.3	3.4	2.9	8.7	10.0	65.4	68.3	64.8
Ubarri subbarrio	148	103	23	24.8	7.6	5.4	6.4	2.9	13.3	16.0	49.4	38.8	52.8
Venezuela subbarrio	447	297	145	34.2	7.3	18.0	12.1	6.8	26.6	28.4	54.3	36.8	63.8
San Juan Antiguo barrio	1 925	1 173	618	27.1	9.3	11.2	9.7	4.0	14.9	12.1	38.1	15.4	45.5
Ballajá subbarrio	-	-	-	(X)	(X)	(X)	(X)	(X)	(X)	(X)	(X)	(X)	(X)
Catedral subbarrio	94	17	77	27.2	9.8	18.8	19.4	13.6	13.9	3.9	61.4	52.9	62.1
Marina subbarrio	125	61	64	31.0	9.2	18.9	7.4	2.0	16.3	15.8	29.8	14.8	34.8
Mercado subbarrio	246	174	72	22.2	5.1	11.3	4.5	4.0	13.2	11.3	49.5	20.6	56.8
Puerta de Tierra subbarrio	1 100	764	220	31.4	10.8	10.5	12.1	3.8	18.5	15.4	23.1	13.0	28.7
San Cristóbal subbarrio	228	78	140	19.5	8.9	9.2	6.2	2.2	9.5	5.2	50.1	18.1	53.5
San Francisco subbarrio	132	79	45	23.2	8.1	9.1	8.3	4.0	9.9	11.3	61.5	17.5	69.6
Santurce barrio	26 075	17 097	7 971	29.7	7.1	11.4	6.9	4.3	18.9	17.9	47.6	37.5	51.8
Alto del Cabro subbarrio	273	131	142	23.0	5.6	9.4	6.0	4.7	11.1	7.7	60.3	18.3	69.9
Bayola subbarrio	98	68	30	18.0	4.2	8.3	2.9	4.1	11.2	11.2	75.1	67.6	77.0
Bolívar subbarrio	247	154	72	23.0	9.5	11.1	6.5	1.5	9.5	12.5	53.1	35.0	57.5
Buenos Aires subbarrio	191	138	32	16.4	6.1	8.8	5.8	3.0	9.2	5.3	32.6	21.1	35.5
Campo Alegre subbarrio	296	198	98	33.3	6.4	12.8	8.5	6.2	25.3	24.7	42.4	23.7	51.8
Chícharo subbarrio	240	175	65	39.6	8.7	13.5	7.1	2.8	20.0	31.5	43.2	41.6	44.4
Condadito subbarrio	130	89	41	22.0	4.4	10.0	8.6	1.7	13.9	15.7	65.6	22.5	78.6
Condado subbarrio	1 262	725	537	21.2	4.3	8.2	4.4	3.1	13.5	10.9	63.0	55.2	64.6
Figueroa subbarrio	179	143	36	20.3	2.2	6.0	2.5	2.5	16.4	15.3	31.5	35.1	30.6
Gandul subbarrio	561	406	155	28.2	7.0	6.0	6.1	4.3	18.7	20.8	38.5	42.4	36.6
Herrera subbarrio	656	534	119	37.7	4.0	9.5	4.9	3.7	30.5	25.1	47.0	59.0	37.7
Hipódromo subbarrio	602	369	228	31.7	7.1	17.8	8.2	11.5	19.7	14.8	46.2	31.6	51.9
Hoare subbarrio	-	-	-	(X)	(X)	(X)	(X)	(X)	(X)	(X)	(X)	(X)	(X)
Isla Grande subbarrio	278	201	69	38.7	7.8	21.8	12.9	5.7	17.1	18.4	39.1	23.4	49.1
Las Casas subbarrio	2 317	1 712	486	38.6	10.3	13.8	9.8	5.2	29.1	28.0	31.0	34.4	28.3
Las Marías subbarrio	191	147	44	18.7	3.5	7.4	3.1	2.2	9.2	11.7	66.5	54.2	69.2
Las Palmas subbarrio	948	647	212	36.6	10.9	14.4	8.4	10.7	27.3	26.9	28.3	10.9	39.2
La Zona subbarrio	492	302	129	39.0	12.6	9.4	6.1	4.9	24.1	16.1	38.9	21.0	49.4
Loíza subbarrio	502	293	189	24.8	6.0	9.4	4.7	3.6	15.4	13.8	56.7	48.5	59.0
Machuchal subbarrio	289	146	127	27.4	3.8	13.5	7.1	3.3	18.3	14.6	52.5	24.6	60.6
María Moczó subbarrio	569	394	132	28.3	6.5	7.2	6.2	1.9	15.0	18.9	54.6	57.9	53.4
Marruecos subbarrio	-	-	-	(X)	(X)	(X)	(X)	(X)	(X)	(X)	(X)	(X)	(X)
Martín Peña subbarrio	118	88	30	27.9	5.7	10.4	1.7	1.7	21.1	18.4	76.0	71.6	77.7
Melilla subbarrio	188	152	36	21.8	0.8	7.0	3.5	3.7	12.9	16.7	40.6	38.2	41.5
Merhoff subbarrio	921	544	315	33.9	10.6	13.7	10.0	5.1	22.7	18.2	43.2	40.4	44.7
Minillas subbarrio	325	142	164	22.1	7.1	12.0	5.4	2.1	8.8	4.7	41.8	35.9	42.9
Miramar subbarrio	1 508	827	681	29.1	5.2	12.7	5.3	3.8	16.6	18.6	61.5	41.9	67.7
Monteflores subbarrio	380	227	127	24.7	4.4	10.7	4.3	3.6	9.2	11.7	66.4	59.9	68.2
Obrero subbarrio	3 886	2 732	1 018	36.4	7.9	12.2	8.6	5.6	24.6	23.6	43.6	38.0	47.3
Ocean Park subbarrio	522	325	176	25.2	6.5	10.4	5.3	3.5	9.5	12.9	70.1	59.1	73.1
Parque subbarrio	570	283	287	18.7	3.4	9.9	5.5	3.3	12.1	9.0	68.8	58.8	70.4
Pozo del Hato subbarrio	45	23	22	32.1	5.7	17.1	4.3	-	5.7	14.3	58.0	30.4	65.2
Pulguero subbarrio	402	279	103	35.4	7.9	14.0	10.0	3.2	21.5	18.4	42.8	55.9	34.7
Sagrado Corazón subbarrio	447	268	179	27.7	5.8	12.0	3.5	3.7	16.8	20.3	49.2	45.8	50.4
San Juan Moderno subbarrio	315	129	186	28.8	10.0	15.8	9.0	2.1	10.5	12.5	67.7	59.7	69.8
San Mateo subbarrio	484	374	110	26.7	2.6	8.1	3.3	2.0	17.4	22.6	59.3	36.5	67.8
Seboruco subbarrio	654	422	186	33.7	7.1	11.4	9.8	5.5	18.1	19.0	48.0	49.2	47.4
Shanghai subbarrio	3 057	2 000	827	29.9	8.9	12.6	8.0	3.9	19.6	15.8	26.4	18.1	30.8
Tras Talleres subbarrio	559	304	230	24.7	9.0	11.6	6.9	2.8	15.7	10.6	45.4	23.8	50.8

Table 6. **Disability Status: 2000**—Con.

[Data based on a sample (except Tables 65-68). For information on confidentiality protection, coverage, sampling error, and nonsampling error, see Appendix G.
For location of definitions, see "How to Use This Census Report"]

Puerto Rico **Municipio** **Municipio Subdivision and Place** **Subbarrio**	Civilian noninstitutionalized population with a disability			Percent of civilian noninstitutionalized population with specified disability							Percent employed of civilian noninstitutionalized population 21 to 64 years		
				5 years and over					16 years and over, going outside the home	16 to 64 years, employment disability		Disability status	
	5 years and over	16 to 64 years	65 years and over	Any disability	Sensory	Physical	Mental	Self-care			Total	With a disability	No disability
SUBBARRIO—Con.													
San Juan Municipio—Con.													
Santurce barrio—Con.													
Villa Palmeras subbarrio	792	589	187	32.2	6.1	8.4	5.4	3.8	29.5	21.8	39.3	38.6	39.7
Universidad barrio	673	398	257	35.3	7.6	14.2	8.9	4.9	21.9	17.5	55.9	45.4	61.2
Amparo subbarrio	-	-	-	(X)	(X)	(X)	(X)	(X)	(X)	(X)	(X)	(X)	(X)
Auxilio Mutuo subbarrio	293	145	148	51.3	14.4	22.9	8.4	6.3	28.3	33.1	59.7	63.0	56.9
Institución subbarrio	27	-	27	20.6	-	15.3	5.3	5.3	5.6	-	87.3	(X)	87.3
Valencia subbarrio	353	253	82	29.3	5.2	9.9	9.5	4.2	20.4	13.1	51.9	34.5	59.7
San Sebastián Municipio	12 713	8 721	3 487	31.1	9.2	13.4	8.8	4.6	20.5	17.4	36.9	27.8	41.5
San Sebastián barrio-pueblo	559	260	274	31.2	12.1	15.2	9.7	7.3	22.4	14.5	26.6	21.5	28.7
Norzagaray subbarrio	258	105	141	26.0	10.5	13.3	7.8	7.1	17.3	8.8	30.6	28.6	31.1
Urréjola subbarrio	301	155	133	37.8	14.1	17.6	11.9	7.5	29.3	22.8	21.5	16.2	24.7
Yauco Municipio	10 157	6 573	2 923	23.7	7.7	9.8	6.8	4.5	14.7	12.5	38.2	25.2	42.3
Yauco barrio-pueblo	1 258	776	385	31.6	9.8	13.3	10.4	4.7	18.3	19.7	34.5	23.7	39.8
Pueblo Norte subbarrio	1 086	715	287	32.8	9.2	12.9	10.7	5.0	19.7	21.7	32.7	22.7	38.2
Pueblo Sud subbarrio	172	61	98	26.1	13.0	15.6	8.8	3.0	11.1	7.7	44.2	34.4	46.3

Table 7. **Employment Status and Journey to Work: 2000**

[Data based on a sample (except Tables 65-68). For information on confidentiality protection, coverage, sampling error, and nonsampling error, see Appendix G.
For location of definitions, see "How to Use This Census Report"]

Puerto Rico **Municipio** **Municipio Subdivision** **Place**	Population 16 years and over												Own children under 6 years, all parents in family in labor force
			Labor force								Females with own children under 6 years		
			Percent in labor force		Civilian labor force		Workers						
								Means of transportation to work					
	Total	Female	Total	Female	Number	Percent un-employed	Number	Percent using car, truck, or van	Percent in carpools	Percent using public trans-portation	Number	Percent in labor force	
Puerto Rico	**2 842 876**	**1 505 377**	**40.7**	**33.7**	**1 151 863**	**19.2**	**908 386**	**87.0**	**18.0**	**5.3**	**238 077**	**44.9**	**133 324**
Adjuntas Municipio	13 789	7 151	35.0	27.2	4 831	30.9	3 282	85.8	21.7	0.7	1 230	32.8	443
Adjuntas barrio-pueblo	3 663	2 026	39.3	34.0	1 441	32.7	943	83.7	24.7	-	292	44.9	161
Adjuntas zona urbana (part)	3 663	2 026	39.3	34.0	1 441	32.7	943	83.7	24.7	-	292	44.9	161
Capáez barrio	722	380	25.1	15.8	181	28.7	129	87.6	27.9	-	64	21.9	16
Garzas barrio	583	289	34.0	27.7	198	42.9	113	95.6	33.6	-	115	34.8	31
Guayabo Dulce barrio	80	29	62.5	48.3	50	16.0	42	100.0	85.7	-	-	(X)	-
Guayo barrio	622	325	43.9	36.0	273	15.8	217	87.6	8.8	1.4	42	69.0	37
Guilarte barrio	787	398	27.4	21.4	216	32.4	146	97.3	28.8	2.7	79	16.5	30
Juan González barrio	565	282	41.4	25.5	234	36.3	149	90.6	20.8	4.7	61	9.8	-
Limaní barrio	274	150	44.2	24.7	121	39.7	73	90.4	28.8	-	8	100.0	-
Pellejas barrio	463	229	41.9	22.7	194	43.3	110	81.8	23.6	5.5	77	7.8	11
Portillo barrio	373	188	19.6	11.7	73	57.5	31	87.1	48.4	-	32	-	-
Portugués barrio	337	165	34.7	19.4	117	26.5	86	84.9	23.3	-	41	41.5	19
Saltillo barrio	2 067	1 051	31.1	25.2	643	31.4	424	83.3	19.6	-	141	34.0	39
Tanamá barrio	540	285	26.3	20.7	142	46.5	76	76.3	18.4	-	44	31.8	14
Vegas Abajo barrio	352	176	43.2	35.2	152	38.2	94	89.4	30.9	-	62	45.2	30
Adjuntas zona urbana (part)	-	-	(X)	(X)	-	(X)	-	(X)	(X)	(X)	-	(X)	-
Vegas Arriba barrio	770	356	27.1	21.9	209	21.1	165	100.0	13.3	-	77	22.1	20
Yahuecas barrio	1 125	568	35.3	21.5	397	13.6	343	72.9	9.6	1.2	57	12.3	7
Yayales barrio	466	254	40.8	39.0	190	25.8	141	92.2	9.2	-	38	68.4	28
Aguada Municipio	31 015	15 996	40.4	30.2	12 521	22.1	9 477	89.8	12.0	1.6	2 580	44.9	1 613
Aguada barrio-pueblo	1 357	712	34.3	27.7	466	36.7	287	50.2	4.9	9.8	81	43.2	41
Aguada zona urbana (part)	1 335	701	34.0	27.2	454	36.3	281	51.2	5.0	10.0	81	43.2	41
Asomante barrio	2 321	1 264	40.3	34.2	935	29.4	626	92.0	6.9	1.3	233	60.1	180
Aguada zona urbana (part)	477	261	39.4	36.4	188	22.3	146	83.6	-	-	58	70.7	37
Atalaya barrio	1 901	931	41.0	25.2	779	33.1	504	94.0	19.4	3.0	200	28.5	84
Carrizal barrio	799	379	39.9	30.9	319	20.1	237	92.8	8.0	2.5	26	15.4	17
Cerro Gordo barrio	2 032	1 048	34.7	23.0	705	35.0	458	89.3	13.5	7.0	198	28.3	84
Cruces barrio	1 225	581	48.5	30.6	594	17.5	486	96.3	14.0	-	96	49.0	76
Espinar barrio	1 302	649	32.6	21.6	425	17.6	350	88.0	4.3	2.3	109	35.8	48
Guanábano barrio	662	292	39.3	34.6	260	11.2	231	75.3	-	-	49	46.9	57
Luyando comunidad (part)	553	235	35.8	30.6	198	14.6	169	78.1	-	-	41	43.9	52
Guaniquilla barrio	1 948	1 040	42.4	36.1	825	20.1	648	90.1	15.0	-	235	64.7	203
Aguada zona urbana (part)	274	131	46.0	39.7	126	15.1	107	86.9	-	-	22	100.0	36
Guayabo barrio	2 368	1 246	43.4	34.5	1 027	21.3	770	87.1	9.5	1.0	189	46.6	93
Aguada zona urbana (part)	939	524	44.0	32.4	413	28.6	287	84.7	14.3	1.7	82	48.8	33
Jagüey barrio	1 529	844	36.6	26.4	560	17.7	449	87.8	9.1	1.1	94	44.7	42
Lagunas barrio	2 301	1 180	42.3	35.8	973	21.0	764	90.1	13.4	-	159	39.0	102
Mal Paso barrio	2 096	1 094	42.3	30.2	886	13.7	754	93.6	12.7	2.0	104	61.5	87
Luyando comunidad (part)	244	122	55.7	48.4	136	9.6	123	100.0	13.0	-	21	81.0	25
Mamey barrio	1 600	848	42.7	31.0	683	22.1	516	87.0	15.1	3.3	175	40.0	107
Marías barrio	1 438	702	37.2	24.9	535	19.6	417	98.8	15.1	-	96	47.9	50
Naranjo barrio	2 653	1 378	40.7	31.6	1 079	19.2	837	92.8	15.1	-	276	46.7	195
Luyando comunidad (part)	1 642	865	42.2	36.1	693	20.8	521	96.4	16.9	-	194	45.4	139
Piedras Blancas barrio	2 656	1 365	44.5	33.6	1 182	16.7	935	92.8	13.7	0.6	196	49.0	139
Aguada zona urbana (part)	28	21	42.9	23.8	12	41.7	7	100.0	100.0	-	6	-	-
Río Grande barrio	827	443	34.8	19.0	288	25.7	208	88.9	7.7	2.9	64	14.1	8
Aguadilla Municipio	49 326	25 538	39.4	31.5	18 890	25.3	14 328	87.2	18.0	3.6	3 957	40.7	1 962
Aguacate barrio	1 263	675	49.0	38.2	619	14.1	524	88.4	22.3	1.0	93	47.3	58
Aguadilla barrio-pueblo	3 819	1 971	33.2	26.8	1 264	36.9	797	59.7	10.8	14.3	225	32.4	111
Aguadilla zona urbana (part)	3 819	1 971	33.2	26.8	1 264	36.9	797	59.7	10.8	14.3	225	32.4	111
Arenales barrio	848	412	42.9	24.8	364	31.9	248	90.7	11.3	2.8	33	33.3	14
Borinquen barrio	6 369	3 298	42.4	34.4	2 686	24.5	2 029	86.2	16.0	3.0	489	43.4	313
Aguadilla zona urbana (part)	2 749	1 486	43.4	33.4	1 186	21.6	932	91.0	17.8	3.3	178	49.4	137
Caimital Alto barrio	2 742	1 390	46.4	35.9	1 271	23.6	930	87.3	20.1	1.8	195	28.7	58
Caimital Bajo barrio	3 827	2 007	36.7	28.9	1 403	31.1	941	86.5	14.3	4.8	404	40.3	185
Aguadilla zona urbana (part)	2 333	1 262	34.5	26.8	806	33.3	518	80.5	12.2	6.2	236	33.9	108
Camaceyes barrio	9 087	4 831	38.8	31.3	3 503	28.6	2 424	89.6	13.7	4.6	778	38.2	391
Aguadilla zona urbana (part)	2 698	1 496	37.7	27.2	1 012	38.7	614	80.3	16.6	8.0	250	40.4	150
Ceiba Alta barrio	430	213	47.4	41.3	204	20.6	162	93.2	22.2	3.7	41	51.2	23
Ceiba Baja barrio	1 827	1 012	43.7	33.0	779	20.2	641	86.9	15.3	1.4	116	44.8	68
Corrales barrio	6 389	3 488	37.0	29.6	2 356	28.6	1 673	93.2	20.4	3.5	629	39.0	249
Cabán comunidad	2 882	1 638	34.3	28.0	989	36.5	620	93.5	15.0	3.9	294	31.6	103
Guerrero barrio	2 831	1 030	25.5	30.2	722	33.7	449	79.1	12.0	2.9	180	42.2	87
Rafael Hernández comunidad	1 156	627	42.5	30.1	491	36.9	286	80.1	14.0	4.5	124	47.6	55
Maleza Alta barrio	1 277	666	53.6	50.0	673	7.7	626	92.7	24.6	1.8	96	61.5	57
Maleza Baja barrio	2 413	1 271	49.1	36.0	737	10.2	1 100	92.6	34.1	-	198	44.9	103
Montaña barrio	2 963	1 527	39.3	25.1	1 155	14.5	954	87.7	13.9	3.2	211	39.3	103
San Antonio comunidad	1 735	884	36.1	19.1	616	17.5	498	91.0	16.3	2.4	77	40.3	32
Palmar barrio	1 590	875	35.8	25.9	569	26.4	407	95.1	15.0	-	148	39.9	79
Victoria barrio	1 651	872	35.4	30.6	585	26.7	423	81.1	29.1	5.4	121	57.0	63
Aguadilla zona urbana (part)	1 322	704	34.8	30.0	460	25.9	341	80.9	25.2	5.6	89	62.9	54
Aguas Buenas Municipio	21 469	10 979	34.9	29.1	7 498	15.5	6 020	88.3	17.1	5.1	1 710	39.9	937
Aguas Buenas barrio-pueblo	1 484	800	28.8	20.3	427	29.0	298	75.8	20.5	10.4	91	14.3	8
Aguas Buenas zona urbana (part)	1 484	800	28.8	20.3	427	29.0	298	75.8	20.5	10.4	91	14.3	8
Bairoa barrio	1 864	912	23.7	18.4	441	22.2	323	87.9	16.4	8.0	131	26.7	81
Aguas Buenas zona urbana (part)	897	508	31.3	27.0	281	21.4	211	84.8	25.1	9.0	56	42.9	59
Bayamoncito barrio	1 429	709	33.2	30.0	474	23.6	355	82.0	18.0	2.0	118	53.4	66
Cagüitas barrio	1 987	1 011	32.7	27.9	649	25.3	471	91.1	20.6	6.4	163	52.8	108
Aguas Buenas zona urbana (part)	-	-	(X)	(X)	-	(X)	-	(X)	(X)	(X)	-	(X)	-
Jagüeyes barrio	1 962	970	39.8	32.7	781	6.8	680	96.2	12.1	-	139	29.5	79
Juan Asencio barrio	2 003	1 037	31.9	28.7	638	3.1	596	85.1	15.8	6.2	194	33.5	102
Mula barrio	2 683	1 348	42.5	33.6	1 139	12.7	936	89.4	11.9	2.9	192	53.6	149

Table 7. **Employment Status and Journey to Work: 2000**—Con.

[Data based on a sample (except Tables 65-68). For information on confidentiality protection, coverage, sampling error, and nonsampling error, see Appendix G.
For location of definitions, see "How to Use This Census Report"]

Puerto Rico Municipio Municipio Subdivision Place	Population 16 years and over												Own children under 6 years, all parents in family in labor force
			Labor force								Females with own children under 6 years		
			Percent in labor force		Civilian labor force		Workers						
								Means of transportation to work					
	Total	Female	Total	Female	Number	Percent un-employed	Number	Percent using car, truck, or van	Percent in carpools	Percent using public trans-portation	Number	Percent in labor force	
Aguas Buenas Municipio—Con.													
Mulita barrio	188	90	28.7	35.6	54	14.8	40	100.0	-	-	23	69.6	17
Sonadora barrio	2 191	1 171	31.5	29.3	691	13.7	554	94.0	25.3	3.2	193	35.8	72
Sumidero barrio	5 678	2 931	38.8	31.5	2 204	15.5	1 767	86.5	18.6	7.4	466	41.0	255
Aguas Buenas zona urbana (part)	945	478	31.5	23.8	298	47.7	145	85.5	9.0	9.7	48	58.3	51
Santa Clara comunidad	874	451	39.2	25.7	343	10.2	291	82.8	16.8	9.6	89	36.0	41
Aibonito Municipio	19 357	10 113	36.7	31.3	7 090	23.2	5 336	89.6	20.4	1.7	1 682	48.1	829
Aibonito barrio-pueblo	2 951	1 611	37.6	30.8	1 109	32.4	750	83.7	15.1	0.9	206	47.1	120
Aibonito zona urbana (part)	2 951	1 611	37.6	30.8	1 109	32.4	750	83.7	15.1	0.9	206	47.1	120
Algarrobo barrio	277	133	37.9	27.1	105	16.2	82	100.0	43.9	-	17	35.3	7
Asomante barrio	1 941	1 002	39.5	32.0	766	17.9	618	92.2	26.4	1.3	150	42.7	90
Caonillas barrio	1 050	575	46.7	35.1	490	27.8	354	85.0	22.9	4.5	149	53.0	70
Aibonito zona urbana (part)	36	15	66.7	60.0	24	16.7	20	100.0	45.0	-	-	(X)	-
Cuyón barrio	548	273	38.7	31.1	212	27.4	150	96.0	18.0	-	62	50.0	30
Llanos barrio	4 862	2 502	37.3	30.5	1 810	22.0	1 396	90.3	21.3	1.0	444	45.9	192
Aibonito zona urbana (part)	2 498	1 256	39.7	34.9	991	24.9	744	87.9	21.9	0.8	227	43.2	89
Pasto barrio	2 939	1 554	31.3	29.7	919	12.5	726	92.1	19.3	1.0	218	43.1	98
Pastos comunidad	1 116	600	25.8	26.2	288	18.1	209	90.4	14.4	-	114	38.6	4
Plata barrio	1 354	645	35.5	33.0	480	25.4	358	86.6	15.9	5.0	167	43.7	71
Robles barrio	3 435	1 818	35.2	32.5	1 199	25.0	902	90.2	19.3	2.2	269	59.9	151
Aibonito zona urbana (part)	1 590	897	36.0	36.5	572	23.4	432	90.7	20.4	1.4	119	84.9	86
Añasco Municipio	21 176	11 029	42.1	33.8	8 922	23.7	6 615	89.4	15.9	2.2	1 697	45.0	1 027
Añasco barrio-pueblo	854	439	37.5	24.6	320	27.8	231	68.0	6.5	5.2	78	30.8	52
Añasco zona urbana (part)	854	439	37.5	24.6	320	27.8	231	68.0	6.5	5.2	78	30.8	52
Añasco Abajo barrio	94	21	41.5	-	39	-	39	76.9	25.6	-	-	(X)	-
Añasco Arriba barrio	1 486	764	43.0	40.2	639	23.5	489	92.0	22.1	-	69	44.9	54
Añasco zona urbana (part)	1 353	693	45.2	43.0	612	21.7	479	91.9	22.5	-	69	44.9	54
Caguabo barrio	706	372	34.3	27.4	242	27.7	175	95.4	20.6	-	41	61.0	21
Caracol barrio	792	385	45.5	43.6	360	18.6	262	86.6	8.8	3.1	66	50.0	40
Carreras barrio	2 335	1 260	45.2	39.0	1 056	23.0	785	96.7	18.0	0.6	243	55.1	161
Añasco zona urbana (part)	16	12	68.8	58.3	11	63.6	4	100.0	-	-	-	(X)	-
Espino comunidad (part)	11	11	-	-	-	(X)	-	(X)	(X)	(X)	-	(X)	-
Casey Abajo barrio	179	73	24.0	20.5	43	-	43	100.0	11.6	-	6	-	-
Casey Arriba barrio	368	199	40.2	28.1	148	18.2	115	93.9	15.7	6.1	43	51.2	38
Cerro Gordo barrio	316	190	25.6	8.9	81	24.7	61	85.2	-	-	38	-	-
Cidra barrio	258	134	39.9	28.4	103	19.4	83	100.0	28.9	-	-	(X)	5
Corcovada barrio	474	235	36.7	18.7	174	19.5	140	86.4	24.3	-	65	33.8	25
Dagüey barrio	1 285	689	50.8	46.3	653	19.1	522	98.3	15.1	0.8	117	49.6	90
Añasco zona urbana (part)	825	434	49.5	52.3	408	14.2	350	97.4	14.3	1.1	57	66.7	70
Espino barrio	1 221	671	43.0	33.1	525	27.8	327	89.9	10.7	4.3	86	47.7	78
Espino comunidad (part)	1 068	572	43.7	32.0	467	28.1	284	88.4	12.3	4.9	48	58.3	65
Hatillo barrio	933	498	48.7	42.2	454	36.1	290	78.6	12.8	9.0	99	46.5	43
La Playa comunidad (part)	306	191	60.1	58.6	184	33.2	123	79.7	13.0	-	44	65.9	14
Humatas barrio	345	157	31.6	22.9	109	33.0	69	73.9	27.5	-	18	-	-
Marías barrio	3 517	1 916	41.0	34.7	1 442	20.5	1 135	84.5	15.6	4.0	241	49.4	153
Añasco zona urbana (part)	1 618	900	45.1	37.4	729	19.1	590	83.7	22.0	3.9	108	53.7	73
Las Marías comunidad	1 411	733	38.5	33.3	543	21.7	425	81.2	6.8	5.2	85	29.4	38
Miraflores barrio	603	278	35.0	27.3	211	27.0	143	88.8	11.2	-	32	43.8	21
Ovejas barrio	1 224	631	42.8	31.9	524	17.2	428	96.0	21.0	1.9	89	50.6	76
Piñales barrio	1 476	786	47.8	36.1	706	19.0	556	90.5	16.2	1.3	147	42.9	88
La Playa comunidad (part)	-	-	(X)	(X)	-	(X)	-	(X)	(X)	(X)	-	(X)	-
Playa barrio	1 359	644	43.4	31.8	590	34.2	367	83.7	12.3	1.6	85	55.3	63
La Playa comunidad (part)	1 359	644	43.4	31.8	590	34.2	367	83.7	12.3	1.6	85	55.3	63
Quebrada Larga barrio	998	519	34.3	18.3	342	18.7	278	90.3	8.6	-	118	19.5	10
Río Arriba barrio	148	63	54.7	57.1	81	28.4	58	93.1	46.6	6.9	5	100.0	3
Río Cañas barrio	205	105	39.0	30.5	80	76.3	19	100.0	-	-	11	100.0	6
Arecibo Municipio	76 682	40 153	38.4	30.6	29 460	20.7	22 449	88.4	15.4	4.0	5 996	42.7	2 925
Arecibo barrio-pueblo	8 041	4 448	31.1	25.5	2 499	24.6	1 831	76.1	11.5	6.6	540	33.5	250
Arecibo zona urbana (part)	8 041	4 448	31.1	25.5	2 499	24.6	1 831	76.1	11.5	6.6	540	33.5	250
Arenalejos barrio	2 317	1 228	38.1	32.7	882	14.1	726	97.2	15.6	1.2	140	48.6	89
Bajadero comunidad (part)	1 798	936	36.8	32.5	661	18.8	510	96.1	20.8	1.8	93	54.8	62
Arrozal barrio	840	452	36.1	26.3	303	32.7	199	86.4	22.1	2.0	52	19.2	14
Cambalache barrio	42	18	31.0	33.3	13	-	13	100.0	-	-	-	(X)	-
Arecibo zona urbana (part)	11	6	-	-	-	(X)	-	(X)	(X)	(X)	-	(X)	-
Carreras barrio	975	486	32.4	22.8	316	33.2	204	95.1	28.4	4.9	98	28.6	25
Bajadero comunidad (part)	27	19	40.7	57.9	11	54.5	5	100.0	-	-	-	(X)	-
Domingo Ruíz barrio	2 649	1 428	37.8	31.0	1 000	24.4	711	89.2	19.3	4.2	196	41.8	89
Bajadero comunidad (part)	1 143	608	40.8	36.0	466	29.8	319	95.9	19.4	3.1	98	52.0	46
Dominguito barrio	3 863	2 014	38.8	29.2	1 495	18.5	1 196	91.1	15.7	2.0	326	45.7	149
Arecibo zona urbana (part)	2 477	1 325	36.3	26.9	895	20.8	702	90.7	16.5	1.4	191	47.1	89
Esperanza barrio	1 636	860	29.9	16.2	489	26.8	347	95.7	13.0	-	117	28.2	41
Factor barrio	4 964	2 696	43.3	36.4	2 147	24.6	1 536	89.6	9.9	3.5	605	49.9	344
Animas comunidad	1 108	577	36.4	30.7	403	30.8	263	82.1	-	8.4	105	50.5	68
Garrochales barrio	1 859	882	34.2	21.7	636	19.8	500	90.8	21.0	-	110	34.5	43
Hato Abajo barrio	17 869	9 701	41.6	34.3	7 438	15.9	5 953	89.3	16.0	4.0	1 243	46.3	619
Arecibo zona urbana (part)	17 869	9 701	41.6	34.3	7 438	15.9	5 953	89.3	16.0	4.0	1 243	46.3	619
Hato Arriba barrio	5 957	3 093	39.5	28.0	2 354	15.8	1 926	91.0	18.0	1.4	453	38.2	224
Arecibo zona urbana (part)	5 957	3 093	39.5	28.0	2 354	15.8	1 926	91.0	18.0	1.4	453	38.2	224
Hato Viejo barrio	1 577	769	42.3	32.8	667	15.7	536	70.0	15.1	11.6	142	44.4	101
Islote barrio	4 622	2 438	33.2	23.8	1 533	20.9	1 160	87.2	15.8	9.1	333	31.8	139
Arecibo zona urbana (part)	1 971	1 054	37.5	27.4	739	18.5	579	87.0	19.2	13.0	173	37.6	91
Miraflores barrio	3 824	1 812	33.6	30.0	1 286	28.8	871	91.2	15.5	5.4	291	44.3	127
Río Arriba barrio	788	379	38.6	30.6	304	23.0	233	76.0	16.7	3.9	75	32.0	24
Sabana Hoyos barrio	8 454	4 118	41.6	34.1	3 513	26.7	2 460	91.7	14.7	3.7	719	49.5	386
La Alianza comunidad	1 623	857	40.9	30.1	663	28.7	461	95.2	18.9	2.0	156	48.1	69

Table 7. **Employment Status and Journey to Work: 2000**—Con.

[Data based on a sample (except Tables 65-68). For information on confidentiality protection, coverage, sampling error, and nonsampling error, see Appendix G.
For location of definitions, see "How to Use This Census Report"]

Puerto Rico Municipio Municipio Subdivision Place	Population 16 years and over												Own children under 6 years, all parents in family in labor force
			Labor force								Females with own children under 6 years		
			Percent in labor force		Civilian labor force		Workers						
								Means of transportation to work					
	Total	Female	Total	Female	Number	Percent unemployed	Number	Percent using car, truck, or van	Percent in carpools	Percent using public transportation	Number	Percent in labor force	
Arecibo Municipio—Con.													
Sabana Hoyos barrio—Con.													
Sabana Hoyos comunidad	1 521	759	48.8	43.3	743	25.6	534	89.5	12.0	4.7	125	60.8	81
Santana barrio	3 771	1 957	40.7	34.6	1 533	17.4	1 252	90.3	17.9	3.3	378	50.8	182
Tanamá barrio	2 634	1 374	39.9	28.7	1 052	22.3	795	82.8	10.9	2.6	178	29.8	79
Arecibo zona urbana (part)	1 677	871	41.0	29.0	688	20.9	522	83.9	10.5	1.1	107	30.8	61
Arroyo Municipio	13 824	7 409	37.6	31.4	5 196	33.4	3 347	84.5	24.3	7.4	1 214	41.2	607
Ancones barrio	2 722	1 344	44.3	39.3	1 206	41.1	703	89.9	18.3	4.1	236	61.4	140
Buena Vista comunidad	1 397	696	41.9	39.5	585	35.9	368	88.9	16.0	2.4	111	67.6	72
Palmas comunidad (part)	762	362	43.4	30.7	331	43.8	186	94.6	33.9	-	58	67.2	45
Arroyo barrio-pueblo	1 199	661	30.1	21.6	361	33.8	239	67.8	24.7	15.9	80	47.5	65
Arroyo zona urbana (part)	1 199	661	30.1	21.6	361	33.8	239	67.8	24.7	15.9	80	47.5	65
Guásimas barrio	2 928	1 597	32.3	25.7	947	25.0	641	83.5	17.2	3.0	136	44.9	80
Arroyo zona urbana (part)	2 819	1 536	31.9	25.5	900	23.8	617	84.4	17.8	3.1	131	42.7	76
Palmas barrio	2 691	1 537	43.2	37.0	1 162	27.3	841	84.9	32.3	9.4	436	36.5	194
Arroyo zona urbana (part)	1 238	711	39.9	33.9	494	31.8	333	85.9	44.7	7.8	212	25.5	83
Palmas comunidad (part)	957	525	34.7	23.4	332	28.6	237	71.3	19.0	18.6	135	21.5	27
Pitahaya barrio	2 874	1 510	37.6	35.4	1 081	38.9	633	87.4	25.1	7.6	194	44.8	112
Arroyo zona urbana (part)	285	140	33.0	32.9	94	20.2	75	77.3	8.0	-	18	66.7	18
Yaurel barrio	1 410	760	31.1	18.2	439	32.1	290	80.3	29.3	12.4	132	7.6	16
Yaurel comunidad	1 062	573	30.7	17.1	326	31.6	223	78.0	28.7	12.6	106	9.4	16
Barceloneta Municipio	16 416	8 529	39.4	33.0	6 464	23.8	4 830	88.6	16.1	4.9	1 496	43.6	922
Barceloneta barrio-pueblo	155	82	21.9	28.0	34	52.9	16	100.0	-	-	23	21.7	9
Barceloneta zona urbana (part)	155	82	21.9	28.0	34	52.9	16	100.0	-	-	23	21.7	9
Florida Afuera barrio	9 708	5 099	37.1	30.7	3 599	23.7	2 676	87.5	13.1	6.0	755	40.9	479
Barceloneta zona urbana (part)	2 008	1 038	36.7	28.8	737	24.3	558	76.9	11.5	8.4	154	37.0	143
Búfalo comunidad	856	473	39.5	32.3	338	38.2	196	87.2	4.1	8.7	82	68.3	57
Imbéry comunidad	2 285	1 199	37.4	29.7	854	24.0	637	90.1	17.3	6.0	165	31.5	67
Tiburones comunidad (part)	515	305	36.9	24.9	190	11.6	161	85.1	11.2	8.7	55	43.6	21
Garrochales barrio	3 764	1 907	43.6	37.3	1 641	19.7	1 303	91.8	20.7	3.4	405	50.6	260
Barceloneta zona urbana (part)	232	99	36.2	53.5	84	54.8	38	60.5	23.7	-	-	(X)	-
Garrochales comunidad	912	469	38.8	30.5	354	12.1	304	93.8	30.3	2.0	96	42.7	35
Tiburones comunidad (part)	-	-	(X)	(X)	-	(X)	-	(X)	(X)	(X)	-	(X)	-
Palmas Altas barrio	2 789	1 441	42.7	36.1	1 190	28.8	835	86.8	19.2	4.0	313	42.8	174
Barceloneta zona urbana (part)	700	360	30.3	30.0	212	29.7	149	89.9	24.2	-	72	36.1	56
Barranquitas Municipio	19 946	10 407	35.3	26.2	7 007	25.1	5 117	89.2	18.3	1.7	2 110	34.4	834
Barrancas barrio	3 507	1 820	37.4	24.5	1 312	24.4	959	86.5	17.5	2.0	439	36.2	184
Barranquitas barrio-pueblo	2 019	1 121	32.5	24.8	657	34.1	420	80.7	24.5	3.1	198	30.3	98
Barranquitas zona urbana	2 019	1 121	32.5	24.8	657	34.1	420	80.7	24.5	3.1	198	30.3	98
Cañabón barrio	1 494	763	40.9	27.7	611	24.4	449	91.8	12.9	-	185	39.5	77
Helechal barrio	2 816	1 526	34.0	26.1	958	32.4	629	89.5	16.2	2.2	299	27.1	109
Honduras barrio	1 515	758	33.3	24.3	505	24.8	349	93.7	17.5	2.0	126	43.7	45
Palo Hincado barrio	2 671	1 344	31.8	24.0	850	28.6	591	89.5	17.1	1.4	230	39.1	79
Quebrada Grande barrio	2 187	1 131	29.7	21.0	650	17.8	529	89.2	20.6	4.0	243	36.2	110
Quebradillas barrio	3 737	1 944	40.0	33.2	1 464	18.7	1 191	91.8	19.6	0.4	390	30.5	132
Bayamón Municipio	170 958	90 913	42.1	36.5	71 472	13.1	60 863	90.0	17.6	5.0	13 031	48.1	8 061
Bayamón barrio-pueblo	4 032	2 167	34.5	26.2	1 391	28.6	959	54.8	11.6	19.3	337	29.1	154
Bayamón zona urbana (part)	4 032	2 167	34.5	26.2	1 391	28.6	959	54.8	11.6	19.3	337	29.1	154
Buena Vista barrio	11 515	6 105	40.4	32.9	4 622	16.7	3 796	89.8	17.9	6.1	989	38.8	419
Bayamón zona urbana (part)	7 467	4 050	42.0	35.2	3 121	19.0	2 482	89.0	20.9	6.4	740	39.2	308
Cerro Gordo barrio	26 784	14 339	43.8	37.1	11 713	14.3	9 809	90.2	18.3	5.3	1 779	50.0	1 231
Bayamón zona urbana (part)	26 784	14 339	43.8	37.1	11 713	14.3	9 809	90.2	18.3	5.3	1 779	50.0	1 231
Dajaos barrio	2 037	1 002	29.5	22.5	600	9.7	518	93.2	19.5	3.9	157	24.8	59
Guaraguao Abajo barrio	5 975	3 168	51.1	43.1	3 056	10.4	2 622	93.2	17.6	3.2	629	53.7	390
Bayamón zona urbana (part)	3 957	2 111	53.8	47.4	2 129	9.2	1 855	96.7	15.5	1.6	460	61.7	339
Guaraguao Arriba barrio	1 219	631	36.3	36.1	442	27.4	300	90.3	26.7	-	90	24.4	41
Hato Tejas barrio	35 816	19 600	45.9	39.3	16 226	11.5	14 145	89.6	16.4	4.8	2 448	51.1	1 688
Bayamón zona urbana (part)	35 816	19 600	45.9	39.3	16 226	11.5	14 145	89.6	16.4	4.8	2 448	51.1	1 688
Juan Sánchez barrio	19 946	9 394	39.0	40.7	7 548	7.2	6 985	93.2	15.5	2.9	1 797	47.1	983
Bayamón zona urbana (part)	19 946	9 394	39.0	40.7	7 548	7.2	6 985	93.2	15.5	2.9	1 797	47.1	983
Minillas barrio	33 019	17 954	41.9	36.6	13 808	12.6	11 811	90.5	19.8	5.0	2 398	52.6	1 613
Bayamón zona urbana (part)	33 019	17 954	41.9	36.6	13 808	12.6	11 811	90.5	19.8	5.0	2 398	52.6	1 613
Nuevo barrio	1 774	941	28.4	21.5	504	17.5	382	89.0	35.9	6.5	144	46.5	100
Pájaros barrio	24 636	13 493	40.9	34.1	10 059	14.2	8 409	90.3	17.2	5.1	1 927	50.4	1 262
Bayamón zona urbana (part)	24 636	13 493	40.9	34.1	10 059	14.2	8 409	90.3	17.2	5.1	1 927	50.4	1 262
Santa Olaya barrio	4 205	2 119	35.7	28.3	1 503	23.0	1 127	87.8	15.0	7.2	336	28.3	121
Bayamón zona urbana (part)	-	-	(X)	(X)	-	(X)	-	(X)	(X)	(X)	-	(X)	-
Cabo Rojo Municipio	36 209	19 008	43.4	35.7	15 701	18.5	12 339	91.4	18.6	1.7	2 869	47.0	1 594
Bajura barrio	1 805	969	45.6	43.0	819	20.6	609	88.5	18.9	1.0	103	57.3	70
Cabo Rojo zona urbana (part)	1 112	626	50.2	48.2	554	17.3	442	89.1	17.4	-	47	70.2	37
Monte Grande comunidad (part)	483	261	39.5	35.6	191	34.6	116	89.7	12.1	5.2	37	54.1	27
Boquerón barrio	3 821	1 999	44.0	35.1	1 681	13.3	1 410	86.4	16.7	0.1	293	58.0	169
Boqueron comunidad (part)	1 427	731	38.4	27.2	548	11.1	487	78.9	11.3	-	134	43.3	73
Cabo Rojo barrio-pueblo	1 040	587	36.4	30.7	379	24.8	267	74.5	10.5	3.7	55	38.2	17
Cabo Rojo zona urbana (part)	1 040	587	36.4	30.7	379	24.8	267	74.5	10.5	3.7	55	38.2	17
Guanajibo barrio	2 827	1 366	47.3	38.7	1 337	16.5	1 074	93.4	13.9	3.7	176	44.3	99
Llanos Costa barrio	2 792	1 400	38.8	28.6	1 084	19.9	839	92.4	14.2	1.4	150	42.7	104
Pole Ojea comunidad	1 431	728	36.0	22.8	515	24.7	376	84.3	10.9	3.2	92	35.9	57
Llanos Tuna barrio	4 593	2 394	41.3	33.9	1 895	23.6	1 371	93.4	21.7	4.2	394	59.6	229
Betances comunidad	671	356	38.5	29.2	258	17.8	196	89.8	16.8	3.6	35	68.6	25
Miradero barrio	10 833	5 806	47.8	41.3	5 171	18.6	4 095	93.5	21.6	1.2	996	50.0	644
Cabo Rojo zona urbana (part)	3 617	1 990	45.7	38.2	1 645	19.7	1 312	94.6	21.8	0.8	263	49.8	154
Puerto Real comunidad	4 391	2 289	49.3	41.1	2 163	22.0	1 636	92.1	22.5	1.6	453	44.6	271

Table 7. **Employment Status and Journey to Work: 2000**—Con.

[Data based on a sample (except Tables 65-68). For information on confidentiality protection, coverage, sampling error, and nonsampling error, see Appendix G. For location of definitions, see "How to Use This Census Report"]

Puerto Rico Municipio Municipio Subdivision Place	Population 16 years and over												Own children under 6 years, all parents in family in labor force
			Labor force								Females with own children under 6 years		
			Percent in labor force		Civilian labor force		Workers						
								Means of transportation to work					
	Total	Female	Total	Female	Number	Percent un-employed	Number	Percent using car, truck, or van	Percent in carpools	Percent using public trans-portation	Number	Percent in labor force	
Cabo Rojo Municipio—Con.													
Monte Grande barrio	4 782	2 598	34.4	25.6	1 647	15.8	1 324	89.6	21.1	0.8	448	31.3	135
Cabo Rojo zona urbana (part)	2 039	1 150	32.0	20.3	653	9.8	574	90.2	26.0	0.7	218	26.6	43
Monte Grande comunidad (part)	932	488	35.7	33.8	333	18.6	248	97.6	12.1	-	85	55.3	46
Pedernales barrio	3 716	1 889	45.4	36.3	1 688	18.2	1 350	92.9	14.3	2.1	254	32.7	127
Boqueron comunidad (part)	180	74	48.9	28.4	88	-	88	100.0	5.7	-	6	-	-
Cabo Rojo zona urbana (part)	729	382	49.5	44.0	361	6.1	334	93.7	9.9	-	53	58.5	38
Caguas Municipio	106 012	57 066	43.5	36.3	46 080	16.2	37 758	86.8	17.0	6.9	8 821	48.4	5 263
Bairoa barrio	14 437	7 768	47.8	42.3	6 883	15.6	5 725	90.1	17.1	4.9	1 259	51.0	764
Bairoa comunidad	1 820	905	36.3	28.0	660	34.2	412	82.8	33.7	8.7	128	35.2	54
Caguas zona urbana (part)	11 121	6 124	49.1	44.1	5 448	13.3	4 683	90.7	15.0	4.8	988	50.3	594
Beatriz barrio	3 423	1 706	44.3	33.0	1 517	14.8	1 244	85.0	18.3	8.4	229	58.5	202
Borinquen barrio	4 808	2 446	40.9	31.3	1 965	20.4	1 541	84.5	20.5	9.5	412	34.0	180
Caguas barrio-pueblo	18 633	10 479	38.2	31.6	7 113	20.4	5 513	78.5	13.6	8.8	1 266	42.5	687
Caguas zona urbana (part)	18 633	10 479	38.2	31.6	7 113	20.4	5 513	78.5	13.6	8.8	1 266	42.5	687
Cañabón barrio	4 343	2 362	48.1	43.8	2 088	15.0	1 735	94.3	20.5	3.1	404	58.9	288
Caguas zona urbana (part)	2 964	1 634	50.6	45.0	1 499	16.1	1 231	92.4	21.3	4.4	249	53.8	180
Cañaboncito barrio	21 713	11 695	42.3	34.1	9 158	16.0	7 608	87.7	14.7	6.7	1 897	45.1	1 089
Caguas zona urbana (part)	14 849	8 242	41.5	33.3	6 150	15.9	5 110	87.0	13.7	7.1	1 321	46.6	760
Río Cañas barrio	7 991	4 191	46.2	38.9	3 677	12.4	3 210	89.0	21.2	7.3	728	48.5	434
San Antonio barrio	1 904	880	35.1	28.9	669	10.2	576	94.6	20.0	0.9	169	46.2	83
San Salvador barrio	2 590	1 302	39.7	29.3	1 028	21.9	778	90.1	17.0	5.9	225	43.6	71
Tomás de Castro barrio	14 563	7 751	48.8	42.0	7 100	12.5	6 026	87.3	17.2	7.2	1 234	62.7	926
Caguas zona urbana (part)	9 640	5 235	48.3	42.1	4 654	13.9	3 935	86.0	16.9	8.0	746	66.2	550
Turabo barrio	11 607	6 486	42.1	35.2	4 882	18.6	3 802	86.0	18.4	7.9	998	42.2	539
Caguas zona urbana (part)	10 227	5 780	43.0	36.2	4 390	20.1	3 358	85.1	18.1	8.3	921	44.0	521
Camuy Municipio	26 031	13 478	40.6	32.6	10 554	20.1	8 191	90.2	18.8	1.7	2 416	47.3	1 418
Abra Honda barrio	1 703	807	47.2	37.4	797	23.3	604	91.2	13.6	1.0	96	35.4	23
Camuy barrio-pueblo	1 098	569	32.3	32.3	355	23.9	265	65.7	15.8	-	100	59.0	79
Camuy zona urbana (part)	1 098	569	32.3	32.3	355	23.9	265	65.7	15.8	-	100	59.0	79
Camuy Arriba barrio	2 143	1 125	40.0	32.4	857	14.9	706	93.3	22.2	1.3	296	48.3	167
Piedra Gorda comunidad (part)	920	483	39.7	32.5	365	27.9	254	87.0	24.8	-	124	46.0	63
Cibao barrio	974	513	35.0	23.0	341	25.8	244	91.0	34.0	-	106	37.7	42
Ciénagas barrio	1 139	576	46.6	36.6	531	24.5	372	96.2	20.7	2.4	91	63.7	95
Membrillo barrio	2 407	1 264	43.4	35.7	1 045	16.4	849	92.3	17.2	1.5	275	50.2	200
Piedra Gorda barrio	1 357	656	39.8	25.5	540	17.2	441	88.2	27.4	-	96	50.0	41
Piedra Gorda comunidad (part)	419	175	36.5	20.6	153	9.2	133	82.0	41.4	-	12	-	-
Puente barrio	6 593	3 535	38.7	33.1	2 552	20.5	1 989	92.1	13.2	1.9	596	45.3	342
Camuy zona urbana (part)	2 036	1 101	32.1	26.8	654	20.5	518	86.1	6.4	2.9	105	23.8	38
Puertos barrio	1 111	523	39.3	27.9	437	34.8	282	86.9	22.7	-	102	43.1	49
Quebrada barrio	2 959	1 499	39.2	28.9	1 161	26.4	804	91.7	25.6	1.6	266	31.2	106
Quebrada comunidad	868	428	32.1	19.9	279	31.5	179	91.6	22.3	-	77	33.8	26
Santiago barrio	311	182	44.1	46.2	137	13.1	113	82.3	9.7	-	53	67.9	37
Yeguada barrio	1 916	988	39.7	33.2	760	13.4	638	92.6	19.1	1.1	153	52.3	108
Zanja barrio	2 320	1 241	44.9	35.4	1 041	13.4	884	85.6	18.4	4.9	186	58.6	129
Canóvanas Municipio	31 126	16 276	38.5	30.9	11 961	21.1	9 110	87.7	22.2	6.2	2 859	42.7	1 626
Canóvanas barrio	12 492	6 572	41.0	32.1	5 110	23.7	3 745	85.6	21.1	9.5	1 116	37.7	602
Canóvanas zona urbana (part)	2 830	1 563	47.3	40.3	1 339	10.8	1 140	90.7	15.4	6.7	221	52.0	180
San Isidro comunidad	5 661	2 978	36.0	28.5	2 029	31.4	1 351	78.5	21.3	14.7	512	35.4	247
Canóvanas barrio-pueblo	3 073	1 776	41.1	34.0	1 262	12.4	1 075	84.2	17.1	3.9	315	48.6	186
Canóvanas zona urbana (part)	3 073	1 776	41.1	34.0	1 262	12.4	1 075	84.2	17.1	3.9	315	48.6	186
Cubuy barrio	1 168	579	41.3	38.0	482	20.3	379	82.8	15.6	11.3	68	64.7	85
Benítez comunidad (part)	481	239	41.4	31.8	199	20.1	159	83.6	6.9	16.4	23	26.1	32
Hato Puerco barrio	5 374	2 668	38.6	31.8	2 074	16.9	1 626	94.7	27.1	2.5	463	48.6	261
Campo Rico comunidad	2 234	1 135	34.0	28.1	760	29.9	475	96.2	23.4	3.8	215	44.7	96
Lomas barrio	4 049	2 076	34.6	26.8	1 390	23.4	1 058	89.3	26.9	5.2	424	46.7	271
Benítez comunidad (part)	595	310	33.3	22.6	198	22.2	138	82.6	34.1	8.0	44	25.0	20
Lomas comunidad	692	325	41.6	29.8	279	21.1	229	95.2	35.4	2.2	73	60.3	61
Torrecilla Alta barrio	4 970	2 605	33.1	26.5	1 643	23.3	1 227	87.9	20.9	2.6	473	38.1	221
Santa Bárbara comunidad	3 736	1 923	33.1	26.8	1 236	24.6	898	83.5	16.9	3.6	300	42.7	163
Carolina Municipio	142 247	78 243	46.0	39.5	65 220	12.6	55 406	88.1	19.9	6.5	11 357	51.3	7 313
Barrazas barrio	2 973	1 489	41.6	33.4	1 232	5.4	1 113	88.1	20.8	5.8	304	35.9	140
Cacao barrio	2 808	1 389	34.2	30.4	961	17.9	754	90.3	30.0	5.7	238	43.3	119
Carolina zona urbana (part)	-	-	(X)	(X)	-	(X)	-	(X)	(X)	(X)	-	(X)	-
Cangrejo Arriba barrio	15 679	8 482	51.6	42.8	8 053	6.4	7 338	87.1	14.5	6.5	938	39.6	373
Carolina zona urbana (part)	15 679	8 482	51.6	42.8	8 053	6.4	7 338	87.1	14.5	6.5	938	39.6	373
Canovanillas barrio	7 735	4 089	46.7	41.1	3 587	9.8	3 122	92.1	24.4	3.1	813	56.0	536
Carolina zona urbana (part)	6 392	3 373	48.1	42.4	3 049	9.8	2 644	92.7	24.3	2.8	684	61.0	494
Carolina barrio-pueblo	1 010	527	36.2	30.7	366	28.4	256	71.1	17.6	21.5	85	41.2	57
Carolina zona urbana (part)	1 010	527	36.2	30.7	366	28.4	256	71.1	17.6	21.5	85	41.2	57
Carruzos barrio	1 914	1 058	44.4	32.4	850	10.7	753	85.0	32.1	9.7	195	48.2	109
Cedro barrio	1 477	740	41.8	35.0	618	6.8	548	89.2	10.4	2.6	65	78.5	66
Hoyo Mulas barrio	26 104	14 429	46.4	40.4	12 092	13.0	10 299	89.3	20.8	6.4	2 028	52.4	1 362
Carolina zona urbana (part)	26 085	14 423	46.4	40.4	12 081	13.0	10 299	89.3	20.8	6.4	2 028	52.4	1 362
Martín González barrio	17 998	9 927	44.8	39.6	8 032	18.3	6 354	89.0	21.4	6.5	1 510	51.1	1 052
Carolina zona urbana (part)	17 998	9 927	44.8	39.6	8 032	18.3	6 354	89.0	21.4	6.5	1 510	51.1	1 052
Sabana Abajo barrio	48 008	27 038	44.5	37.6	21 319	13.0	18 012	86.8	19.7	7.1	3 725	53.7	2 557
Carolina zona urbana (part)	48 008	27 038	44.5	37.6	21 319	13.0	18 012	86.8	19.7	7.1	3 725	53.7	2 557
San Antón barrio	7 779	4 328	51.0	45.3	3 936	13.8	3 290	89.4	17.8	5.9	704	49.7	495
Carolina zona urbana (part)	7 779	4 328	51.0	45.3	3 936	13.8	3 290	89.4	17.8	5.9	704	49.7	495
Santa Cruz barrio	1 499	792	39.3	28.2	589	15.3	482	83.8	18.0	10.0	111	25.2	42
Trujillo Bajo barrio	7 263	3 955	49.6	45.4	3 585	11.9	3 085	88.7	21.4	6.4	641	61.8	405
Carolina zona urbana (part)	5 973	3 236	50.2	45.9	2 980	12.4	2 535	87.3	22.8	7.4	483	61.5	292

Table 7. **Employment Status and Journey to Work: 2000**—Con.

[Data based on a sample (except Tables 65-68). For information on confidentiality protection, coverage, sampling error, and nonsampling error, see Appendix G.
For location of definitions, see "How to Use This Census Report"]

Puerto Rico Municipio Municipio Subdivision Place	Population 16 years and over												Own children under 6 years, all parents in family in labor force
			Labor force								Females with own children under 6 years		
			Percent in labor force		Civilian labor force		Workers						
								Means of transportation to work					
	Total	Female	Total	Female	Number	Percent un-employed	Number	Percent using car, truck, or van	Percent in carpools	Percent using public trans-portation	Number	Percent in labor force	
Cataño Municipio	21 581	11 731	37.9	30.7	8 134	20.9	6 302	80.4	16.3	10.9	1 959	40.5	1 001
Cataño barrio-pueblo	3 495	1 773	34.8	28.4	1 215	25.1	878	56.7	12.6	23.1	315	32.1	97
Cataño zona urbana (part)	3 495	1 773	34.8	28.4	1 215	25.1	878	56.7	12.6	23.1	315	32.1	97
Palmas barrio	18 086	9 958	38.5	31.1	6 919	20.2	5 424	84.3	16.9	8.9	1 644	42.1	904
Cataño zona urbana (part)	18 086	9 958	38.5	31.1	6 919	20.2	5 424	84.3	16.9	8.9	1 644	42.1	904
Cayey Municipio	35 534	18 663	38.5	31.7	13 636	17.9	10 909	86.4	16.9	4.4	2 868	43.7	1 644
Beatriz barrio	1 539	854	36.3	26.8	558	14.2	464	92.0	23.1	5.2	169	37.3	71
Cayey barrio-pueblo	12 209	6 708	35.3	31.7	4 281	20.3	3 327	77.2	14.7	6.4	862	42.7	487
Cayey zona urbana (part)	12 209	6 708	35.3	31.7	4 281	20.3	3 327	77.2	14.7	6.4	862	42.7	487
Cedro barrio	446	216	35.2	22.2	157	12.1	138	87.7	10.1	-	30	46.7	10
Cercadillo barrio	635	324	41.9	39.5	266	32.0	158	87.3	25.3	-	70	54.3	40
Culebras Alto barrio	29	17	48.3	47.1	14	-	14	100.0	-	-	-	(X)	-
Culebras Bajo barrio	248	79	51.6	36.7	128	22.7	99	84.8	5.1	-	11	54.5	7
Farallón barrio	587	138	26.2	45.7	154	11.0	137	100.0	32.1	-	25	100.0	26
Guavate barrio	1 119	579	29.3	30.4	328	14.0	278	89.2	16.2	-	86	58.1	111
Jájome Alto barrio	467	241	35.3	18.7	165	20.6	131	94.7	35.1	-	59	11.9	6
Jájome Bajo barrio	489	245	41.5	24.9	203	36.9	128	72.7	23.4	6.3	47	53.2	23
Lapa barrio	127	65	54.3	21.5	69	18.8	56	85.7	37.5	-	32	18.8	16
Matón Abajo barrio	867	458	40.6	31.4	352	32.4	232	86.6	19.4	2.2	97	47.4	67
Matón Arriba barrio	597	317	38.4	26.2	229	22.3	162	93.8	24.1	4.9	34	29.4	21
Cayey zona urbana (part)	-	-	(X)	(X)	-	(X)	-	(X)	(X)	(X)	-	(X)	-
Monte Llano barrio	2 864	1 488	47.0	39.1	1 346	17.6	1 083	90.0	12.9	0.8	323	49.8	162
Cayey zona urbana (part)	1 251	688	41.6	34.2	521	33.0	345	74.2	12.8	2.6	174	40.8	56
Pasto Viejo barrio	500	278	29.4	16.2	147	23.8	98	92.9	18.4	-	44	11.4	5
Pedro Avila barrio	87	40	21.8	10.0	19	26.3	14	100.0	-	-	9	44.4	4
Piedras barrio	35	17	17.1	-	6	-	6	-	-	-	6	-	-
Quebrada Arriba barrio	884	476	40.5	33.6	358	29.9	251	87.6	8.8	5.2	67	38.8	14
Rincón barrio	4 368	2 367	42.9	32.3	1 875	13.1	1 600	93.1	21.2	2.7	336	52.7	271
Cayey zona urbana (part)	-	-	(X)	(X)	-	(X)	-	(X)	(X)	(X)	-	(X)	-
Sumido barrio	582	259	43.3	31.7	252	18.7	205	93.2	21.5	2.9	45	13.3	8
Toíta barrio	4 760	2 470	40.3	32.6	1 917	14.7	1 583	88.7	18.1	7.7	337	50.4	222
Cayey zona urbana (part)	1 742	933	36.9	32.6	642	22.9	461	86.6	11.1	11.1	90	40.0	65
Vegas barrio	2 095	1 027	38.8	31.9	812	6.5	745	92.5	8.9	3.2	179	25.7	73
G. L. García comunidad	1 224	582	32.4	23.7	396	13.4	329	92.7	3.0	3.3	103	6.8	19
Ceiba Municipio	13 266	6 718	47.8	38.1	5 084	18.4	5 306	80.9	18.3	7.4	1 247	51.8	786
Ceiba barrio-pueblo	2 738	1 501	44.0	37.2	1 193	17.4	980	88.9	22.0	2.2	328	67.1	230
Ceiba zona urbana (part)	2 738	1 501	44.0	37.2	1 193	17.4	980	88.9	22.0	2.2	328	67.1	230
Chupacallos barrio	1 727	927	39.1	36.6	675	24.9	507	89.5	23.5	3.7	112	46.4	71
Aguas Claras comunidad (part)	1 358	740	40.0	35.9	543	24.7	409	87.0	25.4	4.6	97	38.1	57
Ceiba zona urbana (part)	47	21	40.4	57.1	19	-	19	100.0	36.8	-	-	(X)	-
Daguao barrio	235	102	30.6	24.5	62	-	72	93.1	15.3	-	13	61.5	8
Guayacán barrio	2 051	893	72.5	48.8	689	10.9	1 395	77.2	21.6	0.5	363	40.2	177
Roosevelt Roads comunidad (part)	2 051	893	72.5	48.8	689	10.9	1 395	77.2	21.6	0.5	363	40.2	177
Machos barrio	3 408	1 665	46.3	38.1	1 168	14.5	1 368	71.3	15.5	21.2	159	52.8	117
Aguas Claras comunidad (part)	219	131	34.7	29.8	76	10.5	60	50.0	-	50.0	19	63.2	8
Ceiba zona urbana (part)	1 814	992	47.7	40.7	841	14.4	731	82.9	14.4	3.8	107	55.1	94
Roosevelt Roads comunidad (part)	724	210	56.2	43.3	21	38.1	384	41.1	21.4	58.9	-	(X)	-
Quebrada Seca barrio	1 144	608	51.0	46.5	572	25.0	440	86.6	15.9	6.8	111	70.3	81
Aguas Claras comunidad (part)	1 097	590	49.1	45.4	534	26.8	396	89.4	17.7	7.6	102	70.6	64
Roosevelt Roads comunidad (part)	6	-	100.0	(X)	-	(X)	6	100.0	-	-	-	(X)	-
Río Abajo barrio	620	333	41.1	28.5	247	13.0	223	77.6	2.7	3.1	40	65.0	25
Saco barrio	1 343	689	36.0	27.7	478	29.1	321	91.6	11.2	5.3	121	26.4	77
Ciales Municipio	13 984	7 024	32.1	25.6	4 487	23.7	3 314	84.7	17.3	3.2	1 225	38.7	607
Ciales barrio-pueblo	970	496	33.7	31.9	327	23.2	242	53.3	14.5	2.1	64	51.6	36
Ciales zona urbana (part)	970	496	33.7	31.9	327	23.2	242	53.3	14.5	2.1	64	51.6	36
Cialitos barrio	1 129	537	27.0	21.4	305	29.5	209	82.3	30.6	2.4	109	20.2	33
Cordillera barrio	1 642	823	25.9	20.2	425	24.7	320	84.7	10.6	3.4	129	26.4	49
Ciales zona urbana (part)	273	145	17.6	9.7	48	-	48	100.0	10.4	-	25	-	-
Frontón barrio	1 819	869	32.8	20.5	597	32.7	372	96.5	28.8	-	180	33.9	84
Hato Viejo barrio	1 677	868	35.3	30.1	592	15.4	488	92.6	20.3	2.7	151	61.6	125
Jaguas barrio	3 403	1 753	35.3	29.9	1 202	24.4	872	86.6	8.7	4.0	337	43.3	167
Ciales zona urbana (part)	995	515	41.3	36.9	411	14.1	343	84.3	5.0	4.1	86	45.3	26
Pesas barrio	1 321	659	35.4	30.7	467	14.1	401	87.8	15.0	9.0	110	49.1	77
Pozas barrio	1 150	596	24.8	17.6	285	25.6	203	70.4	12.8	-	95	24.2	16
Toro Negro barrio	873	423	32.9	20.8	287	26.1	207	84.1	34.3	-	50	16.0	20
Cidra Municipio	31 446	16 132	39.2	31.1	12 337	18.6	9 739	88.6	18.9	3.9	2 915	43.3	1 597
Arenas barrio	4 666	2 434	41.2	33.0	1 923	17.9	1 542	89.2	19.3	4.2	399	46.6	250
Cidra zona urbana (part)	666	338	41.7	26.6	278	12.9	237	64.6	20.3	11.0	28	67.9	51
Bayamón barrio	7 871	4 024	45.0	34.1	3 540	12.0	3 036	89.6	14.6	3.6	787	48.9	477
Bayamón comunidad	1 262	639	45.5	36.6	574	13.8	489	83.2	19.4	1.4	113	46.0	64
Cidra zona urbana (part)	691	363	39.1	24.0	267	10.9	238	85.3	1.3	-	32	31.3	7
Beatriz barrio	2 416	1 243	43.1	33.1	1 042	18.0	849	88.6	19.8	8.6	245	41.2	97
Ceiba barrio	2 722	1 399	40.3	32.9	1 097	25.5	779	87.2	26.6	5.8	249	53.0	172
Cidra zona urbana (part)	120	59	33.3	32.2	40	-	40	65.0	-	20.0	12	41.7	8
Cidra barrio-pueblo	1 104	624	22.0	17.1	243	22.6	181	71.8	10.5	5.5	62	53.2	30
Cidra zona urbana (part)	1 104	624	22.0	17.1	243	22.6	181	71.8	10.5	5.5	62	53.2	30
Honduras barrio	1 261	690	25.2	21.6	318	24.5	221	90.0	17.2	6.8	68	47.1	17
Monte Llano barrio	772	374	34.6	18.4	267	31.1	177	93.8	12.4	2.8	85	11.8	32
Rabanal barrio	2 760	1 325	38.8	33.8	1 071	24.9	784	95.9	23.5	1.9	279	44.1	194
Cidra zona urbana (part)	12	5	-	-	-	(X)	-	(X)	(X)	(X)	-	(X)	-
Parcelas La Milagrosa comunidad	798	389	39.5	29.3	315	41.0	186	93.5	20.4	3.8	107	34.6	22
Rincón barrio	3 200	1 651	38.7	33.2	1 237	15.6	1 004	86.6	17.3	4.1	325	42.5	126
Parcelas Nuevas comunidad	1 219	647	42.0	34.9	512	19.9	397	79.3	8.8	7.1	99	48.5	34
Río Abajo barrio	1 122	549	30.8	26.0	346	24.3	256	73.0	12.1	2.3	89	16.9	22

Table 7. **Employment Status and Journey to Work: 2000**—Con.

[Data based on a sample (except Tables 65-68). For information on confidentiality protection, coverage, sampling error, and nonsampling error, see Appendix G.
For location of definitions, see "How to Use This Census Report"]

Puerto Rico Municipio Municipio Subdivision Place	Population 16 years and over												Own children under 6 years, all parents in family in labor force
			Labor force								Females with own children under 6 years		
			Percent in labor force		Civilian labor force		Workers						
								Means of transportation to work					
	Total	Female	Total	Female	Number	Percent un-employed	Number	Percent using car, truck, or van	Percent in carpools	Percent using public trans-portation	Number	Percent in labor force	
Cidra Municipio—Con.													
Río Abajo barrio—Con.													
Cidra zona urbana (part)	-	-	(X)	(X)	-	(X)	-	(X)	(X)	(X)	-	(X)	-
Salto barrio	6	6	-	-	-	(X)	-	(X)	(X)	(X)	-	(X)	-
Sud barrio	2 767	1 416	35.5	28.0	981	24.1	707	86.7	27.9	-	270	32.2	160
Cidra zona urbana (part)	1 196	609	30.4	22.0	363	30.9	243	80.2	36.6	-	95	14.7	30
Toíta barrio	779	397	34.9	29.5	272	23.5	203	92.1	31.0	-	57	36.8	20
Coamo Municipio	26 789	13 980	38.3	32.0	10 210	26.4	7 378	87.3	17.6	1.7	2 652	46.0	1 526
Coamo barrio-pueblo	5 467	2 988	34.7	28.3	1 880	24.4	1 399	73.9	13.3	1.5	468	50.9	332
Coamo zona urbana (part)	5 467	2 988	34.7	28.3	1 880	24.4	1 399	73.9	13.3	1.5	468	50.9	332
Coamo Arriba barrio	424	208	33.3	26.4	141	45.4	73	100.0	21.9	-	20	-	-
Cuyón barrio	1 415	705	39.9	31.1	564	37.6	352	75.3	12.5	3.7	140	51.4	104
Hayales barrio	887	434	40.0	36.6	355	29.3	251	97.2	25.9	-	118	38.1	45
Los Llanos barrio	2 583	1 341	40.6	34.3	1 041	17.7	838	89.0	13.8	4.8	285	40.0	155
Los Llanos comunidad	1 668	900	41.3	34.2	689	16.3	557	89.9	8.4	4.7	193	40.4	86
Palmarejo barrio	3 235	1 739	37.8	29.6	1 211	31.6	827	90.6	21.5	-	273	42.9	119
Coamo zona urbana (part)	1 709	926	42.8	34.3	732	35.0	471	94.9	19.7	-	120	59.2	78
Palmarejo comunidad	769	416	23.8	13.2	177	29.4	124	100.0	14.5	-	60	11.7	15
Pasto barrio	3 817	1 916	39.9	34.6	1 520	27.6	1 092	90.1	23.2	2.7	345	53.3	236
Coamo zona urbana (part)	263	155	52.1	38.1	137	16.8	114	100.0	38.6	-	18	22.2	4
Pedro García barrio	439	205	38.7	32.2	170	30.6	112	91.1	7.1	-	59	39.0	33
Pulguillas barrio	701	347	33.7	27.4	236	29.7	162	97.5	20.4	-	95	41.1	48
San Ildefonso barrio	6 584	3 480	40.6	35.7	2 671	22.1	2 023	92.5	17.6	1.0	748	48.8	443
Coamo zona urbana (part)	1 645	929	41.8	39.0	688	19.3	542	88.9	16.8	-	220	60.0	168
Mariano Colón comunidad (part)	1 567	808	33.7	27.0	528	31.8	353	91.8	19.3	4.2	173	25.4	56
Santa Catalina barrio	1 237	617	34.0	25.9	421	37.3	249	84.7	16.5	-	101	23.8	11
Comerío Municipio	14 503	7 426	30.5	23.1	4 417	22.2	3 407	79.7	21.1	7.2	1 235	31.9	386
Cedrito barrio	982	526	30.9	18.8	303	26.1	220	70.5	23.2	20.5	62	19.4	19
Cejas barrio	648	304	27.8	16.8	180	24.4	136	79.4	11.8	4.4	25	-	-
Comerío barrio-pueblo	2 930	1 614	30.3	24.7	887	23.6	672	71.1	14.3	9.1	230	40.0	99
Comerío zona urbana (part)	2 930	1 614	30.3	24.7	887	23.6	672	71.1	14.3	9.1	230	40.0	99
Doña Elena barrio	2 079	1 044	33.5	26.8	691	23.4	535	77.4	19.6	5.6	194	37.1	53
Naranjo barrio	1 299	629	32.5	27.0	422	19.4	340	89.4	36.2	3.5	123	39.0	42
Palomas barrio	3 134	1 496	27.3	18.5	856	21.5	661	77.5	18.2	8.2	274	14.6	53
Comerío zona urbana (part)	132	71	41.7	25.4	55	61.8	21	100.0	-	-	17	47.1	17
Palomas comunidad	1 307	621	27.5	17.2	359	14.5	307	74.9	26.4	10.4	125	15.2	13
Piñas barrio	1 304	733	26.2	25.4	342	15.8	288	89.2	11.1	8.7	131	42.7	43
Comerío zona urbana (part)	136	93	25.0	22.6	34	-	34	100.0	-	-	5	100.0	-
Río Hondo barrio	1 425	732	32.4	23.4	461	20.2	368	88.6	31.5	1.9	141	29.8	32
Vega Redonda barrio	702	348	39.2	23.9	275	26.9	187	86.6	32.6	3.2	55	58.2	45
Corozal Municipio	26 661	13 674	32.3	24.2	8 593	16.3	7 000	87.6	19.9	3.1	2 554	33.9	996
Abras barrio	1 467	754	29.9	27.7	439	16.2	352	83.8	19.6	4.0	114	33.3	11
Corozal zona urbana (part)	115	54	41.7	27.8	48	16.7	40	100.0	37.5	-	8	-	-
Cibuco barrio	3 494	1 792	33.1	24.8	1 158	17.5	935	92.9	22.8	1.5	374	29.4	124
Corozal zona urbana (part)	1 198	646	34.1	26.0	409	27.9	283	91.2	16.3	3.9	93	36.6	62
Corozal barrio-pueblo	2 025	1 082	32.2	22.0	652	18.4	524	72.5	19.8	5.9	203	41.9	136
Corozal zona urbana (part)	2 025	1 082	32.2	22.0	652	18.4	524	72.5	19.8	5.9	203	41.9	136
Cuchillas barrio	996	489	21.5	13.7	214	11.7	180	84.4	17.2	3.9	118	22.0	10
Dos Bocas barrio	2 094	1 012	30.2	26.0	633	23.2	470	90.2	21.5	3.8	153	41.8	74
Corozal zona urbana (part)	239	96	32.6	36.5	78	37.2	49	100.0	46.9	-	25	32.0	9
Magueyes barrio	236	121	7.2	-	17	-	17	70.6	41.2	-	6	-	-
Maná barrio	1 452	709	28.0	18.8	406	12.6	348	90.8	17.2	-	137	35.8	73
Negros barrio	831	457	23.9	16.6	199	20.1	159	100.0	3.8	-	95	9.5	8
Padilla barrio	2 803	1 348	38.7	25.1	1 084	20.5	862	86.8	21.7	5.0	316	34.8	160
Palmarejo barrio	4 310	2 289	32.3	24.2	1 391	10.4	1 195	92.1	19.8	1.6	341	27.9	103
Corozal zona urbana (part)	2 039	1 078	34.6	27.7	706	12.3	607	90.8	15.3	2.3	134	42.5	55
Palmarito barrio	1 474	731	29.9	24.5	441	20.6	318	83.0	20.4	1.9	173	40.5	42
Palos Blancos barrio	2 652	1 402	33.4	25.8	885	17.2	712	88.9	24.0	3.5	245	41.2	123
Pueblo barrio	2 827	1 488	38.2	29.8	1 074	12.7	928	84.1	15.0	4.5	279	39.1	132
Corozal zona urbana (part)	2 827	1 488	38.2	29.8	1 074	12.7	928	84.1	15.0	4.5	279	39.1	132
Culebra Municipio	1 428	739	49.1	48.3	701	16.8	550	65.5	30.2	-	162	69.8	85
Culebra barrio-pueblo	572	340	39.3	37.4	225	9.8	198	47.5	8.6	-	80	60.0	39
Culebra zona urbana (part)	572	340	39.3	37.4	225	9.8	198	47.5	8.6	-	80	60.0	39
Flamenco barrio	696	336	59.1	64.6	411	21.4	308	82.8	46.4	-	82	79.3	46
Culebra zona urbana (part)	580	278	56.4	62.9	327	25.7	228	82.0	51.3	-	65	73.8	36
Fraile barrio	13	8	38.5	-	5	-	5	-	-	-	-	(X)	-
Playa Sardinas I barrio	56	25	35.7	24.0	20	40.0	12	-	-	-	-	(X)	-
Culebra zona urbana (part)	24	5	58.3	-	14	57.1	6	-	-	-	-	(X)	-
Playa Sardinas II barrio	91	30	44.0	23.3	40	-	27	40.7	22.2	-	-	(X)	-
Culebra zona urbana (part)	-	-	(X)	(X)	-	(X)	-	(X)	(X)	(X)	-	(X)	-
San Isidro barrio	-	-	(X)	(X)	-	(X)	-	(X)	(X)	(X)	-	(X)	-
Dorado Municipio	25 328	13 338	41.2	33.9	10 386	14.8	8 650	88.6	16.7	4.1	2 103	42.2	1 191
Dorado barrio-pueblo	721	434	38.6	28.3	278	29.1	197	68.0	8.1	3.0	46	28.3	26
Dorado zona urbana (part)	721	434	38.6	28.3	278	29.1	197	68.0	8.1	3.0	46	28.3	26
Espinosa barrio	2 428	1 258	38.0	31.7	906	14.6	758	81.3	16.4	7.8	210	38.1	132
Higuillar barrio	16 773	8 804	43.7	37.3	7 285	15.0	6 067	89.6	16.0	3.0	1 421	46.2	816
Dorado zona urbana (part)	9 009	4 689	45.2	38.5	4 042	13.5	3 405	87.5	16.7	3.6	704	52.7	482
San Antonio comunidad	4 635	2 542	38.4	33.1	1 782	20.8	1 367	91.1	13.0	2.1	467	31.3	197
Maguayo barrio	3 529	1 865	36.2	25.4	1 278	11.0	1 120	91.6	17.7	6.5	270	29.3	93
Río Lajas comunidad (part)	-	-	(X)	(X)	-	(X)	-	(X)	(X)	(X)	-	(X)	-
Mameyal barrio	-	-	(X)	(X)	-	(X)	-	(X)	(X)	(X)	-	(X)	-

Table 7. **Employment Status and Journey to Work: 2000**—Con.

[Data based on a sample (except Tables 65-68). For information on confidentiality protection, coverage, sampling error, and nonsampling error, see Appendix G.
For location of definitions, see "How to Use This Census Report"]

Puerto Rico Municipio Municipio Subdivision Place	Population 16 years and over												Own children under 6 years, all parents in family in labor force
			Labor force								Females with own children under 6 years		
			Percent in labor force		Civilian labor force		Workers						
								Means of transportation to work					
	Total	Female	Total	Female	Number	Percent un-employed	Number	Percent using car, truck, or van	Percent in carpools	Percent using public trans-portation	Number	Percent in labor force	
Dorado Municipio—Con.													
Mameyal barrio—Con.													
Dorado zona urbana (part)	-	-	(X)	(X)	-	(X)	-	(X)	(X)	(X)	-	(X)	-
Río Lajas barrio	1 877	977	34.0	25.8	639	14.9	508	90.2	26.2	7.3	156	37.8	124
Río Lajas comunidad (part)	1 717	881	33.0	23.7	567	10.9	483	91.3	25.5	6.0	134	36.6	107
Fajardo Municipio	30 095	16 280	41.9	35.6	12 448	18.6	9 951	86.5	16.7	5.4	2 655	51.8	1 608
Cabezas barrio	1 177	566	40.2	30.0	461	13.9	402	84.3	13.2	4.7	26	76.9	22
Fajardo zona urbana (part)	-	-	(X)	(X)	-	(X)	-	(X)	(X)	(X)	-	(X)	-
Demajagua barrio	780	445	54.6	48.3	377	3.2	407	93.9	15.0	2.0	86	48.8	36
Fajardo barrio-pueblo	12 885	7 042	37.4	31.5	4 793	25.7	3 496	81.6	16.4	5.6	1 067	52.2	656
Fajardo zona urbana (part)	12 885	7 042	37.4	31.5	4 793	25.7	3 496	81.6	16.4	5.6	1 067	52.2	656
Florencio barrio	3 068	1 643	58.3	49.4	1 763	14.1	1 481	92.0	17.4	4.9	540	59.6	391
Fajardo zona urbana (part)	3 068	1 643	58.3	49.4	1 763	14.1	1 481	92.0	17.4	4.9	540	59.6	391
Naranjo barrio	162	102	46.9	45.1	76	-	76	93.4	17.1	-	17	52.9	18
Quebrada Fajardo barrio	7 850	4 261	43.4	38.6	3 362	15.2	2 753	91.1	16.5	5.0	637	52.1	351
Fajardo zona urbana (part)	7 744	4 215	43.5	38.7	3 325	15.0	2 727	91.0	16.7	5.1	637	52.1	351
Quebrada Vueltas barrio	2 358	1 303	36.3	26.8	834	19.2	661	82.1	21.9	8.0	156	24.4	69
Fajardo zona urbana (part)	180	103	37.2	24.3	67	6.0	63	81.0	15.9	9.5	-	(X)	9
Luis M. Cintrón comunidad	1 913	1 053	34.6	24.8	661	22.2	478	83.1	21.1	9.8	139	15.1	44
Río Arriba barrio	1 003	505	41.7	32.9	418	16.7	340	80.3	20.9	13.2	59	10.2	6
Sardinera barrio	812	413	44.8	41.6	364	5.8	335	82.7	10.1	1.5	67	71.6	59
Fajardo zona urbana (part)	812	413	44.8	41.6	364	5.8	335	82.7	10.1	1.5	67	71.6	59
Florida Municipio	8 910	4 658	36.4	30.1	3 233	26.6	2 251	86.0	16.6	2.7	844	34.8	407
Florida Adentro barrio	8 910	4 658	36.4	30.1	3 233	26.6	2 251	86.0	16.6	2.7	844	34.8	407
Florida zona urbana	4 140	2 250	35.3	29.9	1 455	22.5	1 059	85.3	17.8	2.2	379	28.2	149
Pajonal comunidad	604	290	34.4	25.5	208	47.1	110	100.0	24.5	-	60	65.0	42
Guánica Municipio	16 175	8 450	37.6	29.0	6 076	35.7	3 800	84.6	23.2	3.4	1 335	41.0	681
Arena barrio	80	47	50.0	51.1	40	50.0	20	100.0	50.0	-	9	44.4	7
Caño barrio	1 354	749	39.3	33.4	526	31.0	361	92.5	33.5	5.0	161	58.4	96
Carenero barrio	2 174	1 118	45.8	38.6	995	31.3	650	86.8	31.5	5.8	237	38.4	101
Guánica zona urbana (part)	195	117	46.2	42.7	90	51.1	44	50.0	-	-	23	26.1	14
María Antonia comunidad	1 183	577	43.7	35.2	517	36.8	320	85.6	35.3	8.8	80	33.8	37
Ciénaga barrio	1 771	930	34.6	24.9	612	40.5	351	85.2	23.1	-	123	22.8	37
Fuig comunidad	940	504	31.0	23.4	291	37.1	179	100.0	22.3	-	49	16.3	10
Guánica zona urbana (part)	25	14	100.0	100.0	25	36.0	16	68.8	-	-	9	100.0	14
Ensenada barrio	1 782	877	34.5	23.5	614	30.5	415	83.6	21.9	4.6	104	51.0	76
Guánica zona urbana (part)	1 782	877	34.5	23.5	614	30.5	415	83.6	21.9	4.6	104	51.0	76
Guánica barrio-pueblo	3 391	1 807	39.7	32.6	1 346	37.0	832	76.8	19.8	1.7	290	43.8	157
Guánica zona urbana (part)	3 391	1 807	39.7	32.6	1 346	37.0	832	76.8	19.8	1.7	290	43.8	157
Montalva barrio	2 378	1 230	30.4	21.1	723	41.2	414	83.3	18.4	1.0	145	31.7	64
Guánica zona urbana (part)	1 593	839	32.7	22.8	521	47.0	265	90.9	23.4	-	111	35.1	58
Susúa Baja barrio	3 245	1 692	37.6	27.3	1 220	36.2	757	88.1	17.3	4.8	266	39.1	143
Guayama Municipio	32 314	16 458	38.0	32.3	12 266	27.5	8 554	86.8	15.5	4.0	2 912	43.1	1 706
Algarrobo barrio	5 115	2 627	42.9	33.7	2 192	21.0	1 666	94.8	19.2	1.6	571	41.7	318
Corazón comunidad	1 976	978	37.5	22.5	741	33.6	475	85.9	14.7	4.2	279	28.7	89
Guayama zona urbana (part)	2 577	1 364	45.7	39.2	1 177	13.4	989	98.4	22.6	0.3	214	50.5	156
Caimital barrio	3 486	1 875	38.8	32.9	1 352	22.5	1 002	90.9	18.9	2.6	236	38.1	148
Guayama zona urbana (part)	128	74	48.4	48.6	62	9.7	56	100.0	28.6	-	-	(X)	-
Olimpo comunidad	1 895	987	34.6	28.4	656	23.2	495	87.9	20.2	4.2	138	36.2	92
Carite barrio	832	380	35.7	22.4	297	18.5	236	90.7	24.2	-	71	-	15
Carmen barrio	457	219	35.4	21.0	162	46.3	87	83.9	9.2	5.7	36	47.2	6
Guamaní barrio	1 044	553	34.9	26.9	364	26.1	259	95.4	15.4	-	88	39.8	46
Guayama barrio-pueblo	12 603	6 962	39.4	32.5	4 961	29.9	3 389	81.8	12.8	5.3	1 027	48.1	757
Guayama zona urbana (part)	12 603	6 962	39.4	32.5	4 961	29.9	3 389	81.8	12.8	5.3	1 027	48.1	757
Jobos barrio	5 887	2 345	28.2	29.6	1 659	34.7	1 032	78.2	13.9	7.1	458	34.7	194
Jobos comunidad	2 525	1 286	39.6	31.3	1 000	39.6	579	78.8	18.3	10.0	236	40.7	132
Machete barrio	1 627	905	56.4	49.1	917	21.0	686	94.3	16.6	3.8	303	58.7	190
Guayama zona urbana (part)	576	312	67.9	68.6	391	19.2	316	97.5	13.6	2.5	140	73.6	116
Palmas barrio	674	345	24.2	17.7	163	34.4	94	100.0	8.5	-	53	17.0	18
Pozo Hondo barrio	589	247	33.8	28.3	199	37.7	103	78.6	12.6	5.8	69	52.2	14
Guayanilla Municipio	17 009	8 851	34.2	27.7	5 817	27.3	4 066	88.8	20.0	3.0	1 422	37.4	670
Barrero barrio	793	367	39.6	43.9	314	21.3	241	87.6	9.1	2.9	51	76.5	46
Boca barrio	919	472	31.7	21.0	291	36.8	178	79.8	27.0	7.9	86	38.4	31
Indios comunidad (part)	783	404	31.5	20.5	247	40.1	142	74.6	21.8	9.9	81	40.7	31
Cedro barrio	11	11	100.0	100.0	11	-	11	100.0	-	-	-	(X)	-
Consejo barrio	654	329	28.1	20.1	184	23.9	133	100.0	9.0	-	40	32.5	25
Guayanilla barrio-pueblo	3 783	2 086	34.5	29.7	1 302	21.7	979	94.5	19.2	1.8	265	32.1	100
Guayanilla zona urbana (part)	3 783	2 086	34.5	29.7	1 302	21.7	979	94.5	19.2	1.8	265	32.1	100
Indios barrio	1 573	795	35.4	29.6	557	35.7	346	85.0	13.6	4.0	188	43.1	60
Indios comunidad (part)	507	284	51.1	47.9	259	30.9	167	84.4	15.0	3.6	73	74.0	53
Jagua Pasto barrio	47	32	17.0	-	8	100.0	-	(X)	(X)	(X)	16	-	-
Jaguas barrio	774	418	34.1	28.0	264	4.9	251	88.4	18.3	-	82	22.0	37
Llano barrio	523	234	28.1	18.4	147	34.0	85	81.2	22.4	7.1	24	-	-
Macaná barrio	1 280	593	33.0	25.0	423	28.6	268	85.4	27.2	3.4	49	65.3	84
Magas barrio	2 429	1 242	41.6	36.1	1 010	30.8	678	84.8	26.4	4.3	290	43.4	155
Guayanilla zona urbana (part)	231	151	44.2	36.4	102	34.3	62	100.0	27.4	-	17	29.4	8
Magas Arriba comunidad	806	391	29.7	22.5	239	36.4	147	84.4	27.2	-	34	17.6	-
Pasto barrio	319	153	12.5	11.1	40	25.0	30	36.7	36.7	10.0	14	-	-
Playa barrio	956	511	28.7	22.1	274	47.4	138	90.6	17.4	-	97	28.9	32
Quebrada Honda barrio	291	165	21.3	20.6	62	51.6	30	100.0	13.3	-	25	100.0	20
Quebradas barrio	2 057	1 092	36.0	26.2	741	24.2	545	90.6	17.4	3.9	122	37.7	75
Rufina barrio	123	62	26.8	-	33	57.6	14	100.0	64.3	-	10	-	-
Sierra Baja barrio	477	289	32.7	18.3	156	9.0	139	89.9	27.3	-	63	9.5	5

Table 7. **Employment Status and Journey to Work: 2000**—Con.

[Data based on a sample (except Tables 65-68). For information on confidentiality protection, coverage, sampling error, and nonsampling error, see Appendix G.
For location of definitions, see "How to Use This Census Report"]

Puerto Rico Municipio Municipio Subdivision Place	Population 16 years and over												Own children under 6 years, all parents in family in labor force
			Labor force								Females with own children under 6 years		
			Percent in labor force		Civilian labor force		Workers						
								Means of transportation to work					
	Total	Female	Total	Female	Number	Percent un-employed	Number	Percent using car, truck, or van	Percent in carpools	Percent using public trans-portation	Number	Percent in labor force	
Guaynabo Municipio	76 876	40 976	47.8	40.3	36 390	9.4	32 746	90.7	16.2	3.0	6 051	49.6	3 775
Camarones barrio	4 759	2 448	40.7	29.1	1 939	12.6	1 673	85.4	21.2	5.1	438	41.8	169
Guaynabo zona urbana (part)	3 557	1 811	39.7	26.8	1 413	12.6	1 222	86.5	24.3	4.9	334	42.5	142
Frailes barrio	25 097	13 969	50.7	42.2	12 708	8.6	11 461	93.5	14.4	2.0	2 144	53.7	1 406
Guaynabo zona urbana (part)	25 097	13 969	50.7	42.2	12 708	8.6	11 461	93.5	14.4	2.0	2 144	53.7	1 406
Guaraguao barrio	3 071	1 533	43.7	35.8	1 343	15.0	1 108	89.3	30.4	4.4	237	42.2	122
Guaynabo barrio-pueblo	2 308	1 296	41.4	36.0	949	13.2	817	82.6	16.8	3.2	227	54.2	159
Guaynabo zona urbana (part)	2 308	1 296	41.4	36.0	949	13.2	817	82.6	16.8	3.2	227	54.2	159
Hato Nuevo barrio	2 396	1 273	47.2	38.3	1 131	12.4	966	86.7	14.2	6.4	182	52.2	131
Mamey barrio	2 405	1 224	48.0	41.3	1 149	14.5	960	92.0	20.8	3.6	208	61.1	163
Pueblo Viejo barrio	21 276	11 104	44.6	39.1	9 154	8.2	8 570	88.8	14.6	3.6	1 150	41.9	597
Guaynabo zona urbana (part)	21 276	11 104	44.6	39.1	9 154	8.2	8 570	88.8	14.6	3.6	1 150	41.9	597
Río barrio	2 161	1 140	39.7	30.3	858	8.6	768	81.4	16.7	7.8	217	26.3	57
Santa Rosa barrio	12 436	6 521	54.4	47.3	6 758	8.4	6 065	92.8	17.5	1.8	1 186	55.6	931
Guaynabo zona urbana (part)	8 593	4 513	60.4	53.4	5 185	7.5	4 716	94.8	19.1	0.7	846	68.3	813
Sonadora barrio	967	468	41.5	24.4	401	10.7	358	87.7	14.5	1.1	62	37.1	40
Gurabo Municipio	27 005	13 935	42.4	34.7	11 430	14.5	9 517	90.9	17.2	4.3	2 467	51.2	1 685
Celada barrio	1 730	861	39.2	33.6	678	12.2	589	95.6	17.1	1.2	124	50.0	95
Celada comunidad (part)	333	176	44.1	40.9	147	15.6	124	100.0	34.7	-	11	-	-
Gurabo barrio-pueblo	1 408	741	25.0	18.2	352	15.6	280	68.2	13.9	14.3	148	42.6	44
Gurabo zona urbana (part)	1 408	741	25.0	18.2	352	15.6	280	68.2	13.9	14.3	148	42.6	44
Hato Nuevo barrio	5 384	2 794	42.8	35.0	2 302	16.5	1 861	93.3	22.1	5.1	525	54.3	404
Celada comunidad (part)	2 808	1 466	43.2	38.4	1 214	14.7	998	90.4	22.0	8.2	293	60.8	243
Gurabo zona urbana (part)	-	-	(X)	(X)	-	(X)	-	(X)	(X)	(X)	-	(X)	-
Jaguar barrio	638	341	40.8	29.6	260	13.1	214	87.9	9.8	12.1	36	58.3	21
Gurabo zona urbana (part)	-	-	(X)	(X)	-	(X)	-	(X)	(X)	(X)	-	(X)	-
Jaguas barrio	1 524	746	47.2	39.8	720	15.6	598	93.6	11.0	2.5	146	44.5	116
Mamey barrio	3 096	1 694	50.9	41.5	1 570	12.4	1 338	92.1	17.4	3.8	363	52.6	272
Gurabo zona urbana (part)	1 019	546	38.3	26.9	390	16.7	320	88.8	21.3	6.6	97	33.0	37
Masa barrio	1 318	622	37.6	33.3	495	20.6	393	80.4	21.1	12.5	108	30.6	32
Navarro barrio	3 880	2 013	41.5	30.8	1 610	12.0	1 383	89.3	13.9	1.6	269	44.6	216
Quebrada Infierno barrio	524	226	33.6	31.9	176	8.5	161	83.2	18.0	13.0	23	39.1	9
Rincón barrio	7 503	3 897	43.6	36.7	3 267	15.0	2 700	92.6	17.0	3.1	725	57.0	476
Gurabo zona urbana (part)	4 245	2 277	38.6	31.3	1 638	20.3	1 256	88.2	17.4	4.5	333	48.3	168
Hatillo Municipio	28 826	15 166	37.6	29.0	10 811	22.5	7 998	88.3	16.0	2.1	2 619	42.6	1 277
Aibonito barrio	2 085	1 033	31.3	24.4	652	33.3	405	82.7	13.6	6.2	173	39.9	76
Bayaney barrio	2 414	1 274	36.4	29.1	870	25.2	603	93.2	20.1	-	259	43.6	162
Rafael Capó comunidad (part)	-	-	(X)	(X)	-	(X)	-	(X)	(X)	(X)	-	(X)	-
Buena Vista barrio	1 797	910	32.9	21.1	586	17.4	462	92.0	12.8	-	105	21.0	48
Rafael González comunidad (part)	836	440	33.1	18.2	271	21.8	211	89.1	9.0	-	66	9.1	15
Campo Alegre barrio	3 587	1 895	34.6	26.6	1 240	20.9	945	90.5	16.1	0.8	355	32.7	153
Rafael Capó comunidad (part)	1 427	799	27.6	20.7	394	16.8	297	95.6	28.6	-	158	22.2	62
Rafael González comunidad (part)	737	413	38.9	30.8	287	28.9	204	94.1	15.2	3.9	85	62.4	53
Capáez barrio	3 168	1 674	42.8	33.9	1 356	21.2	995	90.6	15.3	2.5	251	59.0	138
Hatillo zona urbana (part)	-	-	(X)	(X)	-	(X)	-	(X)	(X)	(X)	-	(X)	-
Carrizales barrio	4 936	2 643	41.6	32.8	2 051	24.7	1 499	89.9	18.8	0.5	573	49.4	273
Carrizales comunidad	1 868	1 027	31.7	23.9	592	35.5	353	93.5	14.2	-	192	27.6	38
Corcovado barrio	2 879	1 512	39.5	29.1	1 137	22.8	849	91.3	11.1	1.6	256	46.5	178
Corcovado comunidad	1 018	539	34.5	25.0	351	30.5	229	86.5	8.7	-	80	61.3	70
Rafael González comunidad (part)	71	26	50.7	23.1	36	38.9	22	54.5	31.8	-	-	(X)	-
Hatillo barrio	3 144	1 660	35.4	30.7	1 114	17.2	886	93.2	14.9	1.7	305	37.4	108
Hatillo zona urbana (part)	2 023	1 051	33.0	27.6	668	19.6	526	94.7	20.7	0.4	156	37.8	54
Hatillo barrio-pueblo	1 959	1 123	32.4	27.1	635	18.4	480	70.4	20.2	5.0	126	38.1	30
Hatillo zona urbana (part)	1 959	1 123	32.4	27.1	635	18.4	480	70.4	20.2	5.0	126	38.1	30
Naranjito barrio	2 857	1 442	41.0	27.5	1 170	23.8	874	79.7	15.3	5.3	216	39.4	111
Hormigueros Municipio	13 186	7 206	44.1	37.4	5 788	19.4	4 531	92.7	18.9	1.6	1 036	52.6	627
Benavente barrio	282	148	56.0	46.6	158	13.9	127	100.0	22.8	-	23	65.2	16
Guanajibo barrio	5 181	2 877	39.5	35.4	2 046	22.8	1 548	91.3	18.5	2.3	317	51.4	177
Hormigueros zona urbana (part)	4 859	2 706	38.0	33.4	1 845	23.1	1 387	90.3	15.1	2.5	270	45.9	134
Hormigueros barrio	2 524	1 352	47.5	38.6	1 190	15.0	987	95.3	18.1	1.1	179	50.8	120
Hormigueros zona urbana (part)	1 931	1 041	48.1	39.2	920	15.4	773	96.2	18.9	0.4	133	48.9	78
Hormigueros barrio-pueblo	812	420	40.5	34.3	329	17.0	251	90.8	14.3	2.8	66	54.5	36
Hormigueros zona urbana (part)	812	420	40.5	34.3	329	17.0	251	90.8	14.3	2.8	66	54.5	36
Jaguitas barrio	1 319	733	47.8	40.0	630	22.2	453	94.5	27.8	2.4	115	37.4	55
Hormigueros zona urbana (part)	561	307	35.5	35.2	199	24.6	140	100.0	10.0	-	43	-	-
Lavadero barrio	3 068	1 676	47.3	38.5	1 435	18.0	1 165	91.4	17.3	0.9	336	58.6	223
Hormigueros zona urbana (part)	1 870	1 012	46.4	37.4	852	19.1	682	88.4	14.5	1.5	213	46.0	115
Humacao Municipio	44 213	23 754	39.3	33.0	17 345	18.6	13 603	88.7	18.3	3.7	3 843	43.0	1 793
Antón Ruíz barrio	2 789	1 429	40.9	35.1	1 142	22.3	835	83.1	16.3	6.6	213	36.2	77
Antón Ruíz comunidad	1 220	624	34.2	32.2	417	18.7	325	74.5	20.3	11.7	86	40.7	41
Bajandas comunidad (part)	737	393	50.2	40.2	370	21.4	270	88.5	7.0	6.3	68	26.5	11
Punta Santiago comunidad (part)	-	-	(X)	(X)	-	(X)	-	(X)	(X)	(X)	-	(X)	-
Buena Vista barrio	2 950	1 537	45.2	35.8	1 332	22.1	1 020	82.1	27.5	0.6	200	43.0	148
Humacao zona urbana (part)	-	-	(X)	(X)	-	(X)	-	(X)	(X)	(X)	-	(X)	-
Candelero Abajo barrio	2 402	1 244	47.2	33.4	1 128	11.8	987	88.7	18.9	3.3	218	35.8	87
Candelero Arriba barrio	2 835	1 475	37.2	29.4	1 054	17.8	840	88.6	16.4	6.7	311	46.3	179
Candelero Arriba comunidad	1 175	629	39.6	30.2	465	18.9	377	84.1	26.8	9.8	132	48.5	82
Cataño barrio	1 678	955	46.5	45.1	780	20.4	606	79.2	20.6	3.6	279	54.5	144
Humacao zona urbana (part)	577	313	32.1	28.4	185	36.2	118	49.2	15.3	-	103	32.0	57
Collores barrio	2 182	1 112	34.6	28.1	756	8.5	663	96.8	29.3	-	201	38.3	77
Humacao barrio-pueblo	3 830	2 189	35.7	29.6	1 367	20.1	1 073	87.5	13.4	1.2	298	52.0	163
Humacao zona urbana (part)	3 830	2 189	35.7	29.6	1 367	20.1	1 073	87.5	13.4	1.2	298	52.0	163
Mabú barrio	6 399	3 461	35.2	28.4	2 252	19.6	1 688	86.2	16.2	5.1	527	38.5	160
Humacao zona urbana (part)	4 358	2 449	33.6	28.1	1 466	15.7	1 157	86.8	13.5	4.5	344	39.0	120

Table 7. **Employment Status and Journey to Work: 2000**—Con.

[Data based on a sample (except Tables 65-68). For information on confidentiality protection, coverage, sampling error, and nonsampling error, see Appendix G.
For location of definitions, see "How to Use This Census Report"]

Puerto Rico Municipio Municipio Subdivision Place	Population 16 years and over												Own children under 6 years, all parents in family in labor force
			Labor force								Females with own children under 6 years		
			Percent in labor force		Civilian labor force		Workers						
								Means of transportation to work					
	Total	Female	Total	Female	Number	Percent un-employed	Number	Percent using car, truck, or van	Percent in carpools	Percent using public trans-portation	Number	Percent in labor force	
Humacao Municipio—Con.													
Mabú barrio—Con.													
La Fermina comunidad (part)	1 545	749	38.6	28.3	597	31.7	364	85.2	15.9	2.2	124	35.5	25
Mambiche barrio	1 524	822	35.2	26.0	537	16.2	412	97.3	24.5	1.5	140	25.7	42
Mariana barrio	2 377	1 260	38.2	32.1	909	18.9	671	96.4	12.5	3.6	173	43.9	49
Punta Santiago barrio	4 006	2 221	39.5	32.1	1 581	26.2	1 137	87.6	25.7	7.6	366	43.4	186
Punta Santiago comunidad (part)	4 006	2 221	39.5	32.1	1 581	26.2	1 137	87.6	25.7	7.6	366	43.4	186
Río Abajo barrio	5 166	2 827	38.8	36.6	1 996	18.6	1 576	92.4	15.9	2.9	494	42.5	256
Bajandas comunidad (part)	303	151	27.1	21.9	82	14.6	70	94.3	28.6	5.7	11	54.5	8
Humacao zona urbana (part)	3 928	2 158	36.9	36.3	1 450	19.6	1 129	91.9	15.1	2.7	365	37.0	163
Punta Santiago comunidad (part)	188	93	51.1	46.2	96	-	96	85.4	5.2	-	-	(X)	-
Tejas barrio	6 075	3 222	41.3	37.1	2 511	14.9	2 095	90.6	13.3	3.2	423	47.5	225
Humacao zona urbana (part)	3 168	1 768	42.3	37.8	1 341	13.6	1 117	88.2	14.4	2.8	190	47.9	91
Isabela Municipio	33 513	17 471	38.8	30.2	12 975	24.3	9 510	87.3	12.8	1.8	2 644	40.4	1 339
Arenales Altos barrio	2 626	1 318	41.2	29.9	1 081	23.0	814	84.4	13.8	1.6	226	42.0	123
Arenales Bajos barrio	2 523	1 352	42.8	31.7	1 081	25.7	769	84.4	11.4	2.1	235	48.9	126
Mora comunidad (part)	161	80	45.3	25.0	73	16.4	61	100.0	44.3	-	9	100.0	5
Bajura barrio	438	222	34.9	22.1	153	15.0	124	87.9	22.6	-	20	25.0	5
Isabela zona urbana (part)	-	-	(X)	(X)	-	(X)	-	(X)	(X)	(X)	-	(X)	-
Bejucos barrio	2 327	1 229	38.2	26.9	879	23.3	676	90.4	5.6	5.6	192	32.3	69
Isabela zona urbana (part)	365	198	33.7	23.2	123	26.0	91	96.7	6.6	3.3	31	38.7	23
Coto barrio	2 958	1 494	35.6	28.2	1 053	23.5	792	92.4	12.5	0.5	203	37.4	104
Galateo Alto barrio	934	458	35.1	19.0	328	24.1	231	92.2	6.5	-	87	37.9	19
Galateo Bajo barrio	1 227	625	37.1	31.2	455	14.5	361	93.4	7.2	-	108	34.3	49
Guayabos barrio	1 085	572	36.2	26.2	393	37.7	230	85.7	7.8	-	55	49.1	46
Isabela zona urbana (part)	510	265	35.1	26.8	179	49.7	81	75.3	-	-	6	100.0	21
Guerrero barrio	2 847	1 518	40.5	32.3	1 153	27.4	820	91.2	14.8	-	234	51.7	164
Mora comunidad (part)	1 302	689	34.7	32.9	452	33.6	300	89.7	15.0	-	60	51.7	42
Isabela barrio-pueblo	6 995	3 736	39.4	31.7	2 747	27.0	1 966	79.5	16.1	2.3	506	44.9	334
Isabela zona urbana (part)	6 966	3 721	39.4	31.7	2 732	26.9	1 959	79.8	16.1	2.3	498	44.0	325
Jobos barrio	2 768	1 371	39.2	31.4	1 085	20.6	850	89.3	19.2	3.4	223	33.2	103
Llanadas barrio	2 016	1 040	46.3	35.9	934	20.7	678	88.2	6.2	2.5	142	38.0	65
Mora barrio	3 194	1 737	33.4	30.1	1 066	23.8	766	92.2	13.7	0.7	271	40.6	100
Isabela zona urbana (part)	1 936	1 043	39.2	35.9	758	25.5	519	91.5	13.5	1.0	206	41.7	86
Planas barrio	1 575	799	36.0	26.9	567	21.9	433	91.7	9.7	1.6	142	21.8	32
Jayuya Municipio	12 129	6 027	37.4	30.8	4 536	31.1	3 011	87.3	26.5	0.9	1 162	37.6	565
Coabey barrio	1 319	715	38.1	33.3	503	28.6	359	82.7	19.5	1.4	151	28.5	71
Collores barrio	1 040	522	32.6	31.8	339	21.5	259	91.9	17.8	-	90	38.9	64
Jauca barrio	109	53	33.9	24.5	37	24.3	28	100.0	-	-	-	(X)	-
Jayuya barrio-pueblo	1 206	599	32.3	24.0	389	41.4	217	66.4	20.7	-	114	28.1	47
Jayuya zona urbana (part)	1 206	599	32.3	24.0	389	41.4	217	66.4	20.7	-	114	28.1	47
Jayuya Abajo barrio	2 164	1 134	41.3	32.8	894	31.2	573	88.3	22.9	2.3	155	34.2	103
Jayuya zona urbana (part)	787	385	42.8	30.6	337	37.4	196	71.9	8.7	3.6	50	38.0	45
Mameyes Arriba barrio	1 546	711	35.0	22.4	541	37.3	333	85.0	33.6	-	170	37.1	52
Pica barrio	333	58	25.8	36.2	86	77.9	19	57.9	-	-	16	100.0	17
Río Grande barrio	622	317	40.0	36.3	249	43.0	134	88.1	26.1	-	106	25.5	13
Saliente barrio	511	258	40.7	38.8	208	39.4	126	81.7	11.9	-	48	52.1	28
Veguitas barrio	2 866	1 433	40.2	33.9	1 152	22.0	857	94.7	35.5	1.2	266	45.9	143
Jayuya zona urbana (part)	507	270	30.2	20.0	153	14.4	131	100.0	32.1	-	47	8.5	4
Zamas barrio	413	227	33.4	18.1	138	23.2	106	84.9	38.7	-	46	45.7	27
Juana Díaz Municipio	35 668	18 738	39.8	32.0	14 135	27.4	9 990	87.6	19.7	4.1	3 451	46.9	2 092
Amuelas barrio	2 864	1 521	47.1	40.1	1 333	25.9	971	92.2	23.5	3.5	345	55.1	241
Juana Díaz zona urbana (part)	38	24	34.2	29.2	13	-	13	100.0	-	-	12	58.3	14
Callabo barrio	1 564	857	41.2	34.1	644	28.4	438	93.8	14.6	3.0	169	40.2	80
Capitanejo barrio	3 742	1 932	39.2	27.4	1 455	31.5	989	84.3	23.6	7.5	292	52.1	210
Potala Pastillo comunidad	2 776	1 401	35.9	23.9	985	34.2	648	86.1	22.1	8.3	186	50.5	135
Cintrona barrio	1 727	717	34.9	33.3	600	31.0	405	85.9	9.1	6.9	177	49.7	120
Collores barrio	1 476	778	33.9	26.5	501	26.7	353	85.6	17.8	-	159	50.9	121
Emajagual barrio	-	-	(X)	(X)	-	(X)	-	(X)	(X)	(X)	-	(X)	-
Guayabal barrio	4 020	2 157	31.8	25.8	1 278	23.6	954	83.6	25.8	6.1	348	45.7	196
Guayabal comunidad	1 756	976	28.4	25.7	498	22.3	374	82.9	18.2	8.6	148	44.6	69
Jacaguas barrio	3 237	1 691	42.5	32.1	1 364	25.2	983	89.7	22.5	5.1	349	35.2	117
Luis Lloréns Torres comunidad	2 338	1 228	44.7	33.4	1 038	28.5	717	86.9	19.2	7.0	292	36.6	99
Juana Díaz barrio-pueblo	3 546	1 947	31.9	22.3	1 116	37.3	696	70.8	15.8	9.2	219	43.4	130
Juana Díaz zona urbana (part)	3 546	1 947	31.9	22.3	1 116	37.3	696	70.8	15.8	9.2	219	43.4	130
Lomas barrio	983	483	32.0	20.3	315	36.5	200	73.5	23.5	-	73	23.3	44
Juana Díaz zona urbana (part)	922	446	31.6	19.5	291	35.7	187	71.7	25.1	-	67	25.4	44
Río Cañas Abajo barrio	1 755	910	46.4	37.3	815	20.9	622	92.1	22.2	0.8	165	35.8	103
Río Cañas Abajo comunidad	873	466	44.8	31.1	391	18.4	319	94.0	29.5	1.6	77	33.8	72
Río Cañas Arriba barrio	1 365	668	45.6	35.3	623	42.4	355	89.0	23.4	5.4	180	53.3	146
Sabana Llana barrio	5 340	2 866	45.4	38.3	2 425	26.5	1 714	90.2	17.1	2.9	655	45.3	362
Aguilita comunidad	3 203	1 720	41.0	30.7	1 312	29.0	893	87.9	18.8	3.1	416	36.5	174
Capitanejo comunidad (part)	1 816	1 003	53.5	53.7	972	25.1	697	98.3	17.1	1.7	200	69.5	161
Tijeras barrio	4 049	2 211	41.1	36.7	1 666	19.3	1 310	92.3	15.4	0.9	320	60.3	222
Juana Díaz zona urbana (part)	2 826	1 549	37.4	33.6	1 056	19.3	837	91.4	15.7	0.8	165	50.9	91
Juncos Municipio	26 847	14 138	40.3	32.6	10 832	22.5	8 138	89.2	18.8	4.4	2 238	45.9	1 290
Caimito barrio	2 116	1 042	34.2	29.6	723	22.1	557	91.9	15.8	2.2	150	54.7	120
El Mangó comunidad (part)	1 588	764	35.5	31.7	563	23.6	424	93.9	19.1	1.2	111	62.2	112
Ceiba Norte barrio	5 864	3 123	39.1	29.9	2 295	24.4	1 670	93.1	20.4	2.0	474	32.3	219
Juncos zona urbana (part)	2 589	1 401	40.2	34.3	1 041	18.2	828	91.4	22.7	1.4	221	46.2	130
Ceiba Sur barrio	3 421	1 786	42.2	32.5	1 442	18.4	1 155	88.7	15.4	6.4	305	42.6	156
Juncos zona urbana (part)	201	111	22.9	18.0	46	30.4	32	100.0	18.8	-	6	100.0	6
Gurabo Abajo barrio	2 707	1 401	37.8	28.8	1 024	26.9	729	84.4	21.4	6.6	211	28.0	88
Gurabo Arriba barrio	420	193	38.3	36.8	161	13.7	139	92.8	10.8	7.2	37	40.5	15

Table 7. **Employment Status and Journey to Work: 2000**—Con.

[Data based on a sample (except Tables 65-68). For information on confidentiality protection, coverage, sampling error, and nonsampling error, see Appendix G.
For location of definitions, see "How to Use This Census Report"]

Puerto Rico Municipio Municipio Subdivision Place	Population 16 years and over												Own children under 6 years, all parents in family in labor force
			Labor force								Females with own children under 6 years		
			Percent in labor force		Civilian labor force		Workers						
								Means of transportation to work					
	Total	Female	Total	Female	Number	Percent un-employed	Number	Percent using car, truck, or van	Percent in carpools	Percent using public trans-portation	Number	Percent in labor force	
Juncos Municipio—Con.													
Gurabo Arriba barrio—Con.													
El Mangó comunidad (part)	21	12	47.6	33.3	10	-	10	100.0	-	-	4	100.0	3
Juncos barrio-pueblo	2 062	1 153	35.2	28.3	725	16.8	552	62.3	14.3	14.3	153	62.7	86
Juncos zona urbana (part)	2 062	1 153	35.2	28.3	725	16.8	552	62.3	14.3	14.3	153	62.7	86
Lirios barrio	3 689	1 980	43.3	35.3	1 599	28.0	1 125	91.6	23.1	2.0	420	51.0	260
Juncos zona urbana (part)	904	504	42.9	31.9	388	39.2	226	81.0	23.5	2.7	156	46.2	87
Mamey barrio	2 694	1 447	47.8	43.3	1 287	20.3	983	91.8	20.4	4.5	248	64.1	192
Juncos zona urbana (part)	685	375	44.8	37.3	307	49.5	155	84.5	32.3	8.4	43	69.8	49
Valenciano Abajo barrio	2 945	1 533	39.9	34.2	1 176	20.2	923	93.8	15.6	3.6	192	52.6	124
Valenciano Arriba barrio	929	480	43.1	30.0	400	22.5	305	91.8	21.0	-	48	39.6	30
Lajas Municipio	19 981	10 508	38.5	29.7	7 689	26.4	5 452	90.5	19.4	1.4	1 557	43.9	912
Candelaria barrio	2 712	1 436	43.4	31.8	1 178	28.0	833	92.8	17.0	-	268	60.4	193
Lajas zona urbana (part)	769	443	51.4	37.7	395	32.9	261	93.9	16.1	-	124	46.0	74
Palmarejo comunidad (part)	228	111	41.7	39.6	95	9.5	86	95.3	7.0	-	6	100.0	8
Costa barrio	1 330	711	37.0	22.4	492	18.7	391	85.4	18.4	3.8	121	28.9	39
Lajas barrio	1 774	964	33.4	28.2	593	27.7	419	83.5	19.3	5.5	107	52.3	94
Lajas zona urbana (part)	687	368	34.4	30.7	236	23.3	181	81.2	21.0	6.6	34	17.6	8
Lajas barrio-pueblo	569	302	36.2	21.5	206	22.3	160	60.6	21.9	8.1	45	57.8	33
Lajas zona urbana (part)	569	302	36.2	21.5	206	22.3	160	60.6	21.9	8.1	45	57.8	33
Lajas Arriba barrio	2 020	1 009	35.2	31.2	711	32.2	442	91.4	29.2	3.4	164	31.7	68
Llanos barrio	570	287	38.2	23.3	218	25.7	157	100.0	18.5	-	41	51.2	32
Palmarejo barrio	2 971	1 571	38.8	28.1	1 152	30.4	778	93.3	14.3	1.3	189	40.7	120
Palmarejo comunidad (part)	664	367	38.0	25.1	252	29.0	179	93.3	8.4	-	26	65.4	16
Parguera barrio	1 691	891	41.2	34.1	697	22.5	504	90.3	15.1	-	112	54.5	80
La Parguera comunidad	1 047	547	38.7	30.9	405	23.5	302	83.8	18.5	-	66	43.9	38
París barrio	733	382	30.3	14.4	222	42.8	122	74.6	19.7	-	71	7.0	7
Plata barrio	1 959	1 001	40.8	30.7	799	25.9	569	93.3	23.9	-	228	24.6	57
Sabana Yeguas barrio	2 518	1 374	42.0	37.9	1 048	20.1	817	96.9	20.4	-	148	71.6	147
Lajas zona urbana (part)	1 904	1 072	42.9	37.5	808	16.3	672	97.5	18.3	-	101	86.1	115
Santa Rosa barrio	1 134	580	32.9	27.2	373	24.1	260	86.2	21.5	-	63	41.3	42
Lares Municipio	25 247	13 011	36.0	26.8	9 076	20.2	7 053	88.0	15.1	1.1	2 202	31.7	800
Bartolo barrio	1 575	777	35.1	31.1	553	26.8	405	76.3	18.5	-	126	30.2	43
Buenos Aires barrio	2 030	1 035	33.9	20.3	689	25.7	488	87.5	8.4	-	200	14.0	32
Lares zona urbana (part)	45	23	46.7	17.4	21	33.3	10	100.0	100.0	-	4	100.0	4
Callejones barrio	3 253	1 642	42.7	35.7	1 388	22.0	1 043	88.9	12.8	0.4	229	35.4	80
Espino barrio	1 460	750	33.0	21.3	482	10.2	433	90.3	15.7	-	118	22.0	26
Lares barrio	3 002	1 461	35.5	28.5	1 065	20.8	834	87.6	17.7	0.8	217	29.0	79
Lares zona urbana (part)	330	168	34.8	29.8	115	14.8	89	85.4	24.7	-	24	25.0	7
Lares barrio-pueblo	2 684	1 511	32.6	27.7	874	24.4	661	86.2	18.9	2.0	221	25.8	69
Lares zona urbana (part)	2 684	1 511	32.6	27.7	874	24.4	661	86.2	18.9	2.0	221	25.8	69
La Torre barrio	1 217	627	38.8	27.6	462	22.1	346	90.8	30.6	1.7	126	50.8	62
Lares zona urbana (part)	63	23	52.4	26.1	33	33.3	22	100.0	-	-	6	100.0	13
Mirasol barrio	1 066	510	43.3	28.0	462	14.3	396	69.4	16.2	4.8	124	19.4	46
Pezuela barrio	156	79	53.8	35.4	84	19.0	68	92.6	-	7.4	30	40.0	14
Piletas barrio	4 045	2 097	32.7	21.1	1 322	14.9	1 062	93.7	14.2	0.8	370	30.5	145
Pueblo barrio	4 369	2 313	35.8	27.4	1 554	19.1	1 235	91.2	11.0	1.2	425	44.9	204
Lares zona urbana (part)	2 131	1 147	38.9	31.4	828	21.4	632	92.1	13.3	1.3	186	57.0	104
Río Prieto barrio	390	209	36.2	18.7	141	31.9	82	100.0	18.3	-	16	-	-
Las Marías Municipio	8 134	4 158	40.6	30.6	3 300	30.2	2 214	86.5	19.4	2.3	657	35.6	310
Alto Sano barrio	156	71	51.9	57.7	81	39.5	42	73.8	21.4	-	-	(X)	-
Anones barrio	1 075	537	31.9	21.0	343	32.1	220	90.0	37.7	2.3	99	25.3	33
Bucarabones barrio	479	215	44.3	38.6	212	17.9	174	89.1	20.1	-	45	40.0	10
Buena Vista barrio	472	225	38.8	30.7	183	16.4	153	92.8	19.6	-	51	51.0	26
Cerrote barrio	346	176	39.0	27.8	135	21.5	101	89.1	5.0	5.9	43	30.2	14
Chamorro barrio	161	90	51.6	33.3	83	53.0	39	56.4	12.8	-	18	-	-
Espino barrio	109	52	53.2	23.1	58	-	58	43.1	19.0	-	13	-	7
Furnias barrio	1 046	569	30.7	20.2	321	33.0	209	90.4	14.4	-	73	31.5	28
Las Marías barrio-pueblo	330	172	47.3	34.3	156	34.0	103	59.2	6.8	11.7	32	62.5	28
Las Marías zona urbana (part)	267	143	45.3	32.2	121	30.6	84	50.0	-	14.3	25	52.0	17
Maravilla Este barrio	773	365	47.9	40.0	370	41.4	217	88.9	28.6	-	29	20.7	15
Las Marías zona urbana (part)	307	152	53.4	50.0	164	40.2	98	81.6	28.6	-	5	-	-
Maravilla Norte barrio	484	265	27.7	25.3	134	45.5	67	100.0	-	-	18	66.7	14
Maravilla Sur barrio	1 220	685	50.6	40.1	617	26.9	439	88.4	15.3	4.3	129	41.9	70
Las Marías zona urbana (part)	213	133	58.2	45.1	124	8.1	107	82.2	16.8	17.8	6	100.0	6
Naranjales barrio	471	233	31.4	17.2	148	33.8	83	89.2	24.1	-	32	9.4	11
Palma Escrita barrio	604	309	51.7	47.9	312	27.9	204	87.7	24.0	3.9	37	48.6	39
Purísima Concepción barrio	101	57	26.7	-	27	22.2	21	100.0	33.3	-	-	(X)	-
Río Cañas barrio	307	137	39.1	17.5	120	26.7	84	95.2	10.7	-	38	42.1	15
Las Piedras Municipio	25 634	13 281	40.5	34.0	10 350	22.5	7 814	91.9	16.8	1.6	2 316	41.8	1 141
Boquerón barrio	1 484	717	40.0	33.3	593	18.0	465	92.0	24.9	2.4	167	50.9	84
Boquerón comunidad	981	482	32.4	22.0	318	20.1	240	84.6	30.8	4.6	94	44.7	44
Ceiba barrio	1 202	570	35.8	31.9	430	27.9	289	93.8	15.2	3.8	89	37.1	33
Collores barrio	3 536	1 907	39.3	35.2	1 384	23.3	1 035	92.9	17.8	1.0	248	39.5	125
La Fermina comunidad (part)	865	496	37.3	32.3	318	25.8	237	85.2	15.6	1.3	75	20.0	11
Las Piedras zona urbana (part)	6	6	-	-	-	(X)	-	(X)	(X)	(X)	-	(X)	-
El Río barrio	3 662	1 919	38.9	33.6	1 411	26.9	1 010	84.0	19.5	2.6	314	39.2	103
Pueblito del Río comunidad	1 041	544	51.4	43.2	528	17.0	437	77.8	15.6	2.7	96	40.6	37
Las Piedras barrio-pueblo	1 385	698	34.8	30.4	482	33.6	320	76.6	21.9	2.2	125	32.0	58
Las Piedras zona urbana (part)	1 385	698	34.8	30.4	482	33.6	320	76.6	21.9	2.2	125	32.0	58
Montones barrio	4 548	2 314	40.9	33.4	1 862	20.4	1 433	92.7	12.5	1.0	430	33.7	188
Quebrada Arenas barrio	3 080	1 605	43.1	33.9	1 317	20.5	1 041	97.0	14.1	-	345	34.5	144

Table 7. **Employment Status and Journey to Work: 2000**—Con.

[Data based on a sample (except Tables 65-68). For information on confidentiality protection, coverage, sampling error, and nonsampling error, see Appendix G. For location of definitions, see "How to Use This Census Report"]

Puerto Rico Municipio Municipio Subdivision Place	Population 16 years and over												Own children under 6 years, all parents in family in labor force
			Labor force								Females with own children under 6 years		
			Percent in labor force		Civilian labor force		Workers						
								Means of transportation to work					
	Total	Female	Total	Female	Number	Percent un-employed	Number	Percent using car, truck, or van	Percent in carpools	Percent using public trans-portation	Number	Percent in labor force	
Las Piedras Municipio—Con.													
Quebrada Arenas barrio—Con.													
Las Piedras zona urbana (part)	880	445	51.1	40.4	438	17.6	373	97.9	17.4	-	108	39.8	45
Tejas barrio	6 737	3 551	42.6	35.4	2 871	20.5	2 221	94.0	17.0	2.0	598	54.2	406
Las Piedras zona urbana (part)	2 453	1 382	42.2	34.0	1 036	20.5	808	92.0	10.9	0.9	240	44.6	129
Loíza Municipio	22 406	12 169	36.5	32.6	8 163	26.8	5 748	81.4	25.6	12.0	2 127	42.2	1 100
Canóvanas barrio	5 415	2 988	47.2	42.7	2 548	13.0	2 125	95.1	32.0	3.5	546	47.1	283
Loíza barrio-pueblo	2 765	1 556	29.9	27.5	826	39.3	473	67.4	22.0	8.5	314	43.3	161
Loíza zona urbana	2 765	1 556	29.9	27.5	826	39.3	473	67.4	22.0	8.5	314	43.3	161
Medianía Alta barrio	6 425	3 478	30.3	26.5	1 948	44.4	1 032	71.6	23.1	20.5	620	35.2	261
Vieques comunidad	2 935	1 594	29.6	28.4	870	46.2	440	68.6	27.0	24.3	256	44.5	116
Medianía Baja barrio	6 176	3 299	35.8	32.9	2 214	21.8	1 679	76.2	19.8	17.7	518	43.8	313
Suárez comunidad	1 699	876	33.4	28.7	567	33.9	375	66.9	18.4	23.7	109	30.3	39
Torrecilla Alta barrio	-	-	(X)	(X)	-	(X)	-	(X)	(X)	(X)	-	(X)	-
Torrecilla Baja barrio	1 625	848	38.9	30.8	627	30.0	439	73.8	27.3	14.1	129	45.7	82
Luquillo Municipio	14 676	7 695	41.4	33.8	6 069	23.1	4 537	86.4	20.5	5.5	1 262	46.5	740
Juan Martín barrio	704	347	38.2	21.0	269	17.1	212	95.8	21.7	4.2	35	60.0	46
Luquillo barrio-pueblo	1 030	564	39.5	33.7	407	34.2	268	75.7	9.3	11.2	77	42.9	42
Luquillo zona urbana (part)	1 030	564	39.5	33.7	407	34.2	268	75.7	9.3	11.2	77	42.9	42
Mameyes I barrio	1 840	974	39.1	31.2	720	30.4	497	81.9	20.1	7.2	113	38.9	75
Playa Fortuna comunidad (part)	1 306	687	37.4	28.8	489	32.5	330	81.5	17.6	8.2	97	45.4	69
Mata de Plátano barrio	6 286	3 312	46.6	37.7	2 921	21.4	2 216	86.4	18.2	5.0	534	56.0	379
Luquillo zona urbana (part)	3 755	2 055	43.4	32.9	1 624	16.2	1 325	83.9	17.7	6.0	319	53.3	179
Playa Fortuna comunidad (part)	296	127	41.9	34.6	124	41.9	72	77.8	8.3	-	18	66.7	10
Pitahaya barrio	3 095	1 624	40.5	35.1	1 248	21.6	953	86.9	23.9	6.2	359	39.0	165
Luquillo zona urbana (part)	347	179	52.4	48.6	182	46.2	91	58.2	-	12.1	72	66.7	86
Ramos comunidad	1 475	768	39.0	34.1	575	19.5	441	88.2	24.9	6.3	146	47.9	48
Sabana barrio	1 721	874	29.3	24.4	504	19.8	391	93.4	33.0	1.0	144	34.7	33
Luquillo zona urbana (part)	789	419	28.8	19.6	227	26.4	160	93.1	35.0	-	67	32.8	28
Manatí Municipio	33 522	17 852	37.5	31.1	12 569	24.0	9 228	85.1	13.4	5.7	3 043	44.7	1 523
Bajura Adentro barrio	1 634	837	27.8	28.0	454	32.8	305	75.1	9.5	21.0	127	32.3	22
Bajura Afuera barrio	426	228	56.3	51.3	240	7.5	214	76.6	4.7	11.7	94	39.4	29
Manatí zona urbana (part)	166	72	66.9	63.9	111	-	111	94.6	3.6	-	32	50.0	12
Coto Norte barrio	8 145	4 452	40.5	33.4	3 296	22.7	2 473	87.7	12.4	6.1	939	49.9	606
Coto Norte comunidad (part)	690	365	34.2	27.4	236	22.5	183	83.6	18.6	8.7	52	38.5	40
Manatí zona urbana (part)	3 148	1 682	36.6	27.8	1 151	19.5	894	86.2	9.1	4.8	260	40.0	179
Coto Sur barrio	6 687	3 607	41.1	34.5	2 739	24.2	2 004	88.3	19.8	2.9	452	47.8	278
Manatí zona urbana (part)	3 253	1 731	36.1	31.1	1 174	30.7	775	83.5	23.2	3.6	235	39.6	103
Manatí barrio-pueblo	5 329	2 918	29.5	24.3	1 573	26.3	1 109	75.1	15.3	6.0	438	31.3	130
Manatí zona urbana (part)	5 329	2 918	29.5	24.3	1 573	26.3	1 109	75.1	15.3	6.0	438	31.3	130
Río Arriba Poniente barrio	1 348	667	31.8	26.4	428	22.9	316	78.8	7.6	5.7	125	41.6	47
Río Arriba Saliente barrio	2 400	1 228	37.6	27.0	903	26.1	652	82.1	11.3	4.4	181	42.0	104
Tierras Nuevas Poniente barrio	3 378	1 831	36.4	27.0	1 231	25.8	887	85.3	13.5	8.1	274	35.0	95
La Luisa comunidad	2 516	1 352	35.3	27.5	889	30.8	595	82.9	13.9	9.1	215	37.2	91
Tierras Nuevas Saliente barrio	4 175	2 084	40.8	36.7	1 705	21.9	1 268	90.8	8.1	3.7	413	56.9	212
Manatí zona urbana (part)	-	-	(X)	(X)	-	(X)	-	(X)	(X)	(X)	-	(X)	-
Tierras Nuevas Poniente comunidad	1 748	863	43.1	42.8	753	22.3	545	93.2	11.9	5.3	225	67.1	108
Maricao Municipio	4 605	2 365	37.8	27.4	1 739	28.9	1 174	82.5	14.1	-	341	36.1	198
Bucarabones barrio	53	31	41.5	48.4	22	-	22	100.0	-	-	12	50.0	7
Indiera Alta barrio	977	511	35.3	19.2	345	18.3	282	72.7	19.1	-	94	30.9	47
Indiera Baja barrio	483	230	38.5	29.1	186	30.6	123	88.6	9.8	-	30	26.7	15
Indiera Fría barrio	325	141	31.4	15.6	102	22.5	71	80.3	15.5	-	29	37.9	24
Maricao barrio-pueblo	737	390	42.2	34.9	311	40.5	177	77.4	4.0	-	33	66.7	43
Maricao zona urbana (part)	737	390	42.2	34.9	311	40.5	177	77.4	4.0	-	33	66.7	43
Maricao Afuera barrio	1 283	672	37.6	29.0	483	28.0	315	85.1	8.6	-	85	28.2	28
Maricao zona urbana (part)	201	112	41.3	37.5	83	-	83	85.5	4.8	-	8	50.0	-
Montoso barrio	747	390	38.8	29.7	290	33.8	184	92.4	29.9	-	58	39.7	34
Maunabo Municipio	9 344	4 823	35.2	30.2	3 286	26.1	2 275	84.1	20.9	4.5	685	48.6	424
Calzada barrio	939	452	35.7	33.6	335	30.4	211	78.2	23.2	-	37	70.3	48
Emajagua barrio	3 319	1 717	38.1	31.7	1 265	29.3	824	89.8	19.5	2.7	251	48.6	125
Emajagua comunidad	2 230	1 161	36.1	29.6	806	30.6	502	92.2	20.5	2.4	164	40.9	66
Maunabo zona urbana (part)	334	166	34.4	29.5	115	7.0	101	100.0	23.8	-	22	54.5	14
Lizas barrio	687	349	34.2	30.1	235	2.1	221	89.1	21.3	3.6	55	16.4	10
Matuyas Alto barrio	308	147	51.0	56.5	157	10.2	126	83.3	14.3	7.1	7	-	10
Matuyas Bajo barrio	124	66	62.9	62.1	78	-	78	100.0	30.8	-	20	50.0	11
Maunabo barrio-pueblo	307	181	29.0	27.1	89	24.7	67	56.7	-	-	22	77.3	15
Maunabo zona urbana (part)	307	181	29.0	27.1	89	24.7	67	56.7	-	-	22	77.3	15
Palo Seco barrio	1 377	767	29.8	26.5	411	25.8	305	76.7	14.8	15.4	76	53.9	47
Palo Seco comunidad	848	475	25.2	20.6	214	24.3	162	73.5	14.8	16.7	43	41.9	22
Quebrada Arenas barrio	1 613	808	27.0	16.6	436	33.0	266	72.6	28.6	6.0	126	36.5	82
Maunabo zona urbana (part)	1 002	512	30.7	19.9	308	37.3	188	69.7	22.9	8.5	72	34.7	46
Talante barrio	670	336	41.8	42.9	280	33.2	177	92.1	31.1	-	91	68.1	76
Maunabo zona urbana (part)	-	-	(X)	(X)	-	(X)	-	(X)	(X)	(X)	-	(X)	-
Mayagüez Municipio	77 671	41 094	38.3	31.4	29 691	23.0	22 249	85.8	18.7	4.8	4 868	45.1	2 964
Algarrobos barrio	3 801	1 903	38.1	28.7	1 448	18.7	1 152	88.2	14.4	6.2	221	38.5	133
Mayagüez zona urbana (part)	3 801	1 903	38.1	28.7	1 448	18.7	1 152	88.2	14.4	6.2	221	38.5	133
Bateyes barrio	933	486	40.6	25.5	379	15.6	312	93.9	23.1	-	65	58.5	57
Guanajibo barrio	5 747	3 187	41.4	35.3	2 378	14.2	1 986	89.2	21.5	4.8	293	56.3	221
Mayagüez zona urbana (part)	5 747	3 187	41.4	35.3	2 378	14.2	1 986	89.2	21.5	4.8	293	56.3	221
Isla de Mona e Islote Monito barrio	-	-	(X)	(X)	-	(X)	-	(X)	(X)	(X)	-	(X)	-
Juan Alonso barrio	1 076	492	50.2	32.3	540	18.1	436	91.7	7.1	-	55	85.5	53
Mayagüez zona urbana (part)	697	351	48.1	31.1	335	16.7	279	95.7	5.4	-	35	88.6	33

Table 7. **Employment Status and Journey to Work: 2000**—Con.

[Data based on a sample (except Tables 65-68). For information on confidentiality protection, coverage, sampling error, and nonsampling error, see Appendix G.
For location of definitions, see "How to Use This Census Report"]

Puerto Rico Municipio Municipio Subdivision Place	Population 16 years and over												Own children under 6 years, all parents in family in labor force
			Labor force								Females with own children under 6 years		
			Percent in labor force		Civilian labor force		Workers						
								Means of transportation to work					
	Total	Female	Total	Female	Number	Percent un-employed	Number	Percent using car, truck, or van	Percent in carpools	Percent using public trans-portation	Number	Percent in labor force	
Mayagüez Municipio—Con.													
Leguísamo barrio	1 601	816	37.0	28.3	593	22.8	446	91.5	13.0	2.9	103	21.4	28
Limón barrio	1 264	618	36.4	26.2	460	15.9	381	91.3	37.0	5.5	69	31.9	53
Malezas barrio	821	415	34.6	22.2	284	13.4	246	83.3	26.0	-	61	26.2	21
Mayagüez barrio-pueblo	25 768	14 223	32.0	27.3	8 239	31.3	5 521	75.5	16.4	6.4	1 506	39.4	836
Mayagüez zona urbana (part)	25 768	14 223	32.0	27.3	8 239	31.3	5 521	75.5	16.4	6.4	1 506	39.4	836
Mayagüez Arriba barrio	4 958	2 390	31.0	26.4	1 532	19.1	1 219	89.3	20.7	7.2	279	41.6	129
Mayagüez zona urbana (part)	4 436	2 111	28.6	23.8	1 264	21.5	977	87.1	22.1	9.0	245	42.9	113
Miradero barrio	4 456	2 323	44.3	38.6	1 966	12.3	1 731	92.4	18.3	1.3	212	53.3	142
Mayagüez zona urbana (part)	4 456	2 323	44.3	38.6	1 966	12.3	1 731	92.4	18.3	1.3	212	53.3	142
Montoso barrio	692	348	30.5	23.9	211	23.7	154	77.3	18.2	-	61	19.7	13
Naranjales barrio	1 027	516	31.8	24.6	327	21.7	250	96.0	30.4	4.0	122	20.5	45
Quebrada Grande barrio	4 987	2 590	47.2	39.7	2 336	19.3	1 838	85.4	17.2	4.7	364	55.2	230
Mayagüez zona urbana (part)	4 378	2 272	47.8	40.4	2 073	21.1	1 603	85.2	18.5	4.6	304	54.6	193
Quemado barrio	2 344	1 162	42.5	33.0	997	28.1	677	94.4	19.2	1.0	183	41.0	112
Río Cañas Abajo barrio	1 836	920	46.4	33.8	851	19.9	677	95.6	26.7	2.2	104	79.8	115
Mayagüez zona urbana (part)	1 255	652	47.6	33.7	598	20.9	468	97.4	19.9	1.3	66	75.8	79
Río Cañas Arriba barrio	1 106	529	47.4	39.1	524	27.1	376	86.2	33.5	6.1	83	36.1	35
Río Hondo barrio	2 886	1 501	46.8	41.8	1 351	23.2	984	92.1	18.7	2.4	238	61.3	189
Mayagüez zona urbana (part)	2 222	1 158	47.3	42.6	1 050	22.3	769	93.1	18.3	3.1	185	75.7	184
Rosario barrio	1 253	652	44.9	34.2	562	25.1	403	94.0	13.4	3.7	70	28.6	22
Sábalos barrio	7 826	4 335	42.2	34.9	3 304	20.6	2 511	84.7	16.9	6.9	576	49.0	343
Mayagüez zona urbana (part)	7 826	4 335	42.2	34.9	3 304	20.6	2 511	84.7	16.9	6.9	576	49.0	343
Sabanetas barrio	3 289	1 688	42.8	33.1	1 409	28.5	949	87.9	22.1	4.6	203	50.2	187
Mayagüez zona urbana (part)	2 073	1 040	43.0	30.4	892	27.7	605	87.1	25.5	4.6	118	60.2	107
Moca Municipio	29 058	14 945	41.5	31.8	12 037	23.9	8 935	91.9	14.6	0.8	3 102	43.3	1 551
Aceitunas barrio	2 315	1 235	41.6	29.6	963	27.8	681	89.9	15.1	3.5	231	48.1	136
Aceitunas comunidad	1 142	599	42.0	26.9	480	31.9	313	87.2	16.6	6.4	125	33.6	65
Capá barrio	2 415	1 220	49.3	41.9	1 191	23.8	859	97.0	22.5	0.7	311	53.1	213
Centro barrio	899	456	37.5	22.8	337	33.8	216	94.9	5.1	-	83	19.3	32
Cerro Gordo barrio	2 784	1 426	41.5	34.4	1 154	18.8	926	92.1	10.5	0.5	344	42.4	170
Cruz barrio	778	425	48.6	36.7	378	42.1	202	97.0	7.4	-	90	54.4	64
Cuchillas barrio	3 272	1 663	36.2	27.1	1 179	22.7	904	94.2	6.6	1.8	348	37.9	177
Marías barrio	1 331	652	33.1	20.7	441	16.6	362	94.5	23.5	-	170	18.2	45
Moca barrio-pueblo	1 440	777	38.9	29.9	560	25.7	416	77.6	11.8	-	110	54.5	78
Moca zona urbana (part)	1 440	777	38.9	29.9	560	25.7	416	77.6	11.8	-	110	54.5	78
Naranjo barrio	1 953	1 022	38.0	28.1	743	25.0	551	95.3	16.5	1.3	260	35.4	74
Plata barrio	743	365	39.0	25.2	290	24.1	209	94.7	21.5	-	79	34.2	26
Pueblo barrio	5 041	2 608	42.7	33.6	2 141	19.3	1 688	91.2	14.9	0.2	379	51.7	220
Moca zona urbana (part)	2 047	1 129	42.1	32.7	852	20.4	658	90.1	13.2	-	139	42.4	78
Rocha barrio	2 758	1 377	44.4	34.5	1 221	33.5	801	89.8	11.7	0.7	326	45.4	141
Voladoras barrio	3 329	1 719	43.2	33.9	1 439	18.8	1 120	90.3	18.5	-	371	45.6	175
Morovis Municipio	20 565	10 566	37.5	29.4	7 708	23.5	5 638	89.7	23.5	3.8	2 091	36.3	1 099
Barahona barrio	3 143	1 598	38.8	26.6	1 220	29.3	820	85.4	20.4	1.5	334	35.9	126
Barahona comunidad	1 804	916	42.6	30.5	769	31.6	504	87.3	21.0	1.4	214	36.9	68
Cuchillas barrio	1 486	747	37.1	26.2	552	20.1	416	92.3	20.4	4.8	77	31.2	20
Fránquez barrio	2 897	1 465	36.8	28.2	1 066	26.3	754	86.6	22.9	6.8	352	30.4	175
Fránquez comunidad	1 332	685	33.3	29.2	443	21.9	334	83.2	29.9	5.7	127	26.8	43
Monte Llano barrio	1 969	1 131	42.3	36.2	828	26.8	597	90.1	20.8	1.2	242	43.4	191
Morovis zona urbana (part)	808	493	38.2	32.0	309	29.4	213	80.3	20.2	3.3	66	36.4	58
Morovis barrio-pueblo	720	365	27.9	21.6	201	44.3	112	42.0	7.1	9.8	51	45.1	39
Morovis zona urbana (part)	720	365	27.9	21.6	201	44.3	112	42.0	7.1	9.8	51	45.1	39
Morovis Norte barrio	2 253	1 128	44.3	39.3	999	18.3	798	92.9	38.5	3.0	152	55.3	134
Morovis zona urbana (part)	102	48	18.6	33.3	19	52.6	9	44.4	-	55.6	4	100.0	6
Morovis Sud barrio	2 347	1 180	31.1	22.2	730	19.3	533	91.2	19.3	5.8	296	25.7	109
Pasto barrio	517	253	44.7	31.2	231	28.1	156	96.2	25.0	3.8	80	26.3	29
Perchas barrio	953	457	24.4	22.1	233	21.5	178	95.5	19.7	-	83	30.1	26
Río Grande barrio	512	265	48.6	44.2	249	11.6	213	94.4	21.1	2.8	31	54.8	20
San Lorenzo barrio	534	282	25.7	18.8	137	41.6	80	72.5	32.5	20.0	62	17.7	7
Torrecillas barrio	543	290	40.7	36.6	221	15.8	180	100.0	12.2	-	36	41.7	28
Unibón barrio	2 264	1 201	39.7	31.6	899	18.4	692	92.8	21.0	4.8	276	46.4	183
Vaga barrio	427	204	33.3	19.1	142	16.2	109	96.3	41.3	-	19	21.1	12
Naguabo Municipio	17 646	9 025	36.7	30.0	6 447	21.5	4 850	90.9	20.2	2.4	1 471	43.4	876
Daguao barrio	1 632	795	39.0	23.4	636	21.7	480	87.5	14.0	3.8	119	44.5	81
Daguao comunidad	1 071	537	33.0	19.2	353	26.9	240	84.6	12.5	2.9	78	42.3	64
Roosevelt Roads comunidad (part)	-	-	(X)	(X)	-	(X)	-	(X)	(X)	(X)	-	(X)	-
Duque barrio	2 098	1 073	38.2	34.9	801	21.6	593	90.9	8.4	1.3	124	42.7	65
Duque comunidad	1 207	635	33.0	27.4	398	20.4	300	89.0	9.3	2.7	62	12.9	8
Naguabo zona urbana (part)	432	245	41.4	45.7	179	23.5	119	97.5	14.3	-	25	80.0	21
Húcares barrio	1 453	722	30.8	27.1	448	34.4	280	94.6	19.6	3.2	196	40.3	109
Maizales barrio	1 572	819	40.7	36.3	640	25.6	434	93.8	16.6	-	160	40.6	91
Naguabo zona urbana (part)	127	74	65.4	59.5	83	65.1	29	100.0	-	-	15	60.0	15
Mariana barrio	1 365	685	37.1	27.9	494	16.6	416	92.8	31.0	2.4	129	58.1	82
Naguabo barrio-pueblo	1 255	749	29.7	24.0	373	45.3	204	72.5	15.7	7.8	111	50.5	70
Naguabo zona urbana (part)	1 255	749	29.7	24.0	373	45.3	204	72.5	15.7	7.8	111	50.5	70
Peña Pobre barrio	2 868	1 493	37.3	24.3	1 070	15.6	841	94.9	26.8	0.7	224	35.7	127
Peña Pobre comunidad	707	386	37.3	30.1	264	31.8	180	96.7	14.4	3.3	42	35.7	24
Río barrio	2 212	1 187	46.1	41.3	1 007	15.6	833	94.4	27.6	1.4	226	51.8	143
Naguabo zona urbana (part)	1 325	728	41.2	38.6	546	17.6	421	96.2	27.1	-	115	40.9	63
Río Blanco barrio	2 377	1 190	36.0	32.2	855	17.5	680	84.3	14.6	5.7	160	32.5	99
Río Blanco comunidad	1 024	531	42.9	41.1	439	11.2	371	83.8	14.6	5.4	62	30.6	36
Santiago y Lima barrio	814	312	16.0	16.3	123	27.6	89	95.5	25.8	-	22	40.9	9

Table 7. **Employment Status and Journey to Work: 2000**—Con.

[Data based on a sample (except Tables 65-68). For information on confidentiality protection, coverage, sampling error, and nonsampling error, see Appendix G.
For location of definitions, see "How to Use This Census Report"]

Puerto Rico Municipio Municipio Subdivision Place	Population 16 years and over												Own children under 6 years, all parents in family in labor force
			Labor force								Females with own children under 6 years		
			Percent in labor force		Civilian labor force		Workers						
								Means of transportation to work					
	Total	Female	Total	Female	Number	Percent un-employed	Number	Percent using car, truck, or van	Percent in carpools	Percent using public trans-portation	Number	Percent in labor force	
Naranjito Municipio	21 423	10 841	34.6	25.6	7 405	17.4	5 941	87.2	21.2	5.3	1 975	29.3	763
Achiote barrio	3 018	1 575	33.6	24.1	1 013	14.5	837	86.0	14.2	1.7	309	29.4	132
Naranjito zona urbana (part)	412	242	24.8	16.1	102	32.4	61	29.5	-	8.2	39	10.3	-
Anones barrio	3 205	1 562	34.6	24.7	1 110	20.1	863	81.8	25.5	10.7	318	22.0	104
Cedro Abajo barrio	3 021	1 595	38.2	29.6	1 155	17.3	949	89.4	23.4	4.3	262	23.7	104
Cedro Arriba barrio	2 670	1 257	40.7	27.8	1 087	21.5	828	88.8	26.9	2.5	265	31.3	128
Guadiana barrio	2 905	1 424	37.7	31.1	1 096	20.3	844	88.7	21.6	3.1	264	38.6	116
Naranjito zona urbana (part)	82	42	26.8	14.3	22	27.3	16	62.5	-	-	-	(X)	-
Lomas barrio	2 929	1 493	23.6	14.3	691	12.4	585	95.4	18.1	3.8	225	17.3	51
Naranjito barrio-pueblo	873	464	29.4	23.3	257	29.6	166	71.7	26.5	13.9	59	27.1	16
Naranjito zona urbana (part)	873	464	29.4	23.3	257	29.6	166	71.7	26.5	13.9	59	27.1	16
Nuevo barrio	2 802	1 471	35.5	28.5	996	10.0	869	85.5	16.3	8.4	273	42.5	112
Orocovis Municipio	16 552	8 239	29.5	22.2	4 881	26.0	3 491	89.1	27.3	2.0	1 697	30.1	605
Ala de la Piedra barrio	292	127	32.2	18.9	94	43.6	53	83.0	15.1	-	26	19.2	4
Barros barrio	1 437	714	28.3	28.9	407	28.0	282	91.8	42.6	2.5	172	51.7	65
Bauta Abajo barrio	1 272	625	26.7	14.7	339	8.0	306	91.8	31.7	1.6	149	30.9	50
Bauta Arriba barrio	687	353	32.2	24.4	221	10.9	190	67.9	12.1	-	51	13.7	6
Bermejales barrio	362	214	22.7	22.0	82	35.4	53	79.2	18.9	7.5	32	28.1	4
Botijas barrio	2 647	1 309	32.5	25.1	859	21.2	677	90.8	29.1	-	218	24.8	81
Cacaos barrio	617	282	25.1	14.9	155	26.5	108	59.3	13.9	5.6	53	22.6	-
Collores barrio	54	30	11.1	-	6	-	6	100.0	-	-	5	-	-
Damián Abajo barrio	502	256	26.7	25.0	134	32.8	80	87.5	40.0	6.3	48	39.6	32
Damián Arriba barrio	682	341	26.5	21.1	181	43.1	95	95.8	18.9	-	74	36.5	37
Gato barrio	1 309	657	34.6	31.2	453	20.5	348	90.8	34.8	6.0	117	47.9	53
Mata de Cañas barrio	332	171	46.4	33.3	154	21.4	108	100.0	44.4	-	39	41.0	21
Orocovis barrio	2 367	1 193	25.1	17.7	595	33.8	371	92.5	12.9	4.3	261	16.5	53
Orocovis zona urbana (part)	54	7	33.3	-	18	33.3	12	100.0	-	-	-	(X)	-
Orocovis barrio-pueblo	664	336	20.9	12.8	139	43.9	78	65.4	19.2	-	39	17.9	16
Orocovis zona urbana (part)	664	336	20.9	12.8	139	43.9	78	65.4	19.2	-	39	17.9	16
Pellejas barrio	362	175	26.0	9.7	94	7.4	82	100.0	7.3	-	42	11.9	5
Sabana barrio	822	446	31.3	18.8	257	28.8	175	92.6	25.7	-	147	23.8	40
Saltos barrio	2 144	1 010	33.2	24.9	711	31.2	479	93.1	31.5	1.0	224	35.7	138
Patillas Municipio	14 849	7 625	34.7	28.1	5 142	28.5	3 569	91.3	20.6	2.5	1 378	37.3	597
Apeadero barrio	436	218	21.6	11.5	94	38.3	58	70.7	60.3	12.1	39	-	-
Bajo barrio	1 247	622	33.8	35.7	415	24.8	302	84.4	21.9	6.0	152	42.8	52
Lamboglia comunidad	811	383	33.5	35.8	272	25.4	201	86.1	29.9	6.5	87	44.8	37
Cacao Alto barrio	916	490	39.4	35.1	361	43.2	199	86.9	12.1	1.0	75	26.7	37
Patillas zona urbana (part)	413	237	38.7	40.5	160	48.1	77	85.7	13.0	2.6	41	14.6	30
Cacao Bajo barrio	1 157	593	39.5	33.4	457	25.6	315	96.8	24.1	3.2	88	60.2	44
Palmas comunidad (part)	176	77	51.7	26.0	91	42.9	36	86.1	11.1	13.9	20	50.0	28
Patillas zona urbana (part)	-	-	(X)	(X)	-	(X)	-	(X)	(X)	(X)	-	(X)	-
Egozcue barrio	79	33	20.3	24.2	16	50.0	8	100.0	100.0	-	-	(X)	-
Guardarraya barrio	1 515	808	35.4	26.9	536	23.5	405	93.3	23.2	4.4	136	39.7	58
Jacaboa barrio	869	386	24.9	18.7	216	18.5	176	93.8	15.9	3.4	63	22.2	17
Jagual barrio	395	226	40.8	36.3	161	14.3	138	100.0	21.0	-	31	83.9	33
Mamey barrio	1 849	1 007	39.3	30.5	726	18.9	555	89.2	14.6	-	185	37.3	67
Patillas zona urbana (part)	1 343	744	42.6	34.8	572	19.1	429	86.0	18.9	-	122	41.8	53
Marín barrio	1 636	827	29.8	23.8	487	23.2	364	89.0	22.3	1.1	154	21.4	43
Patillas zona urbana (part)	695	380	37.8	34.2	263	16.3	210	91.0	26.7	1.9	49	67.3	43
Mulas barrio	321	190	18.4	13.7	59	33.9	32	100.0	18.8	-	14	100.0	24
Muñoz Rivera barrio	591	276	45.9	42.4	271	49.1	130	95.4	22.3	4.6	35	20.0	17
Patillas barrio-pueblo	518	273	35.1	30.8	182	40.1	109	72.5	13.8	1.8	22	100.0	25
Patillas zona urbana (part)	518	273	35.1	30.8	182	40.1	109	72.5	13.8	1.8	22	100.0	25
Pollos barrio	2 422	1 286	36.5	25.7	876	27.1	643	96.1	17.7	2.3	308	34.7	136
Quebrada Arriba barrio	559	215	37.7	28.4	211	51.2	97	87.6	39.2	-	42	45.2	38
Ríos barrio	339	175	21.8	12.6	74	48.6	38	100.0	28.9	-	34	32.4	6
Peñuelas Municipio	18 641	9 558	37.9	28.8	7 051	26.3	5 046	86.4	21.8	4.0	1 773	36.4	779
Barreal barrio	342	156	34.2	17.3	117	15.4	99	55.6	-	10.1	14	21.4	2
Coto barrio	877	416	46.9	38.2	411	22.6	306	94.4	31.0	-	85	48.2	58
Peñuelas zona urbana (part)	625	305	48.2	34.4	301	17.9	235	92.8	25.5	-	75	49.3	47
Cuebas barrio	408	203	44.4	31.5	173	8.1	155	84.5	21.9	8.4	35	77.1	40
Encarnación barrio	1 019	468	39.0	26.7	397	22.7	307	89.3	26.7	5.2	62	29.0	23
Tallaboa comunidad	883	403	38.3	25.8	338	21.3	266	90.2	28.2	6.0	50	28.0	17
Jaguas barrio	1 692	859	38.0	29.8	643	14.9	539	82.7	23.7	5.8	230	41.7	116
Peñuelas zona urbana (part)	935	486	41.1	37.9	384	11.2	333	86.5	30.3	-	176	44.9	73
Macaná barrio	675	326	40.1	30.7	271	19.2	205	90.7	26.8	2.4	33	42.4	20
Peñuelas barrio-pueblo	1 262	707	41.0	34.1	518	23.4	386	75.4	9.6	4.9	82	47.6	34
Peñuelas zona urbana (part)	1 262	707	41.0	34.1	518	23.4	386	75.4	9.6	4.9	82	47.6	34
Quebrada Ceiba barrio	3 776	1 926	31.8	22.9	1 202	37.4	722	87.4	26.9	5.0	390	32.3	148
Peñuelas zona urbana (part)	1 846	952	31.5	22.4	582	34.7	375	84.0	24.0	7.7	168	35.7	80
Tallaboa Alta comunidad (part)	835	430	38.0	25.6	317	41.6	168	91.7	29.2	4.2	119	34.5	56
Rucio barrio	700	294	41.0	31.3	287	30.0	201	88.1	42.3	-	91	35.2	45
Santo Domingo barrio	4 579	2 512	38.2	29.3	1 751	21.4	1 331	90.9	17.5	3.5	439	32.1	205
Santo Domingo comunidad	2 587	1 382	33.7	25.5	872	24.3	655	89.5	12.7	4.9	222	25.7	99
Tallaboa Alta barrio	2 547	1 278	38.6	29.3	984	40.5	566	81.3	21.6	3.0	278	39.2	80
Tallaboa Alta comunidad (part)	757	414	43.9	36.2	332	56.3	145	91.0	42.1	-	90	45.6	41
Tallaboa Poniente barrio	535	308	45.4	41.2	243	25.9	180	90.6	12.8	5.0	23	-	-
Tallaboa Saliente barrio	229	105	23.6	8.6	54	-	49	100.0	22.4	-	11	-	8
Ponce Municipio	138 242	73 219	40.4	33.2	55 714	25.1	40 706	86.8	18.0	5.5	11 232	43.9	6 453
Anón barrio	1 094	518	49.3	40.9	539	39.7	314	88.2	19.1	4.1	128	66.4	117
Bucaná barrio	3 108	1 670	51.7	45.7	1 606	11.4	1 394	93.3	15.9	2.9	209	53.6	126
Ponce zona urbana (part)	3 108	1 670	51.7	45.7	1 606	11.4	1 394	93.3	15.9	2.9	209	53.6	126
Canas barrio	24 574	11 893	42.4	38.1	10 390	24.0	7 704	90.3	19.0	4.0	2 025	45.6	1 275
Ponce zona urbana (part)	20 313	10 740	46.2	38.2	9 364	23.4	6 985	90.5	19.6	3.7	1 806	45.0	1 149

Table 7. **Employment Status and Journey to Work: 2000**—Con.

[Data based on a sample (except Tables 65-68). For information on confidentiality protection, coverage, sampling error, and nonsampling error, see Appendix G. For location of definitions, see "How to Use This Census Report"]

Puerto Rico Municipio Municipio Subdivision Place	Population 16 years and over												Own children under 6 years, all parents in family in labor force
			Labor force								Females with own children under 6 years		
			Percent in labor force		Civilian labor force		Workers						
								Means of transportation to work					
	Total	Female	Total	Female	Number	Percent un-employed	Number	Percent using car, truck, or van	Percent in carpools	Percent using public trans-portation	Number	Percent in labor force	
Ponce Municipio—Con.													
Canas Urbano barrio	16 580	9 524	38.9	32.2	6 432	18.9	5 110	88.3	19.3	3.5	1 145	52.1	728
Ponce zona urbana (part)	16 580	9 524	38.9	32.2	6 432	18.9	5 110	88.3	19.3	3.5	1 145	52.1	728
Capitanejo barrio	1 069	527	26.7	29.6	285	42.5	164	90.2	19.5	-	67	40.3	37
Capitanejo comunidad (part)	402	191	23.1	25.1	93	23.7	71	100.0	22.5	-	34	35.3	19
Cerrillos barrio	3 057	1 564	47.7	37.1	1 453	17.1	1 197	89.6	18.6	6.0	256	46.1	170
Ponce zona urbana (part)	2 126	1 066	49.3	39.6	1 042	15.0	879	96.4	18.0	2.6	176	52.3	133
Coto Laurel barrio	4 085	2 133	39.6	26.0	1 618	23.9	1 196	82.7	16.2	5.9	293	40.6	136
Coto Laurel comunidad	2 950	1 559	39.4	25.5	1 163	27.5	817	81.6	15.2	6.7	198	37.9	89
Ponce zona urbana (part)	293	148	48.5	29.1	142	-	142	93.0	14.8	-	7	100.0	8
Cuarto barrio	2 382	1 301	33.0	29.0	786	29.4	529	66.9	3.0	7.8	132	53.8	60
Ponce zona urbana (part)	2 382	1 301	33.0	29.0	786	29.4	529	66.9	3.0	7.8	132	53.8	60
Guaraguao barrio	720	371	44.9	36.9	317	41.0	193	80.3	20.2	7.3	63	27.0	29
Machuelo Abajo barrio	9 834	5 536	39.8	31.4	3 905	28.2	2 748	87.5	18.0	6.3	721	42.2	417
Ponce zona urbana (part)	9 834	5 536	39.8	31.4	3 905	28.2	2 748	87.5	18.0	6.3	721	42.2	417
Machuelo Arriba barrio	10 514	5 677	43.3	35.4	4 550	20.5	3 547	89.0	17.8	5.0	709	45.0	415
Ponce zona urbana (part)	7 085	3 947	43.1	35.7	3 053	17.2	2 466	90.3	18.7	5.0	470	49.1	261
Magueyes barrio	4 682	2 486	43.3	32.2	2 022	22.5	1 556	93.1	17.5	2.4	375	34.1	201
Ponce zona urbana (part)	4 185	2 209	43.1	32.6	1 796	20.9	1 410	93.1	17.5	1.8	342	35.1	190
Magueyes Urbano barrio	1 068	551	43.4	35.4	464	20.7	351	98.0	28.5	1.4	89	52.8	47
Ponce zona urbana (part)	1 068	551	43.4	35.4	464	20.7	351	98.0	28.5	1.4	89	52.8	47
Maragüez barrio	525	258	43.2	37.2	227	41.9	126	74.6	19.0	7.9	30	100.0	49
Marueño barrio	1 107	583	39.2	26.6	434	23.5	332	82.2	30.7	10.8	78	67.9	63
Marueño comunidad	656	348	42.4	30.5	278	21.9	217	86.6	37.3	9.2	47	66.0	40
Ponce zona urbana (part)	12	7	41.7	-	5	-	5	100.0	-	-	-	(X)	-
Monte Llano barrio	306	156	45.8	35.9	133	43.6	82	92.7	31.7	7.3	13	-	-
Playa barrio	12 427	6 711	42.6	32.8	5 289	24.7	3 858	86.9	16.4	6.4	1 039	38.5	518
Ponce zona urbana (part)	12 427	6 711	42.6	32.8	5 289	24.7	3 858	86.9	16.4	6.4	1 039	38.5	518
Portugués barrio	3 037	1 668	34.9	28.9	1 060	40.9	621	74.4	23.8	14.3	437	41.2	250
Ponce zona urbana (part)	1 647	929	35.6	29.4	587	38.5	356	76.7	20.2	13.2	281	46.6	189
Portugués Urbano barrio	3 914	2 105	43.7	34.7	1 711	34.6	1 076	78.9	19.5	9.7	444	38.5	264
Ponce zona urbana (part)	3 914	2 105	43.7	34.7	1 711	34.6	1 076	78.9	19.5	9.7	444	38.5	264
Primero barrio	2 635	1 558	37.2	32.9	981	45.3	531	70.2	17.9	13.2	194	46.9	101
Ponce zona urbana (part)	2 635	1 558	37.2	32.9	981	45.3	531	70.2	17.9	13.2	194	46.9	101
Quebrada Limón barrio	589	273	48.7	37.4	287	21.3	202	86.1	18.3	5.4	77	40.3	57
Ponce zona urbana (part)	129	59	33.3	20.3	43	25.6	32	87.5	50.0	-	23	30.4	7
Quinto barrio	584	323	34.2	22.3	200	10.0	180	78.9	15.0	4.4	52	19.2	16
Ponce zona urbana (part)	584	323	34.2	22.3	200	10.0	180	78.9	15.0	4.4	52	19.2	16
Real barrio	2 186	1 121	44.3	32.7	968	18.6	748	89.2	26.6	7.2	209	37.8	92
Sabanetas barrio	4 775	2 696	38.2	32.6	1 826	22.2	1 409	84.2	16.7	6.3	450	51.8	277
Ponce zona urbana (part)	4 723	2 679	37.8	32.4	1 787	21.7	1 388	84.4	16.9	6.4	446	51.3	270
San Antón barrio	8 386	4 808	39.9	32.7	3 346	21.9	2 585	90.6	14.5	4.1	836	36.0	359
Ponce zona urbana (part)	8 386	4 808	39.9	32.7	3 346	21.9	2 585	90.6	14.5	4.1	836	36.0	359
San Patricio barrio	374	210	39.0	28.6	146	28.8	104	70.2	25.0	-	33	60.6	45
Segundo barrio	8 921	3 996	28.5	24.5	2 541	37.7	1 474	70.6	9.3	11.9	667	35.2	308
Ponce zona urbana (part)	8 921	3 996	28.5	24.5	2 541	37.7	1 474	70.6	9.3	11.9	667	35.2	308
Sexto barrio	3 461	1 837	34.9	27.3	1 207	36.1	755	74.6	27.4	14.6	273	45.1	142
Ponce zona urbana (part)	3 461	1 837	34.9	27.3	1 207	36.1	755	74.6	27.4	14.6	273	45.1	142
Tercero barrio	573	346	50.4	41.9	289	48.8	135	74.8	17.0	3.0	90	51.1	64
Ponce zona urbana (part)	573	346	50.4	41.9	289	48.8	135	74.8	17.0	3.0	90	51.1	64
Tibes barrio	667	327	44.7	36.4	298	29.5	191	92.1	43.5	3.1	37	32.4	16
Ponce zona urbana (part)	31	18	54.8	66.7	17	100.0	-	(X)	(X)	(X)	-	(X)	-
Vayas barrio	1 008	492	40.1	30.7	404	23.5	294	97.3	9.2	-	61	72.1	74
Ponce zona urbana (part)	400	206	55.8	48.5	223	6.7	199	100.0	9.5	-	25	80.0	19
Quebradillas Municipio	18 707	9 570	39.4	31.5	7 368	22.8	5 504	87.7	16.2	2.4	1 644	47.4	1 096
Cacao barrio	4 353	2 262	41.2	33.7	1 795	21.4	1 362	89.7	16.1	1.8	430	51.6	311
Quebradillas zona urbana (part)	1 261	691	41.7	34.6	526	33.1	338	77.2	16.6	2.1	158	56.3	137
San Antonio comunidad	871	421	41.1	36.3	358	20.7	284	95.8	15.5	2.1	86	57.0	73
Charcas barrio	309	155	53.4	46.5	165	35.2	107	93.5	57.9	-	51	45.1	48
Cocos barrio	3 310	1 686	40.7	31.4	1 348	20.0	1 015	90.8	14.1	1.3	284	52.5	176
Guajataca barrio	1 063	546	32.5	22.7	345	42.0	185	89.7	21.1	7.6	141	32.6	63
Quebradillas barrio-pueblo	1 124	576	27.0	25.7	303	13.9	261	53.6	7.7	6.5	52	73.1	46
Quebradillas zona urbana (part)	1 124	576	27.0	25.7	303	13.9	261	53.6	7.7	6.5	52	73.1	46
San Antonio barrio	3 871	1 921	40.8	31.3	1 578	25.9	1 143	84.3	13.3	3.1	321	44.2	207
Cacao comunidad	1 427	740	39.0	32.0	556	31.1	372	83.1	14.8	3.2	90	32.2	52
San José barrio	1 871	972	36.2	28.9	677	14.8	570	91.4	18.9	1.1	148	44.6	81
Terranova barrio	2 806	1 452	41.2	34.4	1 157	23.4	861	91.9	17.2	2.6	217	42.9	164
Quebradillas zona urbana (part)	1 522	785	41.5	33.9	631	25.5	452	87.2	19.5	4.9	103	64.1	123
Rincón Municipio	11 411	5 908	37.9	30.5	4 321	22.0	3 339	88.5	15.0	1.7	914	44.6	523
Atalaya barrio	620	310	30.8	24.2	191	22.0	149	89.3	8.7	10.7	41	75.6	59
Barrero barrio	753	393	41.3	24.9	311	16.1	256	87.5	16.4	4.3	52	28.8	21
Calvache barrio	1 557	819	38.7	32.8	603	29.0	420	96.7	14.0	-	148	40.5	69
Stella comunidad (part)	201	115	28.4	22.6	57	-	57	94.7	7.0	-	22	18.2	-
Cruces barrio	922	490	39.5	30.4	364	10.7	317	91.2	8.8	-	92	47.8	56
Ensenada barrio	1 128	589	40.4	35.8	456	18.6	365	89.3	18.4	1.6	71	84.5	64
Rincón zona urbana (part)	329	169	39.8	36.1	131	20.6	104	78.8	15.4	-	21	71.4	6
Jagüey barrio	717	383	22.7	17.5	163	32.5	110	93.6	4.5	6.4	40	52.5	22
Pueblo barrio	2 667	1 349	38.0	31.7	1 014	23.1	780	91.5	15.6	-	258	22.1	82
Rincón zona urbana (part)	36	15	100.0	100.0	36	19.4	29	75.9	20.7	-	-	(X)	-
Stella comunidad (part)	816	404	32.5	23.0	265	25.7	197	87.3	13.2	-	67	14.9	14
Puntas barrio	1 294	675	36.9	26.8	474	27.4	344	87.2	15.7	3.2	65	50.8	52
Rincón barrio-pueblo	822	442	40.0	33.3	329	26.4	242	57.4	3.3	-	60	71.7	58
Rincón zona urbana (part)	822	442	40.0	33.3	329	26.4	242	57.4	3.3	-	60	71.7	58
Río Grande barrio	931	458	44.7	39.1	416	13.0	356	90.2	28.7	1.7	87	50.6	40

Table 7. **Employment Status and Journey to Work: 2000**—Con.

[Data based on a sample (except Tables 65-68). For information on confidentiality protection, coverage, sampling error, and nonsampling error, see Appendix G.
For location of definitions, see "How to Use This Census Report"]

Puerto Rico Municipio Municipio Subdivision Place	Population 16 years and over												Own children under 6 years, all parents in family in labor force
			Labor force								Females with own children under 6 years		
			Percent in labor force		Civilian labor force		Workers						
								Means of transportation to work					
	Total	Female	Total	Female	Number	Percent un-employed	Number	Percent using car, truck, or van	Percent in carpools	Percent using public trans-portation	Number	Percent in labor force	
Río Grande Municipio	38 385	19 834	39.5	33.4	15 122	20.4	11 780	88.6	21.1	6.1	3 529	44.5	1 977
Ciénaga Alta barrio	3 556	1 752	31.9	22.8	1 133	21.7	867	94.5	23.2	4.5	309	38.8	156
Ciénaga Baja barrio	13 323	7 077	39.6	33.1	5 252	21.8	3 984	83.9	21.7	7.6	1 150	40.3	579
La Dolores comunidad	2 710	1 341	34.8	26.8	936	23.7	701	73.8	20.4	12.3	177	41.2	85
Río Grande zona urbana (part)	7 731	4 201	39.1	34.8	3 008	19.4	2 328	87.5	23.5	6.6	598	35.3	274
Guzmán Abajo barrio	4 864	2 507	36.1	31.2	1 758	14.3	1 490	91.7	18.2	5.0	438	41.3	205
Bartolo comunidad	915	436	30.8	24.8	282	13.1	245	92.7	21.6	7.3	77	48.1	61
Río Grande zona urbana (part)	348	197	39.4	35.5	137	29.9	96	80.2	15.6	4.2	23	21.7	9
Guzmán Arriba barrio	650	309	46.3	46.0	301	13.0	262	92.7	24.4	-	51	54.9	32
Herreras barrio	600	317	37.2	30.6	223	35.0	145	66.2	10.3	15.2	39	38.5	34
Río Grande zona urbana (part)	565	298	37.0	29.9	209	37.3	131	62.6	5.3	16.8	31	22.6	22
Jiménez barrio	2 207	1 092	40.7	29.0	898	21.3	698	96.4	17.0	2.7	138	52.2	85
Mameyes II barrio	2 164	1 094	40.8	35.2	876	17.7	713	86.0	25.0	9.1	139	45.3	73
Palmer comunidad (part)	832	415	38.6	31.3	321	28.0	231	69.3	24.2	19.9	42	31.0	14
Río Grande barrio-pueblo	1 555	821	33.4	20.8	520	24.4	393	76.3	8.4	5.1	113	33.6	57
Río Grande zona urbana (part)	1 555	821	33.4	20.8	520	24.4	393	76.3	8.4	5.1	113	33.6	57
Zarzal barrio	9 466	4 865	44.0	41.0	4 161	20.4	3 228	92.4	23.1	5.4	1 152	51.3	756
Hato Candal comunidad	1 699	949	40.6	33.7	689	36.9	424	87.3	18.6	8.5	228	42.5	67
Palmer comunidad (part)	71	33	-	-	-	(X)	-	(X)	(X)	(X)	-	(X)	-
Sabana Grande Municipio	19 372	10 288	39.4	32.0	7 637	22.3	5 827	87.9	17.2	2.5	1 848	44.2	960
Machuchal barrio	3 580	1 901	36.6	30.1	1 309	19.5	1 037	94.9	23.2	0.8	300	43.7	137
Liborio Negrón Torres comunidad	1 026	541	31.1	23.3	319	25.1	239	92.9	26.4	-	66	36.4	29
Sabana Grande zona urbana (part)	419	239	29.8	25.1	125	19.2	101	100.0	17.8	-	8	50.0	4
Rayo barrio	2 007	1 028	40.2	29.4	807	20.7	624	93.1	22.3	2.7	184	38.6	96
Sabana Grande zona urbana (part)	44	19	61.4	78.9	27	14.8	23	100.0	-	-	-	(X)	-
Rincón barrio	3 007	1 596	36.9	25.8	1 106	23.4	829	82.3	10.5	2.7	267	29.2	104
Sabana Grande zona urbana (part)	757	390	29.3	6.9	217	26.7	145	91.7	4.8	-	52	-	-
Sabana Grande barrio-pueblo	1 358	806	39.5	32.5	536	27.6	377	62.3	8.0	4.0	109	28.4	46
Sabana Grande zona urbana (part)	1 358	806	39.5	32.5	536	27.6	377	62.3	8.0	4.0	109	28.4	46
Santana barrio	5 734	3 042	44.2	39.7	2 532	20.9	1 975	91.2	17.9	2.8	591	62.3	441
Sabana Grande zona urbana (part)	4 199	2 321	45.1	40.8	1 893	20.4	1 489	90.8	16.2	2.5	470	65.5	353
Susúa barrio	2 184	1 142	33.8	25.3	738	31.2	500	79.0	13.2	-	214	30.4	34
Lluveras comunidad	1 545	824	31.0	24.8	479	39.2	283	70.0	16.3	-	153	30.1	22
Tabonuco barrio	259	149	38.2	26.8	99	4.0	95	84.2	16.8	-	28	39.3	11
Torre barrio	1 243	624	41.0	33.7	510	22.5	390	93.3	17.7	6.7	155	39.4	91
Salinas Municipio	22 229	11 825	36.0	29.9	7 967	27.8	5 522	85.3	21.7	5.5	2 171	39.8	1 087
Aguirre barrio	8 689	4 642	35.8	30.9	3 102	28.2	2 164	86.8	21.1	5.0	877	44.1	483
Central Aguirre comunidad	1 220	661	33.9	29.5	413	24.7	306	81.7	34.3	1.6	127	55.9	64
Coco comunidad (part)	-	-	(X)	(X)	-	(X)	-	(X)	(X)	(X)	-	(X)	-
Coquí comunidad	2 490	1 316	34.0	30.4	846	33.7	541	85.6	22.2	5.5	241	36.5	154
Playita comunidad	603	291	32.8	13.4	192	24.0	145	68.3	11.7	11.7	44	15.9	6
Salinas zona urbana (part)	1 306	762	40.0	36.9	522	28.0	376	92.3	25.5	1.9	100	54.0	53
Lapa barrio	6 897	3 664	38.7	30.3	2 652	27.5	1 850	86.5	21.3	7.0	709	37.1	326
Coco comunidad (part)	4 038	2 183	42.9	33.4	1 719	25.9	1 235	86.5	21.9	6.5	449	36.7	224
Salinas zona urbana (part)	-	-	(X)	(X)	-	(X)	-	(X)	(X)	(X)	-	(X)	-
Vázquez comunidad (part)	1 697	845	32.8	26.3	557	35.2	337	83.1	21.4	13.4	174	33.9	53
Palmas barrio	329	156	33.1	29.5	109	5.5	89	74.2	30.3	18.0	41	19.5	10
Vázquez comunidad (part)	63	32	39.7	18.8	25	-	25	72.0	48.0	-	4	-	-
Quebrada Yeguas barrio	1 065	564	35.1	27.1	374	39.0	221	90.5	37.6	1.8	94	50.0	58
La Plena comunidad	702	380	30.5	20.5	214	40.7	120	87.5	41.7	3.3	63	50.8	28
Río Jueyes barrio	2 732	1 437	37.8	31.7	1 033	26.7	720	86.4	26.5	2.8	256	31.6	125
Las Ochenta comunidad	752	358	30.7	26.0	231	27.7	162	84.0	35.2	2.5	90	22.2	35
Salinas zona urbana (part)	822	490	42.0	41.0	345	24.9	247	99.2	34.4	-	60	43.3	40
Salinas barrio-pueblo	2 517	1 362	28.0	25.0	697	26.5	478	72.2	9.8	4.6	194	40.7	85
Salinas zona urbana (part)	2 517	1 362	28.0	25.0	697	26.5	478	72.2	9.8	4.6	194	40.7	85
San Germán Municipio	28 554	15 053	39.5	32.5	11 280	23.5	8 472	88.6	16.5	3.2	2 129	40.3	991
Ancones barrio	1 347	695	36.3	28.1	489	23.3	368	91.6	13.9	-	95	48.4	44
San Germán zona urbana (part)	938	486	40.2	30.9	377	17.2	305	91.1	16.7	-	84	41.7	34
Caín Alto barrio	2 325	1 161	39.1	32.0	908	24.0	673	84.8	12.3	2.1	198	36.9	69
Caín Bajo barrio	789	397	37.1	32.2	293	33.1	189	93.1	6.3	-	53	47.2	37
Cotuí barrio	652	305	41.1	35.1	268	34.3	162	95.7	16.0	4.3	34	44.1	8
Duey Alto barrio	1 090	538	46.3	33.6	505	28.9	359	93.6	12.5	-	98	32.7	46
Duey Bajo barrio	756	369	43.3	33.6	327	15.9	275	88.4	14.5	-	80	17.5	15
Guamá barrio	1 567	832	36.2	29.6	567	17.6	467	93.4	10.3	-	163	19.6	16
San Germán zona urbana (part)	521	322	32.8	31.4	171	30.4	119	81.5	2.5	-	85	17.6	10
Hoconuco Alto barrio	558	261	38.4	22.6	214	33.6	142	86.6	9.9	2.1	35	42.9	21
Hoconuco Bajo barrio	1 181	590	37.3	32.0	441	20.9	349	91.7	21.2	3.7	33	36.4	34
Maresúa barrio	944	467	40.5	31.3	382	18.6	302	90.1	24.2	7.9	59	28.8	31
San Germán zona urbana (part)	192	96	24.5	18.8	47	25.5	35	100.0	-	-	6	100.0	17
Minillas barrio	2 637	1 412	43.7	37.2	1 145	22.6	888	89.5	25.5	4.1	151	30.5	83
Retiro barrio	5 604	3 058	40.4	34.6	2 264	23.1	1 709	90.5	17.0	3.1	510	51.4	273
San Germán zona urbana (part)	3 165	1 730	40.5	32.3	1 281	26.3	930	88.8	15.3	4.5	317	47.9	173
Rosario Alto barrio	709	331	40.2	29.0	285	19.3	220	81.4	20.9	7.3	55	38.2	36
Rosario Bajo barrio	1 300	730	39.8	33.4	518	17.0	424	87.0	13.4	2.8	126	17.5	18
Rosario Peñón barrio	485	214	55.7	45.8	270	23.7	206	90.3	14.1	3.4	33	45.5	16
Sabana Eneas barrio	1 575	912	39.7	31.9	625	16.2	483	85.1	15.3	10.6	171	51.5	114
Sabana Eneas comunidad	1 272	741	40.9	32.7	520	19.4	392	81.6	18.9	13.0	166	50.0	104
Sabana Grande Abajo barrio	2 161	1 227	41.9	34.3	906	33.3	604	92.4	15.6	1.7	86	47.7	61
San Germán zona urbana (part)	1 936	1 099	42.2	33.7	817	34.5	535	92.7	16.1	1.9	83	49.4	42
San Germán barrio-pueblo	2 768	1 511	30.6	27.5	845	24.7	624	75.8	17.8	4.0	149	55.7	69
San Germán zona urbana (part)	2 696	1 493	30.1	27.5	809	24.4	600	77.8	18.5	3.3	149	55.7	69
Tuna barrio	106	43	26.4	-	28	-	28	71.4	-	-	-	(X)	-

Table 7. **Employment Status and Journey to Work: 2000**—Con.

[Data based on a sample (except Tables 65-68). For information on confidentiality protection, coverage, sampling error, and nonsampling error, see Appendix G.
For location of definitions, see "How to Use This Census Report"]

Puerto Rico Municipio Municipio Subdivision Place	Population 16 years and over												Own children under 6 years, all parents in family in labor force
			Labor force								Females with own children under 6 years		
			Percent in labor force		Civilian labor force		Workers						
								Means of transportation to work					
	Total	Female	Total	Female	Number	Percent un-employed	Number	Percent using car, truck, or van	Percent in carpools	Percent using public trans-portation	Number	Percent in labor force	
San Juan Municipio	339 243	188 092	44.3	38.1	150 180	13.7	126 576	79.7	16.5	11.4	24 062	48.4	14 618
Caimito barrio	16 011	8 643	48.6	40.2	7 759	6.9	7 087	92.0	18.4	3.9	1 154	52.3	860
San Juan zona urbana (part)	11 658	6 403	48.6	40.7	5 664	6.4	5 216	94.2	18.7	2.4	825	57.3	632
Cupey barrio	27 360	15 089	49.4	41.9	13 505	9.1	12 128	91.5	14.5	3.4	2 157	52.2	1 562
San Juan zona urbana (part)	24 482	13 546	50.0	42.7	12 235	8.8	11 028	91.9	13.8	3.4	1 946	52.7	1 409
El Cinco barrio	6 008	3 517	50.6	45.3	3 036	8.4	2 765	94.2	18.2	2.9	294	73.5	221
San Juan zona urbana (part)	6 008	3 517	50.6	45.3	3 036	8.4	2 765	94.2	18.2	2.9	294	73.5	221
Gobernador Piñero barrio	38 556	21 978	42.5	37.4	16 376	12.4	13 974	82.2	20.6	10.0	2 470	51.4	1 551
San Juan zona urbana (part)	38 556	21 978	42.5	37.4	16 376	12.4	13 974	82.2	20.6	10.0	2 470	51.4	1 551
Hato Rey Central barrio	16 456	9 035	39.4	32.3	6 476	18.4	5 145	69.7	15.8	16.9	1 085	44.0	524
San Juan zona urbana (part)	16 456	9 035	39.4	32.3	6 476	18.4	5 145	69.7	15.8	16.9	1 085	44.0	524
Hato Rey Norte barrio	13 295	7 851	46.9	41.9	6 195	7.7	5 527	83.3	13.5	6.3	874	48.4	488
San Juan zona urbana (part)	13 295	7 851	46.9	41.9	6 195	7.7	5 527	83.3	13.5	6.3	874	48.4	488
Hato Rey Sur barrio	9 746	5 920	48.8	42.8	4 748	14.3	4 001	72.7	13.5	11.4	392	64.5	304
San Juan zona urbana (part)	9 746	5 920	48.8	42.8	4 748	14.3	4 001	72.7	13.5	11.4	392	64.5	304
Monacillo barrio	9 629	5 338	48.7	40.7	4 685	9.6	4 172	92.3	15.2	2.8	630	45.2	344
San Juan zona urbana (part)	9 629	5 338	48.7	40.7	4 685	9.6	4 172	92.3	15.2	2.8	630	45.2	344
Monacillo Urbano barrio	23 307	11 616	39.2	37.4	9 123	11.3	7 905	89.5	14.9	4.9	1 799	48.9	996
San Juan zona urbana (part)	23 307	11 616	39.2	37.4	9 123	11.3	7 905	89.5	14.9	4.9	1 799	48.9	996
Oriente barrio	25 883	14 529	39.1	32.5	10 109	21.5	7 705	74.8	20.2	16.7	1 942	40.1	968
San Juan zona urbana (part)	25 883	14 529	39.1	32.5	10 109	21.5	7 705	74.8	20.2	16.7	1 942	40.1	968
Pueblo barrio	7 312	3 715	47.2	40.8	3 450	15.4	2 847	59.0	19.2	24.9	478	52.1	328
San Juan zona urbana (part)	7 312	3 715	47.2	40.8	3 450	15.4	2 847	59.0	19.2	24.9	478	52.1	328
Quebrada Arenas barrio	2 156	1 092	41.9	34.9	895	9.6	784	83.3	14.4	10.8	113	17.7	36
Sabana Llana Norte barrio	23 863	13 377	39.9	33.6	9 503	18.3	7 585	82.7	20.8	12.4	2 174	46.5	1 275
San Juan zona urbana (part)	23 863	13 377	39.9	33.6	9 503	18.3	7 585	82.7	20.8	12.4	2 174	46.5	1 275
Sabana Llana Sur barrio	33 711	19 180	47.5	41.4	16 012	12.0	13 718	89.1	18.7	5.8	2 656	54.6	1 855
San Juan zona urbana (part)	33 711	19 180	47.5	41.4	16 012	12.0	13 718	89.1	18.7	5.8	2 656	54.6	1 855
San Juan Antiguo barrio	6 246	3 444	39.3	36.9	2 404	22.3	1 825	45.7	9.9	18.1	495	38.6	203
San Juan zona urbana (part)	6 246	3 444	39.3	36.9	2 404	22.3	1 825	45.7	9.9	18.1	495	38.6	203
Santurce barrio	74 249	40 775	45.2	37.9	33 572	16.6	27 252	65.5	13.3	21.2	4 993	45.6	2 964
San Juan zona urbana (part)	74 249	40 775	45.2	37.9	33 572	16.6	27 252	65.5	13.3	21.2	4 993	45.6	2 964
Tortugo barrio	3 284	1 725	48.2	38.1	1 583	4.8	1 487	91.5	17.8	3.4	262	39.3	94
San Juan zona urbana (part)	3 284	1 725	48.2	38.1	1 583	4.8	1 487	91.5	17.8	3.4	262	39.3	94
Universidad barrio	2 171	1 268	34.5	30.8	749	5.1	669	80.4	22.4	10.5	94	38.3	45
San Juan zona urbana (part)	2 171	1 268	34.5	30.8	749	5.1	669	80.4	22.4	10.5	94	38.3	45
San Lorenzo Municipio	30 289	15 647	40.5	33.4	12 236	22.0	9 265	85.9	18.0	6.4	2 512	43.9	1 420
Cayaguas barrio	1 042	520	39.9	36.5	416	24.5	314	97.8	34.1	2.2	81	55.6	52
Cerro Gordo barrio	3 370	1 763	40.9	33.7	1 379	18.9	1 041	92.7	19.2	4.7	242	48.3	188
San Lorenzo zona urbana (part)	1 052	566	46.1	41.7	485	17.1	382	97.9	11.3	2.1	101	51.5	60
Espino barrio	2 586	1 313	38.7	31.9	1 000	32.7	660	83.5	19.4	6.2	181	38.1	68
Florida barrio	4 274	2 227	44.8	40.5	1 906	19.2	1 498	90.3	17.4	4.1	369	64.2	269
San Lorenzo zona urbana (part)	-	-	(X)	(X)	-	(X)	-	(X)	(X)	(X)	-	(X)	-
Hato barrio	5 151	2 748	40.7	32.9	2 094	27.1	1 502	80.3	14.0	8.9	493	39.6	255
San Lorenzo zona urbana (part)	2 902	1 613	42.6	38.1	1 236	27.8	885	78.5	13.1	8.0	334	45.5	175
Jagual barrio	2 981	1 491	37.8	28.9	1 119	25.7	799	86.1	22.2	6.6	267	33.0	129
Jagual comunidad	1 005	521	35.2	24.8	354	24.9	260	79.2	16.5	9.6	115	29.6	49
Quebrada barrio	1 666	801	43.8	35.6	729	18.0	577	90.8	15.6	5.9	107	42.1	48
San Lorenzo zona urbana (part)	-	-	(X)	(X)	-	(X)	-	(X)	(X)	(X)	-	(X)	-
Quebrada Arenas barrio	1 972	980	38.0	27.8	749	15.1	636	88.4	18.7	4.7	156	38.5	90
Quebrada Honda barrio	1 694	846	40.0	31.8	677	19.6	513	90.1	20.9	3.9	147	39.5	61
Quemados barrio	3 588	1 860	42.1	33.8	1 505	18.1	1 213	84.4	15.7	6.5	296	43.6	176
San Lorenzo zona urbana (part)	699	389	39.9	31.9	279	24.7	204	87.3	13.7	-	25	48.0	18
San Lorenzo barrio-pueblo	1 965	1 098	33.7	29.8	662	20.2	512	62.3	15.2	16.2	173	34.7	84
San Lorenzo zona urbana (part)	1 965	1 098	33.7	29.8	662	20.2	512	62.3	15.2	16.2	173	34.7	84
San Sebastián Municipio	33 371	17 372	38.4	30.0	12 808	25.1	9 392	90.7	14.2	1.4	2 570	44.0	1 474
Aibonito barrio	1 541	751	37.2	26.2	573	14.8	480	93.1	17.5	1.7	113	53.1	75
Alto Sano barrio	1 173	570	48.6	40.7	570	19.6	430	97.9	11.2	-	80	62.5	39
Bahomamey barrio	2 048	1 094	30.5	24.5	625	35.8	401	80.0	17.0	-	173	43.9	88
San Sebastián zona urbana (part)	2 048	1 094	30.5	24.5	625	35.8	401	80.0	17.0	-	173	43.9	88
Calabazas barrio	1 895	960	42.3	29.5	801	25.8	579	90.5	16.9	4.1	160	49.4	125
Cibao barrio	863	469	31.5	22.6	272	27.9	196	96.9	10.2	3.1	74	24.3	36
Cidral barrio	359	164	32.3	15.9	116	20.7	92	93.5	28.3	-	26	19.2	17
Culebrinas barrio	3 048	1 645	34.9	26.0	1 065	31.9	694	88.5	11.0	1.0	242	28.1	66
San Sebastián zona urbana (part)	1 853	965	32.5	23.3	603	36.7	369	85.1	12.5	-	159	27.0	22
Eneas barrio	637	306	33.6	28.8	214	10.7	191	85.9	12.0	-	39	59.0	17
Guacio barrio	506	285	36.0	36.8	182	36.3	103	95.1	-	-	40	50.0	29
Guajataca barrio	531	258	46.3	44.2	246	9.8	217	91.7	5.5	8.3	56	48.2	37
Guatemala barrio	2 309	1 099	45.4	39.7	1 049	22.5	813	87.6	10.7	2.3	129	52.7	86
San Sebastián zona urbana (part)	1 211	603	48.2	43.0	584	23.8	445	89.9	10.3	3.4	53	49.1	55
Hato Arriba barrio	1 516	771	36.4	28.8	552	13.8	468	93.2	10.0	2.4	85	41.2	47
Hato Arriba comunidad	565	313	23.0	16.0	130	21.5	102	85.3	5.9	10.8	45	22.2	8
Hoya Mala barrio	2 743	1 475	41.8	31.9	1 147	27.6	815	86.5	15.5	2.3	199	44.7	109
Juncal barrio	1 503	817	35.9	24.7	539	22.4	396	94.7	21.5	-	98	25.5	32
Juncal comunidad	853	449	34.0	22.5	290	25.5	205	100.0	19.5	-	47	21.3	21
Magos barrio	225	107	36.4	29.9	82	24.4	62	88.7	-	-	6	-	-
Mirabales barrio	459	226	34.4	19.9	158	32.9	106	100.0	15.1	-	17	70.6	24
Perchas 1 barrio	773	406	40.2	31.3	311	32.5	197	100.0	14.7	-	80	52.5	61
Perchas 2 barrio	680	337	40.6	30.0	276	37.0	170	88.8	24.7	-	44	45.5	36
Piedras Blancas barrio	1 899	1 020	35.3	31.1	671	27.6	476	89.5	19.1	1.1	196	49.0	133
San Sebastián zona urbana (part)	1 126	614	35.5	33.2	400	26.8	283	86.6	18.0	-	152	42.8	79
Pozas barrio	2 768	1 476	38.6	30.8	1 069	21.7	831	94.6	15.0	0.8	203	51.2	136
San Sebastián zona urbana (part)	1 242	666	34.9	28.5	434	23.7	325	97.8	12.6	2.2	58	62.1	48
Robles barrio	1 230	666	39.8	33.5	489	25.6	364	87.9	14.6	3.0	130	34.6	54
Salto barrio	2 166	1 135	37.4	29.3	810	22.6	619	96.9	14.5	-	209	39.7	94

Table 7. **Employment Status and Journey to Work: 2000**—Con.

[Data based on a sample (except Tables 65-68). For information on confidentiality protection, coverage, sampling error, and nonsampling error, see Appendix G.
For location of definitions, see "How to Use This Census Report"]

Puerto Rico Municipio Municipio Subdivision Place	Population 16 years and over												Own children under 6 years, all parents in family in labor force
			Labor force								Females with own children under 6 years		
			Percent in labor force		Civilian labor force		Workers						
								Means of transportation to work					
	Total	Female	Total	Female	Number	Percent un-employed	Number	Percent using car, truck, or van	Percent in carpools	Percent using public trans-portation	Number	Percent in labor force	
San Sebastián Municipio—Con.													
San Sebastián barrio-pueblo	1 440	794	31.0	22.5	447	38.0	277	65.7	5.8	-	49	32.7	32
San Sebastián zona urbana (part)	1 440	794	31.0	22.5	447	38.0	277	65.7	5.8	-	49	32.7	32
Sonador barrio	1 059	541	51.4	42.9	544	21.3	415	96.9	16.1	-	122	58.2	101
Santa Isabel Municipio	15 114	8 135	40.4	33.7	6 084	23.9	4 520	86.0	19.5	2.3	1 599	48.5	1 052
Boca Velázquez barrio	1 534	845	44.6	38.2	684	23.1	518	79.7	15.6	2.9	163	54.0	110
Playita Cortada comunidad (part)	-	-	(X)	(X)	-	(X)	-	(X)	(X)	(X)	-	(X)	-
Santa Isabel zona urbana (part)	331	215	50.5	49.8	167	34.1	110	51.8	6.4	8.2	41	46.3	27
Descalabrado barrio	2 647	1 414	39.4	30.1	1 044	30.4	679	92.2	19.3	4.3	315	33.3	115
Las Ollas comunidad	1 440	795	36.9	28.6	532	24.2	373	94.1	16.6	4.3	163	33.7	60
Playita Cortada comunidad (part)	1 079	567	41.7	30.0	450	34.2	278	91.0	20.1	4.7	139	31.7	50
Felicia 1 barrio	182	108	29.7	34.3	54	25.9	40	85.0	-	-	25	48.0	11
Santa Isabel zona urbana (part)	61	31	27.9	19.4	17	35.3	11	100.0	-	-	6	100.0	5
Felicia 2 barrio	1 316	628	36.0	20.1	474	23.0	365	92.6	10.4	1.6	104	20.2	61
El Ojo comunidad	1 202	576	36.3	19.8	436	25.0	327	91.7	11.6	1.8	99	21.2	61
Jauca 1 barrio	1 935	1 041	38.7	29.8	749	17.8	583	89.0	17.3	2.9	136	49.3	114
Jauca comunidad	1 403	777	37.1	28.2	521	20.7	400	84.8	13.5	4.3	106	48.1	85
Jauca 2 barrio	2 357	1 231	50.5	47.4	1 175	21.4	929	93.1	30.7	1.1	394	69.5	331
Mariano Colón comunidad (part)	107	52	-	-	-	(X)	-	(X)	(X)	(X)	-	(X)	-
Parcelas Peñuelas comunidad	737	376	43.4	36.2	314	42.4	187	83.4	27.3	5.3	66	80.3	77
Playa barrio	556	302	43.7	34.1	243	29.2	165	69.1	12.7	-	48	-	6
Santa Isabel barrio-pueblo	4 587	2 566	36.2	32.4	1 661	24.3	1 241	79.0	18.0	2.3	414	50.5	304
Santa Isabel zona urbana (part)	4 587	2 566	36.2	32.4	1 661	24.3	1 241	79.0	18.0	2.3	414	50.5	304
Toa Alta Municipio	45 153	23 620	45.1	37.4	20 327	12.3	17 461	91.3	20.0	4.1	4 910	53.6	3 187
Contorno barrio	3 875	2 068	31.4	27.2	1 218	17.6	967	85.9	22.0	4.1	311	41.5	157
Galateo comunidad (part)	40	27	57.5	37.0	23	-	23	100.0	-	-	11	36.4	12
Toa Alta zona urbana (part)	2 826	1 528	33.6	25.7	949	18.1	752	85.0	21.8	4.4	233	43.3	104
Galateo barrio	3 627	1 907	33.6	27.0	1 219	19.3	952	84.0	11.9	8.7	314	26.4	119
Galateo comunidad (part)	1 784	938	27.4	20.6	489	17.8	389	84.3	12.9	11.8	163	11.7	16
H. Rivera Colón comunidad (part)	75	51	13.3	9.8	10	50.0	5	100.0	-	-	12	41.7	12
Mucarabones barrio	13 326	6 990	50.8	42.3	6 770	12.3	5 807	93.1	23.4	3.2	1 563	58.5	1 219
Mucarabones comunidad	1 187	635	42.7	33.7	507	11.6	435	92.6	20.9	2.5	116	62.9	122
Pájaros comunidad (part)	1 212	616	47.0	35.4	570	19.6	441	89.3	14.7	0.9	81	45.7	52
Toa Alta zona urbana (part)	-	-	(X)	(X)	-	(X)	-	(X)	(X)	(X)	-	(X)	-
Ortíz barrio	15 119	7 944	50.5	41.9	7 597	9.3	6 808	91.7	18.1	4.3	1 865	59.0	1 240
Pájaros comunidad (part)	5 024	2 695	49.6	40.9	2 492	11.5	2 169	93.5	17.1	5.0	792	56.3	479
Piñas barrio	810	399	42.0	38.6	340	16.8	267	89.9	10.1	2.2	68	64.7	66
Quebrada Arenas barrio	2 586	1 294	35.6	27.6	921	13.7	769	94.9	29.9	0.8	238	40.8	99
H. Rivera Colón comunidad (part)	1 095	529	31.1	16.8	341	12.0	285	97.2	49.5	-	105	21.0	28
Quebrada Cruz barrio	3 629	1 897	37.7	30.6	1 368	12.9	1 183	90.3	16.9	5.7	383	44.1	157
H. Rivera Colón comunidad (part)	543	274	29.8	29.9	162	4.9	154	97.4	29.9	2.6	45	31.1	13
Río Lajas barrio	1 704	849	44.8	37.6	764	14.3	620	91.6	13.4	5.3	111	73.0	107
Toa Alta barrio-pueblo	477	272	27.3	18.4	130	26.9	88	59.1	33.0	6.8	57	26.3	23
Toa Alta zona urbana (part)	477	272	27.3	18.4	130	26.9	88	59.1	33.0	6.8	57	26.3	23
Toa Baja Municipio	69 893	37 153	44.3	37.6	30 722	15.1	25 582	87.0	20.0	6.1	6 155	49.7	3 604
Candelaria barrio	18 657	9 863	44.7	38.3	8 320	12.3	7 120	88.2	20.7	6.1	1 679	52.8	1 014
Candelaria comunidad	12 866	6 797	47.1	41.2	6 058	10.9	5 266	91.2	22.1	3.7	1 192	53.2	671
Candelaria Arenas comunidad (part)	4 275	2 245	38.1	31.1	1 630	18.3	1 277	76.5	14.2	14.2	355	48.2	261
Sabana Seca comunidad (part)	118	80	45.8	38.8	54	37.0	34	100.0	85.3	-	11	100.0	8
Media Luna barrio	8 886	4 695	34.2	24.6	3 043	23.0	2 266	78.2	14.4	10.8	802	28.2	331
Campanilla comunidad	5 301	2 827	32.6	23.0	1 728	27.5	1 193	76.2	18.2	14.5	500	18.4	116
Candelaria Arenas comunidad (part)	-	-	(X)	(X)	-	(X)	-	(X)	(X)	(X)	-	(X)	-
San José comunidad	2 298	1 182	37.8	26.6	869	15.0	728	86.1	8.1	5.1	216	31.9	133
Toa Baja zona urbana (part)	890	471	34.5	29.3	307	24.8	224	67.4	8.0	8.5	64	76.6	55
Palo Seco barrio	221	106	32.1	25.5	71	8.5	65	40.0	18.5	-	8	-	-
Sabana Seca barrio	41 621	22 201	46.4	40.2	19 097	14.9	15 989	88.1	20.6	5.4	3 599	53.3	2 200
Candelaria Arenas comunidad (part)	-	-	(X)	(X)	-	(X)	-	(X)	(X)	(X)	-	(X)	-
Ingenio comunidad	4 074	2 111	35.4	30.7	1 442	28.0	1 009	84.7	25.2	10.1	503	35.8	179
Levittown comunidad	23 658	12 896	48.8	43.2	11 486	13.1	9 696	89.9	20.5	4.6	1 755	63.2	1 268
Sabana Seca comunidad (part)	4 498	2 306	38.2	31.0	1 704	17.8	1 380	80.1	20.1	7.0	340	33.2	106
Toa Baja zona urbana (part)	-	-	(X)	(X)	-	(X)	-	(X)	(X)	(X)	-	(X)	-
Toa Baja barrio-pueblo	508	288	37.6	24.7	191	25.7	142	75.4	-	16.9	67	46.3	59
Toa Baja zona urbana (part)	508	288	37.6	24.7	191	25.7	142	75.4	-	16.9	67	46.3	59
Trujillo Alto Municipio	56 199	29 924	46.9	40.3	26 324	11.5	22 780	91.8	22.9	3.2	5 014	54.3	3 327
Carraízo barrio	12 307	6 466	51.1	44.0	6 279	9.7	5 526	92.8	26.0	2.6	1 108	63.6	825
Trujillo Alto zona urbana (part)	6 959	3 703	50.8	45.1	3 538	8.5	3 187	95.1	28.2	1.4	484	65.5	363
Cuevas barrio	16 349	9 185	43.0	37.7	7 009	13.8	5 918	90.4	26.1	4.3	1 288	54.0	865
Trujillo Alto zona urbana (part)	16 349	9 185	43.0	37.7	7 009	13.8	5 918	90.4	26.1	4.3	1 288	54.0	865
Dos Bocas barrio	6 616	3 386	58.7	50.1	3 864	6.5	3 554	98.0	14.7	0.9	908	55.9	583
Trujillo Alto zona urbana (part)	5 035	2 584	61.7	53.7	3 089	5.2	2 897	98.3	13.3	1.1	753	56.8	446
La Gloria barrio	3 520	1 736	42.8	35.9	1 493	15.4	1 225	83.7	27.8	4.7	217	44.2	157
Trujillo Alto zona urbana (part)	150	77	39.3	39.0	59	-	59	100.0	32.2	-	22	27.3	4
Quebrada Grande barrio	3 006	1 474	32.8	26.3	986	18.3	785	82.0	20.5	2.3	167	25.1	51
Quebrada Negrito barrio	4 308	2 195	39.3	29.8	1 691	12.8	1 422	89.0	28.3	5.2	352	33.8	175
St. Just barrio	9 436	5 089	51.2	45.6	4 828	11.2	4 208	92.6	18.3	3.3	932	59.0	645
Trujillo Alto zona urbana (part)	8 609	4 625	48.9	43.8	4 211	12.4	3 610	92.0	20.1	3.3	779	56.0	514
Trujillo Alto barrio-pueblo	657	393	26.5	18.3	174	18.4	142	92.3	28.2	-	42	21.4	26
Trujillo Alto zona urbana (part)	657	393	26.5	18.3	174	18.4	142	92.3	28.2	-	42	21.4	26
Utuado Municipio	25 788	13 332	34.4	27.9	8 853	30.0	5 996	86.2	17.4	2.1	2 092	37.9	994
Angeles barrio	2 542	1 281	33.9	26.9	863	19.7	686	87.9	11.5	4.1	149	33.6	91
Arenas barrio	1 818	983	36.0	26.9	655	35.4	398	93.7	15.1	-	154	53.9	106
Utuado zona urbana (part)	168	91	38.7	23.1	65	56.9	24	87.5	-	-	15	66.7	20
Caguana barrio	3 161	1 644	35.8	33.7	1 131	29.4	764	84.7	20.7	5.4	264	47.0	149

Table 7. **Employment Status and Journey to Work: 2000**—Con.

[Data based on a sample (except Tables 65-68). For information on confidentiality protection, coverage, sampling error, and nonsampling error, see Appendix G.
For location of definitions, see "How to Use This Census Report"]

Puerto Rico Municipio Municipio Subdivision Place	Population 16 years and over												Own children under 6 years, all parents in family in labor force
			Labor force								Females with own children under 6 years		
			Percent in labor force		Civilian labor force		Workers						
								Means of transportation to work					
	Total	Female	Total	Female	Number	Percent un-employed	Number	Percent using car, truck, or van	Percent in carpools	Percent using public trans-portation	Number	Percent in labor force	
Utuado Municipio—Con.													
Caguana barrio—Con.													
Cayuco comunidad	836	451	30.9	31.7	258	36.8	156	85.9	17.9	4.5	86	45.3	37
Caníaco barrio	95	45	40.0	20.0	38	28.9	27	77.8	25.9	-	7	-	-
Caonillas Abajo barrio	794	416	37.8	24.0	300	31.3	183	87.4	20.2	3.3	83	55.4	54
Caonillas Arriba barrio	346	163	16.5	12.9	57	31.6	39	87.2	-	12.8	45	11.1	6
Consejo barrio	365	193	35.9	28.0	131	24.4	99	54.5	17.2	-	40	17.5	7
Don Alonso barrio	717	359	35.1	22.3	252	41.3	128	81.3	40.6	-	63	28.6	36
Guaonico barrio	600	333	41.7	39.0	250	26.8	176	90.9	13.6	-	6	-	-
Las Palmas barrio	966	520	37.3	31.5	360	39.4	211	86.7	10.4	5.7	74	58.1	86
Limón barrio	139	77	14.4	18.2	20	30.0	14	100.0	57.1	-	-	(X)	-
Mameyes Abajo barrio	816	391	34.1	23.0	278	50.0	126	87.3	10.3	-	81	25.9	25
Paso Palma barrio	362	161	26.0	26.7	94	26.6	69	88.4	29.0	-	20	100.0	-
Río Abajo barrio	253	130	38.3	27.7	97	63.9	35	100.0	62.9	-	18	33.3	-
Roncador barrio	355	147	29.6	25.9	105	20.0	84	70.2	7.1	-	18	72.2	19
Sabana Grande barrio	765	397	36.6	26.2	280	13.2	225	88.4	34.7	4.4	83	19.3	21
Salto Abajo barrio	4 254	2 248	37.0	29.6	1 575	25.7	1 146	90.5	17.0	1.5	319	32.3	131
Utuado zona urbana (part)	3 099	1 678	37.8	29.7	1 170	27.7	828	91.7	16.7	1.1	231	35.9	112
Salto Arriba barrio	280	133	47.5	45.9	133	23.3	102	94.1	-	-	32	100.0	21
Santa Isabel barrio	473	245	33.0	24.9	156	22.4	121	81.8	31.4	-	35	14.3	20
Santa Rosa barrio	-	-	(X)	(X)	-	(X)	-	(X)	(X)	(X)	-	(X)	-
Tetuán barrio	518	247	23.0	19.8	119	53.8	55	81.8	10.9	-	48	8.3	5
Utuado barrio-pueblo	3 696	1 972	30.7	23.9	1 135	36.8	708	80.2	17.4	-	399	32.8	137
Utuado zona urbana (part)	3 696	1 972	30.7	23.9	1 135	36.8	708	80.2	17.4	-	399	32.8	137
Viví Abajo barrio	2 093	1 054	35.4	32.7	734	26.2	535	87.9	13.5	0.7	143	42.7	74
Utuado zona urbana (part)	68	32	64.7	87.5	44	38.6	27	85.2	-	-	-	(X)	-
Viví Arriba barrio	380	193	23.7	13.5	90	22.2	65	60.0	9.2	-	11	45.5	6
Vega Alta Municipio	27 791	14 961	38.1	29.8	10 561	18.5	8 362	87.6	16.8	6.0	2 653	39.8	1 137
Bajura barrio	3 011	1 507	37.9	30.3	1 141	24.9	815	82.6	17.2	13.0	336	35.1	161
Vega Alta zona urbana (part)	1 229	623	34.8	27.0	428	26.6	304	83.2	6.9	12.5	145	33.1	61
Candelaria barrio	1 171	629	40.6	35.1	476	22.1	355	91.0	21.1	-	149	34.9	62
Cienegueta barrio	286	130	45.5	23.1	130	13.1	113	100.0	10.6	-	38	63.2	31
Espinosa barrio	9 469	5 348	39.5	31.2	3 709	18.4	2 948	89.6	14.0	4.9	821	46.7	418
Vega Alta zona urbana (part)	6 512	3 746	39.5	31.5	2 563	16.7	2 070	90.4	13.6	4.3	517	48.9	258
Maricao barrio	3 653	1 923	38.7	32.6	1 415	16.6	1 134	85.8	16.2	7.5	346	49.1	164
Vega Alta zona urbana (part)	128	58	51.6	31.0	66	-	66	87.9	22.7	-	6	100.0	12
Mavilla barrio	328	162	22.6	11.7	74	36.5	37	100.0	45.9	-	34	26.5	11
Sabana barrio	8 873	4 767	36.7	26.8	3 254	15.6	2 697	87.8	19.4	6.0	871	30.3	259
Breñas comunidad	1 345	702	37.2	30.1	501	14.8	422	88.9	20.4	3.1	125	33.6	39
Ceiba comunidad (part)	1 979	1 066	40.8	25.6	807	7.8	744	84.0	20.4	9.0	179	21.2	34
Monserrate comunidad (part)	186	123	17.2	7.3	32	-	32	100.0	-	-	-	(X)	-
Sabana comunidad (part)	79	53	27.8	24.5	22	40.9	13	61.5	-	38.5	-	(X)	-
Vega Alta zona urbana (part)	188	93	33.5	26.9	63	22.2	49	100.0	12.2	-	12	50.0	5
Vega Alta barrio-pueblo	1 000	495	36.2	30.5	362	25.4	263	73.8	13.7	3.4	58	60.3	31
Vega Alta zona urbana (part)	1 000	495	36.2	30.5	362	25.4	263	73.8	13.7	3.4	58	60.3	31
Vega Baja Municipio	45 223	23 858	39.6	32.0	17 867	20.8	13 719	88.4	16.9	4.7	3 869	43.7	2 214
Algarrobo barrio	12 096	6 573	43.6	35.6	5 257	18.1	4 205	93.6	16.8	3.4	1 050	49.8	674
Coto Norte comunidad (part)	392	177	30.1	23.2	118	24.6	85	85.9	3.5	14.1	22	-	6
Vega Baja zona urbana (part)	7 565	4 188	42.4	34.6	3 193	21.8	2 427	92.6	16.7	4.2	634	50.8	445
Almirante Norte barrio	2 840	1 481	40.5	29.8	1 149	21.9	855	82.7	12.6	10.6	262	37.8	132
Almirante Sur barrio	2 374	1 184	33.9	30.1	805	12.2	685	82.9	18.4	6.1	212	39.6	82
Miranda comunidad	1 527	803	32.1	27.1	490	14.5	406	87.2	15.8	4.2	148	30.4	42
Cabo Caribe barrio	3 398	1 815	34.1	29.1	1 153	24.5	853	82.4	19.8	7.6	381	38.6	170
Vega Baja zona urbana (part)	2 605	1 386	32.5	28.4	846	21.7	655	82.6	20.3	4.4	261	41.8	124
Ceiba barrio	3 936	2 031	36.7	27.8	1 443	30.5	987	78.9	10.3	7.9	256	37.1	159
Ceiba comunidad (part)	778	404	25.4	11.4	198	41.9	110	88.2	5.5	5.5	19	-	-
Monserrate comunidad (part)	1 950	957	36.4	29.7	710	28.9	494	84.2	10.5	4.0	120	40.0	72
Sabana comunidad (part)	1 201	663	44.5	35.3	535	28.4	383	69.5	11.5	13.6	117	40.2	87
Cibuco barrio	77	46	37.7	15.2	29	27.6	21	100.0	66.7	-	7	-	-
Puerto Nuevo barrio	4 021	2 082	41.6	31.3	1 673	20.3	1 296	91.1	14.1	2.6	298	37.9	162
Pugnado Adentro barrio	1 063	513	34.8	22.0	370	10.8	324	86.7	24.4	1.5	87	16.1	13
Pugnado Afuera barrio	8 772	4 658	39.9	34.4	3 504	19.8	2 695	90.9	17.6	3.6	753	50.7	492
Vega Baja zona urbana (part)	6 491	3 423	41.4	36.2	2 686	21.2	2 027	89.1	16.4	4.5	490	53.1	347
Quebrada Arenas barrio	486	230	29.6	20.4	144	13.2	125	91.2	3.2	4.0	39	33.3	24
Río Abajo barrio	4 060	2 124	37.3	30.6	1 513	27.9	1 016	78.7	18.1	5.3	341	34.3	166
Vega Baja zona urbana (part)	3 939	2 068	37.4	30.6	1 473	28.3	981	79.2	18.6	4.3	327	34.3	160
Río Arriba barrio	322	175	39.4	30.3	127	22.0	99	100.0	19.2	-	41	53.7	32
Vega Baja barrio-pueblo	636	327	26.6	17.1	169	27.8	122	72.1	40.2	8.2	29	27.6	5
Vega Baja zona urbana (part)	636	327	26.6	17.1	169	27.8	122	72.1	40.2	8.2	29	27.6	5
Yeguada barrio	1 142	619	46.5	38.6	531	17.1	436	90.8	22.7	4.4	113	64.6	103
Vieques Municipio	6 681	3 425	35.8	26.9	2 386	28.2	1 681	81.5	21.2	3.1	453	28.5	228
Florida barrio	3 013	1 508	38.0	31.8	1 144	29.2	786	76.7	22.3	2.7	221	42.1	149
Vieques zona urbana (part)	448	240	27.9	19.6	125	56.0	55	81.8	9.1	-	51	43.1	43
Isabel II barrio-pueblo	1 171	635	28.5	20.0	334	36.5	206	80.1	17.0	3.4	76	34.2	57
Vieques zona urbana (part)	1 157	630	28.9	20.2	334	36.5	206	80.1	17.0	3.4	76	34.2	57
Llave barrio	16	9	56.3	100.0	9	-	9	100.0	-	-	-	(X)	-
Mosquito barrio	-	-	(X)	(X)	-	(X)	-	(X)	(X)	(X)	-	(X)	-
Puerto Diablo barrio	659	357	33.8	24.9	223	32.7	150	74.0	8.7	-	12	-	-
Vieques zona urbana (part)	-	-	(X)	(X)	-	(X)	-	(X)	(X)	(X)	-	(X)	-
Puerto Ferro barrio	619	306	35.9	18.0	213	21.6	176	92.6	8.5	3.4	48	10.4	3
Puerto Real barrio	1 203	610	38.5	26.4	463	21.4	354	90.1	33.6	5.1	96	5.2	19
Esperanza comunidad	851	428	38.0	21.5	323	15.8	262	92.0	26.7	4.2	67	-	-
Punta Arenas barrio	-	-	(X)	(X)	-	(X)	-	(X)	(X)	(X)	-	(X)	-

Table 7. **Employment Status and Journey to Work: 2000**—Con.

[Data based on a sample (except Tables 65-68). For information on confidentiality protection, coverage, sampling error, and nonsampling error, see Appendix G.
For location of definitions, see "How to Use This Census Report"]

Puerto Rico Municipio Municipio Subdivision Place	Population 16 years and over												Own children under 6 years, all parents in family in labor force
			Labor force								Females with own children under 6 years		
			Percent in labor force		Civilian labor force		Workers						
								Means of transportation to work					
	Total	Female	Total	Female	Number	Percent un-employed	Number	Percent using car, truck, or van	Percent in carpools	Percent using public trans-portation	Number	Percent in labor force	
Villalba Municipio	19 431	9 883	38.4	30.8	7 463	28.9	5 127	85.4	21.0	4.1	2 080	39.0	1 003
Caonillas Abajo barrio	1 057	537	35.4	26.3	374	30.2	261	89.3	28.7	2.7	117	39.3	56
Caonillas Arriba barrio	1 095	567	35.5	25.6	389	31.9	265	84.5	19.2	1.9	112	33.0	53
Hato Puerco Abajo barrio	1 198	622	29.6	22.7	355	28.7	243	80.2	30.9	2.5	150	22.7	41
Hato Puerco Arriba barrio	6 455	3 159	40.6	34.1	2 621	30.7	1 771	83.7	20.2	5.9	624	40.9	365
Villalba zona urbana (part)	1 925	1 015	40.6	33.1	781	34.7	492	78.9	18.7	6.9	154	40.3	107
Vacas barrio	2 096	1 088	35.9	26.9	752	19.5	545	88.1	22.4	0.9	252	33.7	111
Villalba zona urbana (part)	-	-	(X)	(X)	-	(X)	-	(X)	(X)	(X)	-	(X)	-
Villalba barrio-pueblo	818	412	35.1	27.7	287	32.8	193	76.2	6.7	-	71	56.3	32
Villalba zona urbana (part)	818	412	35.1	27.7	287	32.8	193	76.2	6.7	-	71	56.3	32
Villalba Abajo barrio	2 241	1 152	39.1	31.6	877	30.3	591	90.2	22.3	3.0	197	53.8	140
Villalba Arriba barrio	4 471	2 346	40.4	32.9	1 808	28.2	1 258	86.3	20.1	5.2	557	37.3	205
Villalba zona urbana (part)	468	231	27.6	17.3	129	27.1	87	86.2	-	-	31	19.4	-
Yabucoa Municipio	28 831	14 838	32.9	27.7	9 498	23.8	6 955	89.1	20.3	3.6	2 569	41.8	1 275
Aguacate barrio	2 015	1 023	29.5	26.9	595	30.9	392	89.0	21.2	-	164	28.0	79
Calabazas barrio	5 703	3 067	31.9	28.3	1 820	28.8	1 231	87.6	20.1	7.4	553	37.6	247
Playita comunidad	1 596	873	38.1	34.2	608	27.8	417	88.7	24.7	6.7	221	40.3	104
Rosa Sánchez comunidad	895	515	35.4	26.6	317	26.2	229	88.6	33.2	4.4	86	30.2	21
Yabucoa zona urbana (part)	1 005	513	24.6	21.8	247	35.2	143	88.1	3.5	7.7	107	28.0	24
Camino Nuevo barrio	2 897	1 454	22.3	18.9	645	35.0	393	88.8	20.4	6.6	195	46.7	82
El Negro comunidad	1 143	591	25.0	23.7	286	29.7	187	86.1	23.5	4.3	120	55.0	78
Guayabota barrio	2 357	1 152	29.1	23.0	687	28.5	449	84.2	19.4	4.7	136	41.2	82
Jácanas barrio	2 544	1 301	33.1	25.8	842	21.6	639	91.1	19.6	3.8	238	34.0	94
Juan Martín barrio	2 614	1 365	36.1	31.6	943	14.3	776	85.3	16.6	5.9	257	46.3	162
Yabucoa zona urbana (part)	1 576	826	33.8	30.5	532	12.8	432	84.5	11.3	2.1	119	42.9	63
Limones barrio	2 970	1 516	32.2	26.5	956	22.2	726	85.7	21.6	3.0	228	35.5	83
Martorell comunidad	2 151	1 099	34.1	28.2	733	23.6	549	83.8	26.4	4.0	163	38.7	63
Playa barrio	3 338	1 749	47.5	37.0	1 586	17.4	1 256	94.5	22.5	1.5	452	54.0	274
Comunas comunidad	1 447	782	43.3	31.5	626	19.5	492	91.7	18.7	2.6	161	47.8	97
Tejas barrio	1 965	922	37.9	33.5	745	20.1	595	94.3	17.8	-	154	57.8	84
Yabucoa barrio-pueblo	2 428	1 289	28.0	23.7	679	25.0	498	86.7	23.1	-	192	31.3	88
Yabucoa zona urbana (part)	2 428	1 289	28.0	23.7	679	25.0	498	86.7	23.1	-	192	31.3	88
Yauco Municipio	34 146	17 864	39.9	31.7	13 608	25.2	9 917	88.1	16.0	2.6	2 903	45.6	1 614
Aguas Blancas barrio	187	95	33.7	29.5	63	27.0	34	91.2	-	8.8	15	73.3	25
Algarrobo barrio	333	171	29.1	15.2	97	64.9	34	85.3	35.3	-	25	64.0	7
Almácigo Alto barrio	1 238	582	45.6	36.6	565	25.8	397	88.4	14.4	4.3	152	52.0	66
Almácigo Bajo barrio	3 748	2 028	40.3	33.7	1 510	15.8	1 260	93.3	16.7	3.2	381	45.4	204
Yauco zona urbana (part)	1 751	995	49.0	44.7	858	15.6	719	96.2	16.3	2.1	257	56.4	162
Barina barrio	4 170	2 200	46.7	41.1	1 940	23.4	1 458	91.8	16.4	2.3	403	52.9	290
Yauco zona urbana (part)	5	5	-	-	-	(X)	-	(X)	(X)	(X)	-	(X)	-
Caimito barrio	613	327	33.6	22.6	206	44.2	109	100.0	19.3	-	69	31.9	45
Collores barrio	654	347	36.4	26.5	238	27.3	173	87.9	35.3	2.9	59	11.9	15
Diego Hernández barrio	1 175	600	32.3	25.0	380	24.2	267	91.8	29.2	1.9	112	41.1	53
Duey barrio	891	458	37.1	27.5	331	29.6	233	91.4	11.6	0.9	63	33.3	19
Frailes barrio	186	90	44.1	42.2	82	40.2	49	100.0	10.2	-	13	46.2	7
Jácana barrio	1 456	751	37.5	27.4	546	23.4	406	87.7	19.7	5.2	96	32.3	41
Yauco zona urbana (part)	376	199	32.2	23.6	121	18.2	99	100.0	26.3	-	23	39.1	13
Naranjo barrio	527	277	40.0	37.9	211	46.0	108	93.5	25.9	-	31	64.5	22
Quebradas barrio	532	284	41.2	40.1	219	31.1	151	92.7	19.2	-	62	79.0	76
Ranchera barrio	440	184	37.7	15.8	166	35.5	97	73.2	29.9	-	22	18.2	5
Río Prieto barrio	705	335	36.0	12.8	254	34.6	160	50.0	18.8	3.8	31	19.4	9
Rubias barrio	245	110	36.3	11.8	89	18.0	73	90.4	17.8	-	6	-	-
Sierra Alta barrio	899	439	30.6	23.2	275	36.4	164	93.3	9.8	-	75	25.3	14
Susúa Alta barrio	2 845	1 505	46.3	36.8	1 310	25.2	982	90.6	12.9	3.2	230	41.7	140
Yauco zona urbana (part)	1 791	999	50.5	42.6	898	26.1	666	92.6	12.2	2.1	140	57.1	116
Susúa Baja barrio	9 948	5 281	39.1	31.0	3 892	22.2	2 939	90.7	15.3	1.9	795	50.2	464
Palomas comunidad	1 700	869	34.5	23.4	586	34.0	373	83.6	11.3	3.2	135	47.4	85
Yauco zona urbana (part)	7 399	3 939	40.3	32.7	2 985	19.2	2 340	91.7	15.9	1.8	559	51.2	323
Vegas barrio	69	46	56.5	54.3	39	41.0	23	100.0	39.1	-	-	(X)	-
Yauco barrio-pueblo	3 285	1 754	36.4	29.0	1 195	30.4	800	61.9	8.5	5.3	263	40.7	112
Yauco zona urbana (part)	3 285	1 754	36.4	29.0	1 195	30.4	800	61.9	8.5	5.3	263	40.7	112

Table 8. **Employment Status and Journey to Work: 2000**

[Data based on a sample (except Tables 65-68). For information on confidentiality protection, coverage, sampling error, and nonsampling error, see Appendix G.
For location of definitions, see "How to Use This Census Report"]

Puerto Rico Municipio Municipio Subdivision and Place Subbarrio	Population 16 years and over												Own children under 6 years, all parents in family in labor force
			Labor force								Females with own children under 6 years		
			Percent in labor force		Civilian labor force		Workers						
								Means of transportation to work					
	Total	Female	Total	Female	Number	Percent un-employed	Number	Percent using car, truck, or van	Percent in carpools	Percent using public trans-portation	Number	Percent in labor force	
Puerto Rico	**2 842 876**	**1 505 377**	**40.7**	**33.7**	**1 151 863**	**19.2**	**908 386**	**87.0**	**18.0**	**5.3**	**238 077**	**44.9**	**133 324**
MUNICIPIO													
Adjuntas Municipio	13 789	7 151	35.0	27.2	4 831	30.9	3 282	85.8	21.7	0.7	1 230	32.8	443
Aguada Municipio	31 015	15 996	40.4	30.2	12 521	22.1	9 477	89.8	12.0	1.6	2 580	44.9	1 613
Aguadilla Municipio	49 326	25 538	39.4	31.5	18 890	25.3	14 328	87.2	18.0	3.6	3 957	40.7	1 962
Aguas Buenas Municipio	21 469	10 979	34.9	29.1	7 498	15.5	6 020	88.3	17.1	5.1	1 710	39.9	937
Aibonito Municipio	19 357	10 113	36.7	31.3	7 090	23.2	5 336	89.6	20.4	1.7	1 682	48.1	829
Añasco Municipio	21 176	11 029	42.1	33.8	8 922	23.7	6 615	89.4	15.9	2.2	1 697	45.0	1 027
Arecibo Municipio	76 682	40 153	38.4	30.6	29 460	20.7	22 449	88.4	15.4	4.0	5 996	42.7	2 925
Arroyo Municipio	13 824	7 409	37.6	31.4	5 196	33.4	3 347	84.5	24.3	7.4	1 214	41.2	607
Barceloneta Municipio	16 416	8 529	39.4	33.0	6 464	23.8	4 830	88.6	16.1	4.9	1 496	43.6	922
Barranquitas Municipio	19 946	10 407	35.3	26.2	7 007	25.1	5 117	89.2	18.3	1.7	2 110	34.4	834
Bayamón Municipio	170 958	90 913	42.1	36.5	71 472	13.1	60 863	90.0	17.6	5.0	13 031	48.1	8 061
Cabo Rojo Municipio	36 209	19 008	43.4	35.7	15 701	18.5	12 339	91.4	18.6	1.7	2 869	47.0	1 594
Caguas Municipio	106 012	57 066	43.5	36.3	46 080	16.2	37 758	86.8	17.0	6.9	8 821	48.4	5 263
Camuy Municipio	26 031	13 478	40.6	32.6	10 554	20.1	8 191	90.2	18.8	1.7	2 416	47.3	1 418
Canóvanas Municipio	31 126	16 276	38.5	30.9	11 961	21.1	9 110	87.7	22.2	6.2	2 859	42.7	1 626
Carolina Municipio	142 247	78 243	46.0	39.5	65 220	12.6	55 406	88.1	19.9	6.5	11 357	51.3	7 313
Cataño Municipio	21 581	11 731	37.9	30.7	8 134	20.9	6 302	80.4	16.3	10.9	1 959	40.5	1 001
Cayey Municipio	35 534	18 663	38.5	31.7	13 636	17.9	10 909	86.4	16.9	4.4	2 868	43.7	1 644
Ceiba Municipio	13 266	6 718	47.8	38.1	5 084	18.4	5 306	80.9	18.3	7.4	1 247	51.8	786
Ciales Municipio	13 984	7 024	32.1	25.6	4 487	23.7	3 314	84.7	17.3	3.2	1 225	38.7	607
Cidra Municipio	31 446	16 132	39.2	31.1	12 337	18.6	9 739	88.6	18.9	3.9	2 915	43.3	1 597
Coamo Municipio	26 789	13 980	38.3	32.0	10 210	26.4	7 378	87.3	17.6	1.7	2 652	46.0	1 526
Comerío Municipio	14 503	7 426	30.5	23.1	4 417	22.2	3 407	79.7	21.1	7.2	1 235	31.9	386
Corozal Municipio	26 661	13 674	32.3	24.2	8 593	16.3	7 000	87.6	19.9	3.1	2 554	33.9	996
Culebra Municipio	1 428	739	49.1	48.3	701	16.8	550	65.5	30.2	-	162	69.8	85
Dorado Municipio	25 328	13 338	41.2	33.9	10 386	14.8	8 650	88.6	16.7	4.1	2 103	42.2	1 191
Fajardo Municipio	30 095	16 280	41.9	35.6	12 448	18.6	9 951	86.5	16.7	5.4	2 655	51.8	1 608
Florida Municipio	8 910	4 658	36.4	30.1	3 233	26.6	2 251	86.0	16.6	2.7	844	34.8	407
Guánica Municipio	16 175	8 450	37.6	29.0	6 076	35.7	3 800	84.6	23.2	3.4	1 335	41.0	681
Guayama Municipio	32 314	16 458	38.0	32.3	12 266	27.5	8 554	86.8	15.5	4.0	2 912	43.1	1 706
Guayanilla Municipio	17 009	8 851	34.2	27.7	5 817	27.3	4 066	88.8	20.0	3.0	1 422	37.4	670
Guaynabo Municipio	76 876	40 976	47.8	40.3	36 390	9.4	32 746	90.7	16.2	3.0	6 051	49.6	3 775
Gurabo Municipio	27 005	13 935	42.4	34.7	11 430	14.5	9 517	90.9	17.2	4.3	2 467	51.2	1 685
Hatillo Municipio	28 826	15 166	37.6	29.0	10 811	22.5	7 998	88.3	16.0	2.1	2 619	42.6	1 277
Hormigueros Municipio	13 186	7 206	44.1	37.4	5 788	19.4	4 531	92.7	18.9	1.6	1 036	52.6	627
Humacao Municipio	44 213	23 754	39.3	33.0	17 345	18.6	13 603	88.7	18.3	3.7	3 843	43.0	1 793
Isabela Municipio	33 513	17 471	38.8	30.2	12 975	24.3	9 510	87.3	12.8	1.8	2 644	40.4	1 339
Jayuya Municipio	12 129	6 027	37.4	30.8	4 536	31.1	3 011	87.3	26.5	0.9	1 162	37.6	565
Juana Díaz Municipio	35 668	18 738	39.8	32.0	14 135	27.4	9 990	87.6	19.7	4.1	3 451	46.9	2 092
Juncos Municipio	26 847	14 138	40.3	32.6	10 832	22.5	8 138	89.2	18.8	4.4	2 238	45.9	1 290
Lajas Municipio	19 981	10 508	38.5	29.7	7 689	26.4	5 452	90.5	19.4	1.4	1 557	43.9	912
Lares Municipio	25 247	13 011	36.0	26.8	9 076	20.2	7 053	88.0	15.1	1.1	2 202	31.7	800
Las Marías Municipio	8 134	4 158	40.6	30.6	3 300	30.2	2 214	86.5	19.4	2.3	657	35.6	310
Las Piedras Municipio	25 634	13 281	40.5	34.0	10 350	22.5	7 814	91.9	16.8	1.6	2 316	41.8	1 141
Loíza Municipio	22 406	12 169	36.5	32.6	8 163	26.8	5 748	81.4	25.6	12.0	2 127	42.2	1 100
Luquillo Municipio	14 676	7 695	41.4	33.8	6 069	23.1	4 537	86.4	20.5	5.5	1 262	46.5	740
Manatí Municipio	33 522	17 852	37.5	31.1	12 569	24.0	9 228	85.1	13.4	5.7	3 043	44.7	1 523
Maricao Municipio	4 605	2 365	37.8	27.4	1 739	28.9	1 174	82.5	14.1	-	341	36.1	198
Maunabo Municipio	9 344	4 823	35.2	30.2	3 286	26.1	2 275	84.1	20.9	4.5	685	48.6	424
Mayagüez Municipio	77 671	41 094	38.3	31.4	29 691	23.0	22 249	85.8	18.7	4.8	4 868	45.1	2 964
Moca Municipio	29 058	14 945	41.5	31.8	12 037	23.9	8 935	91.9	14.6	0.8	3 102	43.3	1 551
Morovis Municipio	20 565	10 566	37.5	29.4	7 708	23.5	5 638	89.7	23.5	3.8	2 091	36.3	1 099
Naguabo Municipio	17 646	9 025	36.7	30.0	6 447	21.5	4 850	90.9	20.2	2.4	1 471	43.4	876
Naranjito Municipio	21 423	10 841	34.6	25.6	7 405	17.4	5 941	87.2	21.2	5.3	1 975	29.3	763
Orocovis Municipio	16 552	8 239	29.5	22.2	4 881	26.0	3 491	89.1	27.3	2.0	1 697	30.1	605
Patillas Municipio	14 849	7 625	34.7	28.1	5 142	28.5	3 569	91.3	20.6	2.5	1 378	37.3	597
Peñuelas Municipio	18 641	9 558	37.9	28.8	7 051	26.3	5 046	86.4	21.8	4.0	1 773	36.4	779
Ponce Municipio	138 242	73 219	40.4	33.2	55 714	25.1	40 706	86.8	18.0	5.5	11 232	43.9	6 453
Quebradillas Municipio	18 707	9 570	39.4	31.5	7 368	22.8	5 504	87.7	16.2	2.4	1 644	47.4	1 096
Rincón Municipio	11 411	5 908	37.9	30.5	4 321	22.0	3 339	88.5	15.0	1.7	914	44.6	523
Río Grande Municipio	38 385	19 834	39.5	33.4	15 122	20.4	11 780	88.6	21.1	6.1	3 529	44.5	1 977
Sabana Grande Municipio	19 372	10 288	39.4	32.0	7 637	22.3	5 827	87.9	17.2	2.5	1 848	44.2	960
Salinas Municipio	22 229	11 825	36.0	29.9	7 967	27.8	5 522	85.3	21.7	5.5	2 171	39.8	1 087
San Germán Municipio	28 554	15 053	39.5	32.5	11 280	23.5	8 472	88.6	16.5	3.2	2 129	40.3	991
San Juan Municipio	339 243	188 092	44.3	38.1	150 180	13.7	126 576	79.7	16.5	11.4	24 062	48.4	14 618
San Lorenzo Municipio	30 289	15 647	40.5	33.4	12 236	22.0	9 265	85.9	18.0	6.4	2 512	43.9	1 420
San Sebastián Municipio	33 371	17 372	38.4	30.0	12 808	25.1	9 392	90.7	14.2	1.4	2 570	44.0	1 474
Santa Isabel Municipio	15 114	8 135	40.4	33.7	6 084	23.9	4 520	86.0	19.5	2.3	1 599	48.5	1 052
Toa Alta Municipio	45 153	23 620	45.1	37.4	20 327	12.3	17 461	91.3	20.0	4.1	4 910	53.6	3 187
Toa Baja Municipio	69 893	37 153	44.3	37.6	30 722	15.1	25 582	87.0	20.0	6.1	6 155	49.7	3 604
Trujillo Alto Municipio	56 199	29 924	46.9	40.3	26 324	11.5	22 780	91.8	22.9	3.2	5 014	54.3	3 327
Utuado Municipio	25 788	13 332	34.4	27.9	8 853	30.0	5 996	86.2	17.4	2.1	2 092	37.9	994
Vega Alta Municipio	27 791	14 961	38.1	29.8	10 561	18.5	8 362	87.6	16.8	6.0	2 653	39.8	1 137
Vega Baja Municipio	45 223	23 858	39.6	32.0	17 867	20.8	13 719	88.4	16.9	4.7	3 869	43.7	2 214
Vieques Municipio	6 681	3 425	35.8	26.9	2 386	28.2	1 681	81.5	21.2	3.1	453	28.5	228
Villalba Municipio	19 431	9 883	38.4	30.8	7 463	28.9	5 127	85.4	21.0	4.1	2 080	39.0	1 003
Yabucoa Municipio	28 831	14 838	32.9	27.7	9 498	23.8	6 955	89.1	20.3	3.6	2 569	41.8	1 275
Yauco Municipio	34 146	17 864	39.9	31.7	13 608	25.2	9 917	88.1	16.0	2.6	2 903	45.6	1 614

Table 8. **Employment Status and Journey to Work: 2000**—Con.

[Data based on a sample (except Tables 65-68). For information on confidentiality protection, coverage, sampling error, and nonsampling error, see Appendix G.
For location of definitions, see "How to Use This Census Report"]

Puerto Rico Municipio Municipio Subdivision and Place Subbarrio	Population 16 years and over												Own children under 6 years, all parents in family in labor force
			Labor force								Females with own children under 6 years		
			Percent in labor force		Civilian labor force		Workers						
								Means of transportation to work					
	Total	Female	Total	Female	Number	Percent un-employed	Number	Percent using car, truck, or van	Percent in carpools	Percent using public trans-portation	Number	Percent in labor force	
MUNICIPIO SUBDIVISION AND PLACE													
Abra Honda barrio, Camuy Municipio	1 703	807	47.2	37.4	797	23.3	604	91.2	13.6	1.0	96	35.4	23
Abras barrio, Corozal Municipio	1 467	754	29.9	27.7	439	16.2	352	83.8	19.6	4.0	114	33.3	11
Aceitunas comunidad, Moca Municipio	1 142	599	42.0	26.9	480	31.9	313	87.2	16.6	6.4	125	33.6	65
Aceitunas barrio, Moca Municipio	2 315	1 235	41.6	29.6	963	27.8	681	89.9	15.1	3.5	231	48.1	136
Achiote barrio, Naranjito Municipio	3 018	1 575	33.6	24.1	1 013	14.5	837	86.0	14.2	1.7	309	29.4	132
Adjuntas zona urbana, Adjuntas Municipio	3 663	2 026	39.3	34.0	1 441	32.7	943	83.7	24.7	-	292	44.9	161
Adjuntas barrio-pueblo, Adjuntas Municipio	3 663	2 026	39.3	34.0	1 441	32.7	943	83.7	24.7	-	292	44.9	161
Aguacate barrio, Aguadilla Municipio	1 263	675	49.0	38.2	619	14.1	524	88.4	22.3	1.0	93	47.3	58
Aguacate barrio, Yabucoa Municipio	2 015	1 023	29.5	26.9	595	30.9	392	89.0	21.2	-	164	28.0	79
Aguada zona urbana, Aguada Municipio	3 053	1 638	39.1	31.3	1 193	29.3	828	73.6	7.5	4.0	249	55.4	147
Aguada barrio-pueblo, Aguada Municipio	1 357	712	34.3	27.7	466	36.7	287	50.2	4.9	9.8	81	43.2	41
Aguadilla zona urbana, Aguadilla Municipio	12 921	6 919	36.7	28.6	4 728	31.7	3 202	78.4	15.7	7.7	978	40.7	560
Aguadilla barrio-pueblo, Aguadilla Municipio	3 819	1 971	33.2	26.8	1 264	36.9	797	59.7	10.8	14.3	225	32.4	111
Aguas Blancas barrio, Yauco Municipio	187	95	33.7	29.5	63	27.0	34	91.2	-	8.8	15	73.3	25
Aguas Buenas zona urbana, Aguas Buenas Municipio	3 326	1 786	30.2	23.1	1 006	32.4	654	80.9	19.4	9.8	195	33.3	118
Aguas Buenas barrio-pueblo, Aguas Buenas Municipio	1 484	800	28.8	20.3	427	29.0	298	75.8	20.5	10.4	91	14.3	8
Aguas Claras comunidad, Ceiba Municipio	2 674	1 461	43.3	39.2	1 153	24.7	865	85.5	20.1	9.1	218	55.5	129
Aguilita comunidad, Juana Díaz Municipio	3 203	1 720	41.0	30.7	1 312	29.0	893	87.9	18.8	3.1	416	36.5	174
Aguirre barrio, Salinas Municipio	8 689	4 642	35.8	30.9	3 102	28.2	2 164	86.8	21.1	5.0	877	44.1	483
Aibonito zona urbana, Aibonito Municipio	7 075	3 779	38.1	33.6	2 696	27.6	1 946	87.1	19.2	1.0	552	53.6	295
Aibonito barrio-pueblo, Aibonito Municipio	2 951	1 611	37.6	30.8	1 109	32.4	750	83.7	15.1	0.9	206	47.1	120
Aibonito barrio, Hatillo Municipio	2 085	1 033	31.3	24.4	652	33.3	405	82.7	13.6	6.2	173	39.9	76
Aibonito barrio, San Sebastián Municipio	1 541	751	37.2	26.2	573	14.8	480	93.1	17.5	1.7	113	53.1	75
Ala de la Piedra barrio, Orocovis Municipio	292	127	32.2	18.9	94	43.6	53	83.0	15.1	-	26	19.2	4
Algarrobo barrio, Aibonito Municipio	277	133	37.9	27.1	105	16.2	82	100.0	43.9	-	17	35.3	7
Algarrobo barrio, Guayama Municipio	5 115	2 627	42.9	33.7	2 192	21.0	1 666	94.8	19.2	1.6	571	41.7	318
Algarrobo barrio, Vega Baja Municipio	12 096	6 573	43.6	35.6	5 257	18.1	4 205	93.6	16.8	3.4	1 050	49.8	674
Algarrobo barrio, Yauco Municipio	333	171	29.1	15.2	97	64.9	34	85.3	35.3	-	25	64.0	7
Algarrobos barrio, Mayagüez Municipio	3 801	1 903	38.1	28.7	1 448	18.7	1 152	88.2	14.4	6.2	221	38.5	133
Almácigo Alto barrio, Yauco Municipio	1 238	582	45.6	36.6	565	25.8	397	88.4	14.4	4.3	152	52.0	66
Almácigo Bajo barrio, Yauco Municipio	3 748	2 028	40.3	33.7	1 510	15.8	1 260	93.3	16.7	3.2	381	45.4	204
Almirante Norte barrio, Vega Baja Municipio	2 840	1 481	40.5	29.8	1 149	21.9	855	82.7	12.6	10.6	262	37.8	132
Almirante Sur barrio, Vega Baja Municipio	2 374	1 184	33.9	30.1	805	12.2	685	82.9	18.4	6.1	212	39.6	82
Alto Sano barrio, Las Marías Municipio	156	71	51.9	57.7	81	39.5	42	73.8	21.4	-	-	(X)	-
Alto Sano barrio, San Sebastián Municipio	1 173	570	48.6	40.7	570	19.6	430	97.9	11.2	-	80	62.5	39
Amuelas barrio, Juana Díaz Municipio	2 864	1 521	47.1	40.1	1 333	25.9	971	92.2	23.5	3.5	345	55.1	241
Añasco barrio-pueblo, Añasco Municipio	854	439	37.5	24.6	320	27.8	231	68.0	6.5	5.2	78	30.8	52
Añasco zona urbana, Añasco Municipio	4 666	2 478	44.6	39.4	2 080	20.5	1 654	86.8	18.3	2.4	312	48.4	249
Añasco Abajo barrio, Añasco Municipio	94	21	41.5	-	39	-	39	76.9	25.6	-	-	(X)	-
Añasco Arriba barrio, Añasco Municipio	1 486	764	43.0	40.2	639	23.5	489	92.0	22.1	-	69	44.9	54
Ancones barrio, Arroyo Municipio	2 722	1 344	44.3	39.3	1 206	41.1	703	89.9	18.3	4.1	236	61.4	140
Ancones barrio, San Germán Municipio	1 347	695	36.3	28.1	489	23.3	368	91.6	13.9	-	95	48.4	44
Angeles barrio, Utuado Municipio	2 542	1 281	33.9	26.9	863	19.7	686	87.9	11.5	4.1	149	33.6	91
Animas comunidad, Arecibo Municipio	1 108	577	36.4	30.7	403	30.8	263	82.1	-	8.4	105	50.5	68
Anón barrio, Ponce Municipio	1 094	518	49.3	40.9	539	39.7	314	88.2	19.1	4.1	128	66.4	117
Anones barrio, Las Marías Municipio	1 075	537	31.9	21.0	343	32.1	220	90.0	37.7	2.3	99	25.3	33
Anones barrio, Naranjito Municipio	3 205	1 562	34.6	24.7	1 110	20.1	863	81.8	25.5	10.7	318	22.0	104
Antón Ruíz comunidad, Humacao Municipio	1 220	624	34.2	32.2	417	18.7	325	74.5	20.3	11.7	86	40.7	41
Antón Ruíz barrio, Humacao Municipio	2 789	1 429	40.9	35.1	1 142	22.3	835	83.1	16.3	6.6	213	36.2	77
Apeadero barrio, Patillas Municipio	436	218	21.6	11.5	94	38.3	58	70.7	60.3	12.1	39	-	-
Arecibo zona urbana, Arecibo Municipio	38 003	20 498	38.5	30.4	14 613	18.1	11 513	87.2	15.6	4.1	2 707	41.3	1 334
Arecibo barrio-pueblo, Arecibo Municipio	8 041	4 448	31.1	25.5	2 499	24.6	1 831	76.1	11.5	6.6	540	33.5	250
Arena barrio, Guánica Municipio	80	47	50.0	51.1	40	50.0	20	100.0	50.0	-	9	44.4	7
Arenalejos barrio, Arecibo Municipio	2 317	1 228	38.1	32.7	882	14.1	726	97.2	15.6	1.2	140	48.6	89
Arenales barrio, Aguadilla Municipio	848	412	42.9	24.8	364	31.9	248	90.7	11.3	2.8	33	33.3	14
Arenales Altos barrio, Isabela Municipio	2 626	1 318	41.2	29.9	1 081	23.0	814	84.4	13.8	1.6	226	42.0	123
Arenales Bajos barrio, Isabela Municipio	2 523	1 352	42.8	31.7	1 081	25.7	769	84.4	11.4	2.1	235	48.9	126
Arenas barrio, Cidra Municipio	4 666	2 434	41.2	33.0	1 923	17.9	1 542	89.2	19.3	4.2	399	46.6	250
Arenas barrio, Utuado Municipio	1 818	983	36.0	26.9	655	35.4	398	93.7	15.1	-	154	53.9	106
Arroyo zona urbana, Arroyo Municipio	5 541	3 048	33.4	27.0	1 849	27.7	1 264	81.3	25.6	6.6	441	36.3	242
Arroyo barrio-pueblo, Arroyo Municipio	1 199	661	30.1	21.6	361	33.8	239	67.8	24.7	15.9	80	47.5	65
Arrozal barrio, Arecibo Municipio	840	452	36.1	26.3	303	32.7	199	86.4	22.1	2.0	52	19.2	14
Asomante barrio, Aguada Municipio	2 321	1 264	40.3	34.2	935	29.4	626	92.0	6.9	1.3	233	60.1	180
Asomante barrio, Aibonito Municipio	1 941	1 002	39.5	32.0	766	17.9	618	92.2	26.4	1.3	150	42.7	90
Atalaya barrio, Aguada Municipio	1 901	931	41.0	25.2	779	33.1	504	94.0	19.4	3.0	200	28.5	84
Atalaya barrio, Rincón Municipio	620	310	30.8	24.2	191	22.0	149	89.3	8.7	10.7	41	75.6	59
Bahomamey barrio, San Sebastián Municipio	2 048	1 094	30.5	24.5	625	35.8	401	80.0	17.0	-	173	43.9	88
Bairoa barrio, Aguas Buenas Municipio	1 864	912	23.7	18.4	441	22.2	323	87.9	16.4	8.0	131	26.7	81
Bairoa comunidad, Caguas Municipio	1 820	905	36.3	28.0	660	34.2	412	82.8	33.7	8.7	128	35.2	54
Bairoa barrio, Caguas Municipio	14 437	7 768	47.8	42.3	6 883	15.6	5 725	90.1	17.1	4.9	1 259	51.0	764
Bajadero comunidad, Arecibo Municipio	2 968	1 563	38.3	34.2	1 138	23.6	834	96.0	20.1	2.3	191	53.4	108
Bajandas comunidad, Humacao Municipio	1 040	544	43.5	35.1	452	20.1	340	89.7	11.5	6.2	79	30.4	19
Bajo barrio, Patillas Municipio	1 247	622	33.8	35.7	415	24.8	302	84.4	21.9	6.0	152	42.8	52
Bajura barrio, Cabo Rojo Municipio	1 805	969	45.6	43.0	819	20.6	609	88.5	18.9	1.0	103	57.3	70
Bajura barrio, Isabela Municipio	438	222	34.9	22.1	153	15.0	124	87.9	22.6	-	20	25.0	5
Bajura barrio, Vega Alta Municipio	3 011	1 507	37.9	30.3	1 141	24.9	815	82.6	17.2	13.0	336	35.1	161
Bajura Adentro barrio, Manatí Municipio	1 634	837	27.8	28.0	454	32.8	305	75.1	9.5	21.0	127	32.3	22
Bajura Afuera barrio, Manatí Municipio	426	228	56.3	51.3	240	7.5	214	76.6	4.7	11.7	94	39.4	29

Table 8. **Employment Status and Journey to Work: 2000**—Con.

[Data based on a sample (except Tables 65-68). For information on confidentiality protection, coverage, sampling error, and nonsampling error, see Appendix G.
For location of definitions, see "How to Use This Census Report"]

Puerto Rico Municipio Municipio Subdivision and Place Subbarrio	Population 16 years and over												Own children under 6 years, all parents in family in labor force
			Labor force								Females with own children under 6 years		
			Percent in labor force		Civilian labor force		Workers						
								Means of transportation to work					
	Total	Female	Total	Female	Number	Percent un-employed	Number	Percent using car, truck, or van	Percent in carpools	Percent using public trans-portation	Number	Percent in labor force	
MUNICIPIO SUBDIVISION AND PLACE—Con.													
Barahona comunidad, Morovis Municipio	1 804	916	42.6	30.5	769	31.6	504	87.3	21.0	1.4	214	36.9	68
Barahona barrio, Morovis Municipio	3 143	1 598	38.8	26.6	1 220	29.3	820	85.4	20.4	1.5	334	35.9	126
Barceloneta zona urbana, Barceloneta Municipio	3 095	1 579	34.5	30.6	1 067	28.7	761	79.1	14.3	6.2	249	35.3	208
Barceloneta barrio-pueblo, Barceloneta Municipio	155	82	21.9	28.0	34	52.9	16	100.0	-	-	23	21.7	9
Barina barrio, Yauco Municipio	4 170	2 200	46.7	41.1	1 940	23.4	1 458	91.8	16.4	2.3	403	52.9	290
Barrancas barrio, Barranquitas Municipio	3 507	1 820	37.4	24.5	1 312	24.4	959	86.5	17.5	2.0	439	36.2	184
Barranquitas zona urbana, Barranquitas Municipio	2 019	1 121	32.5	24.8	657	34.1	420	80.7	24.5	3.1	198	30.3	98
Barranquitas barrio-pueblo, Barranquitas Municipio	2 019	1 121	32.5	24.8	657	34.1	420	80.7	24.5	3.1	198	30.3	98
Barrazas barrio, Carolina Municipio	2 973	1 489	41.6	33.4	1 232	5.4	1 113	88.1	20.8	5.8	304	35.9	140
Barreal barrio, Peñuelas Municipio	342	156	34.2	17.3	117	15.4	99	55.6	-	10.1	14	21.4	2
Barrero barrio, Guayanilla Municipio	793	367	39.6	43.9	314	21.3	241	87.6	9.1	2.9	51	76.5	46
Barrero barrio, Rincón Municipio	753	393	41.3	24.9	311	16.1	256	87.5	16.4	4.3	52	28.8	21
Barros barrio, Orocovis Municipio	1 437	714	28.3	28.9	407	28.0	282	91.8	42.6	2.5	172	51.7	65
Bartolo barrio, Lares Municipio	1 575	777	35.1	31.1	553	26.8	405	76.3	18.5	-	126	30.2	43
Bartolo comunidad, Río Grande Municipio	915	436	30.8	24.8	282	13.1	245	92.7	21.6	7.3	77	48.1	61
Bateyes barrio, Mayagüez Municipio	933	486	40.6	25.5	379	15.6	312	93.9	23.1	-	65	58.5	57
Bauta Abajo barrio, Orocovis Municipio	1 272	625	26.7	14.7	339	8.0	306	91.8	31.7	1.6	149	30.9	50
Bauta Arriba barrio, Orocovis Municipio	687	353	32.2	24.4	221	10.9	190	67.9	12.1	-	51	13.7	6
Bayamón zona urbana, Bayamón Municipio	155 657	83 108	42.7	37.3	65 995	12.8	56 455	90.1	17.5	5.0	11 886	49.6	7 578
Bayamón barrio-pueblo, Bayamón Municipio	4 032	2 167	34.5	26.2	1 391	28.6	959	54.8	11.6	19.3	337	29.1	154
Bayamón comunidad, Cidra Municipio	1 262	639	45.5	36.6	574	13.8	489	83.2	19.4	1.4	113	46.0	64
Bayamón barrio, Cidra Municipio	7 871	4 024	45.0	34.1	3 540	12.0	3 036	89.6	14.6	3.6	787	48.9	477
Bayamoncito barrio, Aguas Buenas Municipio	1 429	709	33.2	30.0	474	23.6	355	82.0	18.0	2.0	118	53.4	66
Bayaney barrio, Hatillo Municipio	2 414	1 274	36.4	29.1	870	25.2	603	93.2	20.1	-	259	43.6	162
Beatriz barrio, Caguas Municipio	3 423	1 706	44.3	33.0	1 517	14.8	1 244	85.0	18.3	8.4	229	58.5	202
Beatriz barrio, Cayey Municipio	1 539	854	36.3	26.8	558	14.2	464	92.0	23.1	5.2	169	37.3	71
Beatriz barrio, Cidra Municipio	2 416	1 243	43.1	33.1	1 042	18.0	849	88.6	19.8	8.6	245	41.2	97
Bejucos barrio, Isabela Municipio	2 327	1 229	38.2	26.9	879	23.3	676	90.4	5.6	5.6	192	32.3	69
Benavente barrio, Hormigueros Municipio	282	148	56.0	46.6	158	13.9	127	100.0	22.8	-	23	65.2	16
Benítez comunidad, Canóvanas Municipio	1 076	549	36.9	26.6	397	21.2	297	83.2	19.5	12.5	67	25.4	52
Bermejales barrio, Orocovis Municipio	362	214	22.7	22.0	82	35.4	53	79.2	18.9	7.5	32	28.1	4
Betances comunidad, Cabo Rojo Municipio	671	356	38.5	29.2	258	17.8	196	89.8	16.8	3.6	35	68.6	25
Boca barrio, Guayanilla Municipio	919	472	31.7	21.0	291	36.8	178	79.8	27.0	7.9	86	38.4	31
Boca Velázquez barrio, Santa Isabel Municipio	1 534	845	44.6	38.2	684	23.1	518	79.7	15.6	2.9	163	54.0	110
Boqueron comunidad, Cabo Rojo Municipio	1 607	805	39.6	27.3	636	9.6	575	82.1	10.4	-	140	41.4	73
Boquerón barrio, Cabo Rojo Municipio	3 821	1 999	44.0	35.1	1 681	13.3	1 410	86.4	16.7	0.1	293	58.0	169
Boquerón comunidad, Las Piedras Municipio	981	482	32.4	22.0	318	20.1	240	84.6	30.8	4.6	94	44.7	44
Boquerón barrio, Las Piedras Municipio	1 484	717	40.0	33.3	593	18.0	465	92.0	24.9	2.4	167	50.9	84
Borinquen barrio, Aguadilla Municipio	6 369	3 298	42.4	34.4	2 686	24.5	2 029	86.2	16.0	3.0	489	43.4	313
Borinquen barrio, Caguas Municipio	4 808	2 446	40.9	31.3	1 965	20.4	1 541	84.5	20.5	9.5	412	34.0	180
Botijas barrio, Orocovis Municipio	2 647	1 309	32.5	25.1	859	21.2	677	90.8	29.1	-	218	24.8	81
Breñas comunidad, Vega Alta Municipio	1 345	702	37.2	30.1	501	14.8	422	88.9	20.4	3.1	125	33.6	39
Bucaná barrio, Ponce Municipio	3 108	1 670	51.7	45.7	1 606	11.4	1 394	93.3	15.9	2.9	209	53.6	126
Bucarabones barrio, Las Marías Municipio	479	215	44.3	38.6	212	17.9	174	89.1	20.1	-	45	40.0	10
Bucarabones barrio, Maricao Municipio	53	31	41.5	48.4	22	-	22	100.0	-	-	12	50.0	7
Buena Vista comunidad, Arroyo Municipio	1 397	696	41.9	39.5	585	35.9	368	88.9	16.0	2.4	111	67.6	72
Buena Vista barrio, Bayamón Municipio	11 515	6 105	40.4	32.9	4 622	16.7	3 796	89.8	17.9	6.1	989	38.8	419
Buena Vista barrio, Hatillo Municipio	1 797	910	32.9	21.1	586	17.4	462	92.0	12.8	-	105	21.0	48
Buena Vista barrio, Humacao Municipio	2 950	1 537	45.2	35.8	1 332	22.1	1 020	82.1	27.5	0.6	200	43.0	148
Buena Vista barrio, Las Marías Municipio	472	225	38.8	30.7	183	16.4	153	92.8	19.6	-	51	51.0	26
Buenos Aires barrio, Lares Municipio	2 030	1 035	33.9	20.3	689	25.7	488	87.5	8.4	-	200	14.0	32
Búfalo comunidad, Barceloneta Municipio	856	473	39.5	32.3	338	38.2	196	87.2	4.1	8.7	82	68.3	57
Cabán comunidad, Aguadilla Municipio	2 882	1 638	34.3	28.0	989	36.5	620	93.5	15.0	3.9	294	31.6	103
Cabezas barrio, Fajardo Municipio	1 177	566	40.2	30.0	461	13.9	402	84.3	13.2	4.7	26	76.9	22
Cabo Caribe barrio, Vega Baja Municipio	3 398	1 815	34.1	29.1	1 153	24.5	853	82.4	19.8	7.6	381	38.6	170
Cabo Rojo barrio-pueblo, Cabo Rojo Municipio	1 040	587	36.4	30.7	379	24.8	267	74.5	10.5	3.7	55	38.2	17
Cabo Rojo zona urbana, Cabo Rojo Municipio	8 537	4 735	42.2	34.7	3 592	16.7	2 929	91.0	19.6	0.9	636	43.1	289
Cacao barrio, Carolina Municipio	2 808	1 389	34.2	30.4	961	17.9	754	90.3	30.0	5.7	238	43.3	119
Cacao comunidad, Quebradillas Municipio	1 427	740	39.0	32.0	556	31.1	372	83.1	14.8	3.2	90	32.2	52
Cacao barrio, Quebradillas Municipio	4 353	2 262	41.2	33.7	1 795	21.4	1 362	89.7	16.1	1.8	430	51.6	311
Cacao Alto barrio, Patillas Municipio	916	490	39.4	35.1	361	43.2	199	86.9	12.1	1.0	75	26.7	37
Cacao Bajo barrio, Patillas Municipio	1 157	593	39.5	33.4	457	25.6	315	96.8	24.1	3.2	88	60.2	44
Cacaos barrio, Orocovis Municipio	617	282	25.1	14.9	155	26.5	108	59.3	13.9	5.6	53	22.6	-
Caguabo barrio, Añasco Municipio	706	372	34.3	27.4	242	27.7	175	95.4	20.6	-	41	61.0	21
Caguana barrio, Utuado Municipio	3 161	1 644	35.8	33.7	1 131	29.4	764	84.7	20.7	5.4	264	47.0	149
Caguas zona urbana, Caguas Municipio	67 434	37 494	43.5	36.8	29 254	16.8	23 830	85.6	15.5	7.2	5 491	48.9	3 292
Caguas barrio-pueblo, Caguas Municipio	18 633	10 479	38.2	31.6	7 113	20.4	5 513	78.5	13.6	8.8	1 266	42.5	687
Cagüitas barrio, Aguas Buenas Municipio	1 987	1 011	32.7	27.9	649	25.3	471	91.1	20.6	6.4	163	52.8	108
Caimital barrio, Guayama Municipio	3 486	1 875	38.8	32.9	1 352	22.5	1 002	90.9	18.9	2.6	236	38.1	148
Caimital Alto barrio, Aguadilla Municipio	2 742	1 390	46.4	35.9	1 271	23.6	930	87.3	20.1	1.8	195	28.7	58
Caimital Bajo barrio, Aguadilla Municipio	3 827	2 007	36.7	28.9	1 403	31.1	941	86.5	14.3	4.8	404	40.3	185
Caimito barrio, Juncos Municipio	2 116	1 042	34.2	29.6	723	22.1	557	91.9	15.8	2.2	150	54.7	120
Caimito barrio, San Juan Municipio	16 011	8 643	48.6	40.2	7 759	6.9	7 087	92.0	18.4	3.9	1 154	52.3	860
Caimito barrio, Yauco Municipio	613	327	33.6	22.6	206	44.2	109	100.0	19.3	-	69	31.9	45
Caín Alto barrio, San Germán Municipio	2 325	1 161	39.1	32.0	908	24.0	673	84.8	12.3	2.1	198	36.9	69
Caín Bajo barrio, San Germán Municipio	789	397	37.1	32.2	293	33.1	189	93.1	6.3	-	53	47.2	37
Calabazas barrio, San Sebastián Municipio	1 895	960	42.3	29.5	801	25.8	579	90.5	16.9	4.1	160	49.4	125
Calabazas barrio, Yabucoa Municipio	5 703	3 067	31.9	28.3	1 820	28.8	1 231	87.6	20.1	7.4	553	37.6	247

Table 8. **Employment Status and Journey to Work: 2000**—Con.

[Data based on a sample (except Tables 65-68). For information on confidentiality protection, coverage, sampling error, and nonsampling error, see Appendix G.
For location of definitions, see "How to Use This Census Report"]

Puerto Rico Municipio Municipio Subdivision and Place Subbarrio	Population 16 years and over												Own children under 6 years, all parents in family in labor force
			Labor force								Females with own children under 6 years		
			Percent in labor force		Civilian labor force		Workers						
								Means of transportation to work					
	Total	Female	Total	Female	Number	Percent un-employed	Number	Percent using car, truck, or van	Percent in carpools	Percent using public trans-portation	Number	Percent in labor force	
MUNICIPIO SUBDIVISION AND PLACE—Con.													
Callabo barrio, Juana Díaz Municipio	1 564	857	41.2	34.1	644	28.4	438	93.8	14.6	3.0	169	40.2	80
Callejones barrio, Lares Municipio	3 253	1 642	42.7	35.7	1 388	22.0	1 043	88.9	12.8	0.4	229	35.4	80
Calvache barrio, Rincón Municipio	1 557	819	38.7	32.8	603	29.0	420	96.7	14.0	-	148	40.5	69
Calzada barrio, Maunabo Municipio	939	452	35.7	33.6	335	30.4	211	78.2	23.2	-	37	70.3	48
Camaceyes barrio, Aguadilla Municipio	9 087	4 831	38.8	31.3	3 503	28.6	2 424	89.6	13.7	4.6	778	38.2	391
Camarones barrio, Guaynabo Municipio	4 759	2 448	40.7	29.1	1 939	12.6	1 673	85.4	21.2	5.1	438	41.8	169
Cambalache barrio, Arecibo Municipio	42	18	31.0	33.3	13	-	13	100.0	-	-	-	(X)	-
Camino Nuevo barrio, Yabucoa Municipio	2 897	1 454	22.3	18.9	645	35.0	393	88.8	20.4	6.6	195	46.7	82
Campanilla comunidad, Toa Baja Municipio	5 301	2 827	32.6	23.0	1 728	27.5	1 193	76.2	18.2	14.5	500	18.4	116
Campo Alegre barrio, Hatillo Municipio	3 587	1 895	34.6	26.6	1 240	20.9	945	90.5	16.1	0.8	355	32.7	153
Campo Rico comunidad, Canóvanas Municipio	2 234	1 135	34.0	28.1	760	29.9	475	96.2	23.4	3.8	215	44.7	96
Camuy zona urbana, Camuy Municipio	3 134	1 670	32.2	28.7	1 009	21.7	783	79.2	9.6	1.9	205	41.0	117
Camuy barrio-pueblo, Camuy Municipio	1 098	569	32.3	32.3	355	23.9	265	65.7	15.8	-	100	59.0	79
Camuy Arriba barrio, Camuy Municipio	2 143	1 125	40.0	32.4	857	14.9	706	93.3	22.2	1.3	296	48.3	167
Cañabón barrio, Barranquitas Municipio	1 494	763	40.9	27.7	611	24.4	449	91.8	12.9	-	185	39.5	77
Cañabón barrio, Caguas Municipio	4 343	2 362	48.1	43.8	2 088	15.0	1 735	94.3	20.5	3.1	404	58.9	288
Cañaboncito barrio, Caguas Municipio	21 713	11 695	42.3	34.1	9 158	16.0	7 608	87.7	14.7	6.7	1 897	45.1	1 089
Canas barrio, Ponce Municipio	24 574	11 893	42.4	38.1	10 390	24.0	7 704	90.3	19.0	4.0	2 025	45.6	1 275
Canas Urbano barrio, Ponce Municipio	16 580	9 524	38.9	32.2	6 432	18.9	5 110	88.3	19.3	3.5	1 145	52.1	728
Candelaria barrio, Lajas Municipio	2 712	1 436	43.4	31.8	1 178	28.0	833	92.8	17.0	-	268	60.4	193
Candelaria comunidad, Toa Baja Municipio	12 866	6 797	47.1	41.2	6 058	10.9	5 266	91.2	22.1	3.7	1 192	53.2	671
Candelaria barrio, Toa Baja Municipio	18 657	9 863	44.7	38.3	8 320	12.3	7 120	88.2	20.7	6.1	1 679	52.8	1 014
Candelaria barrio, Vega Alta Municipio	1 171	629	40.6	35.1	476	22.1	355	91.0	21.1	-	149	34.9	62
Candelaria Arenas comunidad, Toa Baja Municipio	4 275	2 245	38.1	31.1	1 630	18.3	1 277	76.5	14.2	14.2	355	48.2	261
Candelero Abajo barrio, Humacao Municipio	2 402	1 244	47.2	33.4	1 128	11.8	987	88.7	18.9	3.3	218	35.8	87
Candelero Arriba comunidad, Humacao Municipio	1 175	629	39.6	30.2	465	18.9	377	84.1	26.8	9.8	132	48.5	82
Candelero Arriba barrio, Humacao Municipio	2 835	1 475	37.2	29.4	1 054	17.8	840	88.6	16.4	6.7	311	46.3	179
Cangrejo Arriba barrio, Carolina Municipio	15 679	8 482	51.6	42.8	8 053	6.4	7 338	87.1	14.5	6.5	938	39.6	373
Caníaco barrio, Utuado Municipio	95	45	40.0	20.0	38	28.9	27	77.8	25.9	-	7	-	-
Caño barrio, Guánica Municipio	1 354	749	39.3	33.4	526	31.0	361	92.5	33.5	5.0	161	58.4	96
Canóvanas zona urbana, Canóvanas Municipio	5 903	3 339	44.1	37.0	2 601	11.6	2 215	87.5	16.3	5.3	536	50.0	366
Canóvanas barrio, Canóvanas Municipio	12 492	6 572	41.0	32.1	5 110	23.7	3 745	85.6	21.1	9.5	1 116	37.7	602
Canóvanas barrio-pueblo, Canóvanas Municipio	3 073	1 776	41.1	34.0	1 262	12.4	1 075	84.2	17.1	3.9	315	48.6	186
Canóvanas barrio, Loíza Municipio	5 415	2 988	47.2	42.7	2 548	13.0	2 125	95.1	32.0	3.5	546	47.1	283
Canovanillas barrio, Carolina Municipio	7 735	4 089	46.7	41.1	3 587	9.8	3 122	92.1	24.4	3.1	813	56.0	536
Caonillas barrio, Aibonito Municipio	1 050	575	46.7	35.1	490	27.8	354	85.0	22.9	4.5	149	53.0	70
Caonillas Abajo barrio, Utuado Municipio	794	416	37.8	24.0	300	31.3	183	87.4	20.2	3.3	83	55.4	54
Caonillas Abajo barrio, Villalba Municipio	1 057	537	35.4	26.3	374	30.2	261	89.3	28.7	2.7	117	39.3	56
Caonillas Arriba barrio, Utuado Municipio	346	163	16.5	12.9	57	31.6	39	87.2	-	12.8	45	11.1	6
Caonillas Arriba barrio, Villalba Municipio	1 095	567	35.5	25.6	389	31.9	265	84.5	19.2	1.9	112	33.0	53
Capá barrio, Moca Municipio	2 415	1 220	49.3	41.9	1 191	23.8	859	97.0	22.5	0.7	311	53.1	213
Capáez barrio, Adjuntas Municipio	722	380	25.1	15.8	181	28.7	129	87.6	27.9	-	64	21.9	16
Capáez barrio, Hatillo Municipio	3 168	1 674	42.8	33.9	1 356	21.2	995	90.6	15.3	2.5	251	59.0	138
Capitanejo barrio, Juana Díaz Municipio	3 742	1 932	39.2	27.4	1 455	31.5	989	84.3	23.6	7.5	292	52.1	210
Capitanejo comunidad	2 218	1 194	48.0	49.2	1 065	25.0	768	98.4	17.6	1.6	234	64.5	180
Juana Díaz Municipio (part)	1 816	1 003	53.5	53.7	972	25.1	697	98.3	17.1	1.7	200	69.5	161
Ponce Municipio (part)	402	191	23.1	25.1	93	23.7	71	100.0	22.5	-	34	35.3	19
Capitanejo barrio, Ponce Municipio	1 069	527	26.7	29.6	285	42.5	164	90.2	19.5	-	67	40.3	37
Caracol barrio, Añasco Municipio	792	385	45.5	43.6	360	18.6	262	86.6	8.8	3.1	66	50.0	40
Carenero barrio, Guánica Municipio	2 174	1 118	45.8	38.6	995	31.3	650	86.8	31.5	5.8	237	38.4	101
Carite barrio, Guayama Municipio	832	380	35.7	22.4	297	18.5	236	90.7	24.2	-	71	-	15
Carmen barrio, Guayama Municipio	457	219	35.4	21.0	162	46.3	87	83.9	9.2	5.7	36	47.2	6
Carolina zona urbana, Carolina Municipio	128 924	71 334	46.6	40.1	59 816	12.8	50 728	88.1	19.6	6.6	10 157	52.2	6 682
Carolina barrio-pueblo, Carolina Municipio	1 010	527	36.2	30.7	366	28.4	256	71.1	17.6	21.5	85	41.2	57
Carraízo barrio, Trujillo Alto Municipio	12 307	6 466	51.1	44.0	6 279	9.7	5 526	92.8	26.0	2.6	1 108	63.6	825
Carreras barrio, Añasco Municipio	2 335	1 260	45.2	39.0	1 056	23.0	785	96.7	18.0	0.6	243	55.1	161
Carreras barrio, Arecibo Municipio	975	486	32.4	22.8	316	33.2	204	95.1	28.4	4.9	98	28.6	25
Carrizal barrio, Aguada Municipio	799	379	39.9	30.9	319	20.1	237	92.8	8.0	2.5	26	15.4	17
Carrizales comunidad, Hatillo Municipio	1 868	1 027	31.7	23.9	592	35.5	353	93.5	14.2	-	192	27.6	38
Carrizales barrio, Hatillo Municipio	4 936	2 643	41.6	32.8	2 051	24.7	1 499	89.9	18.8	0.5	573	49.4	273
Carruzos barrio, Carolina Municipio	1 914	1 058	44.4	32.4	850	10.7	753	85.0	32.1	9.7	195	48.2	109
Casey Abajo barrio, Añasco Municipio	179	73	24.0	20.5	43	-	43	100.0	11.6	-	6	-	-
Casey Arriba barrio, Añasco Municipio	368	199	40.2	28.1	148	18.2	115	93.9	15.7	6.1	43	51.2	38
Cataño zona urbana, Cataño Municipio	21 581	11 731	37.9	30.7	8 134	20.9	6 302	80.4	16.3	10.9	1 959	40.5	1 001
Cataño barrio-pueblo, Cataño Municipio	3 495	1 773	34.8	28.4	1 215	25.1	878	56.7	12.6	23.1	315	32.1	97
Cataño barrio, Humacao Municipio	1 678	955	46.5	45.1	780	20.4	606	79.2	20.6	3.6	279	54.5	144
Cayaguas barrio, San Lorenzo Municipio	1 042	520	39.9	36.5	416	24.5	314	97.8	34.1	2.2	81	55.6	52
Cayey zona urbana, Cayey Municipio	15 202	8 329	36.0	32.0	5 444	21.8	4 133	78.0	14.1	6.6	1 126	42.2	608
Cayey barrio-pueblo, Cayey Municipio	12 209	6 708	35.3	31.7	4 281	20.3	3 327	77.2	14.7	6.4	862	42.7	487
Cayuco comunidad, Utuado Municipio	836	451	30.9	31.7	258	36.8	156	85.9	17.9	4.5	86	45.3	37
Cedrito barrio, Comerío Municipio	982	526	30.9	18.8	303	26.1	220	70.5	23.2	20.5	62	19.4	19
Cedro barrio, Carolina Municipio	1 477	740	41.8	35.0	618	6.8	548	89.2	10.4	2.6	65	78.5	66
Cedro barrio, Cayey Municipio	446	216	35.2	22.2	157	12.1	138	87.7	10.1	-	30	46.7	10
Cedro barrio, Guayanilla Municipio	11	11	100.0	100.0	11	-	11	100.0	-	-	-	(X)	-
Cedro Abajo barrio, Naranjito Municipio	3 021	1 595	38.2	29.6	1 155	17.3	949	89.4	23.4	4.3	262	23.7	104
Cedro Arriba barrio, Naranjito Municipio	2 670	1 257	40.7	27.8	1 087	21.5	828	88.8	26.9	2.5	265	31.3	128
Ceiba zona urbana, Ceiba Municipio	4 599	2 514	45.4	38.7	2 053	16.0	1 730	86.5	19.0	2.9	435	64.1	324

Table 8. **Employment Status and Journey to Work: 2000**—Con.

[Data based on a sample (except Tables 65-68). For information on confidentiality protection, coverage, sampling error, and nonsampling error, see Appendix G.
For location of definitions, see "How to Use This Census Report"]

Puerto Rico Municipio Municipio Subdivision and Place Subbarrio	Population 16 years and over												Own children under 6 years, all parents in family in labor force
			Labor force								Females with own children under 6 years		
			Percent in labor force		Civilian labor force		Workers						
								Means of transportation to work					
	Total	Female	Total	Female	Number	Percent un-employed	Number	Percent using car, truck, or van	Percent in carpools	Percent using public trans-portation	Number	Percent in labor force	
MUNICIPIO SUBDIVISION AND PLACE—Con.													
Ceiba barrio-pueblo, Ceiba Municipio	2 738	1 501	44.0	37.2	1 193	17.4	980	88.9	22.0	2.2	328	67.1	230
Ceiba barrio, Cidra Municipio	2 722	1 399	40.3	32.9	1 097	25.5	779	87.2	26.6	5.8	249	53.0	172
Ceiba barrio, Las Piedras Municipio	1 202	570	35.8	31.9	430	27.9	289	93.8	15.2	3.8	89	37.1	33
Ceiba comunidad	2 757	1 470	36.5	21.7	1 005	14.5	854	84.5	18.5	8.5	198	19.2	34
Vega Alta Municipio (part)	1 979	1 066	40.8	25.6	807	7.8	744	84.0	20.4	9.0	179	21.2	34
Vega Baja Municipio (part)	778	404	25.4	11.4	198	41.9	110	88.2	5.5	5.5	19	-	-
Ceiba barrio, Vega Baja Municipio	3 936	2 031	36.7	27.8	1 443	30.5	987	78.9	10.3	7.9	256	37.1	159
Ceiba Alta barrio, Aguadilla Municipio	430	213	47.4	41.3	204	20.6	162	93.2	22.2	3.7	41	51.2	23
Ceiba Baja barrio, Aguadilla Municipio	1 827	1 012	43.7	33.0	779	20.2	641	86.9	15.3	1.4	116	44.8	68
Ceiba Norte barrio, Juncos Municipio	5 864	3 123	39.1	29.9	2 295	24.4	1 670	93.1	20.4	2.0	474	32.3	219
Ceiba Sur barrio, Juncos Municipio	3 421	1 786	42.2	32.5	1 442	18.4	1 155	88.7	15.4	6.4	305	42.6	156
Cejas barrio, Comerío Municipio	648	304	27.8	16.8	180	24.4	136	79.4	11.8	4.4	25	-	-
Celada comunidad, Gurabo Municipio	3 141	1 642	43.3	38.7	1 361	14.8	1 122	91.4	23.4	7.3	304	58.6	243
Celada barrio, Gurabo Municipio	1 730	861	39.2	33.6	678	12.2	589	95.6	17.1	1.2	124	50.0	95
Central Aguirre comunidad, Salinas Municipio	1 220	661	33.9	29.5	413	24.7	306	81.7	34.3	1.6	127	55.9	64
Centro barrio, Moca Municipio	899	456	37.5	22.8	337	33.8	216	94.9	5.1	-	83	19.3	32
Cercadillo barrio, Cayey Municipio	635	324	41.9	39.5	266	32.0	158	87.3	25.3	-	70	54.3	40
Cerrillos barrio, Ponce Municipio	3 057	1 564	47.7	37.1	1 453	17.1	1 197	89.6	18.6	6.0	256	46.1	170
Cerro Gordo barrio, Aguada Municipio	2 032	1 048	34.7	23.0	705	35.0	458	89.3	13.5	7.0	198	28.3	84
Cerro Gordo barrio, Añasco Municipio	316	190	25.6	8.9	81	24.7	61	85.2	-	-	38	-	-
Cerro Gordo barrio, Bayamón Municipio	26 784	14 339	43.8	37.1	11 713	14.3	9 809	90.2	18.3	5.3	1 779	50.0	1 231
Cerro Gordo barrio, Moca Municipio	2 784	1 426	41.5	34.4	1 154	18.8	926	92.1	10.5	0.5	344	42.4	170
Cerro Gordo barrio, San Lorenzo Municipio	3 370	1 763	40.9	33.7	1 379	18.9	1 041	92.7	19.2	4.7	242	48.3	188
Cerrote barrio, Las Marías Municipio	346	176	39.0	27.8	135	21.5	101	89.1	5.0	5.9	43	30.2	14
Chamorro barrio, Las Marías Municipio	161	90	51.6	33.3	83	53.0	39	56.4	12.8	-	18	-	-
Charcas barrio, Quebradillas Municipio	309	155	53.4	46.5	165	35.2	107	93.5	57.9	-	51	45.1	48
Chupacallos barrio, Ceiba Municipio	1 727	927	39.1	36.6	675	24.9	507	89.5	23.5	3.7	112	46.4	71
Ciales barrio-pueblo, Ciales Municipio	970	496	33.7	31.9	327	23.2	242	53.3	14.5	2.1	64	51.6	36
Ciales zona urbana, Ciales Municipio	2 238	1 156	35.1	31.3	786	17.0	633	73.6	9.0	3.0	175	41.1	62
Cialitos barrio, Ciales Municipio	1 129	537	27.0	21.4	305	29.5	209	82.3	30.6	2.4	109	20.2	33
Cibao barrio, Camuy Municipio	974	513	35.0	23.0	341	25.8	244	91.0	34.0	-	106	37.7	42
Cibao barrio, San Sebastián Municipio	863	469	31.5	22.6	272	27.9	196	96.9	10.2	3.1	74	24.3	36
Cibuco barrio, Corozal Municipio	3 494	1 792	33.1	24.8	1 158	17.5	935	92.9	22.8	1.5	374	29.4	124
Cibuco barrio, Vega Baja Municipio	77	46	37.7	15.2	29	27.6	21	100.0	66.7	-	7	-	-
Cidra barrio, Añasco Municipio	258	134	39.9	28.4	103	19.4	83	100.0	28.9	-	-	(X)	5
Cidra zona urbana, Cidra Municipio	3 789	1 998	31.5	21.9	1 191	19.5	939	75.3	16.9	4.7	229	35.4	126
Cidra barrio-pueblo, Cidra Municipio	1 104	624	22.0	17.1	243	22.6	181	71.8	10.5	5.5	62	53.2	30
Cidral barrio, San Sebastián Municipio	359	164	32.3	15.9	116	20.7	92	93.5	28.3	-	26	19.2	17
Ciénaga barrio, Guánica Municipio	1 771	930	34.6	24.9	612	40.5	351	85.2	23.1	-	123	22.8	37
Ciénaga Alta barrio, Río Grande Municipio	3 556	1 752	31.9	22.8	1 133	21.7	867	94.5	23.2	4.5	309	38.8	156
Ciénaga Baja barrio, Río Grande Municipio	13 323	7 077	39.6	33.1	5 252	21.8	3 984	83.9	21.7	7.6	1 150	40.3	579
Ciénagas barrio, Camuy Municipio	1 139	576	46.6	36.6	531	24.5	372	96.2	20.7	2.4	91	63.7	95
Cienegueta barrio, Vega Alta Municipio	286	130	45.5	23.1	130	13.1	113	100.0	10.6	-	38	63.2	31
Cintrona barrio, Juana Díaz Municipio	1 727	717	34.9	33.3	600	31.0	405	85.9	9.1	6.9	177	49.7	120
Coabey barrio, Jayuya Municipio	1 319	715	38.1	33.3	503	28.6	359	82.7	19.5	1.4	151	28.5	71
Coamo zona urbana, Coamo Municipio	9 084	4 998	38.0	31.7	3 437	25.3	2 526	82.2	16.4	0.8	826	53.9	582
Coamo barrio-pueblo, Coamo Municipio	5 467	2 988	34.7	28.3	1 880	24.4	1 399	73.9	13.3	1.5	468	50.9	332
Coamo Arriba barrio, Coamo Municipio	424	208	33.3	26.4	141	45.4	73	100.0	21.9	-	20	-	-
Coco comunidad, Salinas Municipio	4 038	2 183	42.9	33.4	1 719	25.9	1 235	86.5	21.9	6.5	449	36.7	224
Cocos barrio, Quebradillas Municipio	3 310	1 686	40.7	31.4	1 348	20.0	1 015	90.8	14.1	1.3	284	52.5	176
Collores barrio, Humacao Municipio	2 182	1 112	34.6	28.1	756	8.5	663	96.8	29.3	-	201	38.3	77
Collores barrio, Jayuya Municipio	1 040	522	32.6	31.8	339	21.5	259	91.9	17.8	-	90	38.9	64
Collores barrio, Juana Díaz Municipio	1 476	778	33.9	26.5	501	26.7	353	85.6	17.8	-	159	50.9	121
Collores barrio, Las Piedras Municipio	3 536	1 907	39.3	35.2	1 384	23.3	1 035	92.9	17.8	1.0	248	39.5	125
Collores barrio, Orocovis Municipio	54	30	11.1	-	6	-	6	100.0	-	-	5	-	-
Collores barrio, Yauco Municipio	654	347	36.4	26.5	238	27.3	173	87.9	35.3	2.9	59	11.9	15
Comerío zona urbana, Comerío Municipio	3 198	1 778	30.5	24.6	976	24.9	727	73.3	13.2	8.4	252	41.7	116
Comerío barrio-pueblo, Comerío Municipio	2 930	1 614	30.3	24.7	887	23.6	672	71.1	14.3	9.1	230	40.0	99
Comunas comunidad, Yabucoa Municipio	1 447	782	43.3	31.5	626	19.5	492	91.7	18.7	2.6	161	47.8	97
Consejo barrio, Guayanilla Municipio	654	329	28.1	20.1	184	23.9	133	100.0	9.0	-	40	32.5	25
Consejo barrio, Utuado Municipio	365	193	35.9	28.0	131	24.4	99	54.5	17.2	-	40	17.5	7
Contorno barrio, Toa Alta Municipio	3 875	2 068	31.4	27.2	1 218	17.6	967	85.9	22.0	4.1	311	41.5	157
Coquí comunidad, Salinas Municipio	2 490	1 316	34.0	30.4	846	33.7	541	85.6	22.2	5.5	241	36.5	154
Corazón comunidad, Guayama Municipio	1 976	978	37.5	22.5	741	33.6	475	85.9	14.7	4.2	279	28.7	89
Corcovada barrio, Añasco Municipio	474	235	36.7	18.7	174	19.5	140	86.4	24.3	-	65	33.8	25
Corcovado comunidad, Hatillo Municipio	1 018	539	34.5	25.0	351	30.5	229	86.5	8.7	-	80	61.3	70
Corcovado barrio, Hatillo Municipio	2 879	1 512	39.5	29.1	1 137	22.8	849	91.3	11.1	1.6	256	46.5	178
Cordillera barrio, Ciales Municipio	1 642	823	25.9	20.2	425	24.7	320	84.7	10.6	3.4	129	26.4	49
Corozal zona urbana, Corozal Municipio	8 443	4 444	35.2	27.0	2 967	16.6	2 431	84.7	17.3	4.0	742	39.5	394
Corozal barrio-pueblo, Corozal Municipio	2 025	1 082	32.2	22.0	652	18.4	524	72.5	19.8	5.9	203	41.9	136
Corrales barrio, Aguadilla Municipio	6 389	3 488	37.0	29.6	2 356	28.6	1 673	93.2	20.4	3.5	629	39.0	249
Costa barrio, Lajas Municipio	1 330	711	37.0	22.4	492	18.7	391	85.4	18.4	3.8	121	28.9	39
Coto barrio, Isabela Municipio	2 958	1 494	35.6	28.2	1 053	23.5	792	92.4	12.5	0.5	203	37.4	104
Coto barrio, Peñuelas Municipio	877	416	46.9	38.2	411	22.6	306	94.4	31.0	-	85	48.2	58
Coto Laurel comunidad, Ponce Municipio	2 950	1 559	39.4	25.5	1 163	27.5	817	81.6	15.2	6.7	198	37.9	89
Coto Laurel barrio, Ponce Municipio	4 085	2 133	39.6	26.0	1 618	23.9	1 196	82.7	16.2	5.9	293	40.6	136
Coto Norte barrio, Manatí Municipio	8 145	4 452	40.5	33.4	3 296	22.7	2 473	87.7	12.4	6.1	939	49.9	606

Table 8. **Employment Status and Journey to Work: 2000**—Con.

[Data based on a sample (except Tables 65-68). For information on confidentiality protection, coverage, sampling error, and nonsampling error, see Appendix G.
For location of definitions, see "How to Use This Census Report"]

Puerto Rico Municipio Municipio Subdivision and Place Subbarrio	Population 16 years and over												Own children under 6 years, all parents in family in labor force
			Labor force								Females with own children under 6 years		
			Percent in labor force		Civilian labor force		Workers						
								Means of transportation to work					
	Total	Female	Total	Female	Number	Percent un-employed	Number	Percent using car, truck, or van	Percent in carpools	Percent using public trans-portation	Number	Percent in labor force	
MUNICIPIO SUBDIVISION AND PLACE—Con.													
Coto Norte comunidad	1 082	542	32.7	26.0	354	23.2	268	84.3	13.8	10.4	74	27.0	46
Manatí Municipio (part)	690	365	34.2	27.4	236	22.5	183	83.6	18.6	8.7	52	38.5	40
Vega Baja Municipio (part)	392	177	30.1	23.2	118	24.6	85	85.9	3.5	14.1	22	-	6
Coto Sur barrio, Manatí Municipio	6 687	3 607	41.1	34.5	2 739	24.2	2 004	88.3	19.8	2.9	452	47.8	278
Cotuí barrio, San Germán Municipio	652	305	41.1	35.1	268	34.3	162	95.7	16.0	4.3	34	44.1	8
Cruces barrio, Aguada Municipio	1 225	581	48.5	30.6	594	17.5	486	96.3	14.0	-	96	49.0	76
Cruces barrio, Rincón Municipio	922	490	39.5	30.4	364	10.7	317	91.2	8.8	-	92	47.8	56
Cruz barrio, Moca Municipio	778	425	48.6	36.7	378	42.1	202	97.0	7.4	-	90	54.4	64
Cuarto barrio, Ponce Municipio	2 382	1 301	33.0	29.0	786	29.4	529	66.9	3.0	7.8	132	53.8	60
Cubuy barrio, Canóvanas Municipio	1 168	579	41.3	38.0	482	20.3	379	82.8	15.6	11.3	68	64.7	85
Cuchillas barrio, Corozal Municipio	996	489	21.5	13.7	214	11.7	180	84.4	17.2	3.9	118	22.0	10
Cuchillas barrio, Moca Municipio	3 272	1 663	36.2	27.1	1 179	22.7	904	94.2	6.6	1.8	348	37.9	177
Cuchillas barrio, Morovis Municipio	1 486	747	37.1	26.2	552	20.1	416	92.3	20.4	4.8	77	31.2	20
Cuebas barrio, Peñuelas Municipio	408	203	44.4	31.5	173	8.1	155	84.5	21.9	8.4	35	77.1	40
Cuevas barrio, Trujillo Alto Municipio	16 349	9 185	43.0	37.7	7 009	13.8	5 918	90.4	26.1	4.3	1 288	54.0	865
Culebra zona urbana, Culebra Municipio	1 176	623	48.1	48.5	566	20.1	432	65.0	31.0	-	145	66.2	75
Culebra barrio-pueblo, Culebra Municipio	572	340	39.3	37.4	225	9.8	198	47.5	8.6	-	80	60.0	39
Culebras Alto barrio, Cayey Municipio	29	17	48.3	47.1	14	-	14	100.0	-	-	-	(X)	-
Culebras Bajo barrio, Cayey Municipio	248	79	51.6	36.7	128	22.7	99	84.8	5.1	-	11	54.5	7
Culebrinas barrio, San Sebastián Municipio	3 048	1 645	34.9	26.0	1 065	31.9	694	88.5	11.0	1.0	242	28.1	66
Cupey barrio, San Juan Municipio	27 360	15 089	49.4	41.9	13 505	9.1	12 128	91.5	14.5	3.4	2 157	52.2	1 562
Cuyón barrio, Aibonito Municipio	548	273	38.7	31.1	212	27.4	150	96.0	18.0	-	62	50.0	30
Cuyón barrio, Coamo Municipio	1 415	705	39.9	31.1	564	37.6	352	75.3	12.5	3.7	140	51.4	104
Daguao barrio, Ceiba Municipio	235	102	30.6	24.5	62	-	72	93.1	15.3	-	13	61.5	8
Daguao comunidad, Naguabo Municipio	1 071	537	33.0	19.2	353	26.9	240	84.6	12.5	2.9	78	42.3	64
Daguao barrio, Naguabo Municipio	1 632	795	39.0	23.4	636	21.7	480	87.5	14.0	3.8	119	44.5	81
Dagüey barrio, Añasco Municipio	1 285	689	50.8	46.3	653	19.1	522	98.3	15.1	0.8	117	49.6	90
Dajaos barrio, Bayamón Municipio	2 037	1 002	29.5	22.5	600	9.7	518	93.2	19.5	3.9	157	24.8	59
Damián Abajo barrio, Orocovis Municipio	502	256	26.7	25.0	134	32.8	80	87.5	40.0	6.3	48	39.6	32
Damián Arriba barrio, Orocovis Municipio	682	341	26.5	21.1	181	43.1	95	95.8	18.9	-	74	36.5	37
Demajagua barrio, Fajardo Municipio	780	445	54.6	48.3	377	3.2	407	93.9	15.0	2.0	86	48.8	36
Descalabrado barrio, Santa Isabel Municipio	2 647	1 414	39.4	30.1	1 044	30.4	679	92.2	19.3	4.3	315	33.3	115
Diego Hernández barrio, Yauco Municipio	1 175	600	32.3	25.0	380	24.2	267	91.8	29.2	1.9	112	41.1	53
Domingo Ruíz barrio, Arecibo Municipio	2 649	1 428	37.8	31.0	1 000	24.4	711	89.2	19.3	4.2	196	41.8	89
Dominguito barrio, Arecibo Municipio	3 863	2 014	38.8	29.2	1 495	18.5	1 196	91.1	15.7	2.0	326	45.7	149
Doña Elena barrio, Comerío Municipio	2 079	1 044	33.5	26.8	691	23.4	535	77.4	19.6	5.6	194	37.1	53
Don Alonso barrio, Utuado Municipio	717	359	35.1	22.3	252	41.3	128	81.3	40.6	-	63	28.6	36
Dorado zona urbana, Dorado Municipio	9 730	5 123	44.7	37.6	4 320	14.5	3 602	86.4	16.3	3.6	750	51.2	508
Dorado barrio-pueblo, Dorado Municipio	721	434	38.6	28.3	278	29.1	197	68.0	8.1	3.0	46	28.3	26
Dos Bocas barrio, Corozal Municipio	2 094	1 012	30.2	26.0	633	23.2	470	90.2	21.5	3.8	153	41.8	74
Dos Bocas barrio, Trujillo Alto Municipio	6 616	3 386	58.7	50.1	3 864	6.5	3 554	98.0	14.7	0.9	908	55.9	583
Duey barrio, Yauco Municipio	891	458	37.1	27.5	331	29.6	233	91.4	11.6	0.9	63	33.3	19
Duey Alto barrio, San Germán Municipio	1 090	538	46.3	33.6	505	28.9	359	93.6	12.5	-	98	32.7	46
Duey Bajo barrio, San Germán Municipio	756	369	43.3	33.6	327	15.9	275	88.4	14.5	-	80	17.5	15
Duque comunidad, Naguabo Municipio	1 207	635	33.0	27.4	398	20.4	300	89.0	9.3	2.7	62	12.9	8
Duque barrio, Naguabo Municipio	2 098	1 073	38.2	34.9	801	21.6	593	90.9	8.4	1.3	124	42.7	65
Egozcue barrio, Patillas Municipio	79	33	20.3	24.2	16	50.0	8	100.0	100.0	-	-	(X)	-
El Cinco barrio, San Juan Municipio	6 008	3 517	50.6	45.3	3 036	8.4	2 765	94.2	18.2	2.9	294	73.5	221
El Mangó comunidad, Juncos Municipio	1 609	776	35.6	31.7	573	23.2	434	94.0	18.7	1.2	115	63.5	115
El Negro comunidad, Yabucoa Municipio	1 143	591	25.0	23.7	286	29.7	187	86.1	23.5	4.3	120	55.0	78
El Ojo comunidad, Santa Isabel Municipio	1 202	576	36.3	19.8	436	25.0	327	91.7	11.6	1.8	99	21.2	61
El Río barrio, Las Piedras Municipio	3 662	1 919	38.9	33.6	1 411	26.9	1 010	84.0	19.5	2.6	314	39.2	103
Emajagua comunidad, Maunabo Municipio	2 230	1 161	36.1	29.6	806	30.6	502	92.2	20.5	2.4	164	40.9	66
Emajagua barrio, Maunabo Municipio	3 319	1 717	38.1	31.7	1 265	29.3	824	89.8	19.5	2.7	251	48.6	125
Emajagual barrio, Juana Díaz Municipio	-	-	(X)	(X)	-	(X)	-	(X)	(X)	(X)	-	(X)	-
Encarnación barrio, Peñuelas Municipio	1 019	468	39.0	26.7	397	22.7	307	89.3	26.7	5.2	62	29.0	23
Eneas barrio, San Sebastián Municipio	637	306	33.6	28.8	214	10.7	191	85.9	12.0	-	39	59.0	17
Ensenada barrio, Guánica Municipio	1 782	877	34.5	23.5	614	30.5	415	83.6	21.9	4.6	104	51.0	76
Ensenada barrio, Rincón Municipio	1 128	589	40.4	35.8	456	18.6	365	89.3	18.4	1.6	71	84.5	64
Esperanza barrio, Arecibo Municipio	1 636	860	29.9	16.2	489	26.8	347	95.7	13.0	-	117	28.2	41
Esperanza comunidad, Vieques Municipio	851	428	38.0	21.5	323	15.8	262	92.0	26.7	4.2	67	-	-
Espinar barrio, Aguada Municipio	1 302	649	32.6	21.6	425	17.6	350	88.0	4.3	2.3	109	35.8	48
Espino comunidad, Añasco Municipio	1 079	583	43.3	31.4	467	28.1	284	88.4	12.3	4.9	48	58.3	65
Espino barrio, Añasco Municipio	1 221	671	43.0	33.1	525	27.8	327	89.9	10.7	4.3	86	47.7	78
Espino barrio, Lares Municipio	1 460	750	33.0	21.3	482	10.2	433	90.3	15.7	-	118	22.0	26
Espino barrio, Las Marías Municipio	109	52	53.2	23.1	58	-	58	43.1	19.0	-	13	-	7
Espino barrio, San Lorenzo Municipio	2 586	1 313	38.7	31.9	1 000	32.7	660	83.5	19.4	6.2	181	38.1	68
Espinosa barrio, Dorado Municipio	2 428	1 258	38.0	31.7	906	14.6	758	81.3	16.4	7.8	210	38.1	132
Espinosa barrio, Vega Alta Municipio	9 469	5 348	39.5	31.2	3 709	18.4	2 948	89.6	14.0	4.9	821	46.7	418
Factor barrio, Arecibo Municipio	4 964	2 696	43.3	36.4	2 147	24.6	1 536	89.6	9.9	3.5	605	49.9	344
Fajardo zona urbana, Fajardo Municipio	24 689	13 416	42.1	36.2	10 312	19.4	8 102	86.7	16.4	5.1	2 311	54.5	1 466
Fajardo barrio-pueblo, Fajardo Municipio	12 885	7 042	37.4	31.5	4 793	25.7	3 496	81.6	16.4	5.6	1 067	52.2	656
Farallón barrio, Cayey Municipio	587	138	26.2	45.7	154	11.0	137	100.0	32.1	-	25	100.0	26
Felicia 1 barrio, Santa Isabel Municipio	182	108	29.7	34.3	54	25.9	40	85.0	-	-	25	48.0	11
Felicia 2 barrio, Santa Isabel Municipio	1 316	628	36.0	20.1	474	23.0	365	92.6	10.4	1.6	104	20.2	61
Flamenco barrio, Culebra Municipio	696	336	59.1	64.6	411	21.4	308	82.8	46.4	-	82	79.3	46
Florencio barrio, Fajardo Municipio	3 068	1 643	58.3	49.4	1 763	14.1	1 481	92.0	17.4	4.9	540	59.6	391
Florida zona urbana, Florida Municipio	4 140	2 250	35.3	29.9	1 455	22.5	1 059	85.3	17.8	2.2	379	28.2	149
Florida barrio, San Lorenzo Municipio	4 274	2 227	44.8	40.5	1 906	19.2	1 498	90.3	17.4	4.1	369	64.2	269

Table 8. **Employment Status and Journey to Work: 2000**—Con.

[Data based on a sample (except Tables 65-68). For information on confidentiality protection, coverage, sampling error, and nonsampling error, see Appendix G.
For location of definitions, see "How to Use This Census Report"]

Puerto Rico Municipio Municipio Subdivision and Place Subbarrio	Population 16 years and over												Own children under 6 years, all parents in family in labor force
			Labor force								Females with own children under 6 years		
			Percent in labor force		Civilian labor force		Workers						
								Means of transportation to work					
	Total	Female	Total	Female	Number	Percent un-employed	Number	Percent using car, truck, or van	Percent in carpools	Percent using public trans-portation	Number	Percent in labor force	
MUNICIPIO SUBDIVISION AND PLACE—Con.													
Florida barrio, Vieques Municipio	3 013	1 508	38.0	31.8	1 144	29.2	786	76.7	22.3	2.7	221	42.1	149
Florida Adentro barrio, Florida Municipio	8 910	4 658	36.4	30.1	3 233	26.6	2 251	86.0	16.6	2.7	844	34.8	407
Florida Afuera barrio, Barceloneta Municipio	9 708	5 099	37.1	30.7	3 599	23.7	2 676	87.5	13.1	6.0	755	40.9	479
Fraile barrio, Culebra Municipio	13	8	38.5	-	5	-	5	-	-	-	-	(X)	-
Frailes barrio, Guaynabo Municipio	25 097	13 969	50.7	42.2	12 708	8.6	11 461	93.5	14.4	2.0	2 144	53.7	1 406
Frailes barrio, Yauco Municipio	186	90	44.1	42.2	82	40.2	49	100.0	10.2	-	13	46.2	7
Fránquez comunidad, Morovis Municipio	1 332	685	33.3	29.2	443	21.9	334	83.2	29.9	5.7	127	26.8	43
Fránquez barrio, Morovis Municipio	2 897	1 465	36.8	28.2	1 066	26.3	754	86.6	22.9	6.8	352	30.4	175
Frontón barrio, Ciales Municipio	1 819	869	32.8	20.5	597	32.7	372	96.5	28.8	-	180	33.9	84
Fuig comunidad, Guánica Municipio	940	504	31.0	23.4	291	37.1	179	100.0	22.3	-	49	16.3	10
Furnias barrio, Las Marías Municipio	1 046	569	30.7	20.2	321	33.0	209	90.4	14.4	-	73	31.5	28
Galateo comunidad, Toa Alta Municipio	1 824	965	28.1	21.0	512	17.0	412	85.2	12.1	11.2	174	13.2	28
Galateo barrio, Toa Alta Municipio	3 627	1 907	33.6	27.0	1 219	19.3	952	84.0	11.9	8.7	314	26.4	119
Galateo Alto barrio, Isabela Municipio	934	458	35.1	19.0	328	24.1	231	92.2	6.5	-	87	37.9	19
Galateo Bajo barrio, Isabela Municipio	1 227	625	37.1	31.2	455	14.5	361	93.4	7.2	-	108	34.3	49
Garrochales barrio, Arecibo Municipio	1 859	882	34.2	21.7	636	19.8	500	90.8	21.0	-	110	34.5	43
Garrochales comunidad, Barceloneta Municipio	912	469	38.8	30.5	354	12.1	304	93.8	30.3	2.0	96	42.7	35
Garrochales barrio, Barceloneta Municipio	3 764	1 907	43.6	37.3	1 641	19.7	1 303	91.8	20.7	3.4	405	50.6	260
Garzas barrio, Adjuntas Municipio	583	289	34.0	27.7	198	42.9	113	95.6	33.6	-	115	34.8	31
Gato barrio, Orocovis Municipio	1 309	657	34.6	31.2	453	20.5	348	90.8	34.8	6.0	117	47.9	53
G. L. García comunidad, Cayey Municipio	1 224	582	32.4	23.7	396	13.4	329	92.7	3.0	3.3	103	6.8	19
Gobernador Piñero barrio, San Juan Municipio	38 556	21 978	42.5	37.4	16 376	12.4	13 974	82.2	20.6	10.0	2 470	51.4	1 551
Guacio barrio, San Sebastián Municipio	506	285	36.0	36.8	182	36.3	103	95.1	-	-	40	50.0	29
Guadiana barrio, Naranjito Municipio	2 905	1 424	37.7	31.1	1 096	20.3	844	88.7	21.6	3.1	264	38.6	116
Guajataca barrio, Quebradillas Municipio	1 063	546	32.5	22.7	345	42.0	185	89.7	21.1	7.6	141	32.6	63
Guajataca barrio, San Sebastián Municipio	531	258	46.3	44.2	246	9.8	217	91.7	5.5	8.3	56	48.2	37
Guamá barrio, San Germán Municipio	1 567	832	36.2	29.6	567	17.6	467	93.4	10.3	-	163	19.6	16
Guamaní barrio, Guayama Municipio	1 044	553	34.9	26.9	364	26.1	259	95.4	15.4	-	88	39.8	46
Guanábano barrio, Aguada Municipio	662	292	39.3	34.6	260	11.2	231	75.3	-	-	49	46.9	57
Guanajibo barrio, Cabo Rojo Municipio	2 827	1 366	47.3	38.7	1 337	16.5	1 074	93.4	13.9	3.7	176	44.3	99
Guanajibo barrio, Hormigueros Municipio	5 181	2 877	39.5	35.4	2 046	22.8	1 548	91.3	18.5	2.3	317	51.4	177
Guanajibo barrio, Mayagüez Municipio	5 747	3 187	41.4	35.3	2 378	14.2	1 986	89.2	21.5	4.8	293	56.3	221
Guánica zona urbana, Guánica Municipio	6 986	3 654	37.2	28.7	2 596	37.9	1 572	80.2	20.2	2.1	537	43.6	319
Guánica barrio-pueblo, Guánica Municipio	3 391	1 807	39.7	32.6	1 346	37.0	832	76.8	19.8	1.7	290	43.8	157
Guaniquilla barrio, Aguada Municipio	1 948	1 040	42.4	36.1	825	20.1	648	90.1	15.0	-	235	64.7	203
Guaonico barrio, Utuado Municipio	600	333	41.7	39.0	250	26.8	176	90.9	13.6	-	6	-	-
Guaraguao barrio, Guaynabo Municipio	3 071	1 533	43.7	35.8	1 343	15.0	1 108	89.3	30.4	4.4	237	42.2	122
Guaraguao barrio, Ponce Municipio	720	371	44.9	36.9	317	41.0	193	80.3	20.2	7.3	63	27.0	29
Guaraguao Abajo barrio, Bayamón Municipio	5 975	3 168	51.1	43.1	3 056	10.4	2 622	93.2	17.6	3.2	629	53.7	390
Guaraguao Arriba barrio, Bayamón Municipio	1 219	631	36.3	36.1	442	27.4	300	90.3	26.7	-	90	24.4	41
Guardarraya barrio, Patillas Municipio	1 515	808	35.4	26.9	536	23.5	405	93.3	23.2	4.4	136	39.7	58
Guásimas barrio, Arroyo Municipio	2 928	1 597	32.3	25.7	947	25.0	641	83.5	17.2	3.0	136	44.9	80
Guatemala barrio, San Sebastián Municipio	2 309	1 099	45.4	39.7	1 049	22.5	813	87.6	10.7	2.3	129	52.7	86
Guavate barrio, Cayey Municipio	1 119	579	29.3	30.4	328	14.0	278	89.2	16.2	-	86	58.1	111
Guayabal comunidad, Juana Díaz Municipio	1 756	976	28.4	25.7	498	22.3	374	82.9	18.2	8.6	148	44.6	69
Guayabal barrio, Juana Díaz Municipio	4 020	2 157	31.8	25.8	1 278	23.6	954	83.6	25.8	6.1	348	45.7	196
Guayabo barrio, Aguada Municipio	2 368	1 246	43.4	34.5	1 027	21.3	770	87.1	9.5	1.0	189	46.6	93
Guayabo Dulce barrio, Adjuntas Municipio	80	29	62.5	48.3	50	16.0	42	100.0	85.7	-	-	(X)	-
Guayabos barrio, Isabela Municipio	1 085	572	36.2	26.2	393	37.7	230	85.7	7.8	-	55	49.1	46
Guayabota barrio, Yabucoa Municipio	2 357	1 152	29.1	23.0	687	28.5	449	84.2	19.4	4.7	136	41.2	82
Guayacán barrio, Ceiba Municipio	2 051	893	72.5	48.8	689	10.9	1 395	77.2	21.6	0.5	363	40.2	177
Guayama zona urbana, Guayama Municipio	15 884	8 712	41.5	35.0	6 591	26.1	4 750	86.5	15.1	4.0	1 381	51.0	1 029
Guayama barrio-pueblo, Guayama Municipio	12 603	6 962	39.4	32.5	4 961	29.9	3 389	81.8	12.8	5.3	1 027	48.1	757
Guayanilla zona urbana, Guayanilla Municipio	4 014	2 237	35.1	30.2	1 404	22.6	1 041	94.8	19.7	1.7	282	31.9	108
Guayanilla barrio-pueblo, Guayanilla Municipio	3 783	2 086	34.5	29.7	1 302	21.7	979	94.5	19.2	1.8	265	32.1	100
Guaynabo zona urbana, Guaynabo Municipio	60 831	32 693	49.0	41.6	29 409	8.6	26 786	91.6	15.8	2.5	4 701	52.7	3 117
Guaynabo barrio-pueblo, Guaynabo Municipio	2 308	1 296	41.4	36.0	949	13.2	817	82.6	16.8	3.2	227	54.2	159
Guayo barrio, Adjuntas Municipio	622	325	43.9	36.0	273	15.8	217	87.6	8.8	1.4	42	69.0	37
Guerrero barrio, Aguadilla Municipio	2 831	1 030	25.5	30.2	722	33.7	449	79.1	12.0	2.9	180	42.2	87
Guerrero barrio, Isabela Municipio	2 847	1 518	40.5	32.3	1 153	27.4	820	91.2	14.8	-	234	51.7	164
Guilarte barrio, Adjuntas Municipio	787	398	27.4	21.4	216	32.4	146	97.3	28.8	2.7	79	16.5	30
Gurabo zona urbana, Gurabo Municipio	6 672	3 564	35.7	27.9	2 380	19.0	1 856	85.3	17.6	6.3	578	44.3	249
Gurabo barrio-pueblo, Gurabo Municipio	1 408	741	25.0	18.2	352	15.6	280	68.2	13.9	14.3	148	42.6	44
Gurabo Abajo barrio, Juncos Municipio	2 707	1 401	37.8	28.8	1 024	26.9	729	84.4	21.4	6.6	211	28.0	88
Gurabo Arriba barrio, Juncos Municipio	420	193	38.3	36.8	161	13.7	139	92.8	10.8	7.2	37	40.5	15
Guzmán Abajo barrio, Río Grande Municipio	4 864	2 507	36.1	31.2	1 758	14.3	1 490	91.7	18.2	5.0	438	41.3	205
Guzmán Arriba barrio, Río Grande Municipio	650	309	46.3	46.0	301	13.0	262	92.7	24.4	-	51	54.9	32
Hatillo barrio, Añasco Municipio	933	498	48.7	42.2	454	36.1	290	78.6	12.8	9.0	99	46.5	43
Hatillo zona urbana, Hatillo Municipio	3 982	2 174	32.7	27.3	1 303	19.0	1 006	83.1	20.5	2.6	282	37.9	84
Hatillo barrio, Hatillo Municipio	3 144	1 660	35.4	30.7	1 114	17.2	886	93.2	14.9	1.7	305	37.4	108
Hatillo barrio-pueblo, Hatillo Municipio	1 959	1 123	32.4	27.1	635	18.4	480	70.4	20.2	5.0	126	38.1	30
Hato barrio, San Lorenzo Municipio	5 151	2 748	40.7	32.9	2 094	27.1	1 502	80.3	14.0	8.9	493	39.6	255
Hato Abajo barrio, Arecibo Municipio	17 869	9 701	41.6	34.3	7 438	15.9	5 953	89.3	16.0	4.0	1 243	46.3	619
Hato Arriba barrio, Arecibo Municipio	5 957	3 093	39.5	28.0	2 354	15.8	1 926	91.0	18.0	1.4	453	38.2	224
Hato Arriba comunidad, San Sebastián Municipio	565	313	23.0	16.0	130	21.5	102	85.3	5.9	10.8	45	22.2	8
Hato Arriba barrio, San Sebastián Municipio	1 516	771	36.4	28.8	552	13.8	468	93.2	10.0	2.4	85	41.2	47
Hato Candal comunidad, Río Grande Municipio	1 699	949	40.6	33.7	689	36.9	424	87.3	18.6	8.5	228	42.5	67
Hato Nuevo barrio, Guaynabo Municipio	2 396	1 273	47.2	38.3	1 131	12.4	966	86.7	14.2	6.4	182	52.2	131
Hato Nuevo barrio, Gurabo Municipio	5 384	2 794	42.8	35.0	2 302	16.5	1 861	93.3	22.1	5.1	525	54.3	404

Table 8. **Employment Status and Journey to Work: 2000**—Con.

[Data based on a sample (except Tables 65-68). For information on confidentiality protection, coverage, sampling error, and nonsampling error, see Appendix G.
For location of definitions, see "How to Use This Census Report"]

Puerto Rico Municipio Municipio Subdivision and Place Subbarrio	Population 16 years and over												Own children under 6 years, all parents in family in labor force
			Labor force								Females with own children under 6 years		
			Percent in labor force		Civilian labor force		Workers						
								Means of transportation to work					
	Total	Female	Total	Female	Number	Percent un-employed	Number	Percent using car, truck, or van	Percent in carpools	Percent using public trans-portation	Number	Percent in labor force	
MUNICIPIO SUBDIVISION AND PLACE—Con.													
Hato Puerco barrio, Canóvanas Municipio	5 374	2 668	38.6	31.8	2 074	16.9	1 626	94.7	27.1	2.5	463	48.6	261
Hato Puerco Abajo barrio, Villalba Municipio	1 198	622	29.6	22.7	355	28.7	243	80.2	30.9	2.5	150	22.7	41
Hato Puerco Arriba barrio, Villalba Municipio	6 455	3 159	40.6	34.1	2 621	30.7	1 771	83.7	20.2	5.9	624	40.9	365
Hato Rey Central barrio, San Juan Municipio	16 456	9 035	39.4	32.3	6 476	18.4	5 145	69.7	15.8	16.9	1 085	44.0	524
Hato Rey Norte barrio, San Juan Municipio	13 295	7 851	46.9	41.9	6 195	7.7	5 527	83.3	13.5	6.3	874	48.4	488
Hato Rey Sur barrio, San Juan Municipio	9 746	5 920	48.8	42.8	4 748	14.3	4 001	72.7	13.5	11.4	392	64.5	304
Hato Tejas barrio, Bayamón Municipio	35 816	19 600	45.9	39.3	16 226	11.5	14 145	89.6	16.4	4.8	2 448	51.1	1 688
Hato Viejo barrio, Arecibo Municipio	1 577	769	42.3	32.8	667	15.7	536	70.0	15.1	11.6	142	44.4	101
Hato Viejo barrio, Ciales Municipio	1 677	868	35.3	30.1	592	15.4	488	92.6	20.3	2.7	151	61.6	125
Hayales barrio, Coamo Municipio	887	434	40.0	36.6	355	29.3	251	97.2	25.9	-	118	38.1	45
Helechal barrio, Barranquitas Municipio	2 816	1 526	34.0	26.1	958	32.4	629	89.5	16.2	2.2	299	27.1	109
Herreras barrio, Río Grande Municipio	600	317	37.2	30.6	223	35.0	145	66.2	10.3	15.2	39	38.5	34
Higuillar barrio, Dorado Municipio	16 773	8 804	43.7	37.3	7 285	15.0	6 067	89.6	16.0	3.0	1 421	46.2	816
Hoconuco Alto barrio, San Germán Municipio	558	261	38.4	22.6	214	33.6	142	86.6	9.9	2.1	35	42.9	21
Hoconuco Bajo barrio, San Germán Municipio	1 181	590	37.3	32.0	441	20.9	349	91.7	21.2	3.7	33	36.4	34
Honduras barrio, Barranquitas Municipio	1 515	758	33.3	24.3	505	24.8	349	93.7	17.5	2.0	126	43.7	45
Honduras barrio, Cidra Municipio	1 261	690	25.2	21.6	318	24.5	221	90.0	17.2	6.8	68	47.1	17
Hormigueros zona urbana, Hormigueros Municipio	10 033	5 486	41.6	35.4	4 145	20.2	3 233	91.8	15.6	1.7	725	44.6	363
Hormigueros barrio, Hormigueros Municipio	2 524	1 352	47.5	38.6	1 190	15.0	987	95.3	18.1	1.1	179	50.8	120
Hormigueros barrio-pueblo, Hormigueros Municipio	812	420	40.5	34.3	329	17.0	251	90.8	14.3	2.8	66	54.5	36
Hoya Mala barrio, San Sebastián Municipio	2 743	1 475	41.8	31.9	1 147	27.6	815	86.5	15.5	2.3	199	44.7	109
Hoyo Mulas barrio, Carolina Municipio	26 104	14 429	46.4	40.4	12 092	13.0	10 299	89.3	20.8	6.4	2 028	52.4	1 362
H. Rivera Colón comunidad, Toa Alta Municipio	1 713	854	29.9	20.6	513	10.5	444	97.3	42.1	0.9	162	25.3	53
Húcares barrio, Naguabo Municipio	1 453	722	30.8	27.1	448	34.4	280	94.6	19.6	3.2	196	40.3	109
Humacao zona urbana, Humacao Municipio	15 861	8 877	36.6	32.4	5 809	17.9	4 594	87.6	14.1	2.7	1 300	42.2	594
Humacao barrio-pueblo, Humacao Municipio	3 830	2 189	35.7	29.6	1 367	20.1	1 073	87.5	13.4	1.2	298	52.0	163
Humatas barrio, Añasco Municipio	345	157	31.6	22.9	109	33.0	69	73.9	27.5	-	18	-	-
Imbéry comunidad, Barceloneta Municipio	2 285	1 199	37.4	29.7	854	24.0	637	90.1	17.3	6.0	165	31.5	67
Indiera Alta barrio, Maricao Municipio	977	511	35.3	19.2	345	18.3	282	72.7	19.1	-	94	30.9	47
Indiera Baja barrio, Maricao Municipio	483	230	38.5	29.1	186	30.6	123	88.6	9.8	-	30	26.7	15
Indiera Fría barrio, Maricao Municipio	325	141	31.4	15.6	102	22.5	71	80.3	15.5	-	29	37.9	24
Indios comunidad, Guayanilla Municipio	1 290	688	39.2	31.8	506	35.4	309	79.9	18.1	6.5	154	56.5	84
Indios barrio, Guayanilla Municipio	1 573	795	35.4	29.6	557	35.7	346	85.0	13.6	4.0	188	43.1	60
Ingenio comunidad, Toa Baja Municipio	4 074	2 111	35.4	30.7	1 442	28.0	1 009	84.7	25.2	10.1	503	35.8	179
Isabela zona urbana, Isabela Municipio	9 777	5 227	38.9	31.9	3 792	27.7	2 650	82.5	14.8	2.0	741	43.6	455
Isabela barrio-pueblo, Isabela Municipio	6 995	3 736	39.4	31.7	2 747	27.0	1 966	79.5	16.1	2.3	506	44.9	334
Isabel II barrio-pueblo, Vieques Municipio	1 171	635	28.5	20.0	334	36.5	206	80.1	17.0	3.4	76	34.2	57
Isla de Mona e Islote Monito barrio, Mayagüez Municipio	-	-	(X)	(X)	-	(X)	-	(X)	(X)	(X)	-	(X)	-
Islote barrio, Arecibo Municipio	4 622	2 438	33.2	23.8	1 533	20.9	1 160	87.2	15.8	9.1	333	31.8	139
Jacaboa barrio, Patillas Municipio	869	386	24.9	18.7	216	18.5	176	93.8	15.9	3.4	63	22.2	17
Jacaguas barrio, Juana Díaz Municipio	3 237	1 691	42.5	32.1	1 364	25.2	983	89.7	22.5	5.1	349	35.2	117
Jácana barrio, Yauco Municipio	1 456	751	37.5	27.4	546	23.4	406	87.7	19.7	5.2	96	32.3	41
Jácanas barrio, Yabucoa Municipio	2 544	1 301	33.1	25.8	842	21.6	639	91.1	19.6	3.8	238	34.0	94
Jagual barrio, Patillas Municipio	395	226	40.8	36.3	161	14.3	138	100.0	21.0	-	31	83.9	33
Jagual comunidad, San Lorenzo Municipio	1 005	521	35.2	24.8	354	24.9	260	79.2	16.5	9.6	115	29.6	49
Jagual barrio, San Lorenzo Municipio	2 981	1 491	37.8	28.9	1 119	25.7	799	86.1	22.2	6.6	267	33.0	129
Jagua Pasto barrio, Guayanilla Municipio	47	32	17.0	-	8	100.0	-	(X)	(X)	(X)	16	-	-
Jaguar barrio, Gurabo Municipio	638	341	40.8	29.6	260	13.1	214	87.9	9.8	12.1	36	58.3	21
Jaguas barrio, Ciales Municipio	3 403	1 753	35.3	29.9	1 202	24.4	872	86.6	8.7	4.0	337	43.3	167
Jaguas barrio, Guayanilla Municipio	774	418	34.1	28.0	264	4.9	251	88.4	18.3	-	82	22.0	37
Jaguas barrio, Gurabo Municipio	1 524	746	47.2	39.8	720	15.6	598	93.6	11.0	2.5	146	44.5	116
Jaguas barrio, Peñuelas Municipio	1 692	859	38.0	29.8	643	14.9	539	82.7	23.7	5.8	230	41.7	116
Jagüey barrio, Aguada Municipio	1 529	844	36.6	26.4	560	17.7	449	87.8	9.1	1.1	94	44.7	42
Jagüey barrio, Rincón Municipio	717	383	22.7	17.5	163	32.5	110	93.6	4.5	6.4	40	52.5	22
Jagüeyes barrio, Aguas Buenas Municipio	1 962	970	39.8	32.7	781	6.8	680	96.2	12.1	-	139	29.5	79
Jaguitas barrio, Hormigueros Municipio	1 319	733	47.8	40.0	630	22.2	453	94.5	27.8	2.4	115	37.4	55
Jájome Alto barrio, Cayey Municipio	467	241	35.3	18.7	165	20.6	131	94.7	35.1	-	59	11.9	6
Jájome Bajo barrio, Cayey Municipio	489	245	41.5	24.9	203	36.9	128	72.7	23.4	6.3	47	53.2	23
Jauca barrio, Jayuya Municipio	109	53	33.9	24.5	37	24.3	28	100.0	-	-	-	(X)	-
Jauca comunidad, Santa Isabel Municipio	1 403	777	37.1	28.2	521	20.7	400	84.8	13.5	4.3	106	48.1	85
Jauca 1 barrio, Santa Isabel Municipio	1 935	1 041	38.7	29.8	749	17.8	583	89.0	17.3	2.9	136	49.3	114
Jauca 2 barrio, Santa Isabel Municipio	2 357	1 231	50.5	47.4	1 175	21.4	929	93.1	30.7	1.1	394	69.5	331
Jayuya zona urbana, Jayuya Municipio	2 500	1 254	35.2	25.2	879	35.2	544	76.5	19.1	1.3	211	26.1	96
Jayuya barrio-pueblo, Jayuya Municipio	1 206	599	32.3	24.0	389	41.4	217	66.4	20.7	-	114	28.1	47
Jayuya Abajo barrio, Jayuya Municipio	2 164	1 134	41.3	32.8	894	31.2	573	88.3	22.9	2.3	155	34.2	103
Jiménez barrio, Río Grande Municipio	2 207	1 092	40.7	29.0	898	21.3	698	96.4	17.0	2.7	138	52.2	85
Jobos comunidad, Guayama Municipio	2 525	1 286	39.6	31.3	1 000	39.6	579	78.8	18.3	10.0	236	40.7	132
Jobos barrio, Guayama Municipio	5 887	2 345	28.2	29.6	1 659	34.7	1 032	78.2	13.9	7.1	458	34.7	194
Jobos barrio, Isabela Municipio	2 768	1 371	39.2	31.4	1 085	20.6	850	89.3	19.2	3.4	223	33.2	103
Juana Díaz zona urbana, Juana Díaz Municipio	7 332	3 966	34.0	26.4	2 476	29.2	1 733	81.1	16.6	4.1	463	43.8	279
Juana Díaz barrio-pueblo, Juana Díaz Municipio	3 546	1 947	31.9	22.3	1 116	37.3	696	70.8	15.8	9.2	219	43.4	130
Juan Alonso barrio, Mayagüez Municipio	1 076	492	50.2	32.3	540	18.1	436	91.7	7.1	-	55	85.5	53
Juan Asencio barrio, Aguas Buenas Municipio	2 003	1 037	31.9	28.7	638	3.1	596	85.1	15.8	6.2	194	33.5	102
Juan González barrio, Adjuntas Municipio	565	282	41.4	25.5	234	36.3	149	90.6	20.8	4.7	61	9.8	-
Juan Martín barrio, Luquillo Municipio	704	347	38.2	21.0	269	17.1	212	95.8	21.7	4.2	35	60.0	46
Juan Martín barrio, Yabucoa Municipio	2 614	1 365	36.1	31.6	943	14.3	776	85.3	16.6	5.9	257	46.3	162
Juan Sánchez barrio, Bayamón Municipio	19 946	9 394	39.0	40.7	7 548	7.2	6 985	93.2	15.5	2.9	1 797	47.1	983

Table 8. **Employment Status and Journey to Work: 2000**—Con.

[Data based on a sample (except Tables 65-68). For information on confidentiality protection, coverage, sampling error, and nonsampling error, see Appendix G.
For location of definitions, see "How to Use This Census Report"]

Puerto Rico Municipio Municipio Subdivision and Place Subbarrio	Population 16 years and over												Own children under 6 years, all parents in family in labor force
			Labor force								Females with own children under 6 years		
			Percent in labor force		Civilian labor force		Workers						
								Means of transportation to work					
	Total	Female	Total	Female	Number	Percent un-employed	Number	Percent using car, truck, or van	Percent in carpools	Percent using public trans-portation	Number	Percent in labor force	
MUNICIPIO SUBDIVISION AND PLACE—Con.													
Juncal comunidad, San Sebastián Municipio	853	449	34.0	22.5	290	25.5	205	100.0	19.5	-	47	21.3	21
Juncal barrio, San Sebastián Municipio	1 503	817	35.9	24.7	539	22.4	396	94.7	21.5	-	98	25.5	32
Juncos zona urbana, Juncos Municipio	6 441	3 544	38.9	31.8	2 507	25.1	1 793	80.7	21.0	6.1	579	52.8	358
Juncos barrio-pueblo, Juncos Municipio	2 062	1 153	35.2	28.3	725	16.8	552	62.3	14.3	14.3	153	62.7	86
La Alianza comunidad, Arecibo Municipio	1 623	857	40.9	30.1	663	28.7	461	95.2	18.9	2.0	156	48.1	69
La Dolores comunidad, Río Grande Municipio	2 710	1 341	34.8	26.8	936	23.7	701	73.8	20.4	12.3	177	41.2	85
La Fermina comunidad	2 410	1 245	38.2	29.9	915	29.6	601	85.2	15.8	1.8	199	29.6	36
Humacao Municipio (part)	1 545	749	38.6	28.3	597	31.7	364	85.2	15.9	2.2	124	35.5	25
Las Piedras Municipio (part)	865	496	37.3	32.3	318	25.8	237	85.2	15.6	1.3	75	20.0	11
La Gloria barrio, Trujillo Alto Municipio	3 520	1 736	42.8	35.9	1 493	15.4	1 225	83.7	27.8	4.7	217	44.2	157
Lagunas barrio, Aguada Municipio	2 301	1 180	42.3	35.8	973	21.0	764	90.1	13.4	-	159	39.0	102
Lajas zona urbana, Lajas Municipio	3 929	2 185	42.1	34.2	1 645	22.1	1 274	89.8	18.7	2.0	304	57.9	230
Lajas barrio, Lajas Municipio	1 774	964	33.4	28.2	593	27.7	419	83.5	19.3	5.5	107	52.3	94
Lajas barrio-pueblo, Lajas Municipio	569	302	36.2	21.5	206	22.3	160	60.6	21.9	8.1	45	57.8	33
Lajas Arriba barrio, Lajas Municipio	2 020	1 009	35.2	31.2	711	32.2	442	91.4	29.2	3.4	164	31.7	68
La Luisa comunidad, Manatí Municipio	2 516	1 352	35.3	27.5	889	30.8	595	82.9	13.9	9.1	215	37.2	91
Lamboglia comunidad, Patillas Municipio	811	383	33.5	35.8	272	25.4	201	86.1	29.9	6.5	87	44.8	37
Lapa barrio, Cayey Municipio	127	65	54.3	21.5	69	18.8	56	85.7	37.5	-	32	18.8	16
Lapa barrio, Salinas Municipio	6 897	3 664	38.7	30.3	2 652	27.5	1 850	86.5	21.3	7.0	709	37.1	326
La Parguera comunidad, Lajas Municipio	1 047	547	38.7	30.9	405	23.5	302	83.8	18.5	-	66	43.9	38
La Playa comunidad, Añasco Municipio	1 665	835	46.5	38.0	774	34.0	490	82.7	12.4	1.2	129	58.9	77
La Plena comunidad, Salinas Municipio	702	380	30.5	20.5	214	40.7	120	87.5	41.7	3.3	63	50.8	28
Lares zona urbana, Lares Municipio	5 253	2 872	35.6	29.2	1 871	22.7	1 414	89.1	17.0	1.5	441	40.6	197
Lares barrio, Lares Municipio	3 002	1 461	35.5	28.5	1 065	20.8	834	87.6	17.7	0.8	217	29.0	79
Lares barrio-pueblo, Lares Municipio	2 684	1 511	32.6	27.7	874	24.4	661	86.2	18.9	2.0	221	25.8	69
Las Marías comunidad, Añasco Municipio	1 411	733	38.5	33.3	543	21.7	425	81.2	6.8	5.2	85	29.4	38
Las Marías zona urbana, Las Marías Municipio	787	428	52.0	42.5	409	27.6	289	72.7	15.9	10.7	36	52.8	23
Las Marías barrio-pueblo, Las Marías Municipio	330	172	47.3	34.3	156	34.0	103	59.2	6.8	11.7	32	62.5	28
Las Ochenta comunidad, Salinas Municipio	752	358	30.7	26.0	231	27.7	162	84.0	35.2	2.5	90	22.2	35
Las Ollas comunidad, Santa Isabel Municipio	1 440	795	36.9	28.6	532	24.2	373	94.1	16.6	4.3	163	33.7	60
Las Palmas barrio, Utuado Municipio	966	520	37.3	31.5	360	39.4	211	86.7	10.4	5.7	74	58.1	86
Las Piedras zona urbana, Las Piedras Municipio	4 724	2 531	41.7	34.1	1 956	23.1	1 501	90.1	14.9	0.9	473	40.2	232
Las Piedras barrio-pueblo, Las Piedras Municipio	1 385	698	34.8	30.4	482	33.6	320	76.6	21.9	2.2	125	32.0	58
La Torre barrio, Lares Municipio	1 217	627	38.8	27.6	462	22.1	346	90.8	30.6	1.7	126	50.8	62
Lavadero barrio, Hormigueros Municipio	3 068	1 676	47.3	38.5	1 435	18.0	1 165	91.4	17.3	0.9	336	58.6	223
Leguísamo barrio, Mayagüez Municipio	1 601	816	37.0	28.3	593	22.8	446	91.5	13.0	2.9	103	21.4	28
Levittown comunidad, Toa Baja Municipio	23 658	12 896	48.8	43.2	11 486	13.1	9 696	89.9	20.5	4.6	1 755	63.2	1 268
Liborio Negrón Torres comunidad, Sabana Grande Municipio	1 026	541	31.1	23.3	319	25.1	239	92.9	26.4	-	66	36.4	29
Limaní barrio, Adjuntas Municipio	274	150	44.2	24.7	121	39.7	73	90.4	28.8	-	8	100.0	-
Limón barrio, Mayagüez Municipio	1 264	618	36.4	26.2	460	15.9	381	91.3	37.0	5.5	69	31.9	53
Limón barrio, Utuado Municipio	139	77	14.4	18.2	20	30.0	14	100.0	57.1	-	-	(X)	-
Limones barrio, Yabucoa Municipio	2 970	1 516	32.2	26.5	956	22.2	726	85.7	21.6	3.0	228	35.5	83
Lirios barrio, Juncos Municipio	3 689	1 980	43.3	35.3	1 599	28.0	1 125	91.6	23.1	2.0	420	51.0	260
Lizas barrio, Maunabo Municipio	687	349	34.2	30.1	235	2.1	221	89.1	21.3	3.6	55	16.4	10
Llanadas barrio, Isabela Municipio	2 016	1 040	46.3	35.9	934	20.7	678	88.2	6.2	2.5	142	38.0	65
Llano barrio, Guayanilla Municipio	523	234	28.1	18.4	147	34.0	85	81.2	22.4	7.1	24	-	-
Llanos barrio, Aibonito Municipio	4 862	2 502	37.3	30.5	1 810	22.0	1 396	90.3	21.3	1.0	444	45.9	192
Llanos barrio, Lajas Municipio	570	287	38.2	23.3	218	25.7	157	100.0	18.5	-	41	51.2	32
Llanos Costa barrio, Cabo Rojo Municipio	2 792	1 400	38.8	28.6	1 084	19.9	839	92.4	14.2	1.4	150	42.7	104
Llanos Tuna barrio, Cabo Rojo Municipio	4 593	2 394	41.3	33.9	1 895	23.6	1 371	93.4	21.7	4.2	394	59.6	229
Llave barrio, Vieques Municipio	16	9	56.3	100.0	9	-	9	100.0	-	-	-	(X)	-
Lluveras comunidad, Sabana Grande Municipio	1 545	824	31.0	24.8	479	39.2	283	70.0	16.3	-	153	30.1	22
Loíza zona urbana, Loíza Municipio	2 765	1 556	29.9	27.5	826	39.3	473	67.4	22.0	8.5	314	43.3	161
Loíza barrio-pueblo, Loíza Municipio	2 765	1 556	29.9	27.5	826	39.3	473	67.4	22.0	8.5	314	43.3	161
Lomas comunidad, Canóvanas Municipio	692	325	41.6	29.8	279	21.1	229	95.2	35.4	2.2	73	60.3	61
Lomas barrio, Canóvanas Municipio	4 049	2 076	34.6	26.8	1 390	23.4	1 058	89.3	26.9	5.2	424	46.7	271
Lomas barrio, Juana Díaz Municipio	983	483	32.0	20.3	315	36.5	200	73.5	23.5	-	73	23.3	44
Lomas barrio, Naranjito Municipio	2 929	1 493	23.6	14.3	691	12.4	585	95.4	18.1	3.8	225	17.3	51
Los Llanos comunidad, Coamo Municipio	1 668	900	41.3	34.2	689	16.3	557	89.9	8.4	4.7	193	40.4	86
Los Llanos barrio, Coamo Municipio	2 583	1 341	40.6	34.3	1 041	17.7	838	89.0	13.8	4.8	285	40.0	155
Luis Lloréns Torres comunidad, Juana Díaz Municipio	2 338	1 228	44.7	33.4	1 038	28.5	717	86.9	19.2	7.0	292	36.6	99
Luis M. Cintrón comunidad, Fajardo Municipio	1 913	1 053	34.6	24.8	661	22.2	478	83.1	21.1	9.8	139	15.1	44
Luquillo zona urbana, Luquillo Municipio	5 921	3 217	41.3	32.2	2 440	22.4	1 844	82.3	17.1	6.5	535	51.0	335
Luquillo barrio-pueblo, Luquillo Municipio	1 030	564	39.5	33.7	407	34.2	268	75.7	9.3	11.2	77	42.9	42
Luyando comunidad, Aguada Municipio	2 439	1 222	42.1	36.3	1 027	18.1	813	93.1	12.8	-	256	48.0	216
Mabú barrio, Humacao Municipio	6 399	3 461	35.2	28.4	2 252	19.6	1 688	86.2	16.2	5.1	527	38.5	160
Macaná barrio, Guayanilla Municipio	1 280	593	33.0	25.0	423	28.6	268	85.4	27.2	3.4	49	65.3	84
Macaná barrio, Peñuelas Municipio	675	326	40.1	30.7	271	19.2	205	90.7	26.8	2.4	33	42.4	20
Machete barrio, Guayama Municipio	1 627	905	56.4	49.1	917	21.0	686	94.3	16.6	3.8	303	58.7	190
Machos barrio, Ceiba Municipio	3 408	1 665	46.3	38.1	1 168	14.5	1 368	71.3	15.5	21.2	159	52.8	117
Machuchal barrio, Sabana Grande Municipio	3 580	1 901	36.6	30.1	1 309	19.5	1 037	94.9	23.2	0.8	300	43.7	137
Machuelo Abajo barrio, Ponce Municipio	9 834	5 536	39.8	31.4	3 905	28.2	2 748	87.5	18.0	6.3	721	42.2	417
Machuelo Arriba barrio, Ponce Municipio	10 514	5 677	43.3	35.4	4 550	20.5	3 547	89.0	17.8	5.0	709	45.0	415
Magas barrio, Guayanilla Municipio	2 429	1 242	41.6	36.1	1 010	30.8	678	84.8	26.4	4.3	290	43.4	155
Magas Arriba comunidad, Guayanilla Municipio	806	391	29.7	22.5	239	36.4	147	84.4	27.2	-	34	17.6	-
Magos barrio, San Sebastián Municipio	225	107	36.4	29.9	82	24.4	62	88.7	-	-	6	-	-
Maguayo barrio, Dorado Municipio	3 529	1 865	36.2	25.4	1 278	11.0	1 120	91.6	17.7	6.5	270	29.3	93

Table 8. **Employment Status and Journey to Work: 2000**—Con.

[Data based on a sample (except Tables 65-68). For information on confidentiality protection, coverage, sampling error, and nonsampling error, see Appendix G.
For location of definitions, see "How to Use This Census Report"]

Puerto Rico Municipio Municipio Subdivision and Place Subbarrio	Population 16 years and over												Own children under 6 years, all parents in family in labor force
			Labor force								Females with own children under 6 years		
			Percent in labor force		Civilian labor force		Workers						
								Means of transportation to work					
	Total	Female	Total	Female	Number	Percent un-employed	Number	Percent using car, truck, or van	Percent in carpools	Percent using public trans-portation	Number	Percent in labor force	
MUNICIPIO SUBDIVISION AND PLACE—Con.													
Magueyes barrio, Corozal Municipio	236	121	7.2	-	17	-	17	70.6	41.2	-	6	-	-
Magueyes barrio, Ponce Municipio	4 682	2 486	43.3	32.2	2 022	22.5	1 556	93.1	17.5	2.4	375	34.1	201
Magueyes Urbano barrio, Ponce Municipio	1 068	551	43.4	35.4	464	20.7	351	98.0	28.5	1.4	89	52.8	47
Maizales barrio, Naguabo Municipio	1 572	819	40.7	36.3	640	25.6	434	93.8	16.6	-	160	40.6	91
Maleza Alta barrio, Aguadilla Municipio	1 277	666	53.6	50.0	673	7.7	626	92.7	24.6	1.8	96	61.5	57
Maleza Baja barrio, Aguadilla Municipio	2 413	1 271	49.1	36.0	737	10.2	1 100	92.6	34.1	-	198	44.9	103
Malezas barrio, Mayagüez Municipio	821	415	34.6	22.2	284	13.4	246	83.3	26.0	-	61	26.2	21
Mal Paso barrio, Aguada Municipio	2 096	1 094	42.3	30.2	886	13.7	754	93.6	12.7	2.0	104	61.5	87
Mambiche barrio, Humacao Municipio	1 524	822	35.2	26.0	537	16.2	412	97.3	24.5	1.5	140	25.7	42
Mamey barrio, Aguada Municipio	1 600	848	42.7	31.0	683	22.1	516	87.0	15.1	3.3	175	40.0	107
Mamey barrio, Guaynabo Municipio	2 405	1 224	48.0	41.3	1 149	14.5	960	92.0	20.8	3.6	208	61.1	163
Mamey barrio, Gurabo Municipio	3 096	1 694	50.9	41.5	1 570	12.4	1 338	92.1	17.4	3.8	363	52.6	272
Mamey barrio, Juncos Municipio	2 694	1 447	47.8	43.3	1 287	20.3	983	91.8	20.4	4.5	248	64.1	192
Mamey barrio, Patillas Municipio	1 849	1 007	39.3	30.5	726	18.9	555	89.2	14.6	-	185	37.3	67
Mameyal barrio, Dorado Municipio	-	-	(X)	(X)	-	(X)	-	(X)	(X)	(X)	-	(X)	-
Mameyes Abajo barrio, Utuado Municipio	816	391	34.1	23.0	278	50.0	126	87.3	10.3	-	81	25.9	25
Mameyes Arriba barrio, Jayuya Municipio	1 546	711	35.0	22.4	541	37.3	333	85.0	33.6	-	170	37.1	52
Mameyes I barrio, Luquillo Municipio	1 840	974	39.1	31.2	720	30.4	497	81.9	20.1	7.2	113	38.9	75
Mameyes II barrio, Río Grande Municipio	2 164	1 094	40.8	35.2	876	17.7	713	86.0	25.0	9.1	139	45.3	73
Maná barrio, Corozal Municipio	1 452	709	28.0	18.8	406	12.6	348	90.8	17.2	-	137	35.8	73
Manatí zona urbana, Manatí Municipio	11 896	6 403	33.7	27.5	4 009	24.9	2 889	81.6	15.1	4.7	965	36.3	424
Manatí barrio-pueblo, Manatí Municipio	5 329	2 918	29.5	24.3	1 573	26.3	1 109	75.1	15.3	6.0	438	31.3	130
Maragüez barrio, Ponce Municipio	525	258	43.2	37.2	227	41.9	126	74.6	19.0	7.9	30	100.0	49
Maravilla Este barrio, Las Marías Municipio	773	365	47.9	40.0	370	41.4	217	88.9	28.6	-	29	20.7	15
Maravilla Norte barrio, Las Marías Municipio	484	265	27.7	25.3	134	45.5	67	100.0	-	-	18	66.7	14
Maravilla Sur barrio, Las Marías Municipio	1 220	685	50.6	40.1	617	26.9	439	88.4	15.3	4.3	129	41.9	70
Maresúa barrio, San Germán Municipio	944	467	40.5	31.3	382	18.6	302	90.1	24.2	7.9	59	28.8	31
María Antonia comunidad, Guánica Municipio	1 183	577	43.7	35.2	517	36.8	320	85.6	35.3	8.8	80	33.8	37
Mariana barrio, Humacao Municipio	2 377	1 260	38.2	32.1	909	18.9	671	96.4	12.5	3.6	173	43.9	49
Mariana barrio, Naguabo Municipio	1 365	685	37.1	27.9	494	16.6	416	92.8	31.0	2.4	129	58.1	82
Mariano Colón comunidad	1 674	860	31.5	25.3	528	31.8	353	91.8	19.3	4.2	173	25.4	56
Coamo Municipio (part)	1 567	808	33.7	27.0	528	31.8	353	91.8	19.3	4.2	173	25.4	56
Santa Isabel Municipio (part)	107	52	-	-	-	(X)	-	(X)	(X)	(X)	-	(X)	-
Marías barrio, Aguada Municipio	1 438	702	37.2	24.9	535	19.6	417	98.8	15.1	-	96	47.9	50
Marías barrio, Añasco Municipio	3 517	1 916	41.0	34.7	1 442	20.5	1 135	84.5	15.6	4.0	241	49.4	153
Marías barrio, Moca Municipio	1 331	652	33.1	20.7	441	16.6	362	94.5	23.5	-	170	18.2	45
Maricao zona urbana, Maricao Municipio	938	502	42.0	35.5	394	32.0	260	80.0	4.2	-	41	63.4	43
Maricao barrio-pueblo, Maricao Municipio	737	390	42.2	34.9	311	40.5	177	77.4	4.0	-	33	66.7	43
Maricao barrio, Vega Alta Municipio	3 653	1 923	38.7	32.6	1 415	16.6	1 134	85.8	16.2	7.5	346	49.1	164
Maricao Afuera barrio, Maricao Municipio	1 283	672	37.6	29.0	483	28.0	315	85.1	8.6	-	85	28.2	28
Marín barrio, Patillas Municipio	1 636	827	29.8	23.8	487	23.2	364	89.0	22.3	1.1	154	21.4	43
Martín González barrio, Carolina Municipio	17 998	9 927	44.8	39.6	8 032	18.3	6 354	89.0	21.4	6.5	1 510	51.1	1 052
Martorell comunidad, Yabucoa Municipio	2 151	1 099	34.1	28.2	733	23.6	549	83.8	26.4	4.0	163	38.7	63
Marueño comunidad, Ponce Municipio	656	348	42.4	30.5	278	21.9	217	86.6	37.3	9.2	47	66.0	40
Marueño barrio, Ponce Municipio	1 107	583	39.2	26.6	434	23.5	332	82.2	30.7	10.8	78	67.9	63
Masa barrio, Gurabo Municipio	1 318	622	37.6	33.3	495	20.6	393	80.4	21.1	12.5	108	30.6	32
Mata de Cañas barrio, Orocovis Municipio	332	171	46.4	33.3	154	21.4	108	100.0	44.4	-	39	41.0	21
Mata de Plátano barrio, Luquillo Municipio	6 286	3 312	46.6	37.7	2 921	21.4	2 216	86.4	18.2	5.0	534	56.0	379
Matón Abajo barrio, Cayey Municipio	867	458	40.6	31.4	352	32.4	232	86.6	19.4	2.2	97	47.4	67
Matón Arriba barrio, Cayey Municipio	597	317	38.4	26.2	229	22.3	162	93.8	24.1	4.9	34	29.4	21
Matuyas Alto barrio, Maunabo Municipio	308	147	51.0	56.5	157	10.2	126	83.3	14.3	7.1	7	-	10
Matuyas Bajo barrio, Maunabo Municipio	124	66	62.9	62.1	78	-	78	100.0	30.8	-	20	50.0	11
Maunabo barrio-pueblo, Maunabo Municipio	307	181	29.0	27.1	89	24.7	67	56.7	-	-	22	77.3	15
Maunabo zona urbana, Maunabo Municipio	1 643	859	31.2	23.3	512	28.3	356	75.8	18.8	4.5	116	46.6	75
Mavilla barrio, Vega Alta Municipio	328	162	22.6	11.7	74	36.5	37	100.0	45.9	-	34	26.5	11
Mayagüez zona urbana, Mayagüez Municipio	62 659	33 555	37.7	31.4	23 547	23.3	17 602	84.4	17.9	5.3	3 761	47.9	2 384
Mayagüez barrio-pueblo, Mayagüez Municipio	25 768	14 223	32.0	27.3	8 239	31.3	5 521	75.5	16.4	6.4	1 506	39.4	836
Mayagüez Arriba barrio, Mayagüez Municipio	4 958	2 390	31.0	26.4	1 532	19.1	1 219	89.3	20.7	7.2	279	41.6	129
Media Luna barrio, Toa Baja Municipio	8 886	4 695	34.2	24.6	3 043	23.0	2 266	78.2	14.4	10.8	802	28.2	331
Medianía Alta barrio, Loíza Municipio	6 425	3 478	30.3	26.5	1 948	44.4	1 032	71.6	23.1	20.5	620	35.2	261
Medianía Baja barrio, Loíza Municipio	6 176	3 299	35.8	32.9	2 214	21.8	1 679	76.2	19.8	17.7	518	43.8	313
Membrillo barrio, Camuy Municipio	2 407	1 264	43.4	35.7	1 045	16.4	849	92.3	17.2	1.5	275	50.2	200
Minillas barrio, Bayamón Municipio	33 019	17 954	41.9	36.6	13 808	12.6	11 811	90.5	19.8	5.0	2 398	52.6	1 613
Minillas barrio, San Germán Municipio	2 637	1 412	43.7	37.2	1 145	22.6	888	89.5	25.5	4.1	151	30.5	83
Mirabales barrio, San Sebastián Municipio	459	226	34.4	19.9	158	32.9	106	100.0	15.1	-	17	70.6	24
Miradero barrio, Cabo Rojo Municipio	10 833	5 806	47.8	41.3	5 171	18.6	4 095	93.5	21.6	1.2	996	50.0	644
Miradero barrio, Mayagüez Municipio	4 456	2 323	44.3	38.6	1 966	12.3	1 731	92.4	18.3	1.3	212	53.3	142
Miraflores barrio, Añasco Municipio	603	278	35.0	27.3	211	27.0	143	88.8	11.2	-	32	43.8	21
Miraflores barrio, Arecibo Municipio	3 824	1 812	33.6	30.0	1 286	28.8	871	91.2	15.5	5.4	291	44.3	127
Miranda comunidad, Vega Baja Municipio	1 527	803	32.1	27.1	490	14.5	406	87.2	15.8	4.2	148	30.4	42
Mirasol barrio, Lares Municipio	1 066	510	43.3	28.0	462	14.3	396	69.4	16.2	4.8	124	19.4	46
Moca zona urbana, Moca Municipio	3 487	1 906	40.8	31.5	1 412	22.5	1 074	85.3	12.7	-	249	47.8	156
Moca barrio-pueblo, Moca Municipio	1 440	777	38.9	29.9	560	25.7	416	77.6	11.8	-	110	54.5	78
Monacillo barrio, San Juan Municipio	9 629	5 338	48.7	40.7	4 685	9.6	4 172	92.3	15.2	2.8	630	45.2	344
Monacillo Urbano barrio, San Juan Municipio	23 307	11 616	39.2	37.4	9 123	11.3	7 905	89.5	14.9	4.9	1 799	48.9	996
Monserrate comunidad	2 136	1 080	34.7	27.1	742	27.6	526	85.2	9.9	3.8	120	40.0	72
Vega Alta Municipio (part)	186	123	17.2	7.3	32	-	32	100.0	-	-	-	(X)	-
Vega Baja Municipio (part)	1 950	957	36.4	29.7	710	28.9	494	84.2	10.5	4.0	120	40.0	72

Table 8. **Employment Status and Journey to Work: 2000**—Con.

[Data based on a sample (except Tables 65-68). For information on confidentiality protection, coverage, sampling error, and nonsampling error, see Appendix G.
For location of definitions, see "How to Use This Census Report"]

Puerto Rico Municipio Municipio Subdivision and Place Subbarrio	Population 16 years and over												Own children under 6 years, all parents in family in labor force
			Labor force								Females with own children under 6 years		
			Percent in labor force		Civilian labor force		Workers						
								Means of transportation to work					
	Total	Female	Total	Female	Number	Percent un-employed	Number	Percent using car, truck, or van	Percent in carpools	Percent using public trans-portation	Number	Percent in labor force	
MUNICIPIO SUBDIVISION AND PLACE—Con.													
Montalva barrio, Guánica Municipio	2 378	1 230	30.4	21.1	723	41.2	414	83.3	18.4	1.0	145	31.7	64
Montaña barrio, Aguadilla Municipio	2 963	1 527	39.3	25.1	1 155	14.5	954	87.7	13.9	3.2	211	39.3	103
Monte Grande comunidad, Cabo Rojo Municipio	1 415	749	37.0	34.4	524	24.4	364	95.1	12.1	1.6	122	54.9	73
Monte Grande barrio, Cabo Rojo Municipio	4 782	2 598	34.4	25.6	1 647	15.8	1 324	89.6	21.1	0.8	448	31.3	135
Monte Llano barrio, Cayey Municipio	2 864	1 488	47.0	39.1	1 346	17.6	1 083	90.0	12.9	0.8	323	49.8	162
Monte Llano barrio, Cidra Municipio	772	374	34.6	18.4	267	31.1	177	93.8	12.4	2.8	85	11.8	32
Monte Llano barrio, Morovis Municipio	1 969	1 131	42.3	36.2	828	26.8	597	90.1	20.8	1.2	242	43.4	191
Monte Llano barrio, Ponce Municipio	306	156	45.8	35.9	133	43.6	82	92.7	31.7	7.3	13	-	-
Montones barrio, Las Piedras Municipio	4 548	2 314	40.9	33.4	1 862	20.4	1 433	92.7	12.5	1.0	430	33.7	188
Montoso barrio, Maricao Municipio	747	390	38.8	29.7	290	33.8	184	92.4	29.9	-	58	39.7	34
Montoso barrio, Mayagüez Municipio	692	348	30.5	23.9	211	23.7	154	77.3	18.2	-	61	19.7	13
Mora comunidad, Isabela Municipio	1 463	769	35.9	32.1	525	31.2	361	91.4	19.9	-	69	58.0	47
Mora barrio, Isabela Municipio	3 194	1 737	33.4	30.1	1 066	23.8	766	92.2	13.7	0.7	271	40.6	100
Morovis zona urbana, Morovis Municipio	1 630	906	32.5	27.9	529	35.9	334	66.5	15.3	6.9	121	42.1	103
Morovis barrio-pueblo, Morovis Municipio	720	365	27.9	21.6	201	44.3	112	42.0	7.1	9.8	51	45.1	39
Morovis Norte barrio, Morovis Municipio	2 253	1 128	44.3	39.3	999	18.3	798	92.9	38.5	3.0	152	55.3	134
Morovis Sud barrio, Morovis Municipio	2 347	1 180	31.1	22.2	730	19.3	533	91.2	19.3	5.8	296	25.7	109
Mosquito barrio, Vieques Municipio	-	-	(X)	(X)	-	(X)	-	(X)	(X)	(X)	-	(X)	-
Mucarabones comunidad, Toa Alta Municipio	1 187	635	42.7	33.7	507	11.6	435	92.6	20.9	2.5	116	62.9	122
Mucarabones barrio, Toa Alta Municipio	13 326	6 990	50.8	42.3	6 770	12.3	5 807	93.1	23.4	3.2	1 563	58.5	1 219
Mula barrio, Aguas Buenas Municipio	2 683	1 348	42.5	33.6	1 139	12.7	936	89.4	11.9	2.9	192	53.6	149
Mulas barrio, Patillas Municipio	321	190	18.4	13.7	59	33.9	32	100.0	18.8	-	14	100.0	24
Mulita barrio, Aguas Buenas Municipio	188	90	28.7	35.6	54	14.8	40	100.0	-	-	23	69.6	17
Muñoz Rivera barrio, Patillas Municipio	591	276	45.9	42.4	271	49.1	130	95.4	22.3	4.6	35	20.0	17
Naguabo zona urbana, Naguabo Municipio	3 139	1 796	37.6	34.4	1 181	30.6	773	90.3	21.1	2.1	266	49.6	169
Naguabo barrio-pueblo, Naguabo Municipio	1 255	749	29.7	24.0	373	45.3	204	72.5	15.7	7.8	111	50.5	70
Naranjales barrio, Las Marías Municipio	471	233	31.4	17.2	148	33.8	83	89.2	24.1	-	32	9.4	11
Naranjales barrio, Mayagüez Municipio	1 027	516	31.8	24.6	327	21.7	250	96.0	30.4	4.0	122	20.5	45
Naranjito barrio, Hatillo Municipio	2 857	1 442	41.0	27.5	1 170	23.8	874	79.7	15.3	5.3	216	39.4	111
Naranjito zona urbana, Naranjito Municipio	1 367	748	27.9	20.5	381	30.2	243	60.5	18.1	11.5	98	20.4	16
Naranjito barrio-pueblo, Naranjito Municipio	873	464	29.4	23.3	257	29.6	166	71.7	26.5	13.9	59	27.1	16
Naranjo barrio, Aguada Municipio	2 653	1 378	40.7	31.6	1 079	19.2	837	92.8	15.1	-	276	46.7	195
Naranjo barrio, Comerío Municipio	1 299	629	32.5	27.0	422	19.4	340	89.4	36.2	3.5	123	39.0	42
Naranjo barrio, Fajardo Municipio	162	102	46.9	45.1	76	-	76	93.4	17.1	-	17	52.9	18
Naranjo barrio, Moca Municipio	1 953	1 022	38.0	28.1	743	25.0	551	95.3	16.5	1.3	260	35.4	74
Naranjo barrio, Yauco Municipio	527	277	40.0	37.9	211	46.0	108	93.5	25.9	-	31	64.5	22
Navarro barrio, Gurabo Municipio	3 880	2 013	41.5	30.8	1 610	12.0	1 383	89.3	13.9	1.6	269	44.6	216
Negros barrio, Corozal Municipio	831	457	23.9	16.6	199	20.1	159	100.0	3.8	-	95	9.5	8
Nuevo barrio, Bayamón Municipio	1 774	941	28.4	21.5	504	17.5	382	89.0	35.9	6.5	144	46.5	100
Nuevo barrio, Naranjito Municipio	2 802	1 471	35.5	28.5	996	10.0	869	85.5	16.3	8.4	273	42.5	112
Olimpo comunidad, Guayama Municipio	1 895	987	34.6	28.4	656	23.2	495	87.9	20.2	4.2	138	36.2	92
Oriente barrio, San Juan Municipio	25 883	14 529	39.1	32.5	10 109	21.5	7 705	74.8	20.2	16.7	1 942	40.1	968
Orocovis zona urbana, Orocovis Municipio	718	343	21.9	12.5	157	42.7	90	70.0	16.7	-	39	17.9	16
Orocovis barrio, Orocovis Municipio	2 367	1 193	25.1	17.7	595	33.8	371	92.5	12.9	4.3	261	16.5	53
Orocovis barrio-pueblo, Orocovis Municipio	664	336	20.9	12.8	139	43.9	78	65.4	19.2	-	39	17.9	16
Ortíz barrio, Toa Alta Municipio	15 119	7 944	50.5	41.9	7 597	9.3	6 808	91.7	18.1	4.3	1 865	59.0	1 240
Ovejas barrio, Añasco Municipio	1 224	631	42.8	31.9	524	17.2	428	96.0	21.0	1.9	89	50.6	76
Padilla barrio, Corozal Municipio	2 803	1 348	38.7	25.1	1 084	20.5	862	86.8	21.7	5.0	316	34.8	160
Pájaros barrio, Bayamón Municipio	24 636	13 493	40.9	34.1	10 059	14.2	8 409	90.3	17.2	5.1	1 927	50.4	1 262
Pájaros comunidad, Toa Alta Municipio	6 236	3 311	49.1	39.9	3 062	13.0	2 610	92.8	16.7	4.3	873	55.3	531
Pajonal comunidad, Florida Municipio	604	290	34.4	25.5	208	47.1	110	100.0	24.5	-	60	65.0	42
Palma Escrita barrio, Las Marías Municipio	604	309	51.7	47.9	312	27.9	204	87.7	24.0	3.9	37	48.6	39
Palmar barrio, Aguadilla Municipio	1 590	875	35.8	25.9	569	26.4	407	95.1	15.0	-	148	39.9	79
Palmarejo comunidad, Coamo Municipio	769	416	23.8	13.2	177	29.4	124	100.0	14.5	-	60	11.7	15
Palmarejo barrio, Coamo Municipio	3 235	1 739	37.8	29.6	1 211	31.6	827	90.6	21.5	-	273	42.9	119
Palmarejo barrio, Corozal Municipio	4 310	2 289	32.3	24.2	1 391	10.4	1 195	92.1	19.8	1.6	341	27.9	103
Palmarejo comunidad, Lajas Municipio	892	478	38.9	28.5	347	23.6	265	94.0	7.9	-	32	71.9	24
Palmarejo barrio, Lajas Municipio	2 971	1 571	38.8	28.1	1 152	30.4	778	93.3	14.3	1.3	189	40.7	120
Palmarito barrio, Corozal Municipio	1 474	731	29.9	24.5	441	20.6	318	83.0	20.4	1.9	173	40.5	42
Palmas barrio, Arroyo Municipio	2 691	1 537	43.2	37.0	1 162	27.3	841	84.9	32.3	9.4	436	36.5	194
Palmas barrio, Cataño Municipio	18 086	9 958	38.5	31.1	6 919	20.2	5 424	84.3	16.9	8.9	1 644	42.1	904
Palmas barrio, Guayama Municipio	674	345	24.2	17.7	163	34.4	94	100.0	8.5	-	53	17.0	18
Palmas comunidad	1 895	964	39.8	26.3	754	37.0	459	81.9	24.4	10.7	213	36.6	100
Arroyo Municipio (part)	1 719	887	38.6	26.4	663	36.2	423	81.6	25.5	10.4	193	35.2	72
Patillas Municipio (part)	176	77	51.7	26.0	91	42.9	36	86.1	11.1	13.9	20	50.0	28
Palmas barrio, Salinas Municipio	329	156	33.1	29.5	109	5.5	89	74.2	30.3	18.0	41	19.5	10
Palmas Altas barrio, Barceloneta Municipio	2 789	1 441	42.7	36.1	1 190	28.8	835	86.8	19.2	4.0	313	42.8	174
Palmer comunidad, Río Grande Municipio	903	448	35.5	29.0	321	28.0	231	69.3	24.2	19.9	42	31.0	14
Palo Hincado barrio, Barranquitas Municipio	2 671	1 344	31.8	24.0	850	28.6	591	89.5	17.1	1.4	230	39.1	79
Palomas comunidad, Comerío Municipio	1 307	621	27.5	17.2	359	14.5	307	74.9	26.4	10.4	125	15.2	13
Palomas barrio, Comerío Municipio	3 134	1 496	27.3	18.5	856	21.5	661	77.5	18.2	8.2	274	14.6	53
Palomas comunidad, Yauco Municipio	1 700	869	34.5	23.4	586	34.0	373	83.6	11.3	3.2	135	47.4	85
Palos Blancos barrio, Corozal Municipio	2 652	1 402	33.4	25.8	885	17.2	712	88.9	24.0	3.5	245	41.2	123
Palo Seco comunidad, Maunabo Municipio	848	475	25.2	20.6	214	24.3	162	73.5	14.8	16.7	43	41.9	22
Palo Seco barrio, Maunabo Municipio	1 377	767	29.8	26.5	411	25.8	305	76.7	14.8	15.4	76	53.9	47
Palo Seco barrio, Toa Baja Municipio	221	106	32.1	25.5	71	8.5	65	40.0	18.5	-	8	-	-
Parcelas La Milagrosa comunidad, Cidra Municipio	798	389	39.5	29.3	315	41.0	186	93.5	20.4	3.8	107	34.6	22

Table 8. **Employment Status and Journey to Work: 2000**—Con.

[Data based on a sample (except Tables 65-68). For information on confidentiality protection, coverage, sampling error, and nonsampling error, see Appendix G.
For location of definitions, see "How to Use This Census Report"]

Puerto Rico Municipio Municipio Subdivision and Place Subbarrio	Population 16 years and over												Own children under 6 years, all parents in family in labor force
			Labor force								Females with own children under 6 years		
			Percent in labor force		Civilian labor force		Workers						
								Means of transportation to work					
	Total	Female	Total	Female	Number	Percent un-employed	Number	Percent using car, truck, or van	Percent in carpools	Percent using public trans-portation	Number	Percent in labor force	
MUNICIPIO SUBDIVISION AND PLACE—Con.													
Parcelas Nuevas comunidad, Cidra Municipio	1 219	647	42.0	34.9	512	19.9	397	79.3	8.8	7.1	99	48.5	34
Parcelas Peñuelas comunidad, Santa Isabel Municipio	737	376	43.4	36.2	314	42.4	187	83.4	27.3	5.3	66	80.3	77
Parguera barrio, Lajas Municipio	1 691	891	41.2	34.1	697	22.5	504	90.3	15.1	-	112	54.5	80
París barrio, Lajas Municipio	733	382	30.3	14.4	222	42.8	122	74.6	19.7	-	71	7.0	7
Paso Palma barrio, Utuado Municipio	362	161	26.0	26.7	94	26.6	69	88.4	29.0	-	20	100.0	-
Pasto barrio, Aibonito Municipio	2 939	1 554	31.3	29.7	919	12.5	726	92.1	19.3	1.0	218	43.1	98
Pasto barrio, Coamo Municipio	3 817	1 916	39.9	34.6	1 520	27.6	1 092	90.1	23.2	2.7	345	53.3	236
Pasto barrio, Guayanilla Municipio	319	153	12.5	11.1	40	25.0	30	36.7	36.7	10.0	14	-	-
Pasto barrio, Morovis Municipio	517	253	44.7	31.2	231	28.1	156	96.2	25.0	3.8	80	26.3	29
Pastos comunidad, Aibonito Municipio	1 116	600	25.8	26.2	288	18.1	209	90.4	14.4	-	114	38.6	4
Pasto Viejo barrio, Cayey Municipio	500	278	29.4	16.2	147	23.8	98	92.9	18.4	-	44	11.4	5
Patillas zona urbana, Patillas Municipio	2 969	1 634	39.6	34.8	1 177	25.7	825	85.5	19.6	1.0	234	47.9	151
Patillas barrio-pueblo, Patillas Municipio	518	273	35.1	30.8	182	40.1	109	72.5	13.8	1.8	22	100.0	25
Pedernales barrio, Cabo Rojo Municipio	3 716	1 889	45.4	36.3	1 688	18.2	1 350	92.9	14.3	2.1	254	32.7	127
Pedro Avila barrio, Cayey Municipio	87	40	21.8	10.0	19	26.3	14	100.0	-	-	9	44.4	4
Pedro García barrio, Coamo Municipio	439	205	38.7	32.2	170	30.6	112	91.1	7.1	-	59	39.0	33
Pellejas barrio, Adjuntas Municipio	463	229	41.9	22.7	194	43.3	110	81.8	23.6	5.5	77	7.8	11
Pellejas barrio, Orocovis Municipio	362	175	26.0	9.7	94	7.4	82	100.0	7.3	-	42	11.9	5
Peña Pobre comunidad, Naguabo Municipio	707	386	37.3	30.1	264	31.8	180	96.7	14.4	3.3	42	35.7	24
Peña Pobre barrio, Naguabo Municipio	2 868	1 493	37.3	24.3	1 070	15.6	841	94.9	26.8	0.7	224	35.7	127
Peñuelas zona urbana, Peñuelas Municipio	4 668	2 450	38.2	30.3	1 785	23.5	1 329	83.7	21.7	3.6	501	42.9	234
Peñuelas barrio-pueblo, Peñuelas Municipio	1 262	707	41.0	34.1	518	23.4	386	75.4	9.6	4.9	82	47.6	34
Perchas barrio, Morovis Municipio	953	457	24.4	22.1	233	21.5	178	95.5	19.7	-	83	30.1	26
Perchas 1 barrio, San Sebastián Municipio	773	406	40.2	31.3	311	32.5	197	100.0	14.7	-	80	52.5	61
Perchas 2 barrio, San Sebastián Municipio	680	337	40.6	30.0	276	37.0	170	88.8	24.7	-	44	45.5	36
Pesas barrio, Ciales Municipio	1 321	659	35.4	30.7	467	14.1	401	87.8	15.0	9.0	110	49.1	77
Pezuela barrio, Lares Municipio	156	79	53.8	35.4	84	19.0	68	92.6	-	7.4	30	40.0	14
Pica barrio, Jayuya Municipio	333	58	25.8	36.2	86	77.9	19	57.9	-	-	16	100.0	17
Piedra Gorda comunidad, Camuy Municipio	1 339	658	38.7	29.3	518	22.4	387	85.3	30.5	-	136	41.9	63
Piedra Gorda barrio, Camuy Municipio	1 357	656	39.8	25.5	540	17.2	441	88.2	27.4	-	96	50.0	41
Piedras barrio, Cayey Municipio	35	17	17.1	-	6	-	6	-	-	-	6	-	-
Piedras Blancas barrio, Aguada Municipio	2 656	1 365	44.5	33.6	1 182	16.7	935	92.8	13.7	0.6	196	49.0	139
Piedras Blancas barrio, San Sebastián Municipio	1 899	1 020	35.3	31.1	671	27.6	476	89.5	19.1	1.1	196	49.0	133
Piletas barrio, Lares Municipio	4 045	2 097	32.7	21.1	1 322	14.9	1 062	93.7	14.2	0.8	370	30.5	145
Piñales barrio, Añasco Municipio	1 476	786	47.8	36.1	706	19.0	556	90.5	16.2	1.3	147	42.9	88
Piñas barrio, Comerío Municipio	1 304	733	26.2	25.4	342	15.8	288	89.2	11.1	8.7	131	42.7	43
Piñas barrio, Toa Alta Municipio	810	399	42.0	38.6	340	16.8	267	89.9	10.1	2.2	68	64.7	66
Pitahaya barrio, Arroyo Municipio	2 874	1 510	37.6	35.4	1 081	38.9	633	87.4	25.1	7.6	194	44.8	112
Pitahaya barrio, Luquillo Municipio	3 095	1 624	40.5	35.1	1 248	21.6	953	86.9	23.9	6.2	359	39.0	165
Planas barrio, Isabela Municipio	1 575	799	36.0	26.9	567	21.9	433	91.7	9.7	1.6	142	21.8	32
Plata barrio, Aibonito Municipio	1 354	645	35.5	33.0	480	25.4	358	86.6	15.9	5.0	167	43.7	71
Plata barrio, Lajas Municipio	1 959	1 001	40.8	30.7	799	25.9	569	93.3	23.9	-	228	24.6	57
Plata barrio, Moca Municipio	743	365	39.0	25.2	290	24.1	209	94.7	21.5	-	79	34.2	26
Playa barrio, Añasco Municipio	1 359	644	43.4	31.8	590	34.2	367	83.7	12.3	1.6	85	55.3	63
Playa barrio, Guayanilla Municipio	956	511	28.7	22.1	274	47.4	138	90.6	17.4	-	97	28.9	32
Playa barrio, Ponce Municipio	12 427	6 711	42.6	32.8	5 289	24.7	3 858	86.9	16.4	6.4	1 039	38.5	518
Playa barrio, Santa Isabel Municipio	556	302	43.7	34.1	243	29.2	165	69.1	12.7	-	48	-	6
Playa barrio, Yabucoa Municipio	3 338	1 749	47.5	37.0	1 586	17.4	1 256	94.5	22.5	1.5	452	54.0	274
Playa Fortuna comunidad, Luquillo Municipio	1 602	814	38.3	29.7	613	34.4	402	80.8	15.9	6.7	115	48.7	79
Playa Sardinas I barrio, Culebra Municipio	56	25	35.7	24.0	20	40.0	12	-	-	-	-	(X)	-
Playa Sardinas II barrio, Culebra Municipio	91	30	44.0	23.3	40	-	27	40.7	22.2	-	-	(X)	-
Playita comunidad, Salinas Municipio	603	291	32.8	13.4	192	24.0	145	68.3	11.7	11.7	44	15.9	6
Playita comunidad, Yabucoa Municipio	1 596	873	38.1	34.2	608	27.8	417	88.7	24.7	6.7	221	40.3	104
Playita Cortada comunidad, Santa Isabel Municipio	1 079	567	41.7	30.0	450	34.2	278	91.0	20.1	4.7	139	31.7	50
Pole Ojea comunidad, Cabo Rojo Municipio	1 431	728	36.0	22.8	515	24.7	376	84.3	10.9	3.2	92	35.9	57
Pollos barrio, Patillas Municipio	2 422	1 286	36.5	25.7	876	27.1	643	96.1	17.7	2.3	308	34.7	136
Ponce zona urbana, Ponce Municipio	114 817	62 274	40.8	33.4	46 816	24.3	34 588	87.3	17.7	5.3	9 467	43.9	5 376
Portillo barrio, Adjuntas Municipio	373	188	19.6	11.7	73	57.5	31	87.1	48.4	-	32	-	-
Portugués barrio, Adjuntas Municipio	337	165	34.7	19.4	117	26.5	86	84.9	23.3	-	41	41.5	19
Portugués barrio, Ponce Municipio	3 037	1 668	34.9	28.9	1 060	40.9	621	74.4	23.8	14.3	437	41.2	250
Portugués Urbano barrio, Ponce Municipio	3 914	2 105	43.7	34.7	1 711	34.6	1 076	78.9	19.5	9.7	444	38.5	264
Potala Pastillo comunidad, Juana Díaz Municipio	2 776	1 401	35.9	23.9	985	34.2	648	86.1	22.1	8.3	186	50.5	135
Pozas barrio, Ciales Municipio	1 150	596	24.8	17.6	285	25.6	203	70.4	12.8	-	95	24.2	16
Pozas barrio, San Sebastián Municipio	2 768	1 476	38.6	30.8	1 069	21.7	831	94.6	15.0	0.8	203	51.2	136
Pozo Hondo barrio, Guayama Municipio	589	247	33.8	28.3	199	37.7	103	78.6	12.6	5.8	69	52.2	14
Primero barrio, Ponce Municipio	2 635	1 558	37.2	32.9	981	45.3	531	70.2	17.9	13.2	194	46.9	101
Pueblito del Río comunidad, Las Piedras Municipio	1 041	544	51.4	43.2	528	17.0	437	77.8	15.6	2.7	96	40.6	37
Pueblo barrio, Corozal Municipio	2 827	1 488	38.2	29.8	1 074	12.7	928	84.1	15.0	4.5	279	39.1	132
Pueblo barrio, Lares Municipio	4 369	2 313	35.8	27.4	1 554	19.1	1 235	91.2	11.0	1.2	425	44.9	204
Pueblo barrio, Moca Municipio	5 041	2 608	42.7	33.6	2 141	19.3	1 688	91.2	14.9	0.2	379	51.7	220
Pueblo barrio, Rincón Municipio	2 667	1 349	38.0	31.7	1 014	23.1	780	91.5	15.6	-	258	22.1	82
Pueblo barrio, San Juan Municipio	7 312	3 715	47.2	40.8	3 450	15.4	2 847	59.0	19.2	24.9	478	52.1	328
Pueblo Viejo barrio, Guaynabo Municipio	21 276	11 104	44.6	39.1	9 154	8.2	8 570	88.8	14.6	3.6	1 150	41.9	597
Puente barrio, Camuy Municipio	6 593	3 535	38.7	33.1	2 552	20.5	1 989	92.1	13.2	1.9	596	45.3	342
Puerto Diablo barrio, Vieques Municipio	659	357	33.8	24.9	223	32.7	150	74.0	8.7	-	12	-	-
Puerto Ferro barrio, Vieques Municipio	619	306	35.9	18.0	213	21.6	176	92.6	8.5	3.4	48	10.4	3
Puerto Nuevo barrio, Vega Baja Municipio	4 021	2 082	41.6	31.3	1 673	20.3	1 296	91.1	14.1	2.6	298	37.9	162

Table 8. **Employment Status and Journey to Work: 2000**—Con.

[Data based on a sample (except Tables 65-68). For information on confidentiality protection, coverage, sampling error, and nonsampling error, see Appendix G.
For location of definitions, see "How to Use This Census Report"]

Puerto Rico Municipio Municipio Subdivision and Place Subbarrio	Population 16 years and over												Own children under 6 years, all parents in family in labor force
			Labor force								Females with own children under 6 years		
			Percent in labor force		Civilian labor force		Workers						
								Means of transportation to work					
	Total	Female	Total	Female	Number	Percent un-employed	Number	Percent using car, truck, or van	Percent in carpools	Percent using public trans-portation	Number	Percent in labor force	
MUNICIPIO SUBDIVISION AND PLACE—Con.													
Puerto Real comunidad, Cabo Rojo Municipio	4 391	2 289	49.3	41.1	2 163	22.0	1 636	92.1	22.5	1.6	453	44.6	271
Puerto Real barrio, Vieques Municipio	1 203	610	38.5	26.4	463	21.4	354	90.1	33.6	5.1	96	5.2	19
Puertos barrio, Camuy Municipio	1 111	523	39.3	27.9	437	34.8	282	86.9	22.7	-	102	43.1	49
Pugnado Adentro barrio, Vega Baja Municipio	1 063	513	34.8	22.0	370	10.8	324	86.7	24.4	1.5	87	16.1	13
Pugnado Afuera barrio, Vega Baja Municipio	8 772	4 658	39.9	34.4	3 504	19.8	2 695	90.9	17.6	3.6	753	50.7	492
Pulguillas barrio, Coamo Municipio	701	347	33.7	27.4	236	29.7	162	97.5	20.4	-	95	41.1	48
Punta Arenas barrio, Vieques Municipio	-	-	(X)	(X)	-	(X)	-	(X)	(X)	(X)	-	(X)	-
Puntas barrio, Rincón Municipio	1 294	675	36.9	26.8	474	27.4	344	87.2	15.7	3.2	65	50.8	52
Punta Santiago comunidad, Humacao Municipio	4 194	2 314	40.0	32.7	1 677	24.7	1 233	87.4	24.1	7.0	366	43.4	186
Punta Santiago barrio, Humacao Municipio	4 006	2 221	39.5	32.1	1 581	26.2	1 137	87.6	25.7	7.6	366	43.4	186
Purísima Concepción barrio, Las Marías Municipio	101	57	26.7	-	27	22.2	21	100.0	33.3	-	-	(X)	-
Quebrada comunidad, Camuy Municipio	868	428	32.1	19.9	279	31.5	179	91.6	22.3	-	77	33.8	26
Quebrada barrio, Camuy Municipio	2 959	1 499	39.2	28.9	1 161	26.4	804	91.7	25.6	1.6	266	31.2	106
Quebrada barrio, San Lorenzo Municipio	1 666	801	43.8	35.6	729	18.0	577	90.8	15.6	5.9	107	42.1	48
Quebrada Arenas barrio, Las Piedras Municipio	3 080	1 605	43.1	33.9	1 317	20.5	1 041	97.0	14.1	-	345	34.5	144
Quebrada Arenas barrio, Maunabo Municipio	1 613	808	27.0	16.6	436	33.0	266	72.6	28.6	6.0	126	36.5	82
Quebrada Arenas barrio, San Juan Municipio	2 156	1 092	41.9	34.9	895	9.6	784	83.3	14.4	10.8	113	17.7	36
Quebrada Arenas barrio, San Lorenzo Municipio	1 972	980	38.0	27.8	749	15.1	636	88.4	18.7	4.7	156	38.5	90
Quebrada Arenas barrio, Toa Alta Municipio	2 586	1 294	35.6	27.6	921	13.7	769	94.9	29.9	0.8	238	40.8	99
Quebrada Arenas barrio, Vega Baja Municipio	486	230	29.6	20.4	144	13.2	125	91.2	3.2	4.0	39	33.3	24
Quebrada Arriba barrio, Cayey Municipio	884	476	40.5	33.6	358	29.9	251	87.6	8.8	5.2	67	38.8	14
Quebrada Arriba barrio, Patillas Municipio	559	215	37.7	28.4	211	51.2	97	87.6	39.2	-	42	45.2	38
Quebrada Ceiba barrio, Peñuelas Municipio	3 776	1 926	31.8	22.9	1 202	37.4	722	87.4	26.9	5.0	390	32.3	148
Quebrada Cruz barrio, Toa Alta Municipio	3 629	1 897	37.7	30.6	1 368	12.9	1 183	90.3	16.9	5.7	383	44.1	157
Quebrada Fajardo barrio, Fajardo Municipio	7 850	4 261	43.4	38.6	3 362	15.2	2 753	91.1	16.5	5.0	637	52.1	351
Quebrada Grande barrio, Barranquitas Municipio	2 187	1 131	29.7	21.0	650	17.8	529	89.2	20.6	4.0	243	36.2	110
Quebrada Grande barrio, Mayagüez Municipio	4 987	2 590	47.2	39.7	2 336	19.3	1 838	85.4	17.2	4.7	364	55.2	230
Quebrada Grande barrio, Trujillo Alto Municipio	3 006	1 474	32.8	26.3	986	18.3	785	82.0	20.5	2.3	167	25.1	51
Quebrada Honda barrio, Guayanilla Municipio	291	165	21.3	20.6	62	51.6	30	100.0	13.3	-	25	100.0	20
Quebrada Honda barrio, San Lorenzo Municipio	1 694	846	40.0	31.8	677	19.6	513	90.1	20.9	3.9	147	39.5	61
Quebrada Infierno barrio, Gurabo Municipio	524	226	33.6	31.9	176	8.5	161	83.2	18.0	13.0	23	39.1	9
Quebrada Larga barrio, Añasco Municipio	998	519	34.3	18.3	342	18.7	278	90.3	8.6	-	118	19.5	10
Quebrada Limón barrio, Ponce Municipio	589	273	48.7	37.4	287	21.3	202	86.1	18.3	5.4	77	40.3	57
Quebrada Negrito barrio, Trujillo Alto Municipio	4 308	2 195	39.3	29.8	1 691	12.8	1 422	89.0	28.3	5.2	352	33.8	175
Quebradas barrio, Guayanilla Municipio	2 057	1 092	36.0	26.2	741	24.2	545	90.6	17.4	3.9	122	37.7	75
Quebradas barrio, Yauco Municipio	532	284	41.2	40.1	219	31.1	151	92.7	19.2	-	62	79.0	76
Quebrada Seca barrio, Ceiba Municipio	1 144	608	51.0	46.5	572	25.0	440	86.6	15.9	6.8	111	70.3	81
Quebrada Vueltas barrio, Fajardo Municipio	2 358	1 303	36.3	26.8	834	19.2	661	82.1	21.9	8.0	156	24.4	69
Quebrada Yeguas barrio, Salinas Municipio	1 065	564	35.1	27.1	374	39.0	221	90.5	37.6	1.8	94	50.0	58
Quebradillas barrio, Barranquitas Municipio	3 737	1 944	40.0	33.2	1 464	18.7	1 191	91.8	19.6	0.4	390	30.5	132
Quebradillas zona urbana, Quebradillas Municipio	3 907	2 052	37.4	31.8	1 460	25.8	1 051	75.6	15.6	4.4	313	61.7	306
Quebradillas barrio-pueblo, Quebradillas Municipio	1 124	576	27.0	25.7	303	13.9	261	53.6	7.7	6.5	52	73.1	46
Quemado barrio, Mayagüez Municipio	2 344	1 162	42.5	33.0	997	28.1	677	94.4	19.2	1.0	183	41.0	112
Quemados barrio, San Lorenzo Municipio	3 588	1 860	42.1	33.8	1 505	18.1	1 213	84.4	15.7	6.5	296	43.6	176
Quinto barrio, Ponce Municipio	584	323	34.2	22.3	200	10.0	180	78.9	15.0	4.4	52	19.2	16
Rabanal barrio, Cidra Municipio	2 760	1 325	38.8	33.8	1 071	24.9	784	95.9	23.5	1.9	279	44.1	194
Rafael Capó comunidad, Hatillo Municipio	1 427	799	27.6	20.7	394	16.8	297	95.6	28.6	-	158	22.2	62
Rafael González comunidad, Hatillo Municipio	1 644	879	36.5	24.2	594	26.3	437	89.7	13.0	1.8	151	39.1	68
Rafael Hernández comunidad, Aguadilla Municipio	1 156	627	42.5	30.1	491	36.9	286	80.1	14.0	4.5	124	47.6	55
Ramos comunidad, Luquillo Municipio	1 475	768	39.0	34.1	575	19.5	441	88.2	24.9	6.3	146	47.9	48
Ranchera barrio, Yauco Municipio	440	184	37.7	15.8	166	35.5	97	73.2	29.9	-	22	18.2	5
Rayo barrio, Sabana Grande Municipio	2 007	1 028	40.2	29.4	807	20.7	624	93.1	22.3	2.7	184	38.6	96
Real barrio, Ponce Municipio	2 186	1 121	44.3	32.7	968	18.6	748	89.2	26.6	7.2	209	37.8	92
Retiro barrio, San Germán Municipio	5 604	3 058	40.4	34.6	2 264	23.1	1 709	90.5	17.0	3.1	510	51.4	273
Rincón barrio, Cayey Municipio	4 368	2 367	42.9	32.3	1 875	13.1	1 600	93.1	21.2	2.7	336	52.7	271
Rincón barrio, Cidra Municipio	3 200	1 651	38.7	33.2	1 237	15.6	1 004	86.6	17.3	4.1	325	42.5	126
Rincón barrio, Gurabo Municipio	7 503	3 897	43.6	36.7	3 267	15.0	2 700	92.6	17.0	3.1	725	57.0	476
Rincón zona urbana, Rincón Municipio	1 187	626	41.8	35.6	496	24.4	375	64.8	8.0	-	81	71.6	64
Rincón barrio-pueblo, Rincón Municipio	822	442	40.0	33.3	329	26.4	242	57.4	3.3	-	60	71.7	58
Rincón barrio, Sabana Grande Municipio	3 007	1 596	36.9	25.8	1 106	23.4	829	82.3	10.5	2.7	267	29.2	104
Río barrio, Guaynabo Municipio	2 161	1 140	39.7	30.3	858	8.6	768	81.4	16.7	7.8	217	26.3	57
Río barrio, Naguabo Municipio	2 212	1 187	46.1	41.3	1 007	15.6	833	94.4	27.6	1.4	226	51.8	143
Río Abajo barrio, Ceiba Municipio	620	333	41.1	28.5	247	13.0	223	77.6	2.7	3.1	40	65.0	25
Río Abajo barrio, Cidra Municipio	1 122	549	30.8	26.0	346	24.3	256	73.0	12.1	2.3	89	16.9	22
Río Abajo barrio, Humacao Municipio	5 166	2 827	38.8	36.6	1 996	18.6	1 576	92.4	15.9	2.9	494	42.5	256
Río Abajo barrio, Utuado Municipio	253	130	38.3	27.7	97	63.9	35	100.0	62.9	-	18	33.3	-
Río Abajo barrio, Vega Baja Municipio	4 060	2 124	37.3	30.6	1 513	27.9	1 016	78.7	18.1	5.3	341	34.3	166
Río Arriba barrio, Añasco Municipio	148	63	54.7	57.1	81	28.4	58	93.1	46.6	6.9	5	100.0	3
Río Arriba barrio, Arecibo Municipio	788	379	38.6	30.6	304	23.0	233	76.0	16.7	3.9	75	32.0	24
Río Arriba barrio, Fajardo Municipio	1 003	505	41.7	32.9	418	16.7	340	80.3	20.9	13.2	59	10.2	6
Río Arriba barrio, Vega Baja Municipio	322	175	39.4	30.3	127	22.0	99	100.0	19.2	-	41	53.7	32
Río Arriba Poniente barrio, Manatí Municipio	1 348	667	31.8	26.4	428	22.9	316	78.8	7.6	5.7	125	41.6	47
Río Arriba Saliente barrio, Manatí Municipio	2 400	1 228	37.6	27.0	903	26.1	652	82.1	11.3	4.4	181	42.0	104
Río Blanco comunidad, Naguabo Municipio	1 024	531	42.9	41.1	439	11.2	371	83.8	14.6	5.4	62	30.6	36
Río Blanco barrio, Naguabo Municipio	2 377	1 190	36.0	32.2	855	17.5	680	84.3	14.6	5.7	160	32.5	99
Río Cañas barrio, Añasco Municipio	205	105	39.0	30.5	80	76.3	19	100.0	-	-	11	100.0	6

Table 8. **Employment Status and Journey to Work: 2000**—Con.

[Data based on a sample (except Tables 65-68). For information on confidentiality protection, coverage, sampling error, and nonsampling error, see Appendix G. For location of definitions, see "How to Use This Census Report"]

Puerto Rico Municipio Municipio Subdivision and Place Subbarrio	Population 16 years and over												Own children under 6 years, all parents in family in labor force
			Labor force								Females with own children under 6 years		
			Percent in labor force		Civilian labor force		Workers						
								Means of transportation to work					
	Total	Female	Total	Female	Number	Percent un-employed	Number	Percent using car, truck, or van	Percent in carpools	Percent using public trans-portation	Number	Percent in labor force	
MUNICIPIO SUBDIVISION AND PLACE—Con.													
Río Cañas barrio, Caguas Municipio	7 991	4 191	46.2	38.9	3 677	12.4	3 210	89.0	21.2	7.3	728	48.5	434
Río Cañas barrio, Las Marías Municipio	307	137	39.1	17.5	120	26.7	84	95.2	10.7	-	38	42.1	15
Río Cañas Abajo comunidad, Juana Díaz Municipio	873	466	44.8	31.1	391	18.4	319	94.0	29.5	1.6	77	33.8	72
Río Cañas Abajo barrio, Juana Díaz Municipio	1 755	910	46.4	37.3	815	20.9	622	92.1	22.2	0.8	165	35.8	103
Río Cañas Abajo barrio, Mayagüez Municipio	1 836	920	46.4	33.8	851	19.9	677	95.6	26.7	2.2	104	79.8	115
Río Cañas Arriba barrio, Juana Díaz Municipio	1 365	668	45.6	35.3	623	42.4	355	89.0	23.4	5.4	180	53.3	146
Río Cañas Arriba barrio, Mayagüez Municipio	1 106	529	47.4	39.1	524	27.1	376	86.2	33.5	6.1	83	36.1	35
Río Grande barrio, Aguada Municipio	827	443	34.8	19.0	288	25.7	208	88.9	7.7	2.9	64	14.1	8
Río Grande barrio, Jayuya Municipio	622	317	40.0	36.3	249	43.0	134	88.1	26.1	-	106	25.5	13
Río Grande barrio, Morovis Municipio	512	265	48.6	44.2	249	11.6	213	94.4	21.1	2.8	31	54.8	20
Río Grande barrio, Rincón Municipio	931	458	44.7	39.1	416	13.0	356	90.2	28.7	1.7	87	50.6	40
Río Grande zona urbana, Río Grande Municipio	10 199	5 517	38.1	32.5	3 874	21.4	2 948	84.7	20.4	6.8	765	34.1	362
Río Grande barrio-pueblo, Río Grande Municipio	1 555	821	33.4	20.8	520	24.4	393	76.3	8.4	5.1	113	33.6	57
Río Hondo barrio, Comerío Municipio	1 425	732	32.4	23.4	461	20.2	368	88.6	31.5	1.9	141	29.8	32
Río Hondo barrio, Mayagüez Municipio	2 886	1 501	46.8	41.8	1 351	23.2	984	92.1	18.7	2.4	238	61.3	189
Río Jueyes barrio, Salinas Municipio	2 732	1 437	37.8	31.7	1 033	26.7	720	86.4	26.5	2.8	256	31.6	125
Río Lajas comunidad, Dorado Municipio	1 717	881	33.0	23.7	567	10.9	483	91.3	25.5	6.0	134	36.6	107
Río Lajas barrio, Dorado Municipio	1 877	977	34.0	25.8	639	14.9	508	90.2	26.2	7.3	156	37.8	124
Río Lajas barrio, Toa Alta Municipio	1 704	849	44.8	37.6	764	14.3	620	91.6	13.4	5.3	111	73.0	107
Río Prieto barrio, Lares Municipio	390	209	36.2	18.7	141	31.9	82	100.0	18.3	-	16	-	-
Río Prieto barrio, Yauco Municipio	705	335	36.0	12.8	254	34.6	160	50.0	18.8	3.8	31	19.4	9
Ríos barrio, Patillas Municipio	339	175	21.8	12.6	74	48.6	38	100.0	28.9	-	34	32.4	6
Robles barrio, Aibonito Municipio	3 435	1 818	35.2	32.5	1 199	25.0	902	90.2	19.3	2.2	269	59.9	151
Robles barrio, San Sebastián Municipio	1 230	666	39.8	33.5	489	25.6	364	87.9	14.6	3.0	130	34.6	54
Rocha barrio, Moca Municipio	2 758	1 377	44.4	34.5	1 221	33.5	801	89.8	11.7	0.7	326	45.4	141
Roncador barrio, Utuado Municipio	355	147	29.6	25.9	105	20.0	84	70.2	7.1	-	18	72.2	19
Roosevelt Roads comunidad	2 781	1 103	68.3	47.8	710	11.7	1 785	69.5	21.5	13.1	363	40.2	177
Ceiba Municipio (part)	2 781	1 103	68.3	47.8	710	11.7	1 785	69.5	21.5	13.1	363	40.2	177
Naguabo Municipio (part)	-	-	(X)	(X)	-	(X)	-	(X)	(X)	(X)	-	(X)	-
Rosario barrio, Mayagüez Municipio	1 253	652	44.9	34.2	562	25.1	403	94.0	13.4	3.7	70	28.6	22
Rosario Alto barrio, San Germán Municipio	709	331	40.2	29.0	285	19.3	220	81.4	20.9	7.3	55	38.2	36
Rosario Bajo barrio, San Germán Municipio	1 300	730	39.8	33.4	518	17.0	424	87.0	13.4	2.8	126	17.5	18
Rosario Peñón barrio, San Germán Municipio	485	214	55.7	45.8	270	23.7	206	90.3	14.1	3.4	33	45.5	16
Rosa Sánchez comunidad, Yabucoa Municipio	895	515	35.4	26.6	317	26.2	229	88.6	33.2	4.4	86	30.2	21
Rubias barrio, Yauco Municipio	245	110	36.3	11.8	89	18.0	73	90.4	17.8	-	6	-	-
Rucio barrio, Peñuelas Municipio	700	294	41.0	31.3	287	30.0	201	88.1	42.3	-	91	35.2	45
Rufina barrio, Guayanilla Municipio	123	62	26.8	-	33	57.6	14	100.0	64.3	-	10	-	-
Sábalos barrio, Mayagüez Municipio	7 826	4 335	42.2	34.9	3 304	20.6	2 511	84.7	16.9	6.9	576	49.0	343
Sabana barrio, Luquillo Municipio	1 721	874	29.3	24.4	504	19.8	391	93.4	33.0	1.0	144	34.7	33
Sabana barrio, Orocovis Municipio	822	446	31.3	18.8	257	28.8	175	92.6	25.7	-	147	23.8	40
Sabana barrio, Vega Alta Municipio	8 873	4 767	36.7	26.8	3 254	15.6	2 697	87.8	19.4	6.0	871	30.3	259
Sabana comunidad	1 280	716	43.5	34.5	557	28.9	396	69.2	11.1	14.4	117	40.2	87
Vega Alta Municipio (part)	79	53	27.8	24.5	22	40.9	13	61.5	-	38.5	-	(X)	-
Vega Baja Municipio (part)	1 201	663	44.5	35.3	535	28.4	383	69.5	11.5	13.6	117	40.2	87
Sabana Abajo barrio, Carolina Municipio	48 008	27 038	44.5	37.6	21 319	13.0	18 012	86.8	19.7	7.1	3 725	53.7	2 557
Sabana Eneas comunidad, San Germán Municipio	1 272	741	40.9	32.7	520	19.4	392	81.6	18.9	13.0	166	50.0	104
Sabana Eneas barrio, San Germán Municipio	1 575	912	39.7	31.9	625	16.2	483	85.1	15.3	10.6	171	51.5	114
Sabana Grande zona urbana, Sabana Grande Municipio	6 777	3 775	41.4	34.7	2 798	22.2	2 135	86.4	13.9	2.4	639	53.7	403
Sabana Grande barrio-pueblo, Sabana Grande Municipio	1 358	806	39.5	32.5	536	27.6	377	62.3	8.0	4.0	109	28.4	46
Sabana Grande barrio, Utuado Municipio	765	397	36.6	26.2	280	13.2	225	88.4	34.7	4.4	83	19.3	21
Sabana Grande Abajo barrio, San Germán Municipio	2 161	1 227	41.9	34.3	906	33.3	604	92.4	15.6	1.7	86	47.7	61
Sabana Hoyos comunidad, Arecibo Municipio	1 521	759	48.8	43.3	743	25.6	534	89.5	12.0	4.7	125	60.8	81
Sabana Hoyos barrio, Arecibo Municipio	8 454	4 118	41.6	34.1	3 513	26.7	2 460	91.7	14.7	3.7	719	49.5	386
Sabana Llana barrio, Juana Díaz Municipio	5 340	2 866	45.4	38.3	2 425	26.5	1 714	90.2	17.1	2.9	655	45.3	362
Sabana Llana Norte barrio, San Juan Municipio	23 863	13 377	39.9	33.6	9 503	18.3	7 585	82.7	20.8	12.4	2 174	46.5	1 275
Sabana Llana Sur barrio, San Juan Municipio	33 711	19 180	47.5	41.4	16 012	12.0	13 718	89.1	18.7	5.8	2 656	54.6	1 855
Sabana Seca comunidad, Toa Baja Municipio	4 616	2 386	38.4	31.3	1 758	18.4	1 414	80.6	21.7	6.8	351	35.3	114
Sabana Seca barrio, Toa Baja Municipio	41 621	22 201	46.4	40.2	19 097	14.9	15 989	88.1	20.6	5.4	3 599	53.3	2 200
Sabana Yeguas barrio, Lajas Municipio	2 518	1 374	42.0	37.9	1 048	20.1	817	96.9	20.4	-	148	71.6	147
Sabanetas barrio, Mayagüez Municipio	3 289	1 688	42.8	33.1	1 409	28.5	949	87.9	22.1	4.6	203	50.2	187
Sabanetas barrio, Ponce Municipio	4 775	2 696	38.2	32.6	1 826	22.2	1 409	84.2	16.7	6.3	450	51.8	277
Saco barrio, Ceiba Municipio	1 343	689	36.0	27.7	478	29.1	321	91.6	11.2	5.3	121	26.4	77
St. Just barrio, Trujillo Alto Municipio	9 436	5 089	51.2	45.6	4 828	11.2	4 208	92.6	18.3	3.3	932	59.0	645
Saliente barrio, Jayuya Municipio	511	258	40.7	38.8	208	39.4	126	81.7	11.9	-	48	52.1	28
Salinas zona urbana, Salinas Municipio	4 645	2 614	33.9	31.5	1 564	26.7	1 101	85.1	20.7	2.6	354	44.9	178
Salinas barrio-pueblo, Salinas Municipio	2 517	1 362	28.0	25.0	697	26.5	478	72.2	9.8	4.6	194	40.7	85
Saltillo barrio, Adjuntas Municipio	2 067	1 051	31.1	25.2	643	31.4	424	83.3	19.6	-	141	34.0	39
Salto barrio, Cidra Municipio	6	6	-	-	-	(X)	-	(X)	(X)	(X)	-	(X)	-
Salto barrio, San Sebastián Municipio	2 166	1 135	37.4	29.3	810	22.6	619	96.9	14.5	-	209	39.7	94
Salto Abajo barrio, Utuado Municipio	4 254	2 248	37.0	29.6	1 575	25.7	1 146	90.5	17.0	1.5	319	32.3	131
Salto Arriba barrio, Utuado Municipio	280	133	47.5	45.9	133	23.3	102	94.1	-	-	32	100.0	21
Saltos barrio, Orocovis Municipio	2 144	1 010	33.2	24.9	711	31.2	479	93.1	31.5	1.0	224	35.7	138
San Antón barrio, Carolina Municipio	7 779	4 328	51.0	45.3	3 936	13.8	3 290	89.4	17.8	5.9	704	49.7	495

Table 8. **Employment Status and Journey to Work: 2000**—Con.

[Data based on a sample (except Tables 65-68). For information on confidentiality protection, coverage, sampling error, and nonsampling error, see Appendix G.
For location of definitions, see "How to Use This Census Report"]

Puerto Rico Municipio Municipio Subdivision and Place Subbarrio	Population 16 years and over												Own children under 6 years, all parents in family in labor force
			Labor force								Females with own children under 6 years		
			Percent in labor force		Civilian labor force		Workers						
								Means of transportation to work					
	Total	Female	Total	Female	Number	Percent un-employed	Number	Percent using car, truck, or van	Percent in carpools	Percent using public trans-portation	Number	Percent in labor force	
MUNICIPIO SUBDIVISION AND PLACE—Con.													
San Antón barrio, Ponce Municipio	8 386	4 808	39.9	32.7	3 346	21.9	2 585	90.6	14.5	4.1	836	36.0	359
San Antonio comunidad, Aguadilla Municipio	1 735	884	36.1	19.1	616	17.5	498	91.0	16.3	2.4	77	40.3	32
San Antonio barrio, Caguas Municipio	1 904	880	35.1	28.9	669	10.2	576	94.6	20.0	0.9	169	46.2	83
San Antonio comunidad, Dorado Municipio	4 635	2 542	38.4	33.1	1 782	20.8	1 367	91.1	13.0	2.1	467	31.3	197
San Antonio comunidad, Quebradillas Municipio	871	421	41.1	36.3	358	20.7	284	95.8	15.5	2.1	86	57.0	73
San Antonio barrio, Quebradillas Municipio	3 871	1 921	40.8	31.3	1 578	25.9	1 143	84.3	13.3	3.1	321	44.2	207
San Germán zona urbana, San Germán Municipio	9 448	5 226	37.1	30.8	3 502	27.0	2 524	87.1	15.6	2.9	724	45.9	345
San Germán barrio-pueblo, San Germán Municipio	2 768	1 511	30.6	27.5	845	24.7	624	75.8	17.8	4.0	149	55.7	69
San Ildefonso barrio, Coamo Municipio	6 584	3 480	40.6	35.7	2 671	22.1	2 023	92.5	17.6	1.0	748	48.8	443
San Isidro comunidad, Canóvanas Municipio	5 661	2 978	36.0	28.5	2 029	31.4	1 351	78.5	21.3	14.7	512	35.4	247
San Isidro barrio, Culebra Municipio	-	-	(X)	(X)	-	(X)	-	(X)	(X)	(X)	-	(X)	-
San José barrio, Quebradillas Municipio	1 871	972	36.2	28.9	677	14.8	570	91.4	18.9	1.1	148	44.6	81
San José comunidad, Toa Baja Municipio	2 298	1 182	37.8	26.6	869	15.0	728	86.1	8.1	5.1	216	31.9	133
San Juan zona urbana, San Juan Municipio	329 856	183 217	44.3	38.2	145 920	13.8	122 821	79.5	16.5	11.5	23 409	48.7	14 201
San Juan Antiguo barrio, San Juan Municipio	6 246	3 444	39.3	36.9	2 404	22.3	1 825	45.7	9.9	18.1	495	38.6	203
San Lorenzo barrio, Morovis Municipio	534	282	25.7	18.8	137	41.6	80	72.5	32.5	20.0	62	17.7	7
San Lorenzo zona urbana, San Lorenzo Municipio	6 618	3 666	40.2	35.5	2 662	23.6	1 983	79.0	13.4	8.2	633	43.6	337
San Lorenzo barrio-pueblo, San Lorenzo Municipio	1 965	1 098	33.7	29.8	662	20.2	512	62.3	15.2	16.2	173	34.7	84
San Patricio barrio, Ponce Municipio	374	210	39.0	28.6	146	28.8	104	70.2	25.0	-	33	60.6	45
San Salvador barrio, Caguas Municipio	2 590	1 302	39.7	29.3	1 028	21.9	778	90.1	17.0	5.9	225	43.6	71
San Sebastián zona urbana, San Sebastián Municipio	8 920	4 736	34.7	28.0	3 093	31.2	2 100	84.8	12.8	1.0	644	40.7	324
San Sebastián barrio-pueblo, San Sebastián Municipio	1 440	794	31.0	22.5	447	38.0	277	65.7	5.8	-	49	32.7	32
Santa Bárbara comunidad, Canóvanas Municipio	3 736	1 923	33.1	26.8	1 236	24.6	898	83.5	16.9	3.6	300	42.7	163
Santa Catalina barrio, Coamo Municipio	1 237	617	34.0	25.9	421	37.3	249	84.7	16.5	-	101	23.8	11
Santa Clara comunidad, Aguas Buenas Municipio	874	451	39.2	25.7	343	10.2	291	82.8	16.8	9.6	89	36.0	41
Santa Cruz barrio, Carolina Municipio	1 499	792	39.3	28.2	589	15.3	482	83.8	18.0	10.0	111	25.2	42
Santa Isabel zona urbana, Santa Isabel Municipio	4 979	2 812	37.1	33.6	1 845	25.3	1 362	76.9	16.9	2.8	461	50.8	336
Santa Isabel barrio-pueblo, Santa Isabel Municipio	4 587	2 566	36.2	32.4	1 661	24.3	1 241	79.0	18.0	2.3	414	50.5	304
Santa Isabel barrio, Utuado Municipio	473	245	33.0	24.9	156	22.4	121	81.8	31.4	-	35	14.3	20
Santana barrio, Arecibo Municipio	3 771	1 957	40.7	34.6	1 533	17.4	1 252	90.3	17.9	3.3	378	50.8	182
Santana barrio, Sabana Grande Municipio	5 734	3 042	44.2	39.7	2 532	20.9	1 975	91.2	17.9	2.8	591	62.3	441
Santa Olaya barrio, Bayamón Municipio	4 205	2 119	35.7	28.3	1 503	23.0	1 127	87.8	15.0	7.2	336	28.3	121
Santa Rosa barrio, Guaynabo Municipio	12 436	6 521	54.4	47.3	6 758	8.4	6 065	92.8	17.5	1.8	1 186	55.6	931
Santa Rosa barrio, Lajas Municipio	1 134	580	32.9	27.2	373	24.1	260	86.2	21.5	-	63	41.3	42
Santa Rosa barrio, Utuado Municipio	-	-	(X)	(X)	-	(X)	-	(X)	(X)	(X)	-	(X)	-
Santiago barrio, Camuy Municipio	311	182	44.1	46.2	137	13.1	113	82.3	9.7	-	53	67.9	37
Santiago y Lima barrio, Naguabo Municipio	814	312	16.0	16.3	123	27.6	89	95.5	25.8	-	22	40.9	9
Santo Domingo comunidad, Peñuelas Municipio	2 587	1 382	33.7	25.5	872	24.3	655	89.5	12.7	4.9	222	25.7	99
Santo Domingo barrio, Peñuelas Municipio	4 579	2 512	38.2	29.3	1 751	21.4	1 331	90.9	17.5	3.5	439	32.1	205
Santurce barrio, San Juan Municipio	74 249	40 775	45.2	37.9	33 572	16.6	27 252	65.5	13.3	21.2	4 993	45.6	2 964
Sardinera barrio, Fajardo Municipio	812	413	44.8	41.6	364	5.8	335	82.7	10.1	1.5	67	71.6	59
Segundo barrio, Ponce Municipio	8 921	3 996	28.5	24.5	2 541	37.7	1 474	70.6	9.3	11.9	667	35.2	308
Sexto barrio, Ponce Municipio	3 461	1 837	34.9	27.3	1 207	36.1	755	74.6	27.4	14.6	273	45.1	142
Sierra Alta barrio, Yauco Municipio	899	439	30.6	23.2	275	36.4	164	93.3	9.8	-	75	25.3	14
Sierra Baja barrio, Guayanilla Municipio	477	289	32.7	18.3	156	9.0	139	89.9	27.3	-	63	9.5	5
Sonador barrio, San Sebastián Municipio	1 059	541	51.4	42.9	544	21.3	415	96.9	16.1	-	122	58.2	101
Sonadora barrio, Aguas Buenas Municipio	2 191	1 171	31.5	29.3	691	13.7	554	94.0	25.3	3.2	193	35.8	72
Sonadora barrio, Guaynabo Municipio	967	468	41.5	24.4	401	10.7	358	87.7	14.5	1.1	62	37.1	40
Stella comunidad, Rincón Municipio	1 017	519	31.7	22.9	322	21.1	254	89.0	11.8	-	89	15.7	14
Suárez comunidad, Loíza Municipio	1 699	876	33.4	28.7	567	33.9	375	66.9	18.4	23.7	109	30.3	39
Sud barrio, Cidra Municipio	2 767	1 416	35.5	28.0	981	24.1	707	86.7	27.9	-	270	32.2	160
Sumidero barrio, Aguas Buenas Municipio	5 678	2 931	38.8	31.5	2 204	15.5	1 767	86.5	18.6	7.4	466	41.0	255
Sumido barrio, Cayey Municipio	582	259	43.3	31.7	252	18.7	205	93.2	21.5	2.9	45	13.3	8
Susúa barrio, Sabana Grande Municipio	2 184	1 142	33.8	25.3	738	31.2	500	79.0	13.2	-	214	30.4	34
Susúa Alta barrio, Yauco Municipio	2 845	1 505	46.3	36.8	1 310	25.2	982	90.6	12.9	3.2	230	41.7	140
Susúa Baja barrio, Guánica Municipio	3 245	1 692	37.6	27.3	1 220	36.2	757	88.1	17.3	4.8	266	39.1	143
Susúa Baja barrio, Yauco Municipio	9 948	5 281	39.1	31.0	3 892	22.2	2 939	90.7	15.3	1.9	795	50.2	464
Tabonuco barrio, Sabana Grande Municipio	259	149	38.2	26.8	99	4.0	95	84.2	16.8	-	28	39.3	11
Talante barrio, Maunabo Municipio	670	336	41.8	42.9	280	33.2	177	92.1	31.1	-	91	68.1	76
Tallaboa comunidad, Peñuelas Municipio	883	403	38.3	25.8	338	21.3	266	90.2	28.2	6.0	50	28.0	17
Tallaboa Alta comunidad, Peñuelas Municipio	1 592	844	40.8	30.8	649	49.2	313	91.4	35.1	2.2	209	39.2	97
Tallaboa Alta barrio, Peñuelas Municipio	2 547	1 278	38.6	29.3	984	40.5	566	81.3	21.6	3.0	278	39.2	80
Tallaboa Poniente barrio, Peñuelas Municipio	535	308	45.4	41.2	243	25.9	180	90.6	12.8	5.0	23	-	-
Tallaboa Saliente barrio, Peñuelas Municipio	229	105	23.6	8.6	54	-	49	100.0	22.4	-	11	-	8
Tanamá barrio, Adjuntas Municipio	540	285	26.3	20.7	142	46.5	76	76.3	18.4	-	44	31.8	14
Tanamá barrio, Arecibo Municipio	2 634	1 374	39.9	28.7	1 052	22.3	795	82.8	10.9	2.6	178	29.8	79
Tejas barrio, Humacao Municipio	6 075	3 222	41.3	37.1	2 511	14.9	2 095	90.6	13.3	3.2	423	47.5	225
Tejas barrio, Las Piedras Municipio	6 737	3 551	42.6	35.4	2 871	20.5	2 221	94.0	17.0	2.0	598	54.2	406
Tejas barrio, Yabucoa Municipio	1 965	922	37.9	33.5	745	20.1	595	94.3	17.8	-	154	57.8	84
Tercero barrio, Ponce Municipio	573	346	50.4	41.9	289	48.8	135	74.8	17.0	3.0	90	51.1	64
Terranova barrio, Quebradillas Municipio	2 806	1 452	41.2	34.4	1 157	23.4	861	91.9	17.2	2.6	217	42.9	164

Table 8. **Employment Status and Journey to Work: 2000**—Con.

[Data based on a sample (except Tables 65-68). For information on confidentiality protection, coverage, sampling error, and nonsampling error, see Appendix G.
For location of definitions, see "How to Use This Census Report"]

Puerto Rico Municipio Municipio Subdivision and Place Subbarrio	Population 16 years and over												Own children under 6 years, all parents in family in labor force
			Labor force								Females with own children under 6 years		
			Percent in labor force		Civilian labor force		Workers						
								Means of transportation to work					
	Total	Female	Total	Female	Number	Percent un-employed	Number	Percent using car, truck, or van	Percent in carpools	Percent using public trans-portation	Number	Percent in labor force	
MUNICIPIO SUBDIVISION AND PLACE—Con.													
Tetuán barrio, Utuado Municipio	518	247	23.0	19.8	119	53.8	55	81.8	10.9	-	48	8.3	5
Tibes barrio, Ponce Municipio	667	327	44.7	36.4	298	29.5	191	92.1	43.5	3.1	37	32.4	16
Tiburones comunidad, Barceloneta Municipio	515	305	36.9	24.9	190	11.6	161	85.1	11.2	8.7	55	43.6	21
Tierras Nuevas Poniente comunidad, Manatí Municipio	1 748	863	43.1	42.8	753	22.3	545	93.2	11.9	5.3	225	67.1	108
Tierras Nuevas Poniente barrio, Manatí Municipio	3 378	1 831	36.4	27.0	1 231	25.8	887	85.3	13.5	8.1	274	35.0	95
Tierras Nuevas Saliente barrio, Manatí Municipio	4 175	2 084	40.8	36.7	1 705	21.9	1 268	90.8	8.1	3.7	413	56.9	212
Tijeras barrio, Juana Díaz Municipio	4 049	2 211	41.1	36.7	1 666	19.3	1 310	92.3	15.4	0.9	320	60.3	222
Toa Alta zona urbana, Toa Alta Municipio	3 303	1 800	32.7	24.6	1 079	19.2	840	82.3	23.0	4.6	290	40.0	127
Toa Alta barrio-pueblo, Toa Alta Municipio	477	272	27.3	18.4	130	26.9	88	59.1	33.0	6.8	57	26.3	23
Toa Baja zona urbana, Toa Baja Municipio	1 398	759	35.6	27.5	498	25.1	366	70.5	4.9	11.7	131	61.1	114
Toa Baja barrio-pueblo, Toa Baja Municipio	508	288	37.6	24.7	191	25.7	142	75.4	-	16.9	67	46.3	59
Toíta barrio, Cayey Municipio	4 760	2 470	40.3	32.6	1 917	14.7	1 583	88.7	18.1	7.7	337	50.4	222
Toíta barrio, Cidra Municipio	779	397	34.9	29.5	272	23.5	203	92.1	31.0	-	57	36.8	20
Tomás de Castro barrio, Caguas Municipio	14 563	7 751	48.8	42.0	7 100	12.5	6 026	87.3	17.2	7.2	1 234	62.7	926
Toro Negro barrio, Ciales Municipio	873	423	32.9	20.8	287	26.1	207	84.1	34.3	-	50	16.0	20
Torre barrio, Sabana Grande Municipio	1 243	624	41.0	33.7	510	22.5	390	93.3	17.7	6.7	155	39.4	91
Torrecilla Alta barrio, Canóvanas Municipio	4 970	2 605	33.1	26.5	1 643	23.3	1 227	87.9	20.9	2.6	473	38.1	221
Torrecilla Alta barrio, Loíza Municipio	-	-	(X)	(X)	-	(X)	-	(X)	(X)	(X)	-	(X)	-
Torrecilla Baja barrio, Loíza Municipio	1 625	848	38.9	30.8	627	30.0	439	73.8	27.3	14.1	129	45.7	82
Torrecillas barrio, Morovis Municipio	543	290	40.7	36.6	221	15.8	180	100.0	12.2	-	36	41.7	28
Tortugo barrio, San Juan Municipio	3 284	1 725	48.2	38.1	1 583	4.8	1 487	91.5	17.8	3.4	262	39.3	94
Trujillo Alto zona urbana, Trujillo Alto Municipio	37 759	20 567	48.0	42.1	18 080	11.0	15 813	93.2	22.8	2.9	3 368	56.2	2 218
Trujillo Alto barrio-pueblo, Trujillo Alto Municipio	657	393	26.5	18.3	174	18.4	142	92.3	28.2	-	42	21.4	26
Trujillo Bajo barrio, Carolina Municipio	7 263	3 955	49.6	45.4	3 585	11.9	3 085	88.7	21.4	6.4	641	61.8	405
Tuna barrio, San Germán Municipio	106	43	26.4	-	28	-	28	71.4	-	-	-	(X)	-
Turabo barrio, Caguas Municipio	11 607	6 486	42.1	35.2	4 882	18.6	3 802	86.0	18.4	7.9	998	42.2	539
Unibón barrio, Morovis Municipio	2 264	1 201	39.7	31.6	899	18.4	692	92.8	21.0	4.8	276	46.4	183
Universidad barrio, San Juan Municipio	2 171	1 268	34.5	30.8	749	5.1	669	80.4	22.4	10.5	94	38.3	45
Utuado zona urbana, Utuado Municipio	7 031	3 773	34.3	27.0	2 414	33.0	1 587	86.4	16.4	0.6	645	34.7	269
Utuado barrio-pueblo, Utuado Municipio	3 696	1 972	30.7	23.9	1 135	36.8	708	80.2	17.4	-	399	32.8	137
Vacas barrio, Villalba Municipio	2 096	1 088	35.9	26.9	752	19.5	545	88.1	22.4	0.9	252	33.7	111
Vaga barrio, Morovis Municipio	427	204	33.3	19.1	142	16.2	109	96.3	41.3	-	19	21.1	12
Valenciano Abajo barrio, Juncos Municipio	2 945	1 533	39.9	34.2	1 176	20.2	923	93.8	15.6	3.6	192	52.6	124
Valenciano Arriba barrio, Juncos Municipio	929	480	43.1	30.0	400	22.5	305	91.8	21.0	-	48	39.6	30
Vayas barrio, Ponce Municipio	1 008	492	40.1	30.7	404	23.5	294	97.3	9.2	-	61	72.1	74
Vázquez comunidad, Salinas Municipio	1 760	877	33.1	26.0	582	33.7	362	82.3	23.2	12.4	178	33.1	53
Vega Alta zona urbana, Vega Alta Municipio	9 057	5 015	38.6	30.7	3 482	18.6	2 752	88.1	13.0	4.9	738	47.2	367
Vega Alta barrio-pueblo, Vega Alta Municipio	1 000	495	36.2	30.5	362	25.4	263	73.8	13.7	3.4	58	60.3	31
Vega Baja zona urbana, Vega Baja Municipio	21 236	11 392	39.5	33.1	8 367	22.9	6 212	87.9	17.7	4.4	1 741	46.6	1 081
Vega Baja barrio-pueblo, Vega Baja Municipio	636	327	26.6	17.1	169	27.8	122	72.1	40.2	8.2	29	27.6	5
Vega Redonda barrio, Comerío Municipio	702	348	39.2	23.9	275	26.9	187	86.6	32.6	3.2	55	58.2	45
Vegas barrio, Cayey Municipio	2 095	1 027	38.8	31.9	812	6.5	745	92.5	8.9	3.2	179	25.7	73
Vegas barrio, Yauco Municipio	69	46	56.5	54.3	39	41.0	23	100.0	39.1	-	-	(X)	-
Vegas Abajo barrio, Adjuntas Municipio	352	176	43.2	35.2	152	38.2	94	89.4	30.9	-	62	45.2	30
Vegas Arriba barrio, Adjuntas Municipio	770	356	27.1	21.9	209	21.1	165	100.0	13.3	-	77	22.1	20
Veguitas barrio, Jayuya Municipio	2 866	1 433	40.2	33.9	1 152	22.0	857	94.7	35.5	1.2	266	45.9	143
Victoria barrio, Aguadilla Municipio	1 651	872	35.4	30.6	585	26.7	423	81.1	29.1	5.4	121	57.0	63
Vieques comunidad, Loíza Municipio	2 935	1 594	29.6	28.4	870	46.2	440	68.6	27.0	24.3	256	44.5	116
Vieques zona urbana, Vieques Municipio	1 605	870	28.6	20.0	459	41.8	261	80.5	15.3	2.7	127	37.8	100
Villalba zona urbana, Villalba Municipio	3 211	1 658	37.3	29.6	1 197	33.4	772	79.0	13.6	4.4	256	42.2	139
Villalba barrio-pueblo, Villalba Municipio	818	412	35.1	27.7	287	32.8	193	76.2	6.7	-	71	56.3	32
Villalba Abajo barrio, Villalba Municipio	2 241	1 152	39.1	31.6	877	30.3	591	90.2	22.3	3.0	197	53.8	140
Villalba Arriba barrio, Villalba Municipio	4 471	2 346	40.4	32.9	1 808	28.2	1 258	86.3	20.1	5.2	557	37.3	205
Viví Abajo barrio, Utuado Municipio	2 093	1 054	35.4	32.7	734	26.2	535	87.9	13.5	0.7	143	42.7	74
Viví Arriba barrio, Utuado Municipio	380	193	23.7	13.5	90	22.2	65	60.0	9.2	-	11	45.5	6
Voladoras barrio, Moca Municipio	3 329	1 719	43.2	33.9	1 439	18.8	1 120	90.3	18.5	-	371	45.6	175
Yabucoa zona urbana, Yabucoa Municipio	5 009	2 628	29.1	25.5	1 458	22.3	1 073	86.0	15.8	1.9	418	33.7	175
Yabucoa barrio-pueblo, Yabucoa Municipio	2 428	1 289	28.0	23.7	679	25.0	498	86.7	23.1	-	192	31.3	88
Yahuecas barrio, Adjuntas Municipio	1 125	568	35.3	21.5	397	13.6	343	72.9	9.6	1.2	57	12.3	7
Yauco zona urbana, Yauco Municipio	14 607	7 891	41.5	34.4	6 057	21.9	4 624	87.5	14.4	2.5	1 242	50.5	726
Yauco barrio-pueblo, Yauco Municipio	3 285	1 754	36.4	29.0	1 195	30.4	800	61.9	8.5	5.3	263	40.7	112
Yaurel comunidad, Arroyo Municipio	1 062	573	30.7	17.1	326	31.6	223	78.0	28.7	12.6	106	9.4	16
Yaurel barrio, Arroyo Municipio	1 410	760	31.1	18.2	439	32.1	290	80.3	29.3	12.4	132	7.6	16
Yayales barrio, Adjuntas Municipio	466	254	40.8	39.0	190	25.8	141	92.2	9.2	-	38	68.4	28
Yeguada barrio, Camuy Municipio	1 916	988	39.7	33.2	760	13.4	638	92.6	19.1	1.1	153	52.3	108
Yeguada barrio, Vega Baja Municipio	1 142	619	46.5	38.6	531	17.1	436	90.8	22.7	4.4	113	64.6	103
Zamas barrio, Jayuya Municipio	413	227	33.4	18.1	138	23.2	106	84.9	38.7	-	46	45.7	27
Zanja barrio, Camuy Municipio	2 320	1 241	44.9	35.4	1 041	13.4	884	85.6	18.4	4.9	186	58.6	129
Zarzal barrio, Río Grande Municipio	9 466	4 865	44.0	41.0	4 161	20.4	3 228	92.4	23.1	5.4	1 152	51.3	756
SUBBARRIO													
Aguada Municipio	31 015	15 996	40.4	30.2	12 521	22.1	9 477	89.8	12.0	1.6	2 580	44.9	1 613
Aguada barrio-pueblo	1 357	712	34.3	27.7	466	36.7	287	50.2	4.9	9.8	81	43.2	41
California subbarrio	588	291	34.2	22.7	201	37.3	118	55.1	4.2	9.3	21	61.9	18
Rosario subbarrio	769	421	34.5	31.1	265	36.2	169	46.7	5.3	10.1	60	36.7	23

Table 8. **Employment Status and Journey to Work: 2000**—Con.

[Data based on a sample (except Tables 65-68). For information on confidentiality protection, coverage, sampling error, and nonsampling error, see Appendix G.
For location of definitions, see "How to Use This Census Report"]

Puerto Rico Municipio Municipio Subdivision and Place Subbarrio	Population 16 years and over												Own children under 6 years, all parents in family in labor force
			Labor force								Females with own children under 6 years		
			Percent in labor force		Civilian labor force		Workers						
								Means of transportation to work					
	Total	Female	Total	Female	Number	Percent un-employed	Number	Percent using car, truck, or van	Percent in carpools	Percent using public trans-portation	Number	Percent in labor force	
SUBBARRIO—Con.													
Aguadilla Municipio	49 326	25 538	39.4	31.5	18 890	25.3	14 328	87.2	18.0	3.6	3 957	40.7	1 962
Aguadilla barrio-pueblo	3 819	1 971	33.2	26.8	1 264	36.9	797	59.7	10.8	14.3	225	32.4	111
Higüey subbarrio	761	385	31.5	24.9	240	48.8	117	59.8	7.7	13.7	64	48.4	22
Iglesia subbarrio	191	79	36.1	31.6	69	76.8	16	100.0	-	-	-	(X)	-
Nuevo subbarrio	439	262	45.1	36.3	193	24.9	150	72.0	16.0	8.0	6	-	38
Santa Bárbara subbarrio	696	377	28.6	25.2	199	38.7	122	49.2	5.7	15.6	60	50.0	33
Tamarindo subbarrio	1 379	671	33.1	24.4	456	29.2	323	60.1	10.8	14.2	67	17.9	18
Aibonito Municipio	19 357	10 113	36.7	31.3	7 090	23.2	5 336	89.6	20.4	1.7	1 682	48.1	829
Aibonito barrio-pueblo	2 951	1 611	37.6	30.8	1 109	32.4	750	83.7	15.1	0.9	206	47.1	120
Pueblo Norte subbarrio	941	489	38.3	27.2	360	33.1	241	87.6	8.7	-	95	43.2	53
Pueblo Sur subbarrio	2 010	1 122	37.3	32.4	749	32.0	509	81.9	18.1	1.4	111	50.5	67
Añasco Municipio	21 176	11 029	42.1	33.8	8 922	23.7	6 615	89.4	15.9	2.2	1 697	45.0	1 027
Añasco barrio-pueblo	854	439	37.5	24.6	320	27.8	231	68.0	6.5	5.2	78	30.8	52
Cuartel Cuarto subbarrio	591	286	38.9	29.0	230	33.9	152	71.1	-	3.3	34	29.4	22
Cuartel Primero subbarrio	159	95	37.1	20.0	59	18.6	48	68.8	20.8	14.6	31	25.8	4
Cuartel Segundo subbarrio	24	14	41.7	-	10	-	10	-	-	-	7	-	-
Cuartel Tercero subbarrio	80	44	26.3	13.6	21	-	21	76.2	23.8	-	6	100.0	26
Arecibo Municipio	76 682	40 153	38.4	30.6	29 460	20.7	22 449	88.4	15.4	4.0	5 996	42.7	2 925
Arecibo barrio-pueblo	8 041	4 448	31.1	25.5	2 499	24.6	1 831	76.1	11.5	6.6	540	33.5	250
Buenos Aires subbarrio	511	253	32.7	20.2	167	32.9	112	62.5	7.1	4.5	18	100.0	21
Jareales subbarrio	-	-	(X)	(X)	-	(X)	-	(X)	(X)	(X)	-	(X)	-
La Cruz subbarrio	136	67	24.3	9.0	33	21.2	26	100.0	23.1	-	12	50.0	7
Miramar subbarrio	1 661	833	38.5	35.1	639	15.2	517	83.0	13.9	2.9	94	27.7	23
Monserrate subbarrio	141	110	28.4	25.5	40	15.0	34	64.7	-	-	-	(X)	-
Rosario subbarrio	114	74	47.4	27.0	54	31.5	37	54.1	-	-	-	(X)	-
San Felipe subbarrio	622	344	43.6	44.2	271	33.6	174	55.2	4.0	3.4	27	85.2	26
San Luis subbarrio	4 574	2 625	27.4	22.0	1 253	27.4	889	78.2	12.1	9.8	358	28.5	166
Vigía subbarrio	282	142	14.9	4.2	42	-	42	83.3	23.8	16.7	31	19.4	7
Arroyo Municipio	13 824	7 409	37.6	31.4	5 196	33.4	3 347	84.5	24.3	7.4	1 214	41.2	607
Arroyo barrio-pueblo	1 199	661	30.1	21.6	361	33.8	239	67.8	24.7	15.9	80	47.5	65
Cuatro Calles subbarrio	218	115	35.8	24.3	78	62.8	29	75.9	-	6.9	11	45.5	14
Pueblo Este subbarrio	859	486	29.1	21.0	250	27.6	181	65.2	27.6	19.9	43	46.5	34
Pueblo Oeste subbarrio	122	60	27.0	21.7	33	12.1	29	75.9	31.0	-	26	50.0	17
Cabo Rojo Municipio	36 209	19 008	43.4	35.7	15 701	18.5	12 339	91.4	18.6	1.7	2 869	47.0	1 594
Cabo Rojo barrio-pueblo	1 040	587	36.4	30.7	379	24.8	267	74.5	10.5	3.7	55	38.2	17
Pueblo Norte subbarrio	559	309	37.7	32.4	211	19.0	156	79.5	12.2	3.8	26	50.0	10
Pueblo Nuevo subbarrio	97	56	37.1	41.1	36	22.2	28	100.0	-	-	13	61.5	7
Pueblo Sud subbarrio	384	222	34.4	25.7	132	34.8	83	56.6	10.8	4.8	16	-	-
Cayey Municipio	35 534	18 663	38.5	31.7	13 636	17.9	10 909	86.4	16.9	4.4	2 868	43.7	1 644
Cayey barrio-pueblo	12 209	6 708	35.3	31.7	4 281	20.3	3 327	77.2	14.7	6.4	862	42.7	487
Pueblo Norte subbarrio	6 888	3 691	36.8	32.9	2 537	19.4	1 983	79.3	14.8	6.7	437	46.9	265
Pueblo Sur subbarrio	5 321	3 017	33.4	30.3	1 744	21.6	1 344	74.0	14.4	6.1	425	38.4	222
Fajardo Municipio	30 095	16 280	41.9	35.6	12 448	18.6	9 951	86.5	16.7	5.4	2 655	51.8	1 608
Fajardo barrio-pueblo	12 885	7 042	37.4	31.5	4 793	25.7	3 496	81.6	16.4	5.6	1 067	52.2	656
Pueblo Este subbarrio	268	145	39.2	29.0	105	-	105	75.2	28.6	-	22	59.1	11
Pueblo Norte subbarrio	4 637	2 687	37.3	32.4	1 719	31.8	1 174	79.9	10.4	5.3	462	52.8	296
Pueblo Oeste subbarrio	3 946	2 027	40.2	32.7	1 571	22.1	1 207	82.5	19.6	4.8	333	51.1	179
Pueblo Sur subbarrio	474	259	41.4	32.8	196	24.5	140	70.0	32.1	4.3	12	100.0	12
Puerto Real subbarrio	3 560	1 924	33.8	29.0	1 202	24.1	870	85.2	16.1	8.0	238	49.6	158
Guayanilla Municipio	17 009	8 851	34.2	27.7	5 817	27.3	4 066	88.8	20.0	3.0	1 422	37.4	670
Guayanilla barrio-pueblo	3 783	2 086	34.5	29.7	1 302	21.7	979	94.5	19.2	1.8	265	32.1	100
Poblado Sitios subbarrio	2 689	1 504	34.1	29.8	912	15.4	742	92.7	18.6	2.4	193	32.6	76
Pueblo subbarrio	1 094	582	35.6	29.6	390	36.7	237	100.0	21.1	-	72	30.6	24
Humacao Municipio	44 213	23 754	39.3	33.0	17 345	18.6	13 603	88.7	18.3	3.7	3 843	43.0	1 793
Humacao barrio-pueblo	3 830	2 189	35.7	29.6	1 367	20.1	1 073	87.5	13.4	1.2	298	52.0	163
San Francisco subbarrio	2 129	1 199	39.9	30.7	850	21.4	656	84.8	13.7	2.0	170	57.6	101
San Juan subbarrio	68	36	7.4	-	5	-	5	100.0	-	-	15	-	-
Santiago subbarrio	422	243	23.5	21.4	99	50.5	49	91.8	-	-	9	-	-
Santo Domingo subbarrio	1 211	711	34.1	31.9	413	10.4	363	91.7	14.9	-	104	54.8	62
Juana Díaz Municipio	35 668	18 738	39.8	32.0	14 135	27.4	9 990	87.6	19.7	4.1	3 451	46.9	2 092
Juana Díaz barrio-pueblo	3 546	1 947	31.9	22.3	1 116	37.3	696	70.8	15.8	9.2	219	43.4	130
Pueblo Este subbarrio	1 344	740	28.9	20.8	389	43.2	221	64.7	25.3	13.6	89	42.7	44
Pueblo Norte subbarrio	506	259	29.6	17.8	143	46.9	83	91.6	-	-	18	33.3	7
Pueblo Oeste subbarrio	1 324	736	34.5	26.8	449	29.8	313	71.9	12.8	10.9	69	58.0	63
Pueblo Sur subbarrio	372	212	36.3	17.9	135	34.8	79	62.0	17.7	-	43	25.6	16
Juncos Municipio	26 847	14 138	40.3	32.6	10 832	22.5	8 138	89.2	18.8	4.4	2 238	45.9	1 290
Juncos barrio-pueblo	2 062	1 153	35.2	28.3	725	16.8	552	62.3	14.3	14.3	153	62.7	86
Pueblo Norte subbarrio	852	501	37.2	30.1	317	14.2	245	71.0	9.8	7.8	72	68.1	48
Pueblo Sur subbarrio	1 210	652	33.7	26.8	408	18.9	307	55.4	17.9	19.5	81	58.0	38
Manatí Municipio	33 522	17 852	37.5	31.1	12 569	24.0	9 228	85.1	13.4	5.7	3 043	44.7	1 523
Manatí barrio-pueblo	5 329	2 918	29.5	24.3	1 573	26.3	1 109	75.1	15.3	6.0	438	31.3	130
Pueblo Poniente subbarrio	1 049	564	33.1	32.1	347	30.0	243	78.6	24.7	8.2	108	35.2	15
Pueblo Saliente subbarrio	4 280	2 354	28.6	22.4	1 226	25.3	866	74.1	12.7	5.3	330	30.0	115

Table 8. **Employment Status and Journey to Work: 2000**—Con.

[Data based on a sample (except Tables 65-68). For information on confidentiality protection, coverage, sampling error, and nonsampling error, see Appendix G.
For location of definitions, see "How to Use This Census Report"]

Puerto Rico Municipio Municipio Subdivision and Place Subbarrio	Population 16 years and over												Own children under 6 years, all parents in family in labor force
			Labor force								Females with own children under 6 years		
			Percent in labor force		Civilian labor force		Workers						
								Means of transportation to work					
	Total	Female	Total	Female	Number	Percent un-employed	Number	Percent using car, truck, or van	Percent in carpools	Percent using public trans-portation	Number	Percent in labor force	
SUBBARRIO—Con.													
Maunabo Municipio	9 344	4 823	35.2	30.2	3 286	26.1	2 275	84.1	20.9	4.5	685	48.6	424
Maunabo barrio-pueblo	307	181	29.0	27.1	89	24.7	67	56.7	-	-	22	77.3	15
Pueblo Este subbarrio	195	117	31.8	29.9	62	25.8	46	47.8	-	-	18	72.2	12
Pueblo Oeste subbarrio	112	64	24.1	21.9	27	22.2	21	76.2	-	-	4	100.0	3
Mayagüez Municipio	77 671	41 094	38.3	31.4	29 691	23.0	22 249	85.8	18.7	4.8	4 868	45.1	2 964
Mayagüez barrio-pueblo	25 768	14 223	32.0	27.3	8 239	31.3	5 521	75.5	16.4	6.4	1 506	39.4	836
Candelaria subbarrio	3 646	2 024	28.7	24.7	1 036	37.9	630	72.7	14.9	4.4	134	59.0	103
Cárcel subbarrio	8 147	4 724	35.0	27.3	2 846	28.2	2 008	80.2	20.2	5.1	548	41.2	299
Marina Meridional subbarrio	4 346	2 293	35.9	29.7	1 560	41.0	889	67.0	16.9	11.4	440	35.7	170
Marina Septentrional subbarrio	2 419	1 314	27.7	27.1	671	27.1	484	80.4	13.4	6.8	109	42.2	75
Río subbarrio	4 195	2 204	23.2	20.4	975	30.9	641	68.0	9.8	4.4	69	29.0	42
Salud subbarrio	3 015	1 664	38.2	36.5	1 151	22.9	869	77.9	14.4	6.9	206	32.0	147
Ponce Municipio	138 242	73 219	40.4	33.2	55 714	25.1	40 706	86.8	18.0	5.5	11 232	43.9	6 453
Canas Urbano barrio	16 580	9 524	38.9	32.2	6 432	18.9	5 110	88.3	19.3	3.5	1 145	52.1	728
Baldorioty de Castro subbarrio	7 905	4 427	40.3	32.6	3 177	22.0	2 448	87.3	22.3	4.9	643	49.6	362
Clausells subbarrio	2 564	1 525	42.0	35.9	1 062	15.1	891	88.7	18.9	5.7	212	58.0	183
Reparada subbarrio	6 111	3 572	35.9	30.0	2 193	16.4	1 771	89.6	15.4	0.3	290	53.4	183
Sabana Grande Municipio	19 372	10 288	39.4	32.0	7 637	22.3	5 827	87.9	17.2	2.5	1 848	44.2	960
Sabana Grande barrio-pueblo	1 358	806	39.5	32.5	536	27.6	377	62.3	8.0	4.0	109	28.4	46
Pueblo Norte subbarrio	751	441	40.7	32.9	306	25.5	222	69.8	7.2	6.8	40	12.5	13
Pueblo Sud subbarrio	607	365	37.9	32.1	230	30.4	155	51.6	9.0	-	69	37.7	33
Salinas Municipio	22 229	11 825	36.0	29.9	7 967	27.8	5 522	85.3	21.7	5.5	2 171	39.8	1 087
Aguirre barrio	8 689	4 642	35.8	30.9	3 102	28.2	2 164	86.8	21.1	5.0	877	44.1	483
Aguirre (Rural) subbarrio	6 516	3 499	37.0	32.2	2 406	27.2	1 693	87.7	19.3	5.4	688	42.6	381
Central Aguirre subbarrio	1 166	628	34.9	30.1	407	26.8	293	83.6	31.4	1.7	112	55.4	54
Coquí subbarrio	766	390	27.9	21.8	214	37.9	133	85.0	21.8	3.0	52	46.2	42
San Felipe subbarrio	241	125	31.1	27.2	75	40.0	45	82.2	17.8	17.8	25	32.0	6
San Germán Municipio	28 554	15 053	39.5	32.5	11 280	23.5	8 472	88.6	16.5	3.2	2 129	40.3	991
San Germán barrio-pueblo	2 768	1 511	30.6	27.5	845	24.7	624	75.8	17.8	4.0	149	55.7	69
Pueblo Central subbarrio	919	437	32.4	14.4	295	22.7	231	77.1	13.4	4.3	58	36.2	17
Pueblo Occidental subbarrio	1 081	633	28.1	32.5	304	27.6	215	74.4	19.5	4.2	62	53.2	19
Pueblo Oriental subbarrio	768	441	32.0	33.3	246	23.6	178	75.8	21.3	3.4	29	100.0	33
San Juan Municipio	339 243	188 092	44.3	38.1	150 180	13.7	126 576	79.7	16.5	11.4	24 062	48.4	14 618
Hato Rey Central barrio	16 456	9 035	39.4	32.3	6 476	18.4	5 145	69.7	15.8	16.9	1 085	44.0	524
Ciudad Nueva subbarrio	1 547	802	49.8	44.1	770	6.1	699	84.8	21.9	5.9	54	100.0	76
Floral Park subbarrio	1 267	617	40.9	30.0	518	2.1	487	70.8	20.7	14.4	38	26.3	18
Las Monjas subbarrio	6 837	3 834	39.0	32.2	2 667	21.7	2 020	69.4	16.6	18.2	574	44.1	273
Quintana subbarrio	6 805	3 782	37.0	30.3	2 521	22.1	1 939	64.3	11.6	20.3	419	38.2	157
Hato Rey Norte barrio	13 295	7 851	46.9	41.9	6 195	7.7	5 527	83.3	13.5	6.3	874	48.4	488
Eleanor Roosevelt subbarrio	4 524	2 723	43.6	37.2	1 948	6.7	1 724	84.8	14.1	3.3	179	63.1	101
El Vedado subbarrio	2 733	1 567	46.4	43.1	1 268	4.0	1 183	83.8	10.4	4.1	53	66.0	28
Martín Peña subbarrio	3 868	2 284	61.8	57.1	2 377	4.4	2 247	90.9	16.4	3.4	265	66.4	205
Puerto Nuevo subbarrio	2 170	1 277	27.7	23.1	602	31.9	373	28.7	2.9	44.5	377	26.3	154
Hato Rey Sur barrio	9 746	5 920	48.8	42.8	4 748	14.3	4 001	72.7	13.5	11.4	392	64.5	304
Bella Vista subbarrio	1 462	835	56.6	51.6	828	2.9	804	88.7	13.3	8.7	54	72.2	78
Hyde Park subbarrio	5 245	3 302	43.8	39.7	2 299	16.1	1 872	78.6	13.1	8.5	196	59.2	102
La 37 subbarrio	1 127	653	48.4	41.0	538	14.5	459	51.2	7.4	13.5	24	66.7	25
Santa Rita subbarrio	1 912	1 130	56.9	46.5	1 083	19.0	866	56.6	17.9	18.9	118	69.5	99
Oriente barrio	25 883	14 529	39.1	32.5	10 109	21.5	7 705	74.8	20.2	16.7	1 942	40.1	968
Borinquen subbarrio	1 110	599	27.3	25.9	303	24.4	204	65.7	16.2	19.6	101	46.5	53
López Sicardó subbarrio	10 375	5 986	41.5	36.5	4 309	21.1	3 295	75.4	21.3	19.6	706	44.3	386
San José subbarrio	14 398	7 944	38.2	30.0	5 497	21.6	4 206	74.8	19.4	14.2	1 135	36.9	529
Pueblo barrio	7 312	3 715	47.2	40.8	3 450	15.4	2 847	59.0	19.2	24.9	478	52.1	328
Buen Consejo subbarrio	2 043	1 061	42.1	36.9	860	20.3	676	65.5	29.0	21.9	190	37.9	98
Capetillo subbarrio	1 736	856	54.0	41.8	937	14.5	787	39.5	18.2	40.4	100	69.0	100
Monte Rey subbarrio	1 420	738	47.2	44.7	670	10.0	582	88.3	22.7	6.4	88	28.4	32
Río Piedras Antiguo subbarrio	385	206	47.8	47.1	184	18.5	144	29.9	4.9	42.4	12	100.0	13
Ubarri subbarrio	547	270	56.9	44.8	311	19.9	235	36.2	5.5	34.9	25	96.0	29
Venezuela subbarrio	1 181	584	41.3	37.7	488	11.9	423	66.9	13.0	14.9	63	74.6	56
San Juan Antiguo barrio	6 246	3 444	39.3	36.9	2 404	22.3	1 825	45.7	9.9	18.1	495	38.6	203
Ballajá subbarrio	-	-	(X)	(X)	-	(X)	-	(X)	(X)	(X)	-	(X)	-
Catedral subbarrio	335	200	46.3	47.5	144	-	146	30.1	-	-	16	68.8	13
Marina subbarrio	391	256	49.6	46.1	171	52.0	105	68.6	21.9	5.7	-	(X)	-
Mercado subbarrio	979	506	45.5	50.4	445	8.3	378	41.0	12.7	21.2	65	61.5	26
Puerta de Tierra subbarrio	2 943	1 622	29.6	26.1	872	41.1	485	50.3	10.7	33.2	299	34.1	135
San Cristóbal subbarrio	1 070	589	44.8	41.1	479	11.1	409	38.1	7.8	12.0	89	42.7	29
San Francisco subbarrio	528	271	58.3	51.3	293	-	302	54.0	8.6	11.3	26	-	-
Santurce barrio	74 249	40 775	45.2	37.9	33 572	16.6	27 252	65.5	13.3	21.2	4 993	45.6	2 964
Alto del Cabro subbarrio	1 065	531	45.9	35.8	489	2.5	477	60.8	6.3	22.4	36	63.9	33
Bayola subbarrio	419	235	67.5	46.4	283	2.5	269	89.6	23.4	2.2	5	100.0	10
Bolívar subbarrio	972	505	49.7	43.0	483	16.4	371	55.3	27.2	28.8	79	39.2	44
Buenos Aires subbarrio	856	531	36.0	25.8	308	25.0	214	68.2	26.6	16.4	93	20.4	29
Campo Alegre subbarrio	821	466	39.7	35.2	326	17.2	270	68.9	6.7	18.9	39	35.9	10
Chícharo subbarrio	526	293	40.1	32.8	211	19.0	171	54.4	7.6	31.6	35	60.0	14
Condadito subbarrio	475	278	62.3	52.9	296	9.8	267	61.4	3.0	15.7	8	100.0	24
Condado subbarrio	5 629	2 997	52.2	40.9	2 940	3.0	2 851	82.5	5.5	4.2	242	51.7	115
Figueroa subbarrio	779	343	33.5	25.4	261	18.8	200	55.5	24.0	38.5	62	27.4	11
Gandul subbarrio	1 697	792	41.7	38.8	707	25.5	496	53.4	13.1	31.7	69	34.8	54
Herrera subbarrio	1 451	738	49.8	35.9	722	21.9	555	47.7	19.1	41.3	117	57.3	104
Hipódromo subbarrio	1 699	1 059	39.0	35.5	663	12.7	537	55.7	12.5	26.8	82	57.3	65

Table 8. **Employment Status and Journey to Work: 2000**—Con.

[Data based on a sample (except Tables 65-68). For information on confidentiality protection, coverage, sampling error, and nonsampling error, see Appendix G. For location of definitions, see "How to Use This Census Report"]

Puerto Rico Municipio Municipio Subdivision and Place Subbarrio	Population 16 years and over												Own children under 6 years, all parents in family in labor force
			Labor force								Females with own children under 6 years		
			Percent in labor force		Civilian labor force		Workers						
								Means of transportation to work					
	Total	Female	Total	Female	Number	Percent un-employed	Number	Percent using car, truck, or van	Percent in carpools	Percent using public trans-portation	Number	Percent in labor force	
SUBBARRIO—Con.													
San Juan Municipio—Con.													
Santurce barrio—Con.													
Hoare subbarrio	-	-	(X)	(X)	-	(X)	-	(X)	(X)	(X)	-	(X)	-
Isla Grande subbarrio	678	396	46.5	49.7	315	32.7	212	66.5	4.2	19.3	40	100.0	37
Las Casas subbarrio	4 605	2 570	40.5	33.7	1 866	36.9	1 149	50.6	12.0	37.5	533	33.0	339
Las Marías subbarrio	952	559	62.4	54.2	585	5.6	552	94.4	13.8	2.5	38	47.4	44
Las Palmas subbarrio	2 080	1 169	34.2	30.5	711	33.6	472	50.0	15.5	40.5	216	41.7	94
La Zona subbarrio	1 010	528	42.1	38.8	425	24.0	323	48.6	9.0	20.7	77	32.5	28
Loíza subbarrio	1 632	927	53.1	47.9	867	6.6	768	55.5	10.3	28.8	102	68.6	44
Machuchal subbarrio	943	500	48.1	45.2	454	18.5	363	55.9	8.3	28.9	38	71.1	41
María Moczó subbarrio	1 683	926	51.8	48.3	872	16.3	686	54.2	25.5	26.7	106	59.4	67
Marruecos subbarrio	-	-	(X)	(X)	-	(X)	-	(X)	(X)	(X)	-	(X)	-
Martín Peña subbarrio	414	258	67.4	56.2	279	6.1	262	62.2	23.3	28.2	-	(X)	-
Melilla subbarrio	766	407	42.3	42.3	324	20.7	257	52.9	23.3	34.6	73	49.3	49
Merhoff subbarrio	2 191	1 252	41.4	37.5	906	19.8	677	55.4	13.1	29.1	187	58.3	166
Minillas subbarrio	1 325	739	36.1	27.2	478	12.8	403	74.4	8.4	10.7	80	30.0	26
Miramar subbarrio	4 745	2 797	50.4	39.8	2 391	7.2	2 158	81.1	9.5	9.5	246	41.9	134
Monteflores subbarrio	1 286	766	61.1	55.9	786	9.0	704	71.0	17.9	20.6	55	41.8	69
Obrero subbarrio	8 978	4 647	42.3	35.1	3 801	19.9	2 943	49.9	16.3	36.8	525	48.2	301
Ocean Park subbarrio	1 881	945	63.7	49.0	1 198	9.0	1 059	68.2	12.5	12.3	53	86.8	70
Parque subbarrio	2 893	1 497	58.3	48.0	1 674	5.2	1 565	87.0	9.8	2.7	144	72.2	106
Pozo del Hato subbarrio	140	57	57.1	38.6	80	8.8	73	34.2	-	12.3	10	-	-
Pulguero subbarrio	954	546	36.1	30.8	344	12.5	301	67.1	17.6	18.9	73	16.4	4
Sagrado Corazón subbarrio	1 411	766	43.2	35.6	610	10.8	515	69.3	12.4	17.9	57	36.8	40
San Juan Moderno subbarrio	1 024	618	48.2	45.8	494	15.0	400	62.3	11.3	19.0	51	76.5	26
San Mateo subbarrio	1 716	1 028	54.3	46.9	931	8.1	842	72.7	10.3	15.3	40	60.0	21
Seboruco subbarrio	1 631	891	43.7	36.7	713	14.9	583	65.5	13.6	22.1	76	39.5	45
Shanghai subbarrio	7 665	4 422	33.1	26.1	2 535	35.8	1 563	57.3	15.4	31.0	866	37.6	420
Tras Talleres subbarrio	1 800	902	42.7	42.6	769	20.8	595	64.9	20.8	16.8	137	65.0	116
Villa Palmeras subbarrio	1 940	1 069	40.7	29.6	790	20.0	627	54.7	21.2	30.0	200	44.0	117
Universidad barrio	2 171	1 268	34.5	30.8	749	5.1	669	80.4	22.4	10.5	94	38.3	45
Amparo subbarrio	-	-	(X)	(X)	-	(X)	-	(X)	(X)	(X)	-	(X)	-
Auxilio Mutuo subbarrio	978	591	23.9	21.0	234	3.8	208	88.0	21.2	9.1	13	-	4
Institución subbarrio	126	58	50.0	43.1	63	-	57	45.6	-	-	-	(X)	-
Valencia subbarrio	1 067	619	42.4	39.1	452	6.4	404	81.4	26.2	12.6	81	44.4	41
San Sebastián Municipio	33 371	17 372	38.4	30.0	12 808	25.1	9 392	90.7	14.2	1.4	2 570	44.0	1 474
San Sebastián barrio-pueblo	1 440	794	31.0	22.5	447	38.0	277	65.7	5.8	-	49	32.7	32
Norzagaray subbarrio	836	503	33.7	24.5	282	39.7	170	58.8	9.4	-	39	30.8	18
Urréjola subbarrio	604	291	27.3	19.2	165	35.2	107	76.6	-	-	10	40.0	14
Yauco Municipio	34 146	17 864	39.9	31.7	13 608	25.2	9 917	88.1	16.0	2.6	2 903	45.6	1 614
Yauco barrio-pueblo	3 285	1 754	36.4	29.0	1 195	30.4	800	61.9	8.5	5.3	263	40.7	112
Pueblo Norte subbarrio	2 719	1 477	36.2	28.8	984	32.0	637	63.7	10.7	6.6	230	36.1	85
Pueblo Sud subbarrio	566	277	37.3	30.0	211	22.7	163	54.6	-	-	33	72.7	27

Table 9. **Work Status and Income in 1999: 2000**

[Data based on a sample (except Tables 65-68). For information on confidentiality protection, coverage, sampling error, and nonsampling error, see Appendix G.
For location of definitions, see "How to Use This Census Report"]

Puerto Rico Municipio Municipio Subdivision Place	Population 16 years and over, worked in 1999						Median income in 1999 (dollars)			Per capita income in 1999 (dollars)
	Total		Worked 40 or more weeks							
			Total		Full-time, year-round					
	Male	Female	Male	Female	Male	Female	Households	Families	Nonfamily households	
Puerto Rico	**713 199**	**538 468**	**565 097**	**412 727**	**388 060**	**255 456**	**14 412**	**16 543**	**7 031**	**8 185**
Adjuntas Municipio	3 020	1 736	2 176	1 307	1 118	581	9 888	11 102	4 281	4 975
Adjuntas barrio-pueblo	799	629	553	450	305	249	11 808	14 065	4 112	7 298
Adjuntas zona urbana (part)	799	629	553	450	305	249	11 808	14 065	4 112	7 298
Capáez barrio	158	74	115	57	38	16	10 593	11 292	3 906	5 585
Garzas barrio	127	88	86	66	51	18	7 026	7 647	5 179	3 167
Guayabo Dulce barrio	42	14	36	14	10	14	17 969	17 969	-	4 634
Guayo barrio	158	91	119	60	50	34	9 293	11 500	2 500-	4 640
Guilarte barrio	138	96	117	70	59	12	7 250	7 422	6 103	3 662
Juan González barrio	140	68	82	56	63	21	10 265	11 591	2 500-	4 267
Limaní barrio	75	32	52	26	23	5	10 357	20 469	3 958	3 943
Pellejas barrio	142	26	75	26	22	6	9 079	9 135	5 417	2 684
Portillo barrio	59	7	52	7	16	7	3 005	3 413	2 500-	1 379
Portugués barrio	65	12	52	12	34	6	6 359	6 151	7 344	5 839
Saltillo barrio	405	245	279	165	158	70	11 175	11 513	5 948	4 402
Tanamá barrio	76	37	73	28	46	-	6 397	6 563	5 625	4 130
Vegas Abajo barrio	93	52	52	30	21	8	7 159	7 917	2 500-	3 967
Adjuntas zona urbana (part)	-	-	-	-	-	-	-	-	-	-
Vegas Arriba barrio	131	54	124	54	74	11	6 792	7 396	5 515	3 310
Yahuecas barrio	321	140	246	125	104	63	10 729	13 125	3 750	5 366
Yayales barrio	91	71	63	61	44	41	9 479	9 750	3 654	3 962
Aguada Municipio	8 074	4 645	6 117	3 362	3 749	1 637	11 384	12 869	4 420	6 100
Aguada barrio-pueblo	231	149	174	123	128	68	9 468	11 827	5 987	9 750
Aguada zona urbana (part)	226	143	169	117	123	62	9 224	11 538	5 263	9 608
Asomante barrio	541	409	420	295	260	140	12 397	13 990	5 640	7 486
Aguada zona urbana (part)	113	95	92	69	70	28	28 188	28 813	8 750	9 472
Atalaya barrio	477	200	307	113	157	46	8 264	8 955	4 432	6 548
Carrizal barrio	215	118	160	94	93	39	13 589	13 618	12 083	5 853
Cerro Gordo barrio	455	227	299	155	145	54	7 098	7 966	2 500-	4 012
Cruces barrio	389	194	301	135	179	82	15 192	16 947	3 068	6 611
Espinar barrio	345	118	277	104	193	74	13 493	16 554	3 669	6 366
Guanábano barrio	201	99	148	59	129	43	13 259	13 750	3 500	5 877
Luyando comunidad (part)	162	70	121	36	105	25	12 021	12 241	2 500-	4 814
Guaniquilla barrio	510	314	393	245	245	143	10 783	12 165	6 705	5 239
Aguada zona urbana (part)	72	47	54	25	36	21	9 286	11 818	5 556	4 702
Guayabo barrio	631	418	522	332	307	138	14 500	16 078	6 528	6 987
Aguada zona urbana (part)	242	148	212	117	82	28	14 441	18 704	4 250	5 828
Jagüey barrio	393	223	285	152	202	71	8 791	10 976	2 660	4 107
Lagunas barrio	575	427	421	313	246	147	11 206	12 339	2 500-	7 193
Mal Paso barrio	635	347	467	247	360	140	12 675	15 236	3 750	6 065
Luyando comunidad (part)	84	48	52	30	47	24	11 875	11 042	20 833	4 263
Mamey barrio	481	246	388	172	277	108	11 644	12 935	5 929	6 802
Marías barrio	391	183	275	128	132	46	10 648	13 511	4 024	4 803
Naranjo barrio	626	453	496	308	259	138	10 585	11 473	4 714	4 412
Luyando comunidad (part)	385	298	285	209	166	116	10 767	11 978	5 000	4 447
Piedras Blancas barrio	777	451	628	328	326	135	13 762	15 663	3 914	6 405
Aguada zona urbana (part)	7	5	7	-	7	-	9 250	12 857	8 750	3 934
Río Grande barrio	201	69	156	59	111	25	8 077	10 815	2 500-	5 742
Aguadilla Municipio	11 899	7 633	9 007	5 429	6 183	3 332	11 476	13 320	5 681	6 996
Aguacate barrio	398	250	339	184	221	112	23 714	25 972	7 067	11 234
Aguadilla barrio-pueblo	715	440	529	280	348	155	7 531	9 800	3 951	6 871
Aguadilla zona urbana (part)	715	440	529	280	348	155	7 531	9 800	3 951	6 871
Arenales barrio	233	95	173	59	119	39	14 792	14 583	10 000	8 170
Borinquen barrio	1 578	987	1 223	654	896	425	13 083	14 195	7 877	7 257
Aguadilla zona urbana (part)	650	500	534	326	372	214	16 227	18 929	9 554	9 389
Caimital Alto barrio	699	441	475	326	358	202	11 591	12 986	7 212	7 203
Caimital Bajo barrio	782	555	586	373	412	250	7 588	9 693	4 053	4 845
Aguadilla zona urbana (part)	427	346	294	208	174	144	6 469	7 997	3 560	4 754
Camaceyes barrio	1 982	1 375	1 518	1 032	1 018	613	10 341	12 095	5 053	6 755
Aguadilla zona urbana (part)	504	345	303	236	157	130	7 724	9 174	4 712	5 127
Ceiba Alta barrio	106	88	89	76	83	58	17 159	23 750	7 361	8 442
Ceiba Baja barrio	487	331	398	243	285	117	17 756	19 391	7 574	11 408
Corrales barrio	1 452	998	1 096	675	710	417	11 755	13 259	5 767	5 254
Cabán comunidad	591	419	459	245	275	134	9 545	10 863	5 221	4 270
Guerrero barrio	824	230	563	156	474	70	8 986	10 528	4 639	5 276
Rafael Hernández comunidad	241	161	170	109	144	39	8 967	10 324	3 393	3 864
Maleza Alta barrio	408	354	329	289	222	179	21 068	23 750	12 045	12 211
Maleza Baja barrio	764	567	555	387	362	276	30 984	32 417	20 250	11 136
Montaña barrio	802	412	675	315	394	187	11 617	12 156	6 313	6 161
San Antonio comunidad	428	184	350	148	208	76	11 013	11 794	4 356	5 694
Palmar barrio	322	225	227	155	127	82	10 640	11 994	5 688	5 771
Victoria barrio	347	285	232	225	154	150	9 684	10 675	5 040	6 121
Aguadilla zona urbana (part)	271	229	193	180	123	110	9 265	11 366	4 851	6 467
Aguas Buenas Municipio	5 121	3 813	4 196	2 838	2 494	1 503	12 957	14 662	5 703	7 034
Aguas Buenas barrio-pueblo	290	236	206	184	106	113	10 625	12 676	4 981	5 386
Aguas Buenas zona urbana (part)	290	236	206	184	106	113	10 625	12 676	4 981	5 386
Bairoa barrio	341	246	272	128	184	82	10 507	11 913	6 964	8 111
Aguas Buenas zona urbana (part)	165	164	111	89	80	50	9 227	9 786	8 250	5 151
Bayamoncito barrio	270	217	198	118	71	38	9 105	9 820	5 303	4 491
Cagüitas barrio	428	330	323	243	179	94	11 291	13 777	2 500-	4 562
Aguas Buenas zona urbana (part)	-	-	-	-	-	-	-	-	-	-
Jagüeyes barrio	551	376	497	284	396	177	19 915	23 889	6 172	10 877
Juan Asencio barrio	431	339	341	277	116	80	11 283	12 598	4 792	4 714
Mula barrio	787	509	659	411	441	245	16 422	17 422	6 711	10 238
Mulita barrio	31	24	31	6	6	6	11 207	11 979	3 611	4 821
Sonadora barrio	510	452	409	396	215	194	17 478	19 667	6 094	8 389
Sumidero barrio	1 482	1 084	1 260	791	780	474	13 095	14 159	6 958	6 251
Aguas Buenas zona urbana (part)	175	132	130	107	85	83	10 641	10 792	10 139	5 728
Santa Clara comunidad	248	133	210	90	91	52	14 609	13 516	6 429	5 244
Aibonito Municipio	4 322	3 174	3 583	2 581	2 521	1 617	12 725	14 676	5 940	6 579
Aibonito barrio-pueblo	575	444	443	304	310	166	11 144	14 782	4 554	6 699
Aibonito zona urbana (part)	575	444	443	304	310	166	11 144	14 782	4 554	6 699

Table 9. **Work Status and Income in 1999: 2000**—Con.

[Data based on a sample (except Tables 65-68). For information on confidentiality protection, coverage, sampling error, and nonsampling error, see Appendix G.
For location of definitions, see "How to Use This Census Report"]

Puerto Rico Municipio Municipio Subdivision Place	Population 16 years and over, worked in 1999						Median income in 1999 (dollars)			Per capita income in 1999 (dollars)
	Total		Worked 40 or more weeks							
			Total		Full-time, year-round					
	Male	Female	Male	Female	Male	Female	Households	Families	Nonfamily households	
Aibonito Municipio—Con.										
Algarrobo barrio	73	34	38	34	21	34	12 500	13 068	6 250	6 475
Asomante barrio	490	411	435	330	344	220	17 386	19 861	6 932	7 144
Caonillas barrio	282	151	236	107	171	83	12 478	13 160	4 904	7 426
Aibonito zona urbana (part)	15	9	15	9	15	9	22 292	28 281	11 250	10 451
Cuyón barrio	157	79	137	74	85	44	14 688	16 650	5 982	19 061
Llanos barrio	1 104	743	937	615	681	403	12 158	13 272	5 306	5 722
Aibonito zona urbana (part)	539	355	456	292	301	217	11 345	12 163	4 440	4 684
Pasto barrio	576	486	506	431	287	270	12 595	14 421	7 611	5 668
Pastos comunidad	212	143	180	119	97	64	9 978	11 060	5 882	3 861
Plata barrio	326	233	268	194	156	79	12 923	13 770	7 308	6 111
Robles barrio	739	593	583	492	466	318	13 707	15 549	6 885	6 035
Aibonito zona urbana (part)	340	351	291	307	222	186	17 250	20 236	6 600	6 973
Añasco Municipio	5 363	3 990	4 430	3 103	3 098	2 023	12 620	14 830	5 121	6 613
Añasco barrio-pueblo	214	105	174	73	103	58	11 674	14 028	7 163	7 844
Añasco zona urbana (part)	214	105	174	73	103	58	11 674	14 028	7 163	7 844
Añasco Abajo barrio	29	-	10	-	-	-	16 250	16 250	-	3 036
Añasco Arriba barrio	316	376	264	335	205	191	11 613	13 385	6 445	11 694
Añasco zona urbana (part)	310	367	258	326	205	191	12 738	14 821	6 900	12 477
Caguabo barrio	166	136	147	108	94	84	15 185	17 938	2 500-	7 021
Caracol barrio	201	167	179	137	149	85	12 697	17 981	7 554	5 489
Carreras barrio	664	602	589	455	434	308	17 295	18 644	7 037	7 136
Añasco zona urbana (part)	4	-	4	-	4	-	16 250	16 250	-	2 294
Espino comunidad (part)	-	-	-	-	-	-	11 250	11 250	-	5 818
Casey Abajo barrio	37	15	37	15	21	15	9 531	9 531	-	3 112
Casey Arriba barrio	114	61	81	41	74	29	19 327	19 231	40 179	5 727
Cerro Gordo barrio	88	29	71	15	38	10	8 068	8 208	3 333	2 986
Cidra barrio	57	38	39	38	21	24	10 882	12 788	6 343	5 830
Corcovada barrio	136	45	115	19	72	19	10 500	15 167	2 500-	4 762
Dagüey barrio	369	313	280	238	175	139	15 243	17 903	6 477	6 216
Añasco zona urbana (part)	228	227	195	204	124	118	18 229	23 409	7 750	7 044
Espino barrio	246	232	221	180	190	122	12 071	13 750	6 250	4 871
Espino comunidad (part)	222	196	197	160	166	102	11 865	13 808	5 652	4 746
Hatillo barrio	250	148	218	108	122	49	12 106	13 452	2 500-	4 682
La Playa comunidad (part)	76	77	65	59	24	17	14 167	14 167	-	5 051
Humatas barrio	89	29	78	25	51	-	10 066	11 184	3 750	3 908
Marías barrio	787	728	681	546	488	368	12 972	15 612	3 413	6 456
Añasco zona urbana (part)	354	380	289	287	248	196	14 099	17 872	4 500	6 510
Las Marías comunidad	325	272	292	195	207	151	11 602	13 929	2 500-	5 759
Miraflores barrio	145	91	108	91	47	49	12 625	11 842	6 538	15 391
Ovejas barrio	334	189	263	143	162	80	10 398	11 692	2 813	4 798
Piñales barrio	425	334	376	272	288	171	16 987	18 040	7 431	7 469
La Playa comunidad (part)	-	-	-	-	-	-	-	-	-	-
Playa barrio	320	172	221	138	167	114	9 806	11 506	4 018	4 696
La Playa comunidad (part)	320	172	221	138	167	114	9 806	11 506	4 018	4 696
Quebrada Larga barrio	291	121	219	82	147	75	10 844	12 042	5 833	5 561
Río Arriba barrio	40	36	14	26	5	15	12 153	12 153	10 000	7 579
Río Cañas barrio	45	23	45	18	45	18	12 115	13 864	2 500-	5 295
Arecibo Municipio	18 379	12 460	14 367	9 292	9 436	5 583	12 496	15 150	6 170	7 290
Arecibo barrio-pueblo	1 323	1 131	1 008	854	656	536	8 462	10 595	5 112	6 511
Arecibo zona urbana (part)	1 323	1 131	1 008	854	656	536	8 462	10 595	5 112	6 511
Arenalejos barrio	564	402	435	318	300	164	12 404	14 674	5 581	8 182
Bajadero comunidad (part)	398	288	292	240	211	138	10 327	13 140	6 424	5 600
Arrozal barrio	150	99	118	58	60	31	8 257	10 361	2 500-	3 436
Cambalache barrio	12	12	7	6	7	6	67 679	68 571	11 250	28 726
Arecibo zona urbana (part)	-	-	-	-	-	-	90 957	90 957	-	49 745
Carreras barrio	187	104	123	72	84	33	9 129	10 488	4 219	4 012
Bajadero comunidad (part)	-	5	-	5	-	5	13 750	26 250	2 500-	5 663
Domingo Ruíz barrio	567	384	383	297	309	177	11 250	13 986	6 284	5 753
Bajadero comunidad (part)	242	142	165	128	149	66	9 167	12 813	4 605	4 957
Dominguito barrio	962	655	818	532	444	293	13 993	16 982	6 667	6 767
Arecibo zona urbana (part)	553	428	443	342	254	168	13 290	16 466	6 582	6 399
Esperanza barrio	377	147	244	105	117	64	11 297	11 280	5 833	5 032
Factor barrio	1 284	1 060	1 069	792	678	513	16 250	19 065	4 621	7 784
Animas comunidad	225	137	171	117	78	53	9 964	12 644	3 527	6 264
Garrochales barrio	499	210	346	121	197	78	11 680	13 895	5 451	9 163
Hato Abajo barrio	4 307	3 515	3 522	2 616	2 519	1 560	15 441	18 456	7 997	8 289
Arecibo zona urbana (part)	4 307	3 515	3 522	2 616	2 519	1 560	15 441	18 456	7 997	8 289
Hato Arriba barrio	1 593	903	1 313	731	902	448	15 300	16 938	6 449	8 192
Arecibo zona urbana (part)	1 593	903	1 313	731	902	448	15 300	16 938	6 449	8 192
Hato Viejo barrio	449	274	347	161	238	75	11 938	14 246	6 681	4 901
Islote barrio	1 071	591	818	420	431	255	10 548	12 153	6 937	6 746
Arecibo zona urbana (part)	495	312	372	190	199	94	10 793	12 450	7 436	7 043
Miraflores barrio	980	526	749	364	461	207	9 978	12 169	4 343	5 071
Río Arriba barrio	190	88	109	68	69	47	11 488	14 669	3 056	5 196
Sabana Hoyos barrio	2 266	1 261	1 685	955	1 115	554	12 375	14 010	5 966	7 530
La Alianza comunidad	409	232	302	143	178	89	10 982	13 528	4 769	9 158
Sabana Hoyos comunidad	389	243	255	187	182	119	14 423	15 239	6 016	7 314
Santana barrio	959	697	807	520	553	325	17 713	19 536	5 958	9 872
Tanamá barrio	639	401	466	302	296	217	12 256	13 804	5 735	5 751
Arecibo zona urbana (part)	408	245	334	210	215	154	12 877	14 337	6 131	6 002
Arroyo Municipio	2 960	2 358	2 167	1 749	1 265	1 011	11 484	13 093	5 750	5 797
Ancones barrio	655	392	419	252	192	97	9 840	10 557	5 712	4 539
Buena Vista comunidad	299	223	188	151	71	47	9 458	10 083	5 975	4 361
Palmas comunidad (part)	201	88	134	55	61	29	11 417	12 216	4 625	4 408
Arroyo barrio-pueblo	188	189	147	130	127	81	9 774	14 648	4 427	5 548
Arroyo zona urbana (part)	188	189	147	130	127	81	9 774	14 648	4 427	5 548
Guásimas barrio	662	564	519	445	317	288	15 881	19 872	7 471	9 614
Arroyo zona urbana (part)	643	564	505	445	308	288	16 004	20 118	7 548	9 817
Palmas barrio	618	578	499	468	329	325	13 090	14 080	8 458	5 570
Arroyo zona urbana (part)	350	233	283	185	199	126	15 032	16 536	8 036	5 364
Palmas comunidad (part)	141	125	101	91	45	37	6 513	6 596	5 750	3 204
Pitahaya barrio	546	489	373	337	215	173	11 280	12 194	4 107	4 618

Table 9. **Work Status and Income in 1999: 2000**—Con.

[Data based on a sample (except Tables 65-68). For information on confidentiality protection, coverage, sampling error, and nonsampling error, see Appendix G.
For location of definitions, see "How to Use This Census Report"]

Puerto Rico **Municipio** **Municipio Subdivision** **Place**	Population 16 years and over, worked in 1999						Median income in 1999 (dollars)			Per capita income in 1999 (dollars)
	Total		Worked 40 or more weeks							
			Total		Full-time, year-round					
	Male	Female	Male	Female	Male	Female	Households	Families	Nonfamily households	
Arroyo Municipio—Con.										
Pitahaya barrio—Con.										
Arroyo zona urbana (part)	42	47	27	38	11	17	13 456	15 000	2 500-	4 077
Yaurel barrio	291	146	210	117	85	47	9 491	11 339	4 014	4 028
Yaurel comunidad	218	91	166	67	58	34	9 764	11 496	4 016	3 761
Barceloneta Municipio	3 879	2 783	2 895	1 976	2 047	1 111	11 706	13 908	5 592	6 938
Barceloneta barrio-pueblo	11	11	8	5	8	-	5 990	7 404	4 167	5 035
Barceloneta zona urbana (part)	11	11	8	5	8	-	5 990	7 404	4 167	5 035
Florida Afuera barrio	2 287	1 593	1 632	1 080	1 175	599	11 647	13 823	6 065	7 185
Barceloneta zona urbana (part)	478	267	290	195	197	87	9 860	12 159	7 018	5 822
Búfalo comunidad	194	202	130	106	99	54	11 276	13 015	6 477	8 171
Imbéry comunidad	501	374	409	238	276	122	11 602	12 800	6 385	5 316
Tiburones comunidad (part)	107	69	89	41	83	27	11 118	16 129	2 500-	5 288
Garrochales barrio	931	714	773	546	527	313	12 098	14 426	4 922	5 755
Barceloneta zona urbana (part)	21	46	21	15	21	-	5 875	6 429	4 875	5 289
Garrochales comunidad	208	148	184	123	134	57	10 795	20 139	3 194	6 106
Tiburones comunidad (part)	-	-	-	-	-	-	-	-	-	-
Palmas Altas barrio	650	465	482	345	337	199	11 864	13 797	4 618	7 767
Barceloneta zona urbana (part)	108	86	71	60	48	35	9 188	9 583	5 833	6 168
Barranquitas Municipio	4 591	2 791	3 523	2 031	2 014	1 142	11 322	12 166	5 895	4 978
Barrancas barrio	814	450	581	319	364	179	10 419	11 119	5 579	4 393
Barranquitas barrio-pueblo	330	246	267	169	128	125	9 149	9 321	8 417	5 122
Barranquitas zona urbana	330	246	267	169	128	125	9 149	9 321	8 417	5 122
Cañabón barrio	413	205	338	155	175	60	14 740	15 988	6 510	5 313
Helechal barrio	573	429	470	310	279	172	12 600	13 685	5 387	4 729
Honduras barrio	377	183	244	128	153	69	12 775	13 400	6 250	5 215
Palo Hincado barrio	607	301	473	248	296	148	10 076	11 066	3 583	4 536
Quebrada Grande barrio	478	259	372	198	180	96	10 438	11 195	5 542	5 644
Quebradillas barrio	999	718	778	504	439	293	13 180	14 889	7 202	5 332
Bayamón Municipio	45 457	37 504	37 517	29 647	28 256	20 325	19 861	22 403	9 154	9 234
Bayamón barrio-pueblo	890	570	662	387	418	246	8 676	10 098	5 727	5 831
Bayamón zona urbana (part)	890	570	662	387	418	246	8 676	10 098	5 727	5 831
Buena Vista barrio	3 217	2 270	2 584	1 808	1 908	1 209	16 791	18 053	8 547	7 187
Bayamón zona urbana (part)	2 097	1 585	1 619	1 265	1 224	866	16 352	17 586	8 309	6 984
Cerro Gordo barrio	7 144	6 020	5 883	4 751	4 299	3 200	20 235	22 539	12 107	9 313
Bayamón zona urbana (part)	7 144	6 020	5 883	4 751	4 299	3 200	20 235	22 539	12 107	9 313
Dajaos barrio	600	326	479	258	389	185	15 348	17 031	7 784	7 370
Guaraguao Abajo barrio	2 079	1 565	1 776	1 338	1 387	921	24 688	26 647	4 683	10 065
Bayamón zona urbana (part)	1 440	1 257	1 239	1 091	1 043	826	30 396	31 381	17 292	9 848
Guaraguao Arriba barrio	300	268	256	220	157	132	12 780	13 476	6 667	5 303
Hato Tejas barrio	9 777	8 762	8 226	6 872	6 239	4 733	22 859	25 675	10 031	10 386
Bayamón zona urbana (part)	9 777	8 762	8 226	6 872	6 239	4 733	22 859	25 675	10 031	10 386
Juan Sánchez barrio	5 039	4 462	4 133	3 760	3 257	2 714	25 992	30 353	12 778	11 969
Bayamón zona urbana (part)	5 039	4 462	4 133	3 760	3 257	2 714	25 992	30 353	12 778	11 969
Minillas barrio	8 536	7 293	7 070	5 700	5 420	3 899	19 360	22 483	8 157	9 120
Bayamón zona urbana (part)	8 536	7 293	7 070	5 700	5 420	3 899	19 360	22 483	8 157	9 120
Nuevo barrio	421	259	346	219	248	149	15 233	17 311	4 940	7 619
Pájaros barrio	6 259	5 041	5 156	3 860	3 836	2 600	17 475	19 408	7 156	7 850
Bayamón zona urbana (part)	6 259	5 041	5 156	3 860	3 836	2 600	17 475	19 408	7 156	7 850
Santa Olaya barrio	1 195	668	946	474	698	337	12 813	14 673	6 167	6 216
Bayamón zona urbana (part)	-	-	-	-	-	-	-	-	-	-
Cabo Rojo Municipio	9 523	6 809	7 670	5 267	5 185	2 903	13 580	15 852	6 883	8 070
Bajura barrio	422	384	331	270	212	125	13 520	16 944	8 266	7 539
Cabo Rojo zona urbana (part)	272	281	230	203	168	78	16 827	20 000	8 971	7 348
Monte Grande comunidad (part)	98	88	69	52	39	47	11 641	13 661	6 042	9 749
Boquerón barrio	1 073	753	882	599	582	343	14 413	17 826	8 205	9 587
Boqueron comunidad (part)	416	216	357	162	217	110	12 825	16 458	8 250	7 307
Cabo Rojo barrio-pueblo	188	182	153	144	101	88	11 111	14 088	6 901	6 808
Cabo Rojo zona urbana (part)	188	182	153	144	101	88	11 111	14 088	6 901	6 808
Guanajibo barrio	781	567	680	413	479	257	15 289	17 389	8 476	7 956
Llanos Costa barrio	728	430	536	278	346	169	12 007	14 028	6 013	8 204
Pole Ojea comunidad	348	179	245	112	141	53	9 337	12 670	5 516	4 802
Llanos Tuna barrio	1 132	729	931	511	647	304	11 133	13 418	5 331	8 384
Betances comunidad	156	85	136	62	96	51	11 452	16 063	6 917	6 745
Miradero barrio	3 015	2 401	2 370	1 948	1 633	1 029	16 300	18 325	8 766	7 937
Cabo Rojo zona urbana (part)	1 003	891	794	706	582	317	21 332	23 768	11 413	10 740
Puerto Real comunidad	1 284	832	981	681	652	398	12 845	13 224	7 500	5 072
Monte Grande barrio	1 130	689	890	580	597	275	10 195	12 188	5 654	7 137
Cabo Rojo zona urbana (part)	480	284	390	261	237	112	11 236	13 250	6 179	9 001
Monte Grande comunidad (part)	222	157	184	136	156	84	11 889	18 259	6 650	8 534
Pedernales barrio	1 054	674	897	524	588	313	14 784	16 927	6 466	8 330
Boqueron comunidad (part)	74	29	69	29	29	16	25 083	25 250	8 500	17 118
Cabo Rojo zona urbana (part)	220	178	196	160	152	110	27 532	28 846	6 950	10 667
Caguas Municipio	27 075	22 292	22 016	17 638	16 021	11 092	16 522	19 321	7 213	8 632
Bairoa barrio	3 843	3 486	3 222	2 792	2 400	1 747	21 902	24 918	9 246	11 391
Bairoa comunidad	410	242	300	160	157	92	9 960	11 349	5 417	5 558
Caguas zona urbana (part)	3 010	2 925	2 550	2 373	2 009	1 502	26 855	29 947	11 765	12 406
Beatriz barrio	924	572	769	495	582	308	13 835	14 726	6 378	7 030
Borinquen barrio	1 371	798	1 075	540	757	288	12 762	14 109	5 453	5 629
Caguas barrio-pueblo	4 064	3 568	3 110	2 649	2 182	1 508	13 538	16 929	7 149	8 149
Caguas zona urbana (part)	4 064	3 568	3 110	2 649	2 182	1 508	13 538	16 929	7 149	8 149
Cañabón barrio	1 198	1 252	1 037	1 023	840	703	22 909	23 761	11 369	9 659
Caguas zona urbana (part)	860	909	724	722	572	464	23 000	23 497	13 990	9 823
Cañaboncito barrio	5 483	4 403	4 506	3 493	3 287	2 177	16 910	20 008	8 203	7 944
Caguas zona urbana (part)	3 649	3 130	2 934	2 477	2 018	1 587	18 141	20 876	8 967	8 344
Río Cañas barrio	2 235	1 775	1 887	1 428	1 451	999	18 669	21 123	7 664	11 477
San Antonio barrio	518	279	390	197	306	116	13 384	14 855	7 095	6 199
San Salvador barrio	611	334	441	275	273	166	10 372	11 800	3 194	4 651
Tomás de Castro barrio	4 221	3 517	3 494	2 925	2 514	2 013	19 451	22 175	7 644	8 269
Caguas zona urbana (part)	2 694	2 356	2 193	1 963	1 534	1 357	19 467	21 829	7 779	8 300
Turabo barrio	2 607	2 308	2 085	1 821	1 429	1 067	14 192	16 632	6 342	8 213
Caguas zona urbana (part)	2 285	2 066	1 782	1 623	1 217	942	14 100	16 407	6 385	7 915

Table 9. **Work Status and Income in 1999: 2000**—Con.

[Data based on a sample (except Tables 65-68). For information on confidentiality protection, coverage, sampling error, and nonsampling error, see Appendix G.
For location of definitions, see "How to Use This Census Report"]

Puerto Rico **Municipio** **Municipio Subdivision** **Place**	Population 16 years and over, worked in 1999						Median income in 1999 (dollars)			Per capita income in 1999 (dollars)
	Total		Worked 40 or more weeks							
			Total		Full-time, year-round					
	Male	Female	Male	Female	Male	Female	Households	Families	Nonfamily households	
Camuy Municipio	6 541	4 343	5 049	3 338	3 174	2 003	13 168	14 645	5 842	6 380
Abra Honda barrio	516	278	405	191	230	112	14 011	15 588	5 313	6 221
Camuy barrio-pueblo	204	177	133	85	84	38	7 788	12 883	4 738	4 451
Camuy zona urbana (part)	204	177	133	85	84	38	7 788	12 883	4 738	4 451
Camuy Arriba barrio	572	331	377	252	266	139	11 990	13 198	5 536	6 425
Piedra Gorda comunidad (part)	226	106	125	72	105	50	8 875	10 217	5 893	6 062
Cibao barrio	218	88	153	56	77	27	9 661	9 657	9 688	3 854
Ciénagas barrio	342	186	285	136	193	63	15 587	17 194	5 066	13 162
Membrillo barrio	673	500	520	368	347	232	13 835	14 743	5 658	6 584
Piedra Gorda barrio	340	158	230	138	185	107	12 389	13 854	3 950	5 539
Piedra Gorda comunidad (part)	117	44	75	44	59	31	14 792	15 375	5 250	5 555
Puente barrio	1 570	1 249	1 325	1 048	877	645	14 907	16 793	7 771	7 218
Camuy zona urbana (part)	424	329	354	263	262	177	12 635	15 933	6 500	7 661
Puertos barrio	230	143	134	119	62	65	9 800	10 869	3 533	4 551
Quebrada barrio	724	370	565	259	297	114	11 239	12 700	4 952	5 071
Quebrada comunidad	206	84	133	58	79	10	9 158	11 250	4 828	4 246
Santiago barrio	56	83	32	64	18	58	10 461	11 212	2 500-	3 878
Yeguada barrio	491	342	410	268	247	158	14 615	17 048	7 865	6 156
Zanja barrio	605	438	480	354	291	245	14 734	15 665	7 417	5 963
Canóvanas Municipio	7 974	5 483	6 102	4 118	3 867	2 476	13 034	15 033	5 066	5 917
Canóvanas barrio	3 195	2 157	2 400	1 512	1 545	900	12 316	14 178	5 201	5 690
Canóvanas zona urbana (part)	813	704	658	531	440	335	18 866	20 506	5 563	7 275
San Isidro comunidad	1 265	864	905	601	577	344	11 173	12 500	5 099	5 143
Canóvanas barrio-pueblo	793	749	655	635	408	354	21 696	23 878	5 478	8 227
Canóvanas zona urbana (part)	793	749	655	635	408	354	21 696	23 878	5 478	8 227
Cubuy barrio	329	208	250	127	129	77	11 891	15 240	5 156	6 603
Benítez comunidad (part)	141	73	104	32	56	18	11 563	14 583	5 391	7 018
Hato Puerco barrio	1 400	872	1 107	618	732	342	13 741	15 941	6 346	6 384
Campo Rico comunidad	513	320	351	217	221	101	11 438	12 331	4 583	5 059
Lomas barrio	1 013	570	784	453	502	312	11 180	13 479	4 018	5 407
Benítez comunidad (part)	156	104	128	91	70	72	15 119	16 012	2 500-	5 437
Lomas comunidad	204	102	158	66	97	39	13 750	16 140	4 519	6 826
Torrecilla Alta barrio	1 244	927	906	773	551	491	13 042	14 236	3 950	4 819
Santa Bárbara comunidad	857	571	593	468	320	280	11 624	13 143	2 679	4 429
Carolina Municipio	39 374	35 631	32 627	28 222	24 275	19 127	21 236	23 412	11 672	10 511
Barrazas barrio	821	518	732	422	583	250	15 335	16 898	8 816	8 035
Cacao barrio	586	442	468	312	365	217	16 947	18 544	6 917	6 719
Carolina zona urbana (part)	-	-	-	-	-	-	-	-	-	-
Cangrejo Arriba barrio	5 010	4 429	4 386	3 710	3 352	2 681	29 234	33 353	22 432	19 733
Carolina zona urbana (part)	5 010	4 429	4 386	3 710	3 352	2 681	29 234	33 353	22 432	19 733
Canovanillas barrio	2 370	2 099	2 028	1 714	1 432	1 082	24 704	27 105	9 536	9 573
Carolina zona urbana (part)	2 017	1 832	1 721	1 496	1 238	951	27 452	30 479	10 477	10 231
Carolina barrio-pueblo	254	229	179	138	111	114	12 656	16 157	5 664	5 968
Carolina zona urbana (part)	254	229	179	138	111	114	12 656	16 157	5 664	5 968
Carruzos barrio	550	374	482	282	323	203	14 715	15 053	4 519	7 396
Cedro barrio	400	288	339	276	286	214	19 250	20 233	6 823	10 304
Hoyo Mulas barrio	7 243	6 528	5 863	5 208	4 517	3 605	21 477	23 948	9 629	9 143
Carolina zona urbana (part)	7 238	6 528	5 858	5 208	4 512	3 605	21 487	23 963	9 629	9 149
Martín González barrio	4 897	4 454	3 951	3 355	2 974	2 299	19 125	21 048	8 464	8 920
Carolina zona urbana (part)	4 897	4 454	3 951	3 355	2 974	2 299	19 125	21 048	8 464	8 920
Sabana Abajo barrio	12 604	11 770	10 386	9 318	7 465	6 036	20 185	22 880	9 889	10 121
Carolina zona urbana (part)	12 604	11 770	10 386	9 318	7 465	6 036	20 185	22 880	9 889	10 121
San Antón barrio	2 189	2 217	1 762	1 700	1 362	1 208	19 783	20 349	16 345	9 798
Carolina zona urbana (part)	2 189	2 217	1 762	1 700	1 362	1 208	19 783	20 349	16 345	9 798
Santa Cruz barrio	442	279	397	207	291	112	17 500	20 691	6 344	10 348
Trujillo Bajo barrio	2 008	2 004	1 654	1 580	1 214	1 106	25 734	27 574	8 700	9 914
Carolina zona urbana (part)	1 675	1 615	1 353	1 254	958	848	24 136	26 131	6 847	9 378
Cataño Municipio	5 184	4 135	4 271	3 219	3 344	2 093	12 852	15 749	5 462	8 369
Cataño barrio-pueblo	785	464	624	323	490	241	10 023	11 287	5 641	6 803
Cataño zona urbana (part)	785	464	624	323	490	241	10 023	11 287	5 641	6 803
Palmas barrio	4 399	3 671	3 647	2 896	2 854	1 852	14 440	17 352	5 350	8 654
Cataño zona urbana (part)	4 399	3 671	3 647	2 896	2 854	1 852	14 440	17 352	5 350	8 654
Cayey Municipio	8 627	5 984	6 876	4 561	4 734	2 787	13 452	15 939	6 148	7 027
Beatriz barrio	413	224	324	172	283	112	13 958	16 948	4 875	6 115
Cayey barrio-pueblo	2 473	2 286	1 912	1 686	1 116	944	11 986	15 611	5 533	7 657
Cayey zona urbana (part)	2 473	2 286	1 912	1 686	1 116	944	11 986	15 611	5 533	7 657
Cedro barrio	145	42	120	37	90	31	9 779	9 500	9 167	9 156
Cercadillo barrio	119	67	119	45	113	39	11 341	13 289	5 714	4 945
Culebras Alto barrio	6	8	6	8	6	8	4 583	18 750	3 750	5 807
Culebras Bajo barrio	105	11	77	11	51	11	12 841	17 634	6 618	6 529
Farallón barrio	225	41	178	41	132	29	11 449	12 419	8 594	7 319
Guavate barrio	241	170	224	131	145	100	16 094	16 568	5 724	6 766
Jájome Alto barrio	87	45	52	23	45	15	9 300	9 400	4 722	4 149
Jájome Bajo barrio	149	45	89	37	44	37	9 635	11 750	7 353	5 293
Lapa barrio	50	22	43	14	30	8	10 511	10 481	10 556	6 188
Matón Abajo barrio	209	114	154	90	112	49	13 776	16 500	4 695	6 427
Matón Arriba barrio	171	68	130	49	91	32	12 727	13 636	8 333	5 546
Cayey zona urbana (part)	-	-	-	-	-	-	-	-	-	-
Monte Llano barrio	781	576	613	471	481	292	18 091	19 608	10 000	8 514
Cayey zona urbana (part)	250	221	165	176	92	109	10 347	11 392	6 875	4 438
Pasto Viejo barrio	116	51	111	37	58	20	12 419	12 604	11 563	4 636
Pedro Avila barrio	15	-	5	-	-	-	7 000	11 250	2 500-	6 906
Piedras barrio	6	-	-	-	-	-	6 250	6 250	-	1 120
Quebrada Arriba barrio	213	122	156	66	111	43	10 923	11 577	8 472	4 882
Rincón barrio	1 185	851	947	679	717	435	17 545	19 140	6 639	7 890
Cayey zona urbana (part)	-	-	-	-	-	-	-	-	-	-
Sumido barrio	165	85	122	57	53	49	8 906	15 163	2 727	5 370
Toíta barrio	1 218	823	1 045	628	697	360	15 174	16 625	7 264	6 261
Cayey zona urbana (part)	384	301	364	202	226	93	14 125	15 625	6 375	5 807
Vegas barrio	535	333	449	279	359	173	12 500	13 576	7 258	6 104
G. L. García comunidad	278	138	227	104	204	59	11 503	12 217	4 853	4 687

Table 9. **Work Status and Income in 1999: 2000**—Con.

[Data based on a sample (except Tables 65-68). For information on confidentiality protection, coverage, sampling error, and nonsampling error, see Appendix G.
For location of definitions, see "How to Use This Census Report"]

Puerto Rico **Municipio** **Municipio Subdivision** **Place**	Population 16 years and over, worked in 1999						Median income in 1999 (dollars)			Per capita income in 1999 (dollars)
	Total		Worked 40 or more weeks							
			Total		Full-time, year-round					
	Male	Female	Male	Female	Male	Female	Households	Families	Nonfamily households	
Ceiba Municipio	4 125	2 868	3 586	2 107	2 455	1 259	16 440	18 851	7 237	9 256
Ceiba barrio-pueblo	666	570	562	459	363	277	12 855	15 074	6 982	6 894
Ceiba zona urbana (part)	666	570	562	459	363	277	12 855	15 074	6 982	6 894
Chupacallos barrio	389	307	314	223	154	124	12 575	13 142	6 516	8 620
Aguas Claras comunidad (part)	329	234	263	158	127	87	12 933	13 302	6 607	9 519
Ceiba zona urbana (part)	11	12	7	12	-	12	45 417	45 417	-	12 200
Daguao barrio	69	34	56	26	38	9	18 500	16 500	23 750	11 074
Guayacán barrio	1 083	516	1 006	322	897	239	30 746	30 746	-	11 260
Roosevelt Roads comunidad (part)	1 083	516	1 006	322	897	239	30 746	30 746	-	11 260
Machos barrio	1 136	796	1 016	585	672	388	17 731	19 313	10 952	10 765
Aguas Claras comunidad (part)	26	31	21	27	21	12	18 500	22 000	4 286	5 310
Ceiba zona urbana (part)	441	406	388	289	201	199	16 518	18 068	12 500	6 840
Roosevelt Roads comunidad (part)	491	194	464	186	351	140	3 750	-	3 750	27 773
Quebrada Seca barrio	291	283	265	209	164	88	15 236	15 766	12 000	9 438
Aguas Claras comunidad (part)	262	265	236	194	158	88	14 808	15 645	7 411	7 631
Roosevelt Roads comunidad (part)	6	-	6	-	6	-	-	-	-	35 733
Río Abajo barrio	174	127	133	96	73	51	9 779	12 992	2 500	5 815
Saco barrio	317	235	234	187	94	83	13 043	13 852	8 403	8 955
Ciales Municipio	3 073	1 960	2 182	1 384	1 285	744	10 981	12 315	4 741	5 634
Ciales barrio-pueblo	174	120	131	107	76	55	10 425	12 227	3 510	5 274
Ciales zona urbana (part)	174	120	131	107	76	55	10 425	12 227	3 510	5 274
Cialitos barrio	206	101	136	68	95	41	10 136	10 625	3 167	2 838
Cordillera barrio	297	213	253	138	155	82	11 392	12 539	5 833	6 916
Ciales zona urbana (part)	37	26	37	14	23	9	12 625	15 156	2 981	5 056
Frontón barrio	437	161	256	127	144	58	9 302	10 638	3 427	3 755
Hato Viejo barrio	403	308	301	203	166	122	12 410	13 824	8 553	6 352
Jaguas barrio	724	618	509	432	256	207	10 772	12 702	5 246	7 453
Ciales zona urbana (part)	236	214	180	177	97	72	12 717	16 813	5 724	5 505
Pesas barrio	336	232	287	162	201	99	14 877	16 250	8 239	6 192
Pozas barrio	237	125	149	87	97	50	8 701	10 750	3 026	4 425
Toro Negro barrio	259	82	160	60	95	30	9 936	10 625	3 846	3 663
Cidra Municipio	8 358	5 685	6 883	4 263	4 757	2 712	15 557	17 262	6 091	7 877
Arenas barrio	1 283	880	1 009	706	714	444	17 173	18 916	6 887	7 852
Cidra zona urbana (part)	203	103	159	86	133	67	18 125	19 653	4 524	7 523
Bayamón barrio	2 379	1 630	2 086	1 243	1 500	929	21 356	23 241	7 256	10 908
Bayamón comunidad	341	270	290	193	208	165	16 987	15 994	19 250	5 941
Cidra zona urbana (part)	217	126	193	100	152	63	20 750	21 125	19 464	17 577
Beatriz barrio	602	485	542	357	361	251	16 250	17 614	4 650	7 236
Ceiba barrio	673	487	499	332	317	156	11 234	12 430	4 375	4 953
Cidra zona urbana (part)	42	19	29	11	29	5	25 179	27 321	12 500	8 560
Cidra barrio-pueblo	214	99	151	68	116	26	10 847	13 108	7 250	13 056
Cidra zona urbana (part)	214	99	151	68	116	26	10 847	13 108	7 250	13 056
Honduras barrio	286	164	222	114	122	61	13 218	13 922	6 797	4 722
Monte Llano barrio	245	97	172	74	130	36	14 145	14 458	5 132	8 213
Rabanal barrio	741	461	603	346	383	221	13 016	14 075	4 526	4 749
Cidra zona urbana (part)	7	-	7	-	7	-	23 750	23 750	-	6 976
Parcelas La Milagrosa comunidad	232	93	177	67	110	44	12 614	12 770	4 615	4 082
Rincón barrio	876	602	749	467	544	258	17 157	19 198	4 118	7 294
Parcelas Nuevas comunidad	304	225	242	174	200	130	12 307	16 198	2 500-	6 011
Río Abajo barrio	216	180	186	127	124	41	9 517	10 750	4 784	6 327
Cidra zona urbana (part)	-	-	-	-	-	-	-	-	-	-
Salto barrio	-	6	-	-	-	-	16 250	16 250	-	4 920
Sud barrio	669	488	525	351	360	252	12 052	13 963	6 845	6 396
Cidra zona urbana (part)	265	157	172	137	102	80	10 125	10 208	10 048	5 554
Toíta barrio	174	106	139	78	86	37	13 051	14 044	6 719	9 131
Coamo Municipio	6 009	4 120	4 783	3 226	3 064	1 886	12 064	13 889	5 582	6 102
Coamo barrio-pueblo	1 010	781	763	582	447	318	8 745	10 973	4 830	6 449
Coamo zona urbana (part)	1 010	781	763	582	447	318	8 745	10 973	4 830	6 449
Coamo Arriba barrio	91	35	61	23	47	23	10 417	10 848	6 406	5 271
Cuyón barrio	323	150	242	139	176	90	9 909	10 800	6 964	3 715
Hayales barrio	203	155	140	103	68	40	16 607	16 505	5 714	5 828
Los Llanos barrio	638	428	535	367	359	247	13 009	15 250	6 429	6 305
Los Llanos comunidad	392	247	335	214	220	144	11 531	13 272	5 714	5 734
Palmarejo barrio	690	404	595	325	342	193	12 903	14 039	5 881	6 681
Coamo zona urbana (part)	369	240	344	190	189	113	12 955	13 402	7 283	5 520
Palmarejo comunidad	126	50	84	42	62	25	9 300	10 457	4 893	9 673
Pasto barrio	987	642	772	430	416	199	12 384	14 299	5 392	5 358
Coamo zona urbana (part)	82	49	74	46	59	29	12 250	21 250	3 750	5 482
Pedro García barrio	83	85	70	60	53	14	14 063	14 063	-	4 436
Pulguillas barrio	188	75	168	69	105	35	14 671	15 739	5 446	5 366
San Ildefonso barrio	1 577	1 257	1 240	1 037	909	682	15 634	16 256	6 563	7 019
Coamo zona urbana (part)	371	385	326	320	223	182	16 345	16 976	6 618	6 182
Mariano Colón comunidad (part)	328	175	210	129	182	88	11 577	11 250	2 500-	7 816
Santa Catalina barrio	219	108	197	91	142	45	9 692	11 636	3 859	4 571
Comerío Municipio	3 135	2 054	2 359	1 545	1 352	831	10 892	12 371	4 187	4 972
Cedrito barrio	216	82	171	56	91	28	10 025	10 552	6 000	3 762
Cejas barrio	117	91	84	84	42	59	10 039	11 700	2 500-	3 819
Comerío barrio-pueblo	579	467	440	316	290	147	9 144	10 811	4 227	5 510
Comerío zona urbana (part)	579	467	440	316	290	147	9 144	10 811	4 227	5 510
Doña Elena barrio	508	323	387	250	242	120	12 083	14 290	4 539	5 232
Naranjo barrio	283	169	207	137	129	101	11 957	13 833	5 463	5 804
Palomas barrio	729	422	540	327	239	150	11 151	11 978	3 611	4 851
Comerío zona urbana (part)	26	19	17	19	8	19	8 750	9 861	3 750	3 204
Palomas comunidad	332	164	239	133	109	55	11 585	13 403	4 438	4 338
Piñas barrio	164	228	129	180	62	127	10 492	13 494	3 952	4 622
Comerío zona urbana (part)	7	7	7	7	7	7	10 357	11 429	3 750	4 920
Río Hondo barrio	331	197	254	147	154	76	12 519	12 344	4 265	4 840
Vega Redonda barrio	208	75	147	48	103	23	12 981	15 357	10 288	4 634
Corozal Municipio	6 138	3 667	5 081	2 832	3 079	1 510	11 786	13 280	4 267	5 394
Abras barrio	327	218	292	180	149	77	12 964	15 122	4 688	8 722
Corozal zona urbana (part)	34	15	34	-	27	-	12 171	12 171	-	5 410
Cibuco barrio	814	525	748	389	514	222	11 703	12 729	4 205	5 116

Table 9. **Work Status and Income in 1999: 2000**—Con.

[Data based on a sample (except Tables 65-68). For information on confidentiality protection, coverage, sampling error, and nonsampling error, see Appendix G.
For location of definitions, see "How to Use This Census Report"]

Puerto Rico Municipio Municipio Subdivision Place	Population 16 years and over, worked in 1999						Median income in 1999 (dollars)			Per capita income in 1999 (dollars)
	Total		Worked 40 or more weeks							
			Total		Full-time, year-round					
	Male	Female	Male	Female	Male	Female	Households	Families	Nonfamily households	
Corozal Municipio—Con.										
Cibuco barrio—Con.										
Corozal zona urbana (part)	247	176	234	127	147	84	11 667	12 083	4 643	5 914
Corozal barrio-pueblo	410	258	346	175	183	64	7 390	8 977	3 568	4 135
Corozal zona urbana (part)	410	258	346	175	183	64	7 390	8 977	3 568	4 135
Cuchillas barrio	174	99	153	67	83	22	8 657	10 474	4 808	3 977
Dos Bocas barrio	482	307	379	225	184	92	12 756	12 944	9 554	5 602
Corozal zona urbana (part)	61	32	45	18	26	-	20 391	14 750	36 250	5 357
Magueyes barrio	41	-	28	-	15	-	8 125	10 694	5 536	2 156
Maná barrio	341	146	261	108	175	59	11 217	12 349	4 444	4 318
Negros barrio	137	97	110	86	60	46	9 934	10 655	7 857	4 182
Padilla barrio	779	355	625	287	282	123	13 984	15 313	2 500-	5 472
Palmarejo barrio	1 007	596	858	462	663	270	14 391	16 450	2 500-	6 581
Corozal zona urbana (part)	498	302	426	218	343	137	12 220	15 688	2 500-	6 670
Palmarito barrio	353	158	242	133	138	91	10 868	11 038	4 722	4 062
Palos Blancos barrio	613	419	483	319	261	177	10 557	12 346	3 504	4 618
Pueblo barrio	660	489	556	401	372	267	13 926	16 458	6 544	6 187
Corozal zona urbana (part)	660	489	556	401	372	267	13 926	16 458	6 544	6 187
Culebra Municipio	448	422	355	337	197	179	17 008	22 600	7 232	8 901
Culebra barrio-pueblo	131	206	113	175	69	124	18 750	22 750	11 000	8 116
Culebra zona urbana (part)	131	206	113	175	69	124	18 750	22 750	11 000	8 116
Flamenco barrio	268	203	206	149	101	55	18 819	24 583	7 500	8 833
Culebra zona urbana (part)	220	161	167	119	87	32	18 194	22 917	7 120	7 825
Fraile barrio	5	-	5	-	5	-	16 250	16 250	-	6 154
Playa Sardinas I barrio	11	6	11	6	6	-	6 458	13 750	5 417	23 805
Culebra zona urbana (part)	11	-	11	-	6	-	13 250	13 750	2 500-	30 129
Playa Sardinas II barrio	33	7	20	7	16	-	4 792	13 438	3 750	7 719
Culebra zona urbana (part)	-	-	-	-	-	-	-	-	-	-
San Isidro barrio	-	-	-	-	-	-	-	-	-	-
Dorado Municipio	6 851	5 003	5 561	3 797	3 811	2 175	16 460	18 585	7 108	8 765
Dorado barrio-pueblo	140	135	121	105	93	71	11 222	11 538	9 338	9 815
Dorado zona urbana (part)	140	135	121	105	93	71	11 222	11 538	9 338	9 815
Espinosa barrio	592	423	483	320	321	169	14 792	17 045	4 643	6 478
Higuillar barrio	4 700	3 602	3 813	2 712	2 591	1 531	18 541	20 478	8 444	9 832
Dorado zona urbana (part)	2 600	2 051	2 141	1 592	1 486	971	21 646	23 388	8 314	12 128
San Antonio comunidad	1 125	887	918	648	518	349	12 477	14 160	7 170	5 832
Maguayo barrio	956	560	759	426	522	271	14 520	16 250	6 293	6 658
Río Lajas comunidad (part)	-	-	-	-	-	-	-	-	-	-
Mameyal barrio	-	-	-	-	-	-	-	-	-	-
Dorado zona urbana (part)	-	-	-	-	-	-	-	-	-	-
Río Lajas barrio	463	283	385	234	284	133	9 831	11 694	2 500-	5 734
Río Lajas comunidad (part)	432	249	358	200	276	124	10 167	11 889	2 500	5 639
Fajardo Municipio	7 747	6 019	6 292	4 667	4 487	3 025	15 410	18 387	7 216	7 852
Cabezas barrio	394	166	332	147	277	112	17 406	25 500	10 598	9 046
Fajardo zona urbana (part)	-	-	-	-	-	-	-	-	-	-
Demajagua barrio	236	300	212	221	153	138	38 214	39 432	3 981	15 894
Fajardo barrio-pueblo	2 859	2 195	2 159	1 652	1 440	1 050	11 718	14 465	6 019	7 131
Fajardo zona urbana (part)	2 859	2 195	2 159	1 652	1 440	1 050	11 718	14 465	6 019	7 131
Florencio barrio	1 059	767	942	618	714	409	20 076	21 073	9 735	7 933
Fajardo zona urbana (part)	1 059	767	942	618	714	409	20 076	21 073	9 735	7 933
Naranjo barrio	30	45	30	28	21	12	12 708	14 792	10 000	8 813
Quebrada Fajardo barrio	2 067	1 889	1 716	1 501	1 283	1 009	21 229	22 770	9 831	8 999
Fajardo zona urbana (part)	2 033	1 864	1 687	1 484	1 266	992	20 906	22 491	9 761	8 871
Quebrada Vueltas barrio	558	349	454	258	335	154	12 726	14 027	3 860	4 849
Fajardo zona urbana (part)	42	18	35	14	23	4	8 167	11 397	3 021	4 480
Luis M. Cintrón comunidad	456	277	359	190	252	109	12 907	13 870	3 675	4 582
Río Arriba barrio	290	147	216	99	107	49	11 486	16 719	6 379	5 101
Sardinera barrio	254	161	231	143	157	92	19 054	21 174	13 897	11 739
Fajardo zona urbana (part)	254	161	231	143	157	92	19 054	21 174	13 897	11 739
Florida Municipio	2 094	1 489	1 562	965	1 167	650	11 123	12 401	4 421	5 164
Florida Adentro barrio	2 094	1 489	1 562	965	1 167	650	11 123	12 401	4 421	5 164
Florida zona urbana	977	686	723	454	509	272	10 991	12 024	4 324	4 936
Pajonal comunidad	103	56	82	34	77	34	7 417	8 750	2 500-	3 782
Guánica Municipio	3 321	2 049	2 352	1 515	1 485	840	9 721	11 209	5 636	5 204
Arena barrio	17	18	5	11	-	-	7 500	7 500	-	2 512
Caño barrio	291	192	212	146	135	109	11 250	13 382	6 974	4 957
Carenero barrio	582	374	457	294	295	155	13 180	14 926	9 100	5 616
Guánica zona urbana (part)	21	24	11	19	5	12	5 066	4 952	5 357	1 397
María Antonia comunidad	307	178	218	135	158	77	12 279	14 006	8 333	5 640
Ciénaga barrio	349	189	252	143	158	56	10 030	10 768	6 393	5 354
Fuig comunidad	170	120	111	100	67	46	11 449	11 733	5 875	3 951
Guánica zona urbana (part)	11	5	11	5	11	5	61 250	61 250	-	8 128
Ensenada barrio	333	230	234	167	159	107	10 495	11 875	3 750	5 267
Guánica zona urbana (part)	333	230	234	167	159	107	10 495	11 875	3 750	5 267
Guánica barrio-pueblo	659	478	425	374	268	224	8 488	10 253	5 000	6 140
Guánica zona urbana (part)	659	478	425	374	268	224	8 488	10 253	5 000	6 140
Montalva barrio	436	226	293	147	221	61	9 073	10 239	5 510	5 194
Guánica zona urbana (part)	319	175	189	112	130	45	8 763	10 870	5 000	4 213
Susúa Baja barrio	654	342	474	233	249	128	8 898	10 299	4 968	4 003
Guayama Municipio	8 353	5 248	6 403	4 054	4 377	2 499	12 112	14 648	5 567	7 326
Algarrobo barrio	1 517	972	1 276	790	830	490	17 137	19 759	6 853	8 640
Corazón comunidad	546	190	442	137	229	80	10 046	10 986	3 375	3 810
Guayama zona urbana (part)	771	628	652	541	465	337	25 856	28 073	11 400	13 106
Caimital barrio	786	609	662	482	469	289	15 239	16 299	6 970	6 897
Guayama zona urbana (part)	26	36	26	30	15	26	42 083	44 000	41 250	16 933
Olimpo comunidad	400	269	325	214	237	121	10 849	11 648	5 781	5 038
Carite barrio	218	104	169	88	127	59	12 465	15 132	3 792	5 467
Carmen barrio	93	39	87	24	76	24	9 958	12 206	4 632	3 801
Guamaní barrio	228	128	153	108	127	103	11 507	13 365	7 734	6 185
Guayama barrio-pueblo	2 828	2 243	2 143	1 683	1 501	1 063	11 010	13 861	5 359	7 211
Guayama zona urbana (part)	2 828	2 243	2 143	1 683	1 501	1 063	11 010	13 861	5 359	7 211

Table 9. **Work Status and Income in 1999: 2000**—Con.

[Data based on a sample (except Tables 65-68). For information on confidentiality protection, coverage, sampling error, and nonsampling error, see Appendix G.
For location of definitions, see "How to Use This Census Report"]

Puerto Rico Municipio Municipio Subdivision Place	Population 16 years and over, worked in 1999						Median income in 1999 (dollars)			Per capita income in 1999 (dollars)
	Total		Worked 40 or more weeks							
			Total		Full-time, year-round					
	Male	Female	Male	Female	Male	Female	Households	Families	Nonfamily households	
Guayama Municipio—Con.										
Jobos barrio	1 885	588	1 287	407	888	206	10 352	11 937	4 873	7 695
Jobos comunidad	615	318	430	193	327	103	10 489	12 670	4 389	7 467
Machete barrio	535	443	444	412	265	228	18 955	19 554	9 931	8 739
Guayama zona urbana (part)	227	209	212	195	85	95	22 500	19 783	16 667	8 126
Palmas barrio	112	81	94	34	57	11	7 861	9 333	3 125	3 791
Pozo Hondo barrio	151	41	88	26	37	26	7 578	7 019	10 625	3 693
Guayanilla Municipio	3 703	2 442	2 683	1 753	1 712	1 056	11 361	13 187	5 231	5 954
Barrero barrio	197	130	172	95	61	68	16 855	17 198	3 750	8 263
Boca barrio	206	145	139	103	100	61	11 979	12 929	6 000	8 037
Indios comunidad (part)	163	113	102	84	70	52	11 414	12 311	5 000	8 367
Cedro barrio	-	11	-	11	-	11	152 338	152 338	-	80 873
Consejo barrio	130	76	99	45	70	33	10 217	11 413	5 536	6 283
Guayanilla barrio-pueblo	806	632	625	474	399	258	14 968	17 697	8 080	7 642
Guayanilla zona urbana (part)	806	632	625	474	399	258	14 968	17 697	8 080	7 642
Indios barrio	350	190	241	143	142	83	8 450	9 497	4 335	3 787
Indios comunidad (part)	138	91	87	74	49	47	10 347	10 556	4 688	4 732
Jagua Pasto barrio	8	-	-	-	-	-	6 591	10 469	6 250	1 748
Jaguas barrio	164	123	102	103	77	67	8 143	8 491	7 109	11 105
Llano barrio	145	39	99	24	65	18	9 143	11 066	2 500-	4 476
Macaná barrio	281	174	209	117	108	56	12 321	14 063	6 838	5 007
Magas barrio	574	415	417	281	275	162	12 118	13 255	7 222	4 852
Guayanilla zona urbana (part)	42	55	26	27	18	12	23 438	24 063	6 250	7 253
Magas Arriba comunidad	160	95	116	63	102	42	11 190	11 595	10 288	4 617
Pasto barrio	38	10	33	6	17	6	7 614	9 091	2 679	2 908
Playa barrio	144	101	103	69	78	47	5 746	10 066	3 287	3 167
Quebrada Honda barrio	64	18	39	14	28	10	6 250	5 556	9 063	2 739
Quebradas barrio	485	299	335	220	259	141	12 396	15 241	4 813	5 898
Rufina barrio	11	6	6	-	-	-	3 203	3 828	2 500-	2 075
Sierra Baja barrio	100	73	64	48	33	35	8 427	8 710	6 250	3 739
Guaynabo Municipio	23 170	18 627	19 597	15 110	14 980	10 389	26 211	30 209	14 341	16 287
Camarones barrio	1 432	898	1 146	692	854	436	12 127	14 704	6 153	7 539
Guaynabo zona urbana (part)	1 090	630	851	522	644	346	11 940	14 130	6 959	7 786
Frailes barrio	7 446	6 653	6 274	5 427	4 912	3 872	33 152	36 553	19 420	18 606
Guaynabo zona urbana (part)	7 446	6 653	6 274	5 427	4 912	3 872	33 152	36 553	19 420	18 606
Guaraguao barrio	880	607	695	463	449	254	16 713	17 484	8 750	6 916
Guaynabo barrio-pueblo	571	536	490	452	381	260	20 019	23 324	8 426	10 299
Guaynabo zona urbana (part)	571	536	490	452	381	260	20 019	23 324	8 426	10 299
Hato Nuevo barrio	714	508	613	427	424	310	19 420	21 740	10 658	13 342
Mamey barrio	708	514	580	369	395	194	15 264	16 651	7 946	8 134
Pueblo Viejo barrio	6 313	4 901	5 323	3 933	4 017	2 865	29 641	35 384	18 739	20 551
Guaynabo zona urbana (part)	6 313	4 901	5 323	3 933	4 017	2 865	29 641	35 384	18 739	20 551
Río barrio	623	436	480	345	357	288	14 154	19 635	4 507	10 558
Santa Rosa barrio	4 171	3 450	3 723	2 919	2 996	1 862	31 600	35 810	13 000	15 579
Guaynabo zona urbana (part)	3 101	2 663	2 838	2 336	2 273	1 504	45 940	50 455	21 838	19 078
Sonadora barrio	312	124	273	83	195	48	13 214	15 962	7 344	6 159
Gurabo Municipio	7 411	5 385	6 289	4 295	4 763	3 075	16 451	18 538	5 612	8 819
Celada barrio	433	281	370	257	237	176	15 122	15 712	5 903	5 870
Celada comunidad (part)	74	66	64	57	47	37	17 738	16 667	18 750	6 768
Gurabo barrio-pueblo	266	156	225	123	166	65	9 095	11 759	4 266	8 717
Gurabo zona urbana (part)	266	156	225	123	166	65	9 095	11 759	4 266	8 717
Hato Nuevo barrio	1 406	1 084	1 180	852	972	630	15 096	16 967	5 255	6 234
Celada comunidad (part)	744	664	622	564	519	465	17 799	19 074	4 485	7 050
Gurabo zona urbana (part)	-	-	-	-	-	-	-	-	-	-
Jaguar barrio	152	133	125	115	45	58	18 688	19 537	5 096	6 678
Gurabo zona urbana (part)	-	-	-	-	-	-	-	-	-	-
Jaguas barrio	483	294	372	224	284	167	17 056	18 988	4 097	9 593
Mamey barrio	976	819	827	657	604	491	20 848	23 273	8 800	8 303
Gurabo zona urbana (part)	266	192	210	130	117	87	14 310	16 359	6 875	6 027
Masa barrio	313	163	277	102	202	75	12 480	13 147	4 688	15 062
Navarro barrio	1 073	799	902	587	789	402	19 969	23 750	6 286	12 046
Quebrada Infierno barrio	121	47	115	38	102	35	11 500	13 534	3 214	4 899
Rincón barrio	2 188	1 609	1 896	1 340	1 362	976	19 277	22 017	6 469	9 160
Gurabo zona urbana (part)	1 072	763	887	580	584	412	12 420	15 047	4 621	5 832
Hatillo Municipio	7 332	4 672	5 662	3 476	2 863	1 763	12 378	13 890	6 260	6 773
Aibonito barrio	404	249	293	153	164	73	10 976	12 837	5 709	5 871
Bayaney barrio	618	409	463	284	126	95	11 266	11 908	6 393	5 359
Rafael Capó comunidad (part)	-	-	-	-	-	-	-	-	-	-
Buena Vista barrio	464	208	376	138	136	49	9 352	11 694	5 118	5 677
Rafael González comunidad (part)	215	61	172	35	71	14	8 293	9 635	4 792	5 117
Campo Alegre barrio	894	496	705	391	384	205	11 711	12 354	6 719	5 134
Rafael Capó comunidad (part)	317	171	242	119	106	56	11 021	11 938	3 889	4 313
Rafael González comunidad (part)	161	111	130	88	63	52	11 184	11 735	4 545	3 928
Capáez barrio	844	567	583	486	284	231	12 450	14 714	6 386	6 659
Hatillo zona urbana (part)	-	-	-	-	-	-	-	-	-	-
Carrizales barrio	1 342	916	1 055	699	610	403	13 342	14 347	7 195	8 326
Carrizales comunidad	406	294	299	226	152	115	10 778	11 194	6 522	8 191
Corcovado barrio	772	502	652	343	402	222	16 786	17 881	5 395	7 920
Corcovado comunidad	217	156	178	72	85	34	13 664	15 405	3 988	5 349
Rafael González comunidad (part)	25	4	10	4	-	4	13 281	20 313	9 643	6 948
Hatillo barrio	797	590	635	404	329	208	15 218	16 549	6 224	7 154
Hatillo zona urbana (part)	481	340	381	240	200	91	14 591	16 169	6 188	7 785
Hatillo barrio-pueblo	399	338	327	259	184	149	11 149	12 396	7 228	7 207
Hatillo zona urbana (part)	399	338	327	259	184	149	11 149	12 396	7 228	7 207
Naranjito barrio	798	397	573	319	244	128	12 229	13 548	6 694	6 813
Hormigueros Municipio	3 328	2 783	2 699	2 162	1 935	1 244	16 745	19 894	6 567	9 024
Benavente barrio	97	66	97	45	88	28	57 500	57 500	-	19 341
Guanajibo barrio	1 125	1 034	919	850	630	462	17 002	20 264	7 107	8 807
Hormigueros zona urbana (part)	1 017	899	818	729	551	367	16 114	19 247	6 917	8 403
Hormigueros barrio	722	610	575	457	404	256	17 299	20 676	6 750	9 899
Hormigueros zona urbana (part)	580	465	446	334	310	177	17 014	19 665	6 250	10 445
Hormigueros barrio-pueblo	220	146	192	120	132	81	16 480	18 542	8 021	8 447

Table 9. **Work Status and Income in 1999: 2000**—Con.

[Data based on a sample (except Tables 65-68). For information on confidentiality protection, coverage, sampling error, and nonsampling error, see Appendix G.
For location of definitions, see "How to Use This Census Report"]

Puerto Rico Municipio Municipio Subdivision Place	Population 16 years and over, worked in 1999						Median income in 1999 (dollars)			Per capita income in 1999 (dollars)
	Total		Worked 40 or more weeks							
			Total		Full-time, year-round					
	Male	Female	Male	Female	Male	Female	Households	Families	Nonfamily households	
Hormigueros Municipio—Con.										
Hormigueros barrio-pueblo—Con.										
Hormigueros zona urbana (part)	220	146	192	120	132	81	16 480	18 542	8 021	8 447
Jaguitas barrio	358	295	249	228	184	126	15 038	20 286	4 740	7 476
Hormigueros zona urbana (part)	119	118	101	83	63	53	22 083	26 000	5 962	9 829
Lavadero barrio	806	632	667	462	497	291	14 560	17 870	5 925	8 570
Hormigueros zona urbana (part)	448	360	341	260	269	170	12 353	14 932	6 118	9 062
Humacao Municipio	10 565	8 526	8 338	6 291	5 451	3 836	14 345	16 652	6 635	7 677
Antón Ruíz barrio	692	507	528	394	250	239	12 829	14 643	4 949	4 965
Antón Ruíz comunidad	262	254	157	200	81	124	12 428	14 175	5 682	4 615
Bajandas comunidad (part)	209	104	168	85	96	44	12 500	13 750	5 781	5 614
Punta Santiago comunidad (part)	-	-	-	-	-	-	-	-	-	-
Buena Vista barrio	663	456	505	331	346	192	13 480	15 965	5 809	6 284
Humacao zona urbana (part)	-	-	-	-	-	-	-	-	-	-
Candelero Abajo barrio	718	470	600	371	469	234	19 111	19 063	14 167	16 202
Candelero Arriba barrio	651	442	504	304	398	197	13 507	14 587	6 458	5 941
Candelero Arriba comunidad	258	182	205	134	148	84	15 490	16 989	3 654	6 707
Cataño barrio	402	359	306	284	193	175	12 892	13 938	3 833	5 339
Humacao zona urbana (part)	93	26	87	13	46	9	4 369	4 583	3 452	2 192
Collores barrio	536	421	441	325	206	103	18 897	21 319	10 045	7 490
Humacao barrio-pueblo	837	667	631	495	385	267	14 864	20 000	7 365	9 233
Humacao zona urbana (part)	837	667	631	495	385	267	14 864	20 000	7 365	9 233
Mabú barrio	1 539	1 259	1 067	865	641	519	12 297	14 388	5 135	6 458
Humacao zona urbana (part)	1 007	856	718	602	426	345	12 569	15 349	4 879	6 904
La Fermina comunidad (part)	373	259	222	172	128	115	11 129	11 631	5 179	5 452
Mambiche barrio	416	290	355	218	158	120	13 693	17 708	3 800	6 641
Mariana barrio	511	428	406	251	268	153	12 653	13 764	8 514	7 927
Punta Santiago barrio	910	725	694	522	489	319	12 556	13 861	7 202	5 720
Punta Santiago comunidad (part)	910	725	694	522	489	319	12 556	13 861	7 202	5 720
Río Abajo barrio	1 241	1 166	1 050	876	748	597	17 532	20 130	7 321	9 938
Bajandas comunidad (part)	45	44	45	29	19	24	13 854	14 740	6 635	4 914
Humacao zona urbana (part)	906	843	732	598	495	380	17 857	19 804	7 130	10 416
Punta Santiago comunidad (part)	60	49	53	42	39	42	48 571	43 750	61 250	17 340
Tejas barrio	1 449	1 336	1 251	1 055	900	721	15 501	19 125	8 015	7 769
Humacao zona urbana (part)	678	758	555	557	360	384	16 325	21 591	8 409	9 204
Isabela Municipio	8 286	5 202	6 391	3 632	4 035	1 883	11 685	13 499	5 923	6 816
Arenales Altos barrio	794	372	621	269	413	164	10 701	13 194	5 064	5 527
Arenales Bajos barrio	695	435	540	316	381	145	12 877	15 276	4 551	5 735
Mora comunidad (part)	55	27	49	24	41	16	14 531	15 833	3 750	7 197
Bajura barrio	120	73	93	51	75	17	15 147	16 912	7 500	8 403
Isabela zona urbana (part)	-	-	-	-	-	-	-	-	-	-
Bejucos barrio	553	309	454	210	302	129	12 051	13 645	4 698	6 854
Isabela zona urbana (part)	60	31	51	31	51	19	9 038	9 960	2 679	4 627
Coto barrio	688	446	583	283	421	185	11 319	12 889	4 069	6 545
Galateo Alto barrio	220	109	165	86	82	57	12 963	15 611	5 000	4 818
Galateo Bajo barrio	352	267	246	183	151	94	12 057	13 381	5 625	6 263
Guayabos barrio	240	137	179	68	106	37	12 028	13 325	3 750	5 009
Isabela zona urbana (part)	108	70	74	28	31	9	10 156	10 352	2 500-	4 983
Guerrero barrio	681	436	532	257	294	148	11 552	13 175	7 681	7 826
Mora comunidad (part)	255	210	194	111	91	51	11 643	12 545	9 054	7 514
Isabela barrio-pueblo	1 585	1 006	1 177	758	678	348	10 861	12 597	5 985	8 003
Isabela zona urbana (part)	1 578	998	1 170	758	678	348	10 887	12 603	6 051	8 017
Jobos barrio	651	419	527	302	343	166	12 542	14 318	6 362	7 169
Llanadas barrio	540	283	365	179	228	80	9 659	11 221	5 054	5 976
Mora barrio	734	743	598	536	374	255	15 874	17 923	9 265	7 099
Isabela zona urbana (part)	477	529	399	376	253	187	17 471	20 149	9 375	7 237
Planas barrio	433	167	311	134	187	58	9 904	10 785	5 119	6 654
Jayuya Municipio	2 815	1 943	1 980	1 486	1 137	717	11 220	12 468	4 694	5 156
Coabey barrio	287	226	193	153	120	63	9 023	9 928	4 565	4 470
Collores barrio	236	185	167	166	118	92	15 057	16 806	6 500	5 767
Jauca barrio	24	13	14	13	-	13	13 750	20 000	13 750	6 998
Jayuya barrio-pueblo	232	122	172	69	75	32	7 099	8 512	4 408	4 147
Jayuya zona urbana (part)	232	122	172	69	75	32	7 099	8 512	4 408	4 147
Jayuya Abajo barrio	512	439	426	340	275	136	15 511	17 454	4 770	6 853
Jayuya zona urbana (part)	146	121	119	83	74	37	12 625	14 226	7 000	5 375
Mameyes Arriba barrio	311	167	185	142	102	82	8 975	10 018	2 500-	3 322
Pica barrio	167	21	68	5	33	5	8 333	8 542	7 188	6 597
Río Grande barrio	152	96	110	76	72	31	13 214	13 750	4 250	6 388
Saliente barrio	108	55	76	50	26	19	11 397	12 125	5 875	4 599
Veguitas barrio	692	528	494	401	255	215	12 941	13 976	4 961	5 079
Jayuya zona urbana (part)	127	99	93	88	50	52	23 042	24 087	5 000	6 973
Zamas barrio	94	91	75	71	61	29	12 885	15 333	3 750	5 495
Juana Díaz Municipio	8 601	5 825	6 704	4 363	4 408	2 587	12 892	14 451	5 443	5 632
Amuelas barrio	784	528	611	412	416	264	15 362	16 766	5 486	5 746
Juana Díaz zona urbana (part)	6	7	6	7	6	7	4 327	4 327	-	2 216
Callabo barrio	395	310	341	260	258	157	15 526	17 036	5 781	6 532
Capitanejo barrio	929	448	648	325	460	191	9 912	11 269	3 641	4 549
Potala Pastillo comunidad	651	295	480	210	336	133	9 248	10 581	3 659	4 431
Cintrona barrio	417	200	364	172	180	111	12 422	13 781	4 276	4 577
Collores barrio	349	219	273	150	166	83	9 643	11 602	5 114	4 414
Emajagual barrio	-	-	-	-	-	-	-	-	-	-
Guayabal barrio	762	565	560	378	391	212	9 661	11 394	4 479	3 886
Guayabal comunidad	329	294	277	214	204	143	9 553	10 962	5 474	4 156
Jacaguas barrio	878	562	697	427	390	193	15 711	16 278	8 214	6 342
Luis Lloréns Torres comunidad	628	388	486	310	248	119	14 279	14 968	5 721	5 980
Juana Díaz barrio-pueblo	684	454	501	286	265	150	12 074	15 792	6 806	9 595
Juana Díaz zona urbana (part)	684	454	501	286	265	150	12 074	15 792	6 806	9 595
Lomas barrio	224	83	151	38	114	27	10 060	13 346	4 265	4 479
Juana Díaz zona urbana (part)	213	70	145	31	108	20	10 000	13 051	3 068	4 323
Río Cañas Abajo barrio	442	298	312	245	270	169	14 420	15 740	6 168	5 561
Río Cañas Abajo comunidad	228	123	157	109	138	82	14 931	15 625	6 250	4 728
Río Cañas Arriba barrio	320	146	234	81	123	43	8 958	10 844	2 500-	3 033
Sabana Llana barrio	1 407	1 032	1 159	777	778	467	13 378	14 165	6 591	5 062

Table 9. **Work Status and Income in 1999: 2000**—Con.

[Data based on a sample (except Tables 65-68). For information on confidentiality protection, coverage, sampling error, and nonsampling error, see Appendix G.
For location of definitions, see "How to Use This Census Report"]

Puerto Rico Municipio Municipio Subdivision Place	Population 16 years and over, worked in 1999						Median income in 1999 (dollars)			Per capita income in 1999 (dollars)
	Total		Worked 40 or more weeks							
			Total		Full-time, year-round					
	Male	Female	Male	Female	Male	Female	Households	Families	Nonfamily households	
Juana Díaz Municipio—Con.										
Sabana Llana barrio—Con.										
Aguilita comunidad	839	497	707	372	496	209	12 928	13 856	5 833	4 277
Capitanejo comunidad (part)	475	485	381	371	231	233	14 714	16 705	11 250	6 741
Tijeras barrio	1 010	980	853	812	597	520	19 851	23 104	6 090	7 256
Juana Díaz zona urbana (part)	676	624	566	505	353	323	18 864	21 989	6 346	7 415
Juncos Municipio	6 431	4 824	5 017	3 667	3 480	2 373	13 072	14 672	5 805	6 369
Caimito barrio	416	313	316	276	210	179	12 385	15 000	6 042	6 189
El Mangó comunidad (part)	324	260	237	223	176	152	14 010	15 791	5 776	6 748
Ceiba Norte barrio	1 372	1 085	1 050	743	692	443	13 401	14 589	4 750	6 231
Juncos zona urbana (part)	639	643	474	453	343	279	15 404	16 199	5 721	6 597
Ceiba Sur barrio	895	571	732	443	507	326	13 834	14 842	5 438	6 403
Juncos zona urbana (part)	26	6	26	6	-	6	9 896	10 921	4 464	4 233
Gurabo Abajo barrio	676	405	429	310	271	205	10 448	11 400	7 000	4 513
Gurabo Arriba barrio	115	80	97	52	84	31	15 298	16 985	4 474	8 087
El Mangó comunidad (part)	9	8	9	4	9	-	38 750	38 750	-	6 353
Juncos barrio-pueblo	469	382	399	312	283	151	11 386	13 571	5 188	6 496
Juncos zona urbana (part)	469	382	399	312	283	151	11 386	13 571	5 188	6 496
Lirios barrio	887	684	721	525	529	313	11 171	12 309	4 663	5 385
Juncos zona urbana (part)	189	166	140	115	110	79	7 143	7 750	4 667	3 916
Mamey barrio	658	608	567	497	459	398	18 818	18 924	11 645	7 863
Juncos zona urbana (part)	91	101	76	67	59	35	12 321	12 273	9 615	8 866
Valenciano Abajo barrio	709	542	518	404	315	258	17 424	19 460	6 188	8 229
Valenciano Arriba barrio	234	154	188	105	130	69	13 854	17 105	5 625	5 970
Lajas Municipio	4 832	3 247	3 500	2 280	2 190	1 351	11 384	12 980	4 706	7 691
Candelaria barrio	733	463	454	289	213	142	10 850	12 397	4 104	4 792
Lajas zona urbana (part)	218	130	129	82	35	15	7 135	7 008	3 594	3 246
Palmarejo comunidad (part)	49	38	26	19	10	19	19 125	19 511	17 857	5 057
Costa barrio	345	203	223	166	143	101	11 847	14 028	4 485	12 995
Lajas barrio	357	326	221	181	173	107	11 992	14 125	6 974	12 024
Lajas zona urbana (part)	120	133	85	68	67	29	14 726	16 438	8 750	22 207
Lajas barrio-pueblo	143	75	93	36	64	30	9 143	11 087	7 800	5 483
Lajas zona urbana (part)	143	75	93	36	64	30	9 143	11 087	7 800	5 483
Lajas Arriba barrio	444	340	363	251	188	136	9 929	11 398	3 548	5 585
Llanos barrio	122	69	116	54	73	38	15 208	16 667	4 250	5 284
Palmarejo barrio	721	456	511	292	310	191	9 092	10 725	4 814	7 893
Palmarejo comunidad (part)	169	69	105	58	76	45	6 900	8 309	5 313	4 633
Parguera barrio	390	297	309	244	196	155	12 095	13 469	4 612	7 734
La Parguera comunidad	241	180	167	144	98	77	10 585	11 603	4 286	5 120
París barrio	143	67	86	37	46	14	7 384	8 934	2 857	3 639
Plata barrio	552	276	449	209	300	84	12 008	12 801	3 448	4 642
Sabana Yeguas barrio	584	492	454	390	335	257	16 765	19 898	5 216	11 731
Lajas zona urbana (part)	436	422	344	339	280	216	22 454	28 095	4 970	14 055
Santa Rosa barrio	298	183	221	131	149	96	13 278	13 453	4 940	8 102
Lares Municipio	5 827	3 325	4 235	2 420	2 593	1 358	9 685	10 968	4 298	4 634
Bartolo barrio	313	212	241	165	127	112	8 488	10 725	3 750	3 539
Buenos Aires barrio	531	216	351	117	176	47	7 731	7 992	2 875	3 948
Lares zona urbana (part)	15	5	10	-	10	-	9 000	9 000	-	4 136
Callejones barrio	798	534	587	375	405	228	11 342	12 748	3 958	5 083
Espino barrio	290	122	211	114	158	36	8 402	8 805	6 477	3 521
Lares barrio	725	400	541	305	315	163	11 637	12 492	5 039	6 915
Lares zona urbana (part)	67	48	29	48	15	15	11 667	12 750	5 250	14 117
Lares barrio-pueblo	468	391	329	277	223	149	7 570	8 621	4 345	4 599
Lares zona urbana (part)	468	391	329	277	223	149	7 570	8 621	4 345	4 599
La Torre barrio	301	149	231	128	166	80	11 059	11 632	3 207	4 273
Lares zona urbana (part)	5	-	5	-	5	-	9 231	9 231	-	2 347
Mirasol barrio	310	163	244	77	142	31	10 063	10 542	4 716	3 777
Pezuela barrio	46	22	46	22	32	17	11 250	15 375	2 500-	4 652
Piletas barrio	913	459	632	349	303	190	8 917	10 064	3 649	3 764
Pueblo barrio	1 022	617	731	459	515	288	10 679	12 628	5 612	5 163
Lares zona urbana (part)	520	359	367	260	281	166	14 849	17 257	6 613	6 649
Río Prieto barrio	110	40	91	32	31	17	8 684	9 572	3 438	3 885
Las Marías Municipio	1 913	1 199	1 397	805	790	409	9 472	10 707	4 674	5 066
Alto Sano barrio	52	14	39	7	39	7	14 018	13 036	31 250	4 672
Anones barrio	207	162	151	134	77	69	7 589	8 486	4 890	4 244
Bucarabones barrio	129	60	110	60	59	29	18 385	19 375	6 420	7 108
Buena Vista barrio	133	63	99	51	45	35	8 382	11 179	4 053	4 624
Cerrote barrio	79	56	60	33	27	20	12 560	11 094	15 625	3 738
Chamorro barrio	38	29	22	19	3	-	10 250	8 750	20 417	3 840
Espino barrio	28	6	28	6	-	-	9 265	9 412	2 500-	3 222
Furnias barrio	209	113	139	69	96	27	7 907	8 044	7 500	3 453
Las Marías barrio-pueblo	81	65	54	33	42	11	10 089	11 786	6 420	5 052
Las Marías zona urbana (part)	59	52	42	26	30	11	10 446	12 143	6 420	5 241
Maravilla Este barrio	179	124	150	63	97	52	11 481	13 429	4 779	5 853
Las Marías zona urbana (part)	80	63	63	24	33	18	13 333	13 810	6 250	5 045
Maravilla Norte barrio	61	37	51	27	32	8	9 958	11 121	4 485	5 096
Maravilla Sur barrio	339	278	232	204	149	102	11 953	13 750	2 917	8 340
Las Marías zona urbana (part)	51	66	23	49	23	25	15 208	16 458	2 500-	5 425
Naranjales barrio	90	29	57	21	37	15	6 382	7 368	2 917	3 270
Palma Escrita barrio	176	112	123	47	51	13	9 524	10 707	3 264	3 929
Purísima Concepción barrio	26	15	21	5	7	5	7 500	9 250	3 750	5 137
Río Cañas barrio	86	36	61	26	29	16	7 548	8 938	2 500	3 878
Las Piedras Municipio	6 312	4 607	5 132	3 730	3 370	2 382	14 622	16 408	5 279	6 427
Boquerón barrio	412	224	325	188	192	107	16 359	18 103	3 295	5 933
Boquerón comunidad	254	107	177	89	90	40	12 267	16 250	2 794	4 940
Ceiba barrio	333	172	295	126	158	70	13 684	16 117	5 556	6 791
Collores barrio	775	660	633	512	431	349	16 189	18 373	4 664	6 747
La Fermina comunidad (part)	175	189	122	121	66	73	13 438	16 742	4 375	7 088
Las Piedras zona urbana (part)	-	-	-	-	-	-	3 750	-	3 750	3 000
El Río barrio	822	552	665	480	343	211	11 686	12 361	4 742	5 020
Pueblito del Río comunidad	278	179	226	146	124	47	12 358	12 723	6 667	5 868
Las Piedras barrio-pueblo	287	215	177	168	116	119	6 901	9 934	3 809	4 649

Table 9. **Work Status and Income in 1999: 2000**—Con.

[Data based on a sample (except Tables 65-68). For information on confidentiality protection, coverage, sampling error, and nonsampling error, see Appendix G.
For location of definitions, see "How to Use This Census Report"]

Puerto Rico Municipio Municipio Subdivision Place	Population 16 years and over, worked in 1999						Median income in 1999 (dollars)			Per capita income in 1999 (dollars)
	Total		Worked 40 or more weeks							
			Total		Full-time, year-round					
	Male	Female	Male	Female	Male	Female	Households	Families	Nonfamily households	
Las Piedras Municipio—Con.										
Las Piedras barrio-pueblo—Con.										
Las Piedras zona urbana (part)	287	215	177	168	116	119	6 901	9 934	3 809	4 649
Montones barrio	1 114	818	914	647	575	372	12 864	14 988	4 551	6 623
Quebrada Arenas barrio	820	678	714	568	551	394	18 859	19 803	6 875	7 567
Las Piedras zona urbana (part)	270	210	230	186	170	151	22 596	23 942	4 722	9 255
Tejas barrio	1 749	1 288	1 409	1 041	1 004	760	16 285	17 321	8 185	6 786
Las Piedras zona urbana (part)	564	509	447	410	336	331	15 503	16 675	7 256	6 321
Loíza Municipio	4 905	4 105	3 776	3 154	1 900	1 560	11 200	12 043	5 785	5 283
Canóvanas barrio	1 614	1 478	1 310	1 226	723	648	20 278	20 531	9 156	7 108
Loíza barrio-pueblo	439	388	331	277	164	87	8 359	8 147	5 750	4 060
Loíza zona urbana	439	388	331	277	164	87	8 359	8 147	5 750	4 060
Medianía Alta barrio	1 164	825	846	559	398	275	7 735	8 266	5 349	4 418
Vieques comunidad	467	351	313	247	147	143	6 259	6 818	3 382	2 822
Medianía Baja barrio	1 358	1 143	1 080	869	468	425	11 706	12 841	5 704	5 594
Suárez comunidad	326	220	211	164	158	94	8 125	9 211	3 846	3 933
Torrecilla Alta barrio	-	-	-	-	-	-	-	-	-	-
Torrecilla Baja barrio	330	271	209	223	147	125	7 138	10 324	2 800	3 743
Luquillo Municipio	3 552	2 667	2 672	2 070	1 805	1 094	13 631	15 203	6 752	7 529
Juan Martín barrio	185	89	141	60	101	22	14 103	16 875	2 500-	5 250
Luquillo barrio-pueblo	220	165	183	145	114	64	12 190	12 155	11 154	7 642
Luquillo zona urbana (part)	220	165	183	145	114	64	12 190	12 155	11 154	7 642
Mameyes I barrio	406	291	296	221	206	136	11 523	13 200	4 361	5 727
Playa Fortuna comunidad (part)	289	185	213	123	165	74	12 418	13 548	4 776	5 800
Mata de Plátano barrio	1 733	1 325	1 289	1 042	837	523	17 478	18 365	8 750	9 867
Luquillo zona urbana (part)	1 078	804	804	620	571	296	17 920	19 307	6 771	9 406
Playa Fortuna comunidad (part)	47	34	42	34	20	30	11 574	12 315	6 071	7 974
Pitahaya barrio	660	509	465	347	326	203	10 522	12 261	5 086	5 231
Luquillo zona urbana (part)	78	59	55	36	28	15	6 442	6 827	2 500-	1 984
Ramos comunidad	312	251	178	162	144	109	10 884	13 509	4 875	4 719
Sabana barrio	348	288	298	255	221	146	12 750	16 167	3 824	6 029
Luquillo zona urbana (part)	184	110	158	93	91	49	16 115	16 622	3 750	4 802
Manatí Municipio	7 958	5 524	6 186	4 133	4 447	2 568	12 796	14 828	5 996	7 502
Bajura Adentro barrio	356	227	249	172	186	80	9 066	10 610	5 192	4 281
Bajura Afuera barrio	170	103	150	89	114	53	21 705	21 098	17 500	7 580
Manatí zona urbana (part)	87	38	83	33	61	25	25 208	23 750	26 458	8 835
Coto Norte barrio	2 054	1 505	1 550	1 152	1 142	777	13 630	14 777	7 500	7 711
Coto Norte comunidad (part)	128	105	87	81	60	60	12 662	13 571	4 250	5 609
Manatí zona urbana (part)	848	508	616	409	438	323	15 000	17 620	8 125	8 399
Coto Sur barrio	1 545	1 116	1 211	824	860	470	13 038	14 887	5 340	7 295
Manatí zona urbana (part)	685	424	510	292	330	151	9 964	11 954	4 016	4 921
Manatí barrio-pueblo	991	692	785	502	527	337	9 543	12 527	5 570	6 097
Manatí zona urbana (part)	991	692	785	502	527	337	9 543	12 527	5 570	6 097
Río Arriba Poniente barrio	295	167	265	129	152	65	12 083	15 865	3 506	5 743
Río Arriba Saliente barrio	585	317	424	229	325	135	13 438	15 112	7 011	6 792
Tierras Nuevas Poniente barrio	821	527	634	388	428	216	12 398	13 786	7 000	6 050
La Luisa comunidad	575	405	435	287	282	159	12 234	13 524	7 143	5 835
Tierras Nuevas Saliente barrio	1 141	870	918	648	713	435	17 963	20 519	5 823	12 508
Manatí zona urbana (part)	-	-	-	-	-	-	-	-	-	-
Tierras Nuevas Poniente comunidad	438	393	334	297	255	194	16 143	19 004	5 677	12 728
Maricao Municipio	1 146	746	812	529	439	252	9 243	10 603	4 698	5 224
Bucarabones barrio	13	15	7	9	7	9	17 885	17 885	-	4 912
Indiera Alta barrio	276	97	188	55	86	22	6 522	7 212	2 500-	2 783
Indiera Baja barrio	132	64	84	51	24	27	10 625	12 386	4 150	7 057
Indiera Fría barrio	72	30	51	21	21	15	5 938	11 167	2 583	3 267
Maricao barrio-pueblo	157	127	130	90	86	60	7 341	10 643	6 012	5 645
Maricao zona urbana (part)	157	127	130	90	86	60	7 341	10 643	6 012	5 645
Maricao Afuera barrio	296	273	212	208	140	80	11 091	11 763	5 000	4 632
Maricao zona urbana (part)	40	52	23	47	18	31	11 827	16 458	8 750	6 301
Montoso barrio	200	140	140	95	75	39	9 596	10 511	6 250	8 701
Maunabo Municipio	1 977	1 594	1 458	1 084	804	525	11 638	12 654	6 259	5 400
Calzada barrio	175	135	101	96	49	54	11 157	12 361	5 400	4 306
Emajagua barrio	747	540	601	381	395	189	12 662	14 066	8 555	6 744
Emajagua comunidad	499	348	385	265	244	139	12 131	13 158	8 478	7 361
Maunabo zona urbana (part)	78	49	78	36	65	18	17 159	25 227	11 111	7 835
Lizas barrio	133	117	104	79	63	34	12 656	13 023	3 000	4 447
Matuyas Alto barrio	83	66	55	54	30	26	17 778	18 750	2 500-	5 618
Matuyas Bajo barrio	36	41	31	35	13	18	11 477	11 806	8 750	5 936
Maunabo barrio-pueblo	62	59	57	46	45	26	14 015	22 188	8 125	10 357
Maunabo zona urbana (part)	62	59	57	46	45	26	14 015	22 188	8 125	10 357
Palo Seco barrio	234	248	169	157	79	54	9 838	10 909	5 605	3 788
Palo Seco comunidad	151	143	111	66	57	21	8 047	9 491	5 550	3 135
Quebrada Arenas barrio	362	247	243	131	99	76	10 293	11 614	4 625	4 651
Maunabo zona urbana (part)	224	186	126	91	58	47	11 179	11 989	4 250	4 764
Talante barrio	145	141	97	105	31	48	9 957	10 313	6 250	4 220
Maunabo zona urbana (part)	-	-	-	-	-	-	-	-	-	-
Mayagüez Municipio	17 646	13 125	13 218	9 638	8 643	5 213	11 775	15 226	4 943	8 003
Algarrobos barrio	1 063	631	779	457	504	268	17 207	21 550	10 300	13 376
Mayagüez zona urbana (part)	1 063	631	779	457	504	268	17 207	21 550	10 300	13 376
Bateyes barrio	214	151	183	117	125	36	11 987	14 185	4 500	6 097
Guanajibo barrio	1 428	1 257	1 136	1 013	775	676	18 535	21 565	8 244	10 077
Mayagüez zona urbana (part)	1 428	1 257	1 136	1 013	775	676	18 535	21 565	8 244	10 077
Isla de Mona e Islote Monito barrio	-	-	-	-	-	-	-	-	-	-
Juan Alonso barrio	327	181	248	139	176	65	16 938	20 865	8 015	9 703
Mayagüez zona urbana (part)	187	117	140	75	97	25	17 663	21 063	9 808	10 569
Leguísamo barrio	441	165	315	128	236	33	11 348	13 059	4 292	5 919
Limón barrio	352	161	250	95	171	53	11 636	12 688	5 855	4 536
Malezas barrio	184	104	153	65	100	36	11 250	11 290	11 000	4 478
Mayagüez barrio-pueblo	4 370	3 874	2 945	2 473	1 821	1 229	7 396	11 104	4 116	6 440
Mayagüez zona urbana (part)	4 370	3 874	2 945	2 473	1 821	1 229	7 396	11 104	4 116	6 440
Mayagüez Arriba barrio	1 057	615	757	468	444	254	12 265	15 583	4 820	7 808

Table 9. **Work Status and Income in 1999: 2000**—Con.

[Data based on a sample (except Tables 65-68). For information on confidentiality protection, coverage, sampling error, and nonsampling error, see Appendix G.
For location of definitions, see "How to Use This Census Report"]

Puerto Rico Municipio Municipio Subdivision Place	Population 16 years and over, worked in 1999						Median income in 1999 (dollars)			Per capita income in 1999 (dollars)
	Total		Worked 40 or more weeks							
			Total		Full-time, year-round					
	Male	Female	Male	Female	Male	Female	Households	Families	Nonfamily households	
Mayagüez Municipio—Con.										
Mayagüez Arriba barrio—Con.										
Mayagüez zona urbana (part)	885	465	613	365	327	167	11 606	13 536	4 786	6 097
Miradero barrio	1 206	978	973	748	644	431	23 561	32 120	2 828	12 467
Mayagüez zona urbana (part)	1 206	978	973	748	644	431	23 561	32 120	2 828	12 467
Montoso barrio	164	82	129	60	50	36	8 861	8 938	6 917	4 082
Naranjales barrio	274	142	210	109	128	46	15 365	17 743	6 146	4 891
Quebrada Grande barrio	1 321	1 004	1 060	837	765	425	15 689	17 031	6 310	7 575
Mayagüez zona urbana (part)	1 135	865	881	728	655	377	15 649	17 120	6 230	7 669
Quemado barrio	589	409	485	300	341	223	12 038	14 150	4 852	6 263
Río Cañas Abajo barrio	558	316	444	256	291	163	26 523	31 944	14 917	12 878
Mayagüez zona urbana (part)	399	224	348	176	233	101	38 036	41 136	16 641	15 251
Río Cañas Arriba barrio	314	166	249	115	130	48	10 984	11 434	4 500	9 347
Río Hondo barrio	762	630	590	533	432	313	16 166	17 741	6 830	9 463
Mayagüez zona urbana (part)	599	496	465	422	335	240	16 317	18 602	6 741	10 447
Rosario barrio	338	208	286	155	183	65	10 680	12 674	2 955	8 570
Sábalos barrio	1 850	1 546	1 426	1 179	907	604	14 853	16 147	7 311	8 189
Mayagüez zona urbana (part)	1 850	1 546	1 426	1 179	907	604	14 853	16 147	7 311	8 189
Sabanetas barrio	834	505	600	391	420	209	11 582	13 140	4 610	6 972
Mayagüez zona urbana (part)	552	287	391	230	276	117	11 425	13 204	5 809	5 393
Moca Municipio	7 447	4 777	5 491	3 351	3 510	1 836	11 271	12 476	4 743	5 664
Aceitunas barrio	548	336	396	234	281	169	10 883	11 888	7 899	5 075
Aceitunas comunidad	262	144	168	90	122	73	9 280	10 396	6 667	3 979
Capá barrio	717	532	510	406	324	264	14 538	15 253	3 362	7 471
Centro barrio	237	144	127	98	56	49	12 436	13 977	7 917	4 068
Cerro Gordo barrio	776	488	541	350	322	189	11 730	12 479	6 736	4 935
Cruz barrio	167	95	125	56	90	33	9 891	10 700	5 000	4 472
Cuchillas barrio	713	450	561	320	413	166	9 729	11 230	2 889	5 226
Marías barrio	352	174	247	132	130	41	10 146	10 815	7 083	4 618
Moca barrio-pueblo	343	235	269	152	156	58	13 093	14 525	3 869	7 319
Moca zona urbana (part)	343	235	269	152	156	58	13 093	14 525	3 869	7 319
Naranjo barrio	518	261	416	156	206	76	10 380	11 123	4 102	4 363
Plata barrio	243	137	187	46	83	23	11 250	11 549	2 500-	4 851
Pueblo barrio	1 283	949	972	722	681	376	13 670	16 706	4 862	7 487
Moca zona urbana (part)	482	361	353	275	241	144	14 082	18 548	6 591	7 017
Rocha barrio	694	414	469	260	285	124	9 225	11 152	4 831	4 506
Voladoras barrio	856	562	671	419	483	268	11 278	12 660	4 384	5 440
Morovis Municipio	5 264	3 159	4 020	2 323	2 634	1 399	12 090	13 529	4 489	5 748
Barahona barrio	828	383	640	276	446	159	12 438	13 701	5 061	8 860
Barahona comunidad	477	248	362	188	292	117	12 715	13 616	4 821	11 358
Cuchillas barrio	443	225	305	163	213	94	12 946	15 739	6 492	5 420
Fránquez barrio	725	444	576	301	439	207	12 431	13 681	4 476	5 030
Fránquez comunidad	258	192	198	124	124	89	9 398	11 075	3 920	3 866
Monte Llano barrio	443	409	342	301	197	179	13 750	15 313	3 506	5 668
Morovis zona urbana (part)	166	163	137	103	69	59	15 263	17 105	2 625	5 286
Morovis barrio-pueblo	124	59	98	35	62	25	6 875	9 018	3 708	4 720
Morovis zona urbana (part)	124	59	98	35	62	25	6 875	9 018	3 708	4 720
Morovis Norte barrio	607	477	485	385	346	235	14 235	15 988	4 680	5 726
Morovis zona urbana (part)	3	15	-	15	-	10	8 516	9 773	4 271	4 863
Morovis Sud barrio	578	308	459	219	244	115	12 372	13 725	4 107	5 540
Pasto barrio	160	70	120	45	37	-	15 588	16 507	2 500-	3 734
Perchas barrio	255	128	179	99	121	58	11 551	12 006	9 688	4 814
Río Grande barrio	165	99	137	65	120	28	15 259	16 595	2 917	5 660
San Lorenzo barrio	104	67	73	48	29	31	6 306	6 799	4 118	2 772
Torrecillas barrio	133	124	124	99	83	75	17 188	17 857	8 750	6 957
Unibón barrio	574	319	390	253	256	173	11 165	12 123	4 356	5 007
Vaga barrio	125	47	92	34	41	20	11 607	14 028	3 125	3 955
Naguabo Municipio	4 082	2 891	3 052	2 136	1 732	1 114	11 461	12 957	6 152	6 960
Daguao barrio	440	232	275	182	95	75	12 485	16 068	7 197	5 655
Daguao comunidad	242	131	172	111	66	39	11 058	12 474	6 389	4 873
Roosevelt Roads comunidad (part)	-	-	-	-	-	-	-	-	-	-
Duque barrio	401	420	311	309	170	139	13 488	15 859	6 422	12 050
Duque comunidad	231	211	165	149	64	81	11 144	11 410	6 810	5 588
Naguabo zona urbana (part)	61	114	51	95	48	38	23 750	25 469	3 750	38 126
Húcares barrio	375	231	278	131	170	82	9 353	10 667	6 188	6 499
Maizales barrio	370	316	289	197	183	113	11 778	13 597	3 684	5 436
Naguabo zona urbana (part)	39	29	13	-	13	-	4 716	4 716	-	3 410
Mariana barrio	325	209	297	194	147	76	13 153	14 703	10 494	8 465
Naguabo barrio-pueblo	205	165	140	109	80	53	5 828	7 475	3 333	3 983
Naguabo zona urbana (part)	205	165	140	109	80	53	5 828	7 475	3 333	3 983
Peña Pobre barrio	718	354	513	286	349	178	9 964	10 868	4 360	6 045
Peña Pobre comunidad	147	109	85	87	31	40	9 695	10 673	4 457	4 483
Río barrio	560	549	413	419	189	193	15 016	15 186	12 278	6 346
Naguabo zona urbana (part)	304	313	222	239	71	106	13 563	13 750	11 250	6 237
Río Blanco barrio	491	371	367	281	264	182	11 271	13 724	5 313	8 113
Río Blanco comunidad	256	225	209	166	142	107	16 652	18 563	7 847	13 290
Santiago y Lima barrio	197	44	169	28	85	23	8 606	9 856	3 611	4 745
Naranjito Municipio	5 406	2 965	4 271	2 209	2 821	1 231	12 484	13 815	6 086	5 634
Achiote barrio	849	396	641	279	353	145	12 882	14 840	6 220	6 413
Naranjito zona urbana (part)	105	43	86	27	45	14	11 875	14 125	5 662	15 696
Anones barrio	853	441	690	292	494	172	12 569	13 028	8 385	4 684
Cedro Abajo barrio	760	528	561	408	361	236	12 247	12 746	7 102	5 576
Cedro Arriba barrio	761	401	575	290	357	168	15 921	18 679	2 500-	6 919
Guadiana barrio	786	435	643	319	362	187	13 216	14 170	6 307	5 297
Naranjito zona urbana (part)	11	-	5	-	-	-	9 688	10 104	3 750	3 688
Lomas barrio	637	248	501	206	362	104	11 641	12 661	6 087	5 177
Naranjito barrio-pueblo	108	100	94	86	83	39	7 388	7 168	7 353	4 846
Naranjito zona urbana (part)	108	100	94	86	83	39	7 388	7 168	7 353	4 846
Nuevo barrio	652	416	566	329	449	180	13 297	15 590	4 219	5 797
Orocovis Municipio	3 429	1 955	2 430	1 441	1 274	682	9 945	11 010	4 358	4 637
Ala de la Piedra barrio	79	14	57	6	35	6	12 917	16 029	2 500-	4 538
Barros barrio	248	183	164	120	57	44	10 132	11 686	4 537	4 031

Table 9. **Work Status and Income in 1999: 2000**—Con.

[Data based on a sample (except Tables 65-68). For information on confidentiality protection, coverage, sampling error, and nonsampling error, see Appendix G.
For location of definitions, see "How to Use This Census Report"]

Puerto Rico Municipio Municipio Subdivision Place	Population 16 years and over, worked in 1999						Median income in 1999 (dollars)			Per capita income in 1999 (dollars)
	Total		Worked 40 or more weeks							
			Total		Full-time, year-round					
	Male	Female	Male	Female	Male	Female	Households	Families	Nonfamily households	
Orocovis Municipio—Con.										
Bauta Abajo barrio	284	115	156	71	67	23	8 958	10 000	6 591	6 585
Bauta Arriba barrio	142	87	108	87	51	63	10 473	10 250	5 833	4 488
Bermejales barrio	41	58	36	51	-	-	12 917	13 750	4 250	4 725
Botijas barrio	581	390	431	294	271	168	12 116	13 480	3 533	4 645
Cacaos barrio	108	37	85	19	38	12	7 031	8 198	4 350	3 183
Collores barrio	6	-	6	-	6	-	5 750	11 000	3 750	2 599
Damián Abajo barrio	106	57	84	41	58	24	11 940	11 595	90 957	4 521
Damián Arriba barrio	131	88	106	74	30	30	9 239	10 484	5 192	4 090
Gato barrio	244	197	151	143	69	65	10 864	11 655	2 500-	4 155
Mata de Cañas barrio	119	57	93	54	38	24	9 048	13 750	2 500-	6 831
Orocovis barrio	454	273	344	203	211	90	11 276	12 992	7 176	5 136
Orocovis zona urbana (part)	10	-	10	-	-	-	6 477	7 386	3 750	7 754
Orocovis barrio-pueblo	108	61	65	35	40	20	7 824	9 514	4 881	9 897
Orocovis zona urbana (part)	108	61	65	35	40	20	7 824	9 514	4 881	9 897
Pellejas barrio	77	11	41	11	35	5	5 709	6 486	2 500-	2 199
Sabana barrio	171	77	144	63	100	32	7 193	9 000	4 115	3 104
Saltos barrio	530	250	359	169	168	76	9 405	9 770	3 203	3 820
Patillas Municipio	3 239	2 216	2 457	1 678	1 432	877	12 021	13 980	5 798	5 950
Apeadero barrio	78	27	36	19	20	11	12 000	11 600	13 500	3 946
Bajo barrio	245	222	190	183	110	104	10 260	12 153	6 689	6 217
Lamboglia comunidad	164	124	130	109	64	43	10 370	12 548	5 550	4 911
Cacao Alto barrio	171	118	139	91	92	53	11 688	13 125	2 500-	4 774
Patillas zona urbana (part)	44	72	34	53	34	34	5 592	5 917	3 750	2 947
Cacao Bajo barrio	255	183	192	130	115	65	12 474	13 721	9 219	5 330
Palmas comunidad (part)	52	18	48	10	40	5	12 898	12 898	18 750	5 365
Patillas zona urbana (part)	-	-	-	-	-	-	-	-	-	-
Egozcue barrio	8	-	-	-	-	-	22 656	22 656	-	4 340
Guardarraya barrio	329	236	275	212	161	117	14 352	17 137	7 250	6 581
Jacaboa barrio	201	114	166	89	84	46	13 932	14 932	8 393	6 045
Jagual barrio	86	89	70	43	56	20	13 882	19 583	4 911	5 374
Mamey barrio	456	341	379	272	220	112	14 971	17 937	6 576	9 046
Patillas zona urbana (part)	319	255	281	205	185	103	12 533	16 250	6 087	8 561
Marín barrio	300	230	232	168	124	102	8 651	9 529	3 413	4 085
Patillas zona urbana (part)	129	147	118	110	79	76	13 542	15 694	5 417	5 725
Mulas barrio	54	28	36	23	20	11	7 000	11 250	2 500-	3 414
Muñoz Rivera barrio	110	66	64	46	53	30	8 906	9 732	6 645	3 929
Patillas barrio-pueblo	77	70	52	37	29	17	10 147	10 787	6 635	5 258
Patillas zona urbana (part)	77	70	52	37	29	17	10 147	10 787	6 635	5 258
Pollos barrio	669	378	493	301	256	158	14 688	16 885	5 093	6 941
Quebrada Arriba barrio	133	62	73	23	50	13	9 375	12 102	3 304	4 218
Ríos barrio	67	52	60	41	42	18	9 130	10 536	5 833	5 422
Peñuelas Municipio	4 355	2 561	3 319	1 867	2 066	1 045	12 194	13 686	5 517	5 096
Barreal barrio	80	34	72	30	34	6	15 938	17 500	2 500-	4 324
Coto barrio	263	150	217	111	171	78	18 347	19 600	9 141	6 500
Peñuelas zona urbana (part)	202	103	184	79	150	62	17 550	18 700	8 646	6 234
Cuebas barrio	117	57	92	44	71	29	9 427	13 906	5 714	4 818
Encarnación barrio	269	107	215	81	89	48	14 273	19 318	8 859	6 255
Tallaboa comunidad	230	86	188	67	69	34	13 242	19 559	8 859	4 820
Jaguas barrio	422	287	358	221	274	150	16 167	17 400	8 278	5 588
Peñuelas zona urbana (part)	248	226	208	176	158	133	19 737	20 341	7 778	6 155
Macaná barrio	194	99	149	67	111	38	14 750	17 794	7 083	6 582
Peñuelas barrio-pueblo	278	195	205	133	117	91	11 910	12 121	6 429	10 879
Peñuelas zona urbana (part)	278	195	205	133	117	91	11 910	12 121	6 429	10 879
Quebrada Ceiba barrio	788	407	512	259	321	105	10 260	10 822	4 669	3 593
Peñuelas zona urbana (part)	361	211	241	145	162	44	9 513	10 017	3 750	3 489
Tallaboa Alta comunidad (part)	202	68	148	42	96	25	11 322	11 908	6 750	3 651
Rucio barrio	217	89	139	70	52	47	11 471	13 281	2 500-	4 506
Santo Domingo barrio	983	745	826	556	574	326	12 607	13 971	4 063	4 742
Santo Domingo comunidad	494	344	403	272	271	151	10 822	12 377	2 500-	4 217
Tallaboa Alta barrio	556	285	394	211	179	67	11 250	11 819	4 543	3 985
Tallaboa Alta comunidad (part)	126	82	76	64	33	37	7 917	9 861	4 423	3 866
Tallaboa Poniente barrio	124	91	86	75	54	60	11 792	14 545	4 659	5 029
Tallaboa Saliente barrio	64	15	54	9	19	-	20 694	21 389	3 750	7 363
Ponce Municipio	32 010	23 616	25 002	17 663	16 945	10 728	12 998	15 465	6 366	7 276
Anón barrio	331	135	256	101	135	78	11 442	12 701	4 196	6 627
Bucaná barrio	920	783	775	696	635	506	25 333	28 390	9 583	10 340
Ponce zona urbana (part)	920	783	775	696	635	506	25 333	28 390	9 583	10 340
Canas barrio	6 454	4 222	4 797	3 160	3 416	2 029	13 621	14 706	6 351	6 110
Ponce zona urbana (part)	5 099	3 841	3 979	2 914	2 725	1 856	13 691	14 664	6 547	6 130
Canas Urbano barrio	3 490	3 212	2 868	2 460	1 963	1 545	14 808	18 616	7 505	8 214
Ponce zona urbana (part)	3 490	3 212	2 868	2 460	1 963	1 545	14 808	18 616	7 505	8 214
Capitanejo barrio	157	96	109	74	66	45	10 561	12 204	4 798	5 727
Capitanejo comunidad (part)	61	48	40	38	20	18	9 375	11 645	4 038	3 886
Cerrillos barrio	869	640	755	514	551	352	22 609	25 781	8 167	11 445
Ponce zona urbana (part)	653	467	580	381	441	266	35 844	39 773	8 098	14 614
Coto Laurel barrio	1 010	505	810	374	599	264	13 255	16 005	4 984	9 891
Coto Laurel comunidad	730	345	588	261	455	193	13 261	16 125	4 531	7 286
Ponce zona urbana (part)	100	50	91	43	59	24	112 198	125 000	24 792	52 359
Cuarto barrio	428	365	311	266	185	157	10 029	11 711	6 853	7 493
Ponce zona urbana (part)	428	365	311	266	185	157	10 029	11 711	6 853	7 493
Guaraguao barrio	169	122	122	49	68	38	8 946	9 783	3 365	3 804
Machuelo Abajo barrio	2 115	1 622	1 684	1 240	1 126	722	12 723	15 610	6 542	8 032
Ponce zona urbana (part)	2 115	1 622	1 684	1 240	1 126	722	12 723	15 610	6 542	8 032
Machuelo Arriba barrio	2 701	2 082	2 177	1 610	1 372	919	16 722	17 842	9 255	9 054
Ponce zona urbana (part)	1 873	1 494	1 551	1 206	1 039	750	21 112	23 241	10 553	9 965
Magueyes barrio	1 197	880	1 047	717	797	459	17 423	19 129	7 961	8 217
Ponce zona urbana (part)	1 077	812	938	654	726	449	17 600	19 600	8 026	8 357
Magueyes Urbano barrio	256	219	215	155	145	131	27 784	30 000	7 337	11 478
Ponce zona urbana (part)	256	219	215	155	145	131	27 784	30 000	7 337	11 478
Maragüez barrio	140	83	99	41	58	15	10 313	12 891	6 125	3 420
Marueño barrio	277	146	248	135	123	52	13 169	14 656	10 758	5 487
Marueño comunidad	172	105	150	99	71	36	13 173	14 375	10 417	5 616
Ponce zona urbana (part)	5	-	5	-	5	-	38 750	38 750	-	16 667

Table 9. **Work Status and Income in 1999: 2000**—Con.

[Data based on a sample (except Tables 65-68). For information on confidentiality protection, coverage, sampling error, and nonsampling error, see Appendix G.
For location of definitions, see "How to Use This Census Report"]

Puerto Rico Municipio Municipio Subdivision Place	Population 16 years and over, worked in 1999						Median income in 1999 (dollars)			Per capita income in 1999 (dollars)
	Total		Worked 40 or more weeks							
			Total		Full-time, year-round					
	Male	Female	Male	Female	Male	Female	Households	Families	Nonfamily households	
Ponce Municipio—Con.										
Monte Llano barrio	83	43	57	33	24	23	19 643	19 196	56 250	15 078
Playa barrio	3 092	2 102	2 375	1 545	1 676	980	13 579	15 884	4 871	6 470
Ponce zona urbana (part)	3 092	2 102	2 375	1 545	1 676	980	13 579	15 884	4 871	6 470
Portugués barrio	547	381	418	269	280	126	6 475	7 121	3 672	2 903
Ponce zona urbana (part)	314	215	251	142	169	72	7 017	7 875	3 321	3 025
Portugués Urbano barrio	856	641	613	416	357	187	10 554	11 582	3 938	5 683
Ponce zona urbana (part)	856	641	613	416	357	187	10 554	11 582	3 938	5 683
Primero barrio	338	367	213	236	148	97	8 171	10 721	5 000	5 014
Ponce zona urbana (part)	338	367	213	236	148	97	8 171	10 721	5 000	5 014
Quebrada Limón barrio	171	81	137	57	82	41	11 207	14 038	4 091	5 001
Ponce zona urbana (part)	31	12	25	7	9	7	7 750	9 750	4 000	3 493
Quinto barrio	130	78	122	61	76	40	8 871	7 059	10 250	11 329
Ponce zona urbana (part)	130	78	122	61	76	40	8 871	7 059	10 250	11 329
Real barrio	659	350	570	249	341	180	14 890	16 631	6 591	6 415
Sabanetas barrio	996	871	739	681	536	345	14 685	16 849	6 831	8 439
Ponce zona urbana (part)	965	867	722	677	519	345	14 712	16 980	6 951	8 463
San Antón barrio	1 815	1 585	1 472	1 205	1 007	751	14 940	17 520	7 488	9 267
Ponce zona urbana (part)	1 815	1 585	1 472	1 205	1 007	751	14 940	17 520	7 488	9 267
San Patricio barrio	76	56	57	26	21	12	8 864	10 921	5 192	3 931
Segundo barrio	1 594	1 096	1 105	668	626	323	8 320	10 443	5 380	5 386
Ponce zona urbana (part)	1 594	1 096	1 105	668	626	323	8 320	10 443	5 380	5 386
Sexto barrio	610	448	426	335	271	168	8 005	9 922	4 219	4 432
Ponce zona urbana (part)	610	448	426	335	271	168	8 005	9 922	4 219	4 432
Tercero barrio	130	92	105	52	60	40	8 102	7 656	8 750	3 976
Ponce zona urbana (part)	130	92	105	52	60	40	8 102	7 656	8 750	3 976
Tibes barrio	185	131	155	90	73	25	18 409	21 333	2 500	6 285
Ponce zona urbana (part)	8	7	8	7	8	-	21 250	21 250	-	5 461
Vayas barrio	214	182	165	148	128	78	15 476	19 034	5 089	9 206
Ponce zona urbana (part)	129	101	111	96	79	54	34 875	35 714	30 250	13 712
Quebradillas Municipio	4 547	2 962	3 439	2 202	1 880	1 061	12 210	13 845	5 266	6 209
Cacao barrio	1 135	733	850	558	486	306	12 533	13 865	5 523	5 863
Quebradillas zona urbana (part)	265	209	234	157	182	99	11 009	12 727	4 743	5 592
San Antonio comunidad	237	142	176	101	118	51	9 398	9 954	4 271	4 998
Charcas barrio	88	53	45	33	5	-	8 523	8 438	2 500-	2 556
Cocos barrio	856	536	675	427	395	218	15 244	16 078	6 938	9 190
Guajataca barrio	267	83	163	44	58	7	9 240	10 064	5 536	3 595
Quebradillas barrio-pueblo	188	155	137	129	74	53	14 145	18 462	9 612	7 882
Quebradillas zona urbana (part)	188	155	137	129	74	53	14 145	18 462	9 612	7 882
San Antonio barrio	995	543	775	368	363	134	10 712	12 050	3 063	4 550
Cacao comunidad	339	186	232	130	132	60	9 764	11 610	3 375	3 638
San José barrio	394	328	325	255	232	174	13 560	17 530	5 353	6 081
Terranova barrio	624	531	469	388	267	169	12 937	14 741	5 417	6 565
Quebradillas zona urbana (part)	342	308	262	199	130	77	12 611	14 583	3 594	6 004
Rincón Municipio	2 779	1 795	2 121	1 259	1 394	762	11 460	13 512	4 615	6 610
Atalaya barrio	145	57	92	51	31	17	9 815	10 972	2 500-	3 936
Barrero barrio	178	97	161	75	109	34	12 197	14 318	3 917	12 433
Calvache barrio	339	283	289	188	184	95	11 607	14 313	6 169	8 902
Stella comunidad (part)	56	52	52	42	31	28	14 722	28 875	5 179	7 133
Cruces barrio	274	142	220	109	142	65	11 134	13 059	3 967	5 668
Ensenada barrio	280	193	220	153	149	84	17 139	22 167	6 458	8 264
Rincón zona urbana (part)	80	57	70	26	64	26	21 938	23 641	2 500-	10 462
Jagüey barrio	135	74	105	28	76	9	8 324	9 489	2 500-	4 228
Pueblo barrio	666	479	498	319	375	249	12 500	14 375	7 802	5 451
Rincón zona urbana (part)	14	15	14	15	14	-	38 750	38 750	-	10 731
Stella comunidad (part)	180	116	131	72	108	52	10 188	15 286	4 583	4 560
Puntas barrio	298	153	197	121	146	65	9 491	11 154	6 385	5 686
Rincón barrio-pueblo	196	128	136	96	90	65	6 333	10 156	2 500-	4 942
Rincón zona urbana (part)	196	128	136	96	90	65	6 333	10 156	2 500-	4 942
Río Grande barrio	268	189	203	119	92	79	12 364	13 750	5 859	6 729
Río Grande Municipio	10 200	7 317	7 928	5 808	5 460	3 487	15 006	17 033	5 927	7 347
Ciénaga Alta barrio	929	530	749	401	524	234	11 649	13 274	5 272	5 556
Ciénaga Baja barrio	3 468	2 699	2 707	2 056	1 760	1 195	15 031	16 821	6 902	7 402
La Dolores comunidad	666	417	492	327	306	218	11 750	13 150	5 313	5 526
Río Grande zona urbana (part)	1 966	1 711	1 608	1 287	1 055	715	18 842	20 628	7 538	8 527
Guzmán Abajo barrio	1 256	901	1 032	742	734	470	14 940	16 384	5 612	6 221
Bartolo comunidad	231	138	185	118	130	90	14 955	15 625	8 125	5 741
Río Grande zona urbana (part)	72	63	66	49	48	36	9 375	12 083	5 000	4 133
Guzmán Arriba barrio	182	134	154	110	80	60	13 750	15 700	2 500-	7 040
Herreras barrio	145	83	119	66	56	34	11 100	12 250	4 524	5 015
Río Grande zona urbana (part)	139	70	113	61	50	29	10 600	11 625	4 524	4 549
Jiménez barrio	631	363	508	281	386	213	16 727	21 275	4 662	7 827
Mameyes II barrio	514	349	394	290	251	143	14 470	16 644	5 245	7 971
Palmer comunidad (part)	156	102	105	73	77	45	12 688	15 694	2 500-	4 686
Río Grande barrio-pueblo	381	247	260	187	152	104	11 111	13 468	7 262	10 448
Río Grande zona urbana (part)	381	247	260	187	152	104	11 111	13 468	7 262	10 448
Zarzal barrio	2 694	2 011	2 005	1 675	1 517	1 034	17 929	19 783	5 238	7 952
Hato Candal comunidad	383	232	280	194	178	101	9 232	11 087	3 664	3 969
Palmer comunidad (part)	-	-	-	-	-	-	4 479	5 714	2 500-	1 802
Sabana Grande Municipio	4 814	3 355	3 711	2 562	2 158	1 538	12 485	14 685	5 663	6 164
Machuchal barrio	843	615	670	463	410	277	11 944	14 090	5 656	5 679
Liborio Negrón Torres comunidad	224	169	164	101	87	78	11 493	12 188	4 483	6 016
Sabana Grande zona urbana (part)	78	66	68	49	48	22	24 038	31 429	7 396	9 149
Rayo barrio	544	293	405	234	289	171	11 924	13 879	4 788	5 972
Sabana Grande zona urbana (part)	20	-	12	-	12	-	7 000	16 458	5 250	6 888
Rincón barrio	699	380	536	299	241	134	11 009	13 259	4 563	5 915
Sabana Grande zona urbana (part)	199	59	156	32	86	26	11 786	13 875	5 583	6 671
Sabana Grande barrio-pueblo	278	258	222	193	140	138	9 883	11 098	7 500	5 967
Sabana Grande zona urbana (part)	278	258	222	193	140	138	9 883	11 098	7 500	5 967
Santana barrio	1 514	1 293	1 184	962	705	636	16 420	19 629	5 547	7 389
Sabana Grande zona urbana (part)	1 082	1 055	862	794	557	521	18 333	21 909	6 136	7 710
Susúa barrio	524	261	383	218	228	83	11 194	12 400	2 500-	5 362

Table 9. **Work Status and Income in 1999: 2000**—Con.

[Data based on a sample (except Tables 65-68). For information on confidentiality protection, coverage, sampling error, and nonsampling error, see Appendix G.
For location of definitions, see "How to Use This Census Report"]

Puerto Rico Municipio Municipio Subdivision Place	Population 16 years and over, worked in 1999						Median income in 1999 (dollars)			Per capita income in 1999 (dollars)
	Total		Worked 40 or more weeks							
			Total		Full-time, year-round					
	Male	Female	Male	Female	Male	Female	Households	Families	Nonfamily households	
Sabana Grande Municipio—Con.										
Susúa barrio—Con.										
Lluveras comunidad	308	188	228	150	133	52	10 123	10 980	2 500-	4 826
Tabonuco barrio	64	40	48	31	41	23	9 152	9 500	8 750	4 569
Torre barrio	348	215	263	162	104	76	12 939	13 226	10 357	4 808
Salinas Municipio	5 037	3 534	3 889	2 621	2 522	1 458	11 391	13 197	5 440	6 133
Aguirre barrio	2 114	1 527	1 600	1 119	1 112	719	11 905	13 489	6 693	6 775
Central Aguirre comunidad	269	231	176	185	145	150	12 404	13 466	7 019	5 409
Coco comunidad (part)	-	-	-	-	-	-	-	-	-	-
Coquí comunidad	594	386	390	264	308	150	10 203	12 654	6 230	5 036
Playita comunidad	180	49	130	39	47	39	11 328	16 563	4 113	13 713
Salinas zona urbana (part)	262	299	244	216	172	142	12 019	13 846	8 889	8 722
Lapa barrio	1 599	983	1 260	724	757	345	11 091	13 191	4 722	5 710
Coco comunidad (part)	935	666	731	491	491	257	11 149	13 417	4 320	4 816
Salinas zona urbana (part)	-	-	-	-	-	-	-	-	-	-
Vázquez comunidad (part)	424	181	350	126	180	61	11 449	12 955	4 222	6 426
Palmas barrio	63	43	49	31	21	17	6 964	7 148	2 500-	4 090
Vázquez comunidad (part)	19	6	12	6	4	-	15 938	15 938	-	3 785
Quebrada Yeguas barrio	225	151	196	131	87	36	12 984	13 306	2 692	5 679
La Plena comunidad	127	104	101	92	69	30	11 367	11 680	2 692	6 116
Río Jueyes barrio	626	466	468	360	349	164	10 918	13 265	3 795	5 481
Las Ochenta comunidad	150	77	104	62	76	37	9 038	10 938	2 500-	3 289
Salinas zona urbana (part)	186	249	133	205	121	102	18 438	23 056	3 750	8 133
Salinas barrio-pueblo	410	364	316	256	196	177	10 714	12 568	6 127	6 264
Salinas zona urbana (part)	410	364	316	256	196	177	10 714	12 568	6 127	6 264
San Germán Municipio	6 955	5 220	5 260	3 853	3 492	2 259	13 089	16 003	6 242	7 944
Ancones barrio	298	205	231	152	166	69	14 167	16 000	10 294	9 278
San Germán zona urbana (part)	225	177	182	124	131	58	15 938	22 500	7 396	11 182
Caín Alto barrio	584	371	398	247	281	133	11 135	12 269	3 508	5 710
Caín Bajo barrio	219	142	146	101	91	67	11 250	13 716	2 750	11 204
Cotuí barrio	171	107	156	58	90	7	12 031	13 594	5 500	5 653
Duey Alto barrio	328	211	247	129	142	96	10 244	15 368	5 703	5 040
Duey Bajo barrio	215	141	184	133	129	109	20 380	22 337	13 043	16 586
Guamá barrio	409	280	305	184	195	79	13 320	14 426	6 071	7 368
San Germán zona urbana (part)	83	125	72	60	56	26	10 938	10 938	-	8 297
Hoconuco Alto barrio	134	53	107	33	45	-	6 531	11 029	2 500-	4 243
Hoconuco Bajo barrio	299	212	238	176	156	98	14 250	15 982	6 477	10 744
Maresúa barrio	295	183	224	147	125	43	17 633	19 549	7 500	9 045
San Germán zona urbana (part)	53	33	31	23	19	12	15 714	14 821	18 750	4 745
Minillas barrio	677	564	460	433	325	273	14 693	18 173	6 042	8 594
Retiro barrio	1 310	1 173	1 064	897	730	538	14 815	16 854	8 379	7 822
San Germán zona urbana (part)	772	645	616	510	409	310	14 544	17 674	8 640	8 616
Rosario Alto barrio	192	89	137	77	89	45	13 512	15 521	2 500-	6 400
Rosario Bajo barrio	295	214	222	174	166	123	13 681	15 565	5 179	13 059
Rosario Peñón barrio	155	78	129	55	103	48	12 039	16 016	6 429	5 807
Sabana Eneas barrio	297	264	252	160	143	97	9 963	11 199	5 473	4 628
Sabana Eneas comunidad	242	222	204	142	107	79	9 646	10 680	5 750	4 122
Sabana Grande Abajo barrio	526	451	354	303	234	191	20 482	22 642	11 250	7 784
San Germán zona urbana (part)	488	405	328	277	215	172	20 992	23 324	9 526	7 802
San Germán barrio-pueblo	531	475	386	387	282	236	9 512	15 053	5 750	7 191
San Germán zona urbana (part)	506	470	361	387	257	236	9 424	15 170	5 625	7 241
Tuna barrio	20	7	20	7	-	7	9 688	9 531	55 208	5 985
San Juan Municipio	87 127	79 482	70 290	61 635	50 666	39 795	17 367	20 640	10 835	12 437
Caimito barrio	4 759	4 109	4 136	3 368	3 072	2 342	27 837	31 898	11 698	18 576
San Juan zona urbana (part)	3 513	3 123	3 031	2 525	2 320	1 757	34 550	37 850	16 250	21 265
Cupey barrio	8 100	7 079	6 804	5 837	5 240	4 054	29 917	33 871	15 216	16 679
San Juan zona urbana (part)	7 257	6 396	6 104	5 297	4 680	3 682	32 202	36 558	16 997	17 787
El Cinco barrio	1 639	1 836	1 370	1 430	1 004	958	29 508	36 080	19 069	16 280
San Juan zona urbana (part)	1 639	1 836	1 370	1 430	1 004	958	29 508	36 080	19 069	16 280
Gobernador Piñero barrio	9 355	9 412	7 104	7 411	5 081	4 556	17 831	20 885	10 769	10 517
San Juan zona urbana (part)	9 355	9 412	7 104	7 411	5 081	4 556	17 831	20 885	10 769	10 517
Hato Rey Central barrio	3 846	3 266	3 117	2 586	2 169	1 630	13 064	14 117	10 855	9 477
San Juan zona urbana (part)	3 846	3 266	3 117	2 586	2 169	1 630	13 064	14 117	10 855	9 477
Hato Rey Norte barrio	3 435	3 711	2 857	3 033	2 176	2 159	25 030	32 394	15 817	17 490
San Juan zona urbana (part)	3 435	3 711	2 857	3 033	2 176	2 159	25 030	32 394	15 817	17 490
Hato Rey Sur barrio	2 634	2 988	1 952	2 104	1 359	1 339	20 625	31 085	14 432	14 167
San Juan zona urbana (part)	2 634	2 988	1 952	2 104	1 359	1 339	20 625	31 085	14 432	14 167
Monacillo barrio	2 692	2 312	2 294	1 903	1 788	1 401	33 341	40 944	15 169	17 063
San Juan zona urbana (part)	2 692	2 312	2 294	1 903	1 788	1 401	33 341	40 944	15 169	17 063
Monacillo Urbano barrio	5 431	4 746	4 537	3 771	3 447	2 769	23 695	26 643	14 827	15 337
San Juan zona urbana (part)	5 431	4 746	4 537	3 771	3 447	2 769	23 695	26 643	14 827	15 337
Oriente barrio	5 510	4 992	4 301	3 591	2 892	2 255	10 519	12 644	5 850	6 484
San Juan zona urbana (part)	5 510	4 992	4 301	3 591	2 892	2 255	10 519	12 644	5 850	6 484
Pueblo barrio	2 121	1 644	1 655	1 165	1 169	774	13 276	17 105	6 969	8 251
San Juan zona urbana (part)	2 121	1 644	1 655	1 165	1 169	774	13 276	17 105	6 969	8 251
Quebrada Arenas barrio	595	371	451	287	333	207	13 700	16 630	5 071	6 992
Sabana Llana Norte barrio	5 726	4 892	4 410	3 562	2 976	2 210	13 921	16 438	7 398	8 238
San Juan zona urbana (part)	5 726	4 892	4 410	3 562	2 976	2 210	13 921	16 438	7 398	8 238
Sabana Llana Sur barrio	8 877	8 888	7 237	6 966	5 251	4 580	23 382	27 049	13 661	11 987
San Juan zona urbana (part)	8 877	8 888	7 237	6 966	5 251	4 580	23 382	27 049	13 661	11 987
San Juan Antiguo barrio	1 265	1 287	954	976	652	649	9 551	12 747	7 110	12 247
San Juan zona urbana (part)	1 265	1 287	954	976	652	649	9 551	12 747	7 110	12 247
Santurce barrio	19 742	16 678	15 870	12 587	11 142	7 269	14 073	15 768	10 777	12 712
San Juan zona urbana (part)	19 742	16 678	15 870	12 587	11 142	7 269	14 073	15 768	10 777	12 712
Tortugo barrio	950	739	826	627	673	445	20 068	23 607	9 173	9 919
San Juan zona urbana (part)	950	739	826	627	673	445	20 068	23 607	9 173	9 919
Universidad barrio	450	532	415	431	242	198	17 581	21 146	11 795	13 810
San Juan zona urbana (part)	450	532	415	431	242	198	17 581	21 146	11 795	13 810
San Lorenzo Municipio	7 417	5 175	5 850	3 832	4 175	2 298	12 226	14 238	5 555	6 856
Cayaguas barrio	233	193	189	143	125	60	11 543	13 214	5 833	4 601
Cerro Gordo barrio	910	693	747	526	515	337	14 670	17 770	6 212	6 673
San Lorenzo zona urbana (part)	309	276	255	251	167	170	21 389	23 088	8 690	8 221
Espino barrio	528	365	437	253	302	131	10 066	11 398	4 345	3 977

Table 9. **Work Status and Income in 1999: 2000**—Con.

[Data based on a sample (except Tables 65-68). For information on confidentiality protection, coverage, sampling error, and nonsampling error, see Appendix G.
For location of definitions, see "How to Use This Census Report"]

Puerto Rico Municipio Municipio Subdivision Place	Population 16 years and over, worked in 1999						Median income in 1999 (dollars)			Per capita income in 1999 (dollars)
	Total		Worked 40 or more weeks							
			Total		Full-time, year-round					
	Male	Female	Male	Female	Male	Female	Households	Families	Nonfamily households	
San Lorenzo Municipio—Con.										
Florida barrio	1 080	921	912	672	610	401	15 407	16 719	5 600	8 345
San Lorenzo zona urbana (part)	-	-	-	-	-	-	-	-	-	-
Hato barrio	1 197	863	926	631	714	416	11 713	13 318	6 227	7 195
San Lorenzo zona urbana (part)	611	553	508	409	381	251	10 871	11 683	5 144	7 378
Jagual barrio	794	379	594	277	473	169	11 651	12 942	4 242	4 757
Jagual comunidad	252	111	176	84	127	60	11 667	12 287	2 500-	4 194
Quebrada barrio	463	264	380	197	296	83	14 464	14 763	9 659	8 481
San Lorenzo zona urbana (part)	-	-	-	-	-	-	-	-	-	-
Quebrada Arenas barrio	497	253	359	191	196	88	9 923	12 109	4 250	4 351
Quebrada Honda barrio	393	247	300	195	209	132	10 000	11 862	5 195	7 836
Quemados barrio	951	645	714	456	537	315	14 079	15 772	5 060	7 433
San Lorenzo zona urbana (part)	173	120	120	95	79	74	15 128	15 117	15 179	8 696
San Lorenzo barrio-pueblo	371	352	292	291	198	166	10 877	14 339	5 941	10 612
San Lorenzo zona urbana (part)	371	352	292	291	198	166	10 877	14 339	5 941	10 612
San Sebastián Municipio	7 891	4 987	5 834	3 676	3 541	1 915	10 962	12 458	4 820	5 681
Aibonito barrio	405	174	292	126	181	70	10 843	11 007	5 833	4 252
Alto Sano barrio	350	220	257	167	146	77	11 031	13 299	6 574	4 718
Bahomamey barrio	379	260	280	155	167	80	7 693	11 037	4 144	4 770
San Sebastián zona urbana (part)	379	260	280	155	167	80	7 693	11 037	4 144	4 770
Calabazas barrio	487	247	373	166	214	96	10 870	11 577	3 914	5 419
Cibao barrio	139	99	109	78	82	29	9 596	10 614	6 296	4 073
Cidral barrio	78	40	60	26	14	12	9 508	9 450	9 688	3 784
Culebrinas barrio	654	393	431	287	293	174	11 179	12 542	4 219	5 524
San Sebastián zona urbana (part)	375	219	240	137	155	75	11 000	12 400	3 194	4 888
Eneas barrio	116	108	83	88	59	45	10 795	15 250	4 427	5 248
Guacio barrio	118	86	81	58	45	15	10 263	11 875	3 333	3 771
Guajataca barrio	132	93	127	69	84	55	11 648	12 102	6 731	5 761
Guatemala barrio	624	394	472	310	253	167	13 177	16 351	5 571	7 728
San Sebastián zona urbana (part)	285	231	232	187	114	85	17 417	18 750	6 250	8 283
Hato Arriba barrio	364	254	284	199	190	111	13 085	14 787	5 000	6 466
Hato Arriba comunidad	108	68	74	50	43	28	8 800	9 900	3 864	4 946
Hoya Mala barrio	663	451	476	376	250	193	10 192	11 815	3 528	5 413
Juncal barrio	328	226	251	150	146	99	10 061	11 122	5 813	6 083
Juncal comunidad	192	123	146	84	79	55	10 450	11 020	5 179	4 541
Magos barrio	61	33	33	14	6	-	11 364	28 393	4 375	8 226
Mirabales barrio	122	29	82	23	42	12	10 000	10 547	6 250	4 021
Perchas 1 barrio	214	113	161	97	113	54	10 129	10 809	4 911	4 662
Perchas 2 barrio	153	59	85	22	46	16	7 987	8 231	5 938	4 386
Piedras Blancas barrio	422	273	302	199	180	101	13 091	16 024	3 723	6 938
San Sebastián zona urbana (part)	243	164	175	126	83	61	13 156	15 605	2 969	6 838
Pozas barrio	687	482	536	364	347	166	16 202	18 283	6 395	7 120
San Sebastián zona urbana (part)	260	184	208	146	147	54	17 179	18 446	9 107	8 589
Robles barrio	265	202	229	145	169	69	11 412	14 258	5 435	4 753
Salto barrio	576	375	477	286	303	163	12 400	14 673	5 167	6 829
San Sebastián barrio-pueblo	255	154	146	108	88	24	7 018	8 618	4 178	4 409
San Sebastián zona urbana (part)	255	154	146	108	88	24	7 018	8 618	4 178	4 409
Sonador barrio	299	222	207	163	123	87	12 169	13 712	5 170	6 009
Santa Isabel Municipio	3 512	2 639	2 718	2 019	1 840	1 213	11 895	13 264	6 417	5 903
Boca Velázquez barrio	381	287	271	173	198	105	9 028	10 686	5 378	5 045
Playita Cortada comunidad (part)	-	-	-	-	-	-	-	-	-	-
Santa Isabel zona urbana (part)	47	92	29	53	15	15	5 850	5 900	2 500-	3 128
Descalabrado barrio	574	353	421	268	261	158	10 009	10 879	4 350	4 165
Las Ollas comunidad	337	173	270	135	196	92	11 482	12 404	5 375	5 102
Playita Cortada comunidad (part)	210	157	131	115	51	66	9 268	10 455	3 804	3 185
Felicia 1 barrio	29	33	24	27	18	17	11 016	10 703	11 250	3 194
Santa Isabel zona urbana (part)	11	6	11	-	5	-	10 500	11 250	8 750	4 208
Felicia 2 barrio	314	88	242	75	158	49	10 034	10 643	6 806	4 238
El Ojo comunidad	278	76	216	63	132	37	9 837	10 456	6 250	4 219
Jauca 1 barrio	444	364	355	283	217	160	12 102	13 724	4 250	8 199
Jauca comunidad	310	255	255	190	162	84	12 021	12 786	4 625	8 515
Jauca 2 barrio	692	617	627	514	475	357	22 500	23 627	15 625	7 936
Mariano Colón comunidad (part)	7	-	7	-	-	-	6 250	6 250	-	3 913
Parcelas Peñuelas comunidad	140	102	127	73	90	43	10 854	11 875	4 583	4 451
Playa barrio	136	88	107	66	73	38	11 314	11 944	10 326	5 020
Santa Isabel barrio-pueblo	942	809	671	613	440	329	12 640	15 833	6 091	5 923
Santa Isabel zona urbana (part)	942	809	671	613	440	329	12 640	15 833	6 091	5 923
Toa Alta Municipio	13 450	10 009	11 104	8 154	8 023	5 306	20 134	21 574	7 220	8 568
Contorno barrio	959	720	783	622	519	386	15 979	17 263	5 854	8 296
Galateo comunidad (part)	13	10	13	10	13	4	13 125	13 125	-	5 159
Toa Alta zona urbana (part)	761	503	610	436	394	266	17 031	18 569	6 250	9 033
Galateo barrio	825	585	666	464	417	289	13 056	14 722	3 839	5 470
Galateo comunidad (part)	380	248	317	201	205	144	10 275	11 921	4 015	4 960
H. Rivera Colón comunidad (part)	10	5	5	-	-	-	5 972	7 188	5 000	5 797
Mucarabones barrio	4 250	3 469	3 524	2 856	2 758	1 941	24 875	27 962	8 846	9 720
Mucarabones comunidad	324	197	281	166	152	91	13 889	15 179	3 667	5 248
Pájaros comunidad (part)	356	273	269	223	238	157	16 061	18 036	3 529	7 734
Toa Alta zona urbana (part)	-	-	-	-	-	-	-	-	-	-
Ortíz barrio	4 980	3 760	4 195	3 045	3 100	2 004	23 602	25 203	10 536	9 997
Pájaros comunidad (part)	1 601	1 226	1 370	946	1 013	626	19 978	20 336	11 083	7 986
Piñas barrio	256	168	226	134	114	65	17 150	19 063	11 875	6 868
Quebrada Arenas barrio	701	338	485	270	277	194	11 657	13 143	2 850	4 820
H. Rivera Colón comunidad (part)	313	83	154	75	94	44	6 625	7 731	3 289	3 399
Quebrada Cruz barrio	934	604	774	491	540	290	13 548	15 133	7 188	5 724
H. Rivera Colón comunidad (part)	125	90	109	74	63	52	11 463	12 134	6 731	5 917
Río Lajas barrio	445	294	385	201	258	116	18 986	20 717	4 922	7 159
Toa Alta barrio-pueblo	100	71	66	71	40	21	7 742	10 000	2 609	3 796
Toa Alta zona urbana (part)	100	71	66	71	40	21	7 742	10 000	2 609	3 796
Toa Baja Municipio	19 574	15 369	16 239	12 437	12 263	8 305	18 331	20 737	8 338	8 666
Candelaria barrio	5 212	4 108	4 337	3 463	3 358	2 429	18 979	21 221	8 677	8 605
Candelaria comunidad	3 800	3 088	3 137	2 634	2 457	1 900	22 673	25 167	9 943	9 558
Candelaria Arenas comunidad (part)	1 013	706	834	546	602	320	11 680	13 182	6 895	6 168
Sabana Seca comunidad (part)	22	24	22	24	6	13	9 297	11 406	6 000	7 530

Table 9. **Work Status and Income in 1999: 2000**—Con.

[Data based on a sample (except Tables 65-68). For information on confidentiality protection, coverage, sampling error, and nonsampling error, see Appendix G.
For location of definitions, see "How to Use This Census Report"]

Puerto Rico Municipio Municipio Subdivision Place	Population 16 years and over, worked in 1999						Median income in 1999 (dollars)			Per capita income in 1999 (dollars)
	Total		Worked 40 or more weeks							
			Total		Full-time, year-round					
	Male	Female	Male	Female	Male	Female	Households	Families	Nonfamily households	
Toa Baja Municipio—Con.										
Media Luna barrio	2 220	1 272	1 699	899	1 080	473	10 898	12 264	4 850	4 618
Campanilla comunidad	1 272	777	967	522	511	246	10 948	12 527	5 193	4 489
Candelaria Arenas comunidad (part)	-	-	-	-	-	-	-	-	-	-
San José comunidad	607	309	507	262	382	172	11 237	12 301	2 500-	5 201
Toa Baja zona urbana (part)	223	124	139	80	119	39	7 743	9 271	5 893	3 851
Palo Seco barrio	49	27	49	21	37	8	10 208	23 295	5 625	6 711
Sabana Seca barrio	11 970	9 910	10 062	8 010	7 708	5 364	20 648	22 931	9 938	9 683
Candelaria Arenas comunidad (part)	-	-	-	-	-	-	-	-	-	-
Ingenio comunidad	1 068	654	794	472	610	339	10 950	11 692	6 018	5 556
Levittown comunidad	6 849	6 199	5 917	5 190	4 652	3 534	23 979	27 075	12 071	10 679
Sabana Seca comunidad (part)	1 158	793	919	617	662	414	14 820	18 309	5 494	7 307
Toa Baja zona urbana (part)	-	-	-	-	-	-	-	-	-	-
Toa Baja barrio-pueblo	123	52	92	44	80	31	9 732	13 438	5 268	5 082
Toa Baja zona urbana (part)	123	52	92	44	80	31	9 732	13 438	5 268	5 082
Trujillo Alto Municipio	16 231	13 629	13 476	11 072	10 410	7 681	21 980	24 543	9 591	10 936
Carraízo barrio	3 839	3 322	3 209	2 699	2 484	1 987	27 114	29 821	10 985	10 731
Trujillo Alto zona urbana (part)	2 116	1 948	1 764	1 595	1 432	1 196	31 752	35 024	12 159	12 302
Cuevas barrio	4 121	4 099	3 334	3 264	2 536	2 129	17 616	19 593	8 706	7 906
Trujillo Alto zona urbana (part)	4 121	4 099	3 334	3 264	2 536	2 129	17 616	19 593	8 706	7 906
Dos Bocas barrio	2 431	1 821	2 191	1 526	1 876	1 192	58 125	61 968	30 500	22 034
Trujillo Alto zona urbana (part)	1 914	1 522	1 744	1 273	1 502	997	65 975	69 149	42 132	24 277
La Gloria barrio	1 024	579	769	473	604	318	14 538	17 133	4 766	6 530
Trujillo Alto zona urbana (part)	29	26	29	20	29	20	7 188	10 179	6 250	5 253
Quebrada Grande barrio	719	494	600	424	462	259	16 204	17 841	7 102	15 035
Quebrada Negrito barrio	1 172	739	897	518	506	311	13 793	15 266	5 250	6 872
St. Just barrio	2 777	2 443	2 334	2 054	1 833	1 440	22 488	25 724	13 635	10 781
Trujillo Alto zona urbana (part)	2 454	2 159	2 065	1 794	1 595	1 249	21 878	25 298	12 009	10 723
Trujillo Alto barrio-pueblo	148	132	142	114	109	45	15 818	16 446	10 385	5 923
Trujillo Alto zona urbana (part)	148	132	142	114	109	45	15 818	16 446	10 385	5 923
Utuado Municipio	5 088	3 515	3 650	2 482	2 048	1 246	9 948	11 321	4 071	5 086
Angeles barrio	564	390	441	276	223	90	10 330	12 122	3 551	4 829
Arenas barrio	357	311	249	240	140	87	13 443	14 803	6 071	4 780
Utuado zona urbana (part)	30	12	22	12	14	6	9 531	8 333	27 708	6 739
Caguana barrio	573	513	382	374	246	221	10 201	11 052	4 335	7 580
Cayuco comunidad	121	140	70	80	59	57	6 747	7 379	4 886	3 680
Caníaco barrio	23	11	16	7	9	-	8 229	10 536	4 167	3 406
Caonillas Abajo barrio	199	69	123	52	52	27	9 505	10 078	8 359	3 721
Caonillas Arriba barrio	70	17	37	-	14	-	6 771	7 339	2 500-	2 414
Consejo barrio	89	42	60	22	35	4	10 000	11 490	2 847	6 253
Don Alonso barrio	97	66	72	43	44	18	6 912	7 974	2 578	2 777
Guaonico barrio	98	84	95	44	43	19	8 304	9 152	4 327	5 342
Las Palmas barrio	204	134	102	97	72	49	12 692	14 943	3 365	5 214
Limón barrio	6	14	-	14	-	6	15 982	18 750	8 958	6 801
Mameyes Abajo barrio	182	71	106	37	39	14	6 400	6 845	2 500-	2 876
Paso Palma barrio	57	31	57	31	14	16	9 479	9 948	6 635	3 573
Río Abajo barrio	26	30	17	30	17	10	9 444	11 354	3 125	2 574
Roncador barrio	86	34	72	26	33	12	10 250	15 104	4 643	3 774
Sabana Grande barrio	182	119	119	105	66	53	8 869	10 179	5 227	6 109
Salto Abajo barrio	913	706	725	482	438	269	12 773	14 472	4 420	5 779
Utuado zona urbana (part)	668	534	508	355	310	221	13 183	14 549	4 679	5 642
Salto Arriba barrio	94	60	72	34	40	8	16 979	16 071	15 250	6 565
Santa Isabel barrio	92	55	60	27	31	14	8 393	10 046	5 714	3 270
Santa Rosa barrio	-	-	-	-	-	-	-	-	-	-
Tetuán barrio	72	23	45	23	29	7	6 892	7 422	4 659	2 408
Utuado barrio-pueblo	621	394	461	251	235	163	7 464	9 198	2 750	4 098
Utuado zona urbana (part)	621	394	461	251	235	163	7 464	9 198	2 750	4 098
Viví Abajo barrio	430	317	306	247	200	149	12 232	13 895	5 114	6 208
Utuado zona urbana (part)	33	21	17	14	12	14	35 938	35 938	-	14 936
Viví Arriba barrio	53	24	33	20	28	10	6 957	7 708	4 615	3 528
Vega Alta Municipio	6 653	4 953	5 285	3 772	3 840	2 240	13 495	15 492	6 313	7 356
Bajura barrio	692	389	584	284	376	170	9 737	11 095	4 788	4 777
Vega Alta zona urbana (part)	234	119	204	73	150	53	8 734	9 688	5 368	4 701
Candelaria barrio	271	210	213	129	143	106	11 514	11 883	6 161	5 243
Cienegueta barrio	97	30	80	30	72	24	13 563	14 875	6 719	5 214
Espinosa barrio	2 332	1 945	1 871	1 507	1 360	931	16 786	19 140	6 451	8 133
Vega Alta zona urbana (part)	1 592	1 434	1 270	1 139	917	695	17 590	19 880	6 185	8 922
Maricao barrio	815	713	630	550	485	333	12 797	14 766	4 891	8 065
Vega Alta zona urbana (part)	40	18	40	18	40	-	25 167	26 500	11 250	6 544
Mavilla barrio	63	24	39	24	21	-	13 882	14 063	13 571	4 141
Sabana barrio	2 207	1 505	1 737	1 141	1 311	622	12 378	14 234	6 930	7 389
Breñas comunidad	358	224	286	154	259	98	13 889	15 536	6 818	10 159
Ceiba comunidad (part)	552	360	462	321	322	199	12 358	13 790	8 667	9 428
Monserrate comunidad (part)	33	44	23	16	23	16	20 000	27 750	5 357	19 172
Sabana comunidad (part)	9	8	9	3	-	3	2 917	8 000	2 500-	2 761
Vega Alta zona urbana (part)	49	28	34	28	27	6	12 500	12 188	12 813	6 732
Vega Alta barrio-pueblo	176	137	131	107	72	54	12 989	15 607	7 772	9 993
Vega Alta zona urbana (part)	176	137	131	107	72	54	12 989	15 607	7 772	9 993
Vega Baja Municipio	11 174	7 816	8 774	5 830	5 987	3 549	13 933	15 708	6 516	7 279
Algarrobo barrio	3 142	2 366	2 572	1 831	1 885	1 102	16 290	17 912	7 055	8 068
Coto Norte comunidad (part)	123	56	79	37	38	18	13 696	13 967	6 250	5 052
Vega Baja zona urbana (part)	1 786	1 374	1 420	1 002	1 016	589	13 563	15 175	6 361	6 778
Almirante Norte barrio	737	428	558	291	275	154	13 014	14 176	5 648	7 769
Almirante Sur barrio	526	411	414	347	244	195	11 532	13 599	6 707	5 645
Miranda comunidad	341	259	251	200	133	121	11 250	13 047	6 618	5 777
Cabo Caribe barrio	678	595	522	416	353	280	13 029	14 704	7 038	7 539
Vega Baja zona urbana (part)	526	450	386	326	294	224	13 207	16 307	7 121	8 568
Ceiba barrio	920	560	664	397	405	239	12 188	13 750	4 715	5 031
Ceiba comunidad (part)	190	102	129	70	72	30	14 348	16 053	5 625	5 535
Monserrate comunidad (part)	470	287	317	215	192	132	13 304	15 956	4 924	5 467
Sabana comunidad (part)	260	171	218	112	141	77	10 967	11 865	3 843	4 094
Cibuco barrio	14	14	14	7	14	7	7 344	26 250	6 250	3 844
Puerto Nuevo barrio	1 139	667	835	490	551	291	16 808	18 542	6 768	8 900

Table 9. **Work Status and Income in 1999: 2000**—Con.

[Data based on a sample (except Tables 65-68). For information on confidentiality protection, coverage, sampling error, and nonsampling error, see Appendix G.
For location of definitions, see "How to Use This Census Report"]

Puerto Rico Municipio Municipio Subdivision Place	Population 16 years and over, worked in 1999						Median income in 1999 (dollars)			Per capita income in 1999 (dollars)
	Total		Worked 40 or more weeks							
			Total		Full-time, year-round					
	Male	Female	Male	Female	Male	Female	Households	Families	Nonfamily households	
Vega Baja Municipio—Con.										
Pugnado Adentro barrio	291	111	228	82	203	59	16 304	17 731	5 795	6 251
Pugnado Afuera barrio	2 195	1 618	1 753	1 196	1 242	732	14 547	16 378	5 848	7 519
Vega Baja zona urbana (part)	1 591	1 174	1 275	864	917	550	14 801	16 701	5 182	7 103
Quebrada Arenas barrio	107	54	70	47	55	24	10 852	12 216	8 333	5 505
Río Abajo barrio	922	673	731	455	475	279	11 417	12 539	6 975	5 793
Vega Baja zona urbana (part)	898	661	707	448	464	274	11 276	12 399	6 975	5 834
Río Arriba barrio	88	31	76	23	58	17	11 333	12 917	5 729	4 716
Vega Baja barrio-pueblo	115	55	89	44	41	30	8 407	10 321	4 655	5 281
Vega Baja zona urbana (part)	115	55	89	44	41	30	8 407	10 321	4 655	5 281
Yeguada barrio	300	233	248	204	186	140	20 208	19 375	21 042	9 376
Vieques Municipio	1 441	843	1 103	699	609	341	9 331	11 036	6 406	6 562
Florida barrio	568	398	439	324	289	142	8 070	9 159	4 837	4 868
Vieques zona urbana (part)	63	40	44	28	32	16	6 380	6 422	6 316	2 814
Isabel II barrio-pueblo	257	139	199	113	101	35	8 841	12 460	6 228	5 293
Vieques zona urbana (part)	248	139	199	113	101	35	8 704	12 097	6 228	5 247
Llave barrio	7	9	-	-	-	-	26 250	26 250	-	12 063
Mosquito barrio	-	-	-	-	-	-	-	-	-	-
Puerto Diablo barrio	133	79	113	65	75	40	11 250	12 500	8 281	20 308
Vieques zona urbana (part)	-	-	-	-	-	-	-	-	-	-
Puerto Ferro barrio	173	52	108	43	79	30	8 654	7 500	9 167	4 746
Puerto Real barrio	303	166	244	154	65	94	11 750	14 648	8 281	5 782
Esperanza comunidad	236	98	199	93	30	44	12 091	14 554	8 125	5 770
Punta Arenas barrio	-	-	-	-	-	-	-	-	-	-
Villalba Municipio	4 629	3 025	3 415	2 135	2 236	1 347	11 728	13 373	4 885	5 176
Caonillas Abajo barrio	230	146	165	103	130	75	11 142	11 659	2 500-	5 185
Caonillas Arriba barrio	244	133	175	90	113	58	9 398	10 030	5 000	3 665
Hato Puerco Abajo barrio	291	188	183	104	100	65	9 760	10 833	4 145	3 727
Hato Puerco Arriba barrio	1 562	937	1 082	621	684	389	11 166	12 201	5 963	5 578
Villalba zona urbana (part)	360	248	274	181	190	120	9 769	10 815	6 292	4 184
Vacas barrio	528	350	440	275	304	157	14 116	14 675	4 183	5 180
Villalba zona urbana (part)	-	-	-	-	-	-	-	-	-	-
Villalba barrio-pueblo	155	127	109	61	69	34	8 977	10 045	5 167	5 723
Villalba zona urbana (part)	155	127	109	61	69	34	8 977	10 045	5 167	5 723
Villalba Abajo barrio	487	337	375	256	197	170	12 551	14 909	5 991	5 453
Villalba Arriba barrio	1 132	807	886	625	639	399	13 151	17 515	4 205	5 229
Villalba zona urbana (part)	135	61	121	49	102	41	11 792	16 406	2 500-	5 380
Yabucoa Municipio	6 238	4 669	4 585	3 411	2 832	1 897	12 292	14 538	4 676	6 125
Aguacate barrio	383	292	266	165	164	92	11 307	13 977	3 207	4 953
Calabazas barrio	1 093	899	816	644	470	326	11 027	12 448	4 347	5 169
Playita comunidad	374	322	306	211	190	121	14 447	16 016	3 393	6 555
Rosa Sánchez comunidad	190	102	142	90	73	36	11 761	13 472	4 028	4 119
Yabucoa zona urbana (part)	150	104	100	81	54	49	7 244	8 644	5 179	5 740
Camino Nuevo barrio	492	450	426	323	287	220	12 326	14 750	4 693	4 878
El Negro comunidad	210	180	192	120	146	75	11 738	13 542	3 821	4 100
Guayabota barrio	532	266	420	209	244	99	12 933	14 857	5 163	7 868
Jácanas barrio	546	385	358	266	247	131	12 075	14 069	4 934	4 924
Juan Martín barrio	639	573	525	422	355	266	16 111	20 930	5 039	10 265
Yabucoa zona urbana (part)	371	333	315	242	177	156	17 308	20 698	5 260	9 702
Limones barrio	585	455	375	345	222	181	11 646	13 796	5 164	6 291
Martorell comunidad	431	294	266	219	167	87	10 602	12 441	5 466	4 897
Playa barrio	997	711	720	559	442	360	14 009	15 439	5 446	6 843
Comunas comunidad	413	255	260	180	215	123	12 875	13 875	4 286	7 967
Tejas barrio	459	289	351	231	182	95	11 542	14 208	3 810	4 713
Yabucoa barrio-pueblo	512	349	328	247	219	127	11 442	15 149	5 240	6 107
Yabucoa zona urbana (part)	512	349	328	247	219	127	11 442	15 149	5 240	6 107
Yauco Municipio	8 485	5 518	6 650	4 152	4 228	2 555	11 924	13 584	5 515	6 434
Aguas Blancas barrio	34	6	13	-	-	-	5 536	5 000	2 708	3 018
Algarrobo barrio	74	9	54	3	17	3	6 111	7 461	3 693	3 218
Almácigo Alto barrio	354	200	290	155	199	114	11 735	12 164	3 375	4 858
Almácigo Bajo barrio	971	811	825	656	523	407	14 416	17 003	5 879	7 637
Yauco zona urbana (part)	477	496	414	424	252	278	16 358	18 571	5 855	7 284
Barina barrio	1 173	822	1 000	626	680	444	15 444	17 069	7 957	8 631
Yauco zona urbana (part)	-	-	-	-	-	-	6 250	-	6 250	5 000
Caimito barrio	105	57	58	50	48	34	9 620	10 568	2 500-	3 820
Collores barrio	156	72	114	41	59	20	7 202	7 969	4 792	3 365
Diego Hernández barrio	308	161	216	128	117	105	12 040	13 476	6 964	5 299
Duey barrio	190	96	170	59	106	37	7 585	8 250	4 375	3 072
Frailes barrio	53	34	43	17	9	-	9 432	10 972	7 500	3 633
Jácana barrio	360	205	287	177	161	120	13 871	15 120	8 641	5 537
Yauco zona urbana (part)	66	63	62	59	40	31	18 214	20 054	14 531	7 363
Naranjo barrio	125	86	80	42	29	16	9 028	10 107	7 083	2 960
Quebradas barrio	120	93	110	63	81	47	13 194	13 935	4 130	4 360
Ranchera barrio	123	28	77	22	36	12	6 364	6 364	2 500-	3 528
Río Prieto barrio	181	43	95	4	16	-	6 743	7 462	3 490	2 779
Rubias barrio	66	18	59	7	14	7	10 000	10 577	3 750	3 256
Sierra Alta barrio	212	70	146	49	63	36	6 120	7 109	2 500-	7 573
Susúa Alta barrio	820	542	594	431	445	280	14 533	16 027	5 694	5 709
Yauco zona urbana (part)	514	412	370	346	272	227	17 106	19 375	7 734	6 114
Susúa Baja barrio	2 377	1 742	1 892	1 308	1 337	753	14 082	16 192	6 509	7 418
Palomas comunidad	394	257	276	174	179	102	10 017	10 732	8 013	6 512
Yauco zona urbana (part)	1 772	1 334	1 427	1 034	1 034	587	16 066	18 341	6 190	7 920
Vegas barrio	10	9	5	9	-	-	4 688	4 688	-	8 049
Yauco barrio-pueblo	673	414	522	305	288	120	8 170	10 188	4 761	6 201
Yauco zona urbana (part)	673	414	522	305	288	120	8 170	10 188	4 761	6 201

Table 10. **Work Status and Income in 1999: 2000**

[Data based on a sample (except Tables 65-68). For information on confidentiality protection, coverage, sampling error, and nonsampling error, see Appendix G.
For location of definitions, see "How to Use This Census Report"]

Puerto Rico Municipio Municipio Subdivision and Place Subbarrio	Population 16 years and over, worked in 1999						Median income in 1999 (dollars)			Per capita income in 1999 (dollars)
	Total		Worked 40 or more weeks							
			Total		Full-time, year-round					
	Male	Female	Male	Female	Male	Female	Households	Families	Nonfamily households	
Puerto Rico	**713 199**	**538 468**	**565 097**	**412 727**	**388 060**	**255 456**	**14 412**	**16 543**	**7 031**	**8 185**
MUNICIPIO										
Adjuntas Municipio	3 020	1 736	2 176	1 307	1 118	581	9 888	11 102	4 281	4 975
Aguada Municipio	8 074	4 645	6 117	3 362	3 749	1 637	11 384	12 869	4 420	6 100
Aguadilla Municipio	11 899	7 633	9 007	5 429	6 183	3 332	11 476	13 320	5 681	6 996
Aguas Buenas Municipio	5 121	3 813	4 196	2 838	2 494	1 503	12 957	14 662	5 703	7 034
Aibonito Municipio	4 322	3 174	3 583	2 581	2 521	1 617	12 725	14 676	5 940	6 579
Añasco Municipio	5 363	3 990	4 430	3 103	3 098	2 023	12 620	14 830	5 121	6 613
Arecibo Municipio	18 379	12 460	14 367	9 292	9 436	5 583	12 496	15 150	6 170	7 290
Arroyo Municipio	2 960	2 358	2 167	1 749	1 265	1 011	11 484	13 093	5 750	5 797
Barceloneta Municipio	3 879	2 783	2 895	1 976	2 047	1 111	11 706	13 908	5 592	6 938
Barranquitas Municipio	4 591	2 791	3 523	2 031	2 014	1 142	11 322	12 166	5 895	4 978
Bayamón Municipio	45 457	37 504	37 517	29 647	28 256	20 325	19 861	22 403	9 154	9 234
Cabo Rojo Municipio	9 523	6 809	7 670	5 267	5 185	2 903	13 580	15 852	6 883	8 070
Caguas Municipio	27 075	22 292	22 016	17 638	16 021	11 092	16 522	19 321	7 213	8 632
Camuy Municipio	6 541	4 343	5 049	3 338	3 174	2 003	13 168	14 645	5 842	6 380
Canóvanas Municipio	7 974	5 483	6 102	4 118	3 867	2 476	13 034	15 033	5 066	5 917
Carolina Municipio	39 374	35 631	32 627	28 222	24 275	19 127	21 236	23 412	11 672	10 511
Cataño Municipio	5 184	4 135	4 271	3 219	3 344	2 093	12 852	15 749	5 462	8 369
Cayey Municipio	8 627	5 984	6 876	4 561	4 734	2 787	13 452	15 939	6 148	7 027
Ceiba Municipio	4 125	2 868	3 586	2 107	2 455	1 259	16 440	18 851	7 237	9 256
Ciales Municipio	3 073	1 960	2 182	1 384	1 285	744	10 981	12 315	4 741	5 634
Cidra Municipio	8 358	5 685	6 883	4 263	4 757	2 712	15 557	17 262	6 091	7 877
Coamo Municipio	6 009	4 120	4 783	3 226	3 064	1 886	12 064	13 889	5 582	6 102
Comerío Municipio	3 135	2 054	2 359	1 545	1 352	831	10 892	12 371	4 187	4 972
Corozal Municipio	6 138	3 667	5 081	2 832	3 079	1 510	11 786	13 280	4 267	5 394
Culebra Municipio	448	422	355	337	197	179	17 008	22 600	7 232	8 901
Dorado Municipio	6 851	5 003	5 561	3 797	3 811	2 175	16 460	18 585	7 108	8 765
Fajardo Municipio	7 747	6 019	6 292	4 667	4 487	3 025	15 410	18 387	7 216	7 852
Florida Municipio	2 094	1 489	1 562	965	1 167	650	11 123	12 401	4 421	5 164
Guánica Municipio	3 321	2 049	2 352	1 515	1 485	840	9 721	11 209	5 636	5 204
Guayama Municipio	8 353	5 248	6 403	4 054	4 377	2 499	12 112	14 648	5 567	7 326
Guayanilla Municipio	3 703	2 442	2 683	1 753	1 712	1 056	11 361	13 187	5 231	5 954
Guaynabo Municipio	23 170	18 627	19 597	15 110	14 980	10 389	26 211	30 209	14 341	16 287
Gurabo Municipio	7 411	5 385	6 289	4 295	4 763	3 075	16 451	18 538	5 612	8 819
Hatillo Municipio	7 332	4 672	5 662	3 476	2 863	1 763	12 378	13 890	6 260	6 773
Hormigueros Municipio	3 328	2 783	2 699	2 162	1 935	1 244	16 745	19 894	6 567	9 024
Humacao Municipio	10 565	8 526	8 338	6 291	5 451	3 836	14 345	16 652	6 635	7 677
Isabela Municipio	8 286	5 202	6 391	3 632	4 035	1 883	11 685	13 499	5 923	6 816
Jayuya Municipio	2 815	1 943	1 980	1 486	1 137	717	11 220	12 468	4 694	5 156
Juana Díaz Municipio	8 601	5 825	6 704	4 363	4 408	2 587	12 892	14 451	5 443	5 632
Juncos Municipio	6 431	4 824	5 017	3 667	3 480	2 373	13 072	14 672	5 805	6 369
Lajas Municipio	4 832	3 247	3 500	2 280	2 190	1 351	11 384	12 980	4 706	7 691
Lares Municipio	5 827	3 325	4 235	2 420	2 593	1 358	9 685	10 968	4 298	4 634
Las Marías Municipio	1 913	1 199	1 397	805	790	409	9 472	10 707	4 674	5 066
Las Piedras Municipio	6 312	4 607	5 132	3 730	3 370	2 382	14 622	16 408	5 279	6 427
Loíza Municipio	4 905	4 105	3 776	3 154	1 900	1 560	11 200	12 043	5 785	5 283
Luquillo Municipio	3 552	2 667	2 672	2 070	1 805	1 094	13 631	15 203	6 752	7 529
Manatí Municipio	7 958	5 524	6 186	4 133	4 447	2 568	12 796	14 828	5 996	7 502
Maricao Municipio	1 146	746	812	529	439	252	9 243	10 603	4 698	5 224
Maunabo Municipio	1 977	1 594	1 458	1 084	804	525	11 638	12 654	6 259	5 400
Mayagüez Municipio	17 646	13 125	13 218	9 638	8 643	5 213	11 775	15 226	4 943	8 003
Moca Municipio	7 447	4 777	5 491	3 351	3 510	1 836	11 271	12 476	4 743	5 664
Morovis Municipio	5 264	3 159	4 020	2 323	2 634	1 399	12 090	13 529	4 489	5 748
Naguabo Municipio	4 082	2 891	3 052	2 136	1 732	1 114	11 461	12 957	6 152	6 960
Naranjito Municipio	5 406	2 965	4 271	2 209	2 821	1 231	12 484	13 815	6 086	5 634
Orocovis Municipio	3 429	1 955	2 430	1 441	1 274	682	9 945	11 010	4 358	4 637
Patillas Municipio	3 239	2 216	2 457	1 678	1 432	877	12 021	13 980	5 798	5 950
Peñuelas Municipio	4 355	2 561	3 319	1 867	2 066	1 045	12 194	13 686	5 517	5 096
Ponce Municipio	32 010	23 616	25 002	17 663	16 945	10 728	12 998	15 465	6 366	7 276
Quebradillas Municipio	4 547	2 962	3 439	2 202	1 880	1 061	12 210	13 845	5 266	6 209
Rincón Municipio	2 779	1 795	2 121	1 259	1 394	762	11 460	13 512	4 615	6 610
Río Grande Municipio	10 200	7 317	7 928	5 808	5 460	3 487	15 006	17 033	5 927	7 347
Sabana Grande Municipio	4 814	3 355	3 711	2 562	2 158	1 538	12 485	14 685	5 663	6 164
Salinas Municipio	5 037	3 534	3 889	2 621	2 522	1 458	11 391	13 197	5 440	6 133
San Germán Municipio	6 955	5 220	5 260	3 853	3 492	2 259	13 089	16 003	6 242	7 944
San Juan Municipio	87 127	79 482	70 290	61 635	50 666	39 795	17 367	20 640	10 835	12 437
San Lorenzo Municipio	7 417	5 175	5 850	3 832	4 175	2 298	12 226	14 238	5 555	6 856
San Sebastián Municipio	7 891	4 987	5 834	3 676	3 541	1 915	10 962	12 458	4 820	5 681
Santa Isabel Municipio	3 512	2 639	2 718	2 019	1 840	1 213	11 895	13 264	6 417	5 903
Toa Alta Municipio	13 450	10 009	11 104	8 154	8 023	5 306	20 134	21 574	7 220	8 568
Toa Baja Municipio	19 574	15 369	16 239	12 437	12 263	8 305	18 331	20 737	8 338	8 666
Trujillo Alto Municipio	16 231	13 629	13 476	11 072	10 410	7 681	21 980	24 543	9 591	10 936
Utuado Municipio	5 088	3 515	3 650	2 482	2 048	1 246	9 948	11 321	4 071	5 086
Vega Alta Municipio	6 653	4 953	5 285	3 772	3 840	2 240	13 495	15 492	6 313	7 356
Vega Baja Municipio	11 174	7 816	8 774	5 830	5 987	3 549	13 933	15 708	6 516	7 279
Vieques Municipio	1 441	843	1 103	699	609	341	9 331	11 036	6 406	6 562
Villalba Municipio	4 629	3 025	3 415	2 135	2 236	1 347	11 728	13 373	4 885	5 176
Yabucoa Municipio	6 238	4 669	4 585	3 411	2 832	1 897	12 292	14 538	4 676	6 125
Yauco Municipio	8 485	5 518	6 650	4 152	4 228	2 555	11 924	13 584	5 515	6 434
MUNICIPIO SUBDIVISION AND PLACE										
Abra Honda barrio, Camuy Municipio	516	278	405	191	230	112	14 011	15 588	5 313	6 221
Abras barrio, Corozal Municipio	327	218	292	180	149	77	12 964	15 122	4 688	8 722
Aceitunas comunidad, Moca Municipio	262	144	168	90	122	73	9 280	10 396	6 667	3 979
Aceitunas barrio, Moca Municipio	548	336	396	234	281	169	10 883	11 888	7 899	5 075
Achiote barrio, Naranjito Municipio	849	396	641	279	353	145	12 882	14 840	6 220	6 413
Adjuntas zona urbana, Adjuntas Municipio	799	629	553	450	305	249	11 808	14 065	4 112	7 298

Table 10. **Work Status and Income in 1999: 2000**—Con.

[Data based on a sample (except Tables 65-68). For information on confidentiality protection, coverage, sampling error, and nonsampling error, see Appendix G.
For location of definitions, see "How to Use This Census Report"]

Puerto Rico Municipio Municipio Subdivision and Place Subbarrio	Population 16 years and over, worked in 1999						Median income in 1999 (dollars)			Per capita income in 1999 (dollars)
	Total		Worked 40 or more weeks							
			Total		Full-time, year-round					
	Male	Female	Male	Female	Male	Female	Households	Families	Nonfamily households	
MUNICIPIO SUBDIVISION AND PLACE—Con.										
Adjuntas barrio-pueblo, Adjuntas Municipio	799	629	553	450	305	249	11 808	14 065	4 112	7 298
Aguacate barrio, Aguadilla Municipio	398	250	339	184	221	112	23 714	25 972	7 067	11 234
Aguacate barrio, Yabucoa Municipio	383	292	266	165	164	92	11 307	13 977	3 207	4 953
Aguada zona urbana, Aguada Municipio	660	438	534	328	318	139	11 778	15 615	5 049	7 877
Aguada barrio-pueblo, Aguada Municipio	231	149	174	123	128	68	9 468	11 827	5 987	9 750
Aguadilla zona urbana, Aguadilla Municipio	2 567	1 860	1 853	1 230	1 174	753	8 661	10 749	4 488	6 574
Aguadilla barrio-pueblo, Aguadilla Municipio	715	440	529	280	348	155	7 531	9 800	3 951	6 871
Aguas Blancas barrio, Yauco Municipio	34	6	13	-	-	-	5 536	5 000	2 708	3 018
Aguas Buenas zona urbana, Aguas Buenas Municipio	630	532	447	380	271	246	10 242	11 738	6 845	5 419
Aguas Buenas barrio-pueblo, Aguas Buenas Municipio	290	236	206	184	106	113	10 625	12 676	4 981	5 386
Aguas Claras comunidad, Ceiba Municipio	617	530	520	379	306	187	13 442	14 295	6 723	8 430
Aguilita comunidad, Juana Díaz Municipio	839	497	707	372	496	209	12 928	13 856	5 833	4 277
Aguirre barrio, Salinas Municipio	2 114	1 527	1 600	1 119	1 112	719	11 905	13 489	6 693	6 775
Aibonito zona urbana, Aibonito Municipio	1 469	1 159	1 205	912	848	578	11 807	14 682	5 111	6 065
Aibonito barrio-pueblo, Aibonito Municipio	575	444	443	304	310	166	11 144	14 782	4 554	6 699
Aibonito barrio, Hatillo Municipio	404	249	293	153	164	73	10 976	12 837	5 709	5 871
Aibonito barrio, San Sebastián Municipio	405	174	292	126	181	70	10 843	11 007	5 833	4 252
Ala de la Piedra barrio, Orocovis Municipio	79	14	57	6	35	6	12 917	16 029	2 500-	4 538
Algarrobo barrio, Aibonito Municipio	73	34	38	34	21	34	12 500	13 068	6 250	6 475
Algarrobo barrio, Guayama Municipio	1 517	972	1 276	790	830	490	17 137	19 759	6 853	8 640
Algarrobo barrio, Vega Baja Municipio	3 142	2 366	2 572	1 831	1 885	1 102	16 290	17 912	7 055	8 068
Algarrobo barrio, Yauco Municipio	74	9	54	3	17	3	6 111	7 461	3 693	3 218
Algarrobos barrio, Mayagüez Municipio	1 063	631	779	457	504	268	17 207	21 550	10 300	13 376
Almácigo Alto barrio, Yauco Municipio	354	200	290	155	199	114	11 735	12 164	3 375	4 858
Almácigo Bajo barrio, Yauco Municipio	971	811	825	656	523	407	14 416	17 003	5 879	7 637
Almirante Norte barrio, Vega Baja Municipio	737	428	558	291	275	154	13 014	14 176	5 648	7 769
Almirante Sur barrio, Vega Baja Municipio	526	411	414	347	244	195	11 532	13 599	6 707	5 645
Alto Sano barrio, Las Marías Municipio	52	14	39	7	39	7	14 018	13 036	31 250	4 672
Alto Sano barrio, San Sebastián Municipio	350	220	257	167	146	77	11 031	13 299	6 574	4 718
Amuelas barrio, Juana Díaz Municipio	784	528	611	412	416	264	15 362	16 766	5 486	5 746
Añasco barrio-pueblo, Añasco Municipio	214	105	174	73	103	58	11 674	14 028	7 163	7 844
Añasco zona urbana, Añasco Municipio	1 110	1 079	920	890	684	563	13 569	16 757	6 645	8 542
Añasco Abajo barrio, Añasco Municipio	29	-	10	-	-	-	16 250	16 250	-	3 036
Añasco Arriba barrio, Añasco Municipio	316	376	264	335	205	191	11 613	13 385	6 445	11 694
Ancones barrio, Arroyo Municipio	655	392	419	252	192	97	9 840	10 557	5 712	4 539
Ancones barrio, San Germán Municipio	298	205	231	152	166	69	14 167	16 000	10 294	9 278
Angeles barrio, Utuado Municipio	564	390	441	276	223	90	10 330	12 122	3 551	4 829
Animas comunidad, Arecibo Municipio	225	137	171	117	78	53	9 964	12 644	3 527	6 264
Anón barrio, Ponce Municipio	331	135	256	101	135	78	11 442	12 701	4 196	6 627
Anones barrio, Las Marías Municipio	207	162	151	134	77	69	7 589	8 486	4 890	4 244
Anones barrio, Naranjito Municipio	853	441	690	292	494	172	12 569	13 028	8 385	4 684
Antón Ruíz comunidad, Humacao Municipio	262	254	157	200	81	124	12 428	14 175	5 682	4 615
Antón Ruíz barrio, Humacao Municipio	692	507	528	394	250	239	12 829	14 643	4 949	4 965
Apeadero barrio, Patillas Municipio	78	27	36	19	20	11	12 000	11 600	13 500	3 946
Arecibo zona urbana, Arecibo Municipio	8 679	6 534	6 992	4 943	4 745	2 960	12 867	15 892	6 799	7 612
Arecibo barrio-pueblo, Arecibo Municipio	1 323	1 131	1 008	854	656	536	8 462	10 595	5 112	6 511
Arena barrio, Guánica Municipio	17	18	5	11	-	-	7 500	7 500	-	2 512
Arenalejos barrio, Arecibo Municipio	564	402	435	318	300	164	12 404	14 674	5 581	8 182
Arenales barrio, Aguadilla Municipio	233	95	173	59	119	39	14 792	14 583	10 000	8 170
Arenales Altos barrio, Isabela Municipio	794	372	621	269	413	164	10 701	13 194	5 064	5 527
Arenales Bajos barrio, Isabela Municipio	695	435	540	316	381	145	12 877	15 276	4 551	5 735
Arenas barrio, Cidra Municipio	1 283	880	1 009	706	714	444	17 173	18 916	6 887	7 852
Arenas barrio, Utuado Municipio	357	311	249	240	140	87	13 443	14 803	6 071	4 780
Arroyo zona urbana, Arroyo Municipio	1 223	1 033	962	798	645	512	13 842	17 367	5 997	7 478
Arroyo barrio-pueblo, Arroyo Municipio	188	189	147	130	127	81	9 774	14 648	4 427	5 548
Arrozal barrio, Arecibo Municipio	150	99	118	58	60	31	8 257	10 361	2 500-	3 436
Asomante barrio, Aguada Municipio	541	409	420	295	260	140	12 397	13 990	5 640	7 486
Asomante barrio, Aibonito Municipio	490	411	435	330	344	220	17 386	19 861	6 932	7 144
Atalaya barrio, Aguada Municipio	477	200	307	113	157	46	8 264	8 955	4 432	6 548
Atalaya barrio, Rincón Municipio	145	57	92	51	31	17	9 815	10 972	2 500-	3 936
Bahomamey barrio, San Sebastián Municipio	379	260	280	155	167	80	7 693	11 037	4 144	4 770
Bairoa barrio, Aguas Buenas Municipio	341	246	272	128	184	82	10 507	11 913	6 964	8 111
Bairoa comunidad, Caguas Municipio	410	242	300	160	157	92	9 960	11 349	5 417	5 558
Bairoa barrio, Caguas Municipio	3 843	3 486	3 222	2 792	2 400	1 747	21 902	24 918	9 246	11 391
Bajadero comunidad, Arecibo Municipio	640	435	457	373	360	209	9 838	13 077	5 438	5 350
Bajandas comunidad, Humacao Municipio	254	148	213	114	115	68	13 621	14 392	6 310	5 391
Bajo barrio, Patillas Municipio	245	222	190	183	110	104	10 260	12 153	6 689	6 217
Bajura barrio, Cabo Rojo Municipio	422	384	331	270	212	125	13 520	16 944	8 266	7 539
Bajura barrio, Isabela Municipio	120	73	93	51	75	17	15 147	16 912	7 500	8 403
Bajura barrio, Vega Alta Municipio	692	389	584	284	376	170	9 737	11 095	4 788	4 777
Bajura Adentro barrio, Manatí Municipio	356	227	249	172	186	80	9 066	10 610	5 192	4 281
Bajura Afuera barrio, Manatí Municipio	170	103	150	89	114	53	21 705	21 098	17 500	7 580
Barahona comunidad, Morovis Municipio	477	248	362	188	292	117	12 715	13 616	4 821	11 358
Barahona barrio, Morovis Municipio	828	383	640	276	446	159	12 438	13 701	5 061	8 860
Barceloneta zona urbana, Barceloneta Municipio	618	410	390	275	274	122	9 146	11 182	6 375	5 835
Barceloneta barrio-pueblo, Barceloneta Municipio	11	11	8	5	8	-	5 990	7 404	4 167	5 035
Barina barrio, Yauco Municipio	1 173	822	1 000	626	680	444	15 444	17 069	7 957	8 631
Barrancas barrio, Barranquitas Municipio	814	450	581	319	364	179	10 419	11 119	5 579	4 393
Barranquitas zona urbana, Barranquitas Municipio	330	246	267	169	128	125	9 149	9 321	8 417	5 122
Barranquitas barrio-pueblo, Barranquitas Municipio	330	246	267	169	128	125	9 149	9 321	8 417	5 122
Barrazas barrio, Carolina Municipio	821	518	732	422	583	250	15 335	16 898	8 816	8 035
Barreal barrio, Peñuelas Municipio	80	34	72	30	34	6	15 938	17 500	2 500-	4 324
Barrero barrio, Guayanilla Municipio	197	130	172	95	61	68	16 855	17 198	3 750	8 263
Barrero barrio, Rincón Municipio	178	97	161	75	109	34	12 197	14 318	3 917	12 433

Table 10. **Work Status and Income in 1999: 2000**—Con.

[Data based on a sample (except Tables 65-68). For information on confidentiality protection, coverage, sampling error, and nonsampling error, see Appendix G.
For location of definitions, see "How to Use This Census Report"]

Puerto Rico Municipio Municipio Subdivision and Place Subbarrio	Population 16 years and over, worked in 1999						Median income in 1999 (dollars)			Per capita income in 1999 (dollars)
	Total		Worked 40 or more weeks							
			Total		Full-time, year-round					
	Male	Female	Male	Female	Male	Female	Households	Families	Nonfamily households	
MUNICIPIO SUBDIVISION AND PLACE—Con.										
Barros barrio, Orocovis Municipio	248	183	164	120	57	44	10 132	11 686	4 537	4 031
Bartolo barrio, Lares Municipio	313	212	241	165	127	112	8 488	10 725	3 750	3 539
Bartolo comunidad, Río Grande Municipio	231	138	185	118	130	90	14 955	15 625	8 125	5 741
Bateyes barrio, Mayagüez Municipio	214	151	183	117	125	36	11 987	14 185	4 500	6 097
Bauta Abajo barrio, Orocovis Municipio	284	115	156	71	67	23	8 958	10 000	6 591	6 585
Bauta Arriba barrio, Orocovis Municipio	142	87	108	87	51	63	10 473	10 250	5 833	4 488
Bayamón zona urbana, Bayamón Municipio	41 182	34 990	33 988	27 686	25 736	19 084	20 444	23 112	9 447	9 420
Bayamón barrio-pueblo, Bayamón Municipio	890	570	662	387	418	246	8 676	10 098	5 727	5 831
Bayamón comunidad, Cidra Municipio	341	270	290	193	208	165	16 987	15 994	19 250	5 941
Bayamón barrio, Cidra Municipio	2 379	1 630	2 086	1 243	1 500	929	21 356	23 241	7 256	10 908
Bayamoncito barrio, Aguas Buenas Municipio	270	217	198	118	71	38	9 105	9 820	5 303	4 491
Bayaney barrio, Hatillo Municipio	618	409	463	284	126	95	11 266	11 908	6 393	5 359
Beatriz barrio, Caguas Municipio	924	572	769	495	582	308	13 835	14 726	6 378	7 030
Beatriz barrio, Cayey Municipio	413	224	324	172	283	112	13 958	16 948	4 875	6 115
Beatriz barrio, Cidra Municipio	602	485	542	357	361	251	16 250	17 614	4 650	7 236
Bejucos barrio, Isabela Municipio	553	309	454	210	302	129	12 051	13 645	4 698	6 854
Benavente barrio, Hormigueros Municipio	97	66	97	45	88	28	57 500	57 500	-	19 341
Benítez comunidad, Canóvanas Municipio	297	177	232	123	126	90	14 103	15 461	2 500-	6 117
Bermejales barrio, Orocovis Municipio	41	58	36	51	-	-	12 917	13 750	4 250	4 725
Betances comunidad, Cabo Rojo Municipio	156	85	136	62	96	51	11 452	16 063	6 917	6 745
Boca barrio, Guayanilla Municipio	206	145	139	103	100	61	11 979	12 929	6 000	8 037
Boca Velázquez barrio, Santa Isabel Municipio	381	287	271	173	198	105	9 028	10 686	5 378	5 045
Boqueron comunidad, Cabo Rojo Municipio	490	245	426	191	246	126	13 545	18 450	8 292	8 306
Boquerón barrio, Cabo Rojo Municipio	1 073	753	882	599	582	343	14 413	17 826	8 205	9 587
Boquerón comunidad, Las Piedras Municipio	254	107	177	89	90	40	12 267	16 250	2 794	4 940
Boquerón barrio, Las Piedras Municipio	412	224	325	188	192	107	16 359	18 103	3 295	5 933
Borinquen barrio, Aguadilla Municipio	1 578	987	1 223	654	896	425	13 083	14 195	7 877	7 257
Borinquen barrio, Caguas Municipio	1 371	798	1 075	540	757	288	12 762	14 109	5 453	5 629
Botijas barrio, Orocovis Municipio	581	390	431	294	271	168	12 116	13 480	3 533	4 645
Breñas comunidad, Vega Alta Municipio	358	224	286	154	259	98	13 889	15 536	6 818	10 159
Bucaná barrio, Ponce Municipio	920	783	775	696	635	506	25 333	28 390	9 583	10 340
Bucarabones barrio, Las Marías Municipio	129	60	110	60	59	29	18 385	19 375	6 420	7 108
Bucarabones barrio, Maricao Municipio	13	15	7	9	7	9	17 885	17 885	-	4 912
Buena Vista comunidad, Arroyo Municipio	299	223	188	151	71	47	9 458	10 083	5 975	4 361
Buena Vista barrio, Bayamón Municipio	3 217	2 270	2 584	1 808	1 908	1 209	16 791	18 053	8 547	7 187
Buena Vista barrio, Hatillo Municipio	464	208	376	138	136	49	9 352	11 694	5 118	5 677
Buena Vista barrio, Humacao Municipio	663	456	505	331	346	192	13 480	15 965	5 809	6 284
Buena Vista barrio, Las Marías Municipio	133	63	99	51	45	35	8 382	11 179	4 053	4 624
Buenos Aires barrio, Lares Municipio	531	216	351	117	176	47	7 731	7 992	2 875	3 948
Búfalo comunidad, Barceloneta Municipio	194	202	130	106	99	54	11 276	13 015	6 477	8 171
Cabán comunidad, Aguadilla Municipio	591	419	459	245	275	134	9 545	10 863	5 221	4 270
Cabezas barrio, Fajardo Municipio	394	166	332	147	277	112	17 406	25 500	10 598	9 046
Cabo Caribe barrio, Vega Baja Municipio	678	595	522	416	353	280	13 029	14 704	7 038	7 539
Cabo Rojo barrio-pueblo, Cabo Rojo Municipio	188	182	153	144	101	88	11 111	14 088	6 901	6 808
Cabo Rojo zona urbana, Cabo Rojo Municipio	2 163	1 816	1 763	1 474	1 240	705	16 878	20 711	8 056	9 404
Cacao barrio, Carolina Municipio	586	442	468	312	365	217	16 947	18 544	6 917	6 719
Cacao comunidad, Quebradillas Municipio	339	186	232	130	132	60	9 764	11 610	3 375	3 638
Cacao barrio, Quebradillas Municipio	1 135	733	850	558	486	306	12 533	13 865	5 523	5 863
Cacao Alto barrio, Patillas Municipio	171	118	139	91	92	53	11 688	13 125	2 500-	4 774
Cacao Bajo barrio, Patillas Municipio	255	183	192	130	115	65	12 474	13 721	9 219	5 330
Cacaos barrio, Orocovis Municipio	108	37	85	19	38	12	7 031	8 198	4 350	3 183
Caguabo barrio, Añasco Municipio	166	136	147	108	94	84	15 185	17 938	2 500-	7 021
Caguana barrio, Utuado Municipio	573	513	382	374	246	221	10 201	11 052	4 335	7 580
Caguas zona urbana, Caguas Municipio	16 562	14 954	13 293	11 807	9 532	7 360	17 321	20 539	7 750	8 967
Caguas barrio-pueblo, Caguas Municipio	4 064	3 568	3 110	2 649	2 182	1 508	13 538	16 929	7 149	8 149
Cagüitas barrio, Aguas Buenas Municipio	428	330	323	243	179	94	11 291	13 777	2 500-	4 562
Caimital barrio, Guayama Municipio	786	609	662	482	469	289	15 239	16 299	6 970	6 897
Caimital Alto barrio, Aguadilla Municipio	699	441	475	326	358	202	11 591	12 986	7 212	7 203
Caimital Bajo barrio, Aguadilla Municipio	782	555	586	373	412	250	7 588	9 693	4 053	4 845
Caimito barrio, Juncos Municipio	416	313	316	276	210	179	12 385	15 000	6 042	6 189
Caimito barrio, San Juan Municipio	4 759	4 109	4 136	3 368	3 072	2 342	27 837	31 898	11 698	18 576
Caimito barrio, Yauco Municipio	105	57	58	50	48	34	9 620	10 568	2 500-	3 820
Caín Alto barrio, San Germán Municipio	584	371	398	247	281	133	11 135	12 269	3 508	5 710
Caín Bajo barrio, San Germán Municipio	219	142	146	101	91	67	11 250	13 716	2 750	11 204
Calabazas barrio, San Sebastián Municipio	487	247	373	166	214	96	10 870	11 577	3 914	5 419
Calabazas barrio, Yabucoa Municipio	1 093	899	816	644	470	326	11 027	12 448	4 347	5 169
Callabo barrio, Juana Díaz Municipio	395	310	341	260	258	157	15 526	17 036	5 781	6 532
Callejones barrio, Lares Municipio	798	534	587	375	405	228	11 342	12 748	3 958	5 083
Calvache barrio, Rincón Municipio	339	283	289	188	184	95	11 607	14 313	6 169	8 902
Calzada barrio, Maunabo Municipio	175	135	101	96	49	54	11 157	12 361	5 400	4 306
Camaceyes barrio, Aguadilla Municipio	1 982	1 375	1 518	1 032	1 018	613	10 341	12 095	5 053	6 755
Camarones barrio, Guaynabo Municipio	1 432	898	1 146	692	854	436	12 127	14 704	6 153	7 539
Cambalache barrio, Arecibo Municipio	12	12	7	6	7	6	67 679	68 571	11 250	28 726
Camino Nuevo barrio, Yabucoa Municipio	492	450	426	323	287	220	12 326	14 750	4 693	4 878
Campanilla comunidad, Toa Baja Municipio	1 272	777	967	522	511	246	10 948	12 527	5 193	4 489
Campo Alegre barrio, Hatillo Municipio	894	496	705	391	384	205	11 711	12 354	6 719	5 134
Campo Rico comunidad, Canóvanas Municipio	513	320	351	217	221	101	11 438	12 331	4 583	5 059
Camuy zona urbana, Camuy Municipio	628	506	487	348	346	215	11 723	14 575	5 716	6 493
Camuy barrio-pueblo, Camuy Municipio	204	177	133	85	84	38	7 788	12 883	4 738	4 451
Camuy Arriba barrio, Camuy Municipio	572	331	377	252	266	139	11 990	13 198	5 536	6 425
Cañabón barrio, Barranquitas Municipio	413	205	338	155	175	60	14 740	15 988	6 510	5 313
Cañabón barrio, Caguas Municipio	1 198	1 252	1 037	1 023	840	703	22 909	23 761	11 369	9 659
Cañaboncito barrio, Caguas Municipio	5 483	4 403	4 506	3 493	3 287	2 177	16 910	20 008	8 203	7 944
Canas barrio, Ponce Municipio	6 454	4 222	4 797	3 160	3 416	2 029	13 621	14 706	6 351	6 110
Canas Urbano barrio, Ponce Municipio	3 490	3 212	2 868	2 460	1 963	1 545	14 808	18 616	7 505	8 214
Candelaria barrio, Lajas Municipio	733	463	454	289	213	142	10 850	12 397	4 104	4 792
Candelaria comunidad, Toa Baja Municipio	3 800	3 088	3 137	2 634	2 457	1 900	22 673	25 167	9 943	9 558
Candelaria barrio, Toa Baja Municipio	5 212	4 108	4 337	3 463	3 358	2 429	18 979	21 221	8 677	8 605

Table 10. **Work Status and Income in 1999: 2000**—Con.

[Data based on a sample (except Tables 65-68). For information on confidentiality protection, coverage, sampling error, and nonsampling error, see Appendix G.
For location of definitions, see "How to Use This Census Report"]

Puerto Rico Municipio Municipio Subdivision and Place Subbarrio	Population 16 years and over, worked in 1999						Median income in 1999 (dollars)			Per capita income in 1999 (dollars)
	Total		Worked 40 or more weeks							
			Total		Full-time, year-round					
	Male	Female	Male	Female	Male	Female	Households	Families	Nonfamily households	
MUNICIPIO SUBDIVISION AND PLACE—Con.										
Candelaria barrio, Vega Alta Municipio	271	210	213	129	143	106	11 514	11 883	6 161	5 243
Candelaria Arenas comunidad, Toa Baja Municipio	1 013	706	834	546	602	320	11 680	13 182	6 895	6 168
Candelero Abajo barrio, Humacao Municipio	718	470	600	371	469	234	19 111	19 063	14 167	16 202
Candelero Arriba comunidad, Humacao Municipio	258	182	205	134	148	84	15 490	16 989	3 654	6 707
Candelero Arriba barrio, Humacao Municipio	651	442	504	304	398	197	13 507	14 587	6 458	5 941
Cangrejo Arriba barrio, Carolina Municipio	5 010	4 429	4 386	3 710	3 352	2 681	29 234	33 353	22 432	19 733
Caníaco barrio, Utuado Municipio	23	11	16	7	9	-	8 229	10 536	4 167	3 406
Caño barrio, Guánica Municipio	291	192	212	146	135	109	11 250	13 382	6 974	4 957
Canóvanas zona urbana, Canóvanas Municipio	1 606	1 453	1 313	1 166	848	689	20 070	22 324	5 509	7 790
Canóvanas barrio, Canóvanas Municipio	3 195	2 157	2 400	1 512	1 545	900	12 316	14 178	5 201	5 690
Canóvanas barrio-pueblo, Canóvanas Municipio	793	749	655	635	408	354	21 696	23 878	5 478	8 227
Canóvanas barrio, Loíza Municipio	1 614	1 478	1 310	1 226	723	648	20 278	20 531	9 156	7 108
Canovanillas barrio, Carolina Municipio	2 370	2 099	2 028	1 714	1 432	1 082	24 704	27 105	9 536	9 573
Caonillas barrio, Aibonito Municipio	282	151	236	107	171	83	12 478	13 160	4 904	7 426
Caonillas Abajo barrio, Utuado Municipio	199	69	123	52	52	27	9 505	10 078	8 359	3 721
Caonillas Abajo barrio, Villalba Municipio	230	146	165	103	130	75	11 142	11 659	2 500-	5 185
Caonillas Arriba barrio, Utuado Municipio	70	17	37	-	14	-	6 771	7 339	2 500-	2 414
Caonillas Arriba barrio, Villalba Municipio	244	133	175	90	113	58	9 398	10 030	5 000	3 665
Capá barrio, Moca Municipio	717	532	510	406	324	264	14 538	15 253	3 362	7 471
Capáez barrio, Adjuntas Municipio	158	74	115	57	38	16	10 593	11 292	3 906	5 585
Capáez barrio, Hatillo Municipio	844	567	583	486	284	231	12 450	14 714	6 386	6 659
Capitanejo barrio, Juana Díaz Municipio	929	448	648	325	460	191	9 912	11 269	3 641	4 549
Capitanejo comunidad	536	533	421	409	251	251	13 982	15 109	7 083	6 256
Juana Díaz Municipio (part)	475	485	381	371	231	233	14 714	16 705	11 250	6 741
Ponce Municipio (part)	61	48	40	38	20	18	9 375	11 645	4 038	3 886
Capitanejo barrio, Ponce Municipio	157	96	109	74	66	45	10 561	12 204	4 798	5 727
Caracol barrio, Añasco Municipio	201	167	179	137	149	85	12 697	17 981	7 554	5 489
Carenero barrio, Guánica Municipio	582	374	457	294	295	155	13 180	14 926	9 100	5 616
Carite barrio, Guayama Municipio	218	104	169	88	127	59	12 465	15 132	3 792	5 467
Carmen barrio, Guayama Municipio	93	39	87	24	76	24	9 958	12 206	4 632	3 801
Carolina zona urbana, Carolina Municipio	35 884	33 074	29 596	26 179	21 972	17 742	21 694	24 003	11 991	10 733
Carolina barrio-pueblo, Carolina Municipio	254	229	179	138	111	114	12 656	16 157	5 664	5 968
Carraízo barrio, Trujillo Alto Municipio	3 839	3 322	3 209	2 699	2 484	1 987	27 114	29 821	10 985	10 731
Carreras barrio, Añasco Municipio	664	602	589	455	434	308	17 295	18 644	7 037	7 136
Carreras barrio, Arecibo Municipio	187	104	123	72	84	33	9 129	10 488	4 219	4 012
Carrizal barrio, Aguada Municipio	215	118	160	94	93	39	13 589	13 618	12 083	5 853
Carrizales comunidad, Hatillo Municipio	406	294	299	226	152	115	10 778	11 194	6 522	8 191
Carrizales barrio, Hatillo Municipio	1 342	916	1 055	699	610	403	13 342	14 347	7 195	8 326
Carruzos barrio, Carolina Municipio	550	374	482	282	323	203	14 715	15 053	4 519	7 396
Casey Abajo barrio, Añasco Municipio	37	15	37	15	21	15	9 531	9 531	-	3 112
Casey Arriba barrio, Añasco Municipio	114	61	81	41	74	29	19 327	19 231	40 179	5 727
Cataño zona urbana, Cataño Municipio	5 184	4 135	4 271	3 219	3 344	2 093	12 852	15 749	5 462	8 369
Cataño barrio-pueblo, Cataño Municipio	785	464	624	323	490	241	10 023	11 287	5 641	6 803
Cataño barrio, Humacao Municipio	402	359	306	284	193	175	12 892	13 938	3 833	5 339
Cayaguas barrio, San Lorenzo Municipio	233	193	189	143	125	60	11 543	13 214	5 833	4 601
Cayey zona urbana, Cayey Municipio	3 107	2 808	2 441	2 064	1 434	1 146	12 036	15 239	5 742	7 138
Cayey barrio-pueblo, Cayey Municipio	2 473	2 286	1 912	1 686	1 116	944	11 986	15 611	5 533	7 657
Cayuco comunidad, Utuado Municipio	121	140	70	80	59	57	6 747	7 379	4 886	3 680
Cedrito barrio, Comerío Municipio	216	82	171	56	91	28	10 025	10 552	6 000	3 762
Cedro barrio, Carolina Municipio	400	288	339	276	286	214	19 250	20 233	6 823	10 304
Cedro barrio, Cayey Municipio	145	42	120	37	90	31	9 779	9 500	9 167	9 156
Cedro barrio, Guayanilla Municipio	-	11	-	11	-	11	152 338	152 338	-	80 873
Cedro Abajo barrio, Naranjito Municipio	760	528	561	408	361	236	12 247	12 746	7 102	5 576
Cedro Arriba barrio, Naranjito Municipio	761	401	575	290	357	168	15 921	18 679	2 500-	6 919
Ceiba zona urbana, Ceiba Municipio	1 118	988	957	760	564	488	14 568	16 967	7 458	6 914
Ceiba barrio-pueblo, Ceiba Municipio	666	570	562	459	363	277	12 855	15 074	6 982	6 894
Ceiba barrio, Cidra Municipio	673	487	499	332	317	156	11 234	12 430	4 375	4 953
Ceiba barrio, Las Piedras Municipio	333	172	295	126	158	70	13 684	16 117	5 556	6 791
Ceiba comunidad	742	462	591	391	394	229	13 056	14 650	8 243	8 315
Vega Alta Municipio (part)	552	360	462	321	322	199	12 358	13 790	8 667	9 428
Vega Baja Municipio (part)	190	102	129	70	72	30	14 348	16 053	5 625	5 535
Ceiba barrio, Vega Baja Municipio	920	560	664	397	405	239	12 188	13 750	4 715	5 031
Ceiba Alta barrio, Aguadilla Municipio	106	88	89	76	83	58	17 159	23 750	7 361	8 442
Ceiba Baja barrio, Aguadilla Municipio	487	331	398	243	285	117	17 756	19 391	7 574	11 408
Ceiba Norte barrio, Juncos Municipio	1 372	1 085	1 050	743	692	443	13 401	14 589	4 750	6 231
Ceiba Sur barrio, Juncos Municipio	895	571	732	443	507	326	13 834	14 842	5 438	6 403
Cejas barrio, Comerío Municipio	117	91	84	84	42	59	10 039	11 700	2 500-	3 819
Celada comunidad, Gurabo Municipio	818	730	686	621	566	502	17 789	18 862	5 304	7 023
Celada barrio, Gurabo Municipio	433	281	370	257	237	176	15 122	15 712	5 903	5 870
Central Aguirre comunidad, Salinas Municipio	269	231	176	185	145	150	12 404	13 466	7 019	5 409
Centro barrio, Moca Municipio	237	144	127	98	56	49	12 436	13 977	7 917	4 068
Cercadillo barrio, Cayey Municipio	119	67	119	45	113	39	11 341	13 289	5 714	4 945
Cerrillos barrio, Ponce Municipio	869	640	755	514	551	352	22 609	25 781	8 167	11 445
Cerro Gordo barrio, Aguada Municipio	455	227	299	155	145	54	7 098	7 966	2 500-	4 012
Cerro Gordo barrio, Añasco Municipio	88	29	71	15	38	10	8 068	8 208	3 333	2 986
Cerro Gordo barrio, Bayamón Municipio	7 144	6 020	5 883	4 751	4 299	3 200	20 235	22 539	12 107	9 313
Cerro Gordo barrio, Moca Municipio	776	488	541	350	322	189	11 730	12 479	6 736	4 935
Cerro Gordo barrio, San Lorenzo Municipio	910	693	747	526	515	337	14 670	17 770	6 212	6 673
Cerrote barrio, Las Marías Municipio	79	56	60	33	27	20	12 560	11 094	15 625	3 738
Chamorro barrio, Las Marías Municipio	38	29	22	19	3	-	10 250	8 750	20 417	3 840
Charcas barrio, Quebradillas Municipio	88	53	45	33	5	-	8 523	8 438	2 500-	2 556
Chupacallos barrio, Ceiba Municipio	389	307	314	223	154	124	12 575	13 142	6 516	8 620
Ciales barrio-pueblo, Ciales Municipio	174	120	131	107	76	55	10 425	12 227	3 510	5 274
Ciales zona urbana, Ciales Municipio	447	360	348	298	196	136	10 974	13 778	3 910	5 360
Cialitos barrio, Ciales Municipio	206	101	136	68	95	41	10 136	10 625	3 167	2 838

Table 10. **Work Status and Income in 1999: 2000**—Con.

[Data based on a sample (except Tables 65-68). For information on confidentiality protection, coverage, sampling error, and nonsampling error, see Appendix G.
For location of definitions, see "How to Use This Census Report"]

Puerto Rico Municipio Municipio Subdivision and Place Subbarrio	Population 16 years and over, worked in 1999						Median income in 1999 (dollars)			Per capita income in 1999 (dollars)
	Total		Worked 40 or more weeks							
			Total		Full-time, year-round					
	Male	Female	Male	Female	Male	Female	Households	Families	Nonfamily households	
MUNICIPIO SUBDIVISION AND PLACE—Con.										
Cibao barrio, Camuy Municipio	218	88	153	56	77	27	9 661	9 657	9 688	3 854
Cibao barrio, San Sebastián Municipio	139	99	109	78	82	29	9 596	10 614	6 296	4 073
Cibuco barrio, Corozal Municipio	814	525	748	389	514	222	11 703	12 729	4 205	5 116
Cibuco barrio, Vega Baja Municipio	14	14	14	7	14	7	7 344	26 250	6 250	3 844
Cidra barrio, Añasco Municipio	57	38	39	38	21	24	10 882	12 788	6 343	5 830
Cidra zona urbana, Cidra Municipio	948	504	711	402	539	241	13 980	17 156	7 647	10 286
Cidra barrio-pueblo, Cidra Municipio	214	99	151	68	116	26	10 847	13 108	7 250	13 056
Cidral barrio, San Sebastián Municipio	78	40	60	26	14	12	9 508	9 450	9 688	3 784
Ciénaga barrio, Guánica Municipio	349	189	252	143	158	56	10 030	10 768	6 393	5 354
Ciénaga Alta barrio, Río Grande Municipio	929	530	749	401	524	234	11 649	13 274	5 272	5 556
Ciénaga Baja barrio, Río Grande Municipio	3 468	2 699	2 707	2 056	1 760	1 195	15 031	16 821	6 902	7 402
Ciénagas barrio, Camuy Municipio	342	186	285	136	193	63	15 587	17 194	5 066	13 162
Cienegueta barrio, Vega Alta Municipio	97	30	80	30	72	24	13 563	14 875	6 719	5 214
Cintrona barrio, Juana Díaz Municipio	417	200	364	172	180	111	12 422	13 781	4 276	4 577
Coabey barrio, Jayuya Municipio	287	226	193	153	120	63	9 023	9 928	4 565	4 470
Coamo zona urbana, Coamo Municipio	1 832	1 455	1 507	1 138	918	642	10 768	12 677	5 152	6 207
Coamo barrio-pueblo, Coamo Municipio	1 010	781	763	582	447	318	8 745	10 973	4 830	6 449
Coamo Arriba barrio, Coamo Municipio	91	35	61	23	47	23	10 417	10 848	6 406	5 271
Coco comunidad, Salinas Municipio	935	666	731	491	491	257	11 149	13 417	4 320	4 816
Cocos barrio, Quebradillas Municipio	856	536	675	427	395	218	15 244	16 078	6 938	9 190
Collores barrio, Humacao Municipio	536	421	441	325	206	103	18 897	21 319	10 045	7 490
Collores barrio, Jayuya Municipio	236	185	167	166	118	92	15 057	16 806	6 500	5 767
Collores barrio, Juana Díaz Municipio	349	219	273	150	166	83	9 643	11 602	5 114	4 414
Collores barrio, Las Piedras Municipio	775	660	633	512	431	349	16 189	18 373	4 664	6 747
Collores barrio, Orocovis Municipio	6	-	6	-	6	-	5 750	11 000	3 750	2 599
Collores barrio, Yauco Municipio	156	72	114	41	59	20	7 202	7 969	4 792	3 365
Comerío zona urbana, Comerío Municipio	612	493	464	342	305	173	9 137	10 842	4 153	5 390
Comerío barrio-pueblo, Comerío Municipio	579	467	440	316	290	147	9 144	10 811	4 227	5 510
Comunas comunidad, Yabucoa Municipio	413	255	260	180	215	123	12 875	13 875	4 286	7 967
Consejo barrio, Guayanilla Municipio	130	76	99	45	70	33	10 217	11 413	5 536	6 283
Consejo barrio, Utuado Municipio	89	42	60	22	35	4	10 000	11 490	2 847	6 253
Contorno barrio, Toa Alta Municipio	959	720	783	622	519	386	15 979	17 263	5 854	8 296
Coquí comunidad, Salinas Municipio	594	386	390	264	308	150	10 203	12 654	6 230	5 036
Corazón comunidad, Guayama Municipio	546	190	442	137	229	80	10 046	10 986	3 375	3 810
Corcovada barrio, Añasco Municipio	136	45	115	19	72	19	10 500	15 167	2 500-	4 762
Corcovado comunidad, Hatillo Municipio	217	156	178	72	85	34	13 664	15 405	3 988	5 349
Corcovado barrio, Hatillo Municipio	772	502	652	343	402	222	16 786	17 881	5 395	7 920
Cordillera barrio, Ciales Municipio	297	213	253	138	155	82	11 392	12 539	5 833	6 916
Corozal zona urbana, Corozal Municipio	1 910	1 272	1 641	939	1 098	552	11 540	13 135	3 980	5 725
Corozal barrio-pueblo, Corozal Municipio	410	258	346	175	183	64	7 390	8 977	3 568	4 135
Corrales barrio, Aguadilla Municipio	1 452	998	1 096	675	710	417	11 755	13 259	5 767	5 254
Costa barrio, Lajas Municipio	345	203	223	166	143	101	11 847	14 028	4 485	12 995
Coto barrio, Isabela Municipio	688	446	583	283	421	185	11 319	12 889	4 069	6 545
Coto barrio, Peñuelas Municipio	263	150	217	111	171	78	18 347	19 600	9 141	6 500
Coto Laurel comunidad, Ponce Municipio	730	345	588	261	455	193	13 261	16 125	4 531	7 286
Coto Laurel barrio, Ponce Municipio	1 010	505	810	374	599	264	13 255	16 005	4 984	9 891
Coto Norte barrio, Manatí Municipio	2 054	1 505	1 550	1 152	1 142	777	13 630	14 777	7 500	7 711
Coto Norte comunidad	251	161	166	118	98	78	12 971	13 712	4 600	5 411
Manatí Municipio (part)	128	105	87	81	60	60	12 662	13 571	4 250	5 609
Vega Baja Municipio (part)	123	56	79	37	38	18	13 696	13 967	6 250	5 052
Coto Sur barrio, Manatí Municipio	1 545	1 116	1 211	824	860	470	13 038	14 887	5 340	7 295
Cotuí barrio, San Germán Municipio	171	107	156	58	90	7	12 031	13 594	5 500	5 653
Cruces barrio, Aguada Municipio	389	194	301	135	179	82	15 192	16 947	3 068	6 611
Cruces barrio, Rincón Municipio	274	142	220	109	142	65	11 134	13 059	3 967	5 668
Cruz barrio, Moca Municipio	167	95	125	56	90	33	9 891	10 700	5 000	4 472
Cuarto barrio, Ponce Municipio	428	365	311	266	185	157	10 029	11 711	6 853	7 493
Cubuy barrio, Canóvanas Municipio	329	208	250	127	129	77	11 891	15 240	5 156	6 603
Cuchillas barrio, Corozal Municipio	174	99	153	67	83	22	8 657	10 474	4 808	3 977
Cuchillas barrio, Moca Municipio	713	450	561	320	413	166	9 729	11 230	2 889	5 226
Cuchillas barrio, Morovis Municipio	443	225	305	163	213	94	12 946	15 739	6 492	5 420
Cuebas barrio, Peñuelas Municipio	117	57	92	44	71	29	9 427	13 906	5 714	4 818
Cuevas barrio, Trujillo Alto Municipio	4 121	4 099	3 334	3 264	2 536	2 129	17 616	19 593	8 706	7 906
Culebra zona urbana, Culebra Municipio	362	367	291	294	162	156	17 708	22 667	7 355	8 304
Culebra barrio-pueblo, Culebra Municipio	131	206	113	175	69	124	18 750	22 750	11 000	8 116
Culebras Alto barrio, Cayey Municipio	6	8	6	8	6	8	4 583	18 750	3 750	5 807
Culebras Bajo barrio, Cayey Municipio	105	11	77	11	51	11	12 841	17 634	6 618	6 529
Culebrinas barrio, San Sebastián Municipio	654	393	431	287	293	174	11 179	12 542	4 219	5 524
Cupey barrio, San Juan Municipio	8 100	7 079	6 804	5 837	5 240	4 054	29 917	33 871	15 216	16 679
Cuyón barrio, Aibonito Municipio	157	79	137	74	85	44	14 688	16 650	5 982	19 061
Cuyón barrio, Coamo Municipio	323	150	242	139	176	90	9 909	10 800	6 964	3 715
Daguao barrio, Ceiba Municipio	69	34	56	26	38	9	18 500	16 500	23 750	11 074
Daguao comunidad, Naguabo Municipio	242	131	172	111	66	39	11 058	12 474	6 389	4 873
Daguao barrio, Naguabo Municipio	440	232	275	182	95	75	12 485	16 068	7 197	5 655
Dagüey barrio, Añasco Municipio	369	313	280	238	175	139	15 243	17 903	6 477	6 216
Dajaos barrio, Bayamón Municipio	600	326	479	258	389	185	15 348	17 031	7 784	7 370
Damián Abajo barrio, Orocovis Municipio	106	57	84	41	58	24	11 940	11 595	90 957	4 521
Damián Arriba barrio, Orocovis Municipio	131	88	106	74	30	30	9 239	10 484	5 192	4 090
Demajagua barrio, Fajardo Municipio	236	300	212	221	153	138	38 214	39 432	3 981	15 894
Descalabrado barrio, Santa Isabel Municipio	574	353	421	268	261	158	10 009	10 879	4 350	4 165
Diego Hernández barrio, Yauco Municipio	308	161	216	128	117	105	12 040	13 476	6 964	5 299
Domingo Ruíz barrio, Arecibo Municipio	567	384	383	297	309	177	11 250	13 986	6 284	5 753
Dominguito barrio, Arecibo Municipio	962	655	818	532	444	293	13 993	16 982	6 667	6 767
Doña Elena barrio, Comerío Municipio	508	323	387	250	242	120	12 083	14 290	4 539	5 232
Don Alonso barrio, Utuado Municipio	97	66	72	43	44	18	6 912	7 974	2 578	2 777
Dorado zona urbana, Dorado Municipio	2 740	2 186	2 262	1 697	1 579	1 042	20 678	22 549	8 604	11 977
Dorado barrio-pueblo, Dorado Municipio	140	135	121	105	93	71	11 222	11 538	9 338	9 815
Dos Bocas barrio, Corozal Municipio	482	307	379	225	184	92	12 756	12 944	9 554	5 602

Table 10. **Work Status and Income in 1999: 2000**—Con.

[Data based on a sample (except Tables 65-68). For information on confidentiality protection, coverage, sampling error, and nonsampling error, see Appendix G.
For location of definitions, see "How to Use This Census Report"]

Puerto Rico Municipio Municipio Subdivision and Place Subbarrio	Population 16 years and over, worked in 1999						Median income in 1999 (dollars)			Per capita income in 1999 (dollars)
	Total		Worked 40 or more weeks							
			Total		Full-time, year-round					
	Male	Female	Male	Female	Male	Female	Households	Families	Nonfamily households	
MUNICIPIO SUBDIVISION AND PLACE—Con.										
Dos Bocas barrio, Trujillo Alto Municipio	2 431	1 821	2 191	1 526	1 876	1 192	58 125	61 968	30 500	22 034
Duey barrio, Yauco Municipio	190	96	170	59	106	37	7 585	8 250	4 375	3 072
Duey Alto barrio, San Germán Municipio	328	211	247	129	142	96	10 244	15 368	5 703	5 040
Duey Bajo barrio, San Germán Municipio	215	141	184	133	129	109	20 380	22 337	13 043	16 586
Duque comunidad, Naguabo Municipio	231	211	165	149	64	81	11 144	11 410	6 810	5 588
Duque barrio, Naguabo Municipio	401	420	311	309	170	139	13 488	15 859	6 422	12 050
Egozcue barrio, Patillas Municipio	8	-	-	-	-	-	22 656	22 656	-	4 340
El Cinco barrio, San Juan Municipio	1 639	1 836	1 370	1 430	1 004	958	29 508	36 080	19 069	16 280
El Mangó comunidad, Juncos Municipio	333	268	246	227	185	152	14 167	15 867	5 776	6 742
El Negro comunidad, Yabucoa Municipio	210	180	192	120	146	75	11 738	13 542	3 821	4 100
El Ojo comunidad, Santa Isabel Municipio	278	76	216	63	132	37	9 837	10 456	6 250	4 219
El Río barrio, Las Piedras Municipio	822	552	665	480	343	211	11 686	12 361	4 742	5 020
Emajagua comunidad, Maunabo Municipio	499	348	385	265	244	139	12 131	13 158	8 478	7 361
Emajagua barrio, Maunabo Municipio	747	540	601	381	395	189	12 662	14 066	8 555	6 744
Emajagual barrio, Juana Díaz Municipio	-	-	-	-	-	-	-	-	-	-
Encarnación barrio, Peñuelas Municipio	269	107	215	81	89	48	14 273	19 318	8 859	6 255
Eneas barrio, San Sebastián Municipio	116	108	83	88	59	45	10 795	15 250	4 427	5 248
Ensenada barrio, Guánica Municipio	333	230	234	167	159	107	10 495	11 875	3 750	5 267
Ensenada barrio, Rincón Municipio	280	193	220	153	149	84	17 139	22 167	6 458	8 264
Esperanza barrio, Arecibo Municipio	377	147	244	105	117	64	11 297	11 280	5 833	5 032
Esperanza comunidad, Vieques Municipio	236	98	199	93	30	44	12 091	14 554	8 125	5 770
Espinar barrio, Aguada Municipio	345	118	277	104	193	74	13 493	16 554	3 669	6 366
Espino comunidad, Añasco Municipio	222	196	197	160	166	102	11 821	13 663	5 652	4 754
Espino barrio, Añasco Municipio	246	232	221	180	190	122	12 071	13 750	6 250	4 871
Espino barrio, Lares Municipio	290	122	211	114	158	36	8 402	8 805	6 477	3 521
Espino barrio, Las Marías Municipio	28	6	28	6	-	-	9 265	9 412	2 500-	3 222
Espino barrio, San Lorenzo Municipio	528	365	437	253	302	131	10 066	11 398	4 345	3 977
Espinosa barrio, Dorado Municipio	592	423	483	320	321	169	14 792	17 045	4 643	6 478
Espinosa barrio, Vega Alta Municipio	2 332	1 945	1 871	1 507	1 360	931	16 786	19 140	6 451	8 133
Factor barrio, Arecibo Municipio	1 284	1 060	1 069	792	678	513	16 250	19 065	4 621	7 784
Fajardo zona urbana, Fajardo Municipio	6 247	5 005	5 054	3 911	3 600	2 547	15 242	18 098	7 527	7 886
Fajardo barrio-pueblo, Fajardo Municipio	2 859	2 195	2 159	1 652	1 440	1 050	11 718	14 465	6 019	7 131
Farallón barrio, Cayey Municipio	225	41	178	41	132	29	11 449	12 419	8 594	7 319
Felicia 1 barrio, Santa Isabel Municipio	29	33	24	27	18	17	11 016	10 703	11 250	3 194
Felicia 2 barrio, Santa Isabel Municipio	314	88	242	75	158	49	10 034	10 643	6 806	4 238
Flamenco barrio, Culebra Municipio	268	203	206	149	101	55	18 819	24 583	7 500	8 833
Florencio barrio, Fajardo Municipio	1 059	767	942	618	714	409	20 076	21 073	9 735	7 933
Florida zona urbana, Florida Municipio	977	686	723	454	509	272	10 991	12 024	4 324	4 936
Florida barrio, San Lorenzo Municipio	1 080	921	912	672	610	401	15 407	16 719	5 600	8 345
Florida barrio, Vieques Municipio	568	398	439	324	289	142	8 070	9 159	4 837	4 868
Florida Adentro barrio, Florida Municipio	2 094	1 489	1 562	965	1 167	650	11 123	12 401	4 421	5 164
Florida Afuera barrio, Barceloneta Municipio	2 287	1 593	1 632	1 080	1 175	599	11 647	13 823	6 065	7 185
Fraile barrio, Culebra Municipio	5	-	5	-	5	-	16 250	16 250	-	6 154
Frailes barrio, Guaynabo Municipio	7 446	6 653	6 274	5 427	4 912	3 872	33 152	36 553	19 420	18 606
Frailes barrio, Yauco Municipio	53	34	43	17	9	-	9 432	10 972	7 500	3 633
Fránquez comunidad, Morovis Municipio	258	192	198	124	124	89	9 398	11 075	3 920	3 866
Fránquez barrio, Morovis Municipio	725	444	576	301	439	207	12 431	13 681	4 476	5 030
Frontón barrio, Ciales Municipio	437	161	256	127	144	58	9 302	10 638	3 427	3 755
Fuig comunidad, Guánica Municipio	170	120	111	100	67	46	11 449	11 733	5 875	3 951
Furnias barrio, Las Marías Municipio	209	113	139	69	96	27	7 907	8 044	7 500	3 453
Galateo comunidad, Toa Alta Municipio	393	258	330	211	218	148	10 568	12 083	4 015	4 965
Galateo barrio, Toa Alta Municipio	825	585	666	464	417	289	13 056	14 722	3 839	5 470
Galateo Alto barrio, Isabela Municipio	220	109	165	86	82	57	12 963	15 611	5 000	4 818
Galateo Bajo barrio, Isabela Municipio	352	267	246	183	151	94	12 057	13 381	5 625	6 263
Garrochales barrio, Arecibo Municipio	499	210	346	121	197	78	11 680	13 895	5 451	9 163
Garrochales comunidad, Barceloneta Municipio	208	148	184	123	134	57	10 795	20 139	3 194	6 106
Garrochales barrio, Barceloneta Municipio	931	714	773	546	527	313	12 098	14 426	4 922	5 755
Garzas barrio, Adjuntas Municipio	127	88	86	66	51	18	7 026	7 647	5 179	3 167
Gato barrio, Orocovis Municipio	244	197	151	143	69	65	10 864	11 655	2 500-	4 155
G. L. García comunidad, Cayey Municipio	278	138	227	104	204	59	11 503	12 217	4 853	4 687
Gobernador Piñero barrio, San Juan Municipio	9 355	9 412	7 104	7 411	5 081	4 556	17 831	20 885	10 769	10 517
Guacio barrio, San Sebastián Municipio	118	86	81	58	45	15	10 263	11 875	3 333	3 771
Guadiana barrio, Naranjito Municipio	786	435	643	319	362	187	13 216	14 170	6 307	5 297
Guajataca barrio, Quebradillas Municipio	267	83	163	44	58	7	9 240	10 064	5 536	3 595
Guajataca barrio, San Sebastián Municipio	132	93	127	69	84	55	11 648	12 102	6 731	5 761
Guamá barrio, San Germán Municipio	409	280	305	184	195	79	13 320	14 426	6 071	7 368
Guamaní barrio, Guayama Municipio	228	128	153	108	127	103	11 507	13 365	7 734	6 185
Guanábano barrio, Aguada Municipio	201	99	148	59	129	43	13 259	13 750	3 500	5 877
Guanajibo barrio, Cabo Rojo Municipio	781	567	680	413	479	257	15 289	17 389	8 476	7 956
Guanajibo barrio, Hormigueros Municipio	1 125	1 034	919	850	630	462	17 002	20 264	7 107	8 807
Guanajibo barrio, Mayagüez Municipio	1 428	1 257	1 136	1 013	775	676	18 535	21 565	8 244	10 077
Guánica zona urbana, Guánica Municipio	1 343	912	870	677	573	393	8 891	10 810	4 892	5 343
Guánica barrio-pueblo, Guánica Municipio	659	478	425	374	268	224	8 488	10 253	5 000	6 140
Guaniquilla barrio, Aguada Municipio	510	314	393	245	245	143	10 783	12 165	6 705	5 239
Guaonico barrio, Utuado Municipio	98	84	95	44	43	19	8 304	9 152	4 327	5 342
Guaraguao barrio, Guaynabo Municipio	880	607	695	463	449	254	16 713	17 484	8 750	6 916
Guaraguao barrio, Ponce Municipio	169	122	122	49	68	38	8 946	9 783	3 365	3 804
Guaraguao Abajo barrio, Bayamón Municipio	2 079	1 565	1 776	1 338	1 387	921	24 688	26 647	4 683	10 065
Guaraguao Arriba barrio, Bayamón Municipio	300	268	256	220	157	132	12 780	13 476	6 667	5 303
Guardarraya barrio, Patillas Municipio	329	236	275	212	161	117	14 352	17 137	7 250	6 581
Guásimas barrio, Arroyo Municipio	662	564	519	445	317	288	15 881	19 872	7 471	9 614
Guatemala barrio, San Sebastián Municipio	624	394	472	310	253	167	13 177	16 351	5 571	7 728
Guavate barrio, Cayey Municipio	241	170	224	131	145	100	16 094	16 568	5 724	6 766
Guayabal comunidad, Juana Díaz Municipio	329	294	277	214	204	143	9 553	10 962	5 474	4 156
Guayabal barrio, Juana Díaz Municipio	762	565	560	378	391	212	9 661	11 394	4 479	3 886
Guayabo barrio, Aguada Municipio	631	418	522	332	307	138	14 500	16 078	6 528	6 987
Guayabo Dulce barrio, Adjuntas Municipio	42	14	36	14	10	14	17 969	17 969	-	4 634
Guayabos barrio, Isabela Municipio	240	137	179	68	106	37	12 028	13 325	3 750	5 009

Table 10. **Work Status and Income in 1999: 2000**—Con.

[Data based on a sample (except Tables 65-68). For information on confidentiality protection, coverage, sampling error, and nonsampling error, see Appendix G.
For location of definitions, see "How to Use This Census Report"]

Puerto Rico Municipio Municipio Subdivision and Place Subbarrio	Population 16 years and over, worked in 1999						Median income in 1999 (dollars)			Per capita income in 1999 (dollars)
	Total		Worked 40 or more weeks							
			Total		Full-time, year-round					
	Male	Female	Male	Female	Male	Female	Households	Families	Nonfamily households	
MUNICIPIO SUBDIVISION AND PLACE—Con.										
Guayabota barrio, Yabucoa Municipio	532	266	420	209	244	99	12 933	14 857	5 163	7 868
Guayacán barrio, Ceiba Municipio	1 083	516	1 006	322	897	239	30 746	30 746	-	11 260
Guayama zona urbana, Guayama Municipio	3 852	3 116	3 033	2 449	2 066	1 521	13 083	16 954	5 948	8 266
Guayama barrio-pueblo, Guayama Municipio	2 828	2 243	2 143	1 683	1 501	1 063	11 010	13 861	5 359	7 211
Guayanilla zona urbana, Guayanilla Municipio	848	687	651	501	417	270	15 446	18 254	7 902	7 619
Guayanilla barrio-pueblo, Guayanilla Municipio	806	632	625	474	399	258	14 968	17 697	8 080	7 642
Guaynabo zona urbana, Guaynabo Municipio	18 521	15 383	15 776	12 670	12 227	8 847	31 194	35 926	16 943	18 360
Guaynabo barrio-pueblo, Guaynabo Municipio	571	536	490	452	381	260	20 019	23 324	8 426	10 299
Guayo barrio, Adjuntas Municipio	158	91	119	60	50	34	9 293	11 500	2 500-	4 640
Guerrero barrio, Aguadilla Municipio	824	230	563	156	474	70	8 986	10 528	4 639	5 276
Guerrero barrio, Isabela Municipio	681	436	532	257	294	148	11 552	13 175	7 681	7 826
Guilarte barrio, Adjuntas Municipio	138	96	117	70	59	12	7 250	7 422	6 103	3 662
Gurabo zona urbana, Gurabo Municipio	1 604	1 111	1 322	833	867	564	11 892	14 065	4 527	6 461
Gurabo barrio-pueblo, Gurabo Municipio	266	156	225	123	166	65	9 095	11 759	4 266	8 717
Gurabo Abajo barrio, Juncos Municipio	676	405	429	310	271	205	10 448	11 400	7 000	4 513
Gurabo Arriba barrio, Juncos Municipio	115	80	97	52	84	31	15 298	16 985	4 474	8 087
Guzmán Abajo barrio, Río Grande Municipio	1 256	901	1 032	742	734	470	14 940	16 384	5 612	6 221
Guzmán Arriba barrio, Río Grande Municipio	182	134	154	110	80	60	13 750	15 700	2 500-	7 040
Hatillo barrio, Añasco Municipio	250	148	218	108	122	49	12 106	13 452	2 500-	4 682
Hatillo zona urbana, Hatillo Municipio	880	678	708	499	384	240	12 688	14 217	6 744	7 490
Hatillo barrio, Hatillo Municipio	797	590	635	404	329	208	15 218	16 549	6 224	7 154
Hatillo barrio-pueblo, Hatillo Municipio	399	338	327	259	184	149	11 149	12 396	7 228	7 207
Hato barrio, San Lorenzo Municipio	1 197	863	926	631	714	416	11 713	13 318	6 227	7 195
Hato Abajo barrio, Arecibo Municipio	4 307	3 515	3 522	2 616	2 519	1 560	15 441	18 456	7 997	8 289
Hato Arriba barrio, Arecibo Municipio	1 593	903	1 313	731	902	448	15 300	16 938	6 449	8 192
Hato Arriba comunidad, San Sebastián Municipio	108	68	74	50	43	28	8 800	9 900	3 864	4 946
Hato Arriba barrio, San Sebastián Municipio	364	254	284	199	190	111	13 085	14 787	5 000	6 466
Hato Candal comunidad, Río Grande Municipio	383	232	280	194	178	101	9 232	11 087	3 664	3 969
Hato Nuevo barrio, Guaynabo Municipio	714	508	613	427	424	310	19 420	21 740	10 658	13 342
Hato Nuevo barrio, Gurabo Municipio	1 406	1 084	1 180	852	972	630	15 096	16 967	5 255	6 234
Hato Puerco barrio, Canóvanas Municipio	1 400	872	1 107	618	732	342	13 741	15 941	6 346	6 384
Hato Puerco Abajo barrio, Villalba Municipio	291	188	183	104	100	65	9 760	10 833	4 145	3 727
Hato Puerco Arriba barrio, Villalba Municipio	1 562	937	1 082	621	684	389	11 166	12 201	5 963	5 578
Hato Rey Central barrio, San Juan Municipio	3 846	3 266	3 117	2 586	2 169	1 630	13 064	14 117	10 855	9 477
Hato Rey Norte barrio, San Juan Municipio	3 435	3 711	2 857	3 033	2 176	2 159	25 030	32 394	15 817	17 490
Hato Rey Sur barrio, San Juan Municipio	2 634	2 988	1 952	2 104	1 359	1 339	20 625	31 085	14 432	14 167
Hato Tejas barrio, Bayamón Municipio	9 777	8 762	8 226	6 872	6 239	4 733	22 859	25 675	10 031	10 386
Hato Viejo barrio, Arecibo Municipio	449	274	347	161	238	75	11 938	14 246	6 681	4 901
Hato Viejo barrio, Ciales Municipio	403	308	301	203	166	122	12 410	13 824	8 553	6 352
Hayales barrio, Coamo Municipio	203	155	140	103	68	40	16 607	16 505	5 714	5 828
Helechal barrio, Barranquitas Municipio	573	429	470	310	279	172	12 600	13 685	5 387	4 729
Herreras barrio, Río Grande Municipio	145	83	119	66	56	34	11 100	12 250	4 524	5 015
Higuillar barrio, Dorado Municipio	4 700	3 602	3 813	2 712	2 591	1 531	18 541	20 478	8 444	9 832
Hoconuco Alto barrio, San Germán Municipio	134	53	107	33	45	-	6 531	11 029	2 500-	4 243
Hoconuco Bajo barrio, San Germán Municipio	299	212	238	176	156	98	14 250	15 982	6 477	10 744
Honduras barrio, Barranquitas Municipio	377	183	244	128	153	69	12 775	13 400	6 250	5 215
Honduras barrio, Cidra Municipio	286	164	222	114	122	61	13 218	13 922	6 797	4 722
Hormigueros zona urbana, Hormigueros Municipio	2 384	1 988	1 898	1 526	1 325	848	15 797	18 810	6 640	9 019
Hormigueros barrio, Hormigueros Municipio	722	610	575	457	404	256	17 299	20 676	6 750	9 899
Hormigueros barrio-pueblo, Hormigueros Municipio	220	146	192	120	132	81	16 480	18 542	8 021	8 447
Hoya Mala barrio, San Sebastián Municipio	663	451	476	376	250	193	10 192	11 815	3 528	5 413
Hoyo Mulas barrio, Carolina Municipio	7 243	6 528	5 863	5 208	4 517	3 605	21 477	23 948	9 629	9 143
H. Rivera Colón comunidad, Toa Alta Municipio	448	178	268	149	157	96	8 676	10 158	4 565	4 238
Húcares barrio, Naguabo Municipio	375	231	278	131	170	82	9 353	10 667	6 188	6 499
Humacao zona urbana, Humacao Municipio	3 521	3 150	2 723	2 265	1 712	1 385	14 447	18 120	6 349	8 543
Humacao barrio-pueblo, Humacao Municipio	837	667	631	495	385	267	14 864	20 000	7 365	9 233
Humatas barrio, Añasco Municipio	89	29	78	25	51	-	10 066	11 184	3 750	3 908
Imbéry comunidad, Barceloneta Municipio	501	374	409	238	276	122	11 602	12 800	6 385	5 316
Indiera Alta barrio, Maricao Municipio	276	97	188	55	86	22	6 522	7 212	2 500-	2 783
Indiera Baja barrio, Maricao Municipio	132	64	84	51	24	27	10 625	12 386	4 150	7 057
Indiera Fría barrio, Maricao Municipio	72	30	51	21	21	15	5 938	11 167	2 583	3 267
Indios comunidad, Guayanilla Municipio	301	204	189	158	119	99	11 071	11 691	4 803	6 851
Indios barrio, Guayanilla Municipio	350	190	241	143	142	83	8 450	9 497	4 335	3 787
Ingenio comunidad, Toa Baja Municipio	1 068	654	794	472	610	339	10 950	11 692	6 018	5 556
Isabela zona urbana, Isabela Municipio	2 223	1 628	1 694	1 193	1 013	563	11 584	13 605	6 356	7 577
Isabela barrio-pueblo, Isabela Municipio	1 585	1 006	1 177	758	678	348	10 861	12 597	5 985	8 003
Isabel II barrio-pueblo, Vieques Municipio	257	139	199	113	101	35	8 841	12 460	6 228	5 293
Isla de Mona e Islote Monito barrio, Mayagüez Municipio	-	-	-	-	-	-	-	-	-	-
Islote barrio, Arecibo Municipio	1 071	591	818	420	431	255	10 548	12 153	6 937	6 746
Jacaboa barrio, Patillas Municipio	201	114	166	89	84	46	13 932	14 932	8 393	6 045
Jacaguas barrio, Juana Díaz Municipio	878	562	697	427	390	193	15 711	16 278	8 214	6 342
Jácana barrio, Yauco Municipio	360	205	287	177	161	120	13 871	15 120	8 641	5 537
Jácanas barrio, Yabucoa Municipio	546	385	358	266	247	131	12 075	14 069	4 934	4 924
Jagual barrio, Patillas Municipio	86	89	70	43	56	20	13 882	19 583	4 911	5 374
Jagual comunidad, San Lorenzo Municipio	252	111	176	84	127	60	11 667	12 287	2 500-	4 194
Jagual barrio, San Lorenzo Municipio	794	379	594	277	473	169	11 651	12 942	4 242	4 757
Jagua Pasto barrio, Guayanilla Municipio	8	-	-	-	-	-	6 591	10 469	6 250	1 748
Jaguar barrio, Gurabo Municipio	152	133	125	115	45	58	18 688	19 537	5 096	6 678
Jaguas barrio, Ciales Municipio	724	618	509	432	256	207	10 772	12 702	5 246	7 453
Jaguas barrio, Guayanilla Municipio	164	123	102	103	77	67	8 143	8 491	7 109	11 105
Jaguas barrio, Gurabo Municipio	483	294	372	224	284	167	17 056	18 988	4 097	9 593
Jaguas barrio, Peñuelas Municipio	422	287	358	221	274	150	16 167	17 400	8 278	5 588
Jagüey barrio, Aguada Municipio	393	223	285	152	202	71	8 791	10 976	2 660	4 107
Jagüey barrio, Rincón Municipio	135	74	105	28	76	9	8 324	9 489	2 500-	4 228
Jagüeyes barrio, Aguas Buenas Municipio	551	376	497	284	396	177	19 915	23 889	6 172	10 877

Table 10. **Work Status and Income in 1999: 2000**—Con.

[Data based on a sample (except Tables 65-68). For information on confidentiality protection, coverage, sampling error, and nonsampling error, see Appendix G.
For location of definitions, see "How to Use This Census Report"]

Puerto Rico Municipio Municipio Subdivision and Place Subbarrio	Population 16 years and over, worked in 1999						Median income in 1999 (dollars)			Per capita income in 1999 (dollars)
	Total		Worked 40 or more weeks							
			Total		Full-time, year-round					
	Male	Female	Male	Female	Male	Female	Households	Families	Nonfamily households	
MUNICIPIO SUBDIVISION AND PLACE—Con.										
Jaguitas barrio, Hormigueros Municipio	358	295	249	228	184	126	15 038	20 286	4 740	7 476
Jájome Alto barrio, Cayey Municipio	87	45	52	23	45	15	9 300	9 400	4 722	4 149
Jájome Bajo barrio, Cayey Municipio	149	45	89	37	44	37	9 635	11 750	7 353	5 293
Jauca barrio, Jayuya Municipio	24	13	14	13	-	13	13 750	20 000	13 750	6 998
Jauca comunidad, Santa Isabel Municipio	310	255	255	190	162	84	12 021	12 786	4 625	8 515
Jauca 1 barrio, Santa Isabel Municipio	444	364	355	283	217	160	12 102	13 724	4 250	8 199
Jauca 2 barrio, Santa Isabel Municipio	692	617	627	514	475	357	22 500	23 627	15 625	7 936
Jayuya zona urbana, Jayuya Municipio	505	342	384	240	199	121	9 868	12 758	4 792	5 048
Jayuya barrio-pueblo, Jayuya Municipio	232	122	172	69	75	32	7 099	8 512	4 408	4 147
Jayuya Abajo barrio, Jayuya Municipio	512	439	426	340	275	136	15 511	17 454	4 770	6 853
Jiménez barrio, Río Grande Municipio	631	363	508	281	386	213	16 727	21 275	4 662	7 827
Jobos comunidad, Guayama Municipio	615	318	430	193	327	103	10 489	12 670	4 389	7 467
Jobos barrio, Guayama Municipio	1 885	588	1 287	407	888	206	10 352	11 937	4 873	7 695
Jobos barrio, Isabela Municipio	651	419	527	302	343	166	12 542	14 318	6 362	7 169
Juana Díaz zona urbana, Juana Díaz Municipio	1 579	1 155	1 218	829	732	500	13 904	17 361	6 345	7 995
Juana Díaz barrio-pueblo, Juana Díaz Municipio	684	454	501	286	265	150	12 074	15 792	6 806	9 595
Juan Alonso barrio, Mayagüez Municipio	327	181	248	139	176	65	16 938	20 865	8 015	9 703
Juan Asencio barrio, Aguas Buenas Municipio	431	339	341	277	116	80	11 283	12 598	4 792	4 714
Juan González barrio, Adjuntas Municipio	140	68	82	56	63	21	10 265	11 591	2 500-	4 267
Juan Martín barrio, Luquillo Municipio	185	89	141	60	101	22	14 103	16 875	2 500-	5 250
Juan Martín barrio, Yabucoa Municipio	639	573	525	422	355	266	16 111	20 930	5 039	10 265
Juan Sánchez barrio, Bayamón Municipio	5 039	4 462	4 133	3 760	3 257	2 714	25 992	30 353	12 778	11 969
Juncal comunidad, San Sebastián Municipio	192	123	146	84	79	55	10 450	11 020	5 179	4 541
Juncal barrio, San Sebastián Municipio	328	226	251	150	146	99	10 061	11 122	5 813	6 083
Juncos zona urbana, Juncos Municipio	1 414	1 298	1 115	953	795	550	11 880	13 572	5 530	6 306
Juncos barrio-pueblo, Juncos Municipio	469	382	399	312	283	151	11 386	13 571	5 188	6 496
La Alianza comunidad, Arecibo Municipio	409	232	302	143	178	89	10 982	13 528	4 769	9 158
La Dolores comunidad, Río Grande Municipio	666	417	492	327	306	218	11 750	13 150	5 313	5 526
La Fermina comunidad	548	448	344	293	194	188	11 509	13 080	4 659	6 035
Humacao Municipio (part)	373	259	222	172	128	115	11 129	11 631	5 179	5 452
Las Piedras Municipio (part)	175	189	122	121	66	73	13 438	16 742	4 375	7 088
La Gloria barrio, Trujillo Alto Municipio	1 024	579	769	473	604	318	14 538	17 133	4 766	6 530
Lagunas barrio, Aguada Municipio	575	427	421	313	246	147	11 206	12 339	2 500-	7 193
Lajas zona urbana, Lajas Municipio	917	760	651	525	446	290	14 796	16 914	6 761	11 418
Lajas barrio, Lajas Municipio	357	326	221	181	173	107	11 992	14 125	6 974	12 024
Lajas barrio-pueblo, Lajas Municipio	143	75	93	36	64	30	9 143	11 087	7 800	5 483
Lajas Arriba barrio, Lajas Municipio	444	340	363	251	188	136	9 929	11 398	3 548	5 585
La Luisa comunidad, Manatí Municipio	575	405	435	287	282	159	12 234	13 524	7 143	5 835
Lamboglia comunidad, Patillas Municipio	164	124	130	109	64	43	10 370	12 548	5 550	4 911
Lapa barrio, Cayey Municipio	50	22	43	14	30	8	10 511	10 481	10 556	6 188
Lapa barrio, Salinas Municipio	1 599	983	1 260	724	757	345	11 091	13 191	4 722	5 710
La Parguera comunidad, Lajas Municipio	241	180	167	144	98	77	10 585	11 603	4 286	5 120
La Playa comunidad, Añasco Municipio	396	249	286	197	191	131	10 827	12 165	4 018	4 769
La Plena comunidad, Salinas Municipio	127	104	101	92	69	30	11 367	11 680	2 692	6 116
Lares zona urbana, Lares Municipio	1 075	803	740	585	534	330	9 741	12 080	5 477	5 924
Lares barrio, Lares Municipio	725	400	541	305	315	163	11 637	12 492	5 039	6 915
Lares barrio-pueblo, Lares Municipio	468	391	329	277	223	149	7 570	8 621	4 345	4 599
Las Marías comunidad, Añasco Municipio	325	272	292	195	207	151	11 602	13 929	2 500-	5 759
Las Marías zona urbana, Las Marías Municipio	190	181	128	99	86	54	12 065	13 988	6 125	5 217
Las Marías barrio-pueblo, Las Marías Municipio	81	65	54	33	42	11	10 089	11 786	6 420	5 052
Las Ochenta comunidad, Salinas Municipio	150	77	104	62	76	37	9 038	10 938	2 500-	3 289
Las Ollas comunidad, Santa Isabel Municipio	337	173	270	135	196	92	11 482	12 404	5 375	5 102
Las Palmas barrio, Utuado Municipio	204	134	102	97	72	49	12 692	14 943	3 365	5 214
Las Piedras zona urbana, Las Piedras Municipio	1 121	934	854	764	622	601	13 100	16 222	5 073	6 395
Las Piedras barrio-pueblo, Las Piedras Municipio	287	215	177	168	116	119	6 901	9 934	3 809	4 649
La Torre barrio, Lares Municipio	301	149	231	128	166	80	11 059	11 632	3 207	4 273
Lavadero barrio, Hormigueros Municipio	806	632	667	462	497	291	14 560	17 870	5 925	8 570
Leguísamo barrio, Mayagüez Municipio	441	165	315	128	236	33	11 348	13 059	4 292	5 919
Levittown comunidad, Toa Baja Municipio	6 849	6 199	5 917	5 190	4 652	3 534	23 979	27 075	12 071	10 679
Liborio Negrón Torres comunidad, Sabana Grande Municipio	224	169	164	101	87	78	11 493	12 188	4 483	6 016
Limaní barrio, Adjuntas Municipio	75	32	52	26	23	5	10 357	20 469	3 958	3 943
Limón barrio, Mayagüez Municipio	352	161	250	95	171	53	11 636	12 688	5 855	4 536
Limón barrio, Utuado Municipio	6	14	-	14	-	6	15 982	18 750	8 958	6 801
Limones barrio, Yabucoa Municipio	585	455	375	345	222	181	11 646	13 796	5 164	6 291
Lirios barrio, Juncos Municipio	887	684	721	525	529	313	11 171	12 309	4 663	5 385
Lizas barrio, Maunabo Municipio	133	117	104	79	63	34	12 656	13 023	3 000	4 447
Llanadas barrio, Isabela Municipio	540	283	365	179	228	80	9 659	11 221	5 054	5 976
Llano barrio, Guayanilla Municipio	145	39	99	24	65	18	9 143	11 066	2 500-	4 476
Llanos barrio, Aibonito Municipio	1 104	743	937	615	681	403	12 158	13 272	5 306	5 722
Llanos barrio, Lajas Municipio	122	69	116	54	73	38	15 208	16 667	4 250	5 284
Llanos Costa barrio, Cabo Rojo Municipio	728	430	536	278	346	169	12 007	14 028	6 013	8 204
Llanos Tuna barrio, Cabo Rojo Municipio	1 132	729	931	511	647	304	11 133	13 418	5 331	8 384
Llave barrio, Vieques Municipio	7	9	-	-	-	-	26 250	26 250	-	12 063
Lluveras comunidad, Sabana Grande Municipio	308	188	228	150	133	52	10 123	10 980	2 500-	4 826
Loíza zona urbana, Loíza Municipio	439	388	331	277	164	87	8 359	8 147	5 750	4 060
Loíza barrio-pueblo, Loíza Municipio	439	388	331	277	164	87	8 359	8 147	5 750	4 060
Lomas comunidad, Canóvanas Municipio	204	102	158	66	97	39	13 750	16 140	4 519	6 826
Lomas barrio, Canóvanas Municipio	1 013	570	784	453	502	312	11 180	13 479	4 018	5 407
Lomas barrio, Juana Díaz Municipio	224	83	151	38	114	27	10 060	13 346	4 265	4 479
Lomas barrio, Naranjito Municipio	637	248	501	206	362	104	11 641	12 661	6 087	5 177
Los Llanos comunidad, Coamo Municipio	392	247	335	214	220	144	11 531	13 272	5 714	5 734
Los Llanos barrio, Coamo Municipio	638	428	535	367	359	247	13 009	15 250	6 429	6 305
Luis Lloréns Torres comunidad, Juana Díaz Municipio	628	388	486	310	248	119	14 279	14 968	5 721	5 980
Luis M. Cintrón comunidad, Fajardo Municipio	456	277	359	190	252	109	12 907	13 870	3 675	4 582
Luquillo zona urbana, Luquillo Municipio	1 560	1 138	1 200	894	804	424	15 572	16 867	7 962	7 916

Table 10. **Work Status and Income in 1999: 2000**—Con.

[Data based on a sample (except Tables 65-68). For information on confidentiality protection, coverage, sampling error, and nonsampling error, see Appendix G.
For location of definitions, see "How to Use This Census Report"]

Puerto Rico Municipio Municipio Subdivision and Place Subbarrio	Population 16 years and over, worked in 1999						Median income in 1999 (dollars)			Per capita income in 1999 (dollars)
	Total		Worked 40 or more weeks							
			Total		Full-time, year-round					
	Male	Female	Male	Female	Male	Female	Households	Families	Nonfamily households	
MUNICIPIO SUBDIVISION AND PLACE—Con.										
Luquillo barrio-pueblo, Luquillo Municipio	220	165	183	145	114	64	12 190	12 155	11 154	7 642
Luyando comunidad, Aguada Municipio	631	416	458	275	318	165	11 299	12 044	5 500	4 510
Mabú barrio, Humacao Municipio	1 539	1 259	1 067	865	641	519	12 297	14 388	5 135	6 458
Macaná barrio, Guayanilla Municipio	281	174	209	117	108	56	12 321	14 063	6 838	5 007
Macaná barrio, Peñuelas Municipio	194	99	149	67	111	38	14 750	17 794	7 083	6 582
Machete barrio, Guayama Municipio	535	443	444	412	265	228	18 955	19 554	9 931	8 739
Machos barrio, Ceiba Municipio	1 136	796	1 016	585	672	388	17 731	19 313	10 952	10 765
Machuchal barrio, Sabana Grande Municipio	843	615	670	463	410	277	11 944	14 090	5 656	5 679
Machuelo Abajo barrio, Ponce Municipio	2 115	1 622	1 684	1 240	1 126	722	12 723	15 610	6 542	8 032
Machuelo Arriba barrio, Ponce Municipio	2 701	2 082	2 177	1 610	1 372	919	16 722	17 842	9 255	9 054
Magas barrio, Guayanilla Municipio	574	415	417	281	275	162	12 118	13 255	7 222	4 852
Magas Arriba comunidad, Guayanilla Municipio	160	95	116	63	102	42	11 190	11 595	10 288	4 617
Magos barrio, San Sebastián Municipio	61	33	33	14	6	-	11 364	28 393	4 375	8 226
Maguayo barrio, Dorado Municipio	956	560	759	426	522	271	14 520	16 250	6 293	6 658
Magueyes barrio, Corozal Municipio	41	-	28	-	15	-	8 125	10 694	5 536	2 156
Magueyes barrio, Ponce Municipio	1 197	880	1 047	717	797	459	17 423	19 129	7 961	8 217
Magueyes Urbano barrio, Ponce Municipio	256	219	215	155	145	131	27 784	30 000	7 337	11 478
Maizales barrio, Naguabo Municipio	370	316	289	197	183	113	11 778	13 597	3 684	5 436
Maleza Alta barrio, Aguadilla Municipio	408	354	329	289	222	179	21 068	23 750	12 045	12 211
Maleza Baja barrio, Aguadilla Municipio	764	567	555	387	362	276	30 984	32 417	20 250	11 136
Malezas barrio, Mayagüez Municipio	184	104	153	65	100	36	11 250	11 290	11 000	4 478
Mal Paso barrio, Aguada Municipio	635	347	467	247	360	140	12 675	15 236	3 750	6 065
Mambiche barrio, Humacao Municipio	416	290	355	218	158	120	13 693	17 708	3 800	6 641
Mamey barrio, Aguada Municipio	481	246	388	172	277	108	11 644	12 935	5 929	6 802
Mamey barrio, Guaynabo Municipio	708	514	580	369	395	194	15 264	16 651	7 946	8 134
Mamey barrio, Gurabo Municipio	976	819	827	657	604	491	20 848	23 273	8 800	8 303
Mamey barrio, Juncos Municipio	658	608	567	497	459	398	18 818	18 924	11 645	7 863
Mamey barrio, Patillas Municipio	456	341	379	272	220	112	14 971	17 937	6 576	9 046
Mameyal barrio, Dorado Municipio	-	-	-	-	-	-	-	-	-	-
Mameyes Abajo barrio, Utuado Municipio	182	71	106	37	39	14	6 400	6 845	2 500-	2 876
Mameyes Arriba barrio, Jayuya Municipio	311	167	185	142	102	82	8 975	10 018	2 500-	3 322
Mameyes I barrio, Luquillo Municipio	406	291	296	221	206	136	11 523	13 200	4 361	5 727
Mameyes II barrio, Río Grande Municipio	514	349	394	290	251	143	14 470	16 644	5 245	7 971
Maná barrio, Corozal Municipio	341	146	261	108	175	59	11 217	12 349	4 444	4 318
Manatí zona urbana, Manatí Municipio	2 611	1 662	1 994	1 236	1 356	836	11 102	13 622	5 708	6 450
Manatí barrio-pueblo, Manatí Municipio	991	692	785	502	527	337	9 543	12 527	5 570	6 097
Maragüez barrio, Ponce Municipio	140	83	99	41	58	15	10 313	12 891	6 125	3 420
Maravilla Este barrio, Las Marías Municipio	179	124	150	63	97	52	11 481	13 429	4 779	5 853
Maravilla Norte barrio, Las Marías Municipio	61	37	51	27	32	8	9 958	11 121	4 485	5 096
Maravilla Sur barrio, Las Marías Municipio	339	278	232	204	149	102	11 953	13 750	2 917	8 340
Maresúa barrio, San Germán Municipio	295	183	224	147	125	43	17 633	19 549	7 500	9 045
María Antonia comunidad, Guánica Municipio	307	178	218	135	158	77	12 279	14 006	8 333	5 640
Mariana barrio, Humacao Municipio	511	428	406	251	268	153	12 653	13 764	8 514	7 927
Mariana barrio, Naguabo Municipio	325	209	297	194	147	76	13 153	14 703	10 494	8 465
Mariano Colón comunidad	335	175	217	129	182	88	11 399	11 047	2 500-	7 649
Coamo Municipio (part)	328	175	210	129	182	88	11 577	11 250	2 500-	7 816
Santa Isabel Municipio (part)	7	-	7	-	-	-	6 250	6 250	-	3 913
Marías barrio, Aguada Municipio	391	183	275	128	132	46	10 648	13 511	4 024	4 803
Marías barrio, Añasco Municipio	787	728	681	546	488	368	12 972	15 612	3 413	6 456
Marías barrio, Moca Municipio	352	174	247	132	130	41	10 146	10 815	7 083	4 618
Maricao zona urbana, Maricao Municipio	197	179	153	137	104	91	9 792	11 128	6 343	5 783
Maricao barrio-pueblo, Maricao Municipio	157	127	130	90	86	60	7 341	10 643	6 012	5 645
Maricao barrio, Vega Alta Municipio	815	713	630	550	485	333	12 797	14 766	4 891	8 065
Maricao Afuera barrio, Maricao Municipio	296	273	212	208	140	80	11 091	11 763	5 000	4 632
Marín barrio, Patillas Municipio	300	230	232	168	124	102	8 651	9 529	3 413	4 085
Martín González barrio, Carolina Municipio	4 897	4 454	3 951	3 355	2 974	2 299	19 125	21 048	8 464	8 920
Martorell comunidad, Yabucoa Municipio	431	294	266	219	167	87	10 602	12 441	5 466	4 897
Marueño comunidad, Ponce Municipio	172	105	150	99	71	36	13 173	14 375	10 417	5 616
Marueño barrio, Ponce Municipio	277	146	248	135	123	52	13 169	14 656	10 758	5 487
Masa barrio, Gurabo Municipio	313	163	277	102	202	75	12 480	13 147	4 688	15 062
Mata de Cañas barrio, Orocovis Municipio	119	57	93	54	38	24	9 048	13 750	2 500-	6 831
Mata de Plátano barrio, Luquillo Municipio	1 733	1 325	1 289	1 042	837	523	17 478	18 365	8 750	9 867
Matón Abajo barrio, Cayey Municipio	209	114	154	90	112	49	13 776	16 500	4 695	6 427
Matón Arriba barrio, Cayey Municipio	171	68	130	49	91	32	12 727	13 636	8 333	5 546
Matuyas Alto barrio, Maunabo Municipio	83	66	55	54	30	26	17 778	18 750	2 500-	5 618
Matuyas Bajo barrio, Maunabo Municipio	36	41	31	35	13	18	11 477	11 806	8 750	5 936
Maunabo barrio-pueblo, Maunabo Municipio	62	59	57	46	45	26	14 015	22 188	8 125	10 357
Maunabo zona urbana, Maunabo Municipio	364	294	261	173	168	91	13 404	15 026	6 683	6 377
Mavilla barrio, Vega Alta Municipio	63	24	39	24	21	-	13 882	14 063	13 571	4 141
Mayagüez zona urbana, Mayagüez Municipio	13 674	10 740	10 097	7 866	6 574	4 235	11 669	15 743	4 916	8 227
Mayagüez barrio-pueblo, Mayagüez Municipio	4 370	3 874	2 945	2 473	1 821	1 229	7 396	11 104	4 116	6 440
Mayagüez Arriba barrio, Mayagüez Municipio	1 057	615	757	468	444	254	12 265	15 583	4 820	7 808
Media Luna barrio, Toa Baja Municipio	2 220	1 272	1 699	899	1 080	473	10 898	12 264	4 850	4 618
Medianía Alta barrio, Loíza Municipio	1 164	825	846	559	398	275	7 735	8 266	5 349	4 418
Medianía Baja barrio, Loíza Municipio	1 358	1 143	1 080	869	468	425	11 706	12 841	5 704	5 594
Membrillo barrio, Camuy Municipio	673	500	520	368	347	232	13 835	14 743	5 658	6 584
Minillas barrio, Bayamón Municipio	8 536	7 293	7 070	5 700	5 420	3 899	19 360	22 483	8 157	9 120
Minillas barrio, San Germán Municipio	677	564	460	433	325	273	14 693	18 173	6 042	8 594
Mirabales barrio, San Sebastián Municipio	122	29	82	23	42	12	10 000	10 547	6 250	4 021
Miradero barrio, Cabo Rojo Municipio	3 015	2 401	2 370	1 948	1 633	1 029	16 300	18 325	8 766	7 937
Miradero barrio, Mayagüez Municipio	1 206	978	973	748	644	431	23 561	32 120	2 828	12 467
Miraflores barrio, Añasco Municipio	145	91	108	91	47	49	12 625	11 842	6 538	15 391
Miraflores barrio, Arecibo Municipio	980	526	749	364	461	207	9 978	12 169	4 343	5 071
Miranda comunidad, Vega Baja Municipio	341	259	251	200	133	121	11 250	13 047	6 618	5 777
Mirasol barrio, Lares Municipio	310	163	244	77	142	31	10 063	10 542	4 716	3 777
Moca zona urbana, Moca Municipio	825	596	622	427	397	202	13 474	16 121	5 125	7 137

Table 10. **Work Status and Income in 1999: 2000**—Con.

[Data based on a sample (except Tables 65-68). For information on confidentiality protection, coverage, sampling error, and nonsampling error, see Appendix G.
For location of definitions, see "How to Use This Census Report"]

Puerto Rico Municipio Municipio Subdivision and Place Subbarrio	Population 16 years and over, worked in 1999						Median income in 1999 (dollars)			Per capita income in 1999 (dollars)
	Total		Worked 40 or more weeks							
			Total		Full-time, year-round					
	Male	Female	Male	Female	Male	Female	Households	Families	Nonfamily households	
MUNICIPIO SUBDIVISION AND PLACE—Con.										
Moca barrio-pueblo, Moca Municipio	343	235	269	152	156	58	13 093	14 525	3 869	7 319
Monacillo barrio, San Juan Municipio	2 692	2 312	2 294	1 903	1 788	1 401	33 341	40 944	15 169	17 063
Monacillo Urbano barrio, San Juan Municipio	5 431	4 746	4 537	3 771	3 447	2 769	23 695	26 643	14 827	15 337
Monserrate comunidad	503	331	340	231	215	148	13 661	17 011	5 000	6 451
Vega Alta Municipio (part)	33	44	23	16	23	16	20 000	27 750	5 357	19 172
Vega Baja Municipio (part)	470	287	317	215	192	132	13 304	15 956	4 924	5 467
Montalva barrio, Guánica Municipio	436	226	293	147	221	61	9 073	10 239	5 510	5 194
Montaña barrio, Aguadilla Municipio	802	412	675	315	394	187	11 617	12 156	6 313	6 161
Monte Grande comunidad, Cabo Rojo Municipio	320	245	253	188	195	131	11 824	15 250	6 453	8 963
Monte Grande barrio, Cabo Rojo Municipio	1 130	689	890	580	597	275	10 195	12 188	5 654	7 137
Monte Llano barrio, Cayey Municipio	781	576	613	471	481	292	18 091	19 608	10 000	8 514
Monte Llano barrio, Cidra Municipio	245	97	172	74	130	36	14 145	14 458	5 132	8 213
Monte Llano barrio, Morovis Municipio	443	409	342	301	197	179	13 750	15 313	3 506	5 668
Monte Llano barrio, Ponce Municipio	83	43	57	33	24	23	19 643	19 196	56 250	15 078
Montones barrio, Las Piedras Municipio	1 114	818	914	647	575	372	12 864	14 988	4 551	6 623
Montoso barrio, Maricao Municipio	200	140	140	95	75	39	9 596	10 511	6 250	8 701
Montoso barrio, Mayagüez Municipio	164	82	129	60	50	36	8 861	8 938	6 917	4 082
Mora comunidad, Isabela Municipio	310	237	243	135	132	67	11 932	12 937	8 818	7 482
Mora barrio, Isabela Municipio	734	743	598	536	374	255	15 874	17 923	9 265	7 099
Morovis zona urbana, Morovis Municipio	293	237	235	153	131	94	8 598	12 098	3 468	5 012
Morovis barrio-pueblo, Morovis Municipio	124	59	98	35	62	25	6 875	9 018	3 708	4 720
Morovis Norte barrio, Morovis Municipio	607	477	485	385	346	235	14 235	15 988	4 680	5 726
Morovis Sud barrio, Morovis Municipio	578	308	459	219	244	115	12 372	13 725	4 107	5 540
Mosquito barrio, Vieques Municipio	-	-	-	-	-	-	-	-	-	-
Mucarabones comunidad, Toa Alta Municipio	324	197	281	166	152	91	13 889	15 179	3 667	5 248
Mucarabones barrio, Toa Alta Municipio	4 250	3 469	3 524	2 856	2 758	1 941	24 875	27 962	8 846	9 720
Mula barrio, Aguas Buenas Municipio	787	509	659	411	441	245	16 422	17 422	6 711	10 238
Mulas barrio, Patillas Municipio	54	28	36	23	20	11	7 000	11 250	2 500-	3 414
Mulita barrio, Aguas Buenas Municipio	31	24	31	6	6	6	11 207	11 979	3 611	4 821
Muñoz Rivera barrio, Patillas Municipio	110	66	64	46	53	30	8 906	9 732	6 645	3 929
Naguabo zona urbana, Naguabo Municipio	609	621	426	443	212	197	10 236	12 666	4 456	8 955
Naguabo barrio-pueblo, Naguabo Municipio	205	165	140	109	80	53	5 828	7 475	3 333	3 983
Naranjales barrio, Las Marías Municipio	90	29	57	21	37	15	6 382	7 368	2 917	3 270
Naranjales barrio, Mayagüez Municipio	274	142	210	109	128	46	15 365	17 743	6 146	4 891
Naranjito barrio, Hatillo Municipio	798	397	573	319	244	128	12 229	13 548	6 694	6 813
Naranjito zona urbana, Naranjito Municipio	224	143	185	113	128	53	8 401	9 335	6 667	8 289
Naranjito barrio-pueblo, Naranjito Municipio	108	100	94	86	83	39	7 388	7 168	7 353	4 846
Naranjo barrio, Aguada Municipio	626	453	496	308	259	138	10 585	11 473	4 714	4 412
Naranjo barrio, Comerío Municipio	283	169	207	137	129	101	11 957	13 833	5 463	5 804
Naranjo barrio, Fajardo Municipio	30	45	30	28	21	12	12 708	14 792	10 000	8 813
Naranjo barrio, Moca Municipio	518	261	416	156	206	76	10 380	11 123	4 102	4 363
Naranjo barrio, Yauco Municipio	125	86	80	42	29	16	9 028	10 107	7 083	2 960
Navarro barrio, Gurabo Municipio	1 073	799	902	587	789	402	19 969	23 750	6 286	12 046
Negros barrio, Corozal Municipio	137	97	110	86	60	46	9 934	10 655	7 857	4 182
Nuevo barrio, Bayamón Municipio	421	259	346	219	248	149	15 233	17 311	4 940	7 619
Nuevo barrio, Naranjito Municipio	652	416	566	329	449	180	13 297	15 590	4 219	5 797
Olimpo comunidad, Guayama Municipio	400	269	325	214	237	121	10 849	11 648	5 781	5 038
Oriente barrio, San Juan Municipio	5 510	4 992	4 301	3 591	2 892	2 255	10 519	12 644	5 850	6 484
Orocovis zona urbana, Orocovis Municipio	118	61	75	35	40	20	7 460	9 444	4 569	9 768
Orocovis barrio, Orocovis Municipio	454	273	344	203	211	90	11 276	12 992	7 176	5 136
Orocovis barrio-pueblo, Orocovis Municipio	108	61	65	35	40	20	7 824	9 514	4 881	9 897
Ortíz barrio, Toa Alta Municipio	4 980	3 760	4 195	3 045	3 100	2 004	23 602	25 203	10 536	9 997
Ovejas barrio, Añasco Municipio	334	189	263	143	162	80	10 398	11 692	2 813	4 798
Padilla barrio, Corozal Municipio	779	355	625	287	282	123	13 984	15 313	2 500-	5 472
Pájaros barrio, Bayamón Municipio	6 259	5 041	5 156	3 860	3 836	2 600	17 475	19 408	7 156	7 850
Pájaros comunidad, Toa Alta Municipio	1 957	1 499	1 639	1 169	1 251	783	19 381	19 944	7 740	7 941
Pajonal comunidad, Florida Municipio	103	56	82	34	77	34	7 417	8 750	2 500-	3 782
Palma Escrita barrio, Las Marías Municipio	176	112	123	47	51	13	9 524	10 707	3 264	3 929
Palmar barrio, Aguadilla Municipio	322	225	227	155	127	82	10 640	11 994	5 688	5 771
Palmarejo comunidad, Coamo Municipio	126	50	84	42	62	25	9 300	10 457	4 893	9 673
Palmarejo barrio, Coamo Municipio	690	404	595	325	342	193	12 903	14 039	5 881	6 681
Palmarejo barrio, Corozal Municipio	1 007	596	858	462	663	270	14 391	16 450	2 500-	6 581
Palmarejo comunidad, Lajas Municipio	218	107	131	77	86	64	9 154	11 771	6 063	4 760
Palmarejo barrio, Lajas Municipio	721	456	511	292	310	191	9 092	10 725	4 814	7 893
Palmarito barrio, Corozal Municipio	353	158	242	133	138	91	10 868	11 038	4 722	4 062
Palmas barrio, Arroyo Municipio	618	578	499	468	329	325	13 090	14 080	8 458	5 570
Palmas barrio, Cataño Municipio	4 399	3 671	3 647	2 896	2 854	1 852	14 440	17 352	5 350	8 654
Palmas barrio, Guayama Municipio	112	81	94	34	57	11	7 861	9 333	3 125	3 791
Palmas comunidad	394	231	283	156	146	71	8 886	9 191	6 250	3 856
Arroyo Municipio (part)	342	213	235	146	106	66	8 420	8 827	5 341	3 706
Patillas Municipio (part)	52	18	48	10	40	5	12 898	12 898	18 750	5 365
Palmas barrio, Salinas Municipio	63	43	49	31	21	17	6 964	7 148	2 500-	4 090
Palmas Altas barrio, Barceloneta Municipio	650	465	482	345	337	199	11 864	13 797	4 618	7 767
Palmer comunidad, Río Grande Municipio	156	102	105	73	77	45	11 319	15 046	2 500-	4 428
Palo Hincado barrio, Barranquitas Municipio	607	301	473	248	296	148	10 076	11 066	3 583	4 536
Palomas comunidad, Comerío Municipio	332	164	239	133	109	55	11 585	13 403	4 438	4 338
Palomas barrio, Comerío Municipio	729	422	540	327	239	150	11 151	11 978	3 611	4 851
Palomas comunidad, Yauco Municipio	394	257	276	174	179	102	10 017	10 732	8 013	6 512
Palos Blancos barrio, Corozal Municipio	613	419	483	319	261	177	10 557	12 346	3 504	4 618
Palo Seco comunidad, Maunabo Municipio	151	143	111	66	57	21	8 047	9 491	5 550	3 135
Palo Seco barrio, Maunabo Municipio	234	248	169	157	79	54	9 838	10 909	5 605	3 788
Palo Seco barrio, Toa Baja Municipio	49	27	49	21	37	8	10 208	23 295	5 625	6 711
Parcelas La Milagrosa comunidad, Cidra Municipio	232	93	177	67	110	44	12 614	12 770	4 615	4 082
Parcelas Nuevas comunidad, Cidra Municipio	304	225	242	174	200	130	12 307	16 198	2 500-	6 011

Table 10. **Work Status and Income in 1999: 2000**—Con.

[Data based on a sample (except Tables 65-68). For information on confidentiality protection, coverage, sampling error, and nonsampling error, see Appendix G.
For location of definitions, see "How to Use This Census Report"]

Puerto Rico Municipio Municipio Subdivision and Place Subbarrio	Population 16 years and over, worked in 1999						Median income in 1999 (dollars)			Per capita income in 1999 (dollars)
	Total		Worked 40 or more weeks							
			Total		Full-time, year-round					
	Male	Female	Male	Female	Male	Female	Households	Families	Nonfamily households	
MUNICIPIO SUBDIVISION AND PLACE—Con.										
Parcelas Peñuelas comunidad, Santa Isabel Municipio	140	102	127	73	90	43	10 854	11 875	4 583	4 451
Parguera barrio, Lajas Municipio	390	297	309	244	196	155	12 095	13 469	4 612	7 734
París barrio, Lajas Municipio	143	67	86	37	46	14	7 384	8 934	2 857	3 639
Paso Palma barrio, Utuado Municipio	57	31	57	31	14	16	9 479	9 948	6 635	3 573
Pasto barrio, Aibonito Municipio	576	486	506	431	287	270	12 595	14 421	7 611	5 668
Pasto barrio, Coamo Municipio	987	642	772	430	416	199	12 384	14 299	5 392	5 358
Pasto barrio, Guayanilla Municipio	38	10	33	6	17	6	7 614	9 091	2 679	2 908
Pasto barrio, Morovis Municipio	160	70	120	45	37	-	15 588	16 507	2 500-	3 734
Pastos comunidad, Aibonito Municipio	212	143	180	119	97	64	9 978	11 060	5 882	3 861
Pasto Viejo barrio, Cayey Municipio	116	51	111	37	58	20	12 419	12 604	11 563	4 636
Patillas zona urbana, Patillas Municipio	569	544	485	405	327	230	11 638	13 596	6 005	6 431
Patillas barrio-pueblo, Patillas Municipio	77	70	52	37	29	17	10 147	10 787	6 635	5 258
Pedernales barrio, Cabo Rojo Municipio	1 054	674	897	524	588	313	14 784	16 927	6 466	8 330
Pedro Avila barrio, Cayey Municipio	15	-	5	-	-	-	7 000	11 250	2 500-	6 906
Pedro García barrio, Coamo Municipio	83	85	70	60	53	14	14 063	14 063	-	4 436
Pellejas barrio, Adjuntas Municipio	142	26	75	26	22	6	9 079	9 135	5 417	2 684
Pellejas barrio, Orocovis Municipio	77	11	41	11	35	5	5 709	6 486	2 500-	2 199
Peña Pobre comunidad, Naguabo Municipio	147	109	85	87	31	40	9 695	10 673	4 457	4 483
Peña Pobre barrio, Naguabo Municipio	718	354	513	286	349	178	9 964	10 868	4 360	6 045
Peñuelas zona urbana, Peñuelas Municipio	1 089	735	838	533	587	330	12 780	14 728	6 086	6 258
Peñuelas barrio-pueblo, Peñuelas Municipio	278	195	205	133	117	91	11 910	12 121	6 429	10 879
Perchas barrio, Morovis Municipio	255	128	179	99	121	58	11 551	12 006	9 688	4 814
Perchas 1 barrio, San Sebastián Municipio	214	113	161	97	113	54	10 129	10 809	4 911	4 662
Perchas 2 barrio, San Sebastián Municipio	153	59	85	22	46	16	7 987	8 231	5 938	4 386
Pesas barrio, Ciales Municipio	336	232	287	162	201	99	14 877	16 250	8 239	6 192
Pezuela barrio, Lares Municipio	46	22	46	22	32	17	11 250	15 375	2 500-	4 652
Pica barrio, Jayuya Municipio	167	21	68	5	33	5	8 333	8 542	7 188	6 597
Piedra Gorda comunidad, Camuy Municipio	343	150	200	116	164	81	10 331	12 500	5 724	5 916
Piedra Gorda barrio, Camuy Municipio	340	158	230	138	185	107	12 389	13 854	3 950	5 539
Piedras barrio, Cayey Municipio	6	-	-	-	-	-	6 250	6 250	-	1 120
Piedras Blancas barrio, Aguada Municipio	777	451	628	328	326	135	13 762	15 663	3 914	6 405
Piedras Blancas barrio, San Sebastián Municipio	422	273	302	199	180	101	13 091	16 024	3 723	6 938
Piletas barrio, Lares Municipio	913	459	632	349	303	190	8 917	10 064	3 649	3 764
Piñales barrio, Añasco Municipio	425	334	376	272	288	171	16 987	18 040	7 431	7 469
Piñas barrio, Comerío Municipio	164	228	129	180	62	127	10 492	13 494	3 952	4 622
Piñas barrio, Toa Alta Municipio	256	168	226	134	114	65	17 150	19 063	11 875	6 868
Pitahaya barrio, Arroyo Municipio	546	489	373	337	215	173	11 280	12 194	4 107	4 618
Pitahaya barrio, Luquillo Municipio	660	509	465	347	326	203	10 522	12 261	5 086	5 231
Planas barrio, Isabela Municipio	433	167	311	134	187	58	9 904	10 785	5 119	6 654
Plata barrio, Aibonito Municipio	326	233	268	194	156	79	12 923	13 770	7 308	6 111
Plata barrio, Lajas Municipio	552	276	449	209	300	84	12 008	12 801	3 448	4 642
Plata barrio, Moca Municipio	243	137	187	46	83	23	11 250	11 549	2 500-	4 851
Playa barrio, Añasco Municipio	320	172	221	138	167	114	9 806	11 506	4 018	4 696
Playa barrio, Guayanilla Municipio	144	101	103	69	78	47	5 746	10 066	3 287	3 167
Playa barrio, Ponce Municipio	3 092	2 102	2 375	1 545	1 676	980	13 579	15 884	4 871	6 470
Playa barrio, Santa Isabel Municipio	136	88	107	66	73	38	11 314	11 944	10 326	5 020
Playa barrio, Yabucoa Municipio	997	711	720	559	442	360	14 009	15 439	5 446	6 843
Playa Fortuna comunidad, Luquillo Municipio	336	219	255	157	185	104	12 106	13 409	5 382	6 203
Playa Sardinas I barrio, Culebra Municipio	11	6	11	6	6	-	6 458	13 750	5 417	23 805
Playa Sardinas II barrio, Culebra Municipio	33	7	20	7	16	-	4 792	13 438	3 750	7 719
Playita comunidad, Salinas Municipio	180	49	130	39	47	39	11 328	16 563	4 113	13 713
Playita comunidad, Yabucoa Municipio	374	322	306	211	190	121	14 447	16 016	3 393	6 555
Playita Cortada comunidad, Santa Isabel Municipio	210	157	131	115	51	66	9 268	10 455	3 804	3 185
Pole Ojea comunidad, Cabo Rojo Municipio	348	179	245	112	141	53	9 337	12 670	5 516	4 802
Pollos barrio, Patillas Municipio	669	378	493	301	256	158	14 688	16 885	5 093	6 941
Ponce zona urbana, Ponce Municipio	26 028	20 476	20 545	15 462	14 054	9 470	13 397	16 061	6 569	7 534
Portillo barrio, Adjuntas Municipio	59	7	52	7	16	7	3 005	3 413	2 500-	1 379
Portugués barrio, Adjuntas Municipio	65	12	52	12	34	6	6 359	6 151	7 344	5 839
Portugués barrio, Ponce Municipio	547	381	418	269	280	126	6 475	7 121	3 672	2 903
Portugués Urbano barrio, Ponce Municipio	856	641	613	416	357	187	10 554	11 582	3 938	5 683
Potala Pastillo comunidad, Juana Díaz Municipio	651	295	480	210	336	133	9 248	10 581	3 659	4 431
Pozas barrio, Ciales Municipio	237	125	149	87	97	50	8 701	10 750	3 026	4 425
Pozas barrio, San Sebastián Municipio	687	482	536	364	347	166	16 202	18 283	6 395	7 120
Pozo Hondo barrio, Guayama Municipio	151	41	88	26	37	26	7 578	7 019	10 625	3 693
Primero barrio, Ponce Municipio	338	367	213	236	148	97	8 171	10 721	5 000	5 014
Pueblito del Río comunidad, Las Piedras Municipio	278	179	226	146	124	47	12 358	12 723	6 667	5 868
Pueblo barrio, Corozal Municipio	660	489	556	401	372	267	13 926	16 458	6 544	6 187
Pueblo barrio, Lares Municipio	1 022	617	731	459	515	288	10 679	12 628	5 612	5 163
Pueblo barrio, Moca Municipio	1 283	949	972	722	681	376	13 670	16 706	4 862	7 487
Pueblo barrio, Rincón Municipio	666	479	498	319	375	249	12 500	14 375	7 802	5 451
Pueblo barrio, San Juan Municipio	2 121	1 644	1 655	1 165	1 169	774	13 276	17 105	6 969	8 251
Pueblo Viejo barrio, Guaynabo Municipio	6 313	4 901	5 323	3 933	4 017	2 865	29 641	35 384	18 739	20 551
Puente barrio, Camuy Municipio	1 570	1 249	1 325	1 048	877	645	14 907	16 793	7 771	7 218
Puerto Diablo barrio, Vieques Municipio	133	79	113	65	75	40	11 250	12 500	8 281	20 308
Puerto Ferro barrio, Vieques Municipio	173	52	108	43	79	30	8 654	7 500	9 167	4 746
Puerto Nuevo barrio, Vega Baja Municipio	1 139	667	835	490	551	291	16 808	18 542	6 768	8 900
Puerto Real comunidad, Cabo Rojo Municipio	1 284	832	981	681	652	398	12 845	13 224	7 500	5 072
Puerto Real barrio, Vieques Municipio	303	166	244	154	65	94	11 750	14 648	8 281	5 782
Puertos barrio, Camuy Municipio	230	143	134	119	62	65	9 800	10 869	3 533	4 551
Pugnado Adentro barrio, Vega Baja Municipio	291	111	228	82	203	59	16 304	17 731	5 795	6 251
Pugnado Afuera barrio, Vega Baja Municipio	2 195	1 618	1 753	1 196	1 242	732	14 547	16 378	5 848	7 519
Pulguillas barrio, Coamo Municipio	188	75	168	69	105	35	14 671	15 739	5 446	5 366
Punta Arenas barrio, Vieques Municipio	-	-	-	-	-	-	-	-	-	-
Puntas barrio, Rincón Municipio	298	153	197	121	146	65	9 491	11 154	6 385	5 686
Punta Santiago comunidad, Humacao Municipio	970	774	747	564	528	361	13 271	14 635	7 321	6 201

Table 10. **Work Status and Income in 1999: 2000**—Con.

[Data based on a sample (except Tables 65-68). For information on confidentiality protection, coverage, sampling error, and nonsampling error, see Appendix G.
For location of definitions, see "How to Use This Census Report"]

Puerto Rico Municipio Municipio Subdivision and Place Subbarrio	Population 16 years and over, worked in 1999						Median income in 1999 (dollars)			Per capita income in 1999 (dollars)
	Total		Worked 40 or more weeks							
			Total		Full-time, year-round					
	Male	Female	Male	Female	Male	Female	Households	Families	Nonfamily households	
MUNICIPIO SUBDIVISION AND PLACE—Con.										
Punta Santiago barrio, Humacao Municipio	910	725	694	522	489	319	12 556	13 861	7 202	5 720
Purísima Concepción barrio, Las Marías Municipio	26	15	21	5	7	5	7 500	9 250	3 750	5 137
Quebrada comunidad, Camuy Municipio	206	84	133	58	79	10	9 158	11 250	4 828	4 246
Quebrada barrio, Camuy Municipio	724	370	565	259	297	114	11 239	12 700	4 952	5 071
Quebrada barrio, San Lorenzo Municipio	463	264	380	197	296	83	14 464	14 763	9 659	8 481
Quebrada Arenas barrio, Las Piedras Municipio	820	678	714	568	551	394	18 859	19 803	6 875	7 567
Quebrada Arenas barrio, Maunabo Municipio	362	247	243	131	99	76	10 293	11 614	4 625	4 651
Quebrada Arenas barrio, San Juan Municipio	595	371	451	287	333	207	13 700	16 630	5 071	6 992
Quebrada Arenas barrio, San Lorenzo Municipio	497	253	359	191	196	88	9 923	12 109	4 250	4 351
Quebrada Arenas barrio, Toa Alta Municipio	701	338	485	270	277	194	11 657	13 143	2 850	4 820
Quebrada Arenas barrio, Vega Baja Municipio	107	54	70	47	55	24	10 852	12 216	8 333	5 505
Quebrada Arriba barrio, Cayey Municipio	213	122	156	66	111	43	10 923	11 577	8 472	4 882
Quebrada Arriba barrio, Patillas Municipio	133	62	73	23	50	13	9 375	12 102	3 304	4 218
Quebrada Ceiba barrio, Peñuelas Municipio	788	407	512	259	321	105	10 260	10 822	4 669	3 593
Quebrada Cruz barrio, Toa Alta Municipio	934	604	774	491	540	290	13 548	15 133	7 188	5 724
Quebrada Fajardo barrio, Fajardo Municipio	2 067	1 889	1 716	1 501	1 283	1 009	21 229	22 770	9 831	8 999
Quebrada Grande barrio, Barranquitas Municipio	478	259	372	198	180	96	10 438	11 195	5 542	5 644
Quebrada Grande barrio, Mayagüez Municipio	1 321	1 004	1 060	837	765	425	15 689	17 031	6 310	7 575
Quebrada Grande barrio, Trujillo Alto Municipio	719	494	600	424	462	259	16 204	17 841	7 102	15 035
Quebrada Honda barrio, Guayanilla Municipio	64	18	39	14	28	10	6 250	5 556	9 063	2 739
Quebrada Honda barrio, San Lorenzo Municipio	393	247	300	195	209	132	10 000	11 862	5 195	7 836
Quebrada Infierno barrio, Gurabo Municipio	121	47	115	38	102	35	11 500	13 534	3 214	4 899
Quebrada Larga barrio, Añasco Municipio	291	121	219	82	147	75	10 844	12 042	5 833	5 561
Quebrada Limón barrio, Ponce Municipio	171	81	137	57	82	41	11 207	14 038	4 091	5 001
Quebrada Negrito barrio, Trujillo Alto Municipio	1 172	739	897	518	506	311	13 793	15 266	5 250	6 872
Quebradas barrio, Guayanilla Municipio	485	299	335	220	259	141	12 396	15 241	4 813	5 898
Quebradas barrio, Yauco Municipio	120	93	110	63	81	47	13 194	13 935	4 130	4 360
Quebrada Seca barrio, Ceiba Municipio	291	283	265	209	164	88	15 236	15 766	12 000	9 438
Quebrada Vueltas barrio, Fajardo Municipio	558	349	454	258	335	154	12 726	14 027	3 860	4 849
Quebrada Yeguas barrio, Salinas Municipio	225	151	196	131	87	36	12 984	13 306	2 692	5 679
Quebradillas barrio, Barranquitas Municipio	999	718	778	504	439	293	13 180	14 889	7 202	5 332
Quebradillas zona urbana, Quebradillas Municipio	795	672	633	485	386	229	12 357	15 215	5 815	6 336
Quebradillas barrio-pueblo, Quebradillas Municipio	188	155	137	129	74	53	14 145	18 462	9 612	7 882
Quemado barrio, Mayagüez Municipio	589	409	485	300	341	223	12 038	14 150	4 852	6 263
Quemados barrio, San Lorenzo Municipio	951	645	714	456	537	315	14 079	15 772	5 060	7 433
Quinto barrio, Ponce Municipio	130	78	122	61	76	40	8 871	7 059	10 250	11 329
Rabanal barrio, Cidra Municipio	741	461	603	346	383	221	13 016	14 075	4 526	4 749
Rafael Capó comunidad, Hatillo Municipio	317	171	242	119	106	56	11 021	11 938	3 889	4 313
Rafael González comunidad, Hatillo Municipio	401	176	312	127	134	70	9 973	11 044	5 139	4 619
Rafael Hernández comunidad, Aguadilla Municipio	241	161	170	109	144	39	8 967	10 324	3 393	3 864
Ramos comunidad, Luquillo Municipio	312	251	178	162	144	109	10 884	13 509	4 875	4 719
Ranchera barrio, Yauco Municipio	123	28	77	22	36	12	6 364	6 364	2 500-	3 528
Rayo barrio, Sabana Grande Municipio	544	293	405	234	289	171	11 924	13 879	4 788	5 972
Real barrio, Ponce Municipio	659	350	570	249	341	180	14 890	16 631	6 591	6 415
Retiro barrio, San Germán Municipio	1 310	1 173	1 064	897	730	538	14 815	16 854	8 379	7 822
Rincón barrio, Cayey Municipio	1 185	851	947	679	717	435	17 545	19 140	6 639	7 890
Rincón barrio, Cidra Municipio	876	602	749	467	544	258	17 157	19 198	4 118	7 294
Rincón barrio, Gurabo Municipio	2 188	1 609	1 896	1 340	1 362	976	19 277	22 017	6 469	9 160
Rincón zona urbana, Rincón Municipio	290	200	220	137	168	91	10 394	20 071	2 500-	6 599
Rincón barrio-pueblo, Rincón Municipio	196	128	136	96	90	65	6 333	10 156	2 500-	4 942
Rincón barrio, Sabana Grande Municipio	699	380	536	299	241	134	11 009	13 259	4 563	5 915
Río barrio, Guaynabo Municipio	623	436	480	345	357	288	14 154	19 635	4 507	10 558
Río barrio, Naguabo Municipio	560	549	413	419	189	193	15 016	15 186	12 278	6 346
Río Abajo barrio, Ceiba Municipio	174	127	133	96	73	51	9 779	12 992	2 500	5 815
Río Abajo barrio, Cidra Municipio	216	180	186	127	124	41	9 517	10 750	4 784	6 327
Río Abajo barrio, Humacao Municipio	1 241	1 166	1 050	876	748	597	17 532	20 130	7 321	9 938
Río Abajo barrio, Utuado Municipio	26	30	17	30	17	10	9 444	11 354	3 125	2 574
Río Abajo barrio, Vega Baja Municipio	922	673	731	455	475	279	11 417	12 539	6 975	5 793
Río Arriba barrio, Añasco Municipio	40	36	14	26	5	15	12 153	12 153	10 000	7 579
Río Arriba barrio, Arecibo Municipio	190	88	109	68	69	47	11 488	14 669	3 056	5 196
Río Arriba barrio, Fajardo Municipio	290	147	216	99	107	49	11 486	16 719	6 379	5 101
Río Arriba barrio, Vega Baja Municipio	88	31	76	23	58	17	11 333	12 917	5 729	4 716
Río Arriba Poniente barrio, Manatí Municipio	295	167	265	129	152	65	12 083	15 865	3 506	5 743
Río Arriba Saliente barrio, Manatí Municipio	585	317	424	229	325	135	13 438	15 112	7 011	6 792
Río Blanco comunidad, Naguabo Municipio	256	225	209	166	142	107	16 652	18 563	7 847	13 290
Río Blanco barrio, Naguabo Municipio	491	371	367	281	264	182	11 271	13 724	5 313	8 113
Río Cañas barrio, Añasco Municipio	45	23	45	18	45	18	12 115	13 864	2 500-	5 295
Río Cañas barrio, Caguas Municipio	2 235	1 775	1 887	1 428	1 451	999	18 669	21 123	7 664	11 477
Río Cañas barrio, Las Marías Municipio	86	36	61	26	29	16	7 548	8 938	2 500	3 878
Río Cañas Abajo comunidad, Juana Díaz Municipio	228	123	157	109	138	82	14 931	15 625	6 250	4 728
Río Cañas Abajo barrio, Juana Díaz Municipio	442	298	312	245	270	169	14 420	15 740	6 168	5 561
Río Cañas Abajo barrio, Mayagüez Municipio	558	316	444	256	291	163	26 523	31 944	14 917	12 878
Río Cañas Arriba barrio, Juana Díaz Municipio	320	146	234	81	123	43	8 958	10 844	2 500-	3 033
Río Cañas Arriba barrio, Mayagüez Municipio	314	166	249	115	130	48	10 984	11 434	4 500	9 347
Río Grande barrio, Aguada Municipio	201	69	156	59	111	25	8 077	10 815	2 500-	5 742
Río Grande barrio, Jayuya Municipio	152	96	110	76	72	31	13 214	13 750	4 250	6 388
Río Grande barrio, Morovis Municipio	165	99	137	65	120	28	15 259	16 595	2 917	5 660
Río Grande barrio, Rincón Municipio	268	189	203	119	92	79	12 364	13 750	5 859	6 729
Río Grande zona urbana, Río Grande Municipio	2 558	2 091	2 047	1 584	1 305	884	15 775	18 511	6 974	8 406
Río Grande barrio-pueblo, Río Grande Municipio	381	247	260	187	152	104	11 111	13 468	7 262	10 448
Río Hondo barrio, Comerío Municipio	331	197	254	147	154	76	12 519	12 344	4 265	4 840
Río Hondo barrio, Mayagüez Municipio	762	630	590	533	432	313	16 166	17 741	6 830	9 463
Río Jueyes barrio, Salinas Municipio	626	466	468	360	349	164	10 918	13 265	3 795	5 481

Table 10. **Work Status and Income in 1999: 2000**—Con.

[Data based on a sample (except Tables 65-68). For information on confidentiality protection, coverage, sampling error, and nonsampling error, see Appendix G.
For location of definitions, see "How to Use This Census Report"]

Puerto Rico Municipio Municipio Subdivision and Place Subbarrio	Population 16 years and over, worked in 1999						Median income in 1999 (dollars)			Per capita income in 1999 (dollars)
	Total		Worked 40 or more weeks							
			Total		Full-time, year-round					
	Male	Female	Male	Female	Male	Female	Households	Families	Nonfamily households	
MUNICIPIO SUBDIVISION AND PLACE—Con.										
Río Lajas comunidad, Dorado Municipio	432	249	358	200	276	124	10 167	11 889	2 500	5 639
Río Lajas barrio, Dorado Municipio	463	283	385	234	284	133	9 831	11 694	2 500-	5 734
Río Lajas barrio, Toa Alta Municipio	445	294	385	201	258	116	18 986	20 717	4 922	7 159
Río Prieto barrio, Lares Municipio	110	40	91	32	31	17	8 684	9 572	3 438	3 885
Río Prieto barrio, Yauco Municipio	181	43	95	4	16	-	6 743	7 462	3 490	2 779
Ríos barrio, Patillas Municipio	67	52	60	41	42	18	9 130	10 536	5 833	5 422
Robles barrio, Aibonito Municipio	739	593	583	492	466	318	13 707	15 549	6 885	6 035
Robles barrio, San Sebastián Municipio	265	202	229	145	169	69	11 412	14 258	5 435	4 753
Rocha barrio, Moca Municipio	694	414	469	260	285	124	9 225	11 152	4 831	4 506
Roncador barrio, Utuado Municipio	86	34	72	26	33	12	10 250	15 104	4 643	3 774
Roosevelt Roads comunidad	1 580	710	1 476	508	1 254	379	30 570	30 746	3 750	14 304
Ceiba Municipio (part)	1 580	710	1 476	508	1 254	379	30 570	30 746	3 750	14 304
Naguabo Municipio (part)	-	-	-	-	-	-	-	-	-	-
Rosario barrio, Mayagüez Municipio	338	208	286	155	183	65	10 680	12 674	2 955	8 570
Rosario Alto barrio, San Germán Municipio	192	89	137	77	89	45	13 512	15 521	2 500-	6 400
Rosario Bajo barrio, San Germán Municipio	295	214	222	174	166	123	13 681	15 565	5 179	13 059
Rosario Peñón barrio, San Germán Municipio	155	78	129	55	103	48	12 039	16 016	6 429	5 807
Rosa Sánchez comunidad, Yabucoa Municipio	190	102	142	90	73	36	11 761	13 472	4 028	4 119
Rubias barrio, Yauco Municipio	66	18	59	7	14	7	10 000	10 577	3 750	3 256
Rucio barrio, Peñuelas Municipio	217	89	139	70	52	47	11 471	13 281	2 500-	4 506
Rufina barrio, Guayanilla Municipio	11	6	6	-	-	-	3 203	3 828	2 500-	2 075
Sábalos barrio, Mayagüez Municipio	1 850	1 546	1 426	1 179	907	604	14 853	16 147	7 311	8 189
Sabana barrio, Luquillo Municipio	348	288	298	255	221	146	12 750	16 167	3 824	6 029
Sabana barrio, Orocovis Municipio	171	77	144	63	100	32	7 193	9 000	4 115	3 104
Sabana barrio, Vega Alta Municipio	2 207	1 505	1 737	1 141	1 311	622	12 378	14 234	6 930	7 389
Sabana comunidad	269	179	227	115	141	80	10 594	11 572	3 287	4 026
Vega Alta Municipio (part)	9	8	9	3	-	3	2 917	8 000	2 500-	2 761
Vega Baja Municipio (part)	260	171	218	112	141	77	10 967	11 865	3 843	4 094
Sabana Abajo barrio, Carolina Municipio	12 604	11 770	10 386	9 318	7 465	6 036	20 185	22 880	9 889	10 121
Sabana Eneas comunidad, San Germán Municipio	242	222	204	142	107	79	9 646	10 680	5 750	4 122
Sabana Eneas barrio, San Germán Municipio	297	264	252	160	143	97	9 963	11 199	5 473	4 628
Sabana Grande zona urbana, Sabana Grande Municipio	1 657	1 438	1 320	1 068	843	707	14 970	19 519	6 669	7 325
Sabana Grande barrio-pueblo, Sabana Grande Municipio	278	258	222	193	140	138	9 883	11 098	7 500	5 967
Sabana Grande barrio, Utuado Municipio	182	119	119	105	66	53	8 869	10 179	5 227	6 109
Sabana Grande Abajo barrio, San Germán Municipio	526	451	354	303	234	191	20 482	22 642	11 250	7 784
Sabana Hoyos comunidad, Arecibo Municipio	389	243	255	187	182	119	14 423	15 239	6 016	7 314
Sabana Hoyos barrio, Arecibo Municipio	2 266	1 261	1 685	955	1 115	554	12 375	14 010	5 966	7 530
Sabana Llana barrio, Juana Díaz Municipio	1 407	1 032	1 159	777	778	467	13 378	14 165	6 591	5 062
Sabana Llana Norte barrio, San Juan Municipio	5 726	4 892	4 410	3 562	2 976	2 210	13 921	16 438	7 398	8 238
Sabana Llana Sur barrio, San Juan Municipio	8 877	8 888	7 237	6 966	5 251	4 580	23 382	27 049	13 661	11 987
Sabana Seca comunidad, Toa Baja Municipio	1 180	817	941	641	668	427	14 519	18 130	5 523	7 313
Sabana Seca barrio, Toa Baja Municipio	11 970	9 910	10 062	8 010	7 708	5 364	20 648	22 931	9 938	9 683
Sabana Yeguas barrio, Lajas Municipio	584	492	454	390	335	257	16 765	19 898	5 216	11 731
Sabanetas barrio, Mayagüez Municipio	834	505	600	391	420	209	11 582	13 140	4 610	6 972
Sabanetas barrio, Ponce Municipio	996	871	739	681	536	345	14 685	16 849	6 831	8 439
Saco barrio, Ceiba Municipio	317	235	234	187	94	83	13 043	13 852	8 403	8 955
St. Just barrio, Trujillo Alto Municipio	2 777	2 443	2 334	2 054	1 833	1 440	22 488	25 724	13 635	10 781
Saliente barrio, Jayuya Municipio	108	55	76	50	26	19	11 397	12 125	5 875	4 599
Salinas zona urbana, Salinas Municipio	858	912	693	677	489	421	11 854	14 360	5 785	7 345
Salinas barrio-pueblo, Salinas Municipio	410	364	316	256	196	177	10 714	12 568	6 127	6 264
Saltillo barrio, Adjuntas Municipio	405	245	279	165	158	70	11 175	11 513	5 948	4 402
Salto barrio, Cidra Municipio	-	6	-	-	-	-	16 250	16 250	-	4 920
Salto barrio, San Sebastián Municipio	576	375	477	286	303	163	12 400	14 673	5 167	6 829
Salto Abajo barrio, Utuado Municipio	913	706	725	482	438	269	12 773	14 472	4 420	5 779
Salto Arriba barrio, Utuado Municipio	94	60	72	34	40	8	16 979	16 071	15 250	6 565
Saltos barrio, Orocovis Municipio	530	250	359	169	168	76	9 405	9 770	3 203	3 820
San Antón barrio, Carolina Municipio	2 189	2 217	1 762	1 700	1 362	1 208	19 783	20 349	16 345	9 798
San Antón barrio, Ponce Municipio	1 815	1 585	1 472	1 205	1 007	751	14 940	17 520	7 488	9 267
San Antonio comunidad, Aguadilla Municipio	428	184	350	148	208	76	11 013	11 794	4 356	5 694
San Antonio barrio, Caguas Municipio	518	279	390	197	306	116	13 384	14 855	7 095	6 199
San Antonio comunidad, Dorado Municipio	1 125	887	918	648	518	349	12 477	14 160	7 170	5 832
San Antonio comunidad, Quebradillas Municipio	237	142	176	101	118	51	9 398	9 954	4 271	4 998
San Antonio barrio, Quebradillas Municipio	995	543	775	368	363	134	10 712	12 050	3 063	4 550
San Germán zona urbana, San Germán Municipio	2 127	1 855	1 590	1 381	1 087	814	13 473	17 845	6 925	8 240
San Germán barrio-pueblo, San Germán Municipio	531	475	386	387	282	236	9 512	15 053	5 750	7 191
San Ildefonso barrio, Coamo Municipio	1 577	1 257	1 240	1 037	909	682	15 634	16 256	6 563	7 019
San Isidro comunidad, Canóvanas Municipio	1 265	864	905	601	577	344	11 173	12 500	5 099	5 143
San Isidro barrio, Culebra Municipio	-	-	-	-	-	-	-	-	-	-
San José barrio, Quebradillas Municipio	394	328	325	255	232	174	13 560	17 530	5 353	6 081
San José comunidad, Toa Baja Municipio	607	309	507	262	382	172	11 237	12 301	2 500-	5 201
San Juan zona urbana, San Juan Municipio	84 443	77 442	68 034	59 965	49 021	38 631	17 414	20 743	10 927	12 531
San Juan Antiguo barrio, San Juan Municipio	1 265	1 287	954	976	652	649	9 551	12 747	7 110	12 247
San Lorenzo barrio, Morovis Municipio	104	67	73	48	29	31	6 306	6 799	4 118	2 772
San Lorenzo zona urbana, San Lorenzo Municipio	1 464	1 301	1 175	1 046	825	661	12 267	14 669	6 250	8 568
San Lorenzo barrio-pueblo, San Lorenzo Municipio	371	352	292	291	198	166	10 877	14 339	5 941	10 612
San Patricio barrio, Ponce Municipio	76	56	57	26	21	12	8 864	10 921	5 192	3 931
San Salvador barrio, Caguas Municipio	611	334	441	275	273	166	10 372	11 800	3 194	4 651
San Sebastián zona urbana, San Sebastián Municipio	1 797	1 212	1 281	859	754	379	10 752	13 510	4 384	5 945

Table 10. **Work Status and Income in 1999: 2000**—Con.

[Data based on a sample (except Tables 65-68). For information on confidentiality protection, coverage, sampling error, and nonsampling error, see Appendix G.
For location of definitions, see "How to Use This Census Report"]

Puerto Rico Municipio Municipio Subdivision and Place Subbarrio	Population 16 years and over, worked in 1999						Median income in 1999 (dollars)			Per capita income in 1999 (dollars)
	Total		Worked 40 or more weeks							
			Total		Full-time, year-round					
	Male	Female	Male	Female	Male	Female	Households	Families	Nonfamily households	
MUNICIPIO SUBDIVISION AND PLACE—Con.										
San Sebastián barrio-pueblo, San Sebastián Municipio	255	154	146	108	88	24	7 018	8 618	4 178	4 409
Santa Bárbara comunidad, Canóvanas Municipio	857	571	593	468	320	280	11 624	13 143	2 679	4 429
Santa Catalina barrio, Coamo Municipio	219	108	197	91	142	45	9 692	11 636	3 859	4 571
Santa Clara comunidad, Aguas Buenas Municipio	248	133	210	90	91	52	14 609	13 516	6 429	5 244
Santa Cruz barrio, Carolina Municipio	442	279	397	207	291	112	17 500	20 691	6 344	10 348
Santa Isabel zona urbana, Santa Isabel Municipio	1 000	907	711	666	460	344	12 115	14 984	6 227	5 711
Santa Isabel barrio-pueblo, Santa Isabel Municipio	942	809	671	613	440	329	12 640	15 833	6 091	5 923
Santa Isabel barrio, Utuado Municipio	92	55	60	27	31	14	8 393	10 046	5 714	3 270
Santana barrio, Arecibo Municipio	959	697	807	520	553	325	17 713	19 536	5 958	9 872
Santana barrio, Sabana Grande Municipio	1 514	1 293	1 184	962	705	636	16 420	19 629	5 547	7 389
Santa Olaya barrio, Bayamón Municipio	1 195	668	946	474	698	337	12 813	14 673	6 167	6 216
Santa Rosa barrio, Guaynabo Municipio	4 171	3 450	3 723	2 919	2 996	1 862	31 600	35 810	13 000	15 579
Santa Rosa barrio, Lajas Municipio	298	183	221	131	149	96	13 278	13 453	4 940	8 102
Santa Rosa barrio, Utuado Municipio	-	-	-	-	-	-	-	-	-	-
Santiago barrio, Camuy Municipio	56	83	32	64	18	58	10 461	11 212	2 500-	3 878
Santiago y Lima barrio, Naguabo Municipio	197	44	169	28	85	23	8 606	9 856	3 611	4 745
Santo Domingo comunidad, Peñuelas Municipio	494	344	403	272	271	151	10 822	12 377	2 500-	4 217
Santo Domingo barrio, Peñuelas Municipio	983	745	826	556	574	326	12 607	13 971	4 063	4 742
Santurce barrio, San Juan Municipio	19 742	16 678	15 870	12 587	11 142	7 269	14 073	15 768	10 777	12 712
Sardinera barrio, Fajardo Municipio	254	161	231	143	157	92	19 054	21 174	13 897	11 739
Segundo barrio, Ponce Municipio	1 594	1 096	1 105	668	626	323	8 320	10 443	5 380	5 386
Sexto barrio, Ponce Municipio	610	448	426	335	271	168	8 005	9 922	4 219	4 432
Sierra Alta barrio, Yauco Municipio	212	70	146	49	63	36	6 120	7 109	2 500-	7 573
Sierra Baja barrio, Guayanilla Municipio	100	73	64	48	33	35	8 427	8 710	6 250	3 739
Sonador barrio, San Sebastián Municipio	299	222	207	163	123	87	12 169	13 712	5 170	6 009
Sonadora barrio, Aguas Buenas Municipio	510	452	409	396	215	194	17 478	19 667	6 094	8 389
Sonadora barrio, Guaynabo Municipio	312	124	273	83	195	48	13 214	15 962	7 344	6 159
Stella comunidad, Rincón Municipio	236	168	183	114	139	80	11 188	15 573	4 688	5 128
Suárez comunidad, Loíza Municipio	326	220	211	164	158	94	8 125	9 211	3 846	3 933
Sud barrio, Cidra Municipio	669	488	525	351	360	252	12 052	13 963	6 845	6 396
Sumidero barrio, Aguas Buenas Municipio	1 482	1 084	1 260	791	780	474	13 095	14 159	6 958	6 251
Sumido barrio, Cayey Municipio	165	85	122	57	53	49	8 906	15 163	2 727	5 370
Susúa barrio, Sabana Grande Municipio	524	261	383	218	228	83	11 194	12 400	2 500-	5 362
Susúa Alta barrio, Yauco Municipio	820	542	594	431	445	280	14 533	16 027	5 694	5 709
Susúa Baja barrio, Guánica Municipio	654	342	474	233	249	128	8 898	10 299	4 968	4 003
Susúa Baja barrio, Yauco Municipio	2 377	1 742	1 892	1 308	1 337	753	14 082	16 192	6 509	7 418
Tabonuco barrio, Sabana Grande Municipio	64	40	48	31	41	23	9 152	9 500	8 750	4 569
Talante barrio, Maunabo Municipio	145	141	97	105	31	48	9 957	10 313	6 250	4 220
Tallaboa comunidad, Peñuelas Municipio	230	86	188	67	69	34	13 242	19 559	8 859	4 820
Tallaboa Alta comunidad, Peñuelas Municipio	328	150	224	106	129	62	10 428	11 186	4 836	3 756
Tallaboa Alta barrio, Peñuelas Municipio	556	285	394	211	179	67	11 250	11 819	4 543	3 985
Tallaboa Poniente barrio, Peñuelas Municipio	124	91	86	75	54	60	11 792	14 545	4 659	5 029
Tallaboa Saliente barrio, Peñuelas Municipio	64	15	54	9	19	-	20 694	21 389	3 750	7 363
Tanamá barrio, Adjuntas Municipio	76	37	73	28	46	-	6 397	6 563	5 625	4 130
Tanamá barrio, Arecibo Municipio	639	401	466	302	296	217	12 256	13 804	5 735	5 751
Tejas barrio, Humacao Municipio	1 449	1 336	1 251	1 055	900	721	15 501	19 125	8 015	7 769
Tejas barrio, Las Piedras Municipio	1 749	1 288	1 409	1 041	1 004	760	16 285	17 321	8 185	6 786
Tejas barrio, Yabucoa Municipio	459	289	351	231	182	95	11 542	14 208	3 810	4 713
Tercero barrio, Ponce Municipio	130	92	105	52	60	40	8 102	7 656	8 750	3 976
Terranova barrio, Quebradillas Municipio	624	531	469	388	267	169	12 937	14 741	5 417	6 565
Tetuán barrio, Utuado Municipio	72	23	45	23	29	7	6 892	7 422	4 659	2 408
Tibes barrio, Ponce Municipio	185	131	155	90	73	25	18 409	21 333	2 500	6 285
Tiburones comunidad, Barceloneta Municipio	107	69	89	41	83	27	11 118	16 129	2 500-	5 288
Tierras Nuevas Poniente comunidad, Manatí Municipio	438	393	334	297	255	194	16 143	19 004	5 677	12 728
Tierras Nuevas Poniente barrio, Manatí Municipio	821	527	634	388	428	216	12 398	13 786	7 000	6 050
Tierras Nuevas Saliente barrio, Manatí Municipio	1 141	870	918	648	713	435	17 963	20 519	5 823	12 508
Tijeras barrio, Juana Díaz Municipio	1 010	980	853	812	597	520	19 851	23 104	6 090	7 256
Toa Alta zona urbana, Toa Alta Municipio	861	574	676	507	434	287	15 549	17 092	4 375	8 241
Toa Alta barrio-pueblo, Toa Alta Municipio	100	71	66	71	40	21	7 742	10 000	2 609	3 796
Toa Baja zona urbana, Toa Baja Municipio	346	176	231	124	199	70	8 300	9 744	5 643	4 315
Toa Baja barrio-pueblo, Toa Baja Municipio	123	52	92	44	80	31	9 732	13 438	5 268	5 082
Toíta barrio, Cayey Municipio	1 218	823	1 045	628	697	360	15 174	16 625	7 264	6 261
Toíta barrio, Cidra Municipio	174	106	139	78	86	37	13 051	14 044	6 719	9 131
Tomás de Castro barrio, Caguas Municipio	4 221	3 517	3 494	2 925	2 514	2 013	19 451	22 175	7 644	8 269
Toro Negro barrio, Ciales Municipio	259	82	160	60	95	30	9 936	10 625	3 846	3 663
Torre barrio, Sabana Grande Municipio	348	215	263	162	104	76	12 939	13 226	10 357	4 808
Torrecilla Alta barrio, Canóvanas Municipio	1 244	927	906	773	551	491	13 042	14 236	3 950	4 819
Torrecilla Alta barrio, Loíza Municipio	-	-	-	-	-	-	-	-	-	-
Torrecilla Baja barrio, Loíza Municipio	330	271	209	223	147	125	7 138	10 324	2 800	3 743
Torrecillas barrio, Morovis Municipio	133	124	124	99	83	75	17 188	17 857	8 750	6 957
Tortugo barrio, San Juan Municipio	950	739	826	627	673	445	20 068	23 607	9 173	9 919
Trujillo Alto zona urbana, Trujillo Alto Municipio	10 782	9 886	9 078	8 060	7 203	5 636	24 239	27 033	11 180	11 624
Trujillo Alto barrio-pueblo, Trujillo Alto Municipio	148	132	142	114	109	45	15 818	16 446	10 385	5 923
Trujillo Bajo barrio, Carolina Municipio	2 008	2 004	1 654	1 580	1 214	1 106	25 734	27 574	8 700	9 914
Tuna barrio, San Germán Municipio	20	7	20	7	-	7	9 688	9 531	55 208	5 985
Turabo barrio, Caguas Municipio	2 607	2 308	2 085	1 821	1 429	1 067	14 192	16 632	6 342	8 213
Unibón barrio, Morovis Municipio	574	319	390	253	256	173	11 165	12 123	4 356	5 007
Universidad barrio, San Juan Municipio	450	532	415	431	242	198	17 581	21 146	11 795	13 810
Utuado zona urbana, Utuado Municipio	1 352	961	1 008	632	571	404	9 808	11 531	3 498	4 895
Utuado barrio-pueblo, Utuado Municipio	621	394	461	251	235	163	7 464	9 198	2 750	4 098
Vacas barrio, Villalba Municipio	528	350	440	275	304	157	14 116	14 675	4 183	5 180
Vaga barrio, Morovis Municipio	125	47	92	34	41	20	11 607	14 028	3 125	3 955

Table 10. **Work Status and Income in 1999: 2000**—Con.

[Data based on a sample (except Tables 65-68). For information on confidentiality protection, coverage, sampling error, and nonsampling error, see Appendix G.
For location of definitions, see "How to Use This Census Report"]

Puerto Rico Municipio Municipio Subdivision and Place Subbarrio	Population 16 years and over, worked in 1999						Median income in 1999 (dollars)			Per capita income in 1999 (dollars)
	Total		Worked 40 or more weeks							
			Total		Full-time, year-round					
	Male	Female	Male	Female	Male	Female	Households	Families	Nonfamily households	
MUNICIPIO SUBDIVISION AND PLACE—Con.										
Valenciano Abajo barrio, Juncos Municipio	709	542	518	404	315	258	17 424	19 460	6 188	8 229
Valenciano Arriba barrio, Juncos Municipio	234	154	188	105	130	69	13 854	17 105	5 625	5 970
Vayas barrio, Ponce Municipio	214	182	165	148	128	78	15 476	19 034	5 089	9 206
Vázquez comunidad, Salinas Municipio	443	187	362	132	184	61	11 504	13 023	4 222	6 332
Vega Alta zona urbana, Vega Alta Municipio	2 091	1 736	1 679	1 365	1 206	808	15 476	18 081	6 407	8 348
Vega Alta barrio-pueblo, Vega Alta Municipio	176	137	131	107	72	54	12 989	15 607	7 772	9 993
Vega Baja zona urbana, Vega Baja Municipio	4 916	3 714	3 877	2 684	2 732	1 667	13 007	14 851	6 313	6 879
Vega Baja barrio-pueblo, Vega Baja Municipio	115	55	89	44	41	30	8 407	10 321	4 655	5 281
Vega Redonda barrio, Comerío Municipio	208	75	147	48	103	23	12 981	15 357	10 288	4 634
Vegas barrio, Cayey Municipio	535	333	449	279	359	173	12 500	13 576	7 258	6 104
Vegas barrio, Yauco Municipio	10	9	5	9	-	-	4 688	4 688	-	8 049
Vegas Abajo barrio, Adjuntas Municipio	93	52	52	30	21	8	7 159	7 917	2 500-	3 967
Vegas Arriba barrio, Adjuntas Municipio	131	54	124	54	74	11	6 792	7 396	5 515	3 310
Veguitas barrio, Jayuya Municipio	692	528	494	401	255	215	12 941	13 976	4 961	5 079
Victoria barrio, Aguadilla Municipio	347	285	232	225	154	150	9 684	10 675	5 040	6 121
Vieques comunidad, Loíza Municipio	467	351	313	247	147	143	6 259	6 818	3 382	2 822
Vieques zona urbana, Vieques Municipio	311	179	243	141	133	51	7 974	10 022	6 250	4 513
Villalba zona urbana, Villalba Municipio	650	436	504	291	361	195	9 976	11 263	5 481	4 763
Villalba barrio-pueblo, Villalba Municipio	155	127	109	61	69	34	8 977	10 045	5 167	5 723
Villalba Abajo barrio, Villalba Municipio	487	337	375	256	197	170	12 551	14 909	5 991	5 453
Villalba Arriba barrio, Villalba Municipio	1 132	807	886	625	639	399	13 151	17 515	4 205	5 229
Viví Abajo barrio, Utuado Municipio	430	317	306	247	200	149	12 232	13 895	5 114	6 208
Viví Arriba barrio, Utuado Municipio	53	24	33	20	28	10	6 957	7 708	4 615	3 528
Voladoras barrio, Moca Municipio	856	562	671	419	483	268	11 278	12 660	4 384	5 440
Yabucoa zona urbana, Yabucoa Municipio	1 033	786	743	570	450	332	11 854	15 049	5 234	7 144
Yabucoa barrio-pueblo, Yabucoa Municipio	512	349	328	247	219	127	11 442	15 149	5 240	6 107
Yahuecas barrio, Adjuntas Municipio	321	140	246	125	104	63	10 729	13 125	3 750	5 366
Yauco zona urbana, Yauco Municipio	3 502	2 719	2 795	2 168	1 886	1 243	13 622	16 133	5 805	7 212
Yauco barrio-pueblo, Yauco Municipio	673	414	522	305	288	120	8 170	10 188	4 761	6 201
Yaurel comunidad, Arroyo Municipio	218	91	166	67	58	34	9 764	11 496	4 016	3 761
Yaurel barrio, Arroyo Municipio	291	146	210	117	85	47	9 491	11 339	4 014	4 028
Yayales barrio, Adjuntas Municipio	91	71	63	61	44	41	9 479	9 750	3 654	3 962
Yeguada barrio, Camuy Municipio	491	342	410	268	247	158	14 615	17 048	7 865	6 156
Yeguada barrio, Vega Baja Municipio	300	233	248	204	186	140	20 208	19 375	21 042	9 376
Zamas barrio, Jayuya Municipio	94	91	75	71	61	29	12 885	15 333	3 750	5 495
Zanja barrio, Camuy Municipio	605	438	480	354	291	245	14 734	15 665	7 417	5 963
Zarzal barrio, Río Grande Municipio	2 694	2 011	2 005	1 675	1 517	1 034	17 929	19 783	5 238	7 952
SUBBARRIO										
Aguada Municipio	8 074	4 645	6 117	3 362	3 749	1 637	11 384	12 869	4 420	6 100
Aguada barrio-pueblo	231	149	174	123	128	68	9 468	11 827	5 987	9 750
California subbarrio	124	55	86	50	68	26	12 045	18 125	9 432	17 910
Rosario subbarrio	107	94	88	73	60	42	8 135	9 429	4 063	4 469
Aguadilla Municipio	11 899	7 633	9 007	5 429	6 183	3 332	11 476	13 320	5 681	6 996
Aguadilla barrio-pueblo	715	440	529	280	348	155	7 531	9 800	3 951	6 871
Higüey subbarrio	94	100	51	77	39	18	6 250	6 439	4 347	3 770
Iglesia subbarrio	45	8	32	-	25	-	9 940	30 714	8 482	21 671
Nuevo subbarrio	99	85	88	57	67	48	11 094	14 531	4 583	5 289
Santa Bárbara subbarrio	70	75	47	47	28	30	4 402	6 719	3 293	4 369
Tamarindo subbarrio	330	130	272	85	165	45	8 239	11 332	4 262	9 547
Aibonito Municipio	4 322	3 174	3 583	2 581	2 521	1 617	12 725	14 676	5 940	6 579
Aibonito barrio-pueblo	575	444	443	304	310	166	11 144	14 782	4 554	6 699
Pueblo Norte subbarrio	212	138	166	100	104	47	9 868	19 792	4 681	6 784
Pueblo Sur subbarrio	363	306	277	204	206	119	11 769	13 811	4 392	6 656
Añasco Municipio	5 363	3 990	4 430	3 103	3 098	2 023	12 620	14 830	5 121	6 613
Añasco barrio-pueblo	214	105	174	73	103	58	11 674	14 028	7 163	7 844
Cuartel Cuarto subbarrio	152	74	124	55	83	44	12 438	14 722	9 063	6 348
Cuartel Primero subbarrio	28	21	23	14	15	14	5 417	3 625	7 000	4 663
Cuartel Segundo subbarrio	10	-	10	-	-	-	36 250	36 250	-	10 800
Cuartel Tercero subbarrio	24	10	17	4	5	-	11 563	15 714	2 500-	22 239
Arecibo Municipio	18 379	12 460	14 367	9 292	9 436	5 583	12 496	15 150	6 170	7 290
Arecibo barrio-pueblo	1 323	1 131	1 008	854	656	536	8 462	10 595	5 112	6 511
Buenos Aires subbarrio	136	68	82	33	18	24	9 265	9 375	8 750	5 660
Jareales subbarrio	-	-	-	-	-	-	-	-	-	-
La Cruz subbarrio	27	6	27	6	18	-	6 979	9 091	5 521	4 616
Miramar subbarrio	361	288	276	221	193	127	11 142	14 028	7 656	8 966
Monserrate subbarrio	12	28	12	22	12	6	4 300	4 300	-	2 149
Rosario subbarrio	34	9	17	9	17	9	9 167	50 833	3 958	24 550
San Felipe subbarrio	106	112	95	83	84	53	10 045	11 830	8 646	5 068
San Luis subbarrio	613	586	476	461	291	305	6 864	8 995	3 451	5 914
Vigía subbarrio	34	34	23	19	23	12	11 875	12 981	6 250	5 051
Arroyo Municipio	2 960	2 358	2 167	1 749	1 265	1 011	11 484	13 093	5 750	5 797
Arroyo barrio-pueblo	188	189	147	130	127	81	9 774	14 648	4 427	5 548
Cuatro Calles subbarrio	25	54	21	39	12	16	17 500	19 375	9 000	6 087
Pueblo Este subbarrio	147	113	119	78	108	60	9 554	13 942	3 485	5 596
Pueblo Oeste subbarrio	16	22	7	13	7	5	8 250	9 219	7 794	4 184
Cabo Rojo Municipio	9 523	6 809	7 670	5 267	5 185	2 903	13 580	15 852	6 883	8 070
Cabo Rojo barrio-pueblo	188	182	153	144	101	88	11 111	14 088	6 901	6 808
Pueblo Norte subbarrio	104	127	74	95	58	58	13 365	16 346	7 609	7 923
Pueblo Nuevo subbarrio	13	23	13	17	-	8	8 333	17 955	2 500-	5 090
Pueblo Sud subbarrio	71	32	66	32	43	22	10 119	11 815	6 823	5 618

Table 10. **Work Status and Income in 1999: 2000**—Con.

[Data based on a sample (except Tables 65-68). For information on confidentiality protection, coverage, sampling error, and nonsampling error, see Appendix G.
For location of definitions, see "How to Use This Census Report"]

Puerto Rico Municipio Municipio Subdivision and Place Subbarrio	Population 16 years and over, worked in 1999						Median income in 1999 (dollars)			Per capita income in 1999 (dollars)
	Total		Worked 40 or more weeks							
			Total		Full-time, year-round					
	Male	Female	Male	Female	Male	Female	Households	Families	Nonfamily households	
SUBBARRIO—Con.										
Cayey Municipio	8 627	5 984	6 876	4 561	4 734	2 787	13 452	15 939	6 148	7 027
Cayey barrio-pueblo	2 473	2 286	1 912	1 686	1 116	944	11 986	15 611	5 533	7 657
Pueblo Norte subbarrio	1 477	1 371	1 119	1 018	727	638	14 105	18 311	5 705	7 985
Pueblo Sur subbarrio	996	915	793	668	389	306	10 138	13 037	5 360	7 264
Fajardo Municipio	7 747	6 019	6 292	4 667	4 487	3 025	15 410	18 387	7 216	7 852
Fajardo barrio-pueblo	2 859	2 195	2 159	1 652	1 440	1 050	11 718	14 465	6 019	7 131
Pueblo Este subbarrio	65	65	44	55	27	50	13 281	14 125	7 125	7 008
Pueblo Norte subbarrio	880	824	607	602	410	353	10 231	12 472	6 129	5 966
Pueblo Oeste subbarrio	991	660	801	506	496	336	11 829	15 432	5 333	7 450
Pueblo Sur subbarrio	103	61	83	57	64	47	8 781	9 569	6 771	11 615
Puerto Real subbarrio	820	585	624	432	443	264	13 775	16 955	7 143	7 915
Guayanilla Municipio	3 703	2 442	2 683	1 753	1 712	1 056	11 361	13 187	5 231	5 954
Guayanilla barrio-pueblo	806	632	625	474	399	258	14 968	17 697	8 080	7 642
Poblado Sitios subbarrio	571	503	461	400	297	233	17 339	20 952	6 944	8 448
Pueblo subbarrio	235	129	164	74	102	25	11 179	11 622	10 272	5 812
Humacao Municipio	10 565	8 526	8 338	6 291	5 451	3 836	14 345	16 652	6 635	7 677
Humacao barrio-pueblo	837	667	631	495	385	267	14 864	20 000	7 365	9 233
San Francisco subbarrio	552	344	410	262	240	143	20 000	22 446	7 454	11 023
San Juan subbarrio	5	-	5	-	5	-	7 250	4 531	9 643	3 517
Santiago subbarrio	77	109	46	75	40	43	15 865	18 819	7 000	8 475
Santo Domingo subbarrio	203	214	170	158	100	81	12 287	14 962	6 894	6 706
Juana Díaz Municipio	8 601	5 825	6 704	4 363	4 408	2 587	12 892	14 451	5 443	5 632
Juana Díaz barrio-pueblo	684	454	501	286	265	150	12 074	15 792	6 806	9 595
Pueblo Este subbarrio	216	168	154	114	66	75	9 055	13 125	6 094	7 021
Pueblo Norte subbarrio	100	44	82	31	29	16	16 016	17 688	8 750	7 026
Pueblo Oeste subbarrio	242	220	178	134	107	52	14 402	17 454	8 015	14 396
Pueblo Sur subbarrio	126	22	87	7	63	7	10 761	11 838	8 750	6 617
Juncos Municipio	6 431	4 824	5 017	3 667	3 480	2 373	13 072	14 672	5 805	6 369
Juncos barrio-pueblo	469	382	399	312	283	151	11 386	13 571	5 188	6 496
Pueblo Norte subbarrio	190	168	156	127	113	68	12 344	16 477	5 306	7 431
Pueblo Sur subbarrio	279	214	243	185	170	83	10 955	11 936	5 000	5 859
Manatí Municipio	7 958	5 524	6 186	4 133	4 447	2 568	12 796	14 828	5 996	7 502
Manatí barrio-pueblo	991	692	785	502	527	337	9 543	12 527	5 570	6 097
Pueblo Poniente subbarrio	197	168	130	119	105	76	9 708	14 815	5 370	8 250
Pueblo Saliente subbarrio	794	524	655	383	422	261	9 506	12 010	5 615	5 531
Maunabo Municipio	1 977	1 594	1 458	1 084	804	525	11 638	12 654	6 259	5 400
Maunabo barrio-pueblo	62	59	57	46	45	26	14 015	22 188	8 125	10 357
Pueblo Este subbarrio	43	43	38	30	32	26	14 485	30 417	8 375	12 182
Pueblo Oeste subbarrio	19	16	19	16	13	-	13 516	14 063	7 083	6 838
Mayagüez Municipio	17 646	13 125	13 218	9 638	8 643	5 213	11 775	15 226	4 943	8 003
Mayagüez barrio-pueblo	4 370	3 874	2 945	2 473	1 821	1 229	7 396	11 104	4 116	6 440
Candelaria subbarrio	603	543	303	295	182	114	3 450	11 484	2 500-	7 983
Cárcel subbarrio	1 558	1 362	1 129	961	711	510	9 317	12 215	5 418	7 796
Marina Meridional subbarrio	752	585	512	391	312	193	5 870	6 484	4 605	5 248
Marina Septentrional subbarrio	386	307	288	206	156	90	8 789	10 969	4 815	6 556
Río subbarrio	525	522	340	258	198	139	8 026	15 366	3 510	5 081
Salud subbarrio	546	555	373	362	262	183	9 150	10 396	5 505	4 694
Ponce Municipio	32 010	23 616	25 002	17 663	16 945	10 728	12 998	15 465	6 366	7 276
Canas Urbano barrio	3 490	3 212	2 868	2 460	1 963	1 545	14 808	18 616	7 505	8 214
Baldorioty de Castro subbarrio	1 780	1 456	1 484	1 125	993	812	14 985	17 827	6 752	8 223
Clausells subbarrio	586	541	496	436	360	247	13 294	16 553	7 377	6 074
Reparada subbarrio	1 124	1 215	888	899	610	486	15 441	20 539	8 133	9 303
Sabana Grande Municipio	4 814	3 355	3 711	2 562	2 158	1 538	12 485	14 685	5 663	6 164
Sabana Grande barrio-pueblo	278	258	222	193	140	138	9 883	11 098	7 500	5 967
Pueblo Norte subbarrio	156	127	124	86	72	54	9 000	8 839	8 681	5 581
Pueblo Sud subbarrio	122	131	98	107	68	84	13 063	20 197	6 836	6 427
Salinas Municipio	5 037	3 534	3 889	2 621	2 522	1 458	11 391	13 197	5 440	6 133
Aguirre barrio	2 114	1 527	1 600	1 119	1 112	719	11 905	13 489	6 693	6 775
Aguirre (Rural) subbarrio	1 611	1 182	1 274	876	847	536	12 125	14 063	6 743	7 215
Central Aguirre subbarrio	258	219	176	170	145	135	12 781	13 625	7 500	5 562
Coquí subbarrio	182	100	107	58	98	41	8 598	12 607	5 057	4 450
San Felipe subbarrio	63	26	43	15	22	7	9 471	9 236	15 000	8 296
San Germán Municipio	6 955	5 220	5 260	3 853	3 492	2 259	13 089	16 003	6 242	7 944
San Germán barrio-pueblo	531	475	386	387	282	236	9 512	15 053	5 750	7 191
Pueblo Central subbarrio	212	63	152	51	100	17	9 630	12 139	6 156	6 068
Pueblo Occidental subbarrio	173	228	127	204	104	147	8 478	16 010	5 924	7 316
Pueblo Oriental subbarrio	146	184	107	132	78	72	11 367	18 102	4 141	8 401
San Juan Municipio	87 127	79 482	70 290	61 635	50 666	39 795	17 367	20 640	10 835	12 437
Hato Rey Central barrio	3 846	3 266	3 117	2 586	2 169	1 630	13 064	14 117	10 855	9 477
Ciudad Nueva subbarrio	448	381	372	340	302	259	30 385	31 210	17 500	18 857
Floral Park subbarrio	400	250	367	211	253	137	17 895	33 654	11 473	14 200
Las Monjas subbarrio	1 551	1 378	1 238	1 032	834	611	12 327	11 600	13 814	9 437
Quintana subbarrio	1 447	1 257	1 140	1 003	780	623	10 922	12 347	7 721	6 829
Hato Rey Norte barrio	3 435	3 711	2 857	3 033	2 176	2 159	25 030	32 394	15 817	17 490
Eleanor Roosevelt subbarrio	1 096	1 091	918	854	714	635	22 256	32 900	10 996	19 485
El Vedado subbarrio	758	778	639	684	440	445	36 036	41 250	24 700	23 541
Martín Peña subbarrio	1 286	1 563	1 147	1 357	919	1 023	37 339	46 285	25 144	22 817
Puerto Nuevo subbarrio	295	279	153	138	103	56	4 349	4 578	2 500-	2 715
Hato Rey Sur barrio	2 634	2 988	1 952	2 104	1 359	1 339	20 625	31 085	14 432	14 167
Bella Vista subbarrio	495	547	464	441	348	360	33 493	40 000	30 875	24 430
Hyde Park subbarrio	1 168	1 541	854	1 107	593	684	20 616	32 634	13 847	14 013
La 37 subbarrio	347	338	196	213	117	92	12 039	25 074	10 243	12 472

Table 10. **Work Status and Income in 1999: 2000**—Con.

[Data based on a sample (except Tables 65-68). For information on confidentiality protection, coverage, sampling error, and nonsampling error, see Appendix G.
For location of definitions, see "How to Use This Census Report"]

Puerto Rico Municipio Municipio Subdivision and Place Subbarrio	Population 16 years and over, worked in 1999						Median income in 1999 (dollars)			Per capita income in 1999 (dollars)
	Total		Worked 40 or more weeks							
			Total		Full-time, year-round					
	Male	Female	Male	Female	Male	Female	Households	Families	Nonfamily households	
SUBBARRIO—Con.										
San Juan Municipio—Con.										
Hato Rey Sur barrio—Con.										
Santa Rita subbarrio	624	562	438	343	301	203	11 477	18 636	8 043	7 832
Oriente barrio	5 510	4 992	4 301	3 591	2 892	2 255	10 519	12 644	5 850	6 484
Borinquen subbarrio	191	137	149	72	96	54	9 295	12 102	4 009	4 352
López Sicardó subbarrio	2 152	2 324	1 643	1 684	1 023	995	12 039	14 070	6 856	7 560
San José subbarrio	3 167	2 531	2 509	1 835	1 773	1 206	9 726	11 917	5 446	5 889
Pueblo barrio	2 121	1 644	1 655	1 165	1 169	774	13 276	17 105	6 969	8 251
Buen Consejo subbarrio	513	403	363	251	272	136	11 070	11 885	4 692	5 325
Capetillo subbarrio	618	381	491	288	343	203	13 838	15 201	8 167	7 141
Monte Rey subbarrio	422	351	366	305	269	202	27 500	35 208	8 793	15 624
Río Piedras Antiguo subbarrio	120	124	110	52	67	37	10 809	19 773	8 250	5 768
Ubarri subbarrio	143	150	88	100	55	57	11 707	21 563	2 500-	8 891
Venezuela subbarrio	305	235	237	169	163	139	13 077	18 155	7 216	6 505
San Juan Antiguo barrio	1 265	1 287	954	976	652	649	9 551	12 747	7 110	12 247
Ballajá subbarrio	-	-	-	-	-	-	-	-	-	-
Catedral subbarrio	95	100	95	81	52	66	29 583	42 159	27 604	27 087
Marina subbarrio	70	110	59	67	34	61	19 643	28 750	11 477	18 184
Mercado subbarrio	205	294	177	226	113	151	8 984	12 644	4 679	17 903
Puerta de Tierra subbarrio	477	351	248	224	153	152	5 707	6 791	3 318	6 108
San Cristóbal subbarrio	245	265	225	235	199	109	11 743	23 621	9 340	19 267
San Francisco subbarrio	173	167	150	143	101	110	11 083	30 357	8 162	14 946
Santurce barrio	19 742	16 678	15 870	12 587	11 142	7 269	14 073	15 768	10 777	12 712
Alto del Cabro subbarrio	325	205	291	138	249	106	18 696	25 217	16 333	16 901
Bayola subbarrio	180	124	120	100	94	69	23 828	30 000	19 350	14 214
Bolívar subbarrio	297	236	240	187	127	73	15 326	19 643	5 878	9 092
Buenos Aires subbarrio	173	188	116	112	92	71	8 682	9 327	7 159	6 226
Campo Alegre subbarrio	191	166	154	147	85	76	15 446	18 000	12 829	12 222
Chícharo subbarrio	136	96	118	79	83	66	16 016	20 588	9 471	6 819
Condadito subbarrio	161	185	121	139	79	94	13 375	11 250	13 789	9 052
Condado subbarrio	1 899	1 549	1 703	1 319	1 294	768	39 817	50 278	29 265	38 636
Figueroa subbarrio	344	159	248	87	189	57	14 914	15 907	9 698	7 786
Gandul subbarrio	566	337	276	209	121	93	10 187	11 537	4 758	9 706
Herrera subbarrio	485	306	351	228	253	142	14 556	15 469	10 288	6 587
Hipódromo subbarrio	338	488	259	335	128	182	15 000	22 571	9 188	10 746
Hoare subbarrio	-	-	-	-	-	-	-	-	-	-
Isla Grande subbarrio	124	173	124	115	80	62	7 210	12 250	6 767	7 044
Las Casas subbarrio	908	878	668	577	413	339	6 845	7 155	4 566	3 732
Las Marías subbarrio	321	322	275	272	227	166	35 658	40 341	35 461	24 768
Las Palmas subbarrio	356	351	291	276	183	121	8 317	8 925	7 283	5 261
La Zona subbarrio	268	189	219	143	152	64	10 784	13 750	5 224	5 573
Loíza subbarrio	521	434	443	346	294	174	13 099	15 594	8 984	6 105
Machuchal subbarrio	260	235	206	176	150	120	18 583	18 723	13 355	8 984
María Moczó subbarrio	456	455	333	337	238	198	14 190	16 037	9 545	6 221
Marruecos subbarrio	-	-	-	-	-	-	-	-	-	-
Martín Peña subbarrio	143	130	106	67	80	13	15 987	16 528	15 500	7 210
Melilla subbarrio	201	217	169	170	95	73	9 840	16 875	7 656	5 706
Merhoff subbarrio	475	515	345	353	189	168	9 421	11 185	7 466	5 429
Minillas subbarrio	367	253	278	211	230	111	12 279	12 100	10 556	16 750
Miramar subbarrio	1 390	1 383	1 232	1 141	1 026	802	30 951	45 694	19 691	32 910
Monteflores subbarrio	393	482	333	388	275	239	21 393	22 036	12 283	13 229
Obrero subbarrio	2 288	1 634	1 753	1 137	1 136	579	10 380	13 296	6 775	6 526
Ocean Park subbarrio	763	454	692	400	469	279	33 239	40 682	25 278	22 031
Parque subbarrio	1 096	824	923	733	730	468	38 674	54 044	30 759	44 884
Pozo del Hato subbarrio	66	22	52	15	43	15	19 545	23 750	18 864	16 333
Pulguero subbarrio	216	193	202	163	152	107	16 667	18 520	5 417	8 063
Sagrado Corazón subbarrio	387	302	344	221	260	146	18 533	29 643	11 250	16 447
San Juan Moderno subbarrio	233	238	176	170	129	138	10 843	30 919	7 112	17 774
San Mateo subbarrio	474	557	428	474	264	248	25 577	32 756	23 295	19 467
Seboruco subbarrio	464	342	411	232	289	91	11 107	12 430	7 227	6 180
Shanghai subbarrio	1 164	1 098	879	644	539	351	5 696	6 272	4 167	3 356
Tras Talleres subbarrio	445	372	348	285	254	184	13 694	15 325	4 313	6 928
Villa Palmeras subbarrio	451	279	327	209	250	82	7 087	9 375	5 000	4 827
Universidad barrio	450	532	415	431	242	198	17 581	21 146	11 795	13 810
Amparo subbarrio	-	-	-	-	-	-	-	-	-	-
Auxilio Mutuo subbarrio	184	186	184	173	100	88	20 439	22 679	9 500	17 814
Institución subbarrio	46	25	30	25	23	11	58 214	59 643	31 250	27 781
Valencia subbarrio	220	321	201	233	119	99	15 799	16 790	12 045	9 045
San Sebastián Municipio	7 891	4 987	5 834	3 676	3 541	1 915	10 962	12 458	4 820	5 681
San Sebastián barrio-pueblo	255	154	146	108	88	24	7 018	8 618	4 178	4 409
Norzagaray subbarrio	124	101	73	69	47	12	6 868	8 722	4 364	4 566
Urréjola subbarrio	131	53	73	39	41	12	7 368	8 529	3 690	4 209
Yauco Municipio	8 485	5 518	6 650	4 152	4 228	2 555	11 924	13 584	5 515	6 434
Yauco barrio-pueblo	673	414	522	305	288	120	8 170	10 188	4 761	6 201
Pueblo Norte subbarrio	545	323	406	229	239	61	7 426	9 538	4 301	5 052
Pueblo Sud subbarrio	128	91	116	76	49	59	12 986	14 549	8 708	12 286

Table 11. **Earnings in 1999 of Full-Time, Year-Round Workers, by Sex: 2000**

[Data based on a sample (except Tables 65-68). For information on confidentiality protection, coverage, sampling error, and nonsampling error, see Appendix G.
For location of definitions, see "How to Use This Census Report"]

Puerto Rico Municipio Municipio Subdivision Place	Male						Female					
			Earnings in 1999						Earnings in 1999			
	Workers with earnings	Median earnings in 1999 (dollars)	$1 to $24,999 or loss	$25,000 to $49,999	$50,000 to $99,999	$100,000 or more	Workers with earnings	Median earnings in 1999 (dollars)	$1 to $24,999 or loss	$25,000 to $49,999	$50,000 to $99,999	$100,000 or more
Puerto Rico	**387 994**	**17 097**	**268 228**	**80 099**	**30 783**	**8 884**	**255 251**	**15 698**	**201 211**	**41 917**	**10 272**	**1 851**
Adjuntas Municipio	1 118	12 342	981	78	43	16	581	12 519	513	55	13	-
Adjuntas barrio-pueblo	305	12 445	267	22	9	7	249	12 165	213	29	7	-
Adjuntas zona urbana (part)	305	12 445	267	22	9	7	249	12 165	213	29	7	-
Capáez barrio	38	15 278	27	7	-	4	16	16 667	10	6	-	-
Garzas barrio	51	10 625	51	-	-	-	18	12 500	18	-	-	-
Guayabo Dulce barrio	10	6 250	10	-	-	-	14	12 813	14	-	-	-
Guayo barrio	50	12 125	50	-	-	-	34	15 938	27	7	-	-
Guilarte barrio	59	13 438	53	-	6	-	12	12 857	12	-	-	-
Juan González barrio	63	12 072	56	7	-	-	21	18 906	21	-	-	-
Limaní barrio	23	13 906	23	-	-	-	5	16 250	5	-	-	-
Pellejas barrio	22	11 833	22	-	-	-	6	11 250	6	-	-	-
Portillo barrio	16	16 667	16	-	-	-	7	11 250	7	-	-	-
Portugués barrio	34	21 071	29	5	-	-	6	8 750	6	-	-	-
Saltillo barrio	158	11 423	141	12	-	5	70	11 458	57	7	6	-
Tanamá barrio	46	8 438	33	7	6	-	-	-	-	-	-	-
Vegas Abajo barrio	21	30 625	9	6	6	-	8	13 750	8	-	-	-
Adjuntas zona urbana (part)	-	-	-	-	-	-	-	-	-	-	-	-
Vegas Arriba barrio	74	9 537	67	-	7	-	11	20 536	11	-	-	-
Yahuecas barrio	104	11 667	95	-	9	-	63	15 208	57	6	-	-
Yayales barrio	44	14 231	32	12	-	-	41	11 576	41	-	-	-
Aguada Municipio	3 749	14 130	2 916	595	210	28	1 637	12 862	1 494	118	25	-
Aguada barrio-pueblo	128	17 333	88	25	15	-	68	11 500	68	-	-	-
Aguada zona urbana (part)	123	18 125	83	25	15	-	62	11 286	62	-	-	-
Asomante barrio	260	16 000	183	54	23	-	140	12 415	134	6	-	-
Aguada zona urbana (part)	70	25 893	30	24	16	-	28	14 000	22	6	-	-
Atalaya barrio	157	11 973	146	11	-	-	46	11 667	41	5	-	-
Carrizal barrio	93	16 625	76	9	8	-	39	20 391	33	-	6	-
Cerro Gordo barrio	145	13 292	126	19	-	-	54	11 618	54	-	-	-
Cruces barrio	179	13 092	137	24	18	-	82	15 833	82	-	-	-
Espinar barrio	193	18 854	125	53	7	8	74	13 929	74	-	-	-
Guanábano barrio	129	11 825	88	33	8	-	43	12 171	36	7	-	-
Luyando comunidad (part)	105	11 694	77	28	-	-	25	11 442	18	7	-	-
Guaniquilla barrio	245	13 603	215	16	14	-	143	14 716	113	17	13	-
Aguada zona urbana (part)	36	11 250	36	-	-	-	21	15 625	21	-	-	-
Guayabo barrio	307	22 039	175	86	46	-	138	12 125	127	11	-	-
Aguada zona urbana (part)	82	22 750	50	21	11	-	28	12 143	28	-	-	-
Jagüey barrio	202	11 350	156	46	-	-	71	11 378	63	8	-	-
Lagunas barrio	246	11 319	234	12	-	-	147	16 477	131	10	6	-
Mal Paso barrio	360	12 500	301	45	4	10	140	12 214	126	14	-	-
Luyando comunidad (part)	47	10 625	47	-	-	-	24	9 000	24	-	-	-
Mamey barrio	277	14 131	216	44	7	10	108	14 167	103	5	-	-
Marías barrio	132	14 167	106	12	14	-	46	12 222	46	-	-	-
Naranjo barrio	259	11 694	224	29	6	-	138	13 235	128	10	-	-
Luyando comunidad (part)	166	12 333	154	6	6	-	116	12 500	111	5	-	-
Piedras Blancas barrio	326	17 155	226	66	34	-	135	14 509	110	25	-	-
Aguada zona urbana (part)	7	13 750	7	-	-	-	-	-	-	-	-	-
Río Grande barrio	111	14 539	94	11	6	-	25	9 732	25	-	-	-
Aguadilla Municipio	6 183	16 640	4 268	1 309	495	111	3 312	14 538	2 706	460	124	22
Aguacate barrio	221	26 442	103	50	26	42	112	21 400	85	22	-	5
Aguadilla barrio-pueblo	348	11 875	294	48	6	-	155	11 417	138	17	-	-
Aguadilla zona urbana (part)	348	11 875	294	48	6	-	155	11 417	138	17	-	-
Arenales barrio	119	14 375	72	19	28	-	39	20 673	29	5	5	-
Borinquen barrio	896	14 150	706	96	82	12	425	13 942	328	70	27	-
Aguadilla zona urbana (part)	372	16 694	264	55	46	7	214	13 250	166	41	7	-
Caimital Alto barrio	358	16 071	277	50	31	-	195	14 341	173	11	11	-
Caimital Bajo barrio	412	14 891	350	57	-	5	250	13 929	223	18	5	4
Aguadilla zona urbana (part)	174	15 714	146	23	-	5	144	11 837	122	13	5	4
Camaceyes barrio	1 018	18 692	643	247	115	13	608	16 276	455	137	16	-
Aguadilla zona urbana (part)	157	18 125	114	34	9	-	130	11 232	111	19	-	-
Ceiba Alta barrio	83	15 521	71	12	-	-	58	12 500	46	-	12	-
Ceiba Baja barrio	285	20 037	183	57	29	16	117	21 250	91	5	13	8
Corrales barrio	710	14 113	603	83	24	-	417	12 379	366	45	6	-
Cabán comunidad	275	13 536	252	18	5	-	134	13 581	112	22	-	-
Guerrero barrio	474	16 607	285	189	-	-	70	11 917	67	3	-	-
Rafael Hernández comunidad	144	11 375	116	28	-	-	39	11 442	36	3	-	-
Maleza Alta barrio	222	36 250	72	78	66	6	179	17 917	121	39	14	5
Maleza Baja barrio	362	32 102	90	205	67	-	268	14 492	212	41	15	-
Montaña barrio	394	12 372	312	53	16	13	187	17 604	169	18	-	-
San Antonio comunidad	208	11 571	179	22	-	7	76	13 482	76	-	-	-
Palmar barrio	127	13 942	83	39	5	-	82	11 827	74	8	-	-
Victoria barrio	154	16 875	124	26	-	4	150	13 750	129	21	-	-
Aguadilla zona urbana (part)	123	19 219	93	26	-	4	110	16 500	96	14	-	-
Aguas Buenas Municipio	2 494	14 960	1 802	509	149	34	1 503	14 571	1 303	161	25	14
Aguas Buenas barrio-pueblo	106	11 618	97	9	-	-	113	12 461	96	12	5	-
Aguas Buenas zona urbana (part)	106	11 618	97	9	-	-	113	12 461	96	12	5	-
Bairoa barrio	184	19 722	124	34	26	-	82	11 919	73	9	-	-
Aguas Buenas zona urbana (part)	80	14 375	45	22	13	-	50	12 188	50	-	-	-
Bayamoncito barrio	71	19 107	43	21	7	-	38	11 304	38	-	-	-
Cagüitas barrio	179	11 703	173	6	-	-	94	13 125	94	-	-	-
Aguas Buenas zona urbana (part)	-	-	-	-	-	-	-	-	-	-	-	-
Jagüeyes barrio	396	19 611	212	123	55	6	177	15 804	154	18	5	-
Juan Asencio barrio	116	13 200	99	17	-	-	80	14 038	76	4	-	-
Mula barrio	441	15 518	330	81	14	16	245	14 763	190	37	8	10
Mulita barrio	6	23 750	6	-	-	-	6	23 750	6	-	-	-
Sonadora barrio	215	22 083	115	75	25	-	194	16 757	167	20	7	-
Sumidero barrio	780	14 086	603	143	22	12	474	14 458	409	61	-	4
Aguas Buenas zona urbana (part)	85	16 250	51	20	14	-	83	16 250	74	9	-	-
Santa Clara comunidad	91	16 033	76	7	8	-	52	11 700	43	9	-	-
Aibonito Municipio	2 521	14 527	1 981	385	127	28	1 617	13 180	1 390	158	60	9
Aibonito barrio-pueblo	310	15 682	230	70	10	-	166	15 125	138	28	-	-
Aibonito zona urbana (part)	310	15 682	230	70	10	-	166	15 125	138	28	-	-

Table 11. **Earnings in 1999 of Full-Time, Year-Round Workers, by Sex: 2000**—Con.

[Data based on a sample (except Tables 65-68). For information on confidentiality protection, coverage, sampling error, and nonsampling error, see Appendix G.
For location of definitions, see "How to Use This Census Report"]

Puerto Rico Municipio Municipio Subdivision Place	Male						Female					
			Earnings in 1999						Earnings in 1999			
	Workers with earnings	Median earnings in 1999 (dollars)	$1 to $24,999 or loss	$25,000 to $49,999	$50,000 to $99,999	$100,000 or more	Workers with earnings	Median earnings in 1999 (dollars)	$1 to $24,999 or loss	$25,000 to $49,999	$50,000 to $99,999	$100,000 or more
Aibonito Municipio—Con.												
Algarrobo barrio	21	23 594	15	-	6	-	34	11 875	25	-	-	9
Asomante barrio	344	14 118	261	50	20	13	220	15 333	211	9	-	-
Caonillas barrio	171	13 050	132	34	-	5	83	11 354	83	-	-	-
Aibonito zona urbana (part)	15	28 295	4	11	-	-	9	11 875	9	-	-	-
Cuyón barrio	85	16 875	61	6	18	-	44	11 667	37	7	-	-
Llanos barrio	681	13 817	572	68	31	10	403	12 772	346	23	34	-
Aibonito zona urbana (part)	301	12 245	278	19	-	4	217	12 563	210	-	7	-
Pasto barrio	287	13 836	226	51	10	-	270	11 801	210	42	18	-
Pastos comunidad	97	9 948	97	-	-	-	64	9 609	64	-	-	-
Plata barrio	156	13 542	132	16	8	-	79	10 188	68	11	-	-
Robles barrio	466	16 802	352	90	24	-	318	16 006	272	38	8	-
Aibonito zona urbana (part)	222	20 952	124	83	15	-	186	18 026	146	32	8	-
Añasco Municipio	3 098	13 118	2 646	327	98	27	2 013	13 443	1 824	153	24	12
Añasco barrio-pueblo	103	15 987	92	6	-	5	58	13 375	58	-	-	-
Añasco zona urbana (part)	103	15 987	92	6	-	5	58	13 375	58	-	-	-
Añasco Abajo barrio	-	-	-	-	-	-	-	-	-	-	-	-
Añasco Arriba barrio	205	13 068	174	6	18	7	191	16 927	162	21	8	-
Añasco zona urbana (part)	205	13 068	174	6	18	7	191	16 927	162	21	8	-
Caguabo barrio	94	17 321	74	17	3	-	84	11 375	84	-	-	-
Caracol barrio	149	12 824	126	18	-	5	85	14 297	85	-	-	-
Carreras barrio	434	15 061	330	89	15	-	308	13 000	283	19	6	-
Añasco zona urbana (part)	4	13 750	4	-	-	-	-	-	-	-	-	-
Espino comunidad (part)	-	-	-	-	-	-	-	-	-	-	-	-
Casey Abajo barrio	21	4 886	21	-	-	-	15	13 750	15	-	-	-
Casey Arriba barrio	74	17 000	60	14	-	-	29	16 477	29	-	-	-
Cerro Gordo barrio	38	10 417	38	-	-	-	10	8 750	10	-	-	-
Cidra barrio	21	18 472	21	-	-	-	24	13 214	24	-	-	-
Corcovada barrio	72	15 000	72	-	-	-	19	16 250	19	-	-	-
Dagüey barrio	175	15 107	146	22	7	-	139	12 478	132	7	-	-
Añasco zona urbana (part)	124	14 107	102	15	7	-	118	12 667	118	-	-	-
Espino barrio	190	12 412	185	5	-	-	122	14 786	115	7	-	-
Espino comunidad (part)	166	12 150	166	-	-	-	102	14 464	95	7	-	-
Hatillo barrio	122	12 228	110	12	-	-	49	13 958	49	-	-	-
La Playa comunidad (part)	24	18 611	17	7	-	-	17	12 292	17	-	-	-
Humatas barrio	51	10 809	51	-	-	-	-	-	-	-	-	-
Marías barrio	488	11 939	447	22	13	6	368	14 122	330	28	10	-
Añasco zona urbana (part)	248	13 625	219	22	7	-	196	15 489	196	-	-	-
Las Marías comunidad	207	11 471	201	-	6	-	151	11 705	123	18	10	-
Miraflores barrio	47	13 958	43	-	-	4	49	20 139	33	11	-	5
Ovejas barrio	162	12 056	149	7	6	-	80	14 821	68	12	-	-
Piñales barrio	288	15 549	205	51	32	-	171	13 144	140	31	-	-
La Playa comunidad (part)	-	-	-	-	-	-	-	-	-	-	-	-
Playa barrio	167	11 795	156	11	-	-	104	12 027	87	17	-	-
La Playa comunidad (part)	167	11 795	156	11	-	-	104	12 027	87	17	-	-
Quebrada Larga barrio	147	12 303	107	36	4	-	75	9 961	68	-	-	7
Río Arriba barrio	5	8 750	5	-	-	-	15	8 958	15	-	-	-
Río Cañas barrio	45	15 972	34	11	-	-	18	13 750	18	-	-	-
Arecibo Municipio	9 431	16 724	6 570	2 224	519	118	5 583	14 624	4 473	963	110	37
Arecibo barrio-pueblo	656	14 747	522	84	38	12	536	14 675	416	94	12	14
Arecibo zona urbana (part)	656	14 747	522	84	38	12	536	14 675	416	94	12	14
Arenalejos barrio	300	13 214	221	71	8	-	164	12 213	155	9	-	-
Bajadero comunidad (part)	211	12 634	163	48	-	-	138	12 200	129	9	-	-
Arrozal barrio	60	13 152	57	3	-	-	31	11 635	31	-	-	-
Cambalache barrio	7	51 250	-	-	7	-	6	16 250	6	-	-	-
Arecibo zona urbana (part)	-	-	-	-	-	-	-	-	-	-	-	-
Carreras barrio	84	14 706	56	14	14	-	33	25 750	15	18	-	-
Bajadero comunidad (part)	-	-	-	-	-	-	5	26 250	-	5	-	-
Domingo Ruíz barrio	309	14 526	207	88	14	-	177	13 536	160	17	-	-
Bajadero comunidad (part)	149	11 964	105	44	-	-	66	12 105	66	-	-	-
Dominguito barrio	439	15 372	322	92	25	-	293	14 063	242	51	-	-
Arecibo zona urbana (part)	249	15 380	179	60	10	-	168	17 500	136	32	-	-
Esperanza barrio	117	16 615	102	5	10	-	64	11 818	59	-	5	-
Factor barrio	678	19 333	456	218	4	-	513	14 803	415	98	-	-
Animas comunidad	78	12 429	57	21	-	-	53	14 926	38	15	-	-
Garrochales barrio	197	15 347	143	39	15	-	78	12 727	54	24	-	-
Hato Abajo barrio	2 519	18 675	1 607	679	210	23	1 560	15 913	1 184	293	67	16
Arecibo zona urbana (part)	2 519	18 675	1 607	679	210	23	1 560	15 913	1 184	293	67	16
Hato Arriba barrio	902	18 190	589	184	88	41	448	16 274	376	57	15	-
Arecibo zona urbana (part)	902	18 190	589	184	88	41	448	16 274	376	57	15	-
Hato Viejo barrio	238	11 553	206	32	-	-	75	12 644	68	7	-	-
Islote barrio	431	15 766	340	87	4	-	255	12 318	209	41	5	-
Arecibo zona urbana (part)	199	12 402	161	34	4	-	94	11 607	85	4	5	-
Miraflores barrio	461	16 026	304	139	18	-	207	13 533	187	20	-	-
Río Arriba barrio	69	20 417	42	18	9	-	47	12 639	39	8	-	-
Sabana Hoyos barrio	1 115	16 293	802	274	27	12	554	14 292	442	106	6	-
La Alianza comunidad	178	12 347	161	17	-	-	89	14 375	69	20	-	-
Sabana Hoyos comunidad	182	18 889	114	49	12	7	119	21 458	70	43	6	-
Santana barrio	553	20 337	373	138	12	30	325	16 860	231	87	-	7
Tanamá barrio	296	12 097	221	59	16	-	217	12 372	184	33	-	-
Arecibo zona urbana (part)	215	11 714	177	28	10	-	154	12 203	126	28	-	-
Arroyo Municipio	1 265	15 446	1 014	195	34	22	1 011	13 415	921	83	3	4
Ancones barrio	192	14 167	158	30	4	-	97	14 018	97	-	-	-
Buena Vista comunidad	71	13 750	71	-	-	-	47	18 281	47	-	-	-
Palmas comunidad (part)	61	14 917	40	17	4	-	29	12 639	29	-	-	-
Arroyo barrio-pueblo	127	13 466	103	20	4	-	81	20 859	63	14	-	4
Arroyo zona urbana (part)	127	13 466	103	20	4	-	81	20 859	63	14	-	4
Guásimas barrio	317	18 155	234	63	20	-	288	12 727	269	19	-	-
Arroyo zona urbana (part)	308	18 281	225	63	20	-	288	12 727	269	19	-	-
Palmas barrio	329	15 353	247	62	6	14	325	12 382	280	42	3	-
Arroyo zona urbana (part)	199	14 663	156	43	-	-	126	13 553	96	30	-	-
Palmas comunidad (part)	45	11 161	45	-	-	-	37	13 281	37	-	-	-
Pitahaya barrio	215	16 223	187	20	-	8	173	13 918	165	8	-	-

Table 11. **Earnings in 1999 of Full-Time, Year-Round Workers, by Sex: 2000**—Con.

[Data based on a sample (except Tables 65-68). For information on confidentiality protection, coverage, sampling error, and nonsampling error, see Appendix G.
For location of definitions, see "How to Use This Census Report"]

Puerto Rico Municipio Municipio Subdivision Place	Male						Female					
			Earnings in 1999						Earnings in 1999			
	Workers with earnings	Median earnings in 1999 (dollars)	$1 to $24,999 or loss	$25,000 to $49,999	$50,000 to $99,999	$100,000 or more	Workers with earnings	Median earnings in 1999 (dollars)	$1 to $24,999 or loss	$25,000 to $49,999	$50,000 to $99,999	$100,000 or more
Arroyo Municipio—Con.												
Pitahaya barrio—Con.												
Arroyo zona urbana (part)	11	19 792	11	-	-	-	17	16 094	13	4	-	-
Yaurel barrio	85	13 491	85	-	-	-	47	12 083	47	-	-	-
Yaurel comunidad	58	13 125	58	-	-	-	34	12 500	34	-	-	-
Barceloneta Municipio	2 047	15 841	1 534	403	84	26	1 111	13 137	971	106	30	4
Barceloneta barrio-pueblo	8	68 750	-	-	8	-	-	-	-	-	-	-
Barceloneta zona urbana (part)	8	68 750	-	-	8	-	-	-	-	-	-	-
Florida Afuera barrio	1 175	15 115	894	205	58	18	599	13 196	523	54	22	-
Barceloneta zona urbana (part)	197	15 927	146	46	-	5	87	13 681	83	-	4	-
Búfalo comunidad	99	20 380	77	22	-	-	54	9 485	54	-	-	-
Imbéry comunidad	276	15 948	207	46	15	8	122	14 464	122	-	-	-
Tiburones comunidad (part)	83	11 298	70	8	5	-	27	26 125	9	18	-	-
Garrochales barrio	527	17 474	387	122	18	-	313	13 582	273	40	-	-
Barceloneta zona urbana (part)	21	30 536	9	12	-	-	-	-	-	-	-	-
Garrochales comunidad	134	22 868	96	28	10	-	57	9 896	43	14	-	-
Tiburones comunidad (part)	-	-	-	-	-	-	-	-	-	-	-	-
Palmas Altas barrio	337	15 223	253	76	-	8	199	12 264	175	12	8	4
Barceloneta zona urbana (part)	48	27 500	24	24	-	-	35	12 083	31	-	-	4
Barranquitas Municipio	2 014	13 434	1 648	301	52	13	1 142	13 672	1 053	72	17	-
Barrancas barrio	364	13 224	260	104	-	-	179	12 179	166	4	9	-
Barranquitas barrio-pueblo	128	16 250	108	7	13	-	125	13 802	104	21	-	-
Barranquitas zona urbana	128	16 250	108	7	13	-	125	13 802	104	21	-	-
Cañabón barrio	175	14 871	163	6	6	-	60	13 214	60	-	-	-
Helechal barrio	279	15 542	232	35	12	-	172	13 529	172	-	-	-
Honduras barrio	153	13 935	121	32	-	-	69	11 422	63	6	-	-
Palo Hincado barrio	296	12 404	267	29	-	-	148	14 050	143	5	-	-
Quebrada Grande barrio	180	9 962	159	10	5	6	96	19 167	75	13	8	-
Quebradillas barrio	439	12 332	338	78	16	7	293	13 814	270	23	-	-
Bayamón Municipio	28 250	19 256	18 314	7 195	2 261	480	20 302	16 964	15 490	3 966	806	40
Bayamón barrio-pueblo	418	13 232	355	57	6	-	246	12 000	220	17	9	-
Bayamón zona urbana (part)	418	13 232	355	57	6	-	246	12 000	220	17	9	-
Buena Vista barrio	1 908	17 413	1 388	389	115	16	1 209	15 050	1 009	184	16	-
Bayamón zona urbana (part)	1 224	17 069	941	236	31	16	866	15 341	725	134	7	-
Cerro Gordo barrio	4 293	18 075	2 829	1 132	267	65	3 200	16 380	2 528	580	84	8
Bayamón zona urbana (part)	4 293	18 075	2 829	1 132	267	65	3 200	16 380	2 528	580	84	8
Dajaos barrio	389	12 283	293	68	19	9	185	12 978	166	10	9	-
Guaraguao Abajo barrio	1 387	18 738	953	378	35	21	921	18 750	735	169	17	-
Bayamón zona urbana (part)	1 043	21 034	654	346	30	13	826	18 994	656	153	17	-
Guaraguao Arriba barrio	157	11 573	148	-	9	-	132	15 588	112	13	7	-
Hato Tejas barrio	6 239	20 933	3 713	1 622	761	143	4 728	18 158	3 418	1 011	289	10
Bayamón zona urbana (part)	6 239	20 933	3 713	1 622	761	143	4 728	18 158	3 418	1 011	289	10
Juan Sánchez barrio	3 257	27 897	1 382	1 244	496	135	2 702	21 392	1 644	849	197	12
Bayamón zona urbana (part)	3 257	27 897	1 382	1 244	496	135	2 702	21 392	1 644	849	197	12
Minillas barrio	5 420	18 885	3 729	1 262	381	48	3 893	16 652	3 068	694	121	10
Bayamón zona urbana (part)	5 420	18 885	3 729	1 262	381	48	3 893	16 652	3 068	694	121	10
Nuevo barrio	248	16 071	189	59	-	-	149	12 478	143	6	-	-
Pájaros barrio	3 836	17 571	2 778	871	149	38	2 600	14 710	2 155	388	57	-
Bayamón zona urbana (part)	3 836	17 571	2 778	871	149	38	2 600	14 710	2 155	388	57	-
Santa Olaya barrio	698	12 537	557	113	23	5	337	12 129	292	45	-	-
Bayamón zona urbana (part)	-	-	-	-	-	-	-	-	-	-	-	-
Cabo Rojo Municipio	5 185	15 131	3 884	892	347	62	2 900	14 865	2 327	432	123	18
Bajura barrio	212	19 792	149	33	20	10	125	13 080	119	6	-	-
Cabo Rojo zona urbana (part)	168	19 167	124	24	20	-	78	13 864	78	-	-	-
Monte Grande comunidad (part)	39	22 292	20	9	-	10	47	11 518	41	6	-	-
Boquerón barrio	582	17 188	407	122	48	5	343	15 208	263	64	16	-
Boqueron comunidad (part)	217	13 466	172	35	10	-	110	12 115	83	19	8	-
Cabo Rojo barrio-pueblo	101	12 961	97	-	4	-	88	14 688	71	5	12	-
Cabo Rojo zona urbana (part)	101	12 961	97	-	4	-	88	14 688	71	5	12	-
Guanajibo barrio	479	16 719	340	101	38	-	257	14 292	223	28	6	-
Llanos Costa barrio	346	13 269	273	46	4	23	169	13 950	138	31	-	-
Pole Ojea comunidad	141	12 049	131	10	-	-	53	13 594	43	10	-	-
Llanos Tuna barrio	647	12 801	551	75	8	13	304	12 435	258	35	11	-
Betances comunidad	96	12 917	73	15	8	-	51	11 806	47	4	-	-
Miradero barrio	1 633	16 466	1 214	293	119	7	1 029	15 720	794	169	54	12
Cabo Rojo zona urbana (part)	582	20 400	372	128	75	7	317	20 625	195	73	49	-
Puerto Real comunidad	652	12 433	591	57	4	-	398	13 617	379	13	-	6
Monte Grande barrio	597	12 917	483	94	16	4	275	15 457	246	29	-	-
Cabo Rojo zona urbana (part)	237	12 458	168	53	16	-	112	16 471	101	11	-	-
Monte Grande comunidad (part)	156	14 286	130	22	-	4	84	13 587	73	11	-	-
Pedernales barrio	588	16 905	370	128	90	-	310	19 611	215	65	24	6
Boqueron comunidad (part)	29	27 250	10	10	9	-	16	95 122	-	5	5	6
Cabo Rojo zona urbana (part)	152	24 231	80	34	38	-	110	23 214	65	31	14	-
Caguas Municipio	16 021	18 216	10 537	3 928	1 338	218	11 092	17 025	8 476	2 004	518	94
Bairoa barrio	2 400	23 347	1 239	671	455	35	1 747	20 304	1 210	356	131	50
Bairoa comunidad	157	12 466	138	19	-	-	92	9 231	87	5	-	-
Caguas zona urbana (part)	2 009	26 711	947	612	415	35	1 502	20 663	1 012	328	112	50
Beatriz barrio	582	13 341	484	79	12	7	308	14 000	265	30	13	-
Borinquen barrio	757	14 451	604	129	15	9	288	16 923	242	41	5	-
Caguas barrio-pueblo	2 182	18 622	1 420	594	132	36	1 508	15 747	1 222	272	9	5
Caguas zona urbana (part)	2 182	18 622	1 420	594	132	36	1 508	15 747	1 222	272	9	5
Cañabón barrio	840	19 786	510	247	83	-	703	20 117	473	182	39	9
Caguas zona urbana (part)	572	16 875	391	126	55	-	464	20 088	326	108	30	-
Cañaboncito barrio	3 287	18 486	2 244	774	220	49	2 177	16 473	1 653	402	105	17
Caguas zona urbana (part)	2 018	20 781	1 296	547	131	44	1 587	17 217	1 155	340	80	12
Río Cañas barrio	1 451	20 946	818	351	230	52	999	18 974	654	201	131	13
San Antonio barrio	306	12 102	231	54	21	-	116	12 981	95	21	-	-
San Salvador barrio	273	12 301	247	10	7	9	166	13 452	149	7	10	-
Tomás de Castro barrio	2 514	18 552	1 704	695	108	7	2 013	16 241	1 653	316	44	-
Caguas zona urbana (part)	1 534	17 114	1 093	399	42	-	1 357	15 827	1 167	146	44	-
Turabo barrio	1 429	16 210	1 036	324	55	14	1 067	15 843	860	176	31	-
Caguas zona urbana (part)	1 217	16 419	869	307	34	7	942	16 250	755	162	25	-

Table 11. **Earnings in 1999 of Full-Time, Year-Round Workers, by Sex: 2000**—Con.

[Data based on a sample (except Tables 65-68). For information on confidentiality protection, coverage, sampling error, and nonsampling error, see Appendix G.
For location of definitions, see "How to Use This Census Report"]

Puerto Rico Municipio Municipio Subdivision Place	Male						Female					
			Earnings in 1999						Earnings in 1999			
	Workers with earnings	Median earnings in 1999 (dollars)	$1 to $24,999 or loss	$25,000 to $49,999	$50,000 to $99,999	$100,000 or more	Workers with earnings	Median earnings in 1999 (dollars)	$1 to $24,999 or loss	$25,000 to $49,999	$50,000 to $99,999	$100,000 or more
Camuy Municipio	3 174	14 044	2 424	597	121	32	1 999	13 429	1 754	188	51	6
Abra Honda barrio	230	13 235	164	51	15	-	112	11 500	112	-	-	-
Camuy barrio-pueblo	84	13 824	67	17	-	-	38	11 429	38	-	-	-
Camuy zona urbana (part)	84	13 824	67	17	-	-	38	11 429	38	-	-	-
Camuy Arriba barrio	266	14 500	193	65	8	-	139	15 592	98	36	5	-
Piedra Gorda comunidad (part)	105	12 096	79	26	-	-	50	11 894	40	10	-	-
Cibao barrio	77	12 240	72	5	-	-	27	11 607	27	-	-	-
Ciénagas barrio	193	14 798	128	34	10	21	63	13 693	57	6	-	-
Membrillo barrio	347	12 113	265	62	20	-	232	15 217	186	25	21	-
Piedra Gorda barrio	185	12 269	162	23	-	-	107	13 942	87	14	6	-
Piedra Gorda comunidad (part)	59	9 511	52	7	-	-	31	18 068	24	7	-	-
Puente barrio	877	14 738	640	183	43	11	645	13 788	588	51	-	6
Camuy zona urbana (part)	262	16 316	185	64	8	5	177	12 275	153	18	-	6
Puertos barrio	62	16 042	52	10	-	-	61	11 490	46	10	5	-
Quebrada barrio	297	11 821	249	42	6	-	114	11 742	102	5	7	-
Quebrada comunidad	79	9 306	79	-	-	-	10	8 750	10	-	-	-
Santiago barrio	18	11 875	18	-	-	-	58	13 661	58	-	-	-
Yeguada barrio	247	14 549	200	39	8	-	158	16 417	126	25	7	-
Zanja barrio	291	17 448	214	66	11	-	245	12 862	229	16	-	-
Canóvanas Municipio	3 867	15 019	3 203	515	127	22	2 476	13 485	2 150	285	41	-
Canóvanas barrio	1 545	13 780	1 318	165	54	8	900	12 776	800	79	21	-
Canóvanas zona urbana (part)	440	14 563	374	46	20	-	335	13 902	295	40	-	-
San Isidro comunidad	577	12 049	531	39	7	-	344	11 506	322	6	16	-
Canóvanas barrio-pueblo	408	19 216	291	91	26	-	354	14 756	280	74	-	-
Canóvanas zona urbana (part)	408	19 216	291	91	26	-	354	14 756	280	74	-	-
Cubuy barrio	129	18 843	96	24	9	-	77	12 434	54	18	5	-
Benítez comunidad (part)	56	18 500	43	13	-	-	18	10 714	14	4	-	-
Hato Puerco barrio	732	16 403	582	121	15	14	342	17 222	263	71	8	-
Campo Rico comunidad	221	15 637	191	22	-	8	101	11 202	71	30	-	-
Lomas barrio	502	13 239	415	75	12	-	312	12 328	301	11	-	-
Benítez comunidad (part)	70	12 115	57	6	7	-	72	13 100	72	-	-	-
Lomas comunidad	97	12 474	92	5	-	-	39	10 688	39	-	-	-
Torrecilla Alta barrio	551	14 216	501	39	11	-	491	13 919	452	32	7	-
Santa Bárbara comunidad	320	13 457	291	18	11	-	280	11 957	251	22	7	-
Carolina Municipio	24 258	19 540	15 502	6 175	2 045	536	19 127	16 645	14 616	3 670	724	117
Barrazas barrio	583	14 314	484	70	23	6	250	15 385	203	36	11	-
Cacao barrio	365	16 103	265	86	14	-	217	12 383	194	23	-	-
Carolina zona urbana (part)	-	-	-	-	-	-	-	-	-	-	-	-
Cangrejo Arriba barrio	3 342	30 837	1 446	899	666	331	2 681	21 413	1 654	711	263	53
Carolina zona urbana (part)	3 342	30 837	1 446	899	666	331	2 681	21 413	1 654	711	263	53
Canovanillas barrio	1 432	21 367	831	426	175	-	1 082	19 583	799	234	49	-
Carolina zona urbana (part)	1 238	22 765	678	397	163	-	951	20 029	690	220	41	-
Carolina barrio-pueblo	111	14 602	92	19	-	-	114	14 091	88	26	-	-
Carolina zona urbana (part)	111	14 602	92	19	-	-	114	14 091	88	26	-	-
Carruzos barrio	323	12 645	279	35	9	-	203	12 257	187	16	-	-
Cedro barrio	286	15 714	206	56	24	-	214	13 800	186	17	11	-
Hoyo Mulas barrio	4 517	18 770	3 104	1 134	240	39	3 605	15 352	3 010	524	59	12
Carolina zona urbana (part)	4 512	18 791	3 099	1 134	240	39	3 605	15 352	3 010	524	59	12
Martín González barrio	2 967	17 724	2 024	707	193	43	2 299	16 953	1 762	466	58	13
Carolina zona urbana (part)	2 967	17 724	2 024	707	193	43	2 299	16 953	1 762	466	58	13
Sabana Abajo barrio	7 465	18 619	5 120	1 788	478	79	6 036	16 033	4 776	1 079	153	28
Carolina zona urbana (part)	7 465	18 619	5 120	1 788	478	79	6 036	16 033	4 776	1 079	153	28
San Antón barrio	1 362	20 885	820	435	101	6	1 208	18 025	854	291	63	-
Carolina zona urbana (part)	1 362	20 885	820	435	101	6	1 208	18 025	854	291	63	-
Santa Cruz barrio	291	13 203	208	67	16	-	112	15 238	97	11	4	-
Trujillo Bajo barrio	1 214	24 429	623	453	106	32	1 106	17 798	806	236	53	11
Carolina zona urbana (part)	958	21 848	541	328	68	21	848	17 074	644	164	29	11
Cataño Municipio	3 344	17 809	2 116	675	436	117	2 089	16 016	1 415	460	198	16
Cataño barrio-pueblo	490	11 003	461	29	-	-	241	11 123	217	12	5	7
Cataño zona urbana (part)	490	11 003	461	29	-	-	241	11 123	217	12	5	7
Palmas barrio	2 854	20 360	1 655	646	436	117	1 848	17 266	1 198	448	193	9
Cataño zona urbana (part)	2 854	20 360	1 655	646	436	117	1 848	17 266	1 198	448	193	9
Cayey Municipio	4 734	15 262	3 749	763	186	36	2 787	14 190	2 316	404	62	5
Beatriz barrio	283	18 831	231	47	5	-	112	14 397	99	4	9	-
Cayey barrio-pueblo	1 116	14 583	923	138	32	23	944	14 046	804	127	8	5
Cayey zona urbana (part)	1 116	14 583	923	138	32	23	944	14 046	804	127	8	5
Cedro barrio	90	13 864	85	5	-	-	31	18 750	26	5	-	-
Cercadillo barrio	113	14 938	100	13	-	-	39	9 750	39	-	-	-
Culebras Alto barrio	6	11 250	6	-	-	-	8	8 750	8	-	-	-
Culebras Bajo barrio	51	13 068	41	10	-	-	11	12 708	11	-	-	-
Farallón barrio	132	17 083	102	30	-	-	29	9 917	29	-	-	-
Guavate barrio	145	16 576	103	16	26	-	100	21 484	74	12	14	-
Jájome Alto barrio	45	15 125	38	-	7	-	15	13 750	15	-	-	-
Jájome Bajo barrio	44	9 861	44	-	-	-	37	10 625	37	-	-	-
Lapa barrio	30	9 844	16	14	-	-	8	26 250	-	8	-	-
Matón Abajo barrio	112	13 241	101	11	-	-	49	14 750	37	8	4	-
Matón Arriba barrio	91	11 840	86	5	-	-	32	20 000	21	11	-	-
Cayey zona urbana (part)	-	-	-	-	-	-	-	-	-	-	-	-
Monte Llano barrio	481	21 890	264	149	55	13	292	14 091	219	59	14	-
Cayey zona urbana (part)	92	13 611	74	18	-	-	109	12 880	91	18	-	-
Pasto Viejo barrio	58	12 885	58	-	-	-	20	9 167	20	-	-	-
Pedro Avila barrio	-	-	-	-	-	-	-	-	-	-	-	-
Piedras barrio	-	-	-	-	-	-	-	-	-	-	-	-
Quebrada Arriba barrio	111	18 047	86	25	-	-	43	16 406	25	18	-	-
Rincón barrio	717	16 411	521	140	56	-	435	15 732	353	74	8	-
Cayey zona urbana (part)	-	-	-	-	-	-	-	-	-	-	-	-
Sumido barrio	53	23 125	31	22	-	-	49	13 125	43	6	-	-
Toíta barrio	697	13 634	580	112	5	-	360	12 349	337	23	-	-
Cayey zona urbana (part)	226	12 018	209	12	5	-	93	11 007	93	-	-	-
Vegas barrio	359	12 402	333	26	-	-	173	14 345	119	49	5	-
G. L. García comunidad	204	11 565	197	7	-	-	59	11 250	54	5	-	-

Table 11. **Earnings in 1999 of Full-Time, Year-Round Workers, by Sex: 2000**—Con.

[Data based on a sample (except Tables 65-68). For information on confidentiality protection, coverage, sampling error, and nonsampling error, see Appendix G.
For location of definitions, see "How to Use This Census Report"]

Puerto Rico Municipio Municipio Subdivision Place	Male						Female					
			Earnings in 1999						Earnings in 1999			
	Workers with earnings	Median earnings in 1999 (dollars)	$1 to $24,999 or loss	$25,000 to $49,999	$50,000 to $99,999	$100,000 or more	Workers with earnings	Median earnings in 1999 (dollars)	$1 to $24,999 or loss	$25,000 to $49,999	$50,000 to $99,999	$100,000 or more
Ceiba Municipio	2 455	20 069	1 566	727	162	-	1 259	15 730	1 024	172	53	10
Ceiba barrio-pueblo	363	14 980	308	50	5	-	277	12 481	245	21	7	4
Ceiba zona urbana (part)	363	14 980	308	50	5	-	277	12 481	245	21	7	4
Chupacallos barrio	154	14 479	133	15	6	-	124	11 855	107	17	-	-
Aguas Claras comunidad (part)	127	15 066	106	15	6	-	87	11 858	70	17	-	-
Ceiba zona urbana (part)	-	-	-	-	-	-	12	23 750	12	-	-	-
Daguao barrio	38	24 375	20	13	5	-	9	17 250	5	-	4	-
Guayacán barrio	897	24 596	464	368	65	-	239	21 507	171	48	20	-
Roosevelt Roads comunidad (part)	897	24 596	464	368	65	-	239	21 507	171	48	20	-
Machos barrio	672	22 866	371	231	70	-	388	17 500	297	75	16	-
Aguas Claras comunidad (part)	21	11 875	14	-	7	-	12	13 750	12	-	-	-
Ceiba zona urbana (part)	201	18 527	159	39	3	-	199	16 042	171	20	8	-
Roosevelt Roads comunidad (part)	351	27 824	138	157	56	-	140	21 429	92	40	8	-
Quebrada Seca barrio	164	12 330	141	18	5	-	88	11 250	88	-	-	-
Aguas Claras comunidad (part)	158	12 159	141	12	5	-	88	11 250	88	-	-	-
Roosevelt Roads comunidad (part)	6	36 250	-	6	-	-	-	-	-	-	-	-
Río Abajo barrio	73	14 904	65	8	-	-	51	19 135	38	7	6	-
Saco barrio	94	17 115	64	24	6	-	83	11 938	73	4	-	6
Ciales Municipio	1 285	13 564	1 057	183	14	31	744	12 262	662	63	-	19
Ciales barrio-pueblo	76	13 036	71	5	-	-	55	12 163	50	-	-	5
Ciales zona urbana (part)	76	13 036	71	5	-	-	55	12 163	50	-	-	5
Cialitos barrio	95	10 785	95	-	-	-	41	11 576	41	-	-	-
Cordillera barrio	155	16 202	114	24	-	17	82	17 143	58	14	-	10
Ciales zona urbana (part)	23	16 042	15	8	-	-	9	11 250	9	-	-	-
Frontón barrio	144	12 500	113	31	-	-	58	17 917	46	12	-	-
Hato Viejo barrio	166	16 250	147	12	-	7	122	12 700	115	7	-	-
Jaguas barrio	256	15 714	181	68	-	7	207	11 555	194	9	-	4
Ciales zona urbana (part)	97	16 719	63	34	-	-	72	11 333	63	9	-	-
Pesas barrio	201	12 363	175	26	-	-	99	14 327	82	17	-	-
Pozas barrio	97	13 942	75	8	14	-	50	10 909	46	4	-	-
Toro Negro barrio	95	11 331	86	9	-	-	30	9 792	30	-	-	-
Cidra Municipio	4 757	16 885	3 399	956	314	88	2 705	15 746	2 175	406	107	17
Arenas barrio	714	16 389	512	148	33	21	444	14 281	370	60	14	-
Cidra zona urbana (part)	133	12 455	116	17	-	-	67	12 054	60	7	-	-
Bayamón barrio	1 500	20 700	919	344	177	60	922	20 075	649	191	65	17
Bayamón comunidad	208	14 451	174	28	6	-	165	16 442	149	16	-	-
Cidra zona urbana (part)	152	20 391	109	34	9	-	63	25 313	29	25	-	9
Beatriz barrio	361	20 313	241	71	49	-	251	11 737	209	35	7	-
Ceiba barrio	317	15 404	264	53	-	-	156	13 036	131	25	-	-
Cidra zona urbana (part)	29	22 386	15	14	-	-	5	18 750	5	-	-	-
Cidra barrio-pueblo	116	11 357	105	4	-	7	26	16 154	26	-	-	-
Cidra zona urbana (part)	116	11 357	105	4	-	7	26	16 154	26	-	-	-
Honduras barrio	122	16 447	104	11	7	-	61	18 533	44	17	-	-
Monte Llano barrio	130	15 000	110	20	-	-	36	12 000	29	7	-	-
Rabanal barrio	383	13 173	326	57	-	-	221	11 901	213	8	-	-
Cidra zona urbana (part)	7	16 250	7	-	-	-	-	-	-	-	-	-
Parcelas La Milagrosa comunidad	110	11 324	97	13	-	-	44	14 167	44	-	-	-
Rincón barrio	544	16 512	401	121	22	-	258	17 500	212	38	8	-
Parcelas Nuevas comunidad	200	16 919	133	56	11	-	130	15 833	119	11	-	-
Río Abajo barrio	124	17 292	100	24	-	-	41	14 063	34	-	7	-
Cidra zona urbana (part)	-	-	-	-	-	-	-	-	-	-	-	-
Salto barrio	-	-	-	-	-	-	-	-	-	-	-	-
Sud barrio	360	14 963	242	92	26	-	252	12 353	221	25	6	-
Cidra zona urbana (part)	102	16 786	63	33	6	-	80	13 750	68	6	6	-
Toíta barrio	86	12 143	75	11	-	-	37	13 281	37	-	-	-
Coamo Municipio	3 064	14 540	2 408	509	125	22	1 886	13 597	1 668	192	26	-
Coamo barrio-pueblo	447	14 421	326	90	31	-	318	13 973	272	46	-	-
Coamo zona urbana (part)	447	14 421	326	90	31	-	318	13 973	272	46	-	-
Coamo Arriba barrio	47	11 691	29	18	-	-	23	21 375	16	-	7	-
Cuyón barrio	176	10 000	158	18	-	-	90	11 000	84	6	-	-
Hayales barrio	68	17 500	38	22	8	-	40	12 813	40	-	-	-
Los Llanos barrio	359	12 596	301	54	4	-	247	15 296	239	8	-	-
Los Llanos comunidad	220	11 937	191	25	4	-	144	13 026	136	8	-	-
Palmarejo barrio	342	17 365	266	76	-	-	193	15 293	179	14	-	-
Coamo zona urbana (part)	189	15 980	155	34	-	-	113	15 179	113	-	-	-
Palmarejo comunidad	62	14 773	55	7	-	-	25	12 639	25	-	-	-
Pasto barrio	416	12 234	348	50	10	8	199	13 517	178	7	14	-
Coamo zona urbana (part)	59	11 875	53	6	-	-	29	12 679	29	-	-	-
Pedro García barrio	53	12 292	49	4	-	-	14	10 625	10	4	-	-
Pulguillas barrio	105	16 875	82	7	16	-	35	12 813	35	-	-	-
San Ildefonso barrio	909	15 863	705	137	53	14	682	13 185	576	101	5	-
Coamo zona urbana (part)	223	16 467	179	33	11	-	182	13 269	161	21	-	-
Mariano Colón comunidad (part)	182	11 979	156	5	7	14	88	11 053	80	8	-	-
Santa Catalina barrio	142	12 375	106	33	3	-	45	11 250	39	6	-	-
Comerío Municipio	1 352	13 184	1 116	182	18	36	831	12 155	790	41	-	-
Cedrito barrio	91	11 372	84	-	7	-	28	13 750	23	5	-	-
Cejas barrio	42	11 154	37	5	-	-	59	11 641	59	-	-	-
Comerío barrio-pueblo	290	12 500	223	45	-	22	147	12 138	141	6	-	-
Comerío zona urbana (part)	290	12 500	223	45	-	22	147	12 138	141	6	-	-
Doña Elena barrio	242	14 762	197	40	5	-	120	12 297	117	3	-	-
Naranjo barrio	129	11 891	119	5	-	5	101	12 460	95	6	-	-
Palomas barrio	239	14 135	207	17	6	9	150	13 500	142	8	-	-
Comerío zona urbana (part)	8	8 750	8	-	-	-	19	9 875	19	-	-	-
Palomas comunidad	109	12 179	103	6	-	-	55	15 208	55	-	-	-
Piñas barrio	62	20 208	49	13	-	-	127	11 675	121	6	-	-
Comerío zona urbana (part)	7	18 750	7	-	-	-	7	11 250	7	-	-	-
Río Hondo barrio	154	12 833	139	15	-	-	76	11 923	69	7	-	-
Vega Redonda barrio	103	19 712	61	42	-	-	23	11 719	23	-	-	-
Corozal Municipio	3 079	14 108	2 495	438	123	23	1 510	12 646	1 397	100	13	-
Abras barrio	149	23 098	92	51	6	-	77	12 356	61	16	-	-
Corozal zona urbana (part)	27	11 477	18	9	-	-	-	-	-	-	-	-
Cibuco barrio	514	12 962	443	61	10	-	222	14 044	198	24	-	-

Table 11. **Earnings in 1999 of Full-Time, Year-Round Workers, by Sex: 2000**—Con.

[Data based on a sample (except Tables 65-68). For information on confidentiality protection, coverage, sampling error, and nonsampling error, see Appendix G.
For location of definitions, see "How to Use This Census Report"]

Puerto Rico Municipio Municipio Subdivision Place	Male						Female					
			Earnings in 1999						Earnings in 1999			
	Workers with earnings	Median earnings in 1999 (dollars)	$1 to $24,999 or loss	$25,000 to $49,999	$50,000 to $99,999	$100,000 or more	Workers with earnings	Median earnings in 1999 (dollars)	$1 to $24,999 or loss	$25,000 to $49,999	$50,000 to $99,999	$100,000 or more
Corozal Municipio—Con.												
Cibuco barrio—Con.												
Corozal zona urbana (part)	147	13 661	135	12	-	-	84	14 167	67	17	-	-
Corozal barrio-pueblo	183	15 486	177	6	-	-	64	11 204	64	-	-	-
Corozal zona urbana (part)	183	15 486	177	6	-	-	64	11 204	64	-	-	-
Cuchillas barrio	83	14 188	66	17	-	-	22	11 719	16	6	-	-
Dos Bocas barrio	184	13 462	131	48	5	-	92	14 479	86	6	-	-
Corozal zona urbana (part)	26	10 875	26	-	-	-	-	-	-	-	-	-
Magueyes barrio	15	11 250	15	-	-	-	-	-	-	-	-	-
Maná barrio	175	12 134	154	21	-	-	59	15 469	59	-	-	-
Negros barrio	60	17 500	42	18	-	-	46	14 167	46	-	-	-
Padilla barrio	282	14 565	228	39	6	9	123	11 597	123	-	-	-
Palmarejo barrio	663	17 608	485	110	62	6	270	15 435	236	21	13	-
Corozal zona urbana (part)	343	18 494	268	60	15	-	137	20 224	116	12	9	-
Palmarito barrio	138	12 031	127	-	11	-	91	11 367	77	14	-	-
Palos Blancos barrio	261	11 836	224	30	7	-	177	12 014	177	-	-	-
Pueblo barrio	372	13 984	311	37	16	8	267	12 020	254	13	-	-
Corozal zona urbana (part)	372	13 984	311	37	16	8	267	12 020	254	13	-	-
Culebra Municipio	197	21 181	120	57	14	6	179	11 648	173	-	6	-
Culebra barrio-pueblo	69	19 432	62	4	3	-	124	11 583	124	-	-	-
Culebra zona urbana (part)	69	19 432	62	4	3	-	124	11 583	124	-	-	-
Flamenco barrio	101	25 733	42	48	11	-	55	12 292	49	-	6	-
Culebra zona urbana (part)	87	25 179	42	40	5	-	32	7 353	32	-	-	-
Fraile barrio	5	16 250	5	-	-	-	-	-	-	-	-	-
Playa Sardinas I barrio	6	100 000+	-	-	-	6	-	-	-	-	-	-
Culebra zona urbana (part)	6	100 000+	-	-	-	6	-	-	-	-	-	-
Playa Sardinas II barrio	16	8 500	11	5	-	-	-	-	-	-	-	-
Culebra zona urbana (part)	-	-	-	-	-	-	-	-	-	-	-	-
San Isidro barrio	-	-	-	-	-	-	-	-	-	-	-	-
Dorado Municipio	3 811	17 910	2 581	685	381	164	2 175	15 676	1 694	389	80	12
Dorado barrio-pueblo	93	12 898	86	7	-	-	71	27 841	29	32	10	-
Dorado zona urbana (part)	93	12 898	86	7	-	-	71	27 841	29	32	10	-
Espinosa barrio	321	14 449	237	65	19	-	169	17 589	122	40	7	-
Higuillar barrio	2 591	19 692	1 630	491	317	153	1 531	16 384	1 174	282	63	12
Dorado zona urbana (part)	1 486	22 674	810	277	273	126	971	17 726	664	238	57	12
San Antonio comunidad	518	16 368	412	90	7	9	349	13 262	323	26	-	-
Maguayo barrio	522	16 551	395	79	37	11	271	11 626	246	25	-	-
Río Lajas comunidad (part)	-	-	-	-	-	-	-	-	-	-	-	-
Mameyal barrio	-	-	-	-	-	-	-	-	-	-	-	-
Dorado zona urbana (part)	-	-	-	-	-	-	-	-	-	-	-	-
Río Lajas barrio	284	17 547	233	43	8	-	133	12 782	123	10	-	-
Río Lajas comunidad (part)	276	17 059	233	43	-	-	124	13 145	114	10	-	-
Fajardo Municipio	4 487	16 381	3 252	899	260	76	3 025	15 249	2 476	480	61	8
Cabezas barrio	277	19 896	193	73	11	-	112	14 667	86	16	10	-
Fajardo zona urbana (part)	-	-	-	-	-	-	-	-	-	-	-	-
Demajagua barrio	153	27 132	62	40	39	12	138	20 962	107	19	12	-
Fajardo barrio-pueblo	1 440	14 888	1 082	253	78	27	1 050	16 141	832	176	34	8
Fajardo zona urbana (part)	1 440	14 888	1 082	253	78	27	1 050	16 141	832	176	34	8
Florencio barrio	714	16 417	539	118	40	17	409	14 906	368	41	-	-
Fajardo zona urbana (part)	714	16 417	539	118	40	17	409	14 906	368	41	-	-
Naranjo barrio	21	11 964	12	-	9	-	12	16 250	12	-	-	-
Quebrada Fajardo barrio	1 283	17 076	898	337	35	13	1 009	14 844	817	187	5	-
Fajardo zona urbana (part)	1 266	17 022	892	337	24	13	992	14 717	817	175	-	-
Quebrada Vueltas barrio	335	12 860	291	32	12	-	154	11 486	140	14	-	-
Fajardo zona urbana (part)	23	11 691	23	-	-	-	4	8 750	4	-	-	-
Luis M. Cintrón comunidad	252	12 546	221	19	12	-	109	11 932	95	14	-	-
Río Arriba barrio	107	12 083	89	18	-	-	49	11 850	49	-	-	-
Sardinera barrio	157	23 750	86	28	36	7	92	18 214	65	27	-	-
Fajardo zona urbana (part)	157	23 750	86	28	36	7	92	18 214	65	27	-	-
Florida Municipio	1 167	14 579	887	236	30	14	650	12 488	625	25	-	-
Florida Adentro barrio	1 167	14 579	887	236	30	14	650	12 488	625	25	-	-
Florida zona urbana	509	15 208	407	85	17	-	272	12 708	263	9	-	-
Pajonal comunidad	77	10 625	65	12	-	-	34	10 972	34	-	-	-
Guánica Municipio	1 485	13 854	1 253	143	56	33	840	12 460	766	47	27	-
Arena barrio	-	-	-	-	-	-	-	-	-	-	-	-
Caño barrio	135	15 625	117	11	7	-	109	12 736	102	7	-	-
Carenero barrio	295	12 758	257	27	11	-	155	12 121	136	6	13	-
Guánica zona urbana (part)	5	13 750	5	-	-	-	12	10 000	12	-	-	-
María Antonia comunidad	158	12 112	141	17	-	-	77	11 612	70	-	7	-
Ciénaga barrio	158	15 000	135	-	12	11	56	13 125	46	10	-	-
Fuig comunidad	67	15 491	67	-	-	-	46	11 974	46	-	-	-
Guánica zona urbana (part)	11	17 292	11	-	-	-	5	26 250	-	5	-	-
Ensenada barrio	159	16 528	136	23	-	-	107	13 897	94	5	8	-
Guánica zona urbana (part)	159	16 528	136	23	-	-	107	13 897	94	5	8	-
Guánica barrio-pueblo	268	12 459	239	20	-	9	224	12 454	211	7	6	-
Guánica zona urbana (part)	268	12 459	239	20	-	9	224	12 454	211	7	6	-
Montalva barrio	221	15 924	147	44	26	4	61	14 083	56	5	-	-
Guánica zona urbana (part)	130	14 028	110	20	-	-	45	12 917	45	-	-	-
Susúa Baja barrio	249	12 108	222	18	-	9	128	11 563	121	7	-	-
Guayama Municipio	4 377	18 902	2 841	1 284	212	40	2 499	14 530	2 110	329	49	11
Algarrobo barrio	830	21 098	489	250	86	5	490	18 295	380	79	25	6
Corazón comunidad	229	13 482	203	26	-	-	80	12 500	68	12	-	-
Guayama zona urbana (part)	465	26 941	203	176	81	5	337	20 469	252	54	25	6
Caimital barrio	469	16 250	308	121	29	11	289	16 902	234	49	6	-
Guayama zona urbana (part)	15	48 125	6	6	3	-	26	35 833	11	15	-	-
Olimpo comunidad	237	14 886	167	58	12	-	121	12 332	101	20	-	-
Carite barrio	127	12 351	73	47	7	-	59	9 353	59	-	-	-
Carmen barrio	76	11 932	72	4	-	-	24	11 579	19	5	-	-
Guamaní barrio	127	15 855	93	21	13	-	103	15 375	87	16	-	-
Guayama barrio-pueblo	1 501	18 839	1 030	405	54	12	1 063	13 379	940	106	12	5
Guayama zona urbana (part)	1 501	18 839	1 030	405	54	12	1 063	13 379	940	106	12	5

Table 11. **Earnings in 1999 of Full-Time, Year-Round Workers, by Sex: 2000**—Con.

[Data based on a sample (except Tables 65-68). For information on confidentiality protection, coverage, sampling error, and nonsampling error, see Appendix G.
For location of definitions, see "How to Use This Census Report"]

Puerto Rico Municipio Municipio Subdivision Place	Male						Female					
			Earnings in 1999						Earnings in 1999			
	Workers with earnings	Median earnings in 1999 (dollars)	$1 to $24,999 or loss	$25,000 to $49,999	$50,000 to $99,999	$100,000 or more	Workers with earnings	Median earnings in 1999 (dollars)	$1 to $24,999 or loss	$25,000 to $49,999	$50,000 to $99,999	$100,000 or more
Guayama Municipio—Con.												
Jobos barrio	888	22 500	522	366	-	-	206	13 788	177	29	-	-
Jobos comunidad	327	13 750	278	49	-	-	103	14 926	89	14	-	-
Machete barrio	265	15 950	175	55	23	12	228	14 891	177	45	6	-
Guayama zona urbana (part)	85	12 137	70	15	-	-	95	16 375	82	13	-	-
Palmas barrio	57	13 750	50	7	-	-	11	16 250	11	-	-	-
Pozo Hondo barrio	37	16 094	29	8	-	-	26	16 167	26	-	-	-
Guayanilla Municipio	1 712	15 578	1 407	244	34	27	1 056	14 276	930	117	9	-
Barrero barrio	61	19 141	52	-	9	-	68	20 833	49	19	-	-
Boca barrio	100	16 333	78	22	-	-	61	12 208	56	5	-	-
Indios comunidad (part)	70	14 643	48	22	-	-	52	12 115	52	-	-	-
Cedro barrio	-	-	-	-	-	-	11	14 792	11	-	-	-
Consejo barrio	70	16 750	57	5	-	8	33	23 750	18	12	3	-
Guayanilla barrio-pueblo	399	16 250	311	82	6	-	258	13 854	217	35	6	-
Guayanilla zona urbana (part)	399	16 250	311	82	6	-	258	13 854	217	35	6	-
Indios barrio	142	15 588	130	12	-	-	83	15 893	77	6	-	-
Indios comunidad (part)	49	13 162	43	6	-	-	47	17 750	47	-	-	-
Jagua Pasto barrio	-	-	-	-	-	-	-	-	-	-	-	-
Jaguas barrio	77	20 489	57	11	-	9	67	15 625	53	14	-	-
Llano barrio	65	20 104	44	17	-	4	18	20 893	18	-	-	-
Macaná barrio	108	11 585	108	-	-	-	56	12 308	49	7	-	-
Magas barrio	275	16 033	219	44	12	-	162	14 453	155	7	-	-
Guayanilla zona urbana (part)	18	20 000	14	4	-	-	12	23 125	12	-	-	-
Magas Arriba comunidad	102	11 917	89	9	4	-	42	18 333	35	7	-	-
Pasto barrio	17	18 393	17	-	-	-	6	16 250	6	-	-	-
Playa barrio	78	16 000	66	12	-	-	47	12 697	47	-	-	-
Quebrada Honda barrio	28	8 958	28	-	-	-	10	16 250	10	-	-	-
Quebradas barrio	259	12 325	207	39	7	6	141	13 036	129	12	-	-
Rufina barrio	-	-	-	-	-	-	-	-	-	-	-	-
Sierra Baja barrio	33	15 375	33	-	-	-	35	18 011	35	-	-	-
Guaynabo Municipio	14 980	27 656	6 947	3 803	3 023	1 207	10 356	22 017	5 978	2 895	1 257	226
Camarones barrio	854	12 830	687	118	39	10	436	18 149	359	56	21	-
Guaynabo zona urbana (part)	644	13 314	508	93	33	10	346	18 506	290	42	14	-
Frailes barrio	4 912	33 607	1 761	1 427	1 236	488	3 859	23 884	2 046	1 203	483	127
Guaynabo zona urbana (part)	4 912	33 607	1 761	1 427	1 236	488	3 859	23 884	2 046	1 203	483	127
Guaraguao barrio	449	13 925	354	88	7	-	254	11 804	231	23	-	-
Guaynabo barrio-pueblo	381	24 219	193	115	73	-	260	18 864	154	70	27	9
Guaynabo zona urbana (part)	381	24 219	193	115	73	-	260	18 864	154	70	27	9
Hato Nuevo barrio	424	18 286	272	62	64	26	304	14 750	236	43	25	-
Mamey barrio	395	12 307	325	56	14	-	194	11 310	181	13	-	-
Pueblo Viejo barrio	4 017	32 650	1 714	972	864	467	2 851	24 946	1 430	878	469	74
Guaynabo zona urbana (part)	4 017	32 650	1 714	972	864	467	2 851	24 946	1 430	878	469	74
Río barrio	357	16 458	219	94	5	39	288	16 635	214	27	36	11
Santa Rosa barrio	2 996	30 514	1 250	848	721	177	1 862	21 540	1 088	578	196	-
Guaynabo zona urbana (part)	2 273	38 343	660	750	692	171	1 504	24 495	773	543	188	-
Sonadora barrio	195	13 594	172	23	-	-	48	11 932	39	4	-	5
Gurabo Municipio	4 763	16 763	3 317	918	443	85	3 075	16 860	2 300	557	182	36
Celada barrio	237	15 040	183	54	-	-	176	20 000	118	47	11	-
Celada comunidad (part)	47	18 125	28	19	-	-	37	17 375	24	13	-	-
Gurabo barrio-pueblo	166	12 008	166	-	-	-	65	9 803	65	-	-	-
Gurabo zona urbana (part)	166	12 008	166	-	-	-	65	9 803	65	-	-	-
Hato Nuevo barrio	972	15 893	787	152	27	6	630	15 904	510	109	11	-
Celada comunidad (part)	519	18 326	396	111	6	6	465	15 706	372	82	11	-
Gurabo zona urbana (part)	-	-	-	-	-	-	-	-	-	-	-	-
Jaguar barrio	45	18 036	35	10	-	-	58	20 781	47	11	-	-
Gurabo zona urbana (part)	-	-	-	-	-	-	-	-	-	-	-	-
Jaguas barrio	284	12 500	229	45	10	-	167	14 183	152	15	-	-
Mamey barrio	604	17 568	425	140	39	-	491	15 168	422	42	27	-
Gurabo zona urbana (part)	117	16 827	90	27	-	-	87	13 945	79	8	-	-
Masa barrio	202	11 505	175	27	-	-	75	9 438	71	4	-	-
Navarro barrio	789	27 944	361	174	197	57	402	20 366	249	69	69	15
Quebrada Infierno barrio	102	11 364	98	-	4	-	35	14 479	29	6	-	-
Rincón barrio	1 362	19 432	858	316	166	22	976	19 209	637	254	64	21
Gurabo zona urbana (part)	584	13 671	512	63	9	-	412	13 116	374	35	3	-
Hatillo Municipio	2 863	16 031	2 031	609	168	55	1 763	14 352	1 462	255	46	-
Aibonito barrio	164	13 077	115	46	-	3	73	13 281	65	8	-	-
Bayaney barrio	126	15 729	113	13	-	-	95	11 583	84	11	-	-
Rafael Capó comunidad (part)	-	-	-	-	-	-	-	-	-	-	-	-
Buena Vista barrio	136	17 727	105	26	5	-	49	20 250	29	20	-	-
Rafael González comunidad (part)	71	16 750	58	13	-	-	14	33 750	-	14	-	-
Campo Alegre barrio	384	12 857	314	39	17	14	205	13 427	200	5	-	-
Rafael Capó comunidad (part)	106	11 957	95	7	-	4	56	11 667	56	-	-	-
Rafael González comunidad (part)	63	10 063	63	-	-	-	52	12 115	47	5	-	-
Capáez barrio	284	19 569	182	86	16	-	231	12 013	190	28	13	-
Hatillo zona urbana (part)	-	-	-	-	-	-	-	-	-	-	-	-
Carrizales barrio	610	15 449	417	111	60	22	403	18 274	283	99	21	-
Carrizales comunidad	152	13 750	122	30	-	-	115	16 295	102	13	-	-
Corcovado barrio	402	21 429	231	126	41	4	222	18 304	173	49	-	-
Corcovado comunidad	85	20 938	56	29	-	-	34	18 438	29	5	-	-
Rafael González comunidad (part)	-	-	-	-	-	-	4	11 250	4	-	-	-
Hatillo barrio	329	15 625	229	78	15	7	208	14 830	174	22	12	-
Hatillo zona urbana (part)	200	16 102	139	39	15	7	91	13 207	86	-	5	-
Hatillo barrio-pueblo	184	16 111	126	53	-	5	149	12 316	143	6	-	-
Hatillo zona urbana (part)	184	16 111	126	53	-	5	149	12 316	143	6	-	-
Naranjito barrio	244	14 205	199	31	14	-	128	11 893	121	7	-	-
Hormigueros Municipio	1 935	15 293	1 483	350	69	33	1 244	14 421	1 085	120	39	-
Benavente barrio	88	42 167	14	51	17	6	28	22 500	21	-	7	-
Guanajibo barrio	630	16 582	492	116	16	6	462	15 125	394	48	20	-
Hormigueros zona urbana (part)	551	15 144	426	103	16	6	367	14 577	325	27	15	-
Hormigueros barrio	404	14 635	322	51	16	15	256	14 274	206	43	7	-
Hormigueros zona urbana (part)	310	14 651	249	30	16	15	177	13 988	141	36	-	-
Hormigueros barrio-pueblo	132	13 958	97	35	-	-	81	12 986	76	-	5	-

Table 11. **Earnings in 1999 of Full-Time, Year-Round Workers, by Sex: 2000**—Con.

[Data based on a sample (except Tables 65-68). For information on confidentiality protection, coverage, sampling error, and nonsampling error, see Appendix G. For location of definitions, see "How to Use This Census Report"]

Puerto Rico Municipio Municipio Subdivision Place	Male						Female					
			Earnings in 1999						Earnings in 1999			
	Workers with earnings	Median earnings in 1999 (dollars)	$1 to $24,999 or loss	$25,000 to $49,999	$50,000 to $99,999	$100,000 or more	Workers with earnings	Median earnings in 1999 (dollars)	$1 to $24,999 or loss	$25,000 to $49,999	$50,000 to $99,999	$100,000 or more
Hormigueros Municipio—Con.												
Hormigueros barrio-pueblo—Con.												
Hormigueros zona urbana (part)	132	13 958	97	35	-	-	81	12 986	76	-	5	-
Jaguitas barrio	184	12 442	159	25	-	-	126	12 073	122	4	-	-
Hormigueros zona urbana (part)	63	12 902	59	4	-	-	53	15 461	49	4	-	-
Lavadero barrio	497	14 882	399	72	20	6	291	13 854	266	25	-	-
Hormigueros zona urbana (part)	269	14 335	218	32	13	6	170	13 421	163	7	-	-
Humacao Municipio	5 451	16 981	3 811	1 156	331	153	3 836	14 348	3 224	464	132	16
Antón Ruíz barrio	250	12 679	207	43	-	-	239	11 673	212	22	5	-
Antón Ruíz comunidad	81	11 850	74	7	-	-	124	11 193	119	-	5	-
Bajandas comunidad (part)	96	14 808	83	13	-	-	44	9 605	44	-	-	-
Punta Santiago comunidad (part)	-	-	-	-	-	-	-	-	-	-	-	-
Buena Vista barrio	346	13 700	279	39	18	10	192	15 581	173	15	4	-
Humacao zona urbana (part)	-	-	-	-	-	-	-	-	-	-	-	-
Candelero Abajo barrio	469	24 476	241	82	48	98	234	15 481	151	38	40	5
Candelero Arriba barrio	398	14 611	320	58	11	9	197	15 774	177	14	-	6
Candelero Arriba comunidad	148	18 526	103	25	11	9	84	19 500	64	14	-	6
Cataño barrio	193	16 083	145	48	-	-	175	13 520	153	14	8	-
Humacao zona urbana (part)	46	10 000	39	7	-	-	9	8 750	9	-	-	-
Collores barrio	206	21 667	124	76	6	-	103	16 477	88	15	-	-
Humacao barrio-pueblo	385	22 366	218	123	44	-	267	17 629	178	89	-	-
Humacao zona urbana (part)	385	22 366	218	123	44	-	267	17 629	178	89	-	-
Mabú barrio	641	14 953	479	127	35	-	519	12 296	475	35	9	-
Humacao zona urbana (part)	426	16 786	300	101	25	-	345	13 578	306	30	9	-
La Fermina comunidad (part)	128	11 400	111	10	7	-	115	11 031	110	5	-	-
Mambiche barrio	158	13 571	102	36	20	-	120	12 011	103	13	4	-
Mariana barrio	268	16 136	189	53	15	11	153	13 542	132	21	-	-
Punta Santiago barrio	489	14 795	431	47	-	11	319	14 482	290	29	-	-
Punta Santiago comunidad (part)	489	14 795	431	47	-	11	319	14 482	290	29	-	-
Río Abajo barrio	748	21 082	462	208	64	14	597	16 326	436	94	62	5
Bajandas comunidad (part)	19	11 583	19	-	-	-	24	21 000	15	9	-	-
Humacao zona urbana (part)	495	22 309	285	143	53	14	380	17 500	271	55	49	5
Punta Santiago comunidad (part)	39	25 179	19	20	-	-	42	26 667	17	19	6	-
Tejas barrio	900	15 572	614	216	70	-	721	13 626	656	65	-	-
Humacao zona urbana (part)	360	19 375	229	80	51	-	384	14 375	339	45	-	-
Isabela Municipio	4 035	13 387	3 291	538	164	42	1 883	13 101	1 649	191	30	13
Arenales Altos barrio	413	13 880	364	34	7	8	164	13 553	145	12	7	-
Arenales Bajos barrio	381	13 254	313	61	7	-	145	11 007	137	8	-	-
Mora comunidad (part)	41	13 194	34	7	-	-	16	17 778	16	-	-	-
Bajura barrio	75	18 750	46	17	9	3	17	10 938	17	-	-	-
Isabela zona urbana (part)	-	-	-	-	-	-	-	-	-	-	-	-
Bejucos barrio	302	15 917	216	50	36	-	129	13 935	110	13	6	-
Isabela zona urbana (part)	51	15 592	40	11	-	-	19	9 196	14	5	-	-
Coto barrio	421	12 371	333	55	33	-	185	15 347	163	16	6	-
Galateo Alto barrio	82	17 292	64	12	6	-	57	10 707	57	-	-	-
Galateo Bajo barrio	151	12 107	135	16	-	-	94	13 750	83	5	6	-
Guayabos barrio	106	12 946	94	12	-	-	37	11 827	37	-	-	-
Isabela zona urbana (part)	31	10 804	31	-	-	-	9	7 750	9	-	-	-
Guerrero barrio	294	12 833	231	52	11	-	148	18 125	95	45	-	8
Mora comunidad (part)	91	12 109	80	11	-	-	51	14 250	33	10	-	8
Isabela barrio-pueblo	678	12 391	580	64	25	9	348	12 438	331	17	-	-
Isabela zona urbana (part)	678	12 391	580	64	25	9	348	12 438	331	17	-	-
Jobos barrio	343	14 883	262	53	6	22	166	14 018	120	41	-	5
Llanadas barrio	228	12 230	211	17	-	-	80	11 852	75	5	-	-
Mora barrio	374	14 844	279	78	17	-	255	14 821	221	29	5	-
Isabela zona urbana (part)	253	16 771	191	57	5	-	187	12 607	166	16	5	-
Planas barrio	187	11 936	163	17	7	-	58	11 705	58	-	-	-
Jayuya Municipio	1 137	16 217	877	194	55	11	717	14 415	636	62	11	8
Coabey barrio	120	14 038	107	13	-	-	63	10 250	50	13	-	-
Collores barrio	118	20 192	83	22	13	-	92	17 188	87	5	-	-
Jauca barrio	-	-	-	-	-	-	13	30 179	6	7	-	-
Jayuya barrio-pueblo	75	12 417	58	3	14	-	32	14 167	25	-	7	-
Jayuya zona urbana (part)	75	12 417	58	3	14	-	32	14 167	25	-	7	-
Jayuya Abajo barrio	275	19 648	213	42	14	6	136	13 636	118	10	-	8
Jayuya zona urbana (part)	74	19 265	52	18	4	-	37	11 719	37	-	-	-
Mameyes Arriba barrio	102	10 455	86	9	7	-	82	12 500	64	18	-	-
Pica barrio	33	28 472	6	27	-	-	5	11 250	5	-	-	-
Río Grande barrio	72	15 556	65	7	-	-	31	11 458	31	-	-	-
Saliente barrio	26	10 357	26	-	-	-	19	7 708	19	-	-	-
Veguitas barrio	255	14 148	179	71	-	5	215	15 057	207	4	4	-
Jayuya zona urbana (part)	50	24 792	26	24	-	-	52	19 318	44	4	4	-
Zamas barrio	61	16 250	54	-	7	-	29	7 708	24	5	-	-
Juana Díaz Municipio	4 408	14 358	3 636	631	141	-	2 587	14 825	2 363	174	41	9
Amuelas barrio	416	14 754	344	55	17	-	264	17 500	236	28	-	-
Juana Díaz zona urbana (part)	6	11 250	6	-	-	-	7	11 250	7	-	-	-
Callabo barrio	258	14 135	193	54	11	-	157	16 065	142	6	-	9
Capitanejo barrio	460	12 717	408	52	-	-	191	11 221	185	6	-	-
Potala Pastillo comunidad	336	13 235	302	34	-	-	133	11 213	127	6	-	-
Cintrona barrio	180	17 500	154	26	-	-	111	13 750	98	13	-	-
Collores barrio	166	12 045	151	15	-	-	83	14 766	78	5	-	-
Emajagual barrio	-	-	-	-	-	-	-	-	-	-	-	-
Guayabal barrio	391	13 574	361	9	21	-	212	13 929	212	-	-	-
Guayabal comunidad	204	12 264	198	6	-	-	143	14 450	143	-	-	-
Jacaguas barrio	390	16 591	321	61	8	-	193	17 303	165	21	7	-
Luis Lloréns Torres comunidad	248	15 341	236	12	-	-	119	15 446	113	6	-	-
Juana Díaz barrio-pueblo	265	19 509	192	51	22	-	150	19 583	128	18	4	-
Juana Díaz zona urbana (part)	265	19 509	192	51	22	-	150	19 583	128	18	4	-
Lomas barrio	114	12 214	99	15	-	-	27	11 328	21	6	-	-
Juana Díaz zona urbana (part)	108	12 414	93	15	-	-	20	11 389	14	6	-	-
Río Cañas Abajo barrio	270	11 792	228	22	20	-	169	15 107	157	-	12	-
Río Cañas Abajo comunidad	138	10 345	131	-	7	-	82	13 261	75	-	7	-
Río Cañas Arriba barrio	123	11 467	113	5	5	-	43	15 536	38	5	-	-
Sabana Llana barrio	778	12 985	671	96	11	-	467	13 155	439	20	8	-

Table 11. **Earnings in 1999 of Full-Time, Year-Round Workers, by Sex: 2000**—Con.

[Data based on a sample (except Tables 65-68). For information on confidentiality protection, coverage, sampling error, and nonsampling error, see Appendix G. For location of definitions, see "How to Use This Census Report"]

Puerto Rico Municipio Municipio Subdivision Place	Male						Female					
			Earnings in 1999						Earnings in 1999			
	Workers with earnings	Median earnings in 1999 (dollars)	$1 to $24,999 or loss	$25,000 to $49,999	$50,000 to $99,999	$100,000 or more	Workers with earnings	Median earnings in 1999 (dollars)	$1 to $24,999 or loss	$25,000 to $49,999	$50,000 to $99,999	$100,000 or more
Juana Díaz Municipio—Con.												
Sabana Llana barrio—Con.												
Aguilita comunidad	496	12 155	469	20	7	-	209	12 699	196	5	8	-
Capitanejo comunidad (part)	231	17 578	151	76	4	-	233	13 608	218	15	-	-
Tijeras barrio	597	17 482	401	170	26	-	520	16 304	464	46	10	-
Juana Díaz zona urbana (part)	353	16 531	276	64	13	-	323	17 118	278	40	5	-
Juncos Municipio	3 480	16 032	2 662	680	91	47	2 373	14 248	2 069	282	22	-
Caimito barrio	210	27 581	98	112	-	-	179	13 438	157	12	10	-
El Mangó comunidad (part)	176	28 077	76	100	-	-	152	16 333	130	12	10	-
Ceiba Norte barrio	692	14 670	522	138	12	20	443	14 018	391	52	-	-
Juncos zona urbana (part)	343	15 170	272	59	12	-	279	13 831	257	22	-	-
Ceiba Sur barrio	507	14 571	409	52	34	12	326	15 658	217	109	-	-
Juncos zona urbana (part)	-	-	-	-	-	-	6	11 250	6	-	-	-
Gurabo Abajo barrio	271	12 969	245	26	-	-	205	12 539	192	13	-	-
Gurabo Arriba barrio	84	16 111	69	10	-	5	31	12 422	20	6	5	-
El Mangó comunidad (part)	9	23 125	9	-	-	-	-	-	-	-	-	-
Juncos barrio-pueblo	283	12 039	231	38	14	-	151	15 284	138	13	-	-
Juncos zona urbana (part)	283	12 039	231	38	14	-	151	15 284	138	13	-	-
Lirios barrio	529	16 452	428	86	15	-	313	14 129	292	21	-	-
Juncos zona urbana (part)	110	16 417	95	15	-	-	79	14 519	69	10	-	-
Mamey barrio	459	18 231	347	107	-	5	398	14 872	358	33	7	-
Juncos zona urbana (part)	59	20 987	41	13	-	5	35	13 750	35	-	-	-
Valenciano Abajo barrio	315	18 942	202	92	16	5	258	13 306	235	23	-	-
Valenciano Arriba barrio	130	14 750	111	19	-	-	69	14 861	69	-	-	-
Lajas Municipio	2 190	14 389	1 667	405	98	20	1 351	13 920	1 095	175	51	30
Candelaria barrio	213	13 894	157	40	16	-	142	13 542	122	13	7	-
Lajas zona urbana (part)	35	13 625	27	8	-	-	15	15 625	15	-	-	-
Palmarejo comunidad (part)	10	11 250	10	-	-	-	19	14 479	19	-	-	-
Costa barrio	143	12 148	119	10	9	5	101	11 339	96	5	-	-
Lajas barrio	173	17 321	124	43	6	-	107	15 347	76	25	-	6
Lajas zona urbana (part)	67	29 688	26	35	6	-	29	16 458	17	12	-	-
Lajas barrio-pueblo	64	12 344	55	4	-	5	30	7 917	26	4	-	-
Lajas zona urbana (part)	64	12 344	55	4	-	5	30	7 917	26	4	-	-
Lajas Arriba barrio	188	14 722	131	49	8	-	136	13 397	117	5	14	-
Llanos barrio	73	27 552	25	48	-	-	38	11 250	38	-	-	-
Palmarejo barrio	310	14 464	245	43	12	10	191	16 342	136	50	5	-
Palmarejo comunidad (part)	76	12 031	68	8	-	-	45	15 560	45	-	-	-
Parguera barrio	196	13 333	155	27	14	-	155	14 188	124	17	8	6
La Parguera comunidad	98	9 779	89	9	-	-	77	12 266	72	5	-	-
París barrio	46	10 000	46	-	-	-	14	38 056	5	9	-	-
Plata barrio	300	12 935	268	32	-	-	84	13 833	72	6	6	-
Sabana Yeguas barrio	335	19 297	219	89	27	-	257	15 292	203	33	11	10
Lajas zona urbana (part)	280	20 256	183	81	16	-	216	15 833	162	33	11	10
Santa Rosa barrio	149	12 117	123	20	6	-	96	11 989	80	8	-	8
Lares Municipio	2 593	13 055	2 103	372	112	6	1 358	12 146	1 271	87	-	-
Bartolo barrio	127	10 511	127	-	-	-	112	11 106	112	-	-	-
Buenos Aires barrio	176	16 121	142	27	7	-	47	16 250	43	4	-	-
Lares zona urbana (part)	10	25 417	4	6	-	-	-	-	-	-	-	-
Callejones barrio	405	15 104	310	81	14	-	228	11 632	210	18	-	-
Espino barrio	158	12 143	132	14	12	-	36	10 938	29	7	-	-
Lares barrio	315	15 042	235	41	33	6	163	12 964	150	13	-	-
Lares zona urbana (part)	15	20 938	10	-	5	-	15	11 563	15	-	-	-
Lares barrio-pueblo	223	17 625	149	58	16	-	149	12 114	127	22	-	-
Lares zona urbana (part)	223	17 625	149	58	16	-	149	12 114	127	22	-	-
La Torre barrio	166	11 457	152	8	6	-	80	11 528	80	-	-	-
Lares zona urbana (part)	5	8 750	5	-	-	-	-	-	-	-	-	-
Mirasol barrio	142	9 919	121	13	8	-	31	11 382	31	-	-	-
Pezuela barrio	32	11 591	32	-	-	-	17	11 094	17	-	-	-
Piletas barrio	303	13 209	264	31	8	-	190	12 279	171	19	-	-
Pueblo barrio	515	14 460	421	88	6	-	288	12 917	284	4	-	-
Lares zona urbana (part)	281	18 443	213	62	6	-	166	13 750	162	4	-	-
Río Prieto barrio	31	14 107	18	11	2	-	17	15 729	17	-	-	-
Las Marías Municipio	790	12 097	687	66	37	-	409	11 907	381	21	-	7
Alto Sano barrio	39	16 607	28	11	-	-	7	13 750	7	-	-	-
Anones barrio	77	11 595	72	-	5	-	69	12 096	69	-	-	-
Bucarabones barrio	59	11 856	59	-	-	-	29	12 344	29	-	-	-
Buena Vista barrio	45	11 750	45	-	-	-	35	11 989	22	13	-	-
Cerrote barrio	27	10 750	27	-	-	-	20	10 714	20	-	-	-
Chamorro barrio	3	8 750	3	-	-	-	-	-	-	-	-	-
Espino barrio	-	-	-	-	-	-	-	-	-	-	-	-
Furnias barrio	96	10 500	82	14	-	-	27	14 375	27	-	-	-
Las Marías barrio-pueblo	42	11 875	31	11	-	-	11	12 708	11	-	-	-
Las Marías zona urbana (part)	30	10 938	25	5	-	-	11	12 708	11	-	-	-
Maravilla Este barrio	97	13 466	86	5	6	-	52	13 214	45	-	-	7
Las Marías zona urbana (part)	33	13 516	33	-	-	-	18	8 750	18	-	-	-
Maravilla Norte barrio	32	57 778	11	3	18	-	8	11 250	8	-	-	-
Maravilla Sur barrio	149	12 199	126	15	8	-	102	11 444	102	-	-	-
Las Marías zona urbana (part)	23	12 292	23	-	-	-	25	11 645	25	-	-	-
Naranjales barrio	37	12 014	37	-	-	-	15	12 083	15	-	-	-
Palma Escrita barrio	51	12 417	51	-	-	-	13	17 679	13	-	-	-
Purísima Concepción barrio	7	13 750	7	-	-	-	5	8 750	5	-	-	-
Río Cañas barrio	29	11 979	22	7	-	-	16	23 750	8	8	-	-
Las Piedras Municipio	3 370	16 071	2 584	652	108	26	2 382	15 000	2 106	214	62	-
Boquerón barrio	192	13 519	178	14	-	-	107	12 188	92	15	-	-
Boquerón comunidad	90	12 121	76	14	-	-	40	11 442	40	-	-	-
Ceiba barrio	158	13 587	110	44	4	-	70	12 700	65	5	-	-
Collores barrio	431	16 078	351	55	20	5	349	16 074	316	22	11	-
La Fermina comunidad (part)	66	18 750	61	-	5	-	73	13 594	59	9	5	-
Las Piedras zona urbana (part)	-	-	-	-	-	-	-	-	-	-	-	-
El Río barrio	343	17 083	264	74	-	5	211	12 344	206	5	-	-
Pueblito del Río comunidad	124	18 864	79	45	-	-	47	17 386	42	5	-	-
Las Piedras barrio-pueblo	116	12 778	96	20	-	-	119	13 036	109	5	5	-

Table 11. **Earnings in 1999 of Full-Time, Year-Round Workers, by Sex: 2000**—Con.

[Data based on a sample (except Tables 65-68). For information on confidentiality protection, coverage, sampling error, and nonsampling error, see Appendix G.
For location of definitions, see "How to Use This Census Report"]

Puerto Rico Municipio Municipio Subdivision Place	Male						Female					
			Earnings in 1999						Earnings in 1999			
	Workers with earnings	Median earnings in 1999 (dollars)	$1 to $24,999 or loss	$25,000 to $49,999	$50,000 to $99,999	$100,000 or more	Workers with earnings	Median earnings in 1999 (dollars)	$1 to $24,999 or loss	$25,000 to $49,999	$50,000 to $99,999	$100,000 or more
Las Piedras Municipio—Con.												
Las Piedras barrio-pueblo—Con.												
Las Piedras zona urbana (part)	116	12 778	96	20	-	-	119	13 036	109	5	5	-
Montones barrio	575	16 813	411	126	22	16	372	14 857	356	16	-	-
Quebrada Arenas barrio	551	19 375	351	172	28	-	394	14 294	325	46	23	-
Las Piedras zona urbana (part)	170	24 583	86	70	14	-	151	18 068	103	29	19	-
Tejas barrio	1 004	14 665	823	147	34	-	760	17 063	637	100	23	-
Las Piedras zona urbana (part)	336	15 216	279	42	15	-	331	13 512	284	47	-	-
Loíza Municipio	1 900	15 380	1 542	295	47	16	1 560	13 779	1 406	110	44	-
Canóvanas barrio	723	17 023	578	126	19	-	648	15 098	588	48	12	-
Loíza barrio-pueblo	164	13 125	126	33	-	5	87	12 083	82	5	-	-
Loíza zona urbana	164	13 125	126	33	-	5	87	12 083	82	5	-	-
Medianía Alta barrio	398	12 283	353	41	4	-	275	12 263	243	27	5	-
Vieques comunidad	147	11 458	143	-	4	-	143	12 292	137	6	-	-
Medianía Baja barrio	468	15 577	346	95	20	7	425	13 823	368	30	27	-
Suárez comunidad	158	12 317	156	2	-	-	94	13 750	82	-	12	-
Torrecilla Alta barrio	-	-	-	-	-	-	-	-	-	-	-	-
Torrecilla Baja barrio	147	12 316	139	-	4	4	125	11 553	125	-	-	-
Luquillo Municipio	1 805	15 875	1 350	315	134	6	1 094	15 441	901	166	21	6
Juan Martín barrio	101	19 375	72	29	-	-	22	13 409	22	-	-	-
Luquillo barrio-pueblo	114	17 500	91	15	8	-	64	15 714	48	6	10	-
Luquillo zona urbana (part)	114	17 500	91	15	8	-	64	15 714	48	6	10	-
Mameyes I barrio	206	15 667	150	56	-	-	136	12 188	136	-	-	-
Playa Fortuna comunidad (part)	165	15 885	114	51	-	-	74	11 406	74	-	-	-
Mata de Plátano barrio	837	16 660	612	140	79	6	523	16 398	413	98	6	6
Luquillo zona urbana (part)	571	14 846	451	60	60	-	296	15 417	252	38	6	-
Playa Fortuna comunidad (part)	20	9 583	20	-	-	-	30	19 375	24	-	-	6
Pitahaya barrio	326	14 128	264	29	33	-	203	14 404	154	44	5	-
Luquillo zona urbana (part)	28	9 375	28	-	-	-	15	10 156	15	-	-	-
Ramos comunidad	144	11 818	126	18	-	-	109	13 494	95	9	5	-
Sabana barrio	221	15 347	161	46	14	-	146	16 413	128	18	-	-
Luquillo zona urbana (part)	91	14 306	86	5	-	-	49	20 083	49	-	-	-
Manatí Municipio	4 447	16 781	3 079	976	322	70	2 568	16 327	1 932	500	113	23
Bajura Adentro barrio	186	11 605	175	11	-	-	80	11 000	66	5	-	9
Bajura Afuera barrio	114	16 912	67	47	-	-	53	19 844	46	7	-	-
Manatí zona urbana (part)	61	25 750	26	35	-	-	25	11 875	25	-	-	-
Coto Norte barrio	1 142	17 764	785	274	63	20	777	15 509	605	124	42	6
Coto Norte comunidad (part)	60	13 125	50	10	-	-	60	13 542	56	4	-	-
Manatí zona urbana (part)	438	20 068	268	124	39	7	323	17 530	226	70	21	6
Coto Sur barrio	860	19 000	546	226	73	15	470	17 235	333	112	25	-
Manatí zona urbana (part)	330	12 990	278	39	13	-	151	12 423	126	19	6	-
Manatí barrio-pueblo	527	13 842	389	97	37	4	337	14 899	277	51	9	-
Manatí zona urbana (part)	527	13 842	389	97	37	4	337	14 899	277	51	9	-
Río Arriba Poniente barrio	152	12 037	126	26	-	-	65	16 172	48	12	5	-
Río Arriba Saliente barrio	325	16 520	237	69	19	-	135	23 125	81	48	6	-
Tierras Nuevas Poniente barrio	428	14 355	335	69	19	5	216	13 017	187	29	-	-
La Luisa comunidad	282	14 182	220	51	6	5	159	12 339	130	29	-	-
Tierras Nuevas Saliente barrio	713	22 242	419	157	111	26	435	20 368	289	112	26	8
Manatí zona urbana (part)	-	-	-	-	-	-	-	-	-	-	-	-
Tierras Nuevas Poniente comunidad	255	17 366	169	52	21	13	194	15 921	144	32	10	8
Maricao Municipio	439	12 917	386	46	7	-	252	13 060	238	14	-	-
Bucarabones barrio	7	11 250	7	-	-	-	9	8 750	9	-	-	-
Indiera Alta barrio	86	7 407	71	8	7	-	22	12 292	22	-	-	-
Indiera Baja barrio	24	12 917	24	-	-	-	27	13 125	27	-	-	-
Indiera Fría barrio	21	11 875	21	-	-	-	15	13 750	15	-	-	-
Maricao barrio-pueblo	86	15 625	77	9	-	-	60	16 290	54	6	-	-
Maricao zona urbana (part)	86	15 625	77	9	-	-	60	16 290	54	6	-	-
Maricao Afuera barrio	140	14 750	121	19	-	-	80	12 237	72	8	-	-
Maricao zona urbana (part)	18	28 125	6	12	-	-	31	14 554	31	-	-	-
Montoso barrio	75	12 463	65	10	-	-	39	11 681	39	-	-	-
Maunabo Municipio	804	14 588	663	132	9	-	525	12 558	449	76	-	-
Calzada barrio	49	10 750	42	7	-	-	54	10 833	54	-	-	-
Emajagua barrio	395	16 875	282	113	-	-	189	14 315	151	38	-	-
Emajagua comunidad	244	20 645	161	83	-	-	139	15 329	115	24	-	-
Maunabo zona urbana (part)	65	21 458	42	23	-	-	18	14 375	12	6	-	-
Lizas barrio	63	14 453	63	-	-	-	34	12 500	34	-	-	-
Matuyas Alto barrio	30	16 875	30	-	-	-	26	15 000	26	-	-	-
Matuyas Bajo barrio	13	22 969	13	-	-	-	18	7 750	18	-	-	-
Maunabo barrio-pueblo	45	12 431	36	-	9	-	26	15 357	19	7	-	-
Maunabo zona urbana (part)	45	12 431	36	-	9	-	26	15 357	19	7	-	-
Palo Seco barrio	79	12 974	72	7	-	-	54	10 000	40	14	-	-
Palo Seco comunidad	57	11 971	50	7	-	-	21	10 481	21	-	-	-
Quebrada Arenas barrio	99	10 987	94	5	-	-	76	14 464	59	17	-	-
Maunabo zona urbana (part)	58	11 579	53	5	-	-	47	20 469	30	17	-	-
Talante barrio	31	15 139	31	-	-	-	48	12 273	48	-	-	-
Maunabo zona urbana (part)	-	-	-	-	-	-	-	-	-	-	-	-
Mayagüez Municipio	8 643	15 522	6 119	1 443	878	203	5 198	14 710	4 272	730	144	52
Algarrobos barrio	504	18 354	304	79	74	47	268	17 328	172	67	29	-
Mayagüez zona urbana (part)	504	18 354	304	79	74	47	268	17 328	172	67	29	-
Bateyes barrio	125	12 583	94	27	4	-	36	12 500	36	-	-	-
Guanajibo barrio	775	21 135	456	202	92	25	668	15 684	565	78	25	-
Mayagüez zona urbana (part)	775	21 135	456	202	92	25	668	15 684	565	78	25	-
Isla de Mona e Islote Monito barrio	-	-	-	-	-	-	-	-	-	-	-	-
Juan Alonso barrio	176	19 375	114	19	28	15	65	14 732	42	23	-	-
Mayagüez zona urbana (part)	97	22 250	49	11	22	15	25	14 531	14	11	-	-
Leguísamo barrio	236	13 810	180	13	43	-	33	11 313	33	-	-	-
Limón barrio	171	11 410	171	-	-	-	53	12 137	53	-	-	-
Malezas barrio	100	12 286	79	17	4	-	36	15 000	36	-	-	-
Mayagüez barrio-pueblo	1 821	13 048	1 437	282	87	15	1 222	12 784	1 102	89	9	22
Mayagüez zona urbana (part)	1 821	13 048	1 437	282	87	15	1 222	12 784	1 102	89	9	22
Mayagüez Arriba barrio	444	19 000	290	88	52	14	254	18 804	172	70	5	7

Table 11. **Earnings in 1999 of Full-Time, Year-Round Workers, by Sex: 2000**—Con.

[Data based on a sample (except Tables 65-68). For information on confidentiality protection, coverage, sampling error, and nonsampling error, see Appendix G. For location of definitions, see "How to Use This Census Report"]

Puerto Rico Municipio Municipio Subdivision Place	Male						Female					
			Earnings in 1999						Earnings in 1999			
	Workers with earnings	Median earnings in 1999 (dollars)	$1 to $24,999 or loss	$25,000 to $49,999	$50,000 to $99,999	$100,000 or more	Workers with earnings	Median earnings in 1999 (dollars)	$1 to $24,999 or loss	$25,000 to $49,999	$50,000 to $99,999	$100,000 or more
Mayagüez Municipio—Con.												
Mayagüez Arriba barrio—Con.												
Mayagüez zona urbana (part)	327	15 046	256	56	8	7	167	16 336	127	28	5	7
Miradero barrio	644	29 659	262	154	187	41	431	21 953	261	122	41	7
Mayagüez zona urbana (part)	644	29 659	262	154	187	41	431	21 953	261	122	41	7
Montoso barrio	50	11 304	50	-	-	-	36	11 731	31	5	-	-
Naranjales barrio	128	13 869	123	5	-	-	46	11 643	46	-	-	-
Quebrada Grande barrio	765	14 257	586	116	45	18	425	15 837	378	47	-	-
Mayagüez zona urbana (part)	655	14 143	488	104	45	18	377	15 799	335	42	-	-
Quemado barrio	341	13 941	263	52	26	-	223	12 587	209	14	-	-
Río Cañas Abajo barrio	291	38 646	113	67	95	16	163	16 645	112	39	12	-
Mayagüez zona urbana (part)	233	41 875	79	55	83	16	101	22 721	66	30	5	-
Río Cañas Arriba barrio	130	12 163	104	13	6	7	48	15 385	48	-	-	-
Río Hondo barrio	432	16 515	356	66	10	-	313	14 343	255	47	5	6
Mayagüez zona urbana (part)	335	17 582	269	56	10	-	240	13 967	199	35	-	6
Rosario barrio	183	13 413	140	26	17	-	65	13 523	50	15	-	-
Sábalos barrio	907	16 723	630	171	101	5	604	13 924	503	80	11	10
Mayagüez zona urbana (part)	907	16 723	630	171	101	5	604	13 924	503	80	11	10
Sabanetas barrio	420	12 078	367	46	7	-	209	12 583	168	34	7	-
Mayagüez zona urbana (part)	276	11 667	237	32	7	-	117	11 567	97	20	-	-
Moca Municipio	3 505	13 645	2 816	519	130	40	1 828	12 482	1 713	82	33	-
Aceitunas barrio	281	15 327	202	66	8	5	169	12 384	161	-	8	-
Aceitunas comunidad	122	13 676	102	15	-	5	73	12 829	73	-	-	-
Capá barrio	324	13 718	276	36	12	-	264	13 673	255	9	-	-
Centro barrio	56	12 237	56	-	-	-	49	11 779	49	-	-	-
Cerro Gordo barrio	322	11 170	287	22	8	5	189	12 535	189	-	-	-
Cruz barrio	90	16 765	83	7	-	-	33	11 875	33	-	-	-
Cuchillas barrio	413	14 777	323	57	28	5	166	11 806	166	-	-	-
Marías barrio	130	12 177	104	13	13	-	41	15 208	33	8	-	-
Moca barrio-pueblo	151	14 609	105	18	14	14	58	13 083	58	-	-	-
Moca zona urbana (part)	151	14 609	105	18	14	14	58	13 083	58	-	-	-
Naranjo barrio	206	12 096	186	14	6	-	76	12 368	62	14	-	-
Plata barrio	83	15 568	67	11	5	-	23	10 809	23	-	-	-
Pueblo barrio	681	14 158	503	137	30	11	376	12 302	326	39	11	-
Moca zona urbana (part)	241	15 268	172	62	7	-	144	15 972	106	32	6	-
Rocha barrio	285	12 488	241	44	-	-	124	11 900	124	-	-	-
Voladoras barrio	483	14 552	383	94	6	-	260	13 750	234	12	14	-
Morovis Municipio	2 634	13 691	2 103	477	29	25	1 399	12 087	1 273	84	36	6
Barahona barrio	446	16 149	327	99	-	20	159	11 534	159	-	-	-
Barahona comunidad	292	13 833	229	46	-	17	117	10 963	117	-	-	-
Cuchillas barrio	213	11 863	196	17	-	-	94	12 097	82	7	5	-
Fránquez barrio	439	13 925	344	95	-	-	207	12 450	184	-	23	-
Fránquez comunidad	124	12 593	112	12	-	-	89	9 957	89	-	-	-
Monte Llano barrio	197	18 194	133	54	10	-	179	12 051	167	12	-	-
Morovis zona urbana (part)	69	21 607	42	21	6	-	59	11 050	59	-	-	-
Morovis barrio-pueblo	62	20 345	56	6	-	-	25	15 625	17	8	-	-
Morovis zona urbana (part)	62	20 345	56	6	-	-	25	15 625	17	8	-	-
Morovis Norte barrio	346	12 279	285	53	8	-	235	13 672	218	13	4	-
Morovis zona urbana (part)	-	-	-	-	-	-	10	9 583	6	-	4	-
Morovis Sud barrio	244	12 269	182	55	7	-	115	12 014	96	9	4	6
Pasto barrio	37	15 673	28	9	-	-	-	-	-	-	-	-
Perchas barrio	121	12 841	94	27	-	-	58	20 395	53	5	-	-
Río Grande barrio	120	14 688	101	19	-	-	28	23 462	22	6	-	-
San Lorenzo barrio	29	9 625	29	-	-	-	31	10 865	31	-	-	-
Torrecillas barrio	83	16 736	64	15	4	-	75	11 793	62	13	-	-
Unibón barrio	256	11 655	228	23	-	5	173	9 741	162	11	-	-
Vaga barrio	41	14 861	36	5	-	-	20	11 667	20	-	-	-
Naguabo Municipio	1 732	14 989	1 457	214	53	8	1 114	13 410	980	118	6	10
Daguao barrio	95	14 750	90	-	5	-	75	12 604	67	8	-	-
Daguao comunidad	66	12 132	66	-	-	-	39	12 321	39	-	-	-
Roosevelt Roads comunidad (part)	-	-	-	-	-	-	-	-	-	-	-	-
Duque barrio	170	17 604	143	20	7	-	139	14 219	121	18	-	-
Duque comunidad	64	15 795	64	-	-	-	81	12 284	74	7	-	-
Naguabo zona urbana (part)	48	18 393	33	15	-	-	38	22 083	27	11	-	-
Húcares barrio	170	16 875	136	7	19	8	82	12 105	82	-	-	-
Maizales barrio	183	15 038	139	44	-	-	113	12 772	85	28	-	-
Naguabo zona urbana (part)	13	11 250	13	-	-	-	-	-	-	-	-	-
Mariana barrio	147	16 406	107	40	-	-	76	14 010	61	9	6	-
Naguabo barrio-pueblo	80	13 235	74	6	-	-	53	15 139	53	-	-	-
Naguabo zona urbana (part)	80	13 235	74	6	-	-	53	15 139	53	-	-	-
Peña Pobre barrio	349	14 226	308	32	9	-	178	11 934	160	18	-	-
Peña Pobre comunidad	31	14 539	26	5	-	-	40	10 500	32	8	-	-
Río barrio	189	16 743	147	42	-	-	193	17 165	156	37	-	-
Naguabo zona urbana (part)	71	16 375	52	19	-	-	106	17 188	81	25	-	-
Río Blanco barrio	264	13 909	235	23	6	-	182	12 339	172	-	-	10
Río Blanco comunidad	142	12 576	136	-	6	-	107	14 236	97	-	-	10
Santiago y Lima barrio	85	11 518	78	-	7	-	23	11 691	23	-	-	-
Naranjito Municipio	2 821	14 218	2 271	479	54	17	1 231	13 074	1 091	125	15	-
Achiote barrio	353	13 484	298	49	6	-	145	13 050	140	5	-	-
Naranjito zona urbana (part)	45	14 297	39	6	-	-	14	21 500	14	-	-	-
Anones barrio	494	12 096	407	81	6	-	172	12 097	142	30	-	-
Cedro Abajo barrio	361	15 224	291	63	7	-	236	14 583	170	56	10	-
Cedro Arriba barrio	357	18 007	246	104	7	-	168	15 833	156	12	-	-
Guadiana barrio	362	12 288	300	55	7	-	187	11 875	170	17	-	-
Naranjito zona urbana (part)	-	-	-	-	-	-	-	-	-	-	-	-
Lomas barrio	362	14 681	281	54	15	12	104	13 750	99	5	-	-
Naranjito barrio-pueblo	83	10 855	65	18	-	-	39	15 750	39	-	-	-
Naranjito zona urbana (part)	83	10 855	65	18	-	-	39	15 750	39	-	-	-
Nuevo barrio	449	14 720	383	55	6	5	180	11 406	175	-	5	-
Orocovis Municipio	1 274	12 199	1 093	153	23	5	682	12 063	603	66	7	6
Ala de la Piedra barrio	35	19 107	35	-	-	-	6	26 250	-	6	-	-
Barros barrio	57	16 458	34	23	-	-	44	10 833	38	6	-	-

Table 11. **Earnings in 1999 of Full-Time, Year-Round Workers, by Sex: 2000**—Con.

[Data based on a sample (except Tables 65-68). For information on confidentiality protection, coverage, sampling error, and nonsampling error, see Appendix G.
For location of definitions, see "How to Use This Census Report"]

Puerto Rico Municipio Municipio Subdivision Place	Male						Female					
			Earnings in 1999						Earnings in 1999			
	Workers with earnings	Median earnings in 1999 (dollars)	$1 to $24,999 or loss	$25,000 to $49,999	$50,000 to $99,999	$100,000 or more	Workers with earnings	Median earnings in 1999 (dollars)	$1 to $24,999 or loss	$25,000 to $49,999	$50,000 to $99,999	$100,000 or more
Orocovis Municipio—Con.												
Bauta Abajo barrio	67	11 927	52	7	8	-	23	11 691	17	-	-	6
Bauta Arriba barrio	51	15 250	36	15	-	-	63	20 729	40	23	-	-
Bermejales barrio	-	-	-	-	-	-	-	-	-	-	-	-
Botijas barrio	271	11 678	238	28	5	-	168	12 262	157	11	-	-
Cacaos barrio	38	12 159	38	-	-	-	12	6 250	12	-	-	-
Collores barrio	6	16 250	6	-	-	-	-	-	-	-	-	-
Damián Abajo barrio	58	10 694	53	5	-	-	24	9 722	24	-	-	-
Damián Arriba barrio	30	18 750	24	6	-	-	30	11 250	30	-	-	-
Gato barrio	69	15 481	55	9	5	-	65	11 750	58	7	-	-
Mata de Cañas barrio	38	12 750	28	5	-	5	24	13 750	24	-	-	-
Orocovis barrio	211	14 766	181	25	5	-	90	13 000	75	8	7	-
Orocovis zona urbana (part)	-	-	-	-	-	-	-	-	-	-	-	-
Orocovis barrio-pueblo	40	12 059	40	-	-	-	20	11 111	15	5	-	-
Orocovis zona urbana (part)	40	12 059	40	-	-	-	20	11 111	15	5	-	-
Pellejas barrio	35	12 250	35	-	-	-	5	18 750	5	-	-	-
Sabana barrio	100	11 136	91	9	-	-	32	13 929	32	-	-	-
Saltos barrio	168	11 352	147	21	-	-	76	12 417	76	-	-	-
Patillas Municipio	1 432	16 537	1 100	225	95	12	877	13 734	756	105	9	7
Apeadero barrio	20	19 000	20	-	-	-	11	11 250	11	-	-	-
Bajo barrio	110	12 813	87	16	7	-	104	13 750	81	16	-	7
Lamboglia comunidad	64	15 000	48	16	-	-	43	11 250	37	6	-	-
Cacao Alto barrio	92	13 600	70	13	9	-	53	13 542	53	-	-	-
Patillas zona urbana (part)	34	12 708	28	6	-	-	34	11 333	34	-	-	-
Cacao Bajo barrio	115	15 417	99	12	4	-	65	14 844	47	14	4	-
Palmas comunidad (part)	40	14 706	28	8	4	-	5	8 750	5	-	-	-
Patillas zona urbana (part)	-	-	-	-	-	-	-	-	-	-	-	-
Egozcue barrio	-	-	-	-	-	-	-	-	-	-	-	-
Guardarraya barrio	161	20 938	113	30	18	-	117	14 152	91	21	5	-
Jacaboa barrio	84	16 731	61	23	-	-	46	18 000	38	8	-	-
Jagual barrio	56	16 000	45	11	-	-	20	13 214	20	-	-	-
Mamey barrio	220	18 125	173	25	14	8	112	14 583	107	5	-	-
Patillas zona urbana (part)	185	18 013	152	19	14	-	103	14 375	98	5	-	-
Marín barrio	124	12 278	101	13	10	-	102	17 813	81	21	-	-
Patillas zona urbana (part)	79	12 469	56	13	10	-	76	19 375	55	21	-	-
Mulas barrio	20	18 750	15	5	-	-	11	13 542	11	-	-	-
Muñoz Rivera barrio	53	14 261	45	4	4	-	30	14 375	23	7	-	-
Patillas barrio-pueblo	29	11 146	29	-	-	-	17	12 125	17	-	-	-
Patillas zona urbana (part)	29	11 146	29	-	-	-	17	12 125	17	-	-	-
Pollos barrio	256	18 415	182	41	29	4	158	12 826	145	13	-	-
Quebrada Arriba barrio	50	12 188	40	10	-	-	13	7 321	13	-	-	-
Ríos barrio	42	30 313	20	22	-	-	18	14 231	18	-	-	-
Peñuelas Municipio	2 066	14 504	1 736	293	22	15	1 045	13 934	928	108	-	9
Barreal barrio	34	14 348	34	-	-	-	6	18 750	6	-	-	-
Coto barrio	171	12 813	151	4	16	-	78	14 423	73	5	-	-
Peñuelas zona urbana (part)	150	12 451	145	-	5	-	62	13 846	57	5	-	-
Cuebas barrio	71	16 417	51	20	-	-	29	17 679	29	-	-	-
Encarnación barrio	89	13 375	71	11	-	7	48	12 250	38	10	-	-
Tallaboa comunidad	69	12 049	64	5	-	-	34	11 833	28	6	-	-
Jaguas barrio	274	14 216	230	44	-	-	150	16 190	120	25	-	5
Peñuelas zona urbana (part)	158	14 797	118	40	-	-	133	16 250	109	19	-	5
Macaná barrio	111	15 066	91	16	-	4	38	12 857	34	4	-	-
Peñuelas barrio-pueblo	117	15 677	104	13	-	-	91	14 141	68	19	-	4
Peñuelas zona urbana (part)	117	15 677	104	13	-	-	91	14 141	68	19	-	4
Quebrada Ceiba barrio	321	12 708	311	10	-	-	105	13 365	99	6	-	-
Peñuelas zona urbana (part)	162	12 321	157	5	-	-	44	13 824	38	6	-	-
Tallaboa Alta comunidad (part)	96	11 935	96	-	-	-	25	13 250	25	-	-	-
Rucio barrio	52	11 364	43	9	-	-	47	11 458	42	5	-	-
Santo Domingo barrio	574	15 405	452	112	6	4	326	13 750	321	5	-	-
Santo Domingo comunidad	271	15 089	209	58	-	4	151	14 440	151	-	-	-
Tallaboa Alta barrio	179	14 107	144	35	-	-	67	12 452	67	-	-	-
Tallaboa Alta comunidad (part)	33	7 426	33	-	-	-	37	13 365	37	-	-	-
Tallaboa Poniente barrio	54	16 125	54	-	-	-	60	17 083	31	29	-	-
Tallaboa Saliente barrio	19	35 893	-	19	-	-	-	-	-	-	-	-
Ponce Municipio	16 941	16 903	12 065	3 373	1 143	360	10 700	15 626	9 049	1 284	252	115
Anón barrio	135	11 995	114	15	-	6	78	13 167	78	-	-	-
Bucaná barrio	635	19 767	375	174	77	9	491	16 677	427	51	6	7
Ponce zona urbana (part)	635	19 767	375	174	77	9	491	16 677	427	51	6	7
Canas barrio	3 416	16 523	2 489	831	79	17	2 029	14 867	1 808	194	15	12
Ponce zona urbana (part)	2 725	15 965	2 098	536	79	12	1 856	15 401	1 650	179	15	12
Canas Urbano barrio	1 959	17 635	1 461	355	116	27	1 545	16 889	1 248	254	29	14
Ponce zona urbana (part)	1 959	17 635	1 461	355	116	27	1 545	16 889	1 248	254	29	14
Capitanejo barrio	66	18 800	45	21	-	-	45	12 303	45	-	-	-
Capitanejo comunidad (part)	20	19 423	13	7	-	-	18	11 607	18	-	-	-
Cerrillos barrio	551	22 634	302	96	83	70	352	14 769	249	75	16	12
Ponce zona urbana (part)	441	31 010	198	90	83	70	266	20 795	171	67	16	12
Coto Laurel barrio	599	17 802	473	86	14	26	264	16 818	224	6	11	23
Coto Laurel comunidad	455	17 173	401	46	8	-	193	16 366	173	-	4	16
Ponce zona urbana (part)	59	76 920	-	27	6	26	24	18 750	17	-	7	-
Cuarto barrio	185	12 413	142	26	17	-	157	12 750	144	7	-	6
Ponce zona urbana (part)	185	12 413	142	26	17	-	157	12 750	144	7	-	6
Guaraguao barrio	68	11 000	64	4	-	-	38	11 625	38	-	-	-
Machuelo Abajo barrio	1 126	20 984	680	284	132	30	722	17 193	586	87	43	6
Ponce zona urbana (part)	1 126	20 984	680	284	132	30	722	17 193	586	87	43	6
Machuelo Arriba barrio	1 372	17 715	916	284	118	54	919	15 365	768	134	4	13
Ponce zona urbana (part)	1 039	19 006	646	247	107	39	750	16 149	603	134	4	9
Magueyes barrio	797	19 543	559	148	71	19	453	19 173	350	92	11	-
Ponce zona urbana (part)	726	20 025	493	148	71	14	443	18 972	345	87	11	-
Magueyes Urbano barrio	145	20 446	93	15	33	4	131	20 972	98	25	8	-
Ponce zona urbana (part)	145	20 446	93	15	33	4	131	20 972	98	25	8	-
Maragüez barrio	58	8 693	58	-	-	-	15	9 375	15	-	-	-
Marueño barrio	123	15 365	107	16	-	-	52	14 583	52	-	-	-
Marueño comunidad	71	22 550	60	11	-	-	36	15 278	36	-	-	-
Ponce zona urbana (part)	5	38 750	-	5	-	-	-	-	-	-	-	-

Table 11. **Earnings in 1999 of Full-Time, Year-Round Workers, by Sex: 2000**—Con.

[Data based on a sample (except Tables 65-68). For information on confidentiality protection, coverage, sampling error, and nonsampling error, see Appendix G. For location of definitions, see "How to Use This Census Report"]

Puerto Rico Municipio Municipio Subdivision Place	Male						Female					
			Earnings in 1999						Earnings in 1999			
	Workers with earnings	Median earnings in 1999 (dollars)	$1 to $24,999 or loss	$25,000 to $49,999	$50,000 to $99,999	$100,000 or more	Workers with earnings	Median earnings in 1999 (dollars)	$1 to $24,999 or loss	$25,000 to $49,999	$50,000 to $99,999	$100,000 or more
Ponce Municipio—Con.												
Monte Llano barrio	24	17 000	13	11	-	-	23	9 013	19	4	-	-
Playa barrio	1 676	16 372	1 235	352	84	5	980	15 636	856	90	34	-
Ponce zona urbana (part)	1 676	16 372	1 235	352	84	5	980	15 636	856	90	34	-
Portugués barrio	280	11 652	241	39	-	-	126	11 652	122	4	-	-
Ponce zona urbana (part)	169	11 595	145	24	-	-	72	11 310	72	-	-	-
Portugués Urbano barrio	357	12 310	284	53	20	-	187	12 480	177	10	-	-
Ponce zona urbana (part)	357	12 310	284	53	20	-	187	12 480	177	10	-	-
Primero barrio	148	13 611	131	17	-	-	97	12 298	87	4	6	-
Ponce zona urbana (part)	148	13 611	131	17	-	-	97	12 298	87	4	6	-
Quebrada Limón barrio	82	11 875	76	-	6	-	41	12 375	41	-	-	-
Ponce zona urbana (part)	9	12 750	9	-	-	-	7	13 750	7	-	-	-
Quinto barrio	76	24 688	39	23	6	8	40	16 500	22	13	5	-
Ponce zona urbana (part)	76	24 688	39	23	6	8	40	16 500	22	13	5	-
Real barrio	341	15 282	284	42	8	7	180	14 464	156	12	7	5
Sabanetas barrio	536	18 700	339	149	33	15	345	16 772	283	56	6	-
Ponce zona urbana (part)	519	18 983	322	149	33	15	345	16 772	283	56	6	-
San Antón barrio	1 007	24 179	515	232	218	42	751	17 176	573	123	44	11
Ponce zona urbana (part)	1 007	24 179	515	232	218	42	751	17 176	573	123	44	11
San Patricio barrio	21	22 708	16	5	-	-	12	8 750	12	-	-	-
Segundo barrio	626	13 421	571	45	6	4	316	12 285	294	15	7	-
Ponce zona urbana (part)	626	13 421	571	45	6	4	316	12 285	294	15	7	-
Sexto barrio	271	12 141	252	15	4	-	168	14 524	149	13	-	6
Ponce zona urbana (part)	271	12 141	252	15	4	-	168	14 524	149	13	-	6
Tercero barrio	60	14 375	49	11	-	-	40	13 684	40	-	-	-
Ponce zona urbana (part)	60	14 375	49	11	-	-	40	13 684	40	-	-	-
Tibes barrio	73	16 146	62	4	7	-	25	18 438	25	-	-	-
Ponce zona urbana (part)	8	16 250	8	-	-	-	-	-	-	-	-	-
Vayas barrio	128	22 206	80	20	11	17	78	12 778	63	15	-	-
Ponce zona urbana (part)	79	32 361	31	20	11	17	54	17 000	39	15	-	-
Quebradillas Municipio	1 880	13 990	1 466	275	115	24	1 061	12 391	948	91	15	7
Cacao barrio	486	13 068	393	67	20	6	306	11 889	284	22	-	-
Quebradillas zona urbana (part)	182	13 158	141	27	14	-	99	10 906	94	5	-	-
San Antonio comunidad	118	10 909	107	5	6	-	51	15 089	45	6	-	-
Charcas barrio	5	11 250	5	-	-	-	-	-	-	-	-	-
Cocos barrio	395	15 742	313	57	19	6	218	12 500	179	39	-	-
Guajataca barrio	58	10 156	44	7	7	-	7	23 750	7	-	-	-
Quebradillas barrio-pueblo	74	20 000	55	12	7	-	53	13 958	46	7	-	-
Quebradillas zona urbana (part)	74	20 000	55	12	7	-	53	13 958	46	7	-	-
San Antonio barrio	363	11 792	298	33	32	-	134	11 855	129	5	-	-
Cacao comunidad	132	11 111	127	-	5	-	60	10 341	55	5	-	-
San José barrio	232	18 269	172	47	13	-	174	12 337	165	-	9	-
Terranova barrio	267	17 171	186	52	17	12	169	12 906	138	18	6	7
Quebradillas zona urbana (part)	130	12 647	102	16	12	-	77	13 466	52	12	6	7
Rincón Municipio	1 394	14 387	1 192	146	50	6	762	14 010	680	49	33	-
Atalaya barrio	31	12 614	31	-	-	-	17	11 875	10	7	-	-
Barrero barrio	109	12 788	93	12	4	-	34	18 333	31	3	-	-
Calvache barrio	184	16 731	152	26	-	6	95	16 741	74	3	18	-
Stella comunidad (part)	31	27 813	15	16	-	-	28	16 250	25	-	3	-
Cruces barrio	142	11 739	135	7	-	-	65	12 159	65	-	-	-
Ensenada barrio	149	20 734	107	8	34	-	84	13 700	67	17	-	-
Rincón zona urbana (part)	64	21 111	42	8	14	-	26	12 167	15	11	-	-
Jagüey barrio	76	11 800	51	25	-	-	9	12 250	9	-	-	-
Pueblo barrio	375	16 304	319	49	7	-	249	14 591	226	13	10	-
Rincón zona urbana (part)	14	17 500	14	-	-	-	-	-	-	-	-	-
Stella comunidad (part)	108	15 521	97	4	7	-	52	13 194	52	-	-	-
Puntas barrio	146	14 028	122	19	5	-	65	10 852	60	-	5	-
Rincón barrio-pueblo	90	12 391	90	-	-	-	65	13 977	65	-	-	-
Rincón zona urbana (part)	90	12 391	90	-	-	-	65	13 977	65	-	-	-
Río Grande barrio	92	11 667	92	-	-	-	79	13 977	73	6	-	-
Río Grande Municipio	5 460	15 881	4 038	1 159	208	55	3 487	14 971	2 945	483	25	34
Ciénaga Alta barrio	524	14 228	450	69	5	-	234	11 883	205	26	-	3
Ciénaga Baja barrio	1 760	14 766	1 343	354	56	7	1 195	15 956	1 023	149	3	20
La Dolores comunidad	306	12 644	269	26	11	-	218	17 768	182	33	3	-
Río Grande zona urbana (part)	1 055	15 355	818	199	31	7	715	15 215	627	73	-	15
Guzmán Abajo barrio	734	15 913	576	142	16	-	470	14 036	434	26	10	-
Bartolo comunidad	130	16 759	95	28	7	-	90	13 359	86	-	4	-
Río Grande zona urbana (part)	48	11 324	48	-	-	-	36	10 833	32	4	-	-
Guzmán Arriba barrio	80	11 042	72	8	-	-	60	13 542	55	-	-	5
Herreras barrio	56	12 500	50	-	6	-	34	12 885	34	-	-	-
Río Grande zona urbana (part)	50	12 059	50	-	-	-	29	12 417	29	-	-	-
Jiménez barrio	386	17 083	300	63	16	7	213	19 792	171	37	5	-
Mameyes II barrio	251	13 750	191	35	19	6	143	12 429	118	19	-	6
Palmer comunidad (part)	77	12 679	73	4	-	-	45	11 042	45	-	-	-
Río Grande barrio-pueblo	152	14 464	119	11	13	9	104	11 761	98	6	-	-
Río Grande zona urbana (part)	152	14 464	119	11	13	9	104	11 761	98	6	-	-
Zarzal barrio	1 517	19 019	937	477	77	26	1 034	16 038	807	220	7	-
Hato Candal comunidad	178	12 311	152	26	-	-	101	11 653	101	-	-	-
Palmer comunidad (part)	-	-	-	-	-	-	-	-	-	-	-	-
Sabana Grande Municipio	2 158	16 348	1 653	395	102	8	1 538	13 867	1 405	101	27	5
Machuchal barrio	410	14 167	363	25	22	-	277	13 694	255	22	-	-
Liborio Negrón Torres comunidad	87	20 250	70	5	12	-	78	15 714	70	8	-	-
Sabana Grande zona urbana (part)	48	20 938	34	4	10	-	22	19 643	22	-	-	-
Rayo barrio	289	16 169	219	60	10	-	171	12 183	171	-	-	-
Sabana Grande zona urbana (part)	12	23 750	6	6	-	-	-	-	-	-	-	-
Rincón barrio	241	16 806	185	44	12	-	134	12 121	122	7	-	5
Sabana Grande zona urbana (part)	86	18 000	73	13	-	-	26	11 167	21	5	-	-
Sabana Grande barrio-pueblo	140	13 864	112	28	-	-	138	13 438	132	6	-	-
Sabana Grande zona urbana (part)	140	13 864	112	28	-	-	138	13 438	132	6	-	-
Santana barrio	705	19 158	442	203	52	8	636	14 958	569	40	27	-
Sabana Grande zona urbana (part)	557	21 719	324	181	52	-	521	14 964	454	40	27	-
Susúa barrio	228	15 926	196	26	6	-	83	13 542	62	21	-	-

Table 11. **Earnings in 1999 of Full-Time, Year-Round Workers, by Sex: 2000**—Con.

[Data based on a sample (except Tables 65-68). For information on confidentiality protection, coverage, sampling error, and nonsampling error, see Appendix G.
For location of definitions, see "How to Use This Census Report"]

Puerto Rico Municipio Municipio Subdivision Place	Male						Female					
			Earnings in 1999						Earnings in 1999			
	Workers with earnings	Median earnings in 1999 (dollars)	$1 to $24,999 or loss	$25,000 to $49,999	$50,000 to $99,999	$100,000 or more	Workers with earnings	Median earnings in 1999 (dollars)	$1 to $24,999 or loss	$25,000 to $49,999	$50,000 to $99,999	$100,000 or more
Sabana Grande Municipio—Con.												
Susúa barrio—Con.												
Lluveras comunidad	133	15 066	114	19	-	-	52	12 250	45	7	-	-
Tabonuco barrio	41	9 306	32	9	-	-	23	11 964	18	5	-	-
Torre barrio	104	13 700	104	-	-	-	76	15 565	76	-	-	-
Salinas Municipio	2 522	13 320	2 103	320	88	11	1 458	14 639	1 212	206	33	7
Aguirre barrio	1 112	13 858	907	137	57	11	719	15 547	593	113	13	-
Central Aguirre comunidad	145	11 652	115	30	-	-	150	16 618	119	31	-	-
Coco comunidad (part)	-	-	-	-	-	-	-	-	-	-	-	-
Coquí comunidad	308	12 644	289	13	-	6	150	11 290	125	25	-	-
Playita comunidad	47	10 568	47	-	-	-	39	15 938	33	6	-	-
Salinas zona urbana (part)	172	18 382	120	34	13	5	142	16 471	124	18	-	-
Lapa barrio	757	12 958	648	88	21	-	345	13 925	283	56	6	-
Coco comunidad (part)	491	12 351	425	56	10	-	257	13 980	203	48	6	-
Salinas zona urbana (part)	-	-	-	-	-	-	-	-	-	-	-	-
Vázquez comunidad (part)	180	14 141	151	22	7	-	61	13 173	61	-	-	-
Palmas barrio	21	14 219	17	4	-	-	17	12 361	9	-	8	-
Vázquez comunidad (part)	4	16 250	4	-	-	-	-	-	-	-	-	-
Quebrada Yeguas barrio	87	12 393	72	5	10	-	36	17 143	31	5	-	-
La Plena comunidad	69	12 112	54	5	10	-	30	16 071	25	5	-	-
Río Jueyes barrio	349	12 246	301	48	-	-	164	14 400	133	18	6	7
Las Ochenta comunidad	76	12 500	70	6	-	-	37	12 292	37	-	-	-
Salinas zona urbana (part)	121	12 824	108	13	-	-	102	16 786	71	18	6	7
Salinas barrio-pueblo	196	15 729	158	38	-	-	177	12 888	163	14	-	-
Salinas zona urbana (part)	196	15 729	158	38	-	-	177	12 888	163	14	-	-
San Germán Municipio	3 492	14 218	2 630	613	153	96	2 259	14 797	1 956	258	45	-
Ancones barrio	166	32 000	75	42	33	16	69	17 750	49	14	6	-
San Germán zona urbana (part)	131	35 536	40	42	33	16	58	20 500	38	14	6	-
Caín Alto barrio	281	12 263	238	38	-	5	133	14 479	117	16	-	-
Caín Bajo barrio	91	15 781	73	18	-	-	67	12 163	67	-	-	-
Cotuí barrio	90	12 431	74	9	-	7	7	11 250	7	-	-	-
Duey Alto barrio	142	15 455	110	32	-	-	96	11 382	96	-	-	-
Duey Bajo barrio	129	15 250	75	45	-	9	109	12 554	96	13	-	-
Guamá barrio	195	15 190	152	19	5	19	79	16 205	75	-	4	-
San Germán zona urbana (part)	56	25 500	27	5	5	19	26	18 500	26	-	-	-
Hoconuco Alto barrio	45	11 827	41	4	-	-	-	-	-	-	-	-
Hoconuco Bajo barrio	156	14 671	123	17	5	11	98	13 162	94	4	-	-
Maresúa barrio	125	16 875	79	38	8	-	43	13 977	38	5	-	-
San Germán zona urbana (part)	19	12 250	14	5	-	-	12	15 000	12	-	-	-
Minillas barrio	325	13 094	244	56	25	-	273	13 727	258	15	-	-
Retiro barrio	730	12 226	607	82	36	5	538	17 188	405	120	13	-
San Germán zona urbana (part)	409	11 945	370	21	13	5	310	16 898	267	43	-	-
Rosario Alto barrio	89	11 823	62	18	-	9	45	17 656	45	-	-	-
Rosario Bajo barrio	166	17 059	113	35	6	12	123	12 348	112	6	5	-
Rosario Peñón barrio	103	13 456	79	24	-	-	48	14 773	48	-	-	-
Sabana Eneas barrio	143	12 440	120	16	7	-	97	11 418	90	7	-	-
Sabana Eneas comunidad	107	12 310	97	10	-	-	79	11 250	79	-	-	-
Sabana Grande Abajo barrio	234	20 139	147	67	20	-	191	16 273	154	25	12	-
San Germán zona urbana (part)	215	20 347	136	59	20	-	172	16 170	143	25	4	-
San Germán barrio-pueblo	282	12 319	218	53	8	3	236	15 714	198	33	5	-
San Germán zona urbana (part)	257	13 750	193	53	8	3	236	15 714	198	33	5	-
Tuna barrio	-	-	-	-	-	-	7	11 250	7	-	-	-
San Juan Municipio	50 658	21 386	29 034	11 480	7 241	2 903	39 751	18 727	26 699	9 426	3 027	599
Caimito barrio	3 072	30 982	1 321	627	655	469	2 336	20 940	1 416	574	270	76
San Juan zona urbana (part)	2 320	36 292	864	507	543	406	1 751	21 918	996	471	222	62
Cupey barrio	5 240	31 188	2 193	1 365	1 102	580	4 054	23 113	2 255	1 146	549	104
San Juan zona urbana (part)	4 680	34 663	1 775	1 247	1 078	580	3 682	23 995	1 952	1 077	549	104
El Cinco barrio	1 004	28 649	450	277	250	27	947	20 191	674	188	71	14
San Juan zona urbana (part)	1 004	28 649	450	277	250	27	947	20 191	674	188	71	14
Gobernador Piñero barrio	5 081	17 451	3 494	1 062	441	84	4 556	16 296	3 481	904	139	32
San Juan zona urbana (part)	5 081	17 451	3 494	1 062	441	84	4 556	16 296	3 481	904	139	32
Hato Rey Central barrio	2 169	18 520	1 389	517	218	45	1 630	18 873	1 139	379	105	7
San Juan zona urbana (part)	2 169	18 520	1 389	517	218	45	1 630	18 873	1 139	379	105	7
Hato Rey Norte barrio	2 176	28 049	941	756	356	123	2 153	25 342	1 053	798	259	43
San Juan zona urbana (part)	2 176	28 049	941	756	356	123	2 153	25 342	1 053	798	259	43
Hato Rey Sur barrio	1 359	21 215	758	331	216	54	1 339	19 409	850	339	110	40
San Juan zona urbana (part)	1 359	21 215	758	331	216	54	1 339	19 409	850	339	110	40
Monacillo barrio	1 788	40 725	577	513	520	178	1 395	23 576	759	419	192	25
San Juan zona urbana (part)	1 788	40 725	577	513	520	178	1 395	23 576	759	419	192	25
Monacillo Urbano barrio	3 447	26 250	1 648	701	736	362	2 769	21 478	1 648	784	303	34
San Juan zona urbana (part)	3 447	26 250	1 648	701	736	362	2 769	21 478	1 648	784	303	34
Oriente barrio	2 892	13 346	2 364	436	83	9	2 246	12 906	1 897	255	68	26
San Juan zona urbana (part)	2 892	13 346	2 364	436	83	9	2 246	12 906	1 897	255	68	26
Pueblo barrio	1 169	14 968	936	124	84	25	774	12 325	710	41	19	4
San Juan zona urbana (part)	1 169	14 968	936	124	84	25	774	12 325	710	41	19	4
Quebrada Arenas barrio	333	12 102	262	51	16	4	207	14 911	179	28	-	-
Sabana Llana Norte barrio	2 976	15 770	2 171	602	163	40	2 210	14 649	1 872	303	25	10
San Juan zona urbana (part)	2 976	15 770	2 171	602	163	40	2 210	14 649	1 872	303	25	10
Sabana Llana Sur barrio	5 251	23 215	2 839	1 535	779	98	4 580	20 384	2 958	1 282	300	40
San Juan zona urbana (part)	5 251	23 215	2 839	1 535	779	98	4 580	20 384	2 958	1 282	300	40
San Juan Antiguo barrio	644	27 339	293	168	84	99	649	23 340	367	195	72	15
San Juan zona urbana (part)	644	27 339	293	168	84	99	649	23 340	367	195	72	15
Santurce barrio	11 142	19 766	6 841	2 209	1 405	687	7 263	16 553	5 031	1 584	519	129
San Juan zona urbana (part)	11 142	19 766	6 841	2 209	1 405	687	7 263	16 553	5 031	1 584	519	129
Tortugo barrio	673	20 078	421	159	87	6	445	17 241	285	134	26	-
San Juan zona urbana (part)	673	20 078	421	159	87	6	445	17 241	285	134	26	-
Universidad barrio	242	21 389	136	47	46	13	198	20 000	125	73	-	-
San Juan zona urbana (part)	242	21 389	136	47	46	13	198	20 000	125	73	-	-
San Lorenzo Municipio	4 175	14 472	3 337	659	140	39	2 298	13 711	2 041	236	21	-
Cayaguas barrio	125	11 657	117	8	-	-	60	11 538	60	-	-	-
Cerro Gordo barrio	515	15 417	411	104	-	-	337	17 019	276	56	5	-
San Lorenzo zona urbana (part)	167	20 337	119	48	-	-	170	18 663	125	40	5	-
Espino barrio	302	11 598	284	18	-	-	131	12 736	124	7	-	-

Table 11. **Earnings in 1999 of Full-Time, Year-Round Workers, by Sex: 2000**—Con.

[Data based on a sample (except Tables 65-68). For information on confidentiality protection, coverage, sampling error, and nonsampling error, see Appendix G.
For location of definitions, see "How to Use This Census Report"]

Puerto Rico Municipio Municipio Subdivision Place	Male						Female					
			Earnings in 1999						Earnings in 1999			
	Workers with earnings	Median earnings in 1999 (dollars)	$1 to $24,999 or loss	$25,000 to $49,999	$50,000 to $99,999	$100,000 or more	Workers with earnings	Median earnings in 1999 (dollars)	$1 to $24,999 or loss	$25,000 to $49,999	$50,000 to $99,999	$100,000 or more
San Lorenzo Municipio—Con.												
Florida barrio	610	16 959	476	104	24	6	401	14 736	326	65	10	-
San Lorenzo zona urbana (part)	-	-	-	-	-	-	-	-	-	-	-	-
Hato barrio	714	15 213	555	124	28	7	416	12 146	396	20	-	-
San Lorenzo zona urbana (part)	381	16 705	286	72	16	7	251	13 036	242	9	-	-
Jagual barrio	473	12 008	419	49	5	-	169	11 657	165	4	-	-
Jagual comunidad	127	14 609	116	11	-	-	60	10 750	60	-	-	-
Quebrada barrio	296	13 446	229	45	22	-	83	12 284	72	11	-	-
San Lorenzo zona urbana (part)	-	-	-	-	-	-	-	-	-	-	-	-
Quebrada Arenas barrio	196	14 000	147	37	12	-	88	14 896	88	-	-	-
Quebrada Honda barrio	209	14 669	180	21	-	8	132	15 000	118	14	-	-
Quemados barrio	537	16 771	371	131	35	-	315	15 516	259	50	6	-
San Lorenzo zona urbana (part)	79	15 083	68	6	5	-	74	13 393	46	22	6	-
San Lorenzo barrio-pueblo	198	13 929	148	18	14	18	166	12 095	157	9	-	-
San Lorenzo zona urbana (part)	198	13 929	148	18	14	18	166	12 095	157	9	-	-
San Sebastián Municipio	3 535	14 285	2 838	496	156	45	1 915	12 806	1 701	152	51	11
Aibonito barrio	181	11 811	156	16	9	-	70	11 223	64	-	6	-
Alto Sano barrio	146	12 237	137	9	-	-	77	15 750	77	-	-	-
Bahomamey barrio	167	11 010	146	21	-	-	80	10 000	71	9	-	-
San Sebastián zona urbana (part)	167	11 010	146	21	-	-	80	10 000	71	9	-	-
Calabazas barrio	214	10 581	195	19	-	-	96	11 438	90	6	-	-
Cibao barrio	82	20 000	66	16	-	-	29	18 438	29	-	-	-
Cidral barrio	14	10 313	14	-	-	-	12	12 857	12	-	-	-
Culebrinas barrio	293	13 125	244	24	10	15	174	12 763	156	12	6	-
San Sebastián zona urbana (part)	155	13 309	124	6	10	15	75	11 648	75	-	-	-
Eneas barrio	59	18 355	51	8	-	-	45	15 486	45	-	-	-
Guacio barrio	45	12 212	37	-	8	-	15	9 844	15	-	-	-
Guajataca barrio	84	11 818	84	-	-	-	55	9 792	48	7	-	-
Guatemala barrio	253	16 850	181	25	41	6	167	20 302	114	47	6	-
San Sebastián zona urbana (part)	114	16 111	81	10	23	-	85	20 813	61	18	6	-
Hato Arriba barrio	190	16 125	149	28	13	-	111	11 836	100	11	-	-
Hato Arriba comunidad	43	17 875	43	-	-	-	28	13 333	22	6	-	-
Hoya Mala barrio	250	12 069	211	30	3	6	193	12 398	179	3	11	-
Juncal barrio	146	12 969	127	5	14	-	99	11 573	94	-	-	5
Juncal comunidad	79	14 766	70	-	9	-	55	11 991	55	-	-	-
Magos barrio	6	11 250	6	-	-	-	-	-	-	-	-	-
Mirabales barrio	42	16 923	42	-	-	-	12	18 750	6	6	-	-
Perchas 1 barrio	107	12 243	97	6	4	-	54	11 544	40	14	-	-
Perchas 2 barrio	46	21 000	26	14	-	6	16	8 750	16	-	-	-
Piedras Blancas barrio	180	18 182	133	42	-	5	101	12 260	101	-	-	-
San Sebastián zona urbana (part)	83	17 212	50	28	-	5	61	15 625	61	-	-	-
Pozas barrio	347	22 019	204	117	26	-	166	19 000	121	31	8	6
San Sebastián zona urbana (part)	147	24 821	74	52	21	-	54	26 389	22	24	8	-
Robles barrio	169	13 438	143	20	6	-	69	12 750	69	-	-	-
Salto barrio	303	15 899	226	55	22	-	163	15 250	143	6	14	-
San Sebastián barrio-pueblo	88	13 462	73	15	-	-	24	8 750	24	-	-	-
San Sebastián zona urbana (part)	88	13 462	73	15	-	-	24	8 750	24	-	-	-
Sonador barrio	123	12 168	90	26	-	7	87	10 547	87	-	-	-
Santa Isabel Municipio	1 840	14 322	1 484	306	44	6	1 213	13 640	1 068	122	23	-
Boca Velázquez barrio	198	12 317	175	23	-	-	105	11 736	105	-	-	-
Playita Cortada comunidad (part)	-	-	-	-	-	-	-	-	-	-	-	-
Santa Isabel zona urbana (part)	15	14 844	15	-	-	-	15	6 250	15	-	-	-
Descalabrado barrio	261	12 209	228	24	9	-	158	11 821	144	14	-	-
Las Ollas comunidad	196	12 889	163	24	9	-	92	12 411	85	7	-	-
Playita Cortada comunidad (part)	51	11 458	51	-	-	-	66	11 429	59	7	-	-
Felicia 1 barrio	18	12 045	18	-	-	-	17	11 750	17	-	-	-
Santa Isabel zona urbana (part)	5	11 250	5	-	-	-	-	-	-	-	-	-
Felicia 2 barrio	158	12 368	139	19	-	-	49	11 938	43	6	-	-
El Ojo comunidad	132	11 974	113	19	-	-	37	12 917	31	6	-	-
Jauca 1 barrio	217	14 441	195	16	-	6	160	12 500	140	20	-	-
Jauca comunidad	162	14 015	140	16	-	6	84	11 513	84	-	-	-
Jauca 2 barrio	475	19 279	324	135	16	-	357	16 330	301	33	23	-
Mariano Colón comunidad (part)	-	-	-	-	-	-	-	-	-	-	-	-
Parcelas Peñuelas comunidad	90	12 381	90	-	-	-	43	9 943	36	3	4	-
Playa barrio	73	13 011	67	6	-	-	38	14 375	27	11	-	-
Santa Isabel barrio-pueblo	440	15 708	338	83	19	-	329	13 538	291	38	-	-
Santa Isabel zona urbana (part)	440	15 708	338	83	19	-	329	13 538	291	38	-	-
Toa Alta Municipio	8 023	19 956	4 962	2 130	847	84	5 306	17 123	4 053	1 067	179	7
Contorno barrio	519	13 407	408	80	24	7	386	14 821	336	37	13	-
Galateo comunidad (part)	13	9 821	13	-	-	-	4	16 250	4	-	-	-
Toa Alta zona urbana (part)	394	14 571	302	61	24	7	266	15 167	221	32	13	-
Galateo barrio	417	16 161	301	108	8	-	289	14 591	235	39	15	-
Galateo comunidad (part)	205	13 352	166	39	-	-	144	13 889	122	16	6	-
H. Rivera Colón comunidad (part)	-	-	-	-	-	-	-	-	-	-	-	-
Mucarabones barrio	2 758	22 439	1 508	903	322	25	1 941	17 922	1 436	450	55	-
Mucarabones comunidad	152	12 266	139	7	-	6	91	12 946	91	-	-	-
Pájaros comunidad (part)	238	14 018	192	37	9	-	157	11 865	150	7	-	-
Toa Alta zona urbana (part)	-	-	-	-	-	-	-	-	-	-	-	-
Ortíz barrio	3 100	21 915	1 771	849	428	52	2 004	18 403	1 463	438	96	7
Pájaros comunidad (part)	1 013	18 503	703	271	26	13	626	17 128	497	124	5	-
Piñas barrio	114	18 269	92	18	4	-	65	15 288	57	8	-	-
Quebrada Arenas barrio	277	14 472	225	37	15	-	194	14 583	165	29	-	-
H. Rivera Colón comunidad (part)	94	20 139	69	17	8	-	44	11 574	44	-	-	-
Quebrada Cruz barrio	540	15 095	458	76	6	-	290	11 856	243	47	-	-
H. Rivera Colón comunidad (part)	63	14 145	63	-	-	-	52	14 167	29	23	-	-
Río Lajas barrio	258	18 125	167	51	40	-	116	14 643	97	19	-	-
Toa Alta barrio-pueblo	40	11 875	32	8	-	-	21	10 750	21	-	-	-
Toa Alta zona urbana (part)	40	11 875	32	8	-	-	21	10 750	21	-	-	-
Toa Baja Municipio	12 263	17 165	8 550	2 681	918	114	8 299	15 372	6 712	1 365	200	22
Candelaria barrio	3 358	17 199	2 262	833	235	28	2 429	15 589	1 985	345	95	4
Candelaria comunidad	2 457	20 815	1 499	728	202	28	1 900	17 116	1 483	318	95	4
Candelaria Arenas comunidad (part)	602	13 615	537	48	17	-	320	11 764	315	5	-	-
Sabana Seca comunidad (part)	6	21 250	6	-	-	-	13	16 250	13	-	-	-

Table 11. **Earnings in 1999 of Full-Time, Year-Round Workers, by Sex: 2000**—Con.

[Data based on a sample (except Tables 65-68). For information on confidentiality protection, coverage, sampling error, and nonsampling error, see Appendix G.
For location of definitions, see "How to Use This Census Report"]

Puerto Rico Municipio Municipio Subdivision Place	Male						Female					
			Earnings in 1999						Earnings in 1999			
	Workers with earnings	Median earnings in 1999 (dollars)	$1 to $24,999 or loss	$25,000 to $49,999	$50,000 to $99,999	$100,000 or more	Workers with earnings	Median earnings in 1999 (dollars)	$1 to $24,999 or loss	$25,000 to $49,999	$50,000 to $99,999	$100,000 or more
Toa Baja Municipio—Con.												
Media Luna barrio	1 080	11 577	987	85	5	3	473	11 638	445	24	-	4
Campanilla comunidad	511	11 978	464	42	5	-	246	11 944	228	18	-	-
Candelaria Arenas comunidad (part)	-	-	-	-	-	-	-	-	-	-	-	-
San José comunidad	382	11 436	352	27	-	3	172	11 182	168	-	-	4
Toa Baja zona urbana (part)	119	9 792	112	7	-	-	39	11 250	33	6	-	-
Palo Seco barrio	37	10 536	37	-	-	-	8	16 250	8	-	-	-
Sabana Seca barrio	7 708	18 777	5 194	1 753	678	83	5 358	15 785	4 249	990	105	14
Candelaria Arenas comunidad (part)	-	-	-	-	-	-	-	-	-	-	-	-
Ingenio comunidad	610	12 637	543	39	23	5	339	11 003	339	-	-	-
Levittown comunidad	4 652	20 220	3 068	1 180	376	28	3 528	16 203	2 758	704	60	6
Sabana Seca comunidad (part)	662	12 782	549	99	7	7	414	12 552	391	23	-	-
Toa Baja zona urbana (part)	-	-	-	-	-	-	-	-	-	-	-	-
Toa Baja barrio-pueblo	80	11 667	70	10	-	-	31	17 625	25	6	-	-
Toa Baja zona urbana (part)	80	11 667	70	10	-	-	31	17 625	25	6	-	-
Trujillo Alto Municipio	10 410	21 309	6 036	2 618	1 414	342	7 681	18 330	5 562	1 666	390	63
Carraízo barrio	2 484	21 433	1 384	728	330	42	1 987	18 472	1 462	418	88	19
Trujillo Alto zona urbana (part)	1 432	25 481	701	431	263	37	1 196	18 500	859	247	84	6
Cuevas barrio	2 536	18 066	1 806	600	102	28	2 129	16 266	1 763	335	26	5
Trujillo Alto zona urbana (part)	2 536	18 066	1 806	600	102	28	2 129	16 266	1 763	335	26	5
Dos Bocas barrio	1 876	47 109	439	548	665	224	1 192	28 333	509	446	205	32
Trujillo Alto zona urbana (part)	1 502	51 667	235	456	593	218	997	30 781	367	406	198	26
La Gloria barrio	604	14 066	468	85	51	-	318	15 096	318	-	-	-
Trujillo Alto zona urbana (part)	29	22 969	21	8	-	-	20	15 417	20	-	-	-
Quebrada Grande barrio	462	15 688	340	108	14	-	259	14 460	225	27	-	7
Quebrada Negrito barrio	506	14 675	405	63	38	-	311	14 099	280	31	-	-
St. Just barrio	1 833	21 161	1 092	479	214	48	1 440	18 769	960	409	71	-
Trujillo Alto zona urbana (part)	1 595	20 727	977	384	186	48	1 249	18 517	845	351	53	-
Trujillo Alto barrio-pueblo	109	11 750	102	7	-	-	45	11 319	45	-	-	-
Trujillo Alto zona urbana (part)	109	11 750	102	7	-	-	45	11 319	45	-	-	-
Utuado Municipio	2 048	12 443	1 695	293	32	28	1 246	12 562	1 100	119	27	-
Angeles barrio	223	11 589	179	44	-	-	90	11 429	82	8	-	-
Arenas barrio	140	12 361	115	25	-	-	87	15 855	70	14	3	-
Utuado zona urbana (part)	14	30 750	4	10	-	-	6	33 750	3	-	3	-
Caguana barrio	246	12 411	212	28	-	6	221	12 482	175	34	12	-
Cayuco comunidad	59	13 250	50	9	-	-	57	12 083	40	10	7	-
Caníaco barrio	9	9 375	9	-	-	-	-	-	-	-	-	-
Caonillas Abajo barrio	52	15 385	43	9	-	-	27	12 125	27	-	-	-
Caonillas Arriba barrio	14	20 000	14	-	-	-	-	-	-	-	-	-
Consejo barrio	35	11 250	35	-	-	-	4	26 250	-	4	-	-
Don Alonso barrio	44	9 625	44	-	-	-	18	10 500	18	-	-	-
Guaonico barrio	43	9 821	37	-	-	6	19	9 107	12	7	-	-
Las Palmas barrio	72	15 781	52	15	-	5	49	14 563	42	7	-	-
Limón barrio	-	-	-	-	-	-	6	3 750	6	-	-	-
Mameyes Abajo barrio	39	12 232	32	7	-	-	14	7 188	14	-	-	-
Paso Palma barrio	14	6 944	14	-	-	-	16	11 250	16	-	-	-
Río Abajo barrio	17	9 432	17	-	-	-	10	6 250	10	-	-	-
Roncador barrio	33	10 114	33	-	-	-	12	9 643	12	-	-	-
Sabana Grande barrio	66	12 738	59	7	-	-	53	12 284	47	-	6	-
Salto Abajo barrio	438	13 346	350	88	-	-	269	11 473	252	17	-	-
Utuado zona urbana (part)	310	14 773	227	83	-	-	221	11 415	209	12	-	-
Salto Arriba barrio	40	25 179	19	21	-	-	8	6 250	8	-	-	-
Santa Isabel barrio	31	11 607	24	7	-	-	14	18 500	14	-	-	-
Santa Rosa barrio	-	-	-	-	-	-	-	-	-	-	-	-
Tetuán barrio	29	10 486	29	-	-	-	7	13 750	7	-	-	-
Utuado barrio-pueblo	235	11 834	194	33	4	4	163	12 446	156	7	-	-
Utuado zona urbana (part)	235	11 834	194	33	4	4	163	12 446	156	7	-	-
Viví Abajo barrio	200	15 786	156	9	28	7	149	17 589	122	21	6	-
Utuado zona urbana (part)	12	68 125	4	-	8	-	14	21 875	14	-	-	-
Viví Arriba barrio	28	11 591	28	-	-	-	10	17 500	10	-	-	-
Vega Alta Municipio	3 840	15 268	3 048	625	119	48	2 240	13 409	1 928	287	19	6
Bajura barrio	376	13 646	335	30	5	6	170	12 347	162	8	-	-
Vega Alta zona urbana (part)	150	17 500	115	24	5	6	53	10 885	53	-	-	-
Candelaria barrio	143	11 766	131	12	-	-	106	15 667	93	13	-	-
Cienegueta barrio	72	12 273	72	-	-	-	24	13 750	24	-	-	-
Espinosa barrio	1 360	17 419	966	328	56	10	931	14 657	762	162	7	-
Vega Alta zona urbana (part)	917	17 311	648	216	43	10	695	14 821	576	112	7	-
Maricao barrio	485	12 969	423	56	-	6	333	12 585	306	27	-	-
Vega Alta zona urbana (part)	40	18 500	40	-	-	-	-	-	-	-	-	-
Mavilla barrio	21	13 250	21	-	-	-	-	-	-	-	-	-
Sabana barrio	1 311	14 554	1 040	194	58	19	622	12 041	542	68	6	6
Breñas comunidad	259	18 011	173	51	22	13	98	16 786	86	12	-	-
Ceiba comunidad (part)	322	12 480	266	31	25	-	199	13 988	162	31	6	-
Monserrate comunidad (part)	23	18 906	15	8	-	-	16	25 278	7	9	-	-
Sabana comunidad (part)	-	-	-	-	-	-	3	13 750	3	-	-	-
Vega Alta zona urbana (part)	27	10 156	27	-	-	-	6	8 750	6	-	-	-
Vega Alta barrio-pueblo	72	15 417	60	5	-	7	54	13 929	39	9	6	-
Vega Alta zona urbana (part)	72	15 417	60	5	-	7	54	13 929	39	9	6	-
Vega Baja Municipio	5 979	18 356	3 868	1 500	535	76	3 549	15 338	2 805	588	144	12
Algarrobo barrio	1 885	21 119	1 057	580	227	21	1 102	17 725	801	224	72	5
Coto Norte comunidad (part)	38	15 577	36	2	-	-	18	11 607	18	-	-	-
Vega Baja zona urbana (part)	1 016	18 862	636	286	87	7	589	14 957	472	95	17	5
Almirante Norte barrio	275	14 972	212	48	15	-	154	12 434	145	5	4	-
Almirante Sur barrio	244	12 451	207	37	-	-	195	12 358	168	21	6	-
Miranda comunidad	133	12 479	120	13	-	-	121	12 083	105	16	-	-
Cabo Caribe barrio	353	16 639	282	66	-	5	280	17 353	219	54	-	7
Vega Baja zona urbana (part)	294	16 689	234	55	-	5	224	17 411	175	42	-	7
Ceiba barrio	405	17 404	279	115	11	-	239	11 571	239	-	-	-
Ceiba comunidad (part)	72	18 235	58	14	-	-	30	11 176	30	-	-	-
Monserrate comunidad (part)	192	22 833	109	72	11	-	132	11 923	132	-	-	-
Sabana comunidad (part)	141	14 917	112	29	-	-	77	11 492	77	-	-	-
Cibuco barrio	14	20 000	7	7	-	-	7	21 250	7	-	-	-
Puerto Nuevo barrio	551	25 505	266	159	118	8	291	16 213	192	75	24	-

Table 11. **Earnings in 1999 of Full-Time, Year-Round Workers, by Sex: 2000**—Con.

[Data based on a sample (except Tables 65-68). For information on confidentiality protection, coverage, sampling error, and nonsampling error, see Appendix G. For location of definitions, see "How to Use This Census Report"]

Puerto Rico Municipio Municipio Subdivision Place	Male						Female					
			Earnings in 1999						Earnings in 1999			
	Workers with earnings	Median earnings in 1999 (dollars)	$1 to $24,999 or loss	$25,000 to $49,999	$50,000 to $99,999	$100,000 or more	Workers with earnings	Median earnings in 1999 (dollars)	$1 to $24,999 or loss	$25,000 to $49,999	$50,000 to $99,999	$100,000 or more
Vega Baja Municipio—Con.												
Pugnado Adentro barrio	203	15 923	157	35	11	-	59	12 321	41	18	-	-
Pugnado Afuera barrio	1 242	16 891	853	303	76	10	732	15 909	571	130	31	-
Vega Baja zona urbana (part)	917	17 207	615	220	72	10	550	17 182	418	101	31	-
Quebrada Arenas barrio	55	12 440	45	4	6	-	24	18 214	24	-	-	-
Río Abajo barrio	467	17 462	325	87	39	16	279	13 945	240	39	-	-
Vega Baja zona urbana (part)	456	17 045	319	82	39	16	274	13 906	235	39	-	-
Río Arriba barrio	58	11 667	45	13	-	-	17	11 250	17	-	-	-
Vega Baja barrio-pueblo	41	11 648	35	-	6	-	30	17 188	23	-	7	-
Vega Baja zona urbana (part)	41	11 648	35	-	6	-	30	17 188	23	-	7	-
Yeguada barrio	186	22 500	98	46	26	16	140	12 429	118	22	-	-
Vieques Municipio	609	15 222	525	60	19	5	341	13 378	289	46	-	6
Florida barrio	289	12 898	257	32	-	-	142	12 051	136	6	-	-
Vieques zona urbana (part)	32	11 136	32	-	-	-	16	11 667	16	-	-	-
Isabel II barrio-pueblo	101	16 442	80	15	6	-	35	20 938	28	7	-	-
Vieques zona urbana (part)	101	16 442	80	15	6	-	35	20 938	28	7	-	-
Llave barrio	-	-	-	-	-	-	-	-	-	-	-	-
Mosquito barrio	-	-	-	-	-	-	-	-	-	-	-	-
Puerto Diablo barrio	75	22 583	52	5	13	5	40	12 500	34	-	-	6
Vieques zona urbana (part)	-	-	-	-	-	-	-	-	-	-	-	-
Puerto Ferro barrio	79	12 411	71	8	-	-	30	18 750	15	15	-	-
Puerto Real barrio	65	18 594	65	-	-	-	94	14 565	76	18	-	-
Esperanza comunidad	30	22 656	30	-	-	-	44	15 833	33	11	-	-
Punta Arenas barrio	-	-	-	-	-	-	-	-	-	-	-	-
Villalba Municipio	2 229	15 377	1 893	262	68	6	1 347	12 754	1 237	85	17	8
Caonillas Abajo barrio	130	14 947	108	14	8	-	75	10 809	67	8	-	-
Caonillas Arriba barrio	113	15 179	90	16	7	-	58	13 269	45	13	-	-
Hato Puerco Abajo barrio	100	14 559	81	11	8	-	65	9 353	59	6	-	-
Hato Puerco Arriba barrio	684	13 968	631	45	8	-	389	12 606	359	17	5	8
Villalba zona urbana (part)	190	12 143	173	17	-	-	120	12 619	103	12	5	-
Vacas barrio	304	14 931	246	58	-	-	157	13 259	151	6	-	-
Villalba zona urbana (part)	-	-	-	-	-	-	-	-	-	-	-	-
Villalba barrio-pueblo	69	20 324	58	11	-	-	34	19 375	27	7	-	-
Villalba zona urbana (part)	69	20 324	58	11	-	-	34	19 375	27	7	-	-
Villalba Abajo barrio	197	15 994	162	23	12	-	170	12 500	165	-	5	-
Villalba Arriba barrio	632	16 359	517	84	25	6	399	13 094	364	28	7	-
Villalba zona urbana (part)	95	15 787	84	-	11	-	41	11 648	41	-	-	-
Yabucoa Municipio	2 832	15 385	2 279	468	81	4	1 897	13 645	1 684	200	13	-
Aguacate barrio	164	18 824	110	31	23	-	92	16 167	79	13	-	-
Calabazas barrio	470	16 375	385	76	5	4	326	11 538	280	46	-	-
Playita comunidad	190	15 000	161	29	-	-	121	12 371	92	29	-	-
Rosa Sánchez comunidad	73	10 781	58	15	-	-	36	11 375	36	-	-	-
Yabucoa zona urbana (part)	54	16 667	44	6	-	4	49	10 568	49	-	-	-
Camino Nuevo barrio	287	12 639	253	30	4	-	220	13 611	184	32	4	-
El Negro comunidad	146	12 177	146	-	-	-	75	12 708	69	6	-	-
Guayabota barrio	244	15 814	221	23	-	-	99	12 813	73	26	-	-
Jácanas barrio	247	17 650	207	40	-	-	131	12 061	122	-	9	-
Juan Martín barrio	355	18 156	257	74	24	-	266	14 949	237	29	-	-
Yabucoa zona urbana (part)	177	14 811	137	27	13	-	156	13 629	141	15	-	-
Limones barrio	222	18 393	157	51	14	-	181	14 961	156	25	-	-
Martorell comunidad	167	17 153	125	37	5	-	87	14 659	80	7	-	-
Playa barrio	442	14 784	363	79	-	-	360	13 077	342	18	-	-
Comunas comunidad	215	11 994	188	27	-	-	123	13 583	112	11	-	-
Tejas barrio	182	14 394	145	31	6	-	95	15 938	84	11	-	-
Yabucoa barrio-pueblo	219	13 996	181	33	5	-	127	13 424	127	-	-	-
Yabucoa zona urbana (part)	219	13 996	181	33	5	-	127	13 424	127	-	-	-
Yauco Municipio	4 228	14 814	3 250	690	252	36	2 555	14 119	2 294	206	45	10
Aguas Blancas barrio	-	-	-	-	-	-	-	-	-	-	-	-
Algarrobo barrio	17	9 271	12	5	-	-	3	6 250	3	-	-	-
Almácigo Alto barrio	199	13 264	168	31	-	-	114	11 890	114	-	-	-
Almácigo Bajo barrio	523	16 832	385	92	42	4	407	15 496	356	41	10	-
Yauco zona urbana (part)	252	16 887	207	31	14	-	278	14 450	264	8	6	-
Barina barrio	680	18 621	452	184	35	9	444	16 064	404	27	13	-
Yauco zona urbana (part)	-	-	-	-	-	-	-	-	-	-	-	-
Caimito barrio	48	12 500	48	-	-	-	34	11 923	34	-	-	-
Collores barrio	59	12 188	51	8	-	-	20	16 875	20	-	-	-
Diego Hernández barrio	117	11 851	105	6	6	-	105	14 087	78	27	-	-
Duey barrio	106	13 036	106	-	-	-	37	15 703	37	-	-	-
Frailes barrio	9	11 250	9	-	-	-	-	-	-	-	-	-
Jácana barrio	161	16 354	129	32	-	-	120	15 500	108	7	5	-
Yauco zona urbana (part)	40	16 250	34	6	-	-	31	17 614	26	-	5	-
Naranjo barrio	29	11 042	23	6	-	-	16	10 278	16	-	-	-
Quebradas barrio	81	14 375	74	7	-	-	47	13 250	47	-	-	-
Ranchera barrio	36	12 167	30	6	-	-	12	7 143	12	-	-	-
Río Prieto barrio	16	8 000	16	-	-	-	-	-	-	-	-	-
Rubias barrio	14	11 250	14	-	-	-	7	11 250	7	-	-	-
Sierra Alta barrio	63	13 482	57	-	-	6	36	11 346	29	7	-	-
Susúa Alta barrio	445	14 819	366	64	15	-	280	14 954	247	33	-	-
Yauco zona urbana (part)	272	16 212	206	51	15	-	227	15 361	199	28	-	-
Susúa Baja barrio	1 337	14 805	966	207	147	17	753	13 293	686	52	5	10
Palomas comunidad	179	12 656	135	30	14	-	102	11 117	91	-	5	6
Yauco zona urbana (part)	1 034	16 830	733	151	133	17	587	13 824	542	41	-	4
Vegas barrio	-	-	-	-	-	-	-	-	-	-	-	-
Yauco barrio-pueblo	288	12 875	239	42	7	-	120	13 357	96	12	12	-
Yauco zona urbana (part)	288	12 875	239	42	7	-	120	13 357	96	12	12	-

Table 12. **Earnings in 1999 of Full-Time, Year-Round Workers, by Sex: 2000**

[Data based on a sample (except Tables 65-68). For information on confidentiality protection, coverage, sampling error, and nonsampling error, see Appendix G.
For location of definitions, see "How to Use This Census Report"]

Puerto Rico Municipio Municipio Subdivision and Place Subbarrio	Male						Female					
			Earnings in 1999						Earnings in 1999			
	Workers with earnings	Median earnings in 1999 (dollars)	$1 to $24,999 or loss	$25,000 to $49,999	$50,000 to $99,999	$100,000 or more	Workers with earnings	Median earnings in 1999 (dollars)	$1 to $24,999 or loss	$25,000 to $49,999	$50,000 to $99,999	$100,000 or more
Puerto Rico	**387 994**	**17 097**	**268 228**	**80 099**	**30 783**	**8 884**	**255 251**	**15 698**	**201 211**	**41 917**	**10 272**	**1 851**
MUNICIPIO												
Adjuntas Municipio	1 118	12 342	981	78	43	16	581	12 519	513	55	13	-
Aguada Municipio	3 749	14 130	2 916	595	210	28	1 637	12 862	1 494	118	25	-
Aguadilla Municipio	6 183	16 640	4 268	1 309	495	111	3 312	14 538	2 706	460	124	22
Aguas Buenas Municipio	2 494	14 960	1 802	509	149	34	1 503	14 571	1 303	161	25	14
Aibonito Municipio	2 521	14 527	1 981	385	127	28	1 617	13 180	1 390	158	60	9
Añasco Municipio	3 098	13 118	2 646	327	98	27	2 013	13 443	1 824	153	24	12
Arecibo Municipio	9 431	16 724	6 570	2 224	519	118	5 583	14 624	4 473	963	110	37
Arroyo Municipio	1 265	15 446	1 014	195	34	22	1 011	13 415	921	83	3	4
Barceloneta Municipio	2 047	15 841	1 534	403	84	26	1 111	13 137	971	106	30	4
Barranquitas Municipio	2 014	13 434	1 648	301	52	13	1 142	13 672	1 053	72	17	-
Bayamón Municipio	28 250	19 256	18 314	7 195	2 261	480	20 302	16 964	15 490	3 966	806	40
Cabo Rojo Municipio	5 185	15 131	3 884	892	347	62	2 900	14 865	2 327	432	123	18
Caguas Municipio	16 021	18 216	10 537	3 928	1 338	218	11 092	17 025	8 476	2 004	518	94
Camuy Municipio	3 174	14 044	2 424	597	121	32	1 999	13 429	1 754	188	51	6
Canóvanas Municipio	3 867	15 019	3 203	515	127	22	2 476	13 485	2 150	285	41	-
Carolina Municipio	24 258	19 540	15 502	6 175	2 045	536	19 127	16 645	14 616	3 670	724	117
Cataño Municipio	3 344	17 809	2 116	675	436	117	2 089	16 016	1 415	460	198	16
Cayey Municipio	4 734	15 262	3 749	763	186	36	2 787	14 190	2 316	404	62	5
Ceiba Municipio	2 455	20 069	1 566	727	162	-	1 259	15 730	1 024	172	53	10
Ciales Municipio	1 285	13 564	1 057	183	14	31	744	12 262	662	63	-	19
Cidra Municipio	4 757	16 885	3 399	956	314	88	2 705	15 746	2 175	406	107	17
Coamo Municipio	3 064	14 540	2 408	509	125	22	1 886	13 597	1 668	192	26	-
Comerío Municipio	1 352	13 184	1 116	182	18	36	831	12 155	790	41	-	-
Corozal Municipio	3 079	14 108	2 495	438	123	23	1 510	12 646	1 397	100	13	-
Culebra Municipio	197	21 181	120	57	14	6	179	11 648	173	-	6	-
Dorado Municipio	3 811	17 910	2 581	685	381	164	2 175	15 676	1 694	389	80	12
Fajardo Municipio	4 487	16 381	3 252	899	260	76	3 025	15 249	2 476	480	61	8
Florida Municipio	1 167	14 579	887	236	30	14	650	12 488	625	25	-	-
Guánica Municipio	1 485	13 854	1 253	143	56	33	840	12 460	766	47	27	-
Guayama Municipio	4 377	18 902	2 841	1 284	212	40	2 499	14 530	2 110	329	49	11
Guayanilla Municipio	1 712	15 578	1 407	244	34	27	1 056	14 276	930	117	9	-
Guaynabo Municipio	14 980	27 656	6 947	3 803	3 023	1 207	10 356	22 017	5 978	2 895	1 257	226
Gurabo Municipio	4 763	16 763	3 317	918	443	85	3 075	16 860	2 300	557	182	36
Hatillo Municipio	2 863	16 031	2 031	609	168	55	1 763	14 352	1 462	255	46	-
Hormigueros Municipio	1 935	15 293	1 483	350	69	33	1 244	14 421	1 085	120	39	-
Humacao Municipio	5 451	16 981	3 811	1 156	331	153	3 836	14 348	3 224	464	132	16
Isabela Municipio	4 035	13 387	3 291	538	164	42	1 883	13 101	1 649	191	30	13
Jayuya Municipio	1 137	16 217	877	194	55	11	717	14 415	636	62	11	8
Juana Díaz Municipio	4 408	14 358	3 636	631	141	-	2 587	14 825	2 363	174	41	9
Juncos Municipio	3 480	16 032	2 662	680	91	47	2 373	14 248	2 069	282	22	-
Lajas Municipio	2 190	14 389	1 667	405	98	20	1 351	13 920	1 095	175	51	30
Lares Municipio	2 593	13 055	2 103	372	112	6	1 358	12 146	1 271	87	-	-
Las Marías Municipio	790	12 097	687	66	37	-	409	11 907	381	21	-	7
Las Piedras Municipio	3 370	16 071	2 584	652	108	26	2 382	15 000	2 106	214	62	-
Loíza Municipio	1 900	15 380	1 542	295	47	16	1 560	13 779	1 406	110	44	-
Luquillo Municipio	1 805	15 875	1 350	315	134	6	1 094	15 441	901	166	21	6
Manatí Municipio	4 447	16 781	3 079	976	322	70	2 568	16 327	1 932	500	113	23
Maricao Municipio	439	12 917	386	46	7	-	252	13 060	238	14	-	-
Maunabo Municipio	804	14 588	663	132	9	-	525	12 558	449	76	-	-
Mayagüez Municipio	8 643	15 522	6 119	1 443	878	203	5 198	14 710	4 272	730	144	52
Moca Municipio	3 505	13 645	2 816	519	130	40	1 828	12 482	1 713	82	33	-
Morovis Municipio	2 634	13 691	2 103	477	29	25	1 399	12 087	1 273	84	36	6
Naguabo Municipio	1 732	14 989	1 457	214	53	8	1 114	13 410	980	118	6	10
Naranjito Municipio	2 821	14 218	2 271	479	54	17	1 231	13 074	1 091	125	15	-
Orocovis Municipio	1 274	12 199	1 093	153	23	5	682	12 063	603	66	7	6
Patillas Municipio	1 432	16 537	1 100	225	95	12	877	13 734	756	105	9	7
Peñuelas Municipio	2 066	14 504	1 736	293	22	15	1 045	13 934	928	108	-	9
Ponce Municipio	16 941	16 903	12 065	3 373	1 143	360	10 700	15 626	9 049	1 284	252	115
Quebradillas Municipio	1 880	13 990	1 466	275	115	24	1 061	12 391	948	91	15	7
Rincón Municipio	1 394	14 387	1 192	146	50	6	762	14 010	680	49	33	-
Río Grande Municipio	5 460	15 881	4 038	1 159	208	55	3 487	14 971	2 945	483	25	34
Sabana Grande Municipio	2 158	16 348	1 653	395	102	8	1 538	13 867	1 405	101	27	5
Salinas Municipio	2 522	13 320	2 103	320	88	11	1 458	14 639	1 212	206	33	7
San Germán Municipio	3 492	14 218	2 630	613	153	96	2 259	14 797	1 956	258	45	-
San Juan Municipio	50 658	21 386	29 034	11 480	7 241	2 903	39 751	18 727	26 699	9 426	3 027	599
San Lorenzo Municipio	4 175	14 472	3 337	659	140	39	2 298	13 711	2 041	236	21	-
San Sebastián Municipio	3 535	14 285	2 838	496	156	45	1 915	12 806	1 701	152	51	11
Santa Isabel Municipio	1 840	14 322	1 484	306	44	6	1 213	13 640	1 068	122	23	-
Toa Alta Municipio	8 023	19 956	4 962	2 130	847	84	5 306	17 123	4 053	1 067	179	7
Toa Baja Municipio	12 263	17 165	8 550	2 681	918	114	8 299	15 372	6 712	1 365	200	22
Trujillo Alto Municipio	10 410	21 309	6 036	2 618	1 414	342	7 681	18 330	5 562	1 666	390	63
Utuado Municipio	2 048	12 443	1 695	293	32	28	1 246	12 562	1 100	119	27	-
Vega Alta Municipio	3 840	15 268	3 048	625	119	48	2 240	13 409	1 928	287	19	6
Vega Baja Municipio	5 979	18 356	3 868	1 500	535	76	3 549	15 338	2 805	588	144	12
Vieques Municipio	609	15 222	525	60	19	5	341	13 378	289	46	-	6
Villalba Municipio	2 229	15 377	1 893	262	68	6	1 347	12 754	1 237	85	17	8
Yabucoa Municipio	2 832	15 385	2 279	468	81	4	1 897	13 645	1 684	200	13	-
Yauco Municipio	4 228	14 814	3 250	690	252	36	2 555	14 119	2 294	206	45	10
MUNICIPIO SUBDIVISION AND PLACE												
Abra Honda barrio, Camuy Municipio	230	13 235	164	51	15	-	112	11 500	112	-	-	-
Abras barrio, Corozal Municipio	149	23 098	92	51	6	-	77	12 356	61	16	-	-
Aceitunas comunidad, Moca Municipio	122	13 676	102	15	-	5	73	12 829	73	-	-	-
Aceitunas barrio, Moca Municipio	281	15 327	202	66	8	5	169	12 384	161	-	8	-
Achiote barrio, Naranjito Municipio	353	13 484	298	49	6	-	145	13 050	140	5	-	-
Adjuntas zona urbana, Adjuntas Municipio	305	12 445	267	22	9	7	249	12 165	213	29	7	-

Table 12. **Earnings in 1999 of Full-Time, Year-Round Workers, by Sex: 2000**—Con.

[Data based on a sample (except Tables 65-68). For information on confidentiality protection, coverage, sampling error, and nonsampling error, see Appendix G. For location of definitions, see "How to Use This Census Report"]

Puerto Rico Municipio Municipio Subdivision and Place Subbarrio	Male						Female					
			Earnings in 1999						Earnings in 1999			
	Workers with earnings	Median earnings in 1999 (dollars)	$1 to $24,999 or loss	$25,000 to $49,999	$50,000 to $99,999	$100,000 or more	Workers with earnings	Median earnings in 1999 (dollars)	$1 to $24,999 or loss	$25,000 to $49,999	$50,000 to $99,999	$100,000 or more
MUNICIPIO SUBDIVISION AND PLACE—Con.												
Adjuntas barrio-pueblo, Adjuntas Municipio	305	12 445	267	22	9	7	249	12 165	213	29	7	-
Aguacate barrio, Aguadilla Municipio	221	26 442	103	50	26	42	112	21 400	85	22	-	5
Aguacate barrio, Yabucoa Municipio	164	18 824	110	31	23	-	92	16 167	79	13	-	-
Aguada zona urbana, Aguada Municipio	318	17 237	206	70	42	-	139	11 956	133	6	-	-
Aguada barrio-pueblo, Aguada Municipio	128	17 333	88	25	15	-	68	11 500	68	-	-	-
Aguadilla zona urbana, Aguadilla Municipio	1 174	14 722	911	186	61	16	753	12 021	633	104	12	4
Aguadilla barrio-pueblo, Aguadilla Municipio	348	11 875	294	48	6	-	155	11 417	138	17	-	-
Aguas Blancas barrio, Yauco Municipio	-	-	-	-	-	-	-	-	-	-	-	-
Aguas Buenas zona urbana, Aguas Buenas Municipio	271	13 606	193	51	27	-	246	13 088	220	21	5	-
Aguas Buenas barrio-pueblo, Aguas Buenas Municipio	106	11 618	97	9	-	-	113	12 461	96	12	5	-
Aguas Claras comunidad, Ceiba Municipio	306	13 214	261	27	18	-	187	11 827	170	17	-	-
Aguilita comunidad, Juana Díaz Municipio	496	12 155	469	20	7	-	209	12 699	196	5	8	-
Aguirre barrio, Salinas Municipio	1 112	13 858	907	137	57	11	719	15 547	593	113	13	-
Aibonito zona urbana, Aibonito Municipio	848	15 786	636	183	25	4	578	14 800	503	60	15	-
Aibonito barrio-pueblo, Aibonito Municipio	310	15 682	230	70	10	-	166	15 125	138	28	-	-
Aibonito barrio, Hatillo Municipio	164	13 077	115	46	-	3	73	13 281	65	8	-	-
Aibonito barrio, San Sebastián Municipio	181	11 811	156	16	9	-	70	11 223	64	-	6	-
Ala de la Piedra barrio, Orocovis Municipio	35	19 107	35	-	-	-	6	26 250	-	6	-	-
Algarrobo barrio, Aibonito Municipio	21	23 594	15	-	6	-	34	11 875	25	-	-	9
Algarrobo barrio, Guayama Municipio	830	21 098	489	250	86	5	490	18 295	380	79	25	6
Algarrobo barrio, Vega Baja Municipio	1 885	21 119	1 057	580	227	21	1 102	17 725	801	224	72	5
Algarrobo barrio, Yauco Municipio	17	9 271	12	5	-	-	3	6 250	3	-	-	-
Algarrobos barrio, Mayagüez Municipio	504	18 354	304	79	74	47	268	17 328	172	67	29	-
Almácigo Alto barrio, Yauco Municipio	199	13 264	168	31	-	-	114	11 890	114	-	-	-
Almácigo Bajo barrio, Yauco Municipio	523	16 832	385	92	42	4	407	15 496	356	41	10	-
Almirante Norte barrio, Vega Baja Municipio	275	14 972	212	48	15	-	154	12 434	145	5	4	-
Almirante Sur barrio, Vega Baja Municipio	244	12 451	207	37	-	-	195	12 358	168	21	6	-
Alto Sano barrio, Las Marías Municipio	39	16 607	28	11	-	-	7	13 750	7	-	-	-
Alto Sano barrio, San Sebastián Municipio	146	12 237	137	9	-	-	77	15 750	77	-	-	-
Amuelas barrio, Juana Díaz Municipio	416	14 754	344	55	17	-	264	17 500	236	28	-	-
Añasco barrio-pueblo, Añasco Municipio	103	15 987	92	6	-	5	58	13 375	58	-	-	-
Añasco zona urbana, Añasco Municipio	684	13 929	591	49	32	12	563	14 339	534	21	8	-
Añasco Abajo barrio, Añasco Municipio	-	-	-	-	-	-	-	-	-	-	-	-
Añasco Arriba barrio, Añasco Municipio	205	13 068	174	6	18	7	191	16 927	162	21	8	-
Ancones barrio, Arroyo Municipio	192	14 167	158	30	4	-	97	14 018	97	-	-	-
Ancones barrio, San Germán Municipio	166	32 000	75	42	33	16	69	17 750	49	14	6	-
Angeles barrio, Utuado Municipio	223	11 589	179	44	-	-	90	11 429	82	8	-	-
Animas comunidad, Arecibo Municipio	78	12 429	57	21	-	-	53	14 926	38	15	-	-
Anón barrio, Ponce Municipio	135	11 995	114	15	-	6	78	13 167	78	-	-	-
Anones barrio, Las Marías Municipio	77	11 595	72	-	5	-	69	12 096	69	-	-	-
Anones barrio, Naranjito Municipio	494	12 096	407	81	6	-	172	12 097	142	30	-	-
Antón Ruíz comunidad, Humacao Municipio	81	11 850	74	7	-	-	124	11 193	119	-	5	-
Antón Ruíz barrio, Humacao Municipio	250	12 679	207	43	-	-	239	11 673	212	22	5	-
Apeadero barrio, Patillas Municipio	20	19 000	20	-	-	-	11	11 250	11	-	-	-
Arecibo zona urbana, Arecibo Municipio	4 740	17 000	3 235	1 069	360	76	2 960	15 185	2 323	508	99	30
Arecibo barrio-pueblo, Arecibo Municipio	656	14 747	522	84	38	12	536	14 675	416	94	12	14
Arena barrio, Guánica Municipio	-	-	-	-	-	-	-	-	-	-	-	-
Arenalejos barrio, Arecibo Municipio	300	13 214	221	71	8	-	164	12 213	155	9	-	-
Arenales barrio, Aguadilla Municipio	119	14 375	72	19	28	-	39	20 673	29	5	5	-
Arenales Altos barrio, Isabela Municipio	413	13 880	364	34	7	8	164	13 553	145	12	7	-
Arenales Bajos barrio, Isabela Municipio	381	13 254	313	61	7	-	145	11 007	137	8	-	-
Arenas barrio, Cidra Municipio	714	16 389	512	148	33	21	444	14 281	370	60	14	-
Arenas barrio, Utuado Municipio	140	12 361	115	25	-	-	87	15 855	70	14	3	-
Arroyo zona urbana, Arroyo Municipio	645	15 942	495	126	24	-	512	14 551	441	67	-	4
Arroyo barrio-pueblo, Arroyo Municipio	127	13 466	103	20	4	-	81	20 859	63	14	-	4
Arrozal barrio, Arecibo Municipio	60	13 152	57	3	-	-	31	11 635	31	-	-	-
Asomante barrio, Aguada Municipio	260	16 000	183	54	23	-	140	12 415	134	6	-	-
Asomante barrio, Aibonito Municipio	344	14 118	261	50	20	13	220	15 333	211	9	-	-
Atalaya barrio, Aguada Municipio	157	11 973	146	11	-	-	46	11 667	41	5	-	-
Atalaya barrio, Rincón Municipio	31	12 614	31	-	-	-	17	11 875	10	7	-	-
Bahomamey barrio, San Sebastián Municipio	167	11 010	146	21	-	-	80	10 000	71	9	-	-
Bairoa barrio, Aguas Buenas Municipio	184	19 722	124	34	26	-	82	11 919	73	9	-	-
Bairoa comunidad, Caguas Municipio	157	12 466	138	19	-	-	92	9 231	87	5	-	-
Bairoa barrio, Caguas Municipio	2 400	23 347	1 239	671	455	35	1 747	20 304	1 210	356	131	50
Bajadero comunidad, Arecibo Municipio	360	12 297	268	92	-	-	209	12 264	195	14	-	-
Bajandas comunidad, Humacao Municipio	115	13 750	102	13	-	-	68	12 500	59	9	-	-
Bajo barrio, Patillas Municipio	110	12 813	87	16	7	-	104	13 750	81	16	-	7
Bajura barrio, Cabo Rojo Municipio	212	19 792	149	33	20	10	125	13 080	119	6	-	-
Bajura barrio, Isabela Municipio	75	18 750	46	17	9	3	17	10 938	17	-	-	-
Bajura barrio, Vega Alta Municipio	376	13 646	335	30	5	6	170	12 347	162	8	-	-
Bajura Adentro barrio, Manatí Municipio	186	11 605	175	11	-	-	80	11 000	66	5	-	9
Bajura Afuera barrio, Manatí Municipio	114	16 912	67	47	-	-	53	19 844	46	7	-	-
Barahona comunidad, Morovis Municipio	292	13 833	229	46	-	17	117	10 963	117	-	-	-
Barahona barrio, Morovis Municipio	446	16 149	327	99	-	20	159	11 534	159	-	-	-
Barceloneta zona urbana, Barceloneta Municipio	274	17 143	179	82	8	5	122	13 333	114	-	4	4
Barceloneta barrio-pueblo, Barceloneta Municipio	8	68 750	-	-	8	-	-	-	-	-	-	-
Barina barrio, Yauco Municipio	680	18 621	452	184	35	9	444	16 064	404	27	13	-
Barrancas barrio, Barranquitas Municipio	364	13 224	260	104	-	-	179	12 179	166	4	9	-
Barranquitas zona urbana, Barranquitas Municipio	128	16 250	108	7	13	-	125	13 802	104	21	-	-
Barranquitas barrio-pueblo, Barranquitas Municipio	128	16 250	108	7	13	-	125	13 802	104	21	-	-
Barrazas barrio, Carolina Municipio	583	14 314	484	70	23	6	250	15 385	203	36	11	-
Barreal barrio, Peñuelas Municipio	34	14 348	34	-	-	-	6	18 750	6	-	-	-
Barrero barrio, Guayanilla Municipio	61	19 141	52	-	9	-	68	20 833	49	19	-	-
Barrero barrio, Rincón Municipio	109	12 788	93	12	4	-	34	18 333	31	3	-	-

Table 12. **Earnings in 1999 of Full-Time, Year-Round Workers, by Sex: 2000**—Con.

[Data based on a sample (except Tables 65-68). For information on confidentiality protection, coverage, sampling error, and nonsampling error, see Appendix G.
For location of definitions, see "How to Use This Census Report"]

Puerto Rico Municipio Municipio Subdivision and Place Subbarrio	Male						Female					
			Earnings in 1999						Earnings in 1999			
	Workers with earnings	Median earnings in 1999 (dollars)	$1 to $24,999 or loss	$25,000 to $49,999	$50,000 to $99,999	$100,000 or more	Workers with earnings	Median earnings in 1999 (dollars)	$1 to $24,999 or loss	$25,000 to $49,999	$50,000 to $99,999	$100,000 or more
MUNICIPIO SUBDIVISION AND PLACE—Con.												
Barros barrio, Orocovis Municipio	57	16 458	34	23	-	-	44	10 833	38	6	-	-
Bartolo barrio, Lares Municipio	127	10 511	127	-	-	-	112	11 106	112	-	-	-
Bartolo comunidad, Río Grande Municipio	130	16 759	95	28	7	-	90	13 359	86	-	4	-
Bateyes barrio, Mayagüez Municipio	125	12 583	94	27	4	-	36	12 500	36	-	-	-
Bauta Abajo barrio, Orocovis Municipio	67	11 927	52	7	8	-	23	11 691	17	-	-	6
Bauta Arriba barrio, Orocovis Municipio	51	15 250	36	15	-	-	63	20 729	40	23	-	-
Bayamón zona urbana, Bayamón Municipio	25 730	19 779	16 381	6 770	2 121	458	19 061	17 207	14 414	3 826	781	40
Bayamón barrio-pueblo, Bayamón Municipio	418	13 232	355	57	6	-	246	12 000	220	17	9	-
Bayamón comunidad, Cidra Municipio	208	14 451	174	28	6	-	165	16 442	149	16	-	-
Bayamón barrio, Cidra Municipio	1 500	20 700	919	344	177	60	922	20 075	649	191	65	17
Bayamoncito barrio, Aguas Buenas Municipio	71	19 107	43	21	7	-	38	11 304	38	-	-	-
Bayaney barrio, Hatillo Municipio	126	15 729	113	13	-	-	95	11 583	84	11	-	-
Beatriz barrio, Caguas Municipio	582	13 341	484	79	12	7	308	14 000	265	30	13	-
Beatriz barrio, Cayey Municipio	283	18 831	231	47	5	-	112	14 397	99	4	9	-
Beatriz barrio, Cidra Municipio	361	20 313	241	71	49	-	251	11 737	209	35	7	-
Bejucos barrio, Isabela Municipio	302	15 917	216	50	36	-	129	13 935	110	13	6	-
Benavente barrio, Hormigueros Municipio	88	42 167	14	51	17	6	28	22 500	21	-	7	-
Benítez comunidad, Canóvanas Municipio	126	16 167	100	19	7	-	90	12 600	86	4	-	-
Bermejales barrio, Orocovis Municipio	-	-	-	-	-	-	-	-	-	-	-	-
Betances comunidad, Cabo Rojo Municipio	96	12 917	73	15	8	-	51	11 806	47	4	-	-
Boca barrio, Guayanilla Municipio	100	16 333	78	22	-	-	61	12 208	56	5	-	-
Boca Velázquez barrio, Santa Isabel Municipio	198	12 317	175	23	-	-	105	11 736	105	-	-	-
Boqueron comunidad, Cabo Rojo Municipio	246	15 192	182	45	19	-	126	12 423	83	24	13	6
Boquerón barrio, Cabo Rojo Municipio	582	17 188	407	122	48	5	343	15 208	263	64	16	-
Boquerón comunidad, Las Piedras Municipio	90	12 121	76	14	-	-	40	11 442	40	-	-	-
Boquerón barrio, Las Piedras Municipio	192	13 519	178	14	-	-	107	12 188	92	15	-	-
Borinquen barrio, Aguadilla Municipio	896	14 150	706	96	82	12	425	13 942	328	70	27	-
Borinquen barrio, Caguas Municipio	757	14 451	604	129	15	9	288	16 923	242	41	5	-
Botijas barrio, Orocovis Municipio	271	11 678	238	28	5	-	168	12 262	157	11	-	-
Breñas comunidad, Vega Alta Municipio	259	18 011	173	51	22	13	98	16 786	86	12	-	-
Bucaná barrio, Ponce Municipio	635	19 767	375	174	77	9	491	16 677	427	51	6	7
Bucarabones barrio, Las Marías Municipio	59	11 856	59	-	-	-	29	12 344	29	-	-	-
Bucarabones barrio, Maricao Municipio	7	11 250	7	-	-	-	9	8 750	9	-	-	-
Buena Vista comunidad, Arroyo Municipio	71	13 750	71	-	-	-	47	18 281	47	-	-	-
Buena Vista barrio, Bayamón Municipio	1 908	17 413	1 388	389	115	16	1 209	15 050	1 009	184	16	-
Buena Vista barrio, Hatillo Municipio	136	17 727	105	26	5	-	49	20 250	29	20	-	-
Buena Vista barrio, Humacao Municipio	346	13 700	279	39	18	10	192	15 581	173	15	4	-
Buena Vista barrio, Las Marías Municipio	45	11 750	45	-	-	-	35	11 989	22	13	-	-
Buenos Aires barrio, Lares Municipio	176	16 121	142	27	7	-	47	16 250	43	4	-	-
Búfalo comunidad, Barceloneta Municipio	99	20 380	77	22	-	-	54	9 485	54	-	-	-
Cabán comunidad, Aguadilla Municipio	275	13 536	252	18	5	-	134	13 581	112	22	-	-
Cabezas barrio, Fajardo Municipio	277	19 896	193	73	11	-	112	14 667	86	16	10	-
Cabo Caribe barrio, Vega Baja Municipio	353	16 639	282	66	-	5	280	17 353	219	54	-	7
Cabo Rojo barrio-pueblo, Cabo Rojo Municipio	101	12 961	97	-	4	-	88	14 688	71	5	12	-
Cabo Rojo zona urbana, Cabo Rojo Municipio	1 240	18 092	841	239	153	7	705	18 768	510	120	75	-
Cacao barrio, Carolina Municipio	365	16 103	265	86	14	-	217	12 383	194	23	-	-
Cacao comunidad, Quebradillas Municipio	132	11 111	127	-	5	-	60	10 341	55	5	-	-
Cacao barrio, Quebradillas Municipio	486	13 068	393	67	20	6	306	11 889	284	22	-	-
Cacao Alto barrio, Patillas Municipio	92	13 600	70	13	9	-	53	13 542	53	-	-	-
Cacao Bajo barrio, Patillas Municipio	115	15 417	99	12	4	-	65	14 844	47	14	4	-
Cacaos barrio, Orocovis Municipio	38	12 159	38	-	-	-	12	6 250	12	-	-	-
Caguabo barrio, Añasco Municipio	94	17 321	74	17	3	-	84	11 375	84	-	-	-
Caguana barrio, Utuado Municipio	246	12 411	212	28	-	6	221	12 482	175	34	12	-
Caguas zona urbana, Caguas Municipio	9 532	19 591	6 016	2 585	809	122	7 360	17 266	5 637	1 356	300	67
Caguas barrio-pueblo, Caguas Municipio	2 182	18 622	1 420	594	132	36	1 508	15 747	1 222	272	9	5
Cagüitas barrio, Aguas Buenas Municipio	179	11 703	173	6	-	-	94	13 125	94	-	-	-
Caimital barrio, Guayama Municipio	469	16 250	308	121	29	11	289	16 902	234	49	6	-
Caimital Alto barrio, Aguadilla Municipio	358	16 071	277	50	31	-	195	14 341	173	11	11	-
Caimital Bajo barrio, Aguadilla Municipio	412	14 891	350	57	-	5	250	13 929	223	18	5	4
Caimito barrio, Juncos Municipio	210	27 581	98	112	-	-	179	13 438	157	12	10	-
Caimito barrio, San Juan Municipio	3 072	30 982	1 321	627	655	469	2 336	20 940	1 416	574	270	76
Caimito barrio, Yauco Municipio	48	12 500	48	-	-	-	34	11 923	34	-	-	-
Caín Alto barrio, San Germán Municipio	281	12 263	238	38	-	5	133	14 479	117	16	-	-
Caín Bajo barrio, San Germán Municipio	91	15 781	73	18	-	-	67	12 163	67	-	-	-
Calabazas barrio, San Sebastián Municipio	214	10 581	195	19	-	-	96	11 438	90	6	-	-
Calabazas barrio, Yabucoa Municipio	470	16 375	385	76	5	4	326	11 538	280	46	-	-
Callabo barrio, Juana Díaz Municipio	258	14 135	193	54	11	-	157	16 065	142	6	-	9
Callejones barrio, Lares Municipio	405	15 104	310	81	14	-	228	11 632	210	18	-	-
Calvache barrio, Rincón Municipio	184	16 731	152	26	-	6	95	16 741	74	3	18	-
Calzada barrio, Maunabo Municipio	49	10 750	42	7	-	-	54	10 833	54	-	-	-
Camaceyes barrio, Aguadilla Municipio	1 018	18 692	643	247	115	13	608	16 276	455	137	16	-
Camarones barrio, Guaynabo Municipio	854	12 830	687	118	39	10	436	18 149	359	56	21	-
Cambalache barrio, Arecibo Municipio	7	51 250	-	-	7	-	6	16 250	6	-	-	-
Camino Nuevo barrio, Yabucoa Municipio	287	12 639	253	30	4	-	220	13 611	184	32	4	-
Campanilla comunidad, Toa Baja Municipio	511	11 978	464	42	5	-	246	11 944	228	18	-	-
Campo Alegre barrio, Hatillo Municipio	384	12 857	314	39	17	14	205	13 427	200	5	-	-
Campo Rico comunidad, Canóvanas Municipio	221	15 637	191	22	-	8	101	11 202	71	30	-	-
Camuy zona urbana, Camuy Municipio	346	15 185	252	81	8	5	215	12 117	191	18	-	6
Camuy barrio-pueblo, Camuy Municipio	84	13 824	67	17	-	-	38	11 429	38	-	-	-
Camuy Arriba barrio, Camuy Municipio	266	14 500	193	65	8	-	139	15 592	98	36	5	-
Cañabón barrio, Barranquitas Municipio	175	14 871	163	6	6	-	60	13 214	60	-	-	-
Cañabón barrio, Caguas Municipio	840	19 786	510	247	83	-	703	20 117	473	182	39	9
Cañaboncito barrio, Caguas Municipio	3 287	18 486	2 244	774	220	49	2 177	16 473	1 653	402	105	17
Canas barrio, Ponce Municipio	3 416	16 523	2 489	831	79	17	2 029	14 867	1 808	194	15	12
Canas Urbano barrio, Ponce Municipio	1 959	17 635	1 461	355	116	27	1 545	16 889	1 248	254	29	14
Candelaria barrio, Lajas Municipio	213	13 894	157	40	16	-	142	13 542	122	13	7	-
Candelaria comunidad, Toa Baja Municipio	2 457	20 815	1 499	728	202	28	1 900	17 116	1 483	318	95	4
Candelaria barrio, Toa Baja Municipio	3 358	17 199	2 262	833	235	28	2 429	15 589	1 985	345	95	4

Table 12. **Earnings in 1999 of Full-Time, Year-Round Workers, by Sex: 2000**—Con.

[Data based on a sample (except Tables 65-68). For information on confidentiality protection, coverage, sampling error, and nonsampling error, see Appendix G. For location of definitions, see "How to Use This Census Report"]

Puerto Rico Municipio Municipio Subdivision and Place Subbarrio	Male						Female					
			Earnings in 1999						Earnings in 1999			
	Workers with earnings	Median earnings in 1999 (dollars)	$1 to $24,999 or loss	$25,000 to $49,999	$50,000 to $99,999	$100,000 or more	Workers with earnings	Median earnings in 1999 (dollars)	$1 to $24,999 or loss	$25,000 to $49,999	$50,000 to $99,999	$100,000 or more
MUNICIPIO SUBDIVISION AND PLACE—Con.												
Candelaria barrio, Vega Alta Municipio	143	11 766	131	12	-	-	106	15 667	93	13	-	-
Candelaria Arenas comunidad, Toa Baja Municipio	602	13 615	537	48	17	-	320	11 764	315	5	-	-
Candelero Abajo barrio, Humacao Municipio	469	24 476	241	82	48	98	234	15 481	151	38	40	5
Candelero Arriba comunidad, Humacao Municipio	148	18 526	103	25	11	9	84	19 500	64	14	-	6
Candelero Arriba barrio, Humacao Municipio	398	14 611	320	58	11	9	197	15 774	177	14	-	6
Cangrejo Arriba barrio, Carolina Municipio	3 342	30 837	1 446	899	666	331	2 681	21 413	1 654	711	263	53
Caníaco barrio, Utuado Municipio	9	9 375	9	-	-	-	-	-	-	-	-	-
Caño barrio, Guánica Municipio	135	15 625	117	11	7	-	109	12 736	102	7	-	-
Canóvanas zona urbana, Canóvanas Municipio	848	17 083	665	137	46	-	689	14 207	575	114	-	-
Canóvanas barrio, Canóvanas Municipio	1 545	13 780	1 318	165	54	8	900	12 776	800	79	21	-
Canóvanas barrio-pueblo, Canóvanas Municipio	408	19 216	291	91	26	-	354	14 756	280	74	-	-
Canóvanas barrio, Loíza Municipio	723	17 023	578	126	19	-	648	15 098	588	48	12	-
Canovanillas barrio, Carolina Municipio	1 432	21 367	831	426	175	-	1 082	19 583	799	234	49	-
Caonillas barrio, Aibonito Municipio	171	13 050	132	34	-	5	83	11 354	83	-	-	-
Caonillas Abajo barrio, Utuado Municipio	52	15 385	43	9	-	-	27	12 125	27	-	-	-
Caonillas Abajo barrio, Villalba Municipio	130	14 947	108	14	8	-	75	10 809	67	8	-	-
Caonillas Arriba barrio, Utuado Municipio	14	20 000	14	-	-	-	-	-	-	-	-	-
Caonillas Arriba barrio, Villalba Municipio	113	15 179	90	16	7	-	58	13 269	45	13	-	-
Capá barrio, Moca Municipio	324	13 718	276	36	12	-	264	13 673	255	9	-	-
Capáez barrio, Adjuntas Municipio	38	15 278	27	7	-	4	16	16 667	10	6	-	-
Capáez barrio, Hatillo Municipio	284	19 569	182	86	16	-	231	12 013	190	28	13	-
Capitanejo barrio, Juana Díaz Municipio	460	12 717	408	52	-	-	191	11 221	185	6	-	-
Capitanejo comunidad	251	18 405	164	83	4	-	251	13 324	236	15	-	-
Juana Díaz Municipio (part)	231	17 578	151	76	4	-	233	13 608	218	15	-	-
Ponce Municipio (part)	20	19 423	13	7	-	-	18	11 607	18	-	-	-
Capitanejo barrio, Ponce Municipio	66	18 800	45	21	-	-	45	12 303	45	-	-	-
Caracol barrio, Añasco Municipio	149	12 824	126	18	-	5	85	14 297	85	-	-	-
Carenero barrio, Guánica Municipio	295	12 758	257	27	11	-	155	12 121	136	6	13	-
Carite barrio, Guayama Municipio	127	12 351	73	47	7	-	59	9 353	59	-	-	-
Carmen barrio, Guayama Municipio	76	11 932	72	4	-	-	24	11 579	19	5	-	-
Carolina zona urbana, Carolina Municipio	21 955	19 988	13 820	5 707	1 909	519	17 742	16 781	13 478	3 481	666	117
Carolina barrio-pueblo, Carolina Municipio	111	14 602	92	19	-	-	114	14 091	88	26	-	-
Carraízo barrio, Trujillo Alto Municipio	2 484	21 433	1 384	728	330	42	1 987	18 472	1 462	418	88	19
Carreras barrio, Añasco Municipio	434	15 061	330	89	15	-	308	13 000	283	19	6	-
Carreras barrio, Arecibo Municipio	84	14 706	56	14	14	-	33	25 750	15	18	-	-
Carrizal barrio, Aguada Municipio	93	16 625	76	9	8	-	39	20 391	33	-	6	-
Carrizales comunidad, Hatillo Municipio	152	13 750	122	30	-	-	115	16 295	102	13	-	-
Carrizales barrio, Hatillo Municipio	610	15 449	417	111	60	22	403	18 274	283	99	21	-
Carruzos barrio, Carolina Municipio	323	12 645	279	35	9	-	203	12 257	187	16	-	-
Casey Abajo barrio, Añasco Municipio	21	4 886	21	-	-	-	15	13 750	15	-	-	-
Casey Arriba barrio, Añasco Municipio	74	17 000	60	14	-	-	29	16 477	29	-	-	-
Cataño zona urbana, Cataño Municipio	3 344	17 809	2 116	675	436	117	2 089	16 016	1 415	460	198	16
Cataño barrio-pueblo, Cataño Municipio	490	11 003	461	29	-	-	241	11 123	217	12	5	7
Cataño barrio, Humacao Municipio	193	16 083	145	48	-	-	175	13 520	153	14	8	-
Cayaguas barrio, San Lorenzo Municipio	125	11 657	117	8	-	-	60	11 538	60	-	-	-
Cayey zona urbana, Cayey Municipio	1 434	14 064	1 206	168	37	23	1 146	13 586	988	145	8	5
Cayey barrio-pueblo, Cayey Municipio	1 116	14 583	923	138	32	23	944	14 046	804	127	8	5
Cayuco comunidad, Utuado Municipio	59	13 250	50	9	-	-	57	12 083	40	10	7	-
Cedrito barrio, Comerío Municipio	91	11 372	84	-	7	-	28	13 750	23	5	-	-
Cedro barrio, Carolina Municipio	286	15 714	206	56	24	-	214	13 800	186	17	11	-
Cedro barrio, Cayey Municipio	90	13 864	85	5	-	-	31	18 750	26	5	-	-
Cedro barrio, Guayanilla Municipio	-	-	-	-	-	-	11	14 792	11	-	-	-
Cedro Abajo barrio, Naranjito Municipio	361	15 224	291	63	7	-	236	14 583	170	56	10	-
Cedro Arriba barrio, Naranjito Municipio	357	18 007	246	104	7	-	168	15 833	156	12	-	-
Ceiba zona urbana, Ceiba Municipio	564	16 458	467	89	8	-	488	13 469	428	41	15	4
Ceiba barrio-pueblo, Ceiba Municipio	363	14 980	308	50	5	-	277	12 481	245	21	7	4
Ceiba barrio, Cidra Municipio	317	15 404	264	53	-	-	156	13 036	131	25	-	-
Ceiba barrio, Las Piedras Municipio	158	13 587	110	44	4	-	70	12 700	65	5	-	-
Ceiba comunidad	394	13 690	324	45	25	-	229	12 917	192	31	6	-
Vega Alta Municipio (part)	322	12 480	266	31	25	-	199	13 988	162	31	6	-
Vega Baja Municipio (part)	72	18 235	58	14	-	-	30	11 176	30	-	-	-
Ceiba barrio, Vega Baja Municipio	405	17 404	279	115	11	-	239	11 571	239	-	-	-
Ceiba Alta barrio, Aguadilla Municipio	83	15 521	71	12	-	-	58	12 500	46	-	12	-
Ceiba Baja barrio, Aguadilla Municipio	285	20 037	183	57	29	16	117	21 250	91	5	13	8
Ceiba Norte barrio, Juncos Municipio	692	14 670	522	138	12	20	443	14 018	391	52	-	-
Ceiba Sur barrio, Juncos Municipio	507	14 571	409	52	34	12	326	15 658	217	109	-	-
Cejas barrio, Comerío Municipio	42	11 154	37	5	-	-	59	11 641	59	-	-	-
Celada comunidad, Gurabo Municipio	566	18 308	424	130	6	6	502	15 938	396	95	11	-
Celada barrio, Gurabo Municipio	237	15 040	183	54	-	-	176	20 000	118	47	11	-
Central Aguirre comunidad, Salinas Municipio	145	11 652	115	30	-	-	150	16 618	119	31	-	-
Centro barrio, Moca Municipio	56	12 237	56	-	-	-	49	11 779	49	-	-	-
Cercadillo barrio, Cayey Municipio	113	14 938	100	13	-	-	39	9 750	39	-	-	-
Cerrillos barrio, Ponce Municipio	551	22 634	302	96	83	70	352	14 769	249	75	16	12
Cerro Gordo barrio, Aguada Municipio	145	13 292	126	19	-	-	54	11 618	54	-	-	-
Cerro Gordo barrio, Añasco Municipio	38	10 417	38	-	-	-	10	8 750	10	-	-	-
Cerro Gordo barrio, Bayamón Municipio	4 293	18 075	2 829	1 132	267	65	3 200	16 380	2 528	580	84	8
Cerro Gordo barrio, Moca Municipio	322	11 170	287	22	8	5	189	12 535	189	-	-	-
Cerro Gordo barrio, San Lorenzo Municipio	515	15 417	411	104	-	-	337	17 019	276	56	5	-
Cerrote barrio, Las Marías Municipio	27	10 750	27	-	-	-	20	10 714	20	-	-	-
Chamorro barrio, Las Marías Municipio	3	8 750	3	-	-	-	-	-	-	-	-	-
Charcas barrio, Quebradillas Municipio	5	11 250	5	-	-	-	-	-	-	-	-	-
Chupacallos barrio, Ceiba Municipio	154	14 479	133	15	6	-	124	11 855	107	17	-	-
Ciales barrio-pueblo, Ciales Municipio	76	13 036	71	5	-	-	55	12 163	50	-	-	5
Ciales zona urbana, Ciales Municipio	196	14 750	149	47	-	-	136	11 750	122	9	-	5
Cialitos barrio, Ciales Municipio	95	10 785	95	-	-	-	41	11 576	41	-	-	-

Table 12. **Earnings in 1999 of Full-Time, Year-Round Workers, by Sex: 2000**—Con.

[Data based on a sample (except Tables 65-68). For information on confidentiality protection, coverage, sampling error, and nonsampling error, see Appendix G.
For location of definitions, see "How to Use This Census Report"]

Puerto Rico Municipio Municipio Subdivision and Place Subbarrio	Male						Female					
			Earnings in 1999						Earnings in 1999			
	Workers with earnings	Median earnings in 1999 (dollars)	$1 to $24,999 or loss	$25,000 to $49,999	$50,000 to $99,999	$100,000 or more	Workers with earnings	Median earnings in 1999 (dollars)	$1 to $24,999 or loss	$25,000 to $49,999	$50,000 to $99,999	$100,000 or more
MUNICIPIO SUBDIVISION AND PLACE—Con.												
Cibao barrio, Camuy Municipio	77	12 240	72	5	-	-	27	11 607	27	-	-	-
Cibao barrio, San Sebastián Municipio	82	20 000	66	16	-	-	29	18 438	29	-	-	-
Cibuco barrio, Corozal Municipio	514	12 962	443	61	10	-	222	14 044	198	24	-	-
Cibuco barrio, Vega Baja Municipio	14	20 000	7	7	-	-	7	21 250	7	-	-	-
Cidra barrio, Añasco Municipio	21	18 472	21	-	-	-	24	13 214	24	-	-	-
Cidra zona urbana, Cidra Municipio	539	16 042	415	102	15	7	241	16 553	188	38	6	9
Cidra barrio-pueblo, Cidra Municipio	116	11 357	105	4	-	7	26	16 154	26	-	-	-
Cidral barrio, San Sebastián Municipio	14	10 313	14	-	-	-	12	12 857	12	-	-	-
Ciénaga barrio, Guánica Municipio	158	15 000	135	-	12	11	56	13 125	46	10	-	-
Ciénaga Alta barrio, Río Grande Municipio	524	14 228	450	69	5	-	234	11 883	205	26	-	3
Ciénaga Baja barrio, Río Grande Municipio	1 760	14 766	1 343	354	56	7	1 195	15 956	1 023	149	3	20
Ciénagas barrio, Camuy Municipio	193	14 798	128	34	10	21	63	13 693	57	6	-	-
Cienegueta barrio, Vega Alta Municipio	72	12 273	72	-	-	-	24	13 750	24	-	-	-
Cintrona barrio, Juana Díaz Municipio	180	17 500	154	26	-	-	111	13 750	98	13	-	-
Coabey barrio, Jayuya Municipio	120	14 038	107	13	-	-	63	10 250	50	13	-	-
Coamo zona urbana, Coamo Municipio	918	15 147	713	163	42	-	642	13 937	575	67	-	-
Coamo barrio-pueblo, Coamo Municipio	447	14 421	326	90	31	-	318	13 973	272	46	-	-
Coamo Arriba barrio, Coamo Municipio	47	11 691	29	18	-	-	23	21 375	16	-	7	-
Coco comunidad, Salinas Municipio	491	12 351	425	56	10	-	257	13 980	203	48	6	-
Cocos barrio, Quebradillas Municipio	395	15 742	313	57	19	6	218	12 500	179	39	-	-
Collores barrio, Humacao Municipio	206	21 667	124	76	6	-	103	16 477	88	15	-	-
Collores barrio, Jayuya Municipio	118	20 192	83	22	13	-	92	17 188	87	5	-	-
Collores barrio, Juana Díaz Municipio	166	12 045	151	15	-	-	83	14 766	78	5	-	-
Collores barrio, Las Piedras Municipio	431	16 078	351	55	20	5	349	16 074	316	22	11	-
Collores barrio, Orocovis Municipio	6	16 250	6	-	-	-	-	-	-	-	-	-
Collores barrio, Yauco Municipio	59	12 188	51	8	-	-	20	16 875	20	-	-	-
Comerío zona urbana, Comerío Municipio	305	12 489	238	45	-	22	173	11 972	167	6	-	-
Comerío barrio-pueblo, Comerío Municipio	290	12 500	223	45	-	22	147	12 138	141	6	-	-
Comunas comunidad, Yabucoa Municipio	215	11 994	188	27	-	-	123	13 583	112	11	-	-
Consejo barrio, Guayanilla Municipio	70	16 750	57	5	-	8	33	23 750	18	12	3	-
Consejo barrio, Utuado Municipio	35	11 250	35	-	-	-	4	26 250	-	4	-	-
Contorno barrio, Toa Alta Municipio	519	13 407	408	80	24	7	386	14 821	336	37	13	-
Coquí comunidad, Salinas Municipio	308	12 644	289	13	-	6	150	11 290	125	25	-	-
Corazón comunidad, Guayama Municipio	229	13 482	203	26	-	-	80	12 500	68	12	-	-
Corcovada barrio, Añasco Municipio	72	15 000	72	-	-	-	19	16 250	19	-	-	-
Corcovado comunidad, Hatillo Municipio	85	20 938	56	29	-	-	34	18 438	29	5	-	-
Corcovado barrio, Hatillo Municipio	402	21 429	231	126	41	4	222	18 304	173	49	-	-
Cordillera barrio, Ciales Municipio	155	16 202	114	24	-	17	82	17 143	58	14	-	10
Corozal zona urbana, Corozal Municipio	1 098	14 354	935	124	31	8	552	12 877	501	42	9	-
Corozal barrio-pueblo, Corozal Municipio	183	15 486	177	6	-	-	64	11 204	64	-	-	-
Corrales barrio, Aguadilla Municipio	710	14 113	603	83	24	-	417	12 379	366	45	6	-
Costa barrio, Lajas Municipio	143	12 148	119	10	9	5	101	11 339	96	5	-	-
Coto barrio, Isabela Municipio	421	12 371	333	55	33	-	185	15 347	163	16	6	-
Coto barrio, Peñuelas Municipio	171	12 813	151	4	16	-	78	14 423	73	5	-	-
Coto Laurel comunidad, Ponce Municipio	455	17 173	401	46	8	-	193	16 366	173	-	4	16
Coto Laurel barrio, Ponce Municipio	599	17 802	473	86	14	26	264	16 818	224	6	11	23
Coto Norte barrio, Manatí Municipio	1 142	17 764	785	274	63	20	777	15 509	605	124	42	6
Coto Norte comunidad	98	14 318	86	12	-	-	78	12 500	74	4	-	-
Manatí Municipio (part)	60	13 125	50	10	-	-	60	13 542	56	4	-	-
Vega Baja Municipio (part)	38	15 577	36	2	-	-	18	11 607	18	-	-	-
Coto Sur barrio, Manatí Municipio	860	19 000	546	226	73	15	470	17 235	333	112	25	-
Cotuí barrio, San Germán Municipio	90	12 431	74	9	-	7	7	11 250	7	-	-	-
Cruces barrio, Aguada Municipio	179	13 092	137	24	18	-	82	15 833	82	-	-	-
Cruces barrio, Rincón Municipio	142	11 739	135	7	-	-	65	12 159	65	-	-	-
Cruz barrio, Moca Municipio	90	16 765	83	7	-	-	33	11 875	33	-	-	-
Cuarto barrio, Ponce Municipio	185	12 413	142	26	17	-	157	12 750	144	7	-	6
Cubuy barrio, Canóvanas Municipio	129	18 843	96	24	9	-	77	12 434	54	18	5	-
Cuchillas barrio, Corozal Municipio	83	14 188	66	17	-	-	22	11 719	16	6	-	-
Cuchillas barrio, Moca Municipio	413	14 777	323	57	28	5	166	11 806	166	-	-	-
Cuchillas barrio, Morovis Municipio	213	11 863	196	17	-	-	94	12 097	82	7	5	-
Cuebas barrio, Peñuelas Municipio	71	16 417	51	20	-	-	29	17 679	29	-	-	-
Cuevas barrio, Trujillo Alto Municipio	2 536	18 066	1 806	600	102	28	2 129	16 266	1 763	335	26	5
Culebra zona urbana, Culebra Municipio	162	20 972	104	44	8	6	156	11 212	156	-	-	-
Culebra barrio-pueblo, Culebra Municipio	69	19 432	62	4	3	-	124	11 583	124	-	-	-
Culebras Alto barrio, Cayey Municipio	6	11 250	6	-	-	-	8	8 750	8	-	-	-
Culebras Bajo barrio, Cayey Municipio	51	13 068	41	10	-	-	11	12 708	11	-	-	-
Culebrinas barrio, San Sebastián Municipio	293	13 125	244	24	10	15	174	12 763	156	12	6	-
Cupey barrio, San Juan Municipio	5 240	31 188	2 193	1 365	1 102	580	4 054	23 113	2 255	1 146	549	104
Cuyón barrio, Aibonito Municipio	85	16 875	61	6	18	-	44	11 667	37	7	-	-
Cuyón barrio, Coamo Municipio	176	10 000	158	18	-	-	90	11 000	84	6	-	-
Daguao barrio, Ceiba Municipio	38	24 375	20	13	5	-	9	17 250	5	-	4	-
Daguao comunidad, Naguabo Municipio	66	12 132	66	-	-	-	39	12 321	39	-	-	-
Daguao barrio, Naguabo Municipio	95	14 750	90	-	5	-	75	12 604	67	8	-	-
Dagüey barrio, Añasco Municipio	175	15 107	146	22	7	-	139	12 478	132	7	-	-
Dajaos barrio, Bayamón Municipio	389	12 283	293	68	19	9	185	12 978	166	10	9	-
Damián Abajo barrio, Orocovis Municipio	58	10 694	53	5	-	-	24	9 722	24	-	-	-
Damián Arriba barrio, Orocovis Municipio	30	18 750	24	6	-	-	30	11 250	30	-	-	-
Demajagua barrio, Fajardo Municipio	153	27 132	62	40	39	12	138	20 962	107	19	12	-
Descalabrado barrio, Santa Isabel Municipio	261	12 209	228	24	9	-	158	11 821	144	14	-	-
Diego Hernández barrio, Yauco Municipio	117	11 851	105	6	6	-	105	14 087	78	27	-	-
Domingo Ruíz barrio, Arecibo Municipio	309	14 526	207	88	14	-	177	13 536	160	17	-	-
Dominguito barrio, Arecibo Municipio	439	15 372	322	92	25	-	293	14 063	242	51	-	-
Doña Elena barrio, Comerío Municipio	242	14 762	197	40	5	-	120	12 297	117	3	-	-
Don Alonso barrio, Utuado Municipio	44	9 625	44	-	-	-	18	10 500	18	-	-	-
Dorado zona urbana, Dorado Municipio	1 579	21 737	896	284	273	126	1 042	18 554	693	270	67	12
Dorado barrio-pueblo, Dorado Municipio	93	12 898	86	7	-	-	71	27 841	29	32	10	-
Dos Bocas barrio, Corozal Municipio	184	13 462	131	48	5	-	92	14 479	86	6	-	-

Table 12. **Earnings in 1999 of Full-Time, Year-Round Workers, by Sex: 2000**—Con.

[Data based on a sample (except Tables 65-68). For information on confidentiality protection, coverage, sampling error, and nonsampling error, see Appendix G. For location of definitions, see "How to Use This Census Report"]

Puerto Rico Municipio Municipio Subdivision and Place Subbarrio	Male						Female					
			Earnings in 1999						Earnings in 1999			
	Workers with earnings	Median earnings in 1999 (dollars)	$1 to $24,999 or loss	$25,000 to $49,999	$50,000 to $99,999	$100,000 or more	Workers with earnings	Median earnings in 1999 (dollars)	$1 to $24,999 or loss	$25,000 to $49,999	$50,000 to $99,999	$100,000 or more
MUNICIPIO SUBDIVISION AND PLACE—Con.												
Dos Bocas barrio, Trujillo Alto Municipio	1 876	47 109	439	548	665	224	1 192	28 333	509	446	205	32
Duey barrio, Yauco Municipio	106	13 036	106	-	-	-	37	15 703	37	-	-	-
Duey Alto barrio, San Germán Municipio	142	15 455	110	32	-	-	96	11 382	96	-	-	-
Duey Bajo barrio, San Germán Municipio	129	15 250	75	45	-	9	109	12 554	96	13	-	-
Duque comunidad, Naguabo Municipio	64	15 795	64	-	-	-	81	12 284	74	7	-	-
Duque barrio, Naguabo Municipio	170	17 604	143	20	7	-	139	14 219	121	18	-	-
Egozcue barrio, Patillas Municipio	-	-	-	-	-	-	-	-	-	-	-	-
El Cinco barrio, San Juan Municipio	1 004	28 649	450	277	250	27	947	20 191	674	188	71	14
El Mangó comunidad, Juncos Municipio	185	27 644	85	100	-	-	152	16 333	130	12	10	-
El Negro comunidad, Yabucoa Municipio	146	12 177	146	-	-	-	75	12 708	69	6	-	-
El Ojo comunidad, Santa Isabel Municipio	132	11 974	113	19	-	-	37	12 917	31	6	-	-
El Río barrio, Las Piedras Municipio	343	17 083	264	74	-	5	211	12 344	206	5	-	-
Emajagua comunidad, Maunabo Municipio	244	20 645	161	83	-	-	139	15 329	115	24	-	-
Emajagua barrio, Maunabo Municipio	395	16 875	282	113	-	-	189	14 315	151	38	-	-
Emajagual barrio, Juana Díaz Municipio	-	-	-	-	-	-	-	-	-	-	-	-
Encarnación barrio, Peñuelas Municipio	89	13 375	71	11	-	7	48	12 250	38	10	-	-
Eneas barrio, San Sebastián Municipio	59	18 355	51	8	-	-	45	15 486	45	-	-	-
Ensenada barrio, Guánica Municipio	159	16 528	136	23	-	-	107	13 897	94	5	8	-
Ensenada barrio, Rincón Municipio	149	20 734	107	8	34	-	84	13 700	67	17	-	-
Esperanza barrio, Arecibo Municipio	117	16 615	102	5	10	-	64	11 818	59	-	5	-
Esperanza comunidad, Vieques Municipio	30	22 656	30	-	-	-	44	15 833	33	11	-	-
Espinar barrio, Aguada Municipio	193	18 854	125	53	7	8	74	13 929	74	-	-	-
Espino comunidad, Añasco Municipio	166	12 150	166	-	-	-	102	14 464	95	7	-	-
Espino barrio, Añasco Municipio	190	12 412	185	5	-	-	122	14 786	115	7	-	-
Espino barrio, Lares Municipio	158	12 143	132	14	12	-	36	10 938	29	7	-	-
Espino barrio, Las Marías Municipio	-	-	-	-	-	-	-	-	-	-	-	-
Espino barrio, San Lorenzo Municipio	302	11 598	284	18	-	-	131	12 736	124	7	-	-
Espinosa barrio, Dorado Municipio	321	14 449	237	65	19	-	169	17 589	122	40	7	-
Espinosa barrio, Vega Alta Municipio	1 360	17 419	966	328	56	10	931	14 657	762	162	7	-
Factor barrio, Arecibo Municipio	678	19 333	456	218	4	-	513	14 803	415	98	-	-
Fajardo zona urbana, Fajardo Municipio	3 600	16 311	2 622	736	178	64	2 547	15 280	2 086	419	34	8
Fajardo barrio-pueblo, Fajardo Municipio	1 440	14 888	1 082	253	78	27	1 050	16 141	832	176	34	8
Farallón barrio, Cayey Municipio	132	17 083	102	30	-	-	29	9 917	29	-	-	-
Felicia 1 barrio, Santa Isabel Municipio	18	12 045	18	-	-	-	17	11 750	17	-	-	-
Felicia 2 barrio, Santa Isabel Municipio	158	12 368	139	19	-	-	49	11 938	43	6	-	-
Flamenco barrio, Culebra Municipio	101	25 733	42	48	11	-	55	12 292	49	-	6	-
Florencio barrio, Fajardo Municipio	714	16 417	539	118	40	17	409	14 906	368	41	-	-
Florida zona urbana, Florida Municipio	509	15 208	407	85	17	-	272	12 708	263	9	-	-
Florida barrio, San Lorenzo Municipio	610	16 959	476	104	24	6	401	14 736	326	65	10	-
Florida barrio, Vieques Municipio	289	12 898	257	32	-	-	142	12 051	136	6	-	-
Florida Adentro barrio, Florida Municipio	1 167	14 579	887	236	30	14	650	12 488	625	25	-	-
Florida Afuera barrio, Barceloneta Municipio	1 175	15 115	894	205	58	18	599	13 196	523	54	22	-
Fraile barrio, Culebra Municipio	5	16 250	5	-	-	-	-	-	-	-	-	-
Frailes barrio, Guaynabo Municipio	4 912	33 607	1 761	1 427	1 236	488	3 859	23 884	2 046	1 203	483	127
Frailes barrio, Yauco Municipio	9	11 250	9	-	-	-	-	-	-	-	-	-
Fránquez comunidad, Morovis Municipio	124	12 593	112	12	-	-	89	9 957	89	-	-	-
Fránquez barrio, Morovis Municipio	439	13 925	344	95	-	-	207	12 450	184	-	23	-
Frontón barrio, Ciales Municipio	144	12 500	113	31	-	-	58	17 917	46	12	-	-
Fuig comunidad, Guánica Municipio	67	15 491	67	-	-	-	46	11 974	46	-	-	-
Furnias barrio, Las Marías Municipio	96	10 500	82	14	-	-	27	14 375	27	-	-	-
Galateo comunidad, Toa Alta Municipio	218	12 614	179	39	-	-	148	14 167	126	16	6	-
Galateo barrio, Toa Alta Municipio	417	16 161	301	108	8	-	289	14 591	235	39	15	-
Galateo Alto barrio, Isabela Municipio	82	17 292	64	12	6	-	57	10 707	57	-	-	-
Galateo Bajo barrio, Isabela Municipio	151	12 107	135	16	-	-	94	13 750	83	5	6	-
Garrochales barrio, Arecibo Municipio	197	15 347	143	39	15	-	78	12 727	54	24	-	-
Garrochales comunidad, Barceloneta Municipio	134	22 868	96	28	10	-	57	9 896	43	14	-	-
Garrochales barrio, Barceloneta Municipio	527	17 474	387	122	18	-	313	13 582	273	40	-	-
Garzas barrio, Adjuntas Municipio	51	10 625	51	-	-	-	18	12 500	18	-	-	-
Gato barrio, Orocovis Municipio	69	15 481	55	9	5	-	65	11 750	58	7	-	-
G. L. García comunidad, Cayey Municipio	204	11 565	197	7	-	-	59	11 250	54	5	-	-
Gobernador Piñero barrio, San Juan Municipio	5 081	17 451	3 494	1 062	441	84	4 556	16 296	3 481	904	139	32
Guacio barrio, San Sebastián Municipio	45	12 212	37	-	8	-	15	9 844	15	-	-	-
Guadiana barrio, Naranjito Municipio	362	12 288	300	55	7	-	187	11 875	170	17	-	-
Guajataca barrio, Quebradillas Municipio	58	10 156	44	7	7	-	7	23 750	7	-	-	-
Guajataca barrio, San Sebastián Municipio	84	11 818	84	-	-	-	55	9 792	48	7	-	-
Guamá barrio, San Germán Municipio	195	15 190	152	19	5	19	79	16 205	75	-	4	-
Guamaní barrio, Guayama Municipio	127	15 855	93	21	13	-	103	15 375	87	16	-	-
Guanábano barrio, Aguada Municipio	129	11 825	88	33	8	-	43	12 171	36	7	-	-
Guanajibo barrio, Cabo Rojo Municipio	479	16 719	340	101	38	-	257	14 292	223	28	6	-
Guanajibo barrio, Hormigueros Municipio	630	16 582	492	116	16	6	462	15 125	394	48	20	-
Guanajibo barrio, Mayagüez Municipio	775	21 135	456	202	92	25	668	15 684	565	78	25	-
Guánica zona urbana, Guánica Municipio	573	14 293	501	63	-	9	393	12 679	362	17	14	-
Guánica barrio-pueblo, Guánica Municipio	268	12 459	239	20	-	9	224	12 454	211	7	6	-
Guaniquilla barrio, Aguada Municipio	245	13 603	215	16	14	-	143	14 716	113	17	13	-
Guaonico barrio, Utuado Municipio	43	9 821	37	-	-	6	19	9 107	12	7	-	-
Guaraguao barrio, Guaynabo Municipio	449	13 925	354	88	7	-	254	11 804	231	23	-	-
Guaraguao barrio, Ponce Municipio	68	11 000	64	4	-	-	38	11 625	38	-	-	-
Guaraguao Abajo barrio, Bayamón Municipio	1 387	18 738	953	378	35	21	921	18 750	735	169	17	-
Guaraguao Arriba barrio, Bayamón Municipio	157	11 573	148	-	9	-	132	15 588	112	13	7	-
Guardarraya barrio, Patillas Municipio	161	20 938	113	30	18	-	117	14 152	91	21	5	-
Guásimas barrio, Arroyo Municipio	317	18 155	234	63	20	-	288	12 727	269	19	-	-
Guatemala barrio, San Sebastián Municipio	253	16 850	181	25	41	6	167	20 302	114	47	6	-
Guavate barrio, Cayey Municipio	145	16 576	103	16	26	-	100	21 484	74	12	14	-
Guayabal comunidad, Juana Díaz Municipio	204	12 264	198	6	-	-	143	14 450	143	-	-	-
Guayabal barrio, Juana Díaz Municipio	391	13 574	361	9	21	-	212	13 929	212	-	-	-
Guayabo barrio, Aguada Municipio	307	22 039	175	86	46	-	138	12 125	127	11	-	-
Guayabo Dulce barrio, Adjuntas Municipio	10	6 250	10	-	-	-	14	12 813	14	-	-	-
Guayabos barrio, Isabela Municipio	106	12 946	94	12	-	-	37	11 827	37	-	-	-

Table 12. **Earnings in 1999 of Full-Time, Year-Round Workers, by Sex: 2000**—Con.

[Data based on a sample (except Tables 65-68). For information on confidentiality protection, coverage, sampling error, and nonsampling error, see Appendix G.
For location of definitions, see "How to Use This Census Report"]

Puerto Rico Municipio Municipio Subdivision and Place Subbarrio	Male						Female					
			Earnings in 1999						Earnings in 1999			
	Workers with earnings	Median earnings in 1999 (dollars)	$1 to $24,999 or loss	$25,000 to $49,999	$50,000 to $99,999	$100,000 or more	Workers with earnings	Median earnings in 1999 (dollars)	$1 to $24,999 or loss	$25,000 to $49,999	$50,000 to $99,999	$100,000 or more
MUNICIPIO SUBDIVISION AND PLACE—Con.												
Guayabota barrio, Yabucoa Municipio	244	15 814	221	23	-	-	99	12 813	73	26	-	-
Guayacán barrio, Ceiba Municipio	897	24 596	464	368	65	-	239	21 507	171	48	20	-
Guayama zona urbana, Guayama Municipio	2 066	20 497	1 309	602	138	17	1 521	14 724	1 285	188	37	11
Guayama barrio-pueblo, Guayama Municipio	1 501	18 839	1 030	405	54	12	1 063	13 379	940	106	12	5
Guayanilla zona urbana, Guayanilla Municipio	417	16 424	325	86	6	-	270	14 479	229	35	6	-
Guayanilla barrio-pueblo, Guayanilla Municipio	399	16 250	311	82	6	-	258	13 854	217	35	6	-
Guaynabo zona urbana, Guaynabo Municipio	12 227	32 233	4 836	3 357	2 898	1 136	8 820	23 875	4 693	2 736	1 181	210
Guaynabo barrio-pueblo, Guaynabo Municipio	381	24 219	193	115	73	-	260	18 864	154	70	27	9
Guayo barrio, Adjuntas Municipio	50	12 125	50	-	-	-	34	15 938	27	7	-	-
Guerrero barrio, Aguadilla Municipio	474	16 607	285	189	-	-	70	11 917	67	3	-	-
Guerrero barrio, Isabela Municipio	294	12 833	231	52	11	-	148	18 125	95	45	-	8
Guilarte barrio, Adjuntas Municipio	59	13 438	53	-	6	-	12	12 857	12	-	-	-
Gurabo zona urbana, Gurabo Municipio	867	13 397	768	90	9	-	564	13 019	518	43	3	-
Gurabo barrio-pueblo, Gurabo Municipio	166	12 008	166	-	-	-	65	9 803	65	-	-	-
Gurabo Abajo barrio, Juncos Municipio	271	12 969	245	26	-	-	205	12 539	192	13	-	-
Gurabo Arriba barrio, Juncos Municipio	84	16 111	69	10	-	5	31	12 422	20	6	5	-
Guzmán Abajo barrio, Río Grande Municipio	734	15 913	576	142	16	-	470	14 036	434	26	10	-
Guzmán Arriba barrio, Río Grande Municipio	80	11 042	72	8	-	-	60	13 542	55	-	-	5
Hatillo barrio, Añasco Municipio	122	12 228	110	12	-	-	49	13 958	49	-	-	-
Hatillo zona urbana, Hatillo Municipio	384	16 104	265	92	15	12	240	12 647	229	6	5	-
Hatillo barrio, Hatillo Municipio	329	15 625	229	78	15	7	208	14 830	174	22	12	-
Hatillo barrio-pueblo, Hatillo Municipio	184	16 111	126	53	-	5	149	12 316	143	6	-	-
Hato barrio, San Lorenzo Municipio	714	15 213	555	124	28	7	416	12 146	396	20	-	-
Hato Abajo barrio, Arecibo Municipio	2 519	18 675	1 607	679	210	23	1 560	15 913	1 184	293	67	16
Hato Arriba barrio, Arecibo Municipio	902	18 190	589	184	88	41	448	16 274	376	57	15	-
Hato Arriba comunidad, San Sebastián Municipio	43	17 875	43	-	-	-	28	13 333	22	6	-	-
Hato Arriba barrio, San Sebastián Municipio	190	16 125	149	28	13	-	111	11 836	100	11	-	-
Hato Candal comunidad, Río Grande Municipio	178	12 311	152	26	-	-	101	11 653	101	-	-	-
Hato Nuevo barrio, Guaynabo Municipio	424	18 286	272	62	64	26	304	14 750	236	43	25	-
Hato Nuevo barrio, Gurabo Municipio	972	15 893	787	152	27	6	630	15 904	510	109	11	-
Hato Puerco barrio, Canóvanas Municipio	732	16 403	582	121	15	14	342	17 222	263	71	8	-
Hato Puerco Abajo barrio, Villalba Municipio	100	14 559	81	11	8	-	65	9 353	59	6	-	-
Hato Puerco Arriba barrio, Villalba Municipio	684	13 968	631	45	8	-	389	12 606	359	17	5	8
Hato Rey Central barrio, San Juan Municipio	2 169	18 520	1 389	517	218	45	1 630	18 873	1 139	379	105	7
Hato Rey Norte barrio, San Juan Municipio	2 176	28 049	941	756	356	123	2 153	25 342	1 053	798	259	43
Hato Rey Sur barrio, San Juan Municipio	1 359	21 215	758	331	216	54	1 339	19 409	850	339	110	40
Hato Tejas barrio, Bayamón Municipio	6 239	20 933	3 713	1 622	761	143	4 728	18 158	3 418	1 011	289	10
Hato Viejo barrio, Arecibo Municipio	238	11 553	206	32	-	-	75	12 644	68	7	-	-
Hato Viejo barrio, Ciales Municipio	166	16 250	147	12	-	7	122	12 700	115	7	-	-
Hayales barrio, Coamo Municipio	68	17 500	38	22	8	-	40	12 813	40	-	-	-
Helechal barrio, Barranquitas Municipio	279	15 542	232	35	12	-	172	13 529	172	-	-	-
Herreras barrio, Río Grande Municipio	56	12 500	50	-	6	-	34	12 885	34	-	-	-
Higuillar barrio, Dorado Municipio	2 591	19 692	1 630	491	317	153	1 531	16 384	1 174	282	63	12
Hoconuco Alto barrio, San Germán Municipio	45	11 827	41	4	-	-	-	-	-	-	-	-
Hoconuco Bajo barrio, San Germán Municipio	156	14 671	123	17	5	11	98	13 162	94	4	-	-
Honduras barrio, Barranquitas Municipio	153	13 935	121	32	-	-	69	11 422	63	6	-	-
Honduras barrio, Cidra Municipio	122	16 447	104	11	7	-	61	18 533	44	17	-	-
Hormigueros zona urbana, Hormigueros Municipio	1 325	14 404	1 049	204	45	27	848	14 125	754	74	20	-
Hormigueros barrio, Hormigueros Municipio	404	14 635	322	51	16	15	256	14 274	206	43	7	-
Hormigueros barrio-pueblo, Hormigueros Municipio	132	13 958	97	35	-	-	81	12 986	76	-	5	-
Hoya Mala barrio, San Sebastián Municipio	250	12 069	211	30	3	6	193	12 398	179	3	11	-
Hoyo Mulas barrio, Carolina Municipio	4 517	18 770	3 104	1 134	240	39	3 605	15 352	3 010	524	59	12
H. Rivera Colón comunidad, Toa Alta Municipio	157	14 542	132	17	8	-	96	12 287	73	23	-	-
Húcares barrio, Naguabo Municipio	170	16 875	136	7	19	8	82	12 105	82	-	-	-
Humacao zona urbana, Humacao Municipio	1 712	20 549	1 071	454	173	14	1 385	15 427	1 103	219	58	5
Humacao barrio-pueblo, Humacao Municipio	385	22 366	218	123	44	-	267	17 629	178	89	-	-
Humatas barrio, Añasco Municipio	51	10 809	51	-	-	-	-	-	-	-	-	-
Imbéry comunidad, Barceloneta Municipio	276	15 948	207	46	15	8	122	14 464	122	-	-	-
Indiera Alta barrio, Maricao Municipio	86	7 407	71	8	7	-	22	12 292	22	-	-	-
Indiera Baja barrio, Maricao Municipio	24	12 917	24	-	-	-	27	13 125	27	-	-	-
Indiera Fría barrio, Maricao Municipio	21	11 875	21	-	-	-	15	13 750	15	-	-	-
Indios comunidad, Guayanilla Municipio	119	13 831	91	28	-	-	99	14 408	99	-	-	-
Indios barrio, Guayanilla Municipio	142	15 588	130	12	-	-	83	15 893	77	6	-	-
Ingenio comunidad, Toa Baja Municipio	610	12 637	543	39	23	5	339	11 003	339	-	-	-
Isabela zona urbana, Isabela Municipio	1 013	13 321	842	132	30	9	563	12 333	520	38	5	-
Isabela barrio-pueblo, Isabela Municipio	678	12 391	580	64	25	9	348	12 438	331	17	-	-
Isabel II barrio-pueblo, Vieques Municipio	101	16 442	80	15	6	-	35	20 938	28	7	-	-
Isla de Mona e Islote Monito barrio, Mayagüez Municipio	-	-	-	-	-	-	-	-	-	-	-	-
Islote barrio, Arecibo Municipio	431	15 766	340	87	4	-	255	12 318	209	41	5	-
Jacaboa barrio, Patillas Municipio	84	16 731	61	23	-	-	46	18 000	38	8	-	-
Jacaguas barrio, Juana Díaz Municipio	390	16 591	321	61	8	-	193	17 303	165	21	7	-
Jácana barrio, Yauco Municipio	161	16 354	129	32	-	-	120	15 500	108	7	5	-
Jácanas barrio, Yabucoa Municipio	247	17 650	207	40	-	-	131	12 061	122	-	9	-
Jagual barrio, Patillas Municipio	56	16 000	45	11	-	-	20	13 214	20	-	-	-
Jagual comunidad, San Lorenzo Municipio	127	14 609	116	11	-	-	60	10 750	60	-	-	-
Jagual barrio, San Lorenzo Municipio	473	12 008	419	49	5	-	169	11 657	165	4	-	-
Jagua Pasto barrio, Guayanilla Municipio	-	-	-	-	-	-	-	-	-	-	-	-
Jaguar barrio, Gurabo Municipio	45	18 036	35	10	-	-	58	20 781	47	11	-	-
Jaguas barrio, Ciales Municipio	256	15 714	181	68	-	7	207	11 555	194	9	-	4
Jaguas barrio, Guayanilla Municipio	77	20 489	57	11	-	9	67	15 625	53	14	-	-
Jaguas barrio, Gurabo Municipio	284	12 500	229	45	10	-	167	14 183	152	15	-	-
Jaguas barrio, Peñuelas Municipio	274	14 216	230	44	-	-	150	16 190	120	25	-	5
Jagüey barrio, Aguada Municipio	202	11 350	156	46	-	-	71	11 378	63	8	-	-
Jagüey barrio, Rincón Municipio	76	11 800	51	25	-	-	9	12 250	9	-	-	-
Jagüeyes barrio, Aguas Buenas Municipio	396	19 611	212	123	55	6	177	15 804	154	18	5	-

Table 12. **Earnings in 1999 of Full-Time, Year-Round Workers, by Sex: 2000**—Con.

[Data based on a sample (except Tables 65-68). For information on confidentiality protection, coverage, sampling error, and nonsampling error, see Appendix G. For location of definitions, see "How to Use This Census Report"]

Puerto Rico Municipio Municipio Subdivision and Place Subbarrio	Male						Female					
			Earnings in 1999						Earnings in 1999			
	Workers with earnings	Median earnings in 1999 (dollars)	$1 to $24,999 or loss	$25,000 to $49,999	$50,000 to $99,999	$100,000 or more	Workers with earnings	Median earnings in 1999 (dollars)	$1 to $24,999 or loss	$25,000 to $49,999	$50,000 to $99,999	$100,000 or more
MUNICIPIO SUBDIVISION AND PLACE—Con.												
Jaguitas barrio, Hormigueros Municipio	184	12 442	159	25	-	-	126	12 073	122	4	-	-
Jájome Alto barrio, Cayey Municipio	45	15 125	38	-	7	-	15	13 750	15	-	-	-
Jájome Bajo barrio, Cayey Municipio	44	9 861	44	-	-	-	37	10 625	37	-	-	-
Jauca barrio, Jayuya Municipio	-	-	-	-	-	-	13	30 179	6	7	-	-
Jauca comunidad, Santa Isabel Municipio	162	14 015	140	16	-	6	84	11 513	84	-	-	-
Jauca 1 barrio, Santa Isabel Municipio	217	14 441	195	16	-	6	160	12 500	140	20	-	-
Jauca 2 barrio, Santa Isabel Municipio	475	19 279	324	135	16	-	357	16 330	301	33	23	-
Jayuya zona urbana, Jayuya Municipio	199	19 943	136	45	18	-	121	15 852	106	4	11	-
Jayuya barrio-pueblo, Jayuya Municipio	75	12 417	58	3	14	-	32	14 167	25	-	7	-
Jayuya Abajo barrio, Jayuya Municipio	275	19 648	213	42	14	6	136	13 636	118	10	-	8
Jiménez barrio, Río Grande Municipio	386	17 083	300	63	16	7	213	19 792	171	37	5	-
Jobos comunidad, Guayama Municipio	327	13 750	278	49	-	-	103	14 926	89	14	-	-
Jobos barrio, Guayama Municipio	888	22 500	522	366	-	-	206	13 788	177	29	-	-
Jobos barrio, Isabela Municipio	343	14 883	262	53	6	22	166	14 018	120	41	-	5
Juana Díaz zona urbana, Juana Díaz Municipio	732	16 549	567	130	35	-	500	17 065	427	64	9	-
Juana Díaz barrio-pueblo, Juana Díaz Municipio	265	19 509	192	51	22	-	150	19 583	128	18	4	-
Juan Alonso barrio, Mayagüez Municipio	176	19 375	114	19	28	15	65	14 732	42	23	-	-
Juan Asencio barrio, Aguas Buenas Municipio	116	13 200	99	17	-	-	80	14 038	76	4	-	-
Juan González barrio, Adjuntas Municipio	63	12 072	56	7	-	-	21	18 906	21	-	-	-
Juan Martín barrio, Luquillo Municipio	101	19 375	72	29	-	-	22	13 409	22	-	-	-
Juan Martín barrio, Yabucoa Municipio	355	18 156	257	74	24	-	266	14 949	237	29	-	-
Juan Sánchez barrio, Bayamón Municipio	3 257	27 897	1 382	1 244	496	135	2 702	21 392	1 644	849	197	12
Juncal comunidad, San Sebastián Municipio	79	14 766	70	-	9	-	55	11 991	55	-	-	-
Juncal barrio, San Sebastián Municipio	146	12 969	127	5	14	-	99	11 573	94	-	-	5
Juncos zona urbana, Juncos Municipio	795	14 712	639	125	26	5	550	14 025	505	45	-	-
Juncos barrio-pueblo, Juncos Municipio	283	12 039	231	38	14	-	151	15 284	138	13	-	-
La Alianza comunidad, Arecibo Municipio	178	12 347	161	17	-	-	89	14 375	69	20	-	-
La Dolores comunidad, Río Grande Municipio	306	12 644	269	26	11	-	218	17 768	182	33	3	-
La Fermina comunidad	194	12 500	172	10	12	-	188	11 653	169	14	5	-
Humacao Municipio (part)	128	11 400	111	10	7	-	115	11 031	110	5	-	-
Las Piedras Municipio (part)	66	18 750	61	-	5	-	73	13 594	59	9	5	-
La Gloria barrio, Trujillo Alto Municipio	604	14 066	468	85	51	-	318	15 096	318	-	-	-
Lagunas barrio, Aguada Municipio	246	11 319	234	12	-	-	147	16 477	131	10	6	-
Lajas zona urbana, Lajas Municipio	446	17 045	291	128	22	5	290	15 272	220	49	11	10
Lajas barrio, Lajas Municipio	173	17 321	124	43	6	-	107	15 347	76	25	-	6
Lajas barrio-pueblo, Lajas Municipio	64	12 344	55	4	-	5	30	7 917	26	4	-	-
Lajas Arriba barrio, Lajas Municipio	188	14 722	131	49	8	-	136	13 397	117	5	14	-
La Luisa comunidad, Manatí Municipio	282	14 182	220	51	6	5	159	12 339	130	29	-	-
Lamboglia comunidad, Patillas Municipio	64	15 000	48	16	-	-	43	11 250	37	6	-	-
Lapa barrio, Cayey Municipio	30	9 844	16	14	-	-	8	26 250	-	8	-	-
Lapa barrio, Salinas Municipio	757	12 958	648	88	21	-	345	13 925	283	56	6	-
La Parguera comunidad, Lajas Municipio	98	9 779	89	9	-	-	77	12 266	72	5	-	-
La Playa comunidad, Añasco Municipio	191	12 220	173	18	-	-	121	12 064	104	17	-	-
La Plena comunidad, Salinas Municipio	69	12 112	54	5	10	-	30	16 071	25	5	-	-
Lares zona urbana, Lares Municipio	534	18 321	381	126	27	-	330	12 357	304	26	-	-
Lares barrio, Lares Municipio	315	15 042	235	41	33	6	163	12 964	150	13	-	-
Lares barrio-pueblo, Lares Municipio	223	17 625	149	58	16	-	149	12 114	127	22	-	-
Las Marías comunidad, Añasco Municipio	207	11 471	201	-	6	-	151	11 705	123	18	10	-
Las Marías zona urbana, Las Marías Municipio	86	12 045	81	5	-	-	54	11 316	54	-	-	-
Las Marías barrio-pueblo, Las Marías Municipio	42	11 875	31	11	-	-	11	12 708	11	-	-	-
Las Ochenta comunidad, Salinas Municipio	76	12 500	70	6	-	-	37	12 292	37	-	-	-
Las Ollas comunidad, Santa Isabel Municipio	196	12 889	163	24	9	-	92	12 411	85	7	-	-
Las Palmas barrio, Utuado Municipio	72	15 781	52	15	-	5	49	14 563	42	7	-	-
Las Piedras zona urbana, Las Piedras Municipio	622	15 833	461	132	29	-	601	14 654	496	81	24	-
Las Piedras barrio-pueblo, Las Piedras Municipio	116	12 778	96	20	-	-	119	13 036	109	5	5	-
La Torre barrio, Lares Municipio	166	11 457	152	8	6	-	80	11 528	80	-	-	-
Lavadero barrio, Hormigueros Municipio	497	14 882	399	72	20	6	291	13 854	266	25	-	-
Leguísamo barrio, Mayagüez Municipio	236	13 810	180	13	43	-	33	11 313	33	-	-	-
Levittown comunidad, Toa Baja Municipio	4 652	20 220	3 068	1 180	376	28	3 528	16 203	2 758	704	60	6
Liborio Negrón Torres comunidad, Sabana Grande Municipio	87	20 250	70	5	12	-	78	15 714	70	8	-	-
Limaní barrio, Adjuntas Municipio	23	13 906	23	-	-	-	5	16 250	5	-	-	-
Limón barrio, Mayagüez Municipio	171	11 410	171	-	-	-	53	12 137	53	-	-	-
Limón barrio, Utuado Municipio	-	-	-	-	-	-	6	3 750	6	-	-	-
Limones barrio, Yabucoa Municipio	222	18 393	157	51	14	-	181	14 961	156	25	-	-
Lirios barrio, Juncos Municipio	529	16 452	428	86	15	-	313	14 129	292	21	-	-
Lizas barrio, Maunabo Municipio	63	14 453	63	-	-	-	34	12 500	34	-	-	-
Llanadas barrio, Isabela Municipio	228	12 230	211	17	-	-	80	11 852	75	5	-	-
Llano barrio, Guayanilla Municipio	65	20 104	44	17	-	4	18	20 893	18	-	-	-
Llanos barrio, Aibonito Municipio	681	13 817	572	68	31	10	403	12 772	346	23	34	-
Llanos barrio, Lajas Municipio	73	27 552	25	48	-	-	38	11 250	38	-	-	-
Llanos Costa barrio, Cabo Rojo Municipio	346	13 269	273	46	4	23	169	13 950	138	31	-	-
Llanos Tuna barrio, Cabo Rojo Municipio	647	12 801	551	75	8	13	304	12 435	258	35	11	-
Llave barrio, Vieques Municipio	-	-	-	-	-	-	-	-	-	-	-	-
Lluveras comunidad, Sabana Grande Municipio	133	15 066	114	19	-	-	52	12 250	45	7	-	-
Loíza zona urbana, Loíza Municipio	164	13 125	126	33	-	5	87	12 083	82	5	-	-
Loíza barrio-pueblo, Loíza Municipio	164	13 125	126	33	-	5	87	12 083	82	5	-	-
Lomas comunidad, Canóvanas Municipio	97	12 474	92	5	-	-	39	10 688	39	-	-	-
Lomas barrio, Canóvanas Municipio	502	13 239	415	75	12	-	312	12 328	301	11	-	-
Lomas barrio, Juana Díaz Municipio	114	12 214	99	15	-	-	27	11 328	21	6	-	-
Lomas barrio, Naranjito Municipio	362	14 681	281	54	15	12	104	13 750	99	5	-	-
Los Llanos comunidad, Coamo Municipio	220	11 937	191	25	4	-	144	13 026	136	8	-	-
Los Llanos barrio, Coamo Municipio	359	12 596	301	54	4	-	247	15 296	239	8	-	-
Luis Lloréns Torres comunidad, Juana Díaz Municipio	248	15 341	236	12	-	-	119	15 446	113	6	-	-
Luis M. Cintrón comunidad, Fajardo Municipio	252	12 546	221	19	12	-	109	11 932	95	14	-	-
Luquillo zona urbana, Luquillo Municipio	804	14 737	656	80	68	-	424	15 694	364	44	16	-

Table 12. **Earnings in 1999 of Full-Time, Year-Round Workers, by Sex: 2000**—Con.

[Data based on a sample (except Tables 65-68). For information on confidentiality protection, coverage, sampling error, and nonsampling error, see Appendix G.
For location of definitions, see "How to Use This Census Report"]

Puerto Rico Municipio Municipio Subdivision and Place Subbarrio	Male						Female					
			Earnings in 1999						Earnings in 1999			
	Workers with earnings	Median earnings in 1999 (dollars)	$1 to $24,999 or loss	$25,000 to $49,999	$50,000 to $99,999	$100,000 or more	Workers with earnings	Median earnings in 1999 (dollars)	$1 to $24,999 or loss	$25,000 to $49,999	$50,000 to $99,999	$100,000 or more
MUNICIPIO SUBDIVISION AND PLACE—Con.												
Luquillo barrio-pueblo, Luquillo Municipio	114	17 500	91	15	8	-	64	15 714	48	6	10	-
Luyando comunidad, Aguada Municipio	318	11 852	278	34	6	-	165	11 921	153	12	-	-
Mabú barrio, Humacao Municipio	641	14 953	479	127	35	-	519	12 296	475	35	9	-
Macaná barrio, Guayanilla Municipio	108	11 585	108	-	-	-	56	12 308	49	7	-	-
Macaná barrio, Peñuelas Municipio	111	15 066	91	16	-	4	38	12 857	34	4	-	-
Machete barrio, Guayama Municipio	265	15 950	175	55	23	12	228	14 891	177	45	6	-
Machos barrio, Ceiba Municipio	672	22 866	371	231	70	-	388	17 500	297	75	16	-
Machuchal barrio, Sabana Grande Municipio	410	14 167	363	25	22	-	277	13 694	255	22	-	-
Machuelo Abajo barrio, Ponce Municipio	1 126	20 984	680	284	132	30	722	17 193	586	87	43	6
Machuelo Arriba barrio, Ponce Municipio	1 372	17 715	916	284	118	54	919	15 365	768	134	4	13
Magas barrio, Guayanilla Municipio	275	16 033	219	44	12	-	162	14 453	155	7	-	-
Magas Arriba comunidad, Guayanilla Municipio	102	11 917	89	9	4	-	42	18 333	35	7	-	-
Magos barrio, San Sebastián Municipio	6	11 250	6	-	-	-	-	-	-	-	-	-
Maguayo barrio, Dorado Municipio	522	16 551	395	79	37	11	271	11 626	246	25	-	-
Magueyes barrio, Corozal Municipio	15	11 250	15	-	-	-	-	-	-	-	-	-
Magueyes barrio, Ponce Municipio	797	19 543	559	148	71	19	453	19 173	350	92	11	-
Magueyes Urbano barrio, Ponce Municipio	145	20 446	93	15	33	4	131	20 972	98	25	8	-
Maizales barrio, Naguabo Municipio	183	15 038	139	44	-	-	113	12 772	85	28	-	-
Maleza Alta barrio, Aguadilla Municipio	222	36 250	72	78	66	6	179	17 917	121	39	14	5
Maleza Baja barrio, Aguadilla Municipio	362	32 102	90	205	67	-	268	14 492	212	41	15	-
Malezas barrio, Mayagüez Municipio	100	12 286	79	17	4	-	36	15 000	36	-	-	-
Mal Paso barrio, Aguada Municipio	360	12 500	301	45	4	10	140	12 214	126	14	-	-
Mambiche barrio, Humacao Municipio	158	13 571	102	36	20	-	120	12 011	103	13	4	-
Mamey barrio, Aguada Municipio	277	14 131	216	44	7	10	108	14 167	103	5	-	-
Mamey barrio, Guaynabo Municipio	395	12 307	325	56	14	-	194	11 310	181	13	-	-
Mamey barrio, Gurabo Municipio	604	17 568	425	140	39	-	491	15 168	422	42	27	-
Mamey barrio, Juncos Municipio	459	18 231	347	107	-	5	398	14 872	358	33	7	-
Mamey barrio, Patillas Municipio	220	18 125	173	25	14	8	112	14 583	107	5	-	-
Mameyal barrio, Dorado Municipio	-	-	-	-	-	-	-	-	-	-	-	-
Mameyes Abajo barrio, Utuado Municipio	39	12 232	32	7	-	-	14	7 188	14	-	-	-
Mameyes Arriba barrio, Jayuya Municipio	102	10 455	86	9	7	-	82	12 500	64	18	-	-
Mameyes I barrio, Luquillo Municipio	206	15 667	150	56	-	-	136	12 188	136	-	-	-
Mameyes II barrio, Río Grande Municipio	251	13 750	191	35	19	6	143	12 429	118	19	-	6
Maná barrio, Corozal Municipio	175	12 134	154	21	-	-	59	15 469	59	-	-	-
Manatí zona urbana, Manatí Municipio	1 356	15 921	961	295	89	11	836	15 859	654	140	36	6
Manatí barrio-pueblo, Manatí Municipio	527	13 842	389	97	37	4	337	14 899	277	51	9	-
Maragüez barrio, Ponce Municipio	58	8 693	58	-	-	-	15	9 375	15	-	-	-
Maravilla Este barrio, Las Marías Municipio	97	13 466	86	5	6	-	52	13 214	45	-	-	7
Maravilla Norte barrio, Las Marías Municipio	32	57 778	11	3	18	-	8	11 250	8	-	-	-
Maravilla Sur barrio, Las Marías Municipio	149	12 199	126	15	8	-	102	11 444	102	-	-	-
Maresúa barrio, San Germán Municipio	125	16 875	79	38	8	-	43	13 977	38	5	-	-
María Antonia comunidad, Guánica Municipio	158	12 112	141	17	-	-	77	11 612	70	-	7	-
Mariana barrio, Humacao Municipio	268	16 136	189	53	15	11	153	13 542	132	21	-	-
Mariana barrio, Naguabo Municipio	147	16 406	107	40	-	-	76	14 010	61	9	6	-
Mariano Colón comunidad	182	11 979	156	5	7	14	88	11 053	80	8	-	-
Coamo Municipio (part)	182	11 979	156	5	7	14	88	11 053	80	8	-	-
Santa Isabel Municipio (part)	-	-	-	-	-	-	-	-	-	-	-	-
Marías barrio, Aguada Municipio	132	14 167	106	12	14	-	46	12 222	46	-	-	-
Marías barrio, Añasco Municipio	488	11 939	447	22	13	6	368	14 122	330	28	10	-
Marías barrio, Moca Municipio	130	12 177	104	13	13	-	41	15 208	33	8	-	-
Maricao zona urbana, Maricao Municipio	104	15 893	83	21	-	-	91	15 865	85	6	-	-
Maricao barrio-pueblo, Maricao Municipio	86	15 625	77	9	-	-	60	16 290	54	6	-	-
Maricao barrio, Vega Alta Municipio	485	12 969	423	56	-	6	333	12 585	306	27	-	-
Maricao Afuera barrio, Maricao Municipio	140	14 750	121	19	-	-	80	12 237	72	8	-	-
Marín barrio, Patillas Municipio	124	12 278	101	13	10	-	102	17 813	81	21	-	-
Martín González barrio, Carolina Municipio	2 967	17 724	2 024	707	193	43	2 299	16 953	1 762	466	58	13
Martorell comunidad, Yabucoa Municipio	167	17 153	125	37	5	-	87	14 659	80	7	-	-
Marueño comunidad, Ponce Municipio	71	22 550	60	11	-	-	36	15 278	36	-	-	-
Marueño barrio, Ponce Municipio	123	15 365	107	16	-	-	52	14 583	52	-	-	-
Masa barrio, Gurabo Municipio	202	11 505	175	27	-	-	75	9 438	71	4	-	-
Mata de Cañas barrio, Orocovis Municipio	38	12 750	28	5	-	5	24	13 750	24	-	-	-
Mata de Plátano barrio, Luquillo Municipio	837	16 660	612	140	79	6	523	16 398	413	98	6	6
Matón Abajo barrio, Cayey Municipio	112	13 241	101	11	-	-	49	14 750	37	8	4	-
Matón Arriba barrio, Cayey Municipio	91	11 840	86	5	-	-	32	20 000	21	11	-	-
Matuyas Alto barrio, Maunabo Municipio	30	16 875	30	-	-	-	26	15 000	26	-	-	-
Matuyas Bajo barrio, Maunabo Municipio	13	22 969	13	-	-	-	18	7 750	18	-	-	-
Maunabo barrio-pueblo, Maunabo Municipio	45	12 431	36	-	9	-	26	15 357	19	7	-	-
Maunabo zona urbana, Maunabo Municipio	168	14 423	131	28	9	-	91	14 943	61	30	-	-
Mavilla barrio, Vega Alta Municipio	21	13 250	21	-	-	-	-	-	-	-	-	-
Mayagüez zona urbana, Mayagüez Municipio	6 574	16 675	4 467	1 202	716	189	4 220	14 851	3 441	602	125	52
Mayagüez barrio-pueblo, Mayagüez Municipio	1 821	13 048	1 437	282	87	15	1 222	12 784	1 102	89	9	22
Mayagüez Arriba barrio, Mayagüez Municipio	444	19 000	290	88	52	14	254	18 804	172	70	5	7
Media Luna barrio, Toa Baja Municipio	1 080	11 577	987	85	5	3	473	11 638	445	24	-	4
Medianía Alta barrio, Loíza Municipio	398	12 283	353	41	4	-	275	12 263	243	27	5	-
Medianía Baja barrio, Loíza Municipio	468	15 577	346	95	20	7	425	13 823	368	30	27	-
Membrillo barrio, Camuy Municipio	347	12 113	265	62	20	-	232	15 217	186	25	21	-
Minillas barrio, Bayamón Municipio	5 420	18 885	3 729	1 262	381	48	3 893	16 652	3 068	694	121	10
Minillas barrio, San Germán Municipio	325	13 094	244	56	25	-	273	13 727	258	15	-	-
Mirabales barrio, San Sebastián Municipio	42	16 923	42	-	-	-	12	18 750	6	6	-	-
Miradero barrio, Cabo Rojo Municipio	1 633	16 466	1 214	293	119	7	1 029	15 720	794	169	54	12
Miradero barrio, Mayagüez Municipio	644	29 659	262	154	187	41	431	21 953	261	122	41	7
Miraflores barrio, Añasco Municipio	47	13 958	43	-	-	4	49	20 139	33	11	-	5
Miraflores barrio, Arecibo Municipio	461	16 026	304	139	18	-	207	13 533	187	20	-	-
Miranda comunidad, Vega Baja Municipio	133	12 479	120	13	-	-	121	12 083	105	16	-	-
Mirasol barrio, Lares Municipio	142	9 919	121	13	8	-	31	11 382	31	-	-	-
Moca zona urbana, Moca Municipio	392	14 938	277	80	21	14	202	14 111	164	32	6	-

Table 12. **Earnings in 1999 of Full-Time, Year-Round Workers, by Sex: 2000**—Con.

[Data based on a sample (except Tables 65-68). For information on confidentiality protection, coverage, sampling error, and nonsampling error, see Appendix G. For location of definitions, see "How to Use This Census Report"]

Puerto Rico Municipio Municipio Subdivision and Place Subbarrio	Male						Female					
			Earnings in 1999						Earnings in 1999			
	Workers with earnings	Median earnings in 1999 (dollars)	$1 to $24,999 or loss	$25,000 to $49,999	$50,000 to $99,999	$100,000 or more	Workers with earnings	Median earnings in 1999 (dollars)	$1 to $24,999 or loss	$25,000 to $49,999	$50,000 to $99,999	$100,000 or more
MUNICIPIO SUBDIVISION AND PLACE—Con.												
Moca barrio-pueblo, Moca Municipio	151	14 609	105	18	14	14	58	13 083	58	-	-	-
Monacillo barrio, San Juan Municipio	1 788	40 725	577	513	520	178	1 395	23 576	759	419	192	25
Monacillo Urbano barrio, San Juan Municipio	3 447	26 250	1 648	701	736	362	2 769	21 478	1 648	784	303	34
Monserrate comunidad	215	22 083	124	80	11	-	148	12 019	139	9	-	-
Vega Alta Municipio (part)	23	18 906	15	8	-	-	16	25 278	7	9	-	-
Vega Baja Municipio (part)	192	22 833	109	72	11	-	132	11 923	132	-	-	-
Montalva barrio, Guánica Municipio	221	15 924	147	44	26	4	61	14 083	56	5	-	-
Montaña barrio, Aguadilla Municipio	394	12 372	312	53	16	13	187	17 604	169	18	-	-
Monte Grande comunidad, Cabo Rojo Municipio	195	16 181	150	31	-	14	131	12 888	114	17	-	-
Monte Grande barrio, Cabo Rojo Municipio	597	12 917	483	94	16	4	275	15 457	246	29	-	-
Monte Llano barrio, Cayey Municipio	481	21 890	264	149	55	13	292	14 091	219	59	14	-
Monte Llano barrio, Cidra Municipio	130	15 000	110	20	-	-	36	12 000	29	7	-	-
Monte Llano barrio, Morovis Municipio	197	18 194	133	54	10	-	179	12 051	167	12	-	-
Monte Llano barrio, Ponce Municipio	24	17 000	13	11	-	-	23	9 013	19	4	-	-
Montones barrio, Las Piedras Municipio	575	16 813	411	126	22	16	372	14 857	356	16	-	-
Montoso barrio, Maricao Municipio	75	12 463	65	10	-	-	39	11 681	39	-	-	-
Montoso barrio, Mayagüez Municipio	50	11 304	50	-	-	-	36	11 731	31	5	-	-
Mora comunidad, Isabela Municipio	132	12 311	114	18	-	-	67	14 750	49	10	-	8
Mora barrio, Isabela Municipio	374	14 844	279	78	17	-	255	14 821	221	29	5	-
Morovis zona urbana, Morovis Municipio	131	20 590	98	27	6	-	94	11 600	82	8	4	-
Morovis barrio-pueblo, Morovis Municipio	62	20 345	56	6	-	-	25	15 625	17	8	-	-
Morovis Norte barrio, Morovis Municipio	346	12 279	285	53	8	-	235	13 672	218	13	4	-
Morovis Sud barrio, Morovis Municipio	244	12 269	182	55	7	-	115	12 014	96	9	4	6
Mosquito barrio, Vieques Municipio	-	-	-	-	-	-	-	-	-	-	-	-
Mucarabones comunidad, Toa Alta Municipio	152	12 266	139	7	-	6	91	12 946	91	-	-	-
Mucarabones barrio, Toa Alta Municipio	2 758	22 439	1 508	903	322	25	1 941	17 922	1 436	450	55	-
Mula barrio, Aguas Buenas Municipio	441	15 518	330	81	14	16	245	14 763	190	37	8	10
Mulas barrio, Patillas Municipio	20	18 750	15	5	-	-	11	13 542	11	-	-	-
Mulita barrio, Aguas Buenas Municipio	6	23 750	6	-	-	-	6	23 750	6	-	-	-
Muñoz Rivera barrio, Patillas Municipio	53	14 261	45	4	4	-	30	14 375	23	7	-	-
Naguabo zona urbana, Naguabo Municipio	212	14 535	172	40	-	-	197	17 250	161	36	-	-
Naguabo barrio-pueblo, Naguabo Municipio	80	13 235	74	6	-	-	53	15 139	53	-	-	-
Naranjales barrio, Las Marías Municipio	37	12 014	37	-	-	-	15	12 083	15	-	-	-
Naranjales barrio, Mayagüez Municipio	128	13 869	123	5	-	-	46	11 643	46	-	-	-
Naranjito barrio, Hatillo Municipio	244	14 205	199	31	14	-	128	11 893	121	7	-	-
Naranjito zona urbana, Naranjito Municipio	128	12 368	104	24	-	-	53	17 250	53	-	-	-
Naranjito barrio-pueblo, Naranjito Municipio	83	10 855	65	18	-	-	39	15 750	39	-	-	-
Naranjo barrio, Aguada Municipio	259	11 694	224	29	6	-	138	13 235	128	10	-	-
Naranjo barrio, Comerío Municipio	129	11 891	119	5	-	5	101	12 460	95	6	-	-
Naranjo barrio, Fajardo Municipio	21	11 964	12	-	9	-	12	16 250	12	-	-	-
Naranjo barrio, Moca Municipio	206	12 096	186	14	6	-	76	12 368	62	14	-	-
Naranjo barrio, Yauco Municipio	29	11 042	23	6	-	-	16	10 278	16	-	-	-
Navarro barrio, Gurabo Municipio	789	27 944	361	174	197	57	402	20 366	249	69	69	15
Negros barrio, Corozal Municipio	60	17 500	42	18	-	-	46	14 167	46	-	-	-
Nuevo barrio, Bayamón Municipio	248	16 071	189	59	-	-	149	12 478	143	6	-	-
Nuevo barrio, Naranjito Municipio	449	14 720	383	55	6	5	180	11 406	175	-	5	-
Olimpo comunidad, Guayama Municipio	237	14 886	167	58	12	-	121	12 332	101	20	-	-
Oriente barrio, San Juan Municipio	2 892	13 346	2 364	436	83	9	2 246	12 906	1 897	255	68	26
Orocovis zona urbana, Orocovis Municipio	40	12 059	40	-	-	-	20	11 111	15	5	-	-
Orocovis barrio, Orocovis Municipio	211	14 766	181	25	5	-	90	13 000	75	8	7	-
Orocovis barrio-pueblo, Orocovis Municipio	40	12 059	40	-	-	-	20	11 111	15	5	-	-
Ortíz barrio, Toa Alta Municipio	3 100	21 915	1 771	849	428	52	2 004	18 403	1 463	438	96	7
Ovejas barrio, Añasco Municipio	162	12 056	149	7	6	-	80	14 821	68	12	-	-
Padilla barrio, Corozal Municipio	282	14 565	228	39	6	9	123	11 597	123	-	-	-
Pájaros barrio, Bayamón Municipio	3 836	17 571	2 778	871	149	38	2 600	14 710	2 155	388	57	-
Pájaros comunidad, Toa Alta Municipio	1 251	17 181	895	308	35	13	783	15 979	647	131	5	-
Pajonal comunidad, Florida Municipio	77	10 625	65	12	-	-	34	10 972	34	-	-	-
Palma Escrita barrio, Las Marías Municipio	51	12 417	51	-	-	-	13	17 679	13	-	-	-
Palmar barrio, Aguadilla Municipio	127	13 942	83	39	5	-	82	11 827	74	8	-	-
Palmarejo comunidad, Coamo Municipio	62	14 773	55	7	-	-	25	12 639	25	-	-	-
Palmarejo barrio, Coamo Municipio	342	17 365	266	76	-	-	193	15 293	179	14	-	-
Palmarejo barrio, Corozal Municipio	663	17 608	485	110	62	6	270	15 435	236	21	13	-
Palmarejo comunidad, Lajas Municipio	86	11 731	78	8	-	-	64	15 345	64	-	-	-
Palmarejo barrio, Lajas Municipio	310	14 464	245	43	12	10	191	16 342	136	50	5	-
Palmarito barrio, Corozal Municipio	138	12 031	127	-	11	-	91	11 367	77	14	-	-
Palmas barrio, Arroyo Municipio	329	15 353	247	62	6	14	325	12 382	280	42	3	-
Palmas barrio, Cataño Municipio	2 854	20 360	1 655	646	436	117	1 848	17 266	1 198	448	193	9
Palmas barrio, Guayama Municipio	57	13 750	50	7	-	-	11	16 250	11	-	-	-
Palmas comunidad	146	13 986	113	25	8	-	71	12 574	71	-	-	-
Arroyo Municipio (part)	106	13 375	85	17	4	-	66	12 941	66	-	-	-
Patillas Municipio (part)	40	14 706	28	8	4	-	5	8 750	5	-	-	-
Palmas barrio, Salinas Municipio	21	14 219	17	4	-	-	17	12 361	9	-	8	-
Palmas Altas barrio, Barceloneta Municipio	337	15 223	253	76	-	8	199	12 264	175	12	8	4
Palmer comunidad, Río Grande Municipio	77	12 679	73	4	-	-	45	11 042	45	-	-	-
Palo Hincado barrio, Barranquitas Municipio	296	12 404	267	29	-	-	148	14 050	143	5	-	-
Palomas comunidad, Comerío Municipio	109	12 179	103	6	-	-	55	15 208	55	-	-	-
Palomas barrio, Comerío Municipio	239	14 135	207	17	6	9	150	13 500	142	8	-	-
Palomas comunidad, Yauco Municipio	179	12 656	135	30	14	-	102	11 117	91	-	5	6
Palos Blancos barrio, Corozal Municipio	261	11 836	224	30	7	-	177	12 014	177	-	-	-
Palo Seco comunidad, Maunabo Municipio	57	11 971	50	7	-	-	21	10 481	21	-	-	-
Palo Seco barrio, Maunabo Municipio	79	12 974	72	7	-	-	54	10 000	40	14	-	-
Palo Seco barrio, Toa Baja Municipio	37	10 536	37	-	-	-	8	16 250	8	-	-	-
Parcelas La Milagrosa comunidad, Cidra Municipio	110	11 324	97	13	-	-	44	14 167	44	-	-	-
Parcelas Nuevas comunidad, Cidra Municipio	200	16 919	133	56	11	-	130	15 833	119	11	-	-

Table 12. **Earnings in 1999 of Full-Time, Year-Round Workers, by Sex: 2000**—Con.

[Data based on a sample (except Tables 65-68). For information on confidentiality protection, coverage, sampling error, and nonsampling error, see Appendix G.
For location of definitions, see "How to Use This Census Report"]

Puerto Rico Municipio Municipio Subdivision and Place Subbarrio	Male						Female					
			Earnings in 1999						Earnings in 1999			
	Workers with earnings	Median earnings in 1999 (dollars)	$1 to $24,999 or loss	$25,000 to $49,999	$50,000 to $99,999	$100,000 or more	Workers with earnings	Median earnings in 1999 (dollars)	$1 to $24,999 or loss	$25,000 to $49,999	$50,000 to $99,999	$100,000 or more
MUNICIPIO SUBDIVISION AND PLACE—Con.												
Parcelas Peñuelas comunidad, Santa Isabel Municipio	90	12 381	90	-	-	-	43	9 943	36	3	4	-
Parguera barrio, Lajas Municipio	196	13 333	155	27	14	-	155	14 188	124	17	8	6
París barrio, Lajas Municipio	46	10 000	46	-	-	-	14	38 056	5	9	-	-
Paso Palma barrio, Utuado Municipio	14	6 944	14	-	-	-	16	11 250	16	-	-	-
Pasto barrio, Aibonito Municipio	287	13 836	226	51	10	-	270	11 801	210	42	18	-
Pasto barrio, Coamo Municipio	416	12 234	348	50	10	8	199	13 517	178	7	14	-
Pasto barrio, Guayanilla Municipio	17	18 393	17	-	-	-	6	16 250	6	-	-	-
Pasto barrio, Morovis Municipio	37	15 673	28	9	-	-	-	-	-	-	-	-
Pastos comunidad, Aibonito Municipio	97	9 948	97	-	-	-	64	9 609	64	-	-	-
Pasto Viejo barrio, Cayey Municipio	58	12 885	58	-	-	-	20	9 167	20	-	-	-
Patillas zona urbana, Patillas Municipio	327	14 441	265	38	24	-	230	13 333	204	26	-	-
Patillas barrio-pueblo, Patillas Municipio	29	11 146	29	-	-	-	17	12 125	17	-	-	-
Pedernales barrio, Cabo Rojo Municipio	588	16 905	370	128	90	-	310	19 611	215	65	24	6
Pedro Avila barrio, Cayey Municipio	-	-	-	-	-	-	-	-	-	-	-	-
Pedro García barrio, Coamo Municipio	53	12 292	49	4	-	-	14	10 625	10	4	-	-
Pellejas barrio, Adjuntas Municipio	22	11 833	22	-	-	-	6	11 250	6	-	-	-
Pellejas barrio, Orocovis Municipio	35	12 250	35	-	-	-	5	18 750	5	-	-	-
Peña Pobre comunidad, Naguabo Municipio	31	14 539	26	5	-	-	40	10 500	32	8	-	-
Peña Pobre barrio, Naguabo Municipio	349	14 226	308	32	9	-	178	11 934	160	18	-	-
Peñuelas zona urbana, Peñuelas Municipio	587	13 922	524	58	5	-	330	14 505	272	49	-	9
Peñuelas barrio-pueblo, Peñuelas Municipio	117	15 677	104	13	-	-	91	14 141	68	19	-	4
Perchas barrio, Morovis Municipio	121	12 841	94	27	-	-	58	20 395	53	5	-	-
Perchas 1 barrio, San Sebastián Municipio	107	12 243	97	6	4	-	54	11 544	40	14	-	-
Perchas 2 barrio, San Sebastián Municipio	46	21 000	26	14	-	6	16	8 750	16	-	-	-
Pesas barrio, Ciales Municipio	201	12 363	175	26	-	-	99	14 327	82	17	-	-
Pezuela barrio, Lares Municipio	32	11 591	32	-	-	-	17	11 094	17	-	-	-
Pica barrio, Jayuya Municipio	33	28 472	6	27	-	-	5	11 250	5	-	-	-
Piedra Gorda comunidad, Camuy Municipio	164	11 579	131	33	-	-	81	15 417	64	17	-	-
Piedra Gorda barrio, Camuy Municipio	185	12 269	162	23	-	-	107	13 942	87	14	6	-
Piedras barrio, Cayey Municipio	-	-	-	-	-	-	-	-	-	-	-	-
Piedras Blancas barrio, Aguada Municipio	326	17 155	226	66	34	-	135	14 509	110	25	-	-
Piedras Blancas barrio, San Sebastián Municipio	180	18 182	133	42	-	5	101	12 260	101	-	-	-
Piletas barrio, Lares Municipio	303	13 209	264	31	8	-	190	12 279	171	19	-	-
Piñales barrio, Añasco Municipio	288	15 549	205	51	32	-	171	13 144	140	31	-	-
Piñas barrio, Comerío Municipio	62	20 208	49	13	-	-	127	11 675	121	6	-	-
Piñas barrio, Toa Alta Municipio	114	18 269	92	18	4	-	65	15 288	57	8	-	-
Pitahaya barrio, Arroyo Municipio	215	16 223	187	20	-	8	173	13 918	165	8	-	-
Pitahaya barrio, Luquillo Municipio	326	14 128	264	29	33	-	203	14 404	154	44	5	-
Planas barrio, Isabela Municipio	187	11 936	163	17	7	-	58	11 705	58	-	-	-
Plata barrio, Aibonito Municipio	156	13 542	132	16	8	-	79	10 188	68	11	-	-
Plata barrio, Lajas Municipio	300	12 935	268	32	-	-	84	13 833	72	6	6	-
Plata barrio, Moca Municipio	83	15 568	67	11	5	-	23	10 809	23	-	-	-
Playa barrio, Añasco Municipio	167	11 795	156	11	-	-	104	12 027	87	17	-	-
Playa barrio, Guayanilla Municipio	78	16 000	66	12	-	-	47	12 697	47	-	-	-
Playa barrio, Ponce Municipio	1 676	16 372	1 235	352	84	5	980	15 636	856	90	34	-
Playa barrio, Santa Isabel Municipio	73	13 011	67	6	-	-	38	14 375	27	11	-	-
Playa barrio, Yabucoa Municipio	442	14 784	363	79	-	-	360	13 077	342	18	-	-
Playa Fortuna comunidad, Luquillo Municipio	185	15 260	134	51	-	-	104	11 875	98	-	-	6
Playa Sardinas I barrio, Culebra Municipio	6	100 000+	-	-	-	6	-	-	-	-	-	-
Playa Sardinas II barrio, Culebra Municipio	16	8 500	11	5	-	-	-	-	-	-	-	-
Playita comunidad, Salinas Municipio	47	10 568	47	-	-	-	39	15 938	33	6	-	-
Playita comunidad, Yabucoa Municipio	190	15 000	161	29	-	-	121	12 371	92	29	-	-
Playita Cortada comunidad, Santa Isabel Municipio	51	11 458	51	-	-	-	66	11 429	59	7	-	-
Pole Ojea comunidad, Cabo Rojo Municipio	141	12 049	131	10	-	-	53	13 594	43	10	-	-
Pollos barrio, Patillas Municipio	256	18 415	182	41	29	4	158	12 826	145	13	-	-
Ponce zona urbana, Ponce Municipio	14 050	17 184	9 777	2 848	1 103	322	9 442	16 038	7 888	1 230	241	83
Portillo barrio, Adjuntas Municipio	16	16 667	16	-	-	-	7	11 250	7	-	-	-
Portugués barrio, Adjuntas Municipio	34	21 071	29	5	-	-	6	8 750	6	-	-	-
Portugués barrio, Ponce Municipio	280	11 652	241	39	-	-	126	11 652	122	4	-	-
Portugués Urbano barrio, Ponce Municipio	357	12 310	284	53	20	-	187	12 480	177	10	-	-
Potala Pastillo comunidad, Juana Díaz Municipio	336	13 235	302	34	-	-	133	11 213	127	6	-	-
Pozas barrio, Ciales Municipio	97	13 942	75	8	14	-	50	10 909	46	4	-	-
Pozas barrio, San Sebastián Municipio	347	22 019	204	117	26	-	166	19 000	121	31	8	6
Pozo Hondo barrio, Guayama Municipio	37	16 094	29	8	-	-	26	16 167	26	-	-	-
Primero barrio, Ponce Municipio	148	13 611	131	17	-	-	97	12 298	87	4	6	-
Pueblito del Río comunidad, Las Piedras Municipio	124	18 864	79	45	-	-	47	17 386	42	5	-	-
Pueblo barrio, Corozal Municipio	372	13 984	311	37	16	8	267	12 020	254	13	-	-
Pueblo barrio, Lares Municipio	515	14 460	421	88	6	-	288	12 917	284	4	-	-
Pueblo barrio, Moca Municipio	681	14 158	503	137	30	11	376	12 302	326	39	11	-
Pueblo barrio, Rincón Municipio	375	16 304	319	49	7	-	249	14 591	226	13	10	-
Pueblo barrio, San Juan Municipio	1 169	14 968	936	124	84	25	774	12 325	710	41	19	4
Pueblo Viejo barrio, Guaynabo Municipio	4 017	32 650	1 714	972	864	467	2 851	24 946	1 430	878	469	74
Puente barrio, Camuy Municipio	877	14 738	640	183	43	11	645	13 788	588	51	-	6
Puerto Diablo barrio, Vieques Municipio	75	22 583	52	5	13	5	40	12 500	34	-	-	6
Puerto Ferro barrio, Vieques Municipio	79	12 411	71	8	-	-	30	18 750	15	15	-	-
Puerto Nuevo barrio, Vega Baja Municipio	551	25 505	266	159	118	8	291	16 213	192	75	24	-
Puerto Real comunidad, Cabo Rojo Municipio	652	12 433	591	57	4	-	398	13 617	379	13	-	6
Puerto Real barrio, Vieques Municipio	65	18 594	65	-	-	-	94	14 565	76	18	-	-
Puertos barrio, Camuy Municipio	62	16 042	52	10	-	-	61	11 490	46	10	5	-
Pugnado Adentro barrio, Vega Baja Municipio	203	15 923	157	35	11	-	59	12 321	41	18	-	-
Pugnado Afuera barrio, Vega Baja Municipio	1 242	16 891	853	303	76	10	732	15 909	571	130	31	-
Pulguillas barrio, Coamo Municipio	105	16 875	82	7	16	-	35	12 813	35	-	-	-
Punta Arenas barrio, Vieques Municipio	-	-	-	-	-	-	-	-	-	-	-	-
Puntas barrio, Rincón Municipio	146	14 028	122	19	5	-	65	10 852	60	-	5	-
Punta Santiago comunidad, Humacao Municipio	528	15 398	450	67	-	11	361	15 163	307	48	6	-

Table 12. **Earnings in 1999 of Full-Time, Year-Round Workers, by Sex: 2000**—Con.

[Data based on a sample (except Tables 65-68). For information on confidentiality protection, coverage, sampling error, and nonsampling error, see Appendix G. For location of definitions, see "How to Use This Census Report"]

Puerto Rico Municipio Municipio Subdivision and Place Subbarrio	Male						Female					
			Earnings in 1999						Earnings in 1999			
	Workers with earnings	Median earnings in 1999 (dollars)	$1 to $24,999 or loss	$25,000 to $49,999	$50,000 to $99,999	$100,000 or more	Workers with earnings	Median earnings in 1999 (dollars)	$1 to $24,999 or loss	$25,000 to $49,999	$50,000 to $99,999	$100,000 or more
MUNICIPIO SUBDIVISION AND PLACE—Con.												
Punta Santiago barrio, Humacao Municipio	489	14 795	431	47	-	11	319	14 482	290	29	-	-
Purísima Concepción barrio, Las Marías Municipio	7	13 750	7	-	-	-	5	8 750	5	-	-	-
Quebrada comunidad, Camuy Municipio	79	9 306	79	-	-	-	10	8 750	10	-	-	-
Quebrada barrio, Camuy Municipio	297	11 821	249	42	6	-	114	11 742	102	5	7	-
Quebrada barrio, San Lorenzo Municipio	296	13 446	229	45	22	-	83	12 284	72	11	-	-
Quebrada Arenas barrio, Las Piedras Municipio	551	19 375	351	172	28	-	394	14 294	325	46	23	-
Quebrada Arenas barrio, Maunabo Municipio	99	10 987	94	5	-	-	76	14 464	59	17	-	-
Quebrada Arenas barrio, San Juan Municipio	333	12 102	262	51	16	4	207	14 911	179	28	-	-
Quebrada Arenas barrio, San Lorenzo Municipio	196	14 000	147	37	12	-	88	14 896	88	-	-	-
Quebrada Arenas barrio, Toa Alta Municipio	277	14 472	225	37	15	-	194	14 583	165	29	-	-
Quebrada Arenas barrio, Vega Baja Municipio	55	12 440	45	4	6	-	24	18 214	24	-	-	-
Quebrada Arriba barrio, Cayey Municipio	111	18 047	86	25	-	-	43	16 406	25	18	-	-
Quebrada Arriba barrio, Patillas Municipio	50	12 188	40	10	-	-	13	7 321	13	-	-	-
Quebrada Ceiba barrio, Peñuelas Municipio	321	12 708	311	10	-	-	105	13 365	99	6	-	-
Quebrada Cruz barrio, Toa Alta Municipio	540	15 095	458	76	6	-	290	11 856	243	47	-	-
Quebrada Fajardo barrio, Fajardo Municipio	1 283	17 076	898	337	35	13	1 009	14 844	817	187	5	-
Quebrada Grande barrio, Barranquitas Municipio	180	9 962	159	10	5	6	96	19 167	75	13	8	-
Quebrada Grande barrio, Mayagüez Municipio	765	14 257	586	116	45	18	425	15 837	378	47	-	-
Quebrada Grande barrio, Trujillo Alto Municipio	462	15 688	340	108	14	-	259	14 460	225	27	-	7
Quebrada Honda barrio, Guayanilla Municipio	28	8 958	28	-	-	-	10	16 250	10	-	-	-
Quebrada Honda barrio, San Lorenzo Municipio	209	14 669	180	21	-	8	132	15 000	118	14	-	-
Quebrada Infierno barrio, Gurabo Municipio	102	11 364	98	-	4	-	35	14 479	29	6	-	-
Quebrada Larga barrio, Añasco Municipio	147	12 303	107	36	4	-	75	9 961	68	-	-	7
Quebrada Limón barrio, Ponce Municipio	82	11 875	76	-	6	-	41	12 375	41	-	-	-
Quebrada Negrito barrio, Trujillo Alto Municipio	506	14 675	405	63	38	-	311	14 099	280	31	-	-
Quebradas barrio, Guayanilla Municipio	259	12 325	207	39	7	6	141	13 036	129	12	-	-
Quebradas barrio, Yauco Municipio	81	14 375	74	7	-	-	47	13 250	47	-	-	-
Quebrada Seca barrio, Ceiba Municipio	164	12 330	141	18	5	-	88	11 250	88	-	-	-
Quebrada Vueltas barrio, Fajardo Municipio	335	12 860	291	32	12	-	154	11 486	140	14	-	-
Quebrada Yeguas barrio, Salinas Municipio	87	12 393	72	5	10	-	36	17 143	31	5	-	-
Quebradillas barrio, Barranquitas Municipio	439	12 332	338	78	16	7	293	13 814	270	23	-	-
Quebradillas zona urbana, Quebradillas Municipio	386	14 148	298	55	33	-	229	12 229	192	24	6	7
Quebradillas barrio-pueblo, Quebradillas Municipio	74	20 000	55	12	7	-	53	13 958	46	7	-	-
Quemado barrio, Mayagüez Municipio	341	13 941	263	52	26	-	223	12 587	209	14	-	-
Quemados barrio, San Lorenzo Municipio	537	16 771	371	131	35	-	315	15 516	259	50	6	-
Quinto barrio, Ponce Municipio	76	24 688	39	23	6	8	40	16 500	22	13	5	-
Rabanal barrio, Cidra Municipio	383	13 173	326	57	-	-	221	11 901	213	8	-	-
Rafael Capó comunidad, Hatillo Municipio	106	11 957	95	7	-	4	56	11 667	56	-	-	-
Rafael González comunidad, Hatillo Municipio	134	12 250	121	13	-	-	70	13 077	51	19	-	-
Rafael Hernández comunidad, Aguadilla Municipio	144	11 375	116	28	-	-	39	11 442	36	3	-	-
Ramos comunidad, Luquillo Municipio	144	11 818	126	18	-	-	109	13 494	95	9	5	-
Ranchera barrio, Yauco Municipio	36	12 167	30	6	-	-	12	7 143	12	-	-	-
Rayo barrio, Sabana Grande Municipio	289	16 169	219	60	10	-	171	12 183	171	-	-	-
Real barrio, Ponce Municipio	341	15 282	284	42	8	7	180	14 464	156	12	7	5
Retiro barrio, San Germán Municipio	730	12 226	607	82	36	5	538	17 188	405	120	13	-
Rincón barrio, Cayey Municipio	717	16 411	521	140	56	-	435	15 732	353	74	8	-
Rincón barrio, Cidra Municipio	544	16 512	401	121	22	-	258	17 500	212	38	8	-
Rincón barrio, Gurabo Municipio	1 362	19 432	858	316	166	22	976	19 209	637	254	64	21
Rincón zona urbana, Rincón Municipio	168	16 964	146	8	14	-	91	13 523	80	11	-	-
Rincón barrio-pueblo, Rincón Municipio	90	12 391	90	-	-	-	65	13 977	65	-	-	-
Rincón barrio, Sabana Grande Municipio	241	16 806	185	44	12	-	134	12 121	122	7	-	5
Río barrio, Guaynabo Municipio	357	16 458	219	94	5	39	288	16 635	214	27	36	11
Río barrio, Naguabo Municipio	189	16 743	147	42	-	-	193	17 165	156	37	-	-
Río Abajo barrio, Ceiba Municipio	73	14 904	65	8	-	-	51	19 135	38	7	6	-
Río Abajo barrio, Cidra Municipio	124	17 292	100	24	-	-	41	14 063	34	-	7	-
Río Abajo barrio, Humacao Municipio	748	21 082	462	208	64	14	597	16 326	436	94	62	5
Río Abajo barrio, Utuado Municipio	17	9 432	17	-	-	-	10	6 250	10	-	-	-
Río Abajo barrio, Vega Baja Municipio	467	17 462	325	87	39	16	279	13 945	240	39	-	-
Río Arriba barrio, Añasco Municipio	5	8 750	5	-	-	-	15	8 958	15	-	-	-
Río Arriba barrio, Arecibo Municipio	69	20 417	42	18	9	-	47	12 639	39	8	-	-
Río Arriba barrio, Fajardo Municipio	107	12 083	89	18	-	-	49	11 850	49	-	-	-
Río Arriba barrio, Vega Baja Municipio	58	11 667	45	13	-	-	17	11 250	17	-	-	-
Río Arriba Poniente barrio, Manatí Municipio	152	12 037	126	26	-	-	65	16 172	48	12	5	-
Río Arriba Saliente barrio, Manatí Municipio	325	16 520	237	69	19	-	135	23 125	81	48	6	-
Río Blanco comunidad, Naguabo Municipio	142	12 576	136	-	6	-	107	14 236	97	-	-	10
Río Blanco barrio, Naguabo Municipio	264	13 909	235	23	6	-	182	12 339	172	-	-	10
Río Cañas barrio, Añasco Municipio	45	15 972	34	11	-	-	18	13 750	18	-	-	-
Río Cañas barrio, Caguas Municipio	1 451	20 946	818	351	230	52	999	18 974	654	201	131	13
Río Cañas barrio, Las Marías Municipio	29	11 979	22	7	-	-	16	23 750	8	8	-	-
Río Cañas Abajo comunidad, Juana Díaz Municipio	138	10 345	131	-	7	-	82	13 261	75	-	7	-
Río Cañas Abajo barrio, Juana Díaz Municipio	270	11 792	228	22	20	-	169	15 107	157	-	12	-
Río Cañas Abajo barrio, Mayagüez Municipio	291	38 646	113	67	95	16	163	16 645	112	39	12	-
Río Cañas Arriba barrio, Juana Díaz Municipio	123	11 467	113	5	5	-	43	15 536	38	5	-	-
Río Cañas Arriba barrio, Mayagüez Municipio	130	12 163	104	13	6	7	48	15 385	48	-	-	-
Río Grande barrio, Aguada Municipio	111	14 539	94	11	6	-	25	9 732	25	-	-	-
Río Grande barrio, Jayuya Municipio	72	15 556	65	7	-	-	31	11 458	31	-	-	-
Río Grande barrio, Morovis Municipio	120	14 688	101	19	-	-	28	23 462	22	6	-	-
Río Grande barrio, Rincón Municipio	92	11 667	92	-	-	-	79	13 977	73	6	-	-
Río Grande zona urbana, Río Grande Municipio	1 305	14 842	1 035	210	44	16	884	14 014	786	83	-	15
Río Grande barrio-pueblo, Río Grande Municipio	152	14 464	119	11	13	9	104	11 761	98	6	-	-
Río Hondo barrio, Comerío Municipio	154	12 833	139	15	-	-	76	11 923	69	7	-	-
Río Hondo barrio, Mayagüez Municipio	432	16 515	356	66	10	-	313	14 343	255	47	5	6
Río Jueyes barrio, Salinas Municipio	349	12 246	301	48	-	-	164	14 400	133	18	6	7

Table 12. **Earnings in 1999 of Full-Time, Year-Round Workers, by Sex: 2000**—Con.

[Data based on a sample (except Tables 65-68). For information on confidentiality protection, coverage, sampling error, and nonsampling error, see Appendix G.
For location of definitions, see "How to Use This Census Report"]

Puerto Rico Municipio Municipio Subdivision and Place Subbarrio	Male						Female					
			Earnings in 1999						Earnings in 1999			
	Workers with earnings	Median earnings in 1999 (dollars)	$1 to $24,999 or loss	$25,000 to $49,999	$50,000 to $99,999	$100,000 or more	Workers with earnings	Median earnings in 1999 (dollars)	$1 to $24,999 or loss	$25,000 to $49,999	$50,000 to $99,999	$100,000 or more
MUNICIPIO SUBDIVISION AND PLACE—Con.												
Río Lajas comunidad, Dorado Municipio	276	17 059	233	43	-	-	124	13 145	114	10	-	-
Río Lajas barrio, Dorado Municipio	284	17 547	233	43	8	-	133	12 782	123	10	-	-
Río Lajas barrio, Toa Alta Municipio	258	18 125	167	51	40	-	116	14 643	97	19	-	-
Río Prieto barrio, Lares Municipio	31	14 107	18	11	2	-	17	15 729	17	-	-	-
Río Prieto barrio, Yauco Municipio	16	8 000	16	-	-	-	-	-	-	-	-	-
Ríos barrio, Patillas Municipio	42	30 313	20	22	-	-	18	14 231	18	-	-	-
Robles barrio, Aibonito Municipio	466	16 802	352	90	24	-	318	16 006	272	38	8	-
Robles barrio, San Sebastián Municipio	169	13 438	143	20	6	-	69	12 750	69	-	-	-
Rocha barrio, Moca Municipio	285	12 488	241	44	-	-	124	11 900	124	-	-	-
Roncador barrio, Utuado Municipio	33	10 114	33	-	-	-	12	9 643	12	-	-	-
Roosevelt Roads comunidad	1 254	25 563	602	531	121	-	379	21 484	263	88	28	-
Ceiba Municipio (part)	1 254	25 563	602	531	121	-	379	21 484	263	88	28	-
Naguabo Municipio (part)	-	-	-	-	-	-	-	-	-	-	-	-
Rosario barrio, Mayagüez Municipio	183	13 413	140	26	17	-	65	13 523	50	15	-	-
Rosario Alto barrio, San Germán Municipio	89	11 823	62	18	-	9	45	17 656	45	-	-	-
Rosario Bajo barrio, San Germán Municipio	166	17 059	113	35	6	12	123	12 348	112	6	5	-
Rosario Peñón barrio, San Germán Municipio	103	13 456	79	24	-	-	48	14 773	48	-	-	-
Rosa Sánchez comunidad, Yabucoa Municipio	73	10 781	58	15	-	-	36	11 375	36	-	-	-
Rubias barrio, Yauco Municipio	14	11 250	14	-	-	-	7	11 250	7	-	-	-
Rucio barrio, Peñuelas Municipio	52	11 364	43	9	-	-	47	11 458	42	5	-	-
Rufina barrio, Guayanilla Municipio	-	-	-	-	-	-	-	-	-	-	-	-
Sábalos barrio, Mayagüez Municipio	907	16 723	630	171	101	5	604	13 924	503	80	11	10
Sabana barrio, Luquillo Municipio	221	15 347	161	46	14	-	146	16 413	128	18	-	-
Sabana barrio, Orocovis Municipio	100	11 136	91	9	-	-	32	13 929	32	-	-	-
Sabana barrio, Vega Alta Municipio	1 311	14 554	1 040	194	58	19	622	12 041	542	68	6	6
Sabana comunidad	141	14 917	112	29	-	-	80	11 613	80	-	-	-
Vega Alta Municipio (part)	-	-	-	-	-	-	3	13 750	3	-	-	-
Vega Baja Municipio (part)	141	14 917	112	29	-	-	77	11 492	77	-	-	-
Sabana Abajo barrio, Carolina Municipio	7 465	18 619	5 120	1 788	478	79	6 036	16 033	4 776	1 079	153	28
Sabana Eneas comunidad, San Germán Municipio	107	12 310	97	10	-	-	79	11 250	79	-	-	-
Sabana Eneas barrio, San Germán Municipio	143	12 440	120	16	7	-	97	11 418	90	7	-	-
Sabana Grande zona urbana, Sabana Grande Municipio	843	20 069	549	232	62	-	707	14 719	629	51	27	-
Sabana Grande barrio-pueblo, Sabana Grande Municipio	140	13 864	112	28	-	-	138	13 438	132	6	-	-
Sabana Grande barrio, Utuado Municipio	66	12 738	59	7	-	-	53	12 284	47	-	6	-
Sabana Grande Abajo barrio, San Germán Municipio	234	20 139	147	67	20	-	191	16 273	154	25	12	-
Sabana Hoyos comunidad, Arecibo Municipio	182	18 889	114	49	12	7	119	21 458	70	43	6	-
Sabana Hoyos barrio, Arecibo Municipio	1 115	16 293	802	274	27	12	554	14 292	442	106	6	-
Sabana Llana barrio, Juana Díaz Municipio	778	12 985	671	96	11	-	467	13 155	439	20	8	-
Sabana Llana Norte barrio, San Juan Municipio	2 976	15 770	2 171	602	163	40	2 210	14 649	1 872	303	25	10
Sabana Llana Sur barrio, San Juan Municipio	5 251	23 215	2 839	1 535	779	98	4 580	20 384	2 958	1 282	300	40
Sabana Seca comunidad, Toa Baja Municipio	668	12 887	555	99	7	7	427	12 891	404	23	-	-
Sabana Seca barrio, Toa Baja Municipio	7 708	18 777	5 194	1 753	678	83	5 358	15 785	4 249	990	105	14
Sabana Yeguas barrio, Lajas Municipio	335	19 297	219	89	27	-	257	15 292	203	33	11	10
Sabanetas barrio, Mayagüez Municipio	420	12 078	367	46	7	-	209	12 583	168	34	7	-
Sabanetas barrio, Ponce Municipio	536	18 700	339	149	33	15	345	16 772	283	56	6	-
Saco barrio, Ceiba Municipio	94	17 115	64	24	6	-	83	11 938	73	4	-	6
St. Just barrio, Trujillo Alto Municipio	1 833	21 161	1 092	479	214	48	1 440	18 769	960	409	71	-
Saliente barrio, Jayuya Municipio	26	10 357	26	-	-	-	19	7 708	19	-	-	-
Salinas zona urbana, Salinas Municipio	489	14 792	386	85	13	5	421	14 770	358	50	6	7
Salinas barrio-pueblo, Salinas Municipio	196	15 729	158	38	-	-	177	12 888	163	14	-	-
Saltillo barrio, Adjuntas Municipio	158	11 423	141	12	-	5	70	11 458	57	7	6	-
Salto barrio, Cidra Municipio	-	-	-	-	-	-	-	-	-	-	-	-
Salto barrio, San Sebastián Municipio	303	15 899	226	55	22	-	163	15 250	143	6	14	-
Salto Abajo barrio, Utuado Municipio	438	13 346	350	88	-	-	269	11 473	252	17	-	-
Salto Arriba barrio, Utuado Municipio	40	25 179	19	21	-	-	8	6 250	8	-	-	-
Saltos barrio, Orocovis Municipio	168	11 352	147	21	-	-	76	12 417	76	-	-	-
San Antón barrio, Carolina Municipio	1 362	20 885	820	435	101	6	1 208	18 025	854	291	63	-
San Antón barrio, Ponce Municipio	1 007	24 179	515	232	218	42	751	17 176	573	123	44	11
San Antonio comunidad, Aguadilla Municipio	208	11 571	179	22	-	7	76	13 482	76	-	-	-
San Antonio barrio, Caguas Municipio	306	12 102	231	54	21	-	116	12 981	95	21	-	-
San Antonio comunidad, Dorado Municipio	518	16 368	412	90	7	9	349	13 262	323	26	-	-
San Antonio comunidad, Quebradillas Municipio	118	10 909	107	5	6	-	51	15 089	45	6	-	-
San Antonio barrio, Quebradillas Municipio	363	11 792	298	33	32	-	134	11 855	129	5	-	-
San Germán zona urbana, San Germán Municipio	1 087	15 306	780	185	79	43	814	16 462	684	115	15	-
San Germán barrio-pueblo, San Germán Municipio	282	12 319	218	53	8	3	236	15 714	198	33	5	-
San Ildefonso barrio, Coamo Municipio	909	15 863	705	137	53	14	682	13 185	576	101	5	-
San Isidro comunidad, Canóvanas Municipio	577	12 049	531	39	7	-	344	11 506	322	6	16	-
San Isidro barrio, Culebra Municipio	-	-	-	-	-	-	-	-	-	-	-	-
San José barrio, Quebradillas Municipio	232	18 269	172	47	13	-	174	12 337	165	-	9	-
San José comunidad, Toa Baja Municipio	382	11 436	352	27	-	3	172	11 182	168	-	-	4
San Juan zona urbana, San Juan Municipio	49 013	21 566	27 897	11 191	7 089	2 836	38 587	18 856	25 797	9 226	2 979	585
San Juan Antiguo barrio, San Juan Municipio	644	27 339	293	168	84	99	649	23 340	367	195	72	15
San Lorenzo barrio, Morovis Municipio	29	9 625	29	-	-	-	31	10 865	31	-	-	-
San Lorenzo zona urbana, San Lorenzo Municipio	825	16 383	621	144	35	25	661	14 115	570	80	11	-
San Lorenzo barrio-pueblo, San Lorenzo Municipio	198	13 929	148	18	14	18	166	12 095	157	9	-	-
San Patricio barrio, Ponce Municipio	21	22 708	16	5	-	-	12	8 750	12	-	-	-
San Salvador barrio, Caguas Municipio	273	12 301	247	10	7	9	166	13 452	149	7	10	-
San Sebastián zona urbana, San Sebastián Municipio	754	16 071	548	132	54	20	379	15 509	314	51	14	-

Table 12. **Earnings in 1999 of Full-Time, Year-Round Workers, by Sex: 2000**—Con.

[Data based on a sample (except Tables 65-68). For information on confidentiality protection, coverage, sampling error, and nonsampling error, see Appendix G. For location of definitions, see "How to Use This Census Report"]

Puerto Rico Municipio Municipio Subdivision and Place Subbarrio	Male						Female					
			Earnings in 1999						Earnings in 1999			
	Workers with earnings	Median earnings in 1999 (dollars)	$1 to $24,999 or loss	$25,000 to $49,999	$50,000 to $99,999	$100,000 or more	Workers with earnings	Median earnings in 1999 (dollars)	$1 to $24,999 or loss	$25,000 to $49,999	$50,000 to $99,999	$100,000 or more
MUNICIPIO SUBDIVISION AND PLACE—Con.												
San Sebastián barrio-pueblo, San Sebastián Municipio	88	13 462	73	15	-	-	24	8 750	24	-	-	-
Santa Bárbara comunidad, Canóvanas Municipio	320	13 457	291	18	11	-	280	11 957	251	22	7	-
Santa Catalina barrio, Coamo Municipio	142	12 375	106	33	3	-	45	11 250	39	6	-	-
Santa Clara comunidad, Aguas Buenas Municipio	91	16 033	76	7	8	-	52	11 700	43	9	-	-
Santa Cruz barrio, Carolina Municipio	291	13 203	208	67	16	-	112	15 238	97	11	4	-
Santa Isabel zona urbana, Santa Isabel Municipio	460	15 522	358	83	19	-	344	13 220	306	38	-	-
Santa Isabel barrio-pueblo, Santa Isabel Municipio	440	15 708	338	83	19	-	329	13 538	291	38	-	-
Santa Isabel barrio, Utuado Municipio	31	11 607	24	7	-	-	14	18 500	14	-	-	-
Santana barrio, Arecibo Municipio	553	20 337	373	138	12	30	325	16 860	231	87	-	7
Santana barrio, Sabana Grande Municipio	705	19 158	442	203	52	8	636	14 958	569	40	27	-
Santa Olaya barrio, Bayamón Municipio	698	12 537	557	113	23	5	337	12 129	292	45	-	-
Santa Rosa barrio, Guaynabo Municipio	2 996	30 514	1 250	848	721	177	1 862	21 540	1 088	578	196	-
Santa Rosa barrio, Lajas Municipio	149	12 117	123	20	6	-	96	11 989	80	8	-	8
Santa Rosa barrio, Utuado Municipio	-	-	-	-	-	-	-	-	-	-	-	-
Santiago barrio, Camuy Municipio	18	11 875	18	-	-	-	58	13 661	58	-	-	-
Santiago y Lima barrio, Naguabo Municipio	85	11 518	78	-	7	-	23	11 691	23	-	-	-
Santo Domingo comunidad, Peñuelas Municipio	271	15 089	209	58	-	4	151	14 440	151	-	-	-
Santo Domingo barrio, Peñuelas Municipio	574	15 405	452	112	6	4	326	13 750	321	5	-	-
Santurce barrio, San Juan Municipio	11 142	19 766	6 841	2 209	1 405	687	7 263	16 553	5 031	1 584	519	129
Sardinera barrio, Fajardo Municipio	157	23 750	86	28	36	7	92	18 214	65	27	-	-
Segundo barrio, Ponce Municipio	626	13 421	571	45	6	4	316	12 285	294	15	7	-
Sexto barrio, Ponce Municipio	271	12 141	252	15	4	-	168	14 524	149	13	-	6
Sierra Alta barrio, Yauco Municipio	63	13 482	57	-	-	6	36	11 346	29	7	-	-
Sierra Baja barrio, Guayanilla Municipio	33	15 375	33	-	-	-	35	18 011	35	-	-	-
Sonador barrio, San Sebastián Municipio	123	12 168	90	26	-	7	87	10 547	87	-	-	-
Sonadora barrio, Aguas Buenas Municipio	215	22 083	115	75	25	-	194	16 757	167	20	7	-
Sonadora barrio, Guaynabo Municipio	195	13 594	172	23	-	-	48	11 932	39	4	-	5
Stella comunidad, Rincón Municipio	139	16 314	112	20	7	-	80	14 167	77	-	3	-
Suárez comunidad, Loíza Municipio	158	12 317	156	2	-	-	94	13 750	82	-	12	-
Sud barrio, Cidra Municipio	360	14 963	242	92	26	-	252	12 353	221	25	6	-
Sumidero barrio, Aguas Buenas Municipio	780	14 086	603	143	22	12	474	14 458	409	61	-	4
Sumido barrio, Cayey Municipio	53	23 125	31	22	-	-	49	13 125	43	6	-	-
Susúa barrio, Sabana Grande Municipio	228	15 926	196	26	6	-	83	13 542	62	21	-	-
Susúa Alta barrio, Yauco Municipio	445	14 819	366	64	15	-	280	14 954	247	33	-	-
Susúa Baja barrio, Guánica Municipio	249	12 108	222	18	-	9	128	11 563	121	7	-	-
Susúa Baja barrio, Yauco Municipio	1 337	14 805	966	207	147	17	753	13 293	686	52	5	10
Tabonuco barrio, Sabana Grande Municipio	41	9 306	32	9	-	-	23	11 964	18	5	-	-
Talante barrio, Maunabo Municipio	31	15 139	31	-	-	-	48	12 273	48	-	-	-
Tallaboa comunidad, Peñuelas Municipio	69	12 049	64	5	-	-	34	11 833	28	6	-	-
Tallaboa Alta comunidad, Peñuelas Municipio	129	11 915	129	-	-	-	62	13 333	62	-	-	-
Tallaboa Alta barrio, Peñuelas Municipio	179	14 107	144	35	-	-	67	12 452	67	-	-	-
Tallaboa Poniente barrio, Peñuelas Municipio	54	16 125	54	-	-	-	60	17 083	31	29	-	-
Tallaboa Saliente barrio, Peñuelas Municipio	19	35 893	-	19	-	-	-	-	-	-	-	-
Tanamá barrio, Adjuntas Municipio	46	8 438	33	7	6	-	-	-	-	-	-	-
Tanamá barrio, Arecibo Municipio	296	12 097	221	59	16	-	217	12 372	184	33	-	-
Tejas barrio, Humacao Municipio	900	15 572	614	216	70	-	721	13 626	656	65	-	-
Tejas barrio, Las Piedras Municipio	1 004	14 665	823	147	34	-	760	17 063	637	100	23	-
Tejas barrio, Yabucoa Municipio	182	14 394	145	31	6	-	95	15 938	84	11	-	-
Tercero barrio, Ponce Municipio	60	14 375	49	11	-	-	40	13 684	40	-	-	-
Terranova barrio, Quebradillas Municipio	267	17 171	186	52	17	12	169	12 906	138	18	6	7
Tetuán barrio, Utuado Municipio	29	10 486	29	-	-	-	7	13 750	7	-	-	-
Tibes barrio, Ponce Municipio	73	16 146	62	4	7	-	25	18 438	25	-	-	-
Tiburones comunidad, Barceloneta Municipio	83	11 298	70	8	5	-	27	26 125	9	18	-	-
Tierras Nuevas Poniente comunidad, Manatí Municipio	255	17 366	169	52	21	13	194	15 921	144	32	10	8
Tierras Nuevas Poniente barrio, Manatí Municipio	428	14 355	335	69	19	5	216	13 017	187	29	-	-
Tierras Nuevas Saliente barrio, Manatí Municipio	713	22 242	419	157	111	26	435	20 368	289	112	26	8
Tijeras barrio, Juana Díaz Municipio	597	17 482	401	170	26	-	520	16 304	464	46	10	-
Toa Alta zona urbana, Toa Alta Municipio	434	13 929	334	69	24	7	287	14 330	242	32	13	-
Toa Alta barrio-pueblo, Toa Alta Municipio	40	11 875	32	8	-	-	21	10 750	21	-	-	-
Toa Baja zona urbana, Toa Baja Municipio	199	10 827	182	17	-	-	70	11 515	58	12	-	-
Toa Baja barrio-pueblo, Toa Baja Municipio	80	11 667	70	10	-	-	31	17 625	25	6	-	-
Toíta barrio, Cayey Municipio	697	13 634	580	112	5	-	360	12 349	337	23	-	-
Toíta barrio, Cidra Municipio	86	12 143	75	11	-	-	37	13 281	37	-	-	-
Tomás de Castro barrio, Caguas Municipio	2 514	18 552	1 704	695	108	7	2 013	16 241	1 653	316	44	-
Toro Negro barrio, Ciales Municipio	95	11 331	86	9	-	-	30	9 792	30	-	-	-
Torre barrio, Sabana Grande Municipio	104	13 700	104	-	-	-	76	15 565	76	-	-	-
Torrecilla Alta barrio, Canóvanas Municipio	551	14 216	501	39	11	-	491	13 919	452	32	7	-
Torrecilla Alta barrio, Loíza Municipio	-	-	-	-	-	-	-	-	-	-	-	-
Torrecilla Baja barrio, Loíza Municipio	147	12 316	139	-	4	4	125	11 553	125	-	-	-
Torrecillas barrio, Morovis Municipio	83	16 736	64	15	4	-	75	11 793	62	13	-	-
Tortugo barrio, San Juan Municipio	673	20 078	421	159	87	6	445	17 241	285	134	26	-
Trujillo Alto zona urbana, Trujillo Alto Municipio	7 203	23 282	3 842	1 886	1 144	331	5 636	18 874	3 899	1 339	361	37
Trujillo Alto barrio-pueblo, Trujillo Alto Municipio	109	11 750	102	7	-	-	45	11 319	45	-	-	-
Trujillo Bajo barrio, Carolina Municipio	1 214	24 429	623	453	106	32	1 106	17 798	806	236	53	11
Tuna barrio, San Germán Municipio	-	-	-	-	-	-	7	11 250	7	-	-	-
Turabo barrio, Caguas Municipio	1 429	16 210	1 036	324	55	14	1 067	15 843	860	176	31	-
Unibón barrio, Morovis Municipio	256	11 655	228	23	-	5	173	9 741	162	11	-	-
Universidad barrio, San Juan Municipio	242	21 389	136	47	46	13	198	20 000	125	73	-	-
Utuado zona urbana, Utuado Municipio	571	13 388	429	126	12	4	404	11 969	382	19	3	-
Utuado barrio-pueblo, Utuado Municipio	235	11 834	194	33	4	4	163	12 446	156	7	-	-
Vacas barrio, Villalba Municipio	304	14 931	246	58	-	-	157	13 259	151	6	-	-
Vaga barrio, Morovis Municipio	41	14 861	36	5	-	-	20	11 667	20	-	-	-

Table 12. **Earnings in 1999 of Full-Time, Year-Round Workers, by Sex: 2000**—Con.

[Data based on a sample (except Tables 65-68). For information on confidentiality protection, coverage, sampling error, and nonsampling error, see Appendix G.
For location of definitions, see "How to Use This Census Report"]

Puerto Rico Municipio Municipio Subdivision and Place Subbarrio	Male						Female					
			Earnings in 1999						Earnings in 1999			
	Workers with earnings	Median earnings in 1999 (dollars)	$1 to $24,999 or loss	$25,000 to $49,999	$50,000 to $99,999	$100,000 or more	Workers with earnings	Median earnings in 1999 (dollars)	$1 to $24,999 or loss	$25,000 to $49,999	$50,000 to $99,999	$100,000 or more
MUNICIPIO SUBDIVISION AND PLACE—Con.												
Valenciano Abajo barrio, Juncos Municipio	315	18 942	202	92	16	5	258	13 306	235	23	-	-
Valenciano Arriba barrio, Juncos Municipio	130	14 750	111	19	-	-	69	14 861	69	-	-	-
Vayas barrio, Ponce Municipio	128	22 206	80	20	11	17	78	12 778	63	15	-	-
Vázquez comunidad, Salinas Municipio	184	14 297	155	22	7	-	61	13 173	61	-	-	-
Vega Alta zona urbana, Vega Alta Municipio	1 206	17 136	890	245	48	23	808	14 240	674	121	13	-
Vega Alta barrio-pueblo, Vega Alta Municipio	72	15 417	60	5	-	7	54	13 929	39	9	6	-
Vega Baja zona urbana, Vega Baja Municipio	2 724	17 789	1 839	643	204	38	1 667	16 309	1 323	277	55	12
Vega Baja barrio-pueblo, Vega Baja Municipio	41	11 648	35	-	6	-	30	17 188	23	-	7	-
Vega Redonda barrio, Comerío Municipio	103	19 712	61	42	-	-	23	11 719	23	-	-	-
Vegas barrio, Cayey Municipio	359	12 402	333	26	-	-	173	14 345	119	49	5	-
Vegas barrio, Yauco Municipio	-	-	-	-	-	-	-	-	-	-	-	-
Vegas Abajo barrio, Adjuntas Municipio	21	30 625	9	6	6	-	8	13 750	8	-	-	-
Vegas Arriba barrio, Adjuntas Municipio	74	9 537	67	-	7	-	11	20 536	11	-	-	-
Veguitas barrio, Jayuya Municipio	255	14 148	179	71	-	5	215	15 057	207	4	4	-
Victoria barrio, Aguadilla Municipio	154	16 875	124	26	-	4	150	13 750	129	21	-	-
Vieques comunidad, Loíza Municipio	147	11 458	143	-	4	-	143	12 292	137	6	-	-
Vieques zona urbana, Vieques Municipio	133	14 438	112	15	6	-	51	12 917	44	7	-	-
Villalba zona urbana, Villalba Municipio	354	14 022	315	28	11	-	195	13 250	171	19	5	-
Villalba barrio-pueblo, Villalba Municipio	69	20 324	58	11	-	-	34	19 375	27	7	-	-
Villalba Abajo barrio, Villalba Municipio	197	15 994	162	23	12	-	170	12 500	165	-	5	-
Villalba Arriba barrio, Villalba Municipio	632	16 359	517	84	25	6	399	13 094	364	28	7	-
Viví Abajo barrio, Utuado Municipio	200	15 786	156	9	28	7	149	17 589	122	21	6	-
Viví Arriba barrio, Utuado Municipio	28	11 591	28	-	-	-	10	17 500	10	-	-	-
Voladoras barrio, Moca Municipio	483	14 552	383	94	6	-	260	13 750	234	12	14	-
Yabucoa zona urbana, Yabucoa Municipio	450	14 421	362	66	18	4	332	13 083	317	15	-	-
Yabucoa barrio-pueblo, Yabucoa Municipio	219	13 996	181	33	5	-	127	13 424	127	-	-	-
Yahuecas barrio, Adjuntas Municipio	104	11 667	95	-	9	-	63	15 208	57	6	-	-
Yauco zona urbana, Yauco Municipio	1 886	15 960	1 419	281	169	17	1 243	14 249	1 127	89	23	4
Yauco barrio-pueblo, Yauco Municipio	288	12 875	239	42	7	-	120	13 357	96	12	12	-
Yaurel comunidad, Arroyo Municipio	58	13 125	58	-	-	-	34	12 500	34	-	-	-
Yaurel barrio, Arroyo Municipio	85	13 491	85	-	-	-	47	12 083	47	-	-	-
Yayales barrio, Adjuntas Municipio	44	14 231	32	12	-	-	41	11 576	41	-	-	-
Yeguada barrio, Camuy Municipio	247	14 549	200	39	8	-	158	16 417	126	25	7	-
Yeguada barrio, Vega Baja Municipio	186	22 500	98	46	26	16	140	12 429	118	22	-	-
Zamas barrio, Jayuya Municipio	61	16 250	54	-	7	-	29	7 708	24	5	-	-
Zanja barrio, Camuy Municipio	291	17 448	214	66	11	-	245	12 862	229	16	-	-
Zarzal barrio, Río Grande Municipio	1 517	19 019	937	477	77	26	1 034	16 038	807	220	7	-
SUBBARRIO												
Aguada Municipio	3 749	14 130	2 916	595	210	28	1 637	12 862	1 494	118	25	-
Aguada barrio-pueblo	128	17 333	88	25	15	-	68	11 500	68	-	-	-
California subbarrio	68	20 227	44	9	15	-	26	16 250	26	-	-	-
Rosario subbarrio	60	11 000	44	16	-	-	42	10 833	42	-	-	-
Aguadilla Municipio	6 183	16 640	4 268	1 309	495	111	3 312	14 538	2 706	460	124	22
Aguadilla barrio-pueblo	348	11 875	294	48	6	-	155	11 417	138	17	-	-
Higüey subbarrio	39	19 063	32	7	-	-	18	13 611	18	-	-	-
Iglesia subbarrio	25	21 094	17	8	-	-	-	-	-	-	-	-
Nuevo subbarrio	67	12 434	50	17	-	-	48	8 571	48	-	-	-
Santa Bárbara subbarrio	28	11 333	21	7	-	-	30	25 294	13	17	-	-
Tamarindo subbarrio	165	11 042	156	9	-	-	45	12 386	45	-	-	-
Aibonito Municipio	2 521	14 527	1 981	385	127	28	1 617	13 180	1 390	158	60	9
Aibonito barrio-pueblo	310	15 682	230	70	10	-	166	15 125	138	28	-	-
Pueblo Norte subbarrio	104	17 188	77	17	10	-	47	13 875	41	6	-	-
Pueblo Sur subbarrio	206	14 881	153	53	-	-	119	15 859	97	22	-	-
Añasco Municipio	3 098	13 118	2 646	327	98	27	2 013	13 443	1 824	153	24	12
Añasco barrio-pueblo	103	15 987	92	6	-	5	58	13 375	58	-	-	-
Cuartel Cuarto subbarrio	83	14 519	77	6	-	-	44	13 167	44	-	-	-
Cuartel Primero subbarrio	15	16 250	15	-	-	-	14	14 000	14	-	-	-
Cuartel Segundo subbarrio	-	-	-	-	-	-	-	-	-	-	-	-
Cuartel Tercero subbarrio	5	100 000+	-	-	-	5	-	-	-	-	-	-
Arecibo Municipio	9 431	16 724	6 570	2 224	519	118	5 583	14 624	4 473	963	110	37
Arecibo barrio-pueblo	656	14 747	522	84	38	12	536	14 675	416	94	12	14
Buenos Aires subbarrio	18	8 125	18	-	-	-	24	22 813	19	5	-	-
Jareales subbarrio	-	-	-	-	-	-	-	-	-	-	-	-
La Cruz subbarrio	18	17 045	18	-	-	-	-	-	-	-	-	-
Miramar subbarrio	193	11 746	168	8	5	12	127	14 018	109	6	12	-
Monserrate subbarrio	12	11 250	12	-	-	-	6	11 250	6	-	-	-
Rosario subbarrio	17	30 139	8	9	-	-	9	18 750	9	-	-	-
San Felipe subbarrio	84	14 352	74	10	-	-	53	12 228	53	-	-	-
San Luis subbarrio	291	17 865	201	57	33	-	305	17 019	208	83	-	14
Vigía subbarrio	23	17 788	23	-	-	-	12	8 750	12	-	-	-
Arroyo Municipio	1 265	15 446	1 014	195	34	22	1 011	13 415	921	83	3	4
Arroyo barrio-pueblo	127	13 466	103	20	4	-	81	20 859	63	14	-	4
Cuatro Calles subbarrio	12	9 375	8	-	4	-	16	13 750	16	-	-	-
Pueblo Este subbarrio	108	14 091	88	20	-	-	60	22 500	42	14	-	4
Pueblo Oeste subbarrio	7	11 250	7	-	-	-	5	11 250	5	-	-	-
Cabo Rojo Municipio	5 185	15 131	3 884	892	347	62	2 900	14 865	2 327	432	123	18
Cabo Rojo barrio-pueblo	101	12 961	97	-	4	-	88	14 688	71	5	12	-
Pueblo Norte subbarrio	58	15 313	54	-	4	-	58	16 000	41	5	12	-
Pueblo Nuevo subbarrio	-	-	-	-	-	-	8	8 750	8	-	-	-
Pueblo Sud subbarrio	43	10 893	43	-	-	-	22	14 286	22	-	-	-

Table 12. **Earnings in 1999 of Full-Time, Year-Round Workers, by Sex: 2000**—Con.

[Data based on a sample (except Tables 65-68). For information on confidentiality protection, coverage, sampling error, and nonsampling error, see Appendix G. For location of definitions, see "How to Use This Census Report"]

Puerto Rico Municipio Municipio Subdivision and Place Subbarrio	Male						Female					
			Earnings in 1999						Earnings in 1999			
	Workers with earnings	Median earnings in 1999 (dollars)	$1 to $24,999 or loss	$25,000 to $49,999	$50,000 to $99,999	$100,000 or more	Workers with earnings	Median earnings in 1999 (dollars)	$1 to $24,999 or loss	$25,000 to $49,999	$50,000 to $99,999	$100,000 or more
SUBBARRIO—Con.												
Cayey Municipio	4 734	15 262	3 749	763	186	36	2 787	14 190	2 316	404	62	5
Cayey barrio-pueblo	1 116	14 583	923	138	32	23	944	14 046	804	127	8	5
Pueblo Norte subbarrio	727	13 940	626	78	20	3	638	14 269	538	95	-	5
Pueblo Sur subbarrio	389	15 656	297	60	12	20	306	13 533	266	32	8	-
Fajardo Municipio	4 487	16 381	3 252	899	260	76	3 025	15 249	2 476	480	61	8
Fajardo barrio-pueblo	1 440	14 888	1 082	253	78	27	1 050	16 141	832	176	34	8
Pueblo Este subbarrio	27	11 688	27	-	-	-	50	13 214	42	8	-	-
Pueblo Norte subbarrio	410	15 547	284	94	25	7	353	16 656	263	76	14	-
Pueblo Oeste subbarrio	496	13 485	401	72	23	-	336	16 016	269	63	4	-
Pueblo Sur subbarrio	64	14 022	58	6	-	-	47	13 472	42	5	-	-
Puerto Real subbarrio	443	18 267	312	81	30	20	264	17 045	216	24	16	8
Guayanilla Municipio	1 712	15 578	1 407	244	34	27	1 056	14 276	930	117	9	-
Guayanilla barrio-pueblo	399	16 250	311	82	6	-	258	13 854	217	35	6	-
Poblado Sitios subbarrio	297	16 343	223	68	6	-	233	13 698	192	35	6	-
Pueblo subbarrio	102	16 094	88	14	-	-	25	15 750	25	-	-	-
Humacao Municipio	5 451	16 981	3 811	1 156	331	153	3 836	14 348	3 224	464	132	16
Humacao barrio-pueblo	385	22 366	218	123	44	-	267	17 629	178	89	-	-
San Francisco subbarrio	240	24 706	122	91	27	-	143	17 961	104	39	-	-
San Juan subbarrio	5	18 750	5	-	-	-	-	-	-	-	-	-
Santiago subbarrio	40	16 875	22	11	7	-	43	13 173	31	12	-	-
Santo Domingo subbarrio	100	16 471	69	21	10	-	81	19 375	43	38	-	-
Juana Díaz Municipio	4 408	14 358	3 636	631	141	-	2 587	14 825	2 363	174	41	9
Juana Díaz barrio-pueblo	265	19 509	192	51	22	-	150	19 583	128	18	4	-
Pueblo Este subbarrio	66	22 375	34	25	7	-	75	21 797	71	-	4	-
Pueblo Norte subbarrio	29	20 139	29	-	-	-	16	35 278	7	9	-	-
Pueblo Oeste subbarrio	107	16 750	80	21	6	-	52	11 852	43	9	-	-
Pueblo Sur subbarrio	63	16 083	49	5	9	-	7	21 250	7	-	-	-
Juncos Municipio	3 480	16 032	2 662	680	91	47	2 373	14 248	2 069	282	22	-
Juncos barrio-pueblo	283	12 039	231	38	14	-	151	15 284	138	13	-	-
Pueblo Norte subbarrio	113	13 672	96	17	-	-	68	16 250	63	5	-	-
Pueblo Sur subbarrio	170	11 542	135	21	14	-	83	12 399	75	8	-	-
Manatí Municipio	4 447	16 781	3 079	976	322	70	2 568	16 327	1 932	500	113	23
Manatí barrio-pueblo	527	13 842	389	97	37	4	337	14 899	277	51	9	-
Pueblo Poniente subbarrio	105	13 875	69	16	20	-	76	15 000	65	11	-	-
Pueblo Saliente subbarrio	422	13 836	320	81	17	4	261	14 850	212	40	9	-
Maunabo Municipio	804	14 588	663	132	9	-	525	12 558	449	76	-	-
Maunabo barrio-pueblo	45	12 431	36	-	9	-	26	15 357	19	7	-	-
Pueblo Este subbarrio	32	21 154	23	-	9	-	26	15 357	19	7	-	-
Pueblo Oeste subbarrio	13	10 469	13	-	-	-	-	-	-	-	-	-
Mayagüez Municipio	8 643	15 522	6 119	1 443	878	203	5 198	14 710	4 272	730	144	52
Mayagüez barrio-pueblo	1 821	13 048	1 437	282	87	15	1 222	12 784	1 102	89	9	22
Candelaria subbarrio	182	30 000	78	47	45	12	114	18 056	92	6	6	10
Cárcel subbarrio	711	13 317	568	111	29	3	510	13 138	458	46	-	6
Marina Meridional subbarrio	312	11 522	282	26	4	-	193	11 613	186	4	3	-
Marina Septentrional subbarrio	156	11 727	132	20	4	-	90	16 406	65	19	-	6
Río subbarrio	198	13 816	131	62	5	-	132	12 059	118	14	-	-
Salud subbarrio	262	13 125	246	16	-	-	183	12 465	183	-	-	-
Ponce Municipio	16 941	16 903	12 065	3 373	1 143	360	10 700	15 626	9 049	1 284	252	115
Canas Urbano barrio	1 959	17 635	1 461	355	116	27	1 545	16 889	1 248	254	29	14
Baldorioty de Castro subbarrio	993	18 131	722	181	67	23	812	15 940	672	126	-	14
Clausells subbarrio	360	15 565	294	59	7	-	247	17 760	203	44	-	-
Reparada subbarrio	606	17 738	445	115	42	4	486	18 390	373	84	29	-
Sabana Grande Municipio	2 158	16 348	1 653	395	102	8	1 538	13 867	1 405	101	27	5
Sabana Grande barrio-pueblo	140	13 864	112	28	-	-	138	13 438	132	6	-	-
Pueblo Norte subbarrio	72	13 269	56	16	-	-	54	11 458	48	6	-	-
Pueblo Sud subbarrio	68	14 722	56	12	-	-	84	15 000	84	-	-	-
Salinas Municipio	2 522	13 320	2 103	320	88	11	1 458	14 639	1 212	206	33	7
Aguirre barrio	1 112	13 858	907	137	57	11	719	15 547	593	113	13	-
Aguirre (Rural) subbarrio	847	14 162	678	101	57	11	536	15 594	446	77	13	-
Central Aguirre subbarrio	145	11 840	115	30	-	-	135	16 397	104	31	-	-
Coquí subbarrio	98	14 659	92	6	-	-	41	14 688	36	5	-	-
San Felipe subbarrio	22	11 250	22	-	-	-	7	6 250	7	-	-	-
San Germán Municipio	3 492	14 218	2 630	613	153	96	2 259	14 797	1 956	258	45	-
San Germán barrio-pueblo	282	12 319	218	53	8	3	236	15 714	198	33	5	-
Pueblo Central subbarrio	100	11 389	100	-	-	-	17	23 750	12	-	5	-
Pueblo Occidental subbarrio	104	16 750	59	37	8	-	147	16 094	120	27	-	-
Pueblo Oriental subbarrio	78	13 929	59	16	-	3	72	12 857	66	6	-	-
San Juan Municipio	50 658	21 386	29 034	11 480	7 241	2 903	39 751	18 727	26 699	9 426	3 027	599
Hato Rey Central barrio	2 169	18 520	1 389	517	218	45	1 630	18 873	1 139	379	105	7
Ciudad Nueva subbarrio	302	25 000	151	91	40	20	259	20 793	185	60	7	7
Floral Park subbarrio	253	20 625	148	81	18	6	137	15 125	123	14	-	-
Las Monjas subbarrio	834	19 120	492	201	128	13	611	24 103	322	226	63	-
Quintana subbarrio	780	15 563	598	144	32	6	623	15 133	509	79	35	-
Hato Rey Norte barrio	2 176	28 049	941	756	356	123	2 153	25 342	1 053	798	259	43
Eleanor Roosevelt subbarrio	714	23 026	372	250	64	28	635	22 200	340	190	96	9
El Vedado subbarrio	440	36 667	145	161	94	40	445	23 495	252	132	54	7
Martín Peña subbarrio	919	32 321	337	338	189	55	1 017	28 064	405	476	109	27
Puerto Nuevo subbarrio	103	11 343	87	7	9	-	56	11 563	56	-	-	-
Hato Rey Sur barrio	1 359	21 215	758	331	216	54	1 339	19 409	850	339	110	40
Bella Vista subbarrio	348	27 386	153	101	69	25	360	30 813	135	173	45	7
Hyde Park subbarrio	593	27 917	281	152	140	20	684	17 316	476	110	65	33
La 37 subbarrio	117	12 406	76	34	7	-	92	9 483	79	13	-	-

Table 12. **Earnings in 1999 of Full-Time, Year-Round Workers, by Sex: 2000**—Con.

[Data based on a sample (except Tables 65-68). For information on confidentiality protection, coverage, sampling error, and nonsampling error, see Appendix G.
For location of definitions, see "How to Use This Census Report"]

Puerto Rico Municipio Municipio Subdivision and Place Subbarrio	Male						Female					
			Earnings in 1999						Earnings in 1999			
	Workers with earnings	Median earnings in 1999 (dollars)	$1 to $24,999 or loss	$25,000 to $49,999	$50,000 to $99,999	$100,000 or more	Workers with earnings	Median earnings in 1999 (dollars)	$1 to $24,999 or loss	$25,000 to $49,999	$50,000 to $99,999	$100,000 or more
SUBBARRIO—Con.												
San Juan Municipio—Con.												
Hato Rey Sur barrio—Con.												
Santa Rita subbarrio	301	11 632	248	44	-	9	203	16 287	160	43	-	-
Oriente barrio	2 892	13 346	2 364	436	83	9	2 246	12 906	1 897	255	68	26
Borinquen subbarrio	96	11 481	92	4	-	-	54	11 625	47	-	7	-
López Sicardó subbarrio	1 023	16 444	754	218	51	-	995	14 360	779	163	44	9
San José subbarrio	1 773	12 353	1 518	214	32	9	1 197	12 265	1 071	92	17	17
Pueblo barrio	1 169	14 968	936	124	84	25	774	12 325	710	41	19	4
Buen Consejo subbarrio	272	15 893	246	26	-	-	136	11 429	127	9	-	-
Capetillo subbarrio	343	13 239	320	-	6	17	203	10 984	203	-	-	-
Monte Rey subbarrio	269	35 750	107	76	78	8	202	17 458	158	32	12	-
Río Piedras Antiguo subbarrio	67	10 542	67	-	-	-	37	13 224	37	-	-	-
Ubarri subbarrio	55	15 446	51	4	-	-	57	11 767	46	-	7	4
Venezuela subbarrio	163	11 962	145	18	-	-	139	11 505	139	-	-	-
San Juan Antiguo barrio	644	27 339	293	168	84	99	649	23 340	367	195	72	15
Ballajá subbarrio	-	-	-	-	-	-	-	-	-	-	-	-
Catedral subbarrio	52	50 938	7	16	21	8	66	26 875	24	23	19	-
Marina subbarrio	34	17 115	19	6	-	9	61	20 938	38	23	-	-
Mercado subbarrio	105	25 461	49	32	16	8	151	25 813	69	59	15	8
Puerta de Tierra subbarrio	153	20 288	94	28	9	22	152	17 105	106	14	25	7
San Cristóbal subbarrio	199	26 146	94	44	17	44	109	23 125	77	26	6	-
San Francisco subbarrio	101	36 023	30	42	21	8	110	28 333	53	50	7	-
Santurce barrio	11 142	19 766	6 841	2 209	1 405	687	7 263	16 553	5 031	1 584	519	129
Alto del Cabro subbarrio	249	14 485	181	25	31	12	106	14 688	82	20	4	-
Bayola subbarrio	94	22 857	59	26	9	-	69	22 232	43	26	-	-
Bolívar subbarrio	127	15 972	107	20	-	-	73	13 250	40	26	-	7
Buenos Aires subbarrio	92	23 906	53	26	-	13	71	17 750	54	11	-	6
Campo Alegre subbarrio	85	28 047	39	36	10	-	76	29 688	31	45	-	-
Chícharo subbarrio	83	9 567	83	-	-	-	66	15 417	57	9	-	-
Condadito subbarrio	79	12 663	68	11	-	-	94	19 808	72	22	-	-
Condado subbarrio	1 294	47 750	346	319	409	220	762	31 136	336	276	123	27
Figueroa subbarrio	189	15 164	145	38	6	-	57	11 343	50	7	-	-
Gandul subbarrio	121	12 473	85	36	-	-	93	13 516	69	14	-	10
Herrera subbarrio	253	14 191	205	37	11	-	142	10 574	142	-	-	-
Hipódromo subbarrio	128	22 619	84	12	15	17	182	20 345	140	32	10	-
Hoare subbarrio	-	-	-	-	-	-	-	-	-	-	-	-
Isla Grande subbarrio	80	16 750	67	13	-	-	62	18 036	42	20	-	-
Las Casas subbarrio	413	10 838	368	26	13	6	339	11 015	339	-	-	-
Las Marías subbarrio	227	45 313	63	70	65	29	166	18 300	130	11	25	-
Las Palmas subbarrio	183	13 250	160	16	7	-	121	11 781	121	-	-	-
La Zona subbarrio	152	11 534	132	13	7	-	64	10 875	64	-	-	-
Loíza subbarrio	294	14 405	265	29	-	-	174	13 571	158	16	-	-
Machuchal subbarrio	150	15 147	108	30	12	-	120	12 262	93	27	-	-
María Moczó subbarrio	238	13 438	211	27	-	-	198	11 204	170	28	-	-
Marruecos subbarrio	-	-	-	-	-	-	-	-	-	-	-	-
Martín Peña subbarrio	80	11 875	70	10	-	-	13	13 750	13	-	-	-
Melilla subbarrio	95	15 893	95	-	-	-	73	10 850	73	-	-	-
Merhoff subbarrio	189	10 896	181	8	-	-	168	13 750	157	11	-	-
Minillas subbarrio	230	34 688	86	56	69	19	111	23 958	58	46	-	7
Miramar subbarrio	1 026	31 542	329	369	261	67	802	28 611	311	347	128	16
Monteflores subbarrio	275	20 750	185	60	30	-	239	14 583	166	59	14	-
Obrero subbarrio	1 136	14 080	967	127	36	6	579	11 274	518	28	27	6
Ocean Park subbarrio	469	29 519	203	153	95	18	279	19 479	154	89	36	-
Parque subbarrio	730	42 279	175	207	164	184	468	26 458	220	144	61	43
Pozo del Hato subbarrio	43	18 750	35	-	8	-	15	17 344	8	7	-	-
Pulguero subbarrio	152	17 500	103	40	-	9	107	20 515	74	33	-	-
Sagrado Corazón subbarrio	260	28 750	113	61	65	21	146	17 778	107	12	27	-
San Juan Moderno subbarrio	129	35 054	64	44	12	9	138	33 750	59	39	40	-
San Mateo subbarrio	264	30 395	108	99	35	22	248	24 141	135	89	24	-
Seboruco subbarrio	289	16 705	245	27	17	-	91	11 518	91	-	-	-
Shanghai subbarrio	539	12 853	450	71	18	-	351	11 827	320	31	-	-
Tras Talleres subbarrio	254	13 581	235	11	-	8	184	12 412	176	8	-	-
Villa Palmeras subbarrio	250	15 313	203	24	-	23	82	10 610	82	-	-	-
Universidad barrio	242	21 389	136	47	46	13	198	20 000	125	73	-	-
Amparo subbarrio	-	-	-	-	-	-	-	-	-	-	-	-
Auxilio Mutuo subbarrio	100	32 917	49	23	15	13	88	35 750	34	54	-	-
Institución subbarrio	23	65 208	-	11	12	-	11	14 792	6	5	-	-
Valencia subbarrio	119	15 125	87	13	19	-	99	12 902	85	14	-	-
San Sebastián Municipio	3 535	14 285	2 838	496	156	45	1 915	12 806	1 701	152	51	11
San Sebastián barrio-pueblo	88	13 462	73	15	-	-	24	8 750	24	-	-	-
Norzagaray subbarrio	47	13 958	39	8	-	-	12	13 750	12	-	-	-
Urréjola subbarrio	41	13 036	34	7	-	-	12	8 750	12	-	-	-
Yauco Municipio	4 228	14 814	3 250	690	252	36	2 555	14 119	2 294	206	45	10
Yauco barrio-pueblo	288	12 875	239	42	7	-	120	13 357	96	12	12	-
Pueblo Norte subbarrio	239	12 015	221	18	-	-	61	12 548	61	-	-	-
Pueblo Sud subbarrio	49	27 321	18	24	7	-	59	18 281	35	12	12	-

Table 13. **Household Income in 1999: 2000**

[Data based on a sample (except Tables 65-68). For information on confidentiality protection, coverage, sampling error, and nonsampling error, see Appendix G.
For location of definitions, see "How to Use This Census Report"]

Puerto Rico **Municipio** **Municipio Subdivision** **Place**	Total households	Median income in 1999 (dollars)	Household income in 1999: Less than $10,000	$10,000 to $24,999	$25,000 to $49,999	$50,000 to $74,999	$75,000 to $99,999	$100,000 to $149,999	$150,000 to $199,999	$200,000 or more	Percent of households with income in 1999 of $100,000 or more
Puerto Rico	**1 261 816**	**14 412**	**468 223**	**415 147**	**251 156**	**72 085**	**25 504**	**17 441**	**4 525**	**7 735**	**2.4**
Adjuntas Municipio	5 915	9 888	2 977	1 981	745	76	54	31	31	20	1.4
Adjuntas barrio-pueblo	1 671	11 808	727	584	268	32	10	14	16	20	3.0
Adjuntas zona urbana (part)	1 671	11 808	727	584	268	32	10	14	16	20	3.0
Capáez barrio	296	10 593	134	102	35	15	-	6	4	-	3.4
Garzas barrio	269	7 026	153	90	22	-	4	-	-	-	-
Guayabo Dulce barrio	25	17 969	11	8	6	-	-	-	-	-	-
Guayo barrio	289	9 293	151	95	37	-	-	-	6	-	2.1
Guilarte barrio	330	7 250	192	101	31	-	6	-	-	-	-
Juan González barrio	245	10 265	119	88	34	4	-	-	-	-	-
Limaní barrio	110	10 357	54	43	13	-	-	-	-	-	-
Pellejas barrio	208	9 079	111	91	6	-	-	-	-	-	-
Portillo barrio	145	3 005	123	22	-	-	-	-	-	-	-
Portugués barrio	178	6 359	123	31	19	-	-	-	5	-	2.8
Saltillo barrio	788	11 175	339	310	120	7	7	5	-	-	0.6
Tanamá barrio	232	6 397	141	51	27	6	7	-	-	-	-
Vegas Abajo barrio	136	7 159	83	27	20	-	-	6	-	-	4.4
Adjuntas zona urbana (part)	-	-	-	-	-	-	-	-	-	-	(X)
Vegas Arriba barrio	316	6 792	183	100	26	-	7	-	-	-	-
Yahuecas barrio	483	10 729	231	181	53	5	13	-	-	-	-
Yayales barrio	194	9 479	102	57	28	7	-	-	-	-	-
Aguada Municipio	13 529	11 384	6 013	4 807	2 064	365	144	69	13	54	1.0
Aguada barrio-pueblo	679	9 468	358	226	63	10	6	5	5	6	2.4
Aguada zona urbana (part)	662	9 224	358	215	57	10	6	5	5	6	2.4
Asomante barrio	1 053	12 397	422	344	199	58	13	10	-	7	1.6
Aguada zona urbana (part)	155	28 188	24	41	49	23	13	5	-	-	3.2
Atalaya barrio	863	8 264	494	270	74	5	11	-	-	9	1.0
Carrizal barrio	327	13 589	125	133	51	5	8	5	-	-	1.5
Cerro Gordo barrio	826	7 098	511	238	60	5	5	-	-	7	0.8
Cruces barrio	534	15 192	183	201	117	19	9	5	-	-	0.9
Espinar barrio	561	13 493	225	173	138	17	-	8	-	-	1.4
Guanábano barrio	285	13 259	74	156	39	8	-	8	-	-	2.8
Luyando comunidad (part)	227	12 021	65	120	34	8	-	-	-	-	-
Guaniquilla barrio	964	10 783	456	334	137	28	9	-	-	-	-
Aguada zona urbana (part)	132	9 286	76	48	8	-	-	-	-	-	-
Guayabo barrio	994	14 500	314	414	171	55	25	7	8	-	1.5
Aguada zona urbana (part)	379	14 441	127	141	96	10	5	-	-	-	-
Jagüey barrio	635	8 791	347	174	114	-	-	-	-	-	-
Lagunas barrio	948	11 206	419	355	156	5	5	-	-	8	0.8
Mal Paso barrio	865	12 675	355	310	161	20	5	14	-	-	1.6
Luyando comunidad (part)	109	11 875	50	44	15	-	-	-	-	-	-
Mamey barrio	671	11 644	275	221	142	6	17	-	-	10	1.5
Marías barrio	636	10 648	304	245	56	31	-	-	-	-	-
Naranjo barrio	1 160	10 585	540	465	116	24	8	7	-	-	0.6
Luyando comunidad (part)	726	10 767	336	285	86	12	-	7	-	-	1.0
Piedras Blancas barrio	1 168	13 762	411	439	236	59	23	-	-	-	-
Aguada zona urbana (part)	17	9 250	10	7	-	-	-	-	-	-	-
Río Grande barrio	360	8 077	200	109	34	10	-	-	-	7	1.9
Aguadilla Municipio	22 083	11 476	9 972	6 673	3 720	1 011	324	235	76	72	1.7
Aguacate barrio	538	23 714	162	125	134	67	8	32	6	4	7.8
Aguadilla barrio-pueblo	1 949	7 531	1 174	492	221	28	-	17	-	17	1.7
Aguadilla zona urbana (part)	1 949	7 531	1 174	492	221	28	-	17	-	17	1.7
Arenales barrio	388	14 792	127	158	40	44	14	5	-	-	1.3
Borinquen barrio	2 836	13 083	1 164	863	571	119	54	49	6	10	2.3
Aguadilla zona urbana (part)	1 267	16 227	429	352	320	91	35	29	6	5	3.2
Caimital Alto barrio	1 258	11 591	573	377	209	68	16	8	-	7	1.2
Caimital Bajo barrio	1 832	7 588	1 053	503	252	15	-	-	5	4	0.5
Aguadilla zona urbana (part)	1 172	6 469	747	282	126	8	-	-	5	4	0.8
Camaceyes barrio	4 322	10 341	2 116	1 155	659	238	86	28	28	12	1.6
Aguadilla zona urbana (part)	1 329	7 724	802	317	166	25	14	-	5	-	0.4
Ceiba Alta barrio	201	17 159	71	63	55	-	-	12	-	-	6.0
Ceiba Baja barrio	744	17 756	244	248	130	58	14	30	14	6	6.7
Corrales barrio	2 865	11 755	1 231	1 100	420	83	31	-	-	-	-
Cabán comunidad	1 316	9 545	676	442	174	6	18	-	-	-	-
Guerrero barrio	845	8 986	474	267	88	16	-	-	-	-	-
Rafael Hernández comunidad	503	8 967	280	168	39	16	-	-	-	-	-
Maleza Alta barrio	601	21 068	147	195	129	56	43	19	6	6	5.2
Maleza Baja barrio	838	30 984	121	183	330	130	43	18	7	6	3.7
Montaña barrio	1 390	11 617	587	495	235	52	4	17	-	-	1.2
San Antonio comunidad	791	11 013	357	266	142	19	-	7	-	-	0.9
Palmar barrio	705	10 640	331	249	104	16	5	-	-	-	-
Victoria barrio	771	9 684	397	200	143	21	6	-	4	-	0.5
Aguadilla zona urbana (part)	616	9 265	323	140	122	21	6	-	4	-	0.6
Aguas Buenas Municipio	9 241	12 957	3 706	3 116	1 742	367	150	75	32	53	1.7
Aguas Buenas barrio-pueblo	783	10 625	372	308	84	14	5	-	-	-	-
Aguas Buenas zona urbana (part)	783	10 625	372	308	84	14	5	-	-	-	-
Bairoa barrio	824	10 507	397	252	117	19	27	5	-	7	1.5
Aguas Buenas zona urbana (part)	354	9 227	194	83	39	19	14	5	-	-	1.4
Bayamoncito barrio	584	9 105	326	134	100	24	-	-	-	-	-
Cagüitas barrio	851	11 291	394	294	146	8	9	-	-	-	-
Aguas Buenas zona urbana (part)	-	-	-	-	-	-	-	-	-	-	(X)
Jagüeyes barrio	829	19 915	204	267	192	102	10	29	16	9	6.5
Juan Asencio barrio	860	11 283	391	283	162	16	8	-	-	-	-
Mula barrio	1 117	16 422	378	368	239	69	30	8	9	16	3.0
Mulita barrio	86	11 207	29	38	19	-	-	-	-	-	-
Sonadora barrio	875	17 478	300	253	233	39	17	20	-	13	3.8
Sumidero barrio	2 432	13 095	915	919	450	76	44	13	7	8	1.2
Aguas Buenas zona urbana (part)	400	10 641	190	132	42	11	25	-	-	-	-
Santa Clara comunidad	347	14 609	125	154	55	8	5	-	-	-	-
Aibonito Municipio	8 415	12 725	3 291	2 986	1 617	321	103	37	38	22	1.2
Aibonito barrio-pueblo	1 376	11 144	645	362	298	49	14	5	-	3	0.6
Aibonito zona urbana (part)	1 376	11 144	645	362	298	49	14	5	-	3	0.6
Algarrobo barrio	108	12 500	46	42	14	-	-	-	6	-	5.6

Table 13. **Household Income in 1999: 2000**—Con.

[Data based on a sample (except Tables 65-68). For information on confidentiality protection, coverage, sampling error, and nonsampling error, see Appendix G.
For location of definitions, see "How to Use This Census Report"]

Puerto Rico **Municipio** **Municipio Subdivision** **Place**	Total households	Median income in 1999 (dollars)	Household income in 1999: Less than $10,000	$10,000 to $24,999	$25,000 to $49,999	$50,000 to $74,999	$75,000 to $99,999	$100,000 to $149,999	$150,000 to $199,999	$200,000 or more	Percent of households with income in 1999 of $100,000 or more
Aibonito Municipio—Con.											
Asomante barrio	778	17 386	231	279	148	100	7	7	6	-	1.7
Caonillas barrio	433	12 478	161	186	68	8	-	-	-	10	2.3
Aibonito zona urbana (part)	23	22 292	-	12	11	-	-	-	-	-	-
Cuyón barrio	240	14 688	63	124	12	16	6	-	10	9	7.9
Llanos barrio	2 146	12 158	846	815	404	20	39	6	16	-	1.0
Aibonito zona urbana (part)	1 088	11 345	452	457	169	-	7	-	3	-	0.3
Pasto barrio	1 272	12 595	491	479	249	38	11	4	-	-	0.3
Pastos comunidad	489	9 978	245	196	47	1	-	-	-	-	-
Plata barrio	585	12 923	248	177	118	17	20	5	-	-	0.9
Robles barrio	1 477	13 707	560	522	306	73	6	10	-	-	0.7
Aibonito zona urbana (part)	725	17 250	282	186	206	35	6	10	-	-	1.4
Añasco Municipio	9 401	12 620	3 763	3 484	1 696	272	85	47	25	29	1.1
Añasco barrio-pueblo	471	11 674	198	179	82	7	-	-	-	5	1.1
Añasco zona urbana (part)	471	11 674	198	179	82	7	-	-	-	5	1.1
Añasco Abajo barrio	14	16 250	7	7	-	-	-	-	-	-	-
Añasco Arriba barrio	707	11 613	298	215	131	29	20	6	-	8	2.0
Añasco zona urbana (part)	626	12 738	238	194	131	29	20	6	-	8	2.2
Caguabo barrio	308	15 185	130	115	49	6	-	3	5	-	2.6
Caracol barrio	363	12 697	148	146	57	7	-	-	5	-	1.4
Carreras barrio	1 093	17 295	345	418	239	58	18	7	8	-	1.4
Añasco zona urbana (part)	5	16 250	-	5	-	-	-	-	-	-	-
Espino comunidad (part)	5	11 250	-	5	-	-	-	-	-	-	-
Casey Abajo barrio	48	9 531	27	7	14	-	-	-	-	-	-
Casey Arriba barrio	141	19 327	42	58	41	-	-	-	-	-	-
Cerro Gordo barrio	135	8 068	93	26	16	-	-	-	-	-	-
Cidra barrio	150	10 882	69	58	23	-	-	-	-	-	-
Corcovada barrio	212	10 500	105	66	41	-	-	-	-	-	-
Dagüey barrio	543	15 243	170	209	120	37	7	-	-	-	-
Añasco zona urbana (part)	325	18 229	62	142	77	37	7	-	-	-	-
Espino barrio	514	12 071	199	212	94	9	-	-	-	-	-
Espino comunidad (part)	439	11 865	171	196	63	9	-	-	-	-	-
Hatillo barrio	401	12 106	139	186	73	-	3	-	-	-	-
La Playa comunidad (part)	126	14 167	38	61	24	-	3	-	-	-	-
Humatas barrio	141	10 066	70	51	20	-	-	-	-	-	-
Marías barrio	1 510	12 972	611	590	233	33	12	25	-	6	2.1
Añasco zona urbana (part)	715	14 099	293	226	155	23	7	11	-	-	1.5
Las Marías comunidad	600	11 602	259	273	45	10	5	8	-	-	1.3
Miraflores barrio	258	12 625	85	123	38	-	8	-	-	4	1.6
Ovejas barrio	529	10 398	254	183	71	15	-	6	-	-	1.1
Piñales barrio	656	16 987	205	212	167	48	17	-	7	-	1.1
La Playa comunidad (part)	-	-	-	-	-	-	-	-	-	-	(X)
Playa barrio	597	9 806	303	160	128	6	-	-	-	-	-
La Playa comunidad (part)	597	9 806	303	160	128	6	-	-	-	-	-
Quebrada Larga barrio	453	10 844	213	182	44	8	-	-	-	6	1.3
Río Arriba barrio	69	12 153	19	41	-	9	-	-	-	-	-
Río Cañas barrio	88	12 115	33	40	15	-	-	-	-	-	-
Arecibo Municipio	34 225	12 496	14 247	11 058	6 338	1 771	387	229	62	133	1.2
Arecibo barrio-pueblo	3 935	8 462	2 173	966	528	172	42	18	8	28	1.4
Arecibo zona urbana (part)	3 935	8 462	2 173	966	528	172	42	18	8	28	1.4
Arenalejos barrio	1 042	12 404	471	306	190	55	9	4	-	7	1.1
Bajadero comunidad (part)	821	10 327	405	218	164	25	9	-	-	-	-
Arrozal barrio	391	8 257	222	149	15	-	5	-	-	-	-
Cambalache barrio	25	67 679	-	5	-	14	6	-	-	-	-
Arecibo zona urbana (part)	6	90 957	-	-	-	-	6	-	-	-	-
Carreras barrio	425	9 129	224	116	67	18	-	-	-	-	-
Bajadero comunidad (part)	16	13 750	8	-	8	-	-	-	-	-	-
Domingo Ruíz barrio	1 206	11 250	561	359	234	52	-	-	-	-	-
Bajadero comunidad (part)	520	9 167	277	134	89	20	-	-	-	-	-
Dominguito barrio	1 711	13 993	590	641	350	100	6	24	-	-	1.4
Arecibo zona urbana (part)	1 081	13 290	390	402	218	56	6	9	-	-	0.8
Esperanza barrio	657	11 297	301	222	108	15	6	5	-	-	0.8
Factor barrio	2 266	16 250	780	730	571	136	22	17	-	10	1.2
Animas comunidad	492	9 964	247	139	80	15	6	-	-	5	1.0
Garrochales barrio	861	11 680	368	297	144	26	12	6	-	8	1.6
Hato Abajo barrio	8 074	15 441	2 885	2 587	1 697	635	176	60	16	18	1.2
Arecibo zona urbana (part)	8 074	15 441	2 885	2 587	1 697	635	176	60	16	18	1.2
Hato Arriba barrio	2 691	15 300	970	901	524	187	44	38	12	15	2.4
Arecibo zona urbana (part)	2 691	15 300	970	901	524	187	44	38	12	15	2.4
Hato Viejo barrio	676	11 938	276	264	129	7	-	-	-	-	-
Islote barrio	2 106	10 548	1 000	739	289	53	5	-	9	11	0.9
Arecibo zona urbana (part)	941	10 793	434	348	125	25	5	-	-	4	0.4
Miraflores barrio	1 513	9 978	758	516	194	34	5	6	-	-	0.4
Río Arriba barrio	343	11 488	159	115	54	8	7	-	-	-	-
Sabana Hoyos barrio	3 466	12 375	1 467	1 177	625	128	11	28	12	18	1.7
La Alianza comunidad	698	10 982	338	191	125	29	-	5	-	10	2.1
Sabana Hoyos comunidad	610	14 423	240	202	108	28	11	14	7	-	3.4
Santana barrio	1 701	17 713	548	551	469	67	20	23	5	18	2.7
Tanamá barrio	1 136	12 256	494	417	150	64	11	-	-	-	-
Arecibo zona urbana (part)	725	12 877	302	296	74	53	-	-	-	-	-
Arroyo Municipio	6 160	11 484	2 753	2 161	1 047	119	23	25	17	15	0.9
Ancones barrio	1 208	9 840	614	396	184	4	-	-	10	-	0.8
Buena Vista comunidad	629	9 458	334	205	90	-	-	-	-	-	-
Palmas comunidad (part)	332	11 417	149	114	65	4	-	-	-	-	-
Arroyo barrio-pueblo	571	9 774	292	185	71	14	4	5	-	-	0.9
Arroyo zona urbana (part)	571	9 774	292	185	71	14	4	5	-	-	0.9
Guásimas barrio	1 285	15 881	455	427	324	61	3	-	-	15	1.2
Arroyo zona urbana (part)	1 243	16 004	431	417	316	61	3	-	-	15	1.2
Palmas barrio	1 330	13 090	556	483	235	31	11	7	7	-	1.1
Arroyo zona urbana (part)	569	15 032	217	205	134	13	-	-	-	-	-
Palmas comunidad (part)	463	6 513	294	125	37	7	-	-	-	-	-
Pitahaya barrio	1 151	11 280	512	467	145	9	5	13	-	-	1.1
Arroyo zona urbana (part)	117	13 456	52	54	11	-	-	-	-	-	-
Yaurel barrio	615	9 491	324	203	88	-	-	-	-	-	-
Yaurel comunidad	474	9 764	242	179	53	-	-	-	-	-	-

Table 13. **Household Income in 1999: 2000**—Con.

[Data based on a sample (except Tables 65-68). For information on confidentiality protection, coverage, sampling error, and nonsampling error, see Appendix G.
For location of definitions, see "How to Use This Census Report"]

Puerto Rico **Municipio** **Municipio Subdivision** **Place**	Total households	Median income in 1999 (dollars)	Household income in 1999: Less than $10,000	$10,000 to $24,999	$25,000 to $49,999	$50,000 to $74,999	$75,000 to $99,999	$100,000 to $149,999	$150,000 to $199,999	$200,000 or more	Percent of households with income in 1999 of $100,000 or more
Barceloneta Municipio	7 508	11 706	3 348	2 485	1 316	226	43	29	14	47	1.2
Barceloneta barrio-pueblo	79	5 990	61	5	5	-	8	-	-	-	-
Barceloneta zona urbana (part)	79	5 990	61	5	5	-	8	-	-	-	-
Florida Afuera barrio	4 420	11 647	1 986	1 502	706	131	31	21	14	29	1.4
Barceloneta zona urbana (part)	962	9 860	488	310	128	21	10	-	-	5	0.5
Búfalo comunidad	399	11 276	175	165	45	6	-	-	-	8	2.0
Imbéry comunidad	1 013	11 602	461	345	170	29	-	8	-	-	0.8
Tiburones comunidad (part)	233	11 118	108	65	55	5	-	-	-	-	-
Garrochales barrio	1 754	12 098	757	550	374	73	-	-	-	-	-
Barceloneta zona urbana (part)	118	5 875	78	30	5	5	-	-	-	-	-
Garrochales comunidad	445	10 795	212	117	100	16	-	-	-	-	-
Tiburones comunidad (part)	-	-	-	-	-	-	-	-	-	-	(X)
Palmas Altas barrio	1 255	11 864	544	428	231	22	4	8	-	18	2.1
Barceloneta zona urbana (part)	325	9 188	169	96	33	11	-	8	-	8	4.9
Barranquitas Municipio	8 654	11 322	3 878	3 013	1 432	226	60	29	-	16	0.5
Barrancas barrio	1 546	10 419	740	500	229	67	10	-	-	-	-
Barranquitas barrio-pueblo	1 006	9 149	535	317	95	33	14	12	-	-	1.2
Barranquitas zona urbana	1 006	9 149	535	317	95	33	14	12	-	-	1.2
Cañabón barrio	631	14 740	240	211	152	17	6	5	-	-	0.8
Helechal barrio	1 231	12 600	487	535	190	7	6	6	-	-	0.5
Honduras barrio	647	12 775	260	242	117	16	12	-	-	-	-
Palo Hincado barrio	1 158	10 076	576	350	217	15	-	-	-	-	-
Quebrada Grande barrio	916	10 438	444	343	100	14	-	6	-	9	1.6
Quebradillas barrio	1 519	13 180	596	515	332	57	12	-	-	7	0.5
Bayamón Municipio	73 632	19 861	19 765	24 303	19 685	6 259	1 874	1 202	224	320	2.4
Bayamón barrio-pueblo	2 012	8 676	1 105	672	141	49	9	19	11	6	1.8
Bayamón zona urbana (part)	2 012	8 676	1 105	672	141	49	9	19	11	6	1.8
Buena Vista barrio	4 843	16 791	1 499	1 694	1 172	347	60	65	-	6	1.5
Bayamón zona urbana (part)	3 184	16 352	983	1 124	781	211	45	40	-	-	1.3
Cerro Gordo barrio	11 526	20 235	2 696	4 234	3 290	827	241	145	36	57	2.1
Bayamón zona urbana (part)	11 526	20 235	2 696	4 234	3 290	827	241	145	36	57	2.1
Dajaos barrio	826	15 348	228	358	156	56	-	21	-	7	3.4
Guaraguao Abajo barrio	2 558	24 688	512	780	900	280	35	36	-	15	2.0
Bayamón zona urbana (part)	1 703	30 396	176	488	714	259	30	36	-	-	2.1
Guaraguao Arriba barrio	495	12 780	185	207	70	16	17	-	-	-	-
Hato Tejas barrio	15 096	22 859	3 477	4 595	4 158	1 669	658	433	50	56	3.6
Bayamón zona urbana (part)	15 096	22 859	3 477	4 595	4 158	1 669	658	433	50	56	3.6
Juan Sánchez barrio	8 288	25 992	1 794	2 162	2 473	1 117	380	240	73	49	4.4
Bayamón zona urbana (part)	8 288	25 992	1 794	2 162	2 473	1 117	380	240	73	49	4.4
Minillas barrio	14 724	19 360	4 030	5 019	3 987	1 123	284	168	37	76	1.9
Bayamón zona urbana (part)	14 724	19 360	4 030	5 019	3 987	1 123	284	168	37	76	1.9
Nuevo barrio	732	15 233	236	305	165	18	-	-	-	8	1.1
Pájaros barrio	10 744	17 475	3 323	3 610	2 834	687	173	71	11	35	1.1
Bayamón zona urbana (part)	10 744	17 475	3 323	3 610	2 834	687	173	71	11	35	1.1
Santa Olaya barrio	1 788	12 813	680	667	339	70	17	4	6	5	0.8
Bayamón zona urbana (part)	-	-	-	-	-	-	-	-	-	-	(X)
Cabo Rojo Municipio	17 154	13 580	6 496	6 235	3 113	757	258	152	43	100	1.7
Bajura barrio	787	13 520	299	316	120	29	-	13	-	10	2.9
Cabo Rojo zona urbana (part)	468	16 827	138	201	103	26	-	-	-	-	-
Monte Grande comunidad (part)	223	11 641	101	79	17	3	-	13	-	10	10.3
Boquerón barrio	1 882	14 413	619	748	322	106	64	13	-	10	1.2
Boqueron comunidad (part)	697	12 825	277	256	107	33	17	7	-	-	1.0
Cabo Rojo barrio-pueblo	606	11 111	275	243	65	16	7	-	-	-	-
Cabo Rojo zona urbana (part)	606	11 111	275	243	65	16	7	-	-	-	-
Guanajibo barrio	1 256	15 289	420	460	244	85	39	3	-	5	0.6
Llanos Costa barrio	1 294	12 007	586	449	203	31	2	13	-	10	1.8
Pole Ojea comunidad	692	9 337	368	237	85	-	2	-	-	-	-
Llanos Tuna barrio	2 195	11 133	1 001	777	311	82	-	5	-	19	1.1
Betances comunidad	308	11 452	136	107	44	21	-	-	-	-	-
Miradero barrio	5 011	16 300	1 533	1 926	1 162	202	92	55	21	20	1.9
Cabo Rojo zona urbana (part)	1 618	21 332	321	642	446	99	61	28	7	14	3.0
Puerto Real comunidad	1 999	12 845	737	836	381	33	6	6	-	-	0.3
Monte Grande barrio	2 325	10 195	1 147	688	351	73	13	23	13	17	2.3
Cabo Rojo zona urbana (part)	1 025	11 236	469	288	151	59	13	23	13	9	4.4
Monte Grande comunidad (part)	444	11 889	188	138	106	4	-	-	-	8	1.8
Pedernales barrio	1 798	14 784	616	628	335	133	41	27	9	9	2.5
Boqueron comunidad (part)	93	25 083	26	20	23	5	5	5	9	-	15.1
Cabo Rojo zona urbana (part)	333	27 532	58	108	73	66	22	6	-	-	1.8
Caguas Municipio	46 974	16 522	15 549	15 104	10 847	3 417	1 100	617	127	213	2.0
Bairoa barrio	6 064	21 902	1 607	1 661	1 488	775	292	151	22	68	4.0
Bairoa comunidad	749	9 960	376	252	105	5	6	-	-	5	0.7
Caguas zona urbana (part)	4 647	26 855	999	1 208	1 284	709	247	131	22	47	4.3
Beatriz barrio	1 469	13 835	546	532	320	40	10	14	-	7	1.4
Borinquen barrio	2 001	12 762	759	751	357	105	20	5	4	-	0.4
Caguas barrio-pueblo	8 909	13 538	3 585	2 823	1 735	473	152	86	31	24	1.6
Caguas zona urbana (part)	8 909	13 538	3 585	2 823	1 735	473	152	86	31	24	1.6
Cañabón barrio	1 939	22 909	392	667	531	250	39	46	14	-	3.1
Caguas zona urbana (part)	1 296	23 000	197	511	358	156	28	32	14	-	3.5
Cañaboncito barrio	9 501	16 910	3 068	3 034	2 426	612	197	137	17	10	1.7
Caguas zona urbana (part)	6 653	18 141	2 073	2 058	1 810	440	146	108	12	6	1.9
Río Cañas barrio	3 428	18 669	996	1 059	659	291	196	122	31	74	6.6
San Antonio barrio	836	13 384	313	294	173	33	23	-	-	-	-
San Salvador barrio	1 079	10 372	520	378	146	26	-	9	-	-	0.8
Tomás de Castro barrio	6 482	19 451	1 710	2 231	1 919	505	84	20	8	5	0.5
Caguas zona urbana (part)	4 271	19 467	1 069	1 606	1 231	311	41	-	8	5	0.3
Turabo barrio	5 266	14 192	2 053	1 674	1 093	307	87	27	-	25	1.0
Caguas zona urbana (part)	4 716	14 100	1 880	1 446	1 015	257	79	21	-	18	0.8
Camuy Municipio	11 457	13 168	4 446	4 394	1 934	383	180	73	5	42	1.0
Abra Honda barrio	735	14 011	273	262	162	23	15	-	-	-	-
Camuy barrio-pueblo	518	7 788	282	178	52	-	-	6	-	-	1.2
Camuy zona urbana (part)	518	7 788	282	178	52	-	-	6	-	-	1.2
Camuy Arriba barrio	928	11 990	425	278	155	35	22	-	-	13	1.4
Piedra Gorda comunidad (part)	418	8 875	227	128	36	14	-	-	-	13	3.1

Table 13. **Household Income in 1999: 2000**—Con.

[Data based on a sample (except Tables 65-68). For information on confidentiality protection, coverage, sampling error, and nonsampling error, see Appendix G.
For location of definitions, see "How to Use This Census Report"]

Puerto Rico **Municipio** **Municipio Subdivision** **Place**	Total households	Median income in 1999 (dollars)	Household income in 1999: Less than $10,000	$10,000 to $24,999	$25,000 to $49,999	$50,000 to $74,999	$75,000 to $99,999	$100,000 to $149,999	$150,000 to $199,999	$200,000 or more	Percent of households with income in 1999 of $100,000 or more
Camuy Municipio—Con.											
Cibao barrio	404	9 661	210	149	33	12	-	-	-	-	-
Ciénagas barrio	497	15 587	188	156	98	18	12	13	-	12	5.0
Membrillo barrio	1 168	13 835	453	410	213	54	25	13	-	-	1.1
Piedra Gorda barrio	532	12 389	223	221	45	25	12	6	-	-	1.1
Piedra Gorda comunidad (part)	157	14 792	56	76	7	14	4	-	-	-	-
Puente barrio	3 023	14 907	960	1 229	637	120	47	19	-	11	1.0
Camuy zona urbana (part)	1 018	12 635	395	396	170	25	14	13	-	5	1.8
Puertos barrio	452	9 800	230	162	43	6	-	5	-	6	2.4
Quebrada barrio	1 204	11 239	543	495	107	37	6	11	5	-	1.3
Quebrada comunidad	359	9 158	196	143	15	-	-	5	-	-	1.4
Santiago barrio	172	10 461	79	85	-	8	-	-	-	-	-
Yeguada barrio	812	14 615	255	341	180	10	26	-	-	-	-
Zanja barrio	1 012	14 734	325	428	209	35	15	-	-	-	-
Canóvanas Municipio	13 476	13 034	5 364	4 866	2 449	541	140	53	25	38	0.9
Canóvanas barrio	5 423	12 316	2 315	1 959	868	204	42	15	-	20	0.6
Canóvanas zona urbana (part)	1 197	18 866	349	430	333	65	12	8	-	-	0.7
San Isidro comunidad	2 466	11 173	1 126	1 033	248	44	3	-	-	12	0.5
Canóvanas barrio-pueblo	1 395	21 696	410	399	448	101	25	-	-	12	0.9
Canóvanas zona urbana (part)	1 395	21 696	410	399	448	101	25	-	-	12	0.9
Cubuy barrio	495	11 891	218	144	84	28	5	12	4	-	3.2
Benítez comunidad (part)	216	11 563	98	50	45	11	-	12	-	-	5.6
Hato Puerco barrio	2 316	13 741	837	827	470	120	33	15	14	-	1.3
Campo Rico comunidad	934	11 438	398	385	89	12	27	15	8	-	2.5
Lomas barrio	1 721	11 180	793	600	235	47	29	11	-	6	1.0
Benítez comunidad (part)	200	15 119	63	84	27	18	8	-	-	-	-
Lomas comunidad	294	13 750	120	106	41	11	10	-	-	6	2.0
Torrecilla Alta barrio	2 126	13 042	791	937	344	41	6	-	7	-	0.3
Santa Bárbara comunidad	1 565	11 624	661	666	187	38	6	-	7	-	0.4
Carolina Municipio	63 611	21 236	15 780	20 442	17 727	5 966	1 999	1 049	245	403	2.7
Barrazas barrio	1 272	15 335	441	469	281	46	11	18	-	6	1.9
Cacao barrio	1 071	16 947	339	390	251	68	8	10	-	5	1.4
Carolina zona urbana (part)	-	-	-	-	-	-	-	-	-	-	(X)
Cangrejo Arriba barrio	8 414	29 234	1 450	2 324	2 336	1 127	445	447	145	140	8.7
Carolina zona urbana (part)	8 414	29 234	1 450	2 324	2 336	1 127	445	447	145	140	8.7
Canovanillas barrio	3 251	24 704	598	1 046	970	434	140	52	4	7	1.9
Carolina zona urbana (part)	2 716	27 452	450	805	848	422	128	52	4	7	2.3
Carolina barrio-pueblo	476	12 656	213	123	133	7	-	-	-	-	-
Carolina zona urbana (part)	476	12 656	213	123	133	7	-	-	-	-	-
Carruzos barrio	801	14 715	251	354	158	6	-	22	-	10	4.0
Cedro barrio	622	19 250	159	267	128	35	20	4	-	9	2.1
Hoyo Mulas barrio	11 024	21 477	2 671	3 606	3 234	1 110	279	82	13	29	1.1
Carolina zona urbana (part)	11 019	21 487	2 666	3 606	3 234	1 110	279	82	13	29	1.1
Martín González barrio	7 706	19 125	2 262	2 401	2 007	762	144	72	13	45	1.7
Carolina zona urbana (part)	7 706	19 125	2 262	2 401	2 007	762	144	72	13	45	1.7
Sabana Abajo barrio	21 645	20 185	5 625	7 125	6 306	1 556	627	213	52	141	1.9
Carolina zona urbana (part)	21 645	20 185	5 625	7 125	6 306	1 556	627	213	52	141	1.9
San Antón barrio	3 776	19 783	1 032	1 243	907	366	178	32	18	-	1.3
Carolina zona urbana (part)	3 776	19 783	1 032	1 243	907	366	178	32	18	-	1.3
Santa Cruz barrio	596	17 500	155	240	117	38	35	6	-	5	1.8
Trujillo Bajo barrio	2 957	25 734	584	854	899	411	112	91	-	6	3.3
Carolina zona urbana (part)	2 422	24 136	474	775	745	284	62	82	-	-	3.4
Cataño Municipio	9 643	12 852	3 904	2 685	1 561	810	345	262	37	39	3.5
Cataño barrio-pueblo	1 743	10 023	869	628	188	36	-	5	-	17	1.3
Cataño zona urbana (part)	1 743	10 023	869	628	188	36	-	5	-	17	1.3
Palmas barrio	7 900	14 440	3 035	2 057	1 373	774	345	257	37	22	4.0
Cataño zona urbana (part)	7 900	14 440	3 035	2 057	1 373	774	345	257	37	22	4.0
Cayey Municipio	15 623	13 452	5 988	5 503	3 070	622	222	158	18	42	1.4
Beatriz barrio	690	13 958	277	201	193	14	5	-	-	-	-
Cayey barrio-pueblo	5 658	11 986	2 427	1 945	980	175	61	37	7	26	1.2
Cayey zona urbana (part)	5 658	11 986	2 427	1 945	980	175	61	37	7	26	1.2
Cedro barrio	204	9 779	105	58	30	5	-	-	-	6	2.9
Cercadillo barrio	298	11 341	127	117	33	21	-	-	-	-	-
Culebras Alto barrio	15	4 583	9	6	-	-	-	-	-	-	-
Culebras Bajo barrio	117	12 841	57	45	5	10	-	-	-	-	-
Farallón barrio	161	11 449	55	48	46	-	-	12	-	-	7.5
Guavate barrio	466	16 094	158	157	96	38	17	-	-	-	-
Jájome Alto barrio	196	9 300	105	71	13	-	7	-	-	-	-
Jájome Bajo barrio	197	9 635	102	67	11	-	6	11	-	-	5.6
Lapa barrio	65	10 511	28	27	4	6	-	-	-	-	-
Matón Abajo barrio	394	13 776	149	147	52	46	-	-	-	-	-
Matón Arriba barrio	266	12 727	108	96	49	-	-	13	-	-	4.9
Cayey zona urbana (part)	-	-	-	-	-	-	-	-	-	-	(X)
Monte Llano barrio	1 258	18 091	380	390	276	100	65	41	-	6	3.7
Cayey zona urbana (part)	603	10 347	294	185	103	15	-	6	-	-	1.0
Pasto Viejo barrio	190	12 419	65	94	31	-	-	-	-	-	-
Pedro Avila barrio	42	7 000	22	11	9	-	-	-	-	-	-
Piedras barrio	12	6 250	6	6	-	-	-	-	-	-	-
Quebrada Arriba barrio	365	10 923	167	116	82	-	-	-	-	-	-
Rincón barrio	1 791	17 545	497	668	450	104	40	28	-	4	1.8
Cayey zona urbana (part)	-	-	-	-	-	-	-	-	-	-	(X)
Sumido barrio	269	8 906	145	36	71	17	-	-	-	-	-
Toíta barrio	2 055	15 174	657	862	457	60	12	7	-	-	0.3
Cayey zona urbana (part)	769	14 125	276	317	155	16	5	-	-	-	-
Vegas barrio	914	12 500	342	335	182	26	9	9	11	-	2.2
G. L. García comunidad	527	11 503	216	230	66	-	4	-	11	-	2.1
Ceiba Municipio	5 731	16 440	1 814	2 223	1 223	315	65	58	-	33	1.6
Ceiba barrio-pueblo	1 369	12 855	540	527	213	75	-	14	-	-	1.0
Ceiba zona urbana (part)	1 369	12 855	540	527	213	75	-	14	-	-	1.0
Chupacallos barrio	821	12 575	364	302	120	7	11	5	-	12	2.1
Aguas Claras comunidad (part)	640	12 933	268	243	94	7	11	5	-	12	2.7
Ceiba zona urbana (part)	20	45 417	-	8	12	-	-	-	-	-	-
Daguao barrio	68	18 500	6	48	14	-	-	-	-	-	-

Table 13. **Household Income in 1999: 2000**—Con.

[Data based on a sample (except Tables 65-68). For information on confidentiality protection, coverage, sampling error, and nonsampling error, see Appendix G.
For location of definitions, see "How to Use This Census Report"]

Puerto Rico **Municipio** **Municipio Subdivision** **Place**	Total households	Median income in 1999 (dollars)	Household income in 1999: Less than $10,000	$10,000 to $24,999	$25,000 to $49,999	$50,000 to $74,999	$75,000 to $99,999	$100,000 to $149,999	$150,000 to $199,999	$200,000 or more	Percent of households with income in 1999 of $100,000 or more
Ceiba Municipio—Con.											
Guayacán barrio	790	30 746	24	232	383	105	19	27	-	-	3.4
Roosevelt Roads comunidad (part)	790	30 746	24	232	383	105	19	27	-	-	3.4
Machos barrio	1 201	17 731	330	488	274	88	21	-	-	-	-
Aguas Claras comunidad (part)	90	18 500	35	30	18	7	-	-	-	-	-
Ceiba zona urbana (part)	830	16 518	224	372	170	60	4	-	-	-	-
Roosevelt Roads comunidad (part)	8	3 750	8	-	-	-	-	-	-	-	-
Quebrada Seca barrio	539	15 236	159	270	83	-	6	6	-	15	3.9
Aguas Claras comunidad (part)	504	14 808	156	261	74	-	-	6	-	7	2.6
Roosevelt Roads comunidad (part)	-	-	-	-	-	-	-	-	-	-	(X)
Río Abajo barrio	317	9 779	160	92	49	16	-	-	-	-	-
Saco barrio	626	13 043	231	264	87	24	8	6	-	6	1.9
Ciales Municipio	6 061	10 981	2 770	2 149	908	128	33	34	13	26	1.2
Ciales barrio-pueblo	492	10 425	237	192	52	5	-	6	-	-	1.2
Ciales zona urbana (part)	492	10 425	237	192	52	5	-	6	-	-	1.2
Cialitos barrio	414	10 136	204	163	47	-	-	-	-	-	-
Cordillera barrio	677	11 392	309	238	92	15	-	6	-	17	3.4
Ciales zona urbana (part)	113	12 625	51	50	12	-	-	-	-	-	-
Frontón barrio	812	9 302	430	280	70	28	4	-	-	-	-
Hato Viejo barrio	774	12 410	280	319	142	14	-	13	6	-	2.5
Jaguas barrio	1 460	10 772	684	443	270	27	16	4	7	9	1.4
Ciales zona urbana (part)	438	12 717	207	102	111	9	9	-	-	-	-
Pesas barrio	611	14 877	188	254	143	21	-	5	-	-	0.8
Pozas barrio	475	8 701	264	135	55	13	8	-	-	-	-
Toro Negro barrio	346	9 936	174	125	37	5	5	-	-	-	-
Cidra Municipio	13 246	15 557	4 507	4 495	2 813	882	227	186	54	82	2.4
Arenas barrio	1 947	17 173	543	778	405	150	26	24	7	14	2.3
Cidra zona urbana (part)	258	18 125	79	95	51	33	-	-	-	-	-
Bayamón barrio	3 308	21 356	821	1 008	815	354	106	131	47	26	6.2
Bayamón comunidad	490	16 987	157	185	114	28	6	-	-	-	-
Cidra zona urbana (part)	292	20 750	62	100	103	18	-	-	-	9	3.1
Beatriz barrio	1 009	16 250	312	347	236	86	16	12	-	-	1.2
Ceiba barrio	1 189	11 234	557	402	192	38	-	-	-	-	-
Cidra zona urbana (part)	49	25 179	6	18	18	7	-	-	-	-	-
Cidra barrio-pueblo	528	10 847	244	160	94	9	-	-	-	21	4.0
Cidra zona urbana (part)	528	10 847	244	160	94	9	-	-	-	21	4.0
Honduras barrio	510	13 218	209	179	103	19	-	-	-	-	-
Monte Llano barrio	329	14 145	130	98	93	-	-	-	-	8	2.4
Rabanal barrio	1 165	13 016	449	467	209	40	-	-	-	-	-
Cidra zona urbana (part)	5	23 750	-	5	-	-	-	-	-	-	-
Parcelas La Milagrosa comunidad	356	12 614	146	177	33	-	-	-	-	-	-
Rincón barrio	1 318	17 157	399	447	343	86	35	-	-	8	0.6
Parcelas Nuevas comunidad	531	12 307	188	177	134	22	10	-	-	-	-
Río Abajo barrio	453	9 517	241	94	77	35	-	6	-	-	1.3
Cidra zona urbana (part)	-	-	-	-	-	-	-	-	-	-	(X)
Salto barrio	6	16 250	-	6	-	-	-	-	-	-	-
Sud barrio	1 189	12 052	487	384	202	59	44	13	-	-	1.1
Cidra zona urbana (part)	483	10 125	239	118	71	27	22	6	-	-	1.2
Toíta barrio	295	13 051	115	125	44	6	-	-	-	5	1.7
Coamo Municipio	11 761	12 064	4 994	4 048	2 111	320	115	135	5	33	1.5
Coamo barrio-pueblo	2 656	8 745	1 454	714	358	58	40	22	-	10	1.2
Coamo zona urbana (part)	2 656	8 745	1 454	714	358	58	40	22	-	10	1.2
Coamo Arriba barrio	172	10 417	80	64	19	-	-	9	-	-	5.2
Cuyón barrio	629	9 909	317	251	46	15	-	-	-	-	-
Hayales barrio	391	16 607	114	159	96	17	-	5	-	-	1.3
Los Llanos barrio	1 148	13 009	405	449	217	46	-	28	-	3	2.7
Los Llanos comunidad	767	11 531	310	292	121	24	-	20	-	-	2.6
Palmarejo barrio	1 336	12 903	527	460	322	15	6	-	-	6	0.4
Coamo zona urbana (part)	676	12 955	257	273	140	-	6	-	-	-	-
Palmarejo comunidad	372	9 300	193	104	64	5	-	-	-	6	1.6
Pasto barrio	1 646	12 384	659	602	319	27	16	18	5	-	1.4
Coamo zona urbana (part)	111	12 250	42	27	36	6	-	-	-	-	-
Pedro García barrio	151	14 063	61	62	18	4	-	6	-	-	4.0
Pulguillas barrio	286	14 671	91	135	37	13	-	10	-	-	3.5
San Ildefonso barrio	2 769	15 634	989	953	620	106	50	37	-	14	1.8
Coamo zona urbana (part)	723	16 345	224	257	206	23	6	7	-	-	1.0
Mariano Colón comunidad (part)	631	11 577	289	247	61	4	7	9	-	14	3.6
Santa Catalina barrio	577	9 692	297	199	59	19	3	-	-	-	-
Comerío Municipio	6 329	10 892	2 949	2 237	932	117	18	50	21	5	1.2
Cedrito barrio	397	10 025	198	130	54	8	7	-	-	-	-
Cejas barrio	257	10 039	128	95	29	5	-	-	-	-	-
Comerío barrio-pueblo	1 444	9 144	772	461	151	28	-	20	12	-	2.2
Comerío zona urbana (part)	1 444	9 144	772	461	151	28	-	20	12	-	2.2
Doña Elena barrio	933	12 083	389	363	147	28	-	6	-	-	0.6
Naranjo barrio	500	11 957	232	162	89	5	-	7	-	5	2.4
Palomas barrio	1 335	11 151	586	503	196	31	-	10	9	-	1.4
Comerío zona urbana (part)	59	8 750	34	25	-	-	-	-	-	-	-
Palomas comunidad	543	11 585	236	216	77	9	-	5	-	-	0.9
Piñas barrio	583	10 492	285	191	97	4	6	-	-	-	-
Comerío zona urbana (part)	58	10 357	28	14	16	-	-	-	-	-	-
Río Hondo barrio	591	12 519	255	209	107	8	5	7	-	-	1.2
Vega Redonda barrio	289	12 981	104	123	62	-	-	-	-	-	-
Corozal Municipio	11 237	11 786	4 844	4 093	1 768	354	108	35	17	18	0.6
Abras barrio	625	12 964	224	236	132	20	6	-	-	7	1.1
Corozal zona urbana (part)	35	12 171	1	25	9	-	-	-	-	-	-
Cibuco barrio	1 496	11 703	639	573	225	40	14	-	-	5	0.3
Corozal zona urbana (part)	474	11 667	205	181	56	17	10	-	-	5	1.1
Corozal barrio-pueblo	1 042	7 390	616	317	109	-	-	-	-	-	-
Corozal zona urbana (part)	1 042	7 390	616	317	109	-	-	-	-	-	-
Cuchillas barrio	425	8 657	227	125	57	16	-	-	-	-	-
Dos Bocas barrio	852	12 756	313	361	144	25	4	5	-	-	0.6
Corozal zona urbana (part)	71	20 391	5	54	12	-	-	-	-	-	-
Magueyes barrio	98	8 125	55	43	-	-	-	-	-	-	-

Table 13. **Household Income in 1999: 2000**—Con.

[Data based on a sample (except Tables 65-68). For information on confidentiality protection, coverage, sampling error, and nonsampling error, see Appendix G.
For location of definitions, see "How to Use This Census Report"]

Puerto Rico **Municipio** **Municipio Subdivision** **Place**	Total households	Median income in 1999 (dollars)	Household income in 1999: Less than $10,000	$10,000 to $24,999	$25,000 to $49,999	$50,000 to $74,999	$75,000 to $99,999	$100,000 to $149,999	$150,000 to $199,999	$200,000 or more	Percent of households with income in 1999 of $100,000 or more
Corozal Municipio—Con.											
Maná barrio	537	11 217	232	208	90	7	-	-	-	-	-
Negros barrio	373	9 934	187	141	34	4	-	7	-	-	1.9
Padilla barrio	1 165	13 984	448	459	190	52	-	7	9	-	1.4
Palmarejo barrio	1 823	14 391	730	596	354	85	47	5	-	6	0.6
Corozal zona urbana (part)	889	12 220	385	266	171	33	29	5	-	-	0.6
Palmarito barrio	579	10 868	260	271	23	14	-	11	-	-	1.9
Palos Blancos barrio	1 115	10 557	539	334	210	32	-	-	-	-	-
Pueblo barrio	1 107	13 926	374	429	200	59	37	-	8	-	0.7
Corozal zona urbana (part)	1 107	13 926	374	429	200	59	37	-	8	-	0.7
Culebra Municipio	704	17 008	202	284	175	16	21	6	-	-	0.9
Culebra barrio-pueblo	284	18 750	65	136	80	-	3	-	-	-	-
Culebra zona urbana (part)	284	18 750	65	136	80	-	3	-	-	-	-
Flamenco barrio	331	18 819	85	123	95	16	12	-	-	-	-
Culebra zona urbana (part)	280	18 194	71	111	82	16	-	-	-	-	-
Fraile barrio	5	16 250	-	5	-	-	-	-	-	-	-
Playa Sardinas I barrio	51	6 458	34	5	-	-	6	6	-	-	11.8
Culebra zona urbana (part)	19	13 250	8	5	-	-	-	6	-	-	31.6
Playa Sardinas II barrio	33	4 792	18	15	-	-	-	-	-	-	-
Culebra zona urbana (part)	-	-	-	-	-	-	-	-	-	-	(X)
San Isidro barrio	-	-	-	-	-	-	-	-	-	-	(X)
Dorado Municipio	10 877	16 460	3 578	3 575	2 406	567	359	235	54	103	3.6
Dorado barrio-pueblo	363	11 222	160	118	45	16	-	24	-	-	6.6
Dorado zona urbana (part)	363	11 222	160	118	45	16	-	24	-	-	6.6
Espinosa barrio	1 028	14 792	393	317	269	17	13	14	5	-	1.8
Higuillar barrio	7 185	18 541	2 091	2 361	1 636	462	321	171	49	94	4.4
Dorado zona urbana (part)	3 838	21 646	956	1 197	826	321	284	149	38	67	6.6
San Antonio comunidad	2 050	12 477	811	720	439	50	-	15	-	15	1.5
Maguayo barrio	1 485	14 520	520	536	345	43	25	7	-	9	1.1
Río Lajas comunidad (part)	-	-	-	-	-	-	-	-	-	-	(X)
Mameyal barrio	-	-	-	-	-	-	-	-	-	-	(X)
Dorado zona urbana (part)	-	-	-	-	-	-	-	-	-	-	(X)
Río Lajas barrio	816	9 831	414	243	111	29	-	19	-	-	2.3
Río Lajas comunidad (part)	728	10 167	360	226	102	21	-	19	-	-	2.6
Fajardo Municipio	14 138	15 410	4 885	4 927	3 148	731	244	158	12	33	1.4
Cabezas barrio	549	17 406	150	185	163	43	8	-	-	-	-
Fajardo zona urbana (part)	-	-	-	-	-	-	-	-	-	-	(X)
Demajagua barrio	372	38 214	42	68	140	86	24	12	-	-	3.2
Fajardo barrio-pueblo	6 305	11 718	2 826	2 046	1 016	245	96	51	3	22	1.2
Fajardo zona urbana (part)	6 305	11 718	2 826	2 046	1 016	245	96	51	3	22	1.2
Florencio barrio	1 450	20 076	317	586	402	86	42	8	9	-	1.2
Fajardo zona urbana (part)	1 450	20 076	317	586	402	86	42	8	9	-	1.2
Naranjo barrio	73	12 708	31	17	11	-	-	14	-	-	19.2
Quebrada Fajardo barrio	3 437	21 229	810	1 159	1 141	218	59	39	-	11	1.5
Fajardo zona urbana (part)	3 388	20 906	810	1 154	1 119	201	59	34	-	11	1.3
Quebrada Vueltas barrio	1 039	12 726	410	483	108	31	-	7	-	-	0.7
Fajardo zona urbana (part)	100	8 167	61	39	-	-	-	-	-	-	-
Luis M. Cintrón comunidad	819	12 907	312	390	86	24	-	7	-	-	0.9
Río Arriba barrio	467	11 486	202	194	57	14	-	-	-	-	-
Sardinera barrio	446	19 054	97	189	110	8	15	27	-	-	6.1
Fajardo zona urbana (part)	446	19 054	97	189	110	8	15	27	-	-	6.1
Florida Municipio	3 978	11 123	1 830	1 392	626	89	22	5	14	-	0.5
Florida Adentro barrio	3 978	11 123	1 830	1 392	626	89	22	5	14	-	0.5
Florida zona urbana	1 841	10 991	846	669	277	27	17	5	-	-	0.3
Pajonal comunidad	251	7 417	147	73	19	12	-	-	-	-	-
Guánica Municipio	7 274	9 721	3 728	2 312	952	159	46	30	23	24	1.1
Arena barrio	28	7 500	19	9	-	-	-	-	-	-	-
Caño barrio	590	11 250	277	197	79	27	4	6	-	-	1.0
Carenero barrio	967	13 180	364	376	169	35	23	-	-	-	-
Guánica zona urbana (part)	87	5 066	73	14	-	-	-	-	-	-	-
María Antonia comunidad	511	12 279	209	188	88	9	17	-	-	-	-
Ciénaga barrio	774	10 030	386	271	84	16	6	-	5	6	1.4
Fuig comunidad	409	11 449	179	170	60	-	-	-	-	-	-
Guánica zona urbana (part)	5	61 250	-	-	-	5	-	-	-	-	-
Ensenada barrio	786	10 495	373	274	118	16	-	5	-	-	0.6
Guánica zona urbana (part)	786	10 495	373	274	118	16	-	5	-	-	0.6
Guánica barrio-pueblo	1 627	8 488	926	444	192	30	-	6	11	18	2.2
Guánica zona urbana (part)	1 627	8 488	926	444	192	30	-	6	11	18	2.2
Montalva barrio	1 063	9 073	589	282	148	29	4	4	7	-	1.0
Guánica zona urbana (part)	710	8 763	401	202	102	5	-	-	-	-	-
Susúa Baja barrio	1 439	8 898	794	459	162	6	9	9	-	-	0.6
Guayama Municipio	14 229	12 112	6 060	4 407	2 775	662	134	98	25	68	1.3
Algarrobo barrio	2 318	17 137	726	786	516	197	30	38	9	16	2.7
Corazón comunidad	906	10 046	451	334	102	19	-	-	-	-	-
Guayama zona urbana (part)	1 123	25 856	191	352	337	150	30	38	9	16	5.6
Caimital barrio	1 410	15 239	520	430	330	108	5	11	-	6	1.2
Guayama zona urbana (part)	63	42 083	6	-	42	15	-	-	-	-	-
Olimpo comunidad	777	10 849	362	268	105	37	5	-	-	-	-
Carite barrio	343	12 465	136	129	55	15	-	8	-	-	2.3
Carmen barrio	201	9 958	101	67	33	-	-	-	-	-	-
Guamaní barrio	469	11 507	214	137	92	13	13	-	-	-	-
Guayama barrio-pueblo	6 089	11 010	2 821	1 698	1 217	259	47	22	10	15	0.8
Guayama zona urbana (part)	6 089	11 010	2 821	1 698	1 217	259	47	22	10	15	0.8
Jobos barrio	2 111	10 352	1 024	737	280	36	12	-	-	22	1.0
Jobos comunidad	1 112	10 489	538	351	174	23	12	-	-	14	1.3
Machete barrio	777	18 955	193	309	188	26	27	19	6	9	4.4
Guayama zona urbana (part)	292	22 500	49	126	99	18	-	-	-	-	-
Palmas barrio	281	7 861	179	71	31	-	-	-	-	-	-
Pozo Hondo barrio	230	7 578	146	43	33	8	-	-	-	-	-

Table 13. **Household Income in 1999: 2000**—Con.

[Data based on a sample (except Tables 65-68). For information on confidentiality protection, coverage, sampling error, and nonsampling error, see Appendix G. For location of definitions, see "How to Use This Census Report"]

Puerto Rico Municipio Municipio Subdivision Place	Total households	Median income in 1999 (dollars)	Household income in 1999: Less than $10,000	$10,000 to $24,999	$25,000 to $49,999	$50,000 to $74,999	$75,000 to $99,999	$100,000 to $149,999	$150,000 to $199,999	$200,000 or more	Percent of households with income in 1999 of $100,000 or more
Guayanilla Municipio	7 187	11 361	3 263	2 351	1 236	194	55	39	23	26	1.2
Barrero barrio	296	16 855	68	136	65	15	-	5	-	7	4.1
Boca barrio	392	11 979	158	144	80	5	-	-	-	5	1.3
Indios comunidad (part)	333	11 414	145	112	66	5	-	-	-	5	1.5
Cedro barrio	5	152 338	-	-	-	-	-	-	5	-	100.0
Consejo barrio	268	10 217	132	90	15	18	5	-	8	-	3.0
Guayanilla barrio-pueblo	1 558	14 968	540	524	354	79	33	18	5	5	1.8
Guayanilla zona urbana (part)	1 558	14 968	540	524	354	79	33	18	5	5	1.8
Indios barrio	694	8 450	409	167	108	6	4	-	-	-	-
Indios comunidad (part)	219	10 347	107	52	50	6	4	-	-	-	-
Jagua Pasto barrio	24	6 591	16	8	-	-	-	-	-	-	-
Jaguas barrio	360	8 143	206	89	46	10	-	-	-	9	2.5
Llano barrio	234	9 143	129	64	29	8	-	4	-	-	1.7
Macaná barrio	534	12 321	202	227	105	-	-	-	-	-	-
Magas barrio	1 064	12 118	460	351	231	18	4	-	-	-	-
Guayanilla zona urbana (part)	86	23 438	19	29	30	8	-	-	-	-	-
Magas Arriba comunidad	318	11 190	139	131	44	-	4	-	-	-	-
Pasto barrio	105	7 614	63	35	7	-	-	-	-	-	-
Playa barrio	422	5 746	270	114	33	-	5	-	-	-	-
Quebrada Honda barrio	121	6 250	84	37	-	-	-	-	-	-	-
Quebradas barrio	830	12 396	346	286	146	35	-	12	5	-	2.0
Rufina barrio	63	3 203	52	11	-	-	-	-	-	-	-
Sierra Baja barrio	217	8 427	128	68	17	-	4	-	-	-	-
Guaynabo Municipio	34 091	26 211	7 884	8 671	7 699	4 424	2 131	1 908	579	795	9.6
Camarones barrio	2 124	12 127	851	706	414	92	18	31	8	4	2.0
Guaynabo zona urbana (part)	1 615	11 940	643	534	314	72	14	26	8	4	2.4
Frailes barrio	11 421	33 152	2 239	2 400	2 746	1 824	785	865	223	339	12.5
Guaynabo zona urbana (part)	11 421	33 152	2 239	2 400	2 746	1 824	785	865	223	339	12.5
Guaraguao barrio	1 285	16 713	409	488	334	36	12	-	-	6	0.5
Guaynabo barrio-pueblo	1 101	20 019	353	309	191	179	49	14	6	-	1.8
Guaynabo zona urbana (part)	1 101	20 019	353	309	191	179	49	14	6	-	1.8
Hato Nuevo barrio	1 041	19 420	308	342	211	83	50	21	-	26	4.5
Mamey barrio	989	15 264	321	365	234	49	7	7	-	6	1.3
Pueblo Viejo barrio	9 440	29 641	2 039	2 282	2 035	1 208	750	564	254	308	11.9
Guaynabo zona urbana (part)	9 440	29 641	2 039	2 282	2 035	1 208	750	564	254	308	11.9
Río barrio	906	14 154	351	231	173	56	19	32	30	14	8.4
Santa Rosa barrio	5 380	31 600	882	1 360	1 298	881	441	368	58	92	9.6
Guaynabo zona urbana (part)	3 723	45 940	409	633	943	818	420	364	50	86	13.4
Sonadora barrio	404	13 214	131	188	63	16	-	6	-	-	1.5
Gurabo Municipio	11 764	16 451	3 805	3 902	2 592	789	313	260	52	51	3.1
Celada barrio	680	15 122	231	288	101	39	21	-	-	-	-
Celada comunidad (part)	120	17 738	18	71	11	14	6	-	-	-	-
Gurabo barrio-pueblo	737	9 095	396	289	42	-	-	-	-	10	1.4
Gurabo zona urbana (part)	737	9 095	396	289	42	-	-	-	-	10	1.4
Hato Nuevo barrio	2 371	15 096	828	877	485	163	12	6	-	-	0.3
Celada comunidad (part)	1 241	17 799	403	422	302	103	5	6	-	-	0.5
Gurabo zona urbana (part)	-	-	-	-	-	-	-	-	-	-	(X)
Jaguar barrio	245	18 688	79	64	84	18	-	-	-	-	-
Gurabo zona urbana (part)	-	-	-	-	-	-	-	-	-	-	(X)
Jaguas barrio	644	17 056	159	277	164	26	5	-	-	13	2.0
Mamey barrio	1 404	20 848	347	442	482	92	28	13	-	-	0.9
Gurabo zona urbana (part)	432	14 310	138	167	110	17	-	-	-	-	-
Masa barrio	521	12 480	199	215	89	9	-	-	-	9	1.7
Navarro barrio	1 620	19 969	464	456	286	115	98	166	29	6	12.4
Quebrada Infierno barrio	234	11 500	111	85	34	-	-	4	-	-	1.7
Rincón barrio	3 308	19 277	991	909	825	327	149	71	23	13	3.2
Gurabo zona urbana (part)	1 861	12 420	735	635	411	46	7	15	12	-	1.5
Hatillo Municipio	12 693	12 378	5 073	4 818	1 932	513	97	145	51	64	2.0
Aibonito barrio	908	10 976	422	339	132	7	-	3	-	5	0.9
Bayaney barrio	1 018	11 266	432	434	127	12	7	-	-	6	0.6
Rafael Capó comunidad (part)	-	-	-	-	-	-	-	-	-	-	(X)
Buena Vista barrio	815	9 352	429	243	103	35	-	-	5	-	0.6
Rafael González comunidad (part)	403	8 293	237	103	45	18	-	-	-	-	-
Campo Alegre barrio	1 540	11 711	655	636	201	27	-	5	11	5	1.4
Rafael Capó comunidad (part)	599	11 021	275	237	82	-	-	-	-	5	0.8
Rafael González comunidad (part)	344	11 184	145	173	26	-	-	-	-	-	-
Capáez barrio	1 375	12 450	468	549	268	37	12	39	-	2	3.0
Hatillo zona urbana (part)	-	-	-	-	-	-	-	-	-	-	(X)
Carrizales barrio	2 221	13 342	836	810	306	158	40	50	8	13	3.2
Carrizales comunidad	834	10 778	389	316	75	30	-	11	-	13	2.9
Corcovado barrio	1 232	16 786	396	420	254	106	13	33	6	4	3.5
Corcovado comunidad	439	13 664	182	168	64	17	-	8	-	-	1.8
Rafael González comunidad (part)	29	13 281	7	13	9	-	-	-	-	-	-
Hatillo barrio	1 408	15 218	537	533	229	73	7	10	7	12	2.1
Hatillo zona urbana (part)	877	14 591	341	351	101	48	7	10	7	12	3.3
Hatillo barrio-pueblo	934	11 149	433	302	147	28	11	5	-	8	1.4
Hatillo zona urbana (part)	934	11 149	433	302	147	28	11	5	-	8	1.4
Naranjito barrio	1 242	12 229	465	552	165	30	7	-	14	9	1.9
Hormigueros Municipio	5 817	16 745	1 744	2 165	1 435	311	65	38	17	42	1.7
Benavente barrio	108	57 500	5	-	30	54	7	12	-	-	11.1
Guanajibo barrio	2 273	17 002	662	897	542	120	28	8	-	16	1.1
Hormigueros zona urbana (part)	2 110	16 114	644	851	466	102	28	8	-	11	0.9
Hormigueros barrio	1 101	17 299	338	377	297	58	7	6	-	18	2.2
Hormigueros zona urbana (part)	819	17 014	252	287	198	51	7	6	-	18	2.9
Hormigueros barrio-pueblo	348	16 480	70	157	88	23	4	6	-	-	1.7
Hormigueros zona urbana (part)	348	16 480	70	157	88	23	4	6	-	-	1.7
Jaguitas barrio	565	15 038	200	183	164	-	6	-	12	-	2.1
Hormigueros zona urbana (part)	218	22 083	60	60	86	-	-	-	12	-	5.5
Lavadero barrio	1 422	14 560	469	551	314	56	13	6	5	8	1.3
Hormigueros zona urbana (part)	856	12 353	332	307	156	34	13	6	-	8	1.6
Humacao Municipio	19 294	14 345	6 772	7 149	3 700	919	323	261	66	104	2.2
Antón Ruíz barrio	1 217	12 829	477	552	148	35	-	5	-	-	0.4
Antón Ruíz comunidad	547	12 428	223	266	53	-	-	5	-	-	0.9

Table 13. **Household Income in 1999: 2000**—Con.

[Data based on a sample (except Tables 65-68). For information on confidentiality protection, coverage, sampling error, and nonsampling error, see Appendix G.
For location of definitions, see "How to Use This Census Report"]

Puerto Rico **Municipio** **Municipio Subdivision** **Place**	Total households	Median income in 1999 (dollars)	Household income in 1999: Less than $10,000	$10,000 to $24,999	$25,000 to $49,999	$50,000 to $74,999	$75,000 to $99,999	$100,000 to $149,999	$150,000 to $199,999	$200,000 or more	Percent of households with income in 1999 of $100,000 or more
Humacao Municipio—Con.											
Antón Ruíz barrio—Con.											
Bajandas comunidad (part)	316	12 500	119	148	41	8	-	-	-	-	-
Punta Santiago comunidad (part)	-	-	-	-	-	-	-	-	-	-	(X)
Buena Vista barrio	1 234	13 480	482	443	237	32	19	17	-	4	1.7
Humacao zona urbana (part)	-	-	-	-	-	-	-	-	-	-	(X)
Candelero Abajo barrio	1 033	19 111	243	365	122	49	70	86	48	50	17.8
Candelero Arriba barrio	1 189	13 507	427	516	176	36	19	9	6	-	1.3
Candelero Arriba comunidad	472	15 490	187	174	63	18	15	9	6	-	3.2
Cataño barrio	803	12 892	341	278	159	16	3	6	-	-	0.7
Humacao zona urbana (part)	290	4 369	216	61	13	-	-	-	-	-	-
Collores barrio	858	18 897	184	350	249	55	14	6	-	-	0.7
Humacao barrio-pueblo	1 763	14 864	621	592	343	139	47	8	-	13	1.2
Humacao zona urbana (part)	1 763	14 864	621	592	343	139	47	8	-	13	1.2
Mabú barrio	2 837	12 297	1 198	923	532	113	36	23	12	-	1.2
Humacao zona urbana (part)	2 034	12 569	869	630	394	82	36	23	-	-	1.1
La Fermina comunidad (part)	578	11 129	261	187	95	23	-	-	12	-	2.1
Mambiche barrio	674	13 693	228	240	163	33	10	-	-	-	-
Mariana barrio	1 009	12 653	390	403	147	32	9	17	-	11	2.8
Punta Santiago barrio	1 800	12 556	706	669	342	58	6	19	-	-	1.1
Punta Santiago comunidad (part)	1 800	12 556	706	669	342	58	6	19	-	-	1.1
Río Abajo barrio	2 272	17 532	658	791	500	186	62	56	-	19	3.3
Bajandas comunidad (part)	132	13 854	33	85	14	-	-	-	-	-	-
Humacao zona urbana (part)	1 660	17 857	535	527	361	114	48	56	-	19	4.5
Punta Santiago comunidad (part)	90	48 571	7	16	26	34	7	-	-	-	-
Tejas barrio	2 605	15 501	817	1 027	582	135	28	9	-	7	0.6
Humacao zona urbana (part)	1 338	16 325	371	531	311	87	22	9	-	7	1.2
Isabela Municipio	14 980	11 685	6 492	5 296	2 458	367	139	99	42	87	1.5
Arenales Altos barrio	1 161	10 701	562	357	202	19	-	13	-	8	1.8
Arenales Bajos barrio	1 116	12 877	459	402	215	31	5	-	4	-	0.4
Mora comunidad (part)	73	14 531	23	26	24	-	-	-	-	-	-
Bajura barrio	226	15 147	77	85	52	-	5	7	-	-	3.1
Isabela zona urbana (part)	-	-	-	-	-	-	-	-	-	-	(X)
Bejucos barrio	1 082	12 051	468	394	126	55	21	8	10	-	1.7
Isabela zona urbana (part)	166	9 038	98	49	13	6	-	-	-	-	-
Coto barrio	1 233	11 319	550	415	187	53	17	6	-	5	0.9
Galateo Alto barrio	388	12 963	153	154	75	-	6	-	-	-	-
Galateo Bajo barrio	590	12 057	230	250	78	13	19	-	-	-	-
Guayabos barrio	470	12 028	192	199	71	4	-	4	-	-	0.9
Isabela zona urbana (part)	206	10 156	101	80	21	-	-	4	-	-	1.9
Guerrero barrio	1 249	11 552	550	452	180	37	17	-	-	13	1.0
Mora comunidad (part)	564	11 643	236	232	67	16	5	-	-	8	1.4
Isabela barrio-pueblo	3 233	10 861	1 486	1 155	430	61	25	16	13	47	2.4
Isabela zona urbana (part)	3 211	10 887	1 471	1 148	430	61	25	16	13	47	2.4
Jobos barrio	1 201	12 542	507	405	219	31	6	13	15	5	2.7
Llanadas barrio	927	9 659	477	289	132	7	6	13	-	3	1.7
Mora barrio	1 433	15 874	443	480	435	51	5	19	-	-	1.3
Isabela zona urbana (part)	879	17 471	234	316	298	21	5	5	-	-	0.6
Planas barrio	671	9 904	338	259	56	5	7	-	-	6	0.9
Jayuya Municipio	5 077	11 220	2 337	1 639	853	187	13	12	18	18	0.9
Coabey barrio	600	9 023	334	178	57	20	-	6	5	-	1.8
Collores barrio	471	15 057	207	105	140	19	-	-	-	-	-
Jauca barrio	46	13 750	10	16	15	5	-	-	-	-	-
Jayuya barrio-pueblo	535	7 099	354	93	52	36	-	-	-	-	-
Jayuya zona urbana (part)	535	7 099	354	93	52	36	-	-	-	-	-
Jayuya Abajo barrio	941	15 511	331	363	175	51	-	6	8	7	2.2
Jayuya zona urbana (part)	351	12 625	128	148	50	25	-	-	-	-	-
Mameyes Arriba barrio	586	8 975	318	193	56	11	8	-	-	-	-
Pica barrio	40	8 333	28	6	6	-	-	-	-	-	-
Río Grande barrio	286	13 214	114	115	46	-	-	-	-	11	3.8
Saliente barrio	214	11 397	88	88	38	-	-	-	-	-	-
Veguitas barrio	1 166	12 941	475	417	231	33	5	-	5	-	0.4
Jayuya zona urbana (part)	201	23 042	68	56	72	-	5	-	-	-	-
Zamas barrio	192	12 885	78	65	37	12	-	-	-	-	-
Juana Díaz Municipio	14 949	12 892	6 092	5 359	2 761	530	119	43	9	36	0.6
Amuelas barrio	1 194	15 362	407	461	262	53	11	-	-	-	-
Juana Díaz zona urbana (part)	19	4 327	13	6	-	-	-	-	-	-	-
Callabo barrio	648	15 526	261	188	147	38	5	-	9	-	1.4
Capitanejo barrio	1 646	9 912	829	509	216	84	-	-	-	8	0.5
Potala Pastillo comunidad	1 204	9 248	642	375	115	64	-	-	-	8	0.7
Cintrona barrio	544	12 422	241	186	103	8	6	-	-	-	-
Collores barrio	602	9 643	317	165	106	14	-	-	-	-	-
Emajagual barrio	-	-	-	-	-	-	-	-	-	-	(X)
Guayabal barrio	1 663	9 661	860	555	206	34	8	-	-	-	-
Guayabal comunidad	719	9 553	379	215	113	12	-	-	-	-	-
Jacaguas barrio	1 310	15 711	428	569	275	20	7	7	-	4	0.8
Luis Lloréns Torres comunidad	973	14 279	366	417	186	-	-	-	-	4	0.4
Juana Díaz barrio-pueblo	1 608	12 074	663	582	247	62	25	5	-	24	1.8
Juana Díaz zona urbana (part)	1 608	12 074	663	582	247	62	25	5	-	24	1.8
Lomas barrio	405	10 060	202	136	58	5	4	-	-	-	-
Juana Díaz zona urbana (part)	370	10 000	185	123	53	5	4	-	-	-	-
Río Cañas Abajo barrio	698	14 420	237	302	111	41	4	3	-	-	0.4
Río Cañas Abajo comunidad	341	14 931	109	167	51	14	-	-	-	-	-
Río Cañas Arriba barrio	619	8 958	327	230	58	4	-	-	-	-	-
Sabana Llana barrio	2 325	13 378	836	957	445	66	4	17	-	-	0.7
Aguilita comunidad	1 367	12 928	536	583	220	18	-	10	-	-	0.7
Capitanejo comunidad (part)	814	14 714	256	300	199	48	4	7	-	-	0.9
Tijeras barrio	1 687	19 851	484	519	527	101	45	11	-	-	0.7
Juana Díaz zona urbana (part)	1 102	18 864	325	335	316	88	32	6	-	-	0.5
Juncos Municipio	11 941	13 072	4 819	4 023	2 492	399	102	42	27	37	0.9
Caimito barrio	784	12 385	330	221	173	17	37	6	-	-	0.8
El Mangó comunidad (part)	573	14 010	224	166	123	17	37	6	-	-	1.0
Ceiba Norte barrio	2 500	13 401	1 050	856	460	97	6	-	15	16	1.2
Juncos zona urbana (part)	1 120	15 404	407	430	216	54	6	-	-	7	0.6

Table 13. **Household Income in 1999: 2000**—Con.

[Data based on a sample (except Tables 65-68). For information on confidentiality protection, coverage, sampling error, and nonsampling error, see Appendix G.
For location of definitions, see "How to Use This Census Report"]

Puerto Rico **Municipio** **Municipio Subdivision** **Place**	Total households	Median income in 1999 (dollars)	Household income in 1999: Less than $10,000	$10,000 to $24,999	$25,000 to $49,999	$50,000 to $74,999	$75,000 to $99,999	$100,000 to $149,999	$150,000 to $199,999	$200,000 or more	Percent of households with income in 1999 of $100,000 or more
Juncos Municipio—Con.											
Ceiba Sur barrio	1 573	13 834	580	599	292	64	20	18	-	-	1.1
Juncos zona urbana (part)	103	9 896	52	51	-	-	-	-	-	-	-
Gurabo Abajo barrio	1 123	10 448	538	404	158	5	-	18	-	-	1.6
Gurabo Arriba barrio	185	15 298	90	47	28	10	5	-	-	5	2.7
El Mangó comunidad (part)	3	38 750	-	-	3	-	-	-	-	-	-
Juncos barrio-pueblo	1 109	11 386	483	411	173	38	4	-	-	-	-
Juncos zona urbana (part)	1 109	11 386	483	411	173	38	4	-	-	-	-
Lirios barrio	1 796	11 171	817	526	387	49	17	-	-	-	-
Juncos zona urbana (part)	484	7 143	297	94	88	5	-	-	-	-	-
Mamey barrio	1 211	18 818	355	398	400	45	4	-	5	4	0.7
Juncos zona urbana (part)	316	12 321	145	105	42	15	-	-	5	4	2.8
Valenciano Abajo barrio	1 234	17 424	388	425	323	70	9	-	7	12	1.5
Valenciano Arriba barrio	426	13 854	188	136	98	4	-	-	-	-	-
Lajas Municipio	9 020	11 384	4 066	2 970	1 372	301	124	87	20	80	2.1
Candelaria barrio	1 246	10 850	588	402	204	31	12	9	-	-	0.7
Lajas zona urbana (part)	363	7 135	214	89	60	-	-	-	-	-	-
Palmarejo comunidad (part)	89	19 125	15	40	34	-	-	-	-	-	-
Costa barrio	577	11 847	256	202	70	9	9	7	-	24	5.4
Lajas barrio	833	11 992	391	261	125	17	20	-	-	19	2.3
Lajas zona urbana (part)	341	14 726	116	115	72	13	12	-	-	13	3.8
Lajas barrio-pueblo	288	9 143	156	104	23	-	-	-	5	-	1.7
Lajas zona urbana (part)	288	9 143	156	104	23	-	-	-	5	-	1.7
Lajas Arriba barrio	925	9 929	465	299	111	21	7	22	-	-	2.4
Llanos barrio	221	15 208	75	85	55	6	-	-	-	-	-
Palmarejo barrio	1 428	9 092	771	391	184	36	13	12	-	21	2.3
Palmarejo comunidad (part)	326	6 900	204	66	56	-	-	-	-	-	-
Parguera barrio	780	12 095	328	253	127	27	14	25	-	6	4.0
La Parguera comunidad	478	10 585	228	174	56	11	9	-	-	-	-
París barrio	323	7 384	207	75	41	-	-	-	-	-	-
Plata barrio	855	12 008	356	344	129	6	20	-	-	-	-
Sabana Yeguas barrio	1 088	16 765	337	347	235	123	29	-	7	10	1.6
Lajas zona urbana (part)	773	22 454	189	224	210	104	29	-	7	10	2.2
Santa Rosa barrio	456	13 278	136	207	68	25	-	12	8	-	4.4
Lares Municipio	11 000	9 685	5 673	3 560	1 401	294	54	6	-	12	0.2
Bartolo barrio	685	8 488	380	255	50	-	-	-	-	-	-
Buenos Aires barrio	896	7 731	507	238	121	27	3	-	-	-	-
Lares zona urbana (part)	24	9 000	14	4	6	-	-	-	-	-	-
Callejones barrio	1 415	11 342	649	496	184	75	11	-	-	-	-
Espino barrio	590	8 402	357	176	32	25	-	-	-	-	-
Lares barrio	1 292	11 637	536	440	240	47	17	-	-	12	0.9
Lares zona urbana (part)	130	11 667	57	40	22	5	-	-	-	6	4.6
Lares barrio-pueblo	1 289	7 570	800	273	163	49	4	-	-	-	-
Lares zona urbana (part)	1 289	7 570	800	273	163	49	4	-	-	-	-
La Torre barrio	521	11 059	230	222	63	6	-	-	-	-	-
Lares zona urbana (part)	18	9 231	13	5	-	-	-	-	-	-	-
Mirasol barrio	441	10 063	219	177	37	8	-	-	-	-	-
Pezuela barrio	73	11 250	33	28	12	-	-	-	-	-	-
Piletas barrio	1 679	8 917	930	545	184	13	7	-	-	-	-
Pueblo barrio	1 943	10 679	924	663	296	42	12	6	-	-	0.3
Lares zona urbana (part)	969	14 849	359	375	182	35	12	6	-	-	0.6
Río Prieto barrio	176	8 684	108	47	19	2	-	-	-	-	-
Las Marías Municipio	3 567	9 472	1 871	1 151	431	71	23	11	-	9	0.6
Alto Sano barrio	59	14 018	21	20	18	-	-	-	-	-	-
Anones barrio	468	7 589	288	118	46	11	5	-	-	-	-
Bucarabones barrio	165	18 385	51	64	47	-	-	-	-	3	1.8
Buena Vista barrio	234	8 382	128	78	13	15	-	-	-	-	-
Cerrote barrio	149	12 560	56	75	12	6	-	-	-	-	-
Chamorro barrio	72	10 250	35	29	3	5	-	-	-	-	-
Espino barrio	52	9 265	31	5	16	-	-	-	-	-	-
Furnias barrio	463	7 907	301	117	45	-	-	-	-	-	-
Las Marías barrio-pueblo	159	10 089	79	52	28	-	-	-	-	-	-
Las Marías zona urbana (part)	131	10 446	63	46	22	-	-	-	-	-	-
Maravilla Este barrio	352	11 481	160	137	38	5	6	6	-	-	1.7
Las Marías zona urbana (part)	144	13 333	61	64	19	-	-	-	-	-	-
Maravilla Norte barrio	193	9 958	97	63	15	18	-	-	-	-	-
Maravilla Sur barrio	541	11 953	233	201	91	5	-	5	-	6	2.0
Las Marías zona urbana (part)	79	15 208	34	21	24	-	-	-	-	-	-
Naranjales barrio	203	6 382	120	61	22	-	-	-	-	-	-
Palma Escrita barrio	262	9 524	143	80	33	6	-	-	-	-	-
Purísima Concepción barrio	46	7 500	28	13	-	-	5	-	-	-	-
Río Cañas barrio	149	7 548	100	38	4	-	7	-	-	-	-
Las Piedras Municipio	11 170	14 622	4 156	3 921	2 395	485	125	63	10	15	0.8
Boquerón barrio	598	16 359	203	209	172	14	-	-	-	-	-
Boquerón comunidad	400	12 267	161	151	82	6	-	-	-	-	-
Ceiba barrio	498	13 684	190	181	69	48	5	-	5	-	1.0
Collores barrio	1 557	16 189	559	562	364	28	36	5	-	3	0.5
La Fermina comunidad (part)	403	13 438	180	123	83	9	5	-	-	3	0.7
Las Piedras zona urbana (part)	6	3 750	6	-	-	-	-	-	-	-	-
El Río barrio	1 526	11 686	647	541	270	48	14	6	-	-	0.4
Pueblito del Río comunidad	467	12 358	192	156	106	8	5	-	-	-	-
Las Piedras barrio-pueblo	715	6 901	444	165	84	18	-	4	-	-	0.6
Las Piedras zona urbana (part)	715	6 901	444	165	84	18	-	4	-	-	0.6
Montones barrio	1 998	12 864	834	594	437	95	-	27	5	6	1.9
Quebrada Arenas barrio	1 363	18 859	334	561	308	133	20	7	-	-	0.5
Las Piedras zona urbana (part)	402	22 596	109	117	88	65	16	7	-	-	1.7
Tejas barrio	2 915	16 285	945	1 108	691	101	50	14	-	6	0.7
Las Piedras zona urbana (part)	1 053	15 503	355	405	225	47	21	-	-	-	-
Loíza Municipio	9 613	11 200	4 426	3 029	1 706	298	83	40	-	31	0.7
Canóvanas barrio	2 286	20 278	563	821	726	130	40	6	-	-	0.3
Loíza barrio-pueblo	1 222	8 359	653	431	110	19	6	-	-	3	0.2
Loíza zona urbana	1 222	8 359	653	431	110	19	6	-	-	3	0.2
Medianía Alta barrio	2 774	7 735	1 609	748	377	20	-	4	-	16	0.7

Table 13. **Household Income in 1999: 2000**—Con.

[Data based on a sample (except Tables 65-68). For information on confidentiality protection, coverage, sampling error, and nonsampling error, see Appendix G.
For location of definitions, see "How to Use This Census Report"]

Puerto Rico **Municipio** **Municipio Subdivision** **Place**	Total households	Median income in 1999 (dollars)	Household income in 1999: Less than $10,000	$10,000 to $24,999	$25,000 to $49,999	$50,000 to $74,999	$75,000 to $99,999	$100,000 to $149,999	$150,000 to $199,999	$200,000 or more	Percent of households with income in 1999 of $100,000 or more
Loíza Municipio—Con.											
Medianía Alta barrio—Con.											
Vieques comunidad	1 252	6 259	793	341	114	-	-	4	-	-	0.3
Medianía Baja barrio	2 651	11 706	1 202	844	413	129	29	22	-	12	1.3
Suárez comunidad	682	8 125	377	235	44	26	-	-	-	-	-
Torrecilla Alta barrio	-	-	-	-	-	-	-	-	-	-	(X)
Torrecilla Baja barrio	680	7 138	399	185	80	-	8	8	-	-	1.2
Luquillo Municipio	6 577	13 631	2 510	2 315	1 232	352	87	41	14	26	1.2
Juan Martín barrio	290	14 103	101	134	49	6	-	-	-	-	-
Luquillo barrio-pueblo	552	12 190	177	272	59	34	10	-	-	-	-
Luquillo zona urbana (part)	552	12 190	177	272	59	34	10	-	-	-	-
Mameyes I barrio	787	11 523	360	253	138	26	10	-	-	-	-
Playa Fortuna comunidad (part)	571	12 418	241	205	100	15	10	-	-	-	-
Mata de Plátano barrio	2 765	17 478	850	940	672	203	48	20	6	26	1.9
Luquillo zona urbana (part)	1 618	17 920	444	589	423	109	33	5	-	15	1.2
Playa Fortuna comunidad (part)	128	11 574	47	59	18	-	-	-	-	4	3.1
Pitahaya barrio	1 437	10 522	692	482	169	60	19	7	8	-	1.0
Luquillo zona urbana (part)	159	6 442	118	36	5	-	-	-	-	-	-
Ramos comunidad	643	10 884	301	232	94	11	5	-	-	-	-
Sabana barrio	746	12 750	330	234	145	23	-	14	-	-	1.9
Luquillo zona urbana (part)	329	16 115	126	136	67	-	-	-	-	-	-
Manatí Municipio	15 289	12 796	6 309	4 970	2 761	685	301	167	28	68	1.7
Bajura Adentro barrio	768	9 066	415	280	57	-	-	16	-	-	2.1
Bajura Afuera barrio	205	21 705	31	104	64	6	-	-	-	-	-
Manatí zona urbana (part)	91	25 208	4	41	46	-	-	-	-	-	-
Coto Norte barrio	3 767	13 630	1 437	1 308	660	192	99	39	16	16	1.9
Coto Norte comunidad (part)	317	12 662	117	157	28	5	10	-	-	-	-
Manatí zona urbana (part)	1 472	15 000	515	474	275	122	51	25	7	3	2.4
Coto Sur barrio	2 964	13 038	1 218	896	602	172	47	11	5	13	1.0
Manatí zona urbana (part)	1 449	9 964	726	452	219	52	-	-	-	-	-
Manatí barrio-pueblo	2 641	9 543	1 381	737	387	90	15	18	7	6	1.2
Manatí zona urbana (part)	2 641	9 543	1 381	737	387	90	15	18	7	6	1.2
Río Arriba Poniente barrio	581	12 083	248	220	83	28	-	2	-	-	0.3
Río Arriba Saliente barrio	1 014	13 438	417	278	240	32	33	14	-	-	1.4
Tierras Nuevas Poniente barrio	1 392	12 398	578	487	261	35	8	18	-	5	1.7
La Luisa comunidad	1 002	12 234	417	365	173	25	5	12	-	5	1.7
Tierras Nuevas Saliente barrio	1 957	17 963	584	660	407	130	99	49	-	28	3.9
Manatí zona urbana (part)	-	-	-	-	-	-	-	-	-	-	(X)
Tierras Nuevas Poniente comunidad	822	16 143	245	316	175	18	34	17	-	17	4.1
Maricao Municipio	2 015	9 243	1 049	646	216	55	14	21	-	14	1.7
Bucarabones barrio	22	17 885	5	17	-	-	-	-	-	-	-
Indiera Alta barrio	356	6 522	235	75	28	11	7	-	-	-	-
Indiera Baja barrio	227	10 625	108	91	16	5	-	-	-	7	3.1
Indiera Fría barrio	151	5 938	83	44	24	-	-	-	-	-	-
Maricao barrio-pueblo	389	7 341	205	110	61	6	7	-	-	-	-
Maricao zona urbana (part)	389	7 341	205	110	61	6	7	-	-	-	-
Maricao Afuera barrio	533	11 091	239	236	29	29	-	-	-	-	-
Maricao zona urbana (part)	93	11 827	37	40	6	10	-	-	-	-	-
Montoso barrio	337	9 596	174	73	58	4	-	21	-	7	8.3
Maunabo Municipio	4 011	11 638	1 727	1 438	701	123	6	5	-	11	0.4
Calzada barrio	396	11 157	173	164	52	7	-	-	-	-	-
Emajagua barrio	1 420	12 662	561	480	292	76	-	-	-	11	0.8
Emajagua comunidad	946	12 131	398	301	175	61	-	-	-	11	1.2
Maunabo zona urbana (part)	142	17 159	24	55	56	7	-	-	-	-	-
Lizas barrio	276	12 656	99	122	47	8	-	-	-	-	-
Matuyas Alto barrio	120	17 778	45	32	43	-	-	-	-	-	-
Matuyas Bajo barrio	82	11 477	28	40	14	-	-	-	-	-	-
Maunabo barrio-pueblo	168	14 015	50	70	27	16	-	5	-	-	3.0
Maunabo zona urbana (part)	168	14 015	50	70	27	16	-	5	-	-	3.0
Palo Seco barrio	565	9 838	286	197	76	6	-	-	-	-	-
Palo Seco comunidad	352	8 047	201	124	27	-	-	-	-	-	-
Quebrada Arenas barrio	685	10 293	335	237	103	10	-	-	-	-	-
Maunabo zona urbana (part)	400	11 179	175	153	62	10	-	-	-	-	-
Talante barrio	299	9 957	150	96	47	-	6	-	-	-	-
Maunabo zona urbana (part)	-	-	-	-	-	-	-	-	-	-	(X)
Mayagüez Municipio	34 731	11 775	15 160	11 096	5 425	1 611	653	431	159	196	2.3
Algarrobos barrio	1 632	17 207	487	545	292	113	62	60	39	34	8.1
Mayagüez zona urbana (part)	1 632	17 207	487	545	292	113	62	60	39	34	8.1
Bateyes barrio	425	11 987	168	161	66	30	-	-	-	-	-
Guanajibo barrio	2 527	18 535	726	851	606	195	76	45	22	6	2.9
Mayagüez zona urbana (part)	2 527	18 535	726	851	606	195	76	45	22	6	2.9
Isla de Mona e Islote Monito barrio	-	-	-	-	-	-	-	-	-	-	(X)
Juan Alonso barrio	501	16 938	178	166	81	43	18	9	6	-	3.0
Mayagüez zona urbana (part)	317	17 663	121	106	32	29	14	9	6	-	4.7
Leguísamo barrio	698	11 348	301	266	82	35	-	6	8	-	2.0
Limón barrio	526	11 636	210	251	65	-	-	-	-	-	-
Malezas barrio	338	11 250	151	134	41	8	4	-	-	-	-
Mayagüez barrio-pueblo	12 335	7 396	7 185	3 354	1 260	254	146	53	16	67	1.1
Mayagüez zona urbana (part)	12 335	7 396	7 185	3 354	1 260	254	146	53	16	67	1.1
Mayagüez Arriba barrio	1 879	12 265	761	622	302	116	43	21	-	14	1.9
Mayagüez zona urbana (part)	1 633	11 606	697	606	214	86	16	7	-	7	0.9
Miradero barrio	1 986	23 561	605	445	419	272	133	79	17	16	5.6
Mayagüez zona urbana (part)	1 986	23 561	605	445	419	272	133	79	17	16	5.6
Montoso barrio	347	8 861	194	114	32	-	7	-	-	-	-
Naranjales barrio	415	15 365	152	169	94	-	-	-	-	-	-
Quebrada Grande barrio	2 154	15 689	738	769	487	82	28	32	5	13	2.3
Mayagüez zona urbana (part)	1 888	15 649	669	673	404	64	28	32	5	13	2.6
Quemado barrio	1 043	12 038	440	388	137	60	8	5	-	5	1.0
Río Cañas Abajo barrio	745	26 523	136	217	171	85	79	41	16	-	7.7
Mayagüez zona urbana (part)	499	38 036	56	133	122	59	79	41	9	-	10.0
Río Cañas Arriba barrio	444	10 984	198	170	59	4	-	6	-	7	2.9
Río Hondo barrio	1 257	16 166	422	488	281	51	5	5	-	5	0.8
Mayagüez zona urbana (part)	961	16 317	332	360	213	41	5	5	-	5	1.0

Table 13. **Household Income in 1999: 2000**—Con.

[Data based on a sample (except Tables 65-68). For information on confidentiality protection, coverage, sampling error, and nonsampling error, see Appendix G.
For location of definitions, see "How to Use This Census Report"]

Puerto Rico **Municipio** **Municipio Subdivision** **Place**	Total households	Median income in 1999 (dollars)	Household income in 1999: Less than $10,000	$10,000 to $24,999	$25,000 to $49,999	$50,000 to $74,999	$75,000 to $99,999	$100,000 to $149,999	$150,000 to $199,999	$200,000 or more	Percent of households with income in 1999 of $100,000 or more
Mayagüez Municipio—Con.											
Rosario barrio	535	10 680	252	157	51	32	16	4	16	7	5.0
Sábalos barrio	3 523	14 853	1 255	1 298	676	185	28	50	14	17	2.3
Mayagüez zona urbana (part)	3 523	14 853	1 255	1 298	676	185	28	50	14	17	2.3
Sabanetas barrio	1 421	11 582	601	531	223	46	-	15	-	5	1.4
Mayagüez zona urbana (part)	890	11 425	388	303	154	35	-	10	-	-	1.1
Moca Municipio	12 743	11 271	5 649	4 602	1 998	254	126	68	7	39	0.9
Aceitunas barrio	971	10 883	447	357	111	38	10	5	-	3	0.8
Aceitunas comunidad	493	9 280	273	158	54	3	-	5	-	-	1.0
Capá barrio	1 058	14 538	393	421	194	21	13	9	-	7	1.5
Centro barrio	322	12 436	123	163	29	7	-	-	-	-	-
Cerro Gordo barrio	1 139	11 730	474	458	183	8	4	5	-	7	1.1
Cruz barrio	340	9 891	172	119	49	-	-	-	-	-	-
Cuchillas barrio	1 483	9 729	761	486	176	28	11	10	-	11	1.4
Marías barrio	587	10 146	288	191	88	7	13	-	-	-	-
Moca barrio-pueblo	699	13 093	232	299	136	13	7	5	7	-	1.7
Moca zona urbana (part)	699	13 093	232	299	136	13	7	5	7	-	1.7
Naranjo barrio	840	10 380	399	332	91	12	6	-	-	-	-
Plata barrio	302	11 250	128	130	39	-	5	-	-	-	-
Pueblo barrio	2 171	13 670	846	696	479	72	39	28	-	11	1.8
Moca zona urbana (part)	898	14 082	341	261	229	41	16	4	-	6	1.1
Rocha barrio	1 284	9 225	682	392	194	16	-	-	-	-	-
Voladoras barrio	1 547	11 278	704	558	229	32	18	6	-	-	0.4
Morovis Municipio	8 793	12 090	3 686	3 288	1 435	225	65	52	12	30	1.1
Barahona barrio	1 325	12 438	524	538	207	30	-	13	-	13	2.0
Barahona comunidad	784	12 715	292	363	82	24	-	13	-	10	2.9
Cuchillas barrio	596	12 946	236	239	92	11	12	6	-	-	1.0
Fránquez barrio	1 192	12 431	456	480	193	26	25	12	-	-	1.0
Fránquez comunidad	568	9 398	297	230	28	6	-	7	-	-	1.2
Monte Llano barrio	873	13 750	342	278	222	19	-	-	12	-	1.4
Morovis zona urbana (part)	338	15 263	153	80	99	6	-	-	-	-	-
Morovis barrio-pueblo	376	6 875	236	87	48	-	5	-	-	-	-
Morovis zona urbana (part)	376	6 875	236	87	48	-	5	-	-	-	-
Morovis Norte barrio	940	14 235	354	325	192	50	12	7	-	-	0.7
Morovis zona urbana (part)	51	8 516	35	6	4	6	-	-	-	-	-
Morovis Sud barrio	977	12 372	368	453	111	18	7	14	-	6	2.0
Pasto barrio	214	15 588	89	97	24	4	-	-	-	-	-
Perchas barrio	373	11 551	153	148	57	15	-	-	-	-	-
Río Grande barrio	218	15 259	72	84	53	9	-	-	-	-	-
San Lorenzo barrio	261	6 306	200	44	17	-	-	-	-	-	-
Torrecillas barrio	239	17 188	97	64	45	29	4	-	-	-	-
Unibón barrio	1 038	11 165	478	394	141	14	-	-	-	11	1.1
Vaga barrio	171	11 607	81	57	33	-	-	-	-	-	-
Naguabo Municipio	7 878	11 461	3 514	2 757	1 245	211	73	8	20	50	1.0
Daguao barrio	723	12 485	276	285	134	14	14	-	-	-	-
Daguao comunidad	463	11 058	204	157	79	14	9	-	-	-	-
Roosevelt Roads comunidad (part)	-	-	-	-	-	-	-	-	-	-	(X)
Duque barrio	899	13 488	360	320	148	34	19	-	-	18	2.0
Duque comunidad	507	11 144	232	193	62	13	-	-	-	7	1.4
Naguabo zona urbana (part)	170	23 750	42	45	52	14	6	-	-	11	6.5
Húcares barrio	683	9 353	356	211	72	32	-	4	-	8	1.8
Maizales barrio	715	11 778	307	242	153	13	-	-	-	-	-
Naguabo zona urbana (part)	55	4 716	36	6	13	-	-	-	-	-	-
Mariana barrio	637	13 153	217	263	95	41	-	-	14	7	3.3
Naguabo barrio-pueblo	703	5 828	469	151	74	9	-	-	-	-	-
Naguabo zona urbana (part)	703	5 828	469	151	74	9	-	-	-	-	-
Peña Pobre barrio	1 184	9 964	594	379	154	27	19	4	-	7	0.9
Peña Pobre comunidad	326	9 695	168	102	52	-	4	-	-	-	-
Río barrio	1 023	15 016	295	463	219	26	14	-	6	-	0.6
Naguabo zona urbana (part)	614	13 563	217	251	123	7	14	-	2	-	0.3
Río Blanco barrio	1 040	11 271	490	345	180	15	-	-	-	10	1.0
Río Blanco comunidad	459	16 652	150	182	102	15	-	-	-	10	2.2
Santiago y Lima barrio	271	8 606	150	98	16	-	7	-	-	-	-
Naranjito Municipio	8 920	12 484	3 540	3 476	1 453	310	62	39	6	34	0.9
Achiote barrio	1 278	12 882	499	538	155	68	5	5	-	8	1.0
Naranjito zona urbana (part)	186	11 875	75	69	34	-	-	-	-	8	4.3
Anones barrio	1 295	12 569	510	532	216	29	8	-	-	-	-
Cedro Abajo barrio	1 235	12 247	489	474	188	55	21	-	-	8	0.6
Cedro Arriba barrio	1 098	15 921	394	343	282	56	10	5	-	8	1.2
Guadiana barrio	1 217	13 216	402	585	211	19	-	-	-	-	-
Naranjito zona urbana (part)	38	9 688	21	17	-	-	-	-	-	-	-
Lomas barrio	1 232	11 641	511	491	162	38	13	6	6	5	1.4
Naranjito barrio-pueblo	437	7 388	294	100	22	15	-	6	-	-	1.4
Naranjito zona urbana (part)	437	7 388	294	100	22	15	-	6	-	-	1.4
Nuevo barrio	1 128	13 297	441	413	217	30	5	17	-	5	2.0
Orocovis Municipio	7 109	9 945	3 572	2 525	813	125	41	17	-	16	0.5
Ala de la Piedra barrio	126	12 917	55	44	27	-	-	-	-	-	-
Barros barrio	616	10 132	306	247	53	10	-	-	-	-	-
Bauta Abajo barrio	498	8 958	264	179	35	8	-	6	-	6	2.4
Bauta Arriba barrio	274	10 473	130	89	44	11	-	-	-	-	-
Bermejales barrio	123	12 917	42	65	10	-	-	6	-	-	4.9
Botijas barrio	1 083	12 116	445	410	183	36	9	-	-	-	-
Cacaos barrio	311	7 031	226	68	17	-	-	-	-	-	-
Collores barrio	39	5 750	23	16	-	-	-	-	-	-	-
Damián Abajo barrio	191	11 940	73	100	10	-	8	-	-	-	-
Damián Arriba barrio	300	9 239	164	110	18	8	-	-	-	-	-
Gato barrio	596	10 864	270	266	52	-	8	-	-	-	-
Mata de Cañas barrio	130	9 048	73	24	24	4	-	-	-	5	3.8
Orocovis barrio	1 033	11 276	468	357	179	24	-	5	-	-	0.5
Orocovis zona urbana (part)	29	6 477	19	-	10	-	-	-	-	-	-
Orocovis barrio-pueblo	297	7 824	172	98	22	-	-	-	-	5	1.7
Orocovis zona urbana (part)	297	7 824	172	98	22	-	-	-	-	5	1.7

Table 13. **Household Income in 1999: 2000**—Con.

[Data based on a sample (except Tables 65-68). For information on confidentiality protection, coverage, sampling error, and nonsampling error, see Appendix G.
For location of definitions, see "How to Use This Census Report"]

Puerto Rico **Municipio** **Municipio Subdivision** **Place**	Total households	Median income in 1999 (dollars)	Household income in 1999: Less than $10,000	$10,000 to $24,999	$25,000 to $49,999	$50,000 to $74,999	$75,000 to $99,999	$100,000 to $149,999	$150,000 to $199,999	$200,000 or more	Percent of households with income in 1999 of $100,000 or more
Orocovis Municipio—Con.											
Pellejas barrio	157	5 709	116	23	18	-	-	-	-	-	-
Sabana barrio	425	7 193	255	143	27	-	-	-	-	-	-
Saltos barrio	910	9 405	490	286	94	24	16	-	-	-	-
Patillas Municipio	6 595	12 021	2 823	2 318	1 195	153	48	28	-	30	0.9
Apeadero barrio	174	12 000	67	88	19	-	-	-	-	-	-
Bajo barrio	562	10 260	276	138	119	15	7	-	-	7	1.2
Lamboglia comunidad	354	10 370	173	102	64	8	7	-	-	-	-
Cacao Alto barrio	413	11 688	193	146	60	-	14	-	-	-	-
Patillas zona urbana (part)	203	5 592	116	63	24	-	-	-	-	-	-
Cacao Bajo barrio	479	12 474	191	168	94	26	-	-	-	-	-
Palmas comunidad (part)	83	12 898	33	27	19	4	-	-	-	-	-
Patillas zona urbana (part)	-	-	-	-	-	-	-	-	-	-	(X)
Egozcue barrio	30	22 656	14	16	-	-	-	-	-	-	-
Guardarraya barrio	684	14 352	236	299	110	17	9	13	-	-	1.9
Jacaboa barrio	393	13 932	151	129	91	8	14	-	-	-	-
Jagual barrio	181	13 882	80	47	50	4	-	-	-	-	-
Mamey barrio	869	14 971	282	343	201	26	-	5	-	12	2.0
Patillas zona urbana (part)	625	12 533	215	252	129	20	-	5	-	4	1.4
Marín barrio	691	8 651	393	215	63	10	-	10	-	-	1.4
Patillas zona urbana (part)	259	13 542	91	98	50	10	-	10	-	-	3.9
Mulas barrio	136	7 000	78	42	16	-	-	-	-	-	-
Muñoz Rivera barrio	245	8 906	140	67	34	-	4	-	-	-	-
Patillas barrio-pueblo	266	10 147	130	98	38	-	-	-	-	-	-
Patillas zona urbana (part)	266	10 147	130	98	38	-	-	-	-	-	-
Pollos barrio	1 070	14 688	375	402	243	39	-	-	-	11	1.0
Quebrada Arriba barrio	238	9 375	127	75	36	-	-	-	-	-	-
Ríos barrio	164	9 130	90	45	21	8	-	-	-	-	-
Peñuelas Municipio	7 731	12 194	3 210	2 974	1 197	263	38	25	4	20	0.6
Barreal barrio	119	15 938	38	53	28	-	-	-	-	-	-
Coto barrio	345	18 347	76	146	85	32	6	-	-	-	-
Peñuelas zona urbana (part)	257	17 550	47	129	69	12	-	-	-	-	-
Cuebas barrio	157	9 427	84	31	25	17	-	-	-	-	-
Encarnación barrio	395	14 273	128	178	50	25	-	14	-	-	3.5
Tallaboa comunidad	329	13 242	116	151	43	19	-	-	-	-	-
Jaguas barrio	712	16 167	253	297	136	18	3	-	-	5	0.7
Peñuelas zona urbana (part)	402	19 737	100	181	108	8	-	-	-	5	1.2
Macaná barrio	277	14 750	100	112	40	21	-	-	-	4	1.4
Peñuelas barrio-pueblo	588	11 910	239	238	75	16	9	-	-	11	1.9
Peñuelas zona urbana (part)	588	11 910	239	238	75	16	9	-	-	11	1.9
Quebrada Ceiba barrio	1 530	10 260	742	604	146	38	-	-	-	-	-
Peñuelas zona urbana (part)	737	9 513	380	262	79	16	-	-	-	-	-
Tallaboa Alta comunidad (part)	313	11 322	129	151	27	6	-	-	-	-	-
Rucio barrio	298	11 471	129	119	27	23	-	-	-	-	-
Santo Domingo barrio	1 873	12 607	801	651	347	39	20	11	4	-	0.8
Santo Domingo comunidad	1 002	10 822	477	326	173	12	6	4	4	-	0.8
Tallaboa Alta barrio	1 116	11 250	507	443	138	28	-	-	-	-	-
Tallaboa Alta comunidad (part)	362	7 917	196	138	19	9	-	-	-	-	-
Tallaboa Poniente barrio	223	11 792	90	63	70	-	-	-	-	-	-
Tallaboa Saliente barrio	98	20 694	23	39	30	6	-	-	-	-	-
Ponce Municipio	59 713	12 998	24 081	19 530	11 031	2 866	972	784	145	304	2.1
Anón barrio	469	11 442	212	183	61	7	-	-	-	6	1.3
Bucaná barrio	1 252	25 333	144	478	418	121	67	9	8	7	1.9
Ponce zona urbana (part)	1 252	25 333	144	478	418	121	67	9	8	7	1.9
Canas barrio	9 441	13 621	3 499	3 360	1 998	392	119	31	13	29	0.8
Ponce zona urbana (part)	8 553	13 691	3 174	3 033	1 808	364	119	19	13	23	0.6
Canas Urbano barrio	7 850	14 808	2 885	2 633	1 718	393	120	58	20	23	1.3
Ponce zona urbana (part)	7 850	14 808	2 885	2 633	1 718	393	120	58	20	23	1.3
Capitanejo barrio	434	10 561	206	131	89	-	-	-	-	8	1.8
Capitanejo comunidad (part)	165	9 375	84	53	28	-	-	-	-	-	-
Cerrillos barrio	1 242	22 609	353	312	270	132	36	102	22	15	11.2
Ponce zona urbana (part)	861	35 844	177	151	234	124	36	102	22	15	16.1
Coto Laurel barrio	1 659	13 255	641	562	314	33	7	39	6	57	6.1
Coto Laurel comunidad	1 165	13 261	429	437	236	26	7	13	-	17	2.6
Ponce zona urbana (part)	115	112 198	-	17	27	7	-	18	6	40	55.7
Cuarto barrio	1 208	10 029	602	469	87	14	-	30	-	6	3.0
Ponce zona urbana (part)	1 208	10 029	602	469	87	14	-	30	-	6	3.0
Guaraguao barrio	325	8 946	184	91	50	-	-	-	-	-	-
Machuelo Abajo barrio	4 624	12 723	1 930	1 305	837	314	77	129	17	15	3.5
Ponce zona urbana (part)	4 624	12 723	1 930	1 305	837	314	77	129	17	15	3.5
Machuelo Arriba barrio	4 335	16 722	1 302	1 646	846	310	128	56	28	19	2.4
Ponce zona urbana (part)	2 921	21 112	669	1 048	723	284	121	36	28	12	2.6
Magueyes barrio	2 004	17 423	642	673	460	164	41	9	5	10	1.2
Ponce zona urbana (part)	1 800	17 600	561	606	409	164	41	9	-	10	1.1
Magueyes Urbano barrio	377	27 784	54	118	127	28	26	12	7	5	6.4
Ponce zona urbana (part)	377	27 784	54	118	127	28	26	12	7	5	6.4
Maragüez barrio	191	10 313	94	71	20	6	-	-	-	-	-
Marueño barrio	451	13 169	147	183	106	9	6	-	-	-	-
Marueño comunidad	258	13 173	79	105	59	9	6	-	-	-	-
Ponce zona urbana (part)	5	38 750	-	-	5	-	-	-	-	-	-
Monte Llano barrio	98	19 643	20	35	14	12	4	-	-	13	13.3
Playa barrio	5 314	13 579	2 163	1 661	1 046	269	86	78	-	11	1.7
Ponce zona urbana (part)	5 314	13 579	2 163	1 661	1 046	269	86	78	-	11	1.7
Portugués barrio	1 306	6 475	826	344	125	11	-	-	-	-	-
Ponce zona urbana (part)	711	7 017	435	187	79	10	-	-	-	-	-
Portugués Urbano barrio	1 773	10 554	838	639	186	72	28	-	-	10	0.6
Ponce zona urbana (part)	1 773	10 554	838	639	186	72	28	-	-	10	0.6
Primero barrio	1 320	8 171	769	414	104	24	3	6	-	-	0.5
Ponce zona urbana (part)	1 320	8 171	769	414	104	24	3	6	-	-	0.5
Quebrada Limón barrio	284	11 207	128	111	39	6	-	-	-	-	-
Ponce zona urbana (part)	76	7 750	47	29	-	-	-	-	-	-	-
Quinto barrio	358	8 871	193	98	25	29	-	5	-	8	3.6
Ponce zona urbana (part)	358	8 871	193	98	25	29	-	5	-	8	3.6
Real barrio	921	14 890	321	289	245	39	6	14	7	-	2.3
Sabanetas barrio	1 947	14 685	752	566	432	104	50	26	-	17	2.2

Table 13. **Household Income in 1999: 2000**—Con.

[Data based on a sample (except Tables 65-68). For information on confidentiality protection, coverage, sampling error, and nonsampling error, see Appendix G.
For location of definitions, see "How to Use This Census Report"]

Puerto Rico **Municipio** **Municipio Subdivision** **Place**	Total households	Median income in 1999 (dollars)	Household income in 1999: Less than $10,000	$10,000 to $24,999	$25,000 to $49,999	$50,000 to $74,999	$75,000 to $99,999	$100,000 to $149,999	$150,000 to $199,999	$200,000 or more	Percent of households with income in 1999 of $100,000 or more
Ponce Municipio—Con.											
Sabanetas barrio—Con.											
Ponce zona urbana (part)	1 916	14 712	743	544	432	104	50	26	-	17	2.2
San Antón barrio	4 057	14 940	1 582	1 139	813	275	99	124	6	19	3.7
Ponce zona urbana (part)	4 057	14 940	1 582	1 139	813	275	99	124	6	19	3.7
San Patricio barrio	160	8 864	85	51	24	-	-	-	-	-	-
Segundo barrio	3 652	8 320	2 119	1 128	288	56	26	9	-	26	1.0
Ponce zona urbana (part)	3 652	8 320	2 119	1 128	288	56	26	9	-	26	1.0
Sexto barrio	1 636	8 005	964	508	101	16	21	26	-	-	1.6
Ponce zona urbana (part)	1 636	8 005	964	508	101	16	21	26	-	-	1.6
Tercero barrio	293	8 102	167	88	22	16	-	-	-	-	-
Ponce zona urbana (part)	293	8 102	167	88	22	16	-	-	-	-	-
Tibes barrio	260	18 409	82	99	68	4	7	-	-	-	-
Ponce zona urbana (part)	8	21 250	-	8	-	-	-	-	-	-	-
Vayas barrio	472	15 476	177	145	98	10	15	21	6	-	5.7
Ponce zona urbana (part)	163	34 875	15	44	58	10	9	21	6	-	16.6
Quebradillas Municipio	8 305	12 210	3 342	3 279	1 261	255	92	43	14	19	0.9
Cacao barrio	1 939	12 533	763	781	283	74	17	21	-	-	1.1
Quebradillas zona urbana (part)	647	11 009	290	252	84	21	-	-	-	-	-
San Antonio comunidad	382	9 398	204	111	52	9	-	6	-	-	1.6
Charcas barrio	122	8 523	74	42	6	-	-	-	-	-	-
Cocos barrio	1 484	15 244	478	610	298	49	20	16	-	13	2.0
Guajataca barrio	453	9 240	249	170	23	7	4	-	-	-	-
Quebradillas barrio-pueblo	551	14 145	208	202	119	6	16	-	-	-	-
Quebradillas zona urbana (part)	551	14 145	208	202	119	6	16	-	-	-	-
San Antonio barrio	1 637	10 712	755	641	168	56	17	-	-	-	-
Cacao comunidad	599	9 764	306	228	58	7	-	-	-	-	-
San José barrio	869	13 560	348	322	161	26	12	-	-	-	-
Terranova barrio	1 250	12 937	467	511	203	37	6	6	14	6	2.1
Quebradillas zona urbana (part)	680	12 611	276	276	81	27	6	-	14	-	2.1
Rincón Municipio	5 150	11 460	2 300	1 806	785	139	81	15	5	19	0.8
Atalaya barrio	256	9 815	130	101	19	6	-	-	-	-	-
Barrero barrio	336	12 197	139	123	46	6	12	3	-	7	3.0
Calvache barrio	721	11 607	320	263	102	10	14	-	-	12	1.7
Stella comunidad (part)	92	14 722	38	9	37	5	3	-	-	-	-
Cruces barrio	441	11 134	201	171	61	4	-	4	-	-	0.9
Ensenada barrio	493	17 139	107	230	114	14	28	-	-	-	-
Rincón zona urbana (part)	151	21 938	34	69	26	14	8	-	-	-	-
Jagüey barrio	301	8 324	180	82	23	16	-	-	-	-	-
Pueblo barrio	1 182	12 500	500	436	205	36	-	-	5	-	0.4
Rincón zona urbana (part)	14	38 750	-	-	14	-	-	-	-	-	-
Stella comunidad (part)	367	10 188	182	142	24	19	-	-	-	-	-
Puntas barrio	617	9 491	325	159	88	22	23	-	-	-	-
Rincón barrio-pueblo	400	6 333	240	86	64	6	4	-	-	-	-
Rincón zona urbana (part)	400	6 333	240	86	64	6	4	-	-	-	-
Río Grande barrio	403	12 364	158	155	63	19	-	8	-	-	2.0
Río Grande Municipio	16 465	15 006	5 726	5 909	3 452	876	211	135	56	100	1.8
Ciénaga Alta barrio	1 562	11 649	688	511	268	78	12	-	5	-	0.3
Ciénaga Baja barrio	5 625	15 031	1 861	2 067	1 221	332	60	24	10	50	1.5
La Dolores comunidad	1 153	11 750	447	487	183	29	-	7	-	-	0.6
Río Grande zona urbana (part)	3 143	18 842	898	1 135	768	233	49	17	-	43	1.9
Guzmán Abajo barrio	2 109	14 940	769	799	407	81	31	12	10	-	1.0
Bartolo comunidad	385	14 955	133	143	93	12	-	4	-	-	1.0
Río Grande zona urbana (part)	156	9 375	83	53	20	-	-	-	-	-	-
Guzmán Arriba barrio	272	13 750	60	147	53	-	-	6	-	6	4.4
Herreras barrio	244	11 100	111	86	33	8	6	-	-	-	-
Río Grande zona urbana (part)	234	10 600	111	82	33	8	-	-	-	-	-
Jiménez barrio	940	16 727	301	336	213	67	-	7	16	-	2.4
Mameyes II barrio	991	14 470	355	352	171	52	39	6	13	3	2.2
Palmer comunidad (part)	393	12 688	168	175	50	-	-	-	-	-	-
Río Grande barrio-pueblo	782	11 111	351	282	96	19	6	19	-	9	3.6
Río Grande zona urbana (part)	782	11 111	351	282	96	19	6	19	-	9	3.6
Zarzal barrio	3 940	17 929	1 230	1 329	990	239	57	61	2	32	2.4
Hato Candal comunidad	751	9 232	401	245	94	11	-	-	-	-	-
Palmer comunidad (part)	37	4 479	28	9	-	-	-	-	-	-	-
Sabana Grande Municipio	8 878	12 485	3 599	3 125	1 665	379	26	64	12	8	0.9
Machuchal barrio	1 631	11 944	695	601	251	69	9	-	6	-	0.4
Liborio Negrón Torres comunidad	459	11 493	208	144	60	42	5	-	-	-	-
Sabana Grande zona urbana (part)	164	24 038	41	46	57	16	4	-	-	-	-
Rayo barrio	909	11 924	366	325	160	41	-	17	-	-	1.9
Sabana Grande zona urbana (part)	26	7 000	14	6	6	-	-	-	-	-	-
Rincón barrio	1 427	11 009	659	490	205	55	-	12	6	-	1.3
Sabana Grande zona urbana (part)	350	11 786	160	103	76	11	-	-	-	-	-
Sabana Grande barrio-pueblo	721	9 883	364	194	142	17	-	4	-	-	0.6
Sabana Grande zona urbana (part)	721	9 883	364	194	142	17	-	4	-	-	0.6
Santana barrio	2 569	16 420	812	920	644	143	11	31	-	8	1.5
Sabana Grande zona urbana (part)	1 878	18 333	544	614	562	116	11	31	-	-	1.7
Susúa barrio	946	11 194	441	312	141	46	6	-	-	-	-
Lluveras comunidad	649	10 123	322	217	81	29	-	-	-	-	-
Tabonuco barrio	101	9 152	60	11	26	4	-	-	-	-	-
Torre barrio	574	12 939	202	272	96	4	-	-	-	-	-
Salinas Municipio	10 191	11 391	4 631	3 489	1 576	314	92	13	17	59	0.9
Aguirre barrio	4 030	11 905	1 746	1 409	629	153	52	-	10	31	1.0
Central Aguirre comunidad	516	12 404	183	194	114	17	8	-	-	-	-
Coco comunidad (part)	-	-	-	-	-	-	-	-	-	-	(X)
Coquí comunidad	1 182	10 203	585	406	157	28	-	-	-	6	0.5
Playita comunidad	259	11 328	121	87	33	5	-	-	-	13	5.0
Salinas zona urbana (part)	568	12 019	242	173	94	34	13	-	5	7	2.1
Lapa barrio	3 078	11 091	1 453	992	513	66	30	7	-	17	0.8
Coco comunidad (part)	1 837	11 149	873	588	324	39	13	-	-	-	-
Salinas zona urbana (part)	-	-	-	-	-	-	-	-	-	-	(X)
Vázquez comunidad (part)	732	11 449	326	271	103	5	13	7	-	7	1.9
Palmas barrio	147	6 964	89	33	17	8	-	-	-	-	-

Table 13. **Household Income in 1999: 2000**—Con.

[Data based on a sample (except Tables 65-68). For information on confidentiality protection, coverage, sampling error, and nonsampling error, see Appendix G.
For location of definitions, see "How to Use This Census Report"]

Puerto Rico **Municipio** **Municipio Subdivision** **Place**	Total households	Median income in 1999 (dollars)	Household income in 1999: Less than $10,000	$10,000 to $24,999	$25,000 to $49,999	$50,000 to $74,999	$75,000 to $99,999	$100,000 to $149,999	$150,000 to $199,999	$200,000 or more	Percent of households with income in 1999 of $100,000 or more
Salinas Municipio—Con.											
Palmas barrio—Con.											
Vázquez comunidad (part)	23	15 938	10	9	4	-	-	-	-	-	-
Quebrada Yeguas barrio	460	12 984	186	172	84	2	10	-	-	6	1.3
La Plena comunidad	315	11 367	140	112	47	-	10	-	-	6	1.9
Río Jueyes barrio	1 318	10 918	612	479	164	50	-	6	7	-	1.0
Las Ochenta comunidad	368	9 038	194	156	18	-	-	-	-	-	-
Salinas zona urbana (part)	375	18 438	130	126	75	31	-	6	7	-	3.5
Salinas barrio-pueblo	1 158	10 714	545	404	169	35	-	-	-	5	0.4
Salinas zona urbana (part)	1 158	10 714	545	404	169	35	-	-	-	5	0.4
San Germán Municipio	12 821	13 089	5 039	4 554	2 377	496	118	112	29	96	1.8
Ancones barrio	620	14 167	191	248	114	38	5	16	-	8	3.9
San Germán zona urbana (part)	452	15 938	136	148	101	38	5	16	-	8	5.3
Caín Alto barrio	1 045	11 135	473	347	198	7	-	9	11	-	1.9
Caín Bajo barrio	380	11 250	186	93	82	8	-	-	-	11	2.9
Cotuí barrio	286	12 031	104	141	34	-	-	7	-	-	2.4
Duey Alto barrio	500	10 244	246	163	88	-	-	3	-	-	0.6
Duey Bajo barrio	323	20 380	65	156	66	16	-	6	-	14	6.2
Guamá barrio	684	13 320	285	207	133	15	5	26	9	4	5.7
San Germán zona urbana (part)	239	10 938	115	42	58	-	5	6	9	4	7.9
Hoconuco Alto barrio	257	6 531	144	84	29	-	-	-	-	-	-
Hoconuco Bajo barrio	483	14 250	153	196	87	13	16	7	-	11	3.7
Maresúa barrio	433	17 633	96	193	106	15	15	-	-	8	1.8
San Germán zona urbana (part)	72	15 714	16	42	14	-	-	-	-	-	-
Minillas barrio	1 160	14 693	448	354	274	67	11	-	-	6	0.5
Retiro barrio	2 620	14 815	918	985	546	116	26	10	-	19	1.1
San Germán zona urbana (part)	1 563	14 544	567	559	361	48	6	10	-	12	1.4
Rosario Alto barrio	271	13 512	102	99	61	-	-	-	9	-	3.3
Rosario Bajo barrio	606	13 681	234	204	115	35	6	-	-	12	2.0
Rosario Peñón barrio	215	12 039	92	64	52	7	-	-	-	-	-
Sabana Eneas barrio	712	9 963	357	270	46	32	7	-	-	-	-
Sabana Eneas comunidad	593	9 646	305	232	38	18	-	-	-	-	-
Sabana Grande Abajo barrio	725	20 482	165	302	171	65	18	4	-	-	0.6
San Germán zona urbana (part)	624	20 992	120	274	148	65	13	4	-	-	0.6
San Germán barrio-pueblo	1 447	9 512	752	428	175	56	9	24	-	3	1.9
San Germán zona urbana (part)	1 418	9 424	741	410	175	56	9	24	-	3	1.9
Tuna barrio	54	9 688	28	20	-	6	-	-	-	-	-
San Juan Municipio	163 428	17 367	54 981	46 417	33 852	13 467	6 002	5 113	1 406	2 190	5.3
Caimito barrio	6 984	27 837	1 565	1 713	1 481	745	419	580	208	273	15.2
San Juan zona urbana (part)	5 040	34 550	966	1 110	1 071	631	359	495	171	237	17.9
Cupey barrio	12 396	29 917	2 772	2 785	2 956	1 672	893	742	212	364	10.6
San Juan zona urbana (part)	11 095	32 202	2 323	2 359	2 665	1 557	873	742	212	364	11.9
El Cinco barrio	2 961	29 508	435	835	891	439	216	110	7	28	4.9
San Juan zona urbana (part)	2 961	29 508	435	835	891	439	216	110	7	28	4.9
Gobernador Piñero barrio	18 160	17 831	5 639	6 016	4 230	1 351	481	286	71	86	2.4
San Juan zona urbana (part)	18 160	17 831	5 639	6 016	4 230	1 351	481	286	71	86	2.4
Hato Rey Central barrio	8 418	13 064	3 528	2 506	1 375	612	240	78	34	45	1.9
San Juan zona urbana (part)	8 418	13 064	3 528	2 506	1 375	612	240	78	34	45	1.9
Hato Rey Norte barrio	7 216	25 030	2 032	1 573	1 865	864	404	280	107	91	6.6
San Juan zona urbana (part)	7 216	25 030	2 032	1 573	1 865	864	404	280	107	91	6.6
Hato Rey Sur barrio	4 802	20 625	1 379	1 337	1 193	472	147	231	30	13	5.7
San Juan zona urbana (part)	4 802	20 625	1 379	1 337	1 193	472	147	231	30	13	5.7
Monacillo barrio	4 262	33 341	902	868	947	581	372	428	57	107	13.9
San Juan zona urbana (part)	4 262	33 341	902	868	947	581	372	428	57	107	13.9
Monacillo Urbano barrio	9 531	23 695	2 537	2 429	2 034	949	619	486	170	307	10.1
San Juan zona urbana (part)	9 531	23 695	2 537	2 429	2 034	949	619	486	170	307	10.1
Oriente barrio	12 269	10 519	5 949	3 845	1 763	466	127	79	8	32	1.0
San Juan zona urbana (part)	12 269	10 519	5 949	3 845	1 763	466	127	79	8	32	1.0
Pueblo barrio	3 485	13 276	1 315	1 371	471	164	50	68	30	16	3.3
San Juan zona urbana (part)	3 485	13 276	1 315	1 371	471	164	50	68	30	16	3.3
Quebrada Arenas barrio	924	13 700	341	327	191	31	30	-	-	4	0.4
Sabana Llana Norte barrio	11 160	13 921	4 256	3 697	2 382	466	160	139	-	60	1.8
San Juan zona urbana (part)	11 160	13 921	4 256	3 697	2 382	466	160	139	-	60	1.8
Sabana Llana Sur barrio	15 500	23 382	4 243	3 914	4 185	1 868	697	454	68	71	3.8
San Juan zona urbana (part)	15 500	23 382	4 243	3 914	4 185	1 868	697	454	68	71	3.8
San Juan Antiguo barrio	3 515	9 551	1 792	810	409	265	79	60	48	52	4.6
San Juan zona urbana (part)	3 515	9 551	1 792	810	409	265	79	60	48	52	4.6
Santurce barrio	39 494	14 073	15 656	11 609	6 970	2 315	946	1 021	342	635	5.1
San Juan zona urbana (part)	39 494	14 073	15 656	11 609	6 970	2 315	946	1 021	342	635	5.1
Tortugo barrio	1 431	20 068	371	459	359	135	54	42	5	6	3.7
San Juan zona urbana (part)	1 431	20 068	371	459	359	135	54	42	5	6	3.7
Universidad barrio	920	17 581	269	323	150	72	68	29	9	-	4.1
San Juan zona urbana (part)	920	17 581	269	323	150	72	68	29	9	-	4.1
San Lorenzo Municipio	13 131	12 226	5 463	4 640	2 328	500	93	19	6	82	0.8
Cayaguas barrio	442	11 543	192	172	78	-	-	-	-	-	-
Cerro Gordo barrio	1 460	14 670	525	465	367	98	5	-	-	-	-
San Lorenzo zona urbana (part)	448	21 389	96	153	150	49	-	-	-	-	-
Espino barrio	1 085	10 066	539	438	100	8	-	-	-	-	-
Florida barrio	1 832	15 407	632	645	409	105	25	2	-	14	0.9
San Lorenzo zona urbana (part)	-	-	-	-	-	-	-	-	-	-	(X)
Hato barrio	2 252	11 713	1 002	797	368	57	6	5	-	17	1.0
San Lorenzo zona urbana (part)	1 354	10 871	638	451	210	37	6	-	-	12	0.9
Jagual barrio	1 213	11 651	520	451	185	46	11	-	-	-	-
Jagual comunidad	420	11 667	184	169	57	10	-	-	-	-	-
Quebrada barrio	683	14 464	200	286	142	26	18	6	-	5	1.6
San Lorenzo zona urbana (part)	-	-	-	-	-	-	-	-	-	-	(X)
Quebrada Arenas barrio	857	9 923	432	286	112	27	-	-	-	-	-
Quebrada Honda barrio	766	10 000	383	227	132	11	-	-	-	13	1.7
Quemados barrio	1 514	14 079	561	517	314	80	22	6	-	14	1.3
San Lorenzo zona urbana (part)	300	15 128	105	115	49	18	6	-	-	7	2.3
San Lorenzo barrio-pueblo	1 027	10 877	477	356	121	42	6	-	6	19	2.4
San Lorenzo zona urbana (part)	1 027	10 877	477	356	121	42	6	-	6	19	2.4

Table 13. **Household Income in 1999: 2000**—Con.

[Data based on a sample (except Tables 65-68). For information on confidentiality protection, coverage, sampling error, and nonsampling error, see Appendix G.
For location of definitions, see "How to Use This Census Report"]

Puerto Rico **Municipio** **Municipio Subdivision** **Place**	Total households	Median income in 1999 (dollars)	Household income in 1999: Less than $10,000	$10,000 to $24,999	$25,000 to $49,999	$50,000 to $74,999	$75,000 to $99,999	$100,000 to $149,999	$150,000 to $199,999	$200,000 or more	Percent of households with income in 1999 of $100,000 or more
San Sebastián Municipio	14 934	10 962	6 887	5 199	2 222	303	132	132	33	26	1.3
Aibonito barrio	645	10 843	280	298	52	4	-	11	-	-	1.7
Alto Sano barrio	477	11 031	222	143	112	-	-	-	-	-	-
Bahomamey barrio	981	7 693	568	258	127	14	-	14	-	-	1.4
San Sebastián zona urbana (part)	981	7 693	568	258	127	14	-	14	-	-	1.4
Calabazas barrio	797	10 870	347	318	114	8	-	-	-	10	1.3
Cibao barrio	387	9 596	199	145	36	7	-	-	-	-	-
Cidral barrio	195	9 508	104	83	8	-	-	-	-	-	-
Culebrinas barrio	1 300	11 179	592	496	156	11	19	7	19	-	2.0
San Sebastián zona urbana (part)	764	11 000	356	308	72	3	6	7	12	-	2.5
Eneas barrio	301	10 795	147	118	36	-	-	-	-	-	-
Guacio barrio	210	10 263	103	91	8	8	-	-	-	-	-
Guajataca barrio	231	11 648	101	51	72	-	7	-	-	-	-
Guatemala barrio	998	13 177	374	327	188	66	29	10	-	4	1.4
San Sebastián zona urbana (part)	514	17 417	150	205	99	35	17	4	-	4	1.6
Hato Arriba barrio	690	13 085	262	253	141	19	15	-	-	-	-
Hato Arriba comunidad	274	8 800	149	88	37	-	-	-	-	-	-
Hoya Mala barrio	1 223	10 192	601	374	222	12	-	5	9	-	1.1
Juncal barrio	641	10 061	319	240	52	15	5	-	5	5	1.6
Juncal comunidad	378	10 450	180	157	32	9	-	-	-	-	-
Magos barrio	98	11 364	43	21	27	-	7	-	-	-	-
Mirabales barrio	194	10 000	97	76	21	-	-	-	-	-	-
Perchas 1 barrio	344	10 129	169	122	43	6	-	4	-	-	1.2
Perchas 2 barrio	303	7 987	199	79	14	-	-	11	-	-	3.6
Piedras Blancas barrio	952	13 091	407	312	158	32	23	20	-	-	2.1
San Sebastián zona urbana (part)	573	13 156	235	201	88	26	9	14	-	-	2.4
Pozas barrio	1 245	16 202	421	476	273	36	18	21	-	-	1.7
San Sebastián zona urbana (part)	552	17 179	154	238	118	21	13	8	-	-	1.4
Robles barrio	543	11 412	241	228	62	12	-	-	-	-	-
Salto barrio	963	12 400	374	360	174	26	9	13	-	7	2.1
San Sebastián barrio-pueblo	771	7 018	524	177	55	6	-	9	-	-	1.2
San Sebastián zona urbana (part)	771	7 018	524	177	55	6	-	9	-	-	1.2
Sonador barrio	445	12 169	193	153	71	21	-	7	-	-	1.6
Santa Isabel Municipio	6 777	11 895	2 817	2 351	1 219	295	46	22	6	21	0.7
Boca Velázquez barrio	690	9 028	366	193	101	19	-	-	6	5	1.6
Playita Cortada comunidad (part)	-	-	-	-	-	-	-	-	-	-	(X)
Santa Isabel zona urbana (part)	153	5 850	93	55	5	-	-	-	-	-	-
Descalabrado barrio	1 179	10 009	589	427	138	20	-	-	-	5	0.4
Las Ollas comunidad	615	11 482	266	241	83	20	-	-	-	5	0.8
Playita Cortada comunidad (part)	478	9 268	251	172	55	-	-	-	-	-	-
Felicia 1 barrio	89	11 016	38	46	5	-	-	-	-	-	-
Santa Isabel zona urbana (part)	28	10 500	13	15	-	-	-	-	-	-	-
Felicia 2 barrio	576	10 034	287	203	61	25	-	-	-	-	-
El Ojo comunidad	536	9 837	271	185	55	25	-	-	-	-	-
Jauca 1 barrio	821	12 102	334	286	131	46	6	7	-	11	2.2
Jauca comunidad	584	12 021	233	243	56	35	6	-	-	11	1.9
Jauca 2 barrio	1 126	22 500	258	384	372	91	16	5	-	-	0.4
Mariano Colón comunidad (part)	32	6 250	19	6	7	-	-	-	-	-	-
Parcelas Peñuelas comunidad	321	10 854	140	123	44	11	3	-	-	-	-
Playa barrio	280	11 314	109	118	48	5	-	-	-	-	-
Santa Isabel barrio-pueblo	2 016	12 640	836	694	363	89	24	10	-	-	0.5
Santa Isabel zona urbana (part)	2 016	12 640	836	694	363	89	24	10	-	-	0.5
Toa Alta Municipio	19 415	20 134	5 452	6 051	5 108	1 802	662	213	47	80	1.8
Contorno barrio	1 583	15 979	511	592	329	100	24	13	-	14	1.7
Galateo comunidad (part)	17	13 125	-	13	4	-	-	-	-	-	-
Toa Alta zona urbana (part)	1 111	17 031	319	417	257	74	24	6	-	14	1.8
Galateo barrio	1 504	13 056	622	485	312	45	29	11	-	-	0.7
Galateo comunidad (part)	753	10 275	370	229	102	31	17	4	-	-	0.5
H. Rivera Colón comunidad (part)	47	5 972	34	8	-	-	5	-	-	-	-
Mucarabones barrio	5 871	24 875	1 374	1 573	1 814	777	240	59	6	28	1.6
Mucarabones comunidad	516	13 889	181	219	93	17	-	-	6	-	1.2
Pájaros comunidad (part)	498	16 061	157	176	117	40	-	-	-	8	1.6
Toa Alta zona urbana (part)	-	-	-	-	-	-	-	-	-	-	(X)
Ortíz barrio	6 558	23 602	1 421	2 004	1 888	738	298	130	41	38	3.2
Pájaros comunidad (part)	2 255	19 978	583	775	677	158	34	10	6	12	1.2
Piñas barrio	335	17 150	79	140	89	27	-	-	-	-	-
Quebrada Arenas barrio	1 010	11 657	450	323	187	34	16	-	-	-	-
H. Rivera Colón comunidad (part)	421	6 625	260	97	48	-	16	-	-	-	-
Quebrada Cruz barrio	1 592	13 548	612	607	304	45	24	-	-	-	-
H. Rivera Colón comunidad (part)	248	11 463	100	91	48	9	-	-	-	-	-
Río Lajas barrio	700	18 986	224	236	173	36	31	-	-	-	-
Toa Alta barrio-pueblo	262	7 742	159	91	12	-	-	-	-	-	-
Toa Alta zona urbana (part)	262	7 742	159	91	12	-	-	-	-	-	-
Toa Baja Municipio	30 473	18 331	8 921	10 250	7 608	2 331	849	274	84	156	1.7
Candelaria barrio	8 068	18 979	2 347	2 551	2 116	681	253	70	25	25	1.5
Candelaria comunidad	5 531	22 673	1 330	1 631	1 640	609	215	70	19	17	1.9
Candelaria Arenas comunidad (part)	1 874	11 680	810	721	272	32	25	-	6	8	0.7
Sabana Seca comunidad (part)	61	9 297	35	13	13	-	-	-	-	-	-
Media Luna barrio	3 804	10 898	1 763	1 414	519	80	-	9	8	11	0.7
Campanilla comunidad	2 283	10 948	1 052	800	361	54	-	9	-	7	0.7
Candelaria Arenas comunidad (part)	-	-	-	-	-	-	-	-	-	-	(X)
San José comunidad	997	11 237	450	420	112	3	-	-	8	4	1.2
Toa Baja zona urbana (part)	357	7 743	211	101	35	10	-	-	-	-	-
Palo Seco barrio	125	10 208	62	35	28	-	-	-	-	-	-
Sabana Seca barrio	18 235	20 648	4 627	6 181	4 901	1 564	596	195	51	120	2.0
Candelaria Arenas comunidad (part)	-	-	-	-	-	-	-	-	-	-	(X)
Ingenio comunidad	1 850	10 950	841	725	204	60	15	-	-	5	0.3
Levittown comunidad	10 312	23 979	1 949	3 455	3 341	1 046	329	82	46	64	1.9
Sabana Seca comunidad (part)	1 937	14 820	701	761	371	64	19	7	-	14	1.1
Toa Baja zona urbana (part)	-	-	-	-	-	-	-	-	-	-	(X)
Toa Baja barrio-pueblo	241	9 732	122	69	44	6	-	-	-	-	-
Toa Baja zona urbana (part)	241	9 732	122	69	44	6	-	-	-	-	-

Table 13. **Household Income in 1999: 2000**—Con.

[Data based on a sample (except Tables 65-68). For information on confidentiality protection, coverage, sampling error, and nonsampling error, see Appendix G.
For location of definitions, see "How to Use This Census Report"]

Puerto Rico **Municipio** **Municipio Subdivision** **Place**	Total households	Median income in 1999 (dollars)	Household income in 1999: Less than $10,000	$10,000 to $24,999	$25,000 to $49,999	$50,000 to $74,999	$75,000 to $99,999	$100,000 to $149,999	$150,000 to $199,999	$200,000 or more	Percent of households with income in 1999 of $100,000 or more
Trujillo Alto Municipio	24 151	21 980	6 231	6 923	6 176	2 766	1 075	699	111	170	4.1
Carraízo barrio	5 070	27 114	986	1 363	1 590	762	220	122	11	16	2.9
Trujillo Alto zona urbana (part)	2 783	31 752	462	663	866	508	165	104	11	4	4.3
Cuevas barrio	7 056	17 616	2 198	2 323	1 798	487	171	51	5	23	1.1
Trujillo Alto zona urbana (part)	7 056	17 616	2 198	2 323	1 798	487	171	51	5	23	1.1
Dos Bocas barrio	2 919	58 125	269	286	652	718	458	385	71	80	18.4
Trujillo Alto zona urbana (part)	2 279	65 975	120	168	452	637	403	360	71	68	21.9
La Gloria barrio	1 479	14 538	575	528	260	62	42	12	-	-	0.8
Trujillo Alto zona urbana (part)	60	7 188	32	7	18	3	-	-	-	-	-
Quebrada Grande barrio	1 203	16 204	388	406	289	88	-	7	-	25	2.7
Quebrada Negrito barrio	1 781	13 793	668	580	368	88	48	15	6	8	1.6
St. Just barrio	4 312	22 488	1 022	1 282	1 176	553	136	107	18	18	3.3
Trujillo Alto zona urbana (part)	3 905	21 878	985	1 152	1 046	448	131	107	18	18	3.7
Trujillo Alto barrio-pueblo	331	15 818	125	155	43	8	-	-	-	-	-
Trujillo Alto zona urbana (part)	331	15 818	125	155	43	8	-	-	-	-	-
Utuado Municipio	11 195	9 948	5 622	3 607	1 570	276	39	32	11	38	0.7
Angeles barrio	1 106	10 330	539	376	126	62	3	-	-	-	-
Arenas barrio	723	13 443	291	299	127	-	6	-	-	-	-
Utuado zona urbana (part)	75	9 531	39	12	18	-	6	-	-	-	-
Caguana barrio	1 420	10 201	695	473	198	36	-	4	-	14	1.3
Cayuco comunidad	398	6 747	282	78	25	9	-	4	-	-	1.0
Caníaco barrio	53	8 229	35	18	-	-	-	-	-	-	-
Caonillas Abajo barrio	341	9 505	180	110	42	9	-	-	-	-	-
Caonillas Arriba barrio	135	6 771	90	37	8	-	-	-	-	-	-
Consejo barrio	178	10 000	89	60	16	-	-	7	6	-	7.3
Don Alonso barrio	292	6 912	184	87	13	8	-	-	-	-	-
Guaonico barrio	240	8 304	139	60	36	-	-	-	5	-	2.1
Las Palmas barrio	380	12 692	183	114	63	15	-	-	-	5	1.3
Limón barrio	73	15 982	17	51	5	-	-	-	-	-	-
Mameyes Abajo barrio	364	6 400	227	111	20	6	-	-	-	-	-
Paso Palma barrio	154	9 479	82	57	15	-	-	-	-	-	-
Río Abajo barrio	98	9 444	51	47	-	-	-	-	-	-	-
Roncador barrio	125	10 250	61	42	22	-	-	-	-	-	-
Sabana Grande barrio	331	8 869	175	63	76	11	-	-	-	6	1.8
Salto Abajo barrio	1 828	12 773	743	620	366	81	12	-	-	6	0.3
Utuado zona urbana (part)	1 313	13 183	511	466	272	60	4	-	-	-	-
Salto Arriba barrio	121	16 979	36	42	43	-	-	-	-	-	-
Santa Isabel barrio	193	8 393	101	68	24	-	-	-	-	-	-
Santa Rosa barrio	-	-	-	-	-	-	-	-	-	-	(X)
Tetuán barrio	210	6 892	129	75	6	-	-	-	-	-	-
Utuado barrio-pueblo	1 831	7 464	1 091	507	196	20	4	13	-	-	0.7
Utuado zona urbana (part)	1 831	7 464	1 091	507	196	20	4	13	-	-	0.7
Viví Abajo barrio	855	12 232	390	252	156	28	14	8	-	7	1.8
Utuado zona urbana (part)	21	35 938	4	-	9	-	-	8	-	-	38.1
Viví Arriba barrio	144	6 957	94	38	12	-	-	-	-	-	-
Vega Alta Municipio	11 899	13 495	4 480	4 215	2 368	470	181	82	37	66	1.6
Bajura barrio	1 303	9 737	668	388	190	41	5	11	-	-	0.8
Vega Alta zona urbana (part)	540	8 734	309	127	88	5	5	6	-	-	1.1
Candelaria barrio	513	11 514	202	182	120	5	4	-	-	-	-
Cienegueta barrio	137	13 563	47	58	32	-	-	-	-	-	-
Espinosa barrio	3 903	16 786	1 156	1 386	983	210	96	40	12	20	1.8
Vega Alta zona urbana (part)	2 592	17 590	706	914	683	178	60	26	5	20	2.0
Maricao barrio	1 565	12 797	587	627	245	65	13	-	15	13	1.8
Vega Alta zona urbana (part)	50	25 167	16	8	26	-	-	-	-	-	-
Mavilla barrio	125	13 882	52	64	9	-	-	-	-	-	-
Sabana barrio	3 861	12 378	1 570	1 332	716	128	58	20	10	27	1.5
Breñas comunidad	638	13 889	236	254	84	33	14	4	-	13	2.7
Ceiba comunidad (part)	850	12 358	342	281	166	31	12	10	-	8	2.1
Monserrate comunidad (part)	84	20 000	30	17	10	9	8	-	10	-	11.9
Sabana comunidad (part)	36	2 917	28	8	-	-	-	-	-	-	-
Vega Alta zona urbana (part)	62	12 500	23	32	-	7	-	-	-	-	-
Vega Alta barrio-pueblo	492	12 989	198	178	73	21	5	11	-	6	3.5
Vega Alta zona urbana (part)	492	12 989	198	178	73	21	5	11	-	6	3.5
Vega Baja Municipio	19 783	13 933	7 347	6 700	4 000	1 039	382	193	31	91	1.6
Algarrobo barrio	5 338	16 290	1 763	1 696	1 223	413	144	79	5	15	1.9
Coto Norte comunidad (part)	160	13 696	52	75	33	-	-	-	-	-	-
Vega Baja zona urbana (part)	3 451	13 563	1 309	1 146	693	218	55	25	5	-	0.9
Almirante Norte barrio	1 203	13 014	485	459	163	68	3	5	8	12	2.1
Almirante Sur barrio	1 014	11 532	439	374	166	30	-	-	-	5	0.5
Miranda comunidad	677	11 250	300	259	108	5	-	-	-	5	0.7
Cabo Caribe barrio	1 505	13 029	597	540	279	52	10	13	-	14	1.8
Vega Baja zona urbana (part)	1 167	13 207	443	421	232	38	6	13	-	14	2.3
Ceiba barrio	1 712	12 188	723	650	287	36	5	11	-	-	0.6
Ceiba comunidad (part)	338	14 348	132	127	70	9	-	-	-	-	-
Monserrate comunidad (part)	815	13 304	337	295	148	19	5	11	-	-	1.3
Sabana comunidad (part)	552	10 967	247	228	69	8	-	-	-	-	-
Cibuco barrio	29	7 344	15	-	14	-	-	-	-	-	-
Puerto Nuevo barrio	1 845	16 808	572	599	358	178	101	26	4	7	2.0
Pugnado Adentro barrio	406	16 304	119	161	101	15	5	5	-	-	1.2
Pugnado Afuera barrio	3 806	14 547	1 360	1 295	854	191	71	14	5	16	0.9
Vega Baja zona urbana (part)	2 751	14 801	970	960	592	165	41	14	5	4	0.8
Quebrada Arenas barrio	183	10 852	84	59	28	6	6	-	-	-	-
Río Abajo barrio	1 799	11 417	785	600	330	24	18	26	9	7	2.3
Vega Baja zona urbana (part)	1 754	11 276	777	568	325	24	18	26	9	7	2.4
Río Arriba barrio	144	11 333	64	59	14	-	7	-	-	-	-
Vega Baja barrio-pueblo	319	8 407	192	101	20	-	-	6	-	-	1.9
Vega Baja zona urbana (part)	319	8 407	192	101	20	-	-	6	-	-	1.9
Yeguada barrio	480	20 208	149	107	163	26	12	8	-	15	4.8
Vieques Municipio	3 330	9 331	1 763	1 027	469	35	13	6	-	17	0.7
Florida barrio	1 436	8 070	823	412	182	-	13	-	-	6	0.4
Vieques zona urbana (part)	221	6 380	145	72	4	-	-	-	-	-	-
Isabel II barrio-pueblo	624	8 841	350	161	107	6	-	-	-	-	-
Vieques zona urbana (part)	615	8 704	350	152	107	6	-	-	-	-	-
Llave barrio	7	26 250	-	-	7	-	-	-	-	-	-

Table 13. **Household Income in 1999: 2000**—Con.

[Data based on a sample (except Tables 65-68). For information on confidentiality protection, coverage, sampling error, and nonsampling error, see Appendix G.
For location of definitions, see "How to Use This Census Report"]

Puerto Rico **Municipio** **Municipio Subdivision** **Place**	Total households	Median income in 1999 (dollars)	Household income in 1999: Less than $10,000	$10,000 to $24,999	$25,000 to $49,999	$50,000 to $74,999	$75,000 to $99,999	$100,000 to $149,999	$150,000 to $199,999	$200,000 or more	Percent of households with income in 1999 of $100,000 or more
Vieques Municipio—Con.											
Mosquito barrio	-	-	-	-	-	-	-	-	-	-	(X)
Puerto Diablo barrio	357	11 250	165	147	21	7	-	6	-	11	4.8
Vieques zona urbana (part)	-	-	-	-	-	-	-	-	-	-	(X)
Puerto Ferro barrio	318	8 654	180	109	25	4	-	-	-	-	-
Puerto Real barrio	588	11 750	245	198	127	18	-	-	-	-	-
Esperanza comunidad	409	12 091	161	147	83	18	-	-	-	-	-
Punta Arenas barrio	-	-	-	-	-	-	-	-	-	-	(X)
Villalba Municipio	7 719	11 728	3 370	2 675	1 358	221	37	22	-	36	0.8
Caonillas Abajo barrio	413	11 142	180	158	60	-	8	-	-	7	1.7
Caonillas Arriba barrio	465	9 398	252	150	41	22	-	-	-	-	-
Hato Puerco Abajo barrio	498	9 760	256	155	75	8	4	-	-	-	-
Hato Puerco Arriba barrio	2 340	11 166	1 073	857	348	41	5	-	-	16	0.7
Villalba zona urbana (part)	739	9 769	379	241	103	11	5	-	-	-	-
Vacas barrio	847	14 116	270	356	166	48	7	-	-	-	-
Villalba zona urbana (part)	-	-	-	-	-	-	-	-	-	-	(X)
Villalba barrio-pueblo	331	8 977	179	72	56	17	-	-	-	7	2.1
Villalba zona urbana (part)	331	8 977	179	72	56	17	-	-	-	7	2.1
Villalba Abajo barrio	943	12 551	407	314	185	19	-	18	-	-	1.9
Villalba Arriba barrio	1 882	13 151	753	613	427	66	13	4	-	6	0.5
Villalba zona urbana (part)	209	11 792	83	77	42	7	-	-	-	-	-
Yabucoa Municipio	12 209	12 292	5 050	4 350	2 201	453	61	30	11	53	0.8
Aguacate barrio	853	11 307	392	252	152	57	-	-	-	-	-
Calabazas barrio	2 383	11 027	1 104	839	368	38	6	17	-	11	1.2
Playita comunidad	653	14 447	222	227	170	17	-	12	-	5	2.6
Rosa Sánchez comunidad	375	11 761	172	150	49	4	-	-	-	-	-
Yabucoa zona urbana (part)	443	7 244	279	114	39	-	-	5	-	6	2.5
Camino Nuevo barrio	1 175	12 326	434	518	165	44	14	-	-	-	-
El Negro comunidad	489	11 738	200	246	29	14	-	-	-	-	-
Guayabota barrio	964	12 933	404	343	190	17	-	-	-	10	1.0
Jácanas barrio	1 038	12 075	431	366	222	13	-	6	-	-	0.6
Juan Martín barrio	1 150	16 111	378	340	304	97	15	-	6	10	1.4
Yabucoa zona urbana (part)	686	17 308	215	240	149	77	-	-	-	5	0.7
Limones barrio	1 199	11 646	533	404	161	78	14	-	-	9	0.8
Martorell comunidad	902	10 602	431	315	119	32	5	-	-	-	-
Playa barrio	1 488	14 009	531	571	294	66	6	7	-	13	1.3
Comunas comunidad	609	12 875	259	215	93	31	6	-	-	5	0.8
Tejas barrio	813	11 542	330	340	126	17	-	-	-	-	-
Yabucoa barrio-pueblo	1 146	11 442	513	377	219	26	6	-	5	-	0.4
Yabucoa zona urbana (part)	1 146	11 442	513	377	219	26	6	-	5	-	0.4
Yauco Municipio	15 028	11 924	6 498	5 203	2 456	504	177	80	30	80	1.3
Aguas Blancas barrio	73	5 536	45	19	9	-	-	-	-	-	-
Algarrobo barrio	170	6 111	137	20	13	-	-	-	-	-	-
Almácigo Alto barrio	503	11 735	205	193	96	-	9	-	-	-	-
Almácigo Bajo barrio	1 688	14 416	614	521	410	95	30	11	-	7	1.1
Yauco zona urbana (part)	823	16 358	264	286	238	15	20	-	-	-	-
Barina barrio	1 826	15 444	620	675	350	109	35	7	5	25	2.0
Yauco zona urbana (part)	5	6 250	5	-	-	-	-	-	-	-	-
Caimito barrio	233	9 620	120	86	18	-	-	9	-	-	3.9
Collores barrio	292	7 202	165	88	39	-	-	-	-	-	-
Diego Hernández barrio	521	12 040	205	228	82	6	-	-	-	-	-
Duey barrio	413	7 585	249	134	30	-	-	-	-	-	-
Frailes barrio	81	9 432	43	31	7	-	-	-	-	-	-
Jácana barrio	628	13 871	241	257	109	14	7	-	-	-	-
Yauco zona urbana (part)	158	18 214	32	85	30	4	7	-	-	-	-
Naranjo barrio	211	9 028	109	90	12	-	-	-	-	-	-
Quebradas barrio	241	13 194	94	111	23	13	-	-	-	-	-
Ranchera barrio	150	6 364	92	36	10	6	-	6	-	-	4.0
Río Prieto barrio	283	6 743	199	75	9	-	-	-	-	-	-
Rubias barrio	96	10 000	48	29	19	-	-	-	-	-	-
Sierra Alta barrio	335	6 120	240	46	43	-	-	-	-	6	1.8
Susúa Alta barrio	1 270	14 533	463	499	247	39	22	-	-	-	-
Yauco zona urbana (part)	761	17 106	248	265	197	36	15	-	-	-	-
Susúa Baja barrio	4 313	14 082	1 608	1 569	814	196	57	28	11	30	1.6
Palomas comunidad	745	10 017	372	281	46	16	16	8	-	6	1.9
Yauco zona urbana (part)	3 184	16 066	1 077	1 158	679	174	41	20	11	24	1.7
Vegas barrio	24	4 688	19	-	-	-	5	-	-	-	-
Yauco barrio-pueblo	1 677	8 170	982	496	116	26	12	19	14	12	2.7
Yauco zona urbana (part)	1 677	8 170	982	496	116	26	12	19	14	12	2.7

Table 14. **Household Income in 1999: 2000**

[Data based on a sample (except Tables 65-68). For information on confidentiality protection, coverage, sampling error, and nonsampling error, see Appendix G.
For location of definitions, see "How to Use This Census Report"]

Puerto Rico **Municipio** **Municipio Subdivision and Place** **Subbarrio**	Total households	Median income in 1999 (dollars)	Household income in 1999: Less than $10,000	$10,000 to $24,999	$25,000 to $49,999	$50,000 to $74,999	$75,000 to $99,999	$100,000 to $149,999	$150,000 to $199,999	$200,000 or more	Percent of households with income in 1999 of $100,000 or more
Puerto Rico	**1 261 816**	**14 412**	**468 223**	**415 147**	**251 156**	**72 085**	**25 504**	**17 441**	**4 525**	**7 735**	**2.4**
MUNICIPIO											
Adjuntas Municipio	5 915	9 888	2 977	1 981	745	76	54	31	31	20	1.4
Aguada Municipio	13 529	11 384	6 013	4 807	2 064	365	144	69	13	54	1.0
Aguadilla Municipio	22 083	11 476	9 972	6 673	3 720	1 011	324	235	76	72	1.7
Aguas Buenas Municipio	9 241	12 957	3 706	3 116	1 742	367	150	75	32	53	1.7
Aibonito Municipio	8 415	12 725	3 291	2 986	1 617	321	103	37	38	22	1.2
Añasco Municipio	9 401	12 620	3 763	3 484	1 696	272	85	47	25	29	1.1
Arecibo Municipio	34 225	12 496	14 247	11 058	6 338	1 771	387	229	62	133	1.2
Arroyo Municipio	6 160	11 484	2 753	2 161	1 047	119	23	25	17	15	0.9
Barceloneta Municipio	7 508	11 706	3 348	2 485	1 316	226	43	29	14	47	1.2
Barranquitas Municipio	8 654	11 322	3 878	3 013	1 432	226	60	29	-	16	0.5
Bayamón Municipio	73 632	19 861	19 765	24 303	19 685	6 259	1 874	1 202	224	320	2.4
Cabo Rojo Municipio	17 154	13 580	6 496	6 235	3 113	757	258	152	43	100	1.7
Caguas Municipio	46 974	16 522	15 549	15 104	10 847	3 417	1 100	617	127	213	2.0
Camuy Municipio	11 457	13 168	4 446	4 394	1 934	383	180	73	5	42	1.0
Canóvanas Municipio	13 476	13 034	5 364	4 866	2 449	541	140	53	25	38	0.9
Carolina Municipio	63 611	21 236	15 780	20 442	17 727	5 966	1 999	1 049	245	403	2.7
Cataño Municipio	9 643	12 852	3 904	2 685	1 561	810	345	262	37	39	3.5
Cayey Municipio	15 623	13 452	5 988	5 503	3 070	622	222	158	18	42	1.4
Ceiba Municipio	5 731	16 440	1 814	2 223	1 223	315	65	58	-	33	1.6
Ciales Municipio	6 061	10 981	2 770	2 149	908	128	33	34	13	26	1.2
Cidra Municipio	13 246	15 557	4 507	4 495	2 813	882	227	186	54	82	2.4
Coamo Municipio	11 761	12 064	4 994	4 048	2 111	320	115	135	5	33	1.5
Comerío Municipio	6 329	10 892	2 949	2 237	932	117	18	50	21	5	1.2
Corozal Municipio	11 237	11 786	4 844	4 093	1 768	354	108	35	17	18	0.6
Culebra Municipio	704	17 008	202	284	175	16	21	6	-	-	0.9
Dorado Municipio	10 877	16 460	3 578	3 575	2 406	567	359	235	54	103	3.6
Fajardo Municipio	14 138	15 410	4 885	4 927	3 148	731	244	158	12	33	1.4
Florida Municipio	3 978	11 123	1 830	1 392	626	89	22	5	14	-	0.5
Guánica Municipio	7 274	9 721	3 728	2 312	952	159	46	30	23	24	1.1
Guayama Municipio	14 229	12 112	6 060	4 407	2 775	662	134	98	25	68	1.3
Guayanilla Municipio	7 187	11 361	3 263	2 351	1 236	194	55	39	23	26	1.2
Guaynabo Municipio	34 091	26 211	7 884	8 671	7 699	4 424	2 131	1 908	579	795	9.6
Gurabo Municipio	11 764	16 451	3 805	3 902	2 592	789	313	260	52	51	3.1
Hatillo Municipio	12 693	12 378	5 073	4 818	1 932	513	97	145	51	64	2.0
Hormigueros Municipio	5 817	16 745	1 744	2 165	1 435	311	65	38	17	42	1.7
Humacao Municipio	19 294	14 345	6 772	7 149	3 700	919	323	261	66	104	2.2
Isabela Municipio	14 980	11 685	6 492	5 296	2 458	367	139	99	42	87	1.5
Jayuya Municipio	5 077	11 220	2 337	1 639	853	187	13	12	18	18	0.9
Juana Díaz Municipio	14 949	12 892	6 092	5 359	2 761	530	119	43	9	36	0.6
Juncos Municipio	11 941	13 072	4 819	4 023	2 492	399	102	42	27	37	0.9
Lajas Municipio	9 020	11 384	4 066	2 970	1 372	301	124	87	20	80	2.1
Lares Municipio	11 000	9 685	5 673	3 560	1 401	294	54	6	-	12	0.2
Las Marías Municipio	3 567	9 472	1 871	1 151	431	71	23	11	-	9	0.6
Las Piedras Municipio	11 170	14 622	4 156	3 921	2 395	485	125	63	10	15	0.8
Loíza Municipio	9 613	11 200	4 426	3 029	1 706	298	83	40	-	31	0.7
Luquillo Municipio	6 577	13 631	2 510	2 315	1 232	352	87	41	14	26	1.2
Manatí Municipio	15 289	12 796	6 309	4 970	2 761	685	301	167	28	68	1.7
Maricao Municipio	2 015	9 243	1 049	646	216	55	14	21	-	14	1.7
Maunabo Municipio	4 011	11 638	1 727	1 438	701	123	6	5	-	11	0.4
Mayagüez Municipio	34 731	11 775	15 160	11 096	5 425	1 611	653	431	159	196	2.3
Moca Municipio	12 743	11 271	5 649	4 602	1 998	254	126	68	7	39	0.9
Morovis Municipio	8 793	12 090	3 686	3 288	1 435	225	65	52	12	30	1.1
Naguabo Municipio	7 878	11 461	3 514	2 757	1 245	211	73	8	20	50	1.0
Naranjito Municipio	8 920	12 484	3 540	3 476	1 453	310	62	39	6	34	0.9
Orocovis Municipio	7 109	9 945	3 572	2 525	813	125	41	17	-	16	0.5
Patillas Municipio	6 595	12 021	2 823	2 318	1 195	153	48	28	-	30	0.9
Peñuelas Municipio	7 731	12 194	3 210	2 974	1 197	263	38	25	4	20	0.6
Ponce Municipio	59 713	12 998	24 081	19 530	11 031	2 866	972	784	145	304	2.1
Quebradillas Municipio	8 305	12 210	3 342	3 279	1 261	255	92	43	14	19	0.9
Rincón Municipio	5 150	11 460	2 300	1 806	785	139	81	15	5	19	0.8
Río Grande Municipio	16 465	15 006	5 726	5 909	3 452	876	211	135	56	100	1.8
Sabana Grande Municipio	8 878	12 485	3 599	3 125	1 665	379	26	64	12	8	0.9
Salinas Municipio	10 191	11 391	4 631	3 489	1 576	314	92	13	17	59	0.9
San Germán Municipio	12 821	13 089	5 039	4 554	2 377	496	118	112	29	96	1.8
San Juan Municipio	163 428	17 367	54 981	46 417	33 852	13 467	6 002	5 113	1 406	2 190	5.3
San Lorenzo Municipio	13 131	12 226	5 463	4 640	2 328	500	93	19	6	82	0.8
San Sebastián Municipio	14 934	10 962	6 887	5 199	2 222	303	132	132	33	26	1.3
Santa Isabel Municipio	6 777	11 895	2 817	2 351	1 219	295	46	22	6	21	0.7
Toa Alta Municipio	19 415	20 134	5 452	6 051	5 108	1 802	662	213	47	80	1.8
Toa Baja Municipio	30 473	18 331	8 921	10 250	7 608	2 331	849	274	84	156	1.7
Trujillo Alto Municipio	24 151	21 980	6 231	6 923	6 176	2 766	1 075	699	111	170	4.1
Utuado Municipio	11 195	9 948	5 622	3 607	1 570	276	39	32	11	38	0.7
Vega Alta Municipio	11 899	13 495	4 480	4 215	2 368	470	181	82	37	66	1.6
Vega Baja Municipio	19 783	13 933	7 347	6 700	4 000	1 039	382	193	31	91	1.6
Vieques Municipio	3 330	9 331	1 763	1 027	469	35	13	6	-	17	0.7
Villalba Municipio	7 719	11 728	3 370	2 675	1 358	221	37	22	-	36	0.8
Yabucoa Municipio	12 209	12 292	5 050	4 350	2 201	453	61	30	11	53	0.8
Yauco Municipio	15 028	11 924	6 498	5 203	2 456	504	177	80	30	80	1.3
MUNICIPIO SUBDIVISION AND PLACE											
Abra Honda barrio, Camuy Municipio	735	14 011	273	262	162	23	15	-	-	-	-
Abras barrio, Corozal Municipio	625	12 964	224	236	132	20	6	-	-	7	1.1
Aceitunas comunidad, Moca Municipio	493	9 280	273	158	54	3	-	5	-	-	1.0
Aceitunas barrio, Moca Municipio	971	10 883	447	357	111	38	10	5	-	3	0.8
Achiote barrio, Naranjito Municipio	1 278	12 882	499	538	155	68	5	5	-	8	1.0
Adjuntas zona urbana, Adjuntas Municipio	1 671	11 808	727	584	268	32	10	14	16	20	3.0
Adjuntas barrio-pueblo, Adjuntas Municipio	1 671	11 808	727	584	268	32	10	14	16	20	3.0

Table 14. **Household Income in 1999: 2000**—Con.

[Data based on a sample (except Tables 65-68). For information on confidentiality protection, coverage, sampling error, and nonsampling error, see Appendix G.
For location of definitions, see "How to Use This Census Report"]

Puerto Rico **Municipio** **Municipio Subdivision and Place** **Subbarrio**	Total households	Median income in 1999 (dollars)	Household income in 1999: Less than $10,000	$10,000 to $24,999	$25,000 to $49,999	$50,000 to $74,999	$75,000 to $99,999	$100,000 to $149,999	$150,000 to $199,999	$200,000 or more	Percent of households with income in 1999 of $100,000 or more
MUNICIPIO SUBDIVISION AND PLACE—Con.											
Aguacate barrio, Aguadilla Municipio	538	23 714	162	125	134	67	8	32	6	4	7.8
Aguacate barrio, Yabucoa Municipio	853	11 307	392	252	152	57	-	-	-	-	-
Aguada zona urbana, Aguada Municipio	1 345	11 778	595	452	210	43	24	10	5	6	1.6
Aguada barrio-pueblo, Aguada Municipio	679	9 468	358	226	63	10	6	5	5	6	2.4
Aguadilla zona urbana, Aguadilla Municipio	6 333	8 661	3 475	1 583	955	173	55	46	20	26	1.5
Aguadilla barrio-pueblo, Aguadilla Municipio	1 949	7 531	1 174	492	221	28	-	17	-	17	1.7
Aguas Blancas barrio, Yauco Municipio	73	5 536	45	19	9	-	-	-	-	-	-
Aguas Buenas zona urbana, Aguas Buenas Municipio	1 537	10 242	756	523	165	44	44	5	-	-	0.3
Aguas Buenas barrio-pueblo, Aguas Buenas Municipio	783	10 625	372	308	84	14	5	-	-	-	-
Aguas Claras comunidad, Ceiba Municipio	1 234	13 442	459	534	186	14	11	11	-	19	2.4
Aguilita comunidad, Juana Díaz Municipio	1 367	12 928	536	583	220	18	-	10	-	-	0.7
Aguirre barrio, Salinas Municipio	4 030	11 905	1 746	1 409	629	153	52	-	10	31	1.0
Aibonito zona urbana, Aibonito Municipio	3 212	11 807	1 379	1 017	684	84	27	15	3	3	0.7
Aibonito barrio-pueblo, Aibonito Municipio	1 376	11 144	645	362	298	49	14	5	-	3	0.6
Aibonito barrio, Hatillo Municipio	908	10 976	422	339	132	7	-	3	-	5	0.9
Aibonito barrio, San Sebastián Municipio	645	10 843	280	298	52	4	-	11	-	-	1.7
Ala de la Piedra barrio, Orocovis Municipio	126	12 917	55	44	27	-	-	-	-	-	-
Algarrobo barrio, Aibonito Municipio	108	12 500	46	42	14	-	-	-	6	-	5.6
Algarrobo barrio, Guayama Municipio	2 318	17 137	726	786	516	197	30	38	9	16	2.7
Algarrobo barrio, Vega Baja Municipio	5 338	16 290	1 763	1 696	1 223	413	144	79	5	15	1.9
Algarrobo barrio, Yauco Municipio	170	6 111	137	20	13	-	-	-	-	-	-
Algarrobos barrio, Mayagüez Municipio	1 632	17 207	487	545	292	113	62	60	39	34	8.1
Almácigo Alto barrio, Yauco Municipio	503	11 735	205	193	96	-	9	-	-	-	-
Almácigo Bajo barrio, Yauco Municipio	1 688	14 416	614	521	410	95	30	11	-	7	1.1
Almirante Norte barrio, Vega Baja Municipio	1 203	13 014	485	459	163	68	3	5	8	12	2.1
Almirante Sur barrio, Vega Baja Municipio	1 014	11 532	439	374	166	30	-	-	-	5	0.5
Alto Sano barrio, Las Marías Municipio	59	14 018	21	20	18	-	-	-	-	-	-
Alto Sano barrio, San Sebastián Municipio	477	11 031	222	143	112	-	-	-	-	-	-
Amuelas barrio, Juana Díaz Municipio	1 194	15 362	407	461	262	53	11	-	-	-	-
Añasco barrio-pueblo, Añasco Municipio	471	11 674	198	179	82	7	-	-	-	5	1.1
Añasco zona urbana, Añasco Municipio	2 142	13 569	791	746	445	96	34	17	-	13	1.4
Añasco Abajo barrio, Añasco Municipio	14	16 250	7	7	-	-	-	-	-	-	-
Añasco Arriba barrio, Añasco Municipio	707	11 613	298	215	131	29	20	6	-	8	2.0
Ancones barrio, Arroyo Municipio	1 208	9 840	614	396	184	4	-	-	10	-	0.8
Ancones barrio, San Germán Municipio	620	14 167	191	248	114	38	5	16	-	8	3.9
Angeles barrio, Utuado Municipio	1 106	10 330	539	376	126	62	3	-	-	-	-
Animas comunidad, Arecibo Municipio	492	9 964	247	139	80	15	6	-	-	5	1.0
Anón barrio, Ponce Municipio	469	11 442	212	183	61	7	-	-	-	6	1.3
Anones barrio, Las Marías Municipio	468	7 589	288	118	46	11	5	-	-	-	-
Anones barrio, Naranjito Municipio	1 295	12 569	510	532	216	29	8	-	-	-	-
Antón Ruíz comunidad, Humacao Municipio	547	12 428	223	266	53	-	-	5	-	-	0.9
Antón Ruíz barrio, Humacao Municipio	1 217	12 829	477	552	148	35	-	5	-	-	0.4
Apeadero barrio, Patillas Municipio	174	12 000	67	88	19	-	-	-	-	-	-
Arecibo zona urbana, Arecibo Municipio	17 453	12 867	7 154	5 500	3 166	1 128	279	125	36	65	1.3
Arecibo barrio-pueblo, Arecibo Municipio	3 935	8 462	2 173	966	528	172	42	18	8	28	1.4
Arena barrio, Guánica Municipio	28	7 500	19	9	-	-	-	-	-	-	-
Arenalejos barrio, Arecibo Municipio	1 042	12 404	471	306	190	55	9	4	-	7	1.1
Arenales barrio, Aguadilla Municipio	388	14 792	127	158	40	44	14	5	-	-	1.3
Arenales Altos barrio, Isabela Municipio	1 161	10 701	562	357	202	19	-	13	-	8	1.8
Arenales Bajos barrio, Isabela Municipio	1 116	12 877	459	402	215	31	5	-	4	-	0.4
Arenas barrio, Cidra Municipio	1 947	17 173	543	778	405	150	26	24	7	14	2.3
Arenas barrio, Utuado Municipio	723	13 443	291	299	127	-	6	-	-	-	-
Arroyo zona urbana, Arroyo Municipio	2 500	13 842	992	861	532	88	7	5	-	15	0.8
Arroyo barrio-pueblo, Arroyo Municipio	571	9 774	292	185	71	14	4	5	-	-	0.9
Arrozal barrio, Arecibo Municipio	391	8 257	222	149	15	-	5	-	-	-	-
Asomante barrio, Aguada Municipio	1 053	12 397	422	344	199	58	13	10	-	7	1.6
Asomante barrio, Aibonito Municipio	778	17 386	231	279	148	100	7	7	6	-	1.7
Atalaya barrio, Aguada Municipio	863	8 264	494	270	74	5	11	-	-	9	1.0
Atalaya barrio, Rincón Municipio	256	9 815	130	101	19	6	-	-	-	-	-
Bahomamey barrio, San Sebastián Municipio	981	7 693	568	258	127	14	-	14	-	-	1.4
Bairoa barrio, Aguas Buenas Municipio	824	10 507	397	252	117	19	27	5	-	7	1.5
Bairoa comunidad, Caguas Municipio	749	9 960	376	252	105	5	6	-	-	5	0.7
Bairoa barrio, Caguas Municipio	6 064	21 902	1 607	1 661	1 488	775	292	151	22	68	4.0
Bajadero comunidad, Arecibo Municipio	1 357	9 838	690	352	261	45	9	-	-	-	-
Bajandas comunidad, Humacao Municipio	448	13 621	152	233	55	8	-	-	-	-	-
Bajo barrio, Patillas Municipio	562	10 260	276	138	119	15	7	-	-	7	1.2
Bajura barrio, Cabo Rojo Municipio	787	13 520	299	316	120	29	-	13	-	10	2.9
Bajura barrio, Isabela Municipio	226	15 147	77	85	52	-	5	7	-	-	3.1
Bajura barrio, Vega Alta Municipio	1 303	9 737	668	388	190	41	5	11	-	-	0.8
Bajura Adentro barrio, Manatí Municipio	768	9 066	415	280	57	-	-	16	-	-	2.1
Bajura Afuera barrio, Manatí Municipio	205	21 705	31	104	64	6	-	-	-	-	-
Barahona comunidad, Morovis Municipio	784	12 715	292	363	82	24	-	13	-	10	2.9
Barahona barrio, Morovis Municipio	1 325	12 438	524	538	207	30	-	13	-	13	2.0
Barceloneta zona urbana, Barceloneta Municipio	1 484	9 146	796	441	171	37	18	8	-	13	1.4
Barceloneta barrio-pueblo, Barceloneta Municipio	79	5 990	61	5	5	-	8	-	-	-	-
Barina barrio, Yauco Municipio	1 826	15 444	620	675	350	109	35	7	5	25	2.0
Barrancas barrio, Barranquitas Municipio	1 546	10 419	740	500	229	67	10	-	-	-	-
Barranquitas zona urbana, Barranquitas Municipio	1 006	9 149	535	317	95	33	14	12	-	-	1.2
Barranquitas barrio-pueblo, Barranquitas Municipio	1 006	9 149	535	317	95	33	14	12	-	-	1.2
Barrazas barrio, Carolina Municipio	1 272	15 335	441	469	281	46	11	18	-	6	1.9
Barreal barrio, Peñuelas Municipio	119	15 938	38	53	28	-	-	-	-	-	-
Barrero barrio, Guayanilla Municipio	296	16 855	68	136	65	15	-	5	-	7	4.1
Barrero barrio, Rincón Municipio	336	12 197	139	123	46	6	12	3	-	7	3.0
Barros barrio, Orocovis Municipio	616	10 132	306	247	53	10	-	-	-	-	-
Bartolo barrio, Lares Municipio	685	8 488	380	255	50	-	-	-	-	-	-

Table 14. **Household Income in 1999: 2000**—Con.

[Data based on a sample (except Tables 65-68). For information on confidentiality protection, coverage, sampling error, and nonsampling error, see Appendix G.
For location of definitions, see "How to Use This Census Report"]

Puerto Rico Municipio Municipio Subdivision and Place Subbarrio	Total households	Median income in 1999 (dollars)	Household income in 1999: Less than $10,000	$10,000 to $24,999	$25,000 to $49,999	$50,000 to $74,999	$75,000 to $99,999	$100,000 to $149,999	$150,000 to $199,999	$200,000 or more	Percent of households with income in 1999 of $100,000 or more
MUNICIPIO SUBDIVISION AND PLACE—Con.											
Bartolo comunidad, Río Grande Municipio	385	14 955	133	143	93	12	-	4	-	-	1.0
Bateyes barrio, Mayagüez Municipio	425	11 987	168	161	66	30	-	-	-	-	-
Bauta Abajo barrio, Orocovis Municipio	498	8 958	264	179	35	8	-	6	-	6	2.4
Bauta Arriba barrio, Orocovis Municipio	274	10 473	130	89	44	11	-	-	-	-	-
Bayamón zona urbana, Bayamón Municipio	67 277	20 444	17 584	21 904	18 378	5 942	1 820	1 152	218	279	2.5
Bayamón barrio-pueblo, Bayamón Municipio	2 012	8 676	1 105	672	141	49	9	19	11	6	1.8
Bayamón comunidad, Cidra Municipio	490	16 987	157	185	114	28	6	-	-	-	-
Bayamón barrio, Cidra Municipio	3 308	21 356	821	1 008	815	354	106	131	47	26	6.2
Bayamoncito barrio, Aguas Buenas Municipio	584	9 105	326	134	100	24	-	-	-	-	-
Bayaney barrio, Hatillo Municipio	1 018	11 266	432	434	127	12	7	-	-	6	0.6
Beatriz barrio, Caguas Municipio	1 469	13 835	546	532	320	40	10	14	-	7	1.4
Beatriz barrio, Cayey Municipio	690	13 958	277	201	193	14	5	-	-	-	-
Beatriz barrio, Cidra Municipio	1 009	16 250	312	347	236	86	16	12	-	-	1.2
Bejucos barrio, Isabela Municipio	1 082	12 051	468	394	126	55	21	8	10	-	1.7
Benavente barrio, Hormigueros Municipio	108	57 500	5	-	30	54	7	12	-	-	11.1
Benítez comunidad, Canóvanas Municipio	416	14 103	161	134	72	29	8	12	-	-	2.9
Bermejales barrio, Orocovis Municipio	123	12 917	42	65	10	-	-	6	-	-	4.9
Betances comunidad, Cabo Rojo Municipio	308	11 452	136	107	44	21	-	-	-	-	-
Boca barrio, Guayanilla Municipio	392	11 979	158	144	80	5	-	-	-	5	1.3
Boca Velázquez barrio, Santa Isabel Municipio	690	9 028	366	193	101	19	-	-	6	5	1.6
Boqueron comunidad, Cabo Rojo Municipio	790	13 545	303	276	130	38	22	12	9	-	2.7
Boquerón barrio, Cabo Rojo Municipio	1 882	14 413	619	748	322	106	64	13	-	10	1.2
Boquerón comunidad, Las Piedras Municipio	400	12 267	161	151	82	6	-	-	-	-	-
Boquerón barrio, Las Piedras Municipio	598	16 359	203	209	172	14	-	-	-	-	-
Borinquen barrio, Aguadilla Municipio	2 836	13 083	1 164	863	571	119	54	49	6	10	2.3
Borinquen barrio, Caguas Municipio	2 001	12 762	759	751	357	105	20	5	4	-	0.4
Botijas barrio, Orocovis Municipio	1 083	12 116	445	410	183	36	9	-	-	-	-
Breñas comunidad, Vega Alta Municipio	638	13 889	236	254	84	33	14	4	-	13	2.7
Bucaná barrio, Ponce Municipio	1 252	25 333	144	478	418	121	67	9	8	7	1.9
Bucarabones barrio, Las Marías Municipio	165	18 385	51	64	47	-	-	-	-	3	1.8
Bucarabones barrio, Maricao Municipio	22	17 885	5	17	-	-	-	-	-	-	-
Buena Vista comunidad, Arroyo Municipio	629	9 458	334	205	90	-	-	-	-	-	-
Buena Vista barrio, Bayamón Municipio	4 843	16 791	1 499	1 694	1 172	347	60	65	-	6	1.5
Buena Vista barrio, Hatillo Municipio	815	9 352	429	243	103	35	-	-	5	-	0.6
Buena Vista barrio, Humacao Municipio	1 234	13 480	482	443	237	32	19	17	-	4	1.7
Buena Vista barrio, Las Marías Municipio	234	8 382	128	78	13	15	-	-	-	-	-
Buenos Aires barrio, Lares Municipio	896	7 731	507	238	121	27	3	-	-	-	-
Búfalo comunidad, Barceloneta Municipio	399	11 276	175	165	45	6	-	-	-	8	2.0
Cabán comunidad, Aguadilla Municipio	1 316	9 545	676	442	174	6	18	-	-	-	-
Cabezas barrio, Fajardo Municipio	549	17 406	150	185	163	43	8	-	-	-	-
Cabo Caribe barrio, Vega Baja Municipio	1 505	13 029	597	540	279	52	10	13	-	14	1.8
Cabo Rojo barrio-pueblo, Cabo Rojo Municipio	606	11 111	275	243	65	16	7	-	-	-	-
Cabo Rojo zona urbana, Cabo Rojo Municipio	4 050	16 878	1 261	1 482	838	266	103	57	20	23	2.5
Cacao barrio, Carolina Municipio	1 071	16 947	339	390	251	68	8	10	-	5	1.4
Cacao comunidad, Quebradillas Municipio	599	9 764	306	228	58	7	-	-	-	-	-
Cacao barrio, Quebradillas Municipio	1 939	12 533	763	781	283	74	17	21	-	-	1.1
Cacao Alto barrio, Patillas Municipio	413	11 688	193	146	60	-	14	-	-	-	-
Cacao Bajo barrio, Patillas Municipio	479	12 474	191	168	94	26	-	-	-	-	-
Cacaos barrio, Orocovis Municipio	311	7 031	226	68	17	-	-	-	-	-	-
Caguabo barrio, Añasco Municipio	308	15 185	130	115	49	6	-	3	5	-	2.6
Caguana barrio, Utuado Municipio	1 420	10 201	695	473	198	36	-	4	-	14	1.3
Caguas zona urbana, Caguas Municipio	30 492	17 321	9 803	9 652	7 433	2 346	693	378	87	100	1.9
Caguas barrio-pueblo, Caguas Municipio	8 909	13 538	3 585	2 823	1 735	473	152	86	31	24	1.6
Cagüitas barrio, Aguas Buenas Municipio	851	11 291	394	294	146	8	9	-	-	-	-
Caimital barrio, Guayama Municipio	1 410	15 239	520	430	330	108	5	11	-	6	1.2
Caimital Alto barrio, Aguadilla Municipio	1 258	11 591	573	377	209	68	16	8	-	7	1.2
Caimital Bajo barrio, Aguadilla Municipio	1 832	7 588	1 053	503	252	15	-	-	5	4	0.5
Caimito barrio, Juncos Municipio	784	12 385	330	221	173	17	37	6	-	-	0.8
Caimito barrio, San Juan Municipio	6 984	27 837	1 565	1 713	1 481	745	419	580	208	273	15.2
Caimito barrio, Yauco Municipio	233	9 620	120	86	18	-	-	9	-	-	3.9
Caín Alto barrio, San Germán Municipio	1 045	11 135	473	347	198	7	-	9	11	-	1.9
Caín Bajo barrio, San Germán Municipio	380	11 250	186	93	82	8	-	-	-	11	2.9
Calabazas barrio, San Sebastián Municipio	797	10 870	347	318	114	8	-	-	-	10	1.3
Calabazas barrio, Yabucoa Municipio	2 383	11 027	1 104	839	368	38	6	17	-	11	1.2
Callabo barrio, Juana Díaz Municipio	648	15 526	261	188	147	38	5	-	9	-	1.4
Callejones barrio, Lares Municipio	1 415	11 342	649	496	184	75	11	-	-	-	-
Calvache barrio, Rincón Municipio	721	11 607	320	263	102	10	14	-	-	12	1.7
Calzada barrio, Maunabo Municipio	396	11 157	173	164	52	7	-	-	-	-	-
Camaceyes barrio, Aguadilla Municipio	4 322	10 341	2 116	1 155	659	238	86	28	28	12	1.6
Camarones barrio, Guaynabo Municipio	2 124	12 127	851	706	414	92	18	31	8	4	2.0
Cambalache barrio, Arecibo Municipio	25	67 679	-	5	-	14	6	-	-	-	-
Camino Nuevo barrio, Yabucoa Municipio	1 175	12 326	434	518	165	44	14	-	-	-	-
Campanilla comunidad, Toa Baja Municipio	2 283	10 948	1 052	800	361	54	-	9	-	7	0.7
Campo Alegre barrio, Hatillo Municipio	1 540	11 711	655	636	201	27	-	5	11	5	1.4
Campo Rico comunidad, Canóvanas Municipio	934	11 438	398	385	89	12	27	15	8	-	2.5
Camuy zona urbana, Camuy Municipio	1 536	11 723	677	574	222	25	14	19	-	5	1.6
Camuy barrio-pueblo, Camuy Municipio	518	7 788	282	178	52	-	-	6	-	-	1.2
Camuy Arriba barrio, Camuy Municipio	928	11 990	425	278	155	35	22	-	-	13	1.4
Cañabón barrio, Barranquitas Municipio	631	14 740	240	211	152	17	6	5	-	-	0.8
Cañabón barrio, Caguas Municipio	1 939	22 909	392	667	531	250	39	46	14	-	3.1
Cañaboncito barrio, Caguas Municipio	9 501	16 910	3 068	3 034	2 426	612	197	137	17	10	1.7
Canas barrio, Ponce Municipio	9 441	13 621	3 499	3 360	1 998	392	119	31	13	29	0.8
Canas Urbano barrio, Ponce Municipio	7 850	14 808	2 885	2 633	1 718	393	120	58	20	23	1.3
Candelaria barrio, Lajas Municipio	1 246	10 850	588	402	204	31	12	9	-	-	0.7
Candelaria comunidad, Toa Baja Municipio	5 531	22 673	1 330	1 631	1 640	609	215	70	19	17	1.9
Candelaria barrio, Toa Baja Municipio	8 068	18 979	2 347	2 551	2 116	681	253	70	25	25	1.5
Candelaria barrio, Vega Alta Municipio	513	11 514	202	182	120	5	4	-	-	-	-
Candelaria Arenas comunidad, Toa Baja Municipio	1 874	11 680	810	721	272	32	25	-	6	8	0.7

Table 14. **Household Income in 1999: 2000**—Con.

[Data based on a sample (except Tables 65-68). For information on confidentiality protection, coverage, sampling error, and nonsampling error, see Appendix G.
For location of definitions, see "How to Use This Census Report"]

Puerto Rico **Municipio** **Municipio Subdivision and Place** **Subbarrio**	Total households	Median income in 1999 (dollars)	Household income in 1999: Less than $10,000	$10,000 to $24,999	$25,000 to $49,999	$50,000 to $74,999	$75,000 to $99,999	$100,000 to $149,999	$150,000 to $199,999	$200,000 or more	Percent of households with income in 1999 of $100,000 or more
MUNICIPIO SUBDIVISION AND PLACE—Con.											
Candelero Abajo barrio, Humacao Municipio	1 033	19 111	243	365	122	49	70	86	48	50	17.8
Candelero Arriba comunidad, Humacao Municipio	472	15 490	187	174	63	18	15	9	6	-	3.2
Candelero Arriba barrio, Humacao Municipio	1 189	13 507	427	516	176	36	19	9	6	-	1.3
Cangrejo Arriba barrio, Carolina Municipio	8 414	29 234	1 450	2 324	2 336	1 127	445	447	145	140	8.7
Caníaco barrio, Utuado Municipio	53	8 229	35	18	-	-	-	-	-	-	-
Caño barrio, Guánica Municipio	590	11 250	277	197	79	27	4	6	-	-	1.0
Canóvanas zona urbana, Canóvanas Municipio	2 592	20 070	759	829	781	166	37	8	-	12	0.8
Canóvanas barrio, Canóvanas Municipio	5 423	12 316	2 315	1 959	868	204	42	15	-	20	0.6
Canóvanas barrio-pueblo, Canóvanas Municipio	1 395	21 696	410	399	448	101	25	-	-	12	0.9
Canóvanas barrio, Loíza Municipio	2 286	20 278	563	821	726	130	40	6	-	-	0.3
Canovanillas barrio, Carolina Municipio	3 251	24 704	598	1 046	970	434	140	52	4	7	1.9
Caonillas barrio, Aibonito Municipio	433	12 478	161	186	68	8	-	-	-	10	2.3
Caonillas Abajo barrio, Utuado Municipio	341	9 505	180	110	42	9	-	-	-	-	-
Caonillas Abajo barrio, Villalba Municipio	413	11 142	180	158	60	-	8	-	-	7	1.7
Caonillas Arriba barrio, Utuado Municipio	135	6 771	90	37	8	-	-	-	-	-	-
Caonillas Arriba barrio, Villalba Municipio	465	9 398	252	150	41	22	-	-	-	-	-
Capá barrio, Moca Municipio	1 058	14 538	393	421	194	21	13	9	-	7	1.5
Capáez barrio, Adjuntas Municipio	296	10 593	134	102	35	15	-	6	4	-	3.4
Capáez barrio, Hatillo Municipio	1 375	12 450	468	549	268	37	12	39	-	2	3.0
Capitanejo barrio, Juana Díaz Municipio	1 646	9 912	829	509	216	84	-	-	-	8	0.5
Capitanejo comunidad	979	13 982	340	353	227	48	4	7	-	-	0.7
Juana Díaz Municipio (part)	814	14 714	256	300	199	48	4	7	-	-	0.9
Ponce Municipio (part)	165	9 375	84	53	28	-	-	-	-	-	-
Capitanejo barrio, Ponce Municipio	434	10 561	206	131	89	-	-	-	-	8	1.8
Caracol barrio, Añasco Municipio	363	12 697	148	146	57	7	-	-	5	-	1.4
Carenero barrio, Guánica Municipio	967	13 180	364	376	169	35	23	-	-	-	-
Carite barrio, Guayama Municipio	343	12 465	136	129	55	15	-	8	-	-	2.3
Carmen barrio, Guayama Municipio	201	9 958	101	67	33	-	-	-	-	-	-
Carolina zona urbana, Carolina Municipio	58 174	21 694	14 172	18 402	16 516	5 634	1 863	980	245	362	2.7
Carolina barrio-pueblo, Carolina Municipio	476	12 656	213	123	133	7	-	-	-	-	-
Carraízo barrio, Trujillo Alto Municipio	5 070	27 114	986	1 363	1 590	762	220	122	11	16	2.9
Carreras barrio, Añasco Municipio	1 093	17 295	345	418	239	58	18	7	8	-	1.4
Carreras barrio, Arecibo Municipio	425	9 129	224	116	67	18	-	-	-	-	-
Carrizal barrio, Aguada Municipio	327	13 589	125	133	51	5	8	5	-	-	1.5
Carrizales comunidad, Hatillo Municipio	834	10 778	389	316	75	30	-	11	-	13	2.9
Carrizales barrio, Hatillo Municipio	2 221	13 342	836	810	306	158	40	50	8	13	3.2
Carruzos barrio, Carolina Municipio	801	14 715	251	354	158	6	-	22	-	10	4.0
Casey Abajo barrio, Añasco Municipio	48	9 531	27	7	14	-	-	-	-	-	-
Casey Arriba barrio, Añasco Municipio	141	19 327	42	58	41	-	-	-	-	-	-
Cataño zona urbana, Cataño Municipio	9 643	12 852	3 904	2 685	1 561	810	345	262	37	39	3.5
Cataño barrio-pueblo, Cataño Municipio	1 743	10 023	869	628	188	36	-	5	-	17	1.3
Cataño barrio, Humacao Municipio	803	12 892	341	278	159	16	3	6	-	-	0.7
Cayaguas barrio, San Lorenzo Municipio	442	11 543	192	172	78	-	-	-	-	-	-
Cayey zona urbana, Cayey Municipio	7 030	12 036	2 997	2 447	1 238	206	66	43	7	26	1.1
Cayey barrio-pueblo, Cayey Municipio	5 658	11 986	2 427	1 945	980	175	61	37	7	26	1.2
Cayuco comunidad, Utuado Municipio	398	6 747	282	78	25	9	-	4	-	-	1.0
Cedrito barrio, Comerío Municipio	397	10 025	198	130	54	8	7	-	-	-	-
Cedro barrio, Carolina Municipio	622	19 250	159	267	128	35	20	4	-	9	2.1
Cedro barrio, Cayey Municipio	204	9 779	105	58	30	5	-	-	-	6	2.9
Cedro barrio, Guayanilla Municipio	5	152 338	-	-	-	-	-	-	5	-	100.0
Cedro Abajo barrio, Naranjito Municipio	1 235	12 247	489	474	188	55	21	-	-	8	0.6
Cedro Arriba barrio, Naranjito Municipio	1 098	15 921	394	343	282	56	10	5	-	8	1.2
Ceiba zona urbana, Ceiba Municipio	2 219	14 568	764	907	395	135	4	14	-	-	0.6
Ceiba barrio-pueblo, Ceiba Municipio	1 369	12 855	540	527	213	75	-	14	-	-	1.0
Ceiba barrio, Cidra Municipio	1 189	11 234	557	402	192	38	-	-	-	-	-
Ceiba barrio, Las Piedras Municipio	498	13 684	190	181	69	48	5	-	5	-	1.0
Ceiba comunidad	1 188	13 056	474	408	236	40	12	10	-	8	1.5
Vega Alta Municipio (part)	850	12 358	342	281	166	31	12	10	-	8	2.1
Vega Baja Municipio (part)	338	14 348	132	127	70	9	-	-	-	-	-
Ceiba barrio, Vega Baja Municipio	1 712	12 188	723	650	287	36	5	11	-	-	0.6
Ceiba Alta barrio, Aguadilla Municipio	201	17 159	71	63	55	-	-	12	-	-	6.0
Ceiba Baja barrio, Aguadilla Municipio	744	17 756	244	248	130	58	14	30	14	6	6.7
Ceiba Norte barrio, Juncos Municipio	2 500	13 401	1 050	856	460	97	6	-	15	16	1.2
Ceiba Sur barrio, Juncos Municipio	1 573	13 834	580	599	292	64	20	18	-	-	1.1
Cejas barrio, Comerío Municipio	257	10 039	128	95	29	5	-	-	-	-	-
Celada comunidad, Gurabo Municipio	1 361	17 789	421	493	313	117	11	6	-	-	0.4
Celada barrio, Gurabo Municipio	680	15 122	231	288	101	39	21	-	-	-	-
Central Aguirre comunidad, Salinas Municipio	516	12 404	183	194	114	17	8	-	-	-	-
Centro barrio, Moca Municipio	322	12 436	123	163	29	7	-	-	-	-	-
Cercadillo barrio, Cayey Municipio	298	11 341	127	117	33	21	-	-	-	-	-
Cerrillos barrio, Ponce Municipio	1 242	22 609	353	312	270	132	36	102	22	15	11.2
Cerro Gordo barrio, Aguada Municipio	826	7 098	511	238	60	5	5	-	-	7	0.8
Cerro Gordo barrio, Añasco Municipio	135	8 068	93	26	16	-	-	-	-	-	-
Cerro Gordo barrio, Bayamón Municipio	11 526	20 235	2 696	4 234	3 290	827	241	145	36	57	2.1
Cerro Gordo barrio, Moca Municipio	1 139	11 730	474	458	183	8	4	5	-	7	1.1
Cerro Gordo barrio, San Lorenzo Municipio	1 460	14 670	525	465	367	98	5	-	-	-	-
Cerrote barrio, Las Marías Municipio	149	12 560	56	75	12	6	-	-	-	-	-
Chamorro barrio, Las Marías Municipio	72	10 250	35	29	3	5	-	-	-	-	-
Charcas barrio, Quebradillas Municipio	122	8 523	74	42	6	-	-	-	-	-	-
Chupacallos barrio, Ceiba Municipio	821	12 575	364	302	120	7	11	5	-	12	2.1
Ciales barrio-pueblo, Ciales Municipio	492	10 425	237	192	52	5	-	6	-	-	1.2
Ciales zona urbana, Ciales Municipio	1 043	10 974	495	344	175	14	9	6	-	-	0.6
Cialitos barrio, Ciales Municipio	414	10 136	204	163	47	-	-	-	-	-	-
Cibao barrio, Camuy Municipio	404	9 661	210	149	33	12	-	-	-	-	-
Cibao barrio, San Sebastián Municipio	387	9 596	199	145	36	7	-	-	-	-	-
Cibuco barrio, Corozal Municipio	1 496	11 703	639	573	225	40	14	-	-	5	0.3

Table 14. **Household Income in 1999: 2000**—Con.

[Data based on a sample (except Tables 65-68). For information on confidentiality protection, coverage, sampling error, and nonsampling error, see Appendix G.
For location of definitions, see "How to Use This Census Report"]

Puerto Rico Municipio Municipio Subdivision and Place Subbarrio	Total households	Median income in 1999 (dollars)	Household income in 1999: Less than $10,000	$10,000 to $24,999	$25,000 to $49,999	$50,000 to $74,999	$75,000 to $99,999	$100,000 to $149,999	$150,000 to $199,999	$200,000 or more	Percent of households with income in 1999 of $100,000 or more
MUNICIPIO SUBDIVISION AND PLACE—Con.											
Cibuco barrio, Vega Baja Municipio	29	7 344	15	-	14	-	-	-	-	-	-
Cidra barrio, Añasco Municipio	150	10 882	69	58	23	-	-	-	-	-	-
Cidra zona urbana, Cidra Municipio	1 615	13 980	630	496	337	94	22	6	-	30	2.2
Cidra barrio-pueblo, Cidra Municipio	528	10 847	244	160	94	9	-	-	-	21	4.0
Cidral barrio, San Sebastián Municipio	195	9 508	104	83	8	-	-	-	-	-	-
Ciénaga barrio, Guánica Municipio	774	10 030	386	271	84	16	6	-	5	6	1.4
Ciénaga Alta barrio, Río Grande Municipio	1 562	11 649	688	511	268	78	12	-	5	-	0.3
Ciénaga Baja barrio, Río Grande Municipio	5 625	15 031	1 861	2 067	1 221	332	60	24	10	50	1.5
Ciénagas barrio, Camuy Municipio	497	15 587	188	156	98	18	12	13	-	12	5.0
Cienegueta barrio, Vega Alta Municipio	137	13 563	47	58	32	-	-	-	-	-	-
Cintrona barrio, Juana Díaz Municipio	544	12 422	241	186	103	8	6	-	-	-	-
Coabey barrio, Jayuya Municipio	600	9 023	334	178	57	20	-	6	5	-	1.8
Coamo zona urbana, Coamo Municipio	4 166	10 768	1 977	1 271	740	87	52	29	-	10	0.9
Coamo barrio-pueblo, Coamo Municipio	2 656	8 745	1 454	714	358	58	40	22	-	10	1.2
Coamo Arriba barrio, Coamo Municipio	172	10 417	80	64	19	-	-	9	-	-	5.2
Coco comunidad, Salinas Municipio	1 837	11 149	873	588	324	39	13	-	-	-	-
Cocos barrio, Quebradillas Municipio	1 484	15 244	478	610	298	49	20	16	-	13	2.0
Collores barrio, Humacao Municipio	858	18 897	184	350	249	55	14	6	-	-	0.7
Collores barrio, Jayuya Municipio	471	15 057	207	105	140	19	-	-	-	-	-
Collores barrio, Juana Díaz Municipio	602	9 643	317	165	106	14	-	-	-	-	-
Collores barrio, Las Piedras Municipio	1 557	16 189	559	562	364	28	36	5	-	3	0.5
Collores barrio, Orocovis Municipio	39	5 750	23	16	-	-	-	-	-	-	-
Collores barrio, Yauco Municipio	292	7 202	165	88	39	-	-	-	-	-	-
Comerío zona urbana, Comerío Municipio	1 561	9 137	834	500	167	28	-	20	12	-	2.0
Comerío barrio-pueblo, Comerío Municipio	1 444	9 144	772	461	151	28	-	20	12	-	2.2
Comunas comunidad, Yabucoa Municipio	609	12 875	259	215	93	31	6	-	-	5	0.8
Consejo barrio, Guayanilla Municipio	268	10 217	132	90	15	18	5	-	8	-	3.0
Consejo barrio, Utuado Municipio	178	10 000	89	60	16	-	-	7	6	-	7.3
Contorno barrio, Toa Alta Municipio	1 583	15 979	511	592	329	100	24	13	-	14	1.7
Coquí comunidad, Salinas Municipio	1 182	10 203	585	406	157	28	-	-	-	6	0.5
Corazón comunidad, Guayama Municipio	906	10 046	451	334	102	19	-	-	-	-	-
Corcovada barrio, Añasco Municipio	212	10 500	105	66	41	-	-	-	-	-	-
Corcovado comunidad, Hatillo Municipio	439	13 664	182	168	64	17	-	8	-	-	1.8
Corcovado barrio, Hatillo Municipio	1 232	16 786	396	420	254	106	13	33	6	4	3.5
Cordillera barrio, Ciales Municipio	677	11 392	309	238	92	15	-	6	-	17	3.4
Corozal zona urbana, Corozal Municipio	3 618	11 540	1 586	1 272	557	109	76	5	8	5	0.5
Corozal barrio-pueblo, Corozal Municipio	1 042	7 390	616	317	109	-	-	-	-	-	-
Corrales barrio, Aguadilla Municipio	2 865	11 755	1 231	1 100	420	83	31	-	-	-	-
Costa barrio, Lajas Municipio	577	11 847	256	202	70	9	9	7	-	24	5.4
Coto barrio, Isabela Municipio	1 233	11 319	550	415	187	53	17	6	-	5	0.9
Coto barrio, Peñuelas Municipio	345	18 347	76	146	85	32	6	-	-	-	-
Coto Laurel comunidad, Ponce Municipio	1 165	13 261	429	437	236	26	7	13	-	17	2.6
Coto Laurel barrio, Ponce Municipio	1 659	13 255	641	562	314	33	7	39	6	57	6.1
Coto Norte barrio, Manatí Municipio	3 767	13 630	1 437	1 308	660	192	99	39	16	16	1.9
Coto Norte comunidad	477	12 971	169	232	61	5	10	-	-	-	-
Manatí Municipio (part)	317	12 662	117	157	28	5	10	-	-	-	-
Vega Baja Municipio (part)	160	13 696	52	75	33	-	-	-	-	-	-
Coto Sur barrio, Manatí Municipio	2 964	13 038	1 218	896	602	172	47	11	5	13	1.0
Cotuí barrio, San Germán Municipio	286	12 031	104	141	34	-	-	7	-	-	2.4
Cruces barrio, Aguada Municipio	534	15 192	183	201	117	19	9	5	-	-	0.9
Cruces barrio, Rincón Municipio	441	11 134	201	171	61	4	-	4	-	-	0.9
Cruz barrio, Moca Municipio	340	9 891	172	119	49	-	-	-	-	-	-
Cuarto barrio, Ponce Municipio	1 208	10 029	602	469	87	14	-	30	-	6	3.0
Cubuy barrio, Canóvanas Municipio	495	11 891	218	144	84	28	5	12	4	-	3.2
Cuchillas barrio, Corozal Municipio	425	8 657	227	125	57	16	-	-	-	-	-
Cuchillas barrio, Moca Municipio	1 483	9 729	761	486	176	28	11	10	-	11	1.4
Cuchillas barrio, Morovis Municipio	596	12 946	236	239	92	11	12	6	-	-	1.0
Cuebas barrio, Peñuelas Municipio	157	9 427	84	31	25	17	-	-	-	-	-
Cuevas barrio, Trujillo Alto Municipio	7 056	17 616	2 198	2 323	1 798	487	171	51	5	23	1.1
Culebra zona urbana, Culebra Municipio	583	17 708	144	252	162	16	3	6	-	-	1.0
Culebra barrio-pueblo, Culebra Municipio	284	18 750	65	136	80	-	3	-	-	-	-
Culebras Alto barrio, Cayey Municipio	15	4 583	9	6	-	-	-	-	-	-	-
Culebras Bajo barrio, Cayey Municipio	117	12 841	57	45	5	10	-	-	-	-	-
Culebrinas barrio, San Sebastián Municipio	1 300	11 179	592	496	156	11	19	7	19	-	2.0
Cupey barrio, San Juan Municipio	12 396	29 917	2 772	2 785	2 956	1 672	893	742	212	364	10.6
Cuyón barrio, Aibonito Municipio	240	14 688	63	124	12	16	6	-	10	9	7.9
Cuyón barrio, Coamo Municipio	629	9 909	317	251	46	15	-	-	-	-	-
Daguao barrio, Ceiba Municipio	68	18 500	6	48	14	-	-	-	-	-	-
Daguao comunidad, Naguabo Municipio	463	11 058	204	157	79	14	9	-	-	-	-
Daguao barrio, Naguabo Municipio	723	12 485	276	285	134	14	14	-	-	-	-
Dagüey barrio, Añasco Municipio	543	15 243	170	209	120	37	7	-	-	-	-
Dajaos barrio, Bayamón Municipio	826	15 348	228	358	156	56	-	21	-	7	3.4
Damián Abajo barrio, Orocovis Municipio	191	11 940	73	100	10	-	8	-	-	-	-
Damián Arriba barrio, Orocovis Municipio	300	9 239	164	110	18	8	-	-	-	-	-
Demajagua barrio, Fajardo Municipio	372	38 214	42	68	140	86	24	12	-	-	3.2
Descalabrado barrio, Santa Isabel Municipio	1 179	10 009	589	427	138	20	-	-	-	5	0.4
Diego Hernández barrio, Yauco Municipio	521	12 040	205	228	82	6	-	-	-	-	-
Domingo Ruíz barrio, Arecibo Municipio	1 206	11 250	561	359	234	52	-	-	-	-	-
Dominguito barrio, Arecibo Municipio	1 711	13 993	590	641	350	100	6	24	-	-	1.4
Doña Elena barrio, Comerío Municipio	933	12 083	389	363	147	28	-	6	-	-	0.6
Don Alonso barrio, Utuado Municipio	292	6 912	184	87	13	8	-	-	-	-	-
Dorado zona urbana, Dorado Municipio	4 201	20 678	1 116	1 315	871	337	284	173	38	67	6.6
Dorado barrio-pueblo, Dorado Municipio	363	11 222	160	118	45	16	-	24	-	-	6.6
Dos Bocas barrio, Corozal Municipio	852	12 756	313	361	144	25	4	5	-	-	0.6
Dos Bocas barrio, Trujillo Alto Municipio	2 919	58 125	269	286	652	718	458	385	71	80	18.4
Duey barrio, Yauco Municipio	413	7 585	249	134	30	-	-	-	-	-	-
Duey Alto barrio, San Germán Municipio	500	10 244	246	163	88	-	-	3	-	-	0.6
Duey Bajo barrio, San Germán Municipio	323	20 380	65	156	66	16	-	6	-	14	6.2

Table 14. **Household Income in 1999: 2000**—Con.

[Data based on a sample (except Tables 65-68). For information on confidentiality protection, coverage, sampling error, and nonsampling error, see Appendix G.
For location of definitions, see "How to Use This Census Report"]

Puerto Rico **Municipio** **Municipio Subdivision and Place** **Subbarrio**	Total households	Median income in 1999 (dollars)	Household income in 1999: Less than $10,000	$10,000 to $24,999	$25,000 to $49,999	$50,000 to $74,999	$75,000 to $99,999	$100,000 to $149,999	$150,000 to $199,999	$200,000 or more	Percent of households with income in 1999 of $100,000 or more
MUNICIPIO SUBDIVISION AND PLACE—Con.											
Duque comunidad, Naguabo Municipio	507	11 144	232	193	62	13	-	-	-	7	1.4
Duque barrio, Naguabo Municipio	899	13 488	360	320	148	34	19	-	-	18	2.0
Egozcue barrio, Patillas Municipio	30	22 656	14	16	-	-	-	-	-	-	-
El Cinco barrio, San Juan Municipio	2 961	29 508	435	835	891	439	216	110	7	28	4.9
El Mangó comunidad, Juncos Municipio	576	14 167	224	166	126	17	37	6	-	-	1.0
El Negro comunidad, Yabucoa Municipio	489	11 738	200	246	29	14	-	-	-	-	-
El Ojo comunidad, Santa Isabel Municipio	536	9 837	271	185	55	25	-	-	-	-	-
El Río barrio, Las Piedras Municipio	1 526	11 686	647	541	270	48	14	6	-	-	0.4
Emajagua comunidad, Maunabo Municipio	946	12 131	398	301	175	61	-	-	-	11	1.2
Emajagua barrio, Maunabo Municipio	1 420	12 662	561	480	292	76	-	-	-	11	0.8
Emajagual barrio, Juana Díaz Municipio	-	-	-	-	-	-	-	-	-	-	(X)
Encarnación barrio, Peñuelas Municipio	395	14 273	128	178	50	25	-	14	-	-	3.5
Eneas barrio, San Sebastián Municipio	301	10 795	147	118	36	-	-	-	-	-	-
Ensenada barrio, Guánica Municipio	786	10 495	373	274	118	16	-	5	-	-	0.6
Ensenada barrio, Rincón Municipio	493	17 139	107	230	114	14	28	-	-	-	-
Esperanza barrio, Arecibo Municipio	657	11 297	301	222	108	15	6	5	-	-	0.8
Esperanza comunidad, Vieques Municipio	409	12 091	161	147	83	18	-	-	-	-	-
Espinar barrio, Aguada Municipio	561	13 493	225	173	138	17	-	8	-	-	1.4
Espino comunidad, Añasco Municipio	444	11 821	171	201	63	9	-	-	-	-	-
Espino barrio, Añasco Municipio	514	12 071	199	212	94	9	-	-	-	-	-
Espino barrio, Lares Municipio	590	8 402	357	176	32	25	-	-	-	-	-
Espino barrio, Las Marías Municipio	52	9 265	31	5	16	-	-	-	-	-	-
Espino barrio, San Lorenzo Municipio	1 085	10 066	539	438	100	8	-	-	-	-	-
Espinosa barrio, Dorado Municipio	1 028	14 792	393	317	269	17	13	14	5	-	1.8
Espinosa barrio, Vega Alta Municipio	3 903	16 786	1 156	1 386	983	210	96	40	12	20	1.8
Factor barrio, Arecibo Municipio	2 266	16 250	780	730	571	136	22	17	-	10	1.2
Fajardo zona urbana, Fajardo Municipio	11 689	15 242	4 111	4 014	2 647	540	212	120	12	33	1.4
Fajardo barrio-pueblo, Fajardo Municipio	6 305	11 718	2 826	2 046	1 016	245	96	51	3	22	1.2
Farallón barrio, Cayey Municipio	161	11 449	55	48	46	-	-	12	-	-	7.5
Felicia 1 barrio, Santa Isabel Municipio	89	11 016	38	46	5	-	-	-	-	-	-
Felicia 2 barrio, Santa Isabel Municipio	576	10 034	287	203	61	25	-	-	-	-	-
Flamenco barrio, Culebra Municipio	331	18 819	85	123	95	16	12	-	-	-	-
Florencio barrio, Fajardo Municipio	1 450	20 076	317	586	402	86	42	8	9	-	1.2
Florida zona urbana, Florida Municipio	1 841	10 991	846	669	277	27	17	5	-	-	0.3
Florida barrio, San Lorenzo Municipio	1 832	15 407	632	645	409	105	25	2	-	14	0.9
Florida barrio, Vieques Municipio	1 436	8 070	823	412	182	-	13	-	-	6	0.4
Florida Adentro barrio, Florida Municipio	3 978	11 123	1 830	1 392	626	89	22	5	14	-	0.5
Florida Afuera barrio, Barceloneta Municipio	4 420	11 647	1 986	1 502	706	131	31	21	14	29	1.4
Fraile barrio, Culebra Municipio	5	16 250	-	5	-	-	-	-	-	-	-
Frailes barrio, Guaynabo Municipio	11 421	33 152	2 239	2 400	2 746	1 824	785	865	223	339	12.5
Frailes barrio, Yauco Municipio	81	9 432	43	31	7	-	-	-	-	-	-
Fránquez comunidad, Morovis Municipio	568	9 398	297	230	28	6	-	7	-	-	1.2
Fránquez barrio, Morovis Municipio	1 192	12 431	456	480	193	26	25	12	-	-	1.0
Frontón barrio, Ciales Municipio	812	9 302	430	280	70	28	4	-	-	-	-
Fuig comunidad, Guánica Municipio	409	11 449	179	170	60	-	-	-	-	-	-
Furnias barrio, Las Marías Municipio	463	7 907	301	117	45	-	-	-	-	-	-
Galateo comunidad, Toa Alta Municipio	770	10 568	370	242	106	31	17	4	-	-	0.5
Galateo barrio, Toa Alta Municipio	1 504	13 056	622	485	312	45	29	11	-	-	0.7
Galateo Alto barrio, Isabela Municipio	388	12 963	153	154	75	-	6	-	-	-	-
Galateo Bajo barrio, Isabela Municipio	590	12 057	230	250	78	13	19	-	-	-	-
Garrochales barrio, Arecibo Municipio	861	11 680	368	297	144	26	12	6	-	8	1.6
Garrochales comunidad, Barceloneta Municipio	445	10 795	212	117	100	16	-	-	-	-	-
Garrochales barrio, Barceloneta Municipio	1 754	12 098	757	550	374	73	-	-	-	-	-
Garzas barrio, Adjuntas Municipio	269	7 026	153	90	22	-	4	-	-	-	-
Gato barrio, Orocovis Municipio	596	10 864	270	266	52	-	8	-	-	-	-
G. L. García comunidad, Cayey Municipio	527	11 503	216	230	66	-	4	-	11	-	2.1
Gobernador Piñero barrio, San Juan Municipio	18 160	17 831	5 639	6 016	4 230	1 351	481	286	71	86	2.4
Guacio barrio, San Sebastián Municipio	210	10 263	103	91	8	8	-	-	-	-	-
Guadiana barrio, Naranjito Municipio	1 217	13 216	402	585	211	19	-	-	-	-	-
Guajataca barrio, Quebradillas Municipio	453	9 240	249	170	23	7	4	-	-	-	-
Guajataca barrio, San Sebastián Municipio	231	11 648	101	51	72	-	7	-	-	-	-
Guamá barrio, San Germán Municipio	684	13 320	285	207	133	15	5	26	9	4	5.7
Guamaní barrio, Guayama Municipio	469	11 507	214	137	92	13	13	-	-	-	-
Guanábano barrio, Aguada Municipio	285	13 259	74	156	39	8	-	8	-	-	2.8
Guanajibo barrio, Cabo Rojo Municipio	1 256	15 289	420	460	244	85	39	3	-	5	0.6
Guanajibo barrio, Hormigueros Municipio	2 273	17 002	662	897	542	120	28	8	-	16	1.1
Guanajibo barrio, Mayagüez Municipio	2 527	18 535	726	851	606	195	76	45	22	6	2.9
Guánica zona urbana, Guánica Municipio	3 215	8 891	1 773	934	412	56	-	11	11	18	1.2
Guánica barrio-pueblo, Guánica Municipio	1 627	8 488	926	444	192	30	-	6	11	18	2.2
Guaniquilla barrio, Aguada Municipio	964	10 783	456	334	137	28	9	-	-	-	-
Guaonico barrio, Utuado Municipio	240	8 304	139	60	36	-	-	-	5	-	2.1
Guaraguao barrio, Guaynabo Municipio	1 285	16 713	409	488	334	36	12	-	-	6	0.5
Guaraguao barrio, Ponce Municipio	325	8 946	184	91	50	-	-	-	-	-	-
Guaraguao Abajo barrio, Bayamón Municipio	2 558	24 688	512	780	900	280	35	36	-	15	2.0
Guaraguao Arriba barrio, Bayamón Municipio	495	12 780	185	207	70	16	17	-	-	-	-
Guardarraya barrio, Patillas Municipio	684	14 352	236	299	110	17	9	13	-	-	1.9
Guásimas barrio, Arroyo Municipio	1 285	15 881	455	427	324	61	3	-	-	15	1.2
Guatemala barrio, San Sebastián Municipio	998	13 177	374	327	188	66	29	10	-	4	1.4
Guavate barrio, Cayey Municipio	466	16 094	158	157	96	38	17	-	-	-	-
Guayabal comunidad, Juana Díaz Municipio	719	9 553	379	215	113	12	-	-	-	-	-
Guayabal barrio, Juana Díaz Municipio	1 663	9 661	860	555	206	34	8	-	-	-	-
Guayabo barrio, Aguada Municipio	994	14 500	314	414	171	55	25	7	8	-	1.5
Guayabo Dulce barrio, Adjuntas Municipio	25	17 969	11	8	6	-	-	-	-	-	-
Guayabos barrio, Isabela Municipio	470	12 028	192	199	71	4	-	4	-	-	0.9
Guayabota barrio, Yabucoa Municipio	964	12 933	404	343	190	17	-	-	-	10	1.0
Guayacán barrio, Ceiba Municipio	790	30 746	24	232	383	105	19	27	-	-	3.4
Guayama zona urbana, Guayama Municipio	7 567	13 083	3 067	2 176	1 695	442	77	60	19	31	1.5
Guayama barrio-pueblo, Guayama Municipio	6 089	11 010	2 821	1 698	1 217	259	47	22	10	15	0.8
Guayanilla zona urbana, Guayanilla Municipio	1 644	15 446	559	553	384	87	33	18	5	5	1.7

Table 14. **Household Income in 1999: 2000**—Con.

[Data based on a sample (except Tables 65-68). For information on confidentiality protection, coverage, sampling error, and nonsampling error, see Appendix G.
For location of definitions, see "How to Use This Census Report"]

Puerto Rico **Municipio** **Municipio Subdivision and Place** **Subbarrio**	Total households	Median income in 1999 (dollars)	Household income in 1999: Less than $10,000	$10,000 to $24,999	$25,000 to $49,999	$50,000 to $74,999	$75,000 to $99,999	$100,000 to $149,999	$150,000 to $199,999	$200,000 or more	Percent of households with income in 1999 of $100,000 or more
MUNICIPIO SUBDIVISION AND PLACE—Con.											
Guayanilla barrio-pueblo, Guayanilla Municipio	1 558	14 968	540	524	354	79	33	18	5	5	1.8
Guaynabo zona urbana, Guaynabo Municipio	27 300	31 194	5 683	6 158	6 229	4 101	2 018	1 833	541	737	11.4
Guaynabo barrio-pueblo, Guaynabo Municipio	1 101	20 019	353	309	191	179	49	14	6	-	1.8
Guayo barrio, Adjuntas Municipio	289	9 293	151	95	37	-	-	-	6	-	2.1
Guerrero barrio, Aguadilla Municipio	845	8 986	474	267	88	16	-	-	-	-	-
Guerrero barrio, Isabela Municipio	1 249	11 552	550	452	180	37	17	-	-	13	1.0
Guilarte barrio, Adjuntas Municipio	330	7 250	192	101	31	-	6	-	-	-	-
Gurabo zona urbana, Gurabo Municipio	3 030	11 892	1 269	1 091	563	63	7	15	12	10	1.2
Gurabo barrio-pueblo, Gurabo Municipio	737	9 095	396	289	42	-	-	-	-	10	1.4
Gurabo Abajo barrio, Juncos Municipio	1 123	10 448	538	404	158	5	-	18	-	-	1.6
Gurabo Arriba barrio, Juncos Municipio	185	15 298	90	47	28	10	5	-	-	5	2.7
Guzmán Abajo barrio, Río Grande Municipio	2 109	14 940	769	799	407	81	31	12	10	-	1.0
Guzmán Arriba barrio, Río Grande Municipio	272	13 750	60	147	53	-	-	6	-	6	4.4
Hatillo barrio, Añasco Municipio	401	12 106	139	186	73	-	3	-	-	-	-
Hatillo zona urbana, Hatillo Municipio	1 811	12 688	774	653	248	76	18	15	7	20	2.3
Hatillo barrio, Hatillo Municipio	1 408	15 218	537	533	229	73	7	10	7	12	2.1
Hatillo barrio-pueblo, Hatillo Municipio	934	11 149	433	302	147	28	11	5	-	8	1.4
Hato barrio, San Lorenzo Municipio	2 252	11 713	1 002	797	368	57	6	5	-	17	1.0
Hato Abajo barrio, Arecibo Municipio	8 074	15 441	2 885	2 587	1 697	635	176	60	16	18	1.2
Hato Arriba barrio, Arecibo Municipio	2 691	15 300	970	901	524	187	44	38	12	15	2.4
Hato Arriba comunidad, San Sebastián Municipio	274	8 800	149	88	37	-	-	-	-	-	-
Hato Arriba barrio, San Sebastián Municipio	690	13 085	262	253	141	19	15	-	-	-	-
Hato Candal comunidad, Río Grande Municipio	751	9 232	401	245	94	11	-	-	-	-	-
Hato Nuevo barrio, Guaynabo Municipio	1 041	19 420	308	342	211	83	50	21	-	26	4.5
Hato Nuevo barrio, Gurabo Municipio	2 371	15 096	828	877	485	163	12	6	-	-	0.3
Hato Puerco barrio, Canóvanas Municipio	2 316	13 741	837	827	470	120	33	15	14	-	1.3
Hato Puerco Abajo barrio, Villalba Municipio	498	9 760	256	155	75	8	4	-	-	-	-
Hato Puerco Arriba barrio, Villalba Municipio	2 340	11 166	1 073	857	348	41	5	-	-	16	0.7
Hato Rey Central barrio, San Juan Municipio	8 418	13 064	3 528	2 506	1 375	612	240	78	34	45	1.9
Hato Rey Norte barrio, San Juan Municipio	7 216	25 030	2 032	1 573	1 865	864	404	280	107	91	6.6
Hato Rey Sur barrio, San Juan Municipio	4 802	20 625	1 379	1 337	1 193	472	147	231	30	13	5.7
Hato Tejas barrio, Bayamón Municipio	15 096	22 859	3 477	4 595	4 158	1 669	658	433	50	56	3.6
Hato Viejo barrio, Arecibo Municipio	676	11 938	276	264	129	7	-	-	-	-	-
Hato Viejo barrio, Ciales Municipio	774	12 410	280	319	142	14	-	13	6	-	2.5
Hayales barrio, Coamo Municipio	391	16 607	114	159	96	17	-	5	-	-	1.3
Helechal barrio, Barranquitas Municipio	1 231	12 600	487	535	190	7	6	6	-	-	0.5
Herreras barrio, Río Grande Municipio	244	11 100	111	86	33	8	6	-	-	-	-
Higuillar barrio, Dorado Municipio	7 185	18 541	2 091	2 361	1 636	462	321	171	49	94	4.4
Hoconuco Alto barrio, San Germán Municipio	257	6 531	144	84	29	-	-	-	-	-	-
Hoconuco Bajo barrio, San Germán Municipio	483	14 250	153	196	87	13	16	7	-	11	3.7
Honduras barrio, Barranquitas Municipio	647	12 775	260	242	117	16	12	-	-	-	-
Honduras barrio, Cidra Municipio	510	13 218	209	179	103	19	-	-	-	-	-
Hormigueros zona urbana, Hormigueros Municipio	4 351	15 797	1 358	1 662	994	210	52	26	12	37	1.7
Hormigueros barrio, Hormigueros Municipio	1 101	17 299	338	377	297	58	7	6	-	18	2.2
Hormigueros barrio-pueblo, Hormigueros Municipio	348	16 480	70	157	88	23	4	6	-	-	1.7
Hoya Mala barrio, San Sebastián Municipio	1 223	10 192	601	374	222	12	-	5	9	-	1.1
Hoyo Mulas barrio, Carolina Municipio	11 024	21 477	2 671	3 606	3 234	1 110	279	82	13	29	1.1
H. Rivera Colón comunidad, Toa Alta Municipio	716	8 676	394	196	96	9	21	-	-	-	-
Húcares barrio, Naguabo Municipio	683	9 353	356	211	72	32	-	4	-	8	1.8
Humacao zona urbana, Humacao Municipio	7 085	14 447	2 612	2 341	1 422	422	153	96	-	39	1.9
Humacao barrio-pueblo, Humacao Municipio	1 763	14 864	621	592	343	139	47	8	-	13	1.2
Humatas barrio, Añasco Municipio	141	10 066	70	51	20	-	-	-	-	-	-
Imbéry comunidad, Barceloneta Municipio	1 013	11 602	461	345	170	29	-	8	-	-	0.8
Indiera Alta barrio, Maricao Municipio	356	6 522	235	75	28	11	7	-	-	-	-
Indiera Baja barrio, Maricao Municipio	227	10 625	108	91	16	5	-	-	-	7	3.1
Indiera Fría barrio, Maricao Municipio	151	5 938	83	44	24	-	-	-	-	-	-
Indios comunidad, Guayanilla Municipio	552	11 071	252	164	116	11	4	-	-	5	0.9
Indios barrio, Guayanilla Municipio	694	8 450	409	167	108	6	4	-	-	-	-
Ingenio comunidad, Toa Baja Municipio	1 850	10 950	841	725	204	60	15	-	-	5	0.3
Isabela zona urbana, Isabela Municipio	4 462	11 584	1 904	1 593	762	88	30	25	13	47	1.9
Isabela barrio-pueblo, Isabela Municipio	3 233	10 861	1 486	1 155	430	61	25	16	13	47	2.4
Isabel II barrio-pueblo, Vieques Municipio	624	8 841	350	161	107	6	-	-	-	-	-
Isla de Mona e Islote Monito barrio, Mayagüez Municipio	-	-	-	-	-	-	-	-	-	-	(X)
Islote barrio, Arecibo Municipio	2 106	10 548	1 000	739	289	53	5	-	9	11	0.9
Jacaboa barrio, Patillas Municipio	393	13 932	151	129	91	8	14	-	-	-	-
Jacaguas barrio, Juana Díaz Municipio	1 310	15 711	428	569	275	20	7	7	-	4	0.8
Jácana barrio, Yauco Municipio	628	13 871	241	257	109	14	7	-	-	-	-
Jácanas barrio, Yabucoa Municipio	1 038	12 075	431	366	222	13	-	6	-	-	0.6
Jagual barrio, Patillas Municipio	181	13 882	80	47	50	4	-	-	-	-	-
Jagual comunidad, San Lorenzo Municipio	420	11 667	184	169	57	10	-	-	-	-	-
Jagual barrio, San Lorenzo Municipio	1 213	11 651	520	451	185	46	11	-	-	-	-
Jagua Pasto barrio, Guayanilla Municipio	24	6 591	16	8	-	-	-	-	-	-	-
Jaguar barrio, Gurabo Municipio	245	18 688	79	64	84	18	-	-	-	-	-
Jaguas barrio, Ciales Municipio	1 460	10 772	684	443	270	27	16	4	7	9	1.4
Jaguas barrio, Guayanilla Municipio	360	8 143	206	89	46	10	-	-	-	9	2.5
Jaguas barrio, Gurabo Municipio	644	17 056	159	277	164	26	5	-	-	13	2.0
Jaguas barrio, Peñuelas Municipio	712	16 167	253	297	136	18	3	-	-	5	0.7
Jagüey barrio, Aguada Municipio	635	8 791	347	174	114	-	-	-	-	-	-
Jagüey barrio, Rincón Municipio	301	8 324	180	82	23	16	-	-	-	-	-
Jagüeyes barrio, Aguas Buenas Municipio	829	19 915	204	267	192	102	10	29	16	9	6.5
Jaguitas barrio, Hormigueros Municipio	565	15 038	200	183	164	-	6	-	12	-	2.1
Jájome Alto barrio, Cayey Municipio	196	9 300	105	71	13	-	7	-	-	-	-
Jájome Bajo barrio, Cayey Municipio	197	9 635	102	67	11	-	6	11	-	-	5.6
Jauca barrio, Jayuya Municipio	46	13 750	10	16	15	5	-	-	-	-	-
Jauca comunidad, Santa Isabel Municipio	584	12 021	233	243	56	35	6	-	-	11	1.9
Jauca 1 barrio, Santa Isabel Municipio	821	12 102	334	286	131	46	6	7	-	11	2.2

Table 14. **Household Income in 1999: 2000**—Con.

[Data based on a sample (except Tables 65-68). For information on confidentiality protection, coverage, sampling error, and nonsampling error, see Appendix G.
For location of definitions, see "How to Use This Census Report"]

Puerto Rico **Municipio** **Municipio Subdivision and Place** **Subbarrio**	Total households	Median income in 1999 (dollars)	Household income in 1999: Less than $10,000	$10,000 to $24,999	$25,000 to $49,999	$50,000 to $74,999	$75,000 to $99,999	$100,000 to $149,999	$150,000 to $199,999	$200,000 or more	Percent of households with income in 1999 of $100,000 or more
MUNICIPIO SUBDIVISION AND PLACE—Con.											
Jauca 2 barrio, Santa Isabel Municipio	1 126	22 500	258	384	372	91	16	5	-	-	0.4
Jayuya zona urbana, Jayuya Municipio	1 087	9 868	550	297	174	61	5	-	-	-	-
Jayuya barrio-pueblo, Jayuya Municipio	535	7 099	354	93	52	36	-	-	-	-	-
Jayuya Abajo barrio, Jayuya Municipio	941	15 511	331	363	175	51	-	6	8	7	2.2
Jiménez barrio, Río Grande Municipio	940	16 727	301	336	213	67	-	7	16	-	2.4
Jobos comunidad, Guayama Municipio	1 112	10 489	538	351	174	23	12	-	-	14	1.3
Jobos barrio, Guayama Municipio	2 111	10 352	1 024	737	280	36	12	-	-	22	1.0
Jobos barrio, Isabela Municipio	1 201	12 542	507	405	219	31	6	13	15	5	2.7
Juana Díaz zona urbana, Juana Díaz Municipio	3 099	13 904	1 186	1 046	616	155	61	11	-	24	1.1
Juana Díaz barrio-pueblo, Juana Díaz Municipio	1 608	12 074	663	582	247	62	25	5	-	24	1.8
Juan Alonso barrio, Mayagüez Municipio	501	16 938	178	166	81	43	18	9	6	-	3.0
Juan Asencio barrio, Aguas Buenas Municipio	860	11 283	391	283	162	16	8	-	-	-	-
Juan González barrio, Adjuntas Municipio	245	10 265	119	88	34	4	-	-	-	-	-
Juan Martín barrio, Luquillo Municipio	290	14 103	101	134	49	6	-	-	-	-	-
Juan Martín barrio, Yabucoa Municipio	1 150	16 111	378	340	304	97	15	-	6	10	1.4
Juan Sánchez barrio, Bayamón Municipio	8 288	25 992	1 794	2 162	2 473	1 117	380	240	73	49	4.4
Juncal comunidad, San Sebastián Municipio	378	10 450	180	157	32	9	-	-	-	-	-
Juncal barrio, San Sebastián Municipio	641	10 061	319	240	52	15	5	-	5	5	1.6
Juncos zona urbana, Juncos Municipio	3 132	11 880	1 384	1 091	519	112	10	-	5	11	0.5
Juncos barrio-pueblo, Juncos Municipio	1 109	11 386	483	411	173	38	4	-	-	-	-
La Alianza comunidad, Arecibo Municipio	698	10 982	338	191	125	29	-	5	-	10	2.1
La Dolores comunidad, Río Grande Municipio	1 153	11 750	447	487	183	29	-	7	-	-	0.6
La Fermina comunidad	981	11 509	441	310	178	32	5	-	12	3	1.5
Humacao Municipio (part)	578	11 129	261	187	95	23	-	-	12	-	2.1
Las Piedras Municipio (part)	403	13 438	180	123	83	9	5	-	-	3	0.7
La Gloria barrio, Trujillo Alto Municipio	1 479	14 538	575	528	260	62	42	12	-	-	0.8
Lagunas barrio, Aguada Municipio	948	11 206	419	355	156	5	5	-	-	8	0.8
Lajas zona urbana, Lajas Municipio	1 765	14 796	675	532	365	117	41	-	12	23	2.0
Lajas barrio, Lajas Municipio	833	11 992	391	261	125	17	20	-	-	19	2.3
Lajas barrio-pueblo, Lajas Municipio	288	9 143	156	104	23	-	-	-	5	-	1.7
Lajas Arriba barrio, Lajas Municipio	925	9 929	465	299	111	21	7	22	-	-	2.4
La Luisa comunidad, Manatí Municipio	1 002	12 234	417	365	173	25	5	12	-	5	1.7
Lamboglia comunidad, Patillas Municipio	354	10 370	173	102	64	8	7	-	-	-	-
Lapa barrio, Cayey Municipio	65	10 511	28	27	4	6	-	-	-	-	-
Lapa barrio, Salinas Municipio	3 078	11 091	1 453	992	513	66	30	7	-	17	0.8
La Parguera comunidad, Lajas Municipio	478	10 585	228	174	56	11	9	-	-	-	-
La Playa comunidad, Añasco Municipio	723	10 827	341	221	152	6	3	-	-	-	-
La Plena comunidad, Salinas Municipio	315	11 367	140	112	47	-	10	-	-	6	1.9
Lares zona urbana, Lares Municipio	2 430	9 741	1 243	697	373	89	16	6	-	6	0.5
Lares barrio, Lares Municipio	1 292	11 637	536	440	240	47	17	-	-	12	0.9
Lares barrio-pueblo, Lares Municipio	1 289	7 570	800	273	163	49	4	-	-	-	-
Las Marías comunidad, Añasco Municipio	600	11 602	259	273	45	10	5	8	-	-	1.3
Las Marías zona urbana, Las Marías Municipio	354	12 065	158	131	65	-	-	-	-	-	-
Las Marías barrio-pueblo, Las Marías Municipio	159	10 089	79	52	28	-	-	-	-	-	-
Las Ochenta comunidad, Salinas Municipio	368	9 038	194	156	18	-	-	-	-	-	-
Las Ollas comunidad, Santa Isabel Municipio	615	11 482	266	241	83	20	-	-	-	5	0.8
Las Palmas barrio, Utuado Municipio	380	12 692	183	114	63	15	-	-	-	5	1.3
Las Piedras zona urbana, Las Piedras Municipio	2 176	13 100	914	687	397	130	37	11	-	-	0.5
Las Piedras barrio-pueblo, Las Piedras Municipio	715	6 901	444	165	84	18	-	4	-	-	0.6
La Torre barrio, Lares Municipio	521	11 059	230	222	63	6	-	-	-	-	-
Lavadero barrio, Hormigueros Municipio	1 422	14 560	469	551	314	56	13	6	5	8	1.3
Leguísamo barrio, Mayagüez Municipio	698	11 348	301	266	82	35	-	6	8	-	2.0
Levittown comunidad, Toa Baja Municipio	10 312	23 979	1 949	3 455	3 341	1 046	329	82	46	64	1.9
Liborio Negrón Torres comunidad, Sabana Grande Municipio	459	11 493	208	144	60	42	5	-	-	-	-
Limaní barrio, Adjuntas Municipio	110	10 357	54	43	13	-	-	-	-	-	-
Limón barrio, Mayagüez Municipio	526	11 636	210	251	65	-	-	-	-	-	-
Limón barrio, Utuado Municipio	73	15 982	17	51	5	-	-	-	-	-	-
Limones barrio, Yabucoa Municipio	1 199	11 646	533	404	161	78	14	-	-	9	0.8
Lirios barrio, Juncos Municipio	1 796	11 171	817	526	387	49	17	-	-	-	-
Lizas barrio, Maunabo Municipio	276	12 656	99	122	47	8	-	-	-	-	-
Llanadas barrio, Isabela Municipio	927	9 659	477	289	132	7	6	13	-	3	1.7
Llano barrio, Guayanilla Municipio	234	9 143	129	64	29	8	-	4	-	-	1.7
Llanos barrio, Aibonito Municipio	2 146	12 158	846	815	404	20	39	6	16	-	1.0
Llanos barrio, Lajas Municipio	221	15 208	75	85	55	6	-	-	-	-	-
Llanos Costa barrio, Cabo Rojo Municipio	1 294	12 007	586	449	203	31	2	13	-	10	1.8
Llanos Tuna barrio, Cabo Rojo Municipio	2 195	11 133	1 001	777	311	82	-	5	-	19	1.1
Llave barrio, Vieques Municipio	7	26 250	-	-	7	-	-	-	-	-	-
Lluveras comunidad, Sabana Grande Municipio	649	10 123	322	217	81	29	-	-	-	-	-
Loíza zona urbana, Loíza Municipio	1 222	8 359	653	431	110	19	6	-	-	3	0.2
Loíza barrio-pueblo, Loíza Municipio	1 222	8 359	653	431	110	19	6	-	-	3	0.2
Lomas comunidad, Canóvanas Municipio	294	13 750	120	106	41	11	10	-	-	6	2.0
Lomas barrio, Canóvanas Municipio	1 721	11 180	793	600	235	47	29	11	-	6	1.0
Lomas barrio, Juana Díaz Municipio	405	10 060	202	136	58	5	4	-	-	-	-
Lomas barrio, Naranjito Municipio	1 232	11 641	511	491	162	38	13	6	6	5	1.4
Los Llanos comunidad, Coamo Municipio	767	11 531	310	292	121	24	-	20	-	-	2.6
Los Llanos barrio, Coamo Municipio	1 148	13 009	405	449	217	46	-	28	-	3	2.7
Luis Lloréns Torres comunidad, Juana Díaz Municipio	973	14 279	366	417	186	-	-	-	-	4	0.4
Luis M. Cintrón comunidad, Fajardo Municipio	819	12 907	312	390	86	24	-	7	-	-	0.9
Luquillo zona urbana, Luquillo Municipio	2 658	15 572	865	1 033	554	143	43	5	-	15	0.8
Luquillo barrio-pueblo, Luquillo Municipio	552	12 190	177	272	59	34	10	-	-	-	-
Luyando comunidad, Aguada Municipio	1 062	11 299	451	449	135	20	-	7	-	-	0.7
Mabú barrio, Humacao Municipio	2 837	12 297	1 198	923	532	113	36	23	12	-	1.2
Macaná barrio, Guayanilla Municipio	534	12 321	202	227	105	-	-	-	-	-	-
Macaná barrio, Peñuelas Municipio	277	14 750	100	112	40	21	-	-	-	4	1.4
Machete barrio, Guayama Municipio	777	18 955	193	309	188	26	27	19	6	9	4.4
Machos barrio, Ceiba Municipio	1 201	17 731	330	488	274	88	21	-	-	-	-

Table 14. **Household Income in 1999: 2000**—Con.

[Data based on a sample (except Tables 65-68). For information on confidentiality protection, coverage, sampling error, and nonsampling error, see Appendix G.
For location of definitions, see "How to Use This Census Report"]

Puerto Rico Municipio Municipio Subdivision and Place Subbarrio	Total households	Median income in 1999 (dollars)	Household income in 1999: Less than $10,000	$10,000 to $24,999	$25,000 to $49,999	$50,000 to $74,999	$75,000 to $99,999	$100,000 to $149,999	$150,000 to $199,999	$200,000 or more	Percent of households with income in 1999 of $100,000 or more
MUNICIPIO SUBDIVISION AND PLACE—Con.											
Machuchal barrio, Sabana Grande Municipio	1 631	11 944	695	601	251	69	9	-	6	-	0.4
Machuelo Abajo barrio, Ponce Municipio	4 624	12 723	1 930	1 305	837	314	77	129	17	15	3.5
Machuelo Arriba barrio, Ponce Municipio	4 335	16 722	1 302	1 646	846	310	128	56	28	19	2.4
Magas barrio, Guayanilla Municipio	1 064	12 118	460	351	231	18	4	-	-	-	-
Magas Arriba comunidad, Guayanilla Municipio	318	11 190	139	131	44	-	4	-	-	-	-
Magos barrio, San Sebastián Municipio	98	11 364	43	21	27	-	7	-	-	-	-
Maguayo barrio, Dorado Municipio	1 485	14 520	520	536	345	43	25	7	-	9	1.1
Magueyes barrio, Corozal Municipio	98	8 125	55	43	-	-	-	-	-	-	-
Magueyes barrio, Ponce Municipio	2 004	17 423	642	673	460	164	41	9	5	10	1.2
Magueyes Urbano barrio, Ponce Municipio	377	27 784	54	118	127	28	26	12	7	5	6.4
Maizales barrio, Naguabo Municipio	715	11 778	307	242	153	13	-	-	-	-	-
Maleza Alta barrio, Aguadilla Municipio	601	21 068	147	195	129	56	43	19	6	6	5.2
Maleza Baja barrio, Aguadilla Municipio	838	30 984	121	183	330	130	43	18	7	6	3.7
Malezas barrio, Mayagüez Municipio	338	11 250	151	134	41	8	4	-	-	-	-
Mal Paso barrio, Aguada Municipio	865	12 675	355	310	161	20	5	14	-	-	1.6
Mambiche barrio, Humacao Municipio	674	13 693	228	240	163	33	10	-	-	-	-
Mamey barrio, Aguada Municipio	671	11 644	275	221	142	6	17	-	-	10	1.5
Mamey barrio, Guaynabo Municipio	989	15 264	321	365	234	49	7	7	-	6	1.3
Mamey barrio, Gurabo Municipio	1 404	20 848	347	442	482	92	28	13	-	-	0.9
Mamey barrio, Juncos Municipio	1 211	18 818	355	398	400	45	4	-	5	4	0.7
Mamey barrio, Patillas Municipio	869	14 971	282	343	201	26	-	5	-	12	2.0
Mameyal barrio, Dorado Municipio	-	-	-	-	-	-	-	-	-	-	(X)
Mameyes Abajo barrio, Utuado Municipio	364	6 400	227	111	20	6	-	-	-	-	-
Mameyes Arriba barrio, Jayuya Municipio	586	8 975	318	193	56	11	8	-	-	-	-
Mameyes I barrio, Luquillo Municipio	787	11 523	360	253	138	26	10	-	-	-	-
Mameyes II barrio, Río Grande Municipio	991	14 470	355	352	171	52	39	6	13	3	2.2
Maná barrio, Corozal Municipio	537	11 217	232	208	90	7	-	-	-	-	-
Manatí zona urbana, Manatí Municipio	5 653	11 102	2 626	1 704	927	264	66	43	14	9	1.2
Manatí barrio-pueblo, Manatí Municipio	2 641	9 543	1 381	737	387	90	15	18	7	6	1.2
Maragüez barrio, Ponce Municipio	191	10 313	94	71	20	6	-	-	-	-	-
Maravilla Este barrio, Las Marías Municipio	352	11 481	160	137	38	5	6	6	-	-	1.7
Maravilla Norte barrio, Las Marías Municipio	193	9 958	97	63	15	18	-	-	-	-	-
Maravilla Sur barrio, Las Marías Municipio	541	11 953	233	201	91	5	-	5	-	6	2.0
Maresúa barrio, San Germán Municipio	433	17 633	96	193	106	15	15	-	-	8	1.8
María Antonia comunidad, Guánica Municipio	511	12 279	209	188	88	9	17	-	-	-	-
Mariana barrio, Humacao Municipio	1 009	12 653	390	403	147	32	9	17	-	11	2.8
Mariana barrio, Naguabo Municipio	637	13 153	217	263	95	41	-	-	14	7	3.3
Mariano Colón comunidad	663	11 399	308	253	68	4	7	9	-	14	3.5
Coamo Municipio (part)	631	11 577	289	247	61	4	7	9	-	14	3.6
Santa Isabel Municipio (part)	32	6 250	19	6	7	-	-	-	-	-	-
Marías barrio, Aguada Municipio	636	10 648	304	245	56	31	-	-	-	-	-
Marías barrio, Añasco Municipio	1 510	12 972	611	590	233	33	12	25	-	6	2.1
Marías barrio, Moca Municipio	587	10 146	288	191	88	7	13	-	-	-	-
Maricao zona urbana, Maricao Municipio	482	9 792	242	150	67	16	7	-	-	-	-
Maricao barrio-pueblo, Maricao Municipio	389	7 341	205	110	61	6	7	-	-	-	-
Maricao barrio, Vega Alta Municipio	1 565	12 797	587	627	245	65	13	-	15	13	1.8
Maricao Afuera barrio, Maricao Municipio	533	11 091	239	236	29	29	-	-	-	-	-
Marín barrio, Patillas Municipio	691	8 651	393	215	63	10	-	10	-	-	1.4
Martín González barrio, Carolina Municipio	7 706	19 125	2 262	2 401	2 007	762	144	72	13	45	1.7
Martorell comunidad, Yabucoa Municipio	902	10 602	431	315	119	32	5	-	-	-	-
Marueño comunidad, Ponce Municipio	258	13 173	79	105	59	9	6	-	-	-	-
Marueño barrio, Ponce Municipio	451	13 169	147	183	106	9	6	-	-	-	-
Masa barrio, Gurabo Municipio	521	12 480	199	215	89	9	-	-	-	9	1.7
Mata de Cañas barrio, Orocovis Municipio	130	9 048	73	24	24	4	-	-	-	5	3.8
Mata de Plátano barrio, Luquillo Municipio	2 765	17 478	850	940	672	203	48	20	6	26	1.9
Matón Abajo barrio, Cayey Municipio	394	13 776	149	147	52	46	-	-	-	-	-
Matón Arriba barrio, Cayey Municipio	266	12 727	108	96	49	-	-	13	-	-	4.9
Matuyas Alto barrio, Maunabo Municipio	120	17 778	45	32	43	-	-	-	-	-	-
Matuyas Bajo barrio, Maunabo Municipio	82	11 477	28	40	14	-	-	-	-	-	-
Maunabo barrio-pueblo, Maunabo Municipio	168	14 015	50	70	27	16	-	5	-	-	3.0
Maunabo zona urbana, Maunabo Municipio	710	13 404	249	278	145	33	-	5	-	-	0.7
Mavilla barrio, Vega Alta Municipio	125	13 882	52	64	9	-	-	-	-	-	-
Mayagüez zona urbana, Mayagüez Municipio	28 191	11 669	12 521	8 674	4 392	1 333	587	391	128	165	2.4
Mayagüez barrio-pueblo, Mayagüez Municipio	12 335	7 396	7 185	3 354	1 260	254	146	53	16	67	1.1
Mayagüez Arriba barrio, Mayagüez Municipio	1 879	12 265	761	622	302	116	43	21	-	14	1.9
Media Luna barrio, Toa Baja Municipio	3 804	10 898	1 763	1 414	519	80	-	9	8	11	0.7
Medianía Alta barrio, Loíza Municipio	2 774	7 735	1 609	748	377	20	-	4	-	16	0.7
Medianía Baja barrio, Loíza Municipio	2 651	11 706	1 202	844	413	129	29	22	-	12	1.3
Membrillo barrio, Camuy Municipio	1 168	13 835	453	410	213	54	25	13	-	-	1.1
Minillas barrio, Bayamón Municipio	14 724	19 360	4 030	5 019	3 987	1 123	284	168	37	76	1.9
Minillas barrio, San Germán Municipio	1 160	14 693	448	354	274	67	11	-	-	6	0.5
Mirabales barrio, San Sebastián Municipio	194	10 000	97	76	21	-	-	-	-	-	-
Miradero barrio, Cabo Rojo Municipio	5 011	16 300	1 533	1 926	1 162	202	92	55	21	20	1.9
Miradero barrio, Mayagüez Municipio	1 986	23 561	605	445	419	272	133	79	17	16	5.6
Miraflores barrio, Añasco Municipio	258	12 625	85	123	38	-	8	-	-	4	1.6
Miraflores barrio, Arecibo Municipio	1 513	9 978	758	516	194	34	5	6	-	-	0.4
Miranda comunidad, Vega Baja Municipio	677	11 250	300	259	108	5	-	-	-	5	0.7
Mirasol barrio, Lares Municipio	441	10 063	219	177	37	8	-	-	-	-	-
Moca zona urbana, Moca Municipio	1 597	13 474	573	560	365	54	23	9	7	6	1.4
Moca barrio-pueblo, Moca Municipio	699	13 093	232	299	136	13	7	5	7	-	1.7
Monacillo barrio, San Juan Municipio	4 262	33 341	902	868	947	581	372	428	57	107	13.9
Monacillo Urbano barrio, San Juan Municipio	9 531	23 695	2 537	2 429	2 034	949	619	486	170	307	10.1
Monserrate comunidad	899	13 661	367	312	158	28	13	11	10	-	2.3
Vega Alta Municipio (part)	84	20 000	30	17	10	9	8	-	10	-	11.9
Vega Baja Municipio (part)	815	13 304	337	295	148	19	5	11	-	-	1.3

Table 14. **Household Income in 1999: 2000**—Con.

[Data based on a sample (except Tables 65-68). For information on confidentiality protection, coverage, sampling error, and nonsampling error, see Appendix G.
For location of definitions, see "How to Use This Census Report"]

Puerto Rico **Municipio** **Municipio Subdivision and Place** **Subbarrio**	Total households	Median income in 1999 (dollars)	Household income in 1999: Less than $10,000	$10,000 to $24,999	$25,000 to $49,999	$50,000 to $74,999	$75,000 to $99,999	$100,000 to $149,999	$150,000 to $199,999	$200,000 or more	Percent of households with income in 1999 of $100,000 or more
MUNICIPIO SUBDIVISION AND PLACE—Con.											
Montalva barrio, Guánica Municipio	1 063	9 073	589	282	148	29	4	4	7	-	1.0
Montaña barrio, Aguadilla Municipio	1 390	11 617	587	495	235	52	4	17	-	-	1.2
Monte Grande comunidad, Cabo Rojo Municipio	667	11 824	289	217	123	7	-	13	-	18	4.6
Monte Grande barrio, Cabo Rojo Municipio	2 325	10 195	1 147	688	351	73	13	23	13	17	2.3
Monte Llano barrio, Cayey Municipio	1 258	18 091	380	390	276	100	65	41	-	6	3.7
Monte Llano barrio, Cidra Municipio	329	14 145	130	98	93	-	-	-	-	8	2.4
Monte Llano barrio, Morovis Municipio	873	13 750	342	278	222	19	-	-	12	-	1.4
Monte Llano barrio, Ponce Municipio	98	19 643	20	35	14	12	4	-	-	13	13.3
Montones barrio, Las Piedras Municipio	1 998	12 864	834	594	437	95	-	27	5	6	1.9
Montoso barrio, Maricao Municipio	337	9 596	174	73	58	4	-	21	-	7	8.3
Montoso barrio, Mayagüez Municipio	347	8 861	194	114	32	-	7	-	-	-	-
Mora comunidad, Isabela Municipio	637	11 932	259	258	91	16	5	-	-	8	1.3
Mora barrio, Isabela Municipio	1 433	15 874	443	480	435	51	5	19	-	-	1.3
Morovis zona urbana, Morovis Municipio	765	8 598	424	173	151	12	5	-	-	-	-
Morovis barrio-pueblo, Morovis Municipio	376	6 875	236	87	48	-	5	-	-	-	-
Morovis Norte barrio, Morovis Municipio	940	14 235	354	325	192	50	12	7	-	-	0.7
Morovis Sud barrio, Morovis Municipio	977	12 372	368	453	111	18	7	14	-	6	2.0
Mosquito barrio, Vieques Municipio	-	-	-	-	-	-	-	-	-	-	(X)
Mucarabones comunidad, Toa Alta Municipio	516	13 889	181	219	93	17	-	-	6	-	1.2
Mucarabones barrio, Toa Alta Municipio	5 871	24 875	1 374	1 573	1 814	777	240	59	6	28	1.6
Mula barrio, Aguas Buenas Municipio	1 117	16 422	378	368	239	69	30	8	9	16	3.0
Mulas barrio, Patillas Municipio	136	7 000	78	42	16	-	-	-	-	-	-
Mulita barrio, Aguas Buenas Municipio	86	11 207	29	38	19	-	-	-	-	-	-
Muñoz Rivera barrio, Patillas Municipio	245	8 906	140	67	34	-	4	-	-	-	-
Naguabo zona urbana, Naguabo Municipio	1 542	10 236	764	453	262	30	20	-	2	11	0.8
Naguabo barrio-pueblo, Naguabo Municipio	703	5 828	469	151	74	9	-	-	-	-	-
Naranjales barrio, Las Marías Municipio	203	6 382	120	61	22	-	-	-	-	-	-
Naranjales barrio, Mayagüez Municipio	415	15 365	152	169	94	-	-	-	-	-	-
Naranjito barrio, Hatillo Municipio	1 242	12 229	465	552	165	30	7	-	14	9	1.9
Naranjito zona urbana, Naranjito Municipio	661	8 401	390	186	56	15	-	6	-	8	2.1
Naranjito barrio-pueblo, Naranjito Municipio	437	7 388	294	100	22	15	-	6	-	-	1.4
Naranjo barrio, Aguada Municipio	1 160	10 585	540	465	116	24	8	7	-	-	0.6
Naranjo barrio, Comerío Municipio	500	11 957	232	162	89	5	-	7	-	5	2.4
Naranjo barrio, Fajardo Municipio	73	12 708	31	17	11	-	-	14	-	-	19.2
Naranjo barrio, Moca Municipio	840	10 380	399	332	91	12	6	-	-	-	-
Naranjo barrio, Yauco Municipio	211	9 028	109	90	12	-	-	-	-	-	-
Navarro barrio, Gurabo Municipio	1 620	19 969	464	456	286	115	98	166	29	6	12.4
Negros barrio, Corozal Municipio	373	9 934	187	141	34	4	-	7	-	-	1.9
Nuevo barrio, Bayamón Municipio	732	15 233	236	305	165	18	-	-	-	8	1.1
Nuevo barrio, Naranjito Municipio	1 128	13 297	441	413	217	30	5	17	-	5	2.0
Olimpo comunidad, Guayama Municipio	777	10 849	362	268	105	37	5	-	-	-	-
Oriente barrio, San Juan Municipio	12 269	10 519	5 949	3 845	1 763	466	127	79	8	32	1.0
Orocovis zona urbana, Orocovis Municipio	326	7 460	191	98	32	-	-	-	-	5	1.5
Orocovis barrio, Orocovis Municipio	1 033	11 276	468	357	179	24	-	5	-	-	0.5
Orocovis barrio-pueblo, Orocovis Municipio	297	7 824	172	98	22	-	-	-	-	5	1.7
Ortíz barrio, Toa Alta Municipio	6 558	23 602	1 421	2 004	1 888	738	298	130	41	38	3.2
Ovejas barrio, Añasco Municipio	529	10 398	254	183	71	15	-	6	-	-	1.1
Padilla barrio, Corozal Municipio	1 165	13 984	448	459	190	52	-	7	9	-	1.4
Pájaros barrio, Bayamón Municipio	10 744	17 475	3 323	3 610	2 834	687	173	71	11	35	1.1
Pájaros comunidad, Toa Alta Municipio	2 753	19 381	740	951	794	198	34	10	6	20	1.3
Pajonal comunidad, Florida Municipio	251	7 417	147	73	19	12	-	-	-	-	-
Palma Escrita barrio, Las Marías Municipio	262	9 524	143	80	33	6	-	-	-	-	-
Palmar barrio, Aguadilla Municipio	705	10 640	331	249	104	16	5	-	-	-	-
Palmarejo comunidad, Coamo Municipio	372	9 300	193	104	64	5	-	-	-	6	1.6
Palmarejo barrio, Coamo Municipio	1 336	12 903	527	460	322	15	6	-	-	6	0.4
Palmarejo barrio, Corozal Municipio	1 823	14 391	730	596	354	85	47	5	-	6	0.6
Palmarejo comunidad, Lajas Municipio	415	9 154	219	106	90	-	-	-	-	-	-
Palmarejo barrio, Lajas Municipio	1 428	9 092	771	391	184	36	13	12	-	21	2.3
Palmarito barrio, Corozal Municipio	579	10 868	260	271	23	14	-	11	-	-	1.9
Palmas barrio, Arroyo Municipio	1 330	13 090	556	483	235	31	11	7	7	-	1.1
Palmas barrio, Cataño Municipio	7 900	14 440	3 035	2 057	1 373	774	345	257	37	22	4.0
Palmas barrio, Guayama Municipio	281	7 861	179	71	31	-	-	-	-	-	-
Palmas comunidad	878	8 886	476	266	121	15	-	-	-	-	-
Arroyo Municipio (part)	795	8 420	443	239	102	11	-	-	-	-	-
Patillas Municipio (part)	83	12 898	33	27	19	4	-	-	-	-	-
Palmas barrio, Salinas Municipio	147	6 964	89	33	17	8	-	-	-	-	-
Palmas Altas barrio, Barceloneta Municipio	1 255	11 864	544	428	231	22	4	8	-	18	2.1
Palmer comunidad, Río Grande Municipio	430	11 319	196	184	50	-	-	-	-	-	-
Palo Hincado barrio, Barranquitas Municipio	1 158	10 076	576	350	217	15	-	-	-	-	-
Palomas comunidad, Comerío Municipio	543	11 585	236	216	77	9	-	5	-	-	0.9
Palomas barrio, Comerío Municipio	1 335	11 151	586	503	196	31	-	10	9	-	1.4
Palomas comunidad, Yauco Municipio	745	10 017	372	281	46	16	16	8	-	6	1.9
Palos Blancos barrio, Corozal Municipio	1 115	10 557	539	334	210	32	-	-	-	-	-
Palo Seco comunidad, Maunabo Municipio	352	8 047	201	124	27	-	-	-	-	-	-
Palo Seco barrio, Maunabo Municipio	565	9 838	286	197	76	6	-	-	-	-	-
Palo Seco barrio, Toa Baja Municipio	125	10 208	62	35	28	-	-	-	-	-	-
Parcelas La Milagrosa comunidad, Cidra Municipio	356	12 614	146	177	33	-	-	-	-	-	-
Parcelas Nuevas comunidad, Cidra Municipio	531	12 307	188	177	134	22	10	-	-	-	-
Parcelas Peñuelas comunidad, Santa Isabel Municipio	321	10 854	140	123	44	11	3	-	-	-	-
Parguera barrio, Lajas Municipio	780	12 095	328	253	127	27	14	25	-	6	4.0
París barrio, Lajas Municipio	323	7 384	207	75	41	-	-	-	-	-	-
Paso Palma barrio, Utuado Municipio	154	9 479	82	57	15	-	-	-	-	-	-
Pasto barrio, Aibonito Municipio	1 272	12 595	491	479	249	38	11	4	-	-	0.3
Pasto barrio, Coamo Municipio	1 646	12 384	659	602	319	27	16	18	5	-	1.4
Pasto barrio, Guayanilla Municipio	105	7 614	63	35	7	-	-	-	-	-	-
Pasto barrio, Morovis Municipio	214	15 588	89	97	24	4	-	-	-	-	-

Table 14. **Household Income in 1999: 2000**—Con.

[Data based on a sample (except Tables 65-68). For information on confidentiality protection, coverage, sampling error, and nonsampling error, see Appendix G.
For location of definitions, see "How to Use This Census Report"]

Puerto Rico **Municipio** **Municipio Subdivision and Place** **Subbarrio**	Total households	Median income in 1999 (dollars)	Household income in 1999: Less than $10,000	$10,000 to $24,999	$25,000 to $49,999	$50,000 to $74,999	$75,000 to $99,999	$100,000 to $149,999	$150,000 to $199,999	$200,000 or more	Percent of households with income in 1999 of $100,000 or more
MUNICIPIO SUBDIVISION AND PLACE—Con.											
Pastos comunidad, Aibonito Municipio	489	9 978	245	196	47	1	-	-	-	-	-
Pasto Viejo barrio, Cayey Municipio	190	12 419	65	94	31	-	-	-	-	-	-
Patillas zona urbana, Patillas Municipio	1 353	11 638	552	511	241	30	-	15	-	4	1.4
Patillas barrio-pueblo, Patillas Municipio	266	10 147	130	98	38	-	-	-	-	-	-
Pedernales barrio, Cabo Rojo Municipio	1 798	14 784	616	628	335	133	41	27	9	9	2.5
Pedro Avila barrio, Cayey Municipio	42	7 000	22	11	9	-	-	-	-	-	-
Pedro García barrio, Coamo Municipio	151	14 063	61	62	18	4	-	6	-	-	4.0
Pellejas barrio, Adjuntas Municipio	208	9 079	111	91	6	-	-	-	-	-	-
Pellejas barrio, Orocovis Municipio	157	5 709	116	23	18	-	-	-	-	-	-
Peña Pobre comunidad, Naguabo Municipio	326	9 695	168	102	52	-	4	-	-	-	-
Peña Pobre barrio, Naguabo Municipio	1 184	9 964	594	379	154	27	19	4	-	7	0.9
Peñuelas zona urbana, Peñuelas Municipio	1 984	12 780	766	810	331	52	9	-	-	16	0.8
Peñuelas barrio-pueblo, Peñuelas Municipio	588	11 910	239	238	75	16	9	-	-	11	1.9
Perchas barrio, Morovis Municipio	373	11 551	153	148	57	15	-	-	-	-	-
Perchas 1 barrio, San Sebastián Municipio	344	10 129	169	122	43	6	-	4	-	-	1.2
Perchas 2 barrio, San Sebastián Municipio	303	7 987	199	79	14	-	-	11	-	-	3.6
Pesas barrio, Ciales Municipio	611	14 877	188	254	143	21	-	5	-	-	0.8
Pezuela barrio, Lares Municipio	73	11 250	33	28	12	-	-	-	-	-	-
Pica barrio, Jayuya Municipio	40	8 333	28	6	6	-	-	-	-	-	-
Piedra Gorda comunidad, Camuy Municipio	575	10 331	283	204	43	28	4	-	-	13	2.3
Piedra Gorda barrio, Camuy Municipio	532	12 389	223	221	45	25	12	6	-	-	1.1
Piedras barrio, Cayey Municipio	12	6 250	6	6	-	-	-	-	-	-	-
Piedras Blancas barrio, Aguada Municipio	1 168	13 762	411	439	236	59	23	-	-	-	-
Piedras Blancas barrio, San Sebastián Municipio	952	13 091	407	312	158	32	23	20	-	-	2.1
Piletas barrio, Lares Municipio	1 679	8 917	930	545	184	13	7	-	-	-	-
Piñales barrio, Añasco Municipio	656	16 987	205	212	167	48	17	-	7	-	1.1
Piñas barrio, Comerío Municipio	583	10 492	285	191	97	4	6	-	-	-	-
Piñas barrio, Toa Alta Municipio	335	17 150	79	140	89	27	-	-	-	-	-
Pitahaya barrio, Arroyo Municipio	1 151	11 280	512	467	145	9	5	13	-	-	1.1
Pitahaya barrio, Luquillo Municipio	1 437	10 522	692	482	169	60	19	7	8	-	1.0
Planas barrio, Isabela Municipio	671	9 904	338	259	56	5	7	-	-	6	0.9
Plata barrio, Aibonito Municipio	585	12 923	248	177	118	17	20	5	-	-	0.9
Plata barrio, Lajas Municipio	855	12 008	356	344	129	6	20	-	-	-	-
Plata barrio, Moca Municipio	302	11 250	128	130	39	-	5	-	-	-	-
Playa barrio, Añasco Municipio	597	9 806	303	160	128	6	-	-	-	-	-
Playa barrio, Guayanilla Municipio	422	5 746	270	114	33	-	5	-	-	-	-
Playa barrio, Ponce Municipio	5 314	13 579	2 163	1 661	1 046	269	86	78	-	11	1.7
Playa barrio, Santa Isabel Municipio	280	11 314	109	118	48	5	-	-	-	-	-
Playa barrio, Yabucoa Municipio	1 488	14 009	531	571	294	66	6	7	-	13	1.3
Playa Fortuna comunidad, Luquillo Municipio	699	12 106	288	264	118	15	10	-	-	4	0.6
Playa Sardinas I barrio, Culebra Municipio	51	6 458	34	5	-	-	6	6	-	-	11.8
Playa Sardinas II barrio, Culebra Municipio	33	4 792	18	15	-	-	-	-	-	-	-
Playita comunidad, Salinas Municipio	259	11 328	121	87	33	5	-	-	-	13	5.0
Playita comunidad, Yabucoa Municipio	653	14 447	222	227	170	17	-	12	-	5	2.6
Playita Cortada comunidad, Santa Isabel Municipio	478	9 268	251	172	55	-	-	-	-	-	-
Pole Ojea comunidad, Cabo Rojo Municipio	692	9 337	368	237	85	-	2	-	-	-	-
Pollos barrio, Patillas Municipio	1 070	14 688	375	402	243	39	-	-	-	11	1.0
Ponce zona urbana, Ponce Municipio	50 843	13 397	20 231	16 345	9 547	2 694	929	717	133	247	2.2
Portillo barrio, Adjuntas Municipio	145	3 005	123	22	-	-	-	-	-	-	-
Portugués barrio, Adjuntas Municipio	178	6 359	123	31	19	-	-	-	5	-	2.8
Portugués barrio, Ponce Municipio	1 306	6 475	826	344	125	11	-	-	-	-	-
Portugués Urbano barrio, Ponce Municipio	1 773	10 554	838	639	186	72	28	-	-	10	0.6
Potala Pastillo comunidad, Juana Díaz Municipio	1 204	9 248	642	375	115	64	-	-	-	8	0.7
Pozas barrio, Ciales Municipio	475	8 701	264	135	55	13	8	-	-	-	-
Pozas barrio, San Sebastián Municipio	1 245	16 202	421	476	273	36	18	21	-	-	1.7
Pozo Hondo barrio, Guayama Municipio	230	7 578	146	43	33	8	-	-	-	-	-
Primero barrio, Ponce Municipio	1 320	8 171	769	414	104	24	3	6	-	-	0.5
Pueblito del Río comunidad, Las Piedras Municipio	467	12 358	192	156	106	8	5	-	-	-	-
Pueblo barrio, Corozal Municipio	1 107	13 926	374	429	200	59	37	-	8	-	0.7
Pueblo barrio, Lares Municipio	1 943	10 679	924	663	296	42	12	6	-	-	0.3
Pueblo barrio, Moca Municipio	2 171	13 670	846	696	479	72	39	28	-	11	1.8
Pueblo barrio, Rincón Municipio	1 182	12 500	500	436	205	36	-	-	5	-	0.4
Pueblo barrio, San Juan Municipio	3 485	13 276	1 315	1 371	471	164	50	68	30	16	3.3
Pueblo Viejo barrio, Guaynabo Municipio	9 440	29 641	2 039	2 282	2 035	1 208	750	564	254	308	11.9
Puente barrio, Camuy Municipio	3 023	14 907	960	1 229	637	120	47	19	-	11	1.0
Puerto Diablo barrio, Vieques Municipio	357	11 250	165	147	21	7	-	6	-	11	4.8
Puerto Ferro barrio, Vieques Municipio	318	8 654	180	109	25	4	-	-	-	-	-
Puerto Nuevo barrio, Vega Baja Municipio	1 845	16 808	572	599	358	178	101	26	4	7	2.0
Puerto Real comunidad, Cabo Rojo Municipio	1 999	12 845	737	836	381	33	6	6	-	-	0.3
Puerto Real barrio, Vieques Municipio	588	11 750	245	198	127	18	-	-	-	-	-
Puertos barrio, Camuy Municipio	452	9 800	230	162	43	6	-	5	-	6	2.4
Pugnado Adentro barrio, Vega Baja Municipio	406	16 304	119	161	101	15	5	5	-	-	1.2
Pugnado Afuera barrio, Vega Baja Municipio	3 806	14 547	1 360	1 295	854	191	71	14	5	16	0.9
Pulguillas barrio, Coamo Municipio	286	14 671	91	135	37	13	-	10	-	-	3.5
Punta Arenas barrio, Vieques Municipio	-	-	-	-	-	-	-	-	-	-	(X)
Puntas barrio, Rincón Municipio	617	9 491	325	159	88	22	23	-	-	-	-
Punta Santiago comunidad, Humacao Municipio	1 890	13 271	713	685	368	92	13	19	-	-	1.0
Punta Santiago barrio, Humacao Municipio	1 800	12 556	706	669	342	58	6	19	-	-	1.1
Purísima Concepción barrio, Las Marías Municipio	46	7 500	28	13	-	-	5	-	-	-	-
Quebrada comunidad, Camuy Municipio	359	9 158	196	143	15	-	-	5	-	-	1.4
Quebrada barrio, Camuy Municipio	1 204	11 239	543	495	107	37	6	11	5	-	1.3
Quebrada barrio, San Lorenzo Municipio	683	14 464	200	286	142	26	18	6	-	5	1.6
Quebrada Arenas barrio, Las Piedras Municipio	1 363	18 859	334	561	308	133	20	7	-	-	0.5
Quebrada Arenas barrio, Maunabo Municipio	685	10 293	335	237	103	10	-	-	-	-	-
Quebrada Arenas barrio, San Juan Municipio	924	13 700	341	327	191	31	30	-	-	4	0.4
Quebrada Arenas barrio, San Lorenzo Municipio	857	9 923	432	286	112	27	-	-	-	-	-

Table 14. **Household Income in 1999: 2000**—Con.

[Data based on a sample (except Tables 65-68). For information on confidentiality protection, coverage, sampling error, and nonsampling error, see Appendix G.
For location of definitions, see "How to Use This Census Report"]

Puerto Rico **Municipio** **Municipio Subdivision and Place** **Subbarrio**	Total households	Median income in 1999 (dollars)	Household income in 1999: Less than $10,000	$10,000 to $24,999	$25,000 to $49,999	$50,000 to $74,999	$75,000 to $99,999	$100,000 to $149,999	$150,000 to $199,999	$200,000 or more	Percent of households with income in 1999 of $100,000 or more
MUNICIPIO SUBDIVISION AND PLACE—Con.											
Quebrada Arenas barrio, Toa Alta Municipio	1 010	11 657	450	323	187	34	16	-	-	-	-
Quebrada Arenas barrio, Vega Baja Municipio	183	10 852	84	59	28	6	6	-	-	-	-
Quebrada Arriba barrio, Cayey Municipio	365	10 923	167	116	82	-	-	-	-	-	-
Quebrada Arriba barrio, Patillas Municipio	238	9 375	127	75	36	-	-	-	-	-	-
Quebrada Ceiba barrio, Peñuelas Municipio	1 530	10 260	742	604	146	38	-	-	-	-	-
Quebrada Cruz barrio, Toa Alta Municipio	1 592	13 548	612	607	304	45	24	-	-	-	-
Quebrada Fajardo barrio, Fajardo Municipio	3 437	21 229	810	1 159	1 141	218	59	39	-	11	1.5
Quebrada Grande barrio, Barranquitas Municipio	916	10 438	444	343	100	14	-	6	-	9	1.6
Quebrada Grande barrio, Mayagüez Municipio	2 154	15 689	738	769	487	82	28	32	5	13	2.3
Quebrada Grande barrio, Trujillo Alto Municipio	1 203	16 204	388	406	289	88	-	7	-	25	2.7
Quebrada Honda barrio, Guayanilla Municipio	121	6 250	84	37	-	-	-	-	-	-	-
Quebrada Honda barrio, San Lorenzo Municipio	766	10 000	383	227	132	11	-	-	-	13	1.7
Quebrada Infierno barrio, Gurabo Municipio	234	11 500	111	85	34	-	-	4	-	-	1.7
Quebrada Larga barrio, Añasco Municipio	453	10 844	213	182	44	8	-	-	-	6	1.3
Quebrada Limón barrio, Ponce Municipio	284	11 207	128	111	39	6	-	-	-	-	-
Quebrada Negrito barrio, Trujillo Alto Municipio	1 781	13 793	668	580	368	88	48	15	6	8	1.6
Quebradas barrio, Guayanilla Municipio	830	12 396	346	286	146	35	-	12	5	-	2.0
Quebradas barrio, Yauco Municipio	241	13 194	94	111	23	13	-	-	-	-	-
Quebrada Seca barrio, Ceiba Municipio	539	15 236	159	270	83	-	6	6	-	15	3.9
Quebrada Vueltas barrio, Fajardo Municipio	1 039	12 726	410	483	108	31	-	7	-	-	0.7
Quebrada Yeguas barrio, Salinas Municipio	460	12 984	186	172	84	2	10	-	-	6	1.3
Quebradillas barrio, Barranquitas Municipio	1 519	13 180	596	515	332	57	12	-	-	7	0.5
Quebradillas zona urbana, Quebradillas Municipio	1 878	12 357	774	730	284	54	22	-	14	-	0.7
Quebradillas barrio-pueblo, Quebradillas Municipio	551	14 145	208	202	119	6	16	-	-	-	-
Quemado barrio, Mayagüez Municipio	1 043	12 038	440	388	137	60	8	5	-	5	1.0
Quemados barrio, San Lorenzo Municipio	1 514	14 079	561	517	314	80	22	6	-	14	1.3
Quinto barrio, Ponce Municipio	358	8 871	193	98	25	29	-	5	-	8	3.6
Rabanal barrio, Cidra Municipio	1 165	13 016	449	467	209	40	-	-	-	-	-
Rafael Capó comunidad, Hatillo Municipio	599	11 021	275	237	82	-	-	-	-	5	0.8
Rafael González comunidad, Hatillo Municipio	776	9 973	389	289	80	18	-	-	-	-	-
Rafael Hernández comunidad, Aguadilla Municipio	503	8 967	280	168	39	16	-	-	-	-	-
Ramos comunidad, Luquillo Municipio	643	10 884	301	232	94	11	5	-	-	-	-
Ranchera barrio, Yauco Municipio	150	6 364	92	36	10	6	-	6	-	-	4.0
Rayo barrio, Sabana Grande Municipio	909	11 924	366	325	160	41	-	17	-	-	1.9
Real barrio, Ponce Municipio	921	14 890	321	289	245	39	6	14	7	-	2.3
Retiro barrio, San Germán Municipio	2 620	14 815	918	985	546	116	26	10	-	19	1.1
Rincón barrio, Cayey Municipio	1 791	17 545	497	668	450	104	40	28	-	4	1.8
Rincón barrio, Cidra Municipio	1 318	17 157	399	447	343	86	35	-	-	8	0.6
Rincón barrio, Gurabo Municipio	3 308	19 277	991	909	825	327	149	71	23	13	3.2
Rincón zona urbana, Rincón Municipio	565	10 394	274	155	104	20	12	-	-	-	-
Rincón barrio-pueblo, Rincón Municipio	400	6 333	240	86	64	6	4	-	-	-	-
Rincón barrio, Sabana Grande Municipio	1 427	11 009	659	490	205	55	-	12	6	-	1.3
Río barrio, Guaynabo Municipio	906	14 154	351	231	173	56	19	32	30	14	8.4
Río barrio, Naguabo Municipio	1 023	15 016	295	463	219	26	14	-	6	-	0.6
Río Abajo barrio, Ceiba Municipio	317	9 779	160	92	49	16	-	-	-	-	-
Río Abajo barrio, Cidra Municipio	453	9 517	241	94	77	35	-	6	-	-	1.3
Río Abajo barrio, Humacao Municipio	2 272	17 532	658	791	500	186	62	56	-	19	3.3
Río Abajo barrio, Utuado Municipio	98	9 444	51	47	-	-	-	-	-	-	-
Río Abajo barrio, Vega Baja Municipio	1 799	11 417	785	600	330	24	18	26	9	7	2.3
Río Arriba barrio, Añasco Municipio	69	12 153	19	41	-	9	-	-	-	-	-
Río Arriba barrio, Arecibo Municipio	343	11 488	159	115	54	8	7	-	-	-	-
Río Arriba barrio, Fajardo Municipio	467	11 486	202	194	57	14	-	-	-	-	-
Río Arriba barrio, Vega Baja Municipio	144	11 333	64	59	14	-	7	-	-	-	-
Río Arriba Poniente barrio, Manatí Municipio	581	12 083	248	220	83	28	-	2	-	-	0.3
Río Arriba Saliente barrio, Manatí Municipio	1 014	13 438	417	278	240	32	33	14	-	-	1.4
Río Blanco comunidad, Naguabo Municipio	459	16 652	150	182	102	15	-	-	-	10	2.2
Río Blanco barrio, Naguabo Municipio	1 040	11 271	490	345	180	15	-	-	-	10	1.0
Río Cañas barrio, Añasco Municipio	88	12 115	33	40	15	-	-	-	-	-	-
Río Cañas barrio, Caguas Municipio	3 428	18 669	996	1 059	659	291	196	122	31	74	6.6
Río Cañas barrio, Las Marías Municipio	149	7 548	100	38	4	-	7	-	-	-	-
Río Cañas Abajo comunidad, Juana Díaz Municipio	341	14 931	109	167	51	14	-	-	-	-	-
Río Cañas Abajo barrio, Juana Díaz Municipio	698	14 420	237	302	111	41	4	3	-	-	0.4
Río Cañas Abajo barrio, Mayagüez Municipio	745	26 523	136	217	171	85	79	41	16	-	7.7
Río Cañas Arriba barrio, Juana Díaz Municipio	619	8 958	327	230	58	4	-	-	-	-	-
Río Cañas Arriba barrio, Mayagüez Municipio	444	10 984	198	170	59	4	-	6	-	7	2.9
Río Grande barrio, Aguada Municipio	360	8 077	200	109	34	10	-	-	-	7	1.9
Río Grande barrio, Jayuya Municipio	286	13 214	114	115	46	-	-	-	-	11	3.8
Río Grande barrio, Morovis Municipio	218	15 259	72	84	53	9	-	-	-	-	-
Río Grande barrio, Rincón Municipio	403	12 364	158	155	63	19	-	8	-	-	2.0
Río Grande zona urbana, Río Grande Municipio	4 315	15 775	1 443	1 552	917	260	55	36	-	52	2.0
Río Grande barrio-pueblo, Río Grande Municipio	782	11 111	351	282	96	19	6	19	-	9	3.6
Río Hondo barrio, Comerío Municipio	591	12 519	255	209	107	8	5	7	-	-	1.2
Río Hondo barrio, Mayagüez Municipio	1 257	16 166	422	488	281	51	5	5	-	5	0.8
Río Jueyes barrio, Salinas Municipio	1 318	10 918	612	479	164	50	-	6	7	-	1.0
Río Lajas comunidad, Dorado Municipio	728	10 167	360	226	102	21	-	19	-	-	2.6
Río Lajas barrio, Dorado Municipio	816	9 831	414	243	111	29	-	19	-	-	2.3
Río Lajas barrio, Toa Alta Municipio	700	18 986	224	236	173	36	31	-	-	-	-
Río Prieto barrio, Lares Municipio	176	8 684	108	47	19	2	-	-	-	-	-
Río Prieto barrio, Yauco Municipio	283	6 743	199	75	9	-	-	-	-	-	-
Ríos barrio, Patillas Municipio	164	9 130	90	45	21	8	-	-	-	-	-
Robles barrio, Aibonito Municipio	1 477	13 707	560	522	306	73	6	10	-	-	0.7
Robles barrio, San Sebastián Municipio	543	11 412	241	228	62	12	-	-	-	-	-
Rocha barrio, Moca Municipio	1 284	9 225	682	392	194	16	-	-	-	-	-
Roncador barrio, Utuado Municipio	125	10 250	61	42	22	-	-	-	-	-	-

Table 14. **Household Income in 1999: 2000**—Con.

[Data based on a sample (except Tables 65-68). For information on confidentiality protection, coverage, sampling error, and nonsampling error, see Appendix G.
For location of definitions, see "How to Use This Census Report"]

Puerto Rico Municipio Municipio Subdivision and Place Subbarrio	Total households	Median income in 1999 (dollars)	Household income in 1999: Less than $10,000	$10,000 to $24,999	$25,000 to $49,999	$50,000 to $74,999	$75,000 to $99,999	$100,000 to $149,999	$150,000 to $199,999	$200,000 or more	Percent of households with income in 1999 of $100,000 or more
MUNICIPIO SUBDIVISION AND PLACE—Con.											
Roosevelt Roads comunidad	798	30 570	32	232	383	105	19	27	-	-	3.4
Ceiba Municipio (part)	798	30 570	32	232	383	105	19	27	-	-	3.4
Naguabo Municipio (part)	-	-	-	-	-	-	-	-	-	-	(X)
Rosario barrio, Mayagüez Municipio	535	10 680	252	157	51	32	16	4	16	7	5.0
Rosario Alto barrio, San Germán Municipio	271	13 512	102	99	61	-	-	-	9	-	3.3
Rosario Bajo barrio, San Germán Municipio	606	13 681	234	204	115	35	6	-	-	12	2.0
Rosario Peñón barrio, San Germán Municipio	215	12 039	92	64	52	7	-	-	-	-	-
Rosa Sánchez comunidad, Yabucoa Municipio	375	11 761	172	150	49	4	-	-	-	-	-
Rubias barrio, Yauco Municipio	96	10 000	48	29	19	-	-	-	-	-	-
Rucio barrio, Peñuelas Municipio	298	11 471	129	119	27	23	-	-	-	-	-
Rufina barrio, Guayanilla Municipio	63	3 203	52	11	-	-	-	-	-	-	-
Sábalos barrio, Mayagüez Municipio	3 523	14 853	1 255	1 298	676	185	28	50	14	17	2.3
Sabana barrio, Luquillo Municipio	746	12 750	330	234	145	23	-	14	-	-	1.9
Sabana barrio, Orocovis Municipio	425	7 193	255	143	27	-	-	-	-	-	-
Sabana barrio, Vega Alta Municipio	3 861	12 378	1 570	1 332	716	128	58	20	10	27	1.5
Sabana comunidad	588	10 594	275	236	69	8	-	-	-	-	-
Vega Alta Municipio (part)	36	2 917	28	8	-	-	-	-	-	-	-
Vega Baja Municipio (part)	552	10 967	247	228	69	8	-	-	-	-	-
Sabana Abajo barrio, Carolina Municipio	21 645	20 185	5 625	7 125	6 306	1 556	627	213	52	141	1.9
Sabana Eneas comunidad, San Germán Municipio	593	9 646	305	232	38	18	-	-	-	-	-
Sabana Eneas barrio, San Germán Municipio	712	9 963	357	270	46	32	7	-	-	-	-
Sabana Grande zona urbana, Sabana Grande Municipio	3 139	14 970	1 123	963	843	160	15	35	-	-	1.1
Sabana Grande barrio-pueblo, Sabana Grande Municipio	721	9 883	364	194	142	17	-	4	-	-	0.6
Sabana Grande barrio, Utuado Municipio	331	8 869	175	63	76	11	-	-	-	6	1.8
Sabana Grande Abajo barrio, San Germán Municipio	725	20 482	165	302	171	65	18	4	-	-	0.6
Sabana Hoyos comunidad, Arecibo Municipio	610	14 423	240	202	108	28	11	14	7	-	3.4
Sabana Hoyos barrio, Arecibo Municipio	3 466	12 375	1 467	1 177	625	128	11	28	12	18	1.7
Sabana Llana barrio, Juana Díaz Municipio	2 325	13 378	836	957	445	66	4	17	-	-	0.7
Sabana Llana Norte barrio, San Juan Municipio	11 160	13 921	4 256	3 697	2 382	466	160	139	-	60	1.8
Sabana Llana Sur barrio, San Juan Municipio	15 500	23 382	4 243	3 914	4 185	1 868	697	454	68	71	3.8
Sabana Seca comunidad, Toa Baja Municipio	1 998	14 519	736	774	384	64	19	7	-	14	1.1
Sabana Seca barrio, Toa Baja Municipio	18 235	20 648	4 627	6 181	4 901	1 564	596	195	51	120	2.0
Sabana Yeguas barrio, Lajas Municipio	1 088	16 765	337	347	235	123	29	-	7	10	1.6
Sabanetas barrio, Mayagüez Municipio	1 421	11 582	601	531	223	46	-	15	-	5	1.4
Sabanetas barrio, Ponce Municipio	1 947	14 685	752	566	432	104	50	26	-	17	2.2
Saco barrio, Ceiba Municipio	626	13 043	231	264	87	24	8	6	-	6	1.9
St. Just barrio, Trujillo Alto Municipio	4 312	22 488	1 022	1 282	1 176	553	136	107	18	18	3.3
Saliente barrio, Jayuya Municipio	214	11 397	88	88	38	-	-	-	-	-	-
Salinas zona urbana, Salinas Municipio	2 101	11 854	917	703	338	100	13	6	12	12	1.4
Salinas barrio-pueblo, Salinas Municipio	1 158	10 714	545	404	169	35	-	-	-	5	0.4
Saltillo barrio, Adjuntas Municipio	788	11 175	339	310	120	7	7	5	-	-	0.6
Salto barrio, Cidra Municipio	6	16 250	-	6	-	-	-	-	-	-	-
Salto barrio, San Sebastián Municipio	963	12 400	374	360	174	26	9	13	-	7	2.1
Salto Abajo barrio, Utuado Municipio	1 828	12 773	743	620	366	81	12	-	-	6	0.3
Salto Arriba barrio, Utuado Municipio	121	16 979	36	42	43	-	-	-	-	-	-
Saltos barrio, Orocovis Municipio	910	9 405	490	286	94	24	16	-	-	-	-
San Antón barrio, Carolina Municipio	3 776	19 783	1 032	1 243	907	366	178	32	18	-	1.3
San Antón barrio, Ponce Municipio	4 057	14 940	1 582	1 139	813	275	99	124	6	19	3.7
San Antonio comunidad, Aguadilla Municipio	791	11 013	357	266	142	19	-	7	-	-	0.9
San Antonio barrio, Caguas Municipio	836	13 384	313	294	173	33	23	-	-	-	-
San Antonio comunidad, Dorado Municipio	2 050	12 477	811	720	439	50	-	15	-	15	1.5
San Antonio comunidad, Quebradillas Municipio	382	9 398	204	111	52	9	-	6	-	-	1.6
San Antonio barrio, Quebradillas Municipio	1 637	10 712	755	641	168	56	17	-	-	-	-
San Germán zona urbana, San Germán Municipio	4 368	13 473	1 695	1 475	857	207	38	60	9	27	2.2
San Germán barrio-pueblo, San Germán Municipio	1 447	9 512	752	428	175	56	9	24	-	3	1.9
San Ildefonso barrio, Coamo Municipio	2 769	15 634	989	953	620	106	50	37	-	14	1.8
San Isidro comunidad, Canóvanas Municipio	2 466	11 173	1 126	1 033	248	44	3	-	-	12	0.5
San Isidro barrio, Culebra Municipio	-	-	-	-	-	-	-	-	-	-	(X)
San José barrio, Quebradillas Municipio	869	13 560	348	322	161	26	12	-	-	-	-
San José comunidad, Toa Baja Municipio	997	11 237	450	420	112	3	-	-	8	4	1.2
San Juan zona urbana, San Juan Municipio	159 259	17 414	53 592	45 061	32 960	13 207	5 892	5 028	1 369	2 150	5.4
San Juan Antiguo barrio, San Juan Municipio	3 515	9 551	1 792	810	409	265	79	60	48	52	4.6
San Lorenzo barrio, Morovis Municipio	261	6 306	200	44	17	-	-	-	-	-	-
San Lorenzo zona urbana, San Lorenzo Municipio	3 129	12 267	1 316	1 075	530	146	18	-	6	38	1.4
San Lorenzo barrio-pueblo, San Lorenzo Municipio	1 027	10 877	477	356	121	42	6	-	6	19	2.4
San Patricio barrio, Ponce Municipio	160	8 864	85	51	24	-	-	-	-	-	-
San Salvador barrio, Caguas Municipio	1 079	10 372	520	378	146	26	-	9	-	-	0.8
San Sebastián zona urbana, San Sebastián Municipio	4 155	10 752	1 987	1 387	559	105	45	56	12	4	1.7
San Sebastián barrio-pueblo, San Sebastián Municipio	771	7 018	524	177	55	6	-	9	-	-	1.2
Santa Bárbara comunidad, Canóvanas Municipio	1 565	11 624	661	666	187	38	6	-	7	-	0.4
Santa Catalina barrio, Coamo Municipio	577	9 692	297	199	59	19	3	-	-	-	-
Santa Clara comunidad, Aguas Buenas Municipio	347	14 609	125	154	55	8	5	-	-	-	-
Santa Cruz barrio, Carolina Municipio	596	17 500	155	240	117	38	35	6	-	5	1.8
Santa Isabel zona urbana, Santa Isabel Municipio	2 197	12 115	942	764	368	89	24	10	-	-	0.5
Santa Isabel barrio-pueblo, Santa Isabel Municipio	2 016	12 640	836	694	363	89	24	10	-	-	0.5
Santa Isabel barrio, Utuado Municipio	193	8 393	101	68	24	-	-	-	-	-	-

Table 14. **Household Income in 1999: 2000**—Con.

[Data based on a sample (except Tables 65-68). For information on confidentiality protection, coverage, sampling error, and nonsampling error, see Appendix G.
For location of definitions, see "How to Use This Census Report"]

Puerto Rico **Municipio** **Municipio Subdivision and Place** **Subbarrio**	Total households	Median income in 1999 (dollars)	Household income in 1999: Less than $10,000	$10,000 to $24,999	$25,000 to $49,999	$50,000 to $74,999	$75,000 to $99,999	$100,000 to $149,999	$150,000 to $199,999	$200,000 or more	Percent of households with income in 1999 of $100,000 or more
MUNICIPIO SUBDIVISION AND PLACE—Con.											
Santana barrio, Arecibo Municipio	1 701	17 713	548	551	469	67	20	23	5	18	2.7
Santana barrio, Sabana Grande Municipio	2 569	16 420	812	920	644	143	11	31	-	8	1.5
Santa Olaya barrio, Bayamón Municipio	1 788	12 813	680	667	339	70	17	4	6	5	0.8
Santa Rosa barrio, Guaynabo Municipio	5 380	31 600	882	1 360	1 298	881	441	368	58	92	9.6
Santa Rosa barrio, Lajas Municipio	456	13 278	136	207	68	25	-	12	8	-	4.4
Santa Rosa barrio, Utuado Municipio	-	-	-	-	-	-	-	-	-	-	(X)
Santiago barrio, Camuy Municipio	172	10 461	79	85	-	8	-	-	-	-	-
Santiago y Lima barrio, Naguabo Municipio	271	8 606	150	98	16	-	7	-	-	-	-
Santo Domingo comunidad, Peñuelas Municipio	1 002	10 822	477	326	173	12	6	4	4	-	0.8
Santo Domingo barrio, Peñuelas Municipio	1 873	12 607	801	651	347	39	20	11	4	-	0.8
Santurce barrio, San Juan Municipio	39 494	14 073	15 656	11 609	6 970	2 315	946	1 021	342	635	5.1
Sardinera barrio, Fajardo Municipio	446	19 054	97	189	110	8	15	27	-	-	6.1
Segundo barrio, Ponce Municipio	3 652	8 320	2 119	1 128	288	56	26	9	-	26	1.0
Sexto barrio, Ponce Municipio	1 636	8 005	964	508	101	16	21	26	-	-	1.6
Sierra Alta barrio, Yauco Municipio	335	6 120	240	46	43	-	-	-	-	6	1.8
Sierra Baja barrio, Guayanilla Municipio	217	8 427	128	68	17	-	4	-	-	-	-
Sonador barrio, San Sebastián Municipio	445	12 169	193	153	71	21	-	7	-	-	1.6
Sonadora barrio, Aguas Buenas Municipio	875	17 478	300	253	233	39	17	20	-	13	3.8
Sonadora barrio, Guaynabo Municipio	404	13 214	131	188	63	16	-	6	-	-	1.5
Stella comunidad, Rincón Municipio	459	11 188	220	151	61	24	3	-	-	-	-
Suárez comunidad, Loíza Municipio	682	8 125	377	235	44	26	-	-	-	-	-
Sud barrio, Cidra Municipio	1 189	12 052	487	384	202	59	44	13	-	-	1.1
Sumidero barrio, Aguas Buenas Municipio	2 432	13 095	915	919	450	76	44	13	7	8	1.2
Sumido barrio, Cayey Municipio	269	8 906	145	36	71	17	-	-	-	-	-
Susúa barrio, Sabana Grande Municipio	946	11 194	441	312	141	46	6	-	-	-	-
Susúa Alta barrio, Yauco Municipio	1 270	14 533	463	499	247	39	22	-	-	-	-
Susúa Baja barrio, Guánica Municipio	1 439	8 898	794	459	162	6	9	9	-	-	0.6
Susúa Baja barrio, Yauco Municipio	4 313	14 082	1 608	1 569	814	196	57	28	11	30	1.6
Tabonuco barrio, Sabana Grande Municipio	101	9 152	60	11	26	4	-	-	-	-	-
Talante barrio, Maunabo Municipio	299	9 957	150	96	47	-	6	-	-	-	-
Tallaboa comunidad, Peñuelas Municipio	329	13 242	116	151	43	19	-	-	-	-	-
Tallaboa Alta comunidad, Peñuelas Municipio	675	10 428	325	289	46	15	-	-	-	-	-
Tallaboa Alta barrio, Peñuelas Municipio	1 116	11 250	507	443	138	28	-	-	-	-	-
Tallaboa Poniente barrio, Peñuelas Municipio	223	11 792	90	63	70	-	-	-	-	-	-
Tallaboa Saliente barrio, Peñuelas Municipio	98	20 694	23	39	30	6	-	-	-	-	-
Tanamá barrio, Adjuntas Municipio	232	6 397	141	51	27	6	7	-	-	-	-
Tanamá barrio, Arecibo Municipio	1 136	12 256	494	417	150	64	11	-	-	-	-
Tejas barrio, Humacao Municipio	2 605	15 501	817	1 027	582	135	28	9	-	7	0.6
Tejas barrio, Las Piedras Municipio	2 915	16 285	945	1 108	691	101	50	14	-	6	0.7
Tejas barrio, Yabucoa Municipio	813	11 542	330	340	126	17	-	-	-	-	-
Tercero barrio, Ponce Municipio	293	8 102	167	88	22	16	-	-	-	-	-
Terranova barrio, Quebradillas Municipio	1 250	12 937	467	511	203	37	6	6	14	6	2.1
Tetuán barrio, Utuado Municipio	210	6 892	129	75	6	-	-	-	-	-	-
Tibes barrio, Ponce Municipio	260	18 409	82	99	68	4	7	-	-	-	-
Tiburones comunidad, Barceloneta Municipio	233	11 118	108	65	55	5	-	-	-	-	-
Tierras Nuevas Poniente comunidad, Manatí Municipio	822	16 143	245	316	175	18	34	17	-	17	4.1
Tierras Nuevas Poniente barrio, Manatí Municipio	1 392	12 398	578	487	261	35	8	18	-	5	1.7
Tierras Nuevas Saliente barrio, Manatí Municipio	1 957	17 963	584	660	407	130	99	49	-	28	3.9
Tijeras barrio, Juana Díaz Municipio	1 687	19 851	484	519	527	101	45	11	-	-	0.7
Toa Alta zona urbana, Toa Alta Municipio	1 373	15 549	478	508	269	74	24	6	-	14	1.5
Toa Alta barrio-pueblo, Toa Alta Municipio	262	7 742	159	91	12	-	-	-	-	-	-
Toa Baja zona urbana, Toa Baja Municipio	598	8 300	333	170	79	16	-	-	-	-	-
Toa Baja barrio-pueblo, Toa Baja Municipio	241	9 732	122	69	44	6	-	-	-	-	-
Toíta barrio, Cayey Municipio	2 055	15 174	657	862	457	60	12	7	-	-	0.3
Toíta barrio, Cidra Municipio	295	13 051	115	125	44	6	-	-	-	5	1.7
Tomás de Castro barrio, Caguas Municipio	6 482	19 451	1 710	2 231	1 919	505	84	20	8	5	0.5
Toro Negro barrio, Ciales Municipio	346	9 936	174	125	37	5	5	-	-	-	-
Torre barrio, Sabana Grande Municipio	574	12 939	202	272	96	4	-	-	-	-	-
Torrecilla Alta barrio, Canóvanas Municipio	2 126	13 042	791	937	344	41	6	-	7	-	0.3
Torrecilla Alta barrio, Loíza Municipio	-	-	-	-	-	-	-	-	-	-	(X)
Torrecilla Baja barrio, Loíza Municipio	680	7 138	399	185	80	-	8	8	-	-	1.2
Torrecillas barrio, Morovis Municipio	239	17 188	97	64	45	29	4	-	-	-	-
Tortugo barrio, San Juan Municipio	1 431	20 068	371	459	359	135	54	42	5	6	3.7
Trujillo Alto zona urbana, Trujillo Alto Municipio	16 414	24 239	3 922	4 468	4 223	2 091	870	622	105	113	5.1
Trujillo Alto barrio-pueblo, Trujillo Alto Municipio	331	15 818	125	155	43	8	-	-	-	-	-
Trujillo Bajo barrio, Carolina Municipio	2 957	25 734	584	854	899	411	112	91	-	6	3.3
Tuna barrio, San Germán Municipio	54	9 688	28	20	-	6	-	-	-	-	-
Turabo barrio, Caguas Municipio	5 266	14 192	2 053	1 674	1 093	307	87	27	-	25	1.0
Unibón barrio, Morovis Municipio	1 038	11 165	478	394	141	14	-	-	-	11	1.1
Universidad barrio, San Juan Municipio	920	17 581	269	323	150	72	68	29	9	-	4.1
Utuado zona urbana, Utuado Municipio	3 240	9 808	1 645	985	495	80	14	21	-	-	0.6
Utuado barrio-pueblo, Utuado Municipio	1 831	7 464	1 091	507	196	20	4	13	-	-	0.7
Vacas barrio, Villalba Municipio	847	14 116	270	356	166	48	7	-	-	-	-
Vaga barrio, Morovis Municipio	171	11 607	81	57	33	-	-	-	-	-	-
Valenciano Abajo barrio, Juncos Municipio	1 234	17 424	388	425	323	70	9	-	7	12	1.5
Valenciano Arriba barrio, Juncos Municipio	426	13 854	188	136	98	4	-	-	-	-	-
Vayas barrio, Ponce Municipio	472	15 476	177	145	98	10	15	21	6	-	5.7
Vázquez comunidad, Salinas Municipio	755	11 504	336	280	107	5	13	7	-	7	1.9
Vega Alta zona urbana, Vega Alta Municipio	3 736	15 476	1 252	1 259	870	211	70	43	5	26	2.0
Vega Alta barrio-pueblo, Vega Alta Municipio	492	12 989	198	178	73	21	5	11	-	6	3.5
Vega Baja zona urbana, Vega Baja Municipio	9 442	13 007	3 691	3 196	1 862	445	120	84	19	25	1.4
Vega Baja barrio-pueblo, Vega Baja Municipio	319	8 407	192	101	20	-	-	6	-	-	1.9
Vega Redonda barrio, Comerío Municipio	289	12 981	104	123	62	-	-	-	-	-	-
Vegas barrio, Cayey Municipio	914	12 500	342	335	182	26	9	9	11	-	2.2
Vegas barrio, Yauco Municipio	24	4 688	19	-	-	-	5	-	-	-	-
Vegas Abajo barrio, Adjuntas Municipio	136	7 159	83	27	20	-	-	6	-	-	4.4
Vegas Arriba barrio, Adjuntas Municipio	316	6 792	183	100	26	-	7	-	-	-	-

Table 14. **Household Income in 1999: 2000**—Con.

[Data based on a sample (except Tables 65-68). For information on confidentiality protection, coverage, sampling error, and nonsampling error, see Appendix G.
For location of definitions, see "How to Use This Census Report"]

Puerto Rico **Municipio** **Municipio Subdivision and Place** **Subbarrio**	Total households	Median income in 1999 (dollars)	Household income in 1999: Less than $10,000	$10,000 to $24,999	$25,000 to $49,999	$50,000 to $74,999	$75,000 to $99,999	$100,000 to $149,999	$150,000 to $199,999	$200,000 or more	Percent of households with income in 1999 of $100,000 or more
MUNICIPIO SUBDIVISION AND PLACE—Con.											
Veguitas barrio, Jayuya Municipio	1 166	12 941	475	417	231	33	5	-	5	-	0.4
Victoria barrio, Aguadilla Municipio	771	9 684	397	200	143	21	6	-	4	-	0.5
Vieques comunidad, Loíza Municipio	1 252	6 259	793	341	114	-	-	4	-	-	0.3
Vieques zona urbana, Vieques Municipio	836	7 974	495	224	111	6	-	-	-	-	-
Villalba zona urbana, Villalba Municipio	1 279	9 976	641	390	201	35	5	-	-	7	0.5
Villalba barrio-pueblo, Villalba Municipio	331	8 977	179	72	56	17	-	-	-	7	2.1
Villalba Abajo barrio, Villalba Municipio	943	12 551	407	314	185	19	-	18	-	-	1.9
Villalba Arriba barrio, Villalba Municipio	1 882	13 151	753	613	427	66	13	4	-	6	0.5
Viví Abajo barrio, Utuado Municipio	855	12 232	390	252	156	28	14	8	-	7	1.8
Viví Arriba barrio, Utuado Municipio	144	6 957	94	38	12	-	-	-	-	-	-
Voladoras barrio, Moca Municipio	1 547	11 278	704	558	229	32	18	6	-	-	0.4
Yabucoa zona urbana, Yabucoa Municipio	2 275	11 854	1 007	731	407	103	6	5	5	11	0.9
Yabucoa barrio-pueblo, Yabucoa Municipio	1 146	11 442	513	377	219	26	6	-	5	-	0.4
Yahuecas barrio, Adjuntas Municipio	483	10 729	231	181	53	5	13	-	-	-	-
Yauco zona urbana, Yauco Municipio	6 608	13 622	2 608	2 290	1 260	255	95	39	25	36	1.5
Yauco barrio-pueblo, Yauco Municipio	1 677	8 170	982	496	116	26	12	19	14	12	2.7
Yaurel comunidad, Arroyo Municipio	474	9 764	242	179	53	-	-	-	-	-	-
Yaurel barrio, Arroyo Municipio	615	9 491	324	203	88	-	-	-	-	-	-
Yayales barrio, Adjuntas Municipio	194	9 479	102	57	28	7	-	-	-	-	-
Yeguada barrio, Camuy Municipio	812	14 615	255	341	180	10	26	-	-	-	-
Yeguada barrio, Vega Baja Municipio	480	20 208	149	107	163	26	12	8	-	15	4.8
Zamas barrio, Jayuya Municipio	192	12 885	78	65	37	12	-	-	-	-	-
Zanja barrio, Camuy Municipio	1 012	14 734	325	428	209	35	15	-	-	-	-
Zarzal barrio, Río Grande Municipio	3 940	17 929	1 230	1 329	990	239	57	61	2	32	2.4
SUBBARRIO											
Aguada Municipio	13 529	11 384	6 013	4 807	2 064	365	144	69	13	54	1.0
Aguada barrio-pueblo	679	9 468	358	226	63	10	6	5	5	6	2.4
California subbarrio	288	12 045	117	105	40	10	-	5	5	6	5.6
Rosario subbarrio	391	8 135	241	121	23	-	6	-	-	-	-
Aguadilla Municipio	22 083	11 476	9 972	6 673	3 720	1 011	324	235	76	72	1.7
Aguadilla barrio-pueblo	1 949	7 531	1 174	492	221	28	-	17	-	17	1.7
Higüey subbarrio	391	6 250	262	97	32	-	-	-	-	-	-
Iglesia subbarrio	93	9 940	47	15	15	7	-	-	-	9	9.7
Nuevo subbarrio	215	11 094	90	80	45	-	-	-	-	-	-
Santa Bárbara subbarrio	343	4 402	257	71	-	7	-	8	-	-	2.3
Tamarindo subbarrio	760	8 239	430	196	118	8	-	-	-	8	1.1
Aibonito Municipio	8 415	12 725	3 291	2 986	1 617	321	103	37	38	22	1.2
Aibonito barrio-pueblo	1 376	11 144	645	362	298	49	14	5	-	3	0.6
Pueblo Norte subbarrio	494	9 868	250	107	118	7	7	5	-	-	1.0
Pueblo Sur subbarrio	882	11 769	395	255	180	42	7	-	-	3	0.3
Añasco Municipio	9 401	12 620	3 763	3 484	1 696	272	85	47	25	29	1.1
Añasco barrio-pueblo	471	11 674	198	179	82	7	-	-	-	5	1.1
Cuartel Cuarto subbarrio	312	12 438	117	140	55	-	-	-	-	-	-
Cuartel Primero subbarrio	97	5 417	61	16	20	-	-	-	-	-	-
Cuartel Segundo subbarrio	7	36 250	-	-	7	-	-	-	-	-	-
Cuartel Tercero subbarrio	55	11 563	20	23	-	7	-	-	-	5	9.1
Arecibo Municipio	34 225	12 496	14 247	11 058	6 338	1 771	387	229	62	133	1.2
Arecibo barrio-pueblo	3 935	8 462	2 173	966	528	172	42	18	8	28	1.4
Buenos Aires subbarrio	200	9 265	110	36	38	16	-	-	-	-	-
Jareales subbarrio	-	-	-	-	-	-	-	-	-	-	(X)
La Cruz subbarrio	59	6 979	43	-	16	-	-	-	-	-	-
Miramar subbarrio	828	11 142	377	292	81	49	6	18	-	5	2.8
Monserrate subbarrio	62	4 300	44	18	-	-	-	-	-	-	-
Rosario subbarrio	56	9 167	30	8	-	9	-	-	-	9	16.1
San Felipe subbarrio	350	10 045	174	117	59	-	-	-	-	-	-
San Luis subbarrio	2 273	6 864	1 346	448	328	98	31	-	8	14	1.0
Vigía subbarrio	107	11 875	49	47	6	-	5	-	-	-	-
Arroyo Municipio	6 160	11 484	2 753	2 161	1 047	119	23	25	17	15	0.9
Arroyo barrio-pueblo	571	9 774	292	185	71	14	4	5	-	-	0.9
Cuatro Calles subbarrio	90	17 500	29	36	16	5	4	-	-	-	-
Pueblo Este subbarrio	416	9 554	213	139	50	9	-	5	-	-	1.2
Pueblo Oeste subbarrio	65	8 250	50	10	5	-	-	-	-	-	-
Cabo Rojo Municipio	17 154	13 580	6 496	6 235	3 113	757	258	152	43	100	1.7
Cabo Rojo barrio-pueblo	606	11 111	275	243	65	16	7	-	-	-	-
Pueblo Norte subbarrio	322	13 365	131	145	23	16	7	-	-	-	-
Pueblo Nuevo subbarrio	60	8 333	34	17	9	-	-	-	-	-	-
Pueblo Sud subbarrio	224	10 119	110	81	33	-	-	-	-	-	-
Cayey Municipio	15 623	13 452	5 988	5 503	3 070	622	222	158	18	42	1.4
Cayey barrio-pueblo	5 658	11 986	2 427	1 945	980	175	61	37	7	26	1.2
Pueblo Norte subbarrio	3 087	14 105	1 155	1 167	621	83	23	18	7	13	1.2
Pueblo Sur subbarrio	2 571	10 138	1 272	778	359	92	38	19	-	13	1.2
Fajardo Municipio	14 138	15 410	4 885	4 927	3 148	731	244	158	12	33	1.4
Fajardo barrio-pueblo	6 305	11 718	2 826	2 046	1 016	245	96	51	3	22	1.2
Pueblo Este subbarrio	130	13 281	45	66	13	6	-	-	-	-	-
Pueblo Norte subbarrio	2 339	10 231	1 156	696	356	74	43	7	-	7	0.6
Pueblo Oeste subbarrio	1 949	11 829	845	686	300	90	14	9	-	5	0.7
Pueblo Sur subbarrio	223	8 781	131	58	24	5	-	-	-	5	2.2
Puerto Real subbarrio	1 664	13 775	649	540	323	70	39	35	3	5	2.6
Guayanilla Municipio	7 187	11 361	3 263	2 351	1 236	194	55	39	23	26	1.2
Guayanilla barrio-pueblo	1 558	14 968	540	524	354	79	33	18	5	5	1.8
Poblado Sitios subbarrio	1 084	17 339	336	358	282	62	28	8	5	5	1.7
Pueblo subbarrio	474	11 179	204	166	72	17	5	10	-	-	2.1

Table 14. **Household Income in 1999: 2000**—Con.

[Data based on a sample (except Tables 65-68). For information on confidentiality protection, coverage, sampling error, and nonsampling error, see Appendix G. For location of definitions, see "How to Use This Census Report"]

Puerto Rico Municipio Municipio Subdivision and Place Subbarrio	Total households	Median income in 1999 (dollars)	Household income in 1999: Less than $10,000	$10,000 to $24,999	$25,000 to $49,999	$50,000 to $74,999	$75,000 to $99,999	$100,000 to $149,999	$150,000 to $199,999	$200,000 or more	Percent of households with income in 1999 of $100,000 or more
SUBBARRIO—Con.											
Humacao Municipio	19 294	14 345	6 772	7 149	3 700	919	323	261	66	104	2.2
Humacao barrio-pueblo	1 763	14 864	621	592	343	139	47	8	-	13	1.2
San Francisco subbarrio	970	20 000	298	294	235	88	42	-	-	13	1.3
San Juan subbarrio	39	7 250	27	12	-	-	-	-	-	-	-
Santiago subbarrio	197	15 865	55	92	29	21	-	-	-	-	-
Santo Domingo subbarrio	557	12 287	241	194	79	30	5	8	-	-	1.4
Juana Díaz Municipio	14 949	12 892	6 092	5 359	2 761	530	119	43	9	36	0.6
Juana Díaz barrio-pueblo	1 608	12 074	663	582	247	62	25	5	-	24	1.8
Pueblo Este subbarrio	645	9 055	338	174	95	20	6	5	-	7	1.9
Pueblo Norte subbarrio	209	16 016	53	94	57	5	-	-	-	-	-
Pueblo Oeste subbarrio	584	14 402	194	245	95	27	6	-	-	17	2.9
Pueblo Sur subbarrio	170	10 761	78	69	-	10	13	-	-	-	-
Juncos Municipio	11 941	13 072	4 819	4 023	2 492	399	102	42	27	37	0.9
Juncos barrio-pueblo	1 109	11 386	483	411	173	38	4	-	-	-	-
Pueblo Norte subbarrio	489	12 344	207	177	87	14	4	-	-	-	-
Pueblo Sur subbarrio	620	10 955	276	234	86	24	-	-	-	-	-
Manatí Municipio	15 289	12 796	6 309	4 970	2 761	685	301	167	28	68	1.7
Manatí barrio-pueblo	2 641	9 543	1 381	737	387	90	15	18	7	6	1.2
Pueblo Poniente subbarrio	542	9 708	278	143	67	18	15	8	7	6	3.9
Pueblo Saliente subbarrio	2 099	9 506	1 103	594	320	72	-	10	-	-	0.5
Maunabo Municipio	4 011	11 638	1 727	1 438	701	123	6	5	-	11	0.4
Maunabo barrio-pueblo	168	14 015	50	70	27	16	-	5	-	-	3.0
Pueblo Este subbarrio	113	14 485	38	41	13	16	-	5	-	-	4.4
Pueblo Oeste subbarrio	55	13 516	12	29	14	-	-	-	-	-	-
Mayagüez Municipio	34 731	11 775	15 160	11 096	5 425	1 611	653	431	159	196	2.3
Mayagüez barrio-pueblo	12 335	7 396	7 185	3 354	1 260	254	146	53	16	67	1.1
Candelaria subbarrio	1 716	3 450	1 264	216	100	24	74	9	13	16	2.2
Cárcel subbarrio	4 108	9 317	2 133	1 263	470	129	57	21	3	32	1.4
Marina Meridional subbarrio	2 198	5 870	1 395	565	197	22	-	6	-	13	0.9
Marina Septentrional subbarrio	1 101	8 789	613	320	142	20	-	-	-	6	0.5
Río subbarrio	1 722	8 026	966	460	224	40	15	17	-	-	1.0
Salud subbarrio	1 490	9 150	814	530	127	19	-	-	-	-	-
Ponce Municipio	59 713	12 998	24 081	19 530	11 031	2 866	972	784	145	304	2.1
Canas Urbano barrio	7 850	14 808	2 885	2 633	1 718	393	120	58	20	23	1.3
Baldorioty de Castro subbarrio	3 499	14 985	1 261	1 166	724	234	53	29	15	17	1.7
Clausells subbarrio	1 307	13 294	498	468	304	30	7	-	-	-	-
Reparada subbarrio	3 044	15 441	1 126	999	690	129	60	29	5	6	1.3
Sabana Grande Municipio	8 878	12 485	3 599	3 125	1 665	379	26	64	12	8	0.9
Sabana Grande barrio-pueblo	721	9 883	364	194	142	17	-	4	-	-	0.6
Pueblo Norte subbarrio	392	9 000	220	90	74	4	-	4	-	-	1.0
Pueblo Sud subbarrio	329	13 063	144	104	68	13	-	-	-	-	-
Salinas Municipio	10 191	11 391	4 631	3 489	1 576	314	92	13	17	59	0.9
Aguirre barrio	4 030	11 905	1 746	1 409	629	153	52	-	10	31	1.0
Aguirre (Rural) subbarrio	3 042	12 125	1 306	1 053	485	118	44	-	10	26	1.2
Central Aguirre subbarrio	489	12 781	162	188	114	17	8	-	-	-	-
Coquí subbarrio	392	8 598	219	125	30	18	-	-	-	-	-
San Felipe subbarrio	107	9 471	59	43	-	-	-	-	-	5	4.7
San Germán Municipio	12 821	13 089	5 039	4 554	2 377	496	118	112	29	96	1.8
San Germán barrio-pueblo	1 447	9 512	752	428	175	56	9	24	-	3	1.9
Pueblo Central subbarrio	430	9 630	219	136	44	11	9	11	-	-	2.6
Pueblo Occidental subbarrio	642	8 478	363	169	72	33	-	5	-	-	0.8
Pueblo Oriental subbarrio	375	11 367	170	123	59	12	-	8	-	3	2.9
San Juan Municipio	163 428	17 367	54 981	46 417	33 852	13 467	6 002	5 113	1 406	2 190	5.3
Hato Rey Central barrio	8 418	13 064	3 528	2 506	1 375	612	240	78	34	45	1.9
Ciudad Nueva subbarrio	660	30 385	125	152	197	80	60	15	17	14	7.0
Floral Park subbarrio	684	17 895	157	279	116	71	48	-	6	7	1.9
Las Monjas subbarrio	3 555	12 327	1 582	966	505	342	112	36	-	12	1.4
Quintana subbarrio	3 519	10 922	1 664	1 109	557	119	20	27	11	12	1.4
Hato Rey Norte barrio	7 216	25 030	2 032	1 573	1 865	864	404	280	107	91	6.6
Eleanor Roosevelt subbarrio	2 486	22 256	704	669	602	268	124	63	22	34	4.8
El Vedado subbarrio	1 397	36 036	129	334	455	244	90	76	44	25	10.4
Martín Peña subbarrio	2 221	37 339	363	366	750	347	190	132	41	32	9.2
Puerto Nuevo subbarrio	1 112	4 349	836	204	58	5	-	9	-	-	0.8
Hato Rey Sur barrio	4 802	20 625	1 379	1 337	1 193	472	147	231	30	13	5.7
Bella Vista subbarrio	965	33 493	104	179	421	124	58	74	-	5	8.2
Hyde Park subbarrio	2 470	20 616	673	747	516	284	78	142	30	-	7.0
La 37 subbarrio	447	12 039	155	180	89	15	-	-	-	8	1.8
Santa Rita subbarrio	920	11 477	447	231	167	49	11	15	-	-	1.6
Oriente barrio	12 269	10 519	5 949	3 845	1 763	466	127	79	8	32	1.0
Borinquen subbarrio	523	9 295	277	188	35	7	16	-	-	-	-
López Sicardó subbarrio	4 895	12 039	2 180	1 473	846	270	69	44	-	13	1.2
San José subbarrio	6 851	9 726	3 492	2 184	882	189	42	35	8	19	0.9
Pueblo barrio	3 485	13 276	1 315	1 371	471	164	50	68	30	16	3.3
Buen Consejo subbarrio	977	11 070	426	401	111	25	-	14	-	-	1.4
Capetillo subbarrio	881	13 838	317	437	86	20	4	8	-	9	1.9
Monte Rey subbarrio	636	27 500	168	144	114	101	40	36	26	7	10.8
Río Piedras Antiguo subbarrio	183	10 809	86	68	29	-	-	-	-	-	-
Ubarri subbarrio	266	11 707	105	104	37	-	6	10	4	-	5.3
Venezuela subbarrio	542	13 077	213	217	94	18	-	-	-	-	-
San Juan Antiguo barrio	3 515	9 551	1 792	810	409	265	79	60	48	52	4.6
Ballajá subbarrio	-	-	-	-	-	-	-	-	-	-	(X)
Catedral subbarrio	204	29 583	48	44	37	54	13	-	-	8	3.9
Marina subbarrio	194	19 643	59	70	23	14	-	12	9	7	14.4
Mercado subbarrio	661	8 984	337	117	116	51	17	-	15	8	3.5
Puerta de Tierra subbarrio	1 451	5 707	908	343	81	57	21	7	24	10	2.8
San Cristóbal subbarrio	647	11 743	274	188	76	59	6	25	-	19	6.8

Table 14. **Household Income in 1999: 2000**—Con.

[Data based on a sample (except Tables 65-68). For information on confidentiality protection, coverage, sampling error, and nonsampling error, see Appendix G.
For location of definitions, see "How to Use This Census Report"]

Puerto Rico **Municipio** **Municipio Subdivision and Place** **Subbarrio**	Total households	Median income in 1999 (dollars)	Household income in 1999								Percent of households with income in 1999 of $100,000 or more
			Less than $10,000	$10,000 to $24,999	$25,000 to $49,999	$50,000 to $74,999	$75,000 to $99,999	$100,000 to $149,999	$150,000 to $199,999	$200,000 or more	
SUBBARRIO—Con.											
San Juan Municipio—Con.											
San Juan Antiguo barrio—Con.											
San Francisco subbarrio	358	11 083	166	48	76	30	22	16	-	-	4.5
Santurce barrio	39 494	14 073	15 656	11 609	6 970	2 315	946	1 021	342	635	5.1
Alto del Cabro subbarrio	526	18 696	63	238	96	58	10	35	8	18	11.6
Bayola subbarrio	263	23 828	37	102	92	6	7	19	-	-	7.2
Bolívar subbarrio	410	15 326	140	163	60	26	5	-	16	-	3.9
Buenos Aires subbarrio	441	8 682	240	102	69	11	-	13	6	-	4.3
Campo Alegre subbarrio	427	15 446	129	148	98	23	29	-	-	-	-
Chícharo subbarrio	259	16 016	100	113	40	6	-	-	-	-	-
Condadito subbarrio	344	13 375	129	162	49	-	-	-	4	-	1.2
Condado subbarrio	3 410	39 817	502	736	836	513	278	232	81	232	16.0
Figueroa subbarrio	398	14 914	132	183	51	11	14	7	-	-	1.8
Gandul subbarrio	805	10 187	393	270	101	23	-	-	-	18	2.2
Herrera subbarrio	713	14 556	251	312	125	6	19	-	-	-	-
Hipódromo subbarrio	906	15 000	380	264	187	19	17	29	10	-	4.3
Hoare subbarrio	-	-	-	-	-	-	-	-	-	-	(X)
Isla Grande subbarrio	570	7 210	407	116	47	-	-	-	-	-	-
Las Casas subbarrio	2 350	6 845	1 497	676	132	27	12	6	-	-	0.3
Las Marías subbarrio	504	35 658	58	134	134	68	66	16	13	15	8.7
Las Palmas subbarrio	1 080	8 317	608	287	154	24	-	7	-	-	0.6
La Zona subbarrio	484	10 784	221	182	55	21	-	5	-	-	1.0
Loíza subbarrio	833	13 099	323	343	155	12	-	-	-	-	-
Machuchal subbarrio	434	18 583	79	219	98	33	-	5	-	-	1.2
María Moczó subbarrio	785	14 190	244	352	179	10	-	-	-	-	-
Marruecos subbarrio	-	-	-	-	-	-	-	-	-	-	(X)
Martín Peña subbarrio	187	15 987	75	72	40	-	-	-	-	-	-
Melilla subbarrio	329	9 840	167	85	66	5	6	-	-	-	-
Merhoff subbarrio	1 158	9 421	629	379	125	25	-	-	-	-	-
Minillas subbarrio	834	12 279	355	165	153	102	27	19	3	10	3.8
Miramar subbarrio	2 876	30 951	556	664	758	347	146	207	52	146	14.1
Monteflores subbarrio	769	21 393	222	210	235	60	23	19	-	-	2.5
Obrero subbarrio	4 458	10 380	2 183	1 541	527	117	58	9	11	12	0.7
Ocean Park subbarrio	1 016	33 239	159	208	355	187	43	34	21	9	6.3
Parque subbarrio	1 803	38 674	277	355	450	223	91	191	59	157	22.6
Pozo del Hato subbarrio	78	19 545	15	40	17	-	-	6	-	-	7.7
Pulguero subbarrio	498	16 667	190	164	116	19	-	-	9	-	1.8
Sagrado Corazón subbarrio	771	18 533	219	224	165	65	41	30	19	8	7.4
San Juan Moderno subbarrio	685	10 843	328	147	116	43	28	18	-	5	3.4
San Mateo subbarrio	964	25 577	172	298	274	123	22	45	30	-	7.8
Seboruco subbarrio	781	11 107	348	266	117	43	4	3	-	-	0.4
Shanghai subbarrio	3 819	5 696	2 718	726	323	27	-	25	-	-	0.7
Tras Talleres subbarrio	846	13 694	315	366	143	9	-	8	-	5	1.5
Villa Palmeras subbarrio	998	7 087	589	298	88	3	-	20	-	-	2.0
Universidad barrio	920	17 581	269	323	150	72	68	29	9	-	4.1
Amparo subbarrio	-	-	-	-	-	-	-	-	-	-	(X)
Auxilio Mutuo subbarrio	339	20 439	140	74	41	27	24	24	9	-	9.7
Institución subbarrio	72	58 214	6	8	20	21	17	-	-	-	-
Valencia subbarrio	509	15 799	123	241	89	24	27	5	-	-	1.0
San Sebastián Municipio	14 934	10 962	6 887	5 199	2 222	303	132	132	33	26	1.3
San Sebastián barrio-pueblo	771	7 018	524	177	55	6	-	9	-	-	1.2
Norzagaray subbarrio	445	6 868	301	116	19	-	-	9	-	-	2.0
Urréjola subbarrio	326	7 368	223	61	36	6	-	-	-	-	-
Yauco Municipio	15 028	11 924	6 498	5 203	2 456	504	177	80	30	80	1.3
Yauco barrio-pueblo	1 677	8 170	982	496	116	26	12	19	14	12	2.7
Pueblo Norte subbarrio	1 365	7 426	843	416	76	12	-	6	-	12	1.3
Pueblo Sud subbarrio	312	12 986	139	80	40	14	12	13	14	-	8.7

Table 15. **Poverty Status in 1999: 2000**

[Data based on a sample (except Tables 65-68). For information on confidentiality protection, coverage, sampling error, and nonsampling error, see Appendix G.
For location of definitions, see "How to Use This Census Report"]

Puerto Rico Municipio Municipio Subdivision Place	Population for whom poverty status is determined									Families with income in 1999 below poverty level			
		Income in 1999 below poverty level								All families		Families with female householder, no husband present, with related children under 18 years	
		All ages		Related children				Population 65 years and over					
				Under 18 years		5 to 17 years							
	Total	Number	Percent	Number	Percent	Number	Percent	Number	Percent	Number	Percent	Number	Percent
Puerto Rico	**3 769 782**	**1 818 687**	**48.2**	**626 521**	**58.3**	**459 011**	**58.5**	**183 500**	**44.0**	**450 254**	**44.6**	**113 942**	**70.8**
Adjuntas Municipio	19 088	12 486	65.4	4 566	75.4	3 478	75.9	1 083	54.6	3 063	61.7	497	83.0
Adjuntas barrio-pueblo	5 029	2 750	54.7	1 030	67.7	821	70.3	248	38.0	657	49.3	175	86.2
Adjuntas zona urbana (part)	5 029	2 750	54.7	1 030	67.7	821	70.3	248	38.0	657	49.3	175	86.2
Capáez barrio	958	581	60.6	177	61.2	132	59.2	63	67.0	151	57.4	-	-
Garzas barrio	941	698	74.2	282	71.9	197	69.6	50	92.6	192	75.0	45	81.8
Guayabo Dulce barrio	92	38	41.3	15	65.2	15	65.2	-	(X)	11	44.0	7	100.0
Guayo barrio	881	616	69.9	255	84.4	202	85.2	56	54.9	142	59.2	45	100.0
Guilarte barrio	1 094	795	72.7	289	80.1	199	78.3	83	81.4	191	72.6	27	100.0
Juan González barrio	758	412	54.4	132	58.9	86	51.2	38	55.9	115	54.8	13	61.9
Limaní barrio	378	231	61.1	85	71.4	85	81.0	17	32.7	33	41.8	-	-
Pellejas barrio	742	584	78.7	278	94.2	204	95.3	21	58.3	142	77.2	13	100.0
Portillo barrio	538	506	94.1	205	96.7	166	100.0	18	58.1	116	90.6	-	(X)
Portugués barrio	487	344	70.6	99	63.5	37	45.7	37	66.1	102	72.3	6	100.0
Saltillo barrio	2 673	1 741	65.1	559	78.0	440	77.3	171	62.4	431	61.9	76	71.7
Tanamá barrio	791	521	65.9	192	71.4	152	72.0	51	45.9	126	64.0	13	65.0
Vegas Abajo barrio	495	418	84.4	152	93.3	91	100.0	14	63.6	104	82.5	5	100.0
Adjuntas zona urbana (part)	-	-	(X)	-	(X)	-	(X)	-	(X)	-	(X)	-	(X)
Vegas Arriba barrio	1 096	884	80.7	360	93.5	286	93.5	65	69.9	186	75.9	28	100.0
Yahuecas barrio	1 462	890	60.9	281	72.1	235	79.4	120	62.5	255	61.0	20	76.9
Yayales barrio	673	477	70.9	175	74.8	130	70.3	31	68.9	109	68.1	24	100.0
Aguada Municipio	41 978	24 880	59.3	8 464	68.4	6 419	70.0	2 056	56.5	6 305	55.6	1 038	81.5
Aguada barrio-pueblo	1 697	1 053	62.1	278	74.1	220	76.4	252	56.9	264	57.9	50	74.6
Aguada zona urbana (part)	1 675	1 053	62.9	278	74.1	220	76.4	252	57.7	264	58.7	50	74.6
Asomante barrio	3 242	1 843	56.8	758	72.6	612	75.4	155	47.1	473	51.5	178	87.3
Aguada zona urbana (part)	563	143	25.4	28	25.0	24	34.8	19	23.5	31	21.4	-	-
Atalaya barrio	2 783	2 068	74.3	808	82.1	633	88.0	80	65.6	509	71.4	74	100.0
Carrizal barrio	1 039	589	56.7	165	54.6	144	54.5	58	60.4	160	56.1	18	66.7
Cerro Gordo barrio	2 870	2 246	78.3	850	86.6	676	87.7	135	83.3	554	75.0	69	92.0
Cruces barrio	1 592	742	46.6	209	54.6	150	58.1	63	41.4	179	40.0	22	78.6
Espinar barrio	1 710	956	55.9	276	63.6	174	60.6	120	53.1	226	50.4	22	100.0
Guanábano barrio	936	535	57.2	190	64.2	144	62.9	27	46.6	139	54.1	11	39.3
Luyando comunidad (part)	777	475	61.1	176	71.5	130	68.8	27	46.6	124	60.5	11	68.8
Guaniquilla barrio	2 733	1 650	60.4	610	71.7	403	70.3	134	51.9	431	55.8	76	67.3
Aguada zona urbana (part)	323	218	67.5	42	85.7	21	100.0	12	31.6	56	58.3	5	100.0
Guayabo barrio	3 154	1 594	50.5	590	66.0	457	67.6	125	54.1	382	45.0	101	78.9
Aguada zona urbana (part)	1 287	628	48.8	265	67.3	216	74.7	24	34.8	129	39.6	54	77.1
Jagüey barrio	1 989	1 233	62.0	345	65.0	272	67.2	119	80.4	321	59.0	26	100.0
Lagunas barrio	3 112	1 826	58.7	628	66.7	480	65.6	113	50.9	467	57.0	62	93.9
Mal Paso barrio	2 576	1 233	47.9	343	58.1	289	60.7	122	60.4	322	45.3	49	77.8
Luyando comunidad (part)	340	204	60.0	86	72.9	82	86.3	-	-	56	60.2	21	100.0
Mamey barrio	2 210	1 219	55.2	436	62.6	326	66.8	66	54.5	322	55.9	61	91.0
Marías barrio	1 875	1 148	61.2	313	60.2	270	64.4	111	59.0	295	56.9	31	81.6
Naranjo barrio	3 788	2 583	68.2	988	79.0	683	80.3	162	70.1	639	64.9	120	93.0
Luyando comunidad (part)	2 412	1 673	69.4	699	82.1	484	86.1	103	66.9	391	65.4	82	100.0
Piedras Blancas barrio	3 561	1 670	46.9	474	47.6	340	48.0	138	42.6	434	43.6	58	53.2
Aguada zona urbana (part)	33	15	45.5	-	-	-	(X)	-	(X)	5	41.7	-	(X)
Río Grande barrio	1 111	692	62.3	203	67.2	146	70.2	76	60.8	188	61.6	10	100.0
Aguadilla Municipio	63 636	35 027	55.0	11 084	64.6	7 894	63.2	3 662	48.8	8 910	51.5	2 261	78.1
Aguacate barrio	1 598	457	28.6	95	24.7	59	21.9	85	55.6	94	23.4	14	25.0
Aguadilla barrio-pueblo	4 891	3 335	68.2	945	79.3	634	75.4	475	59.7	831	65.9	193	85.4
Aguadilla zona urbana (part)	4 891	3 335	68.2	945	79.3	634	75.4	475	59.7	831	65.9	193	85.4
Arenales barrio	1 060	614	57.9	168	70.3	144	68.9	54	45.8	165	53.9	30	100.0
Borinquen barrio	8 386	4 588	54.7	1 556	68.6	1 140	70.3	434	43.4	1 170	51.0	288	85.5
Aguadilla zona urbana (part)	3 470	1 485	42.8	501	61.4	384	67.0	183	31.2	383	39.2	89	86.4
Caimital Alto barrio	3 632	1 895	52.2	608	64.1	401	59.6	125	36.1	497	49.9	102	70.3
Caimital Bajo barrio	5 251	3 436	65.4	1 173	72.4	824	70.1	330	66.0	875	62.8	234	81.3
Aguadilla zona urbana (part)	3 206	2 342	73.1	841	84.1	570	80.3	253	71.3	587	69.1	185	84.5
Camaceyes barrio	12 113	6 859	56.6	2 251	67.9	1 594	65.9	800	52.5	1 803	52.9	498	83.8
Aguadilla zona urbana (part)	3 592	2 273	63.3	792	80.9	523	76.4	260	46.8	568	58.7	257	91.1
Ceiba Alta barrio	562	151	26.9	27	20.5	3	3.2	26	29.5	32	21.3	3	33.3
Ceiba Baja barrio	2 333	919	39.4	278	44.8	180	39.0	141	40.9	239	35.6	61	77.2
Corrales barrio	8 492	4 822	56.8	1 608	66.7	1 129	64.6	475	47.9	1 254	53.0	341	74.1
Cabán comunidad	4 006	2 559	63.9	953	73.5	690	72.0	218	53.2	657	61.1	243	82.9
Guerrero barrio	2 579	1 892	73.4	594	83.8	448	86.0	184	71.3	449	68.4	77	74.0
Rafael Hernández comunidad	1 556	1 139	73.2	320	74.6	235	77.8	108	72.5	296	72.0	49	69.0
Maleza Alta barrio	1 621	572	35.3	144	37.3	130	40.0	38	27.7	134	31.5	34	65.4
Maleza Baja barrio	2 995	906	30.3	150	20.4	106	20.2	35	18.3	89	13.3	15	20.3
Montaña barrio	3 946	2 022	51.2	663	59.6	508	60.3	146	33.7	609	52.8	150	77.7
San Antonio comunidad	2 234	1 198	53.6	374	66.9	293	66.0	100	31.7	333	52.2	65	86.7
Palmar barrio	2 079	1 295	62.3	429	72.1	308	72.8	156	52.5	333	61.2	102	88.7
Victoria barrio	2 098	1 264	60.2	395	82.0	286	81.3	158	48.0	336	56.2	119	88.8
Aguadilla zona urbana (part)	1 655	945	57.1	283	79.9	193	77.5	146	50.0	240	53.5	83	88.3
Aguas Buenas Municipio	28 833	14 899	51.7	4 876	58.0	3 547	58.1	1 486	52.7	3 831	49.8	644	68.5
Aguas Buenas barrio-pueblo	1 898	1 232	64.9	334	72.9	201	66.6	186	54.9	336	59.2	58	61.1
Aguas Buenas zona urbana (part)	1 898	1 232	64.9	334	72.9	201	66.6	186	54.9	336	59.2	58	61.1
Bairoa barrio	2 454	1 442	58.8	523	72.4	421	77.7	170	55.2	361	57.9	67	77.9
Aguas Buenas zona urbana (part)	1 227	713	58.1	273	66.6	238	75.3	85	71.4	185	63.4	51	83.6
Bayamoncito barrio	1 933	1 314	68.0	395	70.7	303	70.5	133	58.6	326	67.6	70	92.1
Cagüitas barrio	2 742	1 456	53.1	443	55.2	344	61.2	159	59.6	376	50.5	90	62.9
Aguas Buenas zona urbana (part)	-	-	(X)	-	(X)	-	(X)	-	(X)	-	(X)	-	(X)
Jagüeyes barrio	2 596	915	35.2	286	39.1	195	34.6	86	38.7	232	33.7	26	45.6
Juan Asencio barrio	2 864	1 665	58.1	625	64.3	434	61.0	127	54.0	412	55.5	56	76.7
Mula barrio	3 581	1 462	40.8	425	43.0	308	41.5	146	47.9	403	41.3	64	54.7
Mulita barrio	224	108	48.2	25	52.1	18	75.0	5	15.6	32	48.5	-	-

Table 15. **Poverty Status in 1999: 2000**—Con.

[Data based on a sample (except Tables 65-68). For information on confidentiality protection, coverage, sampling error, and nonsampling error, see Appendix G.
For location of definitions, see "How to Use This Census Report"]

Puerto Rico Municipio Municipio Subdivision Place	Population for whom poverty status is determined									Families with income in 1999 below poverty level			
		Income in 1999 below poverty level								All families		Families with female householder, no husband present, with related children under 18 years	
		All ages		Related children				Population 65 years and over					
				Under 18 years		5 to 17 years							
	Total	Number	Percent	Number	Percent	Number	Percent	Number	Percent	Number	Percent	Number	Percent
Aguas Buenas Municipio—Con.													
Sonadora barrio	2 804	1 189	42.4	392	47.5	277	47.4	96	48.0	288	39.3	48	69.6
Sumidero barrio	7 737	4 116	53.2	1 428	62.2	1 046	63.8	378	55.3	1 065	51.4	165	75.7
Aguas Buenas zona urbana (part)	1 267	726	57.3	275	79.0	190	82.3	65	39.6	172	53.6	18	56.3
Santa Clara comunidad	1 232	813	66.0	331	80.9	239	83.6	65	67.7	198	64.5	30	100.0
Aibonito Municipio	26 395	13 673	51.8	4 712	59.0	3 608	59.4	1 427	50.0	3 403	48.5	726	70.8
Aibonito barrio-pueblo	3 828	1 980	51.7	575	57.8	443	59.9	308	45.5	470	46.1	114	64.8
Aibonito zona urbana (part)	3 828	1 980	51.7	575	57.8	443	59.9	308	45.5	470	46.1	114	64.8
Algarrobo barrio	438	277	63.2	104	64.6	88	60.7	41	89.1	64	62.1	6	28.6
Asomante barrio	2 699	1 212	44.9	453	52.5	296	47.4	112	61.5	290	41.9	52	61.9
Caonillas barrio	1 483	845	57.0	334	65.5	225	63.6	38	38.0	197	51.8	40	74.1
Aibonito zona urbana (part)	51	-	-	-	-	-	-	-	-	-	-	-	-
Cuyón barrio	762	348	45.7	122	55.5	79	50.0	39	51.3	79	39.7	4	50.0
Llanos barrio	6 771	3 591	53.0	1 322	60.6	1 054	61.5	321	53.4	946	52.0	233	78.2
Aibonito zona urbana (part)	3 387	1 919	56.7	702	67.4	558	68.3	179	54.9	494	54.6	128	74.0
Pasto barrio	3 910	2 162	55.3	670	60.1	533	62.9	245	53.6	542	51.4	113	77.4
Pastos comunidad	1 491	992	66.5	314	72.7	235	74.6	88	59.5	254	62.4	49	100.0
Plata barrio	1 885	951	50.5	308	52.9	220	53.0	144	67.9	269	53.1	35	74.5
Robles barrio	4 619	2 307	49.9	824	60.5	670	62.0	179	35.6	546	43.8	129	67.2
Aibonito zona urbana (part)	2 218	937	42.2	328	47.1	304	52.1	77	43.8	226	37.6	62	52.5
Añasco Municipio	28 324	14 611	51.6	4 741	59.4	3 425	58.7	1 393	49.1	3 742	49.3	780	75.4
Añasco barrio-pueblo	1 083	497	45.9	170	72.3	96	68.1	72	26.1	116	38.7	37	75.5
Añasco zona urbana (part)	1 083	497	45.9	170	72.3	96	68.1	72	26.1	116	38.7	37	75.5
Añasco Abajo barrio	94	47	50.0	-	(X)	-	(X)	17	48.6	7	50.0	-	(X)
Añasco Arriba barrio	1 897	921	48.6	285	60.4	224	59.7	153	60.2	243	48.0	55	75.3
Añasco zona urbana (part)	1 737	766	44.1	243	56.5	182	54.7	117	53.7	187	41.6	46	71.9
Caguabo barrio	854	405	47.4	85	48.9	51	44.0	56	52.8	102	42.7	19	100.0
Caracol barrio	1 072	511	47.7	154	49.8	125	55.6	71	68.3	128	44.8	28	60.9
Carreras barrio	3 406	1 346	39.5	472	41.2	358	41.5	105	44.3	381	40.5	111	72.1
Añasco zona urbana (part)	31	31	100.0	15	100.0	8	100.0	-	(X)	5	100.0	5	100.0
Espino comunidad (part)	11	-	-	-	(X)	-	(X)	-	-	-	-	-	(X)
Casey Abajo barrio	228	179	78.5	59	75.6	59	75.6	-	-	34	70.8	-	(X)
Casey Arriba barrio	463	190	41.0	72	68.6	35	77.8	35	70.0	46	35.9	6	100.0
Cerro Gordo barrio	447	370	82.8	147	97.4	99	96.1	29	63.0	95	79.8	12	100.0
Cidra barrio	344	184	53.5	58	61.1	53	58.9	25	78.1	46	48.4	28	100.0
Corcovada barrio	670	276	41.2	77	39.3	39	33.1	33	49.3	87	44.8	3	100.0
Dagüey barrio	1 734	724	41.8	230	48.9	163	49.1	83	65.9	190	40.6	7	41.2
Añasco zona urbana (part)	1 077	327	30.4	105	38.5	73	36.5	65	70.7	79	29.3	7	41.2
Espino barrio	1 628	799	49.1	257	58.3	176	57.5	71	48.3	194	45.6	55	72.4
Espino comunidad (part)	1 396	707	50.6	215	59.4	165	59.8	71	55.0	166	46.0	36	75.0
Hatillo barrio	1 319	835	63.3	282	67.3	204	65.2	68	81.0	214	60.8	31	54.4
La Playa comunidad (part)	463	261	56.4	111	64.5	67	57.8	-	-	64	50.8	20	58.8
Humatas barrio	451	273	60.5	101	67.8	86	66.2	28	66.7	65	59.1	5	100.0
Marías barrio	4 568	2 395	52.4	744	63.2	520	61.1	193	35.0	607	50.3	163	76.5
Añasco zona urbana (part)	2 117	1 019	48.1	372	65.3	256	65.5	72	28.1	244	43.8	85	91.4
Las Marías comunidad	1 806	1 040	57.6	292	69.2	210	64.8	115	43.9	278	57.0	60	69.0
Miraflores barrio	788	506	64.2	181	81.2	129	75.4	41	43.6	120	58.3	19	100.0
Ovejas barrio	1 671	1 059	63.4	387	73.0	274	69.0	86	67.7	262	60.9	58	89.2
Piñales barrio	2 066	953	46.1	361	52.9	285	59.5	71	69.6	234	41.7	45	68.2
La Playa comunidad (part)	-	-	(X)	-	(X)	-	(X)	-	(X)	-	(X)	-	(X)
Playa barrio	1 765	1 037	58.8	293	65.0	207	59.7	114	50.2	261	57.4	80	81.6
La Playa comunidad (part)	1 765	1 037	58.8	293	65.0	207	59.7	114	50.2	261	57.4	80	81.6
Quebrada Larga barrio	1 368	876	64.0	285	68.7	201	65.3	24	25.3	246	64.6	18	100.0
Río Arriba barrio	160	116	72.5	9	75.0	9	100.0	3	100.0	39	68.4	-	-
Río Cañas barrio	248	112	45.2	32	66.7	32	76.2	15	53.6	25	34.7	-	-
Arecibo Municipio	98 808	50 256	50.9	15 500	59.4	11 384	60.0	6 579	52.0	12 973	47.6	3 056	74.4
Arecibo barrio-pueblo	10 401	6 576	63.2	2 125	75.9	1 573	76.9	1 033	53.0	1 647	57.9	621	82.4
Arecibo zona urbana (part)	10 401	6 576	63.2	2 125	75.9	1 573	76.9	1 033	53.0	1 647	57.9	621	82.4
Arenalejos barrio	2 997	1 384	46.2	394	50.6	324	53.6	223	57.8	380	45.7	59	70.2
Bajadero comunidad (part)	2 295	1 238	53.9	369	63.7	299	65.1	207	65.3	330	51.1	56	72.7
Arrozal barrio	1 132	824	72.8	261	79.1	191	79.9	55	59.1	212	67.7	14	63.6
Cambalache barrio	53	-	-	-	-	-	-	-	-	-	-	-	(X)
Arecibo zona urbana (part)	11	-	-	-	(X)	-	(X)	-	-	-	-	-	(X)
Carreras barrio	1 324	916	69.2	303	74.6	219	76.3	97	75.8	251	69.3	46	100.0
Bajadero comunidad (part)	27	8	29.6	-	(X)	-	(X)	8	100.0	-	-	-	(X)
Domingo Ruíz barrio	3 380	1 846	54.6	535	65.2	381	65.1	265	54.3	494	52.1	100	61.3
Bajadero comunidad (part)	1 477	946	64.0	289	79.2	215	83.3	106	72.1	241	58.5	59	81.9
Dominguito barrio	4 987	2 239	44.9	696	54.1	556	58.3	248	41.1	577	40.5	133	70.0
Arecibo zona urbana (part)	3 167	1 466	46.3	438	54.3	326	54.9	148	40.0	374	42.4	104	79.4
Esperanza barrio	2 118	1 280	60.4	403	69.2	306	70.5	171	61.1	331	56.2	45	100.0
Factor barrio	6 786	2 828	41.7	875	43.6	619	47.2	310	51.8	724	38.5	131	61.8
Animas comunidad	1 438	849	59.0	264	69.3	178	65.4	128	61.2	202	54.2	40	88.9
Garrochales barrio	2 388	1 182	49.5	349	55.8	283	55.1	146	49.2	310	46.1	47	79.7
Hato Abajo barrio	22 727	9 718	42.8	3 000	54.8	2 222	54.1	1 315	42.3	2 484	39.4	757	79.1
Arecibo zona urbana (part)	22 727	9 718	42.8	3 000	54.8	2 222	54.1	1 315	42.3	2 484	39.4	757	79.1
Hato Arriba barrio	7 858	3 439	43.8	1 168	55.5	829	54.5	358	38.4	892	41.2	138	60.0
Arecibo zona urbana (part)	7 858	3 439	43.8	1 168	55.5	829	54.5	358	38.4	892	41.2	138	60.0
Hato Viejo barrio	2 092	1 242	59.4	353	61.1	252	57.5	169	74.8	299	57.6	47	78.3
Islote barrio	5 925	3 455	58.3	958	65.0	668	67.9	517	68.3	884	55.3	167	76.3
Arecibo zona urbana (part)	2 639	1 523	57.7	465	63.2	322	67.6	212	78.8	390	54.7	79	68.7
Miraflores barrio	4 734	3 078	65.0	958	66.8	699	65.6	334	78.8	795	62.7	146	74.1
Río Arriba barrio	1 053	606	57.5	187	64.3	139	75.1	104	65.0	128	49.0	6	26.1
Sabana Hoyos barrio	10 433	5 580	53.5	1 649	58.0	1 205	58.3	664	59.9	1 543	52.7	307	73.4
La Alianza comunidad	2 140	1 231	57.5	382	64.0	290	65.3	139	67.1	328	54.4	46	69.7
Sabana Hoyos comunidad	1 972	1 048	53.1	262	51.9	187	48.6	149	70.3	284	52.3	61	72.6

Table 15. **Poverty Status in 1999: 2000**—Con.

[Data based on a sample (except Tables 65-68). For information on confidentiality protection, coverage, sampling error, and nonsampling error, see Appendix G.
For location of definitions, see "How to Use This Census Report"]

Puerto Rico **Municipio** **Municipio Subdivision** **Place**	Population for whom poverty status is determined									Families with income in 1999 below poverty level			
		Income in 1999 below poverty level								All families		Families with female householder, no husband present, with related children under 18 years	
		All ages		Related children				Population 65 years and over					
				Under 18 years		5 to 17 years							
	Total	Number	Percent	Number	Percent	Number	Percent	Number	Percent	Number	Percent	Number	Percent
Arecibo Municipio—Con.													
Santana barrio	4 919	2 052	41.7	605	47.3	400	46.2	293	46.4	529	38.2	169	61.9
Tanamá barrio	3 501	2 011	57.4	681	70.2	518	68.6	277	57.8	493	52.8	123	79.4
Arecibo zona urbana (part)	2 137	1 188	55.6	384	74.1	280	71.4	164	51.1	293	51.0	76	85.4
Arroyo Municipio	19 033	10 488	55.1	3 884	65.6	2 901	65.0	955	50.3	2 632	52.2	763	72.9
Ancones barrio	3 798	2 315	61.0	822	66.1	657	67.5	154	54.2	583	58.8	157	89.7
Buena Vista comunidad	1 844	1 081	58.6	328	59.6	274	62.0	122	68.2	297	59.6	86	93.5
Palmas comunidad (part)	1 082	629	58.1	232	65.5	196	68.1	27	34.2	153	53.7	46	100.0
Arroyo barrio-pueblo	1 606	820	51.1	289	62.0	199	55.9	133	47.8	183	45.9	61	64.9
Arroyo zona urbana (part)	1 606	820	51.1	289	62.0	199	55.9	133	47.8	183	45.9	61	64.9
Guásimas barrio	3 696	1 392	37.7	392	43.3	292	40.6	163	42.7	376	36.3	72	46.2
Arroyo zona urbana (part)	3 566	1 318	37.0	381	43.1	285	40.5	159	43.1	358	35.7	65	43.6
Palmas barrio	4 112	2 331	56.7	1 076	71.2	771	73.4	168	48.1	585	52.5	249	78.5
Arroyo zona urbana (part)	1 906	937	49.2	468	66.4	333	66.3	49	38.6	244	48.5	118	97.5
Palmas comunidad (part)	1 508	1 219	80.8	543	89.9	392	91.2	110	64.0	287	76.3	118	89.4
Pitahaya barrio	3 888	2 416	62.1	899	74.1	691	74.9	210	59.3	579	58.5	147	69.0
Arroyo zona urbana (part)	350	163	46.6	53	59.6	37	67.3	33	64.7	35	36.5	5	20.8
Yaurel barrio	1 933	1 214	62.8	406	70.0	291	66.6	127	50.4	326	63.7	77	84.6
Yaurel comunidad	1 456	922	63.3	299	67.6	218	65.5	108	56.3	244	63.0	57	80.3
Barceloneta Municipio	22 300	12 483	56.0	4 183	64.0	3 074	66.7	1 336	53.9	3 140	51.6	766	76.1
Barceloneta barrio-pueblo	216	179	82.9	66	100.0	38	100.0	24	70.6	33	64.7	10	100.0
Barceloneta zona urbana (part)	216	179	82.9	66	100.0	38	100.0	24	70.6	33	64.7	10	100.0
Florida Afuera barrio	12 987	7 278	56.0	2 470	67.5	1 815	70.1	755	51.4	1 845	51.6	477	77.8
Barceloneta zona urbana (part)	2 687	1 526	56.8	579	77.6	395	80.6	183	48.0	392	53.3	143	81.7
Búfalo comunidad	1 152	647	56.2	181	54.8	111	47.4	92	65.2	171	54.8	61	83.6
Imbéry comunidad	3 004	1 672	55.7	533	63.4	424	64.5	159	48.5	450	53.1	69	63.9
Tiburones comunidad (part)	687	387	56.3	106	55.2	80	60.6	37	53.6	90	48.9	22	71.0
Garrochales barrio	5 141	2 733	53.2	795	52.8	565	56.0	323	60.1	678	48.5	122	67.8
Barceloneta zona urbana (part)	272	209	76.8	30	75.0	30	75.0	14	45.2	61	76.3	13	59.1
Garrochales comunidad	1 190	677	56.9	205	67.9	136	65.1	100	55.2	142	45.2	34	100.0
Tiburones comunidad (part)	-	-	(X)	-	(X)	-	(X)	-	(X)	-	(X)	-	(X)
Palmas Altas barrio	3 956	2 293	58.0	852	65.2	656	67.4	234	53.7	584	54.8	157	77.3
Barceloneta zona urbana (part)	1 075	852	79.3	434	96.0	328	95.9	85	59.0	184	71.6	95	100.0
Barranquitas Municipio	28 876	17 709	61.3	6 895	68.7	5 086	68.1	1 401	59.2	4 382	58.9	814	80.8
Barrancas barrio	5 215	3 410	65.4	1 352	71.2	985	70.0	253	71.5	884	63.6	156	85.2
Barranquitas barrio-pueblo	2 910	1 951	67.0	783	78.6	554	77.3	227	55.1	473	65.0	169	93.4
Barranquitas zona urbana	2 910	1 951	67.0	783	78.6	554	77.3	227	55.1	473	65.0	169	93.4
Cañabón barrio	2 190	1 078	49.2	442	58.2	295	55.1	56	53.8	268	46.0	36	85.7
Helechal barrio	4 144	2 632	63.5	1 083	72.0	794	71.7	152	48.6	600	59.2	98	74.8
Honduras barrio	2 150	1 337	62.2	547	72.5	423	71.3	81	43.8	326	57.2	84	88.4
Palo Hincado barrio	3 663	2 123	58.0	773	65.5	613	66.3	263	68.0	571	56.8	94	88.7
Quebrada Grande barrio	3 271	2 263	69.2	900	75.6	659	76.5	151	68.0	538	66.3	86	77.5
Quebradillas barrio	5 333	2 915	54.7	1 015	58.1	763	57.7	218	55.9	722	53.7	91	57.6
Bayamón Municipio	219 383	76 596	34.9	26 180	44.3	18 854	44.0	9 095	33.6	19 163	31.8	5 823	59.7
Bayamón barrio-pueblo	5 371	3 683	68.6	1 283	86.7	910	87.8	578	64.2	817	64.1	380	89.2
Bayamón zona urbana (part)	5 371	3 683	68.6	1 283	86.7	910	87.8	578	64.2	817	64.1	380	89.2
Buena Vista barrio	15 613	7 003	44.9	2 692	55.9	2 031	55.7	643	45.0	1 767	41.9	463	65.9
Bayamón zona urbana (part)	10 348	4 711	45.5	1 955	58.0	1 514	58.8	439	48.8	1 173	42.2	338	63.1
Cerro Gordo barrio	34 433	10 849	31.5	3 305	37.9	2 376	37.0	1 243	26.4	2 836	30.0	695	53.9
Bayamón zona urbana (part)	34 433	10 849	31.5	3 305	37.9	2 376	37.0	1 243	26.4	2 836	30.0	695	53.9
Dajaos barrio	2 731	1 292	47.3	458	56.8	342	55.7	91	35.1	317	45.0	27	50.9
Guaraguao Abajo barrio	8 494	2 428	28.6	890	31.7	692	33.1	229	45.2	646	27.5	136	48.1
Bayamón zona urbana (part)	5 722	1 023	17.9	401	20.0	312	20.6	77	29.6	268	16.8	64	33.7
Guaraguao Arriba barrio	1 714	1 155	67.4	453	76.4	360	79.8	77	71.3	267	63.1	61	74.4
Hato Tejas barrio	46 248	14 081	30.4	4 790	39.3	3 384	37.9	1 370	27.2	3 510	27.8	1 183	56.3
Bayamón zona urbana (part)	46 248	14 081	30.4	4 790	39.3	3 384	37.9	1 370	27.2	3 510	27.8	1 183	56.3
Juan Sánchez barrio	21 967	5 171	23.5	1 845	31.1	1 269	31.1	796	27.2	1 221	19.8	569	48.8
Bayamón zona urbana (part)	21 967	5 171	23.5	1 845	31.1	1 269	31.1	796	27.2	1 221	19.8	569	48.8
Minillas barrio	42 365	14 311	33.8	4 487	42.3	3 267	42.4	2 156	34.7	3 551	30.1	1 069	59.2
Bayamón zona urbana (part)	42 365	14 311	33.8	4 487	42.3	3 267	42.4	2 156	34.7	3 551	30.1	1 069	59.2
Nuevo barrio	2 329	1 082	46.5	308	47.2	209	47.3	101	48.8	256	39.6	59	78.7
Pájaros barrio	32 533	12 790	39.3	4 668	52.2	3 206	50.7	1 583	37.3	3 318	36.6	1 062	65.8
Bayamón zona urbana (part)	32 533	12 790	39.3	4 668	52.2	3 206	50.7	1 583	37.3	3 318	36.6	1 062	65.8
Santa Olaya barrio	5 585	2 751	49.3	1 001	64.5	808	71.8	228	43.3	657	44.1	119	78.8
Bayamón zona urbana (part)	-	-	(X)	-	(X)	-	(X)	-	(X)	-	(X)	-	(X)
Cabo Rojo Municipio	46 682	21 995	47.1	6 573	56.3	4 719	57.1	2 856	44.2	5 609	42.7	1 044	65.3
Bajura barrio	2 192	1 006	45.9	220	46.1	157	43.9	209	57.1	259	43.8	29	47.5
Cabo Rojo zona urbana (part)	1 302	427	32.8	66	24.6	66	29.6	71	42.3	120	33.9	11	25.6
Monte Grande comunidad (part)	634	388	61.2	107	68.6	80	64.5	70	59.3	99	56.6	11	100.0
Boquerón barrio	4 811	1 794	37.3	517	47.5	396	52.0	313	39.3	463	34.3	74	65.5
Boqueron comunidad (part)	1 865	820	44.0	281	55.6	197	59.2	122	44.7	210	43.9	30	62.5
Cabo Rojo barrio-pueblo	1 296	617	47.6	164	61.4	136	62.4	120	32.0	168	44.8	66	82.5
Cabo Rojo zona urbana (part)	1 296	617	47.6	164	61.4	136	62.4	120	32.0	168	44.8	66	82.5
Guanajibo barrio	3 462	1 384	40.0	358	45.7	245	43.9	165	46.6	302	33.0	51	52.0
Llanos Costa barrio	3 487	1 841	52.8	487	60.6	371	61.4	245	56.1	476	47.9	57	68.7
Pole Ojea comunidad	1 824	1 190	65.2	351	76.0	254	77.2	152	61.5	272	58.5	39	75.0
Llanos Tuna barrio	5 863	3 090	52.7	833	60.2	621	59.8	424	47.0	829	48.8	92	63.0
Betances comunidad	802	331	41.3	60	43.5	41	44.6	70	46.1	93	39.6	4	26.7
Miradero barrio	14 383	6 509	45.3	2 082	53.3	1 486	55.7	696	43.7	1 622	40.1	301	61.2
Cabo Rojo zona urbana (part)	4 407	1 233	28.0	263	29.5	201	31.8	206	31.4	331	25.7	49	46.7
Puerto Real comunidad	6 249	3 740	59.8	1 395	68.3	1 056	73.7	233	55.7	900	53.0	188	80.7
Monte Grande barrio	6 168	3 568	57.8	1 155	74.6	760	72.8	463	44.0	956	53.6	268	81.5
Cabo Rojo zona urbana (part)	2 688	1 446	53.8	572	80.2	358	76.5	193	33.8	386	49.3	184	88.0
Monte Grande comunidad (part)	1 193	524	43.9	142	49.0	113	55.9	86	43.9	129	39.2	23	63.9

Table 15. **Poverty Status in 1999: 2000**—Con.

[Data based on a sample (except Tables 65-68). For information on confidentiality protection, coverage, sampling error, and nonsampling error, see Appendix G.
For location of definitions, see "How to Use This Census Report"]

Puerto Rico Municipio Municipio Subdivision Place	Population for whom poverty status is determined									Families with income in 1999 below poverty level			
		Income in 1999 below poverty level								All families		Families with female householder, no husband present, with related children under 18 years	
		All ages		Related children				Population 65 years and over					
				Under 18 years		5 to 17 years							
	Total	Number	Percent	Number	Percent	Number	Percent	Number	Percent	Number	Percent	Number	Percent
Cabo Rojo Municipio—Con.													
Pedernales barrio	5 020	2 186	43.5	757	53.8	547	53.6	221	38.2	534	38.6	106	53.8
Boqueron comunidad (part)	212	84	39.6	16	43.2	12	48.0	10	27.8	21	28.8	-	-
Cabo Rojo zona urbana (part)	989	172	17.4	58	20.8	47	20.8	27	25.7	44	15.5	5	15.2
Caguas Municipio	139 691	58 246	41.7	19 346	50.2	13 870	49.8	6 437	41.6	14 816	38.6	3 832	62.5
Bairoa barrio	19 258	6 745	35.0	2 429	43.1	1 764	42.9	525	35.9	1 725	33.3	524	60.3
Bairoa comunidad	2 360	1 717	72.8	521	84.3	347	85.0	179	60.9	403	66.5	77	86.5
Caguas zona urbana (part)	14 691	3 964	27.0	1 507	35.8	1 089	35.4	246	23.4	1 075	26.6	416	56.7
Beatriz barrio	4 467	1 933	43.3	600	50.0	425	48.7	193	43.1	501	41.1	68	53.5
Borinquen barrio	6 431	3 623	56.3	1 157	63.9	862	64.8	343	65.1	948	54.6	140	70.7
Caguas barrio-pueblo	23 776	11 268	47.4	3 709	63.5	2 663	63.3	1 479	35.0	2 805	42.7	956	72.3
Caguas zona urbana (part)	23 776	11 268	47.4	3 709	63.5	2 663	63.3	1 479	35.0	2 805	42.7	956	72.3
Cañabón barrio	5 953	1 981	33.3	628	34.2	467	34.2	201	56.3	478	29.2	71	26.8
Caguas zona urbana (part)	3 950	1 278	32.4	462	39.8	361	41.3	61	30.2	295	27.5	20	13.7
Cañaboncito barrio	28 578	12 126	42.4	4 066	51.9	2 949	52.8	1 353	44.7	3 070	38.9	754	66.0
Caguas zona urbana (part)	19 460	7 664	39.4	2 559	50.1	1 819	51.3	946	40.7	1 969	36.0	612	68.2
Río Cañas barrio	10 718	4 142	38.6	1 290	40.9	925	40.0	418	47.3	1 050	36.2	200	55.4
San Antonio barrio	2 417	1 158	47.9	314	54.6	207	54.6	112	48.3	286	44.4	34	59.6
San Salvador barrio	3 359	2 064	61.4	677	73.4	440	68.8	222	58.0	513	57.4	86	94.5
Tomás de Castro barrio	19 264	6 298	32.7	1 959	36.7	1 457	36.5	777	39.4	1 626	30.0	374	44.3
Caguas zona urbana (part)	12 494	4 036	32.3	1 252	38.2	946	37.6	498	35.3	1 016	28.7	267	40.4
Turabo barrio	15 470	6 908	44.7	2 517	57.6	1 711	55.8	814	42.0	1 814	42.6	625	72.8
Caguas zona urbana (part)	13 660	6 043	44.2	2 262	58.3	1 520	56.9	707	40.9	1 608	42.5	596	75.4
Camuy Municipio	35 190	18 258	51.9	6 034	58.6	4 441	59.3	1 731	47.5	4 615	48.0	791	67.4
Abra Honda barrio	2 188	1 038	47.4	319	60.2	244	57.4	139	56.0	261	43.4	22	57.9
Camuy barrio-pueblo	1 463	940	64.3	278	69.8	193	77.2	143	58.8	200	53.9	57	75.0
Camuy zona urbana (part)	1 463	940	64.3	278	69.8	193	77.2	143	58.8	200	53.9	57	75.0
Camuy Arriba barrio	3 034	1 642	54.1	532	54.1	385	56.0	124	54.4	426	53.3	91	85.0
Piedra Gorda comunidad (part)	1 337	787	58.9	292	62.8	225	65.6	42	54.5	206	58.9	66	84.6
Cibao barrio	1 354	846	62.5	269	65.8	197	65.4	55	37.2	234	65.0	32	59.3
Ciénagas barrio	1 575	750	47.6	264	53.0	185	49.6	92	60.9	187	45.0	32	100.0
Membrillo barrio	3 443	1 787	51.9	680	59.4	462	60.8	171	53.4	473	48.6	105	75.0
Piedra Gorda barrio	1 682	1 023	60.8	310	79.3	249	83.3	70	32.3	242	54.4	23	57.5
Piedra Gorda comunidad (part)	540	331	61.3	123	80.9	117	83.0	10	15.4	74	52.9	7	38.9
Puente barrio	8 895	3 801	42.7	1 305	50.5	960	51.1	401	40.3	1 006	39.7	248	66.3
Camuy zona urbana (part)	2 537	1 101	43.4	272	45.3	214	45.1	177	44.0	317	41.1	43	55.8
Puertos barrio	1 538	1 034	67.2	333	69.4	251	68.8	132	85.2	252	63.8	51	100.0
Quebrada barrio	3 892	2 399	61.6	775	69.5	549	67.4	165	40.6	599	57.7	61	58.7
Quebrada comunidad	1 077	784	72.8	208	90.4	106	89.8	79	73.1	191	66.6	11	64.7
Santiago barrio	497	342	68.8	139	74.7	105	89.7	28	73.7	93	64.6	27	60.0
Yeguada barrio	2 529	1 176	46.5	344	48.4	293	51.2	122	53.3	291	43.1	14	45.2
Zanja barrio	3 100	1 480	47.7	486	55.7	368	56.5	89	33.6	351	41.0	28	34.1
Canóvanas Municipio	43 243	23 447	54.2	8 552	63.4	6 193	63.4	1 792	48.9	5 643	50.1	1 458	73.9
Canóvanas barrio	17 461	9 992	57.2	3 785	68.4	2 746	68.0	538	40.8	2 380	52.7	666	76.3
Canóvanas zona urbana (part)	3 708	1 455	39.2	521	53.0	328	48.2	89	25.6	338	33.4	94	48.7
San Isidro comunidad	7 907	5 053	63.9	1 805	71.9	1 325	73.2	321	51.4	1 219	60.4	324	80.0
Canóvanas barrio-pueblo	4 336	1 602	36.9	583	41.1	413	42.5	229	54.7	387	33.7	135	59.7
Canóvanas zona urbana (part)	4 336	1 602	36.9	583	41.1	413	42.5	229	54.7	387	33.7	135	59.7
Cubuy barrio	1 546	821	53.1	279	60.3	224	61.7	78	49.4	199	48.4	25	56.8
Benítez comunidad (part)	630	319	50.6	121	66.1	100	71.4	23	33.8	84	48.6	20	100.0
Hato Puerco barrio	7 296	3 596	49.3	1 186	56.0	888	57.8	322	47.1	912	47.0	215	78.5
Campo Rico comunidad	3 220	1 928	59.9	749	69.4	593	72.8	106	40.0	457	56.3	135	84.4
Lomas barrio	5 537	3 340	60.3	1 130	69.2	809	70.4	365	65.3	823	57.3	155	81.2
Benítez comunidad (part)	825	441	53.5	163	61.7	134	65.7	34	75.6	89	48.1	26	76.5
Lomas comunidad	942	519	55.1	153	61.0	100	55.2	77	76.2	127	54.5	8	100.0
Torrecilla Alta barrio	7 067	4 096	58.0	1 589	68.1	1 113	64.9	260	49.2	942	52.2	262	72.0
Santa Bárbara comunidad	5 165	3 347	64.8	1 244	77.9	869	75.0	241	49.9	740	57.6	188	74.9
Carolina Municipio	185 374	62 496	33.7	21 810	45.0	15 776	45.3	6 319	30.3	15 450	30.7	5 118	58.0
Barrazas barrio	4 049	1 738	42.9	608	52.0	411	52.9	166	42.1	460	43.3	43	40.2
Cacao barrio	3 537	1 622	45.9	513	53.5	365	51.4	144	43.5	395	42.3	58	72.5
Carolina zona urbana (part)	-	-	(X)	-	(X)	-	(X)	-	(X)	-	(X)	-	(X)
Cangrejo Arriba barrio	18 638	3 877	20.8	1 092	32.5	816	33.7	478	16.1	924	18.5	312	42.9
Carolina zona urbana (part)	18 638	3 877	20.8	1 092	32.5	816	33.7	478	16.1	924	18.5	312	42.9
Canovanillas barrio	10 761	3 048	28.3	1 106	32.8	886	35.3	246	39.3	762	26.6	169	49.1
Carolina zona urbana (part)	8 964	2 265	25.3	840	29.3	700	32.8	197	37.9	573	23.7	115	40.8
Carolina barrio-pueblo	1 313	706	53.8	250	63.0	201	68.4	136	62.4	176	48.8	74	82.2
Carolina zona urbana (part)	1 313	706	53.8	250	63.0	201	68.4	136	62.4	176	48.8	74	82.2
Carruzos barrio	2 556	1 216	47.6	380	52.8	266	50.1	103	56.3	328	46.7	70	57.4
Cedro barrio	1 855	597	32.2	165	36.4	142	37.2	123	46.8	165	30.6	18	60.0
Hoyo Mulas barrio	33 743	11 217	33.2	3 691	43.0	2 598	43.3	1 073	32.4	2 819	30.6	863	56.1
Carolina zona urbana (part)	33 716	11 190	33.2	3 675	42.9	2 582	43.1	1 073	32.4	2 814	30.6	863	56.1
Martín González barrio	24 609	9 756	39.6	3 762	51.0	2 660	49.7	727	35.5	2 377	36.6	969	68.6
Carolina zona urbana (part)	24 609	9 756	39.6	3 762	51.0	2 660	49.7	727	35.5	2 377	36.6	969	68.6
Sabana Abajo barrio	62 034	20 725	33.4	7 284	46.7	5 295	47.0	2 274	26.6	5 153	30.0	1 919	58.4
Carolina zona urbana (part)	62 034	20 725	33.4	7 284	46.7	5 295	47.0	2 274	26.6	5 153	30.0	1 919	58.4
San Antón barrio	10 524	4 225	40.1	1 701	56.0	1 199	57.0	413	42.4	1 037	35.7	414	61.9
Carolina zona urbana (part)	10 524	4 225	40.1	1 701	56.0	1 199	57.0	413	42.4	1 037	35.7	414	61.9
Santa Cruz barrio	1 982	854	43.1	311	55.9	210	54.0	65	34.2	187	36.3	38	69.1
Trujillo Bajo barrio	9 773	2 915	29.8	947	33.6	727	34.5	371	44.2	667	26.0	171	47.4
Carolina zona urbana (part)	7 947	2 438	30.7	840	37.6	640	38.2	265	38.7	552	26.2	158	46.1

Table 15. **Poverty Status in 1999: 2000**—Con.

[Data based on a sample (except Tables 65-68). For information on confidentiality protection, coverage, sampling error, and nonsampling error, see Appendix G.
For location of definitions, see "How to Use This Census Report"]

Puerto Rico Municipio Municipio Subdivision Place	Population for whom poverty status is determined									Families with income in 1999 below poverty level			
		Income in 1999 below poverty level								All families		Families with female householder, no husband present, with related children under 18 years	
		All ages		Related children				Population 65 years and over					
				Under 18 years		5 to 17 years							
	Total	Number	Percent	Number	Percent	Number	Percent	Number	Percent	Number	Percent	Number	Percent
Cataño Municipio	30 032	15 030	50.0	5 588	58.5	4 094	57.9	1 472	48.7	3 625	46.7	1 303	74.5
Cataño barrio-pueblo	4 616	2 969	64.3	925	74.7	601	71.9	420	54.9	708	60.6	214	81.4
Cataño zona urbana (part)	4 616	2 969	64.3	925	74.7	601	71.9	420	54.9	708	60.6	214	81.4
Palmas barrio	25 416	12 061	47.5	4 663	56.1	3 493	56.0	1 052	46.7	2 917	44.2	1 089	73.3
Cataño zona urbana (part)	25 416	12 061	47.5	4 663	56.1	3 493	56.0	1 052	46.7	2 917	44.2	1 089	73.3
Cayey Municipio	46 994	23 652	50.3	7 902	59.9	5 785	59.6	2 586	48.2	6 055	47.4	1 428	73.0
Beatriz barrio	2 015	1 090	54.1	386	72.0	305	84.5	115	62.5	278	47.7	49	84.5
Cayey barrio-pueblo	15 816	7 773	49.1	2 383	58.9	1 675	57.5	1 136	45.9	2 016	46.0	633	71.4
Cayey zona urbana (part)	15 816	7 773	49.1	2 383	58.9	1 675	57.5	1 136	45.9	2 016	46.0	633	71.4
Cedro barrio	657	428	65.1	165	72.7	150	76.9	13	25.5	112	63.6	10	100.0
Cercadillo barrio	901	562	62.4	243	82.9	171	80.7	32	32.7	128	54.7	47	100.0
Culebras Alto barrio	29	9	31.0	-	-	-	-	9	100.0	-	-	-	(X)
Culebras Bajo barrio	283	125	44.2	22	62.9	11	45.8	-	-	34	41.0	-	-
Farallón barrio	470	202	43.0	57	51.4	42	49.4	14	24.6	59	50.9	-	(X)
Guavate barrio	1 471	655	44.5	214	53.5	161	60.1	77	44.0	176	43.2	18	54.5
Jájome Alto barrio	637	479	75.2	159	77.2	89	73.0	38	60.3	127	70.6	25	100.0
Jájome Bajo barrio	709	539	76.0	233	91.0	187	93.0	17	26.6	114	69.1	19	63.3
Lapa barrio	208	130	62.5	53	65.4	6	20.7	14	60.9	36	70.6	-	(X)
Matón Abajo barrio	1 199	551	46.0	159	46.5	84	43.1	106	66.7	139	43.2	28	100.0
Matón Arriba barrio	832	478	57.5	147	59.3	133	63.9	54	91.5	120	53.1	36	76.6
Cayey zona urbana (part)	-	-	(X)	-	(X)	-	(X)	-	(X)	-	(X)	-	(X)
Monte Llano barrio	4 064	1 959	48.2	838	62.9	621	64.1	146	41.5	463	42.5	158	76.3
Cayey zona urbana (part)	1 945	1 330	68.4	569	74.7	411	72.0	101	63.9	309	61.7	124	74.3
Pasto Viejo barrio	647	428	66.2	141	70.9	111	72.5	57	83.8	106	64.2	15	68.2
Pedro Avila barrio	111	47	42.3	15	62.5	5	35.7	-	-	14	41.2	5	100.0
Piedras barrio	55	55	100.0	32	100.0	23	100.0	-	(X)	12	100.0	6	100.0
Quebrada Arriba barrio	1 149	570	49.6	178	58.2	133	54.3	55	48.2	180	55.0	27	100.0
Rincón barrio	5 780	2 323	40.2	668	40.5	507	40.6	182	48.3	610	39.3	89	56.3
Cayey zona urbana (part)	-	-	(X)	-	(X)	-	(X)	-	(X)	-	(X)	-	(X)
Sumido barrio	773	398	51.5	107	51.7	78	49.4	40	59.7	114	52.5	30	100.0
Toíta barrio	6 272	3 155	50.3	1 027	60.0	758	57.7	405	57.0	795	47.2	169	67.1
Cayey zona urbana (part)	2 221	1 264	56.9	419	71.6	313	67.6	174	56.1	329	53.4	79	81.4
Vegas barrio	2 916	1 696	58.2	675	71.5	535	70.3	76	35.5	422	54.7	64	83.1
G. L. García comunidad	1 764	1 206	68.4	485	80.6	388	76.8	56	33.7	297	64.7	56	87.5
Ceiba Municipio	16 793	6 479	38.6	2 228	43.3	1 567	43.0	643	41.1	1 704	37.0	508	77.1
Ceiba barrio-pueblo	3 674	1 599	43.5	632	63.2	409	63.3	174	39.9	420	41.2	205	77.4
Ceiba zona urbana (part)	3 674	1 599	43.5	632	63.2	409	63.3	174	39.9	420	41.2	205	77.4
Chupacallos barrio	2 365	1 297	54.8	416	59.4	312	55.6	152	50.3	337	53.6	90	86.5
Aguas Claras comunidad (part)	1 889	984	52.1	331	56.4	241	51.5	98	42.4	257	51.7	70	83.3
Ceiba zona urbana (part)	47	18	38.3	-	(X)	-	(X)	-	-	4	20.0	-	(X)
Daguao barrio	225	98	43.6	48	67.6	48	67.6	-	-	22	36.7	6	100.0
Guayacán barrio	2 837	243	8.6	111	8.9	25	3.2	-	(X)	55	7.0	-	-
Roosevelt Roads comunidad (part)	2 837	243	8.6	111	8.9	25	3.2	-	(X)	55	7.0	-	-
Machos barrio	3 467	1 261	36.4	404	43.7	339	45.5	109	34.1	330	35.1	86	74.8
Aguas Claras comunidad (part)	293	93	31.7	16	16.7	9	15.5	12	29.3	17	32.7	12	100.0
Ceiba zona urbana (part)	2 373	968	40.8	330	52.3	272	52.8	82	39.0	243	36.9	61	72.6
Roosevelt Roads comunidad (part)	8	8	100.0	-	(X)	-	(X)	-	(X)	-	(X)	-	(X)
Quebrada Seca barrio	1 501	726	48.4	265	65.4	168	62.5	59	31.2	182	43.9	53	89.8
Aguas Claras comunidad (part)	1 439	719	50.0	261	68.0	168	62.5	59	31.2	179	44.1	50	89.3
Roosevelt Roads comunidad (part)	-	-	(X)	-	(X)	-	(X)	-	(X)	-	(X)	-	(X)
Río Abajo barrio	831	424	51.0	90	40.4	74	44.0	84	65.1	131	49.8	25	58.1
Saco barrio	1 893	831	43.9	262	44.9	192	49.1	65	38.9	227	46.2	43	89.6
Ciales Municipio	19 783	12 475	63.1	4 735	73.2	3 635	75.3	1 044	52.4	2 928	58.0	588	88.8
Ciales barrio-pueblo	1 224	773	63.2	263	87.1	216	88.2	112	47.3	212	55.6	45	77.6
Ciales zona urbana (part)	1 224	773	63.2	263	87.1	216	88.2	112	47.3	212	55.6	45	77.6
Cialitos barrio	1 691	1 299	76.8	541	91.2	380	92.2	47	36.2	257	68.0	42	100.0
Cordillera barrio	2 223	1 396	62.8	512	76.1	426	80.4	124	56.9	330	57.4	84	88.4
Ciales zona urbana (part)	333	168	50.5	35	46.7	28	45.9	26	54.2	42	45.7	4	50.0
Frontón barrio	2 703	2 002	74.1	764	81.7	560	83.3	113	51.6	454	66.9	45	81.8
Hato Viejo barrio	2 324	1 116	48.0	373	52.2	294	54.2	173	53.2	301	48.5	72	90.0
Jaguas barrio	5 001	3 105	62.1	1 255	70.1	934	72.1	237	57.5	676	56.9	180	92.3
Ciales zona urbana (part)	1 433	744	51.9	312	66.2	262	68.2	55	44.4	159	45.8	51	82.3
Pesas barrio	1 780	887	49.8	335	64.2	264	72.7	51	29.7	215	42.2	50	89.3
Pozas barrio	1 595	993	62.3	336	65.5	282	65.3	115	74.2	251	62.6	34	85.0
Toro Negro barrio	1 242	904	72.8	356	84.4	279	82.5	72	58.5	232	73.0	36	87.8
Cidra Municipio	42 483	19 906	46.9	6 774	52.6	4 956	52.0	1 680	47.4	5 043	44.2	1 033	72.8
Arenas barrio	6 133	2 424	39.5	717	41.1	507	39.3	239	45.0	659	38.8	121	60.8
Cidra zona urbana (part)	769	231	30.0	32	18.4	26	21.0	69	63.9	56	26.2	-	-
Bayamón barrio	10 666	3 882	36.4	1 341	41.0	957	41.2	367	45.9	970	33.4	172	61.2
Bayamón comunidad	1 719	880	51.2	358	66.9	204	57.8	56	56.0	200	44.0	32	61.5
Cidra zona urbana (part)	875	278	31.8	89	41.6	56	35.0	56	44.8	77	28.8	15	48.4
Beatriz barrio	3 166	1 425	45.0	439	49.5	310	46.8	135	51.7	367	42.1	75	72.1
Ceiba barrio	3 643	2 100	57.6	583	57.6	453	59.3	220	53.0	548	55.9	76	67.3
Cidra zona urbana (part)	148	43	29.1	-	-	-	-	-	-	7	18.9	-	(X)
Cidra barrio-pueblo	1 406	705	50.1	246	70.7	192	67.1	88	28.8	169	44.7	72	80.0
Cidra zona urbana (part)	1 406	705	50.1	246	70.7	192	67.1	88	28.8	169	44.7	72	80.0
Honduras barrio	1 771	1 056	59.6	429	74.0	327	76.2	51	31.9	228	52.7	61	85.9
Monte Llano barrio	1 132	599	52.9	241	61.8	190	68.1	30	39.5	144	49.1	31	100.0
Rabanal barrio	4 067	2 449	60.2	1 015	66.5	771	65.3	127	66.8	590	58.0	101	79.5
Cidra zona urbana (part)	21	-	-	-	-	-	-	-	(X)	-	-	-	-
Parcelas La Milagrosa comunidad	1 187	792	66.7	342	75.8	278	81.5	33	61.1	197	62.3	32	100.0
Rincón barrio	4 355	1 955	44.9	642	48.3	446	45.4	148	46.1	502	42.3	99	67.3
Parcelas Nuevas comunidad	1 707	838	49.1	291	52.6	217	46.9	72	47.4	223	48.2	52	100.0
Río Abajo barrio	1 340	730	54.5	208	66.5	136	64.8	90	60.0	211	55.2	29	100.0
Cidra zona urbana (part)	-	-	(X)	-	(X)	-	(X)	-	(X)	-	(X)	-	(X)

Table 15. **Poverty Status in 1999: 2000**—Con.

[Data based on a sample (except Tables 65-68). For information on confidentiality protection, coverage, sampling error, and nonsampling error, see Appendix G.
For location of definitions, see "How to Use This Census Report"]

Puerto Rico Municipio Municipio Subdivision Place	Population for whom poverty status is determined									Families with income in 1999 below poverty level			
		Income in 1999 below poverty level								All families		Families with female householder, no husband present, with related children under 18 years	
		All ages		Related children				Population 65 years and over					
				Under 18 years		5 to 17 years							
	Total	Number	Percent	Number	Percent	Number	Percent	Number	Percent	Number	Percent	Number	Percent
Cidra Municipio—Con.													
Salto barrio	20	-	-	-	-	-	-	-	(X)	-	-	-	-
Sud barrio	3 790	1 988	52.5	704	60.1	506	58.1	175	57.6	514	50.9	169	87.1
Cidra zona urbana (part)	1 674	984	58.8	419	73.9	315	68.0	62	49.2	241	57.1	73	86.9
Toíta barrio	994	593	59.7	209	70.1	161	70.0	10	34.5	141	56.4	27	100.0
Coamo Municipio	37 448	20 997	56.1	7 846	65.8	5 718	65.9	2 001	51.8	5 054	51.7	1 066	77.4
Coamo barrio-pueblo	7 408	4 772	64.4	1 703	77.9	1 211	78.8	708	56.0	1 141	58.4	304	75.2
Coamo zona urbana (part)	7 408	4 772	64.4	1 703	77.9	1 211	78.8	708	56.0	1 141	58.4	304	75.2
Coamo Arriba barrio	535	343	64.1	97	82.9	81	80.2	32	66.7	88	64.2	-	(X)
Cuyón barrio	2 127	1 623	76.3	714	88.9	578	90.2	79	68.1	359	68.5	96	95.0
Hayales barrio	1 315	652	49.6	260	57.9	164	51.9	60	43.5	163	44.7	23	79.3
Los Llanos barrio	3 655	1 840	50.3	697	59.7	455	54.0	147	41.2	461	48.2	98	73.1
Los Llanos comunidad	2 364	1 260	53.3	460	62.8	295	56.8	134	45.9	314	50.1	73	78.5
Palmarejo barrio	4 217	2 287	54.2	775	66.8	571	66.9	217	42.5	573	49.5	97	87.4
Coamo zona urbana (part)	2 097	1 121	53.5	364	71.9	284	74.2	87	36.0	284	48.3	46	83.6
Palmarejo comunidad	1 041	668	64.2	208	71.7	145	67.4	81	50.9	189	62.0	43	100.0
Pasto barrio	5 366	3 049	56.8	1 142	65.3	816	64.2	270	61.4	714	51.5	107	65.2
Coamo zona urbana (part)	353	144	40.8	52	44.8	44	40.7	37	82.2	38	41.3	-	-
Pedro García barrio	597	342	57.3	94	59.5	58	68.2	25	53.2	89	58.9	-	(X)
Pulguillas barrio	1 085	635	58.5	297	68.8	218	67.5	55	51.9	126	52.3	21	80.8
San Ildefonso barrio	9 393	4 370	46.5	1 680	53.6	1 302	57.0	275	43.3	1 083	43.9	272	75.3
Coamo zona urbana (part)	2 404	989	41.1	371	45.0	314	50.6	54	53.5	253	39.0	72	75.0
Mariano Colón comunidad (part)	2 387	1 558	65.3	674	73.7	544	77.2	79	48.8	376	64.3	98	94.2
Santa Catalina barrio	1 750	1 084	61.9	387	68.0	264	63.5	133	66.8	257	59.8	48	100.0
Comerío Municipio	19 925	12 277	61.6	4 278	69.7	3 261	69.8	1 014	55.0	3 079	59.0	640	78.4
Cedrito barrio	1 355	941	69.4	320	79.0	242	75.2	57	52.8	237	64.9	77	100.0
Cejas barrio	897	629	70.1	228	75.0	192	73.0	40	63.5	129	61.4	17	73.9
Comerío barrio-pueblo	4 028	2 628	65.2	945	77.2	693	76.3	307	55.6	684	63.6	175	77.8
Comerío zona urbana (part)	4 028	2 628	65.2	945	77.2	693	76.3	307	55.6	684	63.6	175	77.8
Doña Elena barrio	2 832	1 639	57.9	542	63.1	415	64.3	128	56.9	412	55.5	77	88.5
Naranjo barrio	1 783	959	53.8	350	61.6	250	60.5	72	38.7	209	50.5	41	66.1
Palomas barrio	4 361	2 743	62.9	960	70.2	721	71.0	173	50.7	686	59.7	116	84.7
Comerío zona urbana (part)	186	144	77.4	55	74.3	38	66.7	8	36.4	35	68.6	-	-
Palomas comunidad	1 806	1 117	61.8	418	74.4	321	77.0	66	55.5	269	56.5	67	100.0
Piñas barrio	1 707	1 008	59.1	319	69.3	235	69.1	111	65.7	264	54.9	51	58.0
Comerío zona urbana (part)	166	93	56.0	30	100.0	25	100.0	-	-	29	55.8	9	100.0
Río Hondo barrio	1 942	1 150	59.2	384	63.7	317	65.5	80	57.1	317	59.9	76	71.0
Vega Redonda barrio	1 020	580	56.9	230	65.7	196	68.8	46	79.3	141	55.5	10	100.0
Corozal Municipio	36 829	21 418	58.2	7 637	66.0	5 787	66.9	1 869	55.4	5 237	54.8	901	78.6
Abras barrio	1 993	1 077	54.0	409	66.1	306	62.3	115	57.8	263	48.9	50	87.7
Corozal zona urbana (part)	126	85	67.5	13	100.0	8	100.0	11	100.0	20	57.1	-	(X)
Cibuco barrio	4 909	2 950	60.1	1 063	66.6	846	70.2	261	65.1	758	57.9	164	79.6
Corozal zona urbana (part)	1 623	1 053	64.9	393	75.9	337	81.0	51	60.0	269	64.0	81	85.3
Corozal barrio-pueblo	2 803	1 783	63.6	683	78.8	500	81.0	169	41.9	468	61.2	167	86.5
Corozal zona urbana (part)	2 803	1 783	63.6	683	78.8	500	81.0	169	41.9	468	61.2	167	86.5
Cuchillas barrio	1 391	1 032	74.2	364	80.2	254	78.6	118	81.4	271	74.2	40	100.0
Dos Bocas barrio	2 656	1 499	56.4	388	63.6	293	66.6	230	61.5	392	54.7	51	89.5
Corozal zona urbana (part)	287	152	53.0	48	77.4	34	87.2	29	34.1	35	53.8	-	(X)
Magueyes barrio	357	329	92.2	140	100.0	130	100.0	7	36.8	59	83.1	-	(X)
Maná barrio	1 975	1 132	57.3	347	56.2	255	54.1	100	57.1	266	57.0	14	43.8
Negros barrio	1 267	835	65.9	317	66.9	258	65.8	68	68.0	207	62.9	47	72.3
Padilla barrio	4 049	2 319	57.3	864	62.9	618	63.0	172	57.9	537	53.2	110	82.7
Palmarejo barrio	5 870	2 886	49.2	1 076	60.1	800	59.7	194	36.2	702	44.7	121	72.0
Corozal zona urbana (part)	2 728	1 357	49.7	463	59.6	361	59.8	54	22.9	376	48.3	77	89.5
Palmarito barrio	2 119	1 502	70.9	606	82.6	469	87.2	73	61.9	340	63.3	24	100.0
Palos Blancos barrio	3 720	2 118	56.9	744	58.8	575	58.5	198	74.4	540	56.1	42	54.5
Pueblo barrio	3 720	1 956	52.6	636	61.9	483	64.8	164	48.0	434	47.1	71	74.7
Corozal zona urbana (part)	3 720	1 956	52.6	636	61.9	483	64.8	164	48.0	434	47.1	71	74.7
Culebra Municipio	1 860	688	37.0	192	40.3	161	45.6	90	46.2	161	33.0	46	79.3
Culebra barrio-pueblo	752	222	29.5	45	22.5	36	29.5	61	55.5	69	32.5	22	78.6
Culebra zona urbana (part)	752	222	29.5	45	22.5	36	29.5	61	55.5	69	32.5	22	78.6
Flamenco barrio	921	362	39.3	120	48.0	98	48.0	15	39.5	80	33.5	12	66.7
Culebra zona urbana (part)	795	345	43.4	120	51.3	98	49.5	15	45.5	80	38.3	12	100.0
Fraile barrio	13	-	-	-	(X)	-	(X)	-	(X)	-	-	-	(X)
Playa Sardinas I barrio	56	28	50.0	-	(X)	-	(X)	8	42.1	-	-	-	(X)
Culebra zona urbana (part)	24	8	33.3	-	(X)	-	(X)	-	-	-	-	-	(X)
Playa Sardinas II barrio	118	76	64.4	27	100.0	27	100.0	6	21.4	12	44.4	12	100.0
Culebra zona urbana (part)	-	-	(X)	-	(X)	-	(X)	-	(X)	-	(X)	-	(X)
San Isidro barrio	-	-	(X)	-	(X)	-	(X)	-	(X)	-	(X)	-	(X)
Dorado Municipio	33 877	14 012	41.4	4 736	48.9	3 414	48.7	1 402	46.0	3 637	39.9	906	67.2
Dorado barrio-pueblo	838	385	45.9	68	56.7	48	61.5	117	50.9	110	48.7	23	76.7
Dorado zona urbana (part)	838	385	45.9	68	56.7	48	61.5	117	50.9	110	48.7	23	76.7
Espinosa barrio	3 240	1 517	46.8	515	55.1	344	53.0	174	49.7	399	45.4	96	75.6
Higuillar barrio	22 546	8 484	37.6	2 919	44.5	2 131	44.7	756	42.1	2 193	36.1	572	60.5
Dorado zona urbana (part)	11 924	4 129	34.6	1 402	42.0	970	40.7	415	40.6	1 010	31.3	208	48.7
San Antonio comunidad	6 509	3 275	50.3	1 192	56.6	922	60.0	201	51.3	867	50.4	293	74.7
Maguayo barrio	4 719	2 299	48.7	804	59.6	612	60.8	229	49.6	563	44.9	114	92.7
Río Lajas comunidad (part)	-	-	(X)	-	(X)	-	(X)	-	(X)	-	(X)	-	(X)
Mameyal barrio	-	-	(X)	-	(X)	-	(X)	-	(X)	-	(X)	-	(X)
Dorado zona urbana (part)	-	-	(X)	-	(X)	-	(X)	-	(X)	-	(X)	-	(X)
Río Lajas barrio	2 534	1 327	52.4	430	60.5	279	54.7	126	59.7	372	54.5	101	82.8
Río Lajas comunidad (part)	2 316	1 199	51.8	389	59.6	266	55.4	119	64.0	331	54.4	85	85.0

Table 15. **Poverty Status in 1999: 2000**—Con.

[Data based on a sample (except Tables 65-68). For information on confidentiality protection, coverage, sampling error, and nonsampling error, see Appendix G.
For location of definitions, see "How to Use This Census Report"]

Puerto Rico **Municipio** **Municipio Subdivision** **Place**	Population for whom poverty status is determined									Families with income in 1999 below poverty level			
		Income in 1999 below poverty level								All families		Families with female householder, no husband present, with related children under 18 years	
		All ages		Related children				Population 65 years and over					
				Under 18 years		5 to 17 years							
	Total	Number	Percent	Number	Percent	Number	Percent	Number	Percent	Number	Percent	Number	Percent
Fajardo Municipio	40 444	17 045	42.1	6 158	53.2	4 423	53.4	2 053	41.0	4 178	38.1	1 280	64.3
Cabezas barrio	1 409	376	26.7	35	14.2	22	10.0	83	34.6	107	27.0	7	46.7
Fajardo zona urbana (part)	-	-	(X)	-	(X)	-	(X)	-	(X)	-	(X)	-	(X)
Demajagua barrio	1 011	75	7.4	16	6.5	16	8.9	22	51.2	11	3.5	-	(X)
Fajardo barrio-pueblo	17 600	9 141	51.9	3 482	65.0	2 553	64.3	1 187	45.4	2 172	47.1	802	73.3
Fajardo zona urbana (part)	17 600	9 141	51.9	3 482	65.0	2 553	64.3	1 187	45.4	2 172	47.1	802	73.3
Florencio barrio	4 375	1 509	34.5	535	38.1	334	43.0	153	60.0	407	31.8	56	37.6
Fajardo zona urbana (part)	4 375	1 509	34.5	535	38.1	334	43.0	153	60.0	407	31.8	56	37.6
Naranjo barrio	269	119	44.2	85	76.6	58	69.0	-	-	26	41.3	26	81.3
Quebrada Fajardo barrio	10 200	2 988	29.3	1 004	37.5	728	37.4	290	26.3	825	28.5	252	51.6
Fajardo zona urbana (part)	10 069	2 988	29.7	1 004	37.8	728	37.9	290	26.7	825	29.0	252	52.2
Quebrada Vueltas barrio	3 243	1 735	53.5	630	65.5	411	60.2	215	50.2	385	48.9	100	71.9
Fajardo zona urbana (part)	209	123	58.9	23	79.3	14	70.0	28	46.7	32	54.2	11	100.0
Luis M. Cintrón comunidad	2 704	1 570	58.1	607	70.3	397	65.8	156	53.8	345	52.8	89	76.1
Río Arriba barrio	1 312	762	58.1	264	75.6	206	79.8	56	42.1	160	48.3	25	100.0
Sardinera barrio	1 025	340	33.2	107	47.8	95	58.3	47	32.6	85	28.4	12	24.5
Fajardo zona urbana (part)	1 025	340	33.2	107	47.8	95	58.3	47	32.6	85	28.4	12	24.5
Florida Municipio	12 345	7 037	57.0	2 356	62.4	1 693	63.3	693	61.3	1 843	54.2	398	81.7
Florida Adentro barrio	12 345	7 037	57.0	2 356	62.4	1 693	63.3	693	61.3	1 843	54.2	398	81.7
Florida zona urbana	5 684	3 347	58.9	1 098	64.1	790	63.8	376	64.2	872	56.1	191	84.9
Pajonal comunidad	838	511	61.0	180	67.4	136	68.7	22	37.9	130	64.4	24	100.0
Guánica Municipio	21 830	13 897	63.7	4 772	74.7	3 552	75.8	1 293	51.5	3 445	59.9	771	83.5
Arena barrio	120	85	70.8	39	84.8	32	91.4	-	(X)	19	67.9	4	50.0
Caño barrio	2 028	1 349	66.5	576	78.6	441	80.2	50	36.8	303	60.4	61	80.3
Carenero barrio	3 024	1 686	55.8	629	67.6	483	71.4	102	38.3	416	53.0	117	83.0
Guánica zona urbana (part)	336	336	100.0	163	100.0	128	100.0	19	100.0	75	100.0	48	100.0
María Antonia comunidad	1 489	775	52.0	233	66.4	197	73.0	51	29.8	206	51.6	40	83.3
Ciénaga barrio	2 375	1 558	65.6	510	77.4	387	79.6	152	56.1	382	60.7	67	91.8
Fuig comunidad	1 247	738	59.2	240	68.4	202	71.6	85	52.1	179	52.8	27	100.0
Guánica zona urbana (part)	39	-	-	-	-	-	(X)	-	(X)	-	-	-	(X)
Ensenada barrio	2 251	1 320	58.6	371	65.0	271	64.5	210	55.7	326	54.8	48	100.0
Guánica zona urbana (part)	2 251	1 320	58.6	371	65.0	271	64.5	210	55.7	326	54.8	48	100.0
Guánica barrio-pueblo	4 619	2 918	63.2	1 101	79.9	773	80.1	278	47.9	717	58.8	211	82.4
Guánica zona urbana (part)	4 619	2 918	63.2	1 101	79.9	773	80.1	278	47.9	717	58.8	211	82.4
Montalva barrio	3 043	1 832	60.2	527	70.5	379	69.2	229	46.1	476	56.9	104	75.4
Guánica zona urbana (part)	2 030	1 208	59.5	316	68.3	225	70.3	146	45.9	327	57.0	55	65.5
Susúa Baja barrio	4 370	3 149	72.1	1 019	77.1	786	78.3	272	71.2	806	69.9	159	86.9
Guayama Municipio	42 719	22 569	52.8	8 150	61.6	5 828	61.2	2 023	47.4	5 584	49.0	1 488	75.2
Algarrobo barrio	7 386	3 183	43.1	1 211	49.4	893	50.3	227	43.1	796	39.7	161	66.5
Corazón comunidad	3 082	2 118	68.7	896	75.3	641	75.1	113	56.8	513	64.7	79	91.9
Guayama zona urbana (part)	3 495	854	24.4	256	25.5	208	27.5	103	33.7	232	23.4	67	49.3
Caimital barrio	4 540	2 206	48.6	716	57.8	509	55.8	165	43.7	578	47.1	168	77.1
Guayama zona urbana (part)	146	18	12.3	12	66.7	12	66.7	-	-	6	11.1	-	-
Olimpo comunidad	2 507	1 420	56.6	463	65.0	335	65.6	105	46.7	385	57.9	116	90.6
Carite barrio	1 145	761	66.5	252	68.9	168	62.7	68	66.7	173	58.4	4	100.0
Carmen barrio	663	430	64.9	162	72.0	139	73.2	31	59.6	82	54.7	5	100.0
Guamaní barrio	1 393	741	53.2	266	65.5	239	70.5	63	36.6	206	53.6	61	89.7
Guayama barrio-pueblo	17 032	8 797	51.6	3 093	61.7	2 041	58.2	1 093	47.6	2 218	48.4	788	79.1
Guayama zona urbana (part)	17 032	8 797	51.6	3 093	61.7	2 041	58.2	1 093	47.6	2 218	48.4	788	79.1
Jobos barrio	6 385	4 179	65.5	1 602	75.4	1 215	77.5	265	50.4	1 010	60.2	233	77.9
Jobos comunidad	3 534	2 333	66.0	882	76.4	649	78.6	161	52.3	523	58.0	102	67.5
Machete barrio	2 490	1 056	42.4	417	46.0	307	50.8	74	62.2	233	35.2	20	20.0
Guayama zona urbana (part)	871	265	30.4	110	37.3	73	48.3	-	-	65	24.6	-	-
Palmas barrio	875	609	69.6	179	82.1	127	85.8	28	37.8	145	65.9	18	100.0
Pozo Hondo barrio	810	607	74.9	252	87.2	190	92.2	9	52.9	143	72.6	30	100.0
Guayanilla Municipio	23 043	13 137	57.0	4 398	64.4	3 215	63.5	1 241	49.5	3 311	54.9	651	80.2
Barrero barrio	1 058	502	47.4	155	49.8	132	54.3	7	12.7	110	39.4	13	68.4
Boca barrio	1 210	658	54.4	183	54.1	119	48.4	67	53.6	171	51.5	29	59.2
Indios comunidad (part)	1 028	599	58.3	156	54.2	97	48.3	61	61.0	158	57.0	29	65.9
Cedro barrio	11	-	-	-	(X)	-	(X)	-	(X)	-	-	-	(X)
Consejo barrio	883	540	61.2	196	73.1	137	71.4	58	61.1	135	58.7	10	100.0
Guayanilla barrio-pueblo	4 760	1 857	39.0	476	41.8	380	44.2	320	43.4	526	40.2	102	67.1
Guayanilla zona urbana (part)	4 760	1 857	39.0	476	41.8	380	44.2	320	43.4	526	40.2	102	67.1
Indios barrio	2 313	1 634	70.6	627	75.7	464	74.5	129	58.4	422	71.6	75	82.4
Indios comunidad (part)	736	471	64.0	181	68.0	149	69.6	44	68.8	133	67.2	24	70.6
Jagua Pasto barrio	95	95	100.0	48	100.0	25	100.0	6	100.0	13	100.0	5	100.0
Jaguas barrio	1 221	869	71.2	372	75.3	267	73.8	32	60.4	212	66.0	47	100.0
Llano barrio	708	442	62.4	147	62.0	113	58.5	44	63.8	104	61.5	4	100.0
Macaná barrio	1 601	870	54.3	222	62.4	179	61.9	109	46.0	249	57.0	50	100.0
Magas barrio	3 555	2 029	57.1	804	64.7	605	67.1	101	37.0	504	54.0	140	77.8
Guayanilla zona urbana (part)	291	75	25.8	26	36.6	14	31.1	4	8.0	15	18.3	5	29.4
Magas Arriba comunidad	1 054	680	64.5	219	77.7	192	79.3	55	41.7	159	60.5	30	75.0
Pasto barrio	400	312	78.0	88	89.8	70	94.6	42	54.5	67	72.8	6	100.0
Playa barrio	1 356	1 043	76.9	381	87.0	268	83.8	116	71.6	196	64.7	57	85.1
Quebrada Honda barrio	364	310	85.2	87	100.0	62	100.0	18	50.0	82	82.0	4	100.0
Quebradas barrio	2 640	1 335	50.6	378	57.3	227	48.8	111	43.2	340	49.5	82	81.2
Rufina barrio	155	132	85.2	36	100.0	24	100.0	8	100.0	49	89.1	11	100.0
Sierra Baja barrio	713	509	71.4	198	78.3	143	79.0	73	77.7	131	73.6	16	100.0
Guaynabo Municipio	97 575	30 305	31.1	10 863	42.1	8 096	42.7	3 478	28.8	7 633	28.3	2 517	62.8
Camarones barrio	6 048	2 944	48.7	997	64.6	737	65.2	448	53.7	787	47.0	277	84.2
Guaynabo zona urbana (part)	4 558	2 247	49.3	750	65.4	556	67.6	346	51.0	599	47.6	211	89.8
Frailes barrio	32 590	8 568	26.3	3 544	39.9	2 599	40.4	677	17.9	2 165	23.3	911	63.3
Guaynabo zona urbana (part)	32 590	8 568	26.3	3 544	39.9	2 599	40.4	677	17.9	2 165	23.3	911	63.3
Guaraguao barrio	4 139	2 006	48.5	753	62.0	591	63.7	148	39.4	479	42.7	96	74.4

Table 15. **Poverty Status in 1999: 2000**—Con.

[Data based on a sample (except Tables 65-68). For information on confidentiality protection, coverage, sampling error, and nonsampling error, see Appendix G.
For location of definitions, see "How to Use This Census Report"]

Puerto Rico Municipio Municipio Subdivision Place	Population for whom poverty status is determined									Families with income in 1999 below poverty level			
		Income in 1999 below poverty level								All families		Families with female householder, no husband present, with related children under 18 years	
		All ages		Related children				Population 65 years and over					
				Under 18 years		5 to 17 years							
	Total	Number	Percent	Number	Percent	Number	Percent	Number	Percent	Number	Percent	Number	Percent
Guaynabo Municipio—Con.													
Guaynabo barrio-pueblo	3 039	1 208	39.7	414	47.9	340	54.2	133	36.1	273	33.2	134	60.4
Guaynabo zona urbana (part)	3 039	1 208	39.7	414	47.9	340	54.2	133	36.1	273	33.2	134	60.4
Hato Nuevo barrio	3 104	1 273	41.0	442	55.5	324	56.3	127	36.2	341	39.2	81	81.0
Mamey barrio	3 226	1 478	45.8	504	55.4	386	56.8	156	53.8	379	46.2	64	69.6
Pueblo Viejo barrio	24 375	6 933	28.4	2 186	40.5	1 617	39.8	995	23.9	1 645	24.7	505	55.5
Guaynabo zona urbana (part)	24 375	6 933	28.4	2 186	40.5	1 617	39.8	995	23.9	1 645	24.7	505	55.5
Río barrio	2 792	1 250	44.8	410	57.8	307	62.0	145	45.5	321	42.5	78	72.9
Santa Rosa barrio	17 000	4 134	24.3	1 434	27.8	1 070	28.5	575	40.5	1 106	23.9	331	52.6
Guaynabo zona urbana (part)	11 892	1 840	15.5	645	17.2	482	17.9	322	42.3	453	14.0	132	37.5
Sonadora barrio	1 262	511	40.5	179	50.7	125	47.7	74	45.4	137	40.1	40	78.4
Gurabo Municipio	36 583	15 764	43.1	5 249	48.7	3 771	49.4	1 583	50.5	3 962	39.8	749	62.8
Celada barrio	2 221	1 140	51.3	363	62.5	271	67.8	93	54.4	281	47.1	19	36.5
Celada comunidad (part)	415	189	45.5	48	50.5	31	39.7	19	55.9	47	45.2	-	-
Gurabo barrio-pueblo	1 873	1 260	67.3	379	76.1	258	76.1	203	73.0	283	59.2	63	78.8
Gurabo zona urbana (part)	1 873	1 260	67.3	379	76.1	258	76.1	203	73.0	283	59.2	63	78.8
Hato Nuevo barrio	7 429	3 761	50.6	1 256	54.8	920	58.3	266	50.4	980	48.1	184	76.0
Celada comunidad (part)	3 893	1 791	46.0	566	46.3	401	49.0	115	45.1	460	43.2	56	60.9
Gurabo zona urbana (part)	-	-	(X)	-	(X)	-	(X)	-	(X)	-	(X)	-	(X)
Jaguar barrio	804	344	42.8	77	46.4	58	51.3	81	85.3	75	34.1	5	55.6
Gurabo zona urbana (part)	-	-	(X)	-	(X)	-	(X)	-	(X)	-	(X)	-	(X)
Jaguas barrio	2 057	740	36.0	238	41.8	166	42.9	51	28.8	154	28.6	23	43.4
Mamey barrio	4 241	1 398	33.0	445	35.8	302	36.3	126	39.0	391	33.0	73	55.3
Gurabo zona urbana (part)	1 333	580	43.5	165	46.6	109	43.3	45	31.3	165	44.2	33	100.0
Masa barrio	1 601	798	49.8	259	60.1	171	56.1	92	58.2	215	46.6	32	100.0
Navarro barrio	5 164	1 937	37.5	599	40.9	407	40.3	172	38.5	482	35.1	49	40.8
Quebrada Infierno barrio	675	442	65.5	133	76.4	104	71.7	73	68.9	119	58.9	18	85.7
Rincón barrio	10 518	3 944	37.5	1 500	44.6	1 114	44.3	426	50.2	982	34.4	283	62.7
Gurabo zona urbana (part)	5 781	2 828	48.9	1 012	57.6	779	57.4	306	54.0	718	45.1	216	73.7
Hatillo Municipio	38 852	21 670	55.8	7 197	64.0	5 307	64.2	1 964	48.3	5 587	52.5	1 040	75.6
Aibonito barrio	2 755	1 644	59.7	458	58.8	286	51.2	282	63.7	427	56.3	72	67.3
Bayaney barrio	3 319	2 114	63.7	703	68.3	483	65.9	128	55.4	522	60.6	80	75.5
Rafael Capó comunidad (part)	-	-	(X)	-	(X)	-	(X)	-	(X)	-	(X)	-	(X)
Buena Vista barrio	2 297	1 433	62.4	336	62.9	260	64.7	225	70.3	373	59.4	53	89.8
Rafael González comunidad (part)	1 067	722	67.7	171	71.8	116	71.6	93	62.0	202	65.6	27	100.0
Campo Alegre barrio	4 796	3 022	63.0	1 009	73.2	709	72.8	223	50.5	780	58.6	127	84.7
Rafael Capó comunidad (part)	1 934	1 291	66.8	451	77.8	320	80.4	101	47.6	325	61.4	65	85.5
Rafael González comunidad (part)	1 027	709	69.0	257	82.1	166	81.4	53	51.5	178	61.0	39	76.5
Capáez barrio	4 238	2 182	51.5	709	57.4	575	61.4	147	43.6	570	49.1	95	68.3
Hatillo zona urbana (part)	-	-	(X)	-	(X)	-	(X)	-	(X)	-	(X)	-	(X)
Carrizales barrio	6 806	3 787	55.6	1 354	65.6	983	66.0	346	53.6	1 009	53.0	234	73.4
Carrizales comunidad	2 635	1 918	72.8	690	81.6	528	82.8	229	75.3	482	68.9	95	72.5
Corcovado barrio	3 952	1 674	42.4	543	45.3	409	44.9	98	26.8	440	41.7	60	83.3
Corcovado comunidad	1 420	781	55.0	256	56.9	192	54.2	49	32.2	205	55.1	37	100.0
Rafael González comunidad (part)	77	3	3.9	-	-	-	-	-	-	-	-	-	(X)
Hatillo barrio	4 237	2 158	50.9	749	61.4	550	62.4	225	47.9	528	45.0	104	64.6
Hatillo zona urbana (part)	2 606	1 363	52.3	382	57.3	281	59.0	171	54.6	341	47.8	55	72.4
Hatillo barrio-pueblo	2 715	1 591	58.6	668	79.5	570	81.4	127	34.2	414	56.0	146	87.4
Hatillo zona urbana (part)	2 715	1 591	58.6	668	79.5	570	81.4	127	34.2	414	56.0	146	87.4
Naranjito barrio	3 737	2 065	55.3	668	69.7	482	71.1	163	36.9	524	50.8	69	72.6
Hormigueros Municipio	16 614	6 383	38.4	1 892	48.4	1 416	49.3	963	39.7	1 572	33.2	328	64.6
Benavente barrio	339	45	13.3	12	19.4	12	29.3	-	-	5	4.6	5	100.0
Guanajibo barrio	6 404	2 341	36.6	607	43.5	446	41.1	457	36.2	559	30.6	99	61.9
Hormigueros zona urbana (part)	5 915	2 295	38.8	588	48.0	433	45.9	457	37.2	552	32.4	99	71.2
Hormigueros barrio	3 242	1 223	37.7	422	51.7	338	53.2	133	38.3	294	33.4	74	68.5
Hormigueros zona urbana (part)	2 507	926	36.9	322	49.6	264	50.5	98	41.0	231	34.2	60	68.2
Hormigueros barrio-pueblo	974	387	39.7	102	55.7	72	61.5	58	32.2	93	32.6	21	84.0
Hormigueros zona urbana (part)	974	387	39.7	102	55.7	72	61.5	58	32.2	93	32.6	21	84.0
Jaguitas barrio	1 664	660	39.7	191	45.5	141	45.8	111	60.3	170	37.1	37	54.4
Hormigueros zona urbana (part)	647	165	25.5	40	30.1	20	22.7	14	23.0	49	25.5	15	50.0
Lavadero barrio	3 991	1 727	43.3	558	54.1	407	59.3	204	45.9	451	38.4	92	64.8
Hormigueros zona urbana (part)	2 423	1 190	49.1	349	56.2	267	64.3	171	60.4	299	43.3	51	61.4
Humacao Municipio	58 626	27 690	47.2	9 453	57.1	7 044	57.7	2 788	45.2	6 856	43.7	1 869	68.0
Antón Ruíz barrio	3 883	2 347	60.4	795	66.3	601	66.3	225	71.0	574	57.5	92	56.8
Antón Ruíz comunidad	1 666	1 072	64.3	348	72.0	279	73.2	100	67.6	253	59.3	28	50.0
Bajandas comunidad (part)	937	500	53.4	124	57.1	82	56.6	65	91.5	158	56.6	27	64.3
Punta Santiago comunidad (part)	-	-	(X)	-	(X)	-	(X)	-	(X)	-	(X)	-	(X)
Buena Vista barrio	3 814	1 895	49.7	560	55.7	405	57.7	120	28.2	446	45.5	81	51.9
Humacao zona urbana (part)	-	-	(X)	-	(X)	-	(X)	-	(X)	-	(X)	-	(X)
Candelero Abajo barrio	3 216	1 215	37.8	471	49.4	354	48.9	79	27.8	328	36.5	105	70.9
Candelero Arriba barrio	3 806	1 975	51.9	659	59.6	547	69.9	191	41.9	502	49.1	100	74.6
Candelero Arriba comunidad	1 540	754	49.0	243	60.0	191	74.3	76	41.1	162	42.2	47	73.4
Cataño barrio	2 654	1 529	57.6	678	63.2	503	64.7	77	77.0	347	53.6	167	75.9
Humacao zona urbana (part)	1 001	856	85.5	390	88.6	268	90.2	36	100.0	182	87.5	118	100.0
Collores barrio	2 675	957	35.8	283	49.9	197	54.0	77	26.8	253	33.3	40	80.0
Humacao barrio-pueblo	4 758	1 864	39.2	716	58.7	528	59.1	271	34.3	428	32.2	169	59.5
Humacao zona urbana (part)	4 758	1 864	39.2	716	58.7	528	59.1	271	34.3	428	32.2	169	59.5
Mabú barrio	8 452	4 409	52.2	1 396	60.4	1 021	58.3	624	54.8	1 061	48.8	263	74.1
Humacao zona urbana (part)	5 630	2 716	48.2	814	56.3	599	54.9	451	51.5	653	43.9	180	72.0
La Fermina comunidad (part)	2 089	1 307	62.6	418	68.6	296	63.4	139	71.6	310	60.0	53	73.6
Mambiche barrio	2 044	870	42.6	265	45.9	182	43.0	88	62.4	259	44.5	53	80.3
Mariana barrio	3 206	1 631	50.9	538	56.9	430	56.5	210	72.7	450	51.5	109	77.3
Punta Santiago barrio	5 562	2 893	52.0	1 128	65.4	847	66.7	250	51.3	747	50.0	272	77.7
Punta Santiago comunidad (part)	5 562	2 893	52.0	1 128	65.4	847	66.7	250	51.3	747	50.0	272	77.7
Río Abajo barrio	6 981	2 776	39.8	1 041	50.2	776	50.5	260	39.4	708	36.5	194	56.6

Table 15. **Poverty Status in 1999: 2000**—Con.

[Data based on a sample (except Tables 65-68). For information on confidentiality protection, coverage, sampling error, and nonsampling error, see Appendix G.
For location of definitions, see "How to Use This Census Report"]

Puerto Rico **Municipio** **Municipio Subdivision** **Place**	Population for whom poverty status is determined									Families with income in 1999 below poverty level			
		Income in 1999 below poverty level								All families		Families with female householder, no husband present, with related children under 18 years	
		All ages		Related children				Population 65 years and over					
				Under 18 years		5 to 17 years							
	Total	Number	Percent	Number	Percent	Number	Percent	Number	Percent	Number	Percent	Number	Percent
Humacao Municipio—Con.													
Río Abajo barrio—Con.													
Bajandas comunidad (part)	438	234	53.4	91	63.6	73	58.4	18	22.5	46	40.0	4	40.0
Humacao zona urbana (part)	5 164	2 169	42.0	788	53.6	584	53.7	202	40.4	566	39.8	166	61.7
Punta Santiago comunidad (part)	240	20	8.3	-	-	-	-	14	42.4	7	8.3	-	-
Tejas barrio	7 575	3 329	43.9	923	51.5	653	49.8	316	39.6	753	37.7	224	66.1
Humacao zona urbana (part)	3 855	1 481	38.4	363	46.3	244	42.4	153	31.7	299	30.9	125	75.8
Isabela Municipio	44 270	24 548	55.5	7 660	63.3	5 612	63.2	2 875	54.8	6 382	52.3	1 163	79.9
Arenales Altos barrio	3 601	2 009	55.8	641	57.8	487	59.3	214	70.4	537	54.0	78	88.6
Arenales Bajos barrio	3 328	1 665	50.0	492	53.7	341	53.3	224	61.4	436	47.5	93	65.5
Mora comunidad (part)	199	39	19.6	12	24.0	12	24.0	16	66.7	16	24.2	11	42.3
Bajura barrio	529	310	58.6	71	73.2	46	69.7	68	60.2	78	46.4	18	72.0
Isabela zona urbana (part)	-	-	(X)	-	(X)	-	(X)	-	(X)	-	(X)	-	(X)
Bejucos barrio	3 080	1 786	58.0	573	69.5	404	68.1	190	56.5	487	54.8	119	98.3
Isabela zona urbana (part)	475	292	61.5	68	59.1	44	59.5	24	42.1	80	58.4	11	100.0
Coto barrio	3 807	2 138	56.2	539	56.7	396	56.4	260	59.6	532	52.3	49	61.3
Galateo Alto barrio	1 225	713	58.2	209	62.4	151	64.5	86	57.3	164	54.3	35	71.4
Galateo Bajo barrio	1 623	861	53.0	240	54.4	156	47.9	120	77.9	257	51.1	20	71.4
Guayabos barrio	1 487	810	54.5	318	66.9	278	70.6	73	48.0	198	50.1	85	92.4
Isabela zona urbana (part)	667	465	69.7	179	86.5	163	85.3	51	67.1	115	64.2	52	100.0
Guerrero barrio	3 712	2 104	56.7	638	65.8	526	74.0	251	54.2	561	54.7	107	77.0
Mora comunidad (part)	1 727	1 041	60.3	358	75.8	323	79.6	101	46.1	278	58.9	28	84.8
Isabela barrio-pueblo	9 123	5 280	57.9	1 717	70.6	1 224	68.5	553	40.7	1 353	53.9	283	82.7
Isabela zona urbana (part)	9 085	5 256	57.9	1 708	70.5	1 224	68.5	546	40.8	1 345	53.9	275	82.3
Jobos barrio	3 623	1 837	50.7	586	61.9	433	61.2	227	55.5	467	47.5	43	70.5
Llanadas barrio	2 723	1 689	62.0	528	68.1	393	66.6	273	68.8	437	59.5	78	92.9
Mora barrio	4 193	1 752	41.8	525	46.1	352	44.2	216	50.0	468	39.8	99	66.9
Isabela zona urbana (part)	2 560	989	38.6	311	44.9	206	43.5	126	50.6	258	36.4	68	63.6
Planas barrio	2 216	1 594	71.9	583	83.8	425	83.8	120	69.4	407	69.1	56	100.0
Jayuya Municipio	17 098	10 733	62.8	4 201	71.6	3 204	72.5	857	57.2	2 454	57.6	445	76.3
Coabey barrio	2 041	1 442	70.7	696	83.3	492	82.8	66	48.5	354	69.1	96	92.3
Collores barrio	1 450	789	54.4	263	56.9	195	57.2	120	75.5	206	50.6	35	71.4
Jauca barrio	162	99	61.1	52	81.3	52	81.3	14	48.3	20	50.0	4	100.0
Jayuya barrio-pueblo	1 760	1 278	72.6	461	73.1	345	76.7	191	70.0	273	69.8	65	87.8
Jayuya zona urbana (part)	1 760	1 278	72.6	461	73.1	345	76.7	191	70.0	273	69.8	65	87.8
Jayuya Abajo barrio	2 954	1 474	49.9	514	58.1	417	61.8	117	52.2	363	45.8	79	65.8
Jayuya zona urbana (part)	1 055	574	54.4	198	66.0	150	69.8	39	33.1	145	50.5	26	59.1
Mameyes Arriba barrio	2 302	1 751	76.1	723	84.5	549	84.6	116	62.7	372	71.1	50	100.0
Pica barrio	213	184	86.4	42	100.0	25	100.0	-	-	20	76.9	-	(X)
Río Grande barrio	943	620	65.7	272	74.9	196	75.1	32	47.1	139	59.7	19	79.2
Saliente barrio	640	347	54.2	87	62.6	54	68.4	22	33.8	96	51.9	15	71.4
Veguitas barrio	4 037	2 495	61.8	991	71.4	793	70.9	158	52.0	550	55.1	74	57.4
Jayuya zona urbana (part)	647	196	30.3	61	33.9	47	33.8	12	70.6	41	24.8	-	-
Zamas barrio	596	254	42.6	100	49.3	86	53.4	21	42.9	61	40.1	8	100.0
Juana Díaz Municipio	50 262	28 500	56.7	10 321	63.7	7 633	64.3	2 323	52.7	6 601	52.6	1 492	70.6
Amuelas barrio	4 000	2 043	51.1	752	56.0	547	60.2	126	49.0	477	45.6	109	64.9
Juana Díaz zona urbana (part)	75	48	64.0	27	65.9	19	100.0	13	100.0	13	68.4	8	100.0
Callabo barrio	2 233	1 181	52.9	449	60.4	335	61.4	87	43.1	279	50.1	64	73.6
Capitanejo barrio	5 304	3 555	67.0	1 306	76.4	957	73.2	271	55.5	837	62.8	238	84.4
Potala Pastillo comunidad	3 817	2 616	68.5	877	77.2	656	75.0	221	61.6	637	65.7	182	86.3
Cintrona barrio	2 359	1 561	66.2	486	71.7	335	75.3	90	55.6	259	62.1	57	82.6
Collores barrio	2 147	1 295	60.3	452	61.1	345	65.1	112	55.2	308	59.3	58	71.6
Emajagual barrio	-	-	(X)	-	(X)	-	(X)	-	(X)	-	(X)	-	(X)
Guayabal barrio	5 758	3 891	67.6	1 373	71.4	1 062	73.1	399	79.3	877	63.2	141	78.8
Guayabal comunidad	2 449	1 532	62.6	509	66.0	374	68.4	210	82.7	363	60.7	58	71.6
Jacaguas barrio	4 448	2 180	49.0	689	50.4	493	48.1	255	65.7	536	47.9	93	68.4
Luis Lloréns Torres comunidad	3 267	1 804	55.2	565	55.4	385	53.1	200	71.2	450	53.8	79	64.8
Juana Díaz barrio-pueblo	4 567	2 515	55.1	850	73.1	617	69.6	304	38.9	594	47.9	211	70.3
Juana Díaz zona urbana (part)	4 567	2 515	55.1	850	73.1	617	69.6	304	38.9	594	47.9	211	70.3
Lomas barrio	1 366	798	58.4	265	65.1	179	62.6	79	51.3	182	55.3	35	85.4
Juana Díaz zona urbana (part)	1 294	775	59.9	259	66.6	173	63.4	66	46.8	178	56.9	31	83.8
Río Cañas Abajo barrio	2 465	1 421	57.6	540	71.0	374	69.0	145	52.5	289	48.6	47	61.0
Río Cañas Abajo comunidad	1 273	718	56.4	315	75.9	217	74.1	51	39.5	144	46.9	17	40.5
Río Cañas Arriba barrio	2 166	1 593	73.5	668	76.8	503	79.2	60	78.9	387	72.7	74	87.1
Sabana Llana barrio	7 901	4 487	56.8	1 846	66.0	1 375	69.1	205	41.6	1 101	54.1	296	70.5
Aguilita comunidad	4 829	2 905	60.2	1 263	70.6	921	74.9	126	44.2	670	56.6	144	71.6
Capitanejo comunidad (part)	2 566	1 240	48.3	425	52.1	329	53.4	58	37.7	354	47.9	127	65.5
Tijeras barrio	5 548	1 980	35.7	645	38.0	511	39.0	190	44.4	475	32.7	69	36.7
Juana Díaz zona urbana (part)	3 615	1 279	35.4	362	38.6	272	35.7	163	44.4	295	32.4	45	38.1
Juncos Municipio	36 394	19 677	54.1	6 594	61.9	4 836	63.6	1 889	53.0	4 982	50.0	1 049	71.4
Caimito barrio	2 657	1 497	56.3	385	57.6	305	62.8	180	51.4	344	50.9	55	71.4
El Mangó comunidad (part)	1 965	1 062	54.0	252	52.1	210	60.3	140	55.1	231	47.0	47	68.1
Ceiba Norte barrio	7 867	4 350	55.3	1 413	63.0	998	62.6	266	44.1	1 115	51.1	186	62.8
Juncos zona urbana (part)	3 532	1 757	49.7	558	52.8	410	53.9	127	47.7	456	45.7	96	60.4
Ceiba Sur barrio	4 719	2 457	52.1	896	62.5	691	66.9	233	53.8	613	47.2	135	69.6
Juncos zona urbana (part)	233	135	57.9	26	60.5	26	60.5	31	50.0	37	50.0	-	-
Gurabo Abajo barrio	3 731	2 326	62.3	764	67.2	581	68.5	200	64.7	571	60.4	119	83.8
Gurabo Arriba barrio	563	326	57.9	101	66.4	52	57.1	53	71.6	86	55.5	4	100.0
El Mangó comunidad (part)	30	-	-	-	-	-	-	-	(X)	-	-	-	(X)
Juncos barrio-pueblo	2 669	1 546	57.9	433	68.7	327	71.4	315	56.8	397	52.1	92	72.4
Juncos zona urbana (part)	2 669	1 546	57.9	433	68.7	327	71.4	315	56.8	397	52.1	92	72.4
Lirios barrio	5 433	3 239	59.6	1 207	64.7	908	68.5	256	59.4	837	56.3	223	74.6
Juncos zona urbana (part)	1 485	1 029	69.3	398	67.9	277	71.2	53	86.9	281	67.9	72	75.0
Mamey barrio	3 698	1 654	44.7	651	55.6	461	57.9	144	46.2	421	40.3	135	68.5

Table 15. **Poverty Status in 1999: 2000**—Con.

[Data based on a sample (except Tables 65-68). For information on confidentiality protection, coverage, sampling error, and nonsampling error, see Appendix G.
For location of definitions, see "How to Use This Census Report"]

Puerto Rico Municipio Municipio Subdivision Place	Population for whom poverty status is determined									Families with income in 1999 below poverty level			
		Income in 1999 below poverty level								All families		Families with female householder, no husband present, with related children under 18 years	
		All ages		Related children				Population 65 years and over					
				Under 18 years		5 to 17 years							
	Total	Number	Percent	Number	Percent	Number	Percent	Number	Percent	Number	Percent	Number	Percent
Juncos Municipio—Con.													
Mamey barrio—Con.													
Juncos zona urbana (part)	971	630	64.9	312	94.0	246	92.5	52	32.9	155	59.6	82	94.3
Valenciano Abajo barrio	3 915	1 705	43.6	583	52.5	414	49.8	147	40.8	433	40.5	61	64.2
Valenciano Arriba barrio	1 142	577	50.5	161	69.1	99	67.3	95	70.9	165	47.7	39	100.0
Lajas Municipio	26 237	14 829	56.5	4 805	67.8	3 568	68.7	1 495	45.2	3 824	52.7	698	71.2
Candelaria barrio	3 868	2 334	60.3	950	73.6	737	74.8	174	42.3	577	54.5	136	70.5
Lajas zona urbana (part)	1 271	888	69.9	448	77.2	354	76.8	24	43.6	234	68.0	88	71.5
Palmarejo comunidad (part)	347	179	51.6	97	81.5	97	87.4	10	14.5	34	44.2	5	35.7
Costa barrio	1 732	1 028	59.4	293	65.4	224	69.1	130	55.3	261	53.5	23	46.0
Lajas barrio	2 182	1 160	53.2	302	67.1	227	74.2	133	37.8	312	49.1	57	83.8
Lajas zona urbana (part)	798	260	32.6	51	40.5	37	49.3	54	28.0	81	31.5	14	70.0
Lajas barrio-pueblo	714	525	73.5	174	92.1	117	88.6	43	31.9	122	75.3	19	100.0
Lajas zona urbana (part)	714	525	73.5	174	92.1	117	88.6	43	31.9	122	75.3	19	100.0
Lajas Arriba barrio	2 709	1 688	62.3	595	75.2	432	73.8	112	42.6	442	59.5	95	84.1
Llanos barrio	754	358	47.5	132	64.4	79	62.7	50	54.9	86	40.2	4	36.4
Palmarejo barrio	3 996	2 487	62.2	719	62.9	548	61.6	306	67.8	671	62.1	99	73.3
Palmarejo comunidad (part)	812	453	55.8	88	47.6	70	43.2	101	72.7	139	61.2	12	100.0
Parguera barrio	2 044	1 025	50.1	254	61.1	196	69.0	127	43.5	271	47.5	46	70.8
La Parguera comunidad	1 286	744	57.9	203	75.2	167	82.7	95	45.0	209	55.0	40	80.0
París barrio	968	734	75.8	227	81.1	146	76.0	80	54.4	189	72.4	22	66.7
Plata barrio	2 762	1 654	59.9	601	66.9	443	67.2	97	47.8	407	54.6	78	81.3
Sabana Yeguas barrio	3 100	1 139	36.7	352	52.5	264	54.3	100	20.7	302	33.4	85	53.8
Lajas zona urbana (part)	2 281	570	25.0	155	34.6	133	39.8	59	16.0	148	22.6	29	30.2
Santa Rosa barrio	1 408	697	49.5	206	68.2	155	68.9	143	58.4	184	46.8	34	87.2
Lares Municipio	34 215	22 413	65.5	7 684	73.9	5 690	73.1	2 415	63.9	5 698	61.8	893	81.0
Bartolo barrio	2 083	1 552	74.5	519	85.9	430	92.7	191	65.6	369	67.5	56	93.3
Buenos Aires barrio	2 965	2 145	72.3	798	79.2	588	75.0	161	70.3	547	70.3	84	92.3
Lares zona urbana (part)	80	51	63.8	24	57.1	24	57.1	9	100.0	18	75.0	9	100.0
Callejones barrio	4 315	2 644	61.3	775	66.1	536	65.0	313	72.3	701	58.1	84	92.3
Espino barrio	1 964	1 578	80.3	527	81.0	407	82.4	195	87.1	402	79.0	41	74.5
Lares barrio	3 861	2 183	56.5	771	72.1	552	68.6	220	43.7	563	50.8	38	58.5
Lares zona urbana (part)	415	218	52.5	70	72.2	50	69.4	20	64.5	49	44.1	2	66.7
Lares barrio-pueblo	3 637	2 345	64.5	865	74.2	589	68.5	319	61.8	634	64.2	219	92.8
Lares zona urbana (part)	3 637	2 345	64.5	865	74.2	589	68.5	319	61.8	634	64.2	219	92.8
La Torre barrio	1 706	1 132	66.4	377	70.5	295	74.5	130	55.8	286	65.3	38	86.4
Lares zona urbana (part)	97	84	86.6	34	100.0	21	100.0	8	38.1	13	72.2	-	(X)
Mirasol barrio	1 481	1 083	73.1	354	77.5	244	77.2	80	79.2	296	73.6	12	100.0
Pezuela barrio	210	130	61.9	43	69.4	33	80.5	19	100.0	30	47.6	-	(X)
Piletas barrio	5 616	3 853	68.6	1 372	75.3	1 024	75.6	402	71.9	934	64.9	114	69.1
Pueblo barrio	5 808	3 338	57.5	1 125	68.4	842	67.1	340	55.7	828	52.0	189	71.3
Lares zona urbana (part)	2 744	1 210	44.1	432	61.4	355	61.1	134	36.4	306	38.2	78	57.4
Río Prieto barrio	569	430	75.6	158	76.3	150	77.7	45	76.3	108	72.5	18	100.0
Las Marías Municipio	11 018	7 222	65.5	2 508	75.9	1 885	75.9	741	67.1	1 840	62.8	282	76.6
Alto Sano barrio	216	166	76.9	56	82.4	48	80.0	5	100.0	35	72.9	-	(X)
Anones barrio	1 396	935	67.0	312	72.7	266	78.9	132	88.0	256	69.0	41	83.7
Bucarabones barrio	604	299	49.5	121	84.0	68	74.7	6	10.2	59	42.1	6	100.0
Buena Vista barrio	643	420	65.3	145	77.1	120	85.7	71	84.5	100	61.3	15	100.0
Cerrote barrio	564	446	79.1	214	90.7	156	90.2	32	74.4	98	75.4	19	73.1
Chamorro barrio	250	198	79.2	76	76.8	57	76.0	-	-	54	87.1	7	100.0
Espino barrio	181	123	68.0	58	74.4	52	80.0	-	-	29	58.0	6	100.0
Furnias barrio	1 380	1 011	73.3	317	85.9	214	82.6	140	67.0	284	72.3	31	72.1
Las Marías barrio-pueblo	413	225	54.5	58	47.9	48	50.5	29	72.5	61	59.8	11	45.8
Las Marías zona urbana (part)	327	174	53.2	46	46.9	36	43.4	29	72.5	45	60.8	11	45.8
Maravilla Este barrio	960	631	65.7	158	75.6	128	74.9	79	73.1	167	61.2	23	100.0
Las Marías zona urbana (part)	356	266	74.7	59	100.0	53	100.0	17	47.2	77	63.1	23	100.0
Maravilla Norte barrio	599	342	57.1	106	76.3	66	71.0	73	66.4	85	51.2	14	100.0
Maravilla Sur barrio	1 764	899	51.0	368	61.4	255	58.0	36	37.9	247	49.7	88	79.3
Las Marías zona urbana (part)	256	129	50.4	43	89.6	37	88.1	6	46.2	33	45.2	-	(X)
Naranjales barrio	638	541	84.8	175	93.6	133	91.7	54	79.4	139	80.8	11	100.0
Palma Escrita barrio	816	564	69.1	181	80.8	149	89.2	51	73.9	128	61.2	6	24.0
Purísima Concepción barrio	139	90	64.7	37	77.1	37	77.1	12	66.7	21	53.8	-	(X)
Río Cañas barrio	455	332	73.0	126	75.9	88	71.5	21	60.0	77	67.0	4	50.0
Las Piedras Municipio	34 312	16 226	47.3	5 400	54.4	3 972	54.7	1 545	50.5	4 236	44.9	827	69.5
Boquerón barrio	1 848	836	45.2	263	52.2	163	52.9	102	55.1	211	40.4	39	62.9
Boquerón comunidad	1 288	665	51.6	201	57.4	125	58.1	90	57.3	166	48.0	33	66.0
Ceiba barrio	1 529	656	42.9	202	54.7	151	54.7	50	44.2	176	41.1	8	61.5
Collores barrio	4 634	1 884	40.7	488	40.6	363	42.0	288	55.2	522	40.2	66	60.0
La Fermina comunidad (part)	1 151	585	50.8	163	53.4	115	54.8	81	49.7	164	48.8	27	84.4
Las Piedras zona urbana (part)	6	6	100.0	-	(X)	-	(X)	6	100.0	-	(X)	-	(X)
El Río barrio	4 916	2 780	56.6	939	65.0	720	65.1	234	58.4	699	53.5	102	71.8
Pueblito del Río comunidad	1 328	714	53.8	185	61.3	112	56.6	75	64.1	207	52.7	39	100.0
Las Piedras barrio-pueblo	1 974	1 230	62.3	454	68.1	355	67.7	134	54.7	315	60.8	103	75.2
Las Piedras zona urbana (part)	1 974	1 230	62.3	454	68.1	355	67.7	134	54.7	315	60.8	103	75.2
Montones barrio	6 024	2 932	48.7	972	55.9	701	55.9	175	38.2	796	47.1	179	76.2
Quebrada Arenas barrio	4 386	1 814	41.4	703	50.1	463	46.2	158	39.0	435	35.9	84	60.9
Las Piedras zona urbana (part)	1 297	407	31.4	161	37.3	117	36.8	42	45.7	107	28.6	34	85.0
Tejas barrio	9 001	4 094	45.5	1 379	53.2	1 056	54.7	404	55.2	1 082	44.1	246	69.7
Las Piedras zona urbana (part)	3 272	1 617	49.4	596	60.7	435	60.3	112	50.9	404	46.2	131	74.0
Loíza Municipio	32 476	19 394	59.7	7 689	67.7	5 874	68.7	1 275	56.2	4 672	56.9	1 545	79.6
Canóvanas barrio	7 690	2 818	36.6	1 072	42.1	829	42.8	89	32.7	712	34.1	159	48.2
Loíza barrio-pueblo	4 126	2 948	71.4	1 283	84.8	928	85.5	191	48.6	749	70.7	345	90.8
Loíza zona urbana	4 126	2 948	71.4	1 283	84.8	928	85.5	191	48.6	749	70.7	345	90.8
Medianía Alta barrio	9 469	6 663	70.4	2 577	75.2	1 996	77.3	455	62.8	1 608	69.6	499	90.4

Table 15. **Poverty Status in 1999: 2000**—Con.

[Data based on a sample (except Tables 65-68). For information on confidentiality protection, coverage, sampling error, and nonsampling error, see Appendix G.
For location of definitions, see "How to Use This Census Report"]

Puerto Rico **Municipio** **Municipio Subdivision** **Place**	Population for whom poverty status is determined									Families with income in 1999 below poverty level			
		Income in 1999 below poverty level								All families		Families with female householder, no husband present, with related children under 18 years	
		All ages		Related children				Population 65 years and over					
				Under 18 years		5 to 17 years							
	Total	Number	Percent	Number	Percent	Number	Percent	Number	Percent	Number	Percent	Number	Percent
Loíza Municipio—Con.													
Medianía Alta barrio—Con.													
Vieques comunidad	4 302	3 181	73.9	1 212	77.7	971	79.7	199	64.4	756	73.4	214	89.9
Medianía Baja barrio	8 882	5 353	60.3	2 133	69.4	1 617	69.6	435	62.5	1 250	55.9	412	78.2
Suárez comunidad	2 224	1 556	70.0	503	80.5	386	80.2	159	67.9	367	64.8	86	69.9
Torrecilla Alta barrio	-	-	(X)	-	(X)	-	(X)	-	(X)	-	(X)	-	(X)
Torrecilla Baja barrio	2 309	1 612	69.8	624	79.1	504	80.9	105	57.4	353	67.1	130	85.0
Luquillo Municipio	19 752	10 203	51.7	3 584	62.8	2 528	62.1	1 082	50.4	2 449	46.3	637	72.1
Juan Martín barrio	914	353	38.6	103	47.5	52	34.9	49	41.5	86	35.7	16	41.0
Luquillo barrio-pueblo	1 308	788	60.2	226	76.9	150	76.9	146	58.2	143	52.2	45	78.9
Luquillo zona urbana (part)	1 308	788	60.2	226	76.9	150	76.9	146	58.2	143	52.2	45	78.9
Mameyes I barrio	2 312	1 339	57.9	467	80.2	325	78.1	200	62.3	327	51.9	102	90.3
Playa Fortuna comunidad (part)	1 670	1 035	62.0	378	87.7	249	87.7	141	55.7	238	52.2	74	92.5
Mata de Plátano barrio	8 469	3 543	41.8	1 266	51.2	962	53.8	299	36.6	882	38.1	209	59.7
Luquillo zona urbana (part)	4 984	1 772	35.6	676	47.3	505	47.8	146	31.7	458	32.3	131	55.3
Playa Fortuna comunidad (part)	380	217	57.1	51	56.7	36	55.4	47	74.6	42	47.7	4	23.5
Pitahaya barrio	4 503	2 970	66.0	1 186	77.3	779	72.3	217	55.4	694	59.6	197	86.8
Luquillo zona urbana (part)	611	589	96.4	270	96.8	144	94.1	18	100.0	142	96.6	62	100.0
Ramos comunidad	2 045	1 294	63.3	496	76.2	358	71.0	87	53.7	277	55.2	78	88.6
Sabana barrio	2 246	1 210	53.9	336	55.9	260	58.7	171	68.7	317	48.3	68	69.4
Luquillo zona urbana (part)	1 113	633	56.9	208	57.6	172	62.1	35	48.6	145	48.0	49	68.1
Manatí Municipio	45 373	23 465	51.7	8 071	60.4	5 844	60.6	2 474	50.4	5 928	47.6	1 523	75.1
Bajura Adentro barrio	2 312	1 527	66.0	582	77.4	413	74.8	125	54.1	389	61.7	82	80.4
Bajura Afuera barrio	649	198	30.5	100	44.8	71	47.0	-	-	52	31.5	16	59.3
Manatí zona urbana (part)	282	73	25.9	42	36.2	30	33.7	-	-	18	24.3	8	42.1
Coto Norte barrio	11 370	5 685	50.0	2 109	58.4	1 478	59.5	499	47.2	1 482	46.7	522	75.7
Coto Norte comunidad (part)	889	462	52.0	126	58.9	76	50.3	99	57.6	120	45.5	22	78.6
Manatí zona urbana (part)	4 292	1 838	42.8	722	54.5	521	51.4	140	31.7	466	39.1	222	79.6
Coto Sur barrio	8 949	4 583	51.2	1 567	60.1	1 176	59.2	483	53.1	1 170	48.0	264	74.6
Manatí zona urbana (part)	4 258	2 582	60.6	855	74.0	623	75.0	300	51.5	661	57.4	143	94.7
Manatí barrio-pueblo	7 125	4 233	59.4	1 475	73.3	1 124	76.0	632	49.5	1 020	53.3	328	83.7
Manatí zona urbana (part)	7 125	4 233	59.4	1 475	73.3	1 124	76.0	632	49.5	1 020	53.3	328	83.7
Río Arriba Poniente barrio	1 750	928	53.0	280	59.1	183	56.7	84	47.5	215	45.4	32	69.6
Río Arriba Saliente barrio	3 162	1 514	47.9	489	57.2	326	53.4	173	51.2	411	47.7	63	69.2
Tierras Nuevas Poniente barrio	4 359	2 526	57.9	703	62.5	547	65.4	310	63.5	656	54.9	76	79.2
La Luisa comunidad	3 223	1 898	58.9	509	63.1	363	64.5	217	68.0	481	55.4	70	82.4
Tierras Nuevas Saliente barrio	5 697	2 271	39.9	766	44.8	526	42.7	168	40.2	533	33.4	140	60.9
Manatí zona urbana (part)	-	-	(X)	-	(X)	-	(X)	-	(X)	-	(X)	-	(X)
Tierras Nuevas Poniente comunidad	2 414	1 106	45.8	425	57.0	271	54.4	98	49.2	257	37.7	72	62.1
Maricao Municipio	6 390	4 344	68.0	1 556	77.5	1 171	78.2	377	62.2	1 039	63.0	184	88.5
Bucarabones barrio	67	23	34.3	7	50.0	7	100.0	10	52.6	5	22.7	-	(X)
Indiera Alta barrio	1 433	1 169	81.6	468	84.9	331	84.0	52	67.5	248	80.3	31	83.8
Indiera Baja barrio	646	452	70.0	134	74.4	92	71.9	39	69.6	114	63.3	22	100.0
Indiera Fría barrio	469	353	75.3	128	83.1	88	82.2	36	67.9	87	71.3	4	100.0
Maricao barrio-pueblo	944	563	59.6	170	75.9	136	87.7	85	61.6	152	56.7	52	91.2
Maricao zona urbana (part)	944	563	59.6	170	75.9	136	87.7	85	61.6	152	56.7	52	91.2
Maricao Afuera barrio	1 691	1 003	59.3	321	70.9	254	70.2	103	52.3	251	55.4	44	77.2
Maricao zona urbana (part)	250	97	38.8	34	61.8	29	63.0	11	22.0	25	36.2	10	100.0
Montoso barrio	1 140	781	68.5	328	75.9	263	76.2	52	78.8	182	61.9	31	100.0
Maunabo Municipio	12 721	7 517	59.1	2 632	69.6	2 046	70.6	751	54.2	1 796	54.3	451	84.6
Calzada barrio	1 270	804	63.3	266	72.3	217	74.1	77	50.3	172	55.1	61	70.1
Emajagua barrio	4 550	2 422	53.2	825	59.1	614	56.0	179	42.2	592	49.4	114	75.5
Emajagua comunidad	3 076	1 679	54.6	520	53.9	384	50.7	123	53.2	412	51.9	71	68.9
Maunabo zona urbana (part)	406	49	12.1	8	8.5	-	-	6	8.0	18	14.8	-	-
Lizas barrio	939	519	55.3	193	69.4	144	70.2	57	48.7	118	48.4	22	100.0
Matuyas Alto barrio	427	222	52.0	109	82.6	90	79.6	17	68.0	61	54.0	15	100.0
Matuyas Bajo barrio	184	92	50.0	44	73.3	34	87.2	9	42.9	25	39.1	8	100.0
Maunabo barrio-pueblo	366	120	32.8	33	51.6	25	54.3	20	19.0	28	27.2	14	66.7
Maunabo zona urbana (part)	366	120	32.8	33	51.6	25	54.3	20	19.0	28	27.2	14	66.7
Palo Seco barrio	1 914	1 402	73.2	507	81.6	465	85.2	121	66.1	326	69.7	84	100.0
Palo Seco comunidad	1 197	924	77.2	322	79.5	295	81.0	77	77.0	217	75.1	48	100.0
Quebrada Arenas barrio	2 052	1 291	62.9	392	79.2	275	87.0	218	73.6	307	57.6	102	91.9
Maunabo zona urbana (part)	1 270	775	61.0	245	76.8	169	82.4	132	82.0	184	57.5	79	89.8
Talante barrio	1 019	645	63.3	263	71.7	182	74.0	53	86.9	167	60.9	31	91.2
Maunabo zona urbana (part)	-	-	(X)	-	(X)	-	(X)	-	(X)	-	(X)	-	(X)
Mayagüez Municipio	97 318	50 805	52.2	14 239	61.6	10 448	61.1	5 835	43.8	11 598	45.9	3 132	80.7
Algarrobos barrio	4 735	1 893	40.0	513	48.3	383	50.5	204	33.9	463	36.3	105	85.4
Mayagüez zona urbana (part)	4 735	1 893	40.0	513	48.3	383	50.5	204	33.9	463	36.3	105	85.4
Bateyes barrio	1 176	493	41.9	105	41.8	91	50.3	85	44.3	147	39.6	26	100.0
Guanajibo barrio	7 139	2 372	33.2	751	47.2	553	46.2	314	28.2	568	28.1	138	64.2
Mayagüez zona urbana (part)	7 139	2 372	33.2	751	47.2	553	46.2	314	28.2	568	28.1	138	64.2
Isla de Mona e Islote Monito barrio	-	-	(X)	-	(X)	-	(X)	-	(X)	-	(X)	-	(X)
Juan Alonso barrio	1 280	525	41.0	93	35.2	84	38.4	73	50.0	121	36.9	4	20.0
Mayagüez zona urbana (part)	800	345	43.1	59	40.7	55	47.0	46	50.0	86	42.4	4	25.0
Leguísamo barrio	2 127	1 242	58.4	392	67.4	249	61.8	167	75.9	307	54.3	33	82.5
Limón barrio	1 638	995	60.7	300	73.7	244	80.0	107	53.8	239	55.7	23	82.1
Malezas barrio	1 079	662	61.4	192	63.6	144	61.8	105	66.5	197	64.8	12	100.0
Mayagüez barrio-pueblo	32 086	21 508	67.0	5 489	77.8	4 005	77.3	2 503	49.6	4 256	57.7	1 604	89.2
Mayagüez zona urbana (part)	32 086	21 508	67.0	5 489	77.8	4 005	77.3	2 503	49.6	4 256	57.7	1 604	89.2
Mayagüez Arriba barrio	5 195	2 657	51.1	680	59.1	461	56.5	363	37.2	648	45.7	98	76.0
Mayagüez zona urbana (part)	4 489	2 515	56.0	675	70.9	461	69.0	363	39.0	637	50.7	98	76.0
Miradero barrio	5 400	1 477	27.4	245	22.7	219	25.0	137	19.2	257	18.4	57	46.0
Mayagüez zona urbana (part)	5 400	1 477	27.4	245	22.7	219	25.0	137	19.2	257	18.4	57	46.0
Montoso barrio	994	725	72.9	300	94.6	238	95.2	91	64.5	203	71.5	28	84.8

Table 15. **Poverty Status in 1999: 2000**—Con.

[Data based on a sample (except Tables 65-68). For information on confidentiality protection, coverage, sampling error, and nonsampling error, see Appendix G.
For location of definitions, see "How to Use This Census Report"]

Puerto Rico **Municipio** **Municipio Subdivision** **Place**	Population for whom poverty status is determined									Families with income in 1999 below poverty level			
		Income in 1999 below poverty level								All families		Families with female householder, no husband present, with related children under 18 years	
		All ages		Related children				Population 65 years and over					
				Under 18 years		5 to 17 years							
	Total	Number	Percent	Number	Percent	Number	Percent	Number	Percent	Number	Percent	Number	Percent
Mayagüez Municipio—Con.													
Naranjales barrio	1 364	769	56.4	300	72.8	178	74.2	46	49.5	170	48.2	11	57.9
Quebrada Grande barrio	6 332	2 732	43.1	806	51.0	621	51.8	335	49.1	737	41.4	161	70.9
Mayagüez zona urbana (part)	5 555	2 381	42.9	709	51.1	543	51.5	266	45.9	627	40.5	148	70.1
Quemado barrio	3 028	1 659	54.8	499	64.8	362	69.3	245	65.2	450	53.4	98	83.1
Río Cañas Abajo barrio	2 249	653	29.0	144	27.4	106	25.9	84	40.8	169	27.0	36	83.7
Mayagüez zona urbana (part)	1 539	274	17.8	43	13.0	33	13.1	32	24.4	75	16.9	21	75.0
Río Cañas Arriba barrio	1 466	868	59.2	267	63.3	195	57.0	67	54.0	229	57.0	66	89.2
Río Hondo barrio	3 843	1 571	40.9	522	47.6	385	47.5	146	32.2	393	37.9	97	66.9
Mayagüez zona urbana (part)	2 981	1 148	38.5	396	44.9	286	44.1	97	30.4	279	35.3	68	58.6
Rosario barrio	1 619	845	52.2	218	52.4	161	46.0	86	62.8	226	50.6	44	77.2
Sábalos barrio	10 246	4 883	47.7	1 703	63.5	1 249	64.0	410	32.5	1 244	43.0	357	76.0
Mayagüez zona urbana (part)	10 246	4 883	47.7	1 703	63.5	1 249	64.0	410	32.5	1 244	43.0	357	76.0
Sabanetas barrio	4 322	2 276	52.7	720	61.8	520	60.2	267	55.7	574	51.1	134	73.6
Mayagüez zona urbana (part)	2 718	1 440	53.0	469	63.7	366	61.2	143	46.4	352	50.9	79	78.2
Moca Municipio	39 395	23 106	58.7	7 800	66.0	5 670	67.1	1 926	57.7	6 026	55.8	990	87.5
Aceitunas barrio	3 108	1 935	62.3	656	73.3	524	75.4	167	57.8	503	61.0	86	82.7
Aceitunas comunidad	1 552	1 033	66.6	366	76.6	265	76.1	58	59.8	269	67.4	68	91.9
Capá barrio	3 466	1 842	53.1	635	55.8	456	57.6	109	48.2	469	50.0	51	85.0
Centro barrio	1 162	754	64.9	238	71.5	157	65.7	22	34.4	187	60.9	24	100.0
Cerro Gordo barrio	3 919	2 339	59.7	904	67.0	654	66.0	150	60.0	580	57.1	55	76.4
Cruz barrio	1 067	765	71.7	325	80.0	250	83.1	69	68.3	181	65.6	45	100.0
Cuchillas barrio	4 520	2 980	65.9	1 022	75.3	727	75.2	216	57.3	779	62.1	132	94.3
Marías barrio	1 917	1 256	65.5	495	75.1	368	77.8	64	52.9	323	64.9	54	90.0
Moca barrio-pueblo	1 834	848	46.2	199	47.3	140	55.3	173	47.4	248	44.0	52	91.2
Moca zona urbana (part)	1 834	848	46.2	199	47.3	140	55.3	173	47.4	248	44.0	52	91.2
Naranjo barrio	2 663	1 875	70.4	566	76.0	368	79.3	155	66.2	503	69.2	56	75.7
Plata barrio	935	561	60.0	161	67.4	127	75.1	56	70.9	156	58.0	17	100.0
Pueblo barrio	6 661	3 035	45.6	994	52.7	804	54.6	277	51.1	805	44.2	207	87.0
Moca zona urbana (part)	2 756	1 273	46.2	485	57.5	411	60.2	111	48.5	335	44.5	118	82.5
Rocha barrio	3 631	2 388	65.8	708	68.8	451	66.9	231	76.5	613	61.2	99	90.0
Voladoras barrio	4 512	2 528	56.0	897	66.0	644	66.9	237	61.1	679	52.5	112	85.5
Morovis Municipio	29 889	17 793	59.5	7 026	68.4	5 242	70.5	1 372	56.7	4 262	55.7	860	81.0
Barahona barrio	4 407	2 618	59.4	928	66.0	748	69.6	191	53.7	641	55.3	72	67.9
Barahona comunidad	2 620	1 581	60.3	573	63.8	462	67.9	102	44.0	389	57.1	46	63.9
Cuchillas barrio	2 131	1 182	55.5	459	62.4	398	61.2	123	61.8	277	53.4	30	76.9
Fránquez barrio	4 247	2 519	59.3	1 017	67.4	756	73.3	211	64.7	566	54.1	106	69.3
Fránquez comunidad	1 946	1 401	72.0	569	83.9	453	85.8	129	66.2	314	67.5	82	92.1
Monte Llano barrio	3 000	1 560	52.0	647	58.6	420	58.4	96	45.1	373	49.7	156	85.2
Morovis zona urbana (part)	1 148	631	55.0	264	69.3	165	61.1	45	43.7	146	50.7	69	100.0
Morovis barrio-pueblo	1 009	668	66.2	257	80.6	188	80.7	89	53.9	162	58.9	51	100.0
Morovis zona urbana (part)	1 009	668	66.2	257	80.6	188	80.7	89	53.9	162	58.9	51	100.0
Morovis Norte barrio	3 347	1 897	56.7	823	68.6	675	69.9	109	50.7	429	52.4	95	83.3
Morovis zona urbana (part)	142	80	56.3	37	78.7	37	90.2	17	73.9	18	52.9	11	100.0
Morovis Sud barrio	3 421	2 190	64.0	843	68.9	578	73.9	137	71.7	502	58.4	78	78.0
Pasto barrio	824	457	55.5	187	56.3	146	62.7	26	86.7	101	53.4	24	100.0
Perchas barrio	1 299	788	60.7	342	84.9	243	83.2	74	39.2	189	55.8	35	89.7
Río Grande barrio	731	397	54.3	148	63.5	123	65.4	12	37.5	90	48.1	4	57.1
San Lorenzo barrio	777	682	87.8	228	90.5	148	90.2	84	85.7	198	88.8	23	100.0
Torrecillas barrio	770	289	37.5	100	42.7	73	40.6	36	41.4	79	38.0	16	42.1
Unibón barrio	3 304	2 106	63.7	852	77.0	567	77.0	146	52.5	549	59.6	159	93.5
Vaga barrio	622	440	70.7	195	89.0	179	93.7	38	92.7	106	68.4	11	73.3
Naguabo Municipio	23 319	13 051	56.0	4 380	64.4	3 373	67.3	1 393	54.2	3 367	54.1	744	82.2
Daguao barrio	2 194	1 277	58.2	424	63.7	343	69.6	119	62.6	319	55.5	62	89.9
Daguao comunidad	1 533	948	61.8	348	64.7	278	70.4	109	72.7	232	61.9	49	87.5
Roosevelt Roads comunidad (part)	-	-	(X)	-	(X)	-	(X)	-	(X)	-	(X)	-	(X)
Duque barrio	2 667	1 294	48.5	420	63.2	362	65.5	170	47.5	358	47.3	83	86.5
Duque comunidad	1 544	911	59.0	317	77.3	270	75.0	111	56.1	253	59.0	60	82.2
Naguabo zona urbana (part)	493	110	22.3	23	33.3	18	31.6	13	15.7	44	27.0	23	100.0
Húcares barrio	2 091	1 327	63.5	613	80.1	433	79.2	93	47.4	309	59.7	120	93.0
Maizales barrio	2 114	1 094	51.8	374	61.1	283	68.9	81	44.0	310	52.8	75	100.0
Naguabo zona urbana (part)	174	101	58.0	47	100.0	17	100.0	-	-	36	65.5	24	100.0
Mariana barrio	1 757	780	44.4	213	51.3	143	56.5	174	59.0	206	43.8	40	83.3
Naguabo barrio-pueblo	1 717	1 205	70.2	464	87.5	339	87.6	134	51.5	299	62.9	131	85.6
Naguabo zona urbana (part)	1 717	1 205	70.2	464	87.5	339	87.6	134	51.5	299	62.9	131	85.6
Peña Pobre barrio	3 953	2 461	62.3	749	58.9	622	63.1	321	80.3	632	62.9	48	68.6
Peña Pobre comunidad	962	606	63.0	147	52.5	131	54.4	93	82.3	171	65.3	6	37.5
Río barrio	3 100	1 453	46.9	530	54.9	399	56.1	75	29.3	375	46.1	87	63.0
Naguabo zona urbana (part)	1 785	840	47.1	307	60.4	219	58.7	63	30.4	236	47.6	66	66.7
Río Blanco barrio	3 054	1 703	55.8	513	63.8	386	66.6	154	49.8	425	51.2	88	75.2
Río Blanco comunidad	1 350	571	42.3	202	56.3	176	64.5	29	24.0	118	32.8	28	68.3
Santiago y Lima barrio	672	457	68.0	80	72.7	63	67.7	72	58.5	134	67.3	10	100.0
Naranjito Municipio	29 657	16 453	55.5	5 868	62.7	4 282	61.9	1 327	49.5	4 086	53.3	656	76.4
Achiote barrio	4 323	2 499	57.8	973	66.5	694	65.2	108	34.6	598	56.0	138	94.5
Naranjito zona urbana (part)	579	346	59.8	124	65.3	83	62.4	11	24.4	84	55.6	43	100.0
Anones barrio	4 551	2 734	60.1	1 102	71.3	825	70.6	200	55.1	664	57.0	112	77.8
Cedro Abajo barrio	4 174	2 415	57.9	828	62.3	593	60.0	183	51.5	610	56.3	54	55.1
Cedro Arriba barrio	3 647	1 547	42.4	459	41.4	301	37.1	192	54.5	384	40.9	29	54.7
Guadiana barrio	3 939	2 097	53.2	729	64.1	551	64.4	162	40.5	510	47.9	63	61.2
Naranjito zona urbana (part)	97	81	83.5	15	100.0	15	100.0	40	71.4	25	75.8	9	100.0
Lomas barrio	4 130	2 452	59.4	879	66.8	658	68.3	224	55.3	598	57.2	89	78.8
Naranjito barrio-pueblo	1 116	863	77.3	250	91.2	200	92.6	125	61.0	241	80.6	61	87.1
Naranjito zona urbana (part)	1 116	863	77.3	250	91.2	200	92.6	125	61.0	241	80.6	61	87.1
Nuevo barrio	3 777	1 846	48.9	648	54.9	460	53.7	133	46.0	481	48.1	110	83.3

Table 15. **Poverty Status in 1999: 2000**—Con.

[Data based on a sample (except Tables 65-68). For information on confidentiality protection, coverage, sampling error, and nonsampling error, see Appendix G.
For location of definitions, see "How to Use This Census Report"]

Puerto Rico Municipio Municipio Subdivision Place	Population for whom poverty status is determined									Families with income in 1999 below poverty level			
		Income in 1999 below poverty level								All families		Families with female householder, no husband present, with related children under 18 years	
		All ages		Related children				Population 65 years and over					
				Under 18 years		5 to 17 years							
	Total	Number	Percent	Number	Percent	Number	Percent	Number	Percent	Number	Percent	Number	Percent
Orocovis Municipio	23 794	16 174	68.0	6 039	74.8	4 427	74.4	1 301	58.4	3 908	64.1	493	84.7
Ala de la Piedra barrio	394	262	66.5	85	72.6	63	78.8	11	29.7	59	57.8	-	-
Barros barrio	2 074	1 501	72.4	579	77.9	395	77.0	61	49.2	354	67.0	47	100.0
Bauta Abajo barrio	1 805	1 332	73.8	471	79.6	338	80.7	93	65.0	311	70.4	31	91.2
Bauta Arriba barrio	968	674	69.6	239	70.9	201	67.2	55	80.9	164	68.3	18	100.0
Bermejales barrio	487	340	69.8	105	82.0	78	80.4	49	66.2	69	63.3	-	(X)
Botijas barrio	3 788	2 207	58.3	884	68.3	638	64.4	127	33.3	516	53.2	72	84.7
Cacaos barrio	850	670	78.8	249	92.2	190	92.7	30	69.8	157	72.7	30	100.0
Collores barrio	95	78	82.1	41	100.0	35	100.0	10	50.0	14	58.3	5	100.0
Damián Abajo barrio	652	455	69.8	134	73.2	82	71.3	53	63.9	122	66.7	10	100.0
Damián Arriba barrio	929	606	65.2	151	57.4	108	63.9	76	72.4	173	66.5	26	100.0
Gato barrio	1 846	1 283	69.5	438	75.8	364	79.3	131	64.5	336	63.9	73	83.0
Mata de Cañas barrio	451	255	56.5	95	66.0	63	64.3	18	81.8	61	55.5	10	76.9
Orocovis barrio	3 300	1 958	59.3	735	69.6	499	68.8	207	53.2	471	54.8	43	55.8
Orocovis zona urbana (part)	54	32	59.3	-	(X)	-	(X)	26	100.0	11	52.4	-	(X)
Orocovis barrio-pueblo	845	583	69.0	176	80.4	123	74.1	82	57.3	146	67.3	13	72.2
Orocovis zona urbana (part)	845	583	69.0	176	80.4	123	74.1	82	57.3	146	67.3	13	72.2
Pellejas barrio	594	527	88.7	222	91.4	200	92.6	44	83.0	116	86.6	26	100.0
Sabana barrio	1 381	934	67.6	401	70.2	244	67.6	61	69.3	227	66.4	41	100.0
Saltos barrio	3 335	2 509	75.2	1 034	79.9	806	80.1	193	77.2	612	73.5	48	82.8
Patillas Municipio	20 132	10 998	54.6	3 621	60.2	2 739	60.1	1 157	50.6	2 705	50.7	520	75.4
Apeadero barrio	572	380	66.4	134	86.5	93	81.6	36	39.6	89	61.0	-	-
Bajo barrio	1 722	977	56.7	359	65.8	244	61.8	76	52.4	232	53.0	69	75.8
Lamboglia comunidad	1 157	652	56.4	267	66.6	201	65.0	45	60.8	155	53.3	46	90.2
Cacao Alto barrio	1 321	764	57.8	283	63.3	217	67.6	47	46.1	204	54.4	69	75.0
Patillas zona urbana (part)	712	501	70.4	239	74.7	181	75.1	4	40.0	128	66.3	69	79.3
Cacao Bajo barrio	1 564	928	59.3	305	66.3	234	67.2	98	50.3	220	56.1	29	82.9
Palmas comunidad (part)	259	177	68.3	65	72.2	43	79.6	13	50.0	47	70.1	10	100.0
Patillas zona urbana (part)	-	-	(X)	-	(X)	-	(X)	-	(X)	-	(X)	-	(X)
Egozcue barrio	98	62	63.3	19	100.0	19	100.0	-	-	14	46.7	-	(X)
Guardarraya barrio	2 040	840	41.2	258	46.0	184	43.7	122	38.2	207	38.5	22	66.7
Jacaboa barrio	1 245	582	46.7	206	49.6	171	49.7	73	39.2	146	46.2	28	84.8
Jagual barrio	547	240	43.9	76	50.0	76	58.9	18	32.1	65	42.2	18	100.0
Mamey barrio	2 445	1 103	45.1	354	50.1	268	51.5	121	41.4	282	41.0	84	77.8
Patillas zona urbana (part)	1 818	837	46.0	278	48.7	235	50.8	79	39.5	213	42.0	55	69.6
Marín barrio	2 201	1 589	72.2	516	75.0	342	68.3	165	73.3	381	70.0	37	77.1
Patillas zona urbana (part)	924	484	52.4	149	50.7	104	42.8	28	46.7	105	47.5	25	69.4
Mulas barrio	386	206	53.4	35	41.7	35	53.8	65	69.1	63	57.8	5	100.0
Muñoz Rivera barrio	834	562	67.4	219	78.5	200	83.7	43	82.7	125	64.4	32	100.0
Patillas barrio-pueblo	630	407	64.6	108	88.5	83	95.4	64	43.0	102	58.3	44	100.0
Patillas zona urbana (part)	630	407	64.6	108	88.5	83	95.4	64	43.0	102	58.3	44	100.0
Pollos barrio	3 398	1 589	46.8	536	48.6	415	49.2	133	56.8	391	41.9	54	49.5
Quebrada Arriba barrio	709	483	68.1	143	76.1	105	73.9	75	72.8	104	60.1	22	100.0
Ríos barrio	420	286	68.1	70	79.5	53	80.3	21	100.0	80	62.5	7	50.0
Peñuelas Municipio	26 697	15 951	59.7	6 405	70.3	4 775	69.9	953	43.4	3 711	56.1	733	78.8
Barreal barrio	412	238	57.8	74	82.2	62	87.3	5	13.9	49	47.1	-	(X)
Coto barrio	1 196	511	42.7	167	48.4	97	41.6	42	33.9	121	38.8	15	75.0
Peñuelas zona urbana (part)	852	366	43.0	136	55.1	71	47.0	23	24.7	91	38.9	4	44.4
Cuebas barrio	586	376	64.2	138	77.5	125	91.2	42	84.0	91	66.4	5	100.0
Encarnación barrio	1 348	653	48.4	293	75.3	238	77.3	29	16.2	127	41.2	29	87.9
Tallaboa comunidad	1 153	584	50.7	262	80.6	218	83.5	29	20.7	111	45.9	25	86.2
Jaguas barrio	2 517	1 332	52.9	552	62.7	399	65.7	91	65.0	294	47.7	92	62.2
Peñuelas zona urbana (part)	1 479	652	44.1	324	55.9	228	57.0	32	64.0	142	39.0	55	57.3
Macaná barrio	899	453	50.4	159	62.6	132	60.6	35	53.8	117	49.2	17	81.0
Peñuelas barrio-pueblo	1 653	1 001	60.6	350	76.9	264	75.0	89	33.8	251	56.8	52	91.2
Peñuelas zona urbana (part)	1 653	1 001	60.6	350	76.9	264	75.0	89	33.8	251	56.8	52	91.2
Quebrada Ceiba barrio	5 385	3 665	68.1	1 464	77.3	1 068	75.7	182	55.7	868	66.7	176	84.6
Peñuelas zona urbana (part)	2 680	1 814	67.7	741	77.1	564	73.6	96	64.9	428	67.4	95	88.0
Tallaboa Alta comunidad (part)	1 160	760	65.5	290	75.9	189	85.1	18	34.0	179	63.5	50	72.5
Rucio barrio	1 068	654	61.2	290	68.4	181	61.6	15	13.5	137	53.7	18	100.0
Santo Domingo barrio	6 717	3 948	58.8	1 602	66.8	1 216	66.6	211	40.6	923	55.8	201	72.0
Santo Domingo comunidad	3 746	2 509	67.0	968	74.5	736	74.0	142	46.4	575	65.0	97	82.2
Tallaboa Alta barrio	3 919	2 622	66.9	1 139	74.3	845	74.3	154	57.0	614	62.6	99	93.4
Tallaboa Alta comunidad (part)	1 104	847	76.7	350	94.1	248	98.0	98	64.1	204	67.5	26	100.0
Tallaboa Poniente barrio	725	449	61.9	177	77.0	148	73.6	30	48.4	108	57.4	29	100.0
Tallaboa Saliente barrio	272	49	18.0	-	-	-	-	28	58.3	11	14.9	-	-
Ponce Municipio	181 779	95 016	52.3	35 221	65.2	25 710	64.7	8 841	41.9	22 792	47.9	6 484	76.1
Anón barrio	1 717	1 138	66.3	527	76.0	424	77.1	53	63.1	261	64.4	46	100.0
Bucaná barrio	4 004	898	22.4	319	29.8	229	29.4	68	24.5	211	19.0	39	26.0
Ponce zona urbana (part)	4 004	898	22.4	319	29.8	229	29.4	68	24.5	211	19.0	39	26.0
Canas barrio	31 859	17 505	54.9	7 065	66.9	5 263	66.0	1 074	49.7	4 244	51.5	1 071	78.7
Ponce zona urbana (part)	28 737	15 667	54.5	6 326	66.7	4 724	65.9	950	49.3	3 830	51.1	960	77.6
Canas Urbano barrio	21 363	9 173	42.9	3 237	58.1	2 475	58.2	1 203	32.8	2 159	37.8	711	69.6
Ponce zona urbana (part)	21 363	9 173	42.9	3 237	58.1	2 475	58.2	1 203	32.8	2 159	37.8	711	69.6
Capitanejo barrio	1 331	813	61.1	209	56.3	143	53.4	97	57.7	195	57.5	42	91.3
Capitanejo comunidad (part)	525	311	59.2	65	43.6	49	46.7	45	91.8	75	54.7	11	73.3
Cerrillos barrio	4 278	1 710	40.0	685	48.7	546	48.1	84	29.7	402	36.3	107	82.3
Ponce zona urbana (part)	3 022	796	26.3	315	31.5	243	30.6	54	27.8	168	21.6	49	68.1
Coto Laurel barrio	5 246	2 531	48.2	738	52.5	578	54.6	308	56.8	632	46.6	122	62.6
Coto Laurel comunidad	3 734	1 804	48.3	512	54.4	388	57.5	218	54.8	435	45.5	95	61.3
Ponce zona urbana (part)	360	-	-	-	-	-	-	-	-	-	-	-	(X)
Cuarto barrio	2 727	1 552	56.9	344	64.1	280	70.7	360	55.7	377	52.4	100	80.6
Ponce zona urbana (part)	2 727	1 552	56.9	344	64.1	280	70.7	360	55.7	377	52.4	100	80.6
Guaraguao barrio	1 015	692	68.2	263	80.2	167	73.6	29	34.5	182	67.4	41	78.8
Machuelo Abajo barrio	13 280	7 023	52.9	2 664	69.4	1 961	68.5	718	35.5	1 679	46.6	607	74.5
Ponce zona urbana (part)	13 280	7 023	52.9	2 664	69.4	1 961	68.5	718	35.5	1 679	46.6	607	74.5

Table 15. **Poverty Status in 1999: 2000**—Con.

[Data based on a sample (except Tables 65-68). For information on confidentiality protection, coverage, sampling error, and nonsampling error, see Appendix G.
For location of definitions, see "How to Use This Census Report"]

Puerto Rico **Municipio** **Municipio Subdivision** **Place**	Population for whom poverty status is determined									Families with income in 1999 below poverty level			
		Income in 1999 below poverty level								All families		Families with female householder, no husband present, with related children under 18 years	
		All ages		Related children				Population 65 years and over					
				Under 18 years		5 to 17 years							
	Total	Number	Percent	Number	Percent	Number	Percent	Number	Percent	Number	Percent	Number	Percent
Ponce Municipio—Con.													
Machuelo Arriba barrio	13 853	6 301	45.5	2 427	61.9	1 720	58.2	559	37.1	1 546	41.6	378	69.0
Ponce zona urbana (part)	9 043	3 120	34.5	1 127	48.4	784	44.2	347	30.8	792	31.8	277	69.4
Magueyes barrio	6 125	2 791	45.6	902	55.7	685	60.0	345	56.4	721	41.3	133	84.7
Ponce zona urbana (part)	5 486	2 372	43.2	777	53.1	576	56.9	292	55.6	617	39.4	128	84.2
Magueyes Urbano barrio	1 322	313	23.7	74	23.0	60	27.0	66	33.5	58	18.1	6	24.0
Ponce zona urbana (part)	1 322	313	23.7	74	23.0	60	27.0	66	33.5	58	18.1	6	24.0
Maragüez barrio	734	464	63.2	176	78.2	137	81.1	17	37.8	93	58.1	5	100.0
Marueño barrio	1 502	803	53.5	315	70.6	259	73.8	41	26.8	205	52.4	40	100.0
Marueño comunidad	926	487	52.6	208	67.8	174	71.3	15	29.4	119	52.9	22	100.0
Ponce zona urbana (part)	12	-	-	-	(X)	-	(X)	-	(X)	-	-	-	(X)
Monte Llano barrio	353	100	28.3	11	16.7	7	16.3	3	13.6	34	36.6	-	(X)
Playa barrio	16 843	8 722	51.8	3 109	62.4	2 306	63.5	726	40.9	2 070	47.3	601	75.9
Ponce zona urbana (part)	16 843	8 722	51.8	3 109	62.4	2 306	63.5	726	40.9	2 070	47.3	601	75.9
Portugués barrio	4 920	3 861	78.5	1 790	82.7	1 282	82.3	167	71.4	873	77.9	345	88.0
Ponce zona urbana (part)	2 759	2 044	74.1	982	78.2	680	77.9	102	77.3	433	72.7	181	83.0
Portugués Urbano barrio	5 788	3 705	64.0	1 588	78.0	1 076	76.8	169	38.9	843	58.7	198	71.2
Ponce zona urbana (part)	5 788	3 705	64.0	1 588	78.0	1 076	76.8	169	38.9	843	58.7	198	71.2
Primero barrio	3 422	2 248	65.7	760	87.2	585	87.2	354	47.1	520	60.0	258	89.9
Ponce zona urbana (part)	3 422	2 248	65.7	760	87.2	585	87.2	354	47.1	520	60.0	258	89.9
Quebrada Limón barrio	806	414	51.4	149	67.7	79	62.7	60	55.6	97	44.1	13	100.0
Ponce zona urbana (part)	201	140	69.7	60	80.0	38	82.6	13	41.9	38	63.3	7	100.0
Quinto barrio	703	391	55.6	93	71.5	68	81.9	119	60.1	109	61.9	35	100.0
Ponce zona urbana (part)	703	391	55.6	93	71.5	68	81.9	119	60.1	109	61.9	35	100.0
Real barrio	3 135	1 714	54.7	671	63.5	480	60.2	93	47.0	402	49.6	83	76.1
Sabanetas barrio	6 195	2 965	47.9	1 068	58.9	758	58.2	303	38.4	721	43.9	249	74.6
Ponce zona urbana (part)	6 130	2 930	47.8	1 055	58.6	752	58.0	299	38.0	712	44.0	249	74.6
San Antón barrio	11 262	5 084	45.1	2 000	61.8	1 359	59.2	459	27.3	1 285	41.2	476	73.1
Ponce zona urbana (part)	11 262	5 084	45.1	2 000	61.8	1 359	59.2	459	27.3	1 285	41.2	476	73.1
San Patricio barrio	499	326	65.3	84	64.6	43	72.9	42	68.9	86	63.2	-	(X)
Segundo barrio	9 744	6 673	68.5	2 134	81.5	1 436	82.6	769	54.7	1 601	63.8	478	85.4
Ponce zona urbana (part)	9 744	6 673	68.5	2 134	81.5	1 436	82.6	769	54.7	1 601	63.8	478	85.4
Sexto barrio	4 766	3 520	73.9	1 229	82.8	876	80.0	375	57.5	848	71.2	213	88.0
Ponce zona urbana (part)	4 766	3 520	73.9	1 229	82.8	876	80.0	375	57.5	848	71.2	213	88.0
Tercero barrio	875	667	76.2	325	95.0	230	100.0	42	56.8	138	76.7	53	100.0
Ponce zona urbana (part)	875	667	76.2	325	95.0	230	100.0	42	56.8	138	76.7	53	100.0
Tibes barrio	802	366	45.6	95	56.5	82	64.6	44	57.1	77	38.5	5	100.0
Ponce zona urbana (part)	31	-	-	-	-	-	-	-	(X)	-	-	-	(X)
Vayas barrio	1 310	553	42.2	170	47.5	116	47.5	94	47.0	123	37.7	29	55.8
Ponce zona urbana (part)	562	88	15.7	33	18.0	33	24.3	4	15.4	28	18.2	-	-
Quebradillas Municipio	25 365	14 056	55.4	4 793	63.8	3 589	65.5	1 187	47.2	3 525	51.2	561	72.6
Cacao barrio	5 915	3 087	52.2	1 035	57.2	734	55.9	254	46.1	790	48.2	133	63.9
Quebradillas zona urbana (part)	1 758	944	53.7	311	58.0	182	54.3	113	52.8	223	44.6	69	67.6
San Antonio comunidad	1 214	793	65.3	275	66.9	204	69.6	50	66.7	211	66.4	39	88.6
Charcas barrio	482	428	88.8	187	97.9	105	96.3	5	35.7	95	81.9	21	100.0
Cocos barrio	4 462	1 984	44.5	629	50.4	510	55.4	136	31.2	526	42.4	79	61.2
Guajataca barrio	1 521	1 252	82.3	457	92.9	297	95.8	75	56.4	327	80.9	32	100.0
Quebradillas barrio-pueblo	1 307	504	38.6	122	56.0	93	58.5	73	23.4	142	37.8	46	82.1
Quebradillas zona urbana (part)	1 307	504	38.6	122	56.0	93	58.5	73	23.4	142	37.8	46	82.1
San Antonio barrio	5 206	3 433	65.9	1 163	75.5	921	80.3	302	67.0	838	60.5	106	77.9
Cacao comunidad	1 963	1 457	74.2	502	83.7	407	87.0	108	82.4	337	68.5	58	85.3
San José barrio	2 617	1 368	52.3	470	58.0	369	57.9	139	53.3	333	47.7	61	84.7
Terranova barrio	3 855	2 000	51.9	730	60.9	560	63.2	203	56.7	474	46.4	83	69.7
Quebradillas zona urbana (part)	2 136	1 239	58.0	485	71.0	367	73.0	111	66.1	287	49.9	55	60.4
Rincón Municipio	14 735	8 301	56.3	2 469	64.8	1 751	63.9	1 005	55.8	2 147	52.9	339	75.2
Atalaya barrio	789	560	71.0	156	80.4	102	77.9	65	55.6	151	69.6	15	100.0
Barrero barrio	963	496	51.5	136	57.4	84	50.0	56	56.6	107	46.9	10	66.7
Calvache barrio	2 060	1 148	55.7	339	59.2	271	63.9	136	60.7	289	51.4	45	77.6
Stella comunidad (part)	298	168	56.4	68	67.3	42	67.7	-	-	34	43.0	12	100.0
Cruces barrio	1 231	686	55.7	205	60.3	103	51.8	122	86.5	177	52.8	19	100.0
Ensenada barrio	1 358	458	33.7	155	53.1	119	54.8	49	19.8	103	26.7	21	75.0
Rincón zona urbana (part)	378	83	22.0	6	10.9	6	14.0	17	16.7	15	12.4	3	100.0
Jagüey barrio	875	600	68.6	143	75.3	101	71.6	64	66.0	175	67.3	15	100.0
Pueblo barrio	3 604	2 049	56.9	674	65.7	478	63.6	180	49.3	531	52.8	114	78.6
Rincón zona urbana (part)	52	-	-	-	-	-	-	-	(X)	-	-	-	(X)
Stella comunidad (part)	1 052	596	56.7	178	72.4	123	72.4	53	44.5	147	51.9	41	77.4
Puntas barrio	1 642	1 036	63.1	305	77.8	274	85.9	184	73.6	286	61.1	53	69.7
Rincón barrio-pueblo	1 011	624	61.7	154	61.1	92	53.8	80	50.3	150	58.8	31	51.7
Rincón zona urbana (part)	1 011	624	61.7	154	61.1	92	53.8	80	50.3	150	58.8	31	51.7
Río Grande barrio	1 202	644	53.6	202	64.1	127	57.7	69	67.0	178	52.4	16	80.0
Río Grande Municipio	51 738	24 130	46.6	8 424	54.4	6 146	54.9	2 392	51.1	5 955	43.2	1 435	70.5
Ciénaga Alta barrio	4 841	2 653	54.8	879	60.2	672	62.3	257	56.0	674	52.9	113	81.3
Ciénaga Baja barrio	17 990	8 676	48.2	3 275	62.1	2 482	63.7	689	46.3	2 158	44.6	618	74.0
La Dolores comunidad	3 507	2 072	59.1	744	78.1	595	78.4	225	52.1	501	52.2	91	73.4
Río Grande zona urbana (part)	10 206	4 185	41.0	1 552	54.9	1 184	55.7	340	44.5	1 043	38.1	329	67.8
Guzmán Abajo barrio	6 534	3 146	48.1	1 080	56.8	806	56.4	371	55.0	760	43.7	109	56.8
Bartolo comunidad	1 256	622	49.5	212	59.4	150	55.4	89	77.4	172	48.7	16	55.2
Río Grande zona urbana (part)	503	336	66.8	134	83.8	111	81.0	37	62.7	76	61.3	35	77.8
Guzmán Arriba barrio	849	396	46.6	106	47.3	75	48.4	30	69.8	106	42.7	5	29.4
Herreras barrio	830	423	51.0	134	50.8	96	51.1	44	42.3	95	49.0	26	66.7
Río Grande zona urbana (part)	777	423	54.4	134	57.3	96	58.5	44	42.3	95	51.6	26	66.7
Jiménez barrio	2 786	1 017	36.5	237	34.3	163	32.5	181	57.8	228	31.6	33	56.9
Mameyes II barrio	2 786	1 255	45.0	323	47.0	215	43.5	231	60.3	320	42.0	52	73.2
Palmer comunidad (part)	1 042	558	53.6	115	53.5	86	53.8	141	63.5	138	47.9	17	53.1
Río Grande barrio-pueblo	1 919	893	46.5	249	56.5	123	46.6	184	48.4	248	45.1	101	82.1
Río Grande zona urbana (part)	1 919	893	46.5	249	56.5	123	46.6	184	48.4	248	45.1	101	82.1

Table 15. **Poverty Status in 1999: 2000**—Con.

[Data based on a sample (except Tables 65-68). For information on confidentiality protection, coverage, sampling error, and nonsampling error, see Appendix G.
For location of definitions, see "How to Use This Census Report"]

Puerto Rico Municipio Municipio Subdivision Place	Population for whom poverty status is determined									Families with income in 1999 below poverty level			
		Income in 1999 below poverty level								All families		Families with female householder, no husband present, with related children under 18 years	
		All ages		Related children				Population 65 years and over					
				Under 18 years		5 to 17 years							
	Total	Number	Percent	Number	Percent	Number	Percent	Number	Percent	Number	Percent	Number	Percent
Río Grande Municipio—Con.													
Zarzal barrio	13 203	5 671	43.0	2 141	47.1	1 514	47.4	405	48.3	1 366	39.4	378	67.4
Hato Candal comunidad	2 441	1 633	66.9	642	79.7	428	79.3	112	47.5	378	63.9	134	100.0
Palmer comunidad (part)	102	84	82.4	36	100.0	36	100.0	9	33.3	19	67.9	-	(X)
Sabana Grande Municipio	25 874	13 457	52.0	4 435	60.9	3 072	59.8	1 555	52.4	3 360	47.8	686	73.1
Machuchal barrio	4 832	2 643	54.7	922	66.7	677	66.9	290	49.7	649	50.7	124	74.7
Liborio Negrón Torres comunidad	1 334	789	59.1	242	69.5	190	72.2	87	49.4	203	56.2	52	86.7
Sabana Grande zona urbana (part)	481	102	21.2	-	-	-	-	51	44.3	16	13.6	-	-
Rayo barrio	2 637	1 553	58.9	504	72.0	344	72.0	169	60.4	367	52.7	69	78.4
Sabana Grande zona urbana (part)	49	27	55.1	5	100.0	5	100.0	9	100.0	5	29.4	5	100.0
Rincón barrio	3 957	2 145	54.2	669	62.0	406	54.0	342	56.8	540	50.1	114	87.7
Sabana Grande zona urbana (part)	886	505	57.0	128	74.9	62	59.0	126	55.3	115	47.5	10	100.0
Sabana Grande barrio-pueblo	1 819	1 014	55.7	386	76.6	267	75.9	144	39.8	273	53.0	115	78.2
Sabana Grande zona urbana (part)	1 819	1 014	55.7	386	76.6	267	75.9	144	39.8	273	53.0	115	78.2
Santana barrio	7 665	3 125	40.8	946	43.4	688	43.7	308	46.6	781	36.7	141	54.2
Sabana Grande zona urbana (part)	5 664	2 110	37.3	645	39.0	455	38.1	205	45.8	537	34.4	115	53.2
Susúa barrio	2 857	1 691	59.2	551	71.8	397	73.0	175	59.7	437	55.0	78	91.8
Lluveras comunidad	2 042	1 275	62.4	437	74.8	326	74.6	98	55.4	335	58.8	63	90.0
Tabonuco barrio	355	227	63.9	76	70.4	45	63.4	24	58.5	52	68.4	7	100.0
Torre barrio	1 752	1 059	60.4	381	67.2	248	69.9	103	69.6	261	56.3	38	69.1
Salinas Municipio	31 067	18 095	58.2	6 628	67.6	4 705	66.9	1 587	51.2	4 484	54.9	1 242	76.1
Aguirre barrio	12 309	6 983	56.7	2 661	65.9	1 968	67.3	545	50.7	1 710	52.7	436	71.4
Central Aguirre comunidad	1 709	981	57.4	385	66.7	298	65.1	50	28.1	237	53.3	68	81.0
Coco comunidad (part)	-	-	(X)	-	(X)	-	(X)	-	(X)	-	(X)	-	(X)
Coquí comunidad	3 584	2 235	62.4	931	76.1	718	80.3	128	42.0	524	55.9	151	86.3
Playita comunidad	757	398	52.6	98	56.0	68	56.2	26	55.3	99	52.9	10	58.8
Salinas zona urbana (part)	1 815	872	48.0	262	44.8	217	47.1	56	52.3	247	49.0	63	55.3
Lapa barrio	9 779	5 929	60.6	2 185	68.7	1 512	65.9	442	52.6	1 489	58.6	426	82.7
Coco comunidad (part)	5 830	3 629	62.2	1 385	70.1	948	67.2	205	52.3	916	59.4	292	84.1
Salinas zona urbana (part)	-	-	(X)	-	(X)	-	(X)	-	(X)	-	(X)	-	(X)
Vázquez comunidad (part)	2 340	1 445	61.8	502	69.8	333	66.3	157	58.6	350	60.1	68	78.2
Palmas barrio	486	298	61.3	111	70.7	30	53.6	38	66.7	73	58.4	27	77.1
Vázquez comunidad (part)	87	32	36.8	10	41.7	3	17.6	-	-	10	43.5	4	100.0
Quebrada Yeguas barrio	1 498	801	53.5	285	58.9	204	53.0	59	62.8	207	51.8	50	80.6
La Plena comunidad	951	566	59.5	173	62.2	116	56.0	33	55.0	139	54.5	32	82.1
Río Jueyes barrio	3 833	2 240	58.4	839	69.7	586	70.2	251	52.7	541	54.6	163	71.5
Las Ochenta comunidad	1 141	841	73.7	370	87.5	228	90.5	69	62.2	188	69.9	49	96.1
Salinas zona urbana (part)	1 164	430	36.9	182	45.6	147	47.7	42	32.3	102	33.1	58	64.4
Salinas barrio-pueblo	3 162	1 844	58.3	547	73.5	405	75.1	252	45.6	464	54.1	140	77.3
Salinas zona urbana (part)	3 162	1 844	58.3	547	73.5	405	75.1	252	45.6	464	54.1	140	77.3
San Germán Municipio	36 554	18 134	49.6	5 892	62.0	4 496	63.9	2 094	43.4	4 484	44.9	919	68.0
Ancones barrio	1 675	757	45.2	243	62.3	181	63.1	107	38.9	197	40.0	53	80.3
San Germán zona urbana (part)	1 189	444	37.3	143	50.5	95	49.0	62	35.2	120	34.7	34	72.3
Caín Alto barrio	3 156	1 825	57.8	639	67.3	478	68.6	204	54.3	444	54.1	83	82.2
Caín Bajo barrio	1 029	502	48.8	122	48.0	91	46.7	80	66.7	145	50.3	13	100.0
Cotuí barrio	823	480	58.3	149	76.0	125	81.7	29	39.7	121	53.5	40	88.9
Duey Alto barrio	1 507	843	55.9	306	66.7	235	72.5	59	52.2	209	50.9	12	40.0
Duey Bajo barrio	1 029	410	39.8	158	52.8	114	51.1	29	26.9	94	32.8	8	100.0
Guamá barrio	2 101	977	46.5	338	59.7	267	62.7	77	35.3	269	43.5	68	65.4
San Germán zona urbana (part)	772	425	55.1	203	75.7	162	76.8	-	-	135	56.5	65	80.2
Hoconuco Alto barrio	690	494	71.6	153	97.5	104	100.0	38	55.1	128	68.1	10	100.0
Hoconuco Bajo barrio	1 541	734	47.6	252	60.1	227	61.5	44	24.7	170	42.3	12	35.3
Maresúa barrio	1 255	538	42.9	169	48.0	132	44.6	64	40.8	116	35.0	34	77.3
San Germán zona urbana (part)	260	181	69.6	59	74.7	48	70.6	28	62.2	41	61.2	6	54.5
Minillas barrio	3 352	1 351	40.3	351	46.5	274	51.2	215	54.2	358	38.7	46	48.9
Retiro barrio	7 549	3 655	48.4	1 353	62.7	1 044	66.0	349	34.8	898	43.4	238	64.5
San Germán zona urbana (part)	4 280	1 942	45.4	727	60.2	552	65.5	176	29.8	488	41.1	153	64.8
Rosario Alto barrio	918	514	56.0	156	60.2	125	65.4	37	49.3	131	54.4	17	77.3
Rosario Bajo barrio	1 706	772	45.3	261	60.0	189	68.0	83	33.3	233	43.2	86	77.5
Rosario Peñón barrio	607	317	52.2	94	59.5	67	53.6	38	88.4	65	49.6	5	29.4
Sabana Eneas barrio	2 158	1 487	68.9	514	79.7	382	82.5	128	58.4	348	63.7	71	78.9
Sabana Eneas comunidad	1 809	1 346	74.4	498	86.5	366	90.6	107	62.9	309	69.4	66	77.6
Sabana Grande Abajo barrio	2 005	595	29.7	150	39.2	109	38.1	85	28.1	155	27.0	9	24.3
San Germán zona urbana (part)	1 741	468	26.9	121	35.6	92	36.1	80	31.5	115	22.8	9	24.3
San Germán barrio-pueblo	3 322	1 798	54.1	459	71.6	327	68.0	421	51.2	373	43.7	107	71.3
San Germán zona urbana (part)	3 250	1 766	54.3	459	71.6	327	68.0	421	51.3	369	44.1	107	71.3
Tuna barrio	131	85	64.9	25	100.0	25	100.0	7	31.8	30	69.8	7	100.0
San Juan Municipio	425 471	173 528	40.8	58 965	55.9	42 122	55.5	20 202	32.7	41 529	37.0	17 235	69.8
Caimito barrio	20 534	5 962	29.0	1 843	35.1	1 431	37.4	767	35.0	1 508	26.7	359	49.2
San Juan zona urbana (part)	14 786	3 654	24.7	1 137	31.1	931	34.3	444	26.4	929	22.6	248	47.7
Cupey barrio	36 518	10 401	28.5	3 901	37.9	2 721	36.8	1 009	27.9	2 638	25.9	1 061	60.4
San Juan zona urbana (part)	32 657	8 947	27.4	3 477	37.9	2 444	37.3	781	24.4	2 228	24.5	952	59.5
El Cinco barrio	7 050	1 033	14.7	228	19.2	178	20.0	189	12.3	192	10.0	88	38.3
San Juan zona urbana (part)	7 050	1 033	14.7	228	19.2	178	20.0	189	12.3	192	10.0	88	38.3
Gobernador Piñero barrio	46 312	17 030	36.8	5 398	53.0	3 880	53.0	2 658	29.0	4 219	33.5	1 656	65.6
San Juan zona urbana (part)	46 312	17 030	36.8	5 398	53.0	3 880	53.0	2 658	29.0	4 219	33.5	1 656	65.6
Hato Rey Central barrio	20 733	10 541	50.8	3 432	70.0	2 413	68.7	1 377	46.4	2 555	47.9	983	71.5
San Juan zona urbana (part)	20 733	10 541	50.8	3 432	70.0	2 413	68.7	1 377	46.4	2 555	47.9	983	71.5
Hato Rey Norte barrio	16 446	5 496	33.4	1 906	54.1	1 307	53.2	854	27.1	1 172	27.9	642	61.2
San Juan zona urbana (part)	16 446	5 496	33.4	1 906	54.1	1 307	53.2	854	27.1	1 172	27.9	642	61.2
Hato Rey Sur barrio	10 173	3 669	36.1	364	30.3	182	24.5	354	18.7	495	23.1	152	47.1
San Juan zona urbana (part)	10 173	3 669	36.1	364	30.3	182	24.5	354	18.7	495	23.1	152	47.1
Monacillo barrio	12 342	3 307	26.8	1 401	44.8	1 020	42.7	259	15.1	765	22.6	399	70.0
San Juan zona urbana (part)	12 342	3 307	26.8	1 401	44.8	1 020	42.7	259	15.1	765	22.6	399	70.0
Monacillo Urbano barrio	26 044	8 475	32.5	3 322	48.2	2 326	46.8	654	17.8	2 258	30.7	1 135	65.0

Table 15. **Poverty Status in 1999: 2000**—Con.

[Data based on a sample (except Tables 65-68). For information on confidentiality protection, coverage, sampling error, and nonsampling error, see Appendix G.
For location of definitions, see "How to Use This Census Report"]

Puerto Rico **Municipio** **Municipio Subdivision** **Place**	Population for whom poverty status is determined									Families with income in 1999 below poverty level			
		Income in 1999 below poverty level								All families		Families with female householder, no husband present, with related children under 18 years	
		All ages		Related children				Population 65 years and over					
				Under 18 years		5 to 17 years							
	Total	Number	Percent	Number	Percent	Number	Percent	Number	Percent	Number	Percent	Number	Percent
San Juan Municipio—Con.													
Monacillo Urbano barrio—Con.													
San Juan zona urbana (part)	26 044	8 475	32.5	3 322	48.2	2 326	46.8	654	17.8	2 258	30.7	1 135	65.0
Oriente barrio	34 565	20 026	57.9	7 195	72.1	5 228	71.2	1 859	44.8	4 906	54.1	2 099	79.1
San Juan zona urbana (part)	34 565	20 026	57.9	7 195	72.1	5 228	71.2	1 859	44.8	4 906	54.1	2 099	79.1
Pueblo barrio	9 225	4 308	46.7	1 397	60.9	1 048	62.0	478	46.2	973	41.4	400	73.5
San Juan zona urbana (part)	9 225	4 308	46.7	1 397	60.9	1 048	62.0	478	46.2	973	41.4	400	73.5
Quebrada Arenas barrio	2 727	1 238	45.4	392	56.7	257	48.8	146	42.1	302	40.3	39	52.0
Sabana Llana Norte barrio	32 016	15 166	47.4	5 700	62.0	4 011	62.0	1 652	34.6	3 710	42.9	1 645	73.6
San Juan zona urbana (part)	32 016	15 166	47.4	5 700	62.0	4 011	62.0	1 652	34.6	3 710	42.9	1 645	73.6
Sabana Llana Sur barrio	42 962	14 743	34.3	5 660	49.5	4 078	49.6	1 461	28.4	3 561	30.9	1 569	64.4
San Juan zona urbana (part)	42 962	14 743	34.3	5 660	49.5	4 078	49.6	1 461	28.4	3 561	30.9	1 569	64.4
San Juan Antiguo barrio	7 705	4 153	53.9	1 191	65.3	776	62.5	510	48.8	932	50.8	391	76.8
San Juan zona urbana (part)	7 705	4 153	53.9	1 191	65.3	776	62.5	510	48.8	932	50.8	391	76.8
Santurce barrio	93 753	45 712	48.8	14 967	68.3	10 795	68.6	5 532	38.5	10 785	45.7	4 520	78.1
San Juan zona urbana (part)	93 753	45 712	48.8	14 967	68.3	10 795	68.6	5 532	38.5	10 785	45.7	4 520	78.1
Tortugo barrio	4 348	1 478	34.0	481	37.8	337	36.0	211	50.2	383	32.7	76	57.6
San Juan zona urbana (part)	4 348	1 478	34.0	481	37.8	337	36.0	211	50.2	383	32.7	76	57.6
Universidad barrio	2 018	790	39.1	187	55.7	134	59.3	232	43.9	175	31.7	21	63.6
San Juan zona urbana (part)	2 018	790	39.1	187	55.7	134	59.3	232	43.9	175	31.7	21	63.6
San Lorenzo Municipio	40 789	22 075	54.1	7 331	61.0	5 482	62.2	2 354	59.2	5 515	51.2	1 084	71.7
Cayaguas barrio	1 396	757	54.2	243	57.7	211	59.6	89	68.5	186	52.8	29	82.9
Cerro Gordo barrio	4 400	1 843	41.9	532	46.0	393	48.1	225	54.9	506	41.8	64	58.2
San Lorenzo zona urbana (part)	1 378	450	32.7	120	32.3	74	31.1	57	39.3	125	31.7	27	64.3
Espino barrio	3 406	2 299	67.5	667	68.9	533	74.0	320	76.6	581	66.2	74	73.3
Florida barrio	5 712	2 652	46.4	866	52.0	624	52.3	294	64.6	683	44.3	150	67.6
San Lorenzo zona urbana (part)	-	-	(X)	-	(X)	-	(X)	-	(X)	-	(X)	-	(X)
Hato barrio	7 022	3 779	53.8	1 302	62.1	958	63.8	403	56.1	938	50.7	263	71.3
San Lorenzo zona urbana (part)	4 110	2 286	55.6	854	65.0	639	67.4	234	54.9	576	51.7	187	71.1
Jagual barrio	4 162	2 530	60.8	964	72.4	739	74.1	136	48.1	575	55.7	142	86.6
Jagual comunidad	1 465	996	68.0	386	76.9	272	75.1	38	48.7	212	60.9	63	85.1
Quebrada barrio	2 234	1 116	50.0	364	57.1	260	55.3	70	55.1	289	48.6	23	100.0
San Lorenzo zona urbana (part)	-	-	(X)	-	(X)	-	(X)	-	(X)	-	(X)	-	(X)
Quebrada Arenas barrio	2 751	1 886	68.6	685	76.5	531	79.3	127	59.9	454	64.0	32	68.1
Quebrada Honda barrio	2 307	1 289	55.9	426	62.1	294	60.2	117	47.6	338	55.0	47	72.3
Quemados barrio	4 834	2 527	52.3	880	60.5	671	60.9	236	53.2	624	47.9	163	71.5
San Lorenzo zona urbana (part)	871	487	55.9	172	83.1	133	88.7	39	32.0	123	47.1	43	72.9
San Lorenzo barrio-pueblo	2 565	1 397	54.5	402	56.1	268	53.8	337	63.0	341	50.1	97	66.0
San Lorenzo zona urbana (part)	2 565	1 397	54.5	402	56.1	268	53.8	337	63.0	341	50.1	97	66.0
San Sebastián Municipio	44 010	25 308	57.5	7 875	64.8	5 848	65.4	3 081	56.2	6 670	54.3	934	74.2
Aibonito barrio	2 127	1 391	65.4	432	66.6	315	64.9	104	49.8	376	64.5	11	52.4
Alto Sano barrio	1 497	859	57.4	244	66.3	175	61.6	94	86.2	227	55.8	19	100.0
Bahomamey barrio	2 800	1 830	65.4	726	83.2	536	84.3	185	37.8	435	60.1	150	89.3
San Sebastián zona urbana (part)	2 800	1 830	65.4	726	83.2	536	84.3	185	37.8	435	60.1	150	89.3
Calabazas barrio	2 454	1 496	61.0	441	66.8	310	69.5	146	60.8	396	57.2	50	87.7
Cibao barrio	1 150	721	62.7	248	72.5	197	85.7	84	56.0	194	58.6	30	75.0
Cidral barrio	540	428	79.3	176	91.2	149	93.7	48	53.3	95	78.5	36	100.0
Culebrinas barrio	3 908	2 616	66.9	762	73.8	576	76.7	245	65.3	669	60.8	81	73.6
San Sebastián zona urbana (part)	2 428	1 688	69.5	521	76.2	399	78.7	119	63.3	415	63.8	65	85.5
Eneas barrio	778	359	46.1	74	49.3	63	51.6	99	91.7	104	43.7	-	-
Guacio barrio	702	486	69.2	165	75.3	152	82.2	40	100.0	120	65.9	25	100.0
Guajataca barrio	747	319	42.7	95	39.3	88	48.4	52	67.5	109	51.2	12	70.6
Guatemala barrio	2 889	1 389	48.1	377	57.0	279	57.6	207	51.0	352	44.0	25	42.4
San Sebastián zona urbana (part)	1 519	704	46.3	194	54.0	160	59.9	104	47.5	161	37.7	3	13.6
Hato Arriba barrio	1 957	1 074	54.9	326	65.2	251	64.9	144	66.1	299	51.7	69	85.2
Hato Arriba comunidad	721	479	66.4	127	76.5	92	78.6	80	69.6	136	63.6	55	100.0
Hoya Mala barrio	3 612	2 066	57.2	593	62.1	475	62.9	331	68.1	567	56.0	25	49.0
Juncal barrio	2 009	1 234	61.4	388	67.1	260	62.1	133	67.9	331	60.4	36	87.8
Juncal comunidad	1 147	735	64.1	231	69.8	144	60.5	97	73.5	210	64.2	23	82.1
Magos barrio	252	123	48.8	28	71.8	22	66.7	9	23.1	23	36.5	6	100.0
Mirabales barrio	586	374	63.8	114	80.3	103	87.3	46	45.1	107	61.1	4	100.0
Perchas 1 barrio	1 104	664	60.1	249	65.0	168	62.0	59	64.1	177	58.4	40	80.0
Perchas 2 barrio	990	798	80.6	311	87.6	233	89.6	58	72.5	200	77.8	9	100.0
Piedras Blancas barrio	2 532	1 138	44.9	382	55.7	253	56.0	184	39.9	315	41.4	85	76.6
San Sebastián zona urbana (part)	1 521	691	45.4	256	61.0	161	65.7	84	34.3	180	38.9	59	73.8
Pozas barrio	3 593	1 468	40.9	492	49.6	377	50.4	216	47.4	388	37.4	79	68.1
San Sebastián zona urbana (part)	1 442	383	26.6	70	24.1	61	26.3	120	44.1	118	26.6	20	45.5
Robles barrio	1 630	904	55.5	276	57.7	149	47.2	92	54.8	222	50.6	25	56.8
Salto barrio	2 902	1 377	47.5	359	43.6	274	46.1	175	52.7	404	48.0	42	48.8
San Sebastián barrio-pueblo	1 859	1 369	73.6	403	87.2	322	84.5	229	55.3	319	66.3	50	84.7
San Sebastián zona urbana (part)	1 859	1 369	73.6	403	87.2	322	84.5	229	55.3	319	66.3	50	84.7
Sonador barrio	1 392	825	59.3	214	56.8	121	49.0	101	71.1	241	59.7	25	89.3
Santa Isabel Municipio	21 609	12 395	57.4	4 682	65.8	3 315	65.9	976	48.3	2 984	53.6	856	75.6
Boca Velázquez barrio	2 290	1 623	70.9	683	79.5	509	79.8	105	65.6	393	67.0	149	89.8
Playita Cortada comunidad (part)	-	-	(X)	-	(X)	-	(X)	-	(X)	-	(X)	-	(X)
Santa Isabel zona urbana (part)	468	370	79.1	162	100.0	123	100.0	18	72.0	105	76.1	48	100.0
Descalabrado barrio	3 881	2 818	72.6	1 101	82.1	786	82.9	183	57.0	641	66.2	192	87.3
Las Ollas comunidad	2 042	1 418	69.4	554	80.9	421	82.1	90	61.6	328	63.1	66	79.5
Playita Cortada comunidad (part)	1 631	1 222	74.9	473	82.1	305	82.7	83	53.9	268	67.0	111	91.0
Felicia 1 barrio	298	222	74.5	106	91.4	92	95.8	28	70.0	47	66.2	10	66.7
Santa Isabel zona urbana (part)	80	68	85.0	19	100.0	19	100.0	13	68.4	15	71.4	4	100.0
Felicia 2 barrio	1 831	1 165	63.6	449	78.5	293	76.1	106	45.9	303	64.6	71	100.0
El Ojo comunidad	1 688	1 089	64.5	424	78.8	273	76.7	97	46.4	284	65.6	71	100.0
Jauca 1 barrio	2 615	1 351	51.7	404	54.2	327	56.2	145	46.3	368	54.0	99	68.8
Jauca comunidad	1 851	1 127	60.9	333	66.5	282	74.0	130	57.3	309	62.9	75	74.3
Jauca 2 barrio	3 542	1 422	40.1	549	43.4	401	49.7	121	65.4	337	35.1	56	50.0

Table 15. **Poverty Status in 1999: 2000**—Con.

[Data based on a sample (except Tables 65-68). For information on confidentiality protection, coverage, sampling error, and nonsampling error, see Appendix G.
For location of definitions, see "How to Use This Census Report"]

Puerto Rico **Municipio** **Municipio Subdivision** **Place**	Population for whom poverty status is determined									Families with income in 1999 below poverty level			
		Income in 1999 below poverty level								All families		Families with female householder, no husband present, with related children under 18 years	
		All ages		Related children				Population 65 years and over					
				Under 18 years		5 to 17 years							
	Total	Number	Percent	Number	Percent	Number	Percent	Number	Percent	Number	Percent	Number	Percent
Santa Isabel Municipio—Con.													
Jauca 2 barrio—Con.													
Mariano Colón comunidad (part)	107	70	65.4	-	(X)	-	(X)	16	100.0	19	59.4	-	(X)
Parcelas Peñuelas comunidad	1 071	678	63.3	258	66.8	208	66.7	51	57.3	155	61.0	35	100.0
Playa barrio	837	564	67.4	287	96.3	194	97.5	34	41.5	124	62.6	43	87.8
Santa Isabel barrio-pueblo	6 315	3 230	51.1	1 103	57.5	713	51.8	254	36.8	771	47.4	236	66.5
Santa Isabel zona urbana (part)	6 315	3 230	51.1	1 103	57.5	713	51.8	254	36.8	771	47.4	236	66.5
Toa Alta Municipio	63 801	24 875	39.0	9 038	43.7	6 534	44.5	2 141	50.5	6 294	36.9	1 603	62.3
Contorno barrio	5 134	2 365	46.1	733	51.7	512	49.2	272	52.8	602	44.2	174	66.9
Galateo comunidad (part)	73	51	69.9	21	63.6	10	100.0	-	(X)	13	76.5	6	60.0
Toa Alta zona urbana (part)	3 738	1 615	43.2	488	47.7	355	45.6	203	51.7	408	41.7	120	61.9
Galateo barrio	5 233	2 902	55.5	1 102	61.9	795	61.6	241	53.0	684	52.9	171	84.2
Galateo comunidad (part)	2 648	1 679	63.4	649	68.0	440	62.1	144	66.7	416	65.5	97	87.4
H. Rivera Colón comunidad (part)	119	99	83.2	44	100.0	26	100.0	13	46.4	19	70.4	5	100.0
Mucarabones barrio	19 135	6 174	32.3	2 297	36.5	1 616	38.3	485	46.8	1 524	29.5	379	54.5
Mucarabones comunidad	1 746	1 016	58.2	438	69.9	304	69.2	58	56.9	249	53.9	60	71.4
Pájaros comunidad (part)	1 631	653	40.0	175	40.0	126	37.7	80	51.0	164	37.4	43	100.0
Toa Alta zona urbana (part)	-	-	(X)	-	(X)	-	(X)	-	(X)	-	(X)	-	(X)
Ortíz barrio	21 827	7 105	32.6	2 798	37.4	2 051	37.7	542	49.4	1 855	31.6	510	57.5
Pájaros comunidad (part)	7 606	3 242	42.6	1 409	48.8	1 047	50.8	138	52.7	850	41.2	281	65.5
Piñas barrio	1 063	412	38.8	114	39.4	77	36.7	24	38.7	111	38.5	22	40.7
Quebrada Arenas barrio	3 528	2 034	57.7	700	65.3	528	68.9	177	68.9	475	55.3	94	75.8
H. Rivera Colón comunidad (part)	1 591	1 096	68.9	439	82.5	312	82.1	74	81.3	256	69.0	59	83.1
Quebrada Cruz barrio	4 982	2 457	49.3	819	55.2	556	52.0	239	48.3	686	48.8	142	63.7
H. Rivera Colón comunidad (part)	685	365	53.3	108	68.8	75	67.0	59	54.6	105	50.5	16	53.3
Río Lajas barrio	2 232	987	44.2	309	49.4	293	56.9	123	51.0	246	39.9	61	89.7
Toa Alta barrio-pueblo	667	439	65.8	166	75.8	106	72.6	38	47.5	111	57.8	50	87.7
Toa Alta zona urbana (part)	667	439	65.8	166	75.8	106	72.6	38	47.5	111	57.8	50	87.7
Toa Baja Municipio	93 641	37 091	39.6	13 155	48.5	9 453	48.3	3 371	39.4	9 390	37.2	2 768	63.9
Candelaria barrio	25 280	9 801	38.8	3 365	44.8	2 488	44.5	929	44.3	2 607	38.3	720	64.6
Candelaria comunidad	17 351	5 580	32.2	1 903	36.7	1 421	36.0	579	41.9	1 549	32.8	376	54.6
Candelaria Arenas comunidad (part)	5 928	3 497	59.0	1 276	70.6	919	73.0	254	54.5	839	55.3	283	82.7
Sabana Seca comunidad (part)	152	74	48.7	18	43.9	18	54.5	22	78.6	25	58.1	7	100.0
Media Luna barrio	12 662	7 908	62.5	3 048	70.6	2 205	70.4	619	63.0	1 959	60.8	473	81.1
Campanilla comunidad	7 678	4 732	61.6	1 849	68.8	1 305	67.2	397	67.1	1 156	60.8	264	76.1
Candelaria Arenas comunidad (part)	-	-	(X)	-	(X)	-	(X)	-	(X)	-	(X)	-	(X)
San José comunidad	3 251	2 030	62.4	806	72.0	554	70.8	148	63.2	519	60.8	115	84.6
Toa Baja zona urbana (part)	1 182	827	70.0	295	86.3	248	91.9	45	42.9	197	64.4	81	100.0
Palo Seco barrio	252	99	39.3	17	36.2	17	36.2	57	63.3	26	36.6	8	50.0
Sabana Seca barrio	54 731	18 844	34.4	6 540	43.5	4 657	43.6	1 711	32.6	4 703	31.5	1 526	59.2
Candelaria Arenas comunidad (part)	-	-	(X)	-	(X)	-	(X)	-	(X)	-	(X)	-	(X)
Ingenio comunidad	5 788	3 741	64.6	1 474	76.9	1 023	76.9	264	54.1	964	63.1	302	89.6
Levittown comunidad	30 037	7 325	24.4	2 297	31.3	1 658	31.3	753	23.3	1 851	22.2	585	46.9
Sabana Seca comunidad (part)	5 948	2 925	49.2	998	60.1	668	57.0	347	54.7	689	43.7	215	68.7
Toa Baja zona urbana (part)	-	-	(X)	-	(X)	-	(X)	-	(X)	-	(X)	-	(X)
Toa Baja barrio-pueblo	716	439	61.3	185	83.3	86	76.8	55	42.3	95	52.8	41	100.0
Toa Baja zona urbana (part)	716	439	61.3	185	83.3	86	76.8	55	42.3	95	52.8	41	100.0
Trujillo Alto Municipio	74 775	25 424	34.0	8 894	40.7	6 576	41.8	2 381	37.4	6 434	31.5	1 831	58.2
Carraízo barrio	16 389	4 195	25.6	1 419	29.7	1 024	28.4	426	33.5	1 077	24.4	353	57.3
Trujillo Alto zona urbana (part)	8 918	1 692	19.0	503	20.7	370	19.5	199	30.0	447	18.4	154	49.4
Cuevas barrio	21 443	9 021	42.1	3 419	54.2	2 660	58.0	794	41.9	2 274	38.6	796	62.9
Trujillo Alto zona urbana (part)	21 443	9 021	42.1	3 419	54.2	2 660	58.0	794	41.9	2 274	38.6	796	62.9
Dos Bocas barrio	9 361	1 001	10.7	325	10.9	239	11.8	135	28.7	253	9.7	65	32.2
Trujillo Alto zona urbana (part)	7 320	416	5.7	147	6.0	105	6.1	59	19.7	111	5.4	42	28.2
La Gloria barrio	4 559	2 173	47.7	618	51.0	450	49.2	214	48.2	565	45.4	80	58.8
Trujillo Alto zona urbana (part)	199	111	55.8	24	49.0	17	58.6	11	100.0	34	61.8	-	-
Quebrada Grande barrio	3 788	1 505	39.7	434	41.2	319	42.9	194	55.7	406	39.5	47	47.0
Quebrada Negrito barrio	5 821	2 964	50.9	1 020	57.6	746	59.2	185	40.8	738	48.5	134	76.1
St. Just barrio	12 504	4 052	32.4	1 462	42.5	967	41.4	350	26.5	989	28.5	321	54.9
Trujillo Alto zona urbana (part)	11 317	3 735	33.0	1 335	43.7	903	42.1	350	26.6	907	29.0	295	55.0
Trujillo Alto barrio-pueblo	910	513	56.4	197	67.2	171	71.3	83	53.5	132	57.1	35	55.6
Trujillo Alto zona urbana (part)	910	513	56.4	197	67.2	171	71.3	83	53.5	132	57.1	35	55.6
Utuado Municipio	35 158	22 357	63.6	7 529	70.7	5 808	71.8	2 350	56.8	5 524	60.3	1 057	84.0
Angeles barrio	3 457	2 194	63.5	719	67.4	586	71.7	227	56.2	545	60.8	100	100.0
Arenas barrio	2 391	1 426	59.6	490	70.7	344	68.1	133	43.2	346	55.2	61	74.4
Utuado zona urbana (part)	206	94	45.6	17	44.7	10	43.5	17	28.8	34	53.1	10	100.0
Caguana barrio	4 363	2 810	64.4	1 006	73.9	777	73.7	314	61.3	747	61.2	138	83.6
Cayuco comunidad	1 282	994	77.5	408	80.2	346	81.2	84	83.2	262	78.4	84	91.3
Caníaco barrio	133	124	93.2	38	100.0	28	100.0	13	100.0	25	100.0	4	100.0
Caonillas Abajo barrio	1 141	776	68.0	311	82.7	254	86.4	36	34.3	173	64.6	41	100.0
Caonillas Arriba barrio	518	468	90.3	185	94.4	149	96.8	52	65.8	103	87.3	17	100.0
Consejo barrio	540	410	75.9	165	89.2	112	84.8	25	61.0	92	67.2	12	100.0
Don Alonso barrio	954	753	78.9	243	87.4	181	90.0	59	59.6	194	77.3	12	100.0
Guaonico barrio	741	531	71.7	151	86.8	142	86.1	71	86.6	152	68.8	27	77.1
Las Palmas barrio	1 322	772	58.4	250	61.1	147	56.8	79	56.8	178	55.5	28	84.8
Limón barrio	168	45	26.8	5	15.6	5	15.6	13	25.5	14	25.0	-	(X)
Mameyes Abajo barrio	1 203	961	79.9	352	84.6	301	88.5	98	87.5	241	75.8	30	100.0
Paso Palma barrio	513	385	75.0	141	83.4	119	81.0	57	80.3	91	74.0	-	(X)
Río Abajo barrio	344	226	65.7	53	54.1	31	40.8	15	57.7	46	63.0	-	-
Roncador barrio	465	277	59.6	54	46.2	26	37.1	72	73.5	42	47.2	-	(X)
Sabana Grande barrio	1 040	688	66.2	213	68.9	188	76.4	58	90.6	180	62.7	38	88.4
Salto Abajo barrio	5 556	2 579	46.4	831	54.6	665	56.5	264	42.2	693	45.2	158	73.8
Utuado zona urbana (part)	4 062	1 832	45.1	642	55.6	510	57.5	162	41.0	481	43.8	131	70.1
Salto Arriba barrio	364	147	40.4	50	53.8	38	63.3	10	32.3	47	47.0	19	100.0
Santa Isabel barrio	636	447	70.3	100	59.9	93	73.8	55	90.2	108	70.6	13	100.0

Table 15. **Poverty Status in 1999: 2000**—Con.

[Data based on a sample (except Tables 65-68). For information on confidentiality protection, coverage, sampling error, and nonsampling error, see Appendix G.
For location of definitions, see "How to Use This Census Report"]

Puerto Rico Municipio Municipio Subdivision Place	Population for whom poverty status is determined									Families with income in 1999 below poverty level			
		Income in 1999 below poverty level								All families		Families with female householder, no husband present, with related children under 18 years	
		All ages		Related children				Population 65 years and over					
				Under 18 years		5 to 17 years							
	Total	Number	Percent	Number	Percent	Number	Percent	Number	Percent	Number	Percent	Number	Percent
Utuado Municipio—Con.													
Santa Rosa barrio	-	-	(X)	-	(X)	-	(X)	-	(X)	-	(X)	-	(X)
Tetuán barrio	717	647	90.2	218	100.0	160	100.0	35	67.3	148	86.0	15	100.0
Utuado barrio-pueblo	5 295	3 686	69.6	1 356	77.1	996	78.6	439	57.2	875	66.6	298	93.1
Utuado zona urbana (part)	5 295	3 686	69.6	1 356	77.1	996	78.6	439	57.2	875	66.6	298	93.1
Viví Abajo barrio	2 840	1 700	59.9	530	60.4	404	58.1	160	54.4	405	55.0	46	46.0
Utuado zona urbana (part)	81	17	21.0	9	69.2	9	69.2	-	-	4	19.0	-	(X)
Viví Arriba barrio	457	305	66.7	68	69.4	62	72.9	65	63.1	79	64.8	-	(X)
Vega Alta Municipio	37 445	19 224	51.3	7 218	63.2	5 284	63.5	1 779	49.7	4 721	47.4	1 249	73.7
Bajura barrio	4 264	2 575	60.4	981	70.3	715	71.1	205	57.3	619	58.3	150	75.4
Vega Alta zona urbana (part)	1 709	1 070	62.6	386	72.6	269	72.5	110	67.9	257	61.0	103	100.0
Candelaria barrio	1 687	1 035	61.4	443	76.6	326	73.8	65	52.4	251	59.1	57	100.0
Cienegueta barrio	415	209	50.4	96	65.3	81	80.2	8	23.5	53	45.7	-	(X)
Espinosa barrio	12 240	5 154	42.1	1 969	54.0	1 447	54.1	493	45.4	1 240	37.4	404	67.2
Vega Alta zona urbana (part)	8 125	3 320	40.9	1 231	53.4	938	55.8	322	41.3	792	35.8	279	69.4
Maricao barrio	4 932	2 541	51.5	865	60.4	608	58.5	241	45.9	661	48.8	142	74.7
Vega Alta zona urbana (part)	158	43	27.2	5	12.5	5	17.9	16	66.7	8	23.5	8	100.0
Mavilla barrio	434	265	61.1	104	86.0	58	89.2	13	54.2	60	56.1	5	100.0
Sabana barrio	12 302	6 904	56.1	2 613	67.5	1 932	68.0	622	56.1	1 695	52.5	461	77.3
Breñas comunidad	1 881	1 006	53.5	382	65.6	270	63.2	116	60.7	260	48.9	57	64.8
Ceiba comunidad (part)	2 570	1 237	48.1	412	59.9	311	66.2	183	69.3	346	50.0	62	83.8
Monserrate comunidad (part)	197	54	27.4	11	100.0	11	100.0	12	48.0	18	25.0	18	100.0
Sabana comunidad (part)	91	80	87.9	20	100.0	20	100.0	17	100.0	21	87.5	5	100.0
Vega Alta zona urbana (part)	199	110	55.3	11	68.8	5	100.0	4	17.4	21	43.8	-	(X)
Vega Alta barrio-pueblo	1 171	541	46.2	147	66.5	117	78.0	132	40.7	142	39.6	30	63.8
Vega Alta zona urbana (part)	1 171	541	46.2	147	66.5	117	78.0	132	40.7	142	39.6	30	63.8
Vega Baja Municipio	61 811	31 287	50.6	11 033	59.2	8 276	60.9	2 940	46.9	7 764	47.1	1 969	75.5
Algarrobo barrio	16 416	7 238	44.1	2 405	49.2	1 831	50.7	730	45.9	1 877	41.9	517	72.0
Coto Norte comunidad (part)	490	297	60.6	75	64.7	61	59.8	36	57.1	84	59.6	4	33.3
Vega Baja zona urbana (part)	10 216	5 008	49.0	1 714	57.7	1 281	60.4	491	44.7	1 318	46.5	383	76.9
Almirante Norte barrio	4 020	2 235	55.6	916	71.3	753	75.8	105	29.6	516	50.0	68	73.9
Almirante Sur barrio	3 267	2 092	64.0	745	72.6	563	73.6	243	61.8	477	58.2	116	87.2
Miranda comunidad	2 091	1 369	65.5	487	74.4	363	76.1	122	51.5	342	60.7	92	94.8
Cabo Caribe barrio	4 760	2 527	53.1	1 098	72.6	761	76.4	202	31.1	567	46.4	216	75.8
Vega Baja zona urbana (part)	3 552	1 689	47.6	716	66.9	539	72.3	161	29.8	387	42.3	157	72.7
Ceiba barrio	5 301	3 104	58.6	1 052	70.1	796	72.7	321	53.2	762	53.5	155	82.0
Ceiba comunidad (part)	1 022	589	57.6	203	74.4	156	71.6	103	62.4	145	48.7	34	100.0
Monserrate comunidad (part)	2 527	1 387	54.9	371	56.9	308	63.0	137	54.6	338	50.8	32	58.2
Sabana comunidad (part)	1 745	1 121	64.2	478	83.0	332	85.6	74	41.1	279	60.5	89	89.0
Cibuco barrio	119	34	28.6	11	21.6	-	-	-	(X)	7	33.3	-	(X)
Puerto Nuevo barrio	5 532	2 592	46.9	964	58.4	768	61.7	213	38.4	597	39.7	160	73.7
Pugnado Adentro barrio	1 377	661	48.0	261	70.7	199	71.8	57	32.4	147	41.2	35	87.5
Pugnado Afuera barrio	11 952	5 510	46.1	1 795	49.6	1 339	51.3	491	50.8	1 471	45.1	379	75.8
Vega Baja zona urbana (part)	8 673	3 912	45.1	1 197	47.7	885	48.2	391	53.9	1 032	43.8	248	70.1
Quebrada Arenas barrio	622	370	59.5	93	60.8	55	52.9	95	85.6	94	59.1	14	100.0
Río Abajo barrio	5 588	3 439	61.5	1 173	68.4	832	68.4	309	58.7	879	58.9	162	69.8
Vega Baja zona urbana (part)	5 429	3 346	61.6	1 151	68.6	816	68.9	298	59.2	860	59.4	162	71.4
Río Arriba barrio	502	349	69.5	136	75.6	102	76.7	29	100.0	84	66.1	23	82.1
Vega Baja barrio-pueblo	769	452	58.8	115	74.2	94	70.1	95	48.5	111	53.6	32	74.4
Vega Baja zona urbana (part)	769	452	58.8	115	74.2	94	70.1	95	48.5	111	53.6	32	74.4
Yeguada barrio	1 586	684	43.1	269	51.7	183	51.1	50	43.9	175	43.4	92	78.0
Vieques Municipio	9 105	5 880	64.6	2 187	81.2	1 635	80.6	659	51.5	1 453	60.6	412	88.8
Florida barrio	4 143	2 894	69.9	1 078	84.9	809	85.5	233	51.2	709	66.0	219	84.6
Vieques zona urbana (part)	682	594	87.1	258	100.0	183	100.0	46	63.9	131	89.1	54	100.0
Isabel II barrio-pueblo	1 603	967	60.3	371	78.9	233	70.2	171	56.3	227	53.2	73	93.6
Vieques zona urbana (part)	1 579	967	61.2	371	80.7	233	72.4	171	56.3	227	54.3	73	93.6
Llave barrio	16	-	-	-	(X)	-	(X)	-	(X)	-	-	-	(X)
Mosquito barrio	-	-	(X)	-	(X)	-	(X)	-	(X)	-	(X)	-	(X)
Puerto Diablo barrio	855	466	54.5	174	77.7	163	76.5	50	35.0	136	54.0	40	100.0
Vieques zona urbana (part)	-	-	(X)	-	(X)	-	(X)	-	(X)	-	(X)	-	(X)
Puerto Ferro barrio	813	591	72.7	195	89.0	138	85.2	115	78.8	141	75.0	30	100.0
Puerto Real barrio	1 675	962	57.4	369	72.1	292	77.7	90	38.8	240	53.5	50	87.7
Esperanza comunidad	1 184	703	59.4	277	75.3	226	79.3	52	38.5	182	55.5	37	100.0
Punta Arenas barrio	-	-	(X)	-	(X)	-	(X)	-	(X)	-	(X)	-	(X)
Villalba Municipio	27 436	17 160	62.5	6 608	69.2	4 858	68.9	1 385	60.0	3 798	57.3	739	78.3
Caonillas Abajo barrio	1 585	1 086	68.5	416	72.2	273	66.4	108	89.3	249	64.7	12	100.0
Caonillas Arriba barrio	1 725	1 355	78.6	627	88.1	488	87.1	69	59.0	275	70.3	62	83.8
Hato Puerco Abajo barrio	1 910	1 411	73.9	584	76.9	415	75.2	87	76.3	286	67.8	59	72.8
Hato Puerco Arriba barrio	8 452	5 324	63.0	1 926	69.4	1 385	68.0	424	52.4	1 213	59.3	241	78.5
Villalba zona urbana (part)	2 542	1 616	63.6	429	60.6	304	59.6	138	47.9	392	61.4	52	51.0
Vacas barrio	3 002	1 718	57.2	611	59.1	465	61.5	162	74.0	401	53.2	69	67.6
Villalba zona urbana (part)	-	-	(X)	-	(X)	-	(X)	-	(X)	-	(X)	-	(X)
Villalba barrio-pueblo	1 098	754	68.7	296	85.3	237	85.9	56	52.3	171	64.5	54	100.0
Villalba zona urbana (part)	1 098	754	68.7	296	85.3	237	85.9	56	52.3	171	64.5	54	100.0
Villalba Abajo barrio	3 022	1 855	61.4	637	72.2	453	72.1	207	60.9	432	55.4	89	84.0
Villalba Arriba barrio	6 642	3 657	55.1	1 511	61.4	1 142	62.5	272	56.7	771	48.7	153	73.6
Villalba zona urbana (part)	664	369	55.6	127	55.2	93	47.4	68	65.4	98	56.3	23	76.7
Yabucoa Municipio	39 147	21 325	54.5	7 389	63.5	5 504	64.5	1 876	51.3	5 160	51.0	989	69.6
Aguacate barrio	2 768	1 618	58.5	578	67.8	495	76.5	127	56.2	388	54.5	42	52.5
Calabazas barrio	7 932	4 801	60.5	1 673	67.0	1 296	67.7	481	63.4	1 167	57.6	230	73.7
Playita comunidad	2 260	1 216	53.8	448	62.3	298	59.1	140	63.1	286	50.3	49	67.1
Rosa Sánchez comunidad	1 230	769	62.5	273	68.6	221	68.8	62	57.9	180	58.6	82	85.4
Yabucoa zona urbana (part)	1 402	1 031	73.5	362	85.2	269	86.2	109	64.5	253	70.1	33	86.8
Camino Nuevo barrio	3 953	2 154	54.5	711	59.1	490	52.7	209	58.7	522	52.6	88	58.3

Table 15. **Poverty Status in 1999: 2000**—Con.

[Data based on a sample (except Tables 65-68). For information on confidentiality protection, coverage, sampling error, and nonsampling error, see Appendix G.
For location of definitions, see "How to Use This Census Report"]

Puerto Rico **Municipio** **Municipio Subdivision** **Place**	Population for whom poverty status is determined									Families with income in 1999 below poverty level			
		Income in 1999 below poverty level								All families		Families with female householder, no husband present, with related children under 18 years	
		All ages		Related children				Population 65 years and over					
				Under 18 years		5 to 17 years							
	Total	Number	Percent	Number	Percent	Number	Percent	Number	Percent	Number	Percent	Number	Percent
Yabucoa Municipio—Con.													
Camino Nuevo barrio—Con.													
El Negro comunidad	1 626	945	58.1	343	66.5	210	62.3	111	59.0	213	52.2	33	62.3
Guayabota barrio	3 119	1 756	56.3	631	70.7	465	70.2	133	42.1	394	51.2	92	73.6
Jácanas barrio	3 502	2 044	58.4	736	66.7	526	64.9	138	56.8	488	54.1	85	85.9
Juan Martín barrio	3 471	1 208	34.8	353	36.8	292	42.0	89	30.3	298	31.0	37	40.2
Yabucoa zona urbana (part)	2 042	694	34.0	216	40.4	181	43.2	49	26.9	155	27.3	33	56.9
Limones barrio	3 871	2 070	53.5	630	62.3	451	61.2	216	54.7	544	54.6	86	73.5
Martorell comunidad	2 856	1 707	59.8	517	66.3	377	65.9	179	65.1	453	61.0	75	79.8
Playa barrio	4 756	2 365	49.7	967	62.9	698	68.6	161	46.7	578	46.2	159	69.1
Comunas comunidad	1 877	1 051	56.0	350	71.9	225	71.7	102	48.3	299	57.4	67	79.8
Tejas barrio	2 688	1 656	61.6	548	66.3	440	70.2	76	54.7	370	56.3	55	85.9
Yabucoa barrio-pueblo	3 087	1 653	53.5	562	73.7	351	71.2	246	42.1	411	48.4	115	76.7
Yabucoa zona urbana (part)	3 087	1 653	53.5	562	73.7	351	71.2	246	42.1	411	48.4	115	76.7
Yauco Municipio	46 264	26 186	56.6	8 868	65.2	6 636	65.6	2 493	49.8	6 536	52.7	1 312	73.9
Aguas Blancas barrio	251	212	84.5	76	100.0	46	100.0	22	52.4	43	69.4	7	100.0
Algarrobo barrio	431	353	81.9	82	82.0	69	89.6	65	76.5	100	82.6	18	100.0
Almácigo Alto barrio	1 684	861	51.1	281	55.5	172	50.9	45	48.9	248	52.8	15	38.5
Almácigo Bajo barrio	4 992	2 418	48.4	732	52.8	518	52.8	379	65.3	613	43.9	150	73.2
Yauco zona urbana (part)	2 373	1 046	44.1	295	44.1	174	42.3	141	61.6	304	43.2	83	73.5
Barina barrio	5 768	2 822	48.9	994	57.0	713	57.6	219	44.3	660	43.3	131	68.2
Yauco zona urbana (part)	5	5	100.0	-	(X)	-	(X)	-	(X)	-	(X)	-	(X)
Caimito barrio	945	653	69.1	252	69.4	194	68.8	54	62.8	135	64.6	27	81.8
Collores barrio	966	690	71.4	263	78.5	196	79.7	43	78.2	170	66.7	5	100.0
Diego Hernández barrio	1 571	915	58.2	288	67.8	176	65.9	92	40.9	258	58.6	16	42.1
Duey barrio	1 347	987	73.3	398	81.6	330	82.7	58	50.9	247	71.2	45	90.0
Frailes barrio	264	203	76.9	69	78.4	55	74.3	-	(X)	52	75.4	4	100.0
Jácana barrio	1 854	1 068	57.6	294	63.6	232	63.6	90	39.6	283	56.7	57	86.4
Yauco zona urbana (part)	461	178	38.6	40	37.4	29	33.3	25	26.0	49	41.2	27	84.4
Naranjo barrio	747	542	72.6	222	81.3	168	76.7	37	86.0	129	68.3	20	62.5
Quebradas barrio	822	502	61.1	236	79.5	192	86.9	27	33.3	108	53.7	37	92.5
Ranchera barrio	619	540	87.2	198	100.0	165	100.0	24	55.8	100	82.0	16	100.0
Río Prieto barrio	847	745	88.0	171	100.0	150	100.0	61	70.1	193	79.8	11	100.0
Rubias barrio	320	265	82.8	84	100.0	72	100.0	54	81.8	65	72.2	5	100.0
Sierra Alta barrio	1 202	972	80.9	293	81.8	219	81.1	91	81.3	238	80.1	20	74.1
Susúa Alta barrio	4 001	1 923	48.1	737	57.7	553	56.2	148	39.3	507	45.9	106	60.9
Yauco zona urbana (part)	2 554	1 116	43.7	438	50.9	362	51.2	51	32.3	279	40.7	79	62.2
Susúa Baja barrio	13 218	6 443	48.7	2 167	58.0	1 688	59.5	677	44.1	1 617	45.1	419	71.3
Palomas comunidad	2 258	1 448	64.1	444	70.6	343	70.6	198	71.5	374	63.1	73	76.8
Yauco zona urbana (part)	9 784	4 409	45.1	1 544	56.4	1 225	57.8	387	34.1	1 074	40.5	308	71.1
Vegas barrio	96	77	80.2	33	86.8	33	86.8	-	(X)	19	79.2	6	100.0
Yauco barrio-pueblo	4 319	2 995	69.3	998	83.2	695	81.9	307	46.2	751	64.3	197	89.5
Yauco zona urbana (part)	4 319	2 995	69.3	998	83.2	695	81.9	307	46.2	751	64.3	197	89.5

Table 16. **Poverty Status in 1999: 2000**

[Data based on a sample (except Tables 65-68). For information on confidentiality protection, coverage, sampling error, and nonsampling error, see Appendix G.
For location of definitions, see "How to Use This Census Report"]

Puerto Rico Municipio Municipio Subdivision and Place Subbarrio	Population for whom poverty status is determined									Families with income in 1999 below poverty level			
		Income in 1999 below poverty level								All families		Families with female householder, no husband present, with related children under 18 years	
		All ages		Related children				Population 65 years and over					
				Under 18 years		5 to 17 years							
	Total	Number	Percent	Number	Percent	Number	Percent	Number	Percent	Number	Percent	Number	Percent
Puerto Rico	**3 769 782**	**1 818 687**	**48.2**	**626 521**	**58.3**	**459 011**	**58.5**	**183 500**	**44.0**	**450 254**	**44.6**	**113 942**	**70.8**
MUNICIPIO													
Adjuntas Municipio	19 088	12 486	65.4	4 566	75.4	3 478	75.9	1 083	54.6	3 063	61.7	497	83.0
Aguada Municipio	41 978	24 880	59.3	8 464	68.4	6 419	70.0	2 056	56.5	6 305	55.6	1 038	81.5
Aguadilla Municipio	63 636	35 027	55.0	11 084	64.6	7 894	63.2	3 662	48.8	8 910	51.5	2 261	78.1
Aguas Buenas Municipio	28 833	14 899	51.7	4 876	58.0	3 547	58.1	1 486	52.7	3 831	49.8	644	68.5
Aibonito Municipio	26 395	13 673	51.8	4 712	59.0	3 608	59.4	1 427	50.0	3 403	48.5	726	70.8
Añasco Municipio	28 324	14 611	51.6	4 741	59.4	3 425	58.7	1 393	49.1	3 742	49.3	780	75.4
Arecibo Municipio	98 808	50 256	50.9	15 500	59.4	11 384	60.0	6 579	52.0	12 973	47.6	3 056	74.4
Arroyo Municipio	19 033	10 488	55.1	3 884	65.6	2 901	65.0	955	50.3	2 632	52.2	763	72.9
Barceloneta Municipio	22 300	12 483	56.0	4 183	64.0	3 074	66.7	1 336	53.9	3 140	51.6	766	76.1
Barranquitas Municipio	28 876	17 709	61.3	6 895	68.7	5 086	68.1	1 401	59.2	4 382	58.9	814	80.8
Bayamón Municipio	219 383	76 596	34.9	26 180	44.3	18 854	44.0	9 095	33.6	19 163	31.8	5 823	59.7
Cabo Rojo Municipio	46 682	21 995	47.1	6 573	56.3	4 719	57.1	2 856	44.2	5 609	42.7	1 044	65.3
Caguas Municipio	139 691	58 246	41.7	19 346	50.2	13 870	49.8	6 437	41.6	14 816	38.6	3 832	62.5
Camuy Municipio	35 190	18 258	51.9	6 034	58.6	4 441	59.3	1 731	47.5	4 615	48.0	791	67.4
Canóvanas Municipio	43 243	23 447	54.2	8 552	63.4	6 193	63.4	1 792	48.9	5 643	50.1	1 458	73.9
Carolina Municipio	185 374	62 496	33.7	21 810	45.0	15 776	45.3	6 319	30.3	15 450	30.7	5 118	58.0
Cataño Municipio	30 032	15 030	50.0	5 588	58.5	4 094	57.9	1 472	48.7	3 625	46.7	1 303	74.5
Cayey Municipio	46 994	23 652	50.3	7 902	59.9	5 785	59.6	2 586	48.2	6 055	47.4	1 428	73.0
Ceiba Municipio	16 793	6 479	38.6	2 228	43.3	1 567	43.0	643	41.1	1 704	37.0	508	77.1
Ciales Municipio	19 783	12 475	63.1	4 735	73.2	3 635	75.3	1 044	52.4	2 928	58.0	588	88.8
Cidra Municipio	42 483	19 906	46.9	6 774	52.6	4 956	52.0	1 680	47.4	5 043	44.2	1 033	72.8
Coamo Municipio	37 448	20 997	56.1	7 846	65.8	5 718	65.9	2 001	51.8	5 054	51.7	1 066	77.4
Comerío Municipio	19 925	12 277	61.6	4 278	69.7	3 261	69.8	1 014	55.0	3 079	59.0	640	78.4
Corozal Municipio	36 829	21 418	58.2	7 637	66.0	5 787	66.9	1 869	55.4	5 237	54.8	901	78.6
Culebra Municipio	1 860	688	37.0	192	40.3	161	45.6	90	46.2	161	33.0	46	79.3
Dorado Municipio	33 877	14 012	41.4	4 736	48.9	3 414	48.7	1 402	46.0	3 637	39.9	906	67.2
Fajardo Municipio	40 444	17 045	42.1	6 158	53.2	4 423	53.4	2 053	41.0	4 178	38.1	1 280	64.3
Florida Municipio	12 345	7 037	57.0	2 356	62.4	1 693	63.3	693	61.3	1 843	54.2	398	81.7
Guánica Municipio	21 830	13 897	63.7	4 772	74.7	3 552	75.8	1 293	51.5	3 445	59.9	771	83.5
Guayama Municipio	42 719	22 569	52.8	8 150	61.6	5 828	61.2	2 023	47.4	5 584	49.0	1 488	75.2
Guayanilla Municipio	23 043	13 137	57.0	4 398	64.4	3 215	63.5	1 241	49.5	3 311	54.9	651	80.2
Guaynabo Municipio	97 575	30 305	31.1	10 863	42.1	8 096	42.7	3 478	28.8	7 633	28.3	2 517	62.8
Gurabo Municipio	36 583	15 764	43.1	5 249	48.7	3 771	49.4	1 583	50.5	3 962	39.8	749	62.8
Hatillo Municipio	38 852	21 670	55.8	7 197	64.0	5 307	64.2	1 964	48.3	5 587	52.5	1 040	75.6
Hormigueros Municipio	16 614	6 383	38.4	1 892	48.4	1 416	49.3	963	39.7	1 572	33.2	328	64.6
Humacao Municipio	58 626	27 690	47.2	9 453	57.1	7 044	57.7	2 788	45.2	6 856	43.7	1 869	68.0
Isabela Municipio	44 270	24 548	55.5	7 660	63.3	5 612	63.2	2 875	54.8	6 382	52.3	1 163	79.9
Jayuya Municipio	17 098	10 733	62.8	4 201	71.6	3 204	72.5	857	57.2	2 454	57.6	445	76.3
Juana Díaz Municipio	50 262	28 500	56.7	10 321	63.7	7 633	64.3	2 323	52.7	6 601	52.6	1 492	70.6
Juncos Municipio	36 394	19 677	54.1	6 594	61.9	4 836	63.6	1 889	53.0	4 982	50.0	1 049	71.4
Lajas Municipio	26 237	14 829	56.5	4 805	67.8	3 568	68.7	1 495	45.2	3 824	52.7	698	71.2
Lares Municipio	34 215	22 413	65.5	7 684	73.9	5 690	73.1	2 415	63.9	5 698	61.8	893	81.0
Las Marías Municipio	11 018	7 222	65.5	2 508	75.9	1 885	75.9	741	67.1	1 840	62.8	282	76.6
Las Piedras Municipio	34 312	16 226	47.3	5 400	54.4	3 972	54.7	1 545	50.5	4 236	44.9	827	69.5
Loíza Municipio	32 476	19 394	59.7	7 689	67.7	5 874	68.7	1 275	56.2	4 672	56.9	1 545	79.6
Luquillo Municipio	19 752	10 203	51.7	3 584	62.8	2 528	62.1	1 082	50.4	2 449	46.3	637	72.1
Manatí Municipio	45 373	23 465	51.7	8 071	60.4	5 844	60.6	2 474	50.4	5 928	47.6	1 523	75.1
Maricao Municipio	6 390	4 344	68.0	1 556	77.5	1 171	78.2	377	62.2	1 039	63.0	184	88.5
Maunabo Municipio	12 721	7 517	59.1	2 632	69.6	2 046	70.6	751	54.2	1 796	54.3	451	84.6
Mayagüez Municipio	97 318	50 805	52.2	14 239	61.6	10 448	61.1	5 835	43.8	11 598	45.9	3 132	80.7
Moca Municipio	39 395	23 106	58.7	7 800	66.0	5 670	67.1	1 926	57.7	6 026	55.8	990	87.5
Morovis Municipio	29 889	17 793	59.5	7 026	68.4	5 242	70.5	1 372	56.7	4 262	55.7	860	81.0
Naguabo Municipio	23 319	13 051	56.0	4 380	64.4	3 373	67.3	1 393	54.2	3 367	54.1	744	82.2
Naranjito Municipio	29 657	16 453	55.5	5 868	62.7	4 282	61.9	1 327	49.5	4 086	53.3	656	76.4
Orocovis Municipio	23 794	16 174	68.0	6 039	74.8	4 427	74.4	1 301	58.4	3 908	64.1	493	84.7
Patillas Municipio	20 132	10 998	54.6	3 621	60.2	2 739	60.1	1 157	50.6	2 705	50.7	520	75.4
Peñuelas Municipio	26 697	15 951	59.7	6 405	70.3	4 775	69.9	953	43.4	3 711	56.1	733	78.8
Ponce Municipio	181 779	95 016	52.3	35 221	65.2	25 710	64.7	8 841	41.9	22 792	47.9	6 484	76.1
Quebradillas Municipio	25 365	14 056	55.4	4 793	63.8	3 589	65.5	1 187	47.2	3 525	51.2	561	72.6
Rincón Municipio	14 735	8 301	56.3	2 469	64.8	1 751	63.9	1 005	55.8	2 147	52.9	339	75.2
Río Grande Municipio	51 738	24 130	46.6	8 424	54.4	6 146	54.9	2 392	51.1	5 955	43.2	1 435	70.5
Sabana Grande Municipio	25 874	13 457	52.0	4 435	60.9	3 072	59.8	1 555	52.4	3 360	47.8	686	73.1
Salinas Municipio	31 067	18 095	58.2	6 628	67.6	4 705	66.9	1 587	51.2	4 484	54.9	1 242	76.1
San Germán Municipio	36 554	18 134	49.6	5 892	62.0	4 496	63.9	2 094	43.4	4 484	44.9	919	68.0
San Juan Municipio	425 471	173 528	40.8	58 965	55.9	42 122	55.5	20 202	32.7	41 529	37.0	17 235	69.8
San Lorenzo Municipio	40 789	22 075	54.1	7 331	61.0	5 482	62.2	2 354	59.2	5 515	51.2	1 084	71.7
San Sebastián Municipio	44 010	25 308	57.5	7 875	64.8	5 848	65.4	3 081	56.2	6 670	54.3	934	74.2
Santa Isabel Municipio	21 609	12 395	57.4	4 682	65.8	3 315	65.9	976	48.3	2 984	53.6	856	75.6
Toa Alta Municipio	63 801	24 875	39.0	9 038	43.7	6 534	44.5	2 141	50.5	6 294	36.9	1 603	62.3
Toa Baja Municipio	93 641	37 091	39.6	13 155	48.5	9 453	48.3	3 371	39.4	9 390	37.2	2 768	63.9
Trujillo Alto Municipio	74 775	25 424	34.0	8 894	40.7	6 576	41.8	2 381	37.4	6 434	31.5	1 831	58.2
Utuado Municipio	35 158	22 357	63.6	7 529	70.7	5 808	71.8	2 350	56.8	5 524	60.3	1 057	84.0
Vega Alta Municipio	37 445	19 224	51.3	7 218	63.2	5 284	63.5	1 779	49.7	4 721	47.4	1 249	73.7
Vega Baja Municipio	61 811	31 287	50.6	11 033	59.2	8 276	60.9	2 940	46.9	7 764	47.1	1 969	75.5
Vieques Municipio	9 105	5 880	64.6	2 187	81.2	1 635	80.6	659	51.5	1 453	60.6	412	88.8
Villalba Municipio	27 436	17 160	62.5	6 608	69.2	4 858	68.9	1 385	60.0	3 798	57.3	739	78.3
Yabucoa Municipio	39 147	21 325	54.5	7 389	63.5	5 504	64.5	1 876	51.3	5 160	51.0	989	69.6
Yauco Municipio	46 264	26 186	56.6	8 868	65.2	6 636	65.6	2 493	49.8	6 536	52.7	1 312	73.9

Table 16. **Poverty Status in 1999: 2000**—Con.

[Data based on a sample (except Tables 65-68). For information on confidentiality protection, coverage, sampling error, and nonsampling error, see Appendix G.
For location of definitions, see "How to Use This Census Report"]

Puerto Rico **Municipio** **Municipio Subdivision and Place** **Subbarrio**	Population for whom poverty status is determined									Families with income in 1999 below poverty level			
		Income in 1999 below poverty level								All families		Families with female householder, no husband present, with related children under 18 years	
		All ages		Related children				Population 65 years and over					
				Under 18 years		5 to 17 years							
	Total	Number	Percent	Number	Percent	Number	Percent	Number	Percent	Number	Percent	Number	Percent
MUNICIPIO SUBDIVISION AND PLACE													
Abra Honda barrio, Camuy Municipio	2 188	1 038	47.4	319	60.2	244	57.4	139	56.0	261	43.4	22	57.9
Abras barrio, Corozal Municipio	1 993	1 077	54.0	409	66.1	306	62.3	115	57.8	263	48.9	50	87.7
Aceitunas comunidad, Moca Municipio	1 552	1 033	66.6	366	76.6	265	76.1	58	59.8	269	67.4	68	91.9
Aceitunas barrio, Moca Municipio	3 108	1 935	62.3	656	73.3	524	75.4	167	57.8	503	61.0	86	82.7
Achiote barrio, Naranjito Municipio	4 323	2 499	57.8	973	66.5	694	65.2	108	34.6	598	56.0	138	94.5
Adjuntas zona urbana, Adjuntas Municipio	5 029	2 750	54.7	1 030	67.7	821	70.3	248	38.0	657	49.3	175	86.2
Adjuntas barrio-pueblo, Adjuntas Municipio	5 029	2 750	54.7	1 030	67.7	821	70.3	248	38.0	657	49.3	175	86.2
Aguacate barrio, Aguadilla Municipio	1 598	457	28.6	95	24.7	59	21.9	85	55.6	94	23.4	14	25.0
Aguacate barrio, Yabucoa Municipio	2 768	1 618	58.5	578	67.8	495	76.5	127	56.2	388	54.5	42	52.5
Aguada zona urbana, Aguada Municipio	3 881	2 057	53.0	613	65.6	481	72.1	307	49.1	485	47.1	109	69.9
Aguada barrio-pueblo, Aguada Municipio	1 697	1 053	62.1	278	74.1	220	76.4	252	56.9	264	57.9	50	74.6
Aguadilla zona urbana, Aguadilla Municipio	16 814	10 380	61.7	3 362	77.5	2 304	75.3	1 317	51.0	2 609	57.9	807	87.3
Aguadilla barrio-pueblo, Aguadilla Municipio	4 891	3 335	68.2	945	79.3	634	75.4	475	59.7	831	65.9	193	85.4
Aguas Blancas barrio, Yauco Municipio	251	212	84.5	76	100.0	46	100.0	22	52.4	43	69.4	7	100.0
Aguas Buenas zona urbana, Aguas Buenas Municipio	4 392	2 671	60.8	882	72.5	629	74.1	336	54.0	693	58.7	127	67.6
Aguas Buenas barrio-pueblo, Aguas Buenas Municipio	1 898	1 232	64.9	334	72.9	201	66.6	186	54.9	336	59.2	58	61.1
Aguas Claras comunidad, Ceiba Municipio	3 621	1 796	49.6	608	57.0	418	52.6	169	36.7	453	47.4	132	86.8
Aguilita comunidad, Juana Díaz Municipio	4 829	2 905	60.2	1 263	70.6	921	74.9	126	44.2	670	56.6	144	71.6
Aguirre barrio, Salinas Municipio	12 309	6 983	56.7	2 661	65.9	1 968	67.3	545	50.7	1 710	52.7	436	71.4
Aibonito zona urbana, Aibonito Municipio	9 484	4 836	51.0	1 605	58.4	1 305	60.6	564	47.6	1 190	46.8	304	64.3
Aibonito barrio-pueblo, Aibonito Municipio	3 828	1 980	51.7	575	57.8	443	59.9	308	45.5	470	46.1	114	64.8
Aibonito barrio, Hatillo Municipio	2 755	1 644	59.7	458	58.8	286	51.2	282	63.7	427	56.3	72	67.3
Aibonito barrio, San Sebastián Municipio	2 127	1 391	65.4	432	66.6	315	64.9	104	49.8	376	64.5	11	52.4
Ala de la Piedra barrio, Orocovis Municipio	394	262	66.5	85	72.6	63	78.8	11	29.7	59	57.8	-	-
Algarrobo barrio, Aibonito Municipio	438	277	63.2	104	64.6	88	60.7	41	89.1	64	62.1	6	28.6
Algarrobo barrio, Guayama Municipio	7 386	3 183	43.1	1 211	49.4	893	50.3	227	43.1	796	39.7	161	66.5
Algarrobo barrio, Vega Baja Municipio	16 416	7 238	44.1	2 405	49.2	1 831	50.7	730	45.9	1 877	41.9	517	72.0
Algarrobo barrio, Yauco Municipio	431	353	81.9	82	82.0	69	89.6	65	76.5	100	82.6	18	100.0
Algarrobos barrio, Mayagüez Municipio	4 735	1 893	40.0	513	48.3	383	50.5	204	33.9	463	36.3	105	85.4
Almácigo Alto barrio, Yauco Municipio	1 684	861	51.1	281	55.5	172	50.9	45	48.9	248	52.8	15	38.5
Almácigo Bajo barrio, Yauco Municipio	4 992	2 418	48.4	732	52.8	518	52.8	379	65.3	613	43.9	150	73.2
Almirante Norte barrio, Vega Baja Municipio	4 020	2 235	55.6	916	71.3	753	75.8	105	29.6	516	50.0	68	73.9
Almirante Sur barrio, Vega Baja Municipio	3 267	2 092	64.0	745	72.6	563	73.6	243	61.8	477	58.2	116	87.2
Alto Sano barrio, Las Marías Municipio	216	166	76.9	56	82.4	48	80.0	5	100.0	35	72.9	-	(X)
Alto Sano barrio, San Sebastián Municipio	1 497	859	57.4	244	66.3	175	61.6	94	86.2	227	55.8	19	100.0
Amuelas barrio, Juana Díaz Municipio	4 000	2 043	51.1	752	56.0	547	60.2	126	49.0	477	45.6	109	64.9
Añasco barrio-pueblo, Añasco Municipio	1 083	497	45.9	170	72.3	96	68.1	72	26.1	116	38.7	37	75.5
Añasco zona urbana, Añasco Municipio	6 045	2 640	43.7	905	59.4	615	57.3	326	38.7	631	39.9	180	78.9
Añasco Abajo barrio, Añasco Municipio	94	47	50.0	-	(X)	-	(X)	17	48.6	7	50.0	-	(X)
Añasco Arriba barrio, Añasco Municipio	1 897	921	48.6	285	60.4	224	59.7	153	60.2	243	48.0	55	75.3
Ancones barrio, Arroyo Municipio	3 798	2 315	61.0	822	66.1	657	67.5	154	54.2	583	58.8	157	89.7
Ancones barrio, San Germán Municipio	1 675	757	45.2	243	62.3	181	63.1	107	38.9	197	40.0	53	80.3
Angeles barrio, Utuado Municipio	3 457	2 194	63.5	719	67.4	586	71.7	227	56.2	545	60.8	100	100.0
Animas comunidad, Arecibo Municipio	1 438	849	59.0	264	69.3	178	65.4	128	61.2	202	54.2	40	88.9
Anón barrio, Ponce Municipio	1 717	1 138	66.3	527	76.0	424	77.1	53	63.1	261	64.4	46	100.0
Anones barrio, Las Marías Municipio	1 396	935	67.0	312	72.7	266	78.9	132	88.0	256	69.0	41	83.7
Anones barrio, Naranjito Municipio	4 551	2 734	60.1	1 102	71.3	825	70.6	200	55.1	664	57.0	112	77.8
Antón Ruíz comunidad, Humacao Municipio	1 666	1 072	64.3	348	72.0	279	73.2	100	67.6	253	59.3	28	50.0
Antón Ruíz barrio, Humacao Municipio	3 883	2 347	60.4	795	66.3	601	66.3	225	71.0	574	57.5	92	56.8
Apeadero barrio, Patillas Municipio	572	380	66.4	134	86.5	93	81.6	36	39.6	89	61.0	-	-
Arecibo zona urbana, Arecibo Municipio	48 940	23 910	48.9	7 580	61.0	5 552	60.8	3 230	46.4	6 080	45.1	1 775	78.0
Arecibo barrio-pueblo, Arecibo Municipio	10 401	6 576	63.2	2 125	75.9	1 573	76.9	1 033	53.0	1 647	57.9	621	82.4
Arena barrio, Guánica Municipio	120	85	70.8	39	84.8	32	91.4	-	(X)	19	67.9	4	50.0
Arenalejos barrio, Arecibo Municipio	2 997	1 384	46.2	394	50.6	324	53.6	223	57.8	380	45.7	59	70.2
Arenales barrio, Aguadilla Municipio	1 060	614	57.9	168	70.3	144	68.9	54	45.8	165	53.9	30	100.0
Arenales Altos barrio, Isabela Municipio	3 601	2 009	55.8	641	57.8	487	59.3	214	70.4	537	54.0	78	88.6
Arenales Bajos barrio, Isabela Municipio	3 328	1 665	50.0	492	53.7	341	53.3	224	61.4	436	47.5	93	65.5
Arenas barrio, Cidra Municipio	6 133	2 424	39.5	717	41.1	507	39.3	239	45.0	659	38.8	121	60.8
Arenas barrio, Utuado Municipio	2 391	1 426	59.6	490	70.7	344	68.1	133	43.2	346	55.2	61	74.4
Arroyo zona urbana, Arroyo Municipio	7 428	3 238	43.6	1 191	55.5	854	52.8	374	45.3	820	41.0	249	64.2
Arroyo barrio-pueblo, Arroyo Municipio	1 606	820	51.1	289	62.0	199	55.9	133	47.8	183	45.9	61	64.9
Arrozal barrio, Arecibo Municipio	1 132	824	72.8	261	79.1	191	79.9	55	59.1	212	67.7	14	63.6
Asomante barrio, Aguada Municipio	3 242	1 843	56.8	758	72.6	612	75.4	155	47.1	473	51.5	178	87.3
Asomante barrio, Aibonito Municipio	2 699	1 212	44.9	453	52.5	296	47.4	112	61.5	290	41.9	52	61.9
Atalaya barrio, Aguada Municipio	2 783	2 068	74.3	808	82.1	633	88.0	80	65.6	509	71.4	74	100.0
Atalaya barrio, Rincón Municipio	789	560	71.0	156	80.4	102	77.9	65	55.6	151	69.6	15	100.0
Bahomamey barrio, San Sebastián Municipio	2 800	1 830	65.4	726	83.2	536	84.3	185	37.8	435	60.1	150	89.3
Bairoa barrio, Aguas Buenas Municipio	2 454	1 442	58.8	523	72.4	421	77.7	170	55.2	361	57.9	67	77.9
Bairoa comunidad, Caguas Municipio	2 360	1 717	72.8	521	84.3	347	85.0	179	60.9	403	66.5	77	86.5
Bairoa barrio, Caguas Municipio	19 258	6 745	35.0	2 429	43.1	1 764	42.9	525	35.9	1 725	33.3	524	60.3
Bajadero comunidad, Arecibo Municipio	3 799	2 192	57.7	658	69.7	514	71.7	321	68.0	571	53.6	115	77.2
Bajandas comunidad, Humacao Municipio	1 375	734	53.4	215	59.7	155	57.4	83	55.0	204	51.8	31	59.6
Bajo barrio, Patillas Municipio	1 722	977	56.7	359	65.8	244	61.8	76	52.4	232	53.0	69	75.8
Bajura barrio, Cabo Rojo Municipio	2 192	1 006	45.9	220	46.1	157	43.9	209	57.1	259	43.8	29	47.5
Bajura barrio, Isabela Municipio	529	310	58.6	71	73.2	46	69.7	68	60.2	78	46.4	18	72.0
Bajura barrio, Vega Alta Municipio	4 264	2 575	60.4	981	70.3	715	71.1	205	57.3	619	58.3	150	75.4
Bajura Adentro barrio, Manatí Municipio	2 312	1 527	66.0	582	77.4	413	74.8	125	54.1	389	61.7	82	80.4
Bajura Afuera barrio, Manatí Municipio	649	198	30.5	100	44.8	71	47.0	-	-	52	31.5	16	59.3
Barahona comunidad, Morovis Municipio	2 620	1 581	60.3	573	63.8	462	67.9	102	44.0	389	57.1	46	63.9

Table 16. **Poverty Status in 1999: 2000**—Con.

[Data based on a sample (except Tables 65-68). For information on confidentiality protection, coverage, sampling error, and nonsampling error, see Appendix G.
For location of definitions, see "How to Use This Census Report"]

Puerto Rico Municipio Municipio Subdivision and Place Subbarrio	Population for whom poverty status is determined									Families with income in 1999 below poverty level			
		Income in 1999 below poverty level								All families		Families with female householder, no husband present, with related children under 18 years	
		All ages		Related children				Population 65 years and over					
				Under 18 years		5 to 17 years							
	Total	Number	Percent	Number	Percent	Number	Percent	Number	Percent	Number	Percent	Number	Percent
MUNICIPIO SUBDIVISION AND PLACE—Con.													
Barahona barrio, Morovis Municipio	4 407	2 618	59.4	928	66.0	748	69.6	191	53.7	641	55.3	72	67.9
Barceloneta zona urbana, Barceloneta Municipio	4 250	2 766	65.1	1 109	85.0	791	86.9	306	51.9	670	59.6	261	86.4
Barceloneta barrio-pueblo, Barceloneta Municipio	216	179	82.9	66	100.0	38	100.0	24	70.6	33	64.7	10	100.0
Barina barrio, Yauco Municipio	5 768	2 822	48.9	994	57.0	713	57.6	219	44.3	660	43.3	131	68.2
Barrancas barrio, Barranquitas Municipio	5 215	3 410	65.4	1 352	71.2	985	70.0	253	71.5	884	63.6	156	85.2
Barranquitas zona urbana, Barranquitas Municipio	2 910	1 951	67.0	783	78.6	554	77.3	227	55.1	473	65.0	169	93.4
Barranquitas barrio-pueblo, Barranquitas Municipio	2 910	1 951	67.0	783	78.6	554	77.3	227	55.1	473	65.0	169	93.4
Barrazas barrio, Carolina Municipio	4 049	1 738	42.9	608	52.0	411	52.9	166	42.1	460	43.3	43	40.2
Barreal barrio, Peñuelas Municipio	412	238	57.8	74	82.2	62	87.3	5	13.9	49	47.1	-	(X)
Barrero barrio, Guayanilla Municipio	1 058	502	47.4	155	49.8	132	54.3	7	12.7	110	39.4	13	68.4
Barrero barrio, Rincón Municipio	963	496	51.5	136	57.4	84	50.0	56	56.6	107	46.9	10	66.7
Barros barrio, Orocovis Municipio	2 074	1 501	72.4	579	77.9	395	77.0	61	49.2	354	67.0	47	100.0
Bartolo barrio, Lares Municipio	2 083	1 552	74.5	519	85.9	430	92.7	191	65.6	369	67.5	56	93.3
Bartolo comunidad, Río Grande Municipio	1 256	622	49.5	212	59.4	150	55.4	89	77.4	172	48.7	16	55.2
Bateyes barrio, Mayagüez Municipio	1 176	493	41.9	105	41.8	91	50.3	85	44.3	147	39.6	26	100.0
Bauta Abajo barrio, Orocovis Municipio	1 805	1 332	73.8	471	79.6	338	80.7	93	65.0	311	70.4	31	91.2
Bauta Arriba barrio, Orocovis Municipio	968	674	69.6	239	70.9	201	67.2	55	80.9	164	68.3	18	100.0
Bayamón zona urbana, Bayamón Municipio	198 987	66 619	33.5	22 734	42.7	16 238	42.1	8 242	32.7	16 694	30.5	5 360	58.7
Bayamón barrio-pueblo, Bayamón Municipio	5 371	3 683	68.6	1 283	86.7	910	87.8	578	64.2	817	64.1	380	89.2
Bayamón comunidad, Cidra Municipio	1 719	880	51.2	358	66.9	204	57.8	56	56.0	200	44.0	32	61.5
Bayamón barrio, Cidra Municipio	10 666	3 882	36.4	1 341	41.0	957	41.2	367	45.9	970	33.4	172	61.2
Bayamoncito barrio, Aguas Buenas Municipio	1 933	1 314	68.0	395	70.7	303	70.5	133	58.6	326	67.6	70	92.1
Bayaney barrio, Hatillo Municipio	3 319	2 114	63.7	703	68.3	483	65.9	128	55.4	522	60.6	80	75.5
Beatriz barrio, Caguas Municipio	4 467	1 933	43.3	600	50.0	425	48.7	193	43.1	501	41.1	68	53.5
Beatriz barrio, Cayey Municipio	2 015	1 090	54.1	386	72.0	305	84.5	115	62.5	278	47.7	49	84.5
Beatriz barrio, Cidra Municipio	3 166	1 425	45.0	439	49.5	310	46.8	135	51.7	367	42.1	75	72.1
Bejucos barrio, Isabela Municipio	3 080	1 786	58.0	573	69.5	404	68.1	190	56.5	487	54.8	119	98.3
Benavente barrio, Hormigueros Municipio	339	45	13.3	12	19.4	12	29.3	-	-	5	4.6	5	100.0
Benítez comunidad, Canóvanas Municipio	1 455	760	52.2	284	63.5	234	68.0	57	50.4	173	48.3	46	85.2
Bermejales barrio, Orocovis Municipio	487	340	69.8	105	82.0	78	80.4	49	66.2	69	63.3	-	(X)
Betances comunidad, Cabo Rojo Municipio	802	331	41.3	60	43.5	41	44.6	70	46.1	93	39.6	4	26.7
Boca barrio, Guayanilla Municipio	1 210	658	54.4	183	54.1	119	48.4	67	53.6	171	51.5	29	59.2
Boca Velázquez barrio, Santa Isabel Municipio	2 290	1 623	70.9	683	79.5	509	79.8	105	65.6	393	67.0	149	89.8
Boqueron comunidad, Cabo Rojo Municipio	2 077	904	43.5	297	54.8	209	58.4	132	42.7	231	41.9	30	56.6
Boquerón barrio, Cabo Rojo Municipio	4 811	1 794	37.3	517	47.5	396	52.0	313	39.3	463	34.3	74	65.5
Boquerón comunidad, Las Piedras Municipio	1 288	665	51.6	201	57.4	125	58.1	90	57.3	166	48.0	33	66.0
Boquerón barrio, Las Piedras Municipio	1 848	836	45.2	263	52.2	163	52.9	102	55.1	211	40.4	39	62.9
Borinquen barrio, Aguadilla Municipio	8 386	4 588	54.7	1 556	68.6	1 140	70.3	434	43.4	1 170	51.0	288	85.5
Borinquen barrio, Caguas Municipio	6 431	3 623	56.3	1 157	63.9	862	64.8	343	65.1	948	54.6	140	70.7
Botijas barrio, Orocovis Municipio	3 788	2 207	58.3	884	68.3	638	64.4	127	33.3	516	53.2	72	84.7
Breñas comunidad, Vega Alta Municipio	1 881	1 006	53.5	382	65.6	270	63.2	116	60.7	260	48.9	57	64.8
Bucaná barrio, Ponce Municipio	4 004	898	22.4	319	29.8	229	29.4	68	24.5	211	19.0	39	26.0
Bucarabones barrio, Las Marías Municipio	604	299	49.5	121	84.0	68	74.7	6	10.2	59	42.1	6	100.0
Bucarabones barrio, Maricao Municipio	67	23	34.3	7	50.0	7	100.0	10	52.6	5	22.7	-	(X)
Buena Vista comunidad, Arroyo Municipio	1 844	1 081	58.6	328	59.6	274	62.0	122	68.2	297	59.6	86	93.5
Buena Vista barrio, Bayamón Municipio	15 613	7 003	44.9	2 692	55.9	2 031	55.7	643	45.0	1 767	41.9	463	65.9
Buena Vista barrio, Hatillo Municipio	2 297	1 433	62.4	336	62.9	260	64.7	225	70.3	373	59.4	53	89.8
Buena Vista barrio, Humacao Municipio	3 814	1 895	49.7	560	55.7	405	57.7	120	28.2	446	45.5	81	51.9
Buena Vista barrio, Las Marías Municipio	643	420	65.3	145	77.1	120	85.7	71	84.5	100	61.3	15	100.0
Buenos Aires barrio, Lares Municipio	2 965	2 145	72.3	798	79.2	588	75.0	161	70.3	547	70.3	84	92.3
Búfalo comunidad, Barceloneta Municipio	1 152	647	56.2	181	54.8	111	47.4	92	65.2	171	54.8	61	83.6
Cabán comunidad, Aguadilla Municipio	4 006	2 559	63.9	953	73.5	690	72.0	218	53.2	657	61.1	243	82.9
Cabezas barrio, Fajardo Municipio	1 409	376	26.7	35	14.2	22	10.0	83	34.6	107	27.0	7	46.7
Cabo Caribe barrio, Vega Baja Municipio	4 760	2 527	53.1	1 098	72.6	761	76.4	202	31.1	567	46.4	216	75.8
Cabo Rojo barrio-pueblo, Cabo Rojo Municipio	1 296	617	47.6	164	61.4	136	62.4	120	32.0	168	44.8	66	82.5
Cabo Rojo zona urbana, Cabo Rojo Municipio	10 682	3 895	36.5	1 123	46.4	808	45.7	617	32.9	1 049	34.0	315	67.0
Cacao barrio, Carolina Municipio	3 537	1 622	45.9	513	53.5	365	51.4	144	43.5	395	42.3	58	72.5
Cacao comunidad, Quebradillas Municipio	1 963	1 457	74.2	502	83.7	407	87.0	108	82.4	337	68.5	58	85.3
Cacao barrio, Quebradillas Municipio	5 915	3 087	52.2	1 035	57.2	734	55.9	254	46.1	790	48.2	133	63.9
Cacao Alto barrio, Patillas Municipio	1 321	764	57.8	283	63.3	217	67.6	47	46.1	204	54.4	69	75.0
Cacao Bajo barrio, Patillas Municipio	1 564	928	59.3	305	66.3	234	67.2	98	50.3	220	56.1	29	82.9
Cacaos barrio, Orocovis Municipio	850	670	78.8	249	92.2	190	92.7	30	69.8	157	72.7	30	100.0
Caguabo barrio, Añasco Municipio	854	405	47.4	85	48.9	51	44.0	56	52.8	102	42.7	19	100.0
Caguana barrio, Utuado Municipio	4 363	2 810	64.4	1 006	73.9	777	73.7	314	61.3	747	61.2	138	83.6
Caguas zona urbana, Caguas Municipio	88 031	34 253	38.9	11 751	50.0	8 398	49.7	3 937	36.0	8 768	35.8	2 867	63.0
Caguas barrio-pueblo, Caguas Municipio	23 776	11 268	47.4	3 709	63.5	2 663	63.3	1 479	35.0	2 805	42.7	956	72.3
Cagüitas barrio, Aguas Buenas Municipio	2 742	1 456	53.1	443	55.2	344	61.2	159	59.6	376	50.5	90	62.9
Caimital barrio, Guayama Municipio	4 540	2 206	48.6	716	57.8	509	55.8	165	43.7	578	47.1	168	77.1
Caimital Alto barrio, Aguadilla Municipio	3 632	1 895	52.2	608	64.1	401	59.6	125	36.1	497	49.9	102	70.3
Caimital Bajo barrio, Aguadilla Municipio	5 251	3 436	65.4	1 173	72.4	824	70.1	330	66.0	875	62.8	234	81.3
Caimito barrio, Juncos Municipio	2 657	1 497	56.3	385	57.6	305	62.8	180	51.4	344	50.9	55	71.4
Caimito barrio, San Juan Municipio	20 534	5 962	29.0	1 843	35.1	1 431	37.4	767	35.0	1 508	26.7	359	49.2
Caimito barrio, Yauco Municipio	945	653	69.1	252	69.4	194	68.8	54	62.8	135	64.6	27	81.8
Caín Alto barrio, San Germán Municipio	3 156	1 825	57.8	639	67.3	478	68.6	204	54.3	444	54.1	83	82.2
Caín Bajo barrio, San Germán Municipio	1 029	502	48.8	122	48.0	91	46.7	80	66.7	145	50.3	13	100.0
Calabazas barrio, San Sebastián Municipio	2 454	1 496	61.0	441	66.8	310	69.5	146	60.8	396	57.2	50	87.7
Calabazas barrio, Yabucoa Municipio	7 932	4 801	60.5	1 673	67.0	1 296	67.7	481	63.4	1 167	57.6	230	73.7
Callabo barrio, Juana Díaz Municipio	2 233	1 181	52.9	449	60.4	335	61.4	87	43.1	279	50.1	64	73.6
Callejones barrio, Lares Municipio	4 315	2 644	61.3	775	66.1	536	65.0	313	72.3	701	58.1	84	92.3

Table 16. **Poverty Status in 1999: 2000**—Con.

[Data based on a sample (except Tables 65-68). For information on confidentiality protection, coverage, sampling error, and nonsampling error, see Appendix G.
For location of definitions, see "How to Use This Census Report"]

Puerto Rico Municipio Municipio Subdivision and Place Subbarrio	Population for whom poverty status is determined									Families with income in 1999 below poverty level			
		Income in 1999 below poverty level								All families		Families with female householder, no husband present, with related children under 18 years	
		All ages		Related children				Population 65 years and over					
				Under 18 years		5 to 17 years							
	Total	Number	Percent	Number	Percent	Number	Percent	Number	Percent	Number	Percent	Number	Percent
MUNICIPIO SUBDIVISION AND PLACE—Con.													
Calvache barrio, Rincón Municipio	2 060	1 148	55.7	339	59.2	271	63.9	136	60.7	289	51.4	45	77.6
Calzada barrio, Maunabo Municipio	1 270	804	63.3	266	72.3	217	74.1	77	50.3	172	55.1	61	70.1
Camaceyes barrio, Aguadilla Municipio	12 113	6 859	56.6	2 251	67.9	1 594	65.9	800	52.5	1 803	52.9	498	83.8
Camarones barrio, Guaynabo Municipio	6 048	2 944	48.7	997	64.6	737	65.2	448	53.7	787	47.0	277	84.2
Cambalache barrio, Arecibo Municipio	53	-	-	-	-	-	-	-	-	-	-	-	(X)
Camino Nuevo barrio, Yabucoa Municipio	3 953	2 154	54.5	711	59.1	490	52.7	209	58.7	522	52.6	88	58.3
Campanilla comunidad, Toa Baja Municipio	7 678	4 732	61.6	1 849	68.8	1 305	67.2	397	67.1	1 156	60.8	264	76.1
Campo Alegre barrio, Hatillo Municipio	4 796	3 022	63.0	1 009	73.2	709	72.8	223	50.5	780	58.6	127	84.7
Campo Rico comunidad, Canóvanas Municipio	3 220	1 928	59.9	749	69.4	593	72.8	106	40.0	457	56.3	135	84.4
Camuy zona urbana, Camuy Municipio	4 000	2 041	51.0	550	55.1	407	56.1	320	49.6	517	45.2	100	65.4
Camuy barrio-pueblo, Camuy Municipio	1 463	940	64.3	278	69.8	193	77.2	143	58.8	200	53.9	57	75.0
Camuy Arriba barrio, Camuy Municipio	3 034	1 642	54.1	532	54.1	385	56.0	124	54.4	426	53.3	91	85.0
Cañabón barrio, Barranquitas Municipio	2 190	1 078	49.2	442	58.2	295	55.1	56	53.8	268	46.0	36	85.7
Cañabón barrio, Caguas Municipio	5 953	1 981	33.3	628	34.2	467	34.2	201	56.3	478	29.2	71	26.8
Cañaboncito barrio, Caguas Municipio	28 578	12 126	42.4	4 066	51.9	2 949	52.8	1 353	44.7	3 070	38.9	754	66.0
Canas barrio, Ponce Municipio	31 859	17 505	54.9	7 065	66.9	5 263	66.0	1 074	49.7	4 244	51.5	1 071	78.7
Canas Urbano barrio, Ponce Municipio	21 363	9 173	42.9	3 237	58.1	2 475	58.2	1 203	32.8	2 159	37.8	711	69.6
Candelaria barrio, Lajas Municipio	3 868	2 334	60.3	950	73.6	737	74.8	174	42.3	577	54.5	136	70.5
Candelaria comunidad, Toa Baja Municipio	17 351	5 580	32.2	1 903	36.7	1 421	36.0	579	41.9	1 549	32.8	376	54.6
Candelaria barrio, Toa Baja Municipio	25 280	9 801	38.8	3 365	44.8	2 488	44.5	929	44.3	2 607	38.3	720	64.6
Candelaria barrio, Vega Alta Municipio	1 687	1 035	61.4	443	76.6	326	73.8	65	52.4	251	59.1	57	100.0
Candelaria Arenas comunidad, Toa Baja Municipio	5 928	3 497	59.0	1 276	70.6	919	73.0	254	54.5	839	55.3	283	82.7
Candelero Abajo barrio, Humacao Municipio	3 216	1 215	37.8	471	49.4	354	48.9	79	27.8	328	36.5	105	70.9
Candelero Arriba comunidad, Humacao Municipio	1 540	754	49.0	243	60.0	191	74.3	76	41.1	162	42.2	47	73.4
Candelero Arriba barrio, Humacao Municipio	3 806	1 975	51.9	659	59.6	547	69.9	191	41.9	502	49.1	100	74.6
Cangrejo Arriba barrio, Carolina Municipio	18 638	3 877	20.8	1 092	32.5	816	33.7	478	16.1	924	18.5	312	42.9
Caníaco barrio, Utuado Municipio	133	124	93.2	38	100.0	28	100.0	13	100.0	25	100.0	4	100.0
Caño barrio, Guánica Municipio	2 028	1 349	66.5	576	78.6	441	80.2	50	36.8	303	60.4	61	80.3
Canóvanas zona urbana, Canóvanas Municipio	8 044	3 057	38.0	1 104	46.0	741	44.8	318	41.5	725	33.6	229	54.7
Canóvanas barrio, Canóvanas Municipio	17 461	9 992	57.2	3 785	68.4	2 746	68.0	538	40.8	2 380	52.7	666	76.3
Canóvanas barrio-pueblo, Canóvanas Municipio	4 336	1 602	36.9	583	41.1	413	42.5	229	54.7	387	33.7	135	59.7
Canóvanas barrio, Loíza Municipio	7 690	2 818	36.6	1 072	42.1	829	42.8	89	32.7	712	34.1	159	48.2
Canovanillas barrio, Carolina Municipio	10 761	3 048	28.3	1 106	32.8	886	35.3	246	39.3	762	26.6	169	49.1
Caonillas barrio, Aibonito Municipio	1 483	845	57.0	334	65.5	225	63.6	38	38.0	197	51.8	40	74.1
Caonillas Abajo barrio, Utuado Municipio	1 141	776	68.0	311	82.7	254	86.4	36	34.3	173	64.6	41	100.0
Caonillas Abajo barrio, Villalba Municipio	1 585	1 086	68.5	416	72.2	273	66.4	108	89.3	249	64.7	12	100.0
Caonillas Arriba barrio, Utuado Municipio	518	468	90.3	185	94.4	149	96.8	52	65.8	103	87.3	17	100.0
Caonillas Arriba barrio, Villalba Municipio	1 725	1 355	78.6	627	88.1	488	87.1	69	59.0	275	70.3	62	83.8
Capá barrio, Moca Municipio	3 466	1 842	53.1	635	55.8	456	57.6	109	48.2	469	50.0	51	85.0
Capáez barrio, Adjuntas Municipio	958	581	60.6	177	61.2	132	59.2	63	67.0	151	57.4	-	-
Capáez barrio, Hatillo Municipio	4 238	2 182	51.5	709	57.4	575	61.4	147	43.6	570	49.1	95	68.3
Capitanejo barrio, Juana Díaz Municipio	5 304	3 555	67.0	1 306	76.4	957	73.2	271	55.5	837	62.8	238	84.4
Capitanejo comunidad	3 091	1 551	50.2	490	50.8	378	52.4	103	50.7	429	49.0	138	66.0
Juana Díaz Municipio (part)	2 566	1 240	48.3	425	52.1	329	53.4	58	37.7	354	47.9	127	65.5
Ponce Municipio (part)	525	311	59.2	65	43.6	49	46.7	45	91.8	75	54.7	11	73.3
Capitanejo barrio, Ponce Municipio	1 331	813	61.1	209	56.3	143	53.4	97	57.7	195	57.5	42	91.3
Caracol barrio, Añasco Municipio	1 072	511	47.7	154	49.8	125	55.6	71	68.3	128	44.8	28	60.9
Carenero barrio, Guánica Municipio	3 024	1 686	55.8	629	67.6	483	71.4	102	38.3	416	53.0	117	83.0
Carite barrio, Guayama Municipio	1 145	761	66.5	252	68.9	168	62.7	68	66.7	173	58.4	4	100.0
Carmen barrio, Guayama Municipio	663	430	64.9	162	72.0	139	73.2	31	59.6	82	54.7	5	100.0
Carolina zona urbana, Carolina Municipio	167 745	55 182	32.9	19 444	44.7	14 093	45.1	5 563	28.9	13 606	29.8	4 824	57.8
Carolina barrio-pueblo, Carolina Municipio	1 313	706	53.8	250	63.0	201	68.4	136	62.4	176	48.8	74	82.2
Carraízo barrio, Trujillo Alto Municipio	16 389	4 195	25.6	1 419	29.7	1 024	28.4	426	33.5	1 077	24.4	353	57.3
Carreras barrio, Añasco Municipio	3 406	1 346	39.5	472	41.2	358	41.5	105	44.3	381	40.5	111	72.1
Carreras barrio, Arecibo Municipio	1 324	916	69.2	303	74.6	219	76.3	97	75.8	251	69.3	46	100.0
Carrizal barrio, Aguada Municipio	1 039	589	56.7	165	54.6	144	54.5	58	60.4	160	56.1	18	66.7
Carrizales comunidad, Hatillo Municipio	2 635	1 918	72.8	690	81.6	528	82.8	229	75.3	482	68.9	95	72.5
Carrizales barrio, Hatillo Municipio	6 806	3 787	55.6	1 354	65.6	983	66.0	346	53.6	1 009	53.0	234	73.4
Carruzos barrio, Carolina Municipio	2 556	1 216	47.6	380	52.8	266	50.1	103	56.3	328	46.7	70	57.4
Casey Abajo barrio, Añasco Municipio	228	179	78.5	59	75.6	59	75.6	-	-	34	70.8	-	(X)
Casey Arriba barrio, Añasco Municipio	463	190	41.0	72	68.6	35	77.8	35	70.0	46	35.9	6	100.0
Cataño zona urbana, Cataño Municipio	30 032	15 030	50.0	5 588	58.5	4 094	57.9	1 472	48.7	3 625	46.7	1 303	74.5
Cataño barrio-pueblo, Cataño Municipio	4 616	2 969	64.3	925	74.7	601	71.9	420	54.9	708	60.6	214	81.4
Cataño barrio, Humacao Municipio	2 654	1 529	57.6	678	63.2	503	64.7	77	77.0	347	53.6	167	75.9
Cayaguas barrio, San Lorenzo Municipio	1 396	757	54.2	243	57.7	211	59.6	89	68.5	186	52.8	29	82.9
Cayey zona urbana, Cayey Municipio	19 982	10 367	51.9	3 371	62.5	2 399	60.8	1 411	47.9	2 654	48.2	836	72.6
Cayey barrio-pueblo, Cayey Municipio	15 816	7 773	49.1	2 383	58.9	1 675	57.5	1 136	45.9	2 016	46.0	633	71.4
Cayuco comunidad, Utuado Municipio	1 282	994	77.5	408	80.2	346	81.2	84	83.2	262	78.4	84	91.3
Cedrito barrio, Comerío Municipio	1 355	941	69.4	320	79.0	242	75.2	57	52.8	237	64.9	77	100.0
Cedro barrio, Carolina Municipio	1 855	597	32.2	165	36.4	142	37.2	123	46.8	165	30.6	18	60.0
Cedro barrio, Cayey Municipio	657	428	65.1	165	72.7	150	76.9	13	25.5	112	63.6	10	100.0
Cedro barrio, Guayanilla Municipio	11	-	-	-	(X)	-	(X)	-	(X)	-	-	-	(X)
Cedro Abajo barrio, Naranjito Municipio	4 174	2 415	57.9	828	62.3	593	60.0	183	51.5	610	56.3	54	55.1
Cedro Arriba barrio, Naranjito Municipio	3 647	1 547	42.4	459	41.4	301	37.1	192	54.5	384	40.9	29	54.7
Ceiba zona urbana, Ceiba Municipio	6 094	2 585	42.4	962	59.0	681	58.7	256	39.2	667	39.3	266	76.2
Ceiba barrio-pueblo, Ceiba Municipio	3 674	1 599	43.5	632	63.2	409	63.3	174	39.9	420	41.2	205	77.4
Ceiba barrio, Cidra Municipio	3 643	2 100	57.6	583	57.6	453	59.3	220	53.0	548	55.9	76	67.3
Ceiba barrio, Las Piedras Municipio	1 529	656	42.9	202	54.7	151	54.7	50	44.2	176	41.1	8	61.5

Table 16. **Poverty Status in 1999: 2000**—Con.

[Data based on a sample (except Tables 65-68). For information on confidentiality protection, coverage, sampling error, and nonsampling error, see Appendix G.
For location of definitions, see "How to Use This Census Report"]

Puerto Rico Municipio Municipio Subdivision and Place Subbarrio	Population for whom poverty status is determined									Families with income in 1999 below poverty level			
		Income in 1999 below poverty level								All families		Families with female householder, no husband present, with related children under 18 years	
		All ages		Related children				Population 65 years and over					
				Under 18 years		5 to 17 years							
	Total	Number	Percent	Number	Percent	Number	Percent	Number	Percent	Number	Percent	Number	Percent
MUNICIPIO SUBDIVISION AND PLACE—Con.													
Ceiba comunidad	3 592	1 826	50.8	615	64.0	467	67.9	286	66.7	491	49.6	96	88.9
Vega Alta Municipio (part)	2 570	1 237	48.1	412	59.9	311	66.2	183	69.3	346	50.0	62	83.8
Vega Baja Municipio (part)	1 022	589	57.6	203	74.4	156	71.6	103	62.4	145	48.7	34	100.0
Ceiba barrio, Vega Baja Municipio	5 301	3 104	58.6	1 052	70.1	796	72.7	321	53.2	762	53.5	155	82.0
Ceiba Alta barrio, Aguadilla Municipio	562	151	26.9	27	20.5	3	3.2	26	29.5	32	21.3	3	33.3
Ceiba Baja barrio, Aguadilla Municipio	2 333	919	39.4	278	44.8	180	39.0	141	40.9	239	35.6	61	77.2
Ceiba Norte barrio, Juncos Municipio	7 867	4 350	55.3	1 413	63.0	998	62.6	266	44.1	1 115	51.1	186	62.8
Ceiba Sur barrio, Juncos Municipio	4 719	2 457	52.1	896	62.5	691	66.9	233	53.8	613	47.2	135	69.6
Cejas barrio, Comerío Municipio	897	629	70.1	228	75.0	192	73.0	40	63.5	129	61.4	17	73.9
Celada comunidad, Gurabo Municipio	4 308	1 980	46.0	614	46.6	432	48.2	134	46.4	507	43.3	56	54.4
Celada barrio, Gurabo Municipio	2 221	1 140	51.3	363	62.5	271	67.8	93	54.4	281	47.1	19	36.5
Central Aguirre comunidad, Salinas Municipio	1 709	981	57.4	385	66.7	298	65.1	50	28.1	237	53.3	68	81.0
Centro barrio, Moca Municipio	1 162	754	64.9	238	71.5	157	65.7	22	34.4	187	60.9	24	100.0
Cercadillo barrio, Cayey Municipio	901	562	62.4	243	82.9	171	80.7	32	32.7	128	54.7	47	100.0
Cerrillos barrio, Ponce Municipio	4 278	1 710	40.0	685	48.7	546	48.1	84	29.7	402	36.3	107	82.3
Cerro Gordo barrio, Aguada Municipio	2 870	2 246	78.3	850	86.6	676	87.7	135	83.3	554	75.0	69	92.0
Cerro Gordo barrio, Añasco Municipio	447	370	82.8	147	97.4	99	96.1	29	63.0	95	79.8	12	100.0
Cerro Gordo barrio, Bayamón Municipio	34 433	10 849	31.5	3 305	37.9	2 376	37.0	1 243	26.4	2 836	30.0	695	53.9
Cerro Gordo barrio, Moca Municipio	3 919	2 339	59.7	904	67.0	654	66.0	150	60.0	580	57.1	55	76.4
Cerro Gordo barrio, San Lorenzo Municipio	4 400	1 843	41.9	532	46.0	393	48.1	225	54.9	506	41.8	64	58.2
Cerrote barrio, Las Marías Municipio	564	446	79.1	214	90.7	156	90.2	32	74.4	98	75.4	19	73.1
Chamorro barrio, Las Marías Municipio	250	198	79.2	76	76.8	57	76.0	-	-	54	87.1	7	100.0
Charcas barrio, Quebradillas Municipio	482	428	88.8	187	97.9	105	96.3	5	35.7	95	81.9	21	100.0
Chupacallos barrio, Ceiba Municipio	2 365	1 297	54.8	416	59.4	312	55.6	152	50.3	337	53.6	90	86.5
Ciales barrio-pueblo, Ciales Municipio	1 224	773	63.2	263	87.1	216	88.2	112	47.3	212	55.6	45	77.6
Ciales zona urbana, Ciales Municipio	2 990	1 685	56.4	610	71.9	506	73.3	193	47.2	413	50.4	100	78.1
Cialitos barrio, Ciales Municipio	1 691	1 299	76.8	541	91.2	380	92.2	47	36.2	257	68.0	42	100.0
Cibao barrio, Camuy Municipio	1 354	846	62.5	269	65.8	197	65.4	55	37.2	234	65.0	32	59.3
Cibao barrio, San Sebastián Municipio	1 150	721	62.7	248	72.5	197	85.7	84	56.0	194	58.6	30	75.0
Cibuco barrio, Corozal Municipio	4 909	2 950	60.1	1 063	66.6	846	70.2	261	65.1	758	57.9	164	79.6
Cibuco barrio, Vega Baja Municipio	119	34	28.6	11	21.6	-	-	-	(X)	7	33.3	-	(X)
Cidra barrio, Añasco Municipio	344	184	53.5	58	61.1	53	58.9	25	78.1	46	48.4	28	100.0
Cidra zona urbana, Cidra Municipio	4 893	2 241	45.8	786	58.7	589	55.5	275	40.3	550	41.6	160	74.4
Cidra barrio-pueblo, Cidra Municipio	1 406	705	50.1	246	70.7	192	67.1	88	28.8	169	44.7	72	80.0
Cidral barrio, San Sebastián Municipio	540	428	79.3	176	91.2	149	93.7	48	53.3	95	78.5	36	100.0
Ciénaga barrio, Guánica Municipio	2 375	1 558	65.6	510	77.4	387	79.6	152	56.1	382	60.7	67	91.8
Ciénaga Alta barrio, Río Grande Municipio	4 841	2 653	54.8	879	60.2	672	62.3	257	56.0	674	52.9	113	81.3
Ciénaga Baja barrio, Río Grande Municipio	17 990	8 676	48.2	3 275	62.1	2 482	63.7	689	46.3	2 158	44.6	618	74.0
Ciénagas barrio, Camuy Municipio	1 575	750	47.6	264	53.0	185	49.6	92	60.9	187	45.0	32	100.0
Cienegueta barrio, Vega Alta Municipio	415	209	50.4	96	65.3	81	80.2	8	23.5	53	45.7	-	(X)
Cintrona barrio, Juana Díaz Municipio	2 359	1 561	66.2	486	71.7	335	75.3	90	55.6	259	62.1	57	82.6
Coabey barrio, Jayuya Municipio	2 041	1 442	70.7	696	83.3	492	82.8	66	48.5	354	69.1	96	92.3
Coamo zona urbana, Coamo Municipio	12 262	7 026	57.3	2 490	68.5	1 853	70.0	886	53.6	1 716	52.3	422	75.5
Coamo barrio-pueblo, Coamo Municipio	7 408	4 772	64.4	1 703	77.9	1 211	78.8	708	56.0	1 141	58.4	304	75.2
Coamo Arriba barrio, Coamo Municipio	535	343	64.1	97	82.9	81	80.2	32	66.7	88	64.2	-	(X)
Coco comunidad, Salinas Municipio	5 830	3 629	62.2	1 385	70.1	948	67.2	205	52.3	916	59.4	292	84.1
Cocos barrio, Quebradillas Municipio	4 462	1 984	44.5	629	50.4	510	55.4	136	31.2	526	42.4	79	61.2
Collores barrio, Humacao Municipio	2 675	957	35.8	283	49.9	197	54.0	77	26.8	253	33.3	40	80.0
Collores barrio, Jayuya Municipio	1 450	789	54.4	263	56.9	195	57.2	120	75.5	206	50.6	35	71.4
Collores barrio, Juana Díaz Municipio	2 147	1 295	60.3	452	61.1	345	65.1	112	55.2	308	59.3	58	71.6
Collores barrio, Las Piedras Municipio	4 634	1 884	40.7	488	40.6	363	42.0	288	55.2	522	40.2	66	60.0
Collores barrio, Orocovis Municipio	95	78	82.1	41	100.0	35	100.0	10	50.0	14	58.3	5	100.0
Collores barrio, Yauco Municipio	966	690	71.4	263	78.5	196	79.7	43	78.2	170	66.7	5	100.0
Comerío zona urbana, Comerío Municipio	4 380	2 865	65.4	1 030	77.6	756	76.4	315	52.8	748	63.5	184	75.7
Comerío barrio-pueblo, Comerío Municipio	4 028	2 628	65.2	945	77.2	693	76.3	307	55.6	684	63.6	175	77.8
Comunas comunidad, Yabucoa Municipio	1 877	1 051	56.0	350	71.9	225	71.7	102	48.3	299	57.4	67	79.8
Consejo barrio, Guayanilla Municipio	883	540	61.2	196	73.1	137	71.4	58	61.1	135	58.7	10	100.0
Consejo barrio, Utuado Municipio	540	410	75.9	165	89.2	112	84.8	25	61.0	92	67.2	12	100.0
Contorno barrio, Toa Alta Municipio	5 134	2 365	46.1	733	51.7	512	49.2	272	52.8	602	44.2	174	66.9
Coquí comunidad, Salinas Municipio	3 584	2 235	62.4	931	76.1	718	80.3	128	42.0	524	55.9	151	86.3
Corazón comunidad, Guayama Municipio	3 082	2 118	68.7	896	75.3	641	75.1	113	56.8	513	64.7	79	91.9
Corcovada barrio, Añasco Municipio	670	276	41.2	77	39.3	39	33.1	33	49.3	87	44.8	3	100.0
Corcovado comunidad, Hatillo Municipio	1 420	781	55.0	256	56.9	192	54.2	49	32.2	205	55.1	37	100.0
Corcovado barrio, Hatillo Municipio	3 952	1 674	42.4	543	45.3	409	44.9	98	26.8	440	41.7	60	83.3
Cordillera barrio, Ciales Municipio	2 223	1 396	62.8	512	76.1	426	80.4	124	56.9	330	57.4	84	88.4
Corozal zona urbana, Corozal Municipio	11 287	6 386	56.6	2 236	68.5	1 723	70.9	478	41.1	1 602	53.7	396	84.4
Corozal barrio-pueblo, Corozal Municipio	2 803	1 783	63.6	683	78.8	500	81.0	169	41.9	468	61.2	167	86.5
Corrales barrio, Aguadilla Municipio	8 492	4 822	56.8	1 608	66.7	1 129	64.6	475	47.9	1 254	53.0	341	74.1
Costa barrio, Lajas Municipio	1 732	1 028	59.4	293	65.4	224	69.1	130	55.3	261	53.5	23	46.0
Coto barrio, Isabela Municipio	3 807	2 138	56.2	539	56.7	396	56.4	260	59.6	532	52.3	49	61.3
Coto barrio, Peñuelas Municipio	1 196	511	42.7	167	48.4	97	41.6	42	33.9	121	38.8	15	75.0
Coto Laurel comunidad, Ponce Municipio	3 734	1 804	48.3	512	54.4	388	57.5	218	54.8	435	45.5	95	61.3
Coto Laurel barrio, Ponce Municipio	5 246	2 531	48.2	738	52.5	578	54.6	308	56.8	632	46.6	122	62.6
Coto Norte barrio, Manatí Municipio	11 370	5 685	50.0	2 109	58.4	1 478	59.5	499	47.2	1 482	46.7	522	75.7
Coto Norte comunidad	1 379	759	55.0	201	60.9	137	54.2	135	57.4	204	50.4	26	65.0
Manatí Municipio (part)	889	462	52.0	126	58.9	76	50.3	99	57.6	120	45.5	22	78.6
Vega Baja Municipio (part)	490	297	60.6	75	64.7	61	59.8	36	57.1	84	59.6	4	33.3

Table 16. **Poverty Status in 1999: 2000**—Con.

[Data based on a sample (except Tables 65-68). For information on confidentiality protection, coverage, sampling error, and nonsampling error, see Appendix G.
For location of definitions, see "How to Use This Census Report"]

Puerto Rico Municipio Municipio Subdivision and Place Subbarrio	Population for whom poverty status is determined									Families with income in 1999 below poverty level			
		Income in 1999 below poverty level								All families		Families with female householder, no husband present, with related children under 18 years	
		All ages		Related children				Population 65 years and over					
				Under 18 years		5 to 17 years							
	Total	Number	Percent	Number	Percent	Number	Percent	Number	Percent	Number	Percent	Number	Percent
MUNICIPIO SUBDIVISION AND PLACE—Con.													
Coto Sur barrio, Manatí Municipio	8 949	4 583	51.2	1 567	60.1	1 176	59.2	483	53.1	1 170	48.0	264	74.6
Cotuí barrio, San Germán Municipio	823	480	58.3	149	76.0	125	81.7	29	39.7	121	53.5	40	88.9
Cruces barrio, Aguada Municipio	1 592	742	46.6	209	54.6	150	58.1	63	41.4	179	40.0	22	78.6
Cruces barrio, Rincón Municipio	1 231	686	55.7	205	60.3	103	51.8	122	86.5	177	52.8	19	100.0
Cruz barrio, Moca Municipio	1 067	765	71.7	325	80.0	250	83.1	69	68.3	181	65.6	45	100.0
Cuarto barrio, Ponce Municipio	2 727	1 552	56.9	344	64.1	280	70.7	360	55.7	377	52.4	100	80.6
Cubuy barrio, Canóvanas Municipio	1 546	821	53.1	279	60.3	224	61.7	78	49.4	199	48.4	25	56.8
Cuchillas barrio, Corozal Municipio	1 391	1 032	74.2	364	80.2	254	78.6	118	81.4	271	74.2	40	100.0
Cuchillas barrio, Moca Municipio	4 520	2 980	65.9	1 022	75.3	727	75.2	216	57.3	779	62.1	132	94.3
Cuchillas barrio, Morovis Municipio	2 131	1 182	55.5	459	62.4	398	61.2	123	61.8	277	53.4	30	76.9
Cuebas barrio, Peñuelas Municipio	586	376	64.2	138	77.5	125	91.2	42	84.0	91	66.4	5	100.0
Cuevas barrio, Trujillo Alto Municipio	21 443	9 021	42.1	3 419	54.2	2 660	58.0	794	41.9	2 274	38.6	796	62.9
Culebra zona urbana, Culebra Municipio	1 571	575	36.6	165	38.0	134	41.9	76	51.4	149	35.0	34	85.0
Culebra barrio-pueblo, Culebra Municipio	752	222	29.5	45	22.5	36	29.5	61	55.5	69	32.5	22	78.6
Culebras Alto barrio, Cayey Municipio	29	9	31.0	-	-	-	-	9	100.0	-	-	-	(X)
Culebras Bajo barrio, Cayey Municipio	283	125	44.2	22	62.9	11	45.8	-	-	34	41.0	-	-
Culebrinas barrio, San Sebastián Municipio	3 908	2 616	66.9	762	73.8	576	76.7	245	65.3	669	60.8	81	73.6
Cupey barrio, San Juan Municipio	36 518	10 401	28.5	3 901	37.9	2 721	36.8	1 009	27.9	2 638	25.9	1 061	60.4
Cuyón barrio, Aibonito Municipio	762	348	45.7	122	55.5	79	50.0	39	51.3	79	39.7	4	50.0
Cuyón barrio, Coamo Municipio	2 127	1 623	76.3	714	88.9	578	90.2	79	68.1	359	68.5	96	95.0
Daguao barrio, Ceiba Municipio	225	98	43.6	48	67.6	48	67.6	-	-	22	36.7	6	100.0
Daguao comunidad, Naguabo Municipio	1 533	948	61.8	348	64.7	278	70.4	109	72.7	232	61.9	49	87.5
Daguao barrio, Naguabo Municipio	2 194	1 277	58.2	424	63.7	343	69.6	119	62.6	319	55.5	62	89.9
Dagüey barrio, Añasco Municipio	1 734	724	41.8	230	48.9	163	49.1	83	65.9	190	40.6	7	41.2
Dajaos barrio, Bayamón Municipio	2 731	1 292	47.3	458	56.8	342	55.7	91	35.1	317	45.0	27	50.9
Damián Abajo barrio, Orocovis Municipio	652	455	69.8	134	73.2	82	71.3	53	63.9	122	66.7	10	100.0
Damián Arriba barrio, Orocovis Municipio	929	606	65.2	151	57.4	108	63.9	76	72.4	173	66.5	26	100.0
Demajagua barrio, Fajardo Municipio	1 011	75	7.4	16	6.5	16	8.9	22	51.2	11	3.5	-	(X)
Descalabrado barrio, Santa Isabel Municipio	3 881	2 818	72.6	1 101	82.1	786	82.9	183	57.0	641	66.2	192	87.3
Diego Hernández barrio, Yauco Municipio	1 571	915	58.2	288	67.8	176	65.9	92	40.9	258	58.6	16	42.1
Domingo Ruíz barrio, Arecibo Municipio	3 380	1 846	54.6	535	65.2	381	65.1	265	54.3	494	52.1	100	61.3
Dominguito barrio, Arecibo Municipio	4 987	2 239	44.9	696	54.1	556	58.3	248	41.1	577	40.5	133	70.0
Doña Elena barrio, Comerío Municipio	2 832	1 639	57.9	542	63.1	415	64.3	128	56.9	412	55.5	77	88.5
Don Alonso barrio, Utuado Municipio	954	753	78.9	243	87.4	181	90.0	59	59.6	194	77.3	12	100.0
Dorado zona urbana, Dorado Municipio	12 762	4 514	35.4	1 470	42.5	1 018	41.3	532	42.5	1 120	32.5	231	50.5
Dorado barrio-pueblo, Dorado Municipio	838	385	45.9	68	56.7	48	61.5	117	50.9	110	48.7	23	76.7
Dos Bocas barrio, Corozal Municipio	2 656	1 499	56.4	388	63.6	293	66.6	230	61.5	392	54.7	51	89.5
Dos Bocas barrio, Trujillo Alto Municipio	9 361	1 001	10.7	325	10.9	239	11.8	135	28.7	253	9.7	65	32.2
Duey barrio, Yauco Municipio	1 347	987	73.3	398	81.6	330	82.7	58	50.9	247	71.2	45	90.0
Duey Alto barrio, San Germán Municipio	1 507	843	55.9	306	66.7	235	72.5	59	52.2	209	50.9	12	40.0
Duey Bajo barrio, San Germán Municipio	1 029	410	39.8	158	52.8	114	51.1	29	26.9	94	32.8	8	100.0
Duque comunidad, Naguabo Municipio	1 544	911	59.0	317	77.3	270	75.0	111	56.1	253	59.0	60	82.2
Duque barrio, Naguabo Municipio	2 667	1 294	48.5	420	63.2	362	65.5	170	47.5	358	47.3	83	86.5
Egozcue barrio, Patillas Municipio	98	62	63.3	19	100.0	19	100.0	-	-	14	46.7	-	(X)
El Cinco barrio, San Juan Municipio	7 050	1 033	14.7	228	19.2	178	20.0	189	12.3	192	10.0	88	38.3
El Mangó comunidad, Juncos Municipio	1 995	1 062	53.2	252	51.1	210	58.8	140	55.1	231	46.8	47	68.1
El Negro comunidad, Yabucoa Municipio	1 626	945	58.1	343	66.5	210	62.3	111	59.0	213	52.2	33	62.3
El Ojo comunidad, Santa Isabel Municipio	1 688	1 089	64.5	424	78.8	273	76.7	97	46.4	284	65.6	71	100.0
El Río barrio, Las Piedras Municipio	4 916	2 780	56.6	939	65.0	720	65.1	234	58.4	699	53.5	102	71.8
Emajagua comunidad, Maunabo Municipio	3 076	1 679	54.6	520	53.9	384	50.7	123	53.2	412	51.9	71	68.9
Emajagua barrio, Maunabo Municipio	4 550	2 422	53.2	825	59.1	614	56.0	179	42.2	592	49.4	114	75.5
Emajagual barrio, Juana Díaz Municipio	-	-	(X)	-	(X)	-	(X)	-	(X)	-	(X)	-	(X)
Encarnación barrio, Peñuelas Municipio	1 348	653	48.4	293	75.3	238	77.3	29	16.2	127	41.2	29	87.9
Eneas barrio, San Sebastián Municipio	778	359	46.1	74	49.3	63	51.6	99	91.7	104	43.7	-	-
Ensenada barrio, Guánica Municipio	2 251	1 320	58.6	371	65.0	271	64.5	210	55.7	326	54.8	48	100.0
Ensenada barrio, Rincón Municipio	1 358	458	33.7	155	53.1	119	54.8	49	19.8	103	26.7	21	75.0
Esperanza barrio, Arecibo Municipio	2 118	1 280	60.4	403	69.2	306	70.5	171	61.1	331	56.2	45	100.0
Esperanza comunidad, Vieques Municipio	1 184	703	59.4	277	75.3	226	79.3	52	38.5	182	55.5	37	100.0
Espinar barrio, Aguada Municipio	1 710	956	55.9	276	63.6	174	60.6	120	53.1	226	50.4	22	100.0
Espino comunidad, Añasco Municipio	1 407	707	50.2	215	59.4	165	59.8	71	52.6	166	45.4	36	75.0
Espino barrio, Añasco Municipio	1 628	799	49.1	257	58.3	176	57.5	71	48.3	194	45.6	55	72.4
Espino barrio, Lares Municipio	1 964	1 578	80.3	527	81.0	407	82.4	195	87.1	402	79.0	41	74.5
Espino barrio, Las Marías Municipio	181	123	68.0	58	74.4	52	80.0	-	-	29	58.0	6	100.0
Espino barrio, San Lorenzo Municipio	3 406	2 299	67.5	667	68.9	533	74.0	320	76.6	581	66.2	74	73.3
Espinosa barrio, Dorado Municipio	3 240	1 517	46.8	515	55.1	344	53.0	174	49.7	399	45.4	96	75.6
Espinosa barrio, Vega Alta Municipio	12 240	5 154	42.1	1 969	54.0	1 447	54.1	493	45.4	1 240	37.4	404	67.2
Factor barrio, Arecibo Municipio	6 786	2 828	41.7	875	43.6	619	47.2	310	51.8	724	38.5	131	61.8
Fajardo zona urbana, Fajardo Municipio	33 278	14 101	42.4	5 151	53.3	3 724	54.3	1 705	41.0	3 521	38.7	1 133	63.4
Fajardo barrio-pueblo, Fajardo Municipio	17 600	9 141	51.9	3 482	65.0	2 553	64.3	1 187	45.4	2 172	47.1	802	73.3
Farallón barrio, Cayey Municipio	470	202	43.0	57	51.4	42	49.4	14	24.6	59	50.9	-	(X)
Felicia 1 barrio, Santa Isabel Municipio	298	222	74.5	106	91.4	92	95.8	28	70.0	47	66.2	10	66.7
Felicia 2 barrio, Santa Isabel Municipio	1 831	1 165	63.6	449	78.5	293	76.1	106	45.9	303	64.6	71	100.0
Flamenco barrio, Culebra Municipio	921	362	39.3	120	48.0	98	48.0	15	39.5	80	33.5	12	66.7
Florencio barrio, Fajardo Municipio	4 375	1 509	34.5	535	38.1	334	43.0	153	60.0	407	31.8	56	37.6
Florida zona urbana, Florida Municipio	5 684	3 347	58.9	1 098	64.1	790	63.8	376	64.2	872	56.1	191	84.9
Florida barrio, San Lorenzo Municipio	5 712	2 652	46.4	866	52.0	624	52.3	294	64.6	683	44.3	150	67.6
Florida barrio, Vieques Municipio	4 143	2 894	69.9	1 078	84.9	809	85.5	233	51.2	709	66.0	219	84.6
Florida Adentro barrio, Florida Municipio	12 345	7 037	57.0	2 356	62.4	1 693	63.3	693	61.3	1 843	54.2	398	81.7
Florida Afuera barrio, Barceloneta Municipio	12 987	7 278	56.0	2 470	67.5	1 815	70.1	755	51.4	1 845	51.6	477	77.8
Fraile barrio, Culebra Municipio	13	-	-	-	(X)	-	(X)	-	(X)	-	-	-	(X)

Table 16. **Poverty Status in 1999: 2000**—Con.

[Data based on a sample (except Tables 65-68). For information on confidentiality protection, coverage, sampling error, and nonsampling error, see Appendix G.
For location of definitions, see "How to Use This Census Report"]

Puerto Rico Municipio Municipio Subdivision and Place Subbarrio	Population for whom poverty status is determined									Families with income in 1999 below poverty level			
		Income in 1999 below poverty level								All families		Families with female householder, no husband present, with related children under 18 years	
		All ages		Related children				Population 65 years and over					
				Under 18 years		5 to 17 years							
	Total	Number	Percent	Number	Percent	Number	Percent	Number	Percent	Number	Percent	Number	Percent
MUNICIPIO SUBDIVISION AND PLACE—Con.													
Frailes barrio, Guaynabo Municipio	32 590	8 568	26.3	3 544	39.9	2 599	40.4	677	17.9	2 165	23.3	911	63.3
Frailes barrio, Yauco Municipio	264	203	76.9	69	78.4	55	74.3	-	(X)	52	75.4	4	100.0
Fránquez comunidad, Morovis Municipio	1 946	1 401	72.0	569	83.9	453	85.8	129	66.2	314	67.5	82	92.1
Fránquez barrio, Morovis Municipio	4 247	2 519	59.3	1 017	67.4	756	73.3	211	64.7	566	54.1	106	69.3
Frontón barrio, Ciales Municipio	2 703	2 002	74.1	764	81.7	560	83.3	113	51.6	454	66.9	45	81.8
Fuig comunidad, Guánica Municipio	1 247	738	59.2	240	68.4	202	71.6	85	52.1	179	52.8	27	100.0
Furnias barrio, Las Marías Municipio	1 380	1 011	73.3	317	85.9	214	82.6	140	67.0	284	72.3	31	72.1
Galateo comunidad, Toa Alta Municipio	2 721	1 730	63.6	670	67.9	450	62.7	144	66.7	429	65.8	103	85.1
Galateo barrio, Toa Alta Municipio	5 233	2 902	55.5	1 102	61.9	795	61.6	241	53.0	684	52.9	171	84.2
Galateo Alto barrio, Isabela Municipio	1 225	713	58.2	209	62.4	151	64.5	86	57.3	164	54.3	35	71.4
Galateo Bajo barrio, Isabela Municipio	1 623	861	53.0	240	54.4	156	47.9	120	77.9	257	51.1	20	71.4
Garrochales barrio, Arecibo Municipio	2 388	1 182	49.5	349	55.8	283	55.1	146	49.2	310	46.1	47	79.7
Garrochales comunidad, Barceloneta Municipio	1 190	677	56.9	205	67.9	136	65.1	100	55.2	142	45.2	34	100.0
Garrochales barrio, Barceloneta Municipio	5 141	2 733	53.2	795	52.8	565	56.0	323	60.1	678	48.5	122	67.8
Garzas barrio, Adjuntas Municipio	941	698	74.2	282	71.9	197	69.6	50	92.6	192	75.0	45	81.8
Gato barrio, Orocovis Municipio	1 846	1 283	69.5	438	75.8	364	79.3	131	64.5	336	63.9	73	83.0
G. L. García comunidad, Cayey Municipio	1 764	1 206	68.4	485	80.6	388	76.8	56	33.7	297	64.7	56	87.5
Gobernador Piñero barrio, San Juan Municipio	46 312	17 030	36.8	5 398	53.0	3 880	53.0	2 658	29.0	4 219	33.5	1 656	65.6
Guacio barrio, San Sebastián Municipio	702	486	69.2	165	75.3	152	82.2	40	100.0	120	65.9	25	100.0
Guadiana barrio, Naranjito Municipio	3 939	2 097	53.2	729	64.1	551	64.4	162	40.5	510	47.9	63	61.2
Guajataca barrio, Quebradillas Municipio	1 521	1 252	82.3	457	92.9	297	95.8	75	56.4	327	80.9	32	100.0
Guajataca barrio, San Sebastián Municipio	747	319	42.7	95	39.3	88	48.4	52	67.5	109	51.2	12	70.6
Guamá barrio, San Germán Municipio	2 101	977	46.5	338	59.7	267	62.7	77	35.3	269	43.5	68	65.4
Guamaní barrio, Guayama Municipio	1 393	741	53.2	266	65.5	239	70.5	63	36.6	206	53.6	61	89.7
Guanábano barrio, Aguada Municipio	936	535	57.2	190	64.2	144	62.9	27	46.6	139	54.1	11	39.3
Guanajibo barrio, Cabo Rojo Municipio	3 462	1 384	40.0	358	45.7	245	43.9	165	46.6	302	33.0	51	52.0
Guanajibo barrio, Hormigueros Municipio	6 404	2 341	36.6	607	43.5	446	41.1	457	36.2	559	30.6	99	61.9
Guanajibo barrio, Mayagüez Municipio	7 139	2 372	33.2	751	47.2	553	46.2	314	28.2	568	28.1	138	64.2
Guánica zona urbana, Guánica Municipio	9 275	5 782	62.3	1 951	75.4	1 397	76.2	653	50.5	1 445	58.5	362	83.0
Guánica barrio-pueblo, Guánica Municipio	4 619	2 918	63.2	1 101	79.9	773	80.1	278	47.9	717	58.8	211	82.4
Guaniquilla barrio, Aguada Municipio	2 733	1 650	60.4	610	71.7	403	70.3	134	51.9	431	55.8	76	67.3
Guaonico barrio, Utuado Municipio	741	531	71.7	151	86.8	142	86.1	71	86.6	152	68.8	27	77.1
Guaraguao barrio, Guaynabo Municipio	4 139	2 006	48.5	753	62.0	591	63.7	148	39.4	479	42.7	96	74.4
Guaraguao barrio, Ponce Municipio	1 015	692	68.2	263	80.2	167	73.6	29	34.5	182	67.4	41	78.8
Guaraguao Abajo barrio, Bayamón Municipio	8 494	2 428	28.6	890	31.7	692	33.1	229	45.2	646	27.5	136	48.1
Guaraguao Arriba barrio, Bayamón Municipio	1 714	1 155	67.4	453	76.4	360	79.8	77	71.3	267	63.1	61	74.4
Guardarraya barrio, Patillas Municipio	2 040	840	41.2	258	46.0	184	43.7	122	38.2	207	38.5	22	66.7
Guásimas barrio, Arroyo Municipio	3 696	1 392	37.7	392	43.3	292	40.6	163	42.7	376	36.3	72	46.2
Guatemala barrio, San Sebastián Municipio	2 889	1 389	48.1	377	57.0	279	57.6	207	51.0	352	44.0	25	42.4
Guavate barrio, Cayey Municipio	1 471	655	44.5	214	53.5	161	60.1	77	44.0	176	43.2	18	54.5
Guayabal comunidad, Juana Díaz Municipio	2 449	1 532	62.6	509	66.0	374	68.4	210	82.7	363	60.7	58	71.6
Guayabal barrio, Juana Díaz Municipio	5 758	3 891	67.6	1 373	71.4	1 062	73.1	399	79.3	877	63.2	141	78.8
Guayabo barrio, Aguada Municipio	3 154	1 594	50.5	590	66.0	457	67.6	125	54.1	382	45.0	101	78.9
Guayabo Dulce barrio, Adjuntas Municipio	92	38	41.3	15	65.2	15	65.2	-	(X)	11	44.0	7	100.0
Guayabos barrio, Isabela Municipio	1 487	810	54.5	318	66.9	278	70.6	73	48.0	198	50.1	85	92.4
Guayabota barrio, Yabucoa Municipio	3 119	1 756	56.3	631	70.7	465	70.2	133	42.1	394	51.2	92	73.6
Guayacán barrio, Ceiba Municipio	2 837	243	8.6	111	8.9	25	3.2	-	(X)	55	7.0	-	-
Guayama zona urbana, Guayama Municipio	21 544	9 934	46.1	3 471	54.8	2 334	52.7	1 196	45.0	2 521	42.8	855	72.3
Guayama barrio-pueblo, Guayama Municipio	17 032	8 797	51.6	3 093	61.7	2 041	58.2	1 093	47.6	2 218	48.4	788	79.1
Guayanilla zona urbana, Guayanilla Municipio	5 051	1 932	38.2	502	41.5	394	43.5	324	41.2	541	38.9	107	63.3
Guayanilla barrio-pueblo, Guayanilla Municipio	4 760	1 857	39.0	476	41.8	380	44.2	320	43.4	526	40.2	102	67.1
Guaynabo zona urbana, Guaynabo Municipio	76 454	20 796	27.2	7 539	37.6	5 594	38.2	2 473	25.4	5 135	24.2	1 893	59.9
Guaynabo barrio-pueblo, Guaynabo Municipio	3 039	1 208	39.7	414	47.9	340	54.2	133	36.1	273	33.2	134	60.4
Guayo barrio, Adjuntas Municipio	881	616	69.9	255	84.4	202	85.2	56	54.9	142	59.2	45	100.0
Guerrero barrio, Aguadilla Municipio	2 579	1 892	73.4	594	83.8	448	86.0	184	71.3	449	68.4	77	74.0
Guerrero barrio, Isabela Municipio	3 712	2 104	56.7	638	65.8	526	74.0	251	54.2	561	54.7	107	77.0
Guilarte barrio, Adjuntas Municipio	1 094	795	72.7	289	80.1	199	78.3	83	81.4	191	72.6	27	100.0
Gurabo zona urbana, Gurabo Municipio	8 987	4 668	51.9	1 556	59.6	1 146	58.8	554	56.0	1 166	47.7	312	76.8
Gurabo barrio-pueblo, Gurabo Municipio	1 873	1 260	67.3	379	76.1	258	76.1	203	73.0	283	59.2	63	78.8
Gurabo Abajo barrio, Juncos Municipio	3 731	2 326	62.3	764	67.2	581	68.5	200	64.7	571	60.4	119	83.8
Gurabo Arriba barrio, Juncos Municipio	563	326	57.9	101	66.4	52	57.1	53	71.6	86	55.5	4	100.0
Guzmán Abajo barrio, Río Grande Municipio	6 534	3 146	48.1	1 080	56.8	806	56.4	371	55.0	760	43.7	109	56.8
Guzmán Arriba barrio, Río Grande Municipio	849	396	46.6	106	47.3	75	48.4	30	69.8	106	42.7	5	29.4
Hatillo barrio, Añasco Municipio	1 319	835	63.3	282	67.3	204	65.2	68	81.0	214	60.8	31	54.4
Hatillo zona urbana, Hatillo Municipio	5 321	2 954	55.5	1 050	69.7	851	72.4	298	43.6	755	52.0	201	82.7
Hatillo barrio, Hatillo Municipio	4 237	2 158	50.9	749	61.4	550	62.4	225	47.9	528	45.0	104	64.6
Hatillo barrio-pueblo, Hatillo Municipio	2 715	1 591	58.6	668	79.5	570	81.4	127	34.2	414	56.0	146	87.4
Hato barrio, San Lorenzo Municipio	7 022	3 779	53.8	1 302	62.1	958	63.8	403	56.1	938	50.7	263	71.3
Hato Abajo barrio, Arecibo Municipio	22 727	9 718	42.8	3 000	54.8	2 222	54.1	1 315	42.3	2 484	39.4	757	79.1
Hato Arriba barrio, Arecibo Municipio	7 858	3 439	43.8	1 168	55.5	829	54.5	358	38.4	892	41.2	138	60.0
Hato Arriba comunidad, San Sebastián Municipio	721	479	66.4	127	76.5	92	78.6	80	69.6	136	63.6	55	100.0
Hato Arriba barrio, San Sebastián Municipio	1 957	1 074	54.9	326	65.2	251	64.9	144	66.1	299	51.7	69	85.2
Hato Candal comunidad, Río Grande Municipio	2 441	1 633	66.9	642	79.7	428	79.3	112	47.5	378	63.9	134	100.0
Hato Nuevo barrio, Guaynabo Municipio	3 104	1 273	41.0	442	55.5	324	56.3	127	36.2	341	39.2	81	81.0
Hato Nuevo barrio, Gurabo Municipio	7 429	3 761	50.6	1 256	54.8	920	58.3	266	50.4	980	48.1	184	76.0
Hato Puerco barrio, Canóvanas Municipio	7 296	3 596	49.3	1 186	56.0	888	57.8	322	47.1	912	47.0	215	78.5
Hato Puerco Abajo barrio, Villalba Municipio	1 910	1 411	73.9	584	76.9	415	75.2	87	76.3	286	67.8	59	72.8
Hato Puerco Arriba barrio, Villalba Municipio	8 452	5 324	63.0	1 926	69.4	1 385	68.0	424	52.4	1 213	59.3	241	78.5
Hato Rey Central barrio, San Juan Municipio	20 733	10 541	50.8	3 432	70.0	2 413	68.7	1 377	46.4	2 555	47.9	983	71.5
Hato Rey Norte barrio, San Juan Municipio	16 446	5 496	33.4	1 906	54.1	1 307	53.2	854	27.1	1 172	27.9	642	61.2

Table 16. **Poverty Status in 1999: 2000**—Con.

[Data based on a sample (except Tables 65-68). For information on confidentiality protection, coverage, sampling error, and nonsampling error, see Appendix G.
For location of definitions, see "How to Use This Census Report"]

Puerto Rico Municipio Municipio Subdivision and Place Subbarrio	Population for whom poverty status is determined									Families with income in 1999 below poverty level			
		Income in 1999 below poverty level								All families		Families with female householder, no husband present, with related children under 18 years	
		All ages		Related children				Population 65 years and over					
				Under 18 years		5 to 17 years							
	Total	Number	Percent	Number	Percent	Number	Percent	Number	Percent	Number	Percent	Number	Percent
MUNICIPIO SUBDIVISION AND PLACE—Con.													
Hato Rey Sur barrio, San Juan Municipio	10 173	3 669	36.1	364	30.3	182	24.5	354	18.7	495	23.1	152	47.1
Hato Tejas barrio, Bayamón Municipio	46 248	14 081	30.4	4 790	39.3	3 384	37.9	1 370	27.2	3 510	27.8	1 183	56.3
Hato Viejo barrio, Arecibo Municipio	2 092	1 242	59.4	353	61.1	252	57.5	169	74.8	299	57.6	47	78.3
Hato Viejo barrio, Ciales Municipio	2 324	1 116	48.0	373	52.2	294	54.2	173	53.2	301	48.5	72	90.0
Hayales barrio, Coamo Municipio	1 315	652	49.6	260	57.9	164	51.9	60	43.5	163	44.7	23	79.3
Helechal barrio, Barranquitas Municipio	4 144	2 632	63.5	1 083	72.0	794	71.7	152	48.6	600	59.2	98	74.8
Herreras barrio, Río Grande Municipio	830	423	51.0	134	50.8	96	51.1	44	42.3	95	49.0	26	66.7
Higuillar barrio, Dorado Municipio	22 546	8 484	37.6	2 919	44.5	2 131	44.7	756	42.1	2 193	36.1	572	60.5
Hoconuco Alto barrio, San Germán Municipio	690	494	71.6	153	97.5	104	100.0	38	55.1	128	68.1	10	100.0
Hoconuco Bajo barrio, San Germán Municipio	1 541	734	47.6	252	60.1	227	61.5	44	24.7	170	42.3	12	35.3
Honduras barrio, Barranquitas Municipio	2 150	1 337	62.2	547	72.5	423	71.3	81	43.8	326	57.2	84	88.4
Honduras barrio, Cidra Municipio	1 771	1 056	59.6	429	74.0	327	76.2	51	31.9	228	52.7	61	85.9
Hormigueros zona urbana, Hormigueros Municipio	12 466	4 963	39.8	1 401	49.8	1 056	50.6	798	40.1	1 224	34.5	246	67.4
Hormigueros barrio, Hormigueros Municipio	3 242	1 223	37.7	422	51.7	338	53.2	133	38.3	294	33.4	74	68.5
Hormigueros barrio-pueblo, Hormigueros Municipio	974	387	39.7	102	55.7	72	61.5	58	32.2	93	32.6	21	84.0
Hoya Mala barrio, San Sebastián Municipio	3 612	2 066	57.2	593	62.1	475	62.9	331	68.1	567	56.0	25	49.0
Hoyo Mulas barrio, Carolina Municipio	33 743	11 217	33.2	3 691	43.0	2 598	43.3	1 073	32.4	2 819	30.6	863	56.1
H. Rivera Colón comunidad, Toa Alta Municipio	2 395	1 560	65.1	591	80.6	413	79.7	146	64.3	380	62.7	80	75.5
Húcares barrio, Naguabo Municipio	2 091	1 327	63.5	613	80.1	433	79.2	93	47.4	309	59.7	120	93.0
Humacao zona urbana, Humacao Municipio	20 408	9 086	44.5	3 071	57.3	2 223	56.3	1 113	41.4	2 128	39.3	758	69.8
Humacao barrio-pueblo, Humacao Municipio	4 758	1 864	39.2	716	58.7	528	59.1	271	34.3	428	32.2	169	59.5
Humatas barrio, Añasco Municipio	451	273	60.5	101	67.8	86	66.2	28	66.7	65	59.1	5	100.0
Imbéry comunidad, Barceloneta Municipio	3 004	1 672	55.7	533	63.4	424	64.5	159	48.5	450	53.1	69	63.9
Indiera Alta barrio, Maricao Municipio	1 433	1 169	81.6	468	84.9	331	84.0	52	67.5	248	80.3	31	83.8
Indiera Baja barrio, Maricao Municipio	646	452	70.0	134	74.4	92	71.9	39	69.6	114	63.3	22	100.0
Indiera Fría barrio, Maricao Municipio	469	353	75.3	128	83.1	88	82.2	36	67.9	87	71.3	4	100.0
Indios comunidad, Guayanilla Municipio	1 764	1 070	60.7	337	60.8	246	59.3	105	64.0	291	61.3	53	67.9
Indios barrio, Guayanilla Municipio	2 313	1 634	70.6	627	75.7	464	74.5	129	58.4	422	71.6	75	82.4
Ingenio comunidad, Toa Baja Municipio	5 788	3 741	64.6	1 474	76.9	1 023	76.9	264	54.1	964	63.1	302	89.6
Isabela zona urbana, Isabela Municipio	12 787	7 002	54.8	2 266	65.9	1 637	64.8	747	43.4	1 798	51.1	406	80.6
Isabela barrio-pueblo, Isabela Municipio	9 123	5 280	57.9	1 717	70.6	1 224	68.5	553	40.7	1 353	53.9	283	82.7
Isabel II barrio-pueblo, Vieques Municipio	1 603	967	60.3	371	78.9	233	70.2	171	56.3	227	53.2	73	93.6
Isla de Mona e Islote Monito barrio, Mayagüez Municipio	-	-	(X)	-	(X)	-	(X)	-	(X)	-	(X)	-	(X)
Islote barrio, Arecibo Municipio	5 925	3 455	58.3	958	65.0	668	67.9	517	68.3	884	55.3	167	76.3
Jacaboa barrio, Patillas Municipio	1 245	582	46.7	206	49.6	171	49.7	73	39.2	146	46.2	28	84.8
Jacaguas barrio, Juana Díaz Municipio	4 448	2 180	49.0	689	50.4	493	48.1	255	65.7	536	47.9	93	68.4
Jácana barrio, Yauco Municipio	1 854	1 068	57.6	294	63.6	232	63.6	90	39.6	283	56.7	57	86.4
Jácanas barrio, Yabucoa Municipio	3 502	2 044	58.4	736	66.7	526	64.9	138	56.8	488	54.1	85	85.9
Jagual barrio, Patillas Municipio	547	240	43.9	76	50.0	76	58.9	18	32.1	65	42.2	18	100.0
Jagual comunidad, San Lorenzo Municipio	1 465	996	68.0	386	76.9	272	75.1	38	48.7	212	60.9	63	85.1
Jagual barrio, San Lorenzo Municipio	4 162	2 530	60.8	964	72.4	739	74.1	136	48.1	575	55.7	142	86.6
Jagua Pasto barrio, Guayanilla Municipio	95	95	100.0	48	100.0	25	100.0	6	100.0	13	100.0	5	100.0
Jaguar barrio, Gurabo Municipio	804	344	42.8	77	46.4	58	51.3	81	85.3	75	34.1	5	55.6
Jaguas barrio, Ciales Municipio	5 001	3 105	62.1	1 255	70.1	934	72.1	237	57.5	676	56.9	180	92.3
Jaguas barrio, Guayanilla Municipio	1 221	869	71.2	372	75.3	267	73.8	32	60.4	212	66.0	47	100.0
Jaguas barrio, Gurabo Municipio	2 057	740	36.0	238	41.8	166	42.9	51	28.8	154	28.6	23	43.4
Jaguas barrio, Peñuelas Municipio	2 517	1 332	52.9	552	62.7	399	65.7	91	65.0	294	47.7	92	62.2
Jagüey barrio, Aguada Municipio	1 989	1 233	62.0	345	65.0	272	67.2	119	80.4	321	59.0	26	100.0
Jagüey barrio, Rincón Municipio	875	600	68.6	143	75.3	101	71.6	64	66.0	175	67.3	15	100.0
Jagüeyes barrio, Aguas Buenas Municipio	2 596	915	35.2	286	39.1	195	34.6	86	38.7	232	33.7	26	45.6
Jaguitas barrio, Hormigueros Municipio	1 664	660	39.7	191	45.5	141	45.8	111	60.3	170	37.1	37	54.4
Jájome Alto barrio, Cayey Municipio	637	479	75.2	159	77.2	89	73.0	38	60.3	127	70.6	25	100.0
Jájome Bajo barrio, Cayey Municipio	709	539	76.0	233	91.0	187	93.0	17	26.6	114	69.1	19	63.3
Jauca barrio, Jayuya Municipio	162	99	61.1	52	81.3	52	81.3	14	48.3	20	50.0	4	100.0
Jauca comunidad, Santa Isabel Municipio	1 851	1 127	60.9	333	66.5	282	74.0	130	57.3	309	62.9	75	74.3
Jauca 1 barrio, Santa Isabel Municipio	2 615	1 351	51.7	404	54.2	327	56.2	145	46.3	368	54.0	99	68.8
Jauca 2 barrio, Santa Isabel Municipio	3 542	1 422	40.1	549	43.4	401	49.7	121	65.4	337	35.1	56	50.0
Jayuya zona urbana, Jayuya Municipio	3 462	2 048	59.2	720	64.8	542	67.4	242	59.3	459	54.4	91	66.9
Jayuya barrio-pueblo, Jayuya Municipio	1 760	1 278	72.6	461	73.1	345	76.7	191	70.0	273	69.8	65	87.8
Jayuya Abajo barrio, Jayuya Municipio	2 954	1 474	49.9	514	58.1	417	61.8	117	52.2	363	45.8	79	65.8
Jiménez barrio, Río Grande Municipio	2 786	1 017	36.5	237	34.3	163	32.5	181	57.8	228	31.6	33	56.9
Jobos comunidad, Guayama Municipio	3 534	2 333	66.0	882	76.4	649	78.6	161	52.3	523	58.0	102	67.5
Jobos barrio, Guayama Municipio	6 385	4 179	65.5	1 602	75.4	1 215	77.5	265	50.4	1 010	60.2	233	77.9
Jobos barrio, Isabela Municipio	3 623	1 837	50.7	586	61.9	433	61.2	227	55.5	467	47.5	43	70.5
Juana Díaz zona urbana, Juana Díaz Municipio	9 551	4 617	48.3	1 498	59.2	1 081	55.7	546	41.9	1 080	43.5	295	63.7
Juana Díaz barrio-pueblo, Juana Díaz Municipio	4 567	2 515	55.1	850	73.1	617	69.6	304	38.9	594	47.9	211	70.3
Juan Alonso barrio, Mayagüez Municipio	1 280	525	41.0	93	35.2	84	38.4	73	50.0	121	36.9	4	20.0
Juan Asencio barrio, Aguas Buenas Municipio	2 864	1 665	58.1	625	64.3	434	61.0	127	54.0	412	55.5	56	76.7
Juan González barrio, Adjuntas Municipio	758	412	54.4	132	58.9	86	51.2	38	55.9	115	54.8	13	61.9
Juan Martín barrio, Luquillo Municipio	914	353	38.6	103	47.5	52	34.9	49	41.5	86	35.7	16	41.0
Juan Martín barrio, Yabucoa Municipio	3 471	1 208	34.8	353	36.8	292	42.0	89	30.3	298	31.0	37	40.2
Juan Sánchez barrio, Bayamón Municipio	21 967	5 171	23.5	1 845	31.1	1 269	31.1	796	27.2	1 221	19.8	569	48.8
Juncal comunidad, San Sebastián Municipio	1 147	735	64.1	231	69.8	144	60.5	97	73.5	210	64.2	23	82.1
Juncal barrio, San Sebastián Municipio	2 009	1 234	61.4	388	67.1	260	62.1	133	67.9	331	60.4	36	87.8
Juncos zona urbana, Juncos Municipio	8 890	5 097	57.3	1 727	65.2	1 286	67.1	578	52.5	1 326	52.9	342	72.0
Juncos barrio-pueblo, Juncos Municipio	2 669	1 546	57.9	433	68.7	327	71.4	315	56.8	397	52.1	92	72.4
La Alianza comunidad, Arecibo Municipio	2 140	1 231	57.5	382	64.0	290	65.3	139	67.1	328	54.4	46	69.7
La Dolores comunidad, Río Grande Municipio	3 507	2 072	59.1	744	78.1	595	78.4	225	52.1	501	52.2	91	73.4

Table 16. **Poverty Status in 1999: 2000**—Con.

[Data based on a sample (except Tables 65-68). For information on confidentiality protection, coverage, sampling error, and nonsampling error, see Appendix G.
For location of definitions, see "How to Use This Census Report"]

Puerto Rico Municipio Municipio Subdivision and Place Subbarrio	Population for whom poverty status is determined									Families with income in 1999 below poverty level			
		Income in 1999 below poverty level								All families		Families with female householder, no husband present, with related children under 18 years	
		All ages		Related children				Population 65 years and over					
				Under 18 years		5 to 17 years							
	Total	Number	Percent	Number	Percent	Number	Percent	Number	Percent	Number	Percent	Number	Percent
MUNICIPIO SUBDIVISION AND PLACE—Con.													
La Fermina comunidad	3 240	1 892	58.4	581	63.6	411	60.7	220	61.6	474	55.6	80	76.9
Humacao Municipio (part)	2 089	1 307	62.6	418	68.6	296	63.4	139	71.6	310	60.0	53	73.6
Las Piedras Municipio (part)	1 151	585	50.8	163	53.4	115	54.8	81	49.7	164	48.8	27	84.4
La Gloria barrio, Trujillo Alto Municipio	4 559	2 173	47.7	618	51.0	450	49.2	214	48.2	565	45.4	80	58.8
Lagunas barrio, Aguada Municipio	3 112	1 826	58.7	628	66.7	480	65.6	113	50.9	467	57.0	62	93.9
Lajas zona urbana, Lajas Municipio	5 064	2 243	44.3	828	61.7	641	64.0	180	24.0	585	41.2	150	58.1
Lajas barrio, Lajas Municipio	2 182	1 160	53.2	302	67.1	227	74.2	133	37.8	312	49.1	57	83.8
Lajas barrio-pueblo, Lajas Municipio	714	525	73.5	174	92.1	117	88.6	43	31.9	122	75.3	19	100.0
Lajas Arriba barrio, Lajas Municipio	2 709	1 688	62.3	595	75.2	432	73.8	112	42.6	442	59.5	95	84.1
La Luisa comunidad, Manatí Municipio	3 223	1 898	58.9	509	63.1	363	64.5	217	68.0	481	55.4	70	82.4
Lamboglia comunidad, Patillas Municipio	1 157	652	56.4	267	66.6	201	65.0	45	60.8	155	53.3	46	90.2
Lapa barrio, Cayey Municipio	208	130	62.5	53	65.4	6	20.7	14	60.9	36	70.6	-	(X)
Lapa barrio, Salinas Municipio	9 779	5 929	60.6	2 185	68.7	1 512	65.9	442	52.6	1 489	58.6	426	82.7
La Parguera comunidad, Lajas Municipio	1 286	744	57.9	203	75.2	167	82.7	95	45.0	209	55.0	40	80.0
La Playa comunidad, Añasco Municipio	2 228	1 298	58.3	404	64.8	274	59.2	114	49.6	325	55.9	100	75.8
La Plena comunidad, Salinas Municipio	951	566	59.5	173	62.2	116	56.0	33	55.0	139	54.5	32	82.1
Lares zona urbana, Lares Municipio	6 973	3 908	56.0	1 425	69.8	1 039	65.9	490	51.9	1 020	52.6	308	80.2
Lares barrio, Lares Municipio	3 861	2 183	56.5	771	72.1	552	68.6	220	43.7	563	50.8	38	58.5
Lares barrio-pueblo, Lares Municipio	3 637	2 345	64.5	865	74.2	589	68.5	319	61.8	634	64.2	219	92.8
Las Marías comunidad, Añasco Municipio	1 806	1 040	57.6	292	69.2	210	64.8	115	43.9	278	57.0	60	69.0
Las Marías zona urbana, Las Marías Municipio	939	569	60.6	148	72.2	126	70.8	52	58.4	155	57.6	34	72.3
Las Marías barrio-pueblo, Las Marías Municipio	413	225	54.5	58	47.9	48	50.5	29	72.5	61	59.8	11	45.8
Las Ochenta comunidad, Salinas Municipio	1 141	841	73.7	370	87.5	228	90.5	69	62.2	188	69.9	49	96.1
Las Ollas comunidad, Santa Isabel Municipio	2 042	1 418	69.4	554	80.9	421	82.1	90	61.6	328	63.1	66	79.5
Las Palmas barrio, Utuado Municipio	1 322	772	58.4	250	61.1	147	56.8	79	56.8	178	55.5	28	84.8
Las Piedras zona urbana, Las Piedras Municipio	6 549	3 260	49.8	1 211	58.2	907	58.0	294	52.2	826	46.7	268	75.7
Las Piedras barrio-pueblo, Las Piedras Municipio	1 974	1 230	62.3	454	68.1	355	67.7	134	54.7	315	60.8	103	75.2
La Torre barrio, Lares Municipio	1 706	1 132	66.4	377	70.5	295	74.5	130	55.8	286	65.3	38	86.4
Lavadero barrio, Hormigueros Municipio	3 991	1 727	43.3	558	54.1	407	59.3	204	45.9	451	38.4	92	64.8
Leguísamo barrio, Mayagüez Municipio	2 127	1 242	58.4	392	67.4	249	61.8	167	75.9	307	54.3	33	82.5
Levittown comunidad, Toa Baja Municipio	30 037	7 325	24.4	2 297	31.3	1 658	31.3	753	23.3	1 851	22.2	585	46.9
Liborio Negrón Torres comunidad, Sabana Grande Municipio	1 334	789	59.1	242	69.5	190	72.2	87	49.4	203	56.2	52	86.7
Limaní barrio, Adjuntas Municipio	378	231	61.1	85	71.4	85	81.0	17	32.7	33	41.8	-	-
Limón barrio, Mayagüez Municipio	1 638	995	60.7	300	73.7	244	80.0	107	53.8	239	55.7	23	82.1
Limón barrio, Utuado Municipio	168	45	26.8	5	15.6	5	15.6	13	25.5	14	25.0	-	(X)
Limones barrio, Yabucoa Municipio	3 871	2 070	53.5	630	62.3	451	61.2	216	54.7	544	54.6	86	73.5
Lirios barrio, Juncos Municipio	5 433	3 239	59.6	1 207	64.7	908	68.5	256	59.4	837	56.3	223	74.6
Lizas barrio, Maunabo Municipio	939	519	55.3	193	69.4	144	70.2	57	48.7	118	48.4	22	100.0
Llanadas barrio, Isabela Municipio	2 723	1 689	62.0	528	68.1	393	66.6	273	68.8	437	59.5	78	92.9
Llano barrio, Guayanilla Municipio	708	442	62.4	147	62.0	113	58.5	44	63.8	104	61.5	4	100.0
Llanos barrio, Aibonito Municipio	6 771	3 591	53.0	1 322	60.6	1 054	61.5	321	53.4	946	52.0	233	78.2
Llanos barrio, Lajas Municipio	754	358	47.5	132	64.4	79	62.7	50	54.9	86	40.2	4	36.4
Llanos Costa barrio, Cabo Rojo Municipio	3 487	1 841	52.8	487	60.6	371	61.4	245	56.1	476	47.9	57	68.7
Llanos Tuna barrio, Cabo Rojo Municipio	5 863	3 090	52.7	833	60.2	621	59.8	424	47.0	829	48.8	92	63.0
Llave barrio, Vieques Municipio	16	-	-	-	(X)	-	(X)	-	(X)	-	-	-	(X)
Lluveras comunidad, Sabana Grande Municipio	2 042	1 275	62.4	437	74.8	326	74.6	98	55.4	335	58.8	63	90.0
Loíza zona urbana, Loíza Municipio	4 126	2 948	71.4	1 283	84.8	928	85.5	191	48.6	749	70.7	345	90.8
Loíza barrio-pueblo, Loíza Municipio	4 126	2 948	71.4	1 283	84.8	928	85.5	191	48.6	749	70.7	345	90.8
Lomas comunidad, Canóvanas Municipio	942	519	55.1	153	61.0	100	55.2	77	76.2	127	54.5	8	100.0
Lomas barrio, Canóvanas Municipio	5 537	3 340	60.3	1 130	69.2	809	70.4	365	65.3	823	57.3	155	81.2
Lomas barrio, Juana Díaz Municipio	1 366	798	58.4	265	65.1	179	62.6	79	51.3	182	55.3	35	85.4
Lomas barrio, Naranjito Municipio	4 130	2 452	59.4	879	66.8	658	68.3	224	55.3	598	57.2	89	78.8
Los Llanos comunidad, Coamo Municipio	2 364	1 260	53.3	460	62.8	295	56.8	134	45.9	314	50.1	73	78.5
Los Llanos barrio, Coamo Municipio	3 655	1 840	50.3	697	59.7	455	54.0	147	41.2	461	48.2	98	73.1
Luis Lloréns Torres comunidad, Juana Díaz Municipio	3 267	1 804	55.2	565	55.4	385	53.1	200	71.2	450	53.8	79	64.8
Luis M. Cintrón comunidad, Fajardo Municipio	2 704	1 570	58.1	607	70.3	397	65.8	156	53.8	345	52.8	89	76.1
Luquillo zona urbana, Luquillo Municipio	8 016	3 782	47.2	1 380	58.4	971	57.8	345	43.1	888	41.5	287	67.1
Luquillo barrio-pueblo, Luquillo Municipio	1 308	788	60.2	226	76.9	150	76.9	146	58.2	143	52.2	45	78.9
Luyando comunidad, Aguada Municipio	3 529	2 352	66.6	961	79.1	696	82.3	130	60.2	571	63.7	114	95.8
Mabú barrio, Humacao Municipio	8 452	4 409	52.2	1 396	60.4	1 021	58.3	624	54.8	1 061	48.8	263	74.1
Macaná barrio, Guayanilla Municipio	1 601	870	54.3	222	62.4	179	61.9	109	46.0	249	57.0	50	100.0
Macaná barrio, Peñuelas Municipio	899	453	50.4	159	62.6	132	60.6	35	53.8	117	49.2	17	81.0
Machete barrio, Guayama Municipio	2 490	1 056	42.4	417	46.0	307	50.8	74	62.2	233	35.2	20	20.0
Machos barrio, Ceiba Municipio	3 467	1 261	36.4	404	43.7	339	45.5	109	34.1	330	35.1	86	74.8
Machuchal barrio, Sabana Grande Municipio	4 832	2 643	54.7	922	66.7	677	66.9	290	49.7	649	50.7	124	74.7
Machuelo Abajo barrio, Ponce Municipio	13 280	7 023	52.9	2 664	69.4	1 961	68.5	718	35.5	1 679	46.6	607	74.5
Machuelo Arriba barrio, Ponce Municipio	13 853	6 301	45.5	2 427	61.9	1 720	58.2	559	37.1	1 546	41.6	378	69.0
Magas barrio, Guayanilla Municipio	3 555	2 029	57.1	804	64.7	605	67.1	101	37.0	504	54.0	140	77.8
Magas Arriba comunidad, Guayanilla Municipio	1 054	680	64.5	219	77.7	192	79.3	55	41.7	159	60.5	30	75.0
Magos barrio, San Sebastián Municipio	252	123	48.8	28	71.8	22	66.7	9	23.1	23	36.5	6	100.0
Maguayo barrio, Dorado Municipio	4 719	2 299	48.7	804	59.6	612	60.8	229	49.6	563	44.9	114	92.7
Magueyes barrio, Corozal Municipio	357	329	92.2	140	100.0	130	100.0	7	36.8	59	83.1	-	(X)
Magueyes barrio, Ponce Municipio	6 125	2 791	45.6	902	55.7	685	60.0	345	56.4	721	41.3	133	84.7
Magueyes Urbano barrio, Ponce Municipio	1 322	313	23.7	74	23.0	60	27.0	66	33.5	58	18.1	6	24.0
Maizales barrio, Naguabo Municipio	2 114	1 094	51.8	374	61.1	283	68.9	81	44.0	310	52.8	75	100.0
Maleza Alta barrio, Aguadilla Municipio	1 621	572	35.3	144	37.3	130	40.0	38	27.7	134	31.5	34	65.4
Maleza Baja barrio, Aguadilla Municipio	2 995	906	30.3	150	20.4	106	20.2	35	18.3	89	13.3	15	20.3
Malezas barrio, Mayagüez Municipio	1 079	662	61.4	192	63.6	144	61.8	105	66.5	197	64.8	12	100.0

Table 16. **Poverty Status in 1999: 2000**—Con.

[Data based on a sample (except Tables 65-68). For information on confidentiality protection, coverage, sampling error, and nonsampling error, see Appendix G.
For location of definitions, see "How to Use This Census Report"]

Puerto Rico Municipio Municipio Subdivision and Place Subbarrio	Population for whom poverty status is determined									Families with income in 1999 below poverty level			
		Income in 1999 below poverty level								All families		Families with female householder, no husband present, with related children under 18 years	
		All ages		Related children				Population 65 years and over					
				Under 18 years		5 to 17 years							
	Total	Number	Percent	Number	Percent	Number	Percent	Number	Percent	Number	Percent	Number	Percent
MUNICIPIO SUBDIVISION AND PLACE—Con.													
Mal Paso barrio, Aguada Municipio	2 576	1 233	47.9	343	58.1	289	60.7	122	60.4	322	45.3	49	77.8
Mambiche barrio, Humacao Municipio	2 044	870	42.6	265	45.9	182	43.0	88	62.4	259	44.5	53	80.3
Mamey barrio, Aguada Municipio	2 210	1 219	55.2	436	62.6	326	66.8	66	54.5	322	55.9	61	91.0
Mamey barrio, Guaynabo Municipio	3 226	1 478	45.8	504	55.4	386	56.8	156	53.8	379	46.2	64	69.6
Mamey barrio, Gurabo Municipio	4 241	1 398	33.0	445	35.8	302	36.3	126	39.0	391	33.0	73	55.3
Mamey barrio, Juncos Municipio	3 698	1 654	44.7	651	55.6	461	57.9	144	46.2	421	40.3	135	68.5
Mamey barrio, Patillas Municipio	2 445	1 103	45.1	354	50.1	268	51.5	121	41.4	282	41.0	84	77.8
Mameyal barrio, Dorado Municipio	-	-	(X)	-	(X)	-	(X)	-	(X)	-	(X)	-	(X)
Mameyes Abajo barrio, Utuado Municipio	1 203	961	79.9	352	84.6	301	88.5	98	87.5	241	75.8	30	100.0
Mameyes Arriba barrio, Jayuya Municipio	2 302	1 751	76.1	723	84.5	549	84.6	116	62.7	372	71.1	50	100.0
Mameyes I barrio, Luquillo Municipio	2 312	1 339	57.9	467	80.2	325	78.1	200	62.3	327	51.9	102	90.3
Mameyes II barrio, Río Grande Municipio	2 786	1 255	45.0	323	47.0	215	43.5	231	60.3	320	42.0	52	73.2
Maná barrio, Corozal Municipio	1 975	1 132	57.3	347	56.2	255	54.1	100	57.1	266	57.0	14	43.8
Manatí zona urbana, Manatí Municipio	15 957	8 726	54.7	3 094	67.2	2 298	67.4	1 072	46.4	2 165	50.0	701	83.4
Manatí barrio-pueblo, Manatí Municipio	7 125	4 233	59.4	1 475	73.3	1 124	76.0	632	49.5	1 020	53.3	328	83.7
Maragüez barrio, Ponce Municipio	734	464	63.2	176	78.2	137	81.1	17	37.8	93	58.1	5	100.0
Maravilla Este barrio, Las Marías Municipio	960	631	65.7	158	75.6	128	74.9	79	73.1	167	61.2	23	100.0
Maravilla Norte barrio, Las Marías Municipio	599	342	57.1	106	76.3	66	71.0	73	66.4	85	51.2	14	100.0
Maravilla Sur barrio, Las Marías Municipio	1 764	899	51.0	368	61.4	255	58.0	36	37.9	247	49.7	88	79.3
Maresúa barrio, San Germán Municipio	1 255	538	42.9	169	48.0	132	44.6	64	40.8	116	35.0	34	77.3
María Antonia comunidad, Guánica Municipio	1 489	775	52.0	233	66.4	197	73.0	51	29.8	206	51.6	40	83.3
Mariana barrio, Humacao Municipio	3 206	1 631	50.9	538	56.9	430	56.5	210	72.7	450	51.5	109	77.3
Mariana barrio, Naguabo Municipio	1 757	780	44.4	213	51.3	143	56.5	174	59.0	206	43.8	40	83.3
Mariano Colón comunidad	2 494	1 628	65.3	674	73.7	544	77.2	95	53.4	395	64.0	98	94.2
Coamo Municipio (part)	2 387	1 558	65.3	674	73.7	544	77.2	79	48.8	376	64.3	98	94.2
Santa Isabel Municipio (part)	107	70	65.4	-	(X)	-	(X)	16	100.0	19	59.4	-	(X)
Marías barrio, Aguada Municipio	1 875	1 148	61.2	313	60.2	270	64.4	111	59.0	295	56.9	31	81.6
Marías barrio, Añasco Municipio	4 568	2 395	52.4	744	63.2	520	61.1	193	35.0	607	50.3	163	76.5
Marías barrio, Moca Municipio	1 917	1 256	65.5	495	75.1	368	77.8	64	52.9	323	64.9	54	90.0
Maricao zona urbana, Maricao Municipio	1 194	660	55.3	204	73.1	165	82.1	96	51.1	177	52.5	62	92.5
Maricao barrio-pueblo, Maricao Municipio	944	563	59.6	170	75.9	136	87.7	85	61.6	152	56.7	52	91.2
Maricao barrio, Vega Alta Municipio	4 932	2 541	51.5	865	60.4	608	58.5	241	45.9	661	48.8	142	74.7
Maricao Afuera barrio, Maricao Municipio	1 691	1 003	59.3	321	70.9	254	70.2	103	52.3	251	55.4	44	77.2
Marín barrio, Patillas Municipio	2 201	1 589	72.2	516	75.0	342	68.3	165	73.3	381	70.0	37	77.1
Martín González barrio, Carolina Municipio	24 609	9 756	39.6	3 762	51.0	2 660	49.7	727	35.5	2 377	36.6	969	68.6
Martorell comunidad, Yabucoa Municipio	2 856	1 707	59.8	517	66.3	377	65.9	179	65.1	453	61.0	75	79.8
Marueño comunidad, Ponce Municipio	926	487	52.6	208	67.8	174	71.3	15	29.4	119	52.9	22	100.0
Marueño barrio, Ponce Municipio	1 502	803	53.5	315	70.6	259	73.8	41	26.8	205	52.4	40	100.0
Masa barrio, Gurabo Municipio	1 601	798	49.8	259	60.1	171	56.1	92	58.2	215	46.6	32	100.0
Mata de Cañas barrio, Orocovis Municipio	451	255	56.5	95	66.0	63	64.3	18	81.8	61	55.5	10	76.9
Mata de Plátano barrio, Luquillo Municipio	8 469	3 543	41.8	1 266	51.2	962	53.8	299	36.6	882	38.1	209	59.7
Matón Abajo barrio, Cayey Municipio	1 199	551	46.0	159	46.5	84	43.1	106	66.7	139	43.2	28	100.0
Matón Arriba barrio, Cayey Municipio	832	478	57.5	147	59.3	133	63.9	54	91.5	120	53.1	36	76.6
Matuyas Alto barrio, Maunabo Municipio	427	222	52.0	109	82.6	90	79.6	17	68.0	61	54.0	15	100.0
Matuyas Bajo barrio, Maunabo Municipio	184	92	50.0	44	73.3	34	87.2	9	42.9	25	39.1	8	100.0
Maunabo barrio-pueblo, Maunabo Municipio	366	120	32.8	33	51.6	25	54.3	20	19.0	28	27.2	14	66.7
Maunabo zona urbana, Maunabo Municipio	2 042	944	46.2	286	60.0	194	59.1	158	46.3	230	42.2	93	81.6
Mavilla barrio, Vega Alta Municipio	434	265	61.1	104	86.0	58	89.2	13	54.2	60	56.1	5	100.0
Mayagüez zona urbana, Mayagüez Municipio	77 688	40 236	51.8	11 052	61.7	8 153	61.3	4 515	40.7	8 844	44.5	2 679	80.4
Mayagüez barrio-pueblo, Mayagüez Municipio	32 086	21 508	67.0	5 489	77.8	4 005	77.3	2 503	49.6	4 256	57.7	1 604	89.2
Mayagüez Arriba barrio, Mayagüez Municipio	5 195	2 657	51.1	680	59.1	461	56.5	363	37.2	648	45.7	98	76.0
Media Luna barrio, Toa Baja Municipio	12 662	7 908	62.5	3 048	70.6	2 205	70.4	619	63.0	1 959	60.8	473	81.1
Medianía Alta barrio, Loíza Municipio	9 469	6 663	70.4	2 577	75.2	1 996	77.3	455	62.8	1 608	69.6	499	90.4
Medianía Baja barrio, Loíza Municipio	8 882	5 353	60.3	2 133	69.4	1 617	69.6	435	62.5	1 250	55.9	412	78.2
Membrillo barrio, Camuy Municipio	3 443	1 787	51.9	680	59.4	462	60.8	171	53.4	473	48.6	105	75.0
Minillas barrio, Bayamón Municipio	42 365	14 311	33.8	4 487	42.3	3 267	42.4	2 156	34.7	3 551	30.1	1 069	59.2
Minillas barrio, San Germán Municipio	3 352	1 351	40.3	351	46.5	274	51.2	215	54.2	358	38.7	46	48.9
Mirabales barrio, San Sebastián Municipio	586	374	63.8	114	80.3	103	87.3	46	45.1	107	61.1	4	100.0
Miradero barrio, Cabo Rojo Municipio	14 383	6 509	45.3	2 082	53.3	1 486	55.7	696	43.7	1 622	40.1	301	61.2
Miradero barrio, Mayagüez Municipio	5 400	1 477	27.4	245	22.7	219	25.0	137	19.2	257	18.4	57	46.0
Miraflores barrio, Añasco Municipio	788	506	64.2	181	81.2	129	75.4	41	43.6	120	58.3	19	100.0
Miraflores barrio, Arecibo Municipio	4 734	3 078	65.0	958	66.8	699	65.6	334	78.8	795	62.7	146	74.1
Miranda comunidad, Vega Baja Municipio	2 091	1 369	65.5	487	74.4	363	76.1	122	51.5	342	60.7	92	94.8
Mirasol barrio, Lares Municipio	1 481	1 083	73.1	354	77.5	244	77.2	80	79.2	296	73.6	12	100.0
Moca zona urbana, Moca Municipio	4 590	2 121	46.2	684	54.1	551	58.9	284	47.8	583	44.3	170	85.0
Moca barrio-pueblo, Moca Municipio	1 834	848	46.2	199	47.3	140	55.3	173	47.4	248	44.0	52	91.2
Monacillo barrio, San Juan Municipio	12 342	3 307	26.8	1 401	44.8	1 020	42.7	259	15.1	765	22.6	399	70.0
Monacillo Urbano barrio, San Juan Municipio	26 044	8 475	32.5	3 322	48.2	2 326	46.8	654	17.8	2 258	30.7	1 135	65.0
Monserrate comunidad	2 724	1 441	52.9	382	57.6	319	63.8	149	54.0	356	48.3	50	68.5
Vega Alta Municipio (part)	197	54	27.4	11	100.0	11	100.0	12	48.0	18	25.0	18	100.0
Vega Baja Municipio (part)	2 527	1 387	54.9	371	56.9	308	63.0	137	54.6	338	50.8	32	58.2
Montalva barrio, Guánica Municipio	3 043	1 832	60.2	527	70.5	379	69.2	229	46.1	476	56.9	104	75.4
Montaña barrio, Aguadilla Municipio	3 946	2 022	51.2	663	59.6	508	60.3	146	33.7	609	52.8	150	77.7
Monte Grande comunidad, Cabo Rojo Municipio	1 827	912	49.9	249	55.8	193	59.2	156	49.7	228	45.2	34	72.3
Monte Grande barrio, Cabo Rojo Municipio	6 168	3 568	57.8	1 155	74.6	760	72.8	463	44.0	956	53.6	268	81.5
Monte Llano barrio, Cayey Municipio	4 064	1 959	48.2	838	62.9	621	64.1	146	41.5	463	42.5	158	76.3
Monte Llano barrio, Cidra Municipio	1 132	599	52.9	241	61.8	190	68.1	30	39.5	144	49.1	31	100.0
Monte Llano barrio, Morovis Municipio	3 000	1 560	52.0	647	58.6	420	58.4	96	45.1	373	49.7	156	85.2
Monte Llano barrio, Ponce Municipio	353	100	28.3	11	16.7	7	16.3	3	13.6	34	36.6	-	(X)

Table 16. **Poverty Status in 1999: 2000**—Con.

[Data based on a sample (except Tables 65-68). For information on confidentiality protection, coverage, sampling error, and nonsampling error, see Appendix G.
For location of definitions, see "How to Use This Census Report"]

Puerto Rico Municipio Municipio Subdivision and Place Subbarrio	Population for whom poverty status is determined									Families with income in 1999 below poverty level			
		Income in 1999 below poverty level								All families		Families with female householder, no husband present, with related children under 18 years	
		All ages		Related children				Population 65 years and over					
				Under 18 years		5 to 17 years							
	Total	Number	Percent	Number	Percent	Number	Percent	Number	Percent	Number	Percent	Number	Percent
MUNICIPIO SUBDIVISION AND PLACE—Con.													
Montones barrio, Las Piedras Municipio	6 024	2 932	48.7	972	55.9	701	55.9	175	38.2	796	47.1	179	76.2
Montoso barrio, Maricao Municipio	1 140	781	68.5	328	75.9	263	76.2	52	78.8	182	61.9	31	100.0
Montoso barrio, Mayagüez Municipio	994	725	72.9	300	94.6	238	95.2	91	64.5	203	71.5	28	84.8
Mora comunidad, Isabela Municipio	1 926	1 080	56.1	370	70.9	335	73.5	117	48.1	294	54.6	39	66.1
Mora barrio, Isabela Municipio	4 193	1 752	41.8	525	46.1	352	44.2	216	50.0	468	39.8	99	66.9
Morovis zona urbana, Morovis Municipio	2 299	1 379	60.0	558	74.7	390	71.7	151	51.9	326	54.6	131	100.0
Morovis barrio-pueblo, Morovis Municipio	1 009	668	66.2	257	80.6	188	80.7	89	53.9	162	58.9	51	100.0
Morovis Norte barrio, Morovis Municipio	3 347	1 897	56.7	823	68.6	675	69.9	109	50.7	429	52.4	95	83.3
Morovis Sud barrio, Morovis Municipio	3 421	2 190	64.0	843	68.9	578	73.9	137	71.7	502	58.4	78	78.0
Mosquito barrio, Vieques Municipio	-	-	(X)	-	(X)	-	(X)	-	(X)	-	(X)	-	(X)
Mucarabones comunidad, Toa Alta Municipio	1 746	1 016	58.2	438	69.9	304	69.2	58	56.9	249	53.9	60	71.4
Mucarabones barrio, Toa Alta Municipio	19 135	6 174	32.3	2 297	36.5	1 616	38.3	485	46.8	1 524	29.5	379	54.5
Mula barrio, Aguas Buenas Municipio	3 581	1 462	40.8	425	43.0	308	41.5	146	47.9	403	41.3	64	54.7
Mulas barrio, Patillas Municipio	386	206	53.4	35	41.7	35	53.8	65	69.1	63	57.8	5	100.0
Mulita barrio, Aguas Buenas Municipio	224	108	48.2	25	52.1	18	75.0	5	15.6	32	48.5	-	-
Muñoz Rivera barrio, Patillas Municipio	834	562	67.4	219	78.5	200	83.7	43	82.7	125	64.4	32	100.0
Naguabo zona urbana, Naguabo Municipio	4 169	2 256	54.1	841	72.9	593	71.1	210	37.0	615	51.7	244	81.6
Naguabo barrio-pueblo, Naguabo Municipio	1 717	1 205	70.2	464	87.5	339	87.6	134	51.5	299	62.9	131	85.6
Naranjales barrio, Las Marías Municipio	638	541	84.8	175	93.6	133	91.7	54	79.4	139	80.8	11	100.0
Naranjales barrio, Mayagüez Municipio	1 364	769	56.4	300	72.8	178	74.2	46	49.5	170	48.2	11	57.9
Naranjito barrio, Hatillo Municipio	3 737	2 065	55.3	668	69.7	482	71.1	163	36.9	524	50.8	69	72.6
Naranjito zona urbana, Naranjito Municipio	1 792	1 290	72.0	389	81.2	298	81.9	176	57.5	350	72.5	113	92.6
Naranjito barrio-pueblo, Naranjito Municipio	1 116	863	77.3	250	91.2	200	92.6	125	61.0	241	80.6	61	87.1
Naranjo barrio, Aguada Municipio	3 788	2 583	68.2	988	79.0	683	80.3	162	70.1	639	64.9	120	93.0
Naranjo barrio, Comerío Municipio	1 783	959	53.8	350	61.6	250	60.5	72	38.7	209	50.5	41	66.1
Naranjo barrio, Fajardo Municipio	269	119	44.2	85	76.6	58	69.0	-	-	26	41.3	26	81.3
Naranjo barrio, Moca Municipio	2 663	1 875	70.4	566	76.0	368	79.3	155	66.2	503	69.2	56	75.7
Naranjo barrio, Yauco Municipio	747	542	72.6	222	81.3	168	76.7	37	86.0	129	68.3	20	62.5
Navarro barrio, Gurabo Municipio	5 164	1 937	37.5	599	40.9	407	40.3	172	38.5	482	35.1	49	40.8
Negros barrio, Corozal Municipio	1 267	835	65.9	317	66.9	258	65.8	68	68.0	207	62.9	47	72.3
Nuevo barrio, Bayamón Municipio	2 329	1 082	46.5	308	47.2	209	47.3	101	48.8	256	39.6	59	78.7
Nuevo barrio, Naranjito Municipio	3 777	1 846	48.9	648	54.9	460	53.7	133	46.0	481	48.1	110	83.3
Olimpo comunidad, Guayama Municipio	2 507	1 420	56.6	463	65.0	335	65.6	105	46.7	385	57.9	116	90.6
Oriente barrio, San Juan Municipio	34 565	20 026	57.9	7 195	72.1	5 228	71.2	1 859	44.8	4 906	54.1	2 099	79.1
Orocovis zona urbana, Orocovis Municipio	899	615	68.4	176	80.4	123	74.1	108	63.9	157	66.0	13	72.2
Orocovis barrio, Orocovis Municipio	3 300	1 958	59.3	735	69.6	499	68.8	207	53.2	471	54.8	43	55.8
Orocovis barrio-pueblo, Orocovis Municipio	845	583	69.0	176	80.4	123	74.1	82	57.3	146	67.3	13	72.2
Ortíz barrio, Toa Alta Municipio	21 827	7 105	32.6	2 798	37.4	2 051	37.7	542	49.4	1 855	31.6	510	57.5
Ovejas barrio, Añasco Municipio	1 671	1 059	63.4	387	73.0	274	69.0	86	67.7	262	60.9	58	89.2
Padilla barrio, Corozal Municipio	4 049	2 319	57.3	864	62.9	618	63.0	172	57.9	537	53.2	110	82.7
Pájaros barrio, Bayamón Municipio	32 533	12 790	39.3	4 668	52.2	3 206	50.7	1 583	37.3	3 318	36.6	1 062	65.8
Pájaros comunidad, Toa Alta Municipio	9 237	3 895	42.2	1 584	47.6	1 173	49.0	218	52.0	1 014	40.5	324	68.6
Pajonal comunidad, Florida Municipio	838	511	61.0	180	67.4	136	68.7	22	37.9	130	64.4	24	100.0
Palma Escrita barrio, Las Marías Municipio	816	564	69.1	181	80.8	149	89.2	51	73.9	128	61.2	6	24.0
Palmar barrio, Aguadilla Municipio	2 079	1 295	62.3	429	72.1	308	72.8	156	52.5	333	61.2	102	88.7
Palmarejo comunidad, Coamo Municipio	1 041	668	64.2	208	71.7	145	67.4	81	50.9	189	62.0	43	100.0
Palmarejo barrio, Coamo Municipio	4 217	2 287	54.2	775	66.8	571	66.9	217	42.5	573	49.5	97	87.4
Palmarejo barrio, Corozal Municipio	5 870	2 886	49.2	1 076	60.1	800	59.7	194	36.2	702	44.7	121	72.0
Palmarejo comunidad, Lajas Municipio	1 159	632	54.5	185	60.9	167	61.2	111	53.4	173	56.9	17	65.4
Palmarejo barrio, Lajas Municipio	3 996	2 487	62.2	719	62.9	548	61.6	306	67.8	671	62.1	99	73.3
Palmarito barrio, Corozal Municipio	2 119	1 502	70.9	606	82.6	469	87.2	73	61.9	340	63.3	24	100.0
Palmas barrio, Arroyo Municipio	4 112	2 331	56.7	1 076	71.2	771	73.4	168	48.1	585	52.5	249	78.5
Palmas barrio, Cataño Municipio	25 416	12 061	47.5	4 663	56.1	3 493	56.0	1 052	46.7	2 917	44.2	1 089	73.3
Palmas barrio, Guayama Municipio	875	609	69.6	179	82.1	127	85.8	28	37.8	145	65.9	18	100.0
Palmas comunidad	2 849	2 025	71.1	840	80.2	631	81.7	150	54.2	487	66.9	174	92.6
Arroyo Municipio (part)	2 590	1 848	71.4	775	80.9	588	81.9	137	54.6	440	66.6	164	92.1
Patillas Municipio (part)	259	177	68.3	65	72.2	43	79.6	13	50.0	47	70.1	10	100.0
Palmas barrio, Salinas Municipio	486	298	61.3	111	70.7	30	53.6	38	66.7	73	58.4	27	77.1
Palmas Altas barrio, Barceloneta Municipio	3 956	2 293	58.0	852	65.2	656	67.4	234	53.7	584	54.8	157	77.3
Palmer comunidad, Río Grande Municipio	1 144	642	56.1	151	60.2	122	62.2	150	60.2	157	49.7	17	53.1
Palo Hincado barrio, Barranquitas Municipio	3 663	2 123	58.0	773	65.5	613	66.3	263	68.0	571	56.8	94	88.7
Palomas comunidad, Comerío Municipio	1 806	1 117	61.8	418	74.4	321	77.0	66	55.5	269	56.5	67	100.0
Palomas barrio, Comerío Municipio	4 361	2 743	62.9	960	70.2	721	71.0	173	50.7	686	59.7	116	84.7
Palomas comunidad, Yauco Municipio	2 258	1 448	64.1	444	70.6	343	70.6	198	71.5	374	63.1	73	76.8
Palos Blancos barrio, Corozal Municipio	3 720	2 118	56.9	744	58.8	575	58.5	198	74.4	540	56.1	42	54.5
Palo Seco comunidad, Maunabo Municipio	1 197	924	77.2	322	79.5	295	81.0	77	77.0	217	75.1	48	100.0
Palo Seco barrio, Maunabo Municipio	1 914	1 402	73.2	507	81.6	465	85.2	121	66.1	326	69.7	84	100.0
Palo Seco barrio, Toa Baja Municipio	252	99	39.3	17	36.2	17	36.2	57	63.3	26	36.6	8	50.0
Parcelas La Milagrosa comunidad, Cidra Municipio	1 187	792	66.7	342	75.8	278	81.5	33	61.1	197	62.3	32	100.0
Parcelas Nuevas comunidad, Cidra Municipio	1 707	838	49.1	291	52.6	217	46.9	72	47.4	223	48.2	52	100.0
Parcelas Peñuelas comunidad, Santa Isabel Municipio	1 071	678	63.3	258	66.8	208	66.7	51	57.3	155	61.0	35	100.0
Parguera barrio, Lajas Municipio	2 044	1 025	50.1	254	61.1	196	69.0	127	43.5	271	47.5	46	70.8
París barrio, Lajas Municipio	968	734	75.8	227	81.1	146	76.0	80	54.4	189	72.4	22	66.7
Paso Palma barrio, Utuado Municipio	513	385	75.0	141	83.4	119	81.0	57	80.3	91	74.0	-	(X)
Pasto barrio, Aibonito Municipio	3 910	2 162	55.3	670	60.1	533	62.9	245	53.6	542	51.4	113	77.4
Pasto barrio, Coamo Municipio	5 366	3 049	56.8	1 142	65.3	816	64.2	270	61.4	714	51.5	107	65.2
Pasto barrio, Guayanilla Municipio	400	312	78.0	88	89.8	70	94.6	42	54.5	67	72.8	6	100.0
Pasto barrio, Morovis Municipio	824	457	55.5	187	56.3	146	62.7	26	86.7	101	53.4	24	100.0

Table 16. **Poverty Status in 1999: 2000**—Con.

[Data based on a sample (except Tables 65-68). For information on confidentiality protection, coverage, sampling error, and nonsampling error, see Appendix G.
For location of definitions, see "How to Use This Census Report"]

Puerto Rico Municipio Municipio Subdivision and Place Subbarrio	Population for whom poverty status is determined									Families with income in 1999 below poverty level			
		Income in 1999 below poverty level								All families		Families with female householder, no husband present, with related children under 18 years	
		All ages		Related children				Population 65 years and over					
				Under 18 years		5 to 17 years							
	Total	Number	Percent	Number	Percent	Number	Percent	Number	Percent	Number	Percent	Number	Percent
MUNICIPIO SUBDIVISION AND PLACE—Con.													
Pastos comunidad, Aibonito Municipio	1 491	992	66.5	314	72.7	235	74.6	88	59.5	254	62.4	49	100.0
Pasto Viejo barrio, Cayey Municipio	647	428	66.2	141	70.9	111	72.5	57	83.8	106	64.2	15	68.2
Patillas zona urbana, Patillas Municipio	4 084	2 229	54.6	774	59.2	603	58.3	175	41.8	548	50.0	193	78.5
Patillas barrio-pueblo, Patillas Municipio	630	407	64.6	108	88.5	83	95.4	64	43.0	102	58.3	44	100.0
Pedernales barrio, Cabo Rojo Municipio	5 020	2 186	43.5	757	53.8	547	53.6	221	38.2	534	38.6	106	53.8
Pedro Avila barrio, Cayey Municipio	111	47	42.3	15	62.5	5	35.7	-	-	14	41.2	5	100.0
Pedro García barrio, Coamo Municipio	597	342	57.3	94	59.5	58	68.2	25	53.2	89	58.9	-	(X)
Pellejas barrio, Adjuntas Municipio	742	584	78.7	278	94.2	204	95.3	21	58.3	142	77.2	13	100.0
Pellejas barrio, Orocovis Municipio	594	527	88.7	222	91.4	200	92.6	44	83.0	116	86.6	26	100.0
Peña Pobre comunidad, Naguabo Municipio	962	606	63.0	147	52.5	131	54.4	93	82.3	171	65.3	6	37.5
Peña Pobre barrio, Naguabo Municipio	3 953	2 461	62.3	749	58.9	622	63.1	321	80.3	632	62.9	48	68.6
Peñuelas zona urbana, Peñuelas Municipio	6 664	3 833	57.5	1 551	69.1	1 127	67.5	240	43.3	912	54.4	206	76.3
Peñuelas barrio-pueblo, Peñuelas Municipio	1 653	1 001	60.6	350	76.9	264	75.0	89	33.8	251	56.8	52	91.2
Perchas barrio, Morovis Municipio	1 299	788	60.7	342	84.9	243	83.2	74	39.2	189	55.8	35	89.7
Perchas 1 barrio, San Sebastián Municipio	1 104	664	60.1	249	65.0	168	62.0	59	64.1	177	58.4	40	80.0
Perchas 2 barrio, San Sebastián Municipio	990	798	80.6	311	87.6	233	89.6	58	72.5	200	77.8	9	100.0
Pesas barrio, Ciales Municipio	1 780	887	49.8	335	64.2	264	72.7	51	29.7	215	42.2	50	89.3
Pezuela barrio, Lares Municipio	210	130	61.9	43	69.4	33	80.5	19	100.0	30	47.6	-	(X)
Pica barrio, Jayuya Municipio	213	184	86.4	42	100.0	25	100.0	-	-	20	76.9	-	(X)
Piedra Gorda comunidad, Camuy Municipio	1 877	1 118	59.6	415	67.3	342	70.7	52	36.6	280	57.1	73	76.0
Piedra Gorda barrio, Camuy Municipio	1 682	1 023	60.8	310	79.3	249	83.3	70	32.3	242	54.4	23	57.5
Piedras barrio, Cayey Municipio	55	55	100.0	32	100.0	23	100.0	-	(X)	12	100.0	6	100.0
Piedras Blancas barrio, Aguada Municipio	3 561	1 670	46.9	474	47.6	340	48.0	138	42.6	434	43.6	58	53.2
Piedras Blancas barrio, San Sebastián Municipio	2 532	1 138	44.9	382	55.7	253	56.0	184	39.9	315	41.4	85	76.6
Piletas barrio, Lares Municipio	5 616	3 853	68.6	1 372	75.3	1 024	75.6	402	71.9	934	64.9	114	69.1
Piñales barrio, Añasco Municipio	2 066	953	46.1	361	52.9	285	59.5	71	69.6	234	41.7	45	68.2
Piñas barrio, Comerío Municipio	1 707	1 008	59.1	319	69.3	235	69.1	111	65.7	264	54.9	51	58.0
Piñas barrio, Toa Alta Municipio	1 063	412	38.8	114	39.4	77	36.7	24	38.7	111	38.5	22	40.7
Pitahaya barrio, Arroyo Municipio	3 888	2 416	62.1	899	74.1	691	74.9	210	59.3	579	58.5	147	69.0
Pitahaya barrio, Luquillo Municipio	4 503	2 970	66.0	1 186	77.3	779	72.3	217	55.4	694	59.6	197	86.8
Planas barrio, Isabela Municipio	2 216	1 594	71.9	583	83.8	425	83.8	120	69.4	407	69.1	56	100.0
Plata barrio, Aibonito Municipio	1 885	951	50.5	308	52.9	220	53.0	144	67.9	269	53.1	35	74.5
Plata barrio, Lajas Municipio	2 762	1 654	59.9	601	66.9	443	67.2	97	47.8	407	54.6	78	81.3
Plata barrio, Moca Municipio	935	561	60.0	161	67.4	127	75.1	56	70.9	156	58.0	17	100.0
Playa barrio, Añasco Municipio	1 765	1 037	58.8	293	65.0	207	59.7	114	50.2	261	57.4	80	81.6
Playa barrio, Guayanilla Municipio	1 356	1 043	76.9	381	87.0	268	83.8	116	71.6	196	64.7	57	85.1
Playa barrio, Ponce Municipio	16 843	8 722	51.8	3 109	62.4	2 306	63.5	726	40.9	2 070	47.3	601	75.9
Playa barrio, Santa Isabel Municipio	837	564	67.4	287	96.3	194	97.5	34	41.5	124	62.6	43	87.8
Playa barrio, Yabucoa Municipio	4 756	2 365	49.7	967	62.9	698	68.6	161	46.7	578	46.2	159	69.1
Playa Fortuna comunidad, Luquillo Municipio	2 050	1 252	61.1	429	82.3	285	81.7	188	59.5	280	51.5	78	80.4
Playa Sardinas I barrio, Culebra Municipio	56	28	50.0	-	(X)	-	(X)	8	42.1	-	-	-	(X)
Playa Sardinas II barrio, Culebra Municipio	118	76	64.4	27	100.0	27	100.0	6	21.4	12	44.4	12	100.0
Playita comunidad, Salinas Municipio	757	398	52.6	98	56.0	68	56.2	26	55.3	99	52.9	10	58.8
Playita comunidad, Yabucoa Municipio	2 260	1 216	53.8	448	62.3	298	59.1	140	63.1	286	50.3	49	67.1
Playita Cortada comunidad, Santa Isabel Municipio	1 631	1 222	74.9	473	82.1	305	82.7	83	53.9	268	67.0	111	91.0
Pole Ojea comunidad, Cabo Rojo Municipio	1 824	1 190	65.2	351	76.0	254	77.2	152	61.5	272	58.5	39	75.0
Pollos barrio, Patillas Municipio	3 398	1 589	46.8	536	48.6	415	49.2	133	56.8	391	41.9	54	49.5
Ponce zona urbana, Ponce Municipio	152 442	77 126	50.6	28 551	63.9	20 771	63.3	7 489	40.4	18 516	46.1	5 626	75.3
Portillo barrio, Adjuntas Municipio	538	506	94.1	205	96.7	166	100.0	18	58.1	116	90.6	-	(X)
Portugués barrio, Adjuntas Municipio	487	344	70.6	99	63.5	37	45.7	37	66.1	102	72.3	6	100.0
Portugués barrio, Ponce Municipio	4 920	3 861	78.5	1 790	82.7	1 282	82.3	167	71.4	873	77.9	345	88.0
Portugués Urbano barrio, Ponce Municipio	5 788	3 705	64.0	1 588	78.0	1 076	76.8	169	38.9	843	58.7	198	71.2
Potala Pastillo comunidad, Juana Díaz Municipio	3 817	2 616	68.5	877	77.2	656	75.0	221	61.6	637	65.7	182	86.3
Pozas barrio, Ciales Municipio	1 595	993	62.3	336	65.5	282	65.3	115	74.2	251	62.6	34	85.0
Pozas barrio, San Sebastián Municipio	3 593	1 468	40.9	492	49.6	377	50.4	216	47.4	388	37.4	79	68.1
Pozo Hondo barrio, Guayama Municipio	810	607	74.9	252	87.2	190	92.2	9	52.9	143	72.6	30	100.0
Primero barrio, Ponce Municipio	3 422	2 248	65.7	760	87.2	585	87.2	354	47.1	520	60.0	258	89.9
Pueblito del Río comunidad, Las Piedras Municipio	1 328	714	53.8	185	61.3	112	56.6	75	64.1	207	52.7	39	100.0
Pueblo barrio, Corozal Municipio	3 720	1 956	52.6	636	61.9	483	64.8	164	48.0	434	47.1	71	74.7
Pueblo barrio, Lares Municipio	5 808	3 338	57.5	1 125	68.4	842	67.1	340	55.7	828	52.0	189	71.3
Pueblo barrio, Moca Municipio	6 661	3 035	45.6	994	52.7	804	54.6	277	51.1	805	44.2	207	87.0
Pueblo barrio, Rincón Municipio	3 604	2 049	56.9	674	65.7	478	63.6	180	49.3	531	52.8	114	78.6
Pueblo barrio, San Juan Municipio	9 225	4 308	46.7	1 397	60.9	1 048	62.0	478	46.2	973	41.4	400	73.5
Pueblo Viejo barrio, Guaynabo Municipio	24 375	6 933	28.4	2 186	40.5	1 617	39.8	995	23.9	1 645	24.7	505	55.5
Puente barrio, Camuy Municipio	8 895	3 801	42.7	1 305	50.5	960	51.1	401	40.3	1 006	39.7	248	66.3
Puerto Diablo barrio, Vieques Municipio	855	466	54.5	174	77.7	163	76.5	50	35.0	136	54.0	40	100.0
Puerto Ferro barrio, Vieques Municipio	813	591	72.7	195	89.0	138	85.2	115	78.8	141	75.0	30	100.0
Puerto Nuevo barrio, Vega Baja Municipio	5 532	2 592	46.9	964	58.4	768	61.7	213	38.4	597	39.7	160	73.7
Puerto Real comunidad, Cabo Rojo Municipio	6 249	3 740	59.8	1 395	68.3	1 056	73.7	233	55.7	900	53.0	188	80.7
Puerto Real barrio, Vieques Municipio	1 675	962	57.4	369	72.1	292	77.7	90	38.8	240	53.5	50	87.7
Puertos barrio, Camuy Municipio	1 538	1 034	67.2	333	69.4	251	68.8	132	85.2	252	63.8	51	100.0
Pugnado Adentro barrio, Vega Baja Municipio	1 377	661	48.0	261	70.7	199	71.8	57	32.4	147	41.2	35	87.5
Pugnado Afuera barrio, Vega Baja Municipio	11 952	5 510	46.1	1 795	49.6	1 339	51.3	491	50.8	1 471	45.1	379	75.8
Pulguillas barrio, Coamo Municipio	1 085	635	58.5	297	68.8	218	67.5	55	51.9	126	52.3	21	80.8
Punta Arenas barrio, Vieques Municipio	-	-	(X)	-	(X)	-	(X)	-	(X)	-	(X)	-	(X)
Puntas barrio, Rincón Municipio	1 642	1 036	63.1	305	77.8	274	85.9	184	73.6	286	61.1	53	69.7
Punta Santiago comunidad, Humacao Municipio	5 802	2 913	50.2	1 128	63.3	847	63.9	264	50.8	754	47.8	272	75.3
Punta Santiago barrio, Humacao Municipio	5 562	2 893	52.0	1 128	65.4	847	66.7	250	51.3	747	50.0	272	77.7

Table 16. **Poverty Status in 1999: 2000**—Con.

[Data based on a sample (except Tables 65-68). For information on confidentiality protection, coverage, sampling error, and nonsampling error, see Appendix G.
For location of definitions, see "How to Use This Census Report"]

Puerto Rico Municipio Municipio Subdivision and Place Subbarrio	Population for whom poverty status is determined									Families with income in 1999 below poverty level			
		Income in 1999 below poverty level								All families		Families with female householder, no husband present, with related children under 18 years	
		All ages		Related children				Population 65 years and over					
				Under 18 years		5 to 17 years							
	Total	Number	Percent	Number	Percent	Number	Percent	Number	Percent	Number	Percent	Number	Percent
MUNICIPIO SUBDIVISION AND PLACE—Con.													
Purísima Concepción barrio, Las Marías Municipio	139	90	64.7	37	77.1	37	77.1	12	66.7	21	53.8	-	(X)
Quebrada comunidad, Camuy Municipio	1 077	784	72.8	208	90.4	106	89.8	79	73.1	191	66.6	11	64.7
Quebrada barrio, Camuy Municipio	3 892	2 399	61.6	775	69.5	549	67.4	165	40.6	599	57.7	61	58.7
Quebrada barrio, San Lorenzo Municipio	2 234	1 116	50.0	364	57.1	260	55.3	70	55.1	289	48.6	23	100.0
Quebrada Arenas barrio, Las Piedras Municipio	4 386	1 814	41.4	703	50.1	463	46.2	158	39.0	435	35.9	84	60.9
Quebrada Arenas barrio, Maunabo Municipio	2 052	1 291	62.9	392	79.2	275	87.0	218	73.6	307	57.6	102	91.9
Quebrada Arenas barrio, San Juan Municipio	2 727	1 238	45.4	392	56.7	257	48.8	146	42.1	302	40.3	39	52.0
Quebrada Arenas barrio, San Lorenzo Municipio	2 751	1 886	68.6	685	76.5	531	79.3	127	59.9	454	64.0	32	68.1
Quebrada Arenas barrio, Toa Alta Municipio	3 528	2 034	57.7	700	65.3	528	68.9	177	68.9	475	55.3	94	75.8
Quebrada Arenas barrio, Vega Baja Municipio	622	370	59.5	93	60.8	55	52.9	95	85.6	94	59.1	14	100.0
Quebrada Arriba barrio, Cayey Municipio	1 149	570	49.6	178	58.2	133	54.3	55	48.2	180	55.0	27	100.0
Quebrada Arriba barrio, Patillas Municipio	709	483	68.1	143	76.1	105	73.9	75	72.8	104	60.1	22	100.0
Quebrada Ceiba barrio, Peñuelas Municipio	5 385	3 665	68.1	1 464	77.3	1 068	75.7	182	55.7	868	66.7	176	84.6
Quebrada Cruz barrio, Toa Alta Municipio	4 982	2 457	49.3	819	55.2	556	52.0	239	48.3	686	48.8	142	63.7
Quebrada Fajardo barrio, Fajardo Municipio	10 200	2 988	29.3	1 004	37.5	728	37.4	290	26.3	825	28.5	252	51.6
Quebrada Grande barrio, Barranquitas Municipio	3 271	2 263	69.2	900	75.6	659	76.5	151	68.0	538	66.3	86	77.5
Quebrada Grande barrio, Mayagüez Municipio	6 332	2 732	43.1	806	51.0	621	51.8	335	49.1	737	41.4	161	70.9
Quebrada Grande barrio, Trujillo Alto Municipio	3 788	1 505	39.7	434	41.2	319	42.9	194	55.7	406	39.5	47	47.0
Quebrada Honda barrio, Guayanilla Municipio	364	310	85.2	87	100.0	62	100.0	18	50.0	82	82.0	4	100.0
Quebrada Honda barrio, San Lorenzo Municipio	2 307	1 289	55.9	426	62.1	294	60.2	117	47.6	338	55.0	47	72.3
Quebrada Infierno barrio, Gurabo Municipio	675	442	65.5	133	76.4	104	71.7	73	68.9	119	58.9	18	85.7
Quebrada Larga barrio, Añasco Municipio	1 368	876	64.0	285	68.7	201	65.3	24	25.3	246	64.6	18	100.0
Quebrada Limón barrio, Ponce Municipio	806	414	51.4	149	67.7	79	62.7	60	55.6	97	44.1	13	100.0
Quebrada Negrito barrio, Trujillo Alto Municipio	5 821	2 964	50.9	1 020	57.6	746	59.2	185	40.8	738	48.5	134	76.1
Quebradas barrio, Guayanilla Municipio	2 640	1 335	50.6	378	57.3	227	48.8	111	43.2	340	49.5	82	81.2
Quebradas barrio, Yauco Municipio	822	502	61.1	236	79.5	192	86.9	27	33.3	108	53.7	37	92.5
Quebrada Seca barrio, Ceiba Municipio	1 501	726	48.4	265	65.4	168	62.5	59	31.2	182	43.9	53	89.8
Quebrada Vueltas barrio, Fajardo Municipio	3 243	1 735	53.5	630	65.5	411	60.2	215	50.2	385	48.9	100	71.9
Quebrada Yeguas barrio, Salinas Municipio	1 498	801	53.5	285	58.9	204	53.0	59	62.8	207	51.8	50	80.6
Quebradillas barrio, Barranquitas Municipio	5 333	2 915	54.7	1 015	58.1	763	57.7	218	55.9	722	53.7	91	57.6
Quebradillas zona urbana, Quebradillas Municipio	5 201	2 687	51.7	918	63.9	642	64.4	297	42.8	652	44.9	170	68.3
Quebradillas barrio-pueblo, Quebradillas Municipio	1 307	504	38.6	122	56.0	93	58.5	73	23.4	142	37.8	46	82.1
Quemado barrio, Mayagüez Municipio	3 028	1 659	54.8	499	64.8	362	69.3	245	65.2	450	53.4	98	83.1
Quemados barrio, San Lorenzo Municipio	4 834	2 527	52.3	880	60.5	671	60.9	236	53.2	624	47.9	163	71.5
Quinto barrio, Ponce Municipio	703	391	55.6	93	71.5	68	81.9	119	60.1	109	61.9	35	100.0
Rabanal barrio, Cidra Municipio	4 067	2 449	60.2	1 015	66.5	771	65.3	127	66.8	590	58.0	101	79.5
Rafael Capó comunidad, Hatillo Municipio	1 934	1 291	66.8	451	77.8	320	80.4	101	47.6	325	61.4	65	85.5
Rafael González comunidad, Hatillo Municipio	2 171	1 434	66.1	428	76.8	282	75.8	146	56.2	380	61.6	66	84.6
Rafael Hernández comunidad, Aguadilla Municipio	1 556	1 139	73.2	320	74.6	235	77.8	108	72.5	296	72.0	49	69.0
Ramos comunidad, Luquillo Municipio	2 045	1 294	63.3	496	76.2	358	71.0	87	53.7	277	55.2	78	88.6
Ranchera barrio, Yauco Municipio	619	540	87.2	198	100.0	165	100.0	24	55.8	100	82.0	16	100.0
Rayo barrio, Sabana Grande Municipio	2 637	1 553	58.9	504	72.0	344	72.0	169	60.4	367	52.7	69	78.4
Real barrio, Ponce Municipio	3 135	1 714	54.7	671	63.5	480	60.2	93	47.0	402	49.6	83	76.1
Retiro barrio, San Germán Municipio	7 549	3 655	48.4	1 353	62.7	1 044	66.0	349	34.8	898	43.4	238	64.5
Rincón barrio, Cayey Municipio	5 780	2 323	40.2	668	40.5	507	40.6	182	48.3	610	39.3	89	56.3
Rincón barrio, Cidra Municipio	4 355	1 955	44.9	642	48.3	446	45.4	148	46.1	502	42.3	99	67.3
Rincón barrio, Gurabo Municipio	10 518	3 944	37.5	1 500	44.6	1 114	44.3	426	50.2	982	34.4	283	62.7
Rincón zona urbana, Rincón Municipio	1 441	707	49.1	160	49.5	98	42.6	97	37.2	165	42.3	34	54.0
Rincón barrio-pueblo, Rincón Municipio	1 011	624	61.7	154	61.1	92	53.8	80	50.3	150	58.8	31	51.7
Rincón barrio, Sabana Grande Municipio	3 957	2 145	54.2	669	62.0	406	54.0	342	56.8	540	50.1	114	87.7
Río barrio, Guaynabo Municipio	2 792	1 250	44.8	410	57.8	307	62.0	145	45.5	321	42.5	78	72.9
Río barrio, Naguabo Municipio	3 100	1 453	46.9	530	54.9	399	56.1	75	29.3	375	46.1	87	63.0
Río Abajo barrio, Ceiba Municipio	831	424	51.0	90	40.4	74	44.0	84	65.1	131	49.8	25	58.1
Río Abajo barrio, Cidra Municipio	1 340	730	54.5	208	66.5	136	64.8	90	60.0	211	55.2	29	100.0
Río Abajo barrio, Humacao Municipio	6 981	2 776	39.8	1 041	50.2	776	50.5	260	39.4	708	36.5	194	56.6
Río Abajo barrio, Utuado Municipio	344	226	65.7	53	54.1	31	40.8	15	57.7	46	63.0	-	-
Río Abajo barrio, Vega Baja Municipio	5 588	3 439	61.5	1 173	68.4	832	68.4	309	58.7	879	58.9	162	69.8
Río Arriba barrio, Añasco Municipio	160	116	72.5	9	75.0	9	100.0	3	100.0	39	68.4	-	-
Río Arriba barrio, Arecibo Municipio	1 053	606	57.5	187	64.3	139	75.1	104	65.0	128	49.0	6	26.1
Río Arriba barrio, Fajardo Municipio	1 312	762	58.1	264	75.6	206	79.8	56	42.1	160	48.3	25	100.0
Río Arriba barrio, Vega Baja Municipio	502	349	69.5	136	75.6	102	76.7	29	100.0	84	66.1	23	82.1
Río Arriba Poniente barrio, Manatí Municipio	1 750	928	53.0	280	59.1	183	56.7	84	47.5	215	45.4	32	69.6
Río Arriba Saliente barrio, Manatí Municipio	3 162	1 514	47.9	489	57.2	326	53.4	173	51.2	411	47.7	63	69.2
Río Blanco comunidad, Naguabo Municipio	1 350	571	42.3	202	56.3	176	64.5	29	24.0	118	32.8	28	68.3
Río Blanco barrio, Naguabo Municipio	3 054	1 703	55.8	513	63.8	386	66.6	154	49.8	425	51.2	88	75.2
Río Cañas barrio, Añasco Municipio	248	112	45.2	32	66.7	32	76.2	15	53.6	25	34.7	-	-
Río Cañas barrio, Caguas Municipio	10 718	4 142	38.6	1 290	40.9	925	40.0	418	47.3	1 050	36.2	200	55.4
Río Cañas barrio, Las Marías Municipio	455	332	73.0	126	75.9	88	71.5	21	60.0	77	67.0	4	50.0
Río Cañas Abajo comunidad, Juana Díaz Municipio	1 273	718	56.4	315	75.9	217	74.1	51	39.5	144	46.9	17	40.5
Río Cañas Abajo barrio, Juana Díaz Municipio	2 465	1 421	57.6	540	71.0	374	69.0	145	52.5	289	48.6	47	61.0
Río Cañas Abajo barrio, Mayagüez Municipio	2 249	653	29.0	144	27.4	106	25.9	84	40.8	169	27.0	36	83.7
Río Cañas Arriba barrio, Juana Díaz Municipio	2 166	1 593	73.5	668	76.8	503	79.2	60	78.9	387	72.7	74	87.1
Río Cañas Arriba barrio, Mayagüez Municipio	1 466	868	59.2	267	63.3	195	57.0	67	54.0	229	57.0	66	89.2
Río Grande barrio, Aguada Municipio	1 111	692	62.3	203	67.2	146	70.2	76	60.8	188	61.6	10	100.0
Río Grande barrio, Jayuya Municipio	943	620	65.7	272	74.9	196	75.1	32	47.1	139	59.7	19	79.2
Río Grande barrio, Morovis Municipio	731	397	54.3	148	63.5	123	65.4	12	37.5	90	48.1	4	57.1

Table 16. **Poverty Status in 1999: 2000**—Con.

[Data based on a sample (except Tables 65-68). For information on confidentiality protection, coverage, sampling error, and nonsampling error, see Appendix G.
For location of definitions, see "How to Use This Census Report"]

Puerto Rico Municipio Municipio Subdivision and Place Subbarrio	Population for whom poverty status is determined									Families with income in 1999 below poverty level			
		Income in 1999 below poverty level								All families		Families with female householder, no husband present, with related children under 18 years	
		All ages		Related children				Population 65 years and over					
				Under 18 years		5 to 17 years							
	Total	Number	Percent	Number	Percent	Number	Percent	Number	Percent	Number	Percent	Number	Percent
MUNICIPIO SUBDIVISION AND PLACE—Con.													
Río Grande barrio, Rincón Municipio	1 202	644	53.6	202	64.1	127	57.7	69	67.0	178	52.4	16	80.0
Río Grande zona urbana, Río Grande Municipio	13 405	5 837	43.5	2 069	56.5	1 514	56.3	605	46.3	1 462	40.7	491	71.0
Río Grande barrio-pueblo, Río Grande Municipio	1 919	893	46.5	249	56.5	123	46.6	184	48.4	248	45.1	101	82.1
Río Hondo barrio, Comerío Municipio	1 942	1 150	59.2	384	63.7	317	65.5	80	57.1	317	59.9	76	71.0
Río Hondo barrio, Mayagüez Municipio	3 843	1 571	40.9	522	47.6	385	47.5	146	32.2	393	37.9	97	66.9
Río Jueyes barrio, Salinas Municipio	3 833	2 240	58.4	839	69.7	586	70.2	251	52.7	541	54.6	163	71.5
Río Lajas comunidad, Dorado Municipio	2 316	1 199	51.8	389	59.6	266	55.4	119	64.0	331	54.4	85	85.0
Río Lajas barrio, Dorado Municipio	2 534	1 327	52.4	430	60.5	279	54.7	126	59.7	372	54.5	101	82.8
Río Lajas barrio, Toa Alta Municipio	2 232	987	44.2	309	49.4	293	56.9	123	51.0	246	39.9	61	89.7
Río Prieto barrio, Lares Municipio	569	430	75.6	158	76.3	150	77.7	45	76.3	108	72.5	18	100.0
Río Prieto barrio, Yauco Municipio	847	745	88.0	171	100.0	150	100.0	61	70.1	193	79.8	11	100.0
Ríos barrio, Patillas Municipio	420	286	68.1	70	79.5	53	80.3	21	100.0	80	62.5	7	50.0
Robles barrio, Aibonito Municipio	4 619	2 307	49.9	824	60.5	670	62.0	179	35.6	546	43.8	129	67.2
Robles barrio, San Sebastián Municipio	1 630	904	55.5	276	57.7	149	47.2	92	54.8	222	50.6	25	56.8
Rocha barrio, Moca Municipio	3 631	2 388	65.8	708	68.8	451	66.9	231	76.5	613	61.2	99	90.0
Roncador barrio, Utuado Municipio	465	277	59.6	54	46.2	26	37.1	72	73.5	42	47.2	-	(X)
Roosevelt Roads comunidad	2 845	251	8.8	111	8.9	25	3.2	-	(X)	55	7.0	-	-
Ceiba Municipio (part)	2 845	251	8.8	111	8.9	25	3.2	-	(X)	55	7.0	-	-
Naguabo Municipio (part)	-	-	(X)	-	(X)	-	(X)	-	(X)	-	(X)	-	(X)
Rosario barrio, Mayagüez Municipio	1 619	845	52.2	218	52.4	161	46.0	86	62.8	226	50.6	44	77.2
Rosario Alto barrio, San Germán Municipio	918	514	56.0	156	60.2	125	65.4	37	49.3	131	54.4	17	77.3
Rosario Bajo barrio, San Germán Municipio	1 706	772	45.3	261	60.0	189	68.0	83	33.3	233	43.2	86	77.5
Rosario Peñón barrio, San Germán Municipio	607	317	52.2	94	59.5	67	53.6	38	88.4	65	49.6	5	29.4
Rosa Sánchez comunidad, Yabucoa Municipio	1 230	769	62.5	273	68.6	221	68.8	62	57.9	180	58.6	82	85.4
Rubias barrio, Yauco Municipio	320	265	82.8	84	100.0	72	100.0	54	81.8	65	72.2	5	100.0
Rucio barrio, Peñuelas Municipio	1 068	654	61.2	290	68.4	181	61.6	15	13.5	137	53.7	18	100.0
Rufina barrio, Guayanilla Municipio	155	132	85.2	36	100.0	24	100.0	8	100.0	49	89.1	11	100.0
Sábalos barrio, Mayagüez Municipio	10 246	4 883	47.7	1 703	63.5	1 249	64.0	410	32.5	1 244	43.0	357	76.0
Sabana barrio, Luquillo Municipio	2 246	1 210	53.9	336	55.9	260	58.7	171	68.7	317	48.3	68	69.4
Sabana barrio, Orocovis Municipio	1 381	934	67.6	401	70.2	244	67.6	61	69.3	227	66.4	41	100.0
Sabana barrio, Vega Alta Municipio	12 302	6 904	56.1	2 613	67.5	1 932	68.0	622	56.1	1 695	52.5	461	77.3
Sabana comunidad	1 836	1 201	65.4	498	83.6	352	86.3	91	46.2	300	61.9	94	89.5
Vega Alta Municipio (part)	91	80	87.9	20	100.0	20	100.0	17	100.0	21	87.5	5	100.0
Vega Baja Municipio (part)	1 745	1 121	64.2	478	83.0	332	85.6	74	41.1	279	60.5	89	89.0
Sabana Abajo barrio, Carolina Municipio	62 034	20 725	33.4	7 284	46.7	5 295	47.0	2 274	26.6	5 153	30.0	1 919	58.4
Sabana Eneas comunidad, San Germán Municipio	1 809	1 346	74.4	498	86.5	366	90.6	107	62.9	309	69.4	66	77.6
Sabana Eneas barrio, San Germán Municipio	2 158	1 487	68.9	514	79.7	382	82.5	128	58.4	348	63.7	71	78.9
Sabana Grande zona urbana, Sabana Grande Municipio	8 899	3 758	42.2	1 164	48.4	789	46.0	535	46.0	946	38.6	245	63.5
Sabana Grande barrio-pueblo, Sabana Grande Municipio	1 819	1 014	55.7	386	76.6	267	75.9	144	39.8	273	53.0	115	78.2
Sabana Grande barrio, Utuado Municipio	1 040	688	66.2	213	68.9	188	76.4	58	90.6	180	62.7	38	88.4
Sabana Grande Abajo barrio, San Germán Municipio	2 005	595	29.7	150	39.2	109	38.1	85	28.1	155	27.0	9	24.3
Sabana Hoyos comunidad, Arecibo Municipio	1 972	1 048	53.1	262	51.9	187	48.6	149	70.3	284	52.3	61	72.6
Sabana Hoyos barrio, Arecibo Municipio	10 433	5 580	53.5	1 649	58.0	1 205	58.3	664	59.9	1 543	52.7	307	73.4
Sabana Llana barrio, Juana Díaz Municipio	7 901	4 487	56.8	1 846	66.0	1 375	69.1	205	41.6	1 101	54.1	296	70.5
Sabana Llana Norte barrio, San Juan Municipio	32 016	15 166	47.4	5 700	62.0	4 011	62.0	1 652	34.6	3 710	42.9	1 645	73.6
Sabana Llana Sur barrio, San Juan Municipio	42 962	14 743	34.3	5 660	49.5	4 078	49.6	1 461	28.4	3 561	30.9	1 569	64.4
Sabana Seca comunidad, Toa Baja Municipio	6 100	2 999	49.2	1 016	59.7	686	56.9	369	55.7	714	44.1	222	69.4
Sabana Seca barrio, Toa Baja Municipio	54 731	18 844	34.4	6 540	43.5	4 657	43.6	1 711	32.6	4 703	31.5	1 526	59.2
Sabana Yeguas barrio, Lajas Municipio	3 100	1 139	36.7	352	52.5	264	54.3	100	20.7	302	33.4	85	53.8
Sabanetas barrio, Mayagüez Municipio	4 322	2 276	52.7	720	61.8	520	60.2	267	55.7	574	51.1	134	73.6
Sabanetas barrio, Ponce Municipio	6 195	2 965	47.9	1 068	58.9	758	58.2	303	38.4	721	43.9	249	74.6
Saco barrio, Ceiba Municipio	1 893	831	43.9	262	44.9	192	49.1	65	38.9	227	46.2	43	89.6
St. Just barrio, Trujillo Alto Municipio	12 504	4 052	32.4	1 462	42.5	967	41.4	350	26.5	989	28.5	321	54.9
Saliente barrio, Jayuya Municipio	640	347	54.2	87	62.6	54	68.4	22	33.8	96	51.9	15	71.4
Salinas zona urbana, Salinas Municipio	6 141	3 146	51.2	991	57.3	769	58.8	350	44.3	813	48.7	261	67.8
Salinas barrio-pueblo, Salinas Municipio	3 162	1 844	58.3	547	73.5	405	75.1	252	45.6	464	54.1	140	77.3
Saltillo barrio, Adjuntas Municipio	2 673	1 741	65.1	559	78.0	440	77.3	171	62.4	431	61.9	76	71.7
Salto barrio, Cidra Municipio	20	-	-	-	-	-	-	-	(X)	-	-	-	-
Salto barrio, San Sebastián Municipio	2 902	1 377	47.5	359	43.6	274	46.1	175	52.7	404	48.0	42	48.8
Salto Abajo barrio, Utuado Municipio	5 556	2 579	46.4	831	54.6	665	56.5	264	42.2	693	45.2	158	73.8
Salto Arriba barrio, Utuado Municipio	364	147	40.4	50	53.8	38	63.3	10	32.3	47	47.0	19	100.0
Saltos barrio, Orocovis Municipio	3 335	2 509	75.2	1 034	79.9	806	80.1	193	77.2	612	73.5	48	82.8
San Antón barrio, Carolina Municipio	10 524	4 225	40.1	1 701	56.0	1 199	57.0	413	42.4	1 037	35.7	414	61.9
San Antón barrio, Ponce Municipio	11 262	5 084	45.1	2 000	61.8	1 359	59.2	459	27.3	1 285	41.2	476	73.1
San Antonio comunidad, Aguadilla Municipio	2 234	1 198	53.6	374	66.9	293	66.0	100	31.7	333	52.2	65	86.7
San Antonio barrio, Caguas Municipio	2 417	1 158	47.9	314	54.6	207	54.6	112	48.3	286	44.4	34	59.6
San Antonio comunidad, Dorado Municipio	6 509	3 275	50.3	1 192	56.6	922	60.0	201	51.3	867	50.4	293	74.7
San Antonio comunidad, Quebradillas Municipio	1 214	793	65.3	275	66.9	204	69.6	50	66.7	211	66.4	39	88.6
San Antonio barrio, Quebradillas Municipio	5 206	3 433	65.9	1 163	75.5	921	80.3	302	67.0	838	60.5	106	77.9
San Germán zona urbana, San Germán Municipio	11 492	5 226	45.5	1 712	60.7	1 276	62.2	767	39.6	1 268	39.9	374	66.5
San Germán barrio-pueblo, San Germán Municipio	3 322	1 798	54.1	459	71.6	327	68.0	421	51.2	373	43.7	107	71.3
San Ildefonso barrio, Coamo Municipio	9 393	4 370	46.5	1 680	53.6	1 302	57.0	275	43.3	1 083	43.9	272	75.3
San Isidro comunidad, Canóvanas Municipio	7 907	5 053	63.9	1 805	71.9	1 325	73.2	321	51.4	1 219	60.4	324	80.0

Table 16. **Poverty Status in 1999: 2000**—Con.

[Data based on a sample (except Tables 65-68). For information on confidentiality protection, coverage, sampling error, and nonsampling error, see Appendix G.
For location of definitions, see "How to Use This Census Report"]

Puerto Rico Municipio Municipio Subdivision and Place Subbarrio	Population for whom poverty status is determined									Families with income in 1999 below poverty level			
		Income in 1999 below poverty level								All families		Families with female householder, no husband present, with related children under 18 years	
		All ages		Related children				Population 65 years and over					
				Under 18 years		5 to 17 years							
	Total	Number	Percent	Number	Percent	Number	Percent	Number	Percent	Number	Percent	Number	Percent
MUNICIPIO SUBDIVISION AND PLACE—Con.													
San Isidro barrio, Culebra Municipio	-	-	(X)	-	(X)	-	(X)	-	(X)	-	(X)	-	(X)
San José barrio, Quebradillas Municipio	2 617	1 368	52.3	470	58.0	369	57.9	139	53.3	333	47.7	61	84.7
San José comunidad, Toa Baja Municipio	3 251	2 030	62.4	806	72.0	554	70.8	148	63.2	519	60.8	115	84.6
San Juan zona urbana, San Juan Municipio	413 135	168 528	40.8	57 443	56.3	41 088	56.0	19 505	32.3	40 238	36.9	16 976	70.0
San Juan Antiguo barrio, San Juan Municipio	7 705	4 153	53.9	1 191	65.3	776	62.5	510	48.8	932	50.8	391	76.8
San Lorenzo barrio, Morovis Municipio	777	682	87.8	228	90.5	148	90.2	84	85.7	198	88.8	23	100.0
San Lorenzo zona urbana, San Lorenzo Municipio	8 924	4 620	51.8	1 548	59.4	1 114	60.7	667	54.3	1 165	47.5	354	69.3
San Lorenzo barrio-pueblo, San Lorenzo Municipio	2 565	1 397	54.5	402	56.1	268	53.8	337	63.0	341	50.1	97	66.0
San Patricio barrio, Ponce Municipio	499	326	65.3	84	64.6	43	72.9	42	68.9	86	63.2	-	(X)
San Salvador barrio, Caguas Municipio	3 359	2 064	61.4	677	73.4	440	68.8	222	58.0	513	57.4	86	94.5
San Sebastián zona urbana, San Sebastián Municipio	11 569	6 665	57.6	2 170	70.3	1 639	72.3	841	46.0	1 628	51.1	347	77.3
San Sebastián barrio-pueblo, San Sebastián Municipio	1 859	1 369	73.6	403	87.2	322	84.5	229	55.3	319	66.3	50	84.7
Santa Bárbara comunidad, Canóvanas Municipio	5 165	3 347	64.8	1 244	77.9	869	75.0	241	49.9	740	57.6	188	74.9
Santa Catalina barrio, Coamo Municipio	1 750	1 084	61.9	387	68.0	264	63.5	133	66.8	257	59.8	48	100.0
Santa Clara comunidad, Aguas Buenas Municipio	1 232	813	66.0	331	80.9	239	83.6	65	67.7	198	64.5	30	100.0
Santa Cruz barrio, Carolina Municipio	1 982	854	43.1	311	55.9	210	54.0	65	34.2	187	36.3	38	69.1
Santa Isabel zona urbana, Santa Isabel Municipio	6 863	3 668	53.4	1 284	61.1	855	56.3	285	38.8	891	49.9	288	70.8
Santa Isabel barrio-pueblo, Santa Isabel Municipio	6 315	3 230	51.1	1 103	57.5	713	51.8	254	36.8	771	47.4	236	66.5
Santa Isabel barrio, Utuado Municipio	636	447	70.3	100	59.9	93	73.8	55	90.2	108	70.6	13	100.0
Santana barrio, Arecibo Municipio	4 919	2 052	41.7	605	47.3	400	46.2	293	46.4	529	38.2	169	61.9
Santana barrio, Sabana Grande Municipio	7 665	3 125	40.8	946	43.4	688	43.7	308	46.6	781	36.7	141	54.2
Santa Olaya barrio, Bayamón Municipio	5 585	2 751	49.3	1 001	64.5	808	71.8	228	43.3	657	44.1	119	78.8
Santa Rosa barrio, Guaynabo Municipio	17 000	4 134	24.3	1 434	27.8	1 070	28.5	575	40.5	1 106	23.9	331	52.6
Santa Rosa barrio, Lajas Municipio	1 408	697	49.5	206	68.2	155	68.9	143	58.4	184	46.8	34	87.2
Santa Rosa barrio, Utuado Municipio	-	-	(X)	-	(X)	-	(X)	-	(X)	-	(X)	-	(X)
Santiago barrio, Camuy Municipio	497	342	68.8	139	74.7	105	89.7	28	73.7	93	64.6	27	60.0
Santiago y Lima barrio, Naguabo Municipio	672	457	68.0	80	72.7	63	67.7	72	58.5	134	67.3	10	100.0
Santo Domingo comunidad, Peñuelas Municipio	3 746	2 509	67.0	968	74.5	736	74.0	142	46.4	575	65.0	97	82.2
Santo Domingo barrio, Peñuelas Municipio	6 717	3 948	58.8	1 602	66.8	1 216	66.6	211	40.6	923	55.8	201	72.0
Santurce barrio, San Juan Municipio	93 753	45 712	48.8	14 967	68.3	10 795	68.6	5 532	38.5	10 785	45.7	4 520	78.1
Sardinera barrio, Fajardo Municipio	1 025	340	33.2	107	47.8	95	58.3	47	32.6	85	28.4	12	24.5
Segundo barrio, Ponce Municipio	9 744	6 673	68.5	2 134	81.5	1 436	82.6	769	54.7	1 601	63.8	478	85.4
Sexto barrio, Ponce Municipio	4 766	3 520	73.9	1 229	82.8	876	80.0	375	57.5	848	71.2	213	88.0
Sierra Alta barrio, Yauco Municipio	1 202	972	80.9	293	81.8	219	81.1	91	81.3	238	80.1	20	74.1
Sierra Baja barrio, Guayanilla Municipio	713	509	71.4	198	78.3	143	79.0	73	77.7	131	73.6	16	100.0
Sonador barrio, San Sebastián Municipio	1 392	825	59.3	214	56.8	121	49.0	101	71.1	241	59.7	25	89.3
Sonadora barrio, Aguas Buenas Municipio	2 804	1 189	42.4	392	47.5	277	47.4	96	48.0	288	39.3	48	69.6
Sonadora barrio, Guaynabo Municipio	1 262	511	40.5	179	50.7	125	47.7	74	45.4	137	40.1	40	78.4
Stella comunidad, Rincón Municipio	1 350	764	56.6	246	70.9	165	71.1	53	43.4	181	50.0	53	81.5
Suárez comunidad, Loíza Municipio	2 224	1 556	70.0	503	80.5	386	80.2	159	67.9	367	64.8	86	69.9
Sud barrio, Cidra Municipio	3 790	1 988	52.5	704	60.1	506	58.1	175	57.6	514	50.9	169	87.1
Sumidero barrio, Aguas Buenas Municipio	7 737	4 116	53.2	1 428	62.2	1 046	63.8	378	55.3	1 065	51.4	165	75.7
Sumido barrio, Cayey Municipio	773	398	51.5	107	51.7	78	49.4	40	59.7	114	52.5	30	100.0
Susúa barrio, Sabana Grande Municipio	2 857	1 691	59.2	551	71.8	397	73.0	175	59.7	437	55.0	78	91.8
Susúa Alta barrio, Yauco Municipio	4 001	1 923	48.1	737	57.7	553	56.2	148	39.3	507	45.9	106	60.9
Susúa Baja barrio, Guánica Municipio	4 370	3 149	72.1	1 019	77.1	786	78.3	272	71.2	806	69.9	159	86.9
Susúa Baja barrio, Yauco Municipio	13 218	6 443	48.7	2 167	58.0	1 688	59.5	677	44.1	1 617	45.1	419	71.3
Tabonuco barrio, Sabana Grande Municipio	355	227	63.9	76	70.4	45	63.4	24	58.5	52	68.4	7	100.0
Talante barrio, Maunabo Municipio	1 019	645	63.3	263	71.7	182	74.0	53	86.9	167	60.9	31	91.2
Tallaboa comunidad, Peñuelas Municipio	1 153	584	50.7	262	80.6	218	83.5	29	20.7	111	45.9	25	86.2
Tallaboa Alta comunidad, Peñuelas Municipio	2 264	1 607	71.0	640	84.9	437	92.0	116	56.3	383	65.6	76	80.0
Tallaboa Alta barrio, Peñuelas Municipio	3 919	2 622	66.9	1 139	74.3	845	74.3	154	57.0	614	62.6	99	93.4
Tallaboa Poniente barrio, Peñuelas Municipio	725	449	61.9	177	77.0	148	73.6	30	48.4	108	57.4	29	100.0
Tallaboa Saliente barrio, Peñuelas Municipio	272	49	18.0	-	-	-	-	28	58.3	11	14.9	-	-
Tanamá barrio, Adjuntas Municipio	791	521	65.9	192	71.4	152	72.0	51	45.9	126	64.0	13	65.0
Tanamá barrio, Arecibo Municipio	3 501	2 011	57.4	681	70.2	518	68.6	277	57.8	493	52.8	123	79.4
Tejas barrio, Humacao Municipio	7 575	3 329	43.9	923	51.5	653	49.8	316	39.6	753	37.7	224	66.1
Tejas barrio, Las Piedras Municipio	9 001	4 094	45.5	1 379	53.2	1 056	54.7	404	55.2	1 082	44.1	246	69.7
Tejas barrio, Yabucoa Municipio	2 688	1 656	61.6	548	66.3	440	70.2	76	54.7	370	56.3	55	85.9
Tercero barrio, Ponce Municipio	875	667	76.2	325	95.0	230	100.0	42	56.8	138	76.7	53	100.0
Terranova barrio, Quebradillas Municipio	3 855	2 000	51.9	730	60.9	560	63.2	203	56.7	474	46.4	83	69.7
Tetuán barrio, Utuado Municipio	717	647	90.2	218	100.0	160	100.0	35	67.3	148	86.0	15	100.0
Tibes barrio, Ponce Municipio	802	366	45.6	95	56.5	82	64.6	44	57.1	77	38.5	5	100.0
Tiburones comunidad, Barceloneta Municipio	687	387	56.3	106	55.2	80	60.6	37	53.6	90	48.9	22	71.0
Tierras Nuevas Poniente comunidad, Manatí Municipio	2 414	1 106	45.8	425	57.0	271	54.4	98	49.2	257	37.7	72	62.1
Tierras Nuevas Poniente barrio, Manatí Municipio	4 359	2 526	57.9	703	62.5	547	65.4	310	63.5	656	54.9	76	79.2
Tierras Nuevas Saliente barrio, Manatí Municipio	5 697	2 271	39.9	766	44.8	526	42.7	168	40.2	533	33.4	140	60.9
Tijeras barrio, Juana Díaz Municipio	5 548	1 980	35.7	645	38.0	511	39.0	190	44.4	475	32.7	69	36.7
Toa Alta zona urbana, Toa Alta Municipio	4 405	2 054	46.6	654	52.7	461	49.9	241	51.0	519	44.3	170	67.7
Toa Alta barrio-pueblo, Toa Alta Municipio	667	439	65.8	166	75.8	106	72.6	38	47.5	111	57.8	50	87.7
Toa Baja zona urbana, Toa Baja Municipio	1 898	1 266	66.7	480	85.1	334	87.4	100	42.6	292	60.1	122	100.0
Toa Baja barrio-pueblo, Toa Baja Municipio	716	439	61.3	185	83.3	86	76.8	55	42.3	95	52.8	41	100.0

Table 16. **Poverty Status in 1999: 2000**—Con.

[Data based on a sample (except Tables 65-68). For information on confidentiality protection, coverage, sampling error, and nonsampling error, see Appendix G.
For location of definitions, see "How to Use This Census Report"]

Puerto Rico Municipio Municipio Subdivision and Place Subbarrio	Population for whom poverty status is determined									Families with income in 1999 below poverty level			
		Income in 1999 below poverty level								All families		Families with female householder, no husband present, with related children under 18 years	
		All ages		Related children				Population 65 years and over					
				Under 18 years		5 to 17 years							
	Total	Number	Percent	Number	Percent	Number	Percent	Number	Percent	Number	Percent	Number	Percent
MUNICIPIO SUBDIVISION AND PLACE—Con.													
Toíta barrio, Cayey Municipio	6 272	3 155	50.3	1 027	60.0	758	57.7	405	57.0	795	47.2	169	67.1
Toíta barrio, Cidra Municipio	994	593	59.7	209	70.1	161	70.0	10	34.5	141	56.4	27	100.0
Tomás de Castro barrio, Caguas Municipio	19 264	6 298	32.7	1 959	36.7	1 457	36.5	777	39.4	1 626	30.0	374	44.3
Toro Negro barrio, Ciales Municipio	1 242	904	72.8	356	84.4	279	82.5	72	58.5	232	73.0	36	87.8
Torre barrio, Sabana Grande Municipio	1 752	1 059	60.4	381	67.2	248	69.9	103	69.6	261	56.3	38	69.1
Torrecilla Alta barrio, Canóvanas Municipio	7 067	4 096	58.0	1 589	68.1	1 113	64.9	260	49.2	942	52.2	262	72.0
Torrecilla Alta barrio, Loíza Municipio	-	-	(X)	-	(X)	-	(X)	-	(X)	-	(X)	-	(X)
Torrecilla Baja barrio, Loíza Municipio	2 309	1 612	69.8	624	79.1	504	80.9	105	57.4	353	67.1	130	85.0
Torrecillas barrio, Morovis Municipio	770	289	37.5	100	42.7	73	40.6	36	41.4	79	38.0	16	42.1
Tortugo barrio, San Juan Municipio	4 348	1 478	34.0	481	37.8	337	36.0	211	50.2	383	32.7	76	57.6
Trujillo Alto zona urbana, Trujillo Alto Municipio	50 107	15 488	30.9	5 625	38.5	4 226	39.9	1 496	34.5	3 905	28.3	1 322	56.6
Trujillo Alto barrio-pueblo, Trujillo Alto Municipio	910	513	56.4	197	67.2	171	71.3	83	53.5	132	57.1	35	55.6
Trujillo Bajo barrio, Carolina Municipio	9 773	2 915	29.8	947	33.6	727	34.5	371	44.2	667	26.0	171	47.4
Tuna barrio, San Germán Municipio	131	85	64.9	25	100.0	25	100.0	7	31.8	30	69.8	7	100.0
Turabo barrio, Caguas Municipio	15 470	6 908	44.7	2 517	57.6	1 711	55.8	814	42.0	1 814	42.6	625	72.8
Unibón barrio, Morovis Municipio	3 304	2 106	63.7	852	77.0	567	77.0	146	52.5	549	59.6	159	93.5
Universidad barrio, San Juan Municipio	2 018	790	39.1	187	55.7	134	59.3	232	43.9	175	31.7	21	63.6
Utuado zona urbana, Utuado Municipio	9 644	5 629	58.4	2 024	68.3	1 525	69.6	618	49.8	1 394	55.8	439	84.9
Utuado barrio-pueblo, Utuado Municipio	5 295	3 686	69.6	1 356	77.1	996	78.6	439	57.2	875	66.6	298	93.1
Vacas barrio, Villalba Municipio	3 002	1 718	57.2	611	59.1	465	61.5	162	74.0	401	53.2	69	67.6
Vaga barrio, Morovis Municipio	622	440	70.7	195	89.0	179	93.7	38	92.7	106	68.4	11	73.3
Valenciano Abajo barrio, Juncos Municipio	3 915	1 705	43.6	583	52.5	414	49.8	147	40.8	433	40.5	61	64.2
Valenciano Arriba barrio, Juncos Municipio	1 142	577	50.5	161	69.1	99	67.3	95	70.9	165	47.7	39	100.0
Vayas barrio, Ponce Municipio	1 310	553	42.2	170	47.5	116	47.5	94	47.0	123	37.7	29	55.8
Vázquez comunidad, Salinas Municipio	2 427	1 477	60.9	512	68.9	336	64.7	157	57.5	360	59.5	72	79.1
Vega Alta zona urbana, Vega Alta Municipio	11 362	5 084	44.7	1 780	57.1	1 334	59.7	584	44.5	1 220	39.6	420	75.0
Vega Alta barrio-pueblo, Vega Alta Municipio	1 171	541	46.2	147	66.5	117	78.0	132	40.7	142	39.6	30	63.8
Vega Baja zona urbana, Vega Baja Municipio	28 639	14 407	50.3	4 893	58.3	3 615	60.0	1 436	46.9	3 708	47.8	982	73.4
Vega Baja barrio-pueblo, Vega Baja Municipio	769	452	58.8	115	74.2	94	70.1	95	48.5	111	53.6	32	74.4
Vega Redonda barrio, Comerío Municipio	1 020	580	56.9	230	65.7	196	68.8	46	79.3	141	55.5	10	100.0
Vegas barrio, Cayey Municipio	2 916	1 696	58.2	675	71.5	535	70.3	76	35.5	422	54.7	64	83.1
Vegas barrio, Yauco Municipio	96	77	80.2	33	86.8	33	86.8	-	(X)	19	79.2	6	100.0
Vegas Abajo barrio, Adjuntas Municipio	495	418	84.4	152	93.3	91	100.0	14	63.6	104	82.5	5	100.0
Vegas Arriba barrio, Adjuntas Municipio	1 096	884	80.7	360	93.5	286	93.5	65	69.9	186	75.9	28	100.0
Veguitas barrio, Jayuya Municipio	4 037	2 495	61.8	991	71.4	793	70.9	158	52.0	550	55.1	74	57.4
Victoria barrio, Aguadilla Municipio	2 098	1 264	60.2	395	82.0	286	81.3	158	48.0	336	56.2	119	88.8
Vieques comunidad, Loíza Municipio	4 302	3 181	73.9	1 212	77.7	971	79.7	199	64.4	756	73.4	214	89.9
Vieques zona urbana, Vieques Municipio	2 261	1 561	69.0	629	87.6	416	82.4	217	57.7	358	63.4	127	96.2
Villalba zona urbana, Villalba Municipio	4 304	2 739	63.6	852	66.3	634	64.6	262	52.5	661	61.4	129	69.4
Villalba barrio-pueblo, Villalba Municipio	1 098	754	68.7	296	85.3	237	85.9	56	52.3	171	64.5	54	100.0
Villalba Abajo barrio, Villalba Municipio	3 022	1 855	61.4	637	72.2	453	72.1	207	60.9	432	55.4	89	84.0
Villalba Arriba barrio, Villalba Municipio	6 642	3 657	55.1	1 511	61.4	1 142	62.5	272	56.7	771	48.7	153	73.6
Viví Abajo barrio, Utuado Municipio	2 840	1 700	59.9	530	60.4	404	58.1	160	54.4	405	55.0	46	46.0
Viví Arriba barrio, Utuado Municipio	457	305	66.7	68	69.4	62	72.9	65	63.1	79	64.8	-	(X)
Voladoras barrio, Moca Municipio	4 512	2 528	56.0	897	66.0	644	66.9	237	61.1	679	52.5	112	85.5
Yabucoa zona urbana, Yabucoa Municipio	6 531	3 378	51.7	1 140	66.2	801	65.4	404	43.2	819	46.0	181	73.6
Yabucoa barrio-pueblo, Yabucoa Municipio	3 087	1 653	53.5	562	73.7	351	71.2	246	42.1	411	48.4	115	76.7
Yahuecas barrio, Adjuntas Municipio	1 462	890	60.9	281	72.1	235	79.4	120	62.5	255	61.0	20	76.9
Yauco zona urbana, Yauco Municipio	19 496	9 749	50.0	3 315	59.5	2 485	59.6	911	39.9	2 457	46.1	694	75.0
Yauco barrio-pueblo, Yauco Municipio	4 319	2 995	69.3	998	83.2	695	81.9	307	46.2	751	64.3	197	89.5
Yaurel comunidad, Arroyo Municipio	1 456	922	63.3	299	67.6	218	65.5	108	56.3	244	63.0	57	80.3
Yaurel barrio, Arroyo Municipio	1 933	1 214	62.8	406	70.0	291	66.6	127	50.4	326	63.7	77	84.6
Yayales barrio, Adjuntas Municipio	673	477	70.9	175	74.8	130	70.3	31	68.9	109	68.1	24	100.0
Yeguada barrio, Camuy Municipio	2 529	1 176	46.5	344	48.4	293	51.2	122	53.3	291	43.1	14	45.2
Yeguada barrio, Vega Baja Municipio	1 586	684	43.1	269	51.7	183	51.1	50	43.9	175	43.4	92	78.0
Zamas barrio, Jayuya Municipio	596	254	42.6	100	49.3	86	53.4	21	42.9	61	40.1	8	100.0
Zanja barrio, Camuy Municipio	3 100	1 480	47.7	486	55.7	368	56.5	89	33.6	351	41.0	28	34.1
Zarzal barrio, Río Grande Municipio	13 203	5 671	43.0	2 141	47.1	1 514	47.4	405	48.3	1 366	39.4	378	67.4
SUBBARRIO													
Aguada Municipio	41 978	24 880	59.3	8 464	68.4	6 419	70.0	2 056	56.5	6 305	55.6	1 038	81.5
Aguada barrio-pueblo	1 697	1 053	62.1	278	74.1	220	76.4	252	56.9	264	57.9	50	74.6
California subbarrio	670	391	58.4	72	69.9	53	68.8	114	55.9	88	54.0	13	52.0
Rosario subbarrio	1 027	662	64.5	206	75.7	167	79.1	138	57.7	176	60.1	37	88.1
Aguadilla Municipio	63 636	35 027	55.0	11 084	64.6	7 894	63.2	3 662	48.8	8 910	51.5	2 261	78.1
Aguadilla barrio-pueblo	4 891	3 335	68.2	945	79.3	634	75.4	475	59.7	831	65.9	193	85.4
Higüey subbarrio	970	801	82.6	237	92.9	168	95.5	130	81.8	216	82.4	61	89.7
Iglesia subbarrio	209	85	40.7	18	100.0	18	100.0	5	6.7	21	36.2	-	(X)
Nuevo subbarrio	579	306	52.8	76	49.7	51	42.1	57	61.3	75	53.2	17	68.0
Santa Bárbara subbarrio	958	753	78.6	241	88.3	153	85.5	105	77.8	178	74.5	51	85.0
Tamarindo subbarrio	1 653	1 065	64.4	252	88.4	170	90.9	164	54.5	274	59.7	36	87.8
Aibonito Municipio	26 395	13 673	51.8	4 712	59.0	3 608	59.4	1 427	50.0	3 403	48.5	726	70.8
Aibonito barrio-pueblo	3 828	1 980	51.7	575	57.8	443	59.9	308	45.5	470	46.1	114	64.8
Pueblo Norte subbarrio	1 300	581	44.7	169	43.2	145	54.7	157	60.4	117	38.0	17	42.5
Pueblo Sur subbarrio	2 528	1 399	55.3	406	67.2	298	62.7	151	36.2	353	49.6	97	71.3
Añasco Municipio	28 324	14 611	51.6	4 741	59.4	3 425	58.7	1 393	49.1	3 742	49.3	780	75.4
Añasco barrio-pueblo	1 083	497	45.9	170	72.3	96	68.1	72	26.1	116	38.7	37	75.5
Cuartel Cuarto subbarrio	725	294	40.6	101	72.1	71	71.0	42	21.1	71	34.5	28	84.8

Table 16. **Poverty Status in 1999: 2000**—Con.

[Data based on a sample (except Tables 65-68). For information on confidentiality protection, coverage, sampling error, and nonsampling error, see Appendix G.
For location of definitions, see "How to Use This Census Report"]

Puerto Rico Municipio Municipio Subdivision and Place Subbarrio	Population for whom poverty status is determined									Families with income in 1999 below poverty level			
		Income in 1999 below poverty level								All families		Families with female householder, no husband present, with related children under 18 years	
		All ages		Related children				Population 65 years and over					
				Under 18 years		5 to 17 years							
	Total	Number	Percent	Number	Percent	Number	Percent	Number	Percent	Number	Percent	Number	Percent
SUBBARRIO—Con.													
Añasco Municipio—Con.													
Añasco barrio-pueblo—Con.													
Cuartel Primero subbarrio	212	141	66.5	38	71.7	14	56.0	15	62.5	40	67.8	9	100.0
Cuartel Segundo subbarrio	30	-	-	-	-	-	(X)	-	-	-	-	-	-
Cuartel Tercero subbarrio	116	62	53.4	31	86.1	11	68.8	15	32.6	5	17.9	-	(X)
Arecibo Municipio	98 808	50 256	50.9	15 500	59.4	11 384	60.0	6 579	52.0	12 973	47.6	3 056	74.4
Arecibo barrio-pueblo	10 401	6 576	63.2	2 125	75.9	1 573	76.9	1 033	53.0	1 647	57.9	621	82.4
Buenos Aires subbarrio	615	388	63.1	103	74.1	103	79.2	38	38.4	106	61.6	37	82.2
Jareales subbarrio	-	-	(X)	-	(X)	-	(X)	-	(X)	-	(X)	-	(X)
La Cruz subbarrio	166	97	58.4	15	50.0	4	33.3	43	100.0	24	60.0	6	100.0
Miramar subbarrio	1 985	1 006	50.7	244	64.0	158	60.8	160	38.3	251	46.3	89	74.8
Monserrate subbarrio	239	239	100.0	110	100.0	110	100.0	27	100.0	62	100.0	31	100.0
Rosario subbarrio	128	62	48.4	-	-	-	-	23	50.0	12	40.0	-	(X)
San Felipe subbarrio	852	494	58.0	168	66.4	125	67.2	94	59.9	117	50.6	60	81.1
San Luis subbarrio	6 054	4 005	66.2	1 397	78.9	1 018	80.5	612	54.8	1 001	60.0	378	84.4
Vigía subbarrio	362	285	78.7	88	86.3	55	79.7	36	87.8	74	74.7	20	64.5
Arroyo Municipio	19 033	10 488	55.1	3 884	65.6	2 901	65.0	955	50.3	2 632	52.2	763	72.9
Arroyo barrio-pueblo	1 606	820	51.1	289	62.0	199	55.9	133	47.8	183	45.9	61	64.9
Cuatro Calles subbarrio	302	133	44.0	67	71.3	36	63.2	26	59.1	25	34.7	8	100.0
Pueblo Este subbarrio	1 145	612	53.4	196	59.4	158	56.8	96	47.8	135	46.2	37	52.9
Pueblo Oeste subbarrio	159	75	47.2	26	61.9	5	23.8	11	33.3	23	65.7	16	100.0
Cabo Rojo Municipio	46 682	21 995	47.1	6 573	56.3	4 719	57.1	2 856	44.2	5 609	42.7	1 044	65.3
Cabo Rojo barrio-pueblo	1 296	617	47.6	164	61.4	136	62.4	120	32.0	168	44.8	66	82.5
Pueblo Norte subbarrio	698	292	41.8	86	57.3	78	59.1	53	26.1	79	39.1	37	77.1
Pueblo Nuevo subbarrio	136	63	46.3	19	48.7	13	50.0	26	60.5	16	44.4	5	100.0
Pueblo Sud subbarrio	462	262	56.7	59	75.6	45	75.0	41	31.8	73	53.3	24	88.9
Cayey Municipio	46 994	23 652	50.3	7 902	59.9	5 785	59.6	2 586	48.2	6 055	47.4	1 428	73.0
Cayey barrio-pueblo	15 816	7 773	49.1	2 383	58.9	1 675	57.5	1 136	45.9	2 016	46.0	633	71.4
Pueblo Norte subbarrio	8 618	3 772	43.8	989	51.0	678	48.2	615	46.3	986	40.7	252	61.0
Pueblo Sur subbarrio	7 198	4 001	55.6	1 394	66.3	997	66.2	521	45.3	1 030	52.4	381	80.4
Fajardo Municipio	40 444	17 045	42.1	6 158	53.2	4 423	53.4	2 053	41.0	4 178	38.1	1 280	64.3
Fajardo barrio-pueblo	17 600	9 141	51.9	3 482	65.0	2 553	64.3	1 187	45.4	2 172	47.1	802	73.3
Pueblo Este subbarrio	308	140	45.5	29	60.4	12	50.0	15	25.9	41	44.1	11	100.0
Pueblo Norte subbarrio	6 859	4 040	58.9	1 808	73.5	1 328	71.9	416	48.3	946	53.6	452	75.6
Pueblo Oeste subbarrio	5 096	2 346	46.0	741	53.0	533	53.1	413	45.9	568	41.5	115	60.2
Pueblo Sur subbarrio	605	346	57.2	106	69.7	106	78.5	63	58.3	81	53.3	31	77.5
Puerto Real subbarrio	4 732	2 269	48.0	798	61.5	574	59.6	280	40.7	536	43.4	193	76.0
Guayanilla Municipio	23 043	13 137	57.0	4 398	64.4	3 215	63.5	1 241	49.5	3 311	54.9	651	80.2
Guayanilla barrio-pueblo	4 760	1 857	39.0	476	41.8	380	44.2	320	43.4	526	40.2	102	67.1
Poblado Sitios subbarrio	3 308	1 122	33.9	259	36.4	180	35.6	218	40.5	317	34.1	64	58.7
Pueblo subbarrio	1 452	735	50.6	217	50.9	200	56.3	102	51.3	209	55.4	38	88.4
Humacao Municipio	58 626	27 690	47.2	9 453	57.1	7 044	57.7	2 788	45.2	6 856	43.7	1 869	68.0
Humacao barrio-pueblo	4 758	1 864	39.2	716	58.7	528	59.1	271	34.3	428	32.2	169	59.5
San Francisco subbarrio	2 755	987	35.8	384	55.4	280	55.6	146	31.4	238	29.6	96	64.9
San Juan subbarrio	110	82	74.5	49	100.0	29	100.0	7	33.3	20	74.1	13	100.0
Santiago subbarrio	467	98	21.0	12	19.4	7	13.2	20	30.8	24	16.1	10	33.3
Santo Domingo subbarrio	1 426	697	48.9	271	65.1	212	69.1	98	40.8	146	41.6	50	53.8
Juana Díaz Municipio	50 262	28 500	56.7	10 321	63.7	7 633	64.3	2 323	52.7	6 601	52.6	1 492	70.6
Juana Díaz barrio-pueblo	4 567	2 515	55.1	850	73.1	617	69.6	304	38.9	594	47.9	211	70.3
Pueblo Este subbarrio	1 828	1 122	61.4	407	76.4	299	72.9	132	46.2	245	52.4	100	73.5
Pueblo Norte subbarrio	599	244	40.7	78	72.2	58	65.9	24	16.7	66	35.3	18	58.1
Pueblo Oeste subbarrio	1 609	756	47.0	219	61.0	154	57.2	117	39.4	199	43.7	70	68.0
Pueblo Sur subbarrio	531	393	74.0	146	89.6	106	88.3	31	57.4	84	65.1	23	76.7
Juncos Municipio	36 394	19 677	54.1	6 594	61.9	4 836	63.6	1 889	53.0	4 982	50.0	1 049	71.4
Juncos barrio-pueblo	2 669	1 546	57.9	433	68.7	327	71.4	315	56.8	397	52.1	92	72.4
Pueblo Norte subbarrio	1 082	492	45.5	122	52.1	65	40.4	139	45.4	105	34.5	23	56.1
Pueblo Sur subbarrio	1 587	1 054	66.4	311	78.5	262	88.2	176	70.7	292	63.8	69	80.2
Manatí Municipio	45 373	23 465	51.7	8 071	60.4	5 844	60.6	2 474	50.4	5 928	47.6	1 523	75.1
Manatí barrio-pueblo	7 125	4 233	59.4	1 475	73.3	1 124	76.0	632	49.5	1 020	53.3	328	83.7
Pueblo Poniente subbarrio	1 484	911	61.4	346	75.2	247	74.2	124	43.5	200	52.1	71	89.9
Pueblo Saliente subbarrio	5 641	3 322	58.9	1 129	72.7	877	76.6	508	51.2	820	53.6	257	82.1
Maunabo Municipio	12 721	7 517	59.1	2 632	69.6	2 046	70.6	751	54.2	1 796	54.3	451	84.6
Maunabo barrio-pueblo	366	120	32.8	33	51.6	25	54.3	20	19.0	28	27.2	14	66.7
Pueblo Este subbarrio	241	71	29.5	18	39.1	10	32.3	11	15.3	13	22.4	8	53.3
Pueblo Oeste subbarrio	125	49	39.2	15	83.3	15	100.0	9	27.3	15	33.3	6	100.0
Mayagüez Municipio	97 318	50 805	52.2	14 239	61.6	10 448	61.1	5 835	43.8	11 598	45.9	3 132	80.7
Mayagüez barrio-pueblo	32 086	21 508	67.0	5 489	77.8	4 005	77.3	2 503	49.6	4 256	57.7	1 604	89.2
Candelaria subbarrio	4 110	3 123	76.0	339	67.0	220	66.9	178	39.6	336	54.7	108	89.3
Cárcel subbarrio	10 220	5 988	58.6	1 672	72.1	1 217	71.4	1 030	49.7	1 395	52.4	532	87.8
Marina Meridional subbarrio	6 388	4 740	74.2	1 912	86.8	1 424	86.0	356	59.7	1 121	71.2	532	90.2
Marina Septentrional subbarrio	2 939	1 946	66.2	456	76.0	345	76.8	252	48.8	408	57.5	117	88.6
Río subbarrio	4 617	3 212	69.6	351	69.5	286	67.6	372	46.0	354	45.4	113	85.6
Salud subbarrio	3 812	2 499	65.6	759	82.4	513	82.3	315	52.2	642	62.3	202	93.1

Table 16. **Poverty Status in 1999: 2000**—Con.

[Data based on a sample (except Tables 65-68). For information on confidentiality protection, coverage, sampling error, and nonsampling error, see Appendix G.
For location of definitions, see "How to Use This Census Report"]

Puerto Rico Municipio Municipio Subdivision and Place Subbarrio	Population for whom poverty status is determined									Families with income in 1999 below poverty level			
		Income in 1999 below poverty level								All families		Families with female householder, no husband present, with related children under 18 years	
		All ages		Related children				Population 65 years and over					
				Under 18 years		5 to 17 years							
	Total	Number	Percent	Number	Percent	Number	Percent	Number	Percent	Number	Percent	Number	Percent
SUBBARRIO—Con.													
Ponce Municipio	181 779	95 016	52.3	35 221	65.2	25 710	64.7	8 841	41.9	22 792	47.9	6 484	76.1
Canas Urbano barrio	21 363	9 173	42.9	3 237	58.1	2 475	58.2	1 203	32.8	2 159	37.8	711	69.6
Baldorioty de Castro subbarrio	10 597	4 813	45.4	1 937	63.1	1 488	63.7	538	34.6	1 141	39.9	442	75.8
Clausells subbarrio	3 698	1 715	46.4	673	53.8	548	55.2	206	44.7	412	43.1	122	58.4
Reparada subbarrio	7 068	2 645	37.4	627	50.3	439	47.6	459	27.8	606	32.1	147	64.2
Sabana Grande Municipio	25 874	13 457	52.0	4 435	60.9	3 072	59.8	1 555	52.4	3 360	47.8	686	73.1
Sabana Grande barrio-pueblo	1 819	1 014	55.7	386	76.6	267	75.9	144	39.8	273	53.0	115	78.2
Pueblo Norte subbarrio	989	616	62.3	228	86.0	165	81.7	92	47.2	178	62.9	67	90.5
Pueblo Sud subbarrio	830	398	48.0	158	66.1	102	68.0	52	31.1	95	40.9	48	65.8
Salinas Municipio	31 067	18 095	58.2	6 628	67.6	4 705	66.9	1 587	51.2	4 484	54.9	1 242	76.1
Aguirre barrio	12 309	6 983	56.7	2 661	65.9	1 968	67.3	545	50.7	1 710	52.7	436	71.4
Aguirre (Rural) subbarrio	9 243	5 118	55.4	1 880	62.6	1 329	63.5	428	60.4	1 258	51.5	297	65.3
Central Aguirre subbarrio	1 620	912	56.3	364	67.2	292	66.7	50	28.1	221	52.2	68	87.2
Coquí subbarrio	1 118	710	63.5	327	80.5	285	86.1	44	29.3	161	55.7	52	88.1
San Felipe subbarrio	328	243	74.1	90	100.0	62	100.0	23	59.0	70	76.9	19	100.0
San Germán Municipio	36 554	18 134	49.6	5 892	62.0	4 496	63.9	2 094	43.4	4 484	44.9	919	68.0
San Germán barrio-pueblo	3 322	1 798	54.1	459	71.6	327	68.0	421	51.2	373	43.7	107	71.3
Pueblo Central subbarrio	1 119	641	57.3	199	88.4	137	87.3	106	40.8	140	46.8	23	88.5
Pueblo Occidental subbarrio	1 300	715	55.0	156	62.4	105	55.0	198	59.3	127	41.4	56	61.5
Pueblo Oriental subbarrio	903	442	48.9	104	62.7	85	63.9	117	51.1	106	42.9	28	84.8
San Juan Municipio	425 471	173 528	40.8	58 965	55.9	42 122	55.5	20 202	32.7	41 529	37.0	17 235	69.8
Hato Rey Central barrio	20 733	10 541	50.8	3 432	70.0	2 413	68.7	1 377	46.4	2 555	47.9	983	71.5
Ciudad Nueva subbarrio	1 737	390	22.5	43	17.2	32	17.5	74	23.4	84	19.4	9	27.3
Floral Park subbarrio	1 434	359	25.0	76	37.4	60	37.7	31	10.8	65	17.2	22	57.9
Las Monjas subbarrio	8 940	4 966	55.5	1 811	75.1	1 253	74.9	575	50.8	1 242	53.8	551	76.0
Quintana subbarrio	8 622	4 826	56.0	1 502	73.6	1 068	71.3	697	56.7	1 164	52.7	401	69.3
Hato Rey Norte barrio	16 446	5 496	33.4	1 906	54.1	1 307	53.2	854	27.1	1 172	27.9	642	61.2
Eleanor Roosevelt subbarrio	5 015	1 344	26.8	215	36.2	141	34.8	474	29.7	197	15.9	55	37.4
El Vedado subbarrio	3 121	287	9.2	38	8.6	13	3.6	53	6.0	63	7.7	12	15.0
Martín Peña subbarrio	4 662	772	16.6	144	16.7	116	20.1	195	44.2	131	10.8	43	17.2
Puerto Nuevo subbarrio	3 648	3 093	84.8	1 509	92.9	1 037	92.8	132	57.9	781	84.6	532	93.0
Hato Rey Sur barrio	10 173	3 669	36.1	364	30.3	182	24.5	354	18.7	495	23.1	152	47.1
Bella Vista subbarrio	1 631	141	8.6	13	7.1	5	5.1	36	10.8	13	2.9	8	15.1
Hyde Park subbarrio	5 541	1 947	35.1	204	31.5	121	26.5	215	17.5	269	22.0	85	48.6
La 37 subbarrio	819	412	50.3	39	49.4	18	56.3	56	32.4	48	36.9	19	73.1
Santa Rita subbarrio	2 182	1 169	53.6	108	37.0	38	24.5	47	29.2	165	46.6	40	58.0
Oriente barrio	34 565	20 026	57.9	7 195	72.1	5 228	71.2	1 859	44.8	4 906	54.1	2 099	79.1
Borinquen subbarrio	1 528	1 004	65.7	326	74.3	251	74.9	121	60.8	249	61.9	62	73.8
López Sicardó subbarrio	13 594	7 536	55.4	2 819	73.3	2 085	72.0	612	34.0	1 760	50.5	916	79.5
San José subbarrio	19 443	11 486	59.1	4 050	71.2	2 892	70.4	1 126	52.4	2 897	55.9	1 121	79.1
Pueblo barrio	9 225	4 308	46.7	1 397	60.9	1 048	62.0	478	46.2	973	41.4	400	73.5
Buen Consejo subbarrio	2 740	1 675	61.1	584	72.6	426	71.1	163	57.8	411	58.8	151	85.8
Capetillo subbarrio	2 226	1 224	55.0	467	83.2	334	85.9	57	31.8	260	44.8	174	80.9
Monte Rey subbarrio	1 855	491	26.5	137	27.2	126	31.3	54	38.8	139	26.4	31	43.1
Río Piedras Antiguo subbarrio	387	170	43.9	27	51.9	27	57.4	36	55.4	21	33.9	6	100.0
Ubarri subbarrio	630	253	40.2	44	40.7	44	59.5	32	41.0	36	28.6	22	73.3
Venezuela subbarrio	1 387	495	35.7	138	52.3	91	50.8	136	46.6	106	29.6	16	35.6
San Juan Antiguo barrio	7 705	4 153	53.9	1 191	65.3	776	62.5	510	48.8	932	50.8	391	76.8
Ballajá subbarrio	-	-	(X)	-	(X)	-	(X)	-	(X)	-	(X)	-	(X)
Catedral subbarrio	386	100	25.9	9	15.0	-	-	48	51.1	17	25.4	9	45.0
Marina subbarrio	409	96	23.5	-	-	-	-	38	33.0	14	15.4	-	(X)
Mercado subbarrio	1 171	622	53.1	111	57.8	71	54.6	96	64.0	157	53.2	31	67.4
Puerta de Tierra subbarrio	3 876	2 636	68.0	985	78.5	656	75.3	181	45.7	609	62.7	320	87.0
San Cristóbal subbarrio	1 242	493	39.7	70	38.5	44	39.6	114	50.0	104	36.9	20	47.6
San Francisco subbarrio	621	206	33.2	16	15.8	5	7.8	33	52.4	31	24.2	11	33.3
Santurce barrio	93 753	45 712	48.8	14 967	68.3	10 795	68.6	5 532	38.5	10 785	45.7	4 520	78.1
Alto del Cabro subbarrio	1 227	401	32.7	133	65.2	111	67.7	51	19.4	87	27.0	25	100.0
Bayola subbarrio	553	137	24.8	48	35.8	39	31.5	23	37.1	30	25.0	14	100.0
Bolívar subbarrio	1 173	510	43.5	117	50.2	63	47.7	76	50.7	103	38.7	31	73.8
Buenos Aires subbarrio	1 288	914	71.0	377	77.9	257	72.4	44	67.7	241	67.3	113	69.3
Campo Alegre subbarrio	933	434	46.5	69	51.5	49	53.8	71	39.2	97	45.8	39	83.0
Chícharo subbarrio	639	280	43.8	60	44.1	41	39.8	24	28.2	60	38.5	14	56.0
Condadito subbarrio	605	310	51.2	112	81.8	99	79.8	34	46.6	46	52.9	35	76.1
Condado subbarrio	6 215	1 016	16.3	159	23.8	88	22.3	253	17.7	227	13.6	27	23.7
Figueroa subbarrio	947	459	48.5	154	78.6	106	81.5	32	33.0	114	48.1	18	51.4
Gandul subbarrio	2 130	1 323	62.1	367	75.5	253	74.0	159	46.2	272	59.8	104	100.0
Herrera subbarrio	1 900	954	50.2	335	66.9	208	61.2	85	44.0	230	44.9	82	82.0
Hipódromo subbarrio	1 974	780	39.5	182	54.8	147	60.0	163	40.5	159	34.9	57	53.3
Hoare subbarrio	-	-	(X)	-	(X)	-	(X)	-	(X)	-	(X)	-	(X)
Isla Grande subbarrio	729	410	56.2	37	72.5	14	100.0	55	35.5	53	42.7	26	65.0
Las Casas subbarrio	6 745	5 316	78.8	2 113	91.0	1 424	91.7	409	67.9	1 376	77.4	683	91.8
Las Marías subbarrio	1 097	157	14.3	10	6.0	10	10.1	5	2.9	39	13.5	9	69.2
Las Palmas subbarrio	2 805	1 577	56.2	563	71.4	411	71.6	184	45.3	440	58.1	231	90.9
La Zona subbarrio	1 350	768	56.9	258	66.8	200	67.1	115	67.3	188	55.5	82	71.3
Loíza subbarrio	2 143	947	44.2	319	56.4	232	52.5	162	50.9	240	43.4	94	77.0
Machuchal subbarrio	1 105	315	28.5	81	38.0	72	44.7	67	29.8	79	24.3	16	32.7
María Moczó subbarrio	2 145	1 086	50.6	375	66.8	265	62.5	89	36.8	217	41.5	82	73.2
Marruecos subbarrio	-	-	(X)	-	(X)	-	(X)	-	(X)	-	(X)	-	(X)
Martín Peña subbarrio	423	182	43.0	44	100.0	44	100.0	30	100.0	56	38.6	20	100.0
Melilla subbarrio	957	496	51.8	163	71.5	105	78.4	39	39.0	109	49.1	46	70.8
Merhoff subbarrio	2 967	1 739	58.6	612	74.1	416	72.2	263	56.9	419	56.5	166	83.0
Minillas subbarrio	1 544	711	46.0	185	70.6	133	70.4	111	31.8	185	50.0	61	77.2
Miramar subbarrio	5 449	876	16.1	154	20.2	118	23.5	228	18.1	158	11.4	87	46.8

Table 16. **Poverty Status in 1999: 2000**—Con.

[Data based on a sample (except Tables 65-68). For information on confidentiality protection, coverage, sampling error, and nonsampling error, see Appendix G. For location of definitions, see "How to Use This Census Report"]

Puerto Rico **Municipio** **Municipio Subdivision and Place** **Subbarrio**	Population for whom poverty status is determined									Families with income in 1999 below poverty level			
		Income in 1999 below poverty level								All families		Families with female householder, no husband present, with related children under 18 years	
		All ages		Related children				Population 65 years and over					
				Under 18 years		5 to 17 years							
	Total	Number	Percent	Number	Percent	Number	Percent	Number	Percent	Number	Percent	Number	Percent
SUBBARRIO—Con.													
San Juan Municipio—Con.													
Santurce barrio—Con.													
Monteflores subbarrio	1 600	510	31.9	148	45.7	109	43.1	55	22.6	121	31.4	57	75.0
Obrero subbarrio	11 390	6 457	56.7	1 946	72.5	1 433	72.4	837	48.6	1 506	52.4	444	74.2
Ocean Park subbarrio	2 122	359	16.9	76	28.8	69	33.0	36	10.2	60	12.0	40	44.9
Parque subbarrio	3 204	441	13.8	61	16.0	32	14.1	69	10.7	77	10.3	24	28.9
Pozo del Hato subbarrio	150	35	23.3	10	100.0	-	(X)	-	-	9	25.0	-	(X)
Pulguero subbarrio	1 204	638	53.0	218	74.7	153	71.5	55	33.5	135	41.7	53	63.9
Sagrado Corazón subbarrio	1 674	517	30.9	129	45.7	96	43.4	114	31.6	97	23.4	61	72.6
San Juan Moderno subbarrio	1 129	494	43.8	69	62.7	59	77.6	220	57.1	76	33.2	30	100.0
San Mateo subbarrio	1 852	368	19.9	44	22.7	39	24.7	66	24.8	61	14.1	19	33.9
Seboruco subbarrio	2 044	1 020	49.9	295	63.0	240	66.3	100	33.1	266	49.6	77	73.3
Shanghai subbarrio	11 245	9 051	80.5	3 599	89.0	2 685	89.0	811	68.7	2 274	80.2	1 176	92.9
Tras Talleres subbarrio	2 453	1 081	44.1	426	57.1	320	58.0	106	33.7	236	36.6	87	57.6
Villa Palmeras subbarrio	2 701	1 750	64.8	628	77.1	452	78.5	191	71.0	431	61.6	213	89.5
Universidad barrio	2 018	790	39.1	187	55.7	134	59.3	232	43.9	175	31.7	21	63.6
Amparo subbarrio	-	-	(X)	-	(X)	-	(X)	-	(X)	-	(X)	-	(X)
Auxilio Mutuo subbarrio	598	221	37.0	7	17.5	-	-	137	53.9	40	28.0	-	(X)
Institución subbarrio	131	13	9.9	-	-	-	-	13	21.0	6	12.5	-	(X)
Valencia subbarrio	1 289	556	43.1	180	61.9	134	64.4	82	38.7	129	35.7	21	63.6
San Sebastián Municipio	44 010	25 308	57.5	7 875	64.8	5 848	65.4	3 081	56.2	6 670	54.3	934	74.2
San Sebastián barrio-pueblo	1 859	1 369	73.6	403	87.2	322	84.5	229	55.3	319	66.3	50	84.7
Norzagaray subbarrio	1 045	791	75.7	209	90.5	154	87.5	137	59.3	179	65.6	27	100.0
Urréjola subbarrio	814	578	71.0	194	84.0	168	82.0	92	50.3	140	67.3	23	71.9
Yauco Municipio	46 264	26 186	56.6	8 868	65.2	6 636	65.6	2 493	49.8	6 536	52.7	1 312	73.9
Yauco barrio-pueblo	4 319	2 995	69.3	998	83.2	695	81.9	307	46.2	751	64.3	197	89.5
Pueblo Norte subbarrio	3 632	2 745	75.6	951	88.5	663	88.3	265	56.0	675	69.4	178	93.7
Pueblo Sud subbarrio	687	250	36.4	47	37.6	32	32.7	42	22.0	76	39.0	19	63.3

Table 17. **Units in Structure: 2000**

[Data based on a sample (except Tables 65-68). For information on confidentiality protection, coverage, sampling error, and nonsampling error, see Appendix G.
For location of definitions, see "How to Use This Census Report"]

Puerto Rico **Municipio** **Municipio Subdivision** **Place**	Total housing units	Units in structure								
		1 unit, detached	1 unit, attached	2 to 4 units	5 to 9 units	10 to 19 units	20 to 49 units	50 or more units	Mobile home	Boat, RV, van, etc.
Puerto Rico	**1 418 476**	**969 801**	**217 900**	**71 643**	**45 292**	**38 078**	**18 803**	**51 076**	**5 641**	**242**
Adjuntas Municipio	6 715	5 295	821	314	156	66	11	31	21	-
Adjuntas barrio-pueblo	1 855	1 094	306	204	139	66	11	24	11	-
Adjuntas zona urbana (part)	1 855	1 094	306	204	139	66	11	24	11	-
Capáez barrio	315	285	30	-	-	-	-	-	-	-
Garzas barrio	317	281	28	8	-	-	-	-	-	-
Guayabo Dulce barrio	37	29	-	8	-	-	-	-	-	-
Guayo barrio	324	285	32	-	-	-	-	7	-	-
Guilarte barrio	404	360	39	-	-	-	-	-	5	-
Juan González barrio	273	229	44	-	-	-	-	-	-	-
Limaní barrio	117	111	6	-	-	-	-	-	-	-
Pellejas barrio	233	204	24	5	-	-	-	-	-	-
Portillo barrio	171	167	4	-	-	-	-	-	-	-
Portugués barrio	232	211	14	7	-	-	-	-	-	-
Saltillo barrio	857	698	131	17	11	-	-	-	-	-
Tanamá barrio	268	255	8	-	-	-	-	-	5	-
Vegas Abajo barrio	156	156	-	-	-	-	-	-	-	-
Adjuntas zona urbana (part)	-	-	-	-	-	-	-	-	-	-
Vegas Arriba barrio	394	284	79	25	6	-	-	-	-	-
Yahuecas barrio	535	456	62	17	-	-	-	-	-	-
Yayales barrio	227	190	14	23	-	-	-	-	-	-
Aguada Municipio	15 590	12 399	2 170	665	154	30	62	34	76	-
Aguada barrio-pueblo	777	570	81	117	9	-	-	-	-	-
Aguada zona urbana (part)	759	552	81	117	9	-	-	-	-	-
Asomante barrio	1 147	810	122	106	7	13	62	27	-	-
Aguada zona urbana (part)	196	172	16	8	-	-	-	-	-	-
Atalaya barrio	975	825	123	27	-	-	-	-	-	-
Carrizal barrio	378	351	20	7	-	-	-	-	-	-
Cerro Gordo barrio	958	833	118	7	-	-	-	-	-	-
Cruces barrio	644	526	50	42	-	-	-	-	26	-
Espinar barrio	657	511	123	23	-	-	-	-	-	-
Guanábano barrio	309	248	52	9	-	-	-	-	-	-
Luyando comunidad (part)	255	202	48	5	-	-	-	-	-	-
Guaniquilla barrio	1 156	887	172	59	19	5	-	-	14	-
Aguada zona urbana (part)	153	108	33	-	4	-	-	-	8	-
Guayabo barrio	1 282	754	314	70	119	12	-	7	6	-
Aguada zona urbana (part)	539	212	171	18	119	12	-	7	-	-
Jagüey barrio	666	529	111	21	-	-	-	-	5	-
Lagunas barrio	1 094	916	144	22	-	-	-	-	12	-
Mal Paso barrio	965	743	140	78	-	-	-	-	4	-
Luyando comunidad (part)	111	85	21	5	-	-	-	-	-	-
Mamey barrio	744	587	124	28	-	-	-	-	5	-
Marías barrio	696	601	72	23	-	-	-	-	-	-
Naranjo barrio	1 356	1 181	164	11	-	-	-	-	-	-
Luyando comunidad (part)	866	790	71	5	-	-	-	-	-	-
Piedras Blancas barrio	1 353	1 149	185	15	-	-	-	-	4	-
Aguada zona urbana (part)	45	11	34	-	-	-	-	-	-	-
Río Grande barrio	433	378	55	-	-	-	-	-	-	-
Aguadilla Municipio	24 882	16 934	3 954	1 609	1 062	781	213	304	25	-
Aguacate barrio	631	518	50	29	34	-	-	-	-	-
Aguadilla barrio-pueblo	2 582	1 646	455	242	86	65	69	11	8	-
Aguadilla zona urbana (part)	2 582	1 646	455	242	86	65	69	11	8	-
Arenales barrio	495	363	68	9	34	21	-	-	-	-
Borinquen barrio	3 122	2 204	397	238	190	87	-	-	6	-
Aguadilla zona urbana (part)	1 387	994	136	108	80	69	-	-	-	-
Caimital Alto barrio	1 446	1 061	257	72	56	-	-	-	-	-
Caimital Bajo barrio	2 013	1 160	450	136	144	43	2	78	-	-
Aguadilla zona urbana (part)	1 293	625	338	69	138	43	2	78	-	-
Camaceyes barrio	4 646	3 071	531	296	162	364	104	116	2	-
Aguadilla zona urbana (part)	1 415	681	162	86	64	218	88	116	-	-
Ceiba Alta barrio	234	213	16	5	-	-	-	-	-	-
Ceiba Baja barrio	840	679	99	62	-	-	-	-	-	-
Corrales barrio	3 116	2 071	524	228	149	51	9	84	-	-
Cabán comunidad	1 423	773	232	132	142	51	9	84	-	-
Guerrero barrio	970	657	301	6	6	-	-	-	-	-
Rafael Hernández comunidad	563	401	162	-	-	-	-	-	-	-
Maleza Alta barrio	697	473	56	79	45	34	10	-	-	-
Maleza Baja barrio	929	631	198	54	8	6	13	15	4	-
Montaña barrio	1 507	1 152	279	23	47	6	-	-	-	-
San Antonio comunidad	904	712	181	6	5	-	-	-	-	-
Palmar barrio	806	592	143	60	6	-	-	-	5	-
Victoria barrio	848	443	130	70	95	104	6	-	-	-
Aguadilla zona urbana (part)	672	311	101	66	84	104	6	-	-	-
Aguas Buenas Municipio	10 412	7 237	2 303	581	100	140	-	4	47	-
Aguas Buenas barrio-pueblo	879	412	230	181	37	19	-	-	-	-
Aguas Buenas zona urbana (part)	879	412	230	181	37	19	-	-	-	-
Bairoa barrio	871	466	329	45	20	7	-	4	-	-
Aguas Buenas zona urbana (part)	399	172	174	37	16	-	-	-	-	-
Bayamoncito barrio	650	438	183	21	8	-	-	-	-	-
Cagüitas barrio	982	692	262	12	-	-	-	-	16	-
Aguas Buenas zona urbana (part)	-	-	-	-	-	-	-	-	-	-
Jagüeyes barrio	937	702	159	52	-	18	-	-	6	-
Juan Asencio barrio	1 037	908	111	9	-	-	-	-	9	-
Mula barrio	1 247	914	280	42	-	-	-	-	11	-
Mulita barrio	93	81	12	-	-	-	-	-	-	-
Sonadora barrio	1 042	724	237	54	22	-	-	-	5	-
Sumidero barrio	2 674	1 900	500	165	13	96	-	-	-	-
Aguas Buenas zona urbana (part)	421	229	44	44	8	96	-	-	-	-
Santa Clara comunidad	377	307	51	19	-	-	-	-	-	-
Aibonito Municipio	9 163	7 115	1 138	313	336	96	6	135	24	-
Aibonito barrio-pueblo	1 528	998	174	105	128	9	-	114	-	-
Aibonito zona urbana (part)	1 528	998	174	105	128	9	-	114	-	-
Algarrobo barrio	126	75	-	12	39	-	-	-	-	-
Asomante barrio	848	734	80	16	7	-	-	6	5	-

Table 17. **Units in Structure: 2000**—Con.

[Data based on a sample (except Tables 65-68). For information on confidentiality protection, coverage, sampling error, and nonsampling error, see Appendix G. For location of definitions, see "How to Use This Census Report"]

Puerto Rico Municipio Municipio Subdivision Place	Total housing units	Units in structure								
		1 unit, detached	1 unit, attached	2 to 4 units	5 to 9 units	10 to 19 units	20 to 49 units	50 or more units	Mobile home	Boat, RV, van, etc.
Aibonito Municipio—Con.										
Caonillas barrio	487	374	82	16	7	-	-	-	8	-
Aibonito zona urbana (part)	30	19	5	6	-	-	-	-	-	-
Cuyón barrio	273	248	14	7	-	-	-	-	4	-
Llanos barrio	2 357	1 820	307	90	39	82	6	6	7	-
Aibonito zona urbana (part)	1 175	905	234	29	-	-	-	-	7	-
Pasto barrio	1 394	1 121	218	37	18	-	-	-	-	-
Pastos comunidad	520	417	84	10	9	-	-	-	-	-
Plata barrio	600	459	50	17	74	-	-	-	-	-
Robles barrio	1 550	1 286	213	13	24	5	-	9	-	-
Aibonito zona urbana (part)	759	595	131	-	24	5	-	4	-	-
Añasco Municipio	10 723	8 129	1 849	415	130	104	64	-	32	-
Añasco barrio-pueblo	529	355	89	34	10	22	19	-	-	-
Añasco zona urbana (part)	529	355	89	34	10	22	19	-	-	-
Añasco Abajo barrio	13	7	6	-	-	-	-	-	-	-
Añasco Arriba barrio	737	602	122	9	-	4	-	-	-	-
Añasco zona urbana (part)	662	554	98	6	-	4	-	-	-	-
Caguabo barrio	524	271	78	73	16	41	45	-	-	-
Caracol barrio	440	373	39	21	-	-	-	-	7	-
Carreras barrio	1 190	941	180	24	13	32	-	-	-	-
Añasco zona urbana (part)	4	-	-	4	-	-	-	-	-	-
Espino comunidad (part)	6	6	-	-	-	-	-	-	-	-
Casey Abajo barrio	43	43	-	-	-	-	-	-	-	-
Casey Arriba barrio	165	152	4	9	-	-	-	-	-	-
Cerro Gordo barrio	173	160	13	-	-	-	-	-	-	-
Cidra barrio	148	134	14	-	-	-	-	-	-	-
Corcovada barrio	258	225	27	6	-	-	-	-	-	-
Dagüey barrio	547	486	57	4	-	-	-	-	-	-
Añasco zona urbana (part)	330	281	45	4	-	-	-	-	-	-
Espino barrio	572	426	130	11	-	5	-	-	-	-
Espino comunidad (part)	495	372	123	-	-	-	-	-	-	-
Hatillo barrio	482	374	87	18	3	-	-	-	-	-
La Playa comunidad (part)	165	113	49	-	3	-	-	-	-	-
Humatas barrio	191	172	19	-	-	-	-	-	-	-
Marías barrio	1 694	1 091	425	92	74	-	-	-	12	-
Añasco zona urbana (part)	812	536	124	75	69	-	-	-	8	-
Las Marías comunidad	651	408	228	6	5	-	-	-	4	-
Miraflores barrio	265	240	25	-	-	-	-	-	-	-
Ovejas barrio	622	465	116	36	5	-	-	-	-	-
Piñales barrio	741	596	131	14	-	-	-	-	-	-
La Playa comunidad (part)	-	-	-	-	-	-	-	-	-	-
Playa barrio	698	460	185	38	9	-	-	-	6	-
La Playa comunidad (part)	698	460	185	38	9	-	-	-	6	-
Quebrada Larga barrio	518	390	95	26	-	-	-	-	7	-
Río Arriba barrio	54	54	-	-	-	-	-	-	-	-
Río Cañas barrio	119	112	7	-	-	-	-	-	-	-
Arecibo Municipio	38 974	29 647	5 546	1 811	1 078	505	148	126	98	15
Arecibo barrio-pueblo	4 732	2 229	650	825	595	368	44	-	21	-
Arecibo zona urbana (part)	4 732	2 229	650	825	595	368	44	-	21	-
Arenalejos barrio	1 167	953	173	24	-	-	-	-	7	10
Bajadero comunidad (part)	907	740	144	16	-	-	-	-	-	7
Arrozal barrio	431	399	32	-	-	-	-	-	-	-
Cambalache barrio	26	19	-	7	-	-	-	-	-	-
Arecibo zona urbana (part)	6	6	-	-	-	-	-	-	-	-
Carreras barrio	438	373	60	-	5	-	-	-	-	-
Bajadero comunidad (part)	14	14	-	-	-	-	-	-	-	-
Domingo Ruíz barrio	1 387	1 077	261	36	8	-	-	-	5	-
Bajadero comunidad (part)	593	485	90	18	-	-	-	-	-	-
Dominguito barrio	1 915	1 464	310	118	7	-	-	-	16	-
Arecibo zona urbana (part)	1 217	935	160	99	7	-	-	-	16	-
Esperanza barrio	762	662	56	34	10	-	-	-	-	-
Factor barrio	2 543	2 131	347	65	-	-	-	-	-	-
Animas comunidad	558	381	146	31	-	-	-	-	-	-
Garrochales barrio	931	776	136	19	-	-	-	-	-	-
Hato Abajo barrio	8 756	6 412	1 299	305	413	82	104	120	16	5
Arecibo zona urbana (part)	8 756	6 412	1 299	305	413	82	104	120	16	5
Hato Arriba barrio	2 993	2 381	465	113	6	6	-	-	22	-
Arecibo zona urbana (part)	2 993	2 381	465	113	6	6	-	-	22	-
Hato Viejo barrio	782	602	171	9	-	-	-	-	-	-
Islote barrio	2 421	2 186	205	28	-	-	-	-	2	-
Arecibo zona urbana (part)	1 036	915	97	22	-	-	-	-	2	-
Miraflores barrio	1 717	1 469	221	27	-	-	-	-	-	-
Río Arriba barrio	441	315	109	17	-	-	-	-	-	-
Sabana Hoyos barrio	4 134	3 489	526	96	9	14	-	-	-	-
La Alianza comunidad	817	685	102	30	-	-	-	-	-	-
Sabana Hoyos comunidad	742	627	101	14	-	-	-	-	-	-
Santana barrio	2 048	1 700	252	36	25	35	-	-	-	-
Tanamá barrio	1 350	1 010	273	52	-	-	-	6	9	-
Arecibo zona urbana (part)	844	606	192	31	-	-	-	6	9	-
Arroyo Municipio	7 287	5 743	1 037	195	201	54	11	-	46	-
Ancones barrio	1 406	1 217	172	14	3	-	-	-	-	-
Buena Vista comunidad	730	643	87	-	-	-	-	-	-	-
Palmas comunidad (part)	423	336	73	14	-	-	-	-	-	-
Arroyo barrio-pueblo	662	516	67	43	4	7	6	-	19	-
Arroyo zona urbana (part)	662	516	67	43	4	7	6	-	19	-
Guásimas barrio	1 384	1 044	188	48	96	-	-	-	8	-
Arroyo zona urbana (part)	1 322	986	188	44	96	-	-	-	8	-
Palmas barrio	1 730	1 114	397	50	98	47	5	-	19	-
Arroyo zona urbana (part)	571	391	64	23	44	35	5	-	9	-
Palmas comunidad (part)	525	455	60	-	-	-	-	-	10	-
Pitahaya barrio	1 384	1 226	118	40	-	-	-	-	-	-
Arroyo zona urbana (part)	148	138	10	-	-	-	-	-	-	-
Yaurel barrio	721	626	95	-	-	-	-	-	-	-
Yaurel comunidad	517	465	52	-	-	-	-	-	-	-

Table 17. **Units in Structure: 2000**—Con.

[Data based on a sample (except Tables 65-68). For information on confidentiality protection, coverage, sampling error, and nonsampling error, see Appendix G.
For location of definitions, see "How to Use This Census Report"]

Puerto Rico **Municipio** **Municipio Subdivision** **Place**	Total housing units	Units in structure								
		1 unit, detached	1 unit, attached	2 to 4 units	5 to 9 units	10 to 19 units	20 to 49 units	50 or more units	Mobile home	Boat, RV, van, etc.
Barceloneta Municipio	8 375	6 713	1 230	249	133	32	-	-	18	-
Barceloneta barrio-pueblo	139	30	81	18	4	6	-	-	-	-
Barceloneta zona urbana (part)	139	30	81	18	4	6	-	-	-	-
Florida Afuera barrio	4 906	3 858	843	95	91	13	-	-	6	-
Barceloneta zona urbana (part)	1 101	838	233	24	6	-	-	-	-	-
Búfalo comunidad	383	338	40	5	-	-	-	-	-	-
Imbéry comunidad	1 104	733	251	29	85	-	-	-	6	-
Tiburones comunidad (part)	224	166	58	-	-	-	-	-	-	-
Garrochales barrio	1 872	1 681	163	22	-	-	-	-	6	-
Barceloneta zona urbana (part)	111	98	13	-	-	-	-	-	-	-
Garrochales comunidad	466	382	75	9	-	-	-	-	-	-
Tiburones comunidad (part)	-	-	-	-	-	-	-	-	-	-
Palmas Altas barrio	1 458	1 144	143	114	38	13	-	-	6	-
Barceloneta zona urbana (part)	361	182	23	105	38	13	-	-	-	-
Barranquitas Municipio	9 740	7 355	1 678	458	94	50	-	68	37	-
Barrancas barrio	1 667	1 347	261	54	-	-	-	-	5	-
Barranquitas barrio-pueblo	1 170	615	295	125	27	40	-	68	-	-
Barranquitas zona urbana	1 170	615	295	125	27	40	-	68	-	-
Cañabón barrio	740	670	60	10	-	-	-	-	-	-
Helechal barrio	1 402	1 066	223	99	7	-	-	-	7	-
Honduras barrio	685	426	187	23	34	10	-	-	5	-
Palo Hincado barrio	1 309	981	233	71	11	-	-	-	13	-
Quebrada Grande barrio	1 075	867	188	9	4	-	-	-	7	-
Quebradillas barrio	1 692	1 383	231	67	11	-	-	-	-	-
Bayamón Municipio	79 476	50 909	15 361	4 319	2 865	2 323	1 045	2 401	241	12
Bayamón barrio-pueblo	2 439	1 047	270	334	234	301	87	145	21	-
Bayamón zona urbana (part)	2 439	1 047	270	334	234	301	87	145	21	-
Buena Vista barrio	5 285	3 832	819	158	408	49	5	14	-	-
Bayamón zona urbana (part)	3 474	2 290	615	107	394	49	5	14	-	-
Cerro Gordo barrio	12 373	8 109	3 046	679	219	120	51	130	19	-
Bayamón zona urbana (part)	12 373	8 109	3 046	679	219	120	51	130	19	-
Dajaos barrio	913	778	127	8	-	-	-	-	-	-
Guaraguao Abajo barrio	2 728	2 273	362	68	-	-	-	-	25	-
Bayamón zona urbana (part)	1 748	1 475	215	33	-	-	-	-	25	-
Guaraguao Arriba barrio	606	500	89	8	-	-	-	-	9	-
Hato Tejas barrio	16 054	10 401	3 501	915	481	502	50	123	75	6
Bayamón zona urbana (part)	16 054	10 401	3 501	915	481	502	50	123	75	6
Juan Sánchez barrio	8 860	3 996	1 641	485	437	600	504	1 191	-	6
Bayamón zona urbana (part)	8 860	3 996	1 641	485	437	600	504	1 191	-	6
Minillas barrio	15 918	10 241	3 168	950	390	365	151	625	28	-
Bayamón zona urbana (part)	15 918	10 241	3 168	950	390	365	151	625	28	-
Nuevo barrio	803	644	138	14	-	-	-	-	7	-
Pájaros barrio	11 565	7 558	1 929	629	683	379	157	173	57	-
Bayamón zona urbana (part)	11 565	7 558	1 929	629	683	379	157	173	57	-
Santa Olaya barrio	1 932	1 530	271	71	13	7	40	-	-	-
Bayamón zona urbana (part)	-	-	-	-	-	-	-	-	-	-
Cabo Rojo Municipio	23 182	16 607	3 074	1 111	526	273	416	156	947	72
Bajura barrio	985	611	342	32	-	-	-	-	-	-
Cabo Rojo zona urbana (part)	578	255	301	22	-	-	-	-	-	-
Monte Grande comunidad (part)	282	245	33	4	-	-	-	-	-	-
Boquerón barrio	4 315	2 583	528	256	135	138	25	-	578	72
Boqueron comunidad (part)	1 086	707	155	84	18	39	25	-	58	-
Cabo Rojo barrio-pueblo	748	508	118	69	40	5	-	8	-	-
Cabo Rojo zona urbana (part)	748	508	118	69	40	5	-	8	-	-
Guanajibo barrio	1 833	1 057	236	109	50	27	196	129	29	-
Llanos Costa barrio	1 753	1 361	234	61	18	-	-	-	79	-
Pole Ojea comunidad	868	681	129	20	-	-	-	-	38	-
Llanos Tuna barrio	2 462	2 033	375	54	-	-	-	-	-	-
Betances comunidad	353	276	63	14	-	-	-	-	-	-
Miradero barrio	5 616	4 568	650	143	108	47	52	8	40	-
Cabo Rojo zona urbana (part)	1 698	1 333	242	53	6	12	46	-	6	-
Puerto Real comunidad	2 282	2 033	197	25	-	-	-	-	27	-
Monte Grande barrio	2 584	1 824	312	269	118	56	-	5	-	-
Cabo Rojo zona urbana (part)	1 117	721	87	169	79	56	-	5	-	-
Monte Grande comunidad (part)	519	436	58	25	-	-	-	-	-	-
Pedernales barrio	2 886	2 062	279	118	57	-	143	6	221	-
Boqueron comunidad (part)	175	110	27	33	-	-	-	-	5	-
Cabo Rojo zona urbana (part)	366	312	35	19	-	-	-	-	-	-
Caguas Municipio	50 568	35 238	8 589	2 625	1 765	1 164	306	744	133	4
Bairoa barrio	6 475	4 629	1 216	202	87	76	-	252	13	-
Bairoa comunidad	852	599	199	54	-	-	-	-	-	-
Caguas zona urbana (part)	4 895	3 445	907	144	71	76	-	252	-	-
Beatriz barrio	1 634	1 260	311	56	7	-	-	-	-	-
Borinquen barrio	2 183	1 762	344	52	17	8	-	-	-	-
Caguas barrio-pueblo	9 740	6 097	1 309	950	692	333	69	272	18	-
Caguas zona urbana (part)	9 740	6 097	1 309	950	692	333	69	272	18	-
Cañabón barrio	2 014	1 425	389	32	37	23	27	69	12	-
Caguas zona urbana (part)	1 367	817	350	32	37	23	27	69	12	-
Cañaboncito barrio	10 147	7 149	1 443	515	522	244	123	104	43	4
Caguas zona urbana (part)	7 072	4 646	994	428	506	239	123	104	28	4
Río Cañas barrio	3 728	2 824	711	154	26	-	-	6	7	-
San Antonio barrio	892	543	287	62	-	-	-	-	-	-
San Salvador barrio	1 152	957	158	24	9	-	-	-	4	-
Tomás de Castro barrio	7 023	5 022	1 622	245	115	-	7	-	12	-
Caguas zona urbana (part)	4 532	3 033	1 207	171	115	-	-	-	6	-
Turabo barrio	5 580	3 570	799	333	253	480	80	41	24	-
Caguas zona urbana (part)	4 966	3 017	747	324	253	480	80	41	24	-
Camuy Municipio	12 520	10 299	1 585	455	92	12	7	18	48	4
Abra Honda barrio	792	680	96	16	-	-	-	-	-	-
Camuy barrio-pueblo	641	409	146	59	27	-	-	-	-	-
Camuy zona urbana (part)	641	409	146	59	27	-	-	-	-	-
Camuy Arriba barrio	1 034	906	121	7	-	-	-	-	-	-
Piedra Gorda comunidad (part)	468	389	79	-	-	-	-	-	-	-
Cibao barrio	482	414	61	-	-	-	-	-	7	-

Table 17. **Units in Structure: 2000**—Con.

[Data based on a sample (except Tables 65-68). For information on confidentiality protection, coverage, sampling error, and nonsampling error, see Appendix G.
For location of definitions, see "How to Use This Census Report"]

Puerto Rico **Municipio** **Municipio Subdivision** **Place**	Total housing units	Units in structure								
		1 unit, detached	1 unit, attached	2 to 4 units	5 to 9 units	10 to 19 units	20 to 49 units	50 or more units	Mobile home	Boat, RV, van, etc.
Camuy Municipio—Con.										
Ciénagas barrio	555	480	75	-	-	-	-	-	-	-
Membrillo barrio	1 266	950	97	117	59	-	7	18	14	4
Piedra Gorda barrio	604	522	82	-	-	-	-	-	-	-
Piedra Gorda comunidad (part)	178	149	29	-	-	-	-	-	-	-
Puente barrio	3 200	2 669	391	117	-	7	-	-	16	-
Camuy zona urbana (part)	1 049	920	75	54	-	-	-	-	-	-
Puertos barrio	472	371	84	10	-	-	-	-	7	-
Quebrada barrio	1 322	1 069	194	48	6	5	-	-	-	-
Quebrada comunidad	372	276	91	5	-	-	-	-	-	-
Santiago barrio	171	143	26	-	-	-	-	-	2	-
Yeguada barrio	893	808	44	39	-	-	-	-	2	-
Zanja barrio	1 088	878	168	42	-	-	-	-	-	-
Canóvanas Municipio	15 071	11 922	2 456	275	148	133	17	6	107	7
Canóvanas barrio	6 055	4 945	830	87	31	123	17	-	22	-
Canóvanas zona urbana (part)	1 279	939	161	25	10	123	17	-	4	-
San Isidro comunidad	2 719	2 197	455	50	12	-	-	-	5	-
Canóvanas barrio-pueblo	1 496	1 054	223	92	117	10	-	-	-	-
Canóvanas zona urbana (part)	1 496	1 054	223	92	117	10	-	-	-	-
Cubuy barrio	625	512	102	6	-	-	-	-	5	-
Benítez comunidad (part)	210	152	52	6	-	-	-	-	-	-
Hato Puerco barrio	2 605	2 079	451	42	-	-	-	-	26	7
Campo Rico comunidad	1 112	874	219	19	-	-	-	-	-	-
Lomas barrio	1 955	1 551	316	48	-	-	-	-	40	-
Benítez comunidad (part)	217	159	33	6	-	-	-	-	19	-
Lomas comunidad	335	274	33	7	-	-	-	-	21	-
Torrecilla Alta barrio	2 335	1 781	534	-	-	-	-	6	14	-
Santa Bárbara comunidad	1 763	1 270	479	-	-	-	-	6	8	-
Carolina Municipio	71 347	38 596	13 282	3 312	3 000	1 548	1 474	9 966	164	5
Barrazas barrio	1 486	1 175	217	52	7	-	-	7	28	-
Cacao barrio	1 159	948	181	22	-	-	-	-	8	-
Carolina zona urbana (part)	-	-	-	-	-	-	-	-	-	-
Cangrejo Arriba barrio	11 819	2 183	1 018	417	379	324	720	6 751	27	-
Carolina zona urbana (part)	11 819	2 183	1 018	417	379	324	720	6 751	27	-
Canovanillas barrio	3 478	2 749	579	54	47	31	-	12	6	-
Carolina zona urbana (part)	2 875	2 261	470	54	41	31	-	12	6	-
Carolina barrio-pueblo	529	242	109	63	12	-	25	78	-	-
Carolina zona urbana (part)	529	242	109	63	12	-	25	78	-	-
Carruzos barrio	839	664	143	32	-	-	-	-	-	-
Cedro barrio	684	534	132	-	13	-	-	-	5	-
Hoyo Mulas barrio	11 655	7 069	2 933	667	612	136	147	50	41	-
Carolina zona urbana (part)	11 651	7 069	2 929	667	612	136	147	50	41	-
Martín González barrio	8 234	4 588	1 639	408	638	412	129	416	4	-
Carolina zona urbana (part)	8 234	4 588	1 639	408	638	412	129	416	4	-
Sabana Abajo barrio	23 316	13 976	4 838	1 342	706	425	212	1 772	40	5
Carolina zona urbana (part)	23 316	13 976	4 838	1 342	706	425	212	1 772	40	5
San Antón barrio	4 281	1 723	666	127	465	185	235	880	-	-
Carolina zona urbana (part)	4 281	1 723	666	127	465	185	235	880	-	-
Santa Cruz barrio	691	470	178	25	-	7	6	-	5	-
Trujillo Bajo barrio	3 176	2 275	649	103	121	28	-	-	-	-
Carolina zona urbana (part)	2 585	1 802	566	88	101	28	-	-	-	-
Cataño Municipio	10 366	5 628	2 214	665	748	827	6	194	84	-
Cataño barrio-pueblo	2 073	1 143	545	186	62	62	-	63	12	-
Cataño zona urbana (part)	2 073	1 143	545	186	62	62	-	63	12	-
Palmas barrio	8 293	4 485	1 669	479	686	765	6	131	72	-
Cataño zona urbana (part)	8 293	4 485	1 669	479	686	765	6	131	72	-
Cayey Municipio	17 782	12 420	3 565	874	312	420	82	59	50	-
Beatriz barrio	747	620	110	17	-	-	-	-	-	-
Cayey barrio-pueblo	6 390	3 732	1 409	572	276	380	6	-	15	-
Cayey zona urbana (part)	6 390	3 732	1 409	572	276	380	6	-	15	-
Cedro barrio	261	224	20	-	-	-	-	-	17	-
Cercadillo barrio	383	344	39	-	-	-	-	-	-	-
Culebras Alto barrio	75	64	11	-	-	-	-	-	-	-
Culebras Bajo barrio	154	87	67	-	-	-	-	-	-	-
Farallón barrio	163	136	27	-	-	-	-	-	-	-
Guavate barrio	570	473	74	17	6	-	-	-	-	-
Jájome Alto barrio	277	224	48	5	-	-	-	-	-	-
Jájome Bajo barrio	249	179	70	-	-	-	-	-	-	-
Lapa barrio	81	52	24	-	-	-	-	5	-	-
Matón Abajo barrio	416	303	88	11	-	-	-	7	7	-
Matón Arriba barrio	314	248	66	-	-	-	-	-	-	-
Cayey zona urbana (part)	-	-	-	-	-	-	-	-	-	-
Monte Llano barrio	1 327	851	214	79	30	30	76	47	-	-
Cayey zona urbana (part)	608	176	177	72	30	30	76	47	-	-
Pasto Viejo barrio	212	197	15	-	-	-	-	-	-	-
Pedro Avila barrio	54	41	13	-	-	-	-	-	-	-
Piedras barrio	13	13	-	-	-	-	-	-	-	-
Quebrada Arriba barrio	459	336	98	25	-	-	-	-	-	-
Rincón barrio	1 963	1 696	213	43	-	-	-	-	11	-
Cayey zona urbana (part)	6	6	-	-	-	-	-	-	-	-
Sumido barrio	281	230	44	7	-	-	-	-	-	-
Toíta barrio	2 311	1 580	646	75	-	10	-	-	-	-
Cayey zona urbana (part)	896	557	301	38	-	-	-	-	-	-
Vegas barrio	1 082	790	269	23	-	-	-	-	-	-
G. L. García comunidad	639	451	171	17	-	-	-	-	-	-
Ceiba Municipio	6 742	5 184	851	410	64	56	72	86	19	-
Ceiba barrio-pueblo	1 501	1 043	202	72	29	25	56	74	-	-
Ceiba zona urbana (part)	1 501	1 043	202	72	29	25	56	74	-	-
Chupacallos barrio	935	714	142	64	7	-	-	8	-	-
Aguas Claras comunidad (part)	730	549	115	51	7	-	-	8	-	-
Ceiba zona urbana (part)	21	15	6	-	-	-	-	-	-	-
Daguao barrio	79	64	-	8	-	7	-	-	-	-
Guayacán barrio	1 103	929	62	105	7	-	-	-	-	-
Roosevelt Roads comunidad (part)	1 103	929	62	105	7	-	-	-	-	-

Table 17. **Units in Structure: 2000**—Con.

[Data based on a sample (except Tables 65-68). For information on confidentiality protection, coverage, sampling error, and nonsampling error, see Appendix G. For location of definitions, see "How to Use This Census Report"]

Puerto Rico **Municipio** **Municipio Subdivision** **Place**	Total housing units	Units in structure								
		1 unit, detached	1 unit, attached	2 to 4 units	5 to 9 units	10 to 19 units	20 to 49 units	50 or more units	Mobile home	Boat, RV, van, etc.
Ceiba Municipio—Con.										
Machos barrio	1 413	1 079	182	119	21	6	6	-	-	-
Aguas Claras comunidad (part)	92	62	11	19	-	-	-	-	-	-
Ceiba zona urbana (part)	954	738	116	88	-	6	6	-	-	-
Roosevelt Roads comunidad (part)	22	22	-	-	-	-	-	-	-	-
Quebrada Seca barrio	665	484	144	5	-	18	10	4	-	-
Aguas Claras comunidad (part)	591	428	144	5	-	-	10	4	-	-
Roosevelt Roads comunidad (part)	-	-	-	-	-	-	-	-	-	-
Río Abajo barrio	361	277	56	21	-	-	-	-	7	-
Saco barrio	685	594	63	16	-	-	-	-	12	-
Ciales Municipio	6 886	5 392	988	301	50	73	14	45	23	-
Ciales barrio-pueblo	601	425	130	46	-	-	-	-	-	-
Ciales zona urbana (part)	601	425	130	46	-	-	-	-	-	-
Cialitos barrio	478	434	31	13	-	-	-	-	-	-
Cordillera barrio	764	528	200	36	-	-	-	-	-	-
Ciales zona urbana (part)	135	105	30	-	-	-	-	-	-	-
Frontón barrio	925	777	138	10	-	-	-	-	-	-
Hato Viejo barrio	835	648	148	20	9	10	-	-	-	-
Jaguas barrio	1 609	1 104	214	120	41	63	14	45	8	-
Ciales zona urbana (part)	478	342	54	58	16	-	-	-	8	-
Pesas barrio	743	689	34	11	-	-	-	-	9	-
Pozas barrio	510	431	62	17	-	-	-	-	-	-
Toro Negro barrio	421	356	31	28	-	-	-	-	6	-
Cidra Municipio	14 267	10 730	2 956	436	120	19	-	6	-	-
Arenas barrio	2 040	1 400	560	80	-	-	-	-	-	-
Cidra zona urbana (part)	273	184	66	23	-	-	-	-	-	-
Bayamón barrio	3 509	2 603	833	61	6	-	-	6	-	-
Bayamón comunidad	514	390	104	20	-	-	-	-	-	-
Cidra zona urbana (part)	321	183	132	-	6	-	-	-	-	-
Beatriz barrio	1 112	889	182	30	11	-	-	-	-	-
Ceiba barrio	1 349	999	305	31	14	-	-	-	-	-
Cidra zona urbana (part)	51	37	14	-	-	-	-	-	-	-
Cidra barrio-pueblo	613	408	161	44	-	-	-	-	-	-
Cidra zona urbana (part)	613	408	161	44	-	-	-	-	-	-
Honduras barrio	574	527	47	-	-	-	-	-	-	-
Monte Llano barrio	344	225	102	17	-	-	-	-	-	-
Rabanal barrio	1 293	1 107	165	21	-	-	-	-	-	-
Cidra zona urbana (part)	8	8	-	-	-	-	-	-	-	-
Parcelas La Milagrosa comunidad	351	285	57	9	-	-	-	-	-	-
Rincón barrio	1 417	1 183	203	26	5	-	-	-	-	-
Parcelas Nuevas comunidad	561	459	91	6	5	-	-	-	-	-
Río Abajo barrio	488	344	144	-	-	-	-	-	-	-
Cidra zona urbana (part)	-	-	-	-	-	-	-	-	-	-
Salto barrio	7	7	-	-	-	-	-	-	-	-
Sud barrio	1 217	789	204	121	84	19	-	-	-	-
Cidra zona urbana (part)	491	195	107	86	84	19	-	-	-	-
Toíta barrio	304	249	50	5	-	-	-	-	-	-
Coamo Municipio	13 249	10 818	1 369	497	266	142	35	44	78	-
Coamo barrio-pueblo	2 999	1 949	437	260	173	118	29	23	10	-
Coamo zona urbana (part)	2 999	1 949	437	260	173	118	29	23	10	-
Coamo Arriba barrio	195	170	18	-	-	-	-	-	7	-
Cuyón barrio	691	608	75	8	-	-	-	-	-	-
Hayales barrio	416	352	36	28	-	-	-	-	-	-
Los Llanos barrio	1 352	1 187	125	11	-	-	-	-	29	-
Los Llanos comunidad	869	748	81	11	-	-	-	-	29	-
Palmarejo barrio	1 524	1 295	179	44	-	-	-	-	6	-
Coamo zona urbana (part)	770	671	75	24	-	-	-	-	-	-
Palmarejo comunidad	392	302	79	5	-	-	-	-	6	-
Pasto barrio	1 804	1 640	103	48	5	-	-	-	8	-
Coamo zona urbana (part)	107	87	6	14	-	-	-	-	-	-
Pedro García barrio	228	213	15	-	-	-	-	-	-	-
Pulguillas barrio	363	306	51	6	-	-	-	-	-	-
San Ildefonso barrio	3 075	2 565	276	77	88	24	6	21	18	-
Coamo zona urbana (part)	761	591	72	20	46	11	6	15	-	-
Mariano Colón comunidad (part)	724	634	71	19	-	-	-	-	-	-
Santa Catalina barrio	602	533	54	15	-	-	-	-	-	-
Comerío Municipio	7 311	5 138	1 713	307	41	107	-	-	5	-
Cedrito barrio	400	311	84	-	-	-	-	-	5	-
Cejas barrio	302	219	76	7	-	-	-	-	-	-
Comerío barrio-pueblo	1 703	1 065	356	156	19	107	-	-	-	-
Comerío zona urbana (part)	1 703	1 065	356	156	19	107	-	-	-	-
Doña Elena barrio	1 109	763	308	31	7	-	-	-	-	-
Naranjo barrio	646	453	179	6	8	-	-	-	-	-
Palomas barrio	1 469	942	448	72	7	-	-	-	-	-
Comerío zona urbana (part)	58	50	8	-	-	-	-	-	-	-
Palomas comunidad	639	365	247	20	7	-	-	-	-	-
Piñas barrio	610	482	113	15	-	-	-	-	-	-
Comerío zona urbana (part)	56	27	29	-	-	-	-	-	-	-
Río Hondo barrio	778	650	108	20	-	-	-	-	-	-
Vega Redonda barrio	294	253	41	-	-	-	-	-	-	-
Corozal Municipio	12 386	9 251	2 436	511	101	28	-	-	59	-
Abras barrio	701	571	92	38	-	-	-	-	-	-
Corozal zona urbana (part)	39	39	-	-	-	-	-	-	-	-
Cibuco barrio	1 652	1 346	285	15	6	-	-	-	-	-
Corozal zona urbana (part)	478	421	51	-	6	-	-	-	-	-
Corozal barrio-pueblo	1 148	605	347	137	47	12	-	-	-	-
Corozal zona urbana (part)	1 148	605	347	137	47	12	-	-	-	-
Cuchillas barrio	448	285	154	-	5	4	-	-	-	-
Dos Bocas barrio	965	679	242	44	-	-	-	-	-	-
Corozal zona urbana (part)	83	55	28	-	-	-	-	-	-	-
Magueyes barrio	103	69	34	-	-	-	-	-	-	-
Maná barrio	598	495	31	23	16	-	-	-	33	-
Negros barrio	416	373	43	-	-	-	-	-	-	-
Padilla barrio	1 262	1 013	187	30	-	12	-	-	20	-

Table 17. **Units in Structure: 2000**—Con.

[Data based on a sample (except Tables 65-68). For information on confidentiality protection, coverage, sampling error, and nonsampling error, see Appendix G. For location of definitions, see "How to Use This Census Report"]

Puerto Rico Municipio Municipio Subdivision Place	Total housing units	Units in structure								
		1 unit, detached	1 unit, attached	2 to 4 units	5 to 9 units	10 to 19 units	20 to 49 units	50 or more units	Mobile home	Boat, RV, van, etc.
Corozal Municipio—Con.										
Palmarejo barrio	1 976	1 439	414	116	7	-	-	-	-	-
Corozal zona urbana (part)	931	637	224	70	-	-	-	-	-	-
Palmarito barrio	670	507	95	42	20	-	-	-	6	-
Palos Blancos barrio	1 230	925	265	40	-	-	-	-	-	-
Pueblo barrio	1 217	944	247	26	-	-	-	-	-	-
Corozal zona urbana (part)	1 217	944	247	26	-	-	-	-	-	-
Culebra Municipio	1 024	848	108	34	3	-	18	-	8	5
Culebra barrio-pueblo	383	292	74	4	-	-	-	-	8	5
Culebra zona urbana (part)	383	292	74	4	-	-	-	-	8	5
Flamenco barrio	410	349	34	24	3	-	-	-	-	-
Culebra zona urbana (part)	346	298	21	24	3	-	-	-	-	-
Fraile barrio	75	75	-	-	-	-	-	-	-	-
Playa Sardinas I barrio	55	31	-	6	-	-	18	-	-	-
Culebra zona urbana (part)	15	15	-	-	-	-	-	-	-	-
Playa Sardinas II barrio	101	101	-	-	-	-	-	-	-	-
Culebra zona urbana (part)	-	-	-	-	-	-	-	-	-	-
San Isidro barrio	-	-	-	-	-	-	-	-	-	-
Dorado Municipio	13 067	9 561	2 247	598	454	167	3	-	25	12
Dorado barrio-pueblo	458	291	97	51	19	-	-	-	-	-
Dorado zona urbana (part)	458	291	97	51	19	-	-	-	-	-
Espinosa barrio	1 163	903	253	7	-	-	-	-	-	-
Higuillar barrio	8 900	6 241	1 544	493	424	167	-	-	19	12
Dorado zona urbana (part)	4 972	3 093	1 003	310	386	167	-	-	13	-
San Antonio comunidad	2 225	1 797	344	53	19	-	-	-	-	12
Maguayo barrio	1 646	1 410	193	34	-	-	3	-	6	-
Río Lajas comunidad (part)	-	-	-	-	-	-	-	-	-	-
Mameyal barrio	4	4	-	-	-	-	-	-	-	-
Dorado zona urbana (part)	-	-	-	-	-	-	-	-	-	-
Río Lajas barrio	896	712	160	13	11	-	-	-	-	-
Río Lajas comunidad (part)	812	673	115	13	11	-	-	-	-	-
Fajardo Municipio	17 136	12 200	1 989	714	332	426	23	1 253	186	13
Cabezas barrio	1 389	505	72	24	47	43	6	563	122	7
Fajardo zona urbana (part)	-	-	-	-	-	-	-	-	-	-
Demajagua barrio	420	384	27	9	-	-	-	-	-	-
Fajardo barrio-pueblo	7 347	5 015	1 022	492	279	383	-	120	36	-
Fajardo zona urbana (part)	7 347	5 015	1 022	492	279	383	-	120	36	-
Florencio barrio	1 496	1 349	136	11	-	-	-	-	-	-
Fajardo zona urbana (part)	1 496	1 349	136	11	-	-	-	-	-	-
Naranjo barrio	88	81	7	-	-	-	-	-	-	-
Quebrada Fajardo barrio	3 714	3 171	462	81	-	-	-	-	-	-
Fajardo zona urbana (part)	3 660	3 124	455	81	-	-	-	-	-	-
Quebrada Vueltas barrio	1 246	1 041	142	41	-	-	-	-	22	-
Fajardo zona urbana (part)	129	111	6	5	-	-	-	-	7	-
Luis M. Cintrón comunidad	983	817	122	29	-	-	-	-	15	-
Río Arriba barrio	526	458	56	6	-	-	-	-	6	-
Sardinera barrio	910	196	65	50	6	-	17	570	-	6
Fajardo zona urbana (part)	910	196	65	50	6	-	17	570	-	6
Florida Municipio	4 387	3 313	846	131	44	44	5	4	-	-
Florida Adentro barrio	4 387	3 313	846	131	44	44	5	4	-	-
Florida zona urbana	2 007	1 479	370	85	33	31	5	4	-	-
Pajonal comunidad	291	196	87	8	-	-	-	-	-	-
Guánica Municipio	8 849	6 867	1 084	411	152	272	19	-	44	-
Arena barrio	34	29	5	-	-	-	-	-	-	-
Caño barrio	701	579	88	28	-	-	-	-	6	-
Carenero barrio	1 125	903	107	90	7	-	12	-	6	-
Guánica zona urbana (part)	101	35	-	60	-	-	6	-	-	-
María Antonia comunidad	592	484	83	6	7	-	6	-	6	-
Ciénaga barrio	906	696	166	30	-	-	-	-	14	-
Fuig comunidad	461	381	57	23	-	-	-	-	-	-
Guánica zona urbana (part)	6	6	-	-	-	-	-	-	-	-
Ensenada barrio	980	836	98	28	18	-	-	-	-	-
Guánica zona urbana (part)	980	836	98	28	18	-	-	-	-	-
Guánica barrio-pueblo	1 923	1 329	134	138	62	260	-	-	-	-
Guánica zona urbana (part)	1 923	1 329	134	138	62	260	-	-	-	-
Montalva barrio	1 522	1 142	223	79	52	12	7	-	7	-
Guánica zona urbana (part)	787	665	117	5	-	-	-	-	-	-
Susúa Baja barrio	1 658	1 353	263	18	13	-	-	-	11	-
Guayama Municipio	16 368	13 258	1 562	656	344	233	50	151	114	-
Algarrobo barrio	2 563	2 331	170	23	4	16	-	-	19	-
Corazón comunidad	1 008	899	79	11	-	-	-	-	19	-
Guayama zona urbana (part)	1 228	1 137	59	12	4	16	-	-	-	-
Caimital barrio	1 561	1 390	119	31	11	-	-	-	10	-
Guayama zona urbana (part)	69	65	4	-	-	-	-	-	-	-
Olimpo comunidad	880	789	78	4	5	-	-	-	4	-
Carite barrio	408	355	47	-	-	-	-	-	6	-
Carmen barrio	296	241	41	14	-	-	-	-	-	-
Guamaní barrio	560	443	55	10	7	45	-	-	-	-
Guayama barrio-pueblo	6 938	4 960	714	541	315	172	50	145	41	-
Guayama zona urbana (part)	6 938	4 960	714	541	315	172	50	145	41	-
Jobos barrio	2 582	2 281	243	24	7	-	-	-	27	-
Jobos comunidad	1 304	1 157	115	12	-	-	-	-	20	-
Machete barrio	867	756	93	13	-	-	-	-	5	-
Guayama zona urbana (part)	287	277	10	-	-	-	-	-	-	-
Palmas barrio	316	266	38	-	-	-	-	6	6	-
Pozo Hondo barrio	277	235	42	-	-	-	-	-	-	-
Guayanilla Municipio	8 147	6 803	996	205	71	31	-	6	35	-
Barrero barrio	334	310	12	12	-	-	-	-	-	-
Boca barrio	444	359	80	5	-	-	-	-	-	-
Indios comunidad (part)	374	301	68	5	-	-	-	-	-	-
Cedro barrio	6	6	-	-	-	-	-	-	-	-
Consejo barrio	314	279	35	-	-	-	-	-	-	-

Table 17. **Units in Structure: 2000**—Con.

[Data based on a sample (except Tables 65-68). For information on confidentiality protection, coverage, sampling error, and nonsampling error, see Appendix G.
For location of definitions, see "How to Use This Census Report"]

Puerto Rico **Municipio** **Municipio Subdivision** **Place**	Total housing units	Units in structure								
		1 unit, detached	1 unit, attached	2 to 4 units	5 to 9 units	10 to 19 units	20 to 49 units	50 or more units	Mobile home	Boat, RV, van, etc.
Guayanilla Municipio—Con.										
Guayanilla barrio-pueblo	1 705	1 333	173	102	52	31	-	-	14	-
Guayanilla zona urbana (part)	1 705	1 333	173	102	52	31	-	-	14	-
Indios barrio	812	726	72	14	-	-	-	-	-	-
Indios comunidad (part)	235	220	15	-	-	-	-	-	-	-
Jagua Pasto barrio	32	32	-	-	-	-	-	-	-	-
Jaguas barrio	396	361	35	-	-	-	-	-	-	-
Llano barrio	307	246	61	-	-	-	-	-	-	-
Macaná barrio	591	478	74	23	9	-	-	-	7	-
Magas barrio	1 162	935	200	20	-	-	-	-	7	-
Guayanilla zona urbana (part)	101	68	33	-	-	-	-	-	-	-
Magas Arriba comunidad	381	341	29	4	-	-	-	-	7	-
Pasto barrio	121	101	20	-	-	-	-	-	-	-
Playa barrio	495	445	40	-	10	-	-	-	-	-
Quebrada Honda barrio	165	147	9	9	-	-	-	-	-	-
Quebradas barrio	930	740	164	20	-	-	-	6	-	-
Rufina barrio	90	77	6	-	-	-	-	-	7	-
Sierra Baja barrio	243	228	15	-	-	-	-	-	-	-
Guaynabo Municipio	36 826	19 984	7 080	1 654	1 712	1 054	888	4 342	112	-
Camarones barrio	2 341	1 396	697	180	37	-	-	20	11	-
Guaynabo zona urbana (part)	1 761	1 009	539	145	37	-	-	20	11	-
Frailes barrio	12 268	6 335	1 754	563	879	721	343	1 644	29	-
Guaynabo zona urbana (part)	12 268	6 335	1 754	563	879	721	343	1 644	29	-
Guaraguao barrio	1 396	968	394	34	-	-	-	-	-	-
Guaynabo barrio-pueblo	1 185	426	250	145	283	46	-	35	-	-
Guaynabo zona urbana (part)	1 185	426	250	145	283	46	-	35	-	-
Hato Nuevo barrio	1 134	796	263	72	3	-	-	-	-	-
Mamey barrio	1 029	649	317	56	7	-	-	-	-	-
Pueblo Viejo barrio	10 358	4 626	2 067	344	330	220	496	2 250	25	-
Guaynabo zona urbana (part)	10 358	4 626	2 067	344	330	220	496	2 250	25	-
Río barrio	1 016	685	186	96	40	9	-	-	-	-
Santa Rosa barrio	5 669	3 769	1 056	164	133	58	49	393	47	-
Guaynabo zona urbana (part)	3 913	2 691	464	109	125	58	49	386	31	-
Sonadora barrio	430	334	96	-	-	-	-	-	-	-
Gurabo Municipio	12 854	10 396	1 816	445	148	10	-	-	39	-
Celada barrio	814	604	155	39	9	-	-	-	7	-
Celada comunidad (part)	159	117	22	10	3	-	-	-	7	-
Gurabo barrio-pueblo	922	618	228	62	14	-	-	-	-	-
Gurabo zona urbana (part)	922	618	228	62	14	-	-	-	-	-
Hato Nuevo barrio	2 519	2 083	412	24	-	-	-	-	-	-
Celada comunidad (part)	1 320	1 175	145	-	-	-	-	-	-	-
Gurabo zona urbana (part)	-	-	-	-	-	-	-	-	-	-
Jaguar barrio	284	226	54	4	-	-	-	-	-	-
Gurabo zona urbana (part)	-	-	-	-	-	-	-	-	-	-
Jaguas barrio	708	630	68	10	-	-	-	-	-	-
Mamey barrio	1 509	1 271	215	4	-	-	-	-	19	-
Gurabo zona urbana (part)	431	372	48	-	-	-	-	-	11	-
Masa barrio	588	513	58	17	-	-	-	-	-	-
Navarro barrio	1 705	1 408	180	39	72	-	-	-	6	-
Quebrada Infierno barrio	247	187	41	12	-	-	-	-	7	-
Rincón barrio	3 558	2 856	405	234	53	10	-	-	-	-
Gurabo zona urbana (part)	1 995	1 495	272	177	41	10	-	-	-	-
Hatillo Municipio	13 929	10 946	1 937	614	274	96	-	6	50	6
Aibonito barrio	1 009	814	164	31	-	-	-	-	-	-
Bayaney barrio	1 166	946	157	56	-	-	-	-	7	-
Rafael Capó comunidad (part)	-	-	-	-	-	-	-	-	-	-
Buena Vista barrio	827	672	124	18	-	6	-	-	7	-
Rafael González comunidad (part)	429	340	69	13	-	-	-	-	7	-
Campo Alegre barrio	1 775	1 476	270	23	-	-	-	-	6	-
Rafael Capó comunidad (part)	695	556	133	-	-	-	-	-	6	-
Rafael González comunidad (part)	383	292	80	11	-	-	-	-	-	-
Capáez barrio	1 497	1 280	181	29	7	-	-	-	-	-
Hatillo zona urbana (part)	-	-	-	-	-	-	-	-	-	-
Carrizales barrio	2 437	1 827	317	125	130	18	-	6	14	-
Carrizales comunidad	933	734	155	35	-	-	-	-	9	-
Corcovado barrio	1 407	1 172	201	34	-	-	-	-	-	-
Corcovado comunidad	524	408	109	7	-	-	-	-	-	-
Rafael González comunidad (part)	27	27	-	-	-	-	-	-	-	-
Hatillo barrio	1 494	1 157	150	115	52	4	-	-	16	-
Hatillo zona urbana (part)	930	767	106	41	-	-	-	-	16	-
Hatillo barrio-pueblo	1 033	619	112	149	79	68	-	-	-	6
Hatillo zona urbana (part)	1 033	619	112	149	79	68	-	-	-	6
Naranjito barrio	1 284	983	261	34	6	-	-	-	-	-
Hormigueros Municipio	6 423	4 711	1 157	393	36	96	-	7	23	-
Benavente barrio	104	104	-	-	-	-	-	-	-	-
Guanajibo barrio	2 526	1 807	501	144	24	37	-	7	6	-
Hormigueros zona urbana (part)	2 353	1 645	490	144	24	37	-	7	6	-
Hormigueros barrio	1 188	843	217	57	-	59	-	-	12	-
Hormigueros zona urbana (part)	907	668	117	57	-	59	-	-	6	-
Hormigueros barrio-pueblo	427	295	73	54	-	-	-	-	5	-
Hormigueros zona urbana (part)	427	295	73	54	-	-	-	-	5	-
Jaguitas barrio	601	492	46	63	-	-	-	-	-	-
Hormigueros zona urbana (part)	231	212	7	12	-	-	-	-	-	-
Lavadero barrio	1 577	1 170	320	75	12	-	-	-	-	-
Hormigueros zona urbana (part)	963	671	242	50	-	-	-	-	-	-
Humacao Municipio	22 559	16 771	3 261	938	530	237	33	693	96	-
Antón Ruíz barrio	1 357	1 153	181	11	12	-	-	-	-	-
Antón Ruíz comunidad	617	496	109	-	12	-	-	-	-	-
Bajandas comunidad (part)	341	297	33	11	-	-	-	-	-	-
Punta Santiago comunidad (part)	-	-	-	-	-	-	-	-	-	-
Buena Vista barrio	1 303	992	230	72	9	-	-	-	-	-
Humacao zona urbana (part)	-	-	-	-	-	-	-	-	-	-
Candelero Abajo barrio	2 224	1 278	262	210	-	6	19	449	-	-
Candelero Arriba barrio	1 296	1 073	173	21	5	-	-	8	16	-

Table 17. **Units in Structure: 2000**—Con.

[Data based on a sample (except Tables 65-68). For information on confidentiality protection, coverage, sampling error, and nonsampling error, see Appendix G.
For location of definitions, see "How to Use This Census Report"]

Puerto Rico **Municipio** **Municipio Subdivision** **Place**	Total housing units	Units in structure								
		1 unit, detached	1 unit, attached	2 to 4 units	5 to 9 units	10 to 19 units	20 to 49 units	50 or more units	Mobile home	Boat, RV, van, etc.
Humacao Municipio—Con.										
Candelero Arriba barrio—Con.										
Candelero Arriba comunidad	490	362	98	6	-	-	-	8	16	-
Cataño barrio	888	546	74	112	156	-	-	-	-	-
Humacao zona urbana (part)	315	52	-	107	156	-	-	-	-	-
Collores barrio	912	685	175	16	22	-	-	-	14	-
Humacao barrio-pueblo	1 975	1 334	274	171	30	141	9	-	16	-
Humacao zona urbana (part)	1 975	1 334	274	171	30	141	9	-	16	-
Mabú barrio	3 223	2 267	582	91	38	-	-	236	9	-
Humacao zona urbana (part)	2 290	1 565	380	62	38	-	-	236	9	-
La Fermina comunidad (part)	651	509	123	19	-	-	-	-	-	-
Mambiche barrio	716	658	51	7	-	-	-	-	-	-
Mariana barrio	1 110	949	112	49	-	-	-	-	-	-
Punta Santiago barrio	2 219	1 772	352	14	76	-	-	-	5	-
Punta Santiago comunidad (part)	2 219	1 772	352	14	76	-	-	-	5	-
Río Abajo barrio	2 504	1 961	362	69	79	13	5	-	15	-
Bajandas comunidad (part)	181	166	15	-	-	-	-	-	-	-
Humacao zona urbana (part)	1 782	1 352	265	58	79	13	-	-	15	-
Punta Santiago comunidad (part)	107	88	14	-	-	-	5	-	-	-
Tejas barrio	2 832	2 103	433	95	103	77	-	-	21	-
Humacao zona urbana (part)	1 531	1 037	344	85	37	13	-	-	15	-
Isabela Municipio	17 166	13 907	2 240	668	164	78	4	15	90	-
Arenales Altos barrio	1 288	1 084	161	31	-	-	-	-	12	-
Arenales Bajos barrio	1 203	1 038	118	33	8	-	-	-	6	-
Mora comunidad (part)	74	53	10	11	-	-	-	-	-	-
Bajura barrio	540	300	36	118	54	32	-	-	-	-
Isabela zona urbana (part)	-	-	-	-	-	-	-	-	-	-
Bejucos barrio	1 200	1 067	94	32	7	-	-	-	-	-
Isabela zona urbana (part)	201	169	32	-	-	-	-	-	-	-
Coto barrio	1 439	1 214	174	37	9	-	-	-	5	-
Galateo Alto barrio	417	346	71	-	-	-	-	-	-	-
Galateo Bajo barrio	653	564	76	13	-	-	-	-	-	-
Guayabos barrio	529	450	69	10	-	-	-	-	-	-
Isabela zona urbana (part)	246	194	47	5	-	-	-	-	-	-
Guerrero barrio	1 434	1 110	236	69	15	-	4	-	-	-
Mora comunidad (part)	624	500	86	38	-	-	-	-	-	-
Isabela barrio-pueblo	3 656	2 660	694	219	43	19	-	15	6	-
Isabela zona urbana (part)	3 640	2 644	694	219	43	19	-	15	6	-
Jobos barrio	1 383	1 113	180	50	28	12	-	-	-	-
Llanadas barrio	1 033	940	87	-	-	-	-	-	6	-
Mora barrio	1 606	1 387	156	43	-	15	-	-	5	-
Isabela zona urbana (part)	925	811	109	-	-	5	-	-	-	-
Planas barrio	785	634	88	13	-	-	-	-	50	-
Jayuya Municipio	5 591	4 336	766	319	54	5	4	51	56	-
Coabey barrio	633	391	107	98	32	-	-	5	-	-
Collores barrio	515	458	36	16	5	-	-	-	-	-
Jauca barrio	54	51	3	-	-	-	-	-	-	-
Jayuya barrio-pueblo	607	391	76	85	4	5	4	42	-	-
Jayuya zona urbana (part)	607	391	76	85	4	5	4	42	-	-
Jayuya Abajo barrio	1 048	741	242	43	7	-	-	4	11	-
Jayuya zona urbana (part)	395	264	103	17	7	-	-	4	-	-
Mameyes Arriba barrio	644	513	65	27	6	-	-	-	33	-
Pica barrio	44	44	-	-	-	-	-	-	-	-
Río Grande barrio	318	278	33	7	-	-	-	-	-	-
Saliente barrio	230	208	22	-	-	-	-	-	-	-
Veguitas barrio	1 283	1 072	162	43	-	-	-	-	6	-
Jayuya zona urbana (part)	204	191	13	-	-	-	-	-	-	-
Zamas barrio	215	189	20	-	-	-	-	-	6	-
Juana Díaz Municipio	16 490	14 070	1 732	299	154	68	-	80	87	-
Amuelas barrio	1 279	1 128	128	7	3	-	-	-	13	-
Juana Díaz zona urbana (part)	26	22	4	-	-	-	-	-	-	-
Callabo barrio	705	640	44	16	5	-	-	-	-	-
Capitanejo barrio	1 853	1 620	200	21	-	-	-	-	12	-
Potala Pastillo comunidad	1 346	1 184	141	14	-	-	-	-	7	-
Cintrona barrio	660	568	92	-	-	-	-	-	-	-
Collores barrio	702	606	72	6	-	-	-	-	18	-
Emajagual barrio	-	-	-	-	-	-	-	-	-	-
Guayabal barrio	1 831	1 584	212	6	-	-	-	-	29	-
Guayabal comunidad	796	643	147	6	-	-	-	-	-	-
Jacaguas barrio	1 431	1 214	193	24	-	-	-	-	-	-
Luis Lloréns Torres comunidad	1 057	898	153	6	-	-	-	-	-	-
Juana Díaz barrio-pueblo	1 727	1 202	87	152	146	60	-	80	-	-
Juana Díaz zona urbana (part)	1 727	1 202	87	152	146	60	-	80	-	-
Lomas barrio	459	414	45	-	-	-	-	-	-	-
Juana Díaz zona urbana (part)	422	388	34	-	-	-	-	-	-	-
Río Cañas Abajo barrio	779	693	69	8	-	-	-	-	9	-
Río Cañas Abajo comunidad	390	351	30	-	-	-	-	-	9	-
Río Cañas Arriba barrio	696	599	89	-	-	8	-	-	-	-
Sabana Llana barrio	2 573	2 298	234	35	-	-	-	-	6	-
Aguilita comunidad	1 502	1 315	176	11	-	-	-	-	-	-
Capitanejo comunidad (part)	929	869	50	4	-	-	-	-	6	-
Tijeras barrio	1 795	1 504	267	24	-	-	-	-	-	-
Juana Díaz zona urbana (part)	1 183	1 055	116	12	-	-	-	-	-	-
Juncos Municipio	13 064	10 279	1 724	606	246	147	12	-	50	-
Caimito barrio	855	653	174	28	-	-	-	-	-	-
El Mangó comunidad (part)	595	435	139	21	-	-	-	-	-	-
Ceiba Norte barrio	2 707	2 332	284	53	11	-	-	-	27	-
Juncos zona urbana (part)	1 223	1 105	90	21	-	-	-	-	7	-
Ceiba Sur barrio	1 688	1 199	409	62	-	-	12	-	6	-
Juncos zona urbana (part)	116	77	20	13	-	-	-	-	6	-
Gurabo Abajo barrio	1 220	1 015	173	32	-	-	-	-	-	-
Gurabo Arriba barrio	224	195	29	-	-	-	-	-	-	-
El Mangó comunidad (part)	6	-	6	-	-	-	-	-	-	-
Juncos barrio-pueblo	1 281	857	260	129	16	14	-	-	5	-
Juncos zona urbana (part)	1 281	857	260	129	16	14	-	-	5	-

Table 17. **Units in Structure: 2000**—Con.

[Data based on a sample (except Tables 65-68). For information on confidentiality protection, coverage, sampling error, and nonsampling error, see Appendix G. For location of definitions, see "How to Use This Census Report"]

Puerto Rico Municipio Municipio Subdivision Place	Total housing units	Units in structure								
		1 unit, detached	1 unit, attached	2 to 4 units	5 to 9 units	10 to 19 units	20 to 49 units	50 or more units	Mobile home	Boat, RV, van, etc.
Juncos Municipio—Con.										
Lirios barrio	1 942	1 277	187	193	152	133	-	-	-	-
Juncos zona urbana (part)	527	230	31	99	108	59	-	-	-	-
Mamey barrio	1 343	1 180	59	37	67	-	-	-	-	-
Juncos zona urbana (part)	339	214	21	37	67	-	-	-	-	-
Valenciano Abajo barrio	1 368	1 221	96	39	-	-	-	-	12	-
Valenciano Arriba barrio	436	350	53	33	-	-	-	-	-	-
Lajas Municipio	10 947	8 297	1 828	384	86	70	39	57	186	-
Candelaria barrio	1 361	963	271	68	5	-	-	47	7	-
Lajas zona urbana (part)	370	132	143	43	5	-	-	47	-	-
Palmarejo comunidad (part)	104	86	18	-	-	-	-	-	-	-
Costa barrio	701	575	109	-	-	-	-	-	17	-
Lajas barrio	1 017	849	117	46	5	-	-	-	-	-
Lajas zona urbana (part)	404	364	21	19	-	-	-	-	-	-
Lajas barrio-pueblo	327	201	16	74	23	13	-	-	-	-
Lajas zona urbana (part)	327	201	16	74	23	13	-	-	-	-
Lajas Arriba barrio	1 070	837	173	47	6	-	-	-	7	-
Llanos barrio	291	255	30	-	-	-	-	6	-	-
Palmarejo barrio	1 709	1 300	305	40	-	46	-	-	18	-
Palmarejo comunidad (part)	361	257	82	15	-	-	-	-	7	-
Parguera barrio	1 332	782	303	47	23	11	39	-	127	-
La Parguera comunidad	605	340	176	21	13	11	-	-	44	-
París barrio	366	316	50	-	-	-	-	-	-	-
Plata barrio	948	718	196	30	-	-	-	-	4	-
Sabana Yeguas barrio	1 256	1 053	155	21	17	-	-	4	6	-
Lajas zona urbana (part)	886	761	108	6	11	-	-	-	-	-
Santa Rosa barrio	569	448	103	11	7	-	-	-	-	-
Lares Municipio	12 060	9 659	1 572	559	169	-	20	50	31	-
Bartolo barrio	730	594	79	7	-	-	-	50	-	-
Buenos Aires barrio	1 023	803	197	17	6	-	-	-	-	-
Lares zona urbana (part)	37	31	6	-	-	-	-	-	-	-
Callejones barrio	1 502	1 291	140	53	11	-	-	-	7	-
Espino barrio	694	556	119	19	-	-	-	-	-	-
Lares barrio	1 420	1 165	164	63	23	-	-	-	5	-
Lares zona urbana (part)	136	91	38	7	-	-	-	-	-	-
Lares barrio-pueblo	1 466	809	276	248	102	-	20	-	11	-
Lares zona urbana (part)	1 466	809	276	248	102	-	20	-	11	-
La Torre barrio	582	491	72	13	6	-	-	-	-	-
Lares zona urbana (part)	21	21	-	-	-	-	-	-	-	-
Mirasol barrio	454	415	29	10	-	-	-	-	-	-
Pezuela barrio	68	63	5	-	-	-	-	-	-	-
Piletas barrio	1 861	1 636	162	55	-	-	-	-	8	-
Pueblo barrio	2 072	1 681	303	67	21	-	-	-	-	-
Lares zona urbana (part)	948	789	91	47	21	-	-	-	-	-
Río Prieto barrio	188	155	26	7	-	-	-	-	-	-
Las Marías Municipio	4 124	3 195	672	198	11	6	14	-	28	-
Alto Sano barrio	69	69	-	-	-	-	-	-	-	-
Anones barrio	494	328	123	38	5	-	-	-	-	-
Bucarabones barrio	200	190	10	-	-	-	-	-	-	-
Buena Vista barrio	271	215	50	6	-	-	-	-	-	-
Cerrote barrio	203	192	11	-	-	-	-	-	-	-
Chamorro barrio	102	93	9	-	-	-	-	-	-	-
Espino barrio	67	61	6	-	-	-	-	-	-	-
Furnias barrio	511	376	124	11	-	-	-	-	-	-
Las Marías barrio-pueblo	174	74	47	53	-	-	-	-	-	-
Las Marías zona urbana (part)	153	74	47	32	-	-	-	-	-	-
Maravilla Este barrio	380	227	118	29	6	-	-	-	-	-
Las Marías zona urbana (part)	159	87	56	10	6	-	-	-	-	-
Maravilla Norte barrio	232	219	13	-	-	-	-	-	-	-
Maravilla Sur barrio	671	504	96	37	-	6	14	-	14	-
Las Marías zona urbana (part)	100	100	-	-	-	-	-	-	-	-
Naranjales barrio	208	170	19	5	-	-	-	-	14	-
Palma Escrita barrio	288	252	17	19	-	-	-	-	-	-
Purísima Concepción barrio	65	65	-	-	-	-	-	-	-	-
Río Cañas barrio	189	160	29	-	-	-	-	-	-	-
Las Piedras Municipio	12 421	9 745	1 902	488	154	61	35	-	36	-
Boquerón barrio	785	645	122	7	-	-	-	-	11	-
Boquerón comunidad	487	388	88	-	-	-	-	-	11	-
Ceiba barrio	538	454	66	6	12	-	-	-	-	-
Collores barrio	1 731	1 432	250	43	6	-	-	-	-	-
La Fermina comunidad (part)	458	326	103	29	-	-	-	-	-	-
Las Piedras zona urbana (part)	9	9	-	-	-	-	-	-	-	-
El Río barrio	1 754	1 500	221	27	-	-	-	-	6	-
Pueblito del Río comunidad	533	438	88	7	-	-	-	-	-	-
Las Piedras barrio-pueblo	859	550	137	97	67	8	-	-	-	-
Las Piedras zona urbana (part)	859	550	137	97	67	8	-	-	-	-
Montones barrio	2 180	1 560	467	91	51	-	-	-	11	-
Quebrada Arenas barrio	1 494	1 300	136	42	6	-	10	-	-	-
Las Piedras zona urbana (part)	413	355	25	17	6	-	10	-	-	-
Tejas barrio	3 080	2 304	503	175	12	53	25	-	8	-
Las Piedras zona urbana (part)	1 082	685	212	100	12	48	25	-	-	-
Loíza Municipio	10 927	8 332	1 797	247	173	76	177	30	95	-
Canóvanas barrio	2 409	2 140	220	29	-	-	5	-	15	-
Loíza barrio-pueblo	1 439	714	395	87	53	52	66	25	47	-
Loíza zona urbana	1 439	714	395	87	53	52	66	25	47	-
Medianía Alta barrio	3 265	2 470	576	66	120	-	7	5	21	-
Vieques comunidad	1 418	1 172	221	20	-	-	-	5	-	-
Medianía Baja barrio	3 033	2 306	533	65	-	24	99	-	6	-
Suárez comunidad	710	547	151	6	-	-	-	-	6	-
Torrecilla Alta barrio	-	-	-	-	-	-	-	-	-	-
Torrecilla Baja barrio	781	702	73	-	-	-	-	-	6	-

Table 17. **Units in Structure: 2000**—Con.

[Data based on a sample (except Tables 65-68). For information on confidentiality protection, coverage, sampling error, and nonsampling error, see Appendix G. For location of definitions, see "How to Use This Census Report"]

Puerto Rico Municipio Municipio Subdivision Place	Total housing units	Units in structure								
		1 unit, detached	1 unit, attached	2 to 4 units	5 to 9 units	10 to 19 units	20 to 49 units	50 or more units	Mobile home	Boat, RV, van, etc.
Luquillo Municipio	9 327	5 756	1 278	392	211	359	325	995	5	6
Juan Martín barrio	400	339	61	-	-	-	-	-	-	-
Luquillo barrio-pueblo	906	289	121	110	27	20	42	291	-	6
Luquillo zona urbana (part)	906	289	121	110	27	20	42	291	-	6
Mameyes I barrio	1 005	699	237	60	9	-	-	-	-	-
Playa Fortuna comunidad (part)	716	473	190	44	9	-	-	-	-	-
Mata de Plátano barrio	4 491	2 335	613	178	152	236	272	700	5	-
Luquillo zona urbana (part)	1 825	1 419	288	49	19	45	-	-	5	-
Playa Fortuna comunidad (part)	143	88	38	12	5	-	-	-	-	-
Pitahaya barrio	1 667	1 324	167	44	14	103	11	4	-	-
Luquillo zona urbana (part)	154	-	-	22	14	103	11	4	-	-
Ramos comunidad	748	650	76	22	-	-	-	-	-	-
Sabana barrio	858	770	79	-	9	-	-	-	-	-
Luquillo zona urbana (part)	334	318	16	-	-	-	-	-	-	-
Manatí Municipio	17 113	12 885	2 514	614	548	459	17	46	30	-
Bajura Adentro barrio	850	752	98	-	-	-	-	-	-	-
Bajura Afuera barrio	206	199	-	7	-	-	-	-	-	-
Manatí zona urbana (part)	103	103	-	-	-	-	-	-	-	-
Coto Norte barrio	4 088	2 931	655	127	155	200	4	4	12	-
Coto Norte comunidad (part)	335	245	77	5	8	-	-	-	-	-
Manatí zona urbana (part)	1 540	959	269	74	99	119	4	4	12	-
Coto Sur barrio	3 239	2 482	533	115	20	82	-	-	7	-
Manatí zona urbana (part)	1 568	1 002	400	75	20	71	-	-	-	-
Manatí barrio-pueblo	3 079	1 989	498	225	156	149	13	42	7	-
Manatí zona urbana (part)	3 079	1 989	498	225	156	149	13	42	7	-
Río Arriba Poniente barrio	650	531	119	-	-	-	-	-	-	-
Río Arriba Saliente barrio	1 104	858	163	70	13	-	-	-	-	-
Tierras Nuevas Poniente barrio	1 520	1 314	185	21	-	-	-	-	-	-
La Luisa comunidad	1 096	952	127	17	-	-	-	-	-	-
Tierras Nuevas Saliente barrio	2 377	1 829	263	49	204	28	-	-	4	-
Manatí zona urbana (part)	-	-	-	-	-	-	-	-	-	-
Tierras Nuevas Poniente comunidad	944	716	142	19	43	20	-	-	4	-
Maricao Municipio	2 272	1 826	338	78	16	8	-	-	6	-
Bucarabones barrio	22	18	4	-	-	-	-	-	-	-
Indiera Alta barrio	430	369	40	21	-	-	-	-	-	-
Indiera Baja barrio	245	212	28	-	5	-	-	-	-	-
Indiera Fría barrio	169	163	6	-	-	-	-	-	-	-
Maricao barrio-pueblo	398	291	68	25	-	8	-	-	6	-
Maricao zona urbana (part)	398	291	68	25	-	8	-	-	6	-
Maricao Afuera barrio	642	505	107	19	11	-	-	-	-	-
Maricao zona urbana (part)	104	98	-	-	6	-	-	-	-	-
Montoso barrio	366	268	85	13	-	-	-	-	-	-
Maunabo Municipio	4 482	3 759	514	117	22	-	-	-	64	6
Calzada barrio	430	385	33	6	-	-	-	-	6	-
Emajagua barrio	1 575	1 362	178	35	-	-	-	-	-	-
Emajagua comunidad	1 067	926	112	29	-	-	-	-	-	-
Maunabo zona urbana (part)	143	125	12	6	-	-	-	-	-	-
Lizas barrio	324	249	50	2	-	-	-	-	17	6
Matuyas Alto barrio	145	131	7	-	-	-	-	-	7	-
Matuyas Bajo barrio	98	87	11	-	-	-	-	-	-	-
Maunabo barrio-pueblo	175	137	14	12	12	-	-	-	-	-
Maunabo zona urbana (part)	175	137	14	12	12	-	-	-	-	-
Palo Seco barrio	655	539	86	18	-	-	-	-	12	-
Palo Seco comunidad	401	330	46	13	-	-	-	-	12	-
Quebrada Arenas barrio	718	577	97	34	10	-	-	-	-	-
Maunabo zona urbana (part)	418	304	70	34	10	-	-	-	-	-
Talante barrio	362	292	38	10	-	-	-	-	22	-
Maunabo zona urbana (part)	-	-	-	-	-	-	-	-	-	-
Mayagüez Municipio	39 364	23 052	6 796	3 247	1 796	2 205	1 249	925	81	13
Algarrobos barrio	1 862	1 393	329	6	6	12	27	68	21	-
Mayagüez zona urbana (part)	1 862	1 393	329	6	6	12	27	68	21	-
Bateyes barrio	483	436	28	19	-	-	-	-	-	-
Guanajibo barrio	2 758	1 841	575	88	57	149	31	5	5	7
Mayagüez zona urbana (part)	2 758	1 841	575	88	57	149	31	5	5	7
Isla de Mona e Islote Monito barrio	-	-	-	-	-	-	-	-	-	-
Juan Alonso barrio	518	417	35	18	-	6	5	37	-	-
Mayagüez zona urbana (part)	325	242	22	13	-	6	5	37	-	-
Leguísamo barrio	785	621	126	22	-	-	-	5	11	-
Limón barrio	624	543	70	6	5	-	-	-	-	-
Malezas barrio	438	308	78	21	31	-	-	-	-	-
Mayagüez barrio-pueblo	14 379	6 006	2 336	1 849	1 266	1 443	815	627	31	6
Mayagüez zona urbana (part)	14 379	6 006	2 336	1 849	1 266	1 443	815	627	31	6
Mayagüez Arriba barrio	2 187	1 405	494	205	22	6	55	-	-	-
Mayagüez zona urbana (part)	1 908	1 201	494	192	15	6	-	-	-	-
Miradero barrio	2 154	1 432	322	139	47	26	136	52	-	-
Mayagüez zona urbana (part)	2 154	1 432	322	139	47	26	136	52	-	-
Montoso barrio	396	335	56	5	-	-	-	-	-	-
Naranjales barrio	449	380	60	9	-	-	-	-	-	-
Quebrada Grande barrio	2 404	1 453	410	218	74	154	88	7	-	-
Mayagüez zona urbana (part)	2 122	1 229	357	218	69	154	88	7	-	-
Quemado barrio	1 180	825	259	76	7	-	-	-	13	-
Río Cañas Abajo barrio	838	733	54	51	-	-	-	-	-	-
Mayagüez zona urbana (part)	568	511	25	32	-	-	-	-	-	-
Río Cañas Arriba barrio	519	439	47	33	-	-	-	-	-	-
Río Hondo barrio	1 381	986	292	72	19	12	-	-	-	-
Mayagüez zona urbana (part)	1 068	709	256	72	19	12	-	-	-	-
Rosario barrio	578	404	112	62	-	-	-	-	-	-
Sábalos barrio	3 768	1 798	805	303	249	397	92	124	-	-
Mayagüez zona urbana (part)	3 768	1 798	805	303	249	397	92	124	-	-
Sabanetas barrio	1 663	1 297	308	45	13	-	-	-	-	-
Mayagüez zona urbana (part)	985	777	196	5	7	-	-	-	-	-
Moca Municipio	14 253	11 254	2 055	624	165	62	-	34	59	-
Aceitunas barrio	1 137	931	137	44	6	-	-	-	19	-
Aceitunas comunidad	551	426	87	19	-	-	-	-	19	-

Table 17. **Units in Structure: 2000**—Con.

[Data based on a sample (except Tables 65-68). For information on confidentiality protection, coverage, sampling error, and nonsampling error, see Appendix G. For location of definitions, see "How to Use This Census Report"]

Puerto Rico Municipio Municipio Subdivision Place	Total housing units	Units in structure								
		1 unit, detached	1 unit, attached	2 to 4 units	5 to 9 units	10 to 19 units	20 to 49 units	50 or more units	Mobile home	Boat, RV, van, etc.
Moca Municipio—Con.										
Capá barrio	1 197	929	237	27	4	-	-	-	-	-
Centro barrio	358	267	79	12	-	-	-	-	-	-
Cerro Gordo barrio	1 254	1 138	76	30	-	-	-	-	10	-
Cruz barrio	401	340	53	8	-	-	-	-	-	-
Cuchillas barrio	1 657	1 325	236	96	-	-	-	-	-	-
Marías barrio	665	554	99	12	-	-	-	-	-	-
Moca barrio-pueblo	763	495	125	89	39	15	-	-	-	-
Moca zona urbana (part)	763	495	125	89	39	15	-	-	-	-
Naranjo barrio	962	804	133	20	-	-	-	-	5	-
Plata barrio	315	261	27	23	4	-	-	-	-	-
Pueblo barrio	2 449	1 822	298	148	87	47	-	34	13	-
Moca zona urbana (part)	979	745	55	74	57	14	-	34	-	-
Rocha barrio	1 416	1 103	244	56	6	-	-	-	7	-
Voladoras barrio	1 679	1 285	311	59	19	-	-	-	5	-
Morovis Municipio	9 462	7 584	1 280	320	84	39	30	23	102	-
Barahona barrio	1 402	1 110	244	34	-	-	-	-	14	-
Barahona comunidad	816	683	117	16	-	-	-	-	-	-
Cuchillas barrio	604	535	49	-	15	-	-	-	5	-
Fránquez barrio	1 322	1 136	117	6	4	-	-	-	59	-
Fránquez comunidad	649	579	49	-	4	-	-	-	17	-
Monte Llano barrio	944	681	95	77	29	14	30	12	6	-
Morovis zona urbana (part)	367	222	56	56	13	14	-	-	6	-
Morovis barrio-pueblo	414	276	66	54	12	-	-	-	6	-
Morovis zona urbana (part)	414	276	66	54	12	-	-	-	6	-
Morovis Norte barrio	1 011	825	133	53	-	-	-	-	-	-
Morovis zona urbana (part)	56	49	7	-	-	-	-	-	-	-
Morovis Sud barrio	1 105	896	181	19	9	-	-	-	-	-
Pasto barrio	220	197	15	8	-	-	-	-	-	-
Perchas barrio	468	381	83	4	-	-	-	-	-	-
Río Grande barrio	219	182	37	-	-	-	-	-	-	-
San Lorenzo barrio	251	224	27	-	-	-	-	-	-	-
Torrecillas barrio	257	236	21	-	-	-	-	-	-	-
Unibón barrio	1 070	760	195	57	15	25	-	11	7	-
Vaga barrio	175	145	17	8	-	-	-	-	5	-
Naguabo Municipio	8 875	6 983	1 183	442	142	61	18	41	5	-
Daguao barrio	921	802	107	8	4	-	-	-	-	-
Daguao comunidad	653	562	85	2	4	-	-	-	-	-
Roosevelt Roads comunidad (part)	-	-	-	-	-	-	-	-	-	-
Duque barrio	998	862	115	15	6	-	-	-	-	-
Duque comunidad	564	501	57	6	-	-	-	-	-	-
Naguabo zona urbana (part)	196	152	38	-	6	-	-	-	-	-
Húcares barrio	833	499	256	41	5	-	4	28	-	-
Maizales barrio	748	564	105	39	-	26	14	-	-	-
Naguabo zona urbana (part)	47	-	7	-	-	26	14	-	-	-
Mariana barrio	724	634	70	15	-	-	-	-	5	-
Naguabo barrio-pueblo	788	460	73	139	90	21	-	5	-	-
Naguabo zona urbana (part)	788	460	73	139	90	21	-	5	-	-
Peña Pobre barrio	1 250	1 055	126	69	-	-	-	-	-	-
Peña Pobre comunidad	318	219	58	41	-	-	-	-	-	-
Río barrio	1 173	923	161	43	32	14	-	-	-	-
Naguabo zona urbana (part)	745	550	106	43	32	14	-	-	-	-
Río Blanco barrio	1 181	977	129	67	-	-	-	8	-	-
Río Blanco comunidad	527	444	46	29	-	-	-	8	-	-
Santiago y Lima barrio	259	207	41	6	5	-	-	-	-	-
Naranjito Municipio	9 758	7 569	1 729	386	30	10	-	-	34	-
Achiote barrio	1 437	1 031	274	88	23	10	-	-	11	-
Naranjito zona urbana (part)	219	112	48	26	23	10	-	-	-	-
Anones barrio	1 409	1 145	218	46	-	-	-	-	-	-
Cedro Abajo barrio	1 337	1 052	222	58	-	-	-	-	5	-
Cedro Arriba barrio	1 177	967	157	46	-	-	-	-	7	-
Guadiana barrio	1 320	1 013	250	45	7	-	-	-	5	-
Naranjito zona urbana (part)	44	28	16	-	-	-	-	-	-	-
Lomas barrio	1 388	1 078	244	60	-	-	-	-	6	-
Naranjito barrio-pueblo	463	309	118	36	-	-	-	-	-	-
Naranjito zona urbana (part)	463	309	118	36	-	-	-	-	-	-
Nuevo barrio	1 227	974	246	7	-	-	-	-	-	-
Orocovis Municipio	7 946	6 444	1 060	283	31	40	11	28	49	-
Ala de la Piedra barrio	120	112	8	-	-	-	-	-	-	-
Barros barrio	666	510	107	27	6	9	-	-	7	-
Bauta Abajo barrio	550	473	57	8	-	-	-	-	12	-
Bauta Arriba barrio	282	206	76	-	-	-	-	-	-	-
Bermejales barrio	196	135	61	-	-	-	-	-	-	-
Botijas barrio	1 255	997	195	18	12	-	11	22	-	-
Cacaos barrio	413	387	26	-	-	-	-	-	-	-
Collores barrio	38	38	-	-	-	-	-	-	-	-
Damián Abajo barrio	208	204	4	-	-	-	-	-	-	-
Damián Arriba barrio	303	256	34	6	-	-	-	-	7	-
Gato barrio	660	529	84	34	-	7	-	-	6	-
Mata de Cañas barrio	152	123	29	-	-	-	-	-	-	-
Orocovis barrio	1 146	900	186	60	-	-	-	-	-	-
Orocovis zona urbana (part)	32	19	13	-	-	-	-	-	-	-
Orocovis barrio-pueblo	331	197	22	75	13	24	-	-	-	-
Orocovis zona urbana (part)	331	197	22	75	13	24	-	-	-	-
Pellejas barrio	157	153	4	-	-	-	-	-	-	-
Sabana barrio	473	332	104	31	-	-	-	6	-	-
Saltos barrio	996	892	63	24	-	-	-	-	17	-
Patillas Municipio	7 677	6 140	1 149	314	42	3	-	4	25	-
Apeadero barrio	215	164	51	-	-	-	-	-	-	-
Bajo barrio	688	541	136	11	-	-	-	-	-	-
Lamboglia comunidad	423	356	67	-	-	-	-	-	-	-
Cacao Alto barrio	488	247	139	81	21	-	-	-	-	-
Patillas zona urbana (part)	224	37	96	70	21	-	-	-	-	-
Cacao Bajo barrio	549	445	84	20	-	-	-	-	-	-

Table 17. **Units in Structure: 2000**—Con.

[Data based on a sample (except Tables 65-68). For information on confidentiality protection, coverage, sampling error, and nonsampling error, see Appendix G. For location of definitions, see "How to Use This Census Report"]

Puerto Rico **Municipio** **Municipio Subdivision** **Place**	Total housing units	Units in structure								
		1 unit, detached	1 unit, attached	2 to 4 units	5 to 9 units	10 to 19 units	20 to 49 units	50 or more units	Mobile home	Boat, RV, van, etc.
Patillas Municipio—Con.										
Cacao Bajo barrio—Con.										
Palmas comunidad (part)	82	65	17	-	-	-	-	-	-	-
Patillas zona urbana (part)	-	-	-	-	-	-	-	-	-	-
Egozcue barrio	26	26	-	-	-	-	-	-	-	-
Guardarraya barrio	861	759	77	18	-	-	-	-	7	-
Jacaboa barrio	403	294	96	13	-	-	-	-	-	-
Jagual barrio	190	143	29	18	-	-	-	-	-	-
Mamey barrio	921	773	96	24	15	3	-	4	6	-
Patillas zona urbana (part)	668	554	83	9	15	3	-	4	-	-
Marín barrio	722	666	35	15	-	-	-	-	6	-
Patillas zona urbana (part)	265	247	18	-	-	-	-	-	-	-
Mulas barrio	198	147	39	12	-	-	-	-	-	-
Muñoz Rivera barrio	305	223	82	-	-	-	-	-	-	-
Patillas barrio-pueblo	349	217	67	59	6	-	-	-	-	-
Patillas zona urbana (part)	349	217	67	59	6	-	-	-	-	-
Pollos barrio	1 292	1 085	165	36	-	-	-	-	6	-
Quebrada Arriba barrio	275	222	53	-	-	-	-	-	-	-
Ríos barrio	195	188	-	7	-	-	-	-	-	-
Peñuelas Municipio	8 735	7 391	1 021	255	27	10	-	5	26	-
Barreal barrio	112	77	16	19	-	-	-	-	-	-
Coto barrio	400	352	38	10	-	-	-	-	-	-
Peñuelas zona urbana (part)	304	275	19	10	-	-	-	-	-	-
Cuebas barrio	179	163	10	6	-	-	-	-	-	-
Encarnación barrio	522	420	89	7	6	-	-	-	-	-
Tallaboa comunidad	415	340	75	-	-	-	-	-	-	-
Jaguas barrio	848	714	128	6	-	-	-	-	-	-
Peñuelas zona urbana (part)	464	401	63	-	-	-	-	-	-	-
Macaná barrio	309	279	25	5	-	-	-	-	-	-
Peñuelas barrio-pueblo	656	532	44	56	14	10	-	-	-	-
Peñuelas zona urbana (part)	656	532	44	56	14	10	-	-	-	-
Quebrada Ceiba barrio	1 715	1 448	239	22	-	-	-	-	6	-
Peñuelas zona urbana (part)	820	657	135	22	-	-	-	-	6	-
Tallaboa Alta comunidad (part)	347	304	43	-	-	-	-	-	-	-
Rucio barrio	399	379	20	-	-	-	-	-	-	-
Santo Domingo barrio	2 029	1 642	266	96	-	-	-	5	20	-
Santo Domingo comunidad	1 146	974	110	42	-	-	-	-	20	-
Tallaboa Alta barrio	1 183	1 040	125	18	-	-	-	-	-	-
Tallaboa Alta comunidad (part)	352	322	20	10	-	-	-	-	-	-
Tallaboa Poniente barrio	244	225	12	-	7	-	-	-	-	-
Tallaboa Saliente barrio	139	120	9	10	-	-	-	-	-	-
Ponce Municipio	66 471	46 724	8 480	2 566	2 277	3 106	1 413	1 754	151	-
Anón barrio	546	529	17	-	-	-	-	-	-	-
Bucaná barrio	1 324	734	521	5	33	-	-	-	31	-
Ponce zona urbana (part)	1 324	734	521	5	33	-	-	-	31	-
Canas barrio	10 199	8 655	908	159	105	194	142	11	25	-
Ponce zona urbana (part)	9 143	7 703	829	149	105	194	142	6	15	-
Canas Urbano barrio	8 873	5 687	1 238	408	173	449	384	524	10	-
Ponce zona urbana (part)	8 873	5 687	1 238	408	173	449	384	524	10	-
Capitanejo barrio	497	415	82	-	-	-	-	-	-	-
Capitanejo comunidad (part)	199	158	41	-	-	-	-	-	-	-
Cerrillos barrio	1 394	1 243	72	16	-	41	22	-	-	-
Ponce zona urbana (part)	977	851	47	16	-	41	22	-	-	-
Coto Laurel barrio	1 744	1 500	168	49	8	8	-	-	11	-
Coto Laurel comunidad	1 224	1 046	121	38	-	8	-	-	11	-
Ponce zona urbana (part)	134	118	-	8	8	-	-	-	-	-
Cuarto barrio	1 503	887	205	80	58	62	164	47	-	-
Ponce zona urbana (part)	1 503	887	205	80	58	62	164	47	-	-
Guaraguao barrio	314	253	53	4	-	-	-	4	-	-
Machuelo Abajo barrio	4 850	2 559	558	283	294	704	248	204	-	-
Ponce zona urbana (part)	4 850	2 559	558	283	294	704	248	204	-	-
Machuelo Arriba barrio	4 586	3 544	809	60	39	114	10	-	10	-
Ponce zona urbana (part)	3 036	2 335	496	51	30	114	10	-	-	-
Magueyes barrio	2 246	1 911	268	67	-	-	-	-	-	-
Ponce zona urbana (part)	1 979	1 667	257	55	-	-	-	-	-	-
Magueyes Urbano barrio	446	430	9	7	-	-	-	-	-	-
Ponce zona urbana (part)	446	430	9	7	-	-	-	-	-	-
Maragüez barrio	241	221	20	-	-	-	-	-	-	-
Marueño barrio	493	400	71	22	-	-	-	-	-	-
Marueño comunidad	282	249	28	5	-	-	-	-	-	-
Ponce zona urbana (part)	6	6	-	-	-	-	-	-	-	-
Monte Llano barrio	171	155	10	-	-	-	-	-	6	-
Playa barrio	5 858	3 924	899	224	244	445	100	8	14	-
Ponce zona urbana (part)	5 858	3 924	899	224	244	445	100	8	14	-
Portugués barrio	1 383	757	153	68	107	250	35	10	3	-
Ponce zona urbana (part)	749	398	94	23	84	105	35	10	-	-
Portugués Urbano barrio	1 993	1 153	451	64	133	54	133	5	-	-
Ponce zona urbana (part)	1 993	1 153	451	64	133	54	133	5	-	-
Primero barrio	1 481	548	162	221	229	183	50	88	-	-
Ponce zona urbana (part)	1 481	548	162	221	229	183	50	88	-	-
Quebrada Limón barrio	337	298	34	5	-	-	-	-	-	-
Ponce zona urbana (part)	99	85	9	5	-	-	-	-	-	-
Quinto barrio	534	206	42	38	52	44	-	152	-	-
Ponce zona urbana (part)	534	206	42	38	52	44	-	152	-	-
Real barrio	1 007	887	94	11	8	-	-	-	7	-
Sabanetas barrio	2 162	1 590	220	141	21	190	-	-	-	-
Ponce zona urbana (part)	2 110	1 538	220	141	21	190	-	-	-	-
San Antón barrio	4 468	2 573	315	195	304	339	84	651	7	-
Ponce zona urbana (part)	4 468	2 573	315	195	304	339	84	651	7	-
San Patricio barrio	166	145	21	-	-	-	-	-	-	-
Segundo barrio	4 381	3 120	627	315	273	17	8	8	13	-
Ponce zona urbana (part)	4 381	3 120	627	315	273	17	8	8	13	-
Sexto barrio	2 105	1 652	357	74	8	-	-	-	14	-
Ponce zona urbana (part)	2 105	1 652	357	74	8	-	-	-	14	-
Tercero barrio	349	60	40	50	166	6	27	-	-	-
Ponce zona urbana (part)	349	60	40	50	166	6	27	-	-	-
Tibes barrio	320	306	8	-	-	6	-	-	-	-

Table 17. **Units in Structure: 2000**—Con.

[Data based on a sample (except Tables 65-68). For information on confidentiality protection, coverage, sampling error, and nonsampling error, see Appendix G.
For location of definitions, see "How to Use This Census Report"]

Puerto Rico **Municipio** **Municipio Subdivision** **Place**	Total housing units	Units in structure								
		1 unit, detached	1 unit, attached	2 to 4 units	5 to 9 units	10 to 19 units	20 to 49 units	50 or more units	Mobile home	Boat, RV, van, etc.
Ponce Municipio—Con.										
Tibes barrio—Con.										
Ponce zona urbana (part)	6	6	-	-	-	-	-	-	-	-
Vayas barrio	500	382	48	-	22	-	6	42	-	-
Ponce zona urbana (part)	173	163	10	-	-	-	-	-	-	-
Quebradillas Municipio	9 095	7 061	1 118	352	305	155	7	78	19	-
Cacao barrio	2 069	1 548	231	118	144	21	7	-	-	-
Quebradillas zona urbana (part)	698	393	55	78	144	21	7	-	-	-
San Antonio comunidad	406	314	62	30	-	-	-	-	-	-
Charcas barrio	128	115	13	-	-	-	-	-	-	-
Cocos barrio	1 611	1 389	189	20	-	-	-	-	13	-
Guajataca barrio	481	407	54	20	-	-	-	-	-	-
Quebradillas barrio-pueblo	627	340	70	97	68	52	-	-	-	-
Quebradillas zona urbana (part)	627	340	70	97	68	52	-	-	-	-
San Antonio barrio	1 786	1 547	220	12	7	-	-	-	-	-
Cacao comunidad	649	520	110	12	7	-	-	-	-	-
San José barrio	951	683	82	19	7	82	-	78	-	-
Terranova barrio	1 442	1 032	259	66	79	-	-	-	6	-
Quebradillas zona urbana (part)	773	548	101	39	79	-	-	-	6	-
Rincón Municipio	6 827	4 503	1 176	465	228	42	226	111	76	-
Atalaya barrio	259	207	52	-	-	-	-	-	-	-
Barrero barrio	360	288	52	20	-	-	-	-	-	-
Calvache barrio	1 283	688	111	32	88	-	196	111	57	-
Stella comunidad (part)	458	114	10	6	-	-	160	111	57	-
Cruces barrio	461	330	114	10	-	-	7	-	-	-
Ensenada barrio	639	415	141	83	-	-	-	-	-	-
Rincón zona urbana (part)	232	117	92	23	-	-	-	-	-	-
Jagüey barrio	348	227	81	21	6	-	-	-	13	-
Pueblo barrio	1 566	1 003	325	117	59	33	23	-	6	-
Rincón zona urbana (part)	14	14	-	-	-	-	-	-	-	-
Stella comunidad (part)	590	379	124	21	11	33	16	-	6	-
Puntas barrio	912	632	178	77	25	-	-	-	-	-
Rincón barrio-pueblo	509	289	73	88	50	9	-	-	-	-
Rincón zona urbana (part)	509	289	73	88	50	9	-	-	-	-
Río Grande barrio	490	424	49	17	-	-	-	-	-	-
Río Grande Municipio	19 928	14 589	3 008	1 163	723	115	178	87	65	-
Ciénaga Alta barrio	1 781	1 337	413	27	-	4	-	-	-	-
Ciénaga Baja barrio	6 086	5 026	813	112	7	7	19	82	20	-
La Dolores comunidad	1 263	999	204	53	7	-	-	-	-	-
Río Grande zona urbana (part)	3 359	2 799	392	54	-	7	19	82	6	-
Guzmán Abajo barrio	2 421	1 790	477	133	9	-	-	-	12	-
Bartolo comunidad	424	334	78	6	-	-	-	-	6	-
Río Grande zona urbana (part)	159	112	47	-	-	-	-	-	-	-
Guzmán Arriba barrio	320	253	58	9	-	-	-	-	-	-
Herreras barrio	417	229	83	-	-	-	105	-	-	-
Río Grande zona urbana (part)	292	216	76	-	-	-	-	-	-	-
Jiménez barrio	1 172	973	115	67	10	-	-	-	7	-
Mameyes II barrio	1 503	841	224	340	85	-	8	-	5	-
Palmer comunidad (part)	424	284	118	22	-	-	-	-	-	-
Río Grande barrio-pueblo	827	582	176	45	20	-	-	-	4	-
Río Grande zona urbana (part)	827	582	176	45	20	-	-	-	4	-
Zarzal barrio	5 401	3 558	649	430	592	104	46	5	17	-
Hato Candal comunidad	846	639	164	29	14	-	-	-	-	-
Palmer comunidad (part)	25	18	7	-	-	-	-	-	-	-
Sabana Grande Municipio	9 982	7 901	1 321	400	142	92	12	76	38	-
Machuchal barrio	1 837	1 471	313	41	-	-	-	-	12	-
Liborio Negrón Torres comunidad	507	362	123	18	-	-	-	-	4	-
Sabana Grande zona urbana (part)	186	148	33	5	-	-	-	-	-	-
Rayo barrio	1 011	757	211	15	4	24	-	-	-	-
Sabana Grande zona urbana (part)	28	22	6	-	-	-	-	-	-	-
Rincón barrio	1 592	1 216	141	74	33	44	6	64	14	-
Sabana Grande zona urbana (part)	372	301	43	20	-	-	-	-	8	-
Sabana Grande barrio-pueblo	897	578	150	96	25	24	6	12	6	-
Sabana Grande zona urbana (part)	897	578	150	96	25	24	6	12	6	-
Santana barrio	2 727	2 224	299	137	67	-	-	-	-	-
Sabana Grande zona urbana (part)	1 989	1 600	225	101	63	-	-	-	-	-
Susúa barrio	1 100	934	132	26	8	-	-	-	-	-
Lluveras comunidad	747	642	87	10	8	-	-	-	-	-
Tabonuco barrio	115	108	7	-	-	-	-	-	-	-
Torre barrio	703	613	68	11	5	-	-	-	6	-
Salinas Municipio	11 876	10 362	942	245	197	61	6	3	54	6
Aguirre barrio	4 778	4 361	325	41	-	31	6	-	8	6
Central Aguirre comunidad	576	552	23	-	-	-	-	-	1	-
Coco comunidad (part)	-	-	-	-	-	-	-	-	-	-
Coquí comunidad	1 459	1 336	107	16	-	-	-	-	-	-
Playita comunidad	305	253	38	14	-	-	-	-	-	-
Salinas zona urbana (part)	572	519	48	5	-	-	-	-	-	-
Lapa barrio	3 476	3 140	245	57	10	-	-	-	24	-
Coco comunidad (part)	1 980	1 771	131	48	6	-	-	-	24	-
Salinas zona urbana (part)	-	-	-	-	-	-	-	-	-	-
Vázquez comunidad (part)	846	778	62	6	-	-	-	-	-	-
Palmas barrio	141	126	10	5	-	-	-	-	-	-
Vázquez comunidad (part)	26	26	-	-	-	-	-	-	-	-
Quebrada Yeguas barrio	529	350	147	10	6	-	-	-	16	-
La Plena comunidad	350	212	125	-	6	-	-	-	7	-
Río Jueyes barrio	1 604	1 357	120	52	53	13	-	3	6	-
Las Ochenta comunidad	442	391	42	3	-	-	-	-	6	-
Salinas zona urbana (part)	415	312	15	19	53	13	-	3	-	-
Salinas barrio-pueblo	1 348	1 028	95	80	128	17	-	-	-	-
Salinas zona urbana (part)	1 348	1 028	95	80	128	17	-	-	-	-
San Germán Municipio	14 335	10 695	2 011	778	387	193	35	205	31	-
Ancones barrio	692	582	56	14	10	6	17	7	-	-
San Germán zona urbana (part)	493	410	29	14	10	6	17	7	-	-

Table 17. **Units in Structure: 2000**—Con.

[Data based on a sample (except Tables 65-68). For information on confidentiality protection, coverage, sampling error, and nonsampling error, see Appendix G.
For location of definitions, see "How to Use This Census Report"]

Puerto Rico **Municipio** **Municipio Subdivision** **Place**	Total housing units	Units in structure								
		1 unit, detached	1 unit, attached	2 to 4 units	5 to 9 units	10 to 19 units	20 to 49 units	50 or more units	Mobile home	Boat, RV, van, etc.
San Germán Municipio—Con.										
Caín Alto barrio	1 179	900	199	36	7	23	-	14	-	-
Caín Bajo barrio	452	360	81	4	-	-	-	-	7	-
Cotuí barrio	292	232	45	15	-	-	-	-	-	-
Duey Alto barrio	578	480	79	19	-	-	-	-	-	-
Duey Bajo barrio	372	347	13	4	8	-	-	-	-	-
Guamá barrio	807	620	83	15	-	21	-	68	-	-
San Germán zona urbana (part)	250	144	10	7	-	21	-	68	-	-
Hoconuco Alto barrio	304	261	29	14	-	-	-	-	-	-
Hoconuco Bajo barrio	553	452	85	7	-	-	-	-	9	-
Maresúa barrio	471	368	56	30	17	-	-	-	-	-
San Germán zona urbana (part)	75	61	7	7	-	-	-	-	-	-
Minillas barrio	1 245	1 005	171	42	18	-	-	-	9	-
Retiro barrio	2 825	1 824	404	257	189	71	6	74	-	-
San Germán zona urbana (part)	1 718	998	242	177	166	71	6	58	-	-
Rosario Alto barrio	301	255	31	15	-	-	-	-	-	-
Rosario Bajo barrio	683	435	169	55	18	-	6	-	-	-
Rosario Peñón barrio	238	216	20	2	-	-	-	-	-	-
Sabana Eneas barrio	820	701	101	18	-	-	-	-	-	-
Sabana Eneas comunidad	680	605	65	10	-	-	-	-	-	-
Sabana Grande Abajo barrio	795	655	101	26	7	-	-	-	6	-
San Germán zona urbana (part)	675	577	65	26	7	-	-	-	-	-
San Germán barrio-pueblo	1 667	946	283	205	113	72	6	42	-	-
San Germán zona urbana (part)	1 639	946	283	177	113	72	6	42	-	-
Tuna barrio	61	56	5	-	-	-	-	-	-	-
San Juan Municipio	182 101	73 155	26 487	17 097	14 803	16 969	9 372	23 880	325	13
Caimito barrio	7 501	4 945	1 244	204	180	195	36	665	32	-
San Juan zona urbana (part)	5 307	3 599	688	101	161	108	27	602	21	-
Cupey barrio	13 261	7 879	1 658	527	901	1 249	196	825	26	-
San Juan zona urbana (part)	11 827	6 902	1 277	480	878	1 249	196	825	20	-
El Cinco barrio	3 219	1 501	530	293	51	80	-	764	-	-
San Juan zona urbana (part)	3 219	1 501	530	293	51	80	-	764	-	-
Gobernador Piñero barrio	19 903	9 608	4 640	1 857	700	1 228	208	1 640	22	-
San Juan zona urbana (part)	19 903	9 608	4 640	1 857	700	1 228	208	1 640	22	-
Hato Rey Central barrio	9 477	2 909	1 477	1 026	488	560	868	2 124	25	-
San Juan zona urbana (part)	9 477	2 909	1 477	1 026	488	560	868	2 124	25	-
Hato Rey Norte barrio	8 062	1 821	742	1 092	1 023	953	371	2 060	-	-
San Juan zona urbana (part)	8 062	1 821	742	1 092	1 023	953	371	2 060	-	-
Hato Rey Sur barrio	5 320	1 046	466	827	870	605	271	1 235	-	-
San Juan zona urbana (part)	5 320	1 046	466	827	870	605	271	1 235	-	-
Monacillo barrio	4 586	2 830	418	231	221	214	149	523	-	-
San Juan zona urbana (part)	4 586	2 830	418	231	221	214	149	523	-	-
Monacillo Urbano barrio	10 343	4 907	1 200	416	669	498	294	2 332	27	-
San Juan zona urbana (part)	10 343	4 907	1 200	416	669	498	294	2 332	27	-
Oriente barrio	13 470	5 844	2 553	1 096	1 746	1 465	244	477	45	-
San Juan zona urbana (part)	13 470	5 844	2 553	1 096	1 746	1 465	244	477	45	-
Pueblo barrio	4 012	1 780	1 018	540	339	218	74	32	11	-
San Juan zona urbana (part)	4 012	1 780	1 018	540	339	218	74	32	11	-
Quebrada Arenas barrio	1 010	668	304	15	16	-	-	-	7	-
Sabana Llana Norte barrio	12 323	6 307	2 196	781	517	1 057	98	1 334	20	13
San Juan zona urbana (part)	12 323	6 307	2 196	781	517	1 057	98	1 334	20	13
Sabana Llana Sur barrio	16 809	7 257	1 698	986	1 306	1 815	635	3 106	6	-
San Juan zona urbana (part)	16 809	7 257	1 698	986	1 306	1 815	635	3 106	6	-
San Juan Antiguo barrio	4 353	434	176	710	1 196	900	406	531	-	-
San Juan zona urbana (part)	4 353	434	176	710	1 196	900	406	531	-	-
Santurce barrio	45 916	11 969	5 720	6 315	4 535	5 844	5 507	5 934	92	-
San Juan zona urbana (part)	45 916	11 969	5 720	6 315	4 535	5 844	5 507	5 934	92	-
Tortugo barrio	1 548	1 204	277	47	10	-	-	5	5	-
San Juan zona urbana (part)	1 548	1 204	277	47	10	-	-	5	5	-
Universidad barrio	988	246	170	134	35	88	15	293	7	-
San Juan zona urbana (part)	988	246	170	134	35	88	15	293	7	-
San Lorenzo Municipio	14 594	11 669	2 072	572	145	68	14	5	47	2
Cayaguas barrio	481	406	63	11	-	-	-	-	1	-
Cerro Gordo barrio	1 616	1 382	203	31	-	-	-	-	-	-
San Lorenzo zona urbana (part)	484	445	39	-	-	-	-	-	-	-
Espino barrio	1 224	1 096	73	55	-	-	-	-	-	-
Florida barrio	1 987	1 665	282	28	-	5	-	5	-	2
San Lorenzo zona urbana (part)	-	-	-	-	-	-	-	-	-	-
Hato barrio	2 465	1 706	467	186	75	5	14	-	12	-
San Lorenzo zona urbana (part)	1 468	941	289	170	57	5	6	-	-	-
Jagual barrio	1 342	1 143	163	23	-	5	-	-	8	-
Jagual comunidad	456	353	79	19	-	5	-	-	-	-
Quebrada barrio	769	637	118	7	7	-	-	-	-	-
San Lorenzo zona urbana (part)	-	-	-	-	-	-	-	-	-	-
Quebrada Arenas barrio	978	895	45	18	12	-	-	-	8	-
Quebrada Honda barrio	849	666	131	34	-	-	-	-	18	-
Quemados barrio	1 637	1 266	274	97	-	-	-	-	-	-
San Lorenzo zona urbana (part)	309	195	49	65	-	-	-	-	-	-
San Lorenzo barrio-pueblo	1 246	807	253	82	51	53	-	-	-	-
San Lorenzo zona urbana (part)	1 246	807	253	82	51	53	-	-	-	-
San Sebastián Municipio	16 682	13 585	1 653	940	245	36	61	92	64	6
Aibonito barrio	742	683	46	8	-	5	-	-	-	-
Alto Sano barrio	502	441	54	7	-	-	-	-	-	-
Bahomamey barrio	1 163	642	112	259	118	-	14	18	-	-
San Sebastián zona urbana (part)	1 163	642	112	259	118	-	14	18	-	-
Calabazas barrio	949	831	89	27	-	-	-	-	2	-
Cibao barrio	417	369	30	6	-	-	-	-	6	6
Cidral barrio	213	206	-	-	-	-	-	-	7	-
Culebrinas barrio	1 439	1 287	108	33	-	-	-	-	11	-
San Sebastián zona urbana (part)	889	792	66	20	-	-	-	-	11	-
Eneas barrio	342	281	41	13	-	-	-	-	7	-
Guacio barrio	251	187	43	14	-	-	-	7	-	-
Guajataca barrio	258	246	12	-	-	-	-	-	-	-
Guatemala barrio	1 046	922	71	46	7	-	-	-	-	-
San Sebastián zona urbana (part)	530	483	41	6	-	-	-	-	-	-
Hato Arriba barrio	767	641	88	33	-	5	-	-	-	-

Table 17. **Units in Structure: 2000**—Con.

[Data based on a sample (except Tables 65-68). For information on confidentiality protection, coverage, sampling error, and nonsampling error, see Appendix G.
For location of definitions, see "How to Use This Census Report"]

Puerto Rico **Municipio** **Municipio Subdivision** **Place**	Total housing units	Units in structure								
		1 unit, detached	1 unit, attached	2 to 4 units	5 to 9 units	10 to 19 units	20 to 49 units	50 or more units	Mobile home	Boat, RV, van, etc.
San Sebastián Municipio—Con.										
Hato Arriba barrio—Con.										
Hato Arriba comunidad	279	221	53	-	-	5	-	-	-	-
Hoya Mala barrio	1 335	1 161	142	25	-	-	-	7	-	-
Juncal barrio	682	546	89	47	-	-	-	-	-	-
Juncal comunidad	406	323	58	25	-	-	-	-	-	-
Magos barrio	150	114	24	7	-	-	-	-	5	-
Mirabales barrio	218	165	32	21	-	-	-	-	-	-
Perchas 1 barrio	352	270	43	33	6	-	-	-	-	-
Perchas 2 barrio	364	295	44	25	-	-	-	-	-	-
Piedras Blancas barrio	1 110	813	134	60	40	13	-	45	5	-
San Sebastián zona urbana (part)	664	414	99	53	40	13	-	45	-	-
Pozas barrio	1 320	1 129	127	56	-	-	-	-	8	-
San Sebastián zona urbana (part)	563	498	51	6	-	-	-	-	8	-
Robles barrio	615	542	47	20	6	-	-	-	-	-
Salto barrio	1 074	881	115	65	-	-	-	-	13	-
San Sebastián barrio-pueblo	919	554	95	127	68	13	47	15	-	-
San Sebastián zona urbana (part)	919	554	95	127	68	13	47	15	-	-
Sonador barrio	454	379	67	8	-	-	-	-	-	-
Santa Isabel Municipio	7 569	6 527	630	132	181	40	19	25	15	-
Boca Velázquez barrio	747	584	85	27	6	7	19	19	-	-
Playita Cortada comunidad (part)	-	-	-	-	-	-	-	-	-	-
Santa Isabel zona urbana (part)	174	51	66	6	6	7	19	19	-	-
Descalabrado barrio	1 356	1 215	118	17	6	-	-	-	-	-
Las Ollas comunidad	698	651	44	3	-	-	-	-	-	-
Playita Cortada comunidad (part)	564	478	66	14	6	-	-	-	-	-
Felicia 1 barrio	103	83	14	6	-	-	-	-	-	-
Santa Isabel zona urbana (part)	34	21	7	6	-	-	-	-	-	-
Felicia 2 barrio	669	598	63	-	-	-	-	-	8	-
El Ojo comunidad	605	534	63	-	-	-	-	-	8	-
Jauca 1 barrio	900	811	74	5	10	-	-	-	-	-
Jauca comunidad	594	536	43	5	10	-	-	-	-	-
Jauca 2 barrio	1 276	1 161	97	11	-	7	-	-	-	-
Mariano Colón comunidad (part)	25	25	-	-	-	-	-	-	-	-
Parcelas Peñuelas comunidad	359	335	11	6	-	7	-	-	-	-
Playa barrio	380	366	8	-	6	-	-	-	-	-
Santa Isabel barrio-pueblo	2 138	1 709	171	66	153	26	-	6	7	-
Santa Isabel zona urbana (part)	2 138	1 709	171	66	153	26	-	6	7	-
Toa Alta Municipio	21 075	16 387	3 681	498	333	84	39	12	37	4
Contorno barrio	1 767	1 240	409	99	6	7	-	6	-	-
Galateo comunidad (part)	16	-	16	-	-	-	-	-	-	-
Toa Alta zona urbana (part)	1 208	816	274	99	6	7	-	6	-	-
Galateo barrio	1 692	1 275	339	32	8	38	-	-	-	-
Galateo comunidad (part)	796	564	216	8	8	-	-	-	-	-
H. Rivera Colón comunidad (part)	70	59	11	-	-	-	-	-	-	-
Mucarabones barrio	6 309	5 024	1 058	153	40	-	20	-	14	-
Mucarabones comunidad	568	442	74	45	7	-	-	-	-	-
Pájaros comunidad (part)	645	416	208	21	-	-	-	-	-	-
Toa Alta zona urbana (part)	-	-	-	-	-	-	-	-	-	-
Ortíz barrio	6 975	5 323	1 216	98	267	33	19	-	15	4
Pájaros comunidad (part)	2 350	1 840	250	44	198	7	-	-	7	4
Piñas barrio	351	247	98	-	-	-	-	6	-	-
Quebrada Arenas barrio	1 171	978	179	7	7	-	-	-	-	-
H. Rivera Colón comunidad (part)	509	424	85	-	-	-	-	-	-	-
Quebrada Cruz barrio	1 754	1 430	276	40	-	-	-	-	8	-
H. Rivera Colón comunidad (part)	301	224	77	-	-	-	-	-	-	-
Río Lajas barrio	763	685	64	14	-	-	-	-	-	-
Toa Alta barrio-pueblo	293	185	42	55	5	6	-	-	-	-
Toa Alta zona urbana (part)	293	185	42	55	5	6	-	-	-	-
Toa Baja Municipio	33 473	23 350	6 673	2 024	685	169	57	382	126	7
Candelaria barrio	8 708	6 465	1 904	148	44	32	-	66	49	-
Candelaria comunidad	5 884	4 510	1 241	81	13	16	-	-	23	-
Candelaria Arenas comunidad (part)	2 096	1 423	582	53	12	-	-	-	26	-
Sabana Seca comunidad (part)	65	59	-	-	-	-	-	6	-	-
Media Luna barrio	4 212	2 974	1 007	138	78	-	-	-	15	-
Campanilla comunidad	2 515	1 827	619	54	-	-	-	-	15	-
Candelaria Arenas comunidad (part)	-	-	-	-	-	-	-	-	-	-
San José comunidad	1 091	876	188	27	-	-	-	-	-	-
Toa Baja zona urbana (part)	356	157	86	35	78	-	-	-	-	-
Palo Seco barrio	129	116	13	-	-	-	-	-	-	-
Sabana Seca barrio	20 084	13 601	3 620	1 725	563	137	57	316	58	7
Candelaria Arenas comunidad (part)	-	-	-	-	-	-	-	-	-	-
Ingenio comunidad	2 069	1 517	471	40	12	-	-	-	22	7
Levittown comunidad	11 276	7 438	1 678	1 371	449	91	57	174	18	-
Sabana Seca comunidad (part)	2 203	1 476	518	192	10	7	-	-	-	-
Toa Baja zona urbana (part)	-	-	-	-	-	-	-	-	-	-
Toa Baja barrio-pueblo	340	194	129	13	-	-	-	-	4	-
Toa Baja zona urbana (part)	340	194	129	13	-	-	-	-	4	-
Trujillo Alto Municipio	26 241	16 489	5 111	1 043	1 320	1 095	165	921	97	-
Carraízo barrio	5 418	4 360	902	91	30	-	-	-	35	-
Trujillo Alto zona urbana (part)	2 902	2 361	476	28	15	-	-	-	22	-
Cuevas barrio	7 746	3 407	2 007	555	579	608	36	548	6	-
Trujillo Alto zona urbana (part)	7 746	3 407	2 007	555	579	608	36	548	6	-
Dos Bocas barrio	3 090	2 349	174	59	204	206	45	53	-	-
Trujillo Alto zona urbana (part)	2 354	1 846	63	35	174	155	34	47	-	-
La Gloria barrio	1 595	1 181	363	43	1	-	-	-	7	-
Trujillo Alto zona urbana (part)	63	21	42	-	-	-	-	-	-	-
Quebrada Grande barrio	1 359	1 083	246	20	6	-	-	-	4	-
Quebrada Negrito barrio	1 963	1 369	494	36	6	32	-	-	26	-
St. Just barrio	4 699	2 537	845	176	476	242	84	320	19	-
Trujillo Alto zona urbana (part)	4 247	2 436	829	136	290	207	31	299	19	-
Trujillo Alto barrio-pueblo	371	203	80	63	18	7	-	-	-	-
Trujillo Alto zona urbana (part)	371	203	80	63	18	7	-	-	-	-

Table 17. **Units in Structure: 2000**—Con.

[Data based on a sample (except Tables 65-68). For information on confidentiality protection, coverage, sampling error, and nonsampling error, see Appendix G.
For location of definitions, see "How to Use This Census Report"]

Puerto Rico **Municipio** **Municipio Subdivision** **Place**	Total housing units	Units in structure								
		1 unit, detached	1 unit, attached	2 to 4 units	5 to 9 units	10 to 19 units	20 to 49 units	50 or more units	Mobile home	Boat, RV, van, etc.
Utuado Municipio	12 471	9 907	1 500	663	305	63	26	-	7	-
Angeles barrio	1 229	1 008	112	102	7	-	-	-	-	-
Arenas barrio	845	685	108	48	4	-	-	-	-	-
Utuado zona urbana (part)	101	71	15	11	4	-	-	-	-	-
Caguana barrio	1 565	1 404	130	31	-	-	-	-	-	-
Cayuco comunidad	459	397	37	25	-	-	-	-	-	-
Caníaco barrio	69	62	7	-	-	-	-	-	-	-
Caonillas Abajo barrio	378	326	47	5	-	-	-	-	-	-
Caonillas Arriba barrio	152	139	13	-	-	-	-	-	-	-
Consejo barrio	169	154	15	-	-	-	-	-	-	-
Don Alonso barrio	360	257	90	13	-	-	-	-	-	-
Guaonico barrio	249	243	6	-	-	-	-	-	-	-
Las Palmas barrio	447	375	56	16	-	-	-	-	-	-
Limón barrio	86	86	-	-	-	-	-	-	-	-
Mameyes Abajo barrio	425	379	46	-	-	-	-	-	-	-
Paso Palma barrio	182	158	24	-	-	-	-	-	-	-
Río Abajo barrio	114	100	14	-	-	-	-	-	-	-
Roncador barrio	161	145	16	-	-	-	-	-	-	-
Sabana Grande barrio	368	292	76	-	-	-	-	-	-	-
Salto Abajo barrio	1 914	1 507	212	96	62	30	-	-	7	-
Utuado zona urbana (part)	1 378	1 062	154	69	56	30	-	-	7	-
Salto Arriba barrio	150	105	41	4	-	-	-	-	-	-
Santa Isabel barrio	207	178	23	-	6	-	-	-	-	-
Santa Rosa barrio	-	-	-	-	-	-	-	-	-	-
Tetuán barrio	228	217	11	-	-	-	-	-	-	-
Utuado barrio-pueblo	2 062	1 096	370	311	226	33	26	-	-	-
Utuado zona urbana (part)	2 062	1 096	370	311	226	33	26	-	-	-
Viví Abajo barrio	945	843	69	33	-	-	-	-	-	-
Utuado zona urbana (part)	25	25	-	-	-	-	-	-	-	-
Viví Arriba barrio	166	148	14	4	-	-	-	-	-	-
Vega Alta Municipio	13 526	10 576	1 999	402	274	127	70	31	32	15
Bajura barrio	1 483	1 013	278	107	74	-	-	6	5	-
Vega Alta zona urbana (part)	638	358	165	35	74	-	-	6	-	-
Candelaria barrio	581	498	66	12	-	-	-	-	5	-
Cienegueta barrio	160	140	20	-	-	-	-	-	-	-
Espinosa barrio	4 158	3 287	543	93	111	91	-	25	8	-
Vega Alta zona urbana (part)	2 774	2 281	352	53	76	12	-	-	-	-
Maricao barrio	1 803	1 450	314	32	-	-	-	-	7	-
Vega Alta zona urbana (part)	49	36	13	-	-	-	-	-	-	-
Mavilla barrio	139	110	24	5	-	-	-	-	-	-
Sabana barrio	4 682	3 681	649	142	89	36	70	-	-	15
Breñas comunidad	854	591	116	52	25	-	70	-	-	-
Ceiba comunidad (part)	906	733	120	18	22	5	-	-	-	8
Monserrate comunidad (part)	86	86	-	-	-	-	-	-	-	-
Sabana comunidad (part)	50	23	27	-	-	-	-	-	-	-
Vega Alta zona urbana (part)	63	58	5	-	-	-	-	-	-	-
Vega Alta barrio-pueblo	520	397	105	11	-	-	-	-	7	-
Vega Alta zona urbana (part)	520	397	105	11	-	-	-	-	7	-
Vega Baja Municipio	21 990	18 089	2 977	527	304	15	-	5	68	5
Algarrobo barrio	5 810	4 888	769	132	12	-	-	-	9	-
Coto Norte comunidad (part)	175	142	26	7	-	-	-	-	-	-
Vega Baja zona urbana (part)	3 722	3 056	574	76	7	-	-	-	9	-
Almirante Norte barrio	1 352	1 177	161	14	-	-	-	-	-	-
Almirante Sur barrio	1 106	944	150	12	-	-	-	-	-	-
Miranda comunidad	732	604	116	12	-	-	-	-	-	-
Cabo Caribe barrio	1 625	1 161	252	67	130	10	-	-	-	5
Vega Baja zona urbana (part)	1 229	853	185	52	124	10	-	-	-	5
Ceiba barrio	1 911	1 481	358	59	13	-	-	-	-	-
Ceiba comunidad (part)	367	304	57	-	6	-	-	-	-	-
Monserrate comunidad (part)	909	686	197	26	-	-	-	-	-	-
Sabana comunidad (part)	623	479	104	33	7	-	-	-	-	-
Cibuco barrio	32	24	8	-	-	-	-	-	-	-
Puerto Nuevo barrio	2 323	1 948	257	71	39	-	-	-	8	-
Pugnado Adentro barrio	448	397	45	6	-	-	-	-	-	-
Pugnado Afuera barrio	4 032	3 407	519	72	10	5	-	5	14	-
Vega Baja zona urbana (part)	2 902	2 415	407	46	10	5	-	5	14	-
Quebrada Arenas barrio	204	170	28	-	-	-	-	-	6	-
Río Abajo barrio	1 976	1 476	322	63	100	-	-	-	15	-
Vega Baja zona urbana (part)	1 928	1 428	322	63	100	-	-	-	15	-
Río Arriba barrio	152	139	13	-	-	-	-	-	-	-
Vega Baja barrio-pueblo	431	336	62	17	-	-	-	-	16	-
Vega Baja zona urbana (part)	431	336	62	17	-	-	-	-	16	-
Yeguada barrio	588	541	33	14	-	-	-	-	-	-
Vieques Municipio	4 388	3 734	476	150	17	-	11	-	-	-
Florida barrio	1 666	1 380	199	84	3	-	-	-	-	-
Vieques zona urbana (part)	261	138	67	53	3	-	-	-	-	-
Isabel II barrio-pueblo	863	711	103	32	6	-	11	-	-	-
Vieques zona urbana (part)	850	698	103	32	6	-	11	-	-	-
Llave barrio	8	8	-	-	-	-	-	-	-	-
Mosquito barrio	-	-	-	-	-	-	-	-	-	-
Puerto Diablo barrio	630	565	39	18	8	-	-	-	-	-
Vieques zona urbana (part)	-	-	-	-	-	-	-	-	-	-
Puerto Ferro barrio	412	353	59	-	-	-	-	-	-	-
Puerto Real barrio	809	717	76	16	-	-	-	-	-	-
Esperanza comunidad	566	495	63	8	-	-	-	-	-	-
Punta Arenas barrio	-	-	-	-	-	-	-	-	-	-
Villalba Municipio	8 465	6 927	1 090	191	85	44	18	67	39	4
Caonillas Abajo barrio	463	441	17	5	-	-	-	-	-	-
Caonillas Arriba barrio	568	550	18	-	-	-	-	-	-	-
Hato Puerco Abajo barrio	574	508	44	4	-	-	-	-	18	-
Hato Puerco Arriba barrio	2 514	1 962	509	35	4	-	-	-	4	-
Villalba zona urbana (part)	800	657	137	6	-	-	-	-	-	-
Vacas barrio	953	862	79	-	-	-	-	-	12	-
Villalba zona urbana (part)	-	-	-	-	-	-	-	-	-	-
Villalba barrio-pueblo	330	198	66	39	21	-	-	6	-	-

Table 17. **Units in Structure: 2000**—Con.

[Data based on a sample (except Tables 65-68). For information on confidentiality protection, coverage, sampling error, and nonsampling error, see Appendix G.
For location of definitions, see "How to Use This Census Report"]

Puerto Rico **Municipio** **Municipio Subdivision** **Place**	Total housing units	Units in structure								
		1 unit, detached	1 unit, attached	2 to 4 units	5 to 9 units	10 to 19 units	20 to 49 units	50 or more units	Mobile home	Boat, RV, van, etc.
Villalba Municipio—Con.										
Villalba barrio-pueblo—Con.										
Villalba zona urbana (part)	330	198	66	39	21	-	-	6	-	-
Villalba Abajo barrio	1 014	867	127	11	4	-	-	-	5	-
Villalba Arriba barrio	2 049	1 539	230	97	56	44	18	61	-	4
Villalba zona urbana (part)	236	172	58	6	-	-	-	-	-	-
Yabucoa Municipio	13 688	11 459	1 719	255	145	-	-	63	47	-
Aguacate barrio	951	706	220	18	-	-	-	-	7	-
Calabazas barrio	2 627	2 197	389	34	7	-	-	-	-	-
Playita comunidad	698	599	93	6	-	-	-	-	-	-
Rosa Sánchez comunidad	400	271	122	7	-	-	-	-	-	-
Yabucoa zona urbana (part)	489	421	68	-	-	-	-	-	-	-
Camino Nuevo barrio	1 488	1 312	143	33	-	-	-	-	-	-
El Negro comunidad	525	464	54	7	-	-	-	-	-	-
Guayabota barrio	1 058	957	91	10	-	-	-	-	-	-
Jácanas barrio	1 139	987	121	20	-	-	-	-	11	-
Juan Martín barrio	1 218	997	140	12	6	-	-	63	-	-
Yabucoa zona urbana (part)	734	536	117	12	6	-	-	63	-	-
Limones barrio	1 363	1 177	152	-	18	-	-	-	16	-
Martorell comunidad	1 032	858	140	-	18	-	-	-	16	-
Playa barrio	1 683	1 418	243	22	-	-	-	-	-	-
Comunas comunidad	735	606	118	11	-	-	-	-	-	-
Tejas barrio	898	743	135	7	-	-	-	-	13	-
Yabucoa barrio-pueblo	1 263	965	85	99	114	-	-	-	-	-
Yabucoa zona urbana (part)	1 263	965	85	99	114	-	-	-	-	-
Yauco Municipio	17 062	13 292	2 378	839	224	188	91	6	44	-
Aguas Blancas barrio	102	55	25	16	6	-	-	-	-	-
Algarrobo barrio	172	111	37	24	-	-	-	-	-	-
Almácigo Alto barrio	618	419	154	45	-	-	-	-	-	-
Almácigo Bajo barrio	1 879	1 528	232	70	-	23	13	-	13	-
Yauco zona urbana (part)	925	706	144	39	-	23	13	-	-	-
Barina barrio	2 031	1 731	206	88	-	-	-	-	6	-
Yauco zona urbana (part)	9	9	-	-	-	-	-	-	-	-
Caimito barrio	252	181	59	12	-	-	-	-	-	-
Collores barrio	371	262	53	52	4	-	-	-	-	-
Diego Hernández barrio	565	434	78	40	-	6	-	-	7	-
Duey barrio	483	395	59	29	-	-	-	-	-	-
Frailes barrio	90	79	11	-	-	-	-	-	-	-
Jácana barrio	703	652	34	11	-	-	-	-	6	-
Yauco zona urbana (part)	171	145	19	7	-	-	-	-	-	-
Naranjo barrio	265	246	19	-	-	-	-	-	-	-
Quebradas barrio	296	211	78	7	-	-	-	-	-	-
Ranchera barrio	191	163	28	-	-	-	-	-	-	-
Río Prieto barrio	326	266	60	-	-	-	-	-	-	-
Rubias barrio	101	76	25	-	-	-	-	-	-	-
Sierra Alta barrio	399	358	28	13	-	-	-	-	-	-
Susúa Alta barrio	1 410	940	399	64	7	-	-	-	-	-
Yauco zona urbana (part)	830	464	349	10	7	-	-	-	-	-
Susúa Baja barrio	4 662	3 647	464	173	152	130	78	6	12	-
Palomas comunidad	820	681	117	22	-	-	-	-	-	-
Yauco zona urbana (part)	3 434	2 632	295	134	147	130	78	6	12	-
Vegas barrio	59	44	6	9	-	-	-	-	-	-
Yauco barrio-pueblo	2 087	1 494	323	186	55	29	-	-	-	-
Yauco zona urbana (part)	2 087	1 494	323	186	55	29	-	-	-	-

Table 18. **Units in Structure: 2000**

[Data based on a sample (except Tables 65-68). For information on confidentiality protection, coverage, sampling error, and nonsampling error, see Appendix G.
For location of definitions, see "How to Use This Census Report"]

Puerto Rico Municipio Municipio Subdivision and Place Subbarrio	Total housing units	Units in structure								
		1 unit, detached	1 unit, attached	2 to 4 units	5 to 9 units	10 to 19 units	20 to 49 units	50 or more units	Mobile home	Boat, RV, van, etc.
Puerto Rico	**1 418 476**	**969 801**	**217 900**	**71 643**	**45 292**	**38 078**	**18 803**	**51 076**	**5 641**	**242**
MUNICIPIO										
Adjuntas Municipio	6 715	5 295	821	314	156	66	11	31	21	-
Aguada Municipio	15 590	12 399	2 170	665	154	30	62	34	76	-
Aguadilla Municipio	24 882	16 934	3 954	1 609	1 062	781	213	304	25	-
Aguas Buenas Municipio	10 412	7 237	2 303	581	100	140	-	4	47	-
Aibonito Municipio	9 163	7 115	1 138	313	336	96	6	135	24	-
Añasco Municipio	10 723	8 129	1 849	415	130	104	64	-	32	-
Arecibo Municipio	38 974	29 647	5 546	1 811	1 078	505	148	126	98	15
Arroyo Municipio	7 287	5 743	1 037	195	201	54	11	-	46	-
Barceloneta Municipio	8 375	6 713	1 230	249	133	32	-	-	18	-
Barranquitas Municipio	9 740	7 355	1 678	458	94	50	-	68	37	-
Bayamón Municipio	79 476	50 909	15 361	4 319	2 865	2 323	1 045	2 401	241	12
Cabo Rojo Municipio	23 182	16 607	3 074	1 111	526	273	416	156	947	72
Caguas Municipio	50 568	35 238	8 589	2 625	1 765	1 164	306	744	133	4
Camuy Municipio	12 520	10 299	1 585	455	92	12	7	18	48	4
Canóvanas Municipio	15 071	11 922	2 456	275	148	133	17	6	107	7
Carolina Municipio	71 347	38 596	13 282	3 312	3 000	1 548	1 474	9 966	164	5
Cataño Municipio	10 366	5 628	2 214	665	748	827	6	194	84	-
Cayey Municipio	17 782	12 420	3 565	874	312	420	82	59	50	-
Ceiba Municipio	6 742	5 184	851	410	64	56	72	86	19	-
Ciales Municipio	6 886	5 392	988	301	50	73	14	45	23	-
Cidra Municipio	14 267	10 730	2 956	436	120	19	-	6	-	-
Coamo Municipio	13 249	10 818	1 369	497	266	142	35	44	78	-
Comerío Municipio	7 311	5 138	1 713	307	41	107	-	-	5	-
Corozal Municipio	12 386	9 251	2 436	511	101	28	-	-	59	-
Culebra Municipio	1 024	848	108	34	3	-	18	-	8	5
Dorado Municipio	13 067	9 561	2 247	598	454	167	3	-	25	12
Fajardo Municipio	17 136	12 200	1 989	714	332	426	23	1 253	186	13
Florida Municipio	4 387	3 313	846	131	44	44	5	4	-	-
Guánica Municipio	8 849	6 867	1 084	411	152	272	19	-	44	-
Guayama Municipio	16 368	13 258	1 562	656	344	233	50	151	114	-
Guayanilla Municipio	8 147	6 803	996	205	71	31	-	6	35	-
Guaynabo Municipio	36 826	19 984	7 080	1 654	1 712	1 054	888	4 342	112	-
Gurabo Municipio	12 854	10 396	1 816	445	148	10	-	-	39	-
Hatillo Municipio	13 929	10 946	1 937	614	274	96	-	6	50	6
Hormigueros Municipio	6 423	4 711	1 157	393	36	96	-	7	23	-
Humacao Municipio	22 559	16 771	3 261	938	530	237	33	693	96	-
Isabela Municipio	17 166	13 907	2 240	668	164	78	4	15	90	-
Jayuya Municipio	5 591	4 336	766	319	54	5	4	51	56	-
Juana Díaz Municipio	16 490	14 070	1 732	299	154	68	-	80	87	-
Juncos Municipio	13 064	10 279	1 724	606	246	147	12	-	50	-
Lajas Municipio	10 947	8 297	1 828	384	86	70	39	57	186	-
Lares Municipio	12 060	9 659	1 572	559	169	-	20	50	31	-
Las Marías Municipio	4 124	3 195	672	198	11	6	14	-	28	-
Las Piedras Municipio	12 421	9 745	1 902	488	154	61	35	-	36	-
Loíza Municipio	10 927	8 332	1 797	247	173	76	177	30	95	-
Luquillo Municipio	9 327	5 756	1 278	392	211	359	325	995	5	6
Manatí Municipio	17 113	12 885	2 514	614	548	459	17	46	30	-
Maricao Municipio	2 272	1 826	338	78	16	8	-	-	6	-
Maunabo Municipio	4 482	3 759	514	117	22	-	-	-	64	6
Mayagüez Municipio	39 364	23 052	6 796	3 247	1 796	2 205	1 249	925	81	13
Moca Municipio	14 253	11 254	2 055	624	165	62	-	34	59	-
Morovis Municipio	9 462	7 584	1 280	320	84	39	30	23	102	-
Naguabo Municipio	8 875	6 983	1 183	442	142	61	18	41	5	-
Naranjito Municipio	9 758	7 569	1 729	386	30	10	-	-	34	-
Orocovis Municipio	7 946	6 444	1 060	283	31	40	11	28	49	-
Patillas Municipio	7 677	6 140	1 149	314	42	3	-	4	25	-
Peñuelas Municipio	8 735	7 391	1 021	255	27	10	-	5	26	-
Ponce Municipio	66 471	46 724	8 480	2 566	2 277	3 106	1 413	1 754	151	-
Quebradillas Municipio	9 095	7 061	1 118	352	305	155	7	78	19	-
Rincón Municipio	6 827	4 503	1 176	465	228	42	226	111	76	-
Río Grande Municipio	19 928	14 589	3 008	1 163	723	115	178	87	65	-
Sabana Grande Municipio	9 982	7 901	1 321	400	142	92	12	76	38	-
Salinas Municipio	11 876	10 362	942	245	197	61	6	3	54	6
San Germán Municipio	14 335	10 695	2 011	778	387	193	35	205	31	-
San Juan Municipio	182 101	73 155	26 487	17 097	14 803	16 969	9 372	23 880	325	13
San Lorenzo Municipio	14 594	11 669	2 072	572	145	68	14	5	47	2
San Sebastián Municipio	16 682	13 585	1 653	940	245	36	61	92	64	6
Santa Isabel Municipio	7 569	6 527	630	132	181	40	19	25	15	-
Toa Alta Municipio	21 075	16 387	3 681	498	333	84	39	12	37	4
Toa Baja Municipio	33 473	23 350	6 673	2 024	685	169	57	382	126	7
Trujillo Alto Municipio	26 241	16 489	5 111	1 043	1 320	1 095	165	921	97	-
Utuado Municipio	12 471	9 907	1 500	663	305	63	26	-	7	-
Vega Alta Municipio	13 526	10 576	1 999	402	274	127	70	31	32	15
Vega Baja Municipio	21 990	18 089	2 977	527	304	15	-	5	68	5
Vieques Municipio	4 388	3 734	476	150	17	-	11	-	-	-
Villalba Municipio	8 465	6 927	1 090	191	85	44	18	67	39	4
Yabucoa Municipio	13 688	11 459	1 719	255	145	-	-	63	47	-
Yauco Municipio	17 062	13 292	2 378	839	224	188	91	6	44	-
MUNICIPIO SUBDIVISION AND PLACE										
Abra Honda barrio, Camuy Municipio	792	680	96	16	-	-	-	-	-	-
Abras barrio, Corozal Municipio	701	571	92	38	-	-	-	-	-	-
Aceitunas comunidad, Moca Municipio	551	426	87	19	-	-	-	-	19	-
Aceitunas barrio, Moca Municipio	1 137	931	137	44	6	-	-	-	19	-
Achiote barrio, Naranjito Municipio	1 437	1 031	274	88	23	10	-	-	11	-
Adjuntas zona urbana, Adjuntas Municipio	1 855	1 094	306	204	139	66	11	24	11	-
Adjuntas barrio-pueblo, Adjuntas Municipio	1 855	1 094	306	204	139	66	11	24	11	-
Aguacate barrio, Aguadilla Municipio	631	518	50	29	34	-	-	-	-	-

Table 18. **Units in Structure: 2000**—Con.

[Data based on a sample (except Tables 65-68). For information on confidentiality protection, coverage, sampling error, and nonsampling error, see Appendix G.
For location of definitions, see "How to Use This Census Report"]

Puerto Rico Municipio Municipio Subdivision and Place Subbarrio	Total housing units	Units in structure								
		1 unit, detached	1 unit, attached	2 to 4 units	5 to 9 units	10 to 19 units	20 to 49 units	50 or more units	Mobile home	Boat, RV, van, etc.
MUNICIPIO SUBDIVISION AND PLACE—Con.										
Aguacate barrio, Yabucoa Municipio	951	706	220	18	-	-	-	-	7	-
Aguada zona urbana, Aguada Municipio	1 692	1 055	335	143	132	12	-	7	8	-
Aguada barrio-pueblo, Aguada Municipio	777	570	81	117	9	-	-	-	-	-
Aguadilla zona urbana, Aguadilla Municipio	7 349	4 257	1 192	571	452	499	165	205	8	-
Aguadilla barrio-pueblo, Aguadilla Municipio	2 582	1 646	455	242	86	65	69	11	8	-
Aguas Blancas barrio, Yauco Municipio	102	55	25	16	6	-	-	-	-	-
Aguas Buenas zona urbana, Aguas Buenas Municipio	1 699	813	448	262	61	115	-	-	-	-
Aguas Buenas barrio-pueblo, Aguas Buenas Municipio	879	412	230	181	37	19	-	-	-	-
Aguas Claras comunidad, Ceiba Municipio	1 413	1 039	270	75	7	-	10	12	-	-
Aguilita comunidad, Juana Díaz Municipio	1 502	1 315	176	11	-	-	-	-	-	-
Aguirre barrio, Salinas Municipio	4 778	4 361	325	41	-	31	6	-	8	6
Aibonito zona urbana, Aibonito Municipio	3 492	2 517	544	140	152	14	-	118	7	-
Aibonito barrio-pueblo, Aibonito Municipio	1 528	998	174	105	128	9	-	114	-	-
Aibonito barrio, Hatillo Municipio	1 009	814	164	31	-	-	-	-	-	-
Aibonito barrio, San Sebastián Municipio	742	683	46	8	-	5	-	-	-	-
Ala de la Piedra barrio, Orocovis Municipio	120	112	8	-	-	-	-	-	-	-
Algarrobo barrio, Aibonito Municipio	126	75	-	12	39	-	-	-	-	-
Algarrobo barrio, Guayama Municipio	2 563	2 331	170	23	4	16	-	-	19	-
Algarrobo barrio, Vega Baja Municipio	5 810	4 888	769	132	12	-	-	-	9	-
Algarrobo barrio, Yauco Municipio	172	111	37	24	-	-	-	-	-	-
Algarrobos barrio, Mayagüez Municipio	1 862	1 393	329	6	6	12	27	68	21	-
Almácigo Alto barrio, Yauco Municipio	618	419	154	45	-	-	-	-	-	-
Almácigo Bajo barrio, Yauco Municipio	1 879	1 528	232	70	-	23	13	-	13	-
Almirante Norte barrio, Vega Baja Municipio	1 352	1 177	161	14	-	-	-	-	-	-
Almirante Sur barrio, Vega Baja Municipio	1 106	944	150	12	-	-	-	-	-	-
Alto Sano barrio, Las Marías Municipio	69	69	-	-	-	-	-	-	-	-
Alto Sano barrio, San Sebastián Municipio	502	441	54	7	-	-	-	-	-	-
Amuelas barrio, Juana Díaz Municipio	1 279	1 128	128	7	3	-	-	-	13	-
Añasco barrio-pueblo, Añasco Municipio	529	355	89	34	10	22	19	-	-	-
Añasco zona urbana, Añasco Municipio	2 337	1 726	356	123	79	26	19	-	8	-
Añasco Abajo barrio, Añasco Municipio	13	7	6	-	-	-	-	-	-	-
Añasco Arriba barrio, Añasco Municipio	737	602	122	9	-	4	-	-	-	-
Ancones barrio, Arroyo Municipio	1 406	1 217	172	14	3	-	-	-	-	-
Ancones barrio, San Germán Municipio	692	582	56	14	10	6	17	7	-	-
Angeles barrio, Utuado Municipio	1 229	1 008	112	102	7	-	-	-	-	-
Animas comunidad, Arecibo Municipio	558	381	146	31	-	-	-	-	-	-
Anón barrio, Ponce Municipio	546	529	17	-	-	-	-	-	-	-
Anones barrio, Las Marías Municipio	494	328	123	38	5	-	-	-	-	-
Anones barrio, Naranjito Municipio	1 409	1 145	218	46	-	-	-	-	-	-
Antón Ruíz comunidad, Humacao Municipio	617	496	109	-	12	-	-	-	-	-
Antón Ruíz barrio, Humacao Municipio	1 357	1 153	181	11	12	-	-	-	-	-
Apeadero barrio, Patillas Municipio	215	164	51	-	-	-	-	-	-	-
Arecibo zona urbana, Arecibo Municipio	19 584	13 484	2 863	1 395	1 021	456	148	126	86	5
Arecibo barrio-pueblo, Arecibo Municipio	4 732	2 229	650	825	595	368	44	-	21	-
Arena barrio, Guánica Municipio	34	29	5	-	-	-	-	-	-	-
Arenalejos barrio, Arecibo Municipio	1 167	953	173	24	-	-	-	-	7	10
Arenales barrio, Aguadilla Municipio	495	363	68	9	34	21	-	-	-	-
Arenales Altos barrio, Isabela Municipio	1 288	1 084	161	31	-	-	-	-	12	-
Arenales Bajos barrio, Isabela Municipio	1 203	1 038	118	33	8	-	-	-	6	-
Arenas barrio, Cidra Municipio	2 040	1 400	560	80	-	-	-	-	-	-
Arenas barrio, Utuado Municipio	845	685	108	48	4	-	-	-	-	-
Arroyo zona urbana, Arroyo Municipio	2 703	2 031	329	110	144	42	11	-	36	-
Arroyo barrio-pueblo, Arroyo Municipio	662	516	67	43	4	7	6	-	19	-
Arrozal barrio, Arecibo Municipio	431	399	32	-	-	-	-	-	-	-
Asomante barrio, Aguada Municipio	1 147	810	122	106	7	13	62	27	-	-
Asomante barrio, Aibonito Municipio	848	734	80	16	7	-	-	6	5	-
Atalaya barrio, Aguada Municipio	975	825	123	27	-	-	-	-	-	-
Atalaya barrio, Rincón Municipio	259	207	52	-	-	-	-	-	-	-
Bahomamey barrio, San Sebastián Municipio	1 163	642	112	259	118	-	14	18	-	-
Bairoa barrio, Aguas Buenas Municipio	871	466	329	45	20	7	-	4	-	-
Bairoa comunidad, Caguas Municipio	852	599	199	54	-	-	-	-	-	-
Bairoa barrio, Caguas Municipio	6 475	4 629	1 216	202	87	76	-	252	13	-
Bajadero comunidad, Arecibo Municipio	1 514	1 239	234	34	-	-	-	-	-	7
Bajandas comunidad, Humacao Municipio	522	463	48	11	-	-	-	-	-	-
Bajo barrio, Patillas Municipio	688	541	136	11	-	-	-	-	-	-
Bajura barrio, Cabo Rojo Municipio	985	611	342	32	-	-	-	-	-	-
Bajura barrio, Isabela Municipio	540	300	36	118	54	32	-	-	-	-
Bajura barrio, Vega Alta Municipio	1 483	1 013	278	107	74	-	-	6	5	-
Bajura Adentro barrio, Manatí Municipio	850	752	98	-	-	-	-	-	-	-
Bajura Afuera barrio, Manatí Municipio	206	199	-	7	-	-	-	-	-	-
Barahona comunidad, Morovis Municipio	816	683	117	16	-	-	-	-	-	-
Barahona barrio, Morovis Municipio	1 402	1 110	244	34	-	-	-	-	14	-
Barceloneta zona urbana, Barceloneta Municipio	1 712	1 148	350	147	48	19	-	-	-	-
Barceloneta barrio-pueblo, Barceloneta Municipio	139	30	81	18	4	6	-	-	-	-
Barina barrio, Yauco Municipio	2 031	1 731	206	88	-	-	-	-	6	-
Barrancas barrio, Barranquitas Municipio	1 667	1 347	261	54	-	-	-	-	5	-
Barranquitas zona urbana, Barranquitas Municipio	1 170	615	295	125	27	40	-	68	-	-
Barranquitas barrio-pueblo, Barranquitas Municipio	1 170	615	295	125	27	40	-	68	-	-
Barrazas barrio, Carolina Municipio	1 486	1 175	217	52	7	-	-	7	28	-
Barreal barrio, Peñuelas Municipio	112	77	16	19	-	-	-	-	-	-
Barrero barrio, Guayanilla Municipio	334	310	12	12	-	-	-	-	-	-
Barrero barrio, Rincón Municipio	360	288	52	20	-	-	-	-	-	-
Barros barrio, Orocovis Municipio	666	510	107	27	6	9	-	-	7	-
Bartolo barrio, Lares Municipio	730	594	79	7	-	-	-	50	-	-
Bartolo comunidad, Río Grande Municipio	424	334	78	6	-	-	-	-	6	-
Bateyes barrio, Mayagüez Municipio	483	436	28	19	-	-	-	-	-	-

Table 18. **Units in Structure: 2000**—Con.

[Data based on a sample (except Tables 65-68). For information on confidentiality protection, coverage, sampling error, and nonsampling error, see Appendix G.
For location of definitions, see "How to Use This Census Report"]

Puerto Rico Municipio Municipio Subdivision and Place Subbarrio	Total housing units	Units in structure								
		1 unit, detached	1 unit, attached	2 to 4 units	5 to 9 units	10 to 19 units	20 to 49 units	50 or more units	Mobile home	Boat, RV, van, etc.
MUNICIPIO SUBDIVISION AND PLACE—Con.										
Bauta Abajo barrio, Orocovis Municipio	550	473	57	8	-	-	-	-	12	-
Bauta Arriba barrio, Orocovis Municipio	282	206	76	-	-	-	-	-	-	-
Bayamón zona urbana, Bayamón Municipio	72 431	45 117	14 385	4 132	2 838	2 316	1 005	2 401	225	12
Bayamón barrio-pueblo, Bayamón Municipio	2 439	1 047	270	334	234	301	87	145	21	-
Bayamón comunidad, Cidra Municipio	514	390	104	20	-	-	-	-	-	-
Bayamón barrio, Cidra Municipio	3 509	2 603	833	61	6	-	-	6	-	-
Bayamoncito barrio, Aguas Buenas Municipio	650	438	183	21	8	-	-	-	-	-
Bayaney barrio, Hatillo Municipio	1 166	946	157	56	-	-	-	-	7	-
Beatriz barrio, Caguas Municipio	1 634	1 260	311	56	7	-	-	-	-	-
Beatriz barrio, Cayey Municipio	747	620	110	17	-	-	-	-	-	-
Beatriz barrio, Cidra Municipio	1 112	889	182	30	11	-	-	-	-	-
Bejucos barrio, Isabela Municipio	1 200	1 067	94	32	7	-	-	-	-	-
Benavente barrio, Hormigueros Municipio	104	104	-	-	-	-	-	-	-	-
Benítez comunidad, Canóvanas Municipio	427	311	85	12	-	-	-	-	19	-
Bermejales barrio, Orocovis Municipio	196	135	61	-	-	-	-	-	-	-
Betances comunidad, Cabo Rojo Municipio	353	276	63	14	-	-	-	-	-	-
Boca barrio, Guayanilla Municipio	444	359	80	5	-	-	-	-	-	-
Boca Velázquez barrio, Santa Isabel Municipio	747	584	85	27	6	7	19	19	-	-
Boqueron comunidad, Cabo Rojo Municipio	1 261	817	182	117	18	39	25	-	63	-
Boquerón barrio, Cabo Rojo Municipio	4 315	2 583	528	256	135	138	25	-	578	72
Boquerón comunidad, Las Piedras Municipio	487	388	88	-	-	-	-	-	11	-
Boquerón barrio, Las Piedras Municipio	785	645	122	7	-	-	-	-	11	-
Borinquen barrio, Aguadilla Municipio	3 122	2 204	397	238	190	87	-	-	6	-
Borinquen barrio, Caguas Municipio	2 183	1 762	344	52	17	8	-	-	-	-
Botijas barrio, Orocovis Municipio	1 255	997	195	18	12	-	11	22	-	-
Breñas comunidad, Vega Alta Municipio	854	591	116	52	25	-	70	-	-	-
Bucaná barrio, Ponce Municipio	1 324	734	521	5	33	-	-	-	31	-
Bucarabones barrio, Las Marías Municipio	200	190	10	-	-	-	-	-	-	-
Bucarabones barrio, Maricao Municipio	22	18	4	-	-	-	-	-	-	-
Buena Vista comunidad, Arroyo Municipio	730	643	87	-	-	-	-	-	-	-
Buena Vista barrio, Bayamón Municipio	5 285	3 832	819	158	408	49	5	14	-	-
Buena Vista barrio, Hatillo Municipio	827	672	124	18	-	6	-	-	7	-
Buena Vista barrio, Humacao Municipio	1 303	992	230	72	9	-	-	-	-	-
Buena Vista barrio, Las Marías Municipio	271	215	50	6	-	-	-	-	-	-
Buenos Aires barrio, Lares Municipio	1 023	803	197	17	6	-	-	-	-	-
Búfalo comunidad, Barceloneta Municipio	383	338	40	5	-	-	-	-	-	-
Cabán comunidad, Aguadilla Municipio	1 423	773	232	132	142	51	9	84	-	-
Cabezas barrio, Fajardo Municipio	1 389	505	72	24	47	43	6	563	122	7
Cabo Caribe barrio, Vega Baja Municipio	1 625	1 161	252	67	130	10	-	-	-	5
Cabo Rojo barrio-pueblo, Cabo Rojo Municipio	748	508	118	69	40	5	-	8	-	-
Cabo Rojo zona urbana, Cabo Rojo Municipio	4 507	3 129	783	332	125	73	46	13	6	-
Cacao barrio, Carolina Municipio	1 159	948	181	22	-	-	-	-	8	-
Cacao comunidad, Quebradillas Municipio	649	520	110	12	7	-	-	-	-	-
Cacao barrio, Quebradillas Municipio	2 069	1 548	231	118	144	21	7	-	-	-
Cacao Alto barrio, Patillas Municipio	488	247	139	81	21	-	-	-	-	-
Cacao Bajo barrio, Patillas Municipio	549	445	84	20	-	-	-	-	-	-
Cacaos barrio, Orocovis Municipio	413	387	26	-	-	-	-	-	-	-
Caguabo barrio, Añasco Municipio	524	271	78	73	16	41	45	-	-	-
Caguana barrio, Utuado Municipio	1 565	1 404	130	31	-	-	-	-	-	-
Caguas zona urbana, Caguas Municipio	32 572	21 055	5 514	2 049	1 674	1 151	299	738	88	4
Caguas barrio-pueblo, Caguas Municipio	9 740	6 097	1 309	950	692	333	69	272	18	-
Cagüitas barrio, Aguas Buenas Municipio	982	692	262	12	-	-	-	-	16	-
Caimital barrio, Guayama Municipio	1 561	1 390	119	31	11	-	-	-	10	-
Caimital Alto barrio, Aguadilla Municipio	1 446	1 061	257	72	56	-	-	-	-	-
Caimital Bajo barrio, Aguadilla Municipio	2 013	1 160	450	136	144	43	2	78	-	-
Caimito barrio, Juncos Municipio	855	653	174	28	-	-	-	-	-	-
Caimito barrio, San Juan Municipio	7 501	4 945	1 244	204	180	195	36	665	32	-
Caimito barrio, Yauco Municipio	252	181	59	12	-	-	-	-	-	-
Caín Alto barrio, San Germán Municipio	1 179	900	199	36	7	23	-	14	-	-
Caín Bajo barrio, San Germán Municipio	452	360	81	4	-	-	-	-	7	-
Calabazas barrio, San Sebastián Municipio	949	831	89	27	-	-	-	-	2	-
Calabazas barrio, Yabucoa Municipio	2 627	2 197	389	34	7	-	-	-	-	-
Callabo barrio, Juana Díaz Municipio	705	640	44	16	5	-	-	-	-	-
Callejones barrio, Lares Municipio	1 502	1 291	140	53	11	-	-	-	7	-
Calvache barrio, Rincón Municipio	1 283	688	111	32	88	-	196	111	57	-
Calzada barrio, Maunabo Municipio	430	385	33	6	-	-	-	-	6	-
Camaceyes barrio, Aguadilla Municipio	4 646	3 071	531	296	162	364	104	116	2	-
Camarones barrio, Guaynabo Municipio	2 341	1 396	697	180	37	-	-	20	11	-
Cambalache barrio, Arecibo Municipio	26	19	-	7	-	-	-	-	-	-
Camino Nuevo barrio, Yabucoa Municipio	1 488	1 312	143	33	-	-	-	-	-	-
Campanilla comunidad, Toa Baja Municipio	2 515	1 827	619	54	-	-	-	-	15	-
Campo Alegre barrio, Hatillo Municipio	1 775	1 476	270	23	-	-	-	-	6	-
Campo Rico comunidad, Canóvanas Municipio	1 112	874	219	19	-	-	-	-	-	-
Camuy zona urbana, Camuy Municipio	1 690	1 329	221	113	27	-	-	-	-	-
Camuy barrio-pueblo, Camuy Municipio	641	409	146	59	27	-	-	-	-	-
Camuy Arriba barrio, Camuy Municipio	1 034	906	121	7	-	-	-	-	-	-
Cañabón barrio, Barranquitas Municipio	740	670	60	10	-	-	-	-	-	-
Cañabón barrio, Caguas Municipio	2 014	1 425	389	32	37	23	27	69	12	-
Cañaboncito barrio, Caguas Municipio	10 147	7 149	1 443	515	522	244	123	104	43	4
Canas barrio, Ponce Municipio	10 199	8 655	908	159	105	194	142	11	25	-
Canas Urbano barrio, Ponce Municipio	8 873	5 687	1 238	408	173	449	384	524	10	-
Candelaria barrio, Lajas Municipio	1 361	963	271	68	5	-	-	47	7	-
Candelaria comunidad, Toa Baja Municipio	5 884	4 510	1 241	81	13	16	-	-	23	-
Candelaria barrio, Toa Baja Municipio	8 708	6 465	1 904	148	44	32	-	66	49	-
Candelaria barrio, Vega Alta Municipio	581	498	66	12	-	-	-	-	5	-
Candelaria Arenas comunidad, Toa Baja Municipio	2 096	1 423	582	53	12	-	-	-	26	-
Candelero Abajo barrio, Humacao Municipio	2 224	1 278	262	210	-	6	19	449	-	-
Candelero Arriba comunidad, Humacao Municipio	490	362	98	6	-	-	-	8	16	-

Table 18. **Units in Structure: 2000**—Con.

[Data based on a sample (except Tables 65-68). For information on confidentiality protection, coverage, sampling error, and nonsampling error, see Appendix G.
For location of definitions, see "How to Use This Census Report"]

Puerto Rico Municipio Municipio Subdivision and Place Subbarrio	Total housing units	Units in structure								
		1 unit, detached	1 unit, attached	2 to 4 units	5 to 9 units	10 to 19 units	20 to 49 units	50 or more units	Mobile home	Boat, RV, van, etc.
MUNICIPIO SUBDIVISION AND PLACE—Con.										
Candelero Arriba barrio, Humacao Municipio	1 296	1 073	173	21	5	-	-	8	16	-
Cangrejo Arriba barrio, Carolina Municipio	11 819	2 183	1 018	417	379	324	720	6 751	27	-
Caníaco barrio, Utuado Municipio	69	62	7	-	-	-	-	-	-	-
Caño barrio, Guánica Municipio	701	579	88	28	-	-	-	-	6	-
Canóvanas zona urbana, Canóvanas Municipio	2 775	1 993	384	117	127	133	17	-	4	-
Canóvanas barrio, Canóvanas Municipio	6 055	4 945	830	87	31	123	17	-	22	-
Canóvanas barrio-pueblo, Canóvanas Municipio	1 496	1 054	223	92	117	10	-	-	-	-
Canóvanas barrio, Loíza Municipio	2 409	2 140	220	29	-	-	5	-	15	-
Canovanillas barrio, Carolina Municipio	3 478	2 749	579	54	47	31	-	12	6	-
Caonillas barrio, Aibonito Municipio	487	374	82	16	7	-	-	-	8	-
Caonillas Abajo barrio, Utuado Municipio	378	326	47	5	-	-	-	-	-	-
Caonillas Abajo barrio, Villalba Municipio	463	441	17	5	-	-	-	-	-	-
Caonillas Arriba barrio, Utuado Municipio	152	139	13	-	-	-	-	-	-	-
Caonillas Arriba barrio, Villalba Municipio	568	550	18	-	-	-	-	-	-	-
Capá barrio, Moca Municipio	1 197	929	237	27	4	-	-	-	-	-
Capáez barrio, Adjuntas Municipio	315	285	30	-	-	-	-	-	-	-
Capáez barrio, Hatillo Municipio	1 497	1 280	181	29	7	-	-	-	-	-
Capitanejo barrio, Juana Díaz Municipio	1 853	1 620	200	21	-	-	-	-	12	-
Capitanejo comunidad	1 128	1 027	91	4	-	-	-	-	6	-
Juana Díaz Municipio (part)	929	869	50	4	-	-	-	-	6	-
Ponce Municipio (part)	199	158	41	-	-	-	-	-	-	-
Capitanejo barrio, Ponce Municipio	497	415	82	-	-	-	-	-	-	-
Caracol barrio, Añasco Municipio	440	373	39	21	-	-	-	-	7	-
Carenero barrio, Guánica Municipio	1 125	903	107	90	7	-	12	-	6	-
Carite barrio, Guayama Municipio	408	355	47	-	-	-	-	-	6	-
Carmen barrio, Guayama Municipio	296	241	41	14	-	-	-	-	-	-
Carolina zona urbana, Carolina Municipio	65 290	33 844	12 235	3 166	2 954	1 541	1 468	9 959	118	5
Carolina barrio-pueblo, Carolina Municipio	529	242	109	63	12	-	25	78	-	-
Carraízo barrio, Trujillo Alto Municipio	5 418	4 360	902	91	30	-	-	-	35	-
Carreras barrio, Añasco Municipio	1 190	941	180	24	13	32	-	-	-	-
Carreras barrio, Arecibo Municipio	438	373	60	-	5	-	-	-	-	-
Carrizal barrio, Aguada Municipio	378	351	20	7	-	-	-	-	-	-
Carrizales comunidad, Hatillo Municipio	933	734	155	35	-	-	-	-	9	-
Carrizales barrio, Hatillo Municipio	2 437	1 827	317	125	130	18	-	6	14	-
Carruzos barrio, Carolina Municipio	839	664	143	32	-	-	-	-	-	-
Casey Abajo barrio, Añasco Municipio	43	43	-	-	-	-	-	-	-	-
Casey Arriba barrio, Añasco Municipio	165	152	4	9	-	-	-	-	-	-
Cataño zona urbana, Cataño Municipio	10 366	5 628	2 214	665	748	827	6	194	84	-
Cataño barrio-pueblo, Cataño Municipio	2 073	1 143	545	186	62	62	-	63	12	-
Cataño barrio, Humacao Municipio	888	546	74	112	156	-	-	-	-	-
Cayaguas barrio, San Lorenzo Municipio	481	406	63	11	-	-	-	-	1	-
Cayey zona urbana, Cayey Municipio	7 900	4 471	1 887	682	306	410	82	47	15	-
Cayey barrio-pueblo, Cayey Municipio	6 390	3 732	1 409	572	276	380	6	-	15	-
Cayuco comunidad, Utuado Municipio	459	397	37	25	-	-	-	-	-	-
Cedrito barrio, Comerío Municipio	400	311	84	-	-	-	-	-	5	-
Cedro barrio, Carolina Municipio	684	534	132	-	13	-	-	-	5	-
Cedro barrio, Cayey Municipio	261	224	20	-	-	-	-	-	17	-
Cedro barrio, Guayanilla Municipio	6	6	-	-	-	-	-	-	-	-
Cedro Abajo barrio, Naranjito Municipio	1 337	1 052	222	58	-	-	-	-	5	-
Cedro Arriba barrio, Naranjito Municipio	1 177	967	157	46	-	-	-	-	7	-
Ceiba zona urbana, Ceiba Municipio	2 476	1 796	324	160	29	31	62	74	-	-
Ceiba barrio-pueblo, Ceiba Municipio	1 501	1 043	202	72	29	25	56	74	-	-
Ceiba barrio, Cidra Municipio	1 349	999	305	31	14	-	-	-	-	-
Ceiba barrio, Las Piedras Municipio	538	454	66	6	12	-	-	-	-	-
Ceiba comunidad	1 273	1 037	177	18	28	5	-	-	-	8
Vega Alta Municipio (part)	906	733	120	18	22	5	-	-	-	8
Vega Baja Municipio (part)	367	304	57	-	6	-	-	-	-	-
Ceiba barrio, Vega Baja Municipio	1 911	1 481	358	59	13	-	-	-	-	-
Ceiba Alta barrio, Aguadilla Municipio	234	213	16	5	-	-	-	-	-	-
Ceiba Baja barrio, Aguadilla Municipio	840	679	99	62	-	-	-	-	-	-
Ceiba Norte barrio, Juncos Municipio	2 707	2 332	284	53	11	-	-	-	27	-
Ceiba Sur barrio, Juncos Municipio	1 688	1 199	409	62	-	-	12	-	6	-
Cejas barrio, Comerío Municipio	302	219	76	7	-	-	-	-	-	-
Celada comunidad, Gurabo Municipio	1 479	1 292	167	10	3	-	-	-	7	-
Celada barrio, Gurabo Municipio	814	604	155	39	9	-	-	-	7	-
Central Aguirre comunidad, Salinas Municipio	576	552	23	-	-	-	-	-	1	-
Centro barrio, Moca Municipio	358	267	79	12	-	-	-	-	-	-
Cercadillo barrio, Cayey Municipio	383	344	39	-	-	-	-	-	-	-
Cerrillos barrio, Ponce Municipio	1 394	1 243	72	16	-	41	22	-	-	-
Cerro Gordo barrio, Aguada Municipio	958	833	118	7	-	-	-	-	-	-
Cerro Gordo barrio, Añasco Municipio	173	160	13	-	-	-	-	-	-	-
Cerro Gordo barrio, Bayamón Municipio	12 373	8 109	3 046	679	219	120	51	130	19	-
Cerro Gordo barrio, Moca Municipio	1 254	1 138	76	30	-	-	-	-	10	-
Cerro Gordo barrio, San Lorenzo Municipio	1 616	1 382	203	31	-	-	-	-	-	-
Cerrote barrio, Las Marías Municipio	203	192	11	-	-	-	-	-	-	-
Chamorro barrio, Las Marías Municipio	102	93	9	-	-	-	-	-	-	-
Charcas barrio, Quebradillas Municipio	128	115	13	-	-	-	-	-	-	-
Chupacallos barrio, Ceiba Municipio	935	714	142	64	7	-	-	8	-	-
Ciales barrio-pueblo, Ciales Municipio	601	425	130	46	-	-	-	-	-	-
Ciales zona urbana, Ciales Municipio	1 214	872	214	104	16	-	-	-	8	-
Cialitos barrio, Ciales Municipio	478	434	31	13	-	-	-	-	-	-
Cibao barrio, Camuy Municipio	482	414	61	-	-	-	-	-	7	-
Cibao barrio, San Sebastián Municipio	417	369	30	6	-	-	-	-	6	6
Cibuco barrio, Corozal Municipio	1 652	1 346	285	15	6	-	-	-	-	-
Cibuco barrio, Vega Baja Municipio	32	24	8	-	-	-	-	-	-	-
Cidra barrio, Añasco Municipio	148	134	14	-	-	-	-	-	-	-
Cidra zona urbana, Cidra Municipio	1 757	1 015	480	153	90	19	-	-	-	-
Cidra barrio-pueblo, Cidra Municipio	613	408	161	44	-	-	-	-	-	-

Table 18. **Units in Structure: 2000**—Con.

[Data based on a sample (except Tables 65-68). For information on confidentiality protection, coverage, sampling error, and nonsampling error, see Appendix G.
For location of definitions, see "How to Use This Census Report"]

Puerto Rico Municipio Municipio Subdivision and Place Subbarrio	Total housing units	Units in structure								
		1 unit, detached	1 unit, attached	2 to 4 units	5 to 9 units	10 to 19 units	20 to 49 units	50 or more units	Mobile home	Boat, RV, van, etc.
MUNICIPIO SUBDIVISION AND PLACE—Con.										
Cidral barrio, San Sebastián Municipio	213	206	-	-	-	-	-	-	7	-
Ciénaga barrio, Guánica Municipio	906	696	166	30	-	-	-	-	14	-
Ciénaga Alta barrio, Río Grande Municipio	1 781	1 337	413	27	-	4	-	-	-	-
Ciénaga Baja barrio, Río Grande Municipio	6 086	5 026	813	112	7	7	19	82	20	-
Ciénagas barrio, Camuy Municipio	555	480	75	-	-	-	-	-	-	-
Cienegueta barrio, Vega Alta Municipio	160	140	20	-	-	-	-	-	-	-
Cintrona barrio, Juana Díaz Municipio	660	568	92	-	-	-	-	-	-	-
Coabey barrio, Jayuya Municipio	633	391	107	98	32	-	-	5	-	-
Coamo zona urbana, Coamo Municipio	4 637	3 298	590	318	219	129	35	38	10	-
Coamo barrio-pueblo, Coamo Municipio	2 999	1 949	437	260	173	118	29	23	10	-
Coamo Arriba barrio, Coamo Municipio	195	170	18	-	-	-	-	-	7	-
Coco comunidad, Salinas Municipio	1 980	1 771	131	48	6	-	-	-	24	-
Cocos barrio, Quebradillas Municipio	1 611	1 389	189	20	-	-	-	-	13	-
Collores barrio, Humacao Municipio	912	685	175	16	22	-	-	-	14	-
Collores barrio, Jayuya Municipio	515	458	36	16	5	-	-	-	-	-
Collores barrio, Juana Díaz Municipio	702	606	72	6	-	-	-	-	18	-
Collores barrio, Las Piedras Municipio	1 731	1 432	250	43	6	-	-	-	-	-
Collores barrio, Orocovis Municipio	38	38	-	-	-	-	-	-	-	-
Collores barrio, Yauco Municipio	371	262	53	52	4	-	-	-	-	-
Comerío zona urbana, Comerío Municipio	1 817	1 142	393	156	19	107	-	-	-	-
Comerío barrio-pueblo, Comerío Municipio	1 703	1 065	356	156	19	107	-	-	-	-
Comunas comunidad, Yabucoa Municipio	735	606	118	11	-	-	-	-	-	-
Consejo barrio, Guayanilla Municipio	314	279	35	-	-	-	-	-	-	-
Consejo barrio, Utuado Municipio	169	154	15	-	-	-	-	-	-	-
Contorno barrio, Toa Alta Municipio	1 767	1 240	409	99	6	7	-	6	-	-
Coquí comunidad, Salinas Municipio	1 459	1 336	107	16	-	-	-	-	-	-
Corazón comunidad, Guayama Municipio	1 008	899	79	11	-	-	-	-	19	-
Corcovada barrio, Añasco Municipio	258	225	27	6	-	-	-	-	-	-
Corcovado comunidad, Hatillo Municipio	524	408	109	7	-	-	-	-	-	-
Corcovado barrio, Hatillo Municipio	1 407	1 172	201	34	-	-	-	-	-	-
Cordillera barrio, Ciales Municipio	764	528	200	36	-	-	-	-	-	-
Corozal zona urbana, Corozal Municipio	3 896	2 701	897	233	53	12	-	-	-	-
Corozal barrio-pueblo, Corozal Municipio	1 148	605	347	137	47	12	-	-	-	-
Corrales barrio, Aguadilla Municipio	3 116	2 071	524	228	149	51	9	84	-	-
Costa barrio, Lajas Municipio	701	575	109	-	-	-	-	-	17	-
Coto barrio, Isabela Municipio	1 439	1 214	174	37	9	-	-	-	5	-
Coto barrio, Peñuelas Municipio	400	352	38	10	-	-	-	-	-	-
Coto Laurel comunidad, Ponce Municipio	1 224	1 046	121	38	-	8	-	-	11	-
Coto Laurel barrio, Ponce Municipio	1 744	1 500	168	49	8	8	-	-	11	-
Coto Norte barrio, Manatí Municipio	4 088	2 931	655	127	155	200	4	4	12	-
Coto Norte comunidad	510	387	103	12	8	-	-	-	-	-
Manatí Municipio (part)	335	245	77	5	8	-	-	-	-	-
Vega Baja Municipio (part)	175	142	26	7	-	-	-	-	-	-
Coto Sur barrio, Manatí Municipio	3 239	2 482	533	115	20	82	-	-	7	-
Cotuí barrio, San Germán Municipio	292	232	45	15	-	-	-	-	-	-
Cruces barrio, Aguada Municipio	644	526	50	42	-	-	-	-	26	-
Cruces barrio, Rincón Municipio	461	330	114	10	-	-	7	-	-	-
Cruz barrio, Moca Municipio	401	340	53	8	-	-	-	-	-	-
Cuarto barrio, Ponce Municipio	1 503	887	205	80	58	62	164	47	-	-
Cubuy barrio, Canóvanas Municipio	625	512	102	6	-	-	-	-	5	-
Cuchillas barrio, Corozal Municipio	448	285	154	-	5	4	-	-	-	-
Cuchillas barrio, Moca Municipio	1 657	1 325	236	96	-	-	-	-	-	-
Cuchillas barrio, Morovis Municipio	604	535	49	-	15	-	-	-	5	-
Cuebas barrio, Peñuelas Municipio	179	163	10	6	-	-	-	-	-	-
Cuevas barrio, Trujillo Alto Municipio	7 746	3 407	2 007	555	579	608	36	548	6	-
Culebra zona urbana, Culebra Municipio	744	605	95	28	3	-	-	-	8	5
Culebra barrio-pueblo, Culebra Municipio	383	292	74	4	-	-	-	-	8	5
Culebras Alto barrio, Cayey Municipio	75	64	11	-	-	-	-	-	-	-
Culebras Bajo barrio, Cayey Municipio	154	87	67	-	-	-	-	-	-	-
Culebrinas barrio, San Sebastián Municipio	1 439	1 287	108	33	-	-	-	-	11	-
Cupey barrio, San Juan Municipio	13 261	7 879	1 658	527	901	1 249	196	825	26	-
Cuyón barrio, Aibonito Municipio	273	248	14	7	-	-	-	-	4	-
Cuyón barrio, Coamo Municipio	691	608	75	8	-	-	-	-	-	-
Daguao barrio, Ceiba Municipio	79	64	-	8	-	7	-	-	-	-
Daguao comunidad, Naguabo Municipio	653	562	85	2	4	-	-	-	-	-
Daguao barrio, Naguabo Municipio	921	802	107	8	4	-	-	-	-	-
Dagüey barrio, Añasco Municipio	547	486	57	4	-	-	-	-	-	-
Dajaos barrio, Bayamón Municipio	913	778	127	8	-	-	-	-	-	-
Damián Abajo barrio, Orocovis Municipio	208	204	4	-	-	-	-	-	-	-
Damián Arriba barrio, Orocovis Municipio	303	256	34	6	-	-	-	-	7	-
Demajagua barrio, Fajardo Municipio	420	384	27	9	-	-	-	-	-	-
Descalabrado barrio, Santa Isabel Municipio	1 356	1 215	118	17	6	-	-	-	-	-
Diego Hernández barrio, Yauco Municipio	565	434	78	40	-	6	-	-	7	-
Domingo Ruíz barrio, Arecibo Municipio	1 387	1 077	261	36	8	-	-	-	5	-
Dominguito barrio, Arecibo Municipio	1 915	1 464	310	118	7	-	-	-	16	-
Doña Elena barrio, Comerío Municipio	1 109	763	308	31	7	-	-	-	-	-
Don Alonso barrio, Utuado Municipio	360	257	90	13	-	-	-	-	-	-
Dorado zona urbana, Dorado Municipio	5 430	3 384	1 100	361	405	167	-	-	13	-
Dorado barrio-pueblo, Dorado Municipio	458	291	97	51	19	-	-	-	-	-
Dos Bocas barrio, Corozal Municipio	965	679	242	44	-	-	-	-	-	-
Dos Bocas barrio, Trujillo Alto Municipio	3 090	2 349	174	59	204	206	45	53	-	-
Duey barrio, Yauco Municipio	483	395	59	29	-	-	-	-	-	-
Duey Alto barrio, San Germán Municipio	578	480	79	19	-	-	-	-	-	-
Duey Bajo barrio, San Germán Municipio	372	347	13	4	8	-	-	-	-	-
Duque comunidad, Naguabo Municipio	564	501	57	6	-	-	-	-	-	-
Duque barrio, Naguabo Municipio	998	862	115	15	6	-	-	-	-	-
Egozcue barrio, Patillas Municipio	26	26	-	-	-	-	-	-	-	-
El Cinco barrio, San Juan Municipio	3 219	1 501	530	293	51	80	-	764	-	-
El Mangó comunidad, Juncos Municipio	601	435	145	21	-	-	-	-	-	-

Table 18. **Units in Structure: 2000**—Con.

[Data based on a sample (except Tables 65-68). For information on confidentiality protection, coverage, sampling error, and nonsampling error, see Appendix G.
For location of definitions, see "How to Use This Census Report"]

Puerto Rico Municipio Municipio Subdivision and Place Subbarrio	Total housing units	Units in structure								
		1 unit, detached	1 unit, attached	2 to 4 units	5 to 9 units	10 to 19 units	20 to 49 units	50 or more units	Mobile home	Boat, RV, van, etc.
MUNICIPIO SUBDIVISION AND PLACE—Con.										
El Negro comunidad, Yabucoa Municipio	525	464	54	7	-	-	-	-	-	-
El Ojo comunidad, Santa Isabel Municipio	605	534	63	-	-	-	-	-	8	-
El Río barrio, Las Piedras Municipio	1 754	1 500	221	27	-	-	-	-	6	-
Emajagua comunidad, Maunabo Municipio	1 067	926	112	29	-	-	-	-	-	-
Emajagua barrio, Maunabo Municipio	1 575	1 362	178	35	-	-	-	-	-	-
Emajagual barrio, Juana Díaz Municipio	-	-	-	-	-	-	-	-	-	-
Encarnación barrio, Peñuelas Municipio	522	420	89	7	6	-	-	-	-	-
Eneas barrio, San Sebastián Municipio	342	281	41	13	-	-	-	-	7	-
Ensenada barrio, Guánica Municipio	980	836	98	28	18	-	-	-	-	-
Ensenada barrio, Rincón Municipio	639	415	141	83	-	-	-	-	-	-
Esperanza barrio, Arecibo Municipio	762	662	56	34	10	-	-	-	-	-
Esperanza comunidad, Vieques Municipio	566	495	63	8	-	-	-	-	-	-
Espinar barrio, Aguada Municipio	657	511	123	23	-	-	-	-	-	-
Espino comunidad, Añasco Municipio	501	378	123	-	-	-	-	-	-	-
Espino barrio, Añasco Municipio	572	426	130	11	-	5	-	-	-	-
Espino barrio, Lares Municipio	694	556	119	19	-	-	-	-	-	-
Espino barrio, Las Marías Municipio	67	61	6	-	-	-	-	-	-	-
Espino barrio, San Lorenzo Municipio	1 224	1 096	73	55	-	-	-	-	-	-
Espinosa barrio, Dorado Municipio	1 163	903	253	7	-	-	-	-	-	-
Espinosa barrio, Vega Alta Municipio	4 158	3 287	543	93	111	91	-	25	8	-
Factor barrio, Arecibo Municipio	2 543	2 131	347	65	-	-	-	-	-	-
Fajardo zona urbana, Fajardo Municipio	13 542	9 795	1 684	639	285	383	17	690	43	6
Fajardo barrio-pueblo, Fajardo Municipio	7 347	5 015	1 022	492	279	383	-	120	36	-
Farallón barrio, Cayey Municipio	163	136	27	-	-	-	-	-	-	-
Felicia 1 barrio, Santa Isabel Municipio	103	83	14	6	-	-	-	-	-	-
Felicia 2 barrio, Santa Isabel Municipio	669	598	63	-	-	-	-	-	8	-
Flamenco barrio, Culebra Municipio	410	349	34	24	3	-	-	-	-	-
Florencio barrio, Fajardo Municipio	1 496	1 349	136	11	-	-	-	-	-	-
Florida zona urbana, Florida Municipio	2 007	1 479	370	85	33	31	5	4	-	-
Florida barrio, San Lorenzo Municipio	1 987	1 665	282	28	-	5	-	5	-	2
Florida barrio, Vieques Municipio	1 666	1 380	199	84	3	-	-	-	-	-
Florida Adentro barrio, Florida Municipio	4 387	3 313	846	131	44	44	5	4	-	-
Florida Afuera barrio, Barceloneta Municipio	4 906	3 858	843	95	91	13	-	-	6	-
Fraile barrio, Culebra Municipio	75	75	-	-	-	-	-	-	-	-
Frailes barrio, Guaynabo Municipio	12 268	6 335	1 754	563	879	721	343	1 644	29	-
Frailes barrio, Yauco Municipio	90	79	11	-	-	-	-	-	-	-
Fránquez comunidad, Morovis Municipio	649	579	49	-	4	-	-	-	17	-
Fránquez barrio, Morovis Municipio	1 322	1 136	117	6	4	-	-	-	59	-
Frontón barrio, Ciales Municipio	925	777	138	10	-	-	-	-	-	-
Fuig comunidad, Guánica Municipio	461	381	57	23	-	-	-	-	-	-
Furnias barrio, Las Marías Municipio	511	376	124	11	-	-	-	-	-	-
Galateo comunidad, Toa Alta Municipio	812	564	232	8	8	-	-	-	-	-
Galateo barrio, Toa Alta Municipio	1 692	1 275	339	32	8	38	-	-	-	-
Galateo Alto barrio, Isabela Municipio	417	346	71	-	-	-	-	-	-	-
Galateo Bajo barrio, Isabela Municipio	653	564	76	13	-	-	-	-	-	-
Garrochales barrio, Arecibo Municipio	931	776	136	19	-	-	-	-	-	-
Garrochales comunidad, Barceloneta Municipio	466	382	75	9	-	-	-	-	-	-
Garrochales barrio, Barceloneta Municipio	1 872	1 681	163	22	-	-	-	-	6	-
Garzas barrio, Adjuntas Municipio	317	281	28	8	-	-	-	-	-	-
Gato barrio, Orocovis Municipio	660	529	84	34	-	7	-	-	6	-
G. L. García comunidad, Cayey Municipio	639	451	171	17	-	-	-	-	-	-
Gobernador Piñero barrio, San Juan Municipio	19 903	9 608	4 640	1 857	700	1 228	208	1 640	22	-
Guacio barrio, San Sebastián Municipio	251	187	43	14	-	-	-	7	-	-
Guadiana barrio, Naranjito Municipio	1 320	1 013	250	45	7	-	-	-	5	-
Guajataca barrio, Quebradillas Municipio	481	407	54	20	-	-	-	-	-	-
Guajataca barrio, San Sebastián Municipio	258	246	12	-	-	-	-	-	-	-
Guamá barrio, San Germán Municipio	807	620	83	15	-	21	-	68	-	-
Guamaní barrio, Guayama Municipio	560	443	55	10	7	45	-	-	-	-
Guanábano barrio, Aguada Municipio	309	248	52	9	-	-	-	-	-	-
Guanajibo barrio, Cabo Rojo Municipio	1 833	1 057	236	109	50	27	196	129	29	-
Guanajibo barrio, Hormigueros Municipio	2 526	1 807	501	144	24	37	-	7	6	-
Guanajibo barrio, Mayagüez Municipio	2 758	1 841	575	88	57	149	31	5	5	7
Guánica zona urbana, Guánica Municipio	3 797	2 871	349	231	80	260	6	-	-	-
Guánica barrio-pueblo, Guánica Municipio	1 923	1 329	134	138	62	260	-	-	-	-
Guaniquilla barrio, Aguada Municipio	1 156	887	172	59	19	5	-	-	14	-
Guaonico barrio, Utuado Municipio	249	243	6	-	-	-	-	-	-	-
Guaraguao barrio, Guaynabo Municipio	1 396	968	394	34	-	-	-	-	-	-
Guaraguao barrio, Ponce Municipio	314	253	53	4	-	-	-	4	-	-
Guaraguao Abajo barrio, Bayamón Municipio	2 728	2 273	362	68	-	-	-	-	25	-
Guaraguao Arriba barrio, Bayamón Municipio	606	500	89	8	-	-	-	-	9	-
Guardarraya barrio, Patillas Municipio	861	759	77	18	-	-	-	-	7	-
Guásimas barrio, Arroyo Municipio	1 384	1 044	188	48	96	-	-	-	8	-
Guatemala barrio, San Sebastián Municipio	1 046	922	71	46	7	-	-	-	-	-
Guavate barrio, Cayey Municipio	570	473	74	17	6	-	-	-	-	-
Guayabal comunidad, Juana Díaz Municipio	796	643	147	6	-	-	-	-	-	-
Guayabal barrio, Juana Díaz Municipio	1 831	1 584	212	6	-	-	-	-	29	-
Guayabo barrio, Aguada Municipio	1 282	754	314	70	119	12	-	7	6	-
Guayabo Dulce barrio, Adjuntas Municipio	37	29	-	8	-	-	-	-	-	-
Guayabos barrio, Isabela Municipio	529	450	69	10	-	-	-	-	-	-
Guayabota barrio, Yabucoa Municipio	1 058	957	91	10	-	-	-	-	-	-
Guayacán barrio, Ceiba Municipio	1 103	929	62	105	7	-	-	-	-	-
Guayama zona urbana, Guayama Municipio	8 522	6 439	787	553	319	188	50	145	41	-
Guayama barrio-pueblo, Guayama Municipio	6 938	4 960	714	541	315	172	50	145	41	-
Guayanilla zona urbana, Guayanilla Municipio	1 806	1 401	206	102	52	31	-	-	14	-
Guayanilla barrio-pueblo, Guayanilla Municipio	1 705	1 333	173	102	52	31	-	-	14	-
Guaynabo zona urbana, Guaynabo Municipio	29 485	15 087	5 074	1 306	1 654	1 045	888	4 335	96	-
Guaynabo barrio-pueblo, Guaynabo Municipio	1 185	426	250	145	283	46	-	35	-	-
Guayo barrio, Adjuntas Municipio	324	285	32	-	-	-	-	7	-	-
Guerrero barrio, Aguadilla Municipio	970	657	301	6	6	-	-	-	-	-

Table 18. **Units in Structure: 2000**—Con.

[Data based on a sample (except Tables 65-68). For information on confidentiality protection, coverage, sampling error, and nonsampling error, see Appendix G.
For location of definitions, see "How to Use This Census Report"]

Puerto Rico Municipio Municipio Subdivision and Place Subbarrio	Total housing units	Units in structure								
		1 unit, detached	1 unit, attached	2 to 4 units	5 to 9 units	10 to 19 units	20 to 49 units	50 or more units	Mobile home	Boat, RV, van, etc.
MUNICIPIO SUBDIVISION AND PLACE—Con.										
Guerrero barrio, Isabela Municipio	1 434	1 110	236	69	15	-	4	-	-	-
Guilarte barrio, Adjuntas Municipio	404	360	39	-	-	-	-	-	5	-
Gurabo zona urbana, Gurabo Municipio	3 348	2 485	548	239	55	10	-	-	11	-
Gurabo barrio-pueblo, Gurabo Municipio	922	618	228	62	14	-	-	-	-	-
Gurabo Abajo barrio, Juncos Municipio	1 220	1 015	173	32	-	-	-	-	-	-
Gurabo Arriba barrio, Juncos Municipio	224	195	29	-	-	-	-	-	-	-
Guzmán Abajo barrio, Río Grande Municipio	2 421	1 790	477	133	9	-	-	-	12	-
Guzmán Arriba barrio, Río Grande Municipio	320	253	58	9	-	-	-	-	-	-
Hatillo barrio, Añasco Municipio	482	374	87	18	3	-	-	-	-	-
Hatillo zona urbana, Hatillo Municipio	1 963	1 386	218	190	79	68	-	-	16	6
Hatillo barrio, Hatillo Municipio	1 494	1 157	150	115	52	4	-	-	16	-
Hatillo barrio-pueblo, Hatillo Municipio	1 033	619	112	149	79	68	-	-	-	6
Hato barrio, San Lorenzo Municipio	2 465	1 706	467	186	75	5	14	-	12	-
Hato Abajo barrio, Arecibo Municipio	8 756	6 412	1 299	305	413	82	104	120	16	5
Hato Arriba barrio, Arecibo Municipio	2 993	2 381	465	113	6	6	-	-	22	-
Hato Arriba comunidad, San Sebastián Municipio	279	221	53	-	-	5	-	-	-	-
Hato Arriba barrio, San Sebastián Municipio	767	641	88	33	-	5	-	-	-	-
Hato Candal comunidad, Río Grande Municipio	846	639	164	29	14	-	-	-	-	-
Hato Nuevo barrio, Guaynabo Municipio	1 134	796	263	72	3	-	-	-	-	-
Hato Nuevo barrio, Gurabo Municipio	2 519	2 083	412	24	-	-	-	-	-	-
Hato Puerco barrio, Canóvanas Municipio	2 605	2 079	451	42	-	-	-	-	26	7
Hato Puerco Abajo barrio, Villalba Municipio	574	508	44	4	-	-	-	-	18	-
Hato Puerco Arriba barrio, Villalba Municipio	2 514	1 962	509	35	4	-	-	-	4	-
Hato Rey Central barrio, San Juan Municipio	9 477	2 909	1 477	1 026	488	560	868	2 124	25	-
Hato Rey Norte barrio, San Juan Municipio	8 062	1 821	742	1 092	1 023	953	371	2 060	-	-
Hato Rey Sur barrio, San Juan Municipio	5 320	1 046	466	827	870	605	271	1 235	-	-
Hato Tejas barrio, Bayamón Municipio	16 054	10 401	3 501	915	481	502	50	123	75	6
Hato Viejo barrio, Arecibo Municipio	782	602	171	9	-	-	-	-	-	-
Hato Viejo barrio, Ciales Municipio	835	648	148	20	9	10	-	-	-	-
Hayales barrio, Coamo Municipio	416	352	36	28	-	-	-	-	-	-
Helechal barrio, Barranquitas Municipio	1 402	1 066	223	99	7	-	-	-	7	-
Herreras barrio, Río Grande Municipio	417	229	83	-	-	-	105	-	-	-
Higuillar barrio, Dorado Municipio	8 900	6 241	1 544	493	424	167	-	-	19	12
Hoconuco Alto barrio, San Germán Municipio	304	261	29	14	-	-	-	-	-	-
Hoconuco Bajo barrio, San Germán Municipio	553	452	85	7	-	-	-	-	9	-
Honduras barrio, Barranquitas Municipio	685	426	187	23	34	10	-	-	5	-
Honduras barrio, Cidra Municipio	574	527	47	-	-	-	-	-	-	-
Hormigueros zona urbana, Hormigueros Municipio	4 881	3 491	929	317	24	96	-	7	17	-
Hormigueros barrio, Hormigueros Municipio	1 188	843	217	57	-	59	-	-	12	-
Hormigueros barrio-pueblo, Hormigueros Municipio	427	295	73	54	-	-	-	-	5	-
Hoya Mala barrio, San Sebastián Municipio	1 335	1 161	142	25	-	-	-	7	-	-
Hoyo Mulas barrio, Carolina Municipio	11 655	7 069	2 933	667	612	136	147	50	41	-
H. Rivera Colón comunidad, Toa Alta Municipio	880	707	173	-	-	-	-	-	-	-
Húcares barrio, Naguabo Municipio	833	499	256	41	5	-	4	28	-	-
Humacao zona urbana, Humacao Municipio	7 893	5 340	1 263	483	340	167	9	236	55	-
Humacao barrio-pueblo, Humacao Municipio	1 975	1 334	274	171	30	141	9	-	16	-
Humatas barrio, Añasco Municipio	191	172	19	-	-	-	-	-	-	-
Imbéry comunidad, Barceloneta Municipio	1 104	733	251	29	85	-	-	-	6	-
Indiera Alta barrio, Maricao Municipio	430	369	40	21	-	-	-	-	-	-
Indiera Baja barrio, Maricao Municipio	245	212	28	-	5	-	-	-	-	-
Indiera Fría barrio, Maricao Municipio	169	163	6	-	-	-	-	-	-	-
Indios comunidad, Guayanilla Municipio	609	521	83	5	-	-	-	-	-	-
Indios barrio, Guayanilla Municipio	812	726	72	14	-	-	-	-	-	-
Ingenio comunidad, Toa Baja Municipio	2 069	1 517	471	40	12	-	-	-	22	7
Isabela zona urbana, Isabela Municipio	5 012	3 818	882	224	43	24	-	15	6	-
Isabela barrio-pueblo, Isabela Municipio	3 656	2 660	694	219	43	19	-	15	6	-
Isabel II barrio-pueblo, Vieques Municipio	863	711	103	32	6	-	11	-	-	-
Isla de Mona e Islote Monito barrio, Mayagüez Municipio	-	-	-	-	-	-	-	-	-	-
Islote barrio, Arecibo Municipio	2 421	2 186	205	28	-	-	-	-	2	-
Jacaboa barrio, Patillas Municipio	403	294	96	13	-	-	-	-	-	-
Jacaguas barrio, Juana Díaz Municipio	1 431	1 214	193	24	-	-	-	-	-	-
Jácana barrio, Yauco Municipio	703	652	34	11	-	-	-	-	6	-
Jácanas barrio, Yabucoa Municipio	1 139	987	121	20	-	-	-	-	11	-
Jagual barrio, Patillas Municipio	190	143	29	18	-	-	-	-	-	-
Jagual comunidad, San Lorenzo Municipio	456	353	79	19	-	5	-	-	-	-
Jagual barrio, San Lorenzo Municipio	1 342	1 143	163	23	-	5	-	-	8	-
Jagua Pasto barrio, Guayanilla Municipio	32	32	-	-	-	-	-	-	-	-
Jaguar barrio, Gurabo Municipio	284	226	54	4	-	-	-	-	-	-
Jaguas barrio, Ciales Municipio	1 609	1 104	214	120	41	63	14	45	8	-
Jaguas barrio, Guayanilla Municipio	396	361	35	-	-	-	-	-	-	-
Jaguas barrio, Gurabo Municipio	708	630	68	10	-	-	-	-	-	-
Jaguas barrio, Peñuelas Municipio	848	714	128	6	-	-	-	-	-	-
Jagüey barrio, Aguada Municipio	666	529	111	21	-	-	-	-	5	-
Jagüey barrio, Rincón Municipio	348	227	81	21	6	-	-	-	13	-
Jagüeyes barrio, Aguas Buenas Municipio	937	702	159	52	-	18	-	-	6	-
Jaguitas barrio, Hormigueros Municipio	601	492	46	63	-	-	-	-	-	-
Jájome Alto barrio, Cayey Municipio	277	224	48	5	-	-	-	-	-	-
Jájome Bajo barrio, Cayey Municipio	249	179	70	-	-	-	-	-	-	-
Jauca barrio, Jayuya Municipio	54	51	3	-	-	-	-	-	-	-
Jauca comunidad, Santa Isabel Municipio	594	536	43	5	10	-	-	-	-	-
Jauca 1 barrio, Santa Isabel Municipio	900	811	74	5	10	-	-	-	-	-
Jauca 2 barrio, Santa Isabel Municipio	1 276	1 161	97	11	-	7	-	-	-	-
Jayuya zona urbana, Jayuya Municipio	1 206	846	192	102	11	5	4	46	-	-
Jayuya barrio-pueblo, Jayuya Municipio	607	391	76	85	4	5	4	42	-	-
Jayuya Abajo barrio, Jayuya Municipio	1 048	741	242	43	7	-	-	4	11	-
Jiménez barrio, Río Grande Municipio	1 172	973	115	67	10	-	-	-	7	-
Jobos comunidad, Guayama Municipio	1 304	1 157	115	12	-	-	-	-	20	-

Table 18. **Units in Structure: 2000**—Con.

[Data based on a sample (except Tables 65-68). For information on confidentiality protection, coverage, sampling error, and nonsampling error, see Appendix G. For location of definitions, see "How to Use This Census Report"]

Puerto Rico Municipio Municipio Subdivision and Place Subbarrio	Total housing units	Units in structure								
		1 unit, detached	1 unit, attached	2 to 4 units	5 to 9 units	10 to 19 units	20 to 49 units	50 or more units	Mobile home	Boat, RV, van, etc.
MUNICIPIO SUBDIVISION AND PLACE—Con.										
Jobos barrio, Guayama Municipio	2 582	2 281	243	24	7	-	-	-	27	-
Jobos barrio, Isabela Municipio	1 383	1 113	180	50	28	12	-	-	-	-
Juana Díaz zona urbana, Juana Díaz Municipio	3 358	2 667	241	164	146	60	-	80	-	-
Juana Díaz barrio-pueblo, Juana Díaz Municipio	1 727	1 202	87	152	146	60	-	80	-	-
Juan Alonso barrio, Mayagüez Municipio	518	417	35	18	-	6	5	37	-	-
Juan Asencio barrio, Aguas Buenas Municipio	1 037	908	111	9	-	-	-	-	9	-
Juan González barrio, Adjuntas Municipio	273	229	44	-	-	-	-	-	-	-
Juan Martín barrio, Luquillo Municipio	400	339	61	-	-	-	-	-	-	-
Juan Martín barrio, Yabucoa Municipio	1 218	997	140	12	6	-	-	63	-	-
Juan Sánchez barrio, Bayamón Municipio	8 860	3 996	1 641	485	437	600	504	1 191	-	6
Juncal comunidad, San Sebastián Municipio	406	323	58	25	-	-	-	-	-	-
Juncal barrio, San Sebastián Municipio	682	546	89	47	-	-	-	-	-	-
Juncos zona urbana, Juncos Municipio	3 486	2 483	422	299	191	73	-	-	18	-
Juncos barrio-pueblo, Juncos Municipio	1 281	857	260	129	16	14	-	-	5	-
La Alianza comunidad, Arecibo Municipio	817	685	102	30	-	-	-	-	-	-
La Dolores comunidad, Río Grande Municipio	1 263	999	204	53	7	-	-	-	-	-
La Fermina comunidad	1 109	835	226	48	-	-	-	-	-	-
Humacao Municipio (part)	651	509	123	19	-	-	-	-	-	-
Las Piedras Municipio (part)	458	326	103	29	-	-	-	-	-	-
La Gloria barrio, Trujillo Alto Municipio	1 595	1 181	363	43	1	-	-	-	7	-
Lagunas barrio, Aguada Municipio	1 094	916	144	22	-	-	-	-	12	-
Lajas zona urbana, Lajas Municipio	1 987	1 458	288	142	39	13	-	47	-	-
Lajas barrio, Lajas Municipio	1 017	849	117	46	5	-	-	-	-	-
Lajas barrio-pueblo, Lajas Municipio	327	201	16	74	23	13	-	-	-	-
Lajas Arriba barrio, Lajas Municipio	1 070	837	173	47	6	-	-	-	7	-
La Luisa comunidad, Manatí Municipio	1 096	952	127	17	-	-	-	-	-	-
Lamboglia comunidad, Patillas Municipio	423	356	67	-	-	-	-	-	-	-
Lapa barrio, Cayey Municipio	81	52	24	-	-	-	-	5	-	-
Lapa barrio, Salinas Municipio	3 476	3 140	245	57	10	-	-	-	24	-
La Parguera comunidad, Lajas Municipio	605	340	176	21	13	11	-	-	44	-
La Playa comunidad, Añasco Municipio	863	573	234	38	12	-	-	-	6	-
La Plena comunidad, Salinas Municipio	350	212	125	-	6	-	-	-	7	-
Lares zona urbana, Lares Municipio	2 608	1 741	411	302	123	-	20	-	11	-
Lares barrio, Lares Municipio	1 420	1 165	164	63	23	-	-	-	5	-
Lares barrio-pueblo, Lares Municipio	1 466	809	276	248	102	-	20	-	11	-
Las Marías comunidad, Añasco Municipio	651	408	228	6	5	-	-	-	4	-
Las Marías zona urbana, Las Marías Municipio	412	261	103	42	6	-	-	-	-	-
Las Marías barrio-pueblo, Las Marías Municipio	174	74	47	53	-	-	-	-	-	-
Las Ochenta comunidad, Salinas Municipio	442	391	42	3	-	-	-	-	6	-
Las Ollas comunidad, Santa Isabel Municipio	698	651	44	3	-	-	-	-	-	-
Las Palmas barrio, Utuado Municipio	447	375	56	16	-	-	-	-	-	-
Las Piedras zona urbana, Las Piedras Municipio	2 363	1 599	374	214	85	56	35	-	-	-
Las Piedras barrio-pueblo, Las Piedras Municipio	859	550	137	97	67	8	-	-	-	-
La Torre barrio, Lares Municipio	582	491	72	13	6	-	-	-	-	-
Lavadero barrio, Hormigueros Municipio	1 577	1 170	320	75	12	-	-	-	-	-
Leguísamo barrio, Mayagüez Municipio	785	621	126	22	-	-	-	5	11	-
Levittown comunidad, Toa Baja Municipio	11 276	7 438	1 678	1 371	449	91	57	174	18	-
Liborio Negrón Torres comunidad, Sabana Grande Municipio	507	362	123	18	-	-	-	-	4	-
Limaní barrio, Adjuntas Municipio	117	111	6	-	-	-	-	-	-	-
Limón barrio, Mayagüez Municipio	624	543	70	6	5	-	-	-	-	-
Limón barrio, Utuado Municipio	86	86	-	-	-	-	-	-	-	-
Limones barrio, Yabucoa Municipio	1 363	1 177	152	-	18	-	-	-	16	-
Lirios barrio, Juncos Municipio	1 942	1 277	187	193	152	133	-	-	-	-
Lizas barrio, Maunabo Municipio	324	249	50	2	-	-	-	-	17	6
Llanadas barrio, Isabela Municipio	1 033	940	87	-	-	-	-	-	6	-
Llano barrio, Guayanilla Municipio	307	246	61	-	-	-	-	-	-	-
Llanos barrio, Aibonito Municipio	2 357	1 820	307	90	39	82	6	6	7	-
Llanos barrio, Lajas Municipio	291	255	30	-	-	-	-	6	-	-
Llanos Costa barrio, Cabo Rojo Municipio	1 753	1 361	234	61	18	-	-	-	79	-
Llanos Tuna barrio, Cabo Rojo Municipio	2 462	2 033	375	54	-	-	-	-	-	-
Llave barrio, Vieques Municipio	8	8	-	-	-	-	-	-	-	-
Lluveras comunidad, Sabana Grande Municipio	747	642	87	10	8	-	-	-	-	-
Loíza zona urbana, Loíza Municipio	1 439	714	395	87	53	52	66	25	47	-
Loíza barrio-pueblo, Loíza Municipio	1 439	714	395	87	53	52	66	25	47	-
Lomas comunidad, Canóvanas Municipio	335	274	33	7	-	-	-	-	21	-
Lomas barrio, Canóvanas Municipio	1 955	1 551	316	48	-	-	-	-	40	-
Lomas barrio, Juana Díaz Municipio	459	414	45	-	-	-	-	-	-	-
Lomas barrio, Naranjito Municipio	1 388	1 078	244	60	-	-	-	-	6	-
Los Llanos comunidad, Coamo Municipio	869	748	81	11	-	-	-	-	29	-
Los Llanos barrio, Coamo Municipio	1 352	1 187	125	11	-	-	-	-	29	-
Luis Lloréns Torres comunidad, Juana Díaz Municipio	1 057	898	153	6	-	-	-	-	-	-
Luis M. Cintrón comunidad, Fajardo Municipio	983	817	122	29	-	-	-	-	15	-
Luquillo zona urbana, Luquillo Municipio	3 219	2 026	425	181	60	168	53	295	5	6
Luquillo barrio-pueblo, Luquillo Municipio	906	289	121	110	27	20	42	291	-	6
Luyando comunidad, Aguada Municipio	1 232	1 077	140	15	-	-	-	-	-	-
Mabú barrio, Humacao Municipio	3 223	2 267	582	91	38	-	-	236	9	-
Macaná barrio, Guayanilla Municipio	591	478	74	23	9	-	-	-	7	-
Macaná barrio, Peñuelas Municipio	309	279	25	5	-	-	-	-	-	-
Machete barrio, Guayama Municipio	867	756	93	13	-	-	-	-	5	-
Machos barrio, Ceiba Municipio	1 413	1 079	182	119	21	6	6	-	-	-
Machuchal barrio, Sabana Grande Municipio	1 837	1 471	313	41	-	-	-	-	12	-
Machuelo Abajo barrio, Ponce Municipio	4 850	2 559	558	283	294	704	248	204	-	-
Machuelo Arriba barrio, Ponce Municipio	4 586	3 544	809	60	39	114	10	-	10	-
Magas barrio, Guayanilla Municipio	1 162	935	200	20	-	-	-	-	7	-
Magas Arriba comunidad, Guayanilla Municipio	381	341	29	4	-	-	-	-	7	-
Magos barrio, San Sebastián Municipio	150	114	24	7	-	-	-	-	5	-
Maguayo barrio, Dorado Municipio	1 646	1 410	193	34	-	-	3	-	6	-

Table 18. **Units in Structure: 2000**—Con.

[Data based on a sample (except Tables 65-68). For information on confidentiality protection, coverage, sampling error, and nonsampling error, see Appendix G.
For location of definitions, see "How to Use This Census Report"]

Puerto Rico **Municipio** **Municipio Subdivision and Place** **Subbarrio**	Total housing units	Units in structure								
		1 unit, detached	1 unit, attached	2 to 4 units	5 to 9 units	10 to 19 units	20 to 49 units	50 or more units	Mobile home	Boat, RV, van, etc.
MUNICIPIO SUBDIVISION AND PLACE—Con.										
Magueyes barrio, Corozal Municipio	103	69	34	-	-	-	-	-	-	-
Magueyes barrio, Ponce Municipio	2 246	1 911	268	67	-	-	-	-	-	-
Magueyes Urbano barrio, Ponce Municipio	446	430	9	7	-	-	-	-	-	-
Maizales barrio, Naguabo Municipio	748	564	105	39	-	26	14	-	-	-
Maleza Alta barrio, Aguadilla Municipio	697	473	56	79	45	34	10	-	-	-
Maleza Baja barrio, Aguadilla Municipio	929	631	198	54	8	6	13	15	4	-
Malezas barrio, Mayagüez Municipio	438	308	78	21	31	-	-	-	-	-
Mal Paso barrio, Aguada Municipio	965	743	140	78	-	-	-	-	4	-
Mambiche barrio, Humacao Municipio	716	658	51	7	-	-	-	-	-	-
Mamey barrio, Aguada Municipio	744	587	124	28	-	-	-	-	5	-
Mamey barrio, Guaynabo Municipio	1 029	649	317	56	7	-	-	-	-	-
Mamey barrio, Gurabo Municipio	1 509	1 271	215	4	-	-	-	-	19	-
Mamey barrio, Juncos Municipio	1 343	1 180	59	37	67	-	-	-	-	-
Mamey barrio, Patillas Municipio	921	773	96	24	15	3	-	4	6	-
Mameyal barrio, Dorado Municipio	4	4	-	-	-	-	-	-	-	-
Mameyes Abajo barrio, Utuado Municipio	425	379	46	-	-	-	-	-	-	-
Mameyes Arriba barrio, Jayuya Municipio	644	513	65	27	6	-	-	-	33	-
Mameyes I barrio, Luquillo Municipio	1 005	699	237	60	9	-	-	-	-	-
Mameyes II barrio, Río Grande Municipio	1 503	841	224	340	85	-	8	-	5	-
Maná barrio, Corozal Municipio	598	495	31	23	16	-	-	-	33	-
Manatí zona urbana, Manatí Municipio	6 290	4 053	1 167	374	275	339	17	46	19	-
Manatí barrio-pueblo, Manatí Municipio	3 079	1 989	498	225	156	149	13	42	7	-
Maragüez barrio, Ponce Municipio	241	221	20	-	-	-	-	-	-	-
Maravilla Este barrio, Las Marías Municipio	380	227	118	29	6	-	-	-	-	-
Maravilla Norte barrio, Las Marías Municipio	232	219	13	-	-	-	-	-	-	-
Maravilla Sur barrio, Las Marías Municipio	671	504	96	37	-	6	14	-	14	-
Maresúa barrio, San Germán Municipio	471	368	56	30	17	-	-	-	-	-
María Antonia comunidad, Guánica Municipio	592	484	83	6	7	-	6	-	6	-
Mariana barrio, Humacao Municipio	1 110	949	112	49	-	-	-	-	-	-
Mariana barrio, Naguabo Municipio	724	634	70	15	-	-	-	-	5	-
Mariano Colón comunidad	749	659	71	19	-	-	-	-	-	-
Coamo Municipio (part)	724	634	71	19	-	-	-	-	-	-
Santa Isabel Municipio (part)	25	25	-	-	-	-	-	-	-	-
Marías barrio, Aguada Municipio	696	601	72	23	-	-	-	-	-	-
Marías barrio, Añasco Municipio	1 694	1 091	425	92	74	-	-	-	12	-
Marías barrio, Moca Municipio	665	554	99	12	-	-	-	-	-	-
Maricao zona urbana, Maricao Municipio	502	389	68	25	6	8	-	-	6	-
Maricao barrio-pueblo, Maricao Municipio	398	291	68	25	-	8	-	-	6	-
Maricao barrio, Vega Alta Municipio	1 803	1 450	314	32	-	-	-	-	7	-
Maricao Afuera barrio, Maricao Municipio	642	505	107	19	11	-	-	-	-	-
Marín barrio, Patillas Municipio	722	666	35	15	-	-	-	-	6	-
Martín González barrio, Carolina Municipio	8 234	4 588	1 639	408	638	412	129	416	4	-
Martorell comunidad, Yabucoa Municipio	1 032	858	140	-	18	-	-	-	16	-
Marueño comunidad, Ponce Municipio	282	249	28	5	-	-	-	-	-	-
Marueño barrio, Ponce Municipio	493	400	71	22	-	-	-	-	-	-
Masa barrio, Gurabo Municipio	588	513	58	17	-	-	-	-	-	-
Mata de Cañas barrio, Orocovis Municipio	152	123	29	-	-	-	-	-	-	-
Mata de Plátano barrio, Luquillo Municipio	4 491	2 335	613	178	152	236	272	700	5	-
Matón Abajo barrio, Cayey Municipio	416	303	88	11	-	-	-	7	7	-
Matón Arriba barrio, Cayey Municipio	314	248	66	-	-	-	-	-	-	-
Matuyas Alto barrio, Maunabo Municipio	145	131	7	-	-	-	-	-	7	-
Matuyas Bajo barrio, Maunabo Municipio	98	87	11	-	-	-	-	-	-	-
Maunabo barrio-pueblo, Maunabo Municipio	175	137	14	12	12	-	-	-	-	-
Maunabo zona urbana, Maunabo Municipio	736	566	96	52	22	-	-	-	-	-
Mavilla barrio, Vega Alta Municipio	139	110	24	5	-	-	-	-	-	-
Mayagüez zona urbana, Mayagüez Municipio	31 897	17 139	5 717	2 917	1 735	2 205	1 194	920	57	13
Mayagüez barrio-pueblo, Mayagüez Municipio	14 379	6 006	2 336	1 849	1 266	1 443	815	627	31	6
Mayagüez Arriba barrio, Mayagüez Municipio	2 187	1 405	494	205	22	6	55	-	-	-
Media Luna barrio, Toa Baja Municipio	4 212	2 974	1 007	138	78	-	-	-	15	-
Medianía Alta barrio, Loíza Municipio	3 265	2 470	576	66	120	-	7	5	21	-
Medianía Baja barrio, Loíza Municipio	3 033	2 306	533	65	-	24	99	-	6	-
Membrillo barrio, Camuy Municipio	1 266	950	97	117	59	-	7	18	14	4
Minillas barrio, Bayamón Municipio	15 918	10 241	3 168	950	390	365	151	625	28	-
Minillas barrio, San Germán Municipio	1 245	1 005	171	42	18	-	-	-	9	-
Mirabales barrio, San Sebastián Municipio	218	165	32	21	-	-	-	-	-	-
Miradero barrio, Cabo Rojo Municipio	5 616	4 568	650	143	108	47	52	8	40	-
Miradero barrio, Mayagüez Municipio	2 154	1 432	322	139	47	26	136	52	-	-
Miraflores barrio, Añasco Municipio	265	240	25	-	-	-	-	-	-	-
Miraflores barrio, Arecibo Municipio	1 717	1 469	221	27	-	-	-	-	-	-
Miranda comunidad, Vega Baja Municipio	732	604	116	12	-	-	-	-	-	-
Mirasol barrio, Lares Municipio	454	415	29	10	-	-	-	-	-	-
Moca zona urbana, Moca Municipio	1 742	1 240	180	163	96	29	-	34	-	-
Moca barrio-pueblo, Moca Municipio	763	495	125	89	39	15	-	-	-	-
Monacillo barrio, San Juan Municipio	4 586	2 830	418	231	221	214	149	523	-	-
Monacillo Urbano barrio, San Juan Municipio	10 343	4 907	1 200	416	669	498	294	2 332	27	-
Monserrate comunidad	995	772	197	26	-	-	-	-	-	-
Vega Alta Municipio (part)	86	86	-	-	-	-	-	-	-	-
Vega Baja Municipio (part)	909	686	197	26	-	-	-	-	-	-
Montalva barrio, Guánica Municipio	1 522	1 142	223	79	52	12	7	-	7	-
Montaña barrio, Aguadilla Municipio	1 507	1 152	279	23	47	6	-	-	-	-
Monte Grande comunidad, Cabo Rojo Municipio	801	681	91	29	-	-	-	-	-	-
Monte Grande barrio, Cabo Rojo Municipio	2 584	1 824	312	269	118	56	-	5	-	-
Monte Llano barrio, Cayey Municipio	1 327	851	214	79	30	30	76	47	-	-
Monte Llano barrio, Cidra Municipio	344	225	102	17	-	-	-	-	-	-
Monte Llano barrio, Morovis Municipio	944	681	95	77	29	14	30	12	6	-
Monte Llano barrio, Ponce Municipio	171	155	10	-	-	-	-	-	6	-
Montones barrio, Las Piedras Municipio	2 180	1 560	467	91	51	-	-	-	11	-
Montoso barrio, Maricao Municipio	366	268	85	13	-	-	-	-	-	-

Table 18. **Units in Structure: 2000**—Con.

[Data based on a sample (except Tables 65-68). For information on confidentiality protection, coverage, sampling error, and nonsampling error, see Appendix G.
For location of definitions, see "How to Use This Census Report"]

Puerto Rico **Municipio** **Municipio Subdivision and Place** **Subbarrio**	Total housing units	Units in structure								
		1 unit, detached	1 unit, attached	2 to 4 units	5 to 9 units	10 to 19 units	20 to 49 units	50 or more units	Mobile home	Boat, RV, van, etc.
MUNICIPIO SUBDIVISION AND PLACE—Con.										
Montoso barrio, Mayagüez Municipio	396	335	56	5	-	-	-	-	-	-
Mora comunidad, Isabela Municipio	698	553	96	49	-	-	-	-	-	-
Mora barrio, Isabela Municipio	1 606	1 387	156	43	-	15	-	-	5	-
Morovis zona urbana, Morovis Municipio	837	547	129	110	25	14	-	-	12	-
Morovis barrio-pueblo, Morovis Municipio	414	276	66	54	12	-	-	-	6	-
Morovis Norte barrio, Morovis Municipio	1 011	825	133	53	-	-	-	-	-	-
Morovis Sud barrio, Morovis Municipio	1 105	896	181	19	9	-	-	-	-	-
Mosquito barrio, Vieques Municipio	-	-	-	-	-	-	-	-	-	-
Mucarabones comunidad, Toa Alta Municipio	568	442	74	45	7	-	-	-	-	-
Mucarabones barrio, Toa Alta Municipio	6 309	5 024	1 058	153	40	-	20	-	14	-
Mula barrio, Aguas Buenas Municipio	1 247	914	280	42	-	-	-	-	11	-
Mulas barrio, Patillas Municipio	198	147	39	12	-	-	-	-	-	-
Mulita barrio, Aguas Buenas Municipio	93	81	12	-	-	-	-	-	-	-
Muñoz Rivera barrio, Patillas Municipio	305	223	82	-	-	-	-	-	-	-
Naguabo zona urbana, Naguabo Municipio	1 776	1 162	224	182	128	61	14	5	-	-
Naguabo barrio-pueblo, Naguabo Municipio	788	460	73	139	90	21	-	5	-	-
Naranjales barrio, Las Marías Municipio	208	170	19	5	-	-	-	-	14	-
Naranjales barrio, Mayagüez Municipio	449	380	60	9	-	-	-	-	-	-
Naranjito barrio, Hatillo Municipio	1 284	983	261	34	6	-	-	-	-	-
Naranjito zona urbana, Naranjito Municipio	726	449	182	62	23	10	-	-	-	-
Naranjito barrio-pueblo, Naranjito Municipio	463	309	118	36	-	-	-	-	-	-
Naranjo barrio, Aguada Municipio	1 356	1 181	164	11	-	-	-	-	-	-
Naranjo barrio, Comerío Municipio	646	453	179	6	8	-	-	-	-	-
Naranjo barrio, Fajardo Municipio	88	81	7	-	-	-	-	-	-	-
Naranjo barrio, Moca Municipio	962	804	133	20	-	-	-	-	5	-
Naranjo barrio, Yauco Municipio	265	246	19	-	-	-	-	-	-	-
Navarro barrio, Gurabo Municipio	1 705	1 408	180	39	72	-	-	-	6	-
Negros barrio, Corozal Municipio	416	373	43	-	-	-	-	-	-	-
Nuevo barrio, Bayamón Municipio	803	644	138	14	-	-	-	-	7	-
Nuevo barrio, Naranjito Municipio	1 227	974	246	7	-	-	-	-	-	-
Olimpo comunidad, Guayama Municipio	880	789	78	4	5	-	-	-	4	-
Oriente barrio, San Juan Municipio	13 470	5 844	2 553	1 096	1 746	1 465	244	477	45	-
Orocovis zona urbana, Orocovis Municipio	363	216	35	75	13	24	-	-	-	-
Orocovis barrio, Orocovis Municipio	1 146	900	186	60	-	-	-	-	-	-
Orocovis barrio-pueblo, Orocovis Municipio	331	197	22	75	13	24	-	-	-	-
Ortíz barrio, Toa Alta Municipio	6 975	5 323	1 216	98	267	33	19	-	15	4
Ovejas barrio, Añasco Municipio	622	465	116	36	5	-	-	-	-	-
Padilla barrio, Corozal Municipio	1 262	1 013	187	30	-	12	-	-	20	-
Pájaros barrio, Bayamón Municipio	11 565	7 558	1 929	629	683	379	157	173	57	-
Pájaros comunidad, Toa Alta Municipio	2 995	2 256	458	65	198	7	-	-	7	4
Pajonal comunidad, Florida Municipio	291	196	87	8	-	-	-	-	-	-
Palma Escrita barrio, Las Marías Municipio	288	252	17	19	-	-	-	-	-	-
Palmar barrio, Aguadilla Municipio	806	592	143	60	6	-	-	-	5	-
Palmarejo comunidad, Coamo Municipio	392	302	79	5	-	-	-	-	6	-
Palmarejo barrio, Coamo Municipio	1 524	1 295	179	44	-	-	-	-	6	-
Palmarejo barrio, Corozal Municipio	1 976	1 439	414	116	7	-	-	-	-	-
Palmarejo comunidad, Lajas Municipio	465	343	100	15	-	-	-	-	7	-
Palmarejo barrio, Lajas Municipio	1 709	1 300	305	40	-	46	-	-	18	-
Palmarito barrio, Corozal Municipio	670	507	95	42	20	-	-	-	6	-
Palmas barrio, Arroyo Municipio	1 730	1 114	397	50	98	47	5	-	19	-
Palmas barrio, Cataño Municipio	8 293	4 485	1 669	479	686	765	6	131	72	-
Palmas barrio, Guayama Municipio	316	266	38	-	-	-	-	6	6	-
Palmas comunidad	1 030	856	150	14	-	-	-	-	10	-
Arroyo Municipio (part)	948	791	133	14	-	-	-	-	10	-
Patillas Municipio (part)	82	65	17	-	-	-	-	-	-	-
Palmas barrio, Salinas Municipio	141	126	10	5	-	-	-	-	-	-
Palmas Altas barrio, Barceloneta Municipio	1 458	1 144	143	114	38	13	-	-	6	-
Palmer comunidad, Río Grande Municipio	449	302	125	22	-	-	-	-	-	-
Palo Hincado barrio, Barranquitas Municipio	1 309	981	233	71	11	-	-	-	13	-
Palomas comunidad, Comerío Municipio	639	365	247	20	7	-	-	-	-	-
Palomas barrio, Comerío Municipio	1 469	942	448	72	7	-	-	-	-	-
Palomas comunidad, Yauco Municipio	820	681	117	22	-	-	-	-	-	-
Palos Blancos barrio, Corozal Municipio	1 230	925	265	40	-	-	-	-	-	-
Palo Seco comunidad, Maunabo Municipio	401	330	46	13	-	-	-	-	12	-
Palo Seco barrio, Maunabo Municipio	655	539	86	18	-	-	-	-	12	-
Palo Seco barrio, Toa Baja Municipio	129	116	13	-	-	-	-	-	-	-
Parcelas La Milagrosa comunidad, Cidra Municipio	351	285	57	9	-	-	-	-	-	-
Parcelas Nuevas comunidad, Cidra Municipio	561	459	91	6	5	-	-	-	-	-
Parcelas Peñuelas comunidad, Santa Isabel Municipio	359	335	11	6	-	7	-	-	-	-
Parguera barrio, Lajas Municipio	1 332	782	303	47	23	11	39	-	127	-
París barrio, Lajas Municipio	366	316	50	-	-	-	-	-	-	-
Paso Palma barrio, Utuado Municipio	182	158	24	-	-	-	-	-	-	-
Pasto barrio, Aibonito Municipio	1 394	1 121	218	37	18	-	-	-	-	-
Pasto barrio, Coamo Municipio	1 804	1 640	103	48	5	-	-	-	8	-
Pasto barrio, Guayanilla Municipio	121	101	20	-	-	-	-	-	-	-
Pasto barrio, Morovis Municipio	220	197	15	8	-	-	-	-	-	-
Pastos comunidad, Aibonito Municipio	520	417	84	10	9	-	-	-	-	-
Pasto Viejo barrio, Cayey Municipio	212	197	15	-	-	-	-	-	-	-
Patillas zona urbana, Patillas Municipio	1 506	1 055	264	138	42	3	-	4	-	-
Patillas barrio-pueblo, Patillas Municipio	349	217	67	59	6	-	-	-	-	-
Pedernales barrio, Cabo Rojo Municipio	2 886	2 062	279	118	57	-	143	6	221	-
Pedro Avila barrio, Cayey Municipio	54	41	13	-	-	-	-	-	-	-
Pedro García barrio, Coamo Municipio	228	213	15	-	-	-	-	-	-	-
Pellejas barrio, Adjuntas Municipio	233	204	24	5	-	-	-	-	-	-
Pellejas barrio, Orocovis Municipio	157	153	4	-	-	-	-	-	-	-
Peña Pobre comunidad, Naguabo Municipio	318	219	58	41	-	-	-	-	-	-
Peña Pobre barrio, Naguabo Municipio	1 250	1 055	126	69	-	-	-	-	-	-

Table 18. **Units in Structure: 2000**—Con.

[Data based on a sample (except Tables 65-68). For information on confidentiality protection, coverage, sampling error, and nonsampling error, see Appendix G.
For location of definitions, see "How to Use This Census Report"]

Puerto Rico Municipio Municipio Subdivision and Place Subbarrio	Total housing units	Units in structure								
		1 unit, detached	1 unit, attached	2 to 4 units	5 to 9 units	10 to 19 units	20 to 49 units	50 or more units	Mobile home	Boat, RV, van, etc.
MUNICIPIO SUBDIVISION AND PLACE—Con.										
Peñuelas zona urbana, Peñuelas Municipio	2 244	1 865	261	88	14	10	-	-	6	-
Peñuelas barrio-pueblo, Peñuelas Municipio	656	532	44	56	14	10	-	-	-	-
Perchas barrio, Morovis Municipio	468	381	83	4	-	-	-	-	-	-
Perchas 1 barrio, San Sebastián Municipio	352	270	43	33	6	-	-	-	-	-
Perchas 2 barrio, San Sebastián Municipio	364	295	44	25	-	-	-	-	-	-
Pesas barrio, Ciales Municipio	743	689	34	11	-	-	-	-	9	-
Pezuela barrio, Lares Municipio	68	63	5	-	-	-	-	-	-	-
Pica barrio, Jayuya Municipio	44	44	-	-	-	-	-	-	-	-
Piedra Gorda comunidad, Camuy Municipio	646	538	108	-	-	-	-	-	-	-
Piedra Gorda barrio, Camuy Municipio	604	522	82	-	-	-	-	-	-	-
Piedras barrio, Cayey Municipio	13	13	-	-	-	-	-	-	-	-
Piedras Blancas barrio, Aguada Municipio	1 353	1 149	185	15	-	-	-	-	4	-
Piedras Blancas barrio, San Sebastián Municipio	1 110	813	134	60	40	13	-	45	5	-
Piletas barrio, Lares Municipio	1 861	1 636	162	55	-	-	-	-	8	-
Piñales barrio, Añasco Municipio	741	596	131	14	-	-	-	-	-	-
Piñas barrio, Comerío Municipio	610	482	113	15	-	-	-	-	-	-
Piñas barrio, Toa Alta Municipio	351	247	98	-	-	-	-	6	-	-
Pitahaya barrio, Arroyo Municipio	1 384	1 226	118	40	-	-	-	-	-	-
Pitahaya barrio, Luquillo Municipio	1 667	1 324	167	44	14	103	11	4	-	-
Planas barrio, Isabela Municipio	785	634	88	13	-	-	-	-	50	-
Plata barrio, Aibonito Municipio	600	459	50	17	74	-	-	-	-	-
Plata barrio, Lajas Municipio	948	718	196	30	-	-	-	-	4	-
Plata barrio, Moca Municipio	315	261	27	23	4	-	-	-	-	-
Playa barrio, Añasco Municipio	698	460	185	38	9	-	-	-	6	-
Playa barrio, Guayanilla Municipio	495	445	40	-	10	-	-	-	-	-
Playa barrio, Ponce Municipio	5 858	3 924	899	224	244	445	100	8	14	-
Playa barrio, Santa Isabel Municipio	380	366	8	-	6	-	-	-	-	-
Playa barrio, Yabucoa Municipio	1 683	1 418	243	22	-	-	-	-	-	-
Playa Fortuna comunidad, Luquillo Municipio	859	561	228	56	14	-	-	-	-	-
Playa Sardinas I barrio, Culebra Municipio	55	31	-	6	-	-	18	-	-	-
Playa Sardinas II barrio, Culebra Municipio	101	101	-	-	-	-	-	-	-	-
Playita comunidad, Salinas Municipio	305	253	38	14	-	-	-	-	-	-
Playita comunidad, Yabucoa Municipio	698	599	93	6	-	-	-	-	-	-
Playita Cortada comunidad, Santa Isabel Municipio	564	478	66	14	6	-	-	-	-	-
Pole Ojea comunidad, Cabo Rojo Municipio	868	681	129	20	-	-	-	-	38	-
Pollos barrio, Patillas Municipio	1 292	1 085	165	36	-	-	-	-	6	-
Ponce zona urbana, Ponce Municipio	56 577	38 403	7 386	2 412	2 215	2 947	1 407	1 703	104	-
Portillo barrio, Adjuntas Municipio	171	167	4	-	-	-	-	-	-	-
Portugués barrio, Adjuntas Municipio	232	211	14	7	-	-	-	-	-	-
Portugués barrio, Ponce Municipio	1 383	757	153	68	107	250	35	10	3	-
Portugués Urbano barrio, Ponce Municipio	1 993	1 153	451	64	133	54	133	5	-	-
Potala Pastillo comunidad, Juana Díaz Municipio	1 346	1 184	141	14	-	-	-	-	7	-
Pozas barrio, Ciales Municipio	510	431	62	17	-	-	-	-	-	-
Pozas barrio, San Sebastián Municipio	1 320	1 129	127	56	-	-	-	-	8	-
Pozo Hondo barrio, Guayama Municipio	277	235	42	-	-	-	-	-	-	-
Primero barrio, Ponce Municipio	1 481	548	162	221	229	183	50	88	-	-
Pueblito del Río comunidad, Las Piedras Municipio	533	438	88	7	-	-	-	-	-	-
Pueblo barrio, Corozal Municipio	1 217	944	247	26	-	-	-	-	-	-
Pueblo barrio, Lares Municipio	2 072	1 681	303	67	21	-	-	-	-	-
Pueblo barrio, Moca Municipio	2 449	1 822	298	148	87	47	-	34	13	-
Pueblo barrio, Rincón Municipio	1 566	1 003	325	117	59	33	23	-	6	-
Pueblo barrio, San Juan Municipio	4 012	1 780	1 018	540	339	218	74	32	11	-
Pueblo Viejo barrio, Guaynabo Municipio	10 358	4 626	2 067	344	330	220	496	2 250	25	-
Puente barrio, Camuy Municipio	3 200	2 669	391	117	-	7	-	-	16	-
Puerto Diablo barrio, Vieques Municipio	630	565	39	18	8	-	-	-	-	-
Puerto Ferro barrio, Vieques Municipio	412	353	59	-	-	-	-	-	-	-
Puerto Nuevo barrio, Vega Baja Municipio	2 323	1 948	257	71	39	-	-	-	8	-
Puerto Real comunidad, Cabo Rojo Municipio	2 282	2 033	197	25	-	-	-	-	27	-
Puerto Real barrio, Vieques Municipio	809	717	76	16	-	-	-	-	-	-
Puertos barrio, Camuy Municipio	472	371	84	10	-	-	-	-	7	-
Pugnado Adentro barrio, Vega Baja Municipio	448	397	45	6	-	-	-	-	-	-
Pugnado Afuera barrio, Vega Baja Municipio	4 032	3 407	519	72	10	5	-	5	14	-
Pulguillas barrio, Coamo Municipio	363	306	51	6	-	-	-	-	-	-
Punta Arenas barrio, Vieques Municipio	-	-	-	-	-	-	-	-	-	-
Puntas barrio, Rincón Municipio	912	632	178	77	25	-	-	-	-	-
Punta Santiago comunidad, Humacao Municipio	2 326	1 860	366	14	76	-	5	-	5	-
Punta Santiago barrio, Humacao Municipio	2 219	1 772	352	14	76	-	-	-	5	-
Purísima Concepción barrio, Las Marías Municipio	65	65	-	-	-	-	-	-	-	-
Quebrada comunidad, Camuy Municipio	372	276	91	5	-	-	-	-	-	-
Quebrada barrio, Camuy Municipio	1 322	1 069	194	48	6	5	-	-	-	-
Quebrada barrio, San Lorenzo Municipio	769	637	118	7	7	-	-	-	-	-
Quebrada Arenas barrio, Las Piedras Municipio	1 494	1 300	136	42	6	-	10	-	-	-
Quebrada Arenas barrio, Maunabo Municipio	718	577	97	34	10	-	-	-	-	-
Quebrada Arenas barrio, San Juan Municipio	1 010	668	304	15	16	-	-	-	7	-
Quebrada Arenas barrio, San Lorenzo Municipio	978	895	45	18	12	-	-	-	8	-
Quebrada Arenas barrio, Toa Alta Municipio	1 171	978	179	7	7	-	-	-	-	-
Quebrada Arenas barrio, Vega Baja Municipio	204	170	28	-	-	-	-	-	6	-
Quebrada Arriba barrio, Cayey Municipio	459	336	98	25	-	-	-	-	-	-
Quebrada Arriba barrio, Patillas Municipio	275	222	53	-	-	-	-	-	-	-
Quebrada Ceiba barrio, Peñuelas Municipio	1 715	1 448	239	22	-	-	-	-	6	-
Quebrada Cruz barrio, Toa Alta Municipio	1 754	1 430	276	40	-	-	-	-	8	-
Quebrada Fajardo barrio, Fajardo Municipio	3 714	3 171	462	81	-	-	-	-	-	-
Quebrada Grande barrio, Barranquitas Municipio	1 075	867	188	9	4	-	-	-	7	-
Quebrada Grande barrio, Mayagüez Municipio	2 404	1 453	410	218	74	154	88	7	-	-
Quebrada Grande barrio, Trujillo Alto Municipio	1 359	1 083	246	20	6	-	-	-	4	-
Quebrada Honda barrio, Guayanilla Municipio	165	147	9	9	-	-	-	-	-	-
Quebrada Honda barrio, San Lorenzo Municipio	849	666	131	34	-	-	-	-	18	-

Table 18. **Units in Structure: 2000**—Con.

[Data based on a sample (except Tables 65-68). For information on confidentiality protection, coverage, sampling error, and nonsampling error, see Appendix G.
For location of definitions, see "How to Use This Census Report"]

Puerto Rico Municipio Municipio Subdivision and Place Subbarrio	Total housing units	Units in structure								
		1 unit, detached	1 unit, attached	2 to 4 units	5 to 9 units	10 to 19 units	20 to 49 units	50 or more units	Mobile home	Boat, RV, van, etc.
MUNICIPIO SUBDIVISION AND PLACE—Con.										
Quebrada Infierno barrio, Gurabo Municipio	247	187	41	12	-	-	-	-	7	-
Quebrada Larga barrio, Añasco Municipio	518	390	95	26	-	-	-	-	7	-
Quebrada Limón barrio, Ponce Municipio	337	298	34	5	-	-	-	-	-	-
Quebrada Negrito barrio, Trujillo Alto Municipio	1 963	1 369	494	36	6	32	-	-	26	-
Quebradas barrio, Guayanilla Municipio	930	740	164	20	-	-	-	6	-	-
Quebradas barrio, Yauco Municipio	296	211	78	7	-	-	-	-	-	-
Quebrada Seca barrio, Ceiba Municipio	665	484	144	5	-	18	10	4	-	-
Quebrada Vueltas barrio, Fajardo Municipio	1 246	1 041	142	41	-	-	-	-	22	-
Quebrada Yeguas barrio, Salinas Municipio	529	350	147	10	6	-	-	-	16	-
Quebradillas barrio, Barranquitas Municipio	1 692	1 383	231	67	11	-	-	-	-	-
Quebradillas zona urbana, Quebradillas Municipio	2 098	1 281	226	214	291	73	7	-	6	-
Quebradillas barrio-pueblo, Quebradillas Municipio	627	340	70	97	68	52	-	-	-	-
Quemado barrio, Mayagüez Municipio	1 180	825	259	76	7	-	-	-	13	-
Quemados barrio, San Lorenzo Municipio	1 637	1 266	274	97	-	-	-	-	-	-
Quinto barrio, Ponce Municipio	534	206	42	38	52	44	-	152	-	-
Rabanal barrio, Cidra Municipio	1 293	1 107	165	21	-	-	-	-	-	-
Rafael Capó comunidad, Hatillo Municipio	695	556	133	-	-	-	-	-	6	-
Rafael González comunidad, Hatillo Municipio	839	659	149	24	-	-	-	-	7	-
Rafael Hernández comunidad, Aguadilla Municipio	563	401	162	-	-	-	-	-	-	-
Ramos comunidad, Luquillo Municipio	748	650	76	22	-	-	-	-	-	-
Ranchera barrio, Yauco Municipio	191	163	28	-	-	-	-	-	-	-
Rayo barrio, Sabana Grande Municipio	1 011	757	211	15	4	24	-	-	-	-
Real barrio, Ponce Municipio	1 007	887	94	11	8	-	-	-	7	-
Retiro barrio, San Germán Municipio	2 825	1 824	404	257	189	71	6	74	-	-
Rincón barrio, Cayey Municipio	1 963	1 696	213	43	-	-	-	-	11	-
Rincón barrio, Cidra Municipio	1 417	1 183	203	26	5	-	-	-	-	-
Rincón barrio, Gurabo Municipio	3 558	2 856	405	234	53	10	-	-	-	-
Rincón zona urbana, Rincón Municipio	755	420	165	111	50	9	-	-	-	-
Rincón barrio-pueblo, Rincón Municipio	509	289	73	88	50	9	-	-	-	-
Rincón barrio, Sabana Grande Municipio	1 592	1 216	141	74	33	44	6	64	14	-
Río barrio, Guaynabo Municipio	1 016	685	186	96	40	9	-	-	-	-
Río barrio, Naguabo Municipio	1 173	923	161	43	32	14	-	-	-	-
Río Abajo barrio, Ceiba Municipio	361	277	56	21	-	-	-	-	7	-
Río Abajo barrio, Cidra Municipio	488	344	144	-	-	-	-	-	-	-
Río Abajo barrio, Humacao Municipio	2 504	1 961	362	69	79	13	5	-	15	-
Río Abajo barrio, Utuado Municipio	114	100	14	-	-	-	-	-	-	-
Río Abajo barrio, Vega Baja Municipio	1 976	1 476	322	63	100	-	-	-	15	-
Río Arriba barrio, Añasco Municipio	54	54	-	-	-	-	-	-	-	-
Río Arriba barrio, Arecibo Municipio	441	315	109	17	-	-	-	-	-	-
Río Arriba barrio, Fajardo Municipio	526	458	56	6	-	-	-	-	6	-
Río Arriba barrio, Vega Baja Municipio	152	139	13	-	-	-	-	-	-	-
Río Arriba Poniente barrio, Manatí Municipio	650	531	119	-	-	-	-	-	-	-
Río Arriba Saliente barrio, Manatí Municipio	1 104	858	163	70	13	-	-	-	-	-
Río Blanco comunidad, Naguabo Municipio	527	444	46	29	-	-	-	8	-	-
Río Blanco barrio, Naguabo Municipio	1 181	977	129	67	-	-	-	8	-	-
Río Cañas barrio, Añasco Municipio	119	112	7	-	-	-	-	-	-	-
Río Cañas barrio, Caguas Municipio	3 728	2 824	711	154	26	-	-	6	7	-
Río Cañas barrio, Las Marías Municipio	189	160	29	-	-	-	-	-	-	-
Río Cañas Abajo comunidad, Juana Díaz Municipio	390	351	30	-	-	-	-	-	9	-
Río Cañas Abajo barrio, Juana Díaz Municipio	779	693	69	8	-	-	-	-	9	-
Río Cañas Abajo barrio, Mayagüez Municipio	838	733	54	51	-	-	-	-	-	-
Río Cañas Arriba barrio, Juana Díaz Municipio	696	599	89	-	-	8	-	-	-	-
Río Cañas Arriba barrio, Mayagüez Municipio	519	439	47	33	-	-	-	-	-	-
Río Grande barrio, Aguada Municipio	433	378	55	-	-	-	-	-	-	-
Río Grande barrio, Jayuya Municipio	318	278	33	7	-	-	-	-	-	-
Río Grande barrio, Morovis Municipio	219	182	37	-	-	-	-	-	-	-
Río Grande barrio, Rincón Municipio	490	424	49	17	-	-	-	-	-	-
Río Grande zona urbana, Río Grande Municipio	4 637	3 709	691	99	20	7	19	82	10	-
Río Grande barrio-pueblo, Río Grande Municipio	827	582	176	45	20	-	-	-	4	-
Río Hondo barrio, Comerío Municipio	778	650	108	20	-	-	-	-	-	-
Río Hondo barrio, Mayagüez Municipio	1 381	986	292	72	19	12	-	-	-	-
Río Jueyes barrio, Salinas Municipio	1 604	1 357	120	52	53	13	-	3	6	-
Río Lajas comunidad, Dorado Municipio	812	673	115	13	11	-	-	-	-	-
Río Lajas barrio, Dorado Municipio	896	712	160	13	11	-	-	-	-	-
Río Lajas barrio, Toa Alta Municipio	763	685	64	14	-	-	-	-	-	-
Río Prieto barrio, Lares Municipio	188	155	26	7	-	-	-	-	-	-
Río Prieto barrio, Yauco Municipio	326	266	60	-	-	-	-	-	-	-
Ríos barrio, Patillas Municipio	195	188	-	7	-	-	-	-	-	-
Robles barrio, Aibonito Municipio	1 550	1 286	213	13	24	5	-	9	-	-
Robles barrio, San Sebastián Municipio	615	542	47	20	6	-	-	-	-	-
Rocha barrio, Moca Municipio	1 416	1 103	244	56	6	-	-	-	7	-
Roncador barrio, Utuado Municipio	161	145	16	-	-	-	-	-	-	-
Roosevelt Roads comunidad	1 125	951	62	105	7	-	-	-	-	-
Ceiba Municipio (part)	1 125	951	62	105	7	-	-	-	-	-
Naguabo Municipio (part)	-	-	-	-	-	-	-	-	-	-
Rosario barrio, Mayagüez Municipio	578	404	112	62	-	-	-	-	-	-
Rosario Alto barrio, San Germán Municipio	301	255	31	15	-	-	-	-	-	-
Rosario Bajo barrio, San Germán Municipio	683	435	169	55	18	-	6	-	-	-
Rosario Peñón barrio, San Germán Municipio	238	216	20	2	-	-	-	-	-	-
Rosa Sánchez comunidad, Yabucoa Municipio	400	271	122	7	-	-	-	-	-	-
Rubias barrio, Yauco Municipio	101	76	25	-	-	-	-	-	-	-
Rucio barrio, Peñuelas Municipio	399	379	20	-	-	-	-	-	-	-
Rufina barrio, Guayanilla Municipio	90	77	6	-	-	-	-	-	7	-
Sábalos barrio, Mayagüez Municipio	3 768	1 798	805	303	249	397	92	124	-	-

Table 18. **Units in Structure: 2000**—Con.

[Data based on a sample (except Tables 65-68). For information on confidentiality protection, coverage, sampling error, and nonsampling error, see Appendix G.
For location of definitions, see "How to Use This Census Report"]

Puerto Rico Municipio Municipio Subdivision and Place Subbarrio	Total housing units	Units in structure								
		1 unit, detached	1 unit, attached	2 to 4 units	5 to 9 units	10 to 19 units	20 to 49 units	50 or more units	Mobile home	Boat, RV, van, etc.
MUNICIPIO SUBDIVISION AND PLACE—Con.										
Sabana barrio, Luquillo Municipio	858	770	79	-	9	-	-	-	-	-
Sabana barrio, Orocovis Municipio	473	332	104	31	-	-	-	6	-	-
Sabana barrio, Vega Alta Municipio	4 682	3 681	649	142	89	36	70	-	-	15
Sabana comunidad	673	502	131	33	7	-	-	-	-	-
Vega Alta Municipio (part)	50	23	27	-	-	-	-	-	-	-
Vega Baja Municipio (part)	623	479	104	33	7	-	-	-	-	-
Sabana Abajo barrio, Carolina Municipio	23 316	13 976	4 838	1 342	706	425	212	1 772	40	5
Sabana Eneas comunidad, San Germán Municipio	680	605	65	10	-	-	-	-	-	-
Sabana Eneas barrio, San Germán Municipio	820	701	101	18	-	-	-	-	-	-
Sabana Grande zona urbana, Sabana Grande Municipio	3 472	2 649	457	222	88	24	6	12	14	-
Sabana Grande barrio-pueblo, Sabana Grande Municipio	897	578	150	96	25	24	6	12	6	-
Sabana Grande barrio, Utuado Municipio	368	292	76	-	-	-	-	-	-	-
Sabana Grande Abajo barrio, San Germán Municipio	795	655	101	26	7	-	-	-	6	-
Sabana Hoyos comunidad, Arecibo Municipio	742	627	101	14	-	-	-	-	-	-
Sabana Hoyos barrio, Arecibo Municipio	4 134	3 489	526	96	9	14	-	-	-	-
Sabana Llana barrio, Juana Díaz Municipio	2 573	2 298	234	35	-	-	-	-	6	-
Sabana Llana Norte barrio, San Juan Municipio	12 323	6 307	2 196	781	517	1 057	98	1 334	20	13
Sabana Llana Sur barrio, San Juan Municipio	16 809	7 257	1 698	986	1 306	1 815	635	3 106	6	-
Sabana Seca comunidad, Toa Baja Municipio	2 268	1 535	518	192	10	7	-	6	-	-
Sabana Seca barrio, Toa Baja Municipio	20 084	13 601	3 620	1 725	563	137	57	316	58	7
Sabana Yeguas barrio, Lajas Municipio	1 256	1 053	155	21	17	-	-	4	6	-
Sabanetas barrio, Mayagüez Municipio	1 663	1 297	308	45	13	-	-	-	-	-
Sabanetas barrio, Ponce Municipio	2 162	1 590	220	141	21	190	-	-	-	-
Saco barrio, Ceiba Municipio	685	594	63	16	-	-	-	-	12	-
St. Just barrio, Trujillo Alto Municipio	4 699	2 537	845	176	476	242	84	320	19	-
Saliente barrio, Jayuya Municipio	230	208	22	-	-	-	-	-	-	-
Salinas zona urbana, Salinas Municipio	2 335	1 859	158	104	181	30	-	3	-	-
Salinas barrio-pueblo, Salinas Municipio	1 348	1 028	95	80	128	17	-	-	-	-
Saltillo barrio, Adjuntas Municipio	857	698	131	17	11	-	-	-	-	-
Salto barrio, Cidra Municipio	7	7	-	-	-	-	-	-	-	-
Salto barrio, San Sebastián Municipio	1 074	881	115	65	-	-	-	-	13	-
Salto Abajo barrio, Utuado Municipio	1 914	1 507	212	96	62	30	-	-	7	-
Salto Arriba barrio, Utuado Municipio	150	105	41	4	-	-	-	-	-	-
Saltos barrio, Orocovis Municipio	996	892	63	24	-	-	-	-	17	-
San Antón barrio, Carolina Municipio	4 281	1 723	666	127	465	185	235	880	-	-
San Antón barrio, Ponce Municipio	4 468	2 573	315	195	304	339	84	651	7	-
San Antonio comunidad, Aguadilla Municipio	904	712	181	6	5	-	-	-	-	-
San Antonio barrio, Caguas Municipio	892	543	287	62	-	-	-	-	-	-
San Antonio comunidad, Dorado Municipio	2 225	1 797	344	53	19	-	-	-	-	12
San Antonio comunidad, Quebradillas Municipio	406	314	62	30	-	-	-	-	-	-
San Antonio barrio, Quebradillas Municipio	1 786	1 547	220	12	7	-	-	-	-	-
San Germán zona urbana, San Germán Municipio	4 850	3 136	636	408	296	170	29	175	-	-
San Germán barrio-pueblo, San Germán Municipio	1 667	946	283	205	113	72	6	42	-	-
San Ildefonso barrio, Coamo Municipio	3 075	2 565	276	77	88	24	6	21	18	-
San Isidro comunidad, Canóvanas Municipio	2 719	2 197	455	50	12	-	-	-	5	-
San Isidro barrio, Culebra Municipio	-	-	-	-	-	-	-	-	-	-
San José barrio, Quebradillas Municipio	951	683	82	19	7	82	-	78	-	-
San José comunidad, Toa Baja Municipio	1 091	876	188	27	-	-	-	-	-	-
San Juan zona urbana, San Juan Municipio	177 463	70 164	25 246	16 932	14 745	16 882	9 363	23 817	301	13
San Juan Antiguo barrio, San Juan Municipio	4 353	434	176	710	1 196	900	406	531	-	-
San Lorenzo barrio, Morovis Municipio	251	224	27	-	-	-	-	-	-	-
San Lorenzo zona urbana, San Lorenzo Municipio	3 507	2 388	630	317	108	58	6	-	-	-
San Lorenzo barrio-pueblo, San Lorenzo Municipio	1 246	807	253	82	51	53	-	-	-	-
San Patricio barrio, Ponce Municipio	166	145	21	-	-	-	-	-	-	-
San Salvador barrio, Caguas Municipio	1 152	957	158	24	9	-	-	-	4	-
San Sebastián zona urbana, San Sebastián Municipio	4 728	3 383	464	471	226	26	61	78	19	-
San Sebastián barrio-pueblo, San Sebastián Municipio	919	554	95	127	68	13	47	15	-	-
Santa Bárbara comunidad, Canóvanas Municipio	1 763	1 270	479	-	-	-	-	6	8	-
Santa Catalina barrio, Coamo Municipio	602	533	54	15	-	-	-	-	-	-
Santa Clara comunidad, Aguas Buenas Municipio	377	307	51	19	-	-	-	-	-	-
Santa Cruz barrio, Carolina Municipio	691	470	178	25	-	7	6	-	5	-
Santa Isabel zona urbana, Santa Isabel Municipio	2 346	1 781	244	78	159	33	19	25	7	-
Santa Isabel barrio-pueblo, Santa Isabel Municipio	2 138	1 709	171	66	153	26	-	6	7	-
Santa Isabel barrio, Utuado Municipio	207	178	23	-	6	-	-	-	-	-
Santana barrio, Arecibo Municipio	2 048	1 700	252	36	25	35	-	-	-	-
Santana barrio, Sabana Grande Municipio	2 727	2 224	299	137	67	-	-	-	-	-
Santa Olaya barrio, Bayamón Municipio	1 932	1 530	271	71	13	7	40	-	-	-
Santa Rosa barrio, Guaynabo Municipio	5 669	3 769	1 056	164	133	58	49	393	47	-
Santa Rosa barrio, Lajas Municipio	569	448	103	11	7	-	-	-	-	-
Santa Rosa barrio, Utuado Municipio	-	-	-	-	-	-	-	-	-	-
Santiago barrio, Camuy Municipio	171	143	26	-	-	-	-	-	2	-
Santiago y Lima barrio, Naguabo Municipio	259	207	41	6	5	-	-	-	-	-
Santo Domingo comunidad, Peñuelas Municipio	1 146	974	110	42	-	-	-	-	20	-
Santo Domingo barrio, Peñuelas Municipio	2 029	1 642	266	96	-	-	-	5	20	-
Santurce barrio, San Juan Municipio	45 916	11 969	5 720	6 315	4 535	5 844	5 507	5 934	92	-
Sardinera barrio, Fajardo Municipio	910	196	65	50	6	-	17	570	-	6

Table 18. **Units in Structure: 2000**—Con.

[Data based on a sample (except Tables 65-68). For information on confidentiality protection, coverage, sampling error, and nonsampling error, see Appendix G.
For location of definitions, see "How to Use This Census Report"]

Puerto Rico Municipio Municipio Subdivision and Place Subbarrio	Total housing units	Units in structure								
		1 unit, detached	1 unit, attached	2 to 4 units	5 to 9 units	10 to 19 units	20 to 49 units	50 or more units	Mobile home	Boat, RV, van, etc.
MUNICIPIO SUBDIVISION AND PLACE—Con.										
Segundo barrio, Ponce Municipio	4 381	3 120	627	315	273	17	8	8	13	-
Sexto barrio, Ponce Municipio	2 105	1 652	357	74	8	-	-	-	14	-
Sierra Alta barrio, Yauco Municipio	399	358	28	13	-	-	-	-	-	-
Sierra Baja barrio, Guayanilla Municipio	243	228	15	-	-	-	-	-	-	-
Sonador barrio, San Sebastián Municipio	454	379	67	8	-	-	-	-	-	-
Sonadora barrio, Aguas Buenas Municipio	1 042	724	237	54	22	-	-	-	5	-
Sonadora barrio, Guaynabo Municipio	430	334	96	-	-	-	-	-	-	-
Stella comunidad, Rincón Municipio	1 048	493	134	27	11	33	176	111	63	-
Suárez comunidad, Loíza Municipio	710	547	151	6	-	-	-	-	6	-
Sud barrio, Cidra Municipio	1 217	789	204	121	84	19	-	-	-	-
Sumidero barrio, Aguas Buenas Municipio	2 674	1 900	500	165	13	96	-	-	-	-
Sumido barrio, Cayey Municipio	281	230	44	7	-	-	-	-	-	-
Susúa barrio, Sabana Grande Municipio	1 100	934	132	26	8	-	-	-	-	-
Susúa Alta barrio, Yauco Municipio	1 410	940	399	64	7	-	-	-	-	-
Susúa Baja barrio, Guánica Municipio	1 658	1 353	263	18	13	-	-	-	11	-
Susúa Baja barrio, Yauco Municipio	4 662	3 647	464	173	152	130	78	6	12	-
Tabonuco barrio, Sabana Grande Municipio	115	108	7	-	-	-	-	-	-	-
Talante barrio, Maunabo Municipio	362	292	38	10	-	-	-	-	22	-
Tallaboa comunidad, Peñuelas Municipio	415	340	75	-	-	-	-	-	-	-
Tallaboa Alta comunidad, Peñuelas Municipio	699	626	63	10	-	-	-	-	-	-
Tallaboa Alta barrio, Peñuelas Municipio	1 183	1 040	125	18	-	-	-	-	-	-
Tallaboa Poniente barrio, Peñuelas Municipio	244	225	12	-	7	-	-	-	-	-
Tallaboa Saliente barrio, Peñuelas Municipio	139	120	9	10	-	-	-	-	-	-
Tanamá barrio, Adjuntas Municipio	268	255	8	-	-	-	-	-	5	-
Tanamá barrio, Arecibo Municipio	1 350	1 010	273	52	-	-	-	6	9	-
Tejas barrio, Humacao Municipio	2 832	2 103	433	95	103	77	-	-	21	-
Tejas barrio, Las Piedras Municipio	3 080	2 304	503	175	12	53	25	-	8	-
Tejas barrio, Yabucoa Municipio	898	743	135	7	-	-	-	-	13	-
Tercero barrio, Ponce Municipio	349	60	40	50	166	6	27	-	-	-
Terranova barrio, Quebradillas Municipio	1 442	1 032	259	66	79	-	-	-	6	-
Tetuán barrio, Utuado Municipio	228	217	11	-	-	-	-	-	-	-
Tibes barrio, Ponce Municipio	320	306	8	-	-	6	-	-	-	-
Tiburones comunidad, Barceloneta Municipio	224	166	58	-	-	-	-	-	-	-
Tierras Nuevas Poniente comunidad, Manatí Municipio	944	716	142	19	43	20	-	-	4	-
Tierras Nuevas Poniente barrio, Manatí Municipio	1 520	1 314	185	21	-	-	-	-	-	-
Tierras Nuevas Saliente barrio, Manatí Municipio	2 377	1 829	263	49	204	28	-	-	4	-
Tijeras barrio, Juana Díaz Municipio	1 795	1 504	267	24	-	-	-	-	-	-
Toa Alta zona urbana, Toa Alta Municipio	1 501	1 001	316	154	11	13	-	6	-	-
Toa Alta barrio-pueblo, Toa Alta Municipio	293	185	42	55	5	6	-	-	-	-
Toa Baja zona urbana, Toa Baja Municipio	696	351	215	48	78	-	-	-	4	-
Toa Baja barrio-pueblo, Toa Baja Municipio	340	194	129	13	-	-	-	-	4	-
Toíta barrio, Cayey Municipio	2 311	1 580	646	75	-	10	-	-	-	-
Toíta barrio, Cidra Municipio	304	249	50	5	-	-	-	-	-	-
Tomás de Castro barrio, Caguas Municipio	7 023	5 022	1 622	245	115	-	7	-	12	-
Toro Negro barrio, Ciales Municipio	421	356	31	28	-	-	-	-	6	-
Torre barrio, Sabana Grande Municipio	703	613	68	11	5	-	-	-	6	-
Torrecilla Alta barrio, Canóvanas Municipio	2 335	1 781	534	-	-	-	-	6	14	-
Torrecilla Alta barrio, Loíza Municipio	-	-	-	-	-	-	-	-	-	-
Torrecilla Baja barrio, Loíza Municipio	781	702	73	-	-	-	-	-	6	-
Torrecillas barrio, Morovis Municipio	257	236	21	-	-	-	-	-	-	-
Tortugo barrio, San Juan Municipio	1 548	1 204	277	47	10	-	-	5	5	-
Trujillo Alto zona urbana, Trujillo Alto Municipio	17 683	10 274	3 497	817	1 076	977	101	894	47	-
Trujillo Alto barrio-pueblo, Trujillo Alto Municipio	371	203	80	63	18	7	-	-	-	-
Trujillo Bajo barrio, Carolina Municipio	3 176	2 275	649	103	121	28	-	-	-	-
Tuna barrio, San Germán Municipio	61	56	5	-	-	-	-	-	-	-
Turabo barrio, Caguas Municipio	5 580	3 570	799	333	253	480	80	41	24	-
Unibón barrio, Morovis Municipio	1 070	760	195	57	15	25	-	11	7	-
Universidad barrio, San Juan Municipio	988	246	170	134	35	88	15	293	7	-
Utuado zona urbana, Utuado Municipio	3 566	2 254	539	391	286	63	26	-	7	-
Utuado barrio-pueblo, Utuado Municipio	2 062	1 096	370	311	226	33	26	-	-	-
Vacas barrio, Villalba Municipio	953	862	79	-	-	-	-	-	12	-
Vaga barrio, Morovis Municipio	175	145	17	8	-	-	-	-	5	-
Valenciano Abajo barrio, Juncos Municipio	1 368	1 221	96	39	-	-	-	-	12	-
Valenciano Arriba barrio, Juncos Municipio	436	350	53	33	-	-	-	-	-	-
Vayas barrio, Ponce Municipio	500	382	48	-	22	-	6	42	-	-
Vázquez comunidad, Salinas Municipio	872	804	62	6	-	-	-	-	-	-
Vega Alta zona urbana, Vega Alta Municipio	4 044	3 130	640	99	150	12	-	6	7	-
Vega Alta barrio-pueblo, Vega Alta Municipio	520	397	105	11	-	-	-	-	7	-
Vega Baja zona urbana, Vega Baja Municipio	10 212	8 088	1 550	254	241	15	-	5	54	5
Vega Baja barrio-pueblo, Vega Baja Municipio	431	336	62	17	-	-	-	-	16	-
Vega Redonda barrio, Comerío Municipio	294	253	41	-	-	-	-	-	-	-
Vegas barrio, Cayey Municipio	1 082	790	269	23	-	-	-	-	-	-
Vegas barrio, Yauco Municipio	59	44	6	9	-	-	-	-	-	-
Vegas Abajo barrio, Adjuntas Municipio	156	156	-	-	-	-	-	-	-	-
Vegas Arriba barrio, Adjuntas Municipio	394	284	79	25	6	-	-	-	-	-
Veguitas barrio, Jayuya Municipio	1 283	1 072	162	43	-	-	-	-	6	-
Victoria barrio, Aguadilla Municipio	848	443	130	70	95	104	6	-	-	-
Vieques comunidad, Loíza Municipio	1 418	1 172	221	20	-	-	-	5	-	-
Vieques zona urbana, Vieques Municipio	1 111	836	170	85	9	-	11	-	-	-
Villalba zona urbana, Villalba Municipio	1 366	1 027	261	51	21	-	-	6	-	-
Villalba barrio-pueblo, Villalba Municipio	330	198	66	39	21	-	-	6	-	-
Villalba Abajo barrio, Villalba Municipio	1 014	867	127	11	4	-	-	-	5	-
Villalba Arriba barrio, Villalba Municipio	2 049	1 539	230	97	56	44	18	61	-	4
Viví Abajo barrio, Utuado Municipio	945	843	69	33	-	-	-	-	-	-
Viví Arriba barrio, Utuado Municipio	166	148	14	4	-	-	-	-	-	-
Voladoras barrio, Moca Municipio	1 679	1 285	311	59	19	-	-	-	5	-
Yabucoa zona urbana, Yabucoa Municipio	2 486	1 922	270	111	120	-	-	63	-	-
Yabucoa barrio-pueblo, Yabucoa Municipio	1 263	965	85	99	114	-	-	-	-	-

Table 18. **Units in Structure: 2000**—Con.

[Data based on a sample (except Tables 65-68). For information on confidentiality protection, coverage, sampling error, and nonsampling error, see Appendix G. For location of definitions, see "How to Use This Census Report"]

Puerto Rico Municipio Municipio Subdivision and Place Subbarrio	Total housing units	Units in structure								
		1 unit, detached	1 unit, attached	2 to 4 units	5 to 9 units	10 to 19 units	20 to 49 units	50 or more units	Mobile home	Boat, RV, van, etc.
MUNICIPIO SUBDIVISION AND PLACE—Con.										
Yahuecas barrio, Adjuntas Municipio	535	456	62	17	-	-	-	-	-	-
Yauco zona urbana, Yauco Municipio	7 456	5 450	1 130	376	209	182	91	6	12	-
Yauco barrio-pueblo, Yauco Municipio	2 087	1 494	323	186	55	29	-	-	-	-
Yaurel comunidad, Arroyo Municipio	517	465	52	-	-	-	-	-	-	-
Yaurel barrio, Arroyo Municipio	721	626	95	-	-	-	-	-	-	-
Yayales barrio, Adjuntas Municipio	227	190	14	23	-	-	-	-	-	-
Yeguada barrio, Camuy Municipio	893	808	44	39	-	-	-	-	2	-
Yeguada barrio, Vega Baja Municipio	588	541	33	14	-	-	-	-	-	-
Zamas barrio, Jayuya Municipio	215	189	20	-	-	-	-	-	6	-
Zanja barrio, Camuy Municipio	1 088	878	168	42	-	-	-	-	-	-
Zarzal barrio, Río Grande Municipio	5 401	3 558	649	430	592	104	46	5	17	-
SUBBARRIO										
Aguada Municipio	15 590	12 399	2 170	665	154	30	62	34	76	-
Aguada barrio-pueblo	777	570	81	117	9	-	-	-	-	-
California subbarrio	311	236	40	35	-	-	-	-	-	-
Rosario subbarrio	466	334	41	82	9	-	-	-	-	-
Aguadilla Municipio	24 882	16 934	3 954	1 609	1 062	781	213	304	25	-
Aguadilla barrio-pueblo	2 582	1 646	455	242	86	65	69	11	8	-
Higüey subbarrio	479	225	118	48	49	39	-	-	-	-
Iglesia subbarrio	140	79	-	20	-	-	41	-	-	-
Nuevo subbarrio	271	150	52	35	25	9	-	-	-	-
Santa Bárbara subbarrio	426	333	45	32	8	-	-	-	8	-
Tamarindo subbarrio	1 082	827	191	64	-	-	-	-	-	-
Aibonito Municipio	9 163	7 115	1 138	313	336	96	6	135	24	-
Aibonito barrio-pueblo	1 528	998	174	105	128	9	-	114	-	-
Pueblo Norte subbarrio	557	342	78	18	8	4	-	107	-	-
Pueblo Sur subbarrio	971	656	96	87	120	5	-	7	-	-
Añasco Municipio	10 723	8 129	1 849	415	130	104	64	-	32	-
Añasco barrio-pueblo	529	355	89	34	10	22	19	-	-	-
Cuartel Cuarto subbarrio	343	261	62	20	-	-	-	-	-	-
Cuartel Primero subbarrio	114	48	10	5	10	22	19	-	-	-
Cuartel Segundo subbarrio	20	11	-	9	-	-	-	-	-	-
Cuartel Tercero subbarrio	52	35	17	-	-	-	-	-	-	-
Arecibo Municipio	38 974	29 647	5 546	1 811	1 078	505	148	126	98	15
Arecibo barrio-pueblo	4 732	2 229	650	825	595	368	44	-	21	-
Buenos Aires subbarrio	297	225	23	41	8	-	-	-	-	-
Jareales subbarrio	-	-	-	-	-	-	-	-	-	-
La Cruz subbarrio	78	28	-	47	-	3	-	-	-	-
Miramar subbarrio	959	497	215	164	46	31	6	-	-	-
Monserrate subbarrio	79	10	-	2	39	12	16	-	-	-
Rosario subbarrio	81	24	17	40	-	-	-	-	-	-
San Felipe subbarrio	471	217	78	147	15	-	-	-	14	-
San Luis subbarrio	2 647	1 144	295	377	487	322	22	-	-	-
Vigía subbarrio	120	84	22	7	-	-	-	-	7	-
Arroyo Municipio	7 287	5 743	1 037	195	201	54	11	-	46	-
Arroyo barrio-pueblo	662	516	67	43	4	7	6	-	19	-
Cuatro Calles subbarrio	104	95	6	-	-	-	-	-	3	-
Pueblo Este subbarrio	498	373	61	31	4	7	6	-	16	-
Pueblo Oeste subbarrio	60	48	-	12	-	-	-	-	-	-
Cabo Rojo Municipio	23 182	16 607	3 074	1 111	526	273	416	156	947	72
Cabo Rojo barrio-pueblo	748	508	118	69	40	5	-	8	-	-
Pueblo Norte subbarrio	400	259	75	50	11	5	-	-	-	-
Pueblo Nuevo subbarrio	74	45	6	-	23	-	-	-	-	-
Pueblo Sud subbarrio	274	204	37	19	6	-	-	8	-	-
Cayey Municipio	17 782	12 420	3 565	874	312	420	82	59	50	-
Cayey barrio-pueblo	6 390	3 732	1 409	572	276	380	6	-	15	-
Pueblo Norte subbarrio	3 515	2 412	869	198	6	15	-	-	15	-
Pueblo Sur subbarrio	2 875	1 320	540	374	270	365	6	-	-	-
Fajardo Municipio	17 136	12 200	1 989	714	332	426	23	1 253	186	13
Fajardo barrio-pueblo	7 347	5 015	1 022	492	279	383	-	120	36	-
Pueblo Este subbarrio	144	71	42	25	6	-	-	-	-	-
Pueblo Norte subbarrio	2 540	1 438	434	154	240	196	-	64	14	-
Pueblo Oeste subbarrio	2 270	1 802	297	121	-	-	-	41	9	-
Pueblo Sur subbarrio	299	233	41	19	-	-	-	6	-	-
Puerto Real subbarrio	2 094	1 471	208	173	33	187	-	9	13	-
Guayanilla Municipio	8 147	6 803	996	205	71	31	-	6	35	-
Guayanilla barrio-pueblo	1 705	1 333	173	102	52	31	-	-	14	-
Poblado Sitios subbarrio	1 229	1 133	79	17	-	-	-	-	-	-
Pueblo subbarrio	476	200	94	85	52	31	-	-	14	-
Humacao Municipio	22 559	16 771	3 261	938	530	237	33	693	96	-
Humacao barrio-pueblo	1 975	1 334	274	171	30	141	9	-	16	-
San Francisco subbarrio	1 050	705	77	88	30	141	9	-	-	-
San Juan subbarrio	49	28	15	6	-	-	-	-	-	-
Santiago subbarrio	250	163	64	23	-	-	-	-	-	-
Santo Domingo subbarrio	626	438	118	54	-	-	-	-	16	-
Juana Díaz Municipio	16 490	14 070	1 732	299	154	68	-	80	87	-
Juana Díaz barrio-pueblo	1 727	1 202	87	152	146	60	-	80	-	-
Pueblo Este subbarrio	716	385	7	126	111	17	-	70	-	-
Pueblo Norte subbarrio	215	175	40	-	-	-	-	-	-	-
Pueblo Oeste subbarrio	599	494	33	12	24	32	-	4	-	-
Pueblo Sur subbarrio	197	148	7	14	11	11	-	6	-	-

Table 18. **Units in Structure: 2000**—Con.

[Data based on a sample (except Tables 65-68). For information on confidentiality protection, coverage, sampling error, and nonsampling error, see Appendix G.
For location of definitions, see "How to Use This Census Report"]

Puerto Rico **Municipio** **Municipio Subdivision and Place** **Subbarrio**	Total housing units	Units in structure								
		1 unit, detached	1 unit, attached	2 to 4 units	5 to 9 units	10 to 19 units	20 to 49 units	50 or more units	Mobile home	Boat, RV, van, etc.
SUBBARRIO—Con.										
Juncos Municipio	13 064	10 279	1 724	606	246	147	12	-	50	-
Juncos barrio-pueblo	1 281	857	260	129	16	14	-	-	5	-
Pueblo Norte subbarrio	567	374	125	50	11	7	-	-	-	-
Pueblo Sur subbarrio	714	483	135	79	5	7	-	-	5	-
Manatí Municipio	17 113	12 885	2 514	614	548	459	17	46	30	-
Manatí barrio-pueblo	3 079	1 989	498	225	156	149	13	42	7	-
Pueblo Poniente subbarrio	675	444	139	64	14	9	5	-	-	-
Pueblo Saliente subbarrio	2 404	1 545	359	161	142	140	8	42	7	-
Maunabo Municipio	4 482	3 759	514	117	22	-	-	-	64	6
Maunabo barrio-pueblo	175	137	14	12	12	-	-	-	-	-
Pueblo Este subbarrio	123	104	14	-	5	-	-	-	-	-
Pueblo Oeste subbarrio	52	33	-	12	7	-	-	-	-	-
Mayagüez Municipio	39 364	23 052	6 796	3 247	1 796	2 205	1 249	925	81	13
Mayagüez barrio-pueblo	14 379	6 006	2 336	1 849	1 266	1 443	815	627	31	6
Candelaria subbarrio	2 001	260	181	280	303	309	465	203	-	-
Cárcel subbarrio	4 668	2 276	640	603	267	436	249	183	14	-
Marina Meridional subbarrio	2 537	835	234	299	590	439	18	115	7	-
Marina Septentrional subbarrio	1 244	691	172	100	35	128	9	105	4	-
Río subbarrio	2 114	906	620	346	61	101	53	21	-	6
Salud subbarrio	1 815	1 038	489	221	10	30	21	-	6	-
Ponce Municipio	66 471	46 724	8 480	2 566	2 277	3 106	1 413	1 754	151	-
Canas Urbano barrio	8 873	5 687	1 238	408	173	449	384	524	10	-
Baldorioty de Castro subbarrio	3 776	2 767	406	207	77	283	13	18	5	-
Clausells subbarrio	1 620	1 281	234	30	15	-	-	55	5	-
Reparada subbarrio	3 477	1 639	598	171	81	166	371	451	-	-
Sabana Grande Municipio	9 982	7 901	1 321	400	142	92	12	76	38	-
Sabana Grande barrio-pueblo	897	578	150	96	25	24	6	12	6	-
Pueblo Norte subbarrio	477	299	80	44	25	11	6	12	-	-
Pueblo Sud subbarrio	420	279	70	52	-	13	-	-	6	-
Salinas Municipio	11 876	10 362	942	245	197	61	6	3	54	6
Aguirre barrio	4 778	4 361	325	41	-	31	6	-	8	6
Aguirre (Rural) subbarrio	3 553	3 204	268	31	-	31	6	-	7	6
Central Aguirre subbarrio	548	524	23	-	-	-	-	-	1	-
Coquí subbarrio	524	490	24	10	-	-	-	-	-	-
San Felipe subbarrio	153	143	10	-	-	-	-	-	-	-
San Germán Municipio	14 335	10 695	2 011	778	387	193	35	205	31	-
San Germán barrio-pueblo	1 667	946	283	205	113	72	6	42	-	-
Pueblo Central subbarrio	495	280	118	84	13	-	-	-	-	-
Pueblo Occidental subbarrio	740	389	105	74	65	59	6	42	-	-
Pueblo Oriental subbarrio	432	277	60	47	35	13	-	-	-	-
San Juan Municipio	182 101	73 155	26 487	17 097	14 803	16 969	9 372	23 880	325	13
Hato Rey Central barrio	9 477	2 909	1 477	1 026	488	560	868	2 124	25	-
Ciudad Nueva subbarrio	825	343	139	202	61	16	64	-	-	-
Floral Park subbarrio	846	304	132	156	75	35	50	94	-	-
Las Monjas subbarrio	3 866	1 275	573	214	86	270	345	1 086	17	-
Quintana subbarrio	3 940	987	633	454	266	239	409	944	8	-
Hato Rey Norte barrio	8 062	1 821	742	1 092	1 023	953	371	2 060	-	-
Eleanor Roosevelt subbarrio	2 825	957	397	290	37	76	38	1 030	-	-
El Vedado subbarrio	1 643	791	271	361	89	26	-	105	-	-
Martín Peña subbarrio	2 464	64	64	344	626	208	233	925	-	-
Puerto Nuevo subbarrio	1 130	9	10	97	271	643	100	-	-	-
Hato Rey Sur barrio	5 320	1 046	466	827	870	605	271	1 235	-	-
Bella Vista subbarrio	1 119	19	60	39	-	25	12	964	-	-
Hyde Park subbarrio	2 629	828	279	439	454	317	137	175	-	-
La 37 subbarrio	496	53	22	167	84	18	56	96	-	-
Santa Rita subbarrio	1 076	146	105	182	332	245	66	-	-	-
Oriente barrio	13 470	5 844	2 553	1 096	1 746	1 465	244	477	45	-
Borinquen subbarrio	596	326	223	39	-	-	-	-	8	-
López Sicardó subbarrio	5 338	2 327	764	474	547	677	157	392	-	-
San José subbarrio	7 536	3 191	1 566	583	1 199	788	87	85	37	-
Pueblo barrio	4 012	1 780	1 018	540	339	218	74	32	11	-
Buen Consejo subbarrio	1 187	619	390	97	39	42	-	-	-	-
Capetillo subbarrio	958	442	138	154	106	108	10	-	-	-
Monte Rey subbarrio	671	323	250	77	6	7	-	8	-	-
Río Piedras Antiguo subbarrio	172	13	18	40	26	51	24	-	-	-
Ubarri subbarrio	381	22	8	115	162	10	40	24	-	-
Venezuela subbarrio	643	361	214	57	-	-	-	-	11	-
San Juan Antiguo barrio	4 353	434	176	710	1 196	900	406	531	-	-
Ballajá subbarrio	-	-	-	-	-	-	-	-	-	-
Catedral subbarrio	311	83	10	17	52	131	18	-	-	-
Marina subbarrio	236	-	-	29	110	10	31	56	-	-
Mercado subbarrio	721	151	51	168	195	77	79	-	-	-
Puerta de Tierra subbarrio	1 771	45	70	179	532	449	119	377	-	-
San Cristóbal subbarrio	831	136	30	236	188	61	82	98	-	-
San Francisco subbarrio	483	19	15	81	119	172	77	-	-	-
Santurce barrio	45 916	11 969	5 720	6 315	4 535	5 844	5 507	5 934	92	-
Alto del Cabro subbarrio	610	88	35	94	109	113	155	16	-	-
Bayola subbarrio	409	22	7	25	19	29	34	273	-	-
Bolívar subbarrio	489	153	73	94	77	8	64	20	-	-
Buenos Aires subbarrio	441	8	-	79	110	139	25	80	-	-
Campo Alegre subbarrio	529	60	40	117	99	138	75	-	-	-
Chícharo subbarrio	349	166	76	75	18	8	-	6	-	-
Condadito subbarrio	391	12	17	92	96	89	85	-	-	-
Condado subbarrio	4 833	270	77	104	481	1 001	1 493	1 407	-	-
Figueroa subbarrio	549	52	77	132	136	23	121	8	-	-
Gandul subbarrio	943	238	16	276	187	76	61	89	-	-
Herrera subbarrio	787	331	224	144	43	27	12	6	-	-
Hipódromo subbarrio	992	199	153	214	172	62	94	98	-	-
Hoare subbarrio	-	-	-	-	-	-	-	-	-	-

Table 18. **Units in Structure: 2000**—Con.

[Data based on a sample (except Tables 65-68). For information on confidentiality protection, coverage, sampling error, and nonsampling error, see Appendix G.
For location of definitions, see "How to Use This Census Report"]

Puerto Rico **Municipio** **Municipio Subdivision and Place** **Subbarrio**	Total housing units	Units in structure								
		1 unit, detached	1 unit, attached	2 to 4 units	5 to 9 units	10 to 19 units	20 to 49 units	50 or more units	Mobile home	Boat, RV, van, etc.
SUBBARRIO—Con.										
San Juan Municipio—Con.										
Santurce barrio—Con.										
Isla Grande subbarrio	528	42	-	-	11	32	32	411	-	-
Las Casas subbarrio	2 673	1 061	391	362	299	526	26	8	-	-
Las Marías subbarrio	628	166	38	55	65	32	21	251	-	-
Las Palmas subbarrio	1 140	523	192	114	86	225	-	-	-	-
La Zona subbarrio	593	373	112	8	5	6	89	-	-	-
Loíza subbarrio	932	416	254	183	36	16	15	12	-	-
Machuchal subbarrio	603	250	99	138	101	15	-	-	-	-
María Moczó subbarrio	811	215	243	234	77	-	33	-	9	-
Marruecos subbarrio	-	-	-	-	-	-	-	-	-	-
Martín Peña subbarrio	188	43	45	32	43	-	25	-	-	-
Melilla subbarrio	410	131	34	115	58	26	35	11	-	-
Merhoff subbarrio	1 293	366	167	181	121	385	73	-	-	-
Minillas subbarrio	954	79	35	166	77	105	182	310	-	-
Miramar subbarrio	3 214	290	104	250	423	541	608	998	-	-
Monteflores subbarrio	859	163	123	159	68	90	183	73	-	-
Obrero subbarrio	5 059	2 558	1 293	771	158	80	-	152	47	-
Ocean Park subbarrio	1 199	369	184	425	122	33	66	-	-	-
Parque subbarrio	2 113	185	158	261	247	339	570	353	-	-
Pozo del Hato subbarrio	100	18	-	36	14	15	17	-	-	-
Pulguero subbarrio	560	254	96	63	47	34	27	39	-	-
Sagrado Corazón subbarrio	902	231	126	101	98	65	70	203	8	-
San Juan Moderno subbarrio	715	89	33	113	68	146	64	202	-	-
San Mateo subbarrio	1 090	59	25	108	159	138	232	369	-	-
Seboruco subbarrio	912	404	220	200	41	22	-	7	18	-
Shanghai subbarrio	4 103	1 206	335	445	403	1 012	666	36	-	-
Tras Talleres subbarrio	1 124	161	101	109	89	131	37	496	-	-
Villa Palmeras subbarrio	1 082	316	225	147	50	117	217	-	10	-
Universidad barrio	988	246	170	134	35	88	15	293	7	-
Amparo subbarrio	-	-	-	-	-	-	-	-	-	-
Auxilio Mutuo subbarrio	349	106	45	49	7	61	8	66	7	-
Institución subbarrio	65	-	11	12	15	27	-	-	-	-
Valencia subbarrio	574	140	114	73	13	-	7	227	-	-
San Sebastián Municipio	16 682	13 585	1 653	940	245	36	61	92	64	6
San Sebastián barrio-pueblo	919	554	95	127	68	13	47	15	-	-
Norzagaray subbarrio	532	316	50	61	63	13	14	15	-	-
Urréjola subbarrio	387	238	45	66	5	-	33	-	-	-
Yauco Municipio	17 062	13 292	2 378	839	224	188	91	6	44	-
Yauco barrio-pueblo	2 087	1 494	323	186	55	29	-	-	-	-
Pueblo Norte subbarrio	1 718	1 257	310	109	18	24	-	-	-	-
Pueblo Sud subbarrio	369	237	13	77	37	5	-	-	-	-

Table 19. **Physical Housing Characteristics: 2000**

[Data based on a sample (except Tables 65-68). For information on confidentiality protection, coverage, sampling error, and nonsampling error, see Appendix G.
For location of definitions, see "How to Use This Census Report"]

Puerto Rico **Municipio** **Municipio Subdivision** **Place**	Total housing units	Year structure built			Rooms			No bedrooms or 1 bedroom	Lacking complete plumbing facilities	Lacking complete kitchen facilities
		1995 to March 2000	1939 or earlier	Median	1 or 2	6 or more	Median			
Puerto Rico	**1 418 476**	**153 605**	**38 743**	**1 976**	**188 131**	**302 903**	**4.1**	**450 272**	**84 186**	**46 474**
Adjuntas Municipio	6 715	717	277	1 978	1 282	970	3.2	3 364	344	235
Adjuntas barrio-pueblo	1 855	111	155	1 973	313	239	3.3	896	71	24
Adjuntas zona urbana (part)	1 855	111	155	1 973	313	239	3.3	896	71	24
Capáez barrio	315	44	6	1 983	38	38	3.3	182	-	-
Garzas barrio	317	43	14	1 977	80	14	3.1	162	8	16
Guayabo Dulce barrio	37	-	-	1 980	18	7	2.6	25	7	5
Guayo barrio	324	21	18	1 973	104	13	2.9	203	21	20
Guilarte barrio	404	47	-	1 976	88	91	3.9	159	40	47
Juan González barrio	273	84	-	1 987	41	32	3.2	181	-	-
Limaní barrio	117	20	6	1 977	19	37	3.4	43	13	-
Pellejas barrio	233	47	6	1 979	56	36	3.1	121	19	-
Portillo barrio	171	12	-	1 981	57	16	2.9	130	10	6
Portugués barrio	232	12	-	1 980	28	23	3.1	96	13	15
Saltillo barrio	857	75	27	1 979	112	182	3.6	332	50	37
Tanamá barrio	268	62	-	1 985	31	48	3.4	105	5	5
Vegas Abajo barrio	156	27	20	1 980	34	6	3.1	94	-	-
Adjuntas zona urbana (part)	-	-	-	-	-	-	-	-	-	-
Vegas Arriba barrio	394	12	7	1 978	63	78	3.3	196	9	15
Yahuecas barrio	535	67	11	1 978	147	61	3.1	311	59	29
Yayales barrio	227	33	7	1 980	53	49	3.1	128	19	16
Aguada Municipio	15 590	2 848	123	1 983	1 856	2 740	4.4	4 159	1 859	800
Aguada barrio-pueblo	777	55	16	1 972	83	164	4.4	165	118	61
Aguada zona urbana (part)	759	55	16	1 972	83	152	4.4	159	118	61
Asomante barrio	1 147	182	8	1 983	104	229	4.1	369	96	42
Aguada zona urbana (part)	196	7	-	1 974	-	88	5.3	22	4	4
Atalaya barrio	975	193	6	1 985	146	116	4.2	323	151	74
Carrizal barrio	378	86	13	1 989	41	76	4.5	106	88	20
Cerro Gordo barrio	958	199	4	1 986	182	63	3.9	362	99	50
Cruces barrio	644	160	8	1 987	49	195	4.7	107	66	34
Espinar barrio	657	49	8	1 976	30	186	4.8	127	138	42
Guanábano barrio	309	49	6	1 982	27	99	4.9	38	88	9
Luyando comunidad (part)	255	45	-	1 982	27	65	4.8	38	57	9
Guaniquilla barrio	1 156	105	25	1 982	218	173	4.2	354	173	61
Aguada zona urbana (part)	153	16	-	1 968	29	46	4.7	36	39	11
Guayabo barrio	1 282	214	-	1 981	106	241	4.5	280	61	78
Aguada zona urbana (part)	539	14	-	1 974	39	87	4.0	151	27	49
Jagüey barrio	666	103	5	1 979	137	83	3.9	240	43	28
Lagunas barrio	1 094	243	6	1 986	161	177	4.4	304	121	99
Mal Paso barrio	965	155	5	1 980	98	127	4.2	265	77	16
Luyando comunidad (part)	111	18	-	1 979	17	10	4.3	34	17	1
Mamey barrio	744	191	-	1 987	54	75	4.1	206	137	26
Marías barrio	696	152	-	1 987	102	84	4.0	255	66	18
Naranjo barrio	1 356	349	7	1 987	183	223	4.6	318	164	71
Luyando comunidad (part)	866	225	-	1 987	91	161	4.7	169	59	44
Piedras Blancas barrio	1 353	282	-	1 984	107	336	4.5	274	100	44
Aguada zona urbana (part)	45	5	-	1 974	5	7	4.2	5	9	9
Río Grande barrio	433	81	6	1 979	28	93	4.7	66	73	27
Aguadilla Municipio	24 882	2 552	784	1 976	3 024	5 711	4.4	6 412	1 431	939
Aguacate barrio	631	143	5	1 990	95	160	4.5	252	-	8
Aguadilla barrio-pueblo	2 582	80	243	1 965	362	380	4.2	604	304	231
Aguadilla zona urbana (part)	2 582	80	243	1 965	362	380	4.2	604	304	231
Arenales barrio	495	95	14	1 983	52	101	4.6	102	33	36
Borinquen barrio	3 122	220	74	1 973	322	752	4.4	866	129	75
Aguadilla zona urbana (part)	1 387	66	36	1 969	144	384	4.3	379	42	22
Caimital Alto barrio	1 446	250	24	1 980	178	332	4.3	447	60	59
Caimital Bajo barrio	2 013	134	125	1 976	264	281	4.2	443	233	129
Aguadilla zona urbana (part)	1 293	8	113	1 971	166	176	4.1	296	195	83
Camaceyes barrio	4 646	528	70	1 976	619	986	4.2	1 426	274	145
Aguadilla zona urbana (part)	1 415	24	50	1 970	236	432	4.4	427	92	38
Ceiba Alta barrio	234	70	7	1 980	3	73	4.7	16	13	18
Ceiba Baja barrio	840	139	6	1 983	66	294	5.0	111	53	26
Corrales barrio	3 116	411	37	1 979	297	821	4.4	745	144	47
Cabán comunidad	1 423	60	8	1 978	166	326	4.2	386	89	33
Guerrero barrio	970	91	-	1 981	127	181	4.5	244	52	44
Rafael Hernández comunidad	563	38	-	1 981	63	140	4.6	126	31	20
Maleza Alta barrio	697	111	-	1 976	145	217	4.4	209	5	-
Maleza Baja barrio	929	-	135	1 947	113	293	4.6	179	4	24
Montaña barrio	1 507	176	10	1 982	186	455	4.4	374	64	51
San Antonio comunidad	904	89	10	1 975	121	290	4.7	199	46	44
Palmar barrio	806	92	-	1 979	76	142	4.6	195	35	36
Victoria barrio	848	12	34	1 967	119	243	4.6	199	28	10
Aguadilla zona urbana (part)	672	-	28	1 966	100	192	4.6	171	28	10
Aguas Buenas Municipio	10 412	1 399	181	1 979	1 701	1 574	3.8	3 192	584	326
Aguas Buenas barrio-pueblo	879	34	49	1 963	197	82	3.3	278	57	-
Aguas Buenas zona urbana (part)	879	34	49	1 963	197	82	3.3	278	57	-
Bairoa barrio	871	40	5	1 973	127	165	4.1	243	18	12
Aguas Buenas zona urbana (part)	399	8	-	1 974	55	79	3.5	117	6	6
Bayamoncito barrio	650	82	-	1 979	67	79	4.1	176	16	44
Cagüitas barrio	982	113	17	1 982	166	148	3.6	308	75	65
Aguas Buenas zona urbana (part)	-	-	-	-	-	-	-	-	-	-
Jagüeyes barrio	937	94	12	1 979	131	201	4.1	319	40	70
Juan Asencio barrio	1 037	190	-	1 984	174	141	4.1	337	105	61
Mula barrio	1 247	189	11	1 980	167	184	3.8	378	25	15
Mulita barrio	93	21	-	1 978	36	25	3.0	57	8	-
Sonadora barrio	1 042	196	12	1 982	228	197	3.7	385	84	9
Sumidero barrio	2 674	440	75	1 981	408	352	3.9	711	156	50
Aguas Buenas zona urbana (part)	421	27	6	1 976	60	40	3.8	95	36	15
Santa Clara comunidad	377	35	15	1 977	49	44	4.2	104	32	-
Aibonito Municipio	9 163	971	240	1 978	832	2 215	4.5	2 745	332	171
Aibonito barrio-pueblo	1 528	82	151	1 967	188	329	4.2	546	32	22
Aibonito zona urbana (part)	1 528	82	151	1 967	188	329	4.2	546	32	22
Algarrobo barrio	126	6	-	1 985	6	36	4.3	22	-	-
Asomante barrio	848	140	6	1 983	51	302	4.9	218	20	27

Table 19. **Physical Housing Characteristics: 2000**—Con.

[Data based on a sample (except Tables 65-68). For information on confidentiality protection, coverage, sampling error, and nonsampling error, see Appendix G. For location of definitions, see "How to Use This Census Report"]

Puerto Rico **Municipio** **Municipio Subdivision** **Place**	Total housing units	Year structure built			Rooms			No bedrooms or 1 bedroom	Lacking complete plumbing facilities	Lacking complete kitchen facilities
		1995 to March 2000	1939 or earlier	Median	1 or 2	6 or more	Median			
Aibonito Municipio—Con.										
Caonillas barrio	487	67	-	1 978	18	181	4.9	96	7	8
Aibonito zona urbana (part)	30	-	-	1 983	-	19	6.5	-	-	-
Cuyón barrio	273	31	7	1 987	10	107	5.1	66	13	15
Llanos barrio	2 357	347	15	1 984	275	472	4.4	614	123	36
Aibonito zona urbana (part)	1 175	125	15	1 977	127	216	4.5	220	64	12
Pasto barrio	1 394	162	31	1 978	94	311	4.5	417	61	26
Pastos comunidad	520	24	15	1 975	45	94	4.5	165	30	13
Plata barrio	600	49	21	1 982	91	99	3.7	215	14	6
Robles barrio	1 550	87	9	1 977	99	378	4.6	551	62	31
Aibonito zona urbana (part)	759	-	-	1 979	20	193	4.6	299	19	5
Añasco Municipio	10 723	1 540	252	1 980	1 391	2 428	4.1	2 842	915	559
Añasco barrio-pueblo	529	39	73	1 968	69	93	3.9	150	31	32
Añasco zona urbana (part)	529	39	73	1 968	69	93	3.9	150	31	32
Añasco Abajo barrio	13	-	-	1 981	-	-	5.0	-	-	-
Añasco Arriba barrio	737	27	50	1 978	39	197	4.6	218	16	5
Añasco zona urbana (part)	662	21	50	1 979	22	168	4.6	175	11	5
Caguabo barrio	524	112	5	1 978	91	120	4.0	122	103	88
Caracol barrio	440	105	4	1 979	48	100	4.2	100	21	8
Carreras barrio	1 190	201	8	1 988	69	412	4.7	295	47	34
Añasco zona urbana (part)	4	-	4	1940-	-	4	6.0	-	-	-
Espino comunidad (part)	6	-	-	1 975	-	-	3.0	-	-	-
Casey Abajo barrio	43	13	-	1 990	-	12	5.0	3	6	-
Casey Arriba barrio	165	15	-	1 977	19	39	4.2	53	12	17
Cerro Gordo barrio	173	33	5	1 979	25	25	4.2	55	11	5
Cidra barrio	148	38	-	1 981	24	25	3.8	33	5	5
Corcovada barrio	258	61	5	1 981	74	51	4.1	83	15	23
Dagüey barrio	547	63	6	1 982	67	115	3.8	149	58	4
Añasco zona urbana (part)	330	14	-	1 980	36	96	4.7	78	13	-
Espino barrio	572	21	12	1 976	70	153	4.4	161	6	21
Espino comunidad (part)	495	21	12	1 976	54	141	4.4	119	6	16
Hatillo barrio	482	79	-	1 980	54	125	4.2	138	75	17
La Playa comunidad (part)	165	41	-	1 985	11	45	4.8	23	13	13
Humatas barrio	191	36	-	1 987	20	17	4.1	59	23	-
Marías barrio	1 694	147	30	1 972	168	383	4.2	316	143	83
Añasco zona urbana (part)	812	35	28	1 969	61	161	4.4	154	19	5
Las Marías comunidad	651	98	2	1 975	100	147	3.8	155	110	65
Miraflores barrio	265	28	-	1 979	52	76	3.8	95	30	7
Ovejas barrio	622	86	15	1 982	165	66	3.3	248	78	60
Piñales barrio	741	250	14	1 990	104	182	3.9	152	86	60
La Playa comunidad (part)	-	-	-	-	-	-	-	-	-	-
Playa barrio	698	67	11	1 977	80	159	4.1	202	66	46
La Playa comunidad (part)	698	67	11	1 977	80	159	4.1	202	66	46
Quebrada Larga barrio	518	95	7	1 985	82	47	3.7	117	42	34
Río Arriba barrio	54	18	-	1 988	13	10	4.1	13	22	-
Río Cañas barrio	119	6	7	1 981	58	21	2.6	80	19	10
Arecibo Municipio	38 974	4 250	1 277	1 976	4 850	8 436	4.2	11 307	2 909	1 756
Arecibo barrio-pueblo	4 732	96	800	1 958	833	828	3.8	1 543	334	181
Arecibo zona urbana (part)	4 732	96	800	1 958	833	828	3.8	1 543	334	181
Arenalejos barrio	1 167	143	14	1 976	180	127	3.7	450	183	120
Bajadero comunidad (part)	907	88	10	1 975	151	84	3.6	363	162	118
Arrozal barrio	431	49	6	1 978	149	106	3.2	170	39	4
Cambalache barrio	26	7	-	1 957	7	6	3.0	14	-	-
Arecibo zona urbana (part)	6	-	-	1 955	-	-	3.0	-	-	-
Carreras barrio	438	41	5	1 978	65	30	3.7	142	27	7
Bajadero comunidad (part)	14	-	-	1 960	-	-	3.0	14	7	-
Domingo Ruíz barrio	1 387	105	11	1 976	261	288	4.0	489	148	77
Bajadero comunidad (part)	593	52	5	1 977	111	93	4.1	193	61	48
Dominguito barrio	1 915	277	45	1 978	223	413	4.4	490	211	93
Arecibo zona urbana (part)	1 217	139	38	1 975	139	242	4.3	322	128	80
Esperanza barrio	762	87	-	1 983	104	100	4.1	196	76	42
Factor barrio	2 543	498	38	1 983	235	321	4.1	840	111	79
Animas comunidad	558	17	14	1 975	94	72	3.7	193	31	2
Garrochales barrio	931	54	34	1 970	49	332	4.9	143	85	55
Hato Abajo barrio	8 756	440	96	1 974	642	2 621	4.6	2 337	322	154
Arecibo zona urbana (part)	8 756	440	96	1 974	642	2 621	4.6	2 337	322	154
Hato Arriba barrio	2 993	427	29	1 980	284	765	4.3	784	222	174
Arecibo zona urbana (part)	2 993	427	29	1 980	284	765	4.3	784	222	174
Hato Viejo barrio	782	78	22	1 978	160	105	3.7	309	81	73
Islote barrio	2 421	335	23	1 977	358	453	4.1	841	203	94
Arecibo zona urbana (part)	1 036	147	5	1 977	169	238	3.8	469	81	51
Miraflores barrio	1 717	243	30	1 983	291	250	3.9	525	204	94
Río Arriba barrio	441	73	30	1 978	82	78	3.9	101	16	11
Sabana Hoyos barrio	4 134	742	30	1 982	560	879	4.3	1 119	376	283
La Alianza comunidad	817	103	-	1 981	90	93	4.4	254	92	51
Sabana Hoyos comunidad	742	77	10	1 980	112	220	4.6	199	21	10
Santana barrio	2 048	456	19	1 980	170	428	4.7	501	98	70
Tanamá barrio	1 350	99	45	1 973	197	306	4.5	313	173	145
Arecibo zona urbana (part)	844	59	26	1 973	127	161	4.3	200	95	86
Arroyo Municipio	7 287	796	335	1 976	1 002	902	3.8	2 213	518	268
Ancones barrio	1 406	201	17	1 978	177	182	4.0	311	141	80
Buena Vista comunidad	730	68	9	1 975	69	92	4.2	146	83	40
Palmas comunidad (part)	423	41	8	1 981	67	50	3.7	113	51	40
Arroyo barrio-pueblo	662	15	66	1 967	117	120	3.5	241	38	37
Arroyo zona urbana (part)	662	15	66	1 967	117	120	3.5	241	38	37
Guásimas barrio	1 384	16	38	1 972	85	151	4.0	391	48	32
Arroyo zona urbana (part)	1 322	12	33	1 972	61	151	4.1	367	32	22
Palmas barrio	1 730	366	43	1 981	423	157	3.3	737	81	37
Arroyo zona urbana (part)	571	16	4	1 978	50	81	3.7	211	12	-
Palmas comunidad (part)	525	61	14	1 978	32	43	4.0	76	40	37
Pitahaya barrio	1 384	145	140	1 982	115	186	4.1	353	90	31
Arroyo zona urbana (part)	148	4	35	1 962	17	12	3.9	52	12	13
Yaurel barrio	721	53	31	1 974	85	106	4.4	180	120	51
Yaurel comunidad	517	31	25	1 971	78	79	4.4	162	66	12

Table 19. **Physical Housing Characteristics: 2000**—Con.

[Data based on a sample (except Tables 65-68). For information on confidentiality protection, coverage, sampling error, and nonsampling error, see Appendix G.
For location of definitions, see "How to Use This Census Report"]

Puerto Rico **Municipio** **Municipio Subdivision** **Place**	Total housing units	Year structure built			Rooms			No bedrooms or 1 bedroom	Lacking complete plumbing facilities	Lacking complete kitchen facilities
		1995 to March 2000	1939 or earlier	Median	1 or 2	6 or more	Median			
Barceloneta Municipio	8 375	1 226	204	1 978	981	1 482	4.4	2 420	1 555	543
Barceloneta barrio-pueblo	139	-	8	1 968	12	19	4.2	27	63	33
Barceloneta zona urbana (part)	139	-	8	1 968	12	19	4.2	27	63	33
Florida Afuera barrio	4 906	522	118	1 978	665	824	4.1	1 523	914	375
Barceloneta zona urbana (part)	1 101	26	54	1 974	144	145	3.8	300	331	132
Búfalo comunidad	383	26	21	1 973	66	70	4.2	133	32	7
Imbéry comunidad	1 104	186	18	1 980	115	182	4.5	362	146	74
Tiburones comunidad (part)	224	7	-	1 975	42	7	3.0	113	49	6
Garrochales barrio	1 872	432	45	1 983	240	280	4.6	574	297	109
Barceloneta zona urbana (part)	111	-	-	1 968	32	21	3.6	41	30	13
Garrochales comunidad	466	16	32	1 973	79	82	4.6	158	124	22
Tiburones comunidad (part)	-	-	-	-	-	-	-	-	-	-
Palmas Altas barrio	1 458	272	33	1 977	64	359	4.6	296	281	26
Barceloneta zona urbana (part)	361	14	11	1 972	13	73	4.4	100	114	12
Barranquitas Municipio	9 740	1 286	194	1 982	1 166	2 353	4.1	2 894	423	288
Barrancas barrio	1 667	309	21	1 985	132	393	4.4	468	70	18
Barranquitas barrio-pueblo	1 170	74	89	1 973	210	168	3.8	342	36	46
Barranquitas zona urbana	1 170	74	89	1 973	210	168	3.8	342	36	46
Cañabón barrio	740	121	7	1 984	122	185	3.8	178	36	26
Helechal barrio	1 402	230	5	1 981	146	321	3.9	485	74	79
Honduras barrio	685	36	12	1 982	52	140	3.4	333	31	-
Palo Hincado barrio	1 309	144	16	1 979	159	324	4.4	363	87	29
Quebrada Grande barrio	1 075	163	20	1 981	161	380	4.5	326	52	49
Quebradillas barrio	1 692	209	24	1 984	184	442	4.5	399	37	41
Bayamón Municipio	79 476	5 556	844	1 971	6 166	22 620	4.6	22 413	1 602	860
Bayamón barrio-pueblo	2 439	53	231	1 958	542	308	3.7	1 083	131	71
Bayamón zona urbana (part)	2 439	53	231	1 958	542	308	3.7	1 083	131	71
Buena Vista barrio	5 285	489	47	1 979	419	1 564	4.7	1 504	143	41
Bayamón zona urbana (part)	3 474	274	35	1 976	249	1 053	4.7	929	73	36
Cerro Gordo barrio	12 373	688	105	1 970	760	3 409	4.7	3 293	278	88
Bayamón zona urbana (part)	12 373	688	105	1 970	760	3 409	4.7	3 293	278	88
Dajaos barrio	913	149	7	1 982	52	247	4.8	255	24	25
Guaraguao Abajo barrio	2 728	389	8	1 983	154	796	4.6	823	123	60
Bayamón zona urbana (part)	1 748	201	8	1 982	28	453	4.5	615	49	49
Guaraguao Arriba barrio	606	85	7	1 983	68	120	4.5	177	37	27
Hato Tejas barrio	16 054	796	131	1 973	980	6 137	4.8	4 298	229	141
Bayamón zona urbana (part)	16 054	796	131	1 973	980	6 137	4.8	4 298	229	141
Juan Sánchez barrio	8 860	1 217	66	1 977	670	2 427	4.5	2 481	53	49
Bayamón zona urbana (part)	8 860	1 217	66	1 977	670	2 427	4.5	2 481	53	49
Minillas barrio	15 918	835	130	1 968	1 522	3 775	4.2	4 581	291	127
Bayamón zona urbana (part)	15 918	835	130	1 968	1 522	3 775	4.2	4 581	291	127
Nuevo barrio	803	135	6	1 983	34	209	4.8	144	28	17
Pájaros barrio	11 565	457	94	1 969	662	3 200	4.6	3 143	229	158
Bayamón zona urbana (part)	11 565	457	94	1 969	662	3 200	4.6	3 143	229	158
Santa Olaya barrio	1 932	263	12	1 982	303	428	4.3	631	36	56
Bayamón zona urbana (part)	-	-	-	-	-	-	-	-	-	-
Cabo Rojo Municipio	23 182	4 191	428	1 982	3 953	4 156	3.8	7 171	1 647	827
Bajura barrio	985	69	50	1 976	66	216	4.7	242	74	20
Cabo Rojo zona urbana (part)	578	22	25	1 976	11	128	4.8	126	23	7
Monte Grande comunidad (part)	282	30	17	1 969	33	61	4.4	85	36	6
Boquerón barrio	4 315	706	47	1 985	1 127	416	3.4	1 518	324	262
Boqueron comunidad (part)	1 086	132	35	1 981	228	147	3.5	329	29	26
Cabo Rojo barrio-pueblo	748	34	153	1 964	120	213	4.4	211	66	25
Cabo Rojo zona urbana (part)	748	34	153	1 964	120	213	4.4	211	66	25
Guanajibo barrio	1 833	378	21	1 982	383	335	3.9	627	114	123
Llanos Costa barrio	1 753	435	5	1 985	340	352	3.7	668	213	65
Pole Ojea comunidad	868	95	5	1 978	161	213	4.2	290	100	26
Llanos Tuna barrio	2 462	325	31	1 980	480	380	3.7	854	262	64
Betances comunidad	353	26	-	1 973	53	47	3.7	95	22	7
Miradero barrio	5 616	1 391	39	1 984	588	1 338	4.2	1 490	269	188
Cabo Rojo zona urbana (part)	1 698	148	15	1 977	57	673	5.0	346	19	26
Puerto Real comunidad	2 282	835	-	1 991	289	336	4.0	704	155	95
Monte Grande barrio	2 584	299	56	1 978	361	344	3.8	773	130	46
Cabo Rojo zona urbana (part)	1 117	76	34	1 974	138	172	4.0	358	28	5
Monte Grande comunidad (part)	519	82	-	1 982	43	68	3.9	145	32	10
Pedernales barrio	2 886	554	26	1 983	488	562	3.8	788	195	34
Boqueron comunidad (part)	175	62	-	1 992	16	52	4.1	26	6	4
Cabo Rojo zona urbana (part)	366	131	13	1 979	-	230	6.3	53	13	-
Caguas Municipio	50 568	4 143	1 072	1 974	4 880	12 454	4.3	15 016	1 942	1 010
Bairoa barrio	6 475	299	34	1 977	617	2 092	4.6	1 961	174	129
Bairoa comunidad	852	56	30	1 973	126	178	4.5	262	76	44
Caguas zona urbana (part)	4 895	134	4	1 977	386	1 768	4.7	1 465	52	52
Beatriz barrio	1 634	185	20	1 978	179	198	4.3	317	104	60
Borinquen barrio	2 183	345	45	1 983	359	491	4.5	560	100	53
Caguas barrio-pueblo	9 740	260	646	1 964	1 038	2 514	4.1	3 202	360	171
Caguas zona urbana (part)	9 740	260	646	1 964	1 038	2 514	4.1	3 202	360	171
Cañabón barrio	2 014	266	-	1 982	81	364	3.9	700	33	12
Caguas zona urbana (part)	1 367	228	-	1 981	35	242	3.9	429	7	12
Cañaboncito barrio	10 147	956	138	1 974	733	2 704	4.4	2 583	268	146
Caguas zona urbana (part)	7 072	523	108	1 970	492	2 144	4.5	1 961	164	40
Río Cañas barrio	3 728	549	32	1 983	460	1 194	4.6	748	268	212
San Antonio barrio	892	109	6	1 978	111	140	4.4	286	52	11
San Salvador barrio	1 152	127	-	1 981	166	184	4.1	365	44	28
Tomás de Castro barrio	7 023	740	110	1 977	564	1 406	4.2	2 275	266	80
Caguas zona urbana (part)	4 532	203	97	1 974	227	895	4.4	1 461	175	26
Turabo barrio	5 580	307	41	1 969	572	1 167	4.2	2 019	273	108
Caguas zona urbana (part)	4 966	235	19	1 969	532	1 016	4.1	1 879	268	92
Camuy Municipio	12 520	1 896	203	1 981	1 520	2 226	4.1	3 582	557	336
Abra Honda barrio	792	160	6	1 979	119	146	4.0	274	57	15
Camuy barrio-pueblo	641	42	42	1 966	96	82	3.8	202	19	15
Camuy zona urbana (part)	641	42	42	1 966	96	82	3.8	202	19	15
Camuy Arriba barrio	1 034	225	17	1 983	203	169	3.9	353	60	29
Piedra Gorda comunidad (part)	468	96	6	1 981	152	68	3.3	204	58	22
Cibao barrio	482	89	1	1 984	104	126	3.6	203	7	11

Table 19. **Physical Housing Characteristics: 2000**—Con.

[Data based on a sample (except Tables 65-68). For information on confidentiality protection, coverage, sampling error, and nonsampling error, see Appendix G. For location of definitions, see "How to Use This Census Report"]

Puerto Rico **Municipio** **Municipio Subdivision** **Place**	Total housing units	Year structure built			Rooms			No bedrooms or 1 bedroom	Lacking complete plumbing facilities	Lacking complete kitchen facilities
		1995 to March 2000	1939 or earlier	Median	1 or 2	6 or more	Median			
Camuy Municipio—Con.										
Ciénagas barrio	555	56	-	1 982	52	73	4.1	73	25	13
Membrillo barrio	1 266	320	12	1 985	157	257	4.2	352	58	50
Piedra Gorda barrio	604	59	12	1 977	84	120	4.3	134	46	32
Piedra Gorda comunidad (part)	178	25	-	1 977	49	-	3.7	60	8	16
Puente barrio	3 200	303	53	1 978	271	617	4.5	717	85	44
Camuy zona urbana (part)	1 049	91	11	1 974	125	227	4.6	240	52	15
Puertos barrio	472	61	14	1 982	54	28	3.8	161	34	28
Quebrada barrio	1 322	201	-	1 983	204	202	3.5	561	60	28
Quebrada comunidad	372	41	-	1 979	76	60	3.4	196	22	10
Santiago barrio	171	48	-	1 981	52	19	4.0	67	23	15
Yeguada barrio	893	162	18	1 982	64	191	4.5	247	36	11
Zanja barrio	1 088	170	28	1 981	60	196	4.5	238	47	45
Canóvanas Municipio	15 071	2 023	269	1 979	2 008	2 707	4.0	4 661	1 489	738
Canóvanas barrio	6 055	952	81	1 979	751	1 122	4.1	1 787	582	363
Canóvanas zona urbana (part)	1 279	20	-	1 969	56	319	4.1	426	26	15
San Isidro comunidad	2 719	245	75	1 979	285	475	4.3	717	258	133
Canóvanas barrio-pueblo	1 496	107	96	1 975	78	368	4.5	405	82	40
Canóvanas zona urbana (part)	1 496	107	96	1 975	78	368	4.5	405	82	40
Cubuy barrio	625	78	-	1 979	79	147	4.2	185	105	73
Benítez comunidad (part)	210	18	-	1 979	14	36	4.1	73	24	3
Hato Puerco barrio	2 605	394	16	1 982	458	518	4.0	962	259	109
Campo Rico comunidad	1 112	142	13	1 981	248	186	3.9	438	131	60
Lomas barrio	1 955	169	-	1 977	355	313	3.9	684	243	87
Benítez comunidad (part)	217	-	-	1 976	24	31	3.5	70	45	-
Lomas comunidad	335	18	-	1 973	25	66	4.6	75	48	35
Torrecilla Alta barrio	2 335	323	76	1 980	287	239	3.6	638	218	66
Santa Bárbara comunidad	1 763	90	70	1 974	245	173	3.5	456	172	60
Carolina Municipio	71 347	4 891	760	1 972	8 812	16 609	4.2	22 766	2 237	1 368
Barrazas barrio	1 486	274	22	1 980	264	141	3.4	518	177	129
Cacao barrio	1 159	206	25	1 980	169	127	3.3	434	100	64
Carolina zona urbana (part)	-	-	-	-	-	-	-	-	-	-
Cangrejo Arriba barrio	11 819	235	49	1 973	3 308	1 779	3.4	5 685	107	60
Carolina zona urbana (part)	11 819	235	49	1 973	3 308	1 779	3.4	5 685	107	60
Canovanillas barrio	3 478	511	15	1 986	201	817	4.7	915	100	92
Carolina zona urbana (part)	2 875	442	-	1 987	132	763	4.7	710	31	73
Carolina barrio-pueblo	529	103	74	1 966	92	42	3.1	229	50	28
Carolina zona urbana (part)	529	103	74	1 966	92	42	3.1	229	50	28
Carruzos barrio	839	82	7	1 974	100	109	4.0	231	35	15
Cedro barrio	684	67	7	1 979	73	66	3.8	96	26	19
Hoyo Mulas barrio	11 655	662	81	1 972	916	3 185	4.5	3 045	293	166
Carolina zona urbana (part)	11 651	662	81	1 972	916	3 185	4.5	3 045	293	166
Martín González barrio	8 234	648	110	1 975	741	1 971	4.3	2 874	351	165
Carolina zona urbana (part)	8 234	648	110	1 975	741	1 971	4.3	2 874	351	165
Sabana Abajo barrio	23 316	592	218	1 968	2 167	6 636	4.7	6 421	552	284
Carolina zona urbana (part)	23 316	592	218	1 968	2 167	6 636	4.7	6 421	552	284
San Antón barrio	4 281	1 079	122	1 977	443	861	4.1	1 094	245	171
Carolina zona urbana (part)	4 281	1 079	122	1 977	443	861	4.1	1 094	245	171
Santa Cruz barrio	691	60	9	1 978	90	145	4.4	158	42	76
Trujillo Bajo barrio	3 176	372	21	1 979	248	730	4.1	1 066	159	99
Carolina zona urbana (part)	2 585	187	21	1 977	193	550	3.8	909	136	75
Cataño Municipio	10 366	364	196	1 971	1 958	1 966	3.3	4 947	429	274
Cataño barrio-pueblo	2 073	66	103	1 967	595	239	3.2	968	152	129
Cataño zona urbana (part)	2 073	66	103	1 967	595	239	3.2	968	152	129
Palmas barrio	8 293	298	93	1 972	1 363	1 727	3.3	3 979	277	145
Cataño zona urbana (part)	8 293	298	93	1 972	1 363	1 727	3.3	3 979	277	145
Cayey Municipio	17 782	1 746	438	1 976	1 993	3 418	4.3	4 689	509	438
Beatriz barrio	747	238	5	1 985	79	257	4.4	157	45	18
Cayey barrio-pueblo	6 390	254	271	1 970	798	1 120	4.2	1 794	114	156
Cayey zona urbana (part)	6 390	254	271	1 970	798	1 120	4.2	1 794	114	156
Cedro barrio	261	20	-	1 987	20	37	4.4	58	6	6
Cercadillo barrio	383	70	-	1 985	55	72	4.2	79	28	13
Culebras Alto barrio	75	-	-	1 982	-	-	4.8	-	-	-
Culebras Bajo barrio	154	14	-	1 978	-	13	4.8	15	-	-
Farallón barrio	163	27	6	1 981	24	30	3.5	49	12	11
Guavate barrio	570	35	7	1 980	70	127	4.5	139	31	20
Jájome Alto barrio	277	69	7	1 984	69	17	3.7	114	15	8
Jájome Bajo barrio	249	17	-	1 976	51	17	3.9	77	14	-
Lapa barrio	81	15	-	1 983	12	6	4.1	20	6	6
Matón Abajo barrio	416	36	18	1 979	30	62	4.6	103	17	21
Matón Arriba barrio	314	48	-	1 984	30	95	4.9	56	-	5
Cayey zona urbana (part)	-	-	-	-	-	-	-	-	-	-
Monte Llano barrio	1 327	48	5	1 980	105	293	3.9	442	22	6
Cayey zona urbana (part)	608	16	5	1 972	70	88	3.9	203	22	6
Pasto Viejo barrio	212	19	8	1 978	13	37	4.6	58	5	-
Pedro Avila barrio	54	-	6	1 975	11	6	4.4	11	5	6
Piedras barrio	13	8	-	1 996	-	-	4.3	-	-	-
Quebrada Arriba barrio	459	56	7	1 981	47	118	4.5	118	30	20
Rincón barrio	1 963	307	6	1 983	178	339	4.0	561	36	83
Cayey zona urbana (part)	6	-	-	1 955	-	-	4.0	-	-	-
Sumido barrio	281	23	-	1 978	27	62	4.2	98	11	13
Toíta barrio	2 311	234	73	1 976	223	458	4.6	457	78	24
Cayey zona urbana (part)	896	50	5	1 974	99	179	4.7	202	17	9
Vegas barrio	1 082	208	19	1 983	151	252	4.6	283	34	22
G. L. García comunidad	639	45	13	1 976	130	107	3.8	216	28	22
Ceiba Municipio	6 742	595	100	1 975	630	1 499	4.6	1 488	265	152
Ceiba barrio-pueblo	1 501	130	37	1 976	138	251	4.4	355	59	-
Ceiba zona urbana (part)	1 501	130	37	1 976	138	251	4.4	355	59	-
Chupacallos barrio	935	103	-	1 969	101	186	4.0	227	30	24
Aguas Claras comunidad (part)	730	77	-	1 969	54	161	4.2	154	30	18
Ceiba zona urbana (part)	21	-	-	1 983	-	6	3.3	-	-	-
Daguao barrio	79	28	-	1 988	7	17	4.4	15	-	2
Guayacán barrio	1 103	15	21	1 963	29	529	5.4	95	7	9
Roosevelt Roads comunidad (part)	1 103	15	21	1 963	29	529	5.4	95	7	9

Table 19. **Physical Housing Characteristics: 2000**—Con.

[Data based on a sample (except Tables 65-68). For information on confidentiality protection, coverage, sampling error, and nonsampling error, see Appendix G.
For location of definitions, see "How to Use This Census Report"]

Puerto Rico **Municipio** **Municipio Subdivision** **Place**	Total housing units	Year structure built			Rooms			No bedrooms or 1 bedroom	Lacking complete plumbing facilities	Lacking complete kitchen facilities
		1995 to March 2000	1939 or earlier	Median	1 or 2	6 or more	Median			
Ceiba Municipio—Con.										
Machos barrio	1 413	88	21	1 976	128	270	4.3	346	31	19
Aguas Claras comunidad (part)	92	-	-	1 968	-	21	4.5	19	-	-
Ceiba zona urbana (part)	954	39	21	1 975	88	173	4.1	245	24	12
Roosevelt Roads comunidad (part)	22	-	-	1 984	-	-	4.3	-	-	-
Quebrada Seca barrio	665	98	8	1 984	68	74	4.4	113	65	31
Aguas Claras comunidad (part)	591	39	8	1 983	68	63	4.2	113	65	27
Roosevelt Roads comunidad (part)	-	-	-	-	-	-	-	-	-	-
Río Abajo barrio	361	37	13	1 974	35	76	4.6	123	21	26
Saco barrio	685	96	-	1 986	124	96	4.0	214	52	41
Ciales Municipio	6 886	1 030	186	1 981	1 010	923	3.6	2 583	554	273
Ciales barrio-pueblo	601	34	42	1 970	129	80	3.3	274	72	36
Ciales zona urbana (part)	601	34	42	1 970	129	80	3.3	274	72	36
Cialitos barrio	478	110	-	1 988	60	69	4.0	148	78	25
Cordillera barrio	764	95	5	1 979	115	82	3.4	331	80	39
Ciales zona urbana (part)	135	-	-	1 971	22	18	3.8	61	30	18
Frontón barrio	925	147	11	1 980	156	127	3.4	343	51	29
Hato Viejo barrio	835	138	25	1 983	173	87	3.3	342	47	13
Jaguas barrio	1 609	252	55	1 980	164	233	3.9	647	94	33
Ciales zona urbana (part)	478	34	42	1 972	54	68	3.7	202	41	19
Pesas barrio	743	103	30	1 983	78	124	4.1	191	31	18
Pozas barrio	510	46	18	1 983	43	76	4.0	154	39	40
Toro Negro barrio	421	105	-	1 985	92	45	3.8	153	62	40
Cidra Municipio	14 267	2 344	216	1 982	1 734	2 634	4.1	3 967	551	300
Arenas barrio	2 040	232	26	1 979	311	425	4.4	590	46	63
Cidra zona urbana (part)	273	16	16	1 971	-	70	4.3	45	14	12
Bayamón barrio	3 509	875	29	1 984	291	723	4.4	846	82	24
Bayamón comunidad	514	83	-	1 981	47	46	4.2	137	18	5
Cidra zona urbana (part)	321	33	15	1 971	28	47	4.5	59	-	-
Beatriz barrio	1 112	179	33	1 984	87	188	4.1	308	69	34
Ceiba barrio	1 349	212	16	1 979	192	204	3.8	337	68	10
Cidra zona urbana (part)	51	-	-	1 966	6	-	3.8	12	-	-
Cidra barrio-pueblo	613	17	40	1 965	120	84	3.7	224	23	49
Cidra zona urbana (part)	613	17	40	1 965	120	84	3.7	224	23	49
Honduras barrio	574	138	11	1 984	75	46	3.7	177	6	-
Monte Llano barrio	344	56	-	1 984	18	57	3.9	39	21	9
Rabanal barrio	1 293	173	9	1 983	182	221	3.5	436	101	34
Cidra zona urbana (part)	8	-	-	1 965	-	8	6.0	-	-	-
Parcelas La Milagrosa comunidad	351	34	-	1 984	63	91	4.0	138	29	16
Rincón barrio	1 417	238	26	1 983	193	272	3.8	430	64	18
Parcelas Nuevas comunidad	561	81	13	1 982	69	80	4.1	131	26	-
Río Abajo barrio	488	45	-	1 985	63	130	4.0	126	6	42
Cidra zona urbana (part)	-	-	-	-	-	-	-	-	-	-
Salto barrio	7	-	-	1 993	-	-	5.0	-	-	-
Sud barrio	1 217	117	19	1 978	154	224	4.0	380	46	17
Cidra zona urbana (part)	491	16	14	1 972	43	117	4.1	138	19	6
Toíta barrio	304	62	7	1 986	48	60	4.5	74	19	-
Coamo Municipio	13 249	2 031	372	1 980	1 168	3 487	4.6	3 378	711	398
Coamo barrio-pueblo	2 999	190	302	1 972	278	624	4.2	759	211	129
Coamo zona urbana (part)	2 999	190	302	1 972	278	624	4.2	759	211	129
Coamo Arriba barrio	195	39	-	1 986	17	67	5.0	55	17	14
Cuyón barrio	691	95	-	1 986	57	137	4.4	155	17	-
Hayales barrio	416	80	13	1 983	53	80	4.6	108	28	20
Los Llanos barrio	1 352	150	6	1 983	150	425	4.6	330	68	63
Los Llanos comunidad	869	28	-	1 978	95	275	4.6	178	47	42
Palmarejo barrio	1 524	170	7	1 979	125	444	4.8	366	81	-
Coamo zona urbana (part)	770	23	-	1 979	64	219	4.7	171	41	-
Palmarejo comunidad	392	52	7	1 973	29	75	4.6	128	29	-
Pasto barrio	1 804	306	-	1 984	169	361	4.5	510	84	54
Coamo zona urbana (part)	107	-	-	1 984	13	-	3.5	40	7	7
Pedro García barrio	228	12	5	1 981	39	20	4.4	71	9	2
Pulguillas barrio	363	23	-	1 974	35	42	3.8	90	2	8
San Ildefonso barrio	3 075	861	18	1 984	188	1 155	4.9	801	154	94
Coamo zona urbana (part)	761	273	-	1 987	24	227	4.8	251	33	-
Mariano Colón comunidad (part)	724	118	-	1 985	59	312	5.1	160	41	28
Santa Catalina barrio	602	105	21	1 980	57	132	4.6	133	40	14
Comerío Municipio	7 311	949	328	1 976	1 174	965	3.5	2 730	336	248
Cedrito barrio	400	93	-	1 985	70	61	3.6	162	25	13
Cejas barrio	302	21	-	1 981	94	8	2.9	165	6	-
Comerío barrio-pueblo	1 703	43	139	1 966	280	248	3.7	567	77	65
Comerío zona urbana (part)	1 703	43	139	1 966	280	248	3.7	567	77	65
Doña Elena barrio	1 109	174	21	1 982	194	156	3.3	395	31	31
Naranjo barrio	646	96	37	1 983	96	69	3.5	238	47	35
Palomas barrio	1 469	157	36	1 975	219	167	3.7	543	29	15
Comerío zona urbana (part)	58	-	-	1 974	8	24	4.9	8	-	-
Palomas comunidad	639	78	18	1 970	46	73	4.6	147	6	-
Piñas barrio	610	73	22	1 971	94	69	3.2	316	83	77
Comerío zona urbana (part)	56	-	-	1 971	6	20	4.8	24	-	-
Río Hondo barrio	778	223	55	1 982	78	169	4.5	236	34	12
Vega Redonda barrio	294	69	18	1 984	49	18	3.2	108	4	-
Corozal Municipio	12 386	1 167	204	1 978	1 908	1 432	3.3	5 352	687	525
Abras barrio	701	108	32	1 983	79	50	3.3	370	37	20
Corozal zona urbana (part)	39	-	-	1 990	-	5	3.2	28	-	-
Cibuco barrio	1 652	263	29	1 980	248	133	3.2	766	81	41
Corozal zona urbana (part)	478	13	-	1 977	28	64	3.6	180	16	-
Corozal barrio-pueblo	1 148	38	20	1 966	172	142	3.5	418	59	97
Corozal zona urbana (part)	1 148	38	20	1 966	172	142	3.5	418	59	97
Cuchillas barrio	448	68	-	1 979	84	23	3.1	280	44	27
Dos Bocas barrio	965	82	25	1 977	177	88	3.3	442	74	73
Corozal zona urbana (part)	83	-	-	1 968	-	18	3.4	40	-	-
Magueyes barrio	103	-	-	1 981	8	-	4.0	33	-	-
Maná barrio	598	45	9	1 981	83	133	3.5	190	28	15
Negros barrio	416	71	22	1 982	118	-	3.0	235	38	11
Padilla barrio	1 262	147	13	1 981	158	194	3.5	428	57	42

Table 19. **Physical Housing Characteristics: 2000**—Con.

[Data based on a sample (except Tables 65-68). For information on confidentiality protection, coverage, sampling error, and nonsampling error, see Appendix G. For location of definitions, see "How to Use This Census Report"]

Puerto Rico **Municipio** **Municipio Subdivision** **Place**	Total housing units	Year structure built			Rooms			No bedrooms or 1 bedroom	Lacking complete plumbing facilities	Lacking complete kitchen facilities
		1995 to March 2000	1939 or earlier	Median	1 or 2	6 or more	Median			
Corozal Municipio—Con.										
Palmarejo barrio	1 976	152	31	1 979	232	320	3.5	831	113	74
Corozal zona urbana (part)	931	26	20	1 977	101	150	3.5	383	46	22
Palmarito barrio	670	58	15	1 978	202	41	3.0	383	32	17
Palos Blancos barrio	1 230	80	-	1 980	233	182	3.4	460	70	43
Pueblo barrio	1 217	55	8	1 976	114	126	3.4	516	54	65
Corozal zona urbana (part)	1 217	55	8	1 976	114	126	3.4	516	54	65
Culebra Municipio	1 024	270	25	1 987	211	196	4.0	314	72	43
Culebra barrio-pueblo	383	50	20	1 975	76	85	3.9	122	18	16
Culebra zona urbana (part)	383	50	20	1 975	76	85	3.9	122	18	16
Flamenco barrio	410	160	-	1 993	93	68	3.6	129	47	27
Culebra zona urbana (part)	346	160	-	1 994	93	44	3.3	124	42	27
Fraile barrio	75	18	-	1 988	18	14	4.2	18	7	-
Playa Sardinas I barrio	55	6	5	1 976	24	5	3.7	24	-	-
Culebra zona urbana (part)	15	-	5	1 973	-	5	5.0	-	-	-
Playa Sardinas II barrio	101	36	-	1 991	-	24	4.5	21	-	-
Culebra zona urbana (part)	-	-	-	-	-	-	-	-	-	-
San Isidro barrio	-	-	-	-	-	-	-	-	-	-
Dorado Municipio	13 067	1 846	162	1 979	2 094	2 294	3.5	4 708	681	384
Dorado barrio-pueblo	458	6	12	1 963	72	87	3.7	141	18	7
Dorado zona urbana (part)	458	6	12	1 963	72	87	3.7	141	18	7
Espinosa barrio	1 163	262	23	1 979	178	127	3.3	600	45	28
Higuillar barrio	8 900	1 161	101	1 978	1 227	1 826	3.9	2 777	437	244
Dorado zona urbana (part)	4 972	504	39	1 977	560	1 028	4.1	1 309	189	115
San Antonio comunidad	2 225	331	20	1 983	483	337	3.4	824	215	106
Maguayo barrio	1 646	288	21	1 984	358	236	3.2	738	125	62
Río Lajas comunidad (part)	-	-	-	-	-	-	-	-	-	-
Mameyal barrio	4	-	-	1 945	-	-	5.0	-	4	-
Dorado zona urbana (part)	-	-	-	-	-	-	-	-	-	-
Río Lajas barrio	896	129	5	1 980	259	18	2.9	452	52	43
Río Lajas comunidad (part)	812	94	-	1 979	207	18	3.0	388	46	36
Fajardo Municipio	17 136	1 793	428	1 974	1 950	4 465	4.4	4 668	510	220
Cabezas barrio	1 389	62	26	1 974	557	144	2.8	871	29	25
Fajardo zona urbana (part)	-	-	-	-	-	-	-	-	-	-
Demajagua barrio	420	256	9	1 996	12	152	5.1	85	-	6
Fajardo barrio-pueblo	7 347	456	304	1 971	812	1 715	4.5	1 833	316	129
Fajardo zona urbana (part)	7 347	456	304	1 971	812	1 715	4.5	1 833	316	129
Florencio barrio	1 496	697	14	1 994	72	739	5.5	324	26	-
Fajardo zona urbana (part)	1 496	697	14	1 994	72	739	5.5	324	26	-
Naranjo barrio	88	35	-	1 992	-	62	6.0	5	2	2
Quebrada Fajardo barrio	3 714	127	12	1 975	119	1 137	4.6	879	62	23
Fajardo zona urbana (part)	3 660	127	12	1 975	119	1 133	4.6	867	62	23
Quebrada Vueltas barrio	1 246	65	40	1 976	145	244	4.4	276	37	18
Fajardo zona urbana (part)	129	-	20	1 961	19	-	3.6	55	7	7
Luis M. Cintrón comunidad	983	48	-	1 978	126	187	4.4	201	30	11
Río Arriba barrio	526	69	16	1 977	90	117	4.4	179	38	5
Sardinera barrio	910	26	7	1 975	143	155	4.1	216	-	12
Fajardo zona urbana (part)	910	26	7	1 975	143	155	4.1	216	-	12
Florida Municipio	4 387	783	98	1 980	553	907	3.9	1 394	257	236
Florida Adentro barrio	4 387	783	98	1 980	553	907	3.9	1 394	257	236
Florida zona urbana	2 007	181	37	1 978	280	319	3.5	761	99	78
Pajonal comunidad	291	65	-	1 978	50	75	4.3	91	29	40
Guánica Municipio	8 849	941	407	1 977	1 215	1 630	4.1	2 518	917	425
Arena barrio	34	2	-	1 978	5	12	4.8	15	5	7
Caño barrio	701	112	19	1 985	104	105	4.0	191	61	27
Carenero barrio	1 125	298	8	1 983	131	207	4.2	316	113	59
Guánica zona urbana (part)	101	6	-	1 981	12	14	4.7	18	18	6
María Antonia comunidad	592	48	2	1 977	73	93	3.9	176	59	44
Ciénaga barrio	906	98	14	1 978	112	142	3.6	329	81	43
Fuig comunidad	461	30	-	1 976	63	89	3.6	187	50	18
Guánica zona urbana (part)	6	-	6	1940-	-	6	8.0	-	-	-
Ensenada barrio	980	58	131	1 973	112	241	4.2	244	98	58
Guánica zona urbana (part)	980	58	131	1 973	112	241	4.2	244	98	58
Guánica barrio-pueblo	1 923	112	119	1 970	226	347	4.5	489	179	83
Guánica zona urbana (part)	1 923	112	119	1 970	226	347	4.5	489	179	83
Montalva barrio	1 522	128	57	1 977	294	299	3.9	499	114	45
Guánica zona urbana (part)	787	69	40	1 974	147	171	4.2	241	84	38
Susúa Baja barrio	1 658	133	59	1 978	231	277	3.9	435	266	103
Guayama Municipio	16 368	2 173	627	1 976	1 780	4 018	4.5	4 800	1 722	934
Algarrobo barrio	2 563	541	17	1 979	162	675	4.6	656	144	102
Corazón comunidad	1 008	96	12	1 977	155	199	4.1	246	99	53
Guayama zona urbana (part)	1 228	265	5	1 978	-	393	4.8	358	29	41
Caimital barrio	1 561	175	29	1 980	145	441	4.8	334	220	92
Guayama zona urbana (part)	69	-	-	1 972	-	63	6.1	6	-	-
Olimpo comunidad	880	102	16	1 977	79	190	4.8	176	129	58
Carite barrio	408	58	-	1 979	41	145	5.0	86	24	10
Carmen barrio	296	72	-	1 985	42	80	4.0	55	23	17
Guamaní barrio	560	26	22	1 979	110	67	3.6	253	35	35
Guayama barrio-pueblo	6 938	349	418	1 971	846	1 691	4.5	2 286	628	345
Guayama zona urbana (part)	6 938	349	418	1 971	846	1 691	4.5	2 286	628	345
Jobos barrio	2 582	484	99	1 981	308	541	4.1	741	501	256
Jobos comunidad	1 304	122	54	1 976	171	272	4.1	422	187	82
Machete barrio	867	388	8	1 993	21	279	4.9	178	47	26
Guayama zona urbana (part)	287	261	-	1 997	-	90	4.9	70	-	-
Palmas barrio	316	25	22	1 978	78	49	3.3	154	27	11
Pozo Hondo barrio	277	55	12	1 982	27	50	4.1	57	73	40
Guayanilla Municipio	8 147	936	185	1 977	1 498	929	3.3	3 097	793	372
Barrero barrio	334	7	5	1 975	30	47	4.1	79	15	1
Boca barrio	444	47	25	1 973	102	57	3.1	232	32	15
Indios comunidad (part)	374	38	25	1 972	92	42	3.0	203	32	15
Cedro barrio	6	-	-	1 974	-	5	6.9	-	-	-
Consejo barrio	314	42	9	1 982	68	10	3.4	140	69	26

Table 19. **Physical Housing Characteristics: 2000**—Con.

[Data based on a sample (except Tables 65-68). For information on confidentiality protection, coverage, sampling error, and nonsampling error, see Appendix G. For location of definitions, see "How to Use This Census Report"]

Puerto Rico **Municipio** **Municipio Subdivision** **Place**	Total housing units	Year structure built			Rooms			No bedrooms or 1 bedroom	Lacking complete plumbing facilities	Lacking complete kitchen facilities
		1995 to March 2000	1939 or earlier	Median	1 or 2	6 or more	Median			
Guayanilla Municipio—Con.										
Guayanilla barrio-pueblo	1 705	47	31	1 970	221	219	3.4	623	56	29
Guayanilla zona urbana (part)	1 705	47	31	1 970	221	219	3.4	623	56	29
Indios barrio	812	117	7	1 982	136	64	3.3	260	112	83
Indios comunidad (part)	235	36	-	1 980	32	26	3.1	98	26	9
Jagua Pasto barrio	32	1	-	1 983	16	1	2.5	16	1	1
Jaguas barrio	396	87	5	1 990	98	33	3.2	136	28	40
Llano barrio	307	68	-	1 985	119	16	2.8	215	47	38
Macaná barrio	591	99	-	1 980	106	86	3.9	182	38	18
Magas barrio	1 162	217	19	1 982	161	197	3.4	338	150	28
Guayanilla zona urbana (part)	101	-	-	1 964	-	13	3.4	18	7	-
Magas Arriba comunidad	381	29	-	1 970	98	36	3.1	127	75	5
Pasto barrio	121	8	16	1 968	27	27	4.5	30	20	2
Playa barrio	495	66	56	1 973	115	10	3.0	243	84	44
Quebrada Honda barrio	165	6	-	1 980	51	10	3.3	55	25	12
Quebradas barrio	930	86	12	1 980	184	127	3.3	361	108	33
Rufina barrio	90	21	-	1 991	22	-	3.0	53	2	2
Sierra Baja barrio	243	17	-	1 973	42	20	3.3	134	6	-
Guaynabo Municipio	36 826	3 705	613	1 976	4 308	11 500	4.5	10 314	1 013	592
Camarones barrio	2 341	213	73	1 971	320	388	3.9	740	166	82
Guaynabo zona urbana (part)	1 761	115	73	1 968	244	258	3.8	621	136	54
Frailes barrio	12 268	1 305	80	1 975	1 078	4 509	4.8	3 364	117	103
Guaynabo zona urbana (part)	12 268	1 305	80	1 975	1 078	4 509	4.8	3 364	117	103
Guaraguao barrio	1 396	141	35	1 979	196	189	3.9	364	89	56
Guaynabo barrio-pueblo	1 185	117	45	1 980	146	215	3.5	428	79	61
Guaynabo zona urbana (part)	1 185	117	45	1 980	146	215	3.5	428	79	61
Hato Nuevo barrio	1 134	98	7	1 981	108	258	4.1	250	14	12
Mamey barrio	1 029	114	19	1 981	274	139	3.4	395	62	30
Pueblo Viejo barrio	10 358	505	253	1 973	1 558	3 241	4.4	2 816	276	121
Guaynabo zona urbana (part)	10 358	505	253	1 973	1 558	3 241	4.4	2 816	276	121
Río barrio	1 016	114	3	1 976	107	214	4.4	254	21	13
Santa Rosa barrio	5 669	1 067	84	1 984	462	2 309	4.9	1 588	157	114
Guaynabo zona urbana (part)	3 913	876	26	1 987	294	1 780	5.2	1 275	86	44
Sonadora barrio	430	31	14	1 977	59	38	4.2	115	32	-
Gurabo Municipio	12 854	2 216	364	1 983	1 191	2 944	4.5	3 558	664	504
Celada barrio	814	153	12	1 982	165	106	3.7	233	38	37
Celada comunidad (part)	159	39	-	1 978	22	30	4.7	22	-	-
Gurabo barrio-pueblo	922	13	138	1 958	192	92	3.8	332	84	106
Gurabo zona urbana (part)	922	13	138	1 958	192	92	3.8	332	84	106
Hato Nuevo barrio	2 519	715	8	1 987	203	344	4.4	751	103	94
Celada comunidad (part)	1 320	543	4	1 990	80	184	4.5	428	49	64
Gurabo zona urbana (part)	-	-	-	-	-	-	-	-	-	-
Jaguar barrio	284	23	24	1 974	38	91	4.4	95	12	-
Gurabo zona urbana (part)	-	-	-	-	-	-	-	-	-	-
Jaguas barrio	708	109	7	1 982	110	70	3.7	188	73	24
Mamey barrio	1 509	426	32	1 985	69	451	4.6	398	40	34
Gurabo zona urbana (part)	431	41	-	1 980	21	65	3.6	133	-	-
Masa barrio	588	51	13	1 982	77	106	4.3	194	38	35
Navarro barrio	1 705	368	25	1 987	85	659	4.9	383	92	67
Quebrada Infierno barrio	247	47	14	1 977	56	16	3.2	112	12	21
Rincón barrio	3 558	311	91	1 982	196	1 009	4.8	872	172	86
Gurabo zona urbana (part)	1 995	82	57	1 978	112	382	4.6	497	116	68
Hatillo Municipio	13 929	1 835	131	1 980	1 754	2 895	4.3	3 690	850	470
Aibonito barrio	1 009	72	4	1 977	128	203	3.9	338	57	22
Bayaney barrio	1 166	133	-	1 982	124	414	4.8	265	65	19
Rafael Capó comunidad (part)	-	-	-	-	-	-	-	-	-	-
Buena Vista barrio	827	85	6	1 978	110	203	4.6	164	42	15
Rafael González comunidad (part)	429	39	-	1 976	64	82	4.2	91	41	14
Campo Alegre barrio	1 775	161	24	1 978	218	385	4.3	507	82	22
Rafael Capó comunidad (part)	695	69	18	1 975	99	166	4.1	199	36	18
Rafael González comunidad (part)	383	10	-	1 978	48	44	4.1	121	19	2
Capáez barrio	1 497	269	13	1 983	248	291	4.4	354	104	98
Hatillo zona urbana (part)	-	-	-	-	-	-	-	-	-	-
Carrizales barrio	2 437	470	18	1 984	305	459	4.2	685	203	105
Carrizales comunidad	933	244	7	1 982	76	167	4.4	227	121	62
Corcovado barrio	1 407	265	-	1 983	141	353	4.4	308	78	66
Corcovado comunidad	524	35	-	1 977	59	91	4.2	136	34	21
Rafael González comunidad (part)	27	12	-	1 994	10	5	3.2	10	-	-
Hatillo barrio	1 494	205	11	1 979	148	296	4.4	424	75	35
Hatillo zona urbana (part)	930	52	11	1 975	52	201	4.5	232	45	25
Hatillo barrio-pueblo	1 033	17	43	1 973	136	160	4.1	308	38	15
Hatillo zona urbana (part)	1 033	17	43	1 973	136	160	4.1	308	38	15
Naranjito barrio	1 284	158	12	1 980	196	131	3.8	337	106	73
Hormigueros Municipio	6 423	1 035	94	1 977	788	1 381	4.1	2 291	258	155
Benavente barrio	104	75	-	1 996	6	41	4.2	33	6	-
Guanajibo barrio	2 526	200	18	1 971	318	601	4.3	855	74	58
Hormigueros zona urbana (part)	2 353	113	18	1 969	312	562	4.3	765	74	58
Hormigueros barrio	1 188	70	28	1 977	96	254	4.3	395	42	12
Hormigueros zona urbana (part)	907	70	28	1 977	96	211	4.1	319	35	12
Hormigueros barrio-pueblo	427	114	16	1 970	71	146	4.5	159	9	12
Hormigueros zona urbana (part)	427	114	16	1 970	71	146	4.5	159	9	12
Jaguitas barrio	601	82	12	1 978	118	75	3.7	247	41	17
Hormigueros zona urbana (part)	231	37	-	1 979	27	23	3.4	104	6	6
Lavadero barrio	1 577	494	20	1 985	179	264	3.7	602	86	56
Hormigueros zona urbana (part)	963	304	12	1 983	141	198	3.7	312	58	35
Humacao Municipio	22 559	2 006	411	1 977	2 511	5 454	4.5	6 716	1 190	645
Antón Ruíz barrio	1 357	92	21	1 979	207	269	4.0	386	67	26
Antón Ruíz comunidad	617	17	21	1 978	81	161	4.6	106	38	8
Bajandas comunidad (part)	341	37	-	1 975	66	35	3.3	120	17	12
Punta Santiago comunidad (part)	-	-	-	-	-	-	-	-	-	-
Buena Vista barrio	1 303	102	34	1 977	144	234	4.3	300	99	51
Humacao zona urbana (part)	-	-	-	-	-	-	-	-	-	-
Candelero Abajo barrio	2 224	344	5	1 986	219	687	4.8	415	39	37
Candelero Arriba barrio	1 296	167	56	1 977	144	406	4.8	402	89	66

Table 19. **Physical Housing Characteristics: 2000**—Con.

[Data based on a sample (except Tables 65-68). For information on confidentiality protection, coverage, sampling error, and nonsampling error, see Appendix G. For location of definitions, see "How to Use This Census Report"]

Puerto Rico **Municipio** **Municipio Subdivision** **Place**	Total housing units	Year structure built			Rooms			No bedrooms or 1 bedroom	Lacking complete plumbing facilities	Lacking complete kitchen facilities
		1995 to March 2000	1939 or earlier	Median	1 or 2	6 or more	Median			
Humacao Municipio—Con.										
Candelero Arriba barrio—Con.										
Candelero Arriba comunidad	490	32	6	1 976	52	157	4.9	103	31	37
Cataño barrio	888	186	25	1 973	227	187	3.4	419	143	47
Humacao zona urbana (part)	315	-	12	1 962	161	46	2.5	189	118	37
Collores barrio	912	114	33	1 979	100	161	4.1	277	52	-
Humacao barrio-pueblo	1 975	26	69	1 968	144	664	4.8	502	51	17
Humacao zona urbana (part)	1 975	26	69	1 968	144	664	4.8	502	51	17
Mabú barrio	3 223	176	74	1 976	400	698	4.4	1 028	157	145
Humacao zona urbana (part)	2 290	62	68	1 975	307	403	4.1	816	91	91
La Fermina comunidad (part)	651	89	6	1 980	42	223	4.9	120	53	23
Mambiche barrio	716	87	24	1 978	95	137	3.9	217	18	6
Mariana barrio	1 110	125	17	1 982	127	427	4.9	304	104	45
Punta Santiago barrio	2 219	216	20	1 976	145	323	4.0	752	142	105
Punta Santiago comunidad (part)	2 219	216	20	1 976	145	323	4.0	752	142	105
Río Abajo barrio	2 504	221	21	1 977	132	564	4.6	728	104	68
Bajandas comunidad (part)	181	15	-	1 972	12	19	4.6	32	7	-
Humacao zona urbana (part)	1 782	101	21	1 975	109	490	4.6	559	91	62
Punta Santiago comunidad (part)	107	6	-	1 979	5	13	3.3	38	-	-
Tejas barrio	2 832	150	12	1 976	427	697	4.2	986	125	32
Humacao zona urbana (part)	1 531	32	5	1 972	280	406	4.2	637	47	19
Isabela Municipio	17 166	2 633	342	1 979	1 930	3 312	4.4	4 333	1 238	695
Arenales Altos barrio	1 288	285	5	1 986	195	174	4.2	361	205	52
Arenales Bajos barrio	1 203	287	10	1 984	124	259	4.4	367	99	58
Mora comunidad (part)	74	7	-	1 984	13	24	4.4	26	-	-
Bajura barrio	540	131	-	1 981	71	70	3.5	122	4	10
Isabela zona urbana (part)	-	-	-	-	-	-	-	-	-	-
Bejucos barrio	1 200	258	21	1 982	84	152	4.4	267	59	44
Isabela zona urbana (part)	201	25	-	1 981	-	11	4.3	64	8	8
Coto barrio	1 439	258	26	1 983	226	307	4.6	425	104	31
Galateo Alto barrio	417	32	5	1 977	54	111	4.3	96	77	16
Galateo Bajo barrio	653	126	27	1 984	83	36	4.2	214	118	53
Guayabos barrio	529	56	16	1 978	94	77	3.5	187	15	2
Isabela zona urbana (part)	246	6	16	1 975	63	20	3.2	103	15	2
Guerrero barrio	1 434	242	23	1 978	141	280	4.6	332	91	80
Mora comunidad (part)	624	87	11	1 979	31	118	4.6	124	23	45
Isabela barrio-pueblo	3 656	134	178	1 973	359	814	4.4	940	170	188
Isabela zona urbana (part)	3 640	134	178	1 973	359	814	4.4	929	170	188
Jobos barrio	1 383	291	5	1 983	208	200	4.0	354	96	24
Llanadas barrio	1 033	134	6	1 979	122	147	4.3	206	81	59
Mora barrio	1 606	300	15	1 979	79	538	4.9	324	55	39
Isabela zona urbana (part)	925	155	-	1 977	28	370	5.1	183	30	22
Planas barrio	785	99	5	1 984	90	147	4.5	138	64	39
Jayuya Municipio	5 591	746	172	1 978	624	920	4.0	2 024	336	185
Coabey barrio	633	131	11	1 981	61	115	4.2	225	39	22
Collores barrio	515	39	19	1 978	53	61	3.6	236	18	13
Jauca barrio	54	-	7	1 981	6	-	4.6	23	-	-
Jayuya barrio-pueblo	607	8	30	1 969	119	57	3.4	285	53	24
Jayuya zona urbana (part)	607	8	30	1 969	119	57	3.4	285	53	24
Jayuya Abajo barrio	1 048	213	4	1 982	64	127	3.8	401	49	30
Jayuya zona urbana (part)	395	41	4	1 974	27	54	4.2	108	10	5
Mameyes Arriba barrio	644	120	20	1 980	109	126	3.9	259	61	39
Pica barrio	44	11	13	1 971	-	9	4.8	6	-	-
Río Grande barrio	318	58	6	1 986	57	32	3.4	156	11	-
Saliente barrio	230	28	21	1 973	6	66	4.9	31	22	7
Veguitas barrio	1 283	101	30	1 977	136	286	4.6	312	72	50
Jayuya zona urbana (part)	204	13	-	1 974	-	68	4.9	41	14	-
Zamas barrio	215	37	11	1 977	13	41	4.1	90	11	-
Juana Díaz Municipio	16 490	2 869	433	1 980	1 818	3 121	4.3	4 734	1 530	714
Amuelas barrio	1 279	377	20	1 988	176	248	3.5	482	156	33
Juana Díaz zona urbana (part)	26	15	-	1 996	-	-	4.1	-	-	-
Callabo barrio	705	156	7	1 984	44	107	4.2	217	54	42
Capitanejo barrio	1 853	190	28	1 979	229	351	4.4	535	201	95
Potala Pastillo comunidad	1 346	121	9	1 978	146	281	4.6	422	135	55
Cintrona barrio	660	151	28	1 978	79	109	4.4	182	53	40
Collores barrio	702	50	32	1 976	91	142	4.3	189	87	49
Emajagual barrio	-	-	-	-	-	-	-	-	-	-
Guayabal barrio	1 831	223	41	1 978	222	430	4.4	470	248	109
Guayabal comunidad	796	50	27	1 973	78	111	4.2	156	88	28
Jacaguas barrio	1 431	218	6	1 982	158	301	4.4	368	157	35
Luis Lloréns Torres comunidad	1 057	158	-	1 982	133	191	4.3	279	139	21
Juana Díaz barrio-pueblo	1 727	134	139	1 969	246	382	4.0	594	53	29
Juana Díaz zona urbana (part)	1 727	134	139	1 969	246	382	4.0	594	53	29
Lomas barrio	459	27	30	1 974	32	34	3.8	110	46	8
Juana Díaz zona urbana (part)	422	21	23	1 974	26	22	3.7	97	39	8
Río Cañas Abajo barrio	779	92	33	1 978	115	130	3.9	258	111	64
Río Cañas Abajo comunidad	390	24	18	1 974	52	96	4.7	70	76	43
Río Cañas Arriba barrio	696	189	26	1 992	100	81	3.5	246	92	54
Sabana Llana barrio	2 573	762	14	1 985	205	484	4.5	584	162	98
Aguilita comunidad	1 502	426	3	1 985	124	305	4.4	401	108	57
Capitanejo comunidad (part)	929	322	-	1 990	59	146	4.6	161	26	32
Tijeras barrio	1 795	300	29	1 981	121	322	4.6	499	110	58
Juana Díaz zona urbana (part)	1 183	63	29	1 976	85	254	4.5	344	58	29
Juncos Municipio	13 064	2 426	266	1 980	1 412	2 477	4.3	4 172	750	296
Caimito barrio	855	148	7	1 978	89	191	4.3	171	28	36
El Mangó comunidad (part)	595	134	7	1 979	75	123	4.0	144	28	36
Ceiba Norte barrio	2 707	617	14	1 984	220	550	4.2	1 010	147	54
Juncos zona urbana (part)	1 223	310	7	1 986	48	287	4.6	441	52	7
Ceiba Sur barrio	1 688	269	5	1 979	158	239	4.4	454	104	44
Juncos zona urbana (part)	116	-	-	1 967	-	14	4.8	6	-	-
Gurabo Abajo barrio	1 220	141	13	1 984	171	149	4.2	414	59	21
Gurabo Arriba barrio	224	40	-	1 977	32	58	3.4	77	30	-
El Mangó comunidad (part)	6	-	-	1 975	-	6	6.0	-	-	-
Juncos barrio-pueblo	1 281	71	98	1 962	166	240	4.1	390	69	28
Juncos zona urbana (part)	1 281	71	98	1 962	166	240	4.1	390	69	28

Table 19. **Physical Housing Characteristics: 2000**—Con.

[Data based on a sample (except Tables 65-68). For information on confidentiality protection, coverage, sampling error, and nonsampling error, see Appendix G.
For location of definitions, see "How to Use This Census Report"]

Puerto Rico **Municipio** **Municipio Subdivision** **Place**	Total housing units	Year structure built			Rooms			No bedrooms or 1 bedroom	Lacking complete plumbing facilities	Lacking complete kitchen facilities
		1995 to March 2000	1939 or earlier	Median	1 or 2	6 or more	Median			
Juncos Municipio—Con.										
Lirios barrio	1 942	372	80	1 978	250	322	4.3	647	61	17
Juncos zona urbana (part)	527	32	41	1 968	66	37	4.0	207	36	-
Mamey barrio	1 343	427	37	1 978	81	349	4.6	384	123	6
Juncos zona urbana (part)	339	5	9	1 966	30	84	4.1	121	19	-
Valenciano Abajo barrio	1 368	275	12	1 986	165	277	4.3	494	123	90
Valenciano Arriba barrio	436	66	-	1 982	80	102	4.7	131	6	-
Lajas Municipio	10 947	1 643	207	1 980	1 906	1 930	3.9	3 663	900	585
Candelaria barrio	1 361	135	41	1 981	230	184	4.0	468	105	56
Lajas zona urbana (part)	370	5	4	1 986	50	5	4.0	119	17	17
Palmarejo comunidad (part)	104	9	5	1 971	21	22	4.1	41	7	-
Costa barrio	701	100	6	1 981	107	121	3.8	224	65	37
Lajas barrio	1 017	105	29	1 977	137	89	3.8	301	119	126
Lajas zona urbana (part)	404	38	12	1 970	64	39	3.8	120	49	58
Lajas barrio-pueblo	327	44	27	1 966	75	55	3.7	131	44	44
Lajas zona urbana (part)	327	44	27	1 966	75	55	3.7	131	44	44
Lajas Arriba barrio	1 070	195	32	1 981	243	164	3.3	498	91	71
Llanos barrio	291	32	5	1 980	61	63	4.4	61	21	-
Palmarejo barrio	1 709	364	10	1 981	247	361	4.3	526	123	58
Palmarejo comunidad (part)	361	22	-	1 972	43	79	4.6	128	18	18
Parguera barrio	1 332	241	17	1 984	294	228	3.9	377	96	49
La Parguera comunidad	605	39	17	1 978	145	83	3.4	198	31	3
París barrio	366	60	-	1 979	59	45	3.6	188	26	14
Plata barrio	948	111	14	1 984	185	155	3.9	329	90	43
Sabana Yeguas barrio	1 256	169	19	1 975	152	379	4.1	357	82	61
Lajas zona urbana (part)	886	51	13	1 974	37	336	4.7	192	20	5
Santa Rosa barrio	569	87	7	1 979	116	86	4.0	203	38	26
Lares Municipio	12 060	1 473	379	1 979	1 213	2 232	4.5	2 995	930	408
Bartolo barrio	730	77	40	1 977	81	184	4.4	156	64	14
Buenos Aires barrio	1 023	89	27	1 980	140	98	4.1	281	118	67
Lares zona urbana (part)	37	-	-	1 960	6	7	4.9	11	-	13
Callejones barrio	1 502	309	37	1 983	193	304	4.4	423	135	41
Espino barrio	694	42	5	1 981	75	134	4.6	142	35	14
Lares barrio	1 420	163	58	1 974	107	374	4.7	325	94	31
Lares zona urbana (part)	136	6	-	1 972	-	40	3.8	46	6	-
Lares barrio-pueblo	1 466	60	151	1 971	230	209	3.8	505	111	66
Lares zona urbana (part)	1 466	60	151	1 971	230	209	3.8	505	111	66
La Torre barrio	582	62	-	1 982	69	92	3.8	184	94	43
Lares zona urbana (part)	21	-	-	1 967	-	6	4.2	-	-	-
Mirasol barrio	454	57	15	1 980	41	55	4.7	83	44	19
Pezuela barrio	68	25	-	1 985	31	7	2.8	38	-	-
Piletas barrio	1 861	326	26	1 982	123	387	4.8	387	96	68
Pueblo barrio	2 072	234	9	1 978	104	350	4.6	420	123	39
Lares zona urbana (part)	948	37	-	1 977	30	161	4.6	166	46	6
Río Prieto barrio	188	29	11	1 974	19	38	4.0	51	16	6
Las Marías Municipio	4 124	684	170	1 982	590	654	4.0	1 128	461	290
Alto Sano barrio	69	-	5	1 983	12	9	4.6	26	-	-
Anones barrio	494	87	27	1 983	86	46	3.9	145	52	21
Bucarabones barrio	200	48	-	1 987	34	46	3.4	56	41	19
Buena Vista barrio	271	60	-	1 981	59	32	3.4	99	13	9
Cerrote barrio	203	41	-	1 980	11	31	4.3	49	53	23
Chamorro barrio	102	17	-	1 976	6	14	4.7	6	28	11
Espino barrio	67	-	11	1 980	-	24	5.0	6	12	6
Furnias barrio	511	92	5	1 985	73	95	4.0	127	39	19
Las Marías barrio-pueblo	174	15	21	1 970	27	38	4.3	32	6	7
Las Marías zona urbana (part)	153	10	16	1 968	27	38	3.9	32	6	7
Maravilla Este barrio	380	48	17	1 977	53	86	4.4	75	11	3
Las Marías zona urbana (part)	159	32	17	1 975	27	34	4.4	38	-	-
Maravilla Norte barrio	232	-	12	1 975	34	49	4.8	34	25	25
Maravilla Sur barrio	671	115	11	1 985	78	92	4.5	203	19	69
Las Marías zona urbana (part)	100	-	-	1 980	-	20	4.9	7	-	-
Naranjales barrio	208	25	-	1 985	11	40	4.1	45	52	14
Palma Escrita barrio	288	61	24	1 982	60	20	3.3	142	81	39
Purísima Concepción barrio	65	24	7	1 989	14	11	3.4	34	7	7
Río Cañas barrio	189	51	30	1 969	32	21	3.2	49	22	18
Las Piedras Municipio	12 421	1 799	184	1 980	1 081	2 540	4.4	3 281	478	359
Boquerón barrio	785	242	7	1 986	57	200	4.7	193	43	19
Boquerón comunidad	487	52	-	1 975	57	113	4.7	118	28	10
Ceiba barrio	538	61	7	1 978	56	50	3.9	116	28	24
Collores barrio	1 731	213	-	1 976	146	425	4.7	493	104	62
La Fermina comunidad (part)	458	41	-	1 974	52	96	4.7	109	52	25
Las Piedras zona urbana (part)	9	-	-	1 945	-	-	5.0	-	-	-
El Río barrio	1 754	177	38	1 980	151	424	4.6	469	58	53
Pueblito del Río comunidad	533	95	11	1 982	35	160	4.7	112	7	5
Las Piedras barrio-pueblo	859	57	43	1 967	142	77	3.8	292	35	61
Las Piedras zona urbana (part)	859	57	43	1 967	142	77	3.8	292	35	61
Montones barrio	2 180	355	26	1 983	232	577	4.5	518	68	25
Quebrada Arenas barrio	1 494	401	28	1 990	101	250	4.2	405	48	32
Las Piedras zona urbana (part)	413	90	14	1 984	11	81	4.3	100	14	6
Tejas barrio	3 080	293	35	1 980	196	537	4.3	795	94	83
Las Piedras zona urbana (part)	1 082	33	-	1 977	31	159	4.5	233	28	27
Loíza Municipio	10 927	1 667	284	1 981	1 672	1 309	3.4	4 870	731	576
Canóvanas barrio	2 409	178	-	1 979	50	231	3.4	1 174	21	14
Loíza barrio-pueblo	1 439	235	37	1 980	256	191	3.4	559	165	124
Loíza zona urbana	1 439	235	37	1 980	256	191	3.4	559	165	124
Medianía Alta barrio	3 265	594	113	1 983	766	315	3.2	1 838	204	193
Vieques comunidad	1 418	121	27	1 982	336	104	3.1	907	78	57
Medianía Baja barrio	3 033	556	102	1 983	447	462	4.0	1 085	251	180
Suárez comunidad	710	69	71	1 972	86	125	4.4	195	74	34
Torrecilla Alta barrio	-	-	-	-	-	-	-	-	-	-
Torrecilla Baja barrio	781	104	32	1 982	153	110	3.7	214	90	65

Table 19. **Physical Housing Characteristics: 2000**—Con.

[Data based on a sample (except Tables 65-68). For information on confidentiality protection, coverage, sampling error, and nonsampling error, see Appendix G. For location of definitions, see "How to Use This Census Report"]

Puerto Rico **Municipio** **Municipio Subdivision** **Place**	Total housing units	Year structure built			Rooms			No bedrooms or 1 bedroom	Lacking complete plumbing facilities	Lacking complete kitchen facilities
		1995 to March 2000	1939 or earlier	Median	1 or 2	6 or more	Median			
Luquillo Municipio	9 327	854	221	1 976	923	2 113	4.4	2 412	333	231
Juan Martín barrio	400	25	18	1 974	10	85	4.6	63	35	27
Luquillo barrio-pueblo	906	20	52	1 971	111	140	4.3	285	54	14
Luquillo zona urbana (part)	906	20	52	1 971	111	140	4.3	285	54	14
Mameyes I barrio	1 005	68	41	1 976	117	261	4.2	270	48	31
Playa Fortuna comunidad (part)	716	34	36	1 974	101	165	3.9	230	48	20
Mata de Plátano barrio	4 491	481	24	1 977	490	1 109	4.4	1 283	60	81
Luquillo zona urbana (part)	1 825	130	24	1 977	124	676	4.8	626	16	11
Playa Fortuna comunidad (part)	143	16	-	1 967	36	16	4.1	41	5	5
Pitahaya barrio	1 667	227	38	1 976	134	364	4.6	327	90	62
Luquillo zona urbana (part)	154	-	-	1 975	6	54	5.1	38	-	7
Ramos comunidad	748	37	27	1 973	70	180	4.6	156	49	25
Sabana barrio	858	33	48	1 978	61	154	4.5	184	46	16
Luquillo zona urbana (part)	334	-	-	1 979	13	71	4.3	81	18	11
Manatí Municipio	17 113	2 057	425	1 976	2 104	3 187	4.0	5 024	814	536
Bajura Adentro barrio	850	91	10	1 980	156	82	3.7	291	37	13
Bajura Afuera barrio	206	15	-	1 991	20	37	4.3	59	7	7
Manatí zona urbana (part)	103	-	-	1 992	-	37	4.6	9	-	-
Coto Norte barrio	4 088	698	72	1 978	413	666	4.0	1 297	141	141
Coto Norte comunidad (part)	335	13	-	1 972	37	64	4.8	55	36	50
Manatí zona urbana (part)	1 540	10	12	1 975	124	276	3.6	504	65	41
Coto Sur barrio	3 239	235	45	1 973	255	688	4.1	972	180	167
Manatí zona urbana (part)	1 568	49	18	1 968	154	228	4.1	428	114	94
Manatí barrio-pueblo	3 079	74	175	1 968	561	519	3.7	1 073	168	112
Manatí zona urbana (part)	3 079	74	175	1 968	561	519	3.7	1 073	168	112
Río Arriba Poniente barrio	650	73	22	1 978	87	107	4.5	119	19	6
Río Arriba Saliente barrio	1 104	125	31	1 981	194	121	3.7	255	81	14
Tierras Nuevas Poniente barrio	1 520	164	20	1 978	112	296	4.5	396	83	29
La Luisa comunidad	1 096	92	13	1 977	63	186	4.5	276	75	15
Tierras Nuevas Saliente barrio	2 377	582	50	1 983	306	671	4.5	562	98	47
Manatí zona urbana (part)	-	-	-	-	-	-	-	-	-	-
Tierras Nuevas Poniente comunidad	944	177	22	1 981	116	265	4.7	174	61	23
Maricao Municipio	2 272	429	94	1 980	573	236	3.2	1 032	139	176
Bucarabones barrio	22	7	-	1 986	5	-	2.9	5	-	-
Indiera Alta barrio	430	48	12	1 977	108	54	3.3	189	25	32
Indiera Baja barrio	245	54	21	1 983	102	11	2.7	155	29	27
Indiera Fría barrio	169	25	12	1 983	53	12	2.8	92	14	12
Maricao barrio-pueblo	398	26	44	1 967	65	35	3.7	136	23	38
Maricao zona urbana (part)	398	26	44	1 967	65	35	3.7	136	23	38
Maricao Afuera barrio	642	165	5	1 983	149	84	3.2	301	42	54
Maricao zona urbana (part)	104	13	-	1 977	13	12	3.8	45	-	-
Montoso barrio	366	104	-	1 987	91	40	3.2	154	6	13
Maunabo Municipio	4 482	667	149	1 979	537	925	4.2	1 284	552	285
Calzada barrio	430	64	13	1 968	84	92	4.0	115	61	32
Emajagua barrio	1 575	267	57	1 983	158	322	4.4	462	149	72
Emajagua comunidad	1 067	162	48	1 985	139	250	4.3	350	126	61
Maunabo zona urbana (part)	143	7	-	1 971	-	-	4.3	39	-	-
Lizas barrio	324	46	-	1 980	62	44	3.5	107	72	8
Matuyas Alto barrio	145	16	8	1 978	13	41	4.4	13	25	15
Matuyas Bajo barrio	98	13	5	1 978	5	15	4.7	19	14	20
Maunabo barrio-pueblo	175	36	16	1 969	26	66	4.1	58	24	9
Maunabo zona urbana (part)	175	36	16	1 969	26	66	4.1	58	24	9
Palo Seco barrio	655	106	29	1 978	77	176	4.4	165	97	55
Palo Seco comunidad	401	53	-	1 977	72	101	4.2	120	73	38
Quebrada Arenas barrio	718	59	16	1 972	83	122	4.5	214	71	41
Maunabo zona urbana (part)	418	16	5	1 968	28	90	4.7	118	11	11
Talante barrio	362	60	5	1 984	29	47	3.3	131	39	33
Maunabo zona urbana (part)	-	-	-	-	-	-	-	-	-	-
Mayagüez Municipio	39 364	3 103	1 873	1 973	7 706	7 378	3.7	13 805	2 783	1 445
Algarrobos barrio	1 862	370	22	1 978	211	645	4.4	426	294	41
Mayagüez zona urbana (part)	1 862	370	22	1 978	211	645	4.4	426	294	41
Bateyes barrio	483	29	6	1 977	81	111	4.2	130	72	26
Guanajibo barrio	2 758	120	20	1 974	318	739	4.3	921	69	9
Mayagüez zona urbana (part)	2 758	120	20	1 974	318	739	4.3	921	69	9
Isla de Mona e Islote Monito barrio	-	-	-	-	-	-	-	-	-	-
Juan Alonso barrio	518	44	-	1 974	35	184	4.3	112	12	6
Mayagüez zona urbana (part)	325	33	-	1 973	6	111	4.3	69	4	6
Leguísamo barrio	785	135	13	1 980	153	132	4.1	226	81	43
Limón barrio	624	31	8	1 978	114	73	3.4	191	50	13
Malezas barrio	438	43	-	1 980	101	41	3.3	158	18	31
Mayagüez barrio-pueblo	14 379	646	1 467	1 964	3 914	2 023	3.4	5 891	1 002	730
Mayagüez zona urbana (part)	14 379	646	1 467	1 964	3 914	2 023	3.4	5 891	1 002	730
Mayagüez Arriba barrio	2 187	104	84	1 969	566	444	3.6	865	187	184
Mayagüez zona urbana (part)	1 908	80	79	1 968	498	365	3.6	775	130	118
Miradero barrio	2 154	239	11	1 978	321	819	4.5	642	113	17
Mayagüez zona urbana (part)	2 154	239	11	1 978	321	819	4.5	642	113	17
Montoso barrio	396	69	7	1 986	128	23	3.0	248	41	23
Naranjales barrio	449	73	7	1 986	83	46	3.3	190	38	-
Quebrada Grande barrio	2 404	165	30	1 976	267	486	4.0	628	106	64
Mayagüez zona urbana (part)	2 122	139	30	1 976	231	433	4.0	530	100	64
Quemado barrio	1 180	167	38	1 981	146	181	4.1	293	93	62
Río Cañas Abajo barrio	838	163	-	1 985	75	246	4.2	220	21	22
Mayagüez zona urbana (part)	568	97	-	1 983	31	189	4.3	139	15	16
Río Cañas Arriba barrio	519	86	10	1 983	121	34	3.1	204	46	5
Río Hondo barrio	1 381	151	31	1 979	213	180	4.2	474	78	5
Mayagüez zona urbana (part)	1 068	139	19	1 980	188	156	4.1	405	72	5
Rosario barrio	578	90	4	1 980	98	57	3.3	207	26	21
Sábalos barrio	3 768	140	85	1 973	470	641	3.6	1 244	80	21
Mayagüez zona urbana (part)	3 768	140	85	1 973	470	641	3.6	1 244	80	21
Sabanetas barrio	1 663	238	30	1 980	291	273	3.9	535	356	122
Mayagüez zona urbana (part)	985	89	17	1 976	166	155	4.1	300	138	39
Moca Municipio	14 253	2 602	194	1 984	1 449	2 800	4.3	3 845	926	705
Aceitunas barrio	1 137	153	49	1 983	109	251	4.5	260	45	43
Aceitunas comunidad	551	79	33	1 981	61	110	4.6	129	28	20

Table 19. **Physical Housing Characteristics: 2000**—Con.

[Data based on a sample (except Tables 65-68). For information on confidentiality protection, coverage, sampling error, and nonsampling error, see Appendix G.
For location of definitions, see "How to Use This Census Report"]

Puerto Rico **Municipio** **Municipio Subdivision** **Place**	Total housing units	Year structure built			Rooms			No bedrooms or 1 bedroom	Lacking complete plumbing facilities	Lacking complete kitchen facilities
		1995 to March 2000	1939 or earlier	Median	1 or 2	6 or more	Median			
Moca Municipio—Con.										
Capá barrio	1 197	333	7	1 987	98	251	4.2	409	75	32
Centro barrio	358	89	-	1 985	36	75	4.2	105	12	22
Cerro Gordo barrio	1 254	251	6	1 985	111	262	4.6	255	80	60
Cruz barrio	401	117	-	1 988	57	45	4.0	123	39	41
Cuchillas barrio	1 657	252	33	1 982	222	168	4.2	467	154	105
Marías barrio	665	127	-	1 985	81	78	3.9	258	62	44
Moca barrio-pueblo	763	65	21	1 971	108	213	4.4	219	44	26
Moca zona urbana (part)	763	65	21	1 971	108	213	4.4	219	44	26
Naranjo barrio	962	192	11	1 982	91	209	4.4	284	107	50
Plata barrio	315	71	-	1 983	34	86	4.1	91	9	3
Pueblo barrio	2 449	393	28	1 984	195	650	4.5	605	109	89
Moca zona urbana (part)	979	40	14	1 980	25	452	5.3	151	6	27
Rocha barrio	1 416	321	25	1 987	145	242	4.4	413	91	96
Voladoras barrio	1 679	238	14	1 983	162	270	4.3	356	99	94
Morovis Municipio	9 462	1 608	257	1 983	1 222	1 485	3.9	3 500	652	268
Barahona barrio	1 402	227	12	1 982	188	281	4.4	400	146	27
Barahona comunidad	816	104	12	1 982	113	140	4.4	228	89	21
Cuchillas barrio	604	111	-	1 990	60	128	4.6	162	27	2
Fránquez barrio	1 322	226	25	1 983	191	291	4.2	418	122	36
Fránquez comunidad	649	93	25	1 979	79	196	4.4	180	31	18
Monte Llano barrio	944	49	24	1 978	123	142	3.5	366	55	22
Morovis zona urbana (part)	367	14	18	1 972	47	7	3.2	167	27	12
Morovis barrio-pueblo	414	19	136	1 957	99	38	3.5	179	30	48
Morovis zona urbana (part)	414	19	136	1 957	99	38	3.5	179	30	48
Morovis Norte barrio	1 011	203	5	1 984	52	144	3.7	475	42	10
Morovis zona urbana (part)	56	-	-	1 974	-	-	4.7	18	12	-
Morovis Sud barrio	1 105	341	-	1 987	111	137	3.8	383	39	17
Pasto barrio	220	31	-	1 987	13	21	4.1	72	11	-
Perchas barrio	468	86	-	1 985	61	94	3.9	198	65	54
Río Grande barrio	219	34	6	1 983	16	19	4.1	59	6	7
San Lorenzo barrio	251	47	-	1 978	50	10	3.6	117	-	-
Torrecillas barrio	257	44	8	1 979	36	35	4.0	117	30	7
Unibón barrio	1 070	166	34	1 981	186	118	3.6	453	72	31
Vaga barrio	175	24	7	1 984	36	27	3.3	101	7	7
Naguabo Municipio	8 875	980	279	1 977	951	1 845	4.5	2 396	465	270
Daguao barrio	921	57	19	1 975	82	158	4.6	224	74	66
Daguao comunidad	653	41	19	1 971	55	132	4.7	134	71	63
Roosevelt Roads comunidad (part)	-	-	-	-	-	-	-	-	-	-
Duque barrio	998	73	25	1 977	102	244	4.6	203	43	17
Duque comunidad	564	41	12	1 978	55	108	4.2	109	31	-
Naguabo zona urbana (part)	196	9	6	1 972	13	71	5.0	32	7	5
Húcares barrio	833	174	55	1 984	110	154	4.5	156	23	20
Maizales barrio	748	100	14	1 982	52	159	4.6	145	28	8
Naguabo zona urbana (part)	47	-	7	1 976	12	4	4.1	19	-	-
Mariana barrio	724	70	6	1 978	81	174	4.5	184	71	37
Naguabo barrio-pueblo	788	12	72	1 965	146	133	3.8	274	55	37
Naguabo zona urbana (part)	788	12	72	1 965	146	133	3.8	274	55	37
Peña Pobre barrio	1 250	99	19	1 979	119	355	4.8	327	44	13
Peña Pobre comunidad	318	17	-	1 980	32	86	4.7	74	-	-
Río barrio	1 173	305	10	1 979	93	250	4.2	446	49	17
Naguabo zona urbana (part)	745	124	10	1 976	63	181	4.0	272	10	12
Río Blanco barrio	1 181	80	51	1 975	140	176	4.2	345	58	47
Río Blanco comunidad	527	31	9	1 975	51	83	4.3	157	18	12
Santiago y Lima barrio	259	10	8	1 971	26	42	3.9	92	20	8
Naranjito Municipio	9 758	1 060	279	1 979	1 185	1 782	4.0	3 205	482	290
Achiote barrio	1 437	178	32	1 976	176	252	4.1	552	35	58
Naranjito zona urbana (part)	219	21	14	1 972	51	26	3.5	98	12	-
Anones barrio	1 409	238	30	1 982	117	316	4.6	445	31	23
Cedro Abajo barrio	1 337	148	67	1 978	216	249	3.9	432	35	39
Cedro Arriba barrio	1 177	123	27	1 983	107	250	4.1	397	86	35
Guadiana barrio	1 320	148	14	1 980	123	268	4.1	456	72	46
Naranjito zona urbana (part)	44	7	-	1 962	2	15	3.4	24	-	-
Lomas barrio	1 388	113	54	1 978	252	160	3.4	446	95	64
Naranjito barrio-pueblo	463	8	31	1 966	96	53	3.6	141	90	12
Naranjito zona urbana (part)	463	8	31	1 966	96	53	3.6	141	90	12
Nuevo barrio	1 227	104	24	1 980	98	234	4.7	336	38	13
Orocovis Municipio	7 946	961	148	1 981	1 011	1 302	3.6	2 995	414	255
Ala de la Piedra barrio	120	18	14	1 987	13	61	5.5	20	-	13
Barros barrio	666	70	-	1 983	65	111	4.0	235	26	20
Bauta Abajo barrio	550	88	7	1 987	66	35	3.3	197	41	32
Bauta Arriba barrio	282	33	-	1 982	7	68	4.8	53	-	-
Bermejales barrio	196	33	-	1 979	5	44	4.5	31	4	4
Botijas barrio	1 255	164	56	1 981	130	229	4.1	363	82	36
Cacaos barrio	413	25	9	1 978	22	55	3.3	147	21	16
Collores barrio	38	8	-	1 985	6	-	3.1	23	6	-
Damián Abajo barrio	208	32	11	1 981	45	21	3.8	78	11	-
Damián Arriba barrio	303	65	7	1 985	40	62	4.1	117	13	13
Gato barrio	660	67	-	1 981	127	79	3.3	307	37	39
Mata de Cañas barrio	152	-	-	1 980	20	28	3.4	77	9	3
Orocovis barrio	1 146	127	10	1 976	118	163	3.5	445	64	24
Orocovis zona urbana (part)	32	5	-	1 962	5	-	4.7	5	5	5
Orocovis barrio-pueblo	331	6	5	1 965	65	44	3.3	144	26	11
Orocovis zona urbana (part)	331	6	5	1 965	65	44	3.3	144	26	11
Pellejas barrio	157	29	5	1 978	12	63	5.2	12	6	-
Sabana barrio	473	58	-	1 987	116	61	3.1	283	5	-
Saltos barrio	996	138	24	1 981	154	178	3.5	463	63	44
Patillas Municipio	7 677	988	286	1 979	1 297	960	3.7	3 207	747	391
Apeadero barrio	215	28	10	1 981	33	21	3.9	51	42	23
Bajo barrio	688	47	-	1 976	169	99	3.3	340	64	32
Lamboglia comunidad	423	27	-	1 978	83	61	3.6	193	41	20
Cacao Alto barrio	488	52	37	1 980	44	69	4.3	119	43	11
Patillas zona urbana (part)	224	6	8	1 981	20	14	4.1	71	19	-
Cacao Bajo barrio	549	82	22	1 979	79	81	4.1	150	50	41

Table 19. **Physical Housing Characteristics: 2000**—Con.

[Data based on a sample (except Tables 65-68). For information on confidentiality protection, coverage, sampling error, and nonsampling error, see Appendix G. For location of definitions, see "How to Use This Census Report"]

Puerto Rico **Municipio** **Municipio Subdivision** **Place**	Total housing units	Year structure built			Rooms			No bedrooms or 1 bedroom	Lacking complete plumbing facilities	Lacking complete kitchen facilities
		1995 to March 2000	1939 or earlier	Median	1 or 2	6 or more	Median			
Patillas Municipio—Con.										
Cacao Bajo barrio—Con.										
Palmas comunidad (part)	82	30	-	1 986	16	12	4.3	38	4	9
Patillas zona urbana (part)	-	-	-	-	-	-	-	-	-	-
Egozcue barrio	26	-	-	1 974	-	-	4.4	7	-	-
Guardarraya barrio	861	67	13	1 975	141	90	3.3	489	106	56
Jacaboa barrio	403	66	24	1 977	90	51	3.7	186	57	32
Jagual barrio	190	6	4	1 978	24	30	4.7	51	11	12
Mamey barrio	921	35	28	1 978	113	133	3.4	457	62	28
Patillas zona urbana (part)	668	13	28	1 979	21	122	3.8	274	45	16
Marín barrio	722	73	33	1 980	60	131	4.3	233	43	20
Patillas zona urbana (part)	265	17	13	1 980	12	105	4.8	87	5	-
Mulas barrio	198	32	-	1 985	60	40	3.5	84	49	11
Muñoz Rivera barrio	305	45	-	1 984	82	23	3.1	135	30	19
Patillas barrio-pueblo	349	31	28	1 967	55	20	4.1	115	9	-
Patillas zona urbana (part)	349	31	28	1 967	55	20	4.1	115	9	-
Pollos barrio	1 292	364	83	1 985	193	137	3.7	554	150	71
Quebrada Arriba barrio	275	24	4	1 975	69	7	3.3	115	17	27
Ríos barrio	195	36	-	1 979	85	28	2.7	121	14	8
Peñuelas Municipio	8 735	1 514	228	1 983	1 819	677	3.1	5 401	909	538
Barreal barrio	112	20	-	1 985	21	16	4.5	41	21	21
Coto barrio	400	167	-	1 981	5	30	3.5	183	5	25
Peñuelas zona urbana (part)	304	159	-	1 995	-	20	3.7	125	-	20
Cuebas barrio	179	29	20	1 980	22	37	3.4	87	6	-
Encarnación barrio	522	78	-	1 976	184	50	2.8	423	68	55
Tallaboa comunidad	415	59	-	1 976	132	50	2.9	325	55	42
Jaguas barrio	848	168	-	1 982	118	36	3.1	625	62	89
Peñuelas zona urbana (part)	464	94	-	1 983	47	7	3.1	338	10	45
Macaná barrio	309	66	6	1 988	75	37	3.1	209	44	10
Peñuelas barrio-pueblo	656	77	105	1 973	148	72	3.1	370	57	34
Peñuelas zona urbana (part)	656	77	105	1 973	148	72	3.1	370	57	34
Quebrada Ceiba barrio	1 715	310	27	1 985	376	126	3.2	905	206	85
Peñuelas zona urbana (part)	820	107	4	1 983	139	73	3.5	312	59	28
Tallaboa Alta comunidad (part)	347	44	-	1 985	32	46	3.3	204	24	7
Rucio barrio	399	117	19	1 990	110	20	3.0	165	115	37
Santo Domingo barrio	2 029	195	-	1 982	309	142	3.1	1 431	167	81
Santo Domingo comunidad	1 146	139	-	1 982	232	88	3.1	811	131	66
Tallaboa Alta barrio	1 183	210	20	1 987	330	103	3.1	674	95	60
Tallaboa Alta comunidad (part)	352	41	13	1 975	91	39	3.2	200	16	9
Tallaboa Poniente barrio	244	58	14	1 979	73	-	2.9	181	27	22
Tallaboa Saliente barrio	139	19	17	1 976	48	8	2.8	107	36	19
Ponce Municipio	66 471	5 167	2 660	1 973	7 341	16 768	4.5	19 591	5 155	2 677
Anón barrio	546	69	-	1 979	72	141	4.0	132	29	7
Bucaná barrio	1 324	75	-	1 975	5	501	5.1	274	38	-
Ponce zona urbana (part)	1 324	75	-	1 975	5	501	5.1	274	38	-
Canas barrio	10 199	1 084	41	1 980	908	3 020	4.7	2 555	925	535
Ponce zona urbana (part)	9 143	907	18	1 979	727	2 723	4.7	2 219	787	485
Canas Urbano barrio	8 873	544	333	1 965	931	2 367	4.6	2 609	377	220
Ponce zona urbana (part)	8 873	544	333	1 965	931	2 367	4.6	2 609	377	220
Capitanejo barrio	497	40	7	1 973	53	125	4.1	141	79	36
Capitanejo comunidad (part)	199	12	7	1 971	16	61	4.7	57	25	14
Cerrillos barrio	1 394	308	13	1 985	59	529	4.9	252	49	28
Ponce zona urbana (part)	977	246	11	1 984	13	462	5.4	158	26	17
Coto Laurel barrio	1 744	138	45	1 978	245	458	4.5	507	189	42
Coto Laurel comunidad	1 224	76	12	1 978	168	295	4.6	318	126	31
Ponce zona urbana (part)	134	13	-	1 982	-	119	7.7	8	-	-
Cuarto barrio	1 503	126	182	1 961	302	360	4.3	456	125	118
Ponce zona urbana (part)	1 503	126	182	1 961	302	360	4.3	456	125	118
Guaraguao barrio	314	36	8	1 980	42	71	4.5	98	18	25
Machuelo Abajo barrio	4 850	147	151	1 967	592	1 358	4.5	1 527	372	98
Ponce zona urbana (part)	4 850	147	151	1 967	592	1 358	4.5	1 527	372	98
Machuelo Arriba barrio	4 586	285	34	1 976	333	1 392	4.7	1 429	263	167
Ponce zona urbana (part)	3 036	20	24	1 973	85	1 104	5.0	919	6	13
Magueyes barrio	2 246	497	16	1 977	100	691	4.8	619	123	85
Ponce zona urbana (part)	1 979	472	-	1 977	62	629	4.8	565	89	51
Magueyes Urbano barrio	446	-	-	1 972	23	237	5.7	57	7	6
Ponce zona urbana (part)	446	-	-	1 972	23	237	5.7	57	7	6
Maragüez barrio	241	23	8	1 981	11	49	3.8	59	25	19
Marueño barrio	493	44	1	1 976	73	88	3.6	158	58	11
Marueño comunidad	282	19	1	1 975	29	46	4.0	86	30	6
Ponce zona urbana (part)	6	-	-	1 993	-	6	6.0	-	-	-
Monte Llano barrio	171	63	17	1 991	-	49	4.4	24	31	17
Playa barrio	5 858	313	265	1 973	402	1 507	4.7	1 745	428	261
Ponce zona urbana (part)	5 858	313	265	1 973	402	1 507	4.7	1 745	428	261
Portugués barrio	1 383	91	40	1 978	164	186	4.1	402	171	55
Ponce zona urbana (part)	749	41	-	1 979	67	95	4.1	195	83	42
Portugués Urbano barrio	1 993	51	46	1 972	172	286	3.6	583	108	71
Ponce zona urbana (part)	1 993	51	46	1 972	172	286	3.6	583	108	71
Primero barrio	1 481	27	177	1 959	300	258	3.8	579	104	45
Ponce zona urbana (part)	1 481	27	177	1 959	300	258	3.8	579	104	45
Quebrada Limón barrio	337	77	16	1 980	36	62	4.0	63	27	32
Ponce zona urbana (part)	99	5	-	1 974	5	6	3.6	24	10	10
Quinto barrio	534	8	83	1 963	174	72	3.4	266	12	23
Ponce zona urbana (part)	534	8	83	1 963	174	72	3.4	266	12	23
Real barrio	1 007	296	23	1 987	82	226	4.6	247	116	42
Sabanetas barrio	2 162	54	47	1 969	234	270	3.9	709	155	60
Ponce zona urbana (part)	2 110	49	32	1 969	211	246	3.9	686	150	60
San Antón barrio	4 468	317	82	1 968	358	1 373	4.6	1 189	391	90
Ponce zona urbana (part)	4 468	317	82	1 968	358	1 373	4.6	1 189	391	90
San Patricio barrio	166	11	11	1 975	32	42	3.7	73	13	13
Segundo barrio	4 381	184	606	1 962	962	538	3.7	1 634	436	234
Ponce zona urbana (part)	4 381	184	606	1 962	962	538	3.7	1 634	436	234
Sexto barrio	2 105	85	289	1 965	400	283	3.7	739	385	279
Ponce zona urbana (part)	2 105	85	289	1 965	400	283	3.7	739	385	279
Tercero barrio	349	-	50	1 948	122	52	3.5	177	46	14
Ponce zona urbana (part)	349	-	50	1 948	122	52	3.5	177	46	14
Tibes barrio	320	40	31	1 980	8	66	4.3	72	20	14

Table 19. **Physical Housing Characteristics: 2000**—Con.

[Data based on a sample (except Tables 65-68). For information on confidentiality protection, coverage, sampling error, and nonsampling error, see Appendix G.
For location of definitions, see "How to Use This Census Report"]

Puerto Rico **Municipio** **Municipio Subdivision** **Place**	Total housing units	Year structure built			Rooms			No bedrooms or 1 bedroom	Lacking complete plumbing facilities	Lacking complete kitchen facilities
		1995 to March 2000	1939 or earlier	Median	1 or 2	6 or more	Median			
Ponce Municipio—Con.										
Tibes barrio—Con.										
Ponce zona urbana (part)	6	-	-	1 985	-	6	6.0	-	-	-
Vayas barrio	500	134	38	1 977	146	111	3.8	216	35	30
Ponce zona urbana (part)	173	30	-	1 979	-	93	5.6	22	-	-
Quebradillas Municipio	9 095	1 400	172	1 979	1 126	1 629	4.0	2 555	530	344
Cacao barrio	2 069	460	34	1 984	242	369	3.8	653	134	36
Quebradillas zona urbana (part)	698	263	10	1 991	152	177	3.6	219	7	27
San Antonio comunidad	406	56	10	1 982	37	56	3.7	120	81	-
Charcas barrio	128	15	7	1 980	34	14	3.8	34	8	-
Cocos barrio	1 611	222	12	1 979	141	414	4.4	344	65	58
Guajataca barrio	481	44	-	1 981	50	51	4.0	132	54	34
Quebradillas barrio-pueblo	627	33	34	1 968	161	68	3.3	246	32	21
Quebradillas zona urbana (part)	627	33	34	1 968	161	68	3.3	246	32	21
San Antonio barrio	1 786	230	64	1 974	189	348	4.5	402	139	85
Cacao comunidad	649	105	26	1 974	116	52	3.6	225	57	43
San José barrio	951	247	9	1 988	123	168	3.9	295	14	5
Terranova barrio	1 442	149	12	1 978	186	197	4.0	449	84	105
Quebradillas zona urbana (part)	773	74	6	1 977	137	128	3.5	279	47	10
Rincón Municipio	6 827	1 482	93	1 983	964	1 354	4.3	2 016	423	228
Atalaya barrio	259	31	-	1 985	48	13	3.9	90	14	28
Barrero barrio	360	75	3	1 979	89	60	4.0	156	34	4
Calvache barrio	1 283	517	12	1 989	237	132	4.0	395	73	43
Stella comunidad (part)	458	264	-	1 996	149	38	3.5	187	41	4
Cruces barrio	461	91	13	1 979	52	61	4.3	123	37	-
Ensenada barrio	639	109	15	1 982	53	239	4.9	140	17	10
Rincón zona urbana (part)	232	16	8	1 976	17	107	5.3	66	10	-
Jagüey barrio	348	51	-	1 984	64	17	3.7	118	23	35
Pueblo barrio	1 566	306	16	1 982	178	335	4.5	404	98	65
Rincón zona urbana (part)	14	7	-	1 983	-	-	3.0	14	-	-
Stella comunidad (part)	590	77	16	1 979	55	128	4.2	126	34	13
Puntas barrio	912	128	20	1 981	155	221	4.6	281	32	12
Rincón barrio-pueblo	509	68	14	1 969	62	100	4.1	157	43	25
Rincón zona urbana (part)	509	68	14	1 969	62	100	4.1	157	43	25
Río Grande barrio	490	106	-	1 981	26	176	4.8	152	52	6
Río Grande Municipio	19 928	2 980	250	1 979	2 570	3 459	3.8	7 922	1 363	827
Ciénaga Alta barrio	1 781	224	17	1 980	341	179	3.5	788	143	92
Ciénaga Baja barrio	6 086	689	63	1 977	688	808	3.4	3 071	437	234
La Dolores comunidad	1 263	125	34	1 973	230	140	3.2	648	142	65
Río Grande zona urbana (part)	3 359	75	18	1 976	108	571	3.5	1 679	60	37
Guzmán Abajo barrio	2 421	351	18	1 981	387	625	4.1	910	161	101
Bartolo comunidad	424	32	-	1 979	45	144	4.7	122	18	6
Río Grande zona urbana (part)	159	12	-	1 977	29	5	3.2	104	-	-
Guzmán Arriba barrio	320	56	-	1 983	107	34	3.1	173	12	15
Herreras barrio	417	130	13	1 976	49	26	3.2	153	20	22
Río Grande zona urbana (part)	292	25	13	1 970	49	19	3.1	98	20	22
Jiménez barrio	1 172	112	38	1 976	157	259	4.1	411	180	134
Mameyes II barrio	1 503	110	33	1 975	128	341	4.6	331	72	14
Palmer comunidad (part)	424	17	33	1 963	24	104	4.7	67	40	7
Río Grande barrio-pueblo	827	27	51	1 964	156	56	3.2	381	73	43
Río Grande zona urbana (part)	827	27	51	1 964	156	56	3.2	381	73	43
Zarzal barrio	5 401	1 281	17	1 987	557	1 131	4.5	1 704	265	172
Hato Candal comunidad	846	113	4	1 981	145	131	4.0	279	95	46
Palmer comunidad (part)	25	-	-	1 969	-	-	5.0	-	-	-
Sabana Grande Municipio	9 982	1 226	214	1 979	1 814	1 471	3.3	4 471	691	407
Machuchal barrio	1 837	175	19	1 976	520	221	3.1	1 001	226	96
Liborio Negrón Torres comunidad	507	53	14	1 972	121	35	3.1	211	75	32
Sabana Grande zona urbana (part)	186	9	-	1 967	5	58	4.4	56	-	-
Rayo barrio	1 011	133	13	1 979	178	164	4.0	318	34	49
Sabana Grande zona urbana (part)	28	-	6	1 971	6	5	4.7	6	-	-
Rincón barrio	1 592	194	17	1 980	263	213	3.3	779	62	47
Sabana Grande zona urbana (part)	372	5	-	1 964	56	74	3.6	170	5	-
Sabana Grande barrio-pueblo	897	39	87	1 970	214	129	3.2	410	17	31
Sabana Grande zona urbana (part)	897	39	87	1 970	214	129	3.2	410	17	31
Santana barrio	2 727	278	35	1 980	280	593	3.7	1 111	137	57
Sabana Grande zona urbana (part)	1 989	217	30	1 980	120	531	4.3	722	49	33
Susúa barrio	1 100	133	30	1 980	223	78	3.2	479	140	76
Lluveras comunidad	747	98	7	1 980	166	48	3.3	354	97	53
Tabonuco barrio	115	11	6	1 978	22	-	3.2	46	21	4
Torre barrio	703	263	7	1 987	114	73	3.6	327	54	47
Salinas Municipio	11 876	1 465	419	1 979	1 029	2 533	4.5	2 654	1 102	657
Aguirre barrio	4 778	817	224	1 981	409	945	4.5	1 170	349	297
Central Aguirre comunidad	576	35	175	1 979	86	99	4.5	172	62	17
Coco comunidad (part)	-	-	-	-	-	-	-	-	-	-
Coquí comunidad	1 459	212	13	1 977	125	315	4.3	369	113	127
Playita comunidad	305	14	15	1 975	27	61	4.5	43	14	15
Salinas zona urbana (part)	572	-	17	1 982	12	105	4.8	178	11	14
Lapa barrio	3 476	332	71	1 982	228	824	4.6	538	342	93
Coco comunidad (part)	1 980	228	29	1 985	123	508	4.7	229	163	67
Salinas zona urbana (part)	-	-	-	-	-	-	-	-	-	-
Vázquez comunidad (part)	846	62	21	1 978	73	159	4.4	194	139	26
Palmas barrio	141	12	-	1 980	19	21	4.5	19	11	-
Vázquez comunidad (part)	26	5	-	1 985	-	5	5.0	-	-	-
Quebrada Yeguas barrio	529	121	-	1 981	35	62	4.0	106	53	37
La Plena comunidad	350	78	-	1 980	22	43	4.0	71	33	28
Río Jueyes barrio	1 604	144	16	1 976	211	306	4.4	457	193	127
Las Ochenta comunidad	442	73	7	1 975	54	113	4.6	92	89	50
Salinas zona urbana (part)	415	-	-	1 976	28	78	4.5	150	5	11
Salinas barrio-pueblo	1 348	39	108	1 967	127	375	4.6	364	154	103
Salinas zona urbana (part)	1 348	39	108	1 967	127	375	4.6	364	154	103
San Germán Municipio	14 335	1 572	673	1 978	2 432	2 249	3.7	5 203	911	599
Ancones barrio	692	66	19	1 976	61	104	4.2	174	23	-
San Germán zona urbana (part)	493	53	14	1 974	18	97	4.4	95	11	-

Table 19. **Physical Housing Characteristics: 2000**—Con.

[Data based on a sample (except Tables 65-68). For information on confidentiality protection, coverage, sampling error, and nonsampling error, see Appendix G. For location of definitions, see "How to Use This Census Report"]

Puerto Rico **Municipio** **Municipio Subdivision** **Place**	Total housing units	Year structure built			Rooms			No bedrooms or 1 bedroom	Lacking complete plumbing facilities	Lacking complete kitchen facilities
		1995 to March 2000	1939 or earlier	Median	1 or 2	6 or more	Median			
San Germán Municipio—Con.										
Caín Alto barrio	1 179	218	12	1 984	191	148	3.4	427	137	86
Caín Bajo barrio	452	38	7	1 982	151	62	3.1	257	57	67
Cotuí barrio	292	37	10	1 977	72	28	4.0	85	30	18
Duey Alto barrio	578	55	17	1 985	172	34	3.2	242	79	71
Duey Bajo barrio	372	51	5	1 986	51	49	3.6	130	13	8
Guamá barrio	807	49	12	1 981	203	95	3.3	373	83	48
San Germán zona urbana (part)	250	-	-	1 976	28	30	3.5	129	-	-
Hoconuco Alto barrio	304	51	-	1 983	42	30	3.9	112	-	7
Hoconuco Bajo barrio	553	131	-	1 984	97	65	3.6	219	52	28
Maresúa barrio	471	52	18	1 980	70	77	3.6	182	31	23
San Germán zona urbana (part)	75	4	-	1 977	-	25	3.4	34	-	-
Minillas barrio	1 245	176	38	1 979	179	221	3.5	419	101	31
Retiro barrio	2 825	245	90	1 976	335	606	3.9	993	65	26
San Germán zona urbana (part)	1 718	151	84	1 969	208	370	3.9	606	31	10
Rosario Alto barrio	301	17	12	1 977	35	24	3.8	94	6	6
Rosario Bajo barrio	683	159	7	1 984	99	184	4.0	249	42	29
Rosario Peñón barrio	238	68	5	1 985	43	39	4.5	61	10	20
Sabana Eneas barrio	820	78	12	1 979	103	87	3.9	197	72	34
Sabana Eneas comunidad	680	70	6	1 980	82	51	3.9	157	53	16
Sabana Grande Abajo barrio	795	28	51	1 974	48	179	4.6	250	-	13
San Germán zona urbana (part)	675	22	21	1 975	35	172	4.6	225	-	7
San Germán barrio-pueblo	1 667	39	358	1 962	447	217	3.4	692	110	84
San Germán zona urbana (part)	1 639	39	354	1 962	447	217	3.5	687	110	84
Tuna barrio	61	14	-	1 981	33	-	2.4	47	-	-
San Juan Municipio	182 101	7 987	10 230	1 965	39 627	36 260	3.5	72 830	7 884	4 717
Caimito barrio	7 501	1 126	67	1 976	933	2 598	4.6	1 875	327	172
San Juan zona urbana (part)	5 307	523	42	1 975	681	2 023	4.6	1 358	207	98
Cupey barrio	13 261	1 939	131	1 976	1 454	4 363	4.5	3 924	296	136
San Juan zona urbana (part)	11 827	1 766	106	1 976	1 241	4 070	4.5	3 442	249	105
El Cinco barrio	3 219	26	7	1 962	368	997	4.3	1 099	47	13
San Juan zona urbana (part)	3 219	26	7	1 962	368	997	4.3	1 099	47	13
Gobernador Piñero barrio	19 903	329	634	1 957	4 032	4 061	3.5	8 193	607	320
San Juan zona urbana (part)	19 903	329	634	1 957	4 032	4 061	3.5	8 193	607	320
Hato Rey Central barrio	9 477	264	497	1 966	2 638	1 113	3.2	4 648	460	351
San Juan zona urbana (part)	9 477	264	497	1 966	2 638	1 113	3.2	4 648	460	351
Hato Rey Norte barrio	8 062	702	340	1 967	1 615	1 458	3.6	3 173	124	171
San Juan zona urbana (part)	8 062	702	340	1 967	1 615	1 458	3.6	3 173	124	171
Hato Rey Sur barrio	5 320	106	445	1 962	1 900	1 022	3.1	2 711	131	134
San Juan zona urbana (part)	5 320	106	445	1 962	1 900	1 022	3.1	2 711	131	134
Monacillo barrio	4 586	181	38	1 971	432	2 000	5.0	1 123	76	25
San Juan zona urbana (part)	4 586	181	38	1 971	432	2 000	5.0	1 123	76	25
Monacillo Urbano barrio	10 343	170	262	1 968	1 635	2 755	4.1	3 437	144	73
San Juan zona urbana (part)	10 343	170	262	1 968	1 635	2 755	4.1	3 437	144	73
Oriente barrio	13 470	298	485	1 963	2 790	2 004	3.5	5 350	1 106	457
San Juan zona urbana (part)	13 470	298	485	1 963	2 790	2 004	3.5	5 350	1 106	457
Pueblo barrio	4 012	52	533	1 959	1 023	586	3.3	1 702	453	311
San Juan zona urbana (part)	4 012	52	533	1 959	1 023	586	3.3	1 702	453	311
Quebrada Arenas barrio	1 010	106	26	1 977	181	238	4.1	310	27	24
Sabana Llana Norte barrio	12 323	401	214	1 964	1 820	2 348	3.5	4 961	553	290
San Juan zona urbana (part)	12 323	401	214	1 964	1 820	2 348	3.5	4 961	553	290
Sabana Llana Sur barrio	16 809	1 266	193	1 972	2 235	4 319	4.0	5 583	235	208
San Juan zona urbana (part)	16 809	1 266	193	1 972	2 235	4 319	4.0	5 583	235	208
San Juan Antiguo barrio	4 353	11	2 119	1 941	2 085	309	2.6	2 488	213	161
San Juan zona urbana (part)	4 353	11	2 119	1 941	2 085	309	2.6	2 488	213	161
Santurce barrio	45 916	936	4 173	1 962	14 028	5 452	3.2	21 275	3 049	1 793
San Juan zona urbana (part)	45 916	936	4 173	1 962	14 028	5 452	3.2	21 275	3 049	1 793
Tortugo barrio	1 548	66	28	1 981	196	442	4.2	581	36	44
San Juan zona urbana (part)	1 548	66	28	1 981	196	442	4.2	581	36	44
Universidad barrio	988	8	38	1 963	262	195	3.8	397	-	34
San Juan zona urbana (part)	988	8	38	1 963	262	195	3.8	397	-	34
San Lorenzo Municipio	14 594	1 815	408	1 978	1 589	2 540	4.1	3 935	1 347	486
Cayaguas barrio	481	71	5	1 982	41	89	4.0	199	85	25
Cerro Gordo barrio	1 616	230	5	1 980	162	251	4.5	333	167	29
San Lorenzo zona urbana (part)	484	63	-	1 978	12	67	4.6	30	22	-
Espino barrio	1 224	119	50	1 980	162	169	3.8	295	105	37
Florida barrio	1 987	182	17	1 981	199	264	4.3	494	325	80
San Lorenzo zona urbana (part)	-	-	-	-	-	-	-	-	-	-
Hato barrio	2 465	403	66	1 974	232	478	4.0	799	138	91
San Lorenzo zona urbana (part)	1 468	295	30	1 974	133	272	4.2	449	100	76
Jagual barrio	1 342	160	16	1 979	126	192	4.1	393	83	67
Jagual comunidad	456	41	-	1 975	41	73	4.6	92	45	30
Quebrada barrio	769	106	23	1 982	73	208	4.8	208	199	35
San Lorenzo zona urbana (part)	-	-	-	-	-	-	-	-	-	-
Quebrada Arenas barrio	978	110	44	1 980	140	105	3.5	228	34	9
Quebrada Honda barrio	849	146	7	1 980	122	133	3.9	218	48	42
Quemados barrio	1 637	231	25	1 979	182	386	4.3	445	82	34
San Lorenzo zona urbana (part)	309	5	6	1 975	6	68	4.6	101	10	-
San Lorenzo barrio-pueblo	1 246	57	150	1 960	150	265	4.3	323	81	37
San Lorenzo zona urbana (part)	1 246	57	150	1 960	150	265	4.3	323	81	37
San Sebastián Municipio	16 682	2 283	209	1 980	1 999	3 361	3.9	5 512	1 653	707
Aibonito barrio	742	100	15	1 982	106	170	4.6	159	189	50
Alto Sano barrio	502	106	-	1 982	90	68	3.2	241	44	24
Bahomamey barrio	1 163	48	36	1 971	189	235	3.8	427	115	63
San Sebastián zona urbana (part)	1 163	48	36	1 971	189	235	3.8	427	115	63
Calabazas barrio	949	233	19	1 983	106	226	3.9	265	68	34
Cibao barrio	417	60	9	1 980	39	93	4.0	118	74	11
Cidral barrio	213	14	6	1 984	36	19	4.3	50	39	35
Culebrinas barrio	1 439	307	-	1 984	91	340	4.3	484	94	55
San Sebastián zona urbana (part)	889	180	-	1 983	37	134	4.1	338	38	41
Eneas barrio	342	67	-	1 983	21	79	3.4	75	98	46
Guacio barrio	251	65	-	1 983	56	49	3.3	82	15	11
Guajataca barrio	258	58	6	1 985	27	56	4.4	49	34	24
Guatemala barrio	1 046	53	18	1 978	110	197	3.8	417	34	12
San Sebastián zona urbana (part)	530	8	-	1 977	11	90	3.8	236	12	-
Hato Arriba barrio	767	71	6	1 979	85	141	3.7	292	24	12

Table 19. **Physical Housing Characteristics: 2000**—Con.

[Data based on a sample (except Tables 65-68). For information on confidentiality protection, coverage, sampling error, and nonsampling error, see Appendix G.
For location of definitions, see "How to Use This Census Report"]

Puerto Rico **Municipio** **Municipio Subdivision** **Place**	Total housing units	Year structure built			Rooms			No bedrooms or 1 bedroom	Lacking complete plumbing facilities	Lacking complete kitchen facilities
		1995 to March 2000	1939 or earlier	Median	1 or 2	6 or more	Median			
San Sebastián Municipio—Con.										
Hato Arriba barrio—Con.										
Hato Arriba comunidad	279	6	-	1 973	42	30	3.2	134	6	-
Hoya Mala barrio	1 335	162	6	1 982	75	272	4.3	344	238	27
Juncal barrio	682	44	6	1 980	90	90	3.3	278	56	21
Juncal comunidad	406	20	6	1 978	44	35	3.2	179	37	14
Magos barrio	150	32	-	1 982	34	-	3.2	87	5	-
Mirabales barrio	218	20	7	1 981	35	47	4.0	66	26	-
Perchas 1 barrio	352	31	-	1 983	48	27	3.7	121	17	-
Perchas 2 barrio	364	70	-	1 978	62	46	3.5	125	74	37
Piedras Blancas barrio	1 110	192	7	1 975	169	303	4.0	465	112	96
San Sebastián zona urbana (part)	664	160	-	1 975	117	201	4.0	276	48	38
Pozas barrio	1 320	159	-	1 981	64	420	4.6	403	39	12
San Sebastián zona urbana (part)	563	23	-	1 976	7	170	4.8	161	12	-
Robles barrio	615	117	9	1 982	52	85	4.2	120	18	2
Salto barrio	1 074	138	21	1 983	80	178	4.1	272	93	27
San Sebastián barrio-pueblo	919	39	38	1 971	224	149	3.6	338	128	99
San Sebastián zona urbana (part)	919	39	38	1 971	224	149	3.6	338	128	99
Sonador barrio	454	97	-	1 984	110	71	3.2	234	19	9
Santa Isabel Municipio	7 569	1 316	178	1 977	659	2 072	4.5	1 791	657	301
Boca Velázquez barrio	747	176	7	1 984	77	228	4.7	182	49	20
Playita Cortada comunidad (part)	-	-	-	-	-	-	-	-	-	-
Santa Isabel zona urbana (part)	174	-	-	1 983	42	8	3.6	59	24	-
Descalabrado barrio	1 356	125	59	1 973	149	360	4.7	228	143	98
Las Ollas comunidad	698	52	19	1 974	76	190	4.7	115	69	40
Playita Cortada comunidad (part)	564	66	15	1 973	43	147	4.7	79	46	53
Felicia 1 barrio	103	24	-	1 978	14	-	3.1	55	5	10
Santa Isabel zona urbana (part)	34	6	-	1 966	2	-	3.3	14	-	-
Felicia 2 barrio	669	29	18	1 975	46	200	4.6	97	43	24
El Ojo comunidad	605	12	18	1 974	39	187	4.5	90	43	24
Jauca 1 barrio	900	83	-	1 977	82	272	4.6	223	106	29
Jauca comunidad	594	45	-	1 977	39	161	4.5	145	71	6
Jauca 2 barrio	1 276	744	8	1 996	80	413	4.1	405	109	38
Mariano Colón comunidad (part)	25	12	-	1 960	-	8	3.2	5	3	-
Parcelas Peñuelas comunidad	359	56	8	1 974	46	73	4.3	57	72	13
Playa barrio	380	59	-	1 979	49	98	4.3	102	73	53
Santa Isabel barrio-pueblo	2 138	76	86	1 974	162	501	4.4	499	129	29
Santa Isabel zona urbana (part)	2 138	76	86	1 974	162	501	4.4	499	129	29
Toa Alta Municipio	21 075	4 310	138	1 985	1 973	5 529	4.5	6 465	771	463
Contorno barrio	1 767	130	-	1 976	239	332	3.4	704	50	7
Galateo comunidad (part)	16	-	-	1 977	-	10	5.9	-	5	-
Toa Alta zona urbana (part)	1 208	55	-	1 974	115	274	4.1	461	25	-
Galateo barrio	1 692	253	22	1 982	405	306	3.5	658	212	42
Galateo comunidad (part)	796	114	15	1 981	300	98	3.0	370	102	36
H. Rivera Colón comunidad (part)	70	11	-	1 990	6	27	4.6	12	-	-
Mucarabones barrio	6 309	2 249	19	1 991	527	1 869	4.5	2 088	177	121
Mucarabones comunidad	568	30	19	1 979	95	139	4.5	225	44	21
Pájaros comunidad (part)	645	54	-	1 975	29	185	4.4	156	23	-
Toa Alta zona urbana (part)	-	-	-	-	-	-	-	-	-	-
Ortíz barrio	6 975	1 044	10	1 985	367	2 095	4.7	1 904	110	161
Pájaros comunidad (part)	2 350	184	5	1 986	112	477	4.3	624	11	19
Piñas barrio	351	60	-	1 984	25	75	4.5	94	-	-
Quebrada Arenas barrio	1 171	217	21	1 987	124	234	4.3	353	110	79
H. Rivera Colón comunidad (part)	509	31	14	1 982	31	123	4.6	129	12	14
Quebrada Cruz barrio	1 754	235	49	1 982	121	406	4.4	303	83	46
H. Rivera Colón comunidad (part)	301	36	-	1 976	49	22	3.9	73	25	20
Río Lajas barrio	763	107	6	1 983	67	202	4.8	202	14	7
Toa Alta barrio-pueblo	293	15	11	1 966	98	10	3.2	159	15	-
Toa Alta zona urbana (part)	293	15	11	1 966	98	10	3.2	159	15	-
Toa Baja Municipio	33 473	2 549	430	1 975	2 967	11 289	4.8	8 587	1 709	860
Candelaria barrio	8 708	622	136	1 980	733	2 534	4.6	2 336	269	200
Candelaria comunidad	5 884	409	124	1 981	349	1 784	4.6	1 667	118	97
Candelaria Arenas comunidad (part)	2 096	172	12	1 979	293	475	4.5	520	123	85
Sabana Seca comunidad (part)	65	6	-	1 976	6	6	3.9	27	-	-
Media Luna barrio	4 212	379	64	1 977	488	682	4.3	1 041	528	154
Campanilla comunidad	2 515	205	22	1 978	229	414	4.3	555	323	87
Candelaria Arenas comunidad (part)	-	-	-	-	-	-	-	-	-	-
San José comunidad	1 091	162	30	1 981	163	167	4.3	359	97	38
Toa Baja zona urbana (part)	356	12	12	1 962	47	68	4.6	65	102	22
Palo Seco barrio	129	-	26	1 964	12	11	4.3	29	15	15
Sabana Seca barrio	20 084	1 548	143	1 973	1 695	7 981	5.0	5 110	787	445
Candelaria Arenas comunidad (part)	-	-	-	-	-	-	-	-	-	-
Ingenio comunidad	2 069	265	12	1 981	220	540	4.5	411	133	70
Levittown comunidad	11 276	382	22	1 969	871	4 774	5.0	3 012	141	99
Sabana Seca comunidad (part)	2 203	151	16	1 975	240	590	4.7	575	152	73
Toa Baja zona urbana (part)	-	-	-	-	-	-	-	-	-	-
Toa Baja barrio-pueblo	340	-	61	1 962	39	81	4.6	71	110	46
Toa Baja zona urbana (part)	340	-	61	1 962	39	81	4.6	71	110	46
Trujillo Alto Municipio	26 241	3 458	311	1 978	2 040	7 272	4.6	6 723	1 617	830
Carraízo barrio	5 418	337	15	1 978	302	1 641	4.7	1 476	124	106
Trujillo Alto zona urbana (part)	2 902	139	5	1 976	94	1 046	4.9	802	33	24
Cuevas barrio	7 746	396	104	1 974	612	1 548	4.6	2 274	241	163
Trujillo Alto zona urbana (part)	7 746	396	104	1 974	612	1 548	4.6	2 274	241	163
Dos Bocas barrio	3 090	1 096	22	1 993	100	1 795	5.9	470	160	111
Trujillo Alto zona urbana (part)	2 354	876	5	1 994	58	1 578	6.4	296	47	63
La Gloria barrio	1 595	200	49	1 978	211	305	4.0	535	148	70
Trujillo Alto zona urbana (part)	63	8	-	1 971	12	5	4.6	12	-	-
Quebrada Grande barrio	1 359	138	11	1 981	188	276	4.2	312	319	69
Quebrada Negrito barrio	1 963	223	22	1 983	266	471	4.5	524	350	137
St. Just barrio	4 699	1 061	63	1 977	271	1 172	4.5	990	242	144
Trujillo Alto zona urbana (part)	4 247	742	63	1 975	264	1 098	4.5	909	242	139
Trujillo Alto barrio-pueblo	371	7	25	1 960	90	64	4.1	142	33	30
Trujillo Alto zona urbana (part)	371	7	25	1 960	90	64	4.1	142	33	30

Table 19. **Physical Housing Characteristics: 2000**—Con.

[Data based on a sample (except Tables 65-68). For information on confidentiality protection, coverage, sampling error, and nonsampling error, see Appendix G. For location of definitions, see "How to Use This Census Report"]

Puerto Rico **Municipio** **Municipio Subdivision** **Place**	Total housing units	Year structure built			Rooms			No bedrooms or 1 bedroom	Lacking complete plumbing facilities	Lacking complete kitchen facilities
		1995 to March 2000	1939 or earlier	Median	1 or 2	6 or more	Median			
Utuado Municipio	12 471	1 491	389	1 978	1 708	2 242	4.0	4 185	864	436
Angeles barrio	1 229	174	11	1 981	142	219	4.2	304	85	63
Arenas barrio	845	97	23	1 975	99	157	3.6	270	98	23
Utuado zona urbana (part)	101	5	-	1 968	-	27	4.9	11	15	5
Caguana barrio	1 565	263	6	1 982	125	381	4.3	466	82	60
Cayuco comunidad	459	66	-	1 983	33	99	4.3	139	64	39
Caníaco barrio	69	22	-	1 980	33	8	2.6	54	22	15
Caonillas Abajo barrio	378	53	5	1 981	46	39	3.8	135	28	-
Caonillas Arriba barrio	152	18	5	1 979	50	27	3.2	89	5	12
Consejo barrio	169	11	5	1 984	28	30	3.6	62	16	-
Don Alonso barrio	360	62	12	1 984	59	44	3.5	128	25	20
Guaonico barrio	249	36	-	1 977	25	35	4.4	76	34	22
Las Palmas barrio	447	57	5	1 981	89	84	3.4	195	34	18
Limón barrio	86	13	-	1 983	5	10	4.1	25	-	-
Mameyes Abajo barrio	425	89	-	1 986	73	80	4.3	132	28	-
Paso Palma barrio	182	19	-	1 978	24	23	4.0	86	6	18
Río Abajo barrio	114	26	9	1 983	17	-	4.6	47	25	6
Roncador barrio	161	32	13	1 980	24	29	3.7	76	26	8
Sabana Grande barrio	368	69	-	1 984	38	91	4.2	131	23	11
Salto Abajo barrio	1 914	121	7	1 976	146	347	4.2	620	89	14
Utuado zona urbana (part)	1 378	52	-	1 975	68	232	4.3	483	50	14
Salto Arriba barrio	150	24	5	1 983	-	45	5.0	18	7	7
Santa Isabel barrio	207	38	19	1 981	45	13	3.5	78	14	16
Santa Rosa barrio	-	-	-	-	-	-	-	-	-	-
Tetuán barrio	228	58	-	1 986	42	32	3.2	145	18	13
Utuado barrio-pueblo	2 062	65	253	1 967	463	309	3.8	684	147	92
Utuado zona urbana (part)	2 062	65	253	1 967	463	309	3.8	684	147	92
Viví Abajo barrio	945	119	11	1 981	110	218	4.0	303	52	18
Utuado zona urbana (part)	25	-	-	1 970	7	5	3.1	7	-	-
Viví Arriba barrio	166	25	-	1 980	25	21	4.5	61	-	-
Vega Alta Municipio	13 526	1 359	227	1 979	1 287	2 574	4.4	3 226	1 725	619
Bajura barrio	1 483	122	35	1 975	224	194	4.0	455	125	54
Vega Alta zona urbana (part)	638	22	13	1 970	110	74	3.9	214	39	26
Candelaria barrio	581	132	14	1 989	86	54	3.9	140	92	61
Cienegueta barrio	160	21	-	1 977	19	9	4.4	32	-	6
Espinosa barrio	4 158	169	33	1 978	197	848	4.5	970	180	93
Vega Alta zona urbana (part)	2 774	77	28	1 976	139	639	4.5	577	121	62
Maricao barrio	1 803	150	24	1 977	217	262	4.2	477	159	88
Vega Alta zona urbana (part)	49	-	-	1 977	-	14	4.3	-	-	-
Mavilla barrio	139	21	7	1 977	21	11	3.4	54	5	-
Sabana barrio	4 682	744	76	1 982	467	1 107	4.6	941	1 131	311
Breñas comunidad	854	222	7	1 979	66	220	4.8	139	186	84
Ceiba comunidad (part)	906	73	16	1 978	86	219	4.7	181	236	55
Monserrate comunidad (part)	86	-	-	1 980	-	18	3.7	19	9	9
Sabana comunidad (part)	50	8	-	1 966	17	-	3.2	17	19	14
Vega Alta zona urbana (part)	63	11	-	1 977	5	12	3.5	18	-	-
Vega Alta barrio-pueblo	520	-	38	1 966	56	89	4.0	157	33	6
Vega Alta zona urbana (part)	520	-	38	1 966	56	89	4.0	157	33	6
Vega Baja Municipio	21 990	2 496	569	1 978	1 689	5 084	4.5	5 525	1 445	707
Algarrobo barrio	5 810	982	102	1 981	326	1 343	4.4	1 449	356	101
Coto Norte comunidad (part)	175	21	5	1 974	26	34	3.8	55	22	-
Vega Baja zona urbana (part)	3 722	603	89	1 979	193	785	4.4	924	282	76
Almirante Norte barrio	1 352	133	23	1 983	167	246	4.4	347	124	66
Almirante Sur barrio	1 106	180	18	1 977	121	186	4.1	233	108	76
Miranda comunidad	732	108	18	1 975	66	116	4.2	136	53	42
Cabo Caribe barrio	1 625	40	162	1 969	68	448	4.6	520	69	45
Vega Baja zona urbana (part)	1 229	14	150	1 969	50	356	4.6	396	42	30
Ceiba barrio	1 911	93	49	1 974	113	482	4.7	284	122	55
Ceiba comunidad (part)	367	16	28	1 970	24	115	4.9	54	11	6
Monserrate comunidad (part)	909	44	7	1 975	58	261	4.6	147	37	15
Sabana comunidad (part)	623	33	14	1 975	31	106	4.6	83	74	34
Cibuco barrio	32	-	-	1 973	-	16	5.0	8	8	-
Puerto Nuevo barrio	2 323	382	10	1 977	177	696	4.8	531	127	104
Pugnado Adentro barrio	448	64	13	1 975	78	72	3.7	146	61	10
Pugnado Afuera barrio	4 032	235	66	1 978	261	919	4.5	1 046	189	32
Vega Baja zona urbana (part)	2 902	65	52	1 976	166	761	4.7	729	149	19
Quebrada Arenas barrio	204	32	-	1 983	24	29	3.5	71	19	20
Río Abajo barrio	1 976	220	53	1 979	238	305	4.4	558	151	103
Vega Baja zona urbana (part)	1 928	220	53	1 979	231	295	4.3	551	151	97
Río Arriba barrio	152	31	7	1 984	12	20	3.8	49	-	-
Vega Baja barrio-pueblo	431	9	62	1 962	62	90	4.1	131	82	50
Vega Baja zona urbana (part)	431	9	62	1 962	62	90	4.1	131	82	50
Yeguada barrio	588	95	4	1 984	42	232	5.0	152	29	45
Vieques Municipio	4 388	512	146	1 977	560	1 014	4.5	1 033	408	275
Florida barrio	1 666	120	66	1 977	189	377	4.6	408	98	79
Vieques zona urbana (part)	261	14	-	1 976	54	62	3.7	91	19	7
Isabel II barrio-pueblo	863	60	43	1 969	115	205	4.5	172	58	6
Vieques zona urbana (part)	850	60	43	1 969	115	205	4.5	172	52	6
Llave barrio	8	-	-	1 975	-	8	6.0	-	-	-
Mosquito barrio	-	-	-	-	-	-	-	-	-	-
Puerto Diablo barrio	630	204	6	1 987	92	196	4.4	182	101	101
Vieques zona urbana (part)	-	-	-	-	-	-	-	-	-	-
Puerto Ferro barrio	412	75	9	1 988	92	25	3.7	151	77	68
Puerto Real barrio	809	53	22	1 973	72	203	4.6	120	74	21
Esperanza comunidad	566	15	14	1 972	46	142	4.6	69	58	14
Punta Arenas barrio	-	-	-	-	-	-	-	-	-	-
Villalba Municipio	8 465	1 620	186	1 983	1 067	1 272	4.0	2 157	639	380
Caonillas Abajo barrio	463	109	-	1 988	54	48	4.3	106	61	66
Caonillas Arriba barrio	568	117	14	1 985	18	71	4.2	104	87	53
Hato Puerco Abajo barrio	574	131	5	1 984	68	118	3.9	174	48	36
Hato Puerco Arriba barrio	2 514	351	19	1 981	282	397	4.0	599	170	73
Villalba zona urbana (part)	800	57	-	1 976	62	140	4.1	143	19	21
Vacas barrio	953	248	28	1 988	140	64	3.6	298	54	48
Villalba zona urbana (part)	-	-	-	-	-	-	-	-	-	-
Villalba barrio-pueblo	330	19	18	1 967	37	45	3.4	97	20	6

Table 19. **Physical Housing Characteristics: 2000**—Con.

[Data based on a sample (except Tables 65-68). For information on confidentiality protection, coverage, sampling error, and nonsampling error, see Appendix G.
For location of definitions, see "How to Use This Census Report"]

Puerto Rico **Municipio** **Municipio Subdivision** **Place**	Total housing units	Year structure built			Rooms			No bedrooms or 1 bedroom	Lacking complete plumbing facilities	Lacking complete kitchen facilities
		1995 to March 2000	1939 or earlier	Median	1 or 2	6 or more	Median			
Villalba Municipio—Con.										
Villalba barrio-pueblo—Con.										
Villalba zona urbana (part)	330	19	18	1 967	37	45	3.4	97	20	6
Villalba Abajo barrio	1 014	167	58	1 982	195	152	4.2	357	84	27
Villalba Arriba barrio	2 049	478	44	1 983	273	377	4.1	422	115	71
Villalba zona urbana (part)	236	28	-	1 977	21	22	4.6	55	7	14
Yabucoa Municipio	13 688	2 065	378	1 978	1 473	2 412	4.2	4 308	1 017	489
Aguacate barrio	951	160	23	1 980	112	211	4.3	281	52	49
Calabazas barrio	2 627	256	44	1 977	311	575	4.5	818	199	91
Playita comunidad	698	73	24	1 976	83	187	4.6	257	31	25
Rosa Sánchez comunidad	400	30	8	1 976	39	100	4.7	100	11	-
Yabucoa zona urbana (part)	489	30	-	1 973	73	115	4.1	130	30	-
Camino Nuevo barrio	1 488	90	44	1 975	108	204	4.3	313	152	58
El Negro comunidad	525	37	24	1 970	35	82	4.4	85	56	16
Guayabota barrio	1 058	190	13	1 983	128	219	4.3	286	175	36
Jácanas barrio	1 139	175	3	1 984	110	157	3.9	406	77	30
Juan Martín barrio	1 218	229	18	1 979	93	283	4.4	407	9	9
Yabucoa zona urbana (part)	734	48	-	1 977	55	159	4.0	264	-	-
Limones barrio	1 363	137	54	1 974	190	250	3.8	438	117	77
Martorell comunidad	1 032	93	54	1 974	122	194	4.1	287	98	77
Playa barrio	1 683	642	20	1 987	97	247	4.3	602	107	36
Comunas comunidad	735	117	20	1 977	64	133	4.5	215	41	12
Tejas barrio	898	175	32	1 985	124	124	3.8	305	79	56
Yabucoa barrio-pueblo	1 263	11	127	1 966	200	142	3.9	452	50	47
Yabucoa zona urbana (part)	1 263	11	127	1 966	200	142	3.9	452	50	47
Yauco Municipio	17 062	2 239	565	1 979	2 342	2 814	3.9	5 918	2 392	1 355
Aguas Blancas barrio	102	6	5	1 976	5	31	4.4	5	28	12
Algarrobo barrio	172	22	4	1 981	57	13	3.1	88	50	42
Almácigo Alto barrio	618	78	13	1 982	64	77	3.9	127	71	46
Almácigo Bajo barrio	1 879	525	72	1 983	208	333	3.5	743	185	103
Yauco zona urbana (part)	925	342	52	1 991	64	178	3.7	343	129	83
Barina barrio	2 031	287	33	1 983	371	331	3.5	955	207	107
Yauco zona urbana (part)	9	-	6	1940-	3	-	3.8	3	-	3
Caimito barrio	252	86	-	1 989	53	7	3.2	106	30	30
Collores barrio	371	54	10	1 982	71	13	3.8	100	63	52
Diego Hernández barrio	565	52	19	1 979	76	73	4.0	134	82	29
Duey barrio	483	46	11	1 982	52	56	3.8	120	115	63
Frailes barrio	90	36	-	1 985	15	20	3.3	36	15	-
Jácana barrio	703	62	17	1 975	47	125	4.6	178	128	40
Yauco zona urbana (part)	171	7	-	1 967	-	29	4.6	38	10	10
Naranjo barrio	265	69	23	1 981	31	23	4.1	56	77	26
Quebradas barrio	296	65	17	1 983	73	58	3.8	79	70	28
Ranchera barrio	191	33	16	1 978	33	27	3.4	61	78	33
Río Prieto barrio	326	50	9	1 985	71	49	3.6	126	82	30
Rubias barrio	101	7	-	1 971	5	12	4.1	34	30	6
Sierra Alta barrio	399	59	12	1 983	116	53	3.3	161	88	32
Susúa Alta barrio	1 410	77	-	1 978	116	144	3.6	547	121	72
Yauco zona urbana (part)	830	26	-	1 978	24	81	3.7	321	72	30
Susúa Baja barrio	4 662	461	78	1 978	510	1 072	4.3	1 607	303	186
Palomas comunidad	820	47	31	1 975	139	138	3.8	340	141	59
Yauco zona urbana (part)	3 434	332	47	1 978	336	854	4.4	1 144	101	106
Vegas barrio	59	-	-	1 973	7	6	4.2	16	6	6
Yauco barrio-pueblo	2 087	164	226	1 968	361	291	4.0	639	563	412
Yauco zona urbana (part)	2 087	164	226	1 968	361	291	4.0	639	563	412

Table 20. **Physical Housing Characteristics: 2000**

[Data based on a sample (except Tables 65-68). For information on confidentiality protection, coverage, sampling error, and nonsampling error, see Appendix G.
For location of definitions, see "How to Use This Census Report"]

Puerto Rico **Municipio** **Municipio Subdivision and Place** **Subbarrio**	Total housing units	Year structure built			Rooms			No bedrooms or 1 bedroom	Lacking complete plumbing facilities	Lacking complete kitchen facilities
		1995 to March 2000	1939 or earlier	Median	1 or 2	6 or more	Median			
Puerto Rico	**1 418 476**	**153 605**	**38 743**	**1 976**	**188 131**	**302 903**	**4.1**	**450 272**	**84 186**	**46 474**
MUNICIPIO										
Adjuntas Municipio	6 715	717	277	1 978	1 282	970	3.2	3 364	344	235
Aguada Municipio	15 590	2 848	123	1 983	1 856	2 740	4.4	4 159	1 859	800
Aguadilla Municipio	24 882	2 552	784	1 976	3 024	5 711	4.4	6 412	1 431	939
Aguas Buenas Municipio	10 412	1 399	181	1 979	1 701	1 574	3.8	3 192	584	326
Aibonito Municipio	9 163	971	240	1 978	832	2 215	4.5	2 745	332	171
Añasco Municipio	10 723	1 540	252	1 980	1 391	2 428	4.1	2 842	915	559
Arecibo Municipio	38 974	4 250	1 277	1 976	4 850	8 436	4.2	11 307	2 909	1 756
Arroyo Municipio	7 287	796	335	1 976	1 002	902	3.8	2 213	518	268
Barceloneta Municipio	8 375	1 226	204	1 978	981	1 482	4.4	2 420	1 555	543
Barranquitas Municipio	9 740	1 286	194	1 982	1 166	2 353	4.1	2 894	423	288
Bayamón Municipio	79 476	5 556	844	1 971	6 166	22 620	4.6	22 413	1 602	860
Cabo Rojo Municipio	23 182	4 191	428	1 982	3 953	4 156	3.8	7 171	1 647	827
Caguas Municipio	50 568	4 143	1 072	1 974	4 880	12 454	4.3	15 016	1 942	1 010
Camuy Municipio	12 520	1 896	203	1 981	1 520	2 226	4.1	3 582	557	336
Canóvanas Municipio	15 071	2 023	269	1 979	2 008	2 707	4.0	4 661	1 489	738
Carolina Municipio	71 347	4 891	760	1 972	8 812	16 609	4.2	22 766	2 237	1 368
Cataño Municipio	10 366	364	196	1 971	1 958	1 966	3.3	4 947	429	274
Cayey Municipio	17 782	1 746	438	1 976	1 993	3 418	4.3	4 689	509	438
Ceiba Municipio	6 742	595	100	1 975	630	1 499	4.6	1 488	265	152
Ciales Municipio	6 886	1 030	186	1 981	1 010	923	3.6	2 583	554	273
Cidra Municipio	14 267	2 344	216	1 982	1 734	2 634	4.1	3 967	551	300
Coamo Municipio	13 249	2 031	372	1 980	1 168	3 487	4.6	3 378	711	398
Comerío Municipio	7 311	949	328	1 976	1 174	965	3.5	2 730	336	248
Corozal Municipio	12 386	1 167	204	1 978	1 908	1 432	3.3	5 352	687	525
Culebra Municipio	1 024	270	25	1 987	211	196	4.0	314	72	43
Dorado Municipio	13 067	1 846	162	1 979	2 094	2 294	3.5	4 708	681	384
Fajardo Municipio	17 136	1 793	428	1 974	1 950	4 465	4.4	4 668	510	220
Florida Municipio	4 387	783	98	1 980	553	907	3.9	1 394	257	236
Guánica Municipio	8 849	941	407	1 977	1 215	1 630	4.1	2 518	917	425
Guayama Municipio	16 368	2 173	627	1 976	1 780	4 018	4.5	4 800	1 722	934
Guayanilla Municipio	8 147	936	185	1 977	1 498	929	3.3	3 097	793	372
Guaynabo Municipio	36 826	3 705	613	1 976	4 308	11 500	4.5	10 314	1 013	592
Gurabo Municipio	12 854	2 216	364	1 983	1 191	2 944	4.5	3 558	664	504
Hatillo Municipio	13 929	1 835	131	1 980	1 754	2 895	4.3	3 690	850	470
Hormigueros Municipio	6 423	1 035	94	1 977	788	1 381	4.1	2 291	258	155
Humacao Municipio	22 559	2 006	411	1 977	2 511	5 454	4.5	6 716	1 190	645
Isabela Municipio	17 166	2 633	342	1 979	1 930	3 312	4.4	4 333	1 238	695
Jayuya Municipio	5 591	746	172	1 978	624	920	4.0	2 024	336	185
Juana Díaz Municipio	16 490	2 869	433	1 980	1 818	3 121	4.3	4 734	1 530	714
Juncos Municipio	13 064	2 426	266	1 980	1 412	2 477	4.3	4 172	750	296
Lajas Municipio	10 947	1 643	207	1 980	1 906	1 930	3.9	3 663	900	585
Lares Municipio	12 060	1 473	379	1 979	1 213	2 232	4.5	2 995	930	408
Las Marías Municipio	4 124	684	170	1 982	590	654	4.0	1 128	461	290
Las Piedras Municipio	12 421	1 799	184	1 980	1 081	2 540	4.4	3 281	478	359
Loíza Municipio	10 927	1 667	284	1 981	1 672	1 309	3.4	4 870	731	576
Luquillo Municipio	9 327	854	221	1 976	923	2 113	4.4	2 412	333	231
Manatí Municipio	17 113	2 057	425	1 976	2 104	3 187	4.0	5 024	814	536
Maricao Municipio	2 272	429	94	1 980	573	236	3.2	1 032	139	176
Maunabo Municipio	4 482	667	149	1 979	537	925	4.2	1 284	552	285
Mayagüez Municipio	39 364	3 103	1 873	1 973	7 706	7 378	3.7	13 805	2 783	1 445
Moca Municipio	14 253	2 602	194	1 984	1 449	2 800	4.3	3 845	926	705
Morovis Municipio	9 462	1 608	257	1 983	1 222	1 485	3.9	3 500	652	268
Naguabo Municipio	8 875	980	279	1 977	951	1 845	4.5	2 396	465	270
Naranjito Municipio	9 758	1 060	279	1 979	1 185	1 782	4.0	3 205	482	290
Orocovis Municipio	7 946	961	148	1 981	1 011	1 302	3.6	2 995	414	255
Patillas Municipio	7 677	988	286	1 979	1 297	960	3.7	3 207	747	391
Peñuelas Municipio	8 735	1 514	228	1 983	1 819	677	3.1	5 401	909	538
Ponce Municipio	66 471	5 167	2 660	1 973	7 341	16 768	4.5	19 591	5 155	2 677
Quebradillas Municipio	9 095	1 400	172	1 979	1 126	1 629	4.0	2 555	530	344
Rincón Municipio	6 827	1 482	93	1 983	964	1 354	4.3	2 016	423	228
Río Grande Municipio	19 928	2 980	250	1 979	2 570	3 459	3.8	7 922	1 363	827
Sabana Grande Municipio	9 982	1 226	214	1 979	1 814	1 471	3.3	4 471	691	407
Salinas Municipio	11 876	1 465	419	1 979	1 029	2 533	4.5	2 654	1 102	657
San Germán Municipio	14 335	1 572	673	1 978	2 432	2 249	3.7	5 203	911	599
San Juan Municipio	182 101	7 987	10 230	1 965	39 627	36 260	3.5	72 830	7 884	4 717
San Lorenzo Municipio	14 594	1 815	408	1 978	1 589	2 540	4.1	3 935	1 347	486
San Sebastián Municipio	16 682	2 283	209	1 980	1 999	3 361	3.9	5 512	1 653	707
Santa Isabel Municipio	7 569	1 316	178	1 977	659	2 072	4.5	1 791	657	301
Toa Alta Municipio	21 075	4 310	138	1 985	1 973	5 529	4.5	6 465	771	463
Toa Baja Municipio	33 473	2 549	430	1 975	2 967	11 289	4.8	8 587	1 709	860
Trujillo Alto Municipio	26 241	3 458	311	1 978	2 040	7 272	4.6	6 723	1 617	830
Utuado Municipio	12 471	1 491	389	1 978	1 708	2 242	4.0	4 185	864	436
Vega Alta Municipio	13 526	1 359	227	1 979	1 287	2 574	4.4	3 226	1 725	619
Vega Baja Municipio	21 990	2 496	569	1 978	1 689	5 084	4.5	5 525	1 445	707
Vieques Municipio	4 388	512	146	1 977	560	1 014	4.5	1 033	408	275
Villalba Municipio	8 465	1 620	186	1 983	1 067	1 272	4.0	2 157	639	380
Yabucoa Municipio	13 688	2 065	378	1 978	1 473	2 412	4.2	4 308	1 017	489
Yauco Municipio	17 062	2 239	565	1 979	2 342	2 814	3.9	5 918	2 392	1 355
MUNICIPIO SUBDIVISION AND PLACE										
Abra Honda barrio, Camuy Municipio	792	160	6	1 979	119	146	4.0	274	57	15
Abras barrio, Corozal Municipio	701	108	32	1 983	79	50	3.3	370	37	20
Aceitunas comunidad, Moca Municipio	551	79	33	1 981	61	110	4.6	129	28	20
Aceitunas barrio, Moca Municipio	1 137	153	49	1 983	109	251	4.5	260	45	43
Achiote barrio, Naranjito Municipio	1 437	178	32	1 976	176	252	4.1	552	35	58
Adjuntas zona urbana, Adjuntas Municipio	1 855	111	155	1 973	313	239	3.3	896	71	24
Adjuntas barrio-pueblo, Adjuntas Municipio	1 855	111	155	1 973	313	239	3.3	896	71	24
Aguacate barrio, Aguadilla Municipio	631	143	5	1 990	95	160	4.5	252	-	8

Table 20. **Physical Housing Characteristics: 2000**—Con.

[Data based on a sample (except Tables 65-68). For information on confidentiality protection, coverage, sampling error, and nonsampling error, see Appendix G. For location of definitions, see "How to Use This Census Report"]

Puerto Rico **Municipio** **Municipio Subdivision and Place** **Subbarrio**	Total housing units	Year structure built			Rooms			No bedrooms or 1 bedroom	Lacking complete plumbing facilities	Lacking complete kitchen facilities
		1995 to March 2000	1939 or earlier	Median	1 or 2	6 or more	Median			
MUNICIPIO SUBDIVISION AND PLACE—Con.										
Aguacate barrio, Yabucoa Municipio	951	160	23	1 980	112	211	4.3	281	52	49
Aguada zona urbana, Aguada Municipio	1 692	97	16	1 973	156	380	4.4	373	197	134
Aguada barrio-pueblo, Aguada Municipio	777	55	16	1 972	83	164	4.4	165	118	61
Aguadilla zona urbana, Aguadilla Municipio	7 349	178	470	1 968	1 008	1 564	4.3	1 877	661	384
Aguadilla barrio-pueblo, Aguadilla Municipio	2 582	80	243	1 965	362	380	4.2	604	304	231
Aguas Blancas barrio, Yauco Municipio	102	6	5	1 976	5	31	4.4	5	28	12
Aguas Buenas zona urbana, Aguas Buenas Municipio	1 699	69	55	1 969	312	201	3.5	490	99	21
Aguas Buenas barrio-pueblo, Aguas Buenas Municipio	879	34	49	1 963	197	82	3.3	278	57	-
Aguas Claras comunidad, Ceiba Municipio	1 413	116	8	1 975	122	245	4.2	286	95	45
Aguilita comunidad, Juana Díaz Municipio	1 502	426	3	1 985	124	305	4.4	401	108	57
Aguirre barrio, Salinas Municipio	4 778	817	224	1 981	409	945	4.5	1 170	349	297
Aibonito zona urbana, Aibonito Municipio	3 492	207	166	1 974	335	757	4.5	1 065	115	39
Aibonito barrio-pueblo, Aibonito Municipio	1 528	82	151	1 967	188	329	4.2	546	32	22
Aibonito barrio, Hatillo Municipio	1 009	72	4	1 977	128	203	3.9	338	57	22
Aibonito barrio, San Sebastián Municipio	742	100	15	1 982	106	170	4.6	159	189	50
Ala de la Piedra barrio, Orocovis Municipio	120	18	14	1 987	13	61	5.5	20	-	13
Algarrobo barrio, Aibonito Municipio	126	6	-	1 985	6	36	4.3	22	-	-
Algarrobo barrio, Guayama Municipio	2 563	541	17	1 979	162	675	4.6	656	144	102
Algarrobo barrio, Vega Baja Municipio	5 810	982	102	1 981	326	1 343	4.4	1 449	356	101
Algarrobo barrio, Yauco Municipio	172	22	4	1 981	57	13	3.1	88	50	42
Algarrobos barrio, Mayagüez Municipio	1 862	370	22	1 978	211	645	4.4	426	294	41
Almácigo Alto barrio, Yauco Municipio	618	78	13	1 982	64	77	3.9	127	71	46
Almácigo Bajo barrio, Yauco Municipio	1 879	525	72	1 983	208	333	3.5	743	185	103
Almirante Norte barrio, Vega Baja Municipio	1 352	133	23	1 983	167	246	4.4	347	124	66
Almirante Sur barrio, Vega Baja Municipio	1 106	180	18	1 977	121	186	4.1	233	108	76
Alto Sano barrio, Las Marías Municipio	69	-	5	1 983	12	9	4.6	26	-	-
Alto Sano barrio, San Sebastián Municipio	502	106	-	1 982	90	68	3.2	241	44	24
Amuelas barrio, Juana Díaz Municipio	1 279	377	20	1 988	176	248	3.5	482	156	33
Añasco barrio-pueblo, Añasco Municipio	529	39	73	1 968	69	93	3.9	150	31	32
Añasco zona urbana, Añasco Municipio	2 337	109	155	1 974	188	522	4.4	557	74	42
Añasco Abajo barrio, Añasco Municipio	13	-	-	1 981	-	-	5.0	-	-	-
Añasco Arriba barrio, Añasco Municipio	737	27	50	1 978	39	197	4.6	218	16	5
Ancones barrio, Arroyo Municipio	1 406	201	17	1 978	177	182	4.0	311	141	80
Ancones barrio, San Germán Municipio	692	66	19	1 976	61	104	4.2	174	23	-
Angeles barrio, Utuado Municipio	1 229	174	11	1 981	142	219	4.2	304	85	63
Animas comunidad, Arecibo Municipio	558	17	14	1 975	94	72	3.7	193	31	2
Anón barrio, Ponce Municipio	546	69	-	1 979	72	141	4.0	132	29	7
Anones barrio, Las Marías Municipio	494	87	27	1 983	86	46	3.9	145	52	21
Anones barrio, Naranjito Municipio	1 409	238	30	1 982	117	316	4.6	445	31	23
Antón Ruíz comunidad, Humacao Municipio	617	17	21	1 978	81	161	4.6	106	38	8
Antón Ruíz barrio, Humacao Municipio	1 357	92	21	1 979	207	269	4.0	386	67	26
Apeadero barrio, Patillas Municipio	215	28	10	1 981	33	21	3.9	51	42	23
Arecibo zona urbana, Arecibo Municipio	19 584	1 308	994	1 972	2 194	4 855	4.3	5 655	1 182	726
Arecibo barrio-pueblo, Arecibo Municipio	4 732	96	800	1 958	833	828	3.8	1 543	334	181
Arena barrio, Guánica Municipio	34	2	-	1 978	5	12	4.8	15	5	7
Arenalejos barrio, Arecibo Municipio	1 167	143	14	1 976	180	127	3.7	450	183	120
Arenales barrio, Aguadilla Municipio	495	95	14	1 983	52	101	4.6	102	33	36
Arenales Altos barrio, Isabela Municipio	1 288	285	5	1 986	195	174	4.2	361	205	52
Arenales Bajos barrio, Isabela Municipio	1 203	287	10	1 984	124	259	4.4	367	99	58
Arenas barrio, Cidra Municipio	2 040	232	26	1 979	311	425	4.4	590	46	63
Arenas barrio, Utuado Municipio	845	97	23	1 975	99	157	3.6	270	98	23
Arroyo zona urbana, Arroyo Municipio	2 703	47	138	1 973	245	364	3.8	871	94	72
Arroyo barrio-pueblo, Arroyo Municipio	662	15	66	1 967	117	120	3.5	241	38	37
Arrozal barrio, Arecibo Municipio	431	49	6	1 978	149	106	3.2	170	39	4
Asomante barrio, Aguada Municipio	1 147	182	8	1 983	104	229	4.1	369	96	42
Asomante barrio, Aibonito Municipio	848	140	6	1 983	51	302	4.9	218	20	27
Atalaya barrio, Aguada Municipio	975	193	6	1 985	146	116	4.2	323	151	74
Atalaya barrio, Rincón Municipio	259	31	-	1 985	48	13	3.9	90	14	28
Bahomamey barrio, San Sebastián Municipio	1 163	48	36	1 971	189	235	3.8	427	115	63
Bairoa barrio, Aguas Buenas Municipio	871	40	5	1 973	127	165	4.1	243	18	12
Bairoa comunidad, Caguas Municipio	852	56	30	1 973	126	178	4.5	262	76	44
Bairoa barrio, Caguas Municipio	6 475	299	34	1 977	617	2 092	4.6	1 961	174	129
Bajadero comunidad, Arecibo Municipio	1 514	140	15	1 976	262	177	3.8	570	230	166
Bajandas comunidad, Humacao Municipio	522	52	-	1 974	78	54	3.5	152	24	12
Bajo barrio, Patillas Municipio	688	47	-	1 976	169	99	3.3	340	64	32
Bajura barrio, Cabo Rojo Municipio	985	69	50	1 976	66	216	4.7	242	74	20
Bajura barrio, Isabela Municipio	540	131	-	1 981	71	70	3.5	122	4	10
Bajura barrio, Vega Alta Municipio	1 483	122	35	1 975	224	194	4.0	455	125	54
Bajura Adentro barrio, Manatí Municipio	850	91	10	1 980	156	82	3.7	291	37	13
Bajura Afuera barrio, Manatí Municipio	206	15	-	1 991	20	37	4.3	59	7	7
Barahona comunidad, Morovis Municipio	816	104	12	1 982	113	140	4.4	228	89	21
Barahona barrio, Morovis Municipio	1 402	227	12	1 982	188	281	4.4	400	146	27
Barceloneta zona urbana, Barceloneta Municipio	1 712	40	73	1 972	201	258	3.9	468	538	190
Barceloneta barrio-pueblo, Barceloneta Municipio	139	-	8	1 968	12	19	4.2	27	63	33
Barina barrio, Yauco Municipio	2 031	287	33	1 983	371	331	3.5	955	207	107
Barrancas barrio, Barranquitas Municipio	1 667	309	21	1 985	132	393	4.4	468	70	18
Barranquitas zona urbana, Barranquitas Municipio	1 170	74	89	1 973	210	168	3.8	342	36	46
Barranquitas barrio-pueblo, Barranquitas Municipio	1 170	74	89	1 973	210	168	3.8	342	36	46
Barrazas barrio, Carolina Municipio	1 486	274	22	1 980	264	141	3.4	518	177	129
Barreal barrio, Peñuelas Municipio	112	20	-	1 985	21	16	4.5	41	21	21
Barrero barrio, Guayanilla Municipio	334	7	5	1 975	30	47	4.1	79	15	1
Barrero barrio, Rincón Municipio	360	75	3	1 979	89	60	4.0	156	34	4
Barros barrio, Orocovis Municipio	666	70	-	1 983	65	111	4.0	235	26	20
Bartolo barrio, Lares Municipio	730	77	40	1 977	81	184	4.4	156	64	14
Bartolo comunidad, Río Grande Municipio	424	32	-	1 979	45	144	4.7	122	18	6
Bateyes barrio, Mayagüez Municipio	483	29	6	1 977	81	111	4.2	130	72	26

Table 20. **Physical Housing Characteristics: 2000**—Con.

[Data based on a sample (except Tables 65-68). For information on confidentiality protection, coverage, sampling error, and nonsampling error, see Appendix G. For location of definitions, see "How to Use This Census Report"]

Puerto Rico Municipio Municipio Subdivision and Place Subbarrio	Total housing units	Year structure built			Rooms			No bedrooms or 1 bedroom	Lacking complete plumbing facilities	Lacking complete kitchen facilities
		1995 to March 2000	1939 or earlier	Median	1 or 2	6 or more	Median			
MUNICIPIO SUBDIVISION AND PLACE—Con.										
Bauta Abajo barrio, Orocovis Municipio	550	88	7	1 987	66	35	3.3	197	41	32
Bauta Arriba barrio, Orocovis Municipio	282	33	-	1 982	7	68	4.8	53	-	-
Bayamón zona urbana, Bayamón Municipio	72 431	4 521	800	1 970	5 413	20 762	4.6	20 423	1 333	719
Bayamón barrio-pueblo, Bayamón Municipio	2 439	53	231	1 958	542	308	3.7	1 083	131	71
Bayamón comunidad, Cidra Municipio	514	83	-	1 981	47	46	4.2	137	18	5
Bayamón barrio, Cidra Municipio	3 509	875	29	1 984	291	723	4.4	846	82	24
Bayamoncito barrio, Aguas Buenas Municipio	650	82	-	1 979	67	79	4.1	176	16	44
Bayaney barrio, Hatillo Municipio	1 166	133	-	1 982	124	414	4.8	265	65	19
Beatriz barrio, Caguas Municipio	1 634	185	20	1 978	179	198	4.3	317	104	60
Beatriz barrio, Cayey Municipio	747	238	5	1 985	79	257	4.4	157	45	18
Beatriz barrio, Cidra Municipio	1 112	179	33	1 984	87	188	4.1	308	69	34
Bejucos barrio, Isabela Municipio	1 200	258	21	1 982	84	152	4.4	267	59	44
Benavente barrio, Hormigueros Municipio	104	75	-	1 996	6	41	4.2	33	6	-
Benítez comunidad, Canóvanas Municipio	427	18	-	1 977	38	67	3.8	143	69	3
Bermejales barrio, Orocovis Municipio	196	33	-	1 979	5	44	4.5	31	4	4
Betances comunidad, Cabo Rojo Municipio	353	26	-	1 973	53	47	3.7	95	22	7
Boca barrio, Guayanilla Municipio	444	47	25	1 973	102	57	3.1	232	32	15
Boca Velázquez barrio, Santa Isabel Municipio	747	176	7	1 984	77	228	4.7	182	49	20
Boqueron comunidad, Cabo Rojo Municipio	1 261	194	35	1 983	244	199	3.6	355	35	30
Boquerón barrio, Cabo Rojo Municipio	4 315	706	47	1 985	1 127	416	3.4	1 518	324	262
Boquerón comunidad, Las Piedras Municipio	487	52	-	1 975	57	113	4.7	118	28	10
Boquerón barrio, Las Piedras Municipio	785	242	7	1 986	57	200	4.7	193	43	19
Borinquen barrio, Aguadilla Municipio	3 122	220	74	1 973	322	752	4.4	866	129	75
Borinquen barrio, Caguas Municipio	2 183	345	45	1 983	359	491	4.5	560	100	53
Botijas barrio, Orocovis Municipio	1 255	164	56	1 981	130	229	4.1	363	82	36
Breñas comunidad, Vega Alta Municipio	854	222	7	1 979	66	220	4.8	139	186	84
Bucaná barrio, Ponce Municipio	1 324	75	-	1 975	5	501	5.1	274	38	-
Bucarabones barrio, Las Marías Municipio	200	48	-	1 987	34	46	3.4	56	41	19
Bucarabones barrio, Maricao Municipio	22	7	-	1 986	5	-	2.9	5	-	-
Buena Vista comunidad, Arroyo Municipio	730	68	9	1 975	69	92	4.2	146	83	40
Buena Vista barrio, Bayamón Municipio	5 285	489	47	1 979	419	1 564	4.7	1 504	143	41
Buena Vista barrio, Hatillo Municipio	827	85	6	1 978	110	203	4.6	164	42	15
Buena Vista barrio, Humacao Municipio	1 303	102	34	1 977	144	234	4.3	300	99	51
Buena Vista barrio, Las Marías Municipio	271	60	-	1 981	59	32	3.4	99	13	9
Buenos Aires barrio, Lares Municipio	1 023	89	27	1 980	140	98	4.1	281	118	67
Búfalo comunidad, Barceloneta Municipio	383	26	21	1 973	66	70	4.2	133	32	7
Cabán comunidad, Aguadilla Municipio	1 423	60	8	1 978	166	326	4.2	386	89	33
Cabezas barrio, Fajardo Municipio	1 389	62	26	1 974	557	144	2.8	871	29	25
Cabo Caribe barrio, Vega Baja Municipio	1 625	40	162	1 969	68	448	4.6	520	69	45
Cabo Rojo barrio-pueblo, Cabo Rojo Municipio	748	34	153	1 964	120	213	4.4	211	66	25
Cabo Rojo zona urbana, Cabo Rojo Municipio	4 507	411	240	1 976	326	1 416	4.7	1 094	149	63
Cacao barrio, Carolina Municipio	1 159	206	25	1 980	169	127	3.3	434	100	64
Cacao comunidad, Quebradillas Municipio	649	105	26	1 974	116	52	3.6	225	57	43
Cacao barrio, Quebradillas Municipio	2 069	460	34	1 984	242	369	3.8	653	134	36
Cacao Alto barrio, Patillas Municipio	488	52	37	1 980	44	69	4.3	119	43	11
Cacao Bajo barrio, Patillas Municipio	549	82	22	1 979	79	81	4.1	150	50	41
Cacaos barrio, Orocovis Municipio	413	25	9	1 978	22	55	3.3	147	21	16
Caguabo barrio, Añasco Municipio	524	112	5	1 978	91	120	4.0	122	103	88
Caguana barrio, Utuado Municipio	1 565	263	6	1 982	125	381	4.3	466	82	60
Caguas zona urbana, Caguas Municipio	32 572	1 583	874	1 970	2 710	8 579	4.3	10 397	1 026	393
Caguas barrio-pueblo, Caguas Municipio	9 740	260	646	1 964	1 038	2 514	4.1	3 202	360	171
Cagüitas barrio, Aguas Buenas Municipio	982	113	17	1 982	166	148	3.6	308	75	65
Caimital barrio, Guayama Municipio	1 561	175	29	1 980	145	441	4.8	334	220	92
Caimital Alto barrio, Aguadilla Municipio	1 446	250	24	1 980	178	332	4.3	447	60	59
Caimital Bajo barrio, Aguadilla Municipio	2 013	134	125	1 976	264	281	4.2	443	233	129
Caimito barrio, Juncos Municipio	855	148	7	1 978	89	191	4.3	171	28	36
Caimito barrio, San Juan Municipio	7 501	1 126	67	1 976	933	2 598	4.6	1 875	327	172
Caimito barrio, Yauco Municipio	252	86	-	1 989	53	7	3.2	106	30	30
Caín Alto barrio, San Germán Municipio	1 179	218	12	1 984	191	148	3.4	427	137	86
Caín Bajo barrio, San Germán Municipio	452	38	7	1 982	151	62	3.1	257	57	67
Calabazas barrio, San Sebastián Municipio	949	233	19	1 983	106	226	3.9	265	68	34
Calabazas barrio, Yabucoa Municipio	2 627	256	44	1 977	311	575	4.5	818	199	91
Callabo barrio, Juana Díaz Municipio	705	156	7	1 984	44	107	4.2	217	54	42
Callejones barrio, Lares Municipio	1 502	309	37	1 983	193	304	4.4	423	135	41
Calvache barrio, Rincón Municipio	1 283	517	12	1 989	237	132	4.0	395	73	43
Calzada barrio, Maunabo Municipio	430	64	13	1 968	84	92	4.0	115	61	32
Camaceyes barrio, Aguadilla Municipio	4 646	528	70	1 976	619	986	4.2	1 426	274	145
Camarones barrio, Guaynabo Municipio	2 341	213	73	1 971	320	388	3.9	740	166	82
Cambalache barrio, Arecibo Municipio	26	7	-	1 957	7	6	3.0	14	-	-
Camino Nuevo barrio, Yabucoa Municipio	1 488	90	44	1 975	108	204	4.3	313	152	58
Campanilla comunidad, Toa Baja Municipio	2 515	205	22	1 978	229	414	4.3	555	323	87
Campo Alegre barrio, Hatillo Municipio	1 775	161	24	1 978	218	385	4.3	507	82	22
Campo Rico comunidad, Canóvanas Municipio	1 112	142	13	1 981	248	186	3.9	438	131	60
Camuy zona urbana, Camuy Municipio	1 690	133	53	1 971	221	309	4.3	442	71	30
Camuy barrio-pueblo, Camuy Municipio	641	42	42	1 966	96	82	3.8	202	19	15
Camuy Arriba barrio, Camuy Municipio	1 034	225	17	1 983	203	169	3.9	353	60	29
Cañabón barrio, Barranquitas Municipio	740	121	7	1 984	122	185	3.8	178	36	26
Cañabón barrio, Caguas Municipio	2 014	266	-	1 982	81	364	3.9	700	33	12
Cañaboncito barrio, Caguas Municipio	10 147	956	138	1 974	733	2 704	4.4	2 583	268	146
Canas barrio, Ponce Municipio	10 199	1 084	41	1 980	908	3 020	4.7	2 555	925	535
Canas Urbano barrio, Ponce Municipio	8 873	544	333	1 965	931	2 367	4.6	2 609	377	220
Candelaria barrio, Lajas Municipio	1 361	135	41	1 981	230	184	4.0	468	105	56
Candelaria comunidad, Toa Baja Municipio	5 884	409	124	1 981	349	1 784	4.6	1 667	118	97
Candelaria barrio, Toa Baja Municipio	8 708	622	136	1 980	733	2 534	4.6	2 336	269	200
Candelaria barrio, Vega Alta Municipio	581	132	14	1 989	86	54	3.9	140	92	61
Candelaria Arenas comunidad, Toa Baja Municipio	2 096	172	12	1 979	293	475	4.5	520	123	85
Candelero Abajo barrio, Humacao Municipio	2 224	344	5	1 986	219	687	4.8	415	39	37
Candelero Arriba comunidad, Humacao Municipio	490	32	6	1 976	52	157	4.9	103	31	37

Table 20. **Physical Housing Characteristics: 2000**—Con.

[Data based on a sample (except Tables 65-68). For information on confidentiality protection, coverage, sampling error, and nonsampling error, see Appendix G. For location of definitions, see "How to Use This Census Report"]

Puerto Rico Municipio Municipio Subdivision and Place Subbarrio	Total housing units	Year structure built			Rooms			No bedrooms or 1 bedroom	Lacking complete plumbing facilities	Lacking complete kitchen facilities
		1995 to March 2000	1939 or earlier	Median	1 or 2	6 or more	Median			
MUNICIPIO SUBDIVISION AND PLACE—Con.										
Candelero Arriba barrio, Humacao Municipio	1 296	167	56	1 977	144	406	4.8	402	89	66
Cangrejo Arriba barrio, Carolina Municipio	11 819	235	49	1 973	3 308	1 779	3.4	5 685	107	60
Caníaco barrio, Utuado Municipio	69	22	-	1 980	33	8	2.6	54	22	15
Caño barrio, Guánica Municipio	701	112	19	1 985	104	105	4.0	191	61	27
Canóvanas zona urbana, Canóvanas Municipio	2 775	127	96	1 971	134	687	4.3	831	108	55
Canóvanas barrio, Canóvanas Municipio	6 055	952	81	1 979	751	1 122	4.1	1 787	582	363
Canóvanas barrio-pueblo, Canóvanas Municipio	1 496	107	96	1 975	78	368	4.5	405	82	40
Canóvanas barrio, Loíza Municipio	2 409	178	-	1 979	50	231	3.4	1 174	21	14
Canovanillas barrio, Carolina Municipio	3 478	511	15	1 986	201	817	4.7	915	100	92
Caonillas barrio, Aibonito Municipio	487	67	-	1 978	18	181	4.9	96	7	8
Caonillas Abajo barrio, Utuado Municipio	378	53	5	1 981	46	39	3.8	135	28	-
Caonillas Abajo barrio, Villalba Municipio	463	109	-	1 988	54	48	4.3	106	61	66
Caonillas Arriba barrio, Utuado Municipio	152	18	5	1 979	50	27	3.2	89	5	12
Caonillas Arriba barrio, Villalba Municipio	568	117	14	1 985	18	71	4.2	104	87	53
Capá barrio, Moca Municipio	1 197	333	7	1 987	98	251	4.2	409	75	32
Capáez barrio, Adjuntas Municipio	315	44	6	1 983	38	38	3.3	182	-	-
Capáez barrio, Hatillo Municipio	1 497	269	13	1 983	248	291	4.4	354	104	98
Capitanejo barrio, Juana Díaz Municipio	1 853	190	28	1 979	229	351	4.4	535	201	95
Capitanejo comunidad	1 128	334	7	1 983	75	207	4.7	218	51	46
Juana Díaz Municipio (part)	929	322	-	1 990	59	146	4.6	161	26	32
Ponce Municipio (part)	199	12	7	1 971	16	61	4.7	57	25	14
Capitanejo barrio, Ponce Municipio	497	40	7	1 973	53	125	4.1	141	79	36
Caracol barrio, Añasco Municipio	440	105	4	1 979	48	100	4.2	100	21	8
Carenero barrio, Guánica Municipio	1 125	298	8	1 983	131	207	4.2	316	113	59
Carite barrio, Guayama Municipio	408	58	-	1 979	41	145	5.0	86	24	10
Carmen barrio, Guayama Municipio	296	72	-	1 985	42	80	4.0	55	23	17
Carolina zona urbana, Carolina Municipio	65 290	3 948	675	1 972	7 992	15 787	4.3	20 967	1 765	1 022
Carolina barrio-pueblo, Carolina Municipio	529	103	74	1 966	92	42	3.1	229	50	28
Carraízo barrio, Trujillo Alto Municipio	5 418	337	15	1 978	302	1 641	4.7	1 476	124	106
Carreras barrio, Añasco Municipio	1 190	201	8	1 988	69	412	4.7	295	47	34
Carreras barrio, Arecibo Municipio	438	41	5	1 978	65	30	3.7	142	27	7
Carrizal barrio, Aguada Municipio	378	86	13	1 989	41	76	4.5	106	88	20
Carrizales comunidad, Hatillo Municipio	933	244	7	1 982	76	167	4.4	227	121	62
Carrizales barrio, Hatillo Municipio	2 437	470	18	1 984	305	459	4.2	685	203	105
Carruzos barrio, Carolina Municipio	839	82	7	1 974	100	109	4.0	231	35	15
Casey Abajo barrio, Añasco Municipio	43	13	-	1 990	-	12	5.0	3	6	-
Casey Arriba barrio, Añasco Municipio	165	15	-	1 977	19	39	4.2	53	12	17
Cataño zona urbana, Cataño Municipio	10 366	364	196	1 971	1 958	1 966	3.3	4 947	429	274
Cataño barrio-pueblo, Cataño Municipio	2 073	66	103	1 967	595	239	3.2	968	152	129
Cataño barrio, Humacao Municipio	888	186	25	1 973	227	187	3.4	419	143	47
Cayaguas barrio, San Lorenzo Municipio	481	71	5	1 982	41	89	4.0	199	85	25
Cayey zona urbana, Cayey Municipio	7 900	320	281	1 970	967	1 387	4.2	2 199	153	171
Cayey barrio-pueblo, Cayey Municipio	6 390	254	271	1 970	798	1 120	4.2	1 794	114	156
Cayuco comunidad, Utuado Municipio	459	66	-	1 983	33	99	4.3	139	64	39
Cedrito barrio, Comerío Municipio	400	93	-	1 985	70	61	3.6	162	25	13
Cedro barrio, Carolina Municipio	684	67	7	1 979	73	66	3.8	96	26	19
Cedro barrio, Cayey Municipio	261	20	-	1 987	20	37	4.4	58	6	6
Cedro barrio, Guayanilla Municipio	6	-	-	1 974	-	5	6.9	-	-	-
Cedro Abajo barrio, Naranjito Municipio	1 337	148	67	1 978	216	249	3.9	432	35	39
Cedro Arriba barrio, Naranjito Municipio	1 177	123	27	1 983	107	250	4.1	397	86	35
Ceiba zona urbana, Ceiba Municipio	2 476	169	58	1 976	226	430	4.3	600	83	12
Ceiba barrio-pueblo, Ceiba Municipio	1 501	130	37	1 976	138	251	4.4	355	59	-
Ceiba barrio, Cidra Municipio	1 349	212	16	1 979	192	204	3.8	337	68	10
Ceiba barrio, Las Piedras Municipio	538	61	7	1 978	56	50	3.9	116	28	24
Ceiba comunidad	1 273	89	44	1 976	110	334	4.7	235	247	61
Vega Alta Municipio (part)	906	73	16	1 978	86	219	4.7	181	236	55
Vega Baja Municipio (part)	367	16	28	1 970	24	115	4.9	54	11	6
Ceiba barrio, Vega Baja Municipio	1 911	93	49	1 974	113	482	4.7	284	122	55
Ceiba Alta barrio, Aguadilla Municipio	234	70	7	1 980	3	73	4.7	16	13	18
Ceiba Baja barrio, Aguadilla Municipio	840	139	6	1 983	66	294	5.0	111	53	26
Ceiba Norte barrio, Juncos Municipio	2 707	617	14	1 984	220	550	4.2	1 010	147	54
Ceiba Sur barrio, Juncos Municipio	1 688	269	5	1 979	158	239	4.4	454	104	44
Cejas barrio, Comerío Municipio	302	21	-	1 981	94	8	2.9	165	6	-
Celada comunidad, Gurabo Municipio	1 479	582	4	1 989	102	214	4.5	450	49	64
Celada barrio, Gurabo Municipio	814	153	12	1 982	165	106	3.7	233	38	37
Central Aguirre comunidad, Salinas Municipio	576	35	175	1 979	86	99	4.5	172	62	17
Centro barrio, Moca Municipio	358	89	-	1 985	36	75	4.2	105	12	22
Cercadillo barrio, Cayey Municipio	383	70	-	1 985	55	72	4.2	79	28	13
Cerrillos barrio, Ponce Municipio	1 394	308	13	1 985	59	529	4.9	252	49	28
Cerro Gordo barrio, Aguada Municipio	958	199	4	1 986	182	63	3.9	362	99	50
Cerro Gordo barrio, Añasco Municipio	173	33	5	1 979	25	25	4.2	55	11	5
Cerro Gordo barrio, Bayamón Municipio	12 373	688	105	1 970	760	3 409	4.7	3 293	278	88
Cerro Gordo barrio, Moca Municipio	1 254	251	6	1 985	111	262	4.6	255	80	60
Cerro Gordo barrio, San Lorenzo Municipio	1 616	230	5	1 980	162	251	4.5	333	167	29
Cerrote barrio, Las Marías Municipio	203	41	-	1 980	11	31	4.3	49	53	23
Chamorro barrio, Las Marías Municipio	102	17	-	1 976	6	14	4.7	6	28	11
Charcas barrio, Quebradillas Municipio	128	15	7	1 980	34	14	3.8	34	8	-
Chupacallos barrio, Ceiba Municipio	935	103	-	1 969	101	186	4.0	227	30	24
Ciales barrio-pueblo, Ciales Municipio	601	34	42	1 970	129	80	3.3	274	72	36
Ciales zona urbana, Ciales Municipio	1 214	68	84	1 971	205	166	3.5	537	143	73
Cialitos barrio, Ciales Municipio	478	110	-	1 988	60	69	4.0	148	78	25
Cibao barrio, Camuy Municipio	482	89	1	1 984	104	126	3.6	203	7	11
Cibao barrio, San Sebastián Municipio	417	60	9	1 980	39	93	4.0	118	74	11
Cibuco barrio, Corozal Municipio	1 652	263	29	1 980	248	133	3.2	766	81	41
Cibuco barrio, Vega Baja Municipio	32	-	-	1 973	-	16	5.0	8	8	-
Cidra barrio, Añasco Municipio	148	38	-	1 981	24	25	3.8	33	5	5
Cidra zona urbana, Cidra Municipio	1 757	82	85	1 969	197	326	4.0	478	56	67
Cidra barrio-pueblo, Cidra Municipio	613	17	40	1 965	120	84	3.7	224	23	49

Table 20. **Physical Housing Characteristics: 2000**—Con.

[Data based on a sample (except Tables 65-68). For information on confidentiality protection, coverage, sampling error, and nonsampling error, see Appendix G.
For location of definitions, see "How to Use This Census Report"]

Puerto Rico **Municipio** **Municipio Subdivision and Place** **Subbarrio**	Total housing units	Year structure built			Rooms			No bedrooms or 1 bedroom	Lacking complete plumbing facilities	Lacking complete kitchen facilities
		1995 to March 2000	1939 or earlier	Median	1 or 2	6 or more	Median			
MUNICIPIO SUBDIVISION AND PLACE—Con.										
Cidral barrio, San Sebastián Municipio	213	14	6	1 984	36	19	4.3	50	39	35
Ciénaga barrio, Guánica Municipio	906	98	14	1 978	112	142	3.6	329	81	43
Ciénaga Alta barrio, Río Grande Municipio	1 781	224	17	1 980	341	179	3.5	788	143	92
Ciénaga Baja barrio, Río Grande Municipio	6 086	689	63	1 977	688	808	3.4	3 071	437	234
Ciénagas barrio, Camuy Municipio	555	56	-	1 982	52	73	4.1	73	25	13
Cienegueta barrio, Vega Alta Municipio	160	21	-	1 977	19	9	4.4	32	-	6
Cintrona barrio, Juana Díaz Municipio	660	151	28	1 978	79	109	4.4	182	53	40
Coabey barrio, Jayuya Municipio	633	131	11	1 981	61	115	4.2	225	39	22
Coamo zona urbana, Coamo Municipio	4 637	486	302	1 976	379	1 070	4.4	1 221	292	136
Coamo barrio-pueblo, Coamo Municipio	2 999	190	302	1 972	278	624	4.2	759	211	129
Coamo Arriba barrio, Coamo Municipio	195	39	-	1 986	17	67	5.0	55	17	14
Coco comunidad, Salinas Municipio	1 980	228	29	1 985	123	508	4.7	229	163	67
Cocos barrio, Quebradillas Municipio	1 611	222	12	1 979	141	414	4.4	344	65	58
Collores barrio, Humacao Municipio	912	114	33	1 979	100	161	4.1	277	52	-
Collores barrio, Jayuya Municipio	515	39	19	1 978	53	61	3.6	236	18	13
Collores barrio, Juana Díaz Municipio	702	50	32	1 976	91	142	4.3	189	87	49
Collores barrio, Las Piedras Municipio	1 731	213	-	1 976	146	425	4.7	493	104	62
Collores barrio, Orocovis Municipio	38	8	-	1 985	6	-	3.1	23	6	-
Collores barrio, Yauco Municipio	371	54	10	1 982	71	13	3.8	100	63	52
Comerío zona urbana, Comerío Municipio	1 817	43	139	1 966	294	292	3.8	599	77	65
Comerío barrio-pueblo, Comerío Municipio	1 703	43	139	1 966	280	248	3.7	567	77	65
Comunas comunidad, Yabucoa Municipio	735	117	20	1 977	64	133	4.5	215	41	12
Consejo barrio, Guayanilla Municipio	314	42	9	1 982	68	10	3.4	140	69	26
Consejo barrio, Utuado Municipio	169	11	5	1 984	28	30	3.6	62	16	-
Contorno barrio, Toa Alta Municipio	1 767	130	-	1 976	239	332	3.4	704	50	7
Coquí comunidad, Salinas Municipio	1 459	212	13	1 977	125	315	4.3	369	113	127
Corazón comunidad, Guayama Municipio	1 008	96	12	1 977	155	199	4.1	246	99	53
Corcovada barrio, Añasco Municipio	258	61	5	1 981	74	51	4.1	83	15	23
Corcovado comunidad, Hatillo Municipio	524	35	-	1 977	59	91	4.2	136	34	21
Corcovado barrio, Hatillo Municipio	1 407	265	-	1 983	141	353	4.4	308	78	66
Cordillera barrio, Ciales Municipio	764	95	5	1 979	115	82	3.4	331	80	39
Corozal zona urbana, Corozal Municipio	3 896	132	48	1 975	415	505	3.5	1 565	175	184
Corozal barrio-pueblo, Corozal Municipio	1 148	38	20	1 966	172	142	3.5	418	59	97
Corrales barrio, Aguadilla Municipio	3 116	411	37	1 979	297	821	4.4	745	144	47
Costa barrio, Lajas Municipio	701	100	6	1 981	107	121	3.8	224	65	37
Coto barrio, Isabela Municipio	1 439	258	26	1 983	226	307	4.6	425	104	31
Coto barrio, Peñuelas Municipio	400	167	-	1 981	5	30	3.5	183	5	25
Coto Laurel comunidad, Ponce Municipio	1 224	76	12	1 978	168	295	4.6	318	126	31
Coto Laurel barrio, Ponce Municipio	1 744	138	45	1 978	245	458	4.5	507	189	42
Coto Norte barrio, Manatí Municipio	4 088	698	72	1 978	413	666	4.0	1 297	141	141
Coto Norte comunidad	510	34	5	1 973	63	98	4.7	110	58	50
Manatí Municipio (part)	335	13	-	1 972	37	64	4.8	55	36	50
Vega Baja Municipio (part)	175	21	5	1 974	26	34	3.8	55	22	-
Coto Sur barrio, Manatí Municipio	3 239	235	45	1 973	255	688	4.1	972	180	167
Cotuí barrio, San Germán Municipio	292	37	10	1 977	72	28	4.0	85	30	18
Cruces barrio, Aguada Municipio	644	160	8	1 987	49	195	4.7	107	66	34
Cruces barrio, Rincón Municipio	461	91	13	1 979	52	61	4.3	123	37	-
Cruz barrio, Moca Municipio	401	117	-	1 988	57	45	4.0	123	39	41
Cuarto barrio, Ponce Municipio	1 503	126	182	1 961	302	360	4.3	456	125	118
Cubuy barrio, Canóvanas Municipio	625	78	-	1 979	79	147	4.2	185	105	73
Cuchillas barrio, Corozal Municipio	448	68	-	1 979	84	23	3.1	280	44	27
Cuchillas barrio, Moca Municipio	1 657	252	33	1 982	222	168	4.2	467	154	105
Cuchillas barrio, Morovis Municipio	604	111	-	1 990	60	128	4.6	162	27	2
Cuebas barrio, Peñuelas Municipio	179	29	20	1 980	22	37	3.4	87	6	-
Cuevas barrio, Trujillo Alto Municipio	7 746	396	104	1 974	612	1 548	4.6	2 274	241	163
Culebra zona urbana, Culebra Municipio	744	210	25	1 988	169	134	3.6	246	60	43
Culebra barrio-pueblo, Culebra Municipio	383	50	20	1 975	76	85	3.9	122	18	16
Culebras Alto barrio, Cayey Municipio	75	-	-	1 982	-	-	4.8	-	-	-
Culebras Bajo barrio, Cayey Municipio	154	14	-	1 978	-	13	4.8	15	-	-
Culebrinas barrio, San Sebastián Municipio	1 439	307	-	1 984	91	340	4.3	484	94	55
Cupey barrio, San Juan Municipio	13 261	1 939	131	1 976	1 454	4 363	4.5	3 924	296	136
Cuyón barrio, Aibonito Municipio	273	31	7	1 987	10	107	5.1	66	13	15
Cuyón barrio, Coamo Municipio	691	95	-	1 986	57	137	4.4	155	17	-
Daguao barrio, Ceiba Municipio	79	28	-	1 988	7	17	4.4	15	-	2
Daguao comunidad, Naguabo Municipio	653	41	19	1 971	55	132	4.7	134	71	63
Daguao barrio, Naguabo Municipio	921	57	19	1 975	82	158	4.6	224	74	66
Dagüey barrio, Añasco Municipio	547	63	6	1 982	67	115	3.8	149	58	4
Dajaos barrio, Bayamón Municipio	913	149	7	1 982	52	247	4.8	255	24	25
Damián Abajo barrio, Orocovis Municipio	208	32	11	1 981	45	21	3.8	78	11	-
Damián Arriba barrio, Orocovis Municipio	303	65	7	1 985	40	62	4.1	117	13	13
Demajagua barrio, Fajardo Municipio	420	256	9	1 996	12	152	5.1	85	-	6
Descalabrado barrio, Santa Isabel Municipio	1 356	125	59	1 973	149	360	4.7	228	143	98
Diego Hernández barrio, Yauco Municipio	565	52	19	1 979	76	73	4.0	134	82	29
Domingo Ruíz barrio, Arecibo Municipio	1 387	105	11	1 976	261	288	4.0	489	148	77
Dominguito barrio, Arecibo Municipio	1 915	277	45	1 978	223	413	4.4	490	211	93
Doña Elena barrio, Comerío Municipio	1 109	174	21	1 982	194	156	3.3	395	31	31
Don Alonso barrio, Utuado Municipio	360	62	12	1 984	59	44	3.5	128	25	20
Dorado zona urbana, Dorado Municipio	5 430	510	51	1 976	632	1 115	4.1	1 450	207	122
Dorado barrio-pueblo, Dorado Municipio	458	6	12	1 963	72	87	3.7	141	18	7
Dos Bocas barrio, Corozal Municipio	965	82	25	1 977	177	88	3.3	442	74	73
Dos Bocas barrio, Trujillo Alto Municipio	3 090	1 096	22	1 993	100	1 795	5.9	470	160	111
Duey barrio, Yauco Municipio	483	46	11	1 982	52	56	3.8	120	115	63
Duey Alto barrio, San Germán Municipio	578	55	17	1 985	172	34	3.2	242	79	71
Duey Bajo barrio, San Germán Municipio	372	51	5	1 986	51	49	3.6	130	13	8
Duque comunidad, Naguabo Municipio	564	41	12	1 978	55	108	4.2	109	31	-
Duque barrio, Naguabo Municipio	998	73	25	1 977	102	244	4.6	203	43	17
Egozcue barrio, Patillas Municipio	26	-	-	1 974	-	-	4.4	7	-	-
El Cinco barrio, San Juan Municipio	3 219	26	7	1 962	368	997	4.3	1 099	47	13
El Mangó comunidad, Juncos Municipio	601	134	7	1 978	75	129	4.1	144	28	36

Table 20. **Physical Housing Characteristics: 2000**—Con.

[Data based on a sample (except Tables 65-68). For information on confidentiality protection, coverage, sampling error, and nonsampling error, see Appendix G.
For location of definitions, see "How to Use This Census Report"]

Puerto Rico **Municipio** **Municipio Subdivision and Place** **Subbarrio**	Total housing units	Year structure built			Rooms			No bedrooms or 1 bedroom	Lacking complete plumbing facilities	Lacking complete kitchen facilities
		1995 to March 2000	1939 or earlier	Median	1 or 2	6 or more	Median			
MUNICIPIO SUBDIVISION AND PLACE—Con.										
El Negro comunidad, Yabucoa Municipio	525	37	24	1 970	35	82	4.4	85	56	16
El Ojo comunidad, Santa Isabel Municipio	605	12	18	1 974	39	187	4.5	90	43	24
El Río barrio, Las Piedras Municipio	1 754	177	38	1 980	151	424	4.6	469	58	53
Emajagua comunidad, Maunabo Municipio	1 067	162	48	1 985	139	250	4.3	350	126	61
Emajagua barrio, Maunabo Municipio	1 575	267	57	1 983	158	322	4.4	462	149	72
Emajagual barrio, Juana Díaz Municipio	-	-	-	-	-	-	-	-	-	-
Encarnación barrio, Peñuelas Municipio	522	78	-	1 976	184	50	2.8	423	68	55
Eneas barrio, San Sebastián Municipio	342	67	-	1 983	21	79	3.4	75	98	46
Ensenada barrio, Guánica Municipio	980	58	131	1 973	112	241	4.2	244	98	58
Ensenada barrio, Rincón Municipio	639	109	15	1 982	53	239	4.9	140	17	10
Esperanza barrio, Arecibo Municipio	762	87	-	1 983	104	100	4.1	196	76	42
Esperanza comunidad, Vieques Municipio	566	15	14	1 972	46	142	4.6	69	58	14
Espinar barrio, Aguada Municipio	657	49	8	1 976	30	186	4.8	127	138	42
Espino comunidad, Añasco Municipio	501	21	12	1 976	54	141	4.4	119	6	16
Espino barrio, Añasco Municipio	572	21	12	1 976	70	153	4.4	161	6	21
Espino barrio, Lares Municipio	694	42	5	1 981	75	134	4.6	142	35	14
Espino barrio, Las Marías Municipio	67	-	11	1 980	-	24	5.0	6	12	6
Espino barrio, San Lorenzo Municipio	1 224	119	50	1 980	162	169	3.8	295	105	37
Espinosa barrio, Dorado Municipio	1 163	262	23	1 979	178	127	3.3	600	45	28
Espinosa barrio, Vega Alta Municipio	4 158	169	33	1 978	197	848	4.5	970	180	93
Factor barrio, Arecibo Municipio	2 543	498	38	1 983	235	321	4.1	840	111	79
Fajardo zona urbana, Fajardo Municipio	13 542	1 306	357	1 974	1 165	3 742	4.5	3 295	411	171
Fajardo barrio-pueblo, Fajardo Municipio	7 347	456	304	1 971	812	1 715	4.5	1 833	316	129
Farallón barrio, Cayey Municipio	163	27	6	1 981	24	30	3.5	49	12	11
Felicia 1 barrio, Santa Isabel Municipio	103	24	-	1 978	14	-	3.1	55	5	10
Felicia 2 barrio, Santa Isabel Municipio	669	29	18	1 975	46	200	4.6	97	43	24
Flamenco barrio, Culebra Municipio	410	160	-	1 993	93	68	3.6	129	47	27
Florencio barrio, Fajardo Municipio	1 496	697	14	1 994	72	739	5.5	324	26	-
Florida zona urbana, Florida Municipio	2 007	181	37	1 978	280	319	3.5	761	99	78
Florida barrio, San Lorenzo Municipio	1 987	182	17	1 981	199	264	4.3	494	325	80
Florida barrio, Vieques Municipio	1 666	120	66	1 977	189	377	4.6	408	98	79
Florida Adentro barrio, Florida Municipio	4 387	783	98	1 980	553	907	3.9	1 394	257	236
Florida Afuera barrio, Barceloneta Municipio	4 906	522	118	1 978	665	824	4.1	1 523	914	375
Fraile barrio, Culebra Municipio	75	18	-	1 988	18	14	4.2	18	7	-
Frailes barrio, Guaynabo Municipio	12 268	1 305	80	1 975	1 078	4 509	4.8	3 364	117	103
Frailes barrio, Yauco Municipio	90	36	-	1 985	15	20	3.3	36	15	-
Fránquez comunidad, Morovis Municipio	649	93	25	1 979	79	196	4.4	180	31	18
Fránquez barrio, Morovis Municipio	1 322	226	25	1 983	191	291	4.2	418	122	36
Frontón barrio, Ciales Municipio	925	147	11	1 980	156	127	3.4	343	51	29
Fuig comunidad, Guánica Municipio	461	30	-	1 976	63	89	3.6	187	50	18
Furnias barrio, Las Marías Municipio	511	92	5	1 985	73	95	4.0	127	39	19
Galateo comunidad, Toa Alta Municipio	812	114	15	1 981	300	108	3.0	370	107	36
Galateo barrio, Toa Alta Municipio	1 692	253	22	1 982	405	306	3.5	658	212	42
Galateo Alto barrio, Isabela Municipio	417	32	5	1 977	54	111	4.3	96	77	16
Galateo Bajo barrio, Isabela Municipio	653	126	27	1 984	83	36	4.2	214	118	53
Garrochales barrio, Arecibo Municipio	931	54	34	1 970	49	332	4.9	143	85	55
Garrochales comunidad, Barceloneta Municipio	466	16	32	1 973	79	82	4.6	158	124	22
Garrochales barrio, Barceloneta Municipio	1 872	432	45	1 983	240	280	4.6	574	297	109
Garzas barrio, Adjuntas Municipio	317	43	14	1 977	80	14	3.1	162	8	16
Gato barrio, Orocovis Municipio	660	67	-	1 981	127	79	3.3	307	37	39
G. L. García comunidad, Cayey Municipio	639	45	13	1 976	130	107	3.8	216	28	22
Gobernador Piñero barrio, San Juan Municipio	19 903	329	634	1 957	4 032	4 061	3.5	8 193	607	320
Guacio barrio, San Sebastián Municipio	251	65	-	1 983	56	49	3.3	82	15	11
Guadiana barrio, Naranjito Municipio	1 320	148	14	1 980	123	268	4.1	456	72	46
Guajataca barrio, Quebradillas Municipio	481	44	-	1 981	50	51	4.0	132	54	34
Guajataca barrio, San Sebastián Municipio	258	58	6	1 985	27	56	4.4	49	34	24
Guamá barrio, San Germán Municipio	807	49	12	1 981	203	95	3.3	373	83	48
Guamaní barrio, Guayama Municipio	560	26	22	1 979	110	67	3.6	253	35	35
Guanábano barrio, Aguada Municipio	309	49	6	1 982	27	99	4.9	38	88	9
Guanajibo barrio, Cabo Rojo Municipio	1 833	378	21	1 982	383	335	3.9	627	114	123
Guanajibo barrio, Hormigueros Municipio	2 526	200	18	1 971	318	601	4.3	855	74	58
Guanajibo barrio, Mayagüez Municipio	2 758	120	20	1 974	318	739	4.3	921	69	9
Guánica zona urbana, Guánica Municipio	3 797	245	296	1 972	497	779	4.4	992	379	185
Guánica barrio-pueblo, Guánica Municipio	1 923	112	119	1 970	226	347	4.5	489	179	83
Guaniquilla barrio, Aguada Municipio	1 156	105	25	1 982	218	173	4.2	354	173	61
Guaonico barrio, Utuado Municipio	249	36	-	1 977	25	35	4.4	76	34	22
Guaraguao barrio, Guaynabo Municipio	1 396	141	35	1 979	196	189	3.9	364	89	56
Guaraguao barrio, Ponce Municipio	314	36	8	1 980	42	71	4.5	98	18	25
Guaraguao Abajo barrio, Bayamón Municipio	2 728	389	8	1 983	154	796	4.6	823	123	60
Guaraguao Arriba barrio, Bayamón Municipio	606	85	7	1 983	68	120	4.5	177	37	27
Guardarraya barrio, Patillas Municipio	861	67	13	1 975	141	90	3.3	489	106	56
Guásimas barrio, Arroyo Municipio	1 384	16	38	1 972	85	151	4.0	391	48	32
Guatemala barrio, San Sebastián Municipio	1 046	53	18	1 978	110	197	3.8	417	34	12
Guavate barrio, Cayey Municipio	570	35	7	1 980	70	127	4.5	139	31	20
Guayabal comunidad, Juana Díaz Municipio	796	50	27	1 973	78	111	4.2	156	88	28
Guayabal barrio, Juana Díaz Municipio	1 831	223	41	1 978	222	430	4.4	470	248	109
Guayabo barrio, Aguada Municipio	1 282	214	-	1 981	106	241	4.5	280	61	78
Guayabo Dulce barrio, Adjuntas Municipio	37	-	-	1 980	18	7	2.6	25	7	5
Guayabos barrio, Isabela Municipio	529	56	16	1 978	94	77	3.5	187	15	2
Guayabota barrio, Yabucoa Municipio	1 058	190	13	1 983	128	219	4.3	286	175	36
Guayacán barrio, Ceiba Municipio	1 103	15	21	1 963	29	529	5.4	95	7	9
Guayama zona urbana, Guayama Municipio	8 522	875	423	1 973	846	2 237	4.6	2 720	657	386
Guayama barrio-pueblo, Guayama Municipio	6 938	349	418	1 971	846	1 691	4.5	2 286	628	345
Guayanilla zona urbana, Guayanilla Municipio	1 806	47	31	1 970	221	232	3.4	641	63	29
Guayanilla barrio-pueblo, Guayanilla Municipio	1 705	47	31	1 970	221	219	3.4	623	56	29
Guaynabo zona urbana, Guaynabo Municipio	29 485	2 918	477	1 975	3 320	10 003	4.6	8 504	694	383
Guaynabo barrio-pueblo, Guaynabo Municipio	1 185	117	45	1 980	146	215	3.5	428	79	61
Guayo barrio, Adjuntas Municipio	324	21	18	1 973	104	13	2.9	203	21	20
Guerrero barrio, Aguadilla Municipio	970	91	-	1 981	127	181	4.5	244	52	44

Table 20. **Physical Housing Characteristics: 2000**—Con.

[Data based on a sample (except Tables 65-68). For information on confidentiality protection, coverage, sampling error, and nonsampling error, see Appendix G. For location of definitions, see "How to Use This Census Report"]

Puerto Rico Municipio Municipio Subdivision and Place Subbarrio	Total housing units	Year structure built			Rooms			No bedrooms or 1 bedroom	Lacking complete plumbing facilities	Lacking complete kitchen facilities
		1995 to March 2000	1939 or earlier	Median	1 or 2	6 or more	Median			
MUNICIPIO SUBDIVISION AND PLACE—Con.										
Guerrero barrio, Isabela Municipio	1 434	242	23	1 978	141	280	4.6	332	91	80
Guilarte barrio, Adjuntas Municipio	404	47	-	1 976	88	91	3.9	159	40	47
Gurabo zona urbana, Gurabo Municipio	3 348	136	195	1 975	325	539	4.3	962	200	174
Gurabo barrio-pueblo, Gurabo Municipio	922	13	138	1 958	192	92	3.8	332	84	106
Gurabo Abajo barrio, Juncos Municipio	1 220	141	13	1 984	171	149	4.2	414	59	21
Gurabo Arriba barrio, Juncos Municipio	224	40	-	1 977	32	58	3.4	77	30	-
Guzmán Abajo barrio, Río Grande Municipio	2 421	351	18	1 981	387	625	4.1	910	161	101
Guzmán Arriba barrio, Río Grande Municipio	320	56	-	1 983	107	34	3.1	173	12	15
Hatillo barrio, Añasco Municipio	482	79	-	1 980	54	125	4.2	138	75	17
Hatillo zona urbana, Hatillo Municipio	1 963	69	54	1 974	188	361	4.3	540	83	40
Hatillo barrio, Hatillo Municipio	1 494	205	11	1 979	148	296	4.4	424	75	35
Hatillo barrio-pueblo, Hatillo Municipio	1 033	17	43	1 973	136	160	4.1	308	38	15
Hato barrio, San Lorenzo Municipio	2 465	403	66	1 974	232	478	4.0	799	138	91
Hato Abajo barrio, Arecibo Municipio	8 756	440	96	1 974	642	2 621	4.6	2 337	322	154
Hato Arriba barrio, Arecibo Municipio	2 993	427	29	1 980	284	765	4.3	784	222	174
Hato Arriba comunidad, San Sebastián Municipio	279	6	-	1 973	42	30	3.2	134	6	-
Hato Arriba barrio, San Sebastián Municipio	767	71	6	1 979	85	141	3.7	292	24	12
Hato Candal comunidad, Río Grande Municipio	846	113	4	1 981	145	131	4.0	279	95	46
Hato Nuevo barrio, Guaynabo Municipio	1 134	98	7	1 981	108	258	4.1	250	14	12
Hato Nuevo barrio, Gurabo Municipio	2 519	715	8	1 987	203	344	4.4	751	103	94
Hato Puerco barrio, Canóvanas Municipio	2 605	394	16	1 982	458	518	4.0	962	259	109
Hato Puerco Abajo barrio, Villalba Municipio	574	131	5	1 984	68	118	3.9	174	48	36
Hato Puerco Arriba barrio, Villalba Municipio	2 514	351	19	1 981	282	397	4.0	599	170	73
Hato Rey Central barrio, San Juan Municipio	9 477	264	497	1 966	2 638	1 113	3.2	4 648	460	351
Hato Rey Norte barrio, San Juan Municipio	8 062	702	340	1 967	1 615	1 458	3.6	3 173	124	171
Hato Rey Sur barrio, San Juan Municipio	5 320	106	445	1 962	1 900	1 022	3.1	2 711	131	134
Hato Tejas barrio, Bayamón Municipio	16 054	796	131	1 973	980	6 137	4.8	4 298	229	141
Hato Viejo barrio, Arecibo Municipio	782	78	22	1 978	160	105	3.7	309	81	73
Hato Viejo barrio, Ciales Municipio	835	138	25	1 983	173	87	3.3	342	47	13
Hayales barrio, Coamo Municipio	416	80	13	1 983	53	80	4.6	108	28	20
Helechal barrio, Barranquitas Municipio	1 402	230	5	1 981	146	321	3.9	485	74	79
Herreras barrio, Río Grande Municipio	417	130	13	1 976	49	26	3.2	153	20	22
Higuillar barrio, Dorado Municipio	8 900	1 161	101	1 978	1 227	1 826	3.9	2 777	437	244
Hoconuco Alto barrio, San Germán Municipio	304	51	-	1 983	42	30	3.9	112	-	7
Hoconuco Bajo barrio, San Germán Municipio	553	131	-	1 984	97	65	3.6	219	52	28
Honduras barrio, Barranquitas Municipio	685	36	12	1 982	52	140	3.4	333	31	-
Honduras barrio, Cidra Municipio	574	138	11	1 984	75	46	3.7	177	6	-
Hormigueros zona urbana, Hormigueros Municipio	4 881	638	74	1 974	647	1 140	4.1	1 659	182	123
Hormigueros barrio, Hormigueros Municipio	1 188	70	28	1 977	96	254	4.3	395	42	12
Hormigueros barrio-pueblo, Hormigueros Municipio	427	114	16	1 970	71	146	4.5	159	9	12
Hoya Mala barrio, San Sebastián Municipio	1 335	162	6	1 982	75	272	4.3	344	238	27
Hoyo Mulas barrio, Carolina Municipio	11 655	662	81	1 972	916	3 185	4.5	3 045	293	166
H. Rivera Colón comunidad, Toa Alta Municipio	880	78	14	1 980	86	172	4.3	214	37	34
Húcares barrio, Naguabo Municipio	833	174	55	1 984	110	154	4.5	156	23	20
Humacao zona urbana, Humacao Municipio	7 893	221	175	1 972	1 001	2 009	4.4	2 703	398	226
Humacao barrio-pueblo, Humacao Municipio	1 975	26	69	1 968	144	664	4.8	502	51	17
Humatas barrio, Añasco Municipio	191	36	-	1 987	20	17	4.1	59	23	-
Imbéry comunidad, Barceloneta Municipio	1 104	186	18	1 980	115	182	4.5	362	146	74
Indiera Alta barrio, Maricao Municipio	430	48	12	1 977	108	54	3.3	189	25	32
Indiera Baja barrio, Maricao Municipio	245	54	21	1 983	102	11	2.7	155	29	27
Indiera Fría barrio, Maricao Municipio	169	25	12	1 983	53	12	2.8	92	14	12
Indios comunidad, Guayanilla Municipio	609	74	25	1 974	124	68	3.1	301	58	24
Indios barrio, Guayanilla Municipio	812	117	7	1 982	136	64	3.3	260	112	83
Ingenio comunidad, Toa Baja Municipio	2 069	265	12	1 981	220	540	4.5	411	133	70
Isabela zona urbana, Isabela Municipio	5 012	320	194	1 974	450	1 215	4.5	1 279	223	220
Isabela barrio-pueblo, Isabela Municipio	3 656	134	178	1 973	359	814	4.4	940	170	188
Isabel II barrio-pueblo, Vieques Municipio	863	60	43	1 969	115	205	4.5	172	58	6
Isla de Mona e Islote Monito barrio, Mayagüez Municipio	-	-	-	-	-	-	-	-	-	-
Islote barrio, Arecibo Municipio	2 421	335	23	1 977	358	453	4.1	841	203	94
Jacaboa barrio, Patillas Municipio	403	66	24	1 977	90	51	3.7	186	57	32
Jacaguas barrio, Juana Díaz Municipio	1 431	218	6	1 982	158	301	4.4	368	157	35
Jácana barrio, Yauco Municipio	703	62	17	1 975	47	125	4.6	178	128	40
Jácanas barrio, Yabucoa Municipio	1 139	175	3	1 984	110	157	3.9	406	77	30
Jagual barrio, Patillas Municipio	190	6	4	1 978	24	30	4.7	51	11	12
Jagual comunidad, San Lorenzo Municipio	456	41	-	1 975	41	73	4.6	92	45	30
Jagual barrio, San Lorenzo Municipio	1 342	160	16	1 979	126	192	4.1	393	83	67
Jagua Pasto barrio, Guayanilla Municipio	32	1	-	1 983	16	1	2.5	16	1	1
Jaguar barrio, Gurabo Municipio	284	23	24	1 974	38	91	4.4	95	12	-
Jaguas barrio, Ciales Municipio	1 609	252	55	1 980	164	233	3.9	647	94	33
Jaguas barrio, Guayanilla Municipio	396	87	5	1 990	98	33	3.2	136	28	40
Jaguas barrio, Gurabo Municipio	708	109	7	1 982	110	70	3.7	188	73	24
Jaguas barrio, Peñuelas Municipio	848	168	-	1 982	118	36	3.1	625	62	89
Jagüey barrio, Aguada Municipio	666	103	5	1 979	137	83	3.9	240	43	28
Jagüey barrio, Rincón Municipio	348	51	-	1 984	64	17	3.7	118	23	35
Jagüeyes barrio, Aguas Buenas Municipio	937	94	12	1 979	131	201	4.1	319	40	70
Jaguitas barrio, Hormigueros Municipio	601	82	12	1 978	118	75	3.7	247	41	17
Jájome Alto barrio, Cayey Municipio	277	69	7	1 984	69	17	3.7	114	15	8
Jájome Bajo barrio, Cayey Municipio	249	17	-	1 976	51	17	3.9	77	14	-
Jauca barrio, Jayuya Municipio	54	-	7	1 981	6	-	4.6	23	-	-
Jauca comunidad, Santa Isabel Municipio	594	45	-	1 977	39	161	4.5	145	71	6
Jauca 1 barrio, Santa Isabel Municipio	900	83	-	1 977	82	272	4.6	223	106	29
Jauca 2 barrio, Santa Isabel Municipio	1 276	744	8	1 996	80	413	4.1	405	109	38
Jayuya zona urbana, Jayuya Municipio	1 206	62	34	1 972	146	179	3.9	434	77	29
Jayuya barrio-pueblo, Jayuya Municipio	607	8	30	1 969	119	57	3.4	285	53	24
Jayuya Abajo barrio, Jayuya Municipio	1 048	213	4	1 982	64	127	3.8	401	49	30
Jiménez barrio, Río Grande Municipio	1 172	112	38	1 976	157	259	4.1	411	180	134
Jobos comunidad, Guayama Municipio	1 304	122	54	1 976	171	272	4.1	422	187	82

Table 20. **Physical Housing Characteristics: 2000**—Con.

[Data based on a sample (except Tables 65-68). For information on confidentiality protection, coverage, sampling error, and nonsampling error, see Appendix G. For location of definitions, see "How to Use This Census Report"]

Puerto Rico **Municipio** **Municipio Subdivision and Place** **Subbarrio**	Total housing units	Year structure built			Rooms			No bedrooms or 1 bedroom	Lacking complete plumbing facilities	Lacking complete kitchen facilities
		1995 to March 2000	1939 or earlier	Median	1 or 2	6 or more	Median			
MUNICIPIO SUBDIVISION AND PLACE—Con.										
Jobos barrio, Guayama Municipio	2 582	484	99	1 981	308	541	4.1	741	501	256
Jobos barrio, Isabela Municipio	1 383	291	5	1 983	208	200	4.0	354	96	24
Juana Díaz zona urbana, Juana Díaz Municipio	3 358	233	191	1 972	357	658	4.1	1 035	150	66
Juana Díaz barrio-pueblo, Juana Díaz Municipio	1 727	134	139	1 969	246	382	4.0	594	53	29
Juan Alonso barrio, Mayagüez Municipio	518	44	-	1 974	35	184	4.3	112	12	6
Juan Asencio barrio, Aguas Buenas Municipio	1 037	190	-	1 984	174	141	4.1	337	105	61
Juan González barrio, Adjuntas Municipio	273	84	-	1 987	41	32	3.2	181	-	-
Juan Martín barrio, Luquillo Municipio	400	25	18	1 974	10	85	4.6	63	35	27
Juan Martín barrio, Yabucoa Municipio	1 218	229	18	1 979	93	283	4.4	407	9	9
Juan Sánchez barrio, Bayamón Municipio	8 860	1 217	66	1 977	670	2 427	4.5	2 481	53	49
Juncal comunidad, San Sebastián Municipio	406	20	6	1 978	44	35	3.2	179	37	14
Juncal barrio, San Sebastián Municipio	682	44	6	1 980	90	90	3.3	278	56	21
Juncos zona urbana, Juncos Municipio	3 486	418	155	1 972	310	662	4.2	1 165	176	35
Juncos barrio-pueblo, Juncos Municipio	1 281	71	98	1 962	166	240	4.1	390	69	28
La Alianza comunidad, Arecibo Municipio	817	103	-	1 981	90	93	4.4	254	92	51
La Dolores comunidad, Río Grande Municipio	1 263	125	34	1 973	230	140	3.2	648	142	65
La Fermina comunidad	1 109	130	6	1 977	94	319	4.8	229	105	48
Humacao Municipio (part)	651	89	6	1 980	42	223	4.9	120	53	23
Las Piedras Municipio (part)	458	41	-	1 974	52	96	4.7	109	52	25
La Gloria barrio, Trujillo Alto Municipio	1 595	200	49	1 978	211	305	4.0	535	148	70
Lagunas barrio, Aguada Municipio	1 094	243	6	1 986	161	177	4.4	304	121	99
Lajas zona urbana, Lajas Municipio	1 987	138	56	1 974	226	435	4.1	562	130	124
Lajas barrio, Lajas Municipio	1 017	105	29	1 977	137	89	3.8	301	119	126
Lajas barrio-pueblo, Lajas Municipio	327	44	27	1 966	75	55	3.7	131	44	44
Lajas Arriba barrio, Lajas Municipio	1 070	195	32	1 981	243	164	3.3	498	91	71
La Luisa comunidad, Manatí Municipio	1 096	92	13	1 977	63	186	4.5	276	75	15
Lamboglia comunidad, Patillas Municipio	423	27	-	1 978	83	61	3.6	193	41	20
Lapa barrio, Cayey Municipio	81	15	-	1 983	12	6	4.1	20	6	6
Lapa barrio, Salinas Municipio	3 476	332	71	1 982	228	824	4.6	538	342	93
La Parguera comunidad, Lajas Municipio	605	39	17	1 978	145	83	3.4	198	31	3
La Playa comunidad, Añasco Municipio	863	108	11	1 978	91	204	4.3	225	79	59
La Plena comunidad, Salinas Municipio	350	78	-	1 980	22	43	4.0	71	33	28
Lares zona urbana, Lares Municipio	2 608	103	151	1 974	266	423	4.2	728	163	85
Lares barrio, Lares Municipio	1 420	163	58	1 974	107	374	4.7	325	94	31
Lares barrio-pueblo, Lares Municipio	1 466	60	151	1 971	230	209	3.8	505	111	66
Las Marías comunidad, Añasco Municipio	651	98	2	1 975	100	147	3.8	155	110	65
Las Marías zona urbana, Las Marías Municipio	412	42	33	1 974	54	92	4.6	77	6	7
Las Marías barrio-pueblo, Las Marías Municipio	174	15	21	1 970	27	38	4.3	32	6	7
Las Ochenta comunidad, Salinas Municipio	442	73	7	1 975	54	113	4.6	92	89	50
Las Ollas comunidad, Santa Isabel Municipio	698	52	19	1 974	76	190	4.7	115	69	40
Las Palmas barrio, Utuado Municipio	447	57	5	1 981	89	84	3.4	195	34	18
Las Piedras zona urbana, Las Piedras Municipio	2 363	180	57	1 975	184	317	4.2	625	77	94
Las Piedras barrio-pueblo, Las Piedras Municipio	859	57	43	1 967	142	77	3.8	292	35	61
La Torre barrio, Lares Municipio	582	62	-	1 982	69	92	3.8	184	94	43
Lavadero barrio, Hormigueros Municipio	1 577	494	20	1 985	179	264	3.7	602	86	56
Leguísamo barrio, Mayagüez Municipio	785	135	13	1 980	153	132	4.1	226	81	43
Levittown comunidad, Toa Baja Municipio	11 276	382	22	1 969	871	4 774	5.0	3 012	141	99
Liborio Negrón Torres comunidad, Sabana Grande Municipio	507	53	14	1 972	121	35	3.1	211	75	32
Limaní barrio, Adjuntas Municipio	117	20	6	1 977	19	37	3.4	43	13	-
Limón barrio, Mayagüez Municipio	624	31	8	1 978	114	73	3.4	191	50	13
Limón barrio, Utuado Municipio	86	13	-	1 983	5	10	4.1	25	-	-
Limones barrio, Yabucoa Municipio	1 363	137	54	1 974	190	250	3.8	438	117	77
Lirios barrio, Juncos Municipio	1 942	372	80	1 978	250	322	4.3	647	61	17
Lizas barrio, Maunabo Municipio	324	46	-	1 980	62	44	3.5	107	72	8
Llanadas barrio, Isabela Municipio	1 033	134	6	1 979	122	147	4.3	206	81	59
Llano barrio, Guayanilla Municipio	307	68	-	1 985	119	16	2.8	215	47	38
Llanos barrio, Aibonito Municipio	2 357	347	15	1 984	275	472	4.4	614	123	36
Llanos barrio, Lajas Municipio	291	32	5	1 980	61	63	4.4	61	21	-
Llanos Costa barrio, Cabo Rojo Municipio	1 753	435	5	1 985	340	352	3.7	668	213	65
Llanos Tuna barrio, Cabo Rojo Municipio	2 462	325	31	1 980	480	380	3.7	854	262	64
Llave barrio, Vieques Municipio	8	-	-	1 975	-	8	6.0	-	-	-
Lluveras comunidad, Sabana Grande Municipio	747	98	7	1 980	166	48	3.3	354	97	53
Loíza zona urbana, Loíza Municipio	1 439	235	37	1 980	256	191	3.4	559	165	124
Loíza barrio-pueblo, Loíza Municipio	1 439	235	37	1 980	256	191	3.4	559	165	124
Lomas comunidad, Canóvanas Municipio	335	18	-	1 973	25	66	4.6	75	48	35
Lomas barrio, Canóvanas Municipio	1 955	169	-	1 977	355	313	3.9	684	243	87
Lomas barrio, Juana Díaz Municipio	459	27	30	1 974	32	34	3.8	110	46	8
Lomas barrio, Naranjito Municipio	1 388	113	54	1 978	252	160	3.4	446	95	64
Los Llanos comunidad, Coamo Municipio	869	28	-	1 978	95	275	4.6	178	47	42
Los Llanos barrio, Coamo Municipio	1 352	150	6	1 983	150	425	4.6	330	68	63
Luis Lloréns Torres comunidad, Juana Díaz Municipio	1 057	158	-	1 982	133	191	4.3	279	139	21
Luis M. Cintrón comunidad, Fajardo Municipio	983	48	-	1 978	126	187	4.4	201	30	11
Luquillo zona urbana, Luquillo Municipio	3 219	150	76	1 976	254	941	4.6	1 030	88	43
Luquillo barrio-pueblo, Luquillo Municipio	906	20	52	1 971	111	140	4.3	285	54	14
Luyando comunidad, Aguada Municipio	1 232	288	-	1 985	135	236	4.7	241	133	54
Mabú barrio, Humacao Municipio	3 223	176	74	1 976	400	698	4.4	1 028	157	145
Macaná barrio, Guayanilla Municipio	591	99	-	1 980	106	86	3.9	182	38	18
Macaná barrio, Peñuelas Municipio	309	66	6	1 988	75	37	3.1	209	44	10
Machete barrio, Guayama Municipio	867	388	8	1 993	21	279	4.9	178	47	26
Machos barrio, Ceiba Municipio	1 413	88	21	1 976	128	270	4.3	346	31	19
Machuchal barrio, Sabana Grande Municipio	1 837	175	19	1 976	520	221	3.1	1 001	226	96
Machuelo Abajo barrio, Ponce Municipio	4 850	147	151	1 967	592	1 358	4.5	1 527	372	98
Machuelo Arriba barrio, Ponce Municipio	4 586	285	34	1 976	333	1 392	4.7	1 429	263	167
Magas barrio, Guayanilla Municipio	1 162	217	19	1 982	161	197	3.4	338	150	28
Magas Arriba comunidad, Guayanilla Municipio	381	29	-	1 970	98	36	3.1	127	75	5
Magos barrio, San Sebastián Municipio	150	32	-	1 982	34	-	3.2	87	5	-
Maguayo barrio, Dorado Municipio	1 646	288	21	1 984	358	236	3.2	738	125	62

Table 20. **Physical Housing Characteristics: 2000**—Con.

[Data based on a sample (except Tables 65-68). For information on confidentiality protection, coverage, sampling error, and nonsampling error, see Appendix G. For location of definitions, see "How to Use This Census Report"]

Puerto Rico Municipio Municipio Subdivision and Place Subbarrio	Total housing units	Year structure built			Rooms			No bedrooms or 1 bedroom	Lacking complete plumbing facilities	Lacking complete kitchen facilities
		1995 to March 2000	1939 or earlier	Median	1 or 2	6 or more	Median			
MUNICIPIO SUBDIVISION AND PLACE—Con.										
Magueyes barrio, Corozal Municipio	103	-	-	1 981	8	-	4.0	33	-	-
Magueyes barrio, Ponce Municipio	2 246	497	16	1 977	100	691	4.8	619	123	85
Magueyes Urbano barrio, Ponce Municipio	446	-	-	1 972	23	237	5.7	57	7	6
Maizales barrio, Naguabo Municipio	748	100	14	1 982	52	159	4.6	145	28	8
Maleza Alta barrio, Aguadilla Municipio	697	111	-	1 976	145	217	4.4	209	5	-
Maleza Baja barrio, Aguadilla Municipio	929	-	135	1 947	113	293	4.6	179	4	24
Malezas barrio, Mayagüez Municipio	438	43	-	1 980	101	41	3.3	158	18	31
Mal Paso barrio, Aguada Municipio	965	155	5	1 980	98	127	4.2	265	77	16
Mambiche barrio, Humacao Municipio	716	87	24	1 978	95	137	3.9	217	18	6
Mamey barrio, Aguada Municipio	744	191	-	1 987	54	75	4.1	206	137	26
Mamey barrio, Guaynabo Municipio	1 029	114	19	1 981	274	139	3.4	395	62	30
Mamey barrio, Gurabo Municipio	1 509	426	32	1 985	69	451	4.6	398	40	34
Mamey barrio, Juncos Municipio	1 343	427	37	1 978	81	349	4.6	384	123	6
Mamey barrio, Patillas Municipio	921	35	28	1 978	113	133	3.4	457	62	28
Mameyal barrio, Dorado Municipio	4	-	-	1 945	-	-	5.0	-	4	-
Mameyes Abajo barrio, Utuado Municipio	425	89	-	1 986	73	80	4.3	132	28	-
Mameyes Arriba barrio, Jayuya Municipio	644	120	20	1 980	109	126	3.9	259	61	39
Mameyes I barrio, Luquillo Municipio	1 005	68	41	1 976	117	261	4.2	270	48	31
Mameyes II barrio, Río Grande Municipio	1 503	110	33	1 975	128	341	4.6	331	72	14
Maná barrio, Corozal Municipio	598	45	9	1 981	83	133	3.5	190	28	15
Manatí zona urbana, Manatí Municipio	6 290	133	205	1 970	839	1 060	3.8	2 014	347	247
Manatí barrio-pueblo, Manatí Municipio	3 079	74	175	1 968	561	519	3.7	1 073	168	112
Maragüez barrio, Ponce Municipio	241	23	8	1 981	11	49	3.8	59	25	19
Maravilla Este barrio, Las Marías Municipio	380	48	17	1 977	53	86	4.4	75	11	3
Maravilla Norte barrio, Las Marías Municipio	232	-	12	1 975	34	49	4.8	34	25	25
Maravilla Sur barrio, Las Marías Municipio	671	115	11	1 985	78	92	4.5	203	19	69
Maresúa barrio, San Germán Municipio	471	52	18	1 980	70	77	3.6	182	31	23
María Antonia comunidad, Guánica Municipio	592	48	2	1 977	73	93	3.9	176	59	44
Mariana barrio, Humacao Municipio	1 110	125	17	1 982	127	427	4.9	304	104	45
Mariana barrio, Naguabo Municipio	724	70	6	1 978	81	174	4.5	184	71	37
Mariano Colón comunidad	749	130	-	1 985	59	320	5.1	165	44	28
Coamo Municipio (part)	724	118	-	1 985	59	312	5.1	160	41	28
Santa Isabel Municipio (part)	25	12	-	1 960	-	8	3.2	5	3	-
Marías barrio, Aguada Municipio	696	152	-	1 987	102	84	4.0	255	66	18
Marías barrio, Añasco Municipio	1 694	147	30	1 972	168	383	4.2	316	143	83
Marías barrio, Moca Municipio	665	127	-	1 985	81	78	3.9	258	62	44
Maricao zona urbana, Maricao Municipio	502	39	44	1 971	78	47	3.7	181	23	38
Maricao barrio-pueblo, Maricao Municipio	398	26	44	1 967	65	35	3.7	136	23	38
Maricao barrio, Vega Alta Municipio	1 803	150	24	1 977	217	262	4.2	477	159	88
Maricao Afuera barrio, Maricao Municipio	642	165	5	1 983	149	84	3.2	301	42	54
Marín barrio, Patillas Municipio	722	73	33	1 980	60	131	4.3	233	43	20
Martín González barrio, Carolina Municipio	8 234	648	110	1 975	741	1 971	4.3	2 874	351	165
Martorell comunidad, Yabucoa Municipio	1 032	93	54	1 974	122	194	4.1	287	98	77
Marueño comunidad, Ponce Municipio	282	19	1	1 975	29	46	4.0	86	30	6
Marueño barrio, Ponce Municipio	493	44	1	1 976	73	88	3.6	158	58	11
Masa barrio, Gurabo Municipio	588	51	13	1 982	77	106	4.3	194	38	35
Mata de Cañas barrio, Orocovis Municipio	152	-	-	1 980	20	28	3.4	77	9	3
Mata de Plátano barrio, Luquillo Municipio	4 491	481	24	1 977	490	1 109	4.4	1 283	60	81
Matón Abajo barrio, Cayey Municipio	416	36	18	1 979	30	62	4.6	103	17	21
Matón Arriba barrio, Cayey Municipio	314	48	-	1 984	30	95	4.9	56	-	5
Matuyas Alto barrio, Maunabo Municipio	145	16	8	1 978	13	41	4.4	13	25	15
Matuyas Bajo barrio, Maunabo Municipio	98	13	5	1 978	5	15	4.7	19	14	20
Maunabo barrio-pueblo, Maunabo Municipio	175	36	16	1 969	26	66	4.1	58	24	9
Maunabo zona urbana, Maunabo Municipio	736	59	21	1 969	54	156	4.6	215	35	20
Mavilla barrio, Vega Alta Municipio	139	21	7	1 977	21	11	3.4	54	5	-
Mayagüez zona urbana, Mayagüez Municipio	31 897	2 092	1 750	1 971	6 354	6 276	3.7	11 342	2 017	1 066
Mayagüez barrio-pueblo, Mayagüez Municipio	14 379	646	1 467	1 964	3 914	2 023	3.4	5 891	1 002	730
Mayagüez Arriba barrio, Mayagüez Municipio	2 187	104	84	1 969	566	444	3.6	865	187	184
Media Luna barrio, Toa Baja Municipio	4 212	379	64	1 977	488	682	4.3	1 041	528	154
Medianía Alta barrio, Loíza Municipio	3 265	594	113	1 983	766	315	3.2	1 838	204	193
Medianía Baja barrio, Loíza Municipio	3 033	556	102	1 983	447	462	4.0	1 085	251	180
Membrillo barrio, Camuy Municipio	1 266	320	12	1 985	157	257	4.2	352	58	50
Minillas barrio, Bayamón Municipio	15 918	835	130	1 968	1 522	3 775	4.2	4 581	291	127
Minillas barrio, San Germán Municipio	1 245	176	38	1 979	179	221	3.5	419	101	31
Mirabales barrio, San Sebastián Municipio	218	20	7	1 981	35	47	4.0	66	26	-
Miradero barrio, Cabo Rojo Municipio	5 616	1 391	39	1 984	588	1 338	4.2	1 490	269	188
Miradero barrio, Mayagüez Municipio	2 154	239	11	1 978	321	819	4.5	642	113	17
Miraflores barrio, Añasco Municipio	265	28	-	1 979	52	76	3.8	95	30	7
Miraflores barrio, Arecibo Municipio	1 717	243	30	1 983	291	250	3.9	525	204	94
Miranda comunidad, Vega Baja Municipio	732	108	18	1 975	66	116	4.2	136	53	42
Mirasol barrio, Lares Municipio	454	57	15	1 980	41	55	4.7	83	44	19
Moca zona urbana, Moca Municipio	1 742	105	35	1 977	133	665	4.9	370	50	53
Moca barrio-pueblo, Moca Municipio	763	65	21	1 971	108	213	4.4	219	44	26
Monacillo barrio, San Juan Municipio	4 586	181	38	1 971	432	2 000	5.0	1 123	76	25
Monacillo Urbano barrio, San Juan Municipio	10 343	170	262	1 968	1 635	2 755	4.1	3 437	144	73
Monserrate comunidad	995	44	7	1 976	58	279	4.5	166	46	24
Vega Alta Municipio (part)	86	-	-	1 980	-	18	3.7	19	9	9
Vega Baja Municipio (part)	909	44	7	1 975	58	261	4.6	147	37	15
Montalva barrio, Guánica Municipio	1 522	128	57	1 977	294	299	3.9	499	114	45
Montaña barrio, Aguadilla Municipio	1 507	176	10	1 982	186	455	4.4	374	64	51
Monte Grande comunidad, Cabo Rojo Municipio	801	112	17	1 979	76	129	4.1	230	68	16
Monte Grande barrio, Cabo Rojo Municipio	2 584	299	56	1 978	361	344	3.8	773	130	46
Monte Llano barrio, Cayey Municipio	1 327	48	5	1 980	105	293	3.9	442	22	6
Monte Llano barrio, Cidra Municipio	344	56	-	1 984	18	57	3.9	39	21	9
Monte Llano barrio, Morovis Municipio	944	49	24	1 978	123	142	3.5	366	55	22
Monte Llano barrio, Ponce Municipio	171	63	17	1 991	-	49	4.4	24	31	17
Montones barrio, Las Piedras Municipio	2 180	355	26	1 983	232	577	4.5	518	68	25
Montoso barrio, Maricao Municipio	366	104	-	1 987	91	40	3.2	154	6	13

Table 20. **Physical Housing Characteristics: 2000**—Con.

[Data based on a sample (except Tables 65-68). For information on confidentiality protection, coverage, sampling error, and nonsampling error, see Appendix G.
For location of definitions, see "How to Use This Census Report"]

Puerto Rico Municipio Municipio Subdivision and Place Subbarrio	Total housing units	Year structure built			Rooms			No bedrooms or 1 bedroom	Lacking complete plumbing facilities	Lacking complete kitchen facilities
		1995 to March 2000	1939 or earlier	Median	1 or 2	6 or more	Median			
MUNICIPIO SUBDIVISION AND PLACE—Con.										
Montoso barrio, Mayagüez Municipio	396	69	7	1 986	128	23	3.0	248	41	23
Mora comunidad, Isabela Municipio	698	94	11	1 980	44	142	4.6	150	23	45
Mora barrio, Isabela Municipio	1 606	300	15	1 979	79	538	4.9	324	55	39
Morovis zona urbana, Morovis Municipio	837	33	154	1 969	146	45	3.4	364	69	60
Morovis barrio-pueblo, Morovis Municipio	414	19	136	1 957	99	38	3.5	179	30	48
Morovis Norte barrio, Morovis Municipio	1 011	203	5	1 984	52	144	3.7	475	42	10
Morovis Sud barrio, Morovis Municipio	1 105	341	-	1 987	111	137	3.8	383	39	17
Mosquito barrio, Vieques Municipio	-	-	-	-	-	-	-	-	-	-
Mucarabones comunidad, Toa Alta Municipio	568	30	19	1 979	95	139	4.5	225	44	21
Mucarabones barrio, Toa Alta Municipio	6 309	2 249	19	1 991	527	1 869	4.5	2 088	177	121
Mula barrio, Aguas Buenas Municipio	1 247	189	11	1 980	167	184	3.8	378	25	15
Mulas barrio, Patillas Municipio	198	32	-	1 985	60	40	3.5	84	49	11
Mulita barrio, Aguas Buenas Municipio	93	21	-	1 978	36	25	3.0	57	8	-
Muñoz Rivera barrio, Patillas Municipio	305	45	-	1 984	82	23	3.1	135	30	19
Naguabo zona urbana, Naguabo Municipio	1 776	145	95	1 972	234	389	4.1	597	72	54
Naguabo barrio-pueblo, Naguabo Municipio	788	12	72	1 965	146	133	3.8	274	55	37
Naranjales barrio, Las Marías Municipio	208	25	-	1 985	11	40	4.1	45	52	14
Naranjales barrio, Mayagüez Municipio	449	73	7	1 986	83	46	3.3	190	38	-
Naranjito barrio, Hatillo Municipio	1 284	158	12	1 980	196	131	3.8	337	106	73
Naranjito zona urbana, Naranjito Municipio	726	36	45	1 968	149	94	3.6	263	102	12
Naranjito barrio-pueblo, Naranjito Municipio	463	8	31	1 966	96	53	3.6	141	90	12
Naranjo barrio, Aguada Municipio	1 356	349	7	1 987	183	223	4.6	318	164	71
Naranjo barrio, Comerío Municipio	646	96	37	1 983	96	69	3.5	238	47	35
Naranjo barrio, Fajardo Municipio	88	35	-	1 992	-	62	6.0	5	2	2
Naranjo barrio, Moca Municipio	962	192	11	1 982	91	209	4.4	284	107	50
Naranjo barrio, Yauco Municipio	265	69	23	1 981	31	23	4.1	56	77	26
Navarro barrio, Gurabo Municipio	1 705	368	25	1 987	85	659	4.9	383	92	67
Negros barrio, Corozal Municipio	416	71	22	1 982	118	-	3.0	235	38	11
Nuevo barrio, Bayamón Municipio	803	135	6	1 983	34	209	4.8	144	28	17
Nuevo barrio, Naranjito Municipio	1 227	104	24	1 980	98	234	4.7	336	38	13
Olimpo comunidad, Guayama Municipio	880	102	16	1 977	79	190	4.8	176	129	58
Oriente barrio, San Juan Municipio	13 470	298	485	1 963	2 790	2 004	3.5	5 350	1 106	457
Orocovis zona urbana, Orocovis Municipio	363	11	5	1 965	70	44	3.4	149	31	16
Orocovis barrio, Orocovis Municipio	1 146	127	10	1 976	118	163	3.5	445	64	24
Orocovis barrio-pueblo, Orocovis Municipio	331	6	5	1 965	65	44	3.3	144	26	11
Ortíz barrio, Toa Alta Municipio	6 975	1 044	10	1 985	367	2 095	4.7	1 904	110	161
Ovejas barrio, Añasco Municipio	622	86	15	1 982	165	66	3.3	248	78	60
Padilla barrio, Corozal Municipio	1 262	147	13	1 981	158	194	3.5	428	57	42
Pájaros barrio, Bayamón Municipio	11 565	457	94	1 969	662	3 200	4.6	3 143	229	158
Pájaros comunidad, Toa Alta Municipio	2 995	238	5	1 985	141	662	4.3	780	34	19
Pajonal comunidad, Florida Municipio	291	65	-	1 978	50	75	4.3	91	29	40
Palma Escrita barrio, Las Marías Municipio	288	61	24	1 982	60	20	3.3	142	81	39
Palmar barrio, Aguadilla Municipio	806	92	-	1 979	76	142	4.6	195	35	36
Palmarejo comunidad, Coamo Municipio	392	52	7	1 973	29	75	4.6	128	29	-
Palmarejo barrio, Coamo Municipio	1 524	170	7	1 979	125	444	4.8	366	81	-
Palmarejo barrio, Corozal Municipio	1 976	152	31	1 979	232	320	3.5	831	113	74
Palmarejo comunidad, Lajas Municipio	465	31	5	1 972	64	101	4.4	169	25	18
Palmarejo barrio, Lajas Municipio	1 709	364	10	1 981	247	361	4.3	526	123	58
Palmarito barrio, Corozal Municipio	670	58	15	1 978	202	41	3.0	383	32	17
Palmas barrio, Arroyo Municipio	1 730	366	43	1 981	423	157	3.3	737	81	37
Palmas barrio, Cataño Municipio	8 293	298	93	1 972	1 363	1 727	3.3	3 979	277	145
Palmas barrio, Guayama Municipio	316	25	22	1 978	78	49	3.3	154	27	11
Palmas comunidad	1 030	132	22	1 980	115	105	3.9	227	95	86
Arroyo Municipio (part)	948	102	22	1 980	99	93	3.9	189	91	77
Patillas Municipio (part)	82	30	-	1 986	16	12	4.3	38	4	9
Palmas barrio, Salinas Municipio	141	12	-	1 980	19	21	4.5	19	11	-
Palmas Altas barrio, Barceloneta Municipio	1 458	272	33	1 977	64	359	4.6	296	281	26
Palmer comunidad, Río Grande Municipio	449	17	33	1 964	24	104	4.7	67	40	7
Palo Hincado barrio, Barranquitas Municipio	1 309	144	16	1 979	159	324	4.4	363	87	29
Palomas comunidad, Comerío Municipio	639	78	18	1 970	46	73	4.6	147	6	-
Palomas barrio, Comerío Municipio	1 469	157	36	1 975	219	167	3.7	543	29	15
Palomas comunidad, Yauco Municipio	820	47	31	1 975	139	138	3.8	340	141	59
Palos Blancos barrio, Corozal Municipio	1 230	80	-	1 980	233	182	3.4	460	70	43
Palo Seco comunidad, Maunabo Municipio	401	53	-	1 977	72	101	4.2	120	73	38
Palo Seco barrio, Maunabo Municipio	655	106	29	1 978	77	176	4.4	165	97	55
Palo Seco barrio, Toa Baja Municipio	129	-	26	1 964	12	11	4.3	29	15	15
Parcelas La Milagrosa comunidad, Cidra Municipio	351	34	-	1 984	63	91	4.0	138	29	16
Parcelas Nuevas comunidad, Cidra Municipio	561	81	13	1 982	69	80	4.1	131	26	-
Parcelas Peñuelas comunidad, Santa Isabel Municipio	359	56	8	1 974	46	73	4.3	57	72	13
Parguera barrio, Lajas Municipio	1 332	241	17	1 984	294	228	3.9	377	96	49
París barrio, Lajas Municipio	366	60	-	1 979	59	45	3.6	188	26	14
Paso Palma barrio, Utuado Municipio	182	19	-	1 978	24	23	4.0	86	6	18
Pasto barrio, Aibonito Municipio	1 394	162	31	1 978	94	311	4.5	417	61	26
Pasto barrio, Coamo Municipio	1 804	306	-	1 984	169	361	4.5	510	84	54
Pasto barrio, Guayanilla Municipio	121	8	16	1 968	27	27	4.5	30	20	2
Pasto barrio, Morovis Municipio	220	31	-	1 987	13	21	4.1	72	11	-
Pastos comunidad, Aibonito Municipio	520	24	15	1 975	45	94	4.5	165	30	13
Pasto Viejo barrio, Cayey Municipio	212	19	8	1 978	13	37	4.6	58	5	-
Patillas zona urbana, Patillas Municipio	1 506	67	77	1 977	108	261	4.1	547	78	16
Patillas barrio-pueblo, Patillas Municipio	349	31	28	1 967	55	20	4.1	115	9	-
Pedernales barrio, Cabo Rojo Municipio	2 886	554	26	1 983	488	562	3.8	788	195	34
Pedro Avila barrio, Cayey Municipio	54	-	6	1 975	11	6	4.4	11	5	6
Pedro García barrio, Coamo Municipio	228	12	5	1 981	39	20	4.4	71	9	2
Pellejas barrio, Adjuntas Municipio	233	47	6	1 979	56	36	3.1	121	19	-
Pellejas barrio, Orocovis Municipio	157	29	5	1 978	12	63	5.2	12	6	-
Peña Pobre comunidad, Naguabo Municipio	318	17	-	1 980	32	86	4.7	74	-	-
Peña Pobre barrio, Naguabo Municipio	1 250	99	19	1 979	119	355	4.8	327	44	13

Table 20. **Physical Housing Characteristics: 2000**—Con.

[Data based on a sample (except Tables 65-68). For information on confidentiality protection, coverage, sampling error, and nonsampling error, see Appendix G. For location of definitions, see "How to Use This Census Report"]

Puerto Rico Municipio Municipio Subdivision and Place Subbarrio	Total housing units	Year structure built			Rooms			No bedrooms or 1 bedroom	Lacking complete plumbing facilities	Lacking complete kitchen facilities
		1995 to March 2000	1939 or earlier	Median	1 or 2	6 or more	Median			
MUNICIPIO SUBDIVISION AND PLACE—Con.										
Peñuelas zona urbana, Peñuelas Municipio	2 244	437	109	1 980	334	172	3.3	1 145	126	127
Peñuelas barrio-pueblo, Peñuelas Municipio	656	77	105	1 973	148	72	3.1	370	57	34
Perchas barrio, Morovis Municipio	468	86	-	1 985	61	94	3.9	198	65	54
Perchas 1 barrio, San Sebastián Municipio	352	31	-	1 983	48	27	3.7	121	17	-
Perchas 2 barrio, San Sebastián Municipio	364	70	-	1 978	62	46	3.5	125	74	37
Pesas barrio, Ciales Municipio	743	103	30	1 983	78	124	4.1	191	31	18
Pezuela barrio, Lares Municipio	68	25	-	1 985	31	7	2.8	38	-	-
Pica barrio, Jayuya Municipio	44	11	13	1 971	-	9	4.8	6	-	-
Piedra Gorda comunidad, Camuy Municipio	646	121	6	1 980	201	68	3.4	264	66	38
Piedra Gorda barrio, Camuy Municipio	604	59	12	1 977	84	120	4.3	134	46	32
Piedras barrio, Cayey Municipio	13	8	-	1 996	-	-	4.3	-	-	-
Piedras Blancas barrio, Aguada Municipio	1 353	282	-	1 984	107	336	4.5	274	100	44
Piedras Blancas barrio, San Sebastián Municipio	1 110	192	7	1 975	169	303	4.0	465	112	96
Piletas barrio, Lares Municipio	1 861	326	26	1 982	123	387	4.8	387	96	68
Piñales barrio, Añasco Municipio	741	250	14	1 990	104	182	3.9	152	86	60
Piñas barrio, Comerío Municipio	610	73	22	1 971	94	69	3.2	316	83	77
Piñas barrio, Toa Alta Municipio	351	60	-	1 984	25	75	4.5	94	-	-
Pitahaya barrio, Arroyo Municipio	1 384	145	140	1 982	115	186	4.1	353	90	31
Pitahaya barrio, Luquillo Municipio	1 667	227	38	1 976	134	364	4.6	327	90	62
Planas barrio, Isabela Municipio	785	99	5	1 984	90	147	4.5	138	64	39
Plata barrio, Aibonito Municipio	600	49	21	1 982	91	99	3.7	215	14	6
Plata barrio, Lajas Municipio	948	111	14	1 984	185	155	3.9	329	90	43
Plata barrio, Moca Municipio	315	71	-	1 983	34	86	4.1	91	9	3
Playa barrio, Añasco Municipio	698	67	11	1 977	80	159	4.1	202	66	46
Playa barrio, Guayanilla Municipio	495	66	56	1 973	115	10	3.0	243	84	44
Playa barrio, Ponce Municipio	5 858	313	265	1 973	402	1 507	4.7	1 745	428	261
Playa barrio, Santa Isabel Municipio	380	59	-	1 979	49	98	4.3	102	73	53
Playa barrio, Yabucoa Municipio	1 683	642	20	1 987	97	247	4.3	602	107	36
Playa Fortuna comunidad, Luquillo Municipio	859	50	36	1 973	137	181	3.9	271	53	25
Playa Sardinas I barrio, Culebra Municipio	55	6	5	1 976	24	5	3.7	24	-	-
Playa Sardinas II barrio, Culebra Municipio	101	36	-	1 991	-	24	4.5	21	-	-
Playita comunidad, Salinas Municipio	305	14	15	1 975	27	61	4.5	43	14	15
Playita comunidad, Yabucoa Municipio	698	73	24	1 976	83	187	4.6	257	31	25
Playita Cortada comunidad, Santa Isabel Municipio	564	66	15	1 973	43	147	4.7	79	46	53
Pole Ojea comunidad, Cabo Rojo Municipio	868	95	5	1 978	161	213	4.2	290	100	26
Pollos barrio, Patillas Municipio	1 292	364	83	1 985	193	137	3.7	554	150	71
Ponce zona urbana, Ponce Municipio	56 577	3 660	2 349	1 972	5 913	14 681	4.5	16 631	3 980	2 137
Portillo barrio, Adjuntas Municipio	171	12	-	1 981	57	16	2.9	130	10	6
Portugués barrio, Adjuntas Municipio	232	12	-	1 980	28	23	3.1	96	13	15
Portugués barrio, Ponce Municipio	1 383	91	40	1 978	164	186	4.1	402	171	55
Portugués Urbano barrio, Ponce Municipio	1 993	51	46	1 972	172	286	3.6	583	108	71
Potala Pastillo comunidad, Juana Díaz Municipio	1 346	121	9	1 978	146	281	4.6	422	135	55
Pozas barrio, Ciales Municipio	510	46	18	1 983	43	76	4.0	154	39	40
Pozas barrio, San Sebastián Municipio	1 320	159	-	1 981	64	420	4.6	403	39	12
Pozo Hondo barrio, Guayama Municipio	277	55	12	1 982	27	50	4.1	57	73	40
Primero barrio, Ponce Municipio	1 481	27	177	1 959	300	258	3.8	579	104	45
Pueblito del Río comunidad, Las Piedras Municipio	533	95	11	1 982	35	160	4.7	112	7	5
Pueblo barrio, Corozal Municipio	1 217	55	8	1 976	114	126	3.4	516	54	65
Pueblo barrio, Lares Municipio	2 072	234	9	1 978	104	350	4.6	420	123	39
Pueblo barrio, Moca Municipio	2 449	393	28	1 984	195	650	4.5	605	109	89
Pueblo barrio, Rincón Municipio	1 566	306	16	1 982	178	335	4.5	404	98	65
Pueblo barrio, San Juan Municipio	4 012	52	533	1 959	1 023	586	3.3	1 702	453	311
Pueblo Viejo barrio, Guaynabo Municipio	10 358	505	253	1 973	1 558	3 241	4.4	2 816	276	121
Puente barrio, Camuy Municipio	3 200	303	53	1 978	271	617	4.5	717	85	44
Puerto Diablo barrio, Vieques Municipio	630	204	6	1 987	92	196	4.4	182	101	101
Puerto Ferro barrio, Vieques Municipio	412	75	9	1 988	92	25	3.7	151	77	68
Puerto Nuevo barrio, Vega Baja Municipio	2 323	382	10	1 977	177	696	4.8	531	127	104
Puerto Real comunidad, Cabo Rojo Municipio	2 282	835	-	1 991	289	336	4.0	704	155	95
Puerto Real barrio, Vieques Municipio	809	53	22	1 973	72	203	4.6	120	74	21
Puertos barrio, Camuy Municipio	472	61	14	1 982	54	28	3.8	161	34	28
Pugnado Adentro barrio, Vega Baja Municipio	448	64	13	1 975	78	72	3.7	146	61	10
Pugnado Afuera barrio, Vega Baja Municipio	4 032	235	66	1 978	261	919	4.5	1 046	189	32
Pulguillas barrio, Coamo Municipio	363	23	-	1 974	35	42	3.8	90	2	8
Punta Arenas barrio, Vieques Municipio	-	-	-	-	-	-	-	-	-	-
Puntas barrio, Rincón Municipio	912	128	20	1 981	155	221	4.6	281	32	12
Punta Santiago comunidad, Humacao Municipio	2 326	222	20	1 976	150	336	4.0	790	142	105
Punta Santiago barrio, Humacao Municipio	2 219	216	20	1 976	145	323	4.0	752	142	105
Purísima Concepción barrio, Las Marías Municipio	65	24	7	1 989	14	11	3.4	34	7	7
Quebrada comunidad, Camuy Municipio	372	41	-	1 979	76	60	3.4	196	22	10
Quebrada barrio, Camuy Municipio	1 322	201	-	1 983	204	202	3.5	561	60	28
Quebrada barrio, San Lorenzo Municipio	769	106	23	1 982	73	208	4.8	208	199	35
Quebrada Arenas barrio, Las Piedras Municipio	1 494	401	28	1 990	101	250	4.2	405	48	32
Quebrada Arenas barrio, Maunabo Municipio	718	59	16	1 972	83	122	4.5	214	71	41
Quebrada Arenas barrio, San Juan Municipio	1 010	106	26	1 977	181	238	4.1	310	27	24
Quebrada Arenas barrio, San Lorenzo Municipio	978	110	44	1 980	140	105	3.5	228	34	9
Quebrada Arenas barrio, Toa Alta Municipio	1 171	217	21	1 987	124	234	4.3	353	110	79
Quebrada Arenas barrio, Vega Baja Municipio	204	32	-	1 983	24	29	3.5	71	19	20
Quebrada Arriba barrio, Cayey Municipio	459	56	7	1 981	47	118	4.5	118	30	20
Quebrada Arriba barrio, Patillas Municipio	275	24	4	1 975	69	7	3.3	115	17	27
Quebrada Ceiba barrio, Peñuelas Municipio	1 715	310	27	1 985	376	126	3.2	905	206	85
Quebrada Cruz barrio, Toa Alta Municipio	1 754	235	49	1 982	121	406	4.4	303	83	46
Quebrada Fajardo barrio, Fajardo Municipio	3 714	127	12	1 975	119	1 137	4.6	879	62	23
Quebrada Grande barrio, Barranquitas Municipio	1 075	163	20	1 981	161	380	4.5	326	52	49
Quebrada Grande barrio, Mayagüez Municipio	2 404	165	30	1 976	267	486	4.0	628	106	64
Quebrada Grande barrio, Trujillo Alto Municipio	1 359	138	11	1 981	188	276	4.2	312	319	69
Quebrada Honda barrio, Guayanilla Municipio	165	6	-	1 980	51	10	3.3	55	25	12
Quebrada Honda barrio, San Lorenzo Municipio	849	146	7	1 980	122	133	3.9	218	48	42

Table 20. **Physical Housing Characteristics: 2000**—Con.

[Data based on a sample (except Tables 65-68). For information on confidentiality protection, coverage, sampling error, and nonsampling error, see Appendix G.
For location of definitions, see "How to Use This Census Report"]

Puerto Rico **Municipio** **Municipio Subdivision and Place** **Subbarrio**	Total housing units	Year structure built			Rooms			No bedrooms or 1 bedroom	Lacking complete plumbing facilities	Lacking complete kitchen facilities
		1995 to March 2000	1939 or earlier	Median	1 or 2	6 or more	Median			
MUNICIPIO SUBDIVISION AND PLACE—Con.										
Quebrada Infierno barrio, Gurabo Municipio	247	47	14	1 977	56	16	3.2	112	12	21
Quebrada Larga barrio, Añasco Municipio	518	95	7	1 985	82	47	3.7	117	42	34
Quebrada Limón barrio, Ponce Municipio	337	77	16	1 980	36	62	4.0	63	27	32
Quebrada Negrito barrio, Trujillo Alto Municipio	1 963	223	22	1 983	266	471	4.5	524	350	137
Quebradas barrio, Guayanilla Municipio	930	86	12	1 980	184	127	3.3	361	108	33
Quebradas barrio, Yauco Municipio	296	65	17	1 983	73	58	3.8	79	70	28
Quebrada Seca barrio, Ceiba Municipio	665	98	8	1 984	68	74	4.4	113	65	31
Quebrada Vueltas barrio, Fajardo Municipio	1 246	65	40	1 976	145	244	4.4	276	37	18
Quebrada Yeguas barrio, Salinas Municipio	529	121	-	1 981	35	62	4.0	106	53	37
Quebradillas barrio, Barranquitas Municipio	1 692	209	24	1 984	184	442	4.5	399	37	41
Quebradillas zona urbana, Quebradillas Municipio	2 098	370	50	1 977	450	373	3.4	744	86	58
Quebradillas barrio-pueblo, Quebradillas Municipio	627	33	34	1 968	161	68	3.3	246	32	21
Quemado barrio, Mayagüez Municipio	1 180	167	38	1 981	146	181	4.1	293	93	62
Quemados barrio, San Lorenzo Municipio	1 637	231	25	1 979	182	386	4.3	445	82	34
Quinto barrio, Ponce Municipio	534	8	83	1 963	174	72	3.4	266	12	23
Rabanal barrio, Cidra Municipio	1 293	173	9	1 983	182	221	3.5	436	101	34
Rafael Capó comunidad, Hatillo Municipio	695	69	18	1 975	99	166	4.1	199	36	18
Rafael González comunidad, Hatillo Municipio	839	61	-	1 977	122	131	4.1	222	60	16
Rafael Hernández comunidad, Aguadilla Municipio	563	38	-	1 981	63	140	4.6	126	31	20
Ramos comunidad, Luquillo Municipio	748	37	27	1 973	70	180	4.6	156	49	25
Ranchera barrio, Yauco Municipio	191	33	16	1 978	33	27	3.4	61	78	33
Rayo barrio, Sabana Grande Municipio	1 011	133	13	1 979	178	164	4.0	318	34	49
Real barrio, Ponce Municipio	1 007	296	23	1 987	82	226	4.6	247	116	42
Retiro barrio, San Germán Municipio	2 825	245	90	1 976	335	606	3.9	993	65	26
Rincón barrio, Cayey Municipio	1 963	307	6	1 983	178	339	4.0	561	36	83
Rincón barrio, Cidra Municipio	1 417	238	26	1 983	193	272	3.8	430	64	18
Rincón barrio, Gurabo Municipio	3 558	311	91	1 982	196	1 009	4.8	872	172	86
Rincón zona urbana, Rincón Municipio	755	91	22	1 973	79	207	4.3	237	53	25
Rincón barrio-pueblo, Rincón Municipio	509	68	14	1 969	62	100	4.1	157	43	25
Rincón barrio, Sabana Grande Municipio	1 592	194	17	1 980	263	213	3.3	779	62	47
Río barrio, Guaynabo Municipio	1 016	114	3	1 976	107	214	4.4	254	21	13
Río barrio, Naguabo Municipio	1 173	305	10	1 979	93	250	4.2	446	49	17
Río Abajo barrio, Ceiba Municipio	361	37	13	1 974	35	76	4.6	123	21	26
Río Abajo barrio, Cidra Municipio	488	45	-	1 985	63	130	4.0	126	6	42
Río Abajo barrio, Humacao Municipio	2 504	221	21	1 977	132	564	4.6	728	104	68
Río Abajo barrio, Utuado Municipio	114	26	9	1 983	17	-	4.6	47	25	6
Río Abajo barrio, Vega Baja Municipio	1 976	220	53	1 979	238	305	4.4	558	151	103
Río Arriba barrio, Añasco Municipio	54	18	-	1 988	13	10	4.1	13	22	-
Río Arriba barrio, Arecibo Municipio	441	73	30	1 978	82	78	3.9	101	16	11
Río Arriba barrio, Fajardo Municipio	526	69	16	1 977	90	117	4.4	179	38	5
Río Arriba barrio, Vega Baja Municipio	152	31	7	1 984	12	20	3.8	49	-	-
Río Arriba Poniente barrio, Manatí Municipio	650	73	22	1 978	87	107	4.5	119	19	6
Río Arriba Saliente barrio, Manatí Municipio	1 104	125	31	1 981	194	121	3.7	255	81	14
Río Blanco comunidad, Naguabo Municipio	527	31	9	1 975	51	83	4.3	157	18	12
Río Blanco barrio, Naguabo Municipio	1 181	80	51	1 975	140	176	4.2	345	58	47
Río Cañas barrio, Añasco Municipio	119	6	7	1 981	58	21	2.6	80	19	10
Río Cañas barrio, Caguas Municipio	3 728	549	32	1 983	460	1 194	4.6	748	268	212
Río Cañas barrio, Las Marías Municipio	189	51	30	1 969	32	21	3.2	49	22	18
Río Cañas Abajo comunidad, Juana Díaz Municipio	390	24	18	1 974	52	96	4.7	70	76	43
Río Cañas Abajo barrio, Juana Díaz Municipio	779	92	33	1 978	115	130	3.9	258	111	64
Río Cañas Abajo barrio, Mayagüez Municipio	838	163	-	1 985	75	246	4.2	220	21	22
Río Cañas Arriba barrio, Juana Díaz Municipio	696	189	26	1 992	100	81	3.5	246	92	54
Río Cañas Arriba barrio, Mayagüez Municipio	519	86	10	1 983	121	34	3.1	204	46	5
Río Grande barrio, Aguada Municipio	433	81	6	1 979	28	93	4.7	66	73	27
Río Grande barrio, Jayuya Municipio	318	58	6	1 986	57	32	3.4	156	11	-
Río Grande barrio, Morovis Municipio	219	34	6	1 983	16	19	4.1	59	6	7
Río Grande barrio, Rincón Municipio	490	106	-	1 981	26	176	4.8	152	52	6
Río Grande zona urbana, Río Grande Municipio	4 637	139	82	1 975	342	651	3.4	2 262	153	102
Río Grande barrio-pueblo, Río Grande Municipio	827	27	51	1 964	156	56	3.2	381	73	43
Río Hondo barrio, Comerío Municipio	778	223	55	1 982	78	169	4.5	236	34	12
Río Hondo barrio, Mayagüez Municipio	1 381	151	31	1 979	213	180	4.2	474	78	5
Río Jueyes barrio, Salinas Municipio	1 604	144	16	1 976	211	306	4.4	457	193	127
Río Lajas comunidad, Dorado Municipio	812	94	-	1 979	207	18	3.0	388	46	36
Río Lajas barrio, Dorado Municipio	896	129	5	1 980	259	18	2.9	452	52	43
Río Lajas barrio, Toa Alta Municipio	763	107	6	1 983	67	202	4.8	202	14	7
Río Prieto barrio, Lares Municipio	188	29	11	1 974	19	38	4.0	51	16	6
Río Prieto barrio, Yauco Municipio	326	50	9	1 985	71	49	3.6	126	82	30
Ríos barrio, Patillas Municipio	195	36	-	1 979	85	28	2.7	121	14	8
Robles barrio, Aibonito Municipio	1 550	87	9	1 977	99	378	4.6	551	62	31
Robles barrio, San Sebastián Municipio	615	117	9	1 982	52	85	4.2	120	18	2
Rocha barrio, Moca Municipio	1 416	321	25	1 987	145	242	4.4	413	91	96
Roncador barrio, Utuado Municipio	161	32	13	1 980	24	29	3.7	76	26	8
Roosevelt Roads comunidad	1 125	15	21	1 963	29	529	5.4	95	7	9
Ceiba Municipio (part)	1 125	15	21	1 963	29	529	5.4	95	7	9
Naguabo Municipio (part)	-	-	-	-	-	-	-	-	-	-
Rosario barrio, Mayagüez Municipio	578	90	4	1 980	98	57	3.3	207	26	21
Rosario Alto barrio, San Germán Municipio	301	17	12	1 977	35	24	3.8	94	6	6
Rosario Bajo barrio, San Germán Municipio	683	159	7	1 984	99	184	4.0	249	42	29
Rosario Peñón barrio, San Germán Municipio	238	68	5	1 985	43	39	4.5	61	10	20
Rosa Sánchez comunidad, Yabucoa Municipio	400	30	8	1 976	39	100	4.7	100	11	-
Rubias barrio, Yauco Municipio	101	7	-	1 971	5	12	4.1	34	30	6
Rucio barrio, Peñuelas Municipio	399	117	19	1 990	110	20	3.0	165	115	37
Rufina barrio, Guayanilla Municipio	90	21	-	1 991	22	-	3.0	53	2	2
Sábalos barrio, Mayagüez Municipio	3 768	140	85	1 973	470	641	3.6	1 244	80	21

Table 20. **Physical Housing Characteristics: 2000**—Con.

[Data based on a sample (except Tables 65-68). For information on confidentiality protection, coverage, sampling error, and nonsampling error, see Appendix G.
For location of definitions, see "How to Use This Census Report"]

Puerto Rico **Municipio** **Municipio Subdivision and Place** **Subbarrio**	Total housing units	Year structure built			Rooms			No bedrooms or 1 bedroom	Lacking complete plumbing facilities	Lacking complete kitchen facilities
		1995 to March 2000	1939 or earlier	Median	1 or 2	6 or more	Median			
MUNICIPIO SUBDIVISION AND PLACE—Con.										
Sabana barrio, Luquillo Municipio	858	33	48	1 978	61	154	4.5	184	46	16
Sabana barrio, Orocovis Municipio	473	58	-	1 987	116	61	3.1	283	5	-
Sabana barrio, Vega Alta Municipio	4 682	744	76	1 982	467	1 107	4.6	941	1 131	311
Sabana comunidad	673	41	14	1 974	48	106	4.6	100	93	48
Vega Alta Municipio (part)	50	8	-	1 966	17	-	3.2	17	19	14
Vega Baja Municipio (part)	623	33	14	1 975	31	106	4.6	83	74	34
Sabana Abajo barrio, Carolina Municipio	23 316	592	218	1 968	2 167	6 636	4.7	6 421	552	284
Sabana Eneas comunidad, San Germán Municipio	680	70	6	1 980	82	51	3.9	157	53	16
Sabana Eneas barrio, San Germán Municipio	820	78	12	1 979	103	87	3.9	197	72	34
Sabana Grande zona urbana, Sabana Grande Municipio	3 472	270	123	1 975	401	797	3.8	1 364	71	64
Sabana Grande barrio-pueblo, Sabana Grande Municipio	897	39	87	1 970	214	129	3.2	410	17	31
Sabana Grande barrio, Utuado Municipio	368	69	-	1 984	38	91	4.2	131	23	11
Sabana Grande Abajo barrio, San Germán Municipio	795	28	51	1 974	48	179	4.6	250	-	13
Sabana Hoyos comunidad, Arecibo Municipio	742	77	10	1 980	112	220	4.6	199	21	10
Sabana Hoyos barrio, Arecibo Municipio	4 134	742	30	1 982	560	879	4.3	1 119	376	283
Sabana Llana barrio, Juana Díaz Municipio	2 573	762	14	1 985	205	484	4.5	584	162	98
Sabana Llana Norte barrio, San Juan Municipio	12 323	401	214	1 964	1 820	2 348	3.5	4 961	553	290
Sabana Llana Sur barrio, San Juan Municipio	16 809	1 266	193	1 972	2 235	4 319	4.0	5 583	235	208
Sabana Seca comunidad, Toa Baja Municipio	2 268	157	16	1 975	246	596	4.7	602	152	73
Sabana Seca barrio, Toa Baja Municipio	20 084	1 548	143	1 973	1 695	7 981	5.0	5 110	787	445
Sabana Yeguas barrio, Lajas Municipio	1 256	169	19	1 975	152	379	4.1	357	82	61
Sabanetas barrio, Mayagüez Municipio	1 663	238	30	1 980	291	273	3.9	535	356	122
Sabanetas barrio, Ponce Municipio	2 162	54	47	1 969	234	270	3.9	709	155	60
Saco barrio, Ceiba Municipio	685	96	-	1 986	124	96	4.0	214	52	41
St. Just barrio, Trujillo Alto Municipio	4 699	1 061	63	1 977	271	1 172	4.5	990	242	144
Saliente barrio, Jayuya Municipio	230	28	21	1 973	6	66	4.9	31	22	7
Salinas zona urbana, Salinas Municipio	2 335	39	125	1 973	167	558	4.7	692	170	128
Salinas barrio-pueblo, Salinas Municipio	1 348	39	108	1 967	127	375	4.6	364	154	103
Saltillo barrio, Adjuntas Municipio	857	75	27	1 979	112	182	3.6	332	50	37
Salto barrio, Cidra Municipio	7	-	-	1 993	-	-	5.0	-	-	-
Salto barrio, San Sebastián Municipio	1 074	138	21	1 983	80	178	4.1	272	93	27
Salto Abajo barrio, Utuado Municipio	1 914	121	7	1 976	146	347	4.2	620	89	14
Salto Arriba barrio, Utuado Municipio	150	24	5	1 983	-	45	5.0	18	7	7
Saltos barrio, Orocovis Municipio	996	138	24	1 981	154	178	3.5	463	63	44
San Antón barrio, Carolina Municipio	4 281	1 079	122	1 977	443	861	4.1	1 094	245	171
San Antón barrio, Ponce Municipio	4 468	317	82	1 968	358	1 373	4.6	1 189	391	90
San Antonio comunidad, Aguadilla Municipio	904	89	10	1 975	121	290	4.7	199	46	44
San Antonio barrio, Caguas Municipio	892	109	6	1 978	111	140	4.4	286	52	11
San Antonio comunidad, Dorado Municipio	2 225	331	20	1 983	483	337	3.4	824	215	106
San Antonio comunidad, Quebradillas Municipio	406	56	10	1 982	37	56	3.7	120	81	-
San Antonio barrio, Quebradillas Municipio	1 786	230	64	1 974	189	348	4.5	402	139	85
San Germán zona urbana, San Germán Municipio	4 850	269	473	1 971	736	911	3.8	1 776	152	101
San Germán barrio-pueblo, San Germán Municipio	1 667	39	358	1 962	447	217	3.4	692	110	84
San Ildefonso barrio, Coamo Municipio	3 075	861	18	1 984	188	1 155	4.9	801	154	94
San Isidro comunidad, Canóvanas Municipio	2 719	245	75	1 979	285	475	4.3	717	258	133
San Isidro barrio, Culebra Municipio	-	-	-	-	-	-	-	-	-	-
San José barrio, Quebradillas Municipio	951	247	9	1 988	123	168	3.9	295	14	5
San José comunidad, Toa Baja Municipio	1 091	162	30	1 981	163	167	4.3	359	97	38
San Juan zona urbana, San Juan Municipio	177 463	7 105	10 154	1 965	38 981	35 154	3.5	71 521	7 690	4 588
San Juan Antiguo barrio, San Juan Municipio	4 353	11	2 119	1 941	2 085	309	2.6	2 488	213	161
San Lorenzo barrio, Morovis Municipio	251	47	-	1 978	50	10	3.6	117	-	-
San Lorenzo zona urbana, San Lorenzo Municipio	3 507	420	186	1 971	301	672	4.4	903	213	113
San Lorenzo barrio-pueblo, San Lorenzo Municipio	1 246	57	150	1 960	150	265	4.3	323	81	37
San Patricio barrio, Ponce Municipio	166	11	11	1 975	32	42	3.7	73	13	13
San Salvador barrio, Caguas Municipio	1 152	127	-	1 981	166	184	4.1	365	44	28
San Sebastián zona urbana, San Sebastián Municipio	4 728	458	74	1 975	585	979	4.0	1 776	353	241
San Sebastián barrio-pueblo, San Sebastián Municipio	919	39	38	1 971	224	149	3.6	338	128	99
Santa Bárbara comunidad, Canóvanas Municipio	1 763	90	70	1 974	245	173	3.5	456	172	60
Santa Catalina barrio, Coamo Municipio	602	105	21	1 980	57	132	4.6	133	40	14
Santa Clara comunidad, Aguas Buenas Municipio	377	35	15	1 977	49	44	4.2	104	32	-
Santa Cruz barrio, Carolina Municipio	691	60	9	1 978	90	145	4.4	158	42	76
Santa Isabel zona urbana, Santa Isabel Municipio	2 346	82	86	1 974	206	509	4.3	572	153	29
Santa Isabel barrio-pueblo, Santa Isabel Municipio	2 138	76	86	1 974	162	501	4.4	499	129	29
Santa Isabel barrio, Utuado Municipio	207	38	19	1 981	45	13	3.5	78	14	16
Santana barrio, Arecibo Municipio	2 048	456	19	1 980	170	428	4.7	501	98	70
Santana barrio, Sabana Grande Municipio	2 727	278	35	1 980	280	593	3.7	1 111	137	57
Santa Olaya barrio, Bayamón Municipio	1 932	263	12	1 982	303	428	4.3	631	36	56
Santa Rosa barrio, Guaynabo Municipio	5 669	1 067	84	1 984	462	2 309	4.9	1 588	157	114
Santa Rosa barrio, Lajas Municipio	569	87	7	1 979	116	86	4.0	203	38	26
Santa Rosa barrio, Utuado Municipio	-	-	-	-	-	-	-	-	-	-
Santiago barrio, Camuy Municipio	171	48	-	1 981	52	19	4.0	67	23	15
Santiago y Lima barrio, Naguabo Municipio	259	10	8	1 971	26	42	3.9	92	20	8
Santo Domingo comunidad, Peñuelas Municipio	1 146	139	-	1 982	232	88	3.1	811	131	66
Santo Domingo barrio, Peñuelas Municipio	2 029	195	-	1 982	309	142	3.1	1 431	167	81
Santurce barrio, San Juan Municipio	45 916	936	4 173	1 962	14 028	5 452	3.2	21 275	3 049	1 793
Sardinera barrio, Fajardo Municipio	910	26	7	1 975	143	155	4.1	216	-	12

Table 20. **Physical Housing Characteristics: 2000**—Con.

[Data based on a sample (except Tables 65-68). For information on confidentiality protection, coverage, sampling error, and nonsampling error, see Appendix G.
For location of definitions, see "How to Use This Census Report"]

Puerto Rico **Municipio** **Municipio Subdivision and Place** **Subbarrio**	Total housing units	Year structure built			Rooms			No bedrooms or 1 bedroom	Lacking complete plumbing facilities	Lacking complete kitchen facilities
		1995 to March 2000	1939 or earlier	Median	1 or 2	6 or more	Median			
MUNICIPIO SUBDIVISION AND PLACE—Con.										
Segundo barrio, Ponce Municipio	4 381	184	606	1 962	962	538	3.7	1 634	436	234
Sexto barrio, Ponce Municipio	2 105	85	289	1 965	400	283	3.7	739	385	279
Sierra Alta barrio, Yauco Municipio	399	59	12	1 983	116	53	3.3	161	88	32
Sierra Baja barrio, Guayanilla Municipio	243	17	-	1 973	42	20	3.3	134	6	-
Sonador barrio, San Sebastián Municipio	454	97	-	1 984	110	71	3.2	234	19	9
Sonadora barrio, Aguas Buenas Municipio	1 042	196	12	1 982	228	197	3.7	385	84	9
Sonadora barrio, Guaynabo Municipio	430	31	14	1 977	59	38	4.2	115	32	-
Stella comunidad, Rincón Municipio	1 048	341	16	1 986	204	166	3.8	313	75	17
Suárez comunidad, Loíza Municipio	710	69	71	1 972	86	125	4.4	195	74	34
Sud barrio, Cidra Municipio	1 217	117	19	1 978	154	224	4.0	380	46	17
Sumidero barrio, Aguas Buenas Municipio	2 674	440	75	1 981	408	352	3.9	711	156	50
Sumido barrio, Cayey Municipio	281	23	-	1 978	27	62	4.2	98	11	13
Susúa barrio, Sabana Grande Municipio	1 100	133	30	1 980	223	78	3.2	479	140	76
Susúa Alta barrio, Yauco Municipio	1 410	77	-	1 978	116	144	3.6	547	121	72
Susúa Baja barrio, Guánica Municipio	1 658	133	59	1 978	231	277	3.9	435	266	103
Susúa Baja barrio, Yauco Municipio	4 662	461	78	1 978	510	1 072	4.3	1 607	303	186
Tabonuco barrio, Sabana Grande Municipio	115	11	6	1 978	22	-	3.2	46	21	4
Talante barrio, Maunabo Municipio	362	60	5	1 984	29	47	3.3	131	39	33
Tallaboa comunidad, Peñuelas Municipio	415	59	-	1 976	132	50	2.9	325	55	42
Tallaboa Alta comunidad, Peñuelas Municipio	699	85	13	1 981	123	85	3.3	404	40	16
Tallaboa Alta barrio, Peñuelas Municipio	1 183	210	20	1 987	330	103	3.1	674	95	60
Tallaboa Poniente barrio, Peñuelas Municipio	244	58	14	1 979	73	-	2.9	181	27	22
Tallaboa Saliente barrio, Peñuelas Municipio	139	19	17	1 976	48	8	2.8	107	36	19
Tanamá barrio, Adjuntas Municipio	268	62	-	1 985	31	48	3.4	105	5	5
Tanamá barrio, Arecibo Municipio	1 350	99	45	1 973	197	306	4.5	313	173	145
Tejas barrio, Humacao Municipio	2 832	150	12	1 976	427	697	4.2	986	125	32
Tejas barrio, Las Piedras Municipio	3 080	293	35	1 980	196	537	4.3	795	94	83
Tejas barrio, Yabucoa Municipio	898	175	32	1 985	124	124	3.8	305	79	56
Tercero barrio, Ponce Municipio	349	-	50	1 948	122	52	3.5	177	46	14
Terranova barrio, Quebradillas Municipio	1 442	149	12	1 978	186	197	4.0	449	84	105
Tetuán barrio, Utuado Municipio	228	58	-	1 986	42	32	3.2	145	18	13
Tibes barrio, Ponce Municipio	320	40	31	1 980	8	66	4.3	72	20	14
Tiburones comunidad, Barceloneta Municipio	224	7	-	1 975	42	7	3.0	113	49	6
Tierras Nuevas Poniente comunidad, Manatí Municipio	944	177	22	1 981	116	265	4.7	174	61	23
Tierras Nuevas Poniente barrio, Manatí Municipio	1 520	164	20	1 978	112	296	4.5	396	83	29
Tierras Nuevas Saliente barrio, Manatí Municipio	2 377	582	50	1 983	306	671	4.5	562	98	47
Tijeras barrio, Juana Díaz Municipio	1 795	300	29	1 981	121	322	4.6	499	110	58
Toa Alta zona urbana, Toa Alta Municipio	1 501	70	11	1 973	213	284	3.8	620	40	-
Toa Alta barrio-pueblo, Toa Alta Municipio	293	15	11	1 966	98	10	3.2	159	15	-
Toa Baja zona urbana, Toa Baja Municipio	696	12	73	1 962	86	149	4.6	136	212	68
Toa Baja barrio-pueblo, Toa Baja Municipio	340	-	61	1 962	39	81	4.6	71	110	46
Toíta barrio, Cayey Municipio	2 311	234	73	1 976	223	458	4.6	457	78	24
Toíta barrio, Cidra Municipio	304	62	7	1 986	48	60	4.5	74	19	-
Tomás de Castro barrio, Caguas Municipio	7 023	740	110	1 977	564	1 406	4.2	2 275	266	80
Toro Negro barrio, Ciales Municipio	421	105	-	1 985	92	45	3.8	153	62	40
Torre barrio, Sabana Grande Municipio	703	263	7	1 987	114	73	3.6	327	54	47
Torrecilla Alta barrio, Canóvanas Municipio	2 335	323	76	1 980	287	239	3.6	638	218	66
Torrecilla Alta barrio, Loíza Municipio	-	-	-	-	-	-	-	-	-	-
Torrecilla Baja barrio, Loíza Municipio	781	104	32	1 982	153	110	3.7	214	90	65
Torrecillas barrio, Morovis Municipio	257	44	8	1 979	36	35	4.0	117	30	7
Tortugo barrio, San Juan Municipio	1 548	66	28	1 981	196	442	4.2	581	36	44
Trujillo Alto zona urbana, Trujillo Alto Municipio	17 683	2 168	202	1 976	1 130	5 339	4.7	4 435	596	419
Trujillo Alto barrio-pueblo, Trujillo Alto Municipio	371	7	25	1 960	90	64	4.1	142	33	30
Trujillo Bajo barrio, Carolina Municipio	3 176	372	21	1 979	248	730	4.1	1 066	159	99
Tuna barrio, San Germán Municipio	61	14	-	1 981	33	-	2.4	47	-	-
Turabo barrio, Caguas Municipio	5 580	307	41	1 969	572	1 167	4.2	2 019	273	108
Unibón barrio, Morovis Municipio	1 070	166	34	1 981	186	118	3.6	453	72	31
Universidad barrio, San Juan Municipio	988	8	38	1 963	262	195	3.8	397	-	34
Utuado zona urbana, Utuado Municipio	3 566	122	253	1 972	538	573	4.0	1 185	212	111
Utuado barrio-pueblo, Utuado Municipio	2 062	65	253	1 967	463	309	3.8	684	147	92
Vacas barrio, Villalba Municipio	953	248	28	1 988	140	64	3.6	298	54	48
Vaga barrio, Morovis Municipio	175	24	7	1 984	36	27	3.3	101	7	7
Valenciano Abajo barrio, Juncos Municipio	1 368	275	12	1 986	165	277	4.3	494	123	90
Valenciano Arriba barrio, Juncos Municipio	436	66	-	1 982	80	102	4.7	131	6	-
Vayas barrio, Ponce Municipio	500	134	38	1 977	146	111	3.8	216	35	30
Vázquez comunidad, Salinas Municipio	872	67	21	1 978	73	164	4.5	194	139	26
Vega Alta zona urbana, Vega Alta Municipio	4 044	110	79	1 973	310	828	4.3	966	193	94
Vega Alta barrio-pueblo, Vega Alta Municipio	520	-	38	1 966	56	89	4.0	157	33	6
Vega Baja zona urbana, Vega Baja Municipio	10 212	911	406	1 976	702	2 287	4.5	2 731	706	272
Vega Baja barrio-pueblo, Vega Baja Municipio	431	9	62	1 962	62	90	4.1	131	82	50
Vega Redonda barrio, Comerío Municipio	294	69	18	1 984	49	18	3.2	108	4	-
Vegas barrio, Cayey Municipio	1 082	208	19	1 983	151	252	4.6	283	34	22
Vegas barrio, Yauco Municipio	59	-	-	1 973	7	6	4.2	16	6	6
Vegas Abajo barrio, Adjuntas Municipio	156	27	20	1 980	34	6	3.1	94	-	-
Vegas Arriba barrio, Adjuntas Municipio	394	12	7	1 978	63	78	3.3	196	9	15
Veguitas barrio, Jayuya Municipio	1 283	101	30	1 977	136	286	4.6	312	72	50
Victoria barrio, Aguadilla Municipio	848	12	34	1 967	119	243	4.6	199	28	10
Vieques comunidad, Loíza Municipio	1 418	121	27	1 982	336	104	3.1	907	78	57
Vieques zona urbana, Vieques Municipio	1 111	74	43	1 971	169	267	4.4	263	71	13
Villalba zona urbana, Villalba Municipio	1 366	104	18	1 974	120	207	4.0	295	46	41
Villalba barrio-pueblo, Villalba Municipio	330	19	18	1 967	37	45	3.4	97	20	6
Villalba Abajo barrio, Villalba Municipio	1 014	167	58	1 982	195	152	4.2	357	84	27
Villalba Arriba barrio, Villalba Municipio	2 049	478	44	1 983	273	377	4.1	422	115	71
Viví Abajo barrio, Utuado Municipio	945	119	11	1 981	110	218	4.0	303	52	18
Viví Arriba barrio, Utuado Municipio	166	25	-	1 980	25	21	4.5	61	-	-
Voladoras barrio, Moca Municipio	1 679	238	14	1 983	162	270	4.3	356	99	94
Yabucoa zona urbana, Yabucoa Municipio	2 486	89	127	1 973	328	416	3.9	846	80	47
Yabucoa barrio-pueblo, Yabucoa Municipio	1 263	11	127	1 966	200	142	3.9	452	50	47

Table 20. **Physical Housing Characteristics: 2000**—Con.

[Data based on a sample (except Tables 65-68). For information on confidentiality protection, coverage, sampling error, and nonsampling error, see Appendix G. For location of definitions, see "How to Use This Census Report"]

Puerto Rico Municipio Municipio Subdivision and Place Subbarrio	Total housing units	Year structure built			Rooms			No bedrooms or 1 bedroom	Lacking complete plumbing facilities	Lacking complete kitchen facilities
		1995 to March 2000	1939 or earlier	Median	1 or 2	6 or more	Median			
MUNICIPIO SUBDIVISION AND PLACE—Con.										
Yahuecas barrio, Adjuntas Municipio	535	67	11	1 978	147	61	3.1	311	59	29
Yauco zona urbana, Yauco Municipio	7 456	871	331	1 977	788	1 433	4.1	2 488	875	644
Yauco barrio-pueblo, Yauco Municipio	2 087	164	226	1 968	361	291	4.0	639	563	412
Yaurel comunidad, Arroyo Municipio	517	31	25	1 971	78	79	4.4	162	66	12
Yaurel barrio, Arroyo Municipio	721	53	31	1 974	85	106	4.4	180	120	51
Yayales barrio, Adjuntas Municipio	227	33	7	1 980	53	49	3.1	128	19	16
Yeguada barrio, Camuy Municipio	893	162	18	1 982	64	191	4.5	247	36	11
Yeguada barrio, Vega Baja Municipio	588	95	4	1 984	42	232	5.0	152	29	45
Zamas barrio, Jayuya Municipio	215	37	11	1 977	13	41	4.1	90	11	-
Zanja barrio, Camuy Municipio	1 088	170	28	1 981	60	196	4.5	238	47	45
Zarzal barrio, Río Grande Municipio	5 401	1 281	17	1 987	557	1 131	4.5	1 704	265	172
SUBBARRIO										
Aguada Municipio	15 590	2 848	123	1 983	1 856	2 740	4.4	4 159	1 859	800
Aguada barrio-pueblo	777	55	16	1 972	83	164	4.4	165	118	61
California subbarrio	311	21	11	1 975	30	80	4.4	79	50	18
Rosario subbarrio	466	34	5	1 970	53	84	4.4	86	68	43
Aguadilla Municipio	24 882	2 552	784	1 976	3 024	5 711	4.4	6 412	1 431	939
Aguadilla barrio-pueblo	2 582	80	243	1 965	362	380	4.2	604	304	231
Higüey subbarrio	479	-	23	1 965	78	42	4.2	122	23	20
Iglesia subbarrio	140	19	3	1 972	27	23	4.1	37	26	20
Nuevo subbarrio	271	-	18	1 965	17	25	4.2	34	25	26
Santa Bárbara subbarrio	426	10	41	1 963	46	85	4.6	94	43	36
Tamarindo subbarrio	1 082	44	147	1 964	170	148	4.1	285	187	125
Aibonito Municipio	9 163	971	240	1 978	832	2 215	4.5	2 745	332	171
Aibonito barrio-pueblo	1 528	82	151	1 967	188	329	4.2	546	32	22
Pueblo Norte subbarrio	557	28	29	1 971	75	104	3.4	234	6	10
Pueblo Sur subbarrio	971	54	122	1 964	113	225	4.4	312	26	12
Añasco Municipio	10 723	1 540	252	1 980	1 391	2 428	4.1	2 842	915	559
Añasco barrio-pueblo	529	39	73	1 968	69	93	3.9	150	31	32
Cuartel Cuarto subbarrio	343	24	51	1 965	26	41	4.0	89	31	22
Cuartel Primero subbarrio	114	15	22	1 975	38	21	3.1	50	-	10
Cuartel Segundo subbarrio	20	-	-	1 969	-	11	5.6	-	-	-
Cuartel Tercero subbarrio	52	-	-	1 970	5	20	4.1	11	-	-
Arecibo Municipio	38 974	4 250	1 277	1 976	4 850	8 436	4.2	11 307	2 909	1 756
Arecibo barrio-pueblo	4 732	96	800	1 958	833	828	3.8	1 543	334	181
Buenos Aires subbarrio	297	-	61	1 956	14	105	5.1	39	7	16
Jareales subbarrio	-	-	-	-	-	-	-	-	-	-
La Cruz subbarrio	78	-	29	1 947	16	-	3.0	44	-	-
Miramar subbarrio	959	18	101	1 960	220	106	3.5	376	34	19
Monserrate subbarrio	79	-	-	1 968	16	10	3.0	47	32	8
Rosario subbarrio	81	-	24	1 948	8	10	3.7	20	-	8
San Felipe subbarrio	471	29	138	1 957	74	77	3.8	144	26	30
San Luis subbarrio	2 647	49	429	1 958	453	500	3.8	825	218	91
Vigía subbarrio	120	-	18	1 967	32	20	4.1	48	17	9
Arroyo Municipio	7 287	796	335	1 976	1 002	902	3.8	2 213	518	268
Arroyo barrio-pueblo	662	15	66	1 967	117	120	3.5	241	38	37
Cuatro Calles subbarrio	104	-	17	1 965	13	35	4.2	35	5	-
Pueblo Este subbarrio	498	11	42	1 967	89	85	3.5	181	33	37
Pueblo Oeste subbarrio	60	4	7	1 975	15	-	3.3	25	-	-
Cabo Rojo Municipio	23 182	4 191	428	1 982	3 953	4 156	3.8	7 171	1 647	827
Cabo Rojo barrio-pueblo	748	34	153	1 964	120	213	4.4	211	66	25
Pueblo Norte subbarrio	400	12	99	1 960	61	124	4.4	99	7	-
Pueblo Nuevo subbarrio	74	17	-	1 972	17	5	3.2	40	18	-
Pueblo Sud subbarrio	274	5	54	1 964	42	84	4.7	72	41	25
Cayey Municipio	17 782	1 746	438	1 976	1 993	3 418	4.3	4 689	509	438
Cayey barrio-pueblo	6 390	254	271	1 970	798	1 120	4.2	1 794	114	156
Pueblo Norte subbarrio	3 515	120	93	1 971	414	486	4.1	976	56	77
Pueblo Sur subbarrio	2 875	134	178	1 968	384	634	4.3	818	58	79
Fajardo Municipio	17 136	1 793	428	1 974	1 950	4 465	4.4	4 668	510	220
Fajardo barrio-pueblo	7 347	456	304	1 971	812	1 715	4.5	1 833	316	129
Pueblo Este subbarrio	144	23	-	1 964	48	18	3.0	59	-	-
Pueblo Norte subbarrio	2 540	41	105	1 970	368	476	4.2	721	106	45
Pueblo Oeste subbarrio	2 270	104	72	1 970	204	536	4.5	516	84	43
Pueblo Sur subbarrio	299	-	82	1 960	32	65	4.7	78	44	14
Puerto Real subbarrio	2 094	288	45	1 973	160	620	4.8	459	82	27
Guayanilla Municipio	8 147	936	185	1 977	1 498	929	3.3	3 097	793	372
Guayanilla barrio-pueblo	1 705	47	31	1 970	221	219	3.4	623	56	29
Poblado Sitios subbarrio	1 229	28	10	1 970	120	157	3.4	382	37	17
Pueblo subbarrio	476	19	21	1 970	101	62	3.2	241	19	12
Humacao Municipio	22 559	2 006	411	1 977	2 511	5 454	4.5	6 716	1 190	645
Humacao barrio-pueblo	1 975	26	69	1 968	144	664	4.8	502	51	17
San Francisco subbarrio	1 050	26	28	1 968	56	344	4.9	255	23	10
San Juan subbarrio	49	-	-	1 966	6	28	5.6	6	-	-
Santiago subbarrio	250	-	5	1 973	6	55	4.1	58	11	-
Santo Domingo subbarrio	626	-	36	1 964	76	237	4.9	183	17	7
Juana Díaz Municipio	16 490	2 869	433	1 980	1 818	3 121	4.3	4 734	1 530	714
Juana Díaz barrio-pueblo	1 727	134	139	1 969	246	382	4.0	594	53	29
Pueblo Este subbarrio	716	64	27	1 970	150	144	3.9	296	20	17
Pueblo Norte subbarrio	215	5	24	1 964	11	49	3.9	57	5	-
Pueblo Oeste subbarrio	599	42	37	1 971	64	107	4.2	185	-	-
Pueblo Sur subbarrio	197	23	51	1 970	21	82	4.9	56	28	12

Table 20. **Physical Housing Characteristics: 2000**—Con.

[Data based on a sample (except Tables 65-68). For information on confidentiality protection, coverage, sampling error, and nonsampling error, see Appendix G.
For location of definitions, see "How to Use This Census Report"]

Puerto Rico **Municipio** **Municipio Subdivision and Place** **Subbarrio**	Total housing units	Year structure built: 1995 to March 2000	Year structure built: 1939 or earlier	Year structure built: Median	Rooms: 1 or 2	Rooms: 6 or more	Rooms: Median	No bedrooms or 1 bedroom	Lacking complete plumbing facilities	Lacking complete kitchen facilities
SUBBARRIO—Con.										
Juncos Municipio	13 064	2 426	266	1 980	1 412	2 477	4.3	4 172	750	296
Juncos barrio-pueblo	1 281	71	98	1 962	166	240	4.1	390	69	28
Pueblo Norte subbarrio	567	30	34	1 959	29	137	4.6	125	13	1
Pueblo Sur subbarrio	714	41	64	1 963	137	103	3.8	265	56	27
Manatí Municipio	17 113	2 057	425	1 976	2 104	3 187	4.0	5 024	814	536
Manatí barrio-pueblo	3 079	74	175	1 968	561	519	3.7	1 073	168	112
Pueblo Poniente subbarrio	675	18	53	1 968	92	167	4.2	166	16	14
Pueblo Saliente subbarrio	2 404	56	122	1 968	469	352	3.5	907	152	98
Maunabo Municipio	4 482	667	149	1 979	537	925	4.2	1 284	552	285
Maunabo barrio-pueblo	175	36	16	1 969	26	66	4.1	58	24	9
Pueblo Este subbarrio	123	24	16	1 969	15	48	4.2	37	18	4
Pueblo Oeste subbarrio	52	12	-	1 972	11	18	3.9	21	6	5
Mayagüez Municipio	39 364	3 103	1 873	1 973	7 706	7 378	3.7	13 805	2 783	1 445
Mayagüez barrio-pueblo	14 379	646	1 467	1 964	3 914	2 023	3.4	5 891	1 002	730
Candelaria subbarrio	2 001	230	87	1 972	889	246	2.8	1 123	22	3
Cárcel subbarrio	4 668	132	415	1 963	1 069	684	3.6	1 644	428	247
Marina Meridional subbarrio	2 537	40	393	1 961	712	253	3.3	1 184	186	161
Marina Septentrional subbarrio	1 244	153	42	1 974	287	176	3.2	496	35	28
Río subbarrio	2 114	43	296	1 959	485	402	3.5	852	155	138
Salud subbarrio	1 815	48	234	1 962	472	262	3.5	592	176	153
Ponce Municipio	66 471	5 167	2 660	1 973	7 341	16 768	4.5	19 591	5 155	2 677
Canas Urbano barrio	8 873	544	333	1 965	931	2 367	4.6	2 609	377	220
Baldorioty de Castro subbarrio	3 776	144	127	1 967	288	1 159	4.8	959	159	71
Clausells subbarrio	1 620	361	183	1 975	218	310	4.5	448	94	73
Reparada subbarrio	3 477	39	23	1 962	425	898	4.5	1 202	124	76
Sabana Grande Municipio	9 982	1 226	214	1 979	1 814	1 471	3.3	4 471	691	407
Sabana Grande barrio-pueblo	897	39	87	1 970	214	129	3.2	410	17	31
Pueblo Norte subbarrio	477	13	51	1 971	131	69	3.1	255	-	14
Pueblo Sud subbarrio	420	26	36	1 969	83	60	3.3	155	17	17
Salinas Municipio	11 876	1 465	419	1 979	1 029	2 533	4.5	2 654	1 102	657
Aguirre barrio	4 778	817	224	1 981	409	945	4.5	1 170	349	297
Aguirre (Rural) subbarrio	3 553	748	49	1 983	282	695	4.5	799	229	186
Central Aguirre subbarrio	548	35	175	1 978	79	108	4.6	160	55	17
Coquí subbarrio	524	29	-	1 968	37	130	4.4	179	44	87
San Felipe subbarrio	153	5	-	1 974	11	12	4.3	32	21	7
San Germán Municipio	14 335	1 572	673	1 978	2 432	2 249	3.7	5 203	911	599
San Germán barrio-pueblo	1 667	39	358	1 962	447	217	3.4	692	110	84
Pueblo Central subbarrio	495	-	111	1 959	73	82	3.9	128	45	51
Pueblo Occidental subbarrio	740	28	143	1 965	251	77	3.2	363	37	24
Pueblo Oriental subbarrio	432	11	104	1 961	123	58	3.4	201	28	9
San Juan Municipio	182 101	7 987	10 230	1 965	39 627	36 260	3.5	72 830	7 884	4 717
Hato Rey Central barrio	9 477	264	497	1 966	2 638	1 113	3.2	4 648	460	351
Ciudad Nueva subbarrio	825	42	37	1 958	137	209	3.9	278	15	15
Floral Park subbarrio	846	6	59	1 960	327	127	2.9	536	80	80
Las Monjas subbarrio	3 866	146	190	1 969	1 148	361	3.1	1 837	207	129
Quintana subbarrio	3 940	70	211	1 965	1 026	416	3.2	1 997	158	127
Hato Rey Norte barrio	8 062	702	340	1 967	1 615	1 458	3.6	3 173	124	171
Eleanor Roosevelt subbarrio	2 825	138	231	1 963	789	407	3.3	1 412	46	122
El Vedado subbarrio	1 643	27	36	1 954	357	555	3.8	542	8	7
Martín Peña subbarrio	2 464	524	6	1 988	259	389	3.7	791	-	33
Puerto Nuevo subbarrio	1 130	13	67	1 955	210	107	3.9	428	70	9
Hato Rey Sur barrio	5 320	106	445	1 962	1 900	1 022	3.1	2 711	131	134
Bella Vista subbarrio	1 119	-	-	1 966	556	98	2.5	692	-	-
Hyde Park subbarrio	2 629	68	140	1 963	735	659	3.4	1 187	28	49
La 37 subbarrio	496	5	82	1 966	222	38	2.7	275	33	36
Santa Rita subbarrio	1 076	33	223	1 951	387	227	3.0	557	70	49
Oriente barrio	13 470	298	485	1 963	2 790	2 004	3.5	5 350	1 106	457
Borinquen subbarrio	596	24	7	1 965	200	69	3.1	306	94	17
López Sicardó subbarrio	5 338	125	201	1 963	971	988	3.7	2 058	320	148
San José subbarrio	7 536	149	277	1 963	1 619	947	3.4	2 986	692	292
Pueblo barrio	4 012	52	533	1 959	1 023	586	3.3	1 702	453	311
Buen Consejo subbarrio	1 187	19	75	1 962	315	87	3.2	479	107	57
Capetillo subbarrio	958	-	278	1 952	270	76	3.2	477	135	120
Monte Rey subbarrio	671	17	12	1 981	107	235	4.0	251	51	35
Río Piedras Antiguo subbarrio	172	-	8	1 956	60	19	3.9	60	-	-
Ubarri subbarrio	381	10	87	1 952	94	102	4.8	129	73	65
Venezuela subbarrio	643	6	73	1 959	177	67	3.3	306	87	34
San Juan Antiguo barrio	4 353	11	2 119	1 941	2 085	309	2.6	2 488	213	161
Ballajá subbarrio	-	-	-	-	-	-	-	-	-	-
Catedral subbarrio	311	7	216	1940-	150	40	2.6	164	-	12
Marina subbarrio	236	-	-	1 979	93	19	3.0	118	-	-
Mercado subbarrio	721	-	450	1940-	327	38	2.7	395	21	30
Puerta de Tierra subbarrio	1 771	-	602	1 947	811	29	2.7	1 033	133	39
San Cristóbal subbarrio	831	4	576	1940-	461	96	2.3	491	22	28
San Francisco subbarrio	483	-	275	1940-	243	87	2.5	287	37	52
Santurce barrio	45 916	936	4 173	1 962	14 028	5 452	3.2	21 275	3 049	1 793
Alto del Cabro subbarrio	610	16	121	1 961	142	76	3.2	219	27	10
Bayola subbarrio	409	-	5	1 973	64	210	5.5	143	134	134
Bolívar subbarrio	489	8	59	1 958	208	49	2.8	272	73	23
Buenos Aires subbarrio	441	7	7	1 983	133	49	3.1	262	34	7
Campo Alegre subbarrio	529	-	41	1 964	166	51	3.0	292	19	17
Chícharo subbarrio	349	17	61	1 967	110	36	3.0	193	8	7
Condadito subbarrio	391	15	34	1 968	262	37	2.0	300	14	27
Condado subbarrio	4 833	41	137	1 968	1 563	708	3.2	2 522	41	38
Figueroa subbarrio	549	7	126	1 953	348	51	1.8	407	27	78
Gandul subbarrio	943	47	104	1 957	467	39	2.5	545	29	49
Herrera subbarrio	787	16	121	1 963	137	147	3.8	299	152	33
Hipódromo subbarrio	992	34	102	1 965	499	49	2.5	729	8	8
Hoare subbarrio	-	-	-	-	-	-	-	-	-	-

Table 20. **Physical Housing Characteristics: 2000**—Con.

[Data based on a sample (except Tables 65-68). For information on confidentiality protection, coverage, sampling error, and nonsampling error, see Appendix G.
For location of definitions, see "How to Use This Census Report"]

Puerto Rico **Municipio** **Municipio Subdivision and Place** **Subbarrio**	Total housing units	Year structure built			Rooms			No bedrooms or 1 bedroom	Lacking complete plumbing facilities	Lacking complete kitchen facilities
		1995 to March 2000	1939 or earlier	Median	1 or 2	6 or more	Median			
SUBBARRIO—Con.										
San Juan Municipio—Con.										
Santurce barrio—Con.										
Isla Grande subbarrio	528	-	11	1 954	424	-	1.3	528	10	-
Las Casas subbarrio	2 673	64	107	1 965	604	448	3.8	994	285	86
Las Marías subbarrio	628	19	62	1 965	64	195	3.6	239	17	21
Las Palmas subbarrio	1 140	21	169	1 958	291	120	3.3	580	126	15
La Zona subbarrio	593	24	81	1 964	148	18	3.2	299	29	63
Loíza subbarrio	932	-	208	1 957	189	122	3.4	354	45	54
Machuchal subbarrio	603	12	70	1 956	151	57	3.2	329	35	46
María Moczó subbarrio	811	20	77	1 960	175	47	3.6	297	60	-
Marruecos subbarrio	-	-	-	-	-	-	-	-	-	-
Martín Peña subbarrio	188	10	75	1 952	85	9	2.7	127	18	10
Melilla subbarrio	410	11	31	1 961	191	15	2.7	220	33	18
Merhoff subbarrio	1 293	34	49	1 959	308	111	3.6	479	136	77
Minillas subbarrio	954	26	47	1 972	505	60	2.4	561	48	24
Miramar subbarrio	3 214	-	311	1 966	973	508	3.2	1 322	56	60
Monteflores subbarrio	859	33	79	1 968	265	146	3.3	375	39	30
Obrero subbarrio	5 059	163	550	1 960	1 218	566	3.4	1 955	720	361
Ocean Park subbarrio	1 199	37	76	1 957	366	273	3.4	544	33	26
Parque subbarrio	2 113	58	196	1 966	515	300	3.7	748	24	12
Pozo del Hato subbarrio	100	17	13	1 969	45	18	2.7	67	-	-
Pulguero subbarrio	560	13	72	1 961	138	64	3.2	239	34	101
Sagrado Corazón subbarrio	902	54	62	1 965	309	135	3.1	438	15	13
San Juan Moderno subbarrio	715	28	60	1 971	406	60	2.3	477	16	-
San Mateo subbarrio	1 090	17	44	1 967	457	118	2.8	575	25	9
Seboruco subbarrio	912	17	81	1 957	253	55	3.3	364	40	5
Shanghai subbarrio	4 103	38	444	1 954	1 112	281	3.3	1 752	283	111
Tras Talleres subbarrio	1 124	-	32	1 967	330	46	3.2	465	213	189
Villa Palmeras subbarrio	1 082	12	81	1 956	262	69	3.3	470	97	18
Universidad barrio	988	8	38	1 963	262	195	3.8	397	-	34
Amparo subbarrio	-	-	-	-	-	-	-	-	-	-
Auxilio Mutuo subbarrio	349	8	16	1 963	166	55	2.6	228	-	7
Institución subbarrio	65	-	-	1 955	14	12	3.9	14	-	6
Valencia subbarrio	574	-	22	1 967	82	128	4.5	155	-	21
San Sebastián Municipio	16 682	2 283	209	1 980	1 999	3 361	3.9	5 512	1 653	707
San Sebastián barrio-pueblo	919	39	38	1 971	224	149	3.6	338	128	99
Norzagaray subbarrio	532	14	13	1 975	115	96	3.5	190	40	40
Urréjola subbarrio	387	25	25	1 965	109	53	3.6	148	88	59
Yauco Municipio	17 062	2 239	565	1 979	2 342	2 814	3.9	5 918	2 392	1 355
Yauco barrio-pueblo	2 087	164	226	1 968	361	291	4.0	639	563	412
Pueblo Norte subbarrio	1 718	146	165	1 970	318	202	3.9	534	543	360
Pueblo Sud subbarrio	369	18	61	1 962	43	89	4.2	105	20	52

Table 21. **Fuels and Equipment Characteristics: 2000**

[Data based on a sample (except Tables 65-68). For information on confidentiality protection, coverage, sampling error, and nonsampling error, see Appendix G.
For location of definitions, see "How to Use This Census Report"]

Puerto Rico **Municipio** **Municipio Subdivision** **Place**	Occupied housing units	House heating fuel					Vehicles available			Percent no telephone service available
		Utility gas	Electricity	Fuel oil, kerosene, etc.	Coal or coke, wood, solar energy, or other fuel	None	None	1	2 or more	
Puerto Rico	**1 261 325**	**3 010**	**392 034**	**380**	**17 635**	**735 148**	**361 981**	**493 673**	**405 671**	**23.8**
Adjuntas Municipio	5 895	28	1 352	7	132	3 670	2 026	2 439	1 430	33.4
Adjuntas barrio-pueblo	1 672	6	483	7	12	1 006	749	602	321	31.8
Adjuntas zona urbana (part)	1 672	6	483	7	12	1 006	749	602	321	31.8
Capáez barrio	284	8	72	-	19	127	66	142	76	38.4
Garzas barrio	266	-	81	-	6	163	91	135	40	41.4
Guayabo Dulce barrio	27	-	5	-	-	8	7	13	7	-
Guayo barrio	284	-	45	-	26	147	109	97	78	35.6
Guilarte barrio	337	-	30	-	-	291	91	170	76	33.2
Juan González barrio	253	-	30	-	9	196	76	94	83	51.8
Limaní barrio	105	-	30	-	-	46	51	31	23	22.9
Pellejas barrio	202	-	50	-	-	106	40	131	31	39.1
Portillo barrio	153	-	30	-	-	103	47	74	32	39.9
Portugués barrio	177	7	27	-	-	126	49	89	39	41.2
Saltillo barrio	779	-	229	-	-	455	264	304	211	30.3
Tanamá barrio	237	-	39	-	11	175	70	74	93	26.2
Vegas Abajo barrio	137	-	19	-	7	104	38	79	20	40.9
Adjuntas zona urbana (part)	-	-	-	-	-	-	-	-	-	(X)
Vegas Arriba barrio	315	-	71	-	7	220	63	176	76	25.4
Yahuecas barrio	470	-	81	-	22	260	174	169	127	29.6
Yayales barrio	197	7	30	-	13	137	41	59	97	32.0
Aguada Municipio	13 520	14	2 846	5	175	8 621	3 370	5 354	4 796	29.8
Aguada barrio-pueblo	658	-	137	-	6	422	299	247	112	40.1
Aguada zona urbana (part)	640	-	131	-	-	422	293	235	112	40.3
Asomante barrio	1 050	-	358	-	10	581	307	428	315	29.1
Aguada zona urbana (part)	185	-	74	-	-	111	41	67	77	6.5
Atalaya barrio	884	-	110	-	5	654	146	413	325	36.9
Carrizal barrio	322	-	56	-	-	228	71	154	97	32.0
Cerro Gordo barrio	853	-	156	5	12	465	237	341	275	37.0
Cruces barrio	544	9	114	-	17	337	101	203	240	16.7
Espinar barrio	555	-	140	-	-	395	156	257	142	27.6
Guanábano barrio	284	-	52	-	8	209	42	130	112	29.6
Luyando comunidad (part)	236	-	52	-	8	165	35	118	83	30.9
Guaniquilla barrio	953	-	261	-	5	559	270	391	292	31.4
Aguada zona urbana (part)	140	-	27	-	-	99	48	53	39	29.3
Guayabo barrio	1 026	-	351	-	7	532	165	413	448	17.2
Aguada zona urbana (part)	416	-	188	-	-	193	105	167	144	17.1
Jagüey barrio	608	-	151	-	30	358	190	188	230	28.3
Lagunas barrio	949	5	138	-	17	639	247	331	371	33.2
Mal Paso barrio	884	-	118	-	22	594	176	368	340	26.6
Luyando comunidad (part)	108	-	15	-	-	64	21	60	27	47.2
Mamey barrio	680	-	119	-	22	471	161	270	249	26.8
Marías barrio	605	-	146	-	-	340	174	236	195	34.7
Naranjo barrio	1 131	-	157	-	-	768	304	468	359	37.3
Luyando comunidad (part)	712	-	100	-	-	427	161	298	253	33.8
Piedras Blancas barrio	1 167	-	183	-	10	853	233	353	581	22.5
Aguada zona urbana (part)	18	-	-	-	-	18	11	7	-	66.7
Río Grande barrio	367	-	99	-	4	216	91	163	113	29.7
Aguadilla Municipio	22 087	38	4 736	-	555	14 759	7 263	8 592	6 232	28.8
Aguacate barrio	554	-	131	-	5	382	89	218	247	23.8
Aguadilla barrio-pueblo	1 977	-	257	-	30	1 518	1 278	515	184	47.1
Aguadilla zona urbana (part)	1 977	-	257	-	30	1 518	1 278	515	184	47.1
Arenales barrio	409	-	58	-	18	320	95	173	141	28.9
Borinquen barrio	2 833	-	822	-	61	1 759	813	1 154	866	27.3
Aguadilla zona urbana (part)	1 263	-	453	-	42	688	360	503	400	21.9
Caimital Alto barrio	1 261	-	208	-	94	806	248	593	420	23.6
Caimital Bajo barrio	1 825	-	308	-	14	1 331	819	635	371	33.3
Aguadilla zona urbana (part)	1 162	-	198	-	7	833	607	401	154	34.9
Camaceyes barrio	4 312	-	1 171	-	65	2 667	1 535	1 595	1 182	26.4
Aguadilla zona urbana (part)	1 333	-	468	-	-	761	571	504	258	26.7
Ceiba Alta barrio	198	-	42	-	-	144	50	83	65	28.3
Ceiba Baja barrio	771	7	105	-	82	542	149	289	333	21.9
Corrales barrio	2 851	13	535	-	45	1 902	871	1 169	811	23.9
Cabán comunidad	1 305	13	300	-	20	831	469	529	307	30.8
Guerrero barrio	814	-	119	-	7	603	186	475	153	41.6
Rafael Hernández comunidad	483	-	58	-	-	386	91	315	77	43.5
Maleza Alta barrio	585	6	120	-	36	358	69	240	276	21.4
Maleza Baja barrio	850	-	303	-	12	495	92	380	378	11.5
Montaña barrio	1 377	6	248	-	19	963	420	560	397	27.4
San Antonio comunidad	793	6	64	-	19	615	291	291	211	33.9
Palmar barrio	718	6	106	-	47	480	220	275	223	38.7
Victoria barrio	752	-	203	-	20	489	329	238	185	30.6
Aguadilla zona urbana (part)	614	-	178	-	20	387	294	169	151	32.6
Aguas Buenas Municipio	9 240	20	2 667	-	138	4 801	2 872	3 448	2 920	28.2
Aguas Buenas barrio-pueblo	774	-	242	-	-	326	472	239	63	30.0
Aguas Buenas zona urbana (part)	774	-	242	-	-	326	472	239	63	30.0
Bairoa barrio	825	-	271	-	11	496	333	307	185	22.2
Aguas Buenas zona urbana (part)	367	-	139	-	6	210	166	106	95	25.6
Bayamoncito barrio	562	-	118	-	16	249	178	217	167	28.1
Cagüitas barrio	869	-	235	-	5	466	281	308	280	33.9
Aguas Buenas zona urbana (part)	-	-	-	-	-	-	-	-	-	(X)
Jagüeyes barrio	798	-	296	-	-	367	156	244	398	30.5
Juan Asencio barrio	892	-	196	-	7	497	283	353	256	34.8
Mula barrio	1 123	-	277	-	35	544	219	388	516	19.9
Mulita barrio	80	-	18	-	-	56	32	29	19	20.0
Sonadora barrio	886	-	330	-	39	394	179	390	317	30.2
Sumidero barrio	2 431	20	684	-	25	1 406	739	973	719	28.1
Aguas Buenas zona urbana (part)	390	-	181	-	5	172	170	170	50	31.3
Santa Clara comunidad	350	-	131	-	-	170	102	164	84	28.0
Aibonito Municipio	8 408	82	2 574	-	133	5 011	2 628	3 248	2 532	23.8
Aibonito barrio-pueblo	1 363	-	550	-	16	694	626	432	305	26.3
Aibonito zona urbana (part)	1 363	-	550	-	16	694	626	432	305	26.3
Algarrobo barrio	111	-	-	-	7	104	26	40	45	34.2

Table 21. **Fuels and Equipment Characteristics: 2000**—Con.

[Data based on a sample (except Tables 65-68). For information on confidentiality protection, coverage, sampling error, and nonsampling error, see Appendix G.
For location of definitions, see "How to Use This Census Report"]

Puerto Rico **Municipio** **Municipio Subdivision** **Place**	Occupied housing units	House heating fuel					Vehicles available			Percent no telephone service available
		Utility gas	Electricity	Fuel oil, kerosene, etc.	Coal or coke, wood, solar energy, or other fuel	None	None	1	2 or more	
Aibonito Municipio—Con.										
Asomante barrio	785	50	180	-	12	510	131	308	346	12.7
Caonillas barrio	459	-	128	-	-	325	126	240	93	22.7
Aibonito zona urbana (part)	26	-	20	-	-	6	-	14	12	23.1
Cuyón barrio	238	-	92	-	-	135	75	48	115	27.7
Llanos barrio	2 133	6	730	-	38	1 144	605	964	564	26.1
Aibonito zona urbana (part)	1 083	-	265	-	18	632	395	469	219	27.2
Pasto barrio	1 292	-	254	-	42	900	456	416	420	21.1
Pastos comunidad	495	-	44	-	10	404	217	146	132	23.0
Plata barrio	571	-	95	-	6	410	174	244	153	34.2
Robles barrio	1 456	26	545	-	12	789	409	556	491	21.3
Aibonito zona urbana (part)	742	9	272	-	-	418	187	330	225	14.8
Añasco Municipio	9 398	31	1 682	6	79	6 467	2 575	3 591	3 232	32.0
Añasco barrio-pueblo	449	-	91	-	-	330	243	156	50	37.4
Añasco zona urbana (part)	449	-	91	-	-	330	243	156	50	37.4
Añasco Abajo barrio	13	-	6	-	-	7	13	-	-	46.2
Añasco Arriba barrio	677	-	113	-	5	472	153	288	236	21.7
Añasco zona urbana (part)	602	-	102	-	5	426	128	249	225	18.8
Caguabo barrio	280	-	53	-	6	177	81	110	89	41.1
Caracol barrio	379	-	62	-	-	295	105	155	119	40.1
Carreras barrio	1 080	-	243	6	6	714	172	441	467	25.7
Añasco zona urbana (part)	4	-	4	-	-	-	-	4	-	-
Espino comunidad (part)	6	-	-	-	-	6	6	-	-	-
Casey Abajo barrio	40	-	20	-	-	20	-	28	12	32.5
Casey Arriba barrio	146	-	24	-	9	83	29	50	67	35.6
Cerro Gordo barrio	154	-	13	-	-	130	35	78	41	22.7
Cidra barrio	133	-	24	-	-	104	14	70	49	51.1
Corcovada barrio	229	-	25	-	-	193	54	51	124	21.8
Dagüey barrio	539	-	75	-	15	386	81	204	254	22.6
Añasco zona urbana (part)	326	-	35	-	15	227	34	147	145	16.9
Espino barrio	528	-	74	-	-	390	174	166	188	21.6
Espino comunidad (part)	451	-	55	-	-	350	155	137	159	21.5
Hatillo barrio	424	-	82	-	5	273	137	156	131	39.9
La Playa comunidad (part)	147	-	33	-	-	91	45	63	39	54.4
Humatas barrio	140	-	37	-	-	87	20	57	63	28.6
Marías barrio	1 534	24	250	-	14	1 070	537	597	400	30.8
Añasco zona urbana (part)	731	10	167	-	8	480	322	229	180	30.5
Las Marías comunidad	602	14	56	-	6	435	174	304	124	33.1
Miraflores barrio	253	-	43	-	-	169	68	90	95	27.3
Ovejas barrio	531	-	151	-	-	313	134	231	166	40.7
Piñales barrio	644	7	108	-	-	425	157	222	265	30.1
La Playa comunidad (part)	-	-	-	-	-	-	-	-	-	(X)
Playa barrio	605	-	74	-	11	422	238	171	196	53.1
La Playa comunidad (part)	605	-	74	-	11	422	238	171	196	53.1
Quebrada Larga barrio	467	-	97	-	8	303	111	179	177	34.3
Río Arriba barrio	54	-	-	-	-	54	5	31	18	18.5
Río Cañas barrio	99	-	17	-	-	50	14	60	25	39.4
Arecibo Municipio	34 245	51	8 981	22	651	20 988	10 130	13 409	10 706	26.9
Arecibo barrio-pueblo	4 014	23	1 155	8	26	2 483	2 091	1 361	562	37.7
Arecibo zona urbana (part)	4 014	23	1 155	8	26	2 483	2 091	1 361	562	37.7
Arenalejos barrio	1 039	-	255	-	43	581	298	393	348	29.1
Bajadero comunidad (part)	807	-	144	-	43	482	254	342	211	30.5
Arrozal barrio	397	5	88	-	5	243	110	189	98	42.6
Cambalache barrio	26	-	13	-	-	7	6	20	-	-
Arecibo zona urbana (part)	6	-	-	-	-	-	6	-	-	-
Carreras barrio	413	-	121	-	12	156	142	171	100	29.8
Bajadero comunidad (part)	14	-	-	-	-	7	-	-	14	-
Domingo Ruíz barrio	1 210	-	229	-	3	786	316	577	317	21.7
Bajadero comunidad (part)	518	-	72	-	-	388	170	219	129	27.4
Dominguito barrio	1 701	-	432	-	44	976	445	634	622	27.0
Arecibo zona urbana (part)	1 077	-	312	-	29	579	318	412	347	27.3
Esperanza barrio	645	-	84	-	-	484	186	200	259	36.6
Factor barrio	2 306	-	630	-	24	1 402	554	841	911	26.7
Animas comunidad	510	-	142	-	6	301	191	207	112	32.4
Garrochales barrio	825	-	123	-	26	566	239	325	261	27.6
Hato Abajo barrio	8 025	5	2 469	-	109	4 939	2 119	3 245	2 661	19.0
Arecibo zona urbana (part)	8 025	5	2 469	-	109	4 939	2 119	3 245	2 661	19.0
Hato Arriba barrio	2 689	-	779	-	37	1 714	553	1 094	1 042	22.1
Arecibo zona urbana (part)	2 689	-	779	-	37	1 714	553	1 094	1 042	22.1
Hato Viejo barrio	676	-	111	-	28	477	238	272	166	33.6
Islote barrio	2 057	-	532	-	151	1 172	699	838	520	29.8
Arecibo zona urbana (part)	898	-	219	-	106	459	301	392	205	23.6
Miraflores barrio	1 517	-	567	-	33	777	388	547	582	27.6
Río Arriba barrio	352	-	36	-	-	291	122	101	129	24.1
Sabana Hoyos barrio	3 468	12	650	9	47	2 080	825	1 432	1 211	29.0
La Alianza comunidad	711	-	132	-	8	473	220	281	210	28.3
Sabana Hoyos comunidad	644	-	145	-	7	321	118	254	272	22.2
Santana barrio	1 708	-	413	-	17	1 115	436	640	632	25.2
Tanamá barrio	1 177	6	294	5	46	739	363	529	285	34.3
Arecibo zona urbana (part)	723	6	178	5	17	448	198	348	177	32.6
Arroyo Municipio	6 166	24	1 562	-	177	3 982	2 204	2 586	1 376	28.7
Ancones barrio	1 169	-	133	-	17	982	362	524	283	31.9
Buena Vista comunidad	620	-	79	-	-	530	198	285	137	31.8
Palmas comunidad (part)	324	-	42	-	-	256	109	133	82	32.7
Arroyo barrio-pueblo	578	9	184	-	72	251	306	203	69	29.2
Arroyo zona urbana (part)	578	9	184	-	72	251	306	203	69	29.2
Guásimas barrio	1 279	6	441	-	22	756	393	494	392	21.0
Arroyo zona urbana (part)	1 230	6	434	-	22	714	375	470	385	20.6
Palmas barrio	1 327	5	437	-	-	742	483	545	299	34.7
Arroyo zona urbana (part)	561	5	202	-	-	330	196	235	130	32.1
Palmas comunidad (part)	469	-	70	-	-	301	239	166	64	48.0
Pitahaya barrio	1 226	-	283	-	49	822	377	595	254	25.3
Arroyo zona urbana (part)	126	-	12	-	-	114	25	79	22	17.5
Yaurel barrio	587	4	84	-	17	429	283	225	79	32.5
Yaurel comunidad	447	4	62	-	17	343	216	199	32	34.7

Table 21. **Fuels and Equipment Characteristics: 2000**—Con.

[Data based on a sample (except Tables 65-68). For information on confidentiality protection, coverage, sampling error, and nonsampling error, see Appendix G.
For location of definitions, see "How to Use This Census Report"]

Puerto Rico **Municipio** **Municipio Subdivision** **Place**	Occupied housing units	House heating fuel					Vehicles available			Percent no telephone service available
		Utility gas	Electricity	Fuel oil, kerosene, etc.	Coal or coke, wood, solar energy, or other fuel	None	None	1	2 or more	
Barceloneta Municipio	7 508	18	1 652	8	62	4 905	2 100	3 271	2 137	35.3
Barceloneta barrio-pueblo	85	-	22	-	-	57	45	28	12	61.2
Barceloneta zona urbana (part)	85	-	22	-	-	57	45	28	12	61.2
Florida Afuera barrio	4 370	-	1 104	-	56	2 757	1 166	1 925	1 279	36.5
Barceloneta zona urbana (part)	936	-	211	-	24	608	346	396	194	35.0
Búfalo comunidad	378	-	68	-	-	236	101	173	104	26.2
Imbéry comunidad	974	-	376	-	6	474	230	464	280	39.1
Tiburones comunidad (part)	224	-	53	-	7	146	91	82	51	35.7
Garrochales barrio	1 754	9	289	8	6	1 183	463	749	542	34.6
Barceloneta zona urbana (part)	105	-	13	-	-	66	32	73	-	43.8
Garrochales comunidad	427	-	69	8	-	310	110	174	143	30.4
Tiburones comunidad (part)	-	-	-	-	-	-	-	-	-	(X)
Palmas Altas barrio	1 299	9	237	-	-	908	426	569	304	30.6
Barceloneta zona urbana (part)	353	-	75	-	-	258	142	144	67	36.0
Barranquitas Municipio	8 663	67	2 174	-	105	5 522	2 427	3 701	2 535	31.0
Barrancas barrio	1 530	14	288	-	-	1 028	405	669	456	32.5
Barranquitas barrio-pueblo	1 012	-	245	-	12	678	519	385	108	35.5
Barranquitas zona urbana	1 012	-	245	-	12	678	519	385	108	35.5
Cañabón barrio	663	24	226	-	13	351	112	277	274	17.0
Helechal barrio	1 239	11	322	-	27	783	283	640	316	32.9
Honduras barrio	653	-	200	-	22	359	147	307	199	23.7
Palo Hincado barrio	1 139	5	231	-	7	810	351	439	349	29.0
Quebrada Grande barrio	936	-	195	-	19	623	275	382	279	37.0
Quebradillas barrio	1 491	13	467	-	5	890	335	602	554	32.3
Bayamón Municipio	73 693	115	26 521	-	888	41 102	15 899	28 735	29 059	11.5
Bayamón barrio-pueblo	2 072	6	648	-	6	1 223	1 339	572	161	26.3
Bayamón zona urbana (part)	2 072	6	648	-	6	1 223	1 339	572	161	26.3
Buena Vista barrio	4 821	24	1 391	-	95	2 886	954	1 960	1 907	14.0
Bayamón zona urbana (part)	3 156	6	1 022	-	54	1 793	698	1 309	1 149	15.3
Cerro Gordo barrio	11 540	14	4 683	-	131	5 827	2 231	4 713	4 596	10.9
Bayamón zona urbana (part)	11 540	14	4 683	-	131	5 827	2 231	4 713	4 596	10.9
Dajaos barrio	829	-	115	-	13	667	150	267	412	22.2
Guaraguao Abajo barrio	2 543	-	632	-	30	1 640	364	817	1 362	11.1
Bayamón zona urbana (part)	1 678	-	571	-	6	967	161	501	1 016	8.8
Guaraguao Arriba barrio	517	-	62	-	-	411	134	168	215	14.7
Hato Tejas barrio	15 070	-	5 731	-	190	8 155	3 152	5 420	6 498	11.2
Bayamón zona urbana (part)	15 070	-	5 731	-	190	8 155	3 152	5 420	6 498	11.2
Juan Sánchez barrio	8 242	-	4 144	-	72	3 845	1 533	3 398	3 311	5.2
Bayamón zona urbana (part)	8 242	-	4 144	-	72	3 845	1 533	3 398	3 311	5.2
Minillas barrio	14 778	54	5 149	-	205	8 189	3 105	6 113	5 560	10.0
Bayamón zona urbana (part)	14 778	54	5 149	-	205	8 189	3 105	6 113	5 560	10.0
Nuevo barrio	734	-	83	-	-	601	174	325	235	19.5
Pájaros barrio	10 777	17	3 603	-	128	6 318	2 417	4 294	4 066	13.0
Bayamón zona urbana (part)	10 777	17	3 603	-	128	6 318	2 417	4 294	4 066	13.0
Santa Olaya barrio	1 770	-	280	-	18	1 340	346	688	736	17.4
Bayamón zona urbana (part)	-	-	-	-	-	-	-	-	-	(X)
Cabo Rojo Municipio	17 114	26	4 980	15	202	9 734	4 192	6 913	6 009	23.4
Bajura barrio	842	4	249	-	22	442	232	315	295	22.0
Cabo Rojo zona urbana (part)	507	4	139	-	12	307	109	215	183	9.7
Monte Grande comunidad (part)	240	-	93	-	10	65	79	71	90	43.8
Boquerón barrio	1 897	-	469	-	19	1 144	434	775	688	23.0
Boqueron comunidad (part)	713	-	132	-	8	475	184	334	195	30.7
Cabo Rojo barrio-pueblo	600	-	197	-	-	297	354	188	58	29.5
Cabo Rojo zona urbana (part)	600	-	197	-	-	297	354	188	58	29.5
Guanajibo barrio	1 250	-	285	-	-	843	250	519	481	23.4
Llanos Costa barrio	1 291	-	277	-	11	825	245	544	502	26.5
Pole Ojea comunidad	675	-	118	-	-	435	182	309	184	26.2
Llanos Tuna barrio	2 160	-	503	8	18	1 230	610	901	649	24.2
Betances comunidad	316	-	79	-	-	190	102	132	82	22.5
Miradero barrio	4 984	22	1 710	7	45	2 680	1 093	1 981	1 910	21.0
Cabo Rojo zona urbana (part)	1 582	-	876	-	19	585	327	546	709	10.0
Puerto Real comunidad	2 037	11	457	-	20	1 305	434	819	784	27.7
Monte Grande barrio	2 292	-	707	-	52	1 251	672	928	692	26.4
Cabo Rojo zona urbana (part)	1 004	-	444	-	26	453	329	399	276	21.6
Monte Grande comunidad (part)	450	-	147	-	-	194	98	171	181	25.1
Pedernales barrio	1 798	-	583	-	35	1 022	302	762	734	22.2
Boqueron comunidad (part)	86	-	30	-	5	51	-	47	39	17.4
Cabo Rojo zona urbana (part)	344	-	141	-	6	182	38	122	184	9.3
Caguas Municipio	46 937	99	15 119	-	755	27 579	13 399	17 486	16 052	20.4
Bairoa barrio	6 113	17	2 328	-	100	3 402	1 326	2 047	2 740	13.6
Bairoa comunidad	779	11	85	-	-	597	236	337	206	34.4
Caguas zona urbana (part)	4 675	6	2 061	-	100	2 348	974	1 482	2 219	9.9
Beatriz barrio	1 470	-	200	-	17	1 087	405	554	511	31.3
Borinquen barrio	2 001	-	285	-	44	1 494	499	808	694	23.6
Caguas barrio-pueblo	8 888	27	3 176	-	151	4 906	3 851	3 156	1 881	23.3
Caguas zona urbana (part)	8 888	27	3 176	-	151	4 906	3 851	3 156	1 881	23.3
Cañabón barrio	1 928	-	558	-	-	1 240	328	754	846	16.3
Caguas zona urbana (part)	1 317	-	445	-	-	827	206	564	547	14.3
Cañaboncito barrio	9 502	21	3 458	-	211	5 098	2 247	3 926	3 329	19.4
Caguas zona urbana (part)	6 675	11	2 841	-	150	3 280	1 612	2 752	2 311	16.8
Río Cañas barrio	3 437	-	784	-	55	2 449	832	1 107	1 498	23.9
San Antonio barrio	809	-	192	-	15	530	281	243	285	23.7
San Salvador barrio	1 061	-	190	-	21	774	376	381	304	32.8
Tomás de Castro barrio	6 482	34	2 049	-	74	3 715	1 582	2 489	2 411	16.6
Caguas zona urbana (part)	4 256	14	1 334	-	29	2 584	971	1 859	1 426	13.2
Turabo barrio	5 246	-	1 899	-	67	2 884	1 672	2 021	1 553	21.7
Caguas zona urbana (part)	4 690	-	1 795	-	54	2 557	1 566	1 813	1 311	21.6
Camuy Municipio	11 457	19	2 465	-	119	7 227	3 088	4 630	3 739	28.5
Abra Honda barrio	748	-	196	-	8	445	197	328	223	34.5
Camuy barrio-pueblo	543	-	156	-	-	263	300	209	34	40.3
Camuy zona urbana (part)	543	-	156	-	-	263	300	209	34	40.3
Camuy Arriba barrio	947	-	164	-	40	500	258	348	341	32.3
Piedra Gorda comunidad (part)	418	-	74	-	-	262	144	182	92	41.1

Table 21. **Fuels and Equipment Characteristics: 2000**—Con.

[Data based on a sample (except Tables 65-68). For information on confidentiality protection, coverage, sampling error, and nonsampling error, see Appendix G.
For location of definitions, see "How to Use This Census Report"]

Puerto Rico **Municipio** **Municipio Subdivision** **Place**	Occupied housing units	House heating fuel					Vehicles available			Percent no telephone service available
		Utility gas	Electricity	Fuel oil, kerosene, etc.	Coal or coke, wood, solar energy, or other fuel	None	None	1	2 or more	
Camuy Municipio—Con.										
Cibao barrio	418	-	86	-	-	285	90	225	103	41.6
Ciénagas barrio	502	-	104	-	-	321	168	156	178	29.9
Membrillo barrio	1 155	-	314	-	29	715	343	468	344	26.7
Piedra Gorda barrio	532	-	69	-	5	352	182	143	207	33.1
Piedra Gorda comunidad (part)	157	-	36	-	-	96	46	50	61	29.3
Puente barrio	2 997	19	655	-	7	1 919	637	1 314	1 046	19.9
Camuy zona urbana (part)	990	-	212	-	-	703	325	365	300	19.2
Puertos barrio	445	-	84	-	-	313	169	175	101	35.3
Quebrada barrio	1 208	-	238	-	6	839	300	560	348	32.5
Quebrada comunidad	347	-	66	-	-	233	106	156	85	49.0
Santiago barrio	154	-	7	-	-	132	64	78	12	48.7
Yeguada barrio	814	-	201	-	9	505	142	280	392	16.8
Zanja barrio	994	-	191	-	15	638	238	346	410	32.4
Canóvanas Municipio	13 446	79	4 034	5	305	7 483	3 694	5 687	4 065	34.7
Canóvanas barrio	5 443	53	1 445	-	141	3 055	1 552	2 305	1 586	38.0
Canóvanas zona urbana (part)	1 197	14	625	-	20	407	166	501	530	16.1
San Isidro comunidad	2 453	32	415	-	109	1 537	895	1 014	544	41.9
Canóvanas barrio-pueblo	1 366	5	667	-	32	604	354	548	464	20.1
Canóvanas zona urbana (part)	1 366	5	667	-	32	604	354	548	464	20.1
Cubuy barrio	494	-	119	-	-	334	81	252	161	26.1
Benítez comunidad (part)	207	-	38	-	-	150	47	98	62	20.8
Hato Puerco barrio	2 303	-	707	-	31	1 337	650	973	680	34.9
Campo Rico comunidad	1 001	-	271	-	5	637	324	415	262	41.4
Lomas barrio	1 715	6	355	-	35	1 108	451	695	569	36.1
Benítez comunidad (part)	204	-	68	-	13	116	38	97	69	25.0
Lomas comunidad	306	-	96	-	9	146	87	123	96	53.9
Torrecilla Alta barrio	2 125	15	741	5	66	1 045	606	914	605	36.0
Santa Bárbara comunidad	1 555	15	461	5	66	816	509	637	409	38.2
Carolina Municipio	63 546	76	24 623	25	797	34 388	13 619	26 175	23 752	12.2
Barrazas barrio	1 289	-	151	-	36	949	216	483	590	16.6
Cacao barrio	1 068	-	399	-	12	529	217	459	392	14.5
Carolina zona urbana (part)	-	-	-	-	-	-	-	-	-	(X)
Cangrejo Arriba barrio	8 406	7	4 327	7	53	3 760	1 457	4 222	2 727	5.8
Carolina zona urbana (part)	8 406	7	4 327	7	53	3 760	1 457	4 222	2 727	5.8
Canovanillas barrio	3 247	6	1 364	-	65	1 641	433	1 250	1 564	13.3
Carolina zona urbana (part)	2 687	6	1 248	-	58	1 275	318	981	1 388	13.1
Carolina barrio-pueblo	472	-	237	12	42	139	207	176	89	29.2
Carolina zona urbana (part)	472	-	237	12	42	139	207	176	89	29.2
Carruzos barrio	780	2	137	-	25	573	196	368	216	24.6
Cedro barrio	625	-	66	-	5	510	116	243	266	19.2
Hoyo Mulas barrio	10 944	23	4 337	-	167	5 786	2 418	4 206	4 320	12.1
Carolina zona urbana (part)	10 940	23	4 337	-	167	5 782	2 414	4 206	4 320	12.1
Martín González barrio	7 759	5	2 825	-	101	4 366	1 874	2 873	3 012	17.4
Carolina zona urbana (part)	7 759	5	2 825	-	101	4 366	1 874	2 873	3 012	17.4
Sabana Abajo barrio	21 614	27	8 029	-	216	12 168	5 042	8 872	7 700	10.8
Carolina zona urbana (part)	21 614	27	8 029	-	216	12 168	5 042	8 872	7 700	10.8
San Antón barrio	3 772	6	1 420	-	40	2 038	795	1 740	1 237	13.5
Carolina zona urbana (part)	3 772	6	1 420	-	40	2 038	795	1 740	1 237	13.5
Santa Cruz barrio	606	-	188	-	16	311	111	247	248	27.1
Trujillo Bajo barrio	2 964	-	1 143	6	19	1 618	537	1 036	1 391	11.8
Carolina zona urbana (part)	2 424	-	969	6	19	1 304	460	894	1 070	12.0
Cataño Municipio	9 638	26	3 506	-	42	5 236	3 353	3 451	2 834	24.0
Cataño barrio-pueblo	1 752	-	467	-	13	1 059	791	739	222	31.3
Cataño zona urbana (part)	1 752	-	467	-	13	1 059	791	739	222	31.3
Palmas barrio	7 886	26	3 039	-	29	4 177	2 562	2 712	2 612	22.3
Cataño zona urbana (part)	7 886	26	3 039	-	29	4 177	2 562	2 712	2 612	22.3
Cayey Municipio	15 634	18	3 338	14	249	10 700	4 858	6 077	4 699	23.4
Beatriz barrio	649	-	103	5	16	441	231	218	200	39.9
Cayey barrio-pueblo	5 654	12	1 306	-	88	3 890	2 233	2 218	1 203	25.0
Cayey zona urbana (part)	5 654	12	1 306	-	88	3 890	2 233	2 218	1 203	25.0
Cedro barrio	203	-	16	-	6	158	42	98	63	36.0
Cercadillo barrio	304	-	54	-	10	223	54	151	99	30.3
Culebras Alto barrio	15	-	-	-	-	15	7	8	-	-
Culebras Bajo barrio	102	-	-	-	-	82	16	51	35	22.5
Farallón barrio	151	-	37	-	-	97	67	50	34	37.1
Guavate barrio	466	-	81	-	19	230	139	154	173	17.4
Jájome Alto barrio	205	-	32	-	14	144	40	78	87	36.1
Jájome Bajo barrio	211	-	13	-	14	156	102	82	27	26.5
Lapa barrio	65	-	13	-	-	52	11	30	24	21.5
Matón Abajo barrio	366	-	82	-	-	284	105	143	118	26.0
Matón Arriba barrio	272	-	29	-	6	201	74	111	87	23.5
Cayey zona urbana (part)	-	-	-	-	-	-	-	-	-	(X)
Monte Llano barrio	1 262	-	446	-	4	760	362	375	525	22.5
Cayey zona urbana (part)	588	-	205	-	-	362	283	170	135	38.9
Pasto Viejo barrio	204	-	34	-	-	123	73	50	81	37.7
Pedro Avila barrio	48	-	-	-	-	41	22	14	12	52.1
Piedras barrio	13	-	-	-	-	13	-	13	-	61.5
Quebrada Arriba barrio	372	-	108	-	27	197	97	154	121	14.2
Rincón barrio	1 803	6	451	9	18	1 166	279	706	818	12.6
Cayey zona urbana (part)	-	-	-	-	-	-	-	-	-	(X)
Sumido barrio	241	-	68	-	-	159	57	110	74	27.4
Toíta barrio	2 062	-	306	-	27	1 590	638	891	533	19.8
Cayey zona urbana (part)	786	-	126	-	20	570	278	365	143	13.6
Vegas barrio	966	-	159	-	-	678	209	372	385	20.9
G. L. García comunidad	580	-	107	-	-	414	164	230	186	19.3
Ceiba Municipio	5 750	8	1 414	4	72	3 760	1 325	2 461	1 964	21.8
Ceiba barrio-pueblo	1 388	-	528	-	9	768	500	502	386	25.5
Ceiba zona urbana (part)	1 388	-	528	-	9	768	500	502	386	25.5
Chupacallos barrio	826	-	104	-	13	621	251	334	241	35.2
Aguas Claras comunidad (part)	637	-	69	-	-	486	190	249	198	34.2
Ceiba zona urbana (part)	20	-	-	-	-	14	-	20	-	-
Daguao barrio	75	-	-	-	-	75	-	61	14	37.3

Table 21. **Fuels and Equipment Characteristics: 2000**—Con.

[Data based on a sample (except Tables 65-68). For information on confidentiality protection, coverage, sampling error, and nonsampling error, see Appendix G.
For location of definitions, see "How to Use This Census Report"]

Puerto Rico **Municipio** **Municipio Subdivision** **Place**	Occupied housing units	House heating fuel					Vehicles available			Percent no telephone service available
		Utility gas	Electricity	Fuel oil, kerosene, etc.	Coal or coke, wood, solar energy, or other fuel	None	None	1	2 or more	
Ceiba Municipio—Con.										
Guayacán barrio	800	8	240	-	-	545	37	345	418	2.0
Roosevelt Roads comunidad (part)	800	8	240	-	-	545	37	345	418	2.0
Machos barrio	1 228	-	402	-	30	683	220	524	484	17.5
Aguas Claras comunidad (part)	92	-	8	-	-	77	26	31	35	15.2
Ceiba zona urbana (part)	841	-	288	-	22	462	159	374	308	15.9
Roosevelt Roads comunidad (part)	5	-	-	-	-	5	-	5	-	100.0
Quebrada Seca barrio	533	-	68	4	13	389	90	301	142	27.8
Aguas Claras comunidad (part)	502	-	68	4	13	358	80	285	137	27.5
Roosevelt Roads comunidad (part)	-	-	-	-	-	-	-	-	-	(X)
Río Abajo barrio	302	-	32	-	7	203	102	110	90	23.5
Saco barrio	598	-	40	-	-	476	125	284	189	22.2
Ciales Municipio	6 047	5	1 542	-	114	3 880	1 950	2 500	1 597	33.5
Ciales barrio-pueblo	487	-	148	-	6	295	237	201	49	34.5
Ciales zona urbana (part)	487	-	148	-	6	295	237	201	49	34.5
Cialitos barrio	403	-	125	-	20	235	154	189	60	34.7
Cordillera barrio	680	-	98	-	17	477	264	279	137	37.5
Ciales zona urbana (part)	114	-	5	-	12	91	46	53	15	27.2
Frontón barrio	837	-	161	-	23	592	205	400	232	31.5
Hato Viejo barrio	760	-	198	-	7	479	222	286	252	28.2
Jaguas barrio	1 469	-	523	-	14	847	456	595	418	36.6
Ciales zona urbana (part)	426	-	125	-	-	276	177	152	97	39.9
Pesas barrio	618	5	154	-	6	414	164	262	192	30.1
Pozas barrio	446	-	80	-	7	326	146	145	155	27.6
Toro Negro barrio	347	-	55	-	14	215	102	143	102	40.3
Cidra Municipio	13 204	27	2 908	8	243	9 151	3 455	5 024	4 725	27.9
Arenas barrio	1 918	-	382	-	24	1 381	437	753	728	21.3
Cidra zona urbana (part)	238	-	25	-	5	188	104	93	41	22.7
Bayamón barrio	3 283	-	895	-	30	2 180	674	1 140	1 469	27.9
Bayamón comunidad	477	-	158	-	-	269	62	257	158	32.9
Cidra zona urbana (part)	299	-	64	-	-	229	87	87	125	6.7
Beatriz barrio	1 007	-	230	8	12	708	296	287	424	24.5
Ceiba barrio	1 204	12	257	-	30	813	349	583	272	30.2
Cidra zona urbana (part)	51	-	13	-	-	38	6	19	26	15.7
Cidra barrio-pueblo	557	-	116	-	17	354	294	186	77	36.6
Cidra zona urbana (part)	557	-	116	-	17	354	294	186	77	36.6
Honduras barrio	531	-	109	-	10	370	211	136	184	26.4
Monte Llano barrio	319	-	57	-	6	232	70	134	115	30.4
Rabanal barrio	1 196	-	285	-	36	811	251	585	360	33.4
Cidra zona urbana (part)	8	-	8	-	-	-	-	8	-	-
Parcelas La Milagrosa comunidad	351	-	71	-	-	273	94	174	83	36.2
Rincón barrio	1 308	15	242	-	30	917	256	521	531	24.5
Parcelas Nuevas comunidad	517	7	104	-	7	357	160	177	180	25.9
Río Abajo barrio	426	-	52	-	9	349	122	177	127	24.9
Cidra zona urbana (part)	-	-	-	-	-	-	-	-	-	(X)
Salto barrio	7	-	7	-	-	-	-	7	-	-
Sud barrio	1 165	-	234	-	27	823	430	409	326	32.3
Cidra zona urbana (part)	484	-	123	-	15	335	209	162	113	40.9
Toíta barrio	283	-	42	-	12	213	65	106	112	39.6
Coamo Municipio	11 749	7	2 712	7	242	8 058	3 742	4 677	3 330	33.1
Coamo barrio-pueblo	2 621	-	639	-	53	1 811	1 270	937	414	36.2
Coamo zona urbana (part)	2 621	-	639	-	53	1 811	1 270	937	414	36.2
Coamo Arriba barrio	162	-	35	-	-	113	51	58	53	22.8
Cuyón barrio	618	-	98	-	-	484	158	277	183	40.6
Hayales barrio	375	-	103	-	6	250	142	108	125	32.8
Los Llanos barrio	1 160	-	239	-	6	785	302	423	435	34.3
Los Llanos comunidad	757	-	143	-	6	484	226	272	259	35.5
Palmarejo barrio	1 338	-	332	-	48	841	435	491	412	28.6
Coamo zona urbana (part)	691	-	119	-	19	508	208	244	239	27.9
Palmarejo comunidad	351	-	93	-	6	201	135	147	69	29.9
Pasto barrio	1 646	7	399	-	34	1 093	451	701	494	31.7
Coamo zona urbana (part)	107	-	24	-	-	77	42	30	35	26.2
Pedro García barrio	159	-	22	-	-	126	50	61	48	45.9
Pulguillas barrio	325	-	46	-	17	225	84	157	84	34.8
San Ildefonso barrio	2 780	-	732	-	65	1 879	630	1 257	893	30.5
Coamo zona urbana (part)	725	-	218	-	13	494	147	324	254	21.9
Mariano Colón comunidad (part)	645	-	162	-	25	402	166	361	118	38.9
Santa Catalina barrio	565	-	67	7	13	451	169	207	189	34.9
Comerío Municipio	6 311	13	2 269	-	107	2 793	2 410	2 332	1 569	33.2
Cedrito barrio	400	5	129	-	-	260	149	183	68	40.8
Cejas barrio	266	8	53	-	27	100	112	92	62	25.2
Comerío barrio-pueblo	1 426	-	716	-	14	493	700	502	224	29.1
Comerío zona urbana (part)	1 426	-	716	-	14	493	700	502	224	29.1
Doña Elena barrio	916	-	321	-	-	399	324	283	309	34.5
Naranjo barrio	517	-	157	-	13	207	164	201	152	36.8
Palomas barrio	1 348	-	426	-	19	706	526	480	342	31.2
Comerío zona urbana (part)	58	-	33	-	-	17	25	24	9	29.3
Palomas comunidad	535	-	197	-	6	272	192	220	123	32.7
Piñas barrio	540	-	233	-	21	246	163	253	124	38.3
Comerío zona urbana (part)	56	-	26	-	-	25	11	32	13	8.9
Río Hondo barrio	604	-	173	-	7	253	191	220	193	37.4
Vega Redonda barrio	294	-	61	-	6	129	81	118	95	32.0
Corozal Municipio	11 264	107	3 163	-	232	6 113	3 548	4 444	3 272	27.2
Abras barrio	632	-	125	-	5	353	166	257	209	27.5
Corozal zona urbana (part)	39	-	7	-	-	13	-	5	34	17.9
Cibuco barrio	1 499	-	390	-	26	805	423	640	436	25.3
Corozal zona urbana (part)	478	-	195	-	13	167	159	200	119	22.0
Corozal barrio-pueblo	1 006	-	371	-	6	560	604	287	115	35.8
Corozal zona urbana (part)	1 006	-	371	-	6	560	604	287	115	35.8
Cuchillas barrio	408	-	72	-	18	274	157	207	44	42.9
Dos Bocas barrio	849	-	225	-	12	440	290	319	240	26.1
Corozal zona urbana (part)	83	-	41	-	-	33	13	35	35	27.7
Magueyes barrio	95	-	47	-	-	39	43	46	6	46.3

Table 21. **Fuels and Equipment Characteristics: 2000**—Con.

[Data based on a sample (except Tables 65-68). For information on confidentiality protection, coverage, sampling error, and nonsampling error, see Appendix G.
For location of definitions, see "How to Use This Census Report"]

Puerto Rico **Municipio** **Municipio Subdivision** **Place**	Occupied housing units	House heating fuel					Vehicles available			Percent no telephone service available
		Utility gas	Electricity	Fuel oil, kerosene, etc.	Coal or coke, wood, solar energy, or other fuel	None	None	1	2 or more	
Corozal Municipio—Con.										
Maná barrio	546	28	246	-	7	207	170	192	184	28.8
Negros barrio	385	-	166	-	28	148	128	177	80	21.6
Padilla barrio	1 171	14	233	-	16	751	293	502	376	23.0
Palmarejo barrio	1 840	6	597	-	53	936	457	710	673	28.5
Corozal zona urbana (part)	879	6	448	-	29	311	222	350	307	32.1
Palmarito barrio	596	41	166	-	6	287	161	244	191	34.1
Palos Blancos barrio	1 104	18	209	-	42	670	297	457	350	19.3
Pueblo barrio	1 133	-	316	-	13	643	359	406	368	22.9
Corozal zona urbana (part)	1 133	-	316	-	13	643	359	406	368	22.9
Culebra Municipio	699	-	154	-	4	444	277	345	77	29.5
Culebra barrio-pueblo	285	-	45	-	4	204	157	115	13	19.6
Culebra zona urbana (part)	285	-	45	-	4	204	157	115	13	19.6
Flamenco barrio	330	-	90	-	-	175	88	178	64	34.2
Culebra zona urbana (part)	271	-	90	-	-	131	73	147	51	41.7
Fraile barrio	4	-	-	-	-	4	-	4	-	100.0
Playa Sardinas I barrio	47	-	14	-	-	33	32	15	-	23.4
Culebra zona urbana (part)	15	-	-	-	-	15	-	15	-	33.3
Playa Sardinas II barrio	33	-	5	-	-	28	-	33	-	66.7
Culebra zona urbana (part)	-	-	-	-	-	-	-	-	-	(X)
San Isidro barrio	-	-	-	-	-	-	-	-	-	(X)
Dorado Municipio	10 887	10	3 152	-	233	6 036	2 587	4 332	3 968	27.0
Dorado barrio-pueblo	390	-	153	-	8	192	201	151	38	32.3
Dorado zona urbana (part)	390	-	153	-	8	192	201	151	38	32.3
Espinosa barrio	1 043	10	162	-	8	757	256	402	385	25.3
Higuillar barrio	7 165	-	2 391	-	160	3 549	1 634	2 729	2 802	24.4
Dorado zona urbana (part)	3 822	-	1 496	-	68	1 723	807	1 424	1 591	19.1
San Antonio comunidad	2 014	-	597	-	56	948	564	876	574	34.3
Maguayo barrio	1 499	-	345	-	44	935	320	662	517	29.7
Río Lajas comunidad (part)	-	-	-	-	-	-	-	-	-	(X)
Mameyal barrio	-	-	-	-	-	-	-	-	-	(X)
Dorado zona urbana (part)	-	-	-	-	-	-	-	-	-	(X)
Río Lajas barrio	790	-	101	-	13	603	176	388	226	44.3
Río Lajas comunidad (part)	708	-	77	-	13	552	153	334	221	42.8
Fajardo Municipio	14 176	31	4 129	8	286	8 273	4 063	5 884	4 229	21.3
Cabezas barrio	565	-	121	-	53	306	113	323	129	23.2
Fajardo zona urbana (part)	-	-	-	-	-	-	-	-	-	(X)
Demajagua barrio	350	-	153	-	-	176	24	126	200	9.4
Fajardo barrio-pueblo	6 309	20	1 997	-	82	3 567	2 547	2 362	1 400	26.3
Fajardo zona urbana (part)	6 309	20	1 997	-	82	3 567	2 547	2 362	1 400	26.3
Florencio barrio	1 414	6	199	-	38	1 072	194	615	605	17.6
Fajardo zona urbana (part)	1 414	6	199	-	38	1 072	194	615	605	17.6
Naranjo barrio	75	-	-	-	-	69	-	60	15	26.7
Quebrada Fajardo barrio	3 456	-	1 205	8	72	1 866	650	1 468	1 338	11.7
Fajardo zona urbana (part)	3 404	-	1 165	8	72	1 854	650	1 440	1 314	11.8
Quebrada Vueltas barrio	1 115	-	177	-	7	748	289	545	281	32.8
Fajardo zona urbana (part)	105	-	13	-	7	65	35	59	11	13.3
Luis M. Cintrón comunidad	890	-	142	-	-	585	232	433	225	33.4
Río Arriba barrio	468	5	101	-	15	282	119	230	119	21.4
Sardinera barrio	424	-	176	-	19	187	127	155	142	13.4
Fajardo zona urbana (part)	424	-	176	-	19	187	127	155	142	13.4
Florida Municipio	3 962	15	623	4	15	3 052	1 046	1 705	1 211	37.6
Florida Adentro barrio	3 962	15	623	4	15	3 052	1 046	1 705	1 211	37.6
Florida zona urbana	1 835	15	281	-	8	1 393	523	782	530	36.0
Pajonal comunidad	253	-	38	-	-	195	89	86	78	44.3
Guánica Municipio	7 291	-	1 767	11	307	4 222	2 499	3 026	1 766	36.7
Arena barrio	32	-	5	-	-	17	-	22	10	53.1
Caño barrio	624	-	157	-	7	380	121	263	240	25.6
Carenero barrio	975	-	256	-	12	628	234	397	344	35.4
Guánica zona urbana (part)	92	-	24	-	6	62	47	45	-	46.7
María Antonia comunidad	509	-	83	-	6	353	127	221	161	30.6
Ciénaga barrio	776	-	187	6	-	453	194	407	175	37.0
Fuig comunidad	397	-	115	6	-	211	94	216	87	37.3
Guánica zona urbana (part)	6	-	-	-	-	6	-	-	6	-
Ensenada barrio	795	-	138	-	125	403	319	285	191	30.9
Guánica zona urbana (part)	795	-	138	-	125	403	319	285	191	30.9
Guánica barrio-pueblo	1 614	-	482	5	62	847	743	655	216	40.8
Guánica zona urbana (part)	1 614	-	482	5	62	847	743	655	216	40.8
Montalva barrio	1 058	-	256	-	69	529	353	475	230	33.6
Guánica zona urbana (part)	677	-	147	-	52	320	250	309	118	40.3
Susúa Baja barrio	1 417	-	286	-	32	965	535	522	360	42.9
Guayama Municipio	14 225	50	4 035	32	170	8 915	4 631	5 490	4 104	28.1
Algarrobo barrio	2 334	6	674	26	20	1 509	435	962	937	22.0
Corazón comunidad	917	6	137	14	-	682	275	393	249	34.0
Guayama zona urbana (part)	1 127	-	462	12	8	632	116	459	552	9.8
Caimital barrio	1 394	8	252	-	5	1 012	385	446	563	24.0
Guayama zona urbana (part)	64	-	37	-	-	27	5	9	50	-
Olimpo comunidad	787	-	115	-	5	568	227	294	266	27.4
Carite barrio	345	-	62	-	6	277	33	141	171	17.1
Carmen barrio	212	-	33	-	-	136	65	79	68	20.3
Guamaní barrio	469	-	92	-	20	309	118	190	161	26.9
Guayama barrio-pueblo	6 086	13	1 963	6	82	3 586	2 482	2 317	1 287	29.1
Guayama zona urbana (part)	6 086	13	1 963	6	82	3 586	2 482	2 317	1 287	29.1
Jobos barrio	2 107	23	633	-	21	1 215	817	854	436	36.9
Jobos comunidad	1 112	23	377	-	15	561	434	472	206	36.0
Machete barrio	765	-	252	-	11	467	131	287	347	23.1
Guayama zona urbana (part)	280	-	103	-	-	159	36	117	127	18.9
Palmas barrio	269	-	30	-	-	221	69	129	71	30.9
Pozo Hondo barrio	244	-	44	-	5	183	96	85	63	47.1

Table 21. **Fuels and Equipment Characteristics: 2000**—Con.

[Data based on a sample (except Tables 65-68). For information on confidentiality protection, coverage, sampling error, and nonsampling error, see Appendix G.
For location of definitions, see "How to Use This Census Report"]

Puerto Rico **Municipio** **Municipio Subdivision** **Place**	Occupied housing units	House heating fuel					Vehicles available			Percent no telephone service available
		Utility gas	Electricity	Fuel oil, kerosene, etc.	Coal or coke, wood, solar energy, or other fuel	None	None	1	2 or more	
Guayanilla Municipio	7 209	10	2 148	7	165	4 029	2 272	2 812	2 125	30.7
Barrero barrio	286	-	48	-	17	175	103	84	99	15.0
Boca barrio	395	-	94	-	5	241	137	187	71	43.5
Indios comunidad (part)	333	-	62	-	5	217	124	156	53	44.4
Cedro barrio	5	-	-	-	5	-	-	-	5	-
Consejo barrio	284	-	95	-	-	177	75	121	88	29.9
Guayanilla barrio-pueblo	1 553	10	506	-	26	902	527	545	481	20.0
Guayanilla zona urbana (part)	1 553	10	506	-	26	902	527	545	481	20.0
Indios barrio	687	-	120	-	-	427	227	310	150	32.0
Indios comunidad (part)	216	-	37	-	-	139	47	86	83	31.9
Jagua Pasto barrio	27	-	-	-	-	5	11	16	-	29.6
Jaguas barrio	365	-	170	-	-	147	122	145	98	31.5
Llano barrio	233	-	74	-	23	100	65	100	68	42.1
Macaná barrio	518	-	122	-	63	291	107	223	188	34.2
Magas barrio	1 077	-	463	-	-	488	300	426	351	27.8
Guayanilla zona urbana (part)	101	-	45	-	-	44	25	42	34	17.8
Magas Arriba comunidad	328	-	57	-	-	211	101	131	96	24.1
Pasto barrio	116	-	11	-	-	91	49	16	51	48.3
Playa barrio	437	-	74	7	7	287	212	138	87	48.1
Quebrada Honda barrio	121	-	11	-	-	88	29	41	51	44.6
Quebradas barrio	839	-	318	-	19	428	230	335	274	35.0
Rufina barrio	62	-	17	-	-	39	23	26	13	51.6
Sierra Baja barrio	204	-	25	-	-	143	55	99	50	20.1
Guaynabo Municipio	34 068	39	15 735	11	345	16 064	7 064	12 433	14 571	11.9
Camarones barrio	2 132	18	616	-	30	1 135	726	832	574	22.8
Guaynabo zona urbana (part)	1 609	12	460	-	21	858	572	694	343	23.5
Frailes barrio	11 426	-	6 069	11	135	4 908	1 941	3 837	5 648	8.8
Guaynabo zona urbana (part)	11 426	-	6 069	11	135	4 908	1 941	3 837	5 648	8.8
Guaraguao barrio	1 285	-	681	-	20	477	263	546	476	23.5
Guaynabo barrio-pueblo	1 090	-	479	-	11	510	345	393	352	17.9
Guaynabo zona urbana (part)	1 090	-	479	-	11	510	345	393	352	17.9
Hato Nuevo barrio	1 041	-	306	-	7	616	194	369	478	11.8
Mamey barrio	978	14	406	-	7	394	231	477	270	23.7
Pueblo Viejo barrio	9 438	7	4 121	-	50	4 891	2 126	3 787	3 525	10.2
Guaynabo zona urbana (part)	9 438	7	4 121	-	50	4 891	2 126	3 787	3 525	10.2
Río barrio	909	-	232	-	27	532	257	324	328	16.0
Santa Rosa barrio	5 363	-	2 616	-	52	2 469	898	1 684	2 781	9.8
Guaynabo zona urbana (part)	3 734	-	2 012	-	23	1 612	520	948	2 266	5.2
Sonadora barrio	406	-	209	-	6	132	83	184	139	21.2
Gurabo Municipio	11 741	49	2 724	-	115	7 805	2 939	4 361	4 441	28.1
Celada barrio	710	-	112	-	-	511	102	300	308	29.3
Celada comunidad (part)	129	-	21	-	-	88	35	56	38	23.3
Gurabo barrio-pueblo	742	7	141	-	10	475	432	192	118	40.7
Gurabo zona urbana (part)	742	7	141	-	10	475	432	192	118	40.7
Hato Nuevo barrio	2 341	-	508	-	-	1 644	632	906	803	36.6
Celada comunidad (part)	1 246	-	336	-	-	819	296	493	457	36.4
Gurabo zona urbana (part)	-	-	-	-	-	-	-	-	-	(X)
Jaguar barrio	266	-	65	-	25	152	78	94	94	22.2
Gurabo zona urbana (part)	-	-	-	-	-	-	-	-	-	(X)
Jaguas barrio	633	-	95	-	7	464	157	191	285	29.2
Mamey barrio	1 401	-	398	-	18	903	286	544	571	24.1
Gurabo zona urbana (part)	413	-	137	-	5	260	119	189	105	26.2
Masa barrio	520	4	115	-	7	339	85	224	211	29.0
Navarro barrio	1 580	7	408	-	17	1 016	330	524	726	23.1
Quebrada Infierno barrio	222	12	37	-	12	138	56	106	60	39.6
Rincón barrio	3 326	19	845	-	19	2 163	781	1 280	1 265	22.5
Gurabo zona urbana (part)	1 880	5	415	-	5	1 275	558	762	560	31.0
Hatillo Municipio	12 685	19	2 875	-	208	8 140	3 409	5 243	4 033	31.7
Aibonito barrio	880	-	167	-	10	623	340	329	211	31.9
Bayaney barrio	1 039	7	291	-	30	544	220	435	384	28.9
Rafael Capó comunidad (part)	-	-	-	-	-	-	-	-	-	(X)
Buena Vista barrio	763	-	244	-	-	441	216	330	217	34.2
Rafael González comunidad (part)	376	-	91	-	-	266	106	190	80	37.2
Campo Alegre barrio	1 593	-	406	-	56	884	467	604	522	33.9
Rafael Capó comunidad (part)	624	-	192	-	44	256	204	239	181	42.9
Rafael González comunidad (part)	346	-	39	-	12	225	111	156	79	27.2
Capáez barrio	1 375	-	218	-	17	997	235	622	518	34.8
Hatillo zona urbana (part)	-	-	-	-	-	-	-	-	-	(X)
Carrizales barrio	2 213	12	511	-	37	1 446	555	1 022	636	31.6
Carrizales comunidad	843	-	117	-	25	595	232	434	177	41.5
Corcovado barrio	1 273	-	265	-	27	850	227	488	558	23.2
Corcovado comunidad	472	-	84	-	15	329	93	223	156	27.8
Rafael González comunidad (part)	27	-	12	-	-	10	5	17	5	18.5
Hatillo barrio	1 409	-	340	-	-	926	439	540	430	32.9
Hatillo zona urbana (part)	875	-	209	-	-	578	293	334	248	33.1
Hatillo barrio-pueblo	930	-	211	-	12	621	428	344	158	32.3
Hatillo zona urbana (part)	930	-	211	-	12	621	428	344	158	32.3
Naranjito barrio	1 210	-	222	-	19	808	282	529	399	33.0
Hormigueros Municipio	5 820	6	1 737	-	78	3 544	1 084	2 477	2 259	22.4
Benavente barrio	101	-	57	-	-	38	-	39	62	5.9
Guanajibo barrio	2 285	-	704	-	31	1 390	382	1 020	883	21.7
Hormigueros zona urbana (part)	2 117	-	652	-	31	1 287	340	973	804	23.1
Hormigueros barrio	1 101	-	328	-	25	653	159	459	483	18.5
Hormigueros zona urbana (part)	835	-	248	-	12	511	140	328	367	21.7
Hormigueros barrio-pueblo	375	-	129	-	-	213	72	157	146	18.9
Hormigueros zona urbana (part)	375	-	129	-	-	213	72	157	146	18.9
Jaguitas barrio	548	6	125	-	14	357	152	189	207	30.8
Hormigueros zona urbana (part)	219	6	74	-	14	105	50	86	83	25.1
Lavadero barrio	1 410	-	394	-	8	893	319	613	478	25.3
Hormigueros zona urbana (part)	865	-	241	-	8	551	208	378	279	26.7
Humacao Municipio	19 293	39	6 212	-	320	10 581	5 480	7 415	6 398	23.7
Antón Ruíz barrio	1 204	8	303	-	31	711	389	451	364	31.6
Antón Ruíz comunidad	562	-	93	-	25	350	169	207	186	29.7

Table 21. **Fuels and Equipment Characteristics: 2000**—Con.

[Data based on a sample (except Tables 65-68). For information on confidentiality protection, coverage, sampling error, and nonsampling error, see Appendix G. For location of definitions, see "How to Use This Census Report"]

Puerto Rico **Municipio** **Municipio Subdivision** **Place**	Occupied housing units	House heating fuel					Vehicles available			Percent no telephone service available
		Utility gas	Electricity	Fuel oil, kerosene, etc.	Coal or coke, wood, solar energy, or other fuel	None	None	1	2 or more	
Humacao Municipio—Con.										
Antón Ruíz barrio—Con.										
Bajandas comunidad (part)	296	8	78	-	-	174	101	125	70	32.4
Punta Santiago comunidad (part)	-	-	-	-	-	-	-	-	-	(X)
Buena Vista barrio	1 201	-	350	-	32	555	369	452	380	29.0
Humacao zona urbana (part)	-	-	-	-	-	-	-	-	-	(X)
Candelero Abajo barrio	1 074	-	248	-	5	599	264	320	490	19.9
Candelero Arriba barrio	1 159	-	263	-	29	730	339	503	317	24.7
Candelero Arriba comunidad	438	-	81	-	8	288	101	204	133	19.2
Cataño barrio	827	-	233	-	15	566	321	358	148	36.6
Humacao zona urbana (part)	315	-	61	-	-	254	204	91	20	56.5
Collores barrio	858	-	250	-	6	489	143	299	416	16.9
Humacao barrio-pueblo	1 753	6	832	-	28	813	552	689	512	19.5
Humacao zona urbana (part)	1 753	6	832	-	28	813	552	689	512	19.5
Mabú barrio	2 905	6	798	-	45	1 788	943	1 049	913	24.9
Humacao zona urbana (part)	2 042	6	687	-	36	1 133	709	746	587	22.3
La Fermina comunidad (part)	625	-	78	-	9	467	192	207	226	33.1
Mambiche barrio	657	-	287	-	-	280	192	216	249	27.7
Mariana barrio	1 030	-	155	-	13	748	237	406	387	25.0
Punta Santiago barrio	1 804	-	556	-	41	883	545	782	477	29.2
Punta Santiago comunidad (part)	1 804	-	556	-	41	883	545	782	477	29.2
Río Abajo barrio	2 298	6	1 091	-	50	992	528	780	990	14.0
Bajandas comunidad (part)	155	-	80	-	-	40	49	88	18	18.1
Humacao zona urbana (part)	1 667	6	840	-	37	667	378	503	786	13.7
Punta Santiago comunidad (part)	91	-	30	-	-	61	6	38	47	5.5
Tejas barrio	2 523	13	846	-	25	1 427	658	1 110	755	21.2
Humacao zona urbana (part)	1 330	6	510	-	6	685	357	589	384	17.7
Isabela Municipio	14 970	37	3 086	-	163	10 258	3 911	6 405	4 654	32.0
Arenales Altos barrio	1 178	-	299	-	24	751	259	494	425	28.1
Arenales Bajos barrio	1 091	-	279	-	17	680	265	495	331	28.0
Mora comunidad (part)	70	-	20	-	-	29	19	19	32	35.7
Bajura barrio	230	-	73	-	-	132	23	163	44	21.7
Isabela zona urbana (part)	-	-	-	-	-	-	-	-	-	(X)
Bejucos barrio	1 070	-	211	-	13	770	238	480	352	30.4
Isabela zona urbana (part)	181	-	14	-	-	152	37	120	24	38.1
Coto barrio	1 248	6	172	-	18	911	265	569	414	33.1
Galateo Alto barrio	392	-	33	-	28	288	148	89	155	29.6
Galateo Bajo barrio	570	-	74	-	-	468	152	237	181	31.8
Guayabos barrio	491	-	124	-	12	322	159	186	146	31.4
Isabela zona urbana (part)	222	-	64	-	12	135	100	74	48	50.0
Guerrero barrio	1 264	10	217	-	5	934	268	565	431	33.3
Mora comunidad (part)	561	-	107	-	-	419	119	276	166	34.0
Isabela barrio-pueblo	3 191	7	716	-	16	2 145	1 161	1 331	699	36.8
Isabela zona urbana (part)	3 175	7	716	-	16	2 136	1 149	1 327	699	36.7
Jobos barrio	1 197	7	268	-	-	758	248	479	470	26.8
Llanadas barrio	928	-	108	-	13	726	281	391	256	40.5
Mora barrio	1 437	7	391	-	-	940	226	667	544	19.8
Isabela zona urbana (part)	868	7	237	-	-	574	124	448	296	17.1
Planas barrio	683	-	121	-	17	433	218	259	206	48.6
Jayuya Municipio	5 083	5	1 205	12	102	3 380	1 718	2 076	1 289	35.5
Coabey barrio	587	-	116	-	7	425	263	220	104	40.0
Collores barrio	462	-	109	-	-	330	104	189	169	24.5
Jauca barrio	51	-	8	-	-	43	14	25	12	35.3
Jayuya barrio-pueblo	537	-	154	-	13	323	305	193	39	47.1
Jayuya zona urbana (part)	537	-	154	-	13	323	305	193	39	47.1
Jayuya Abajo barrio	934	-	271	6	25	578	310	350	274	31.8
Jayuya zona urbana (part)	347	-	92	-	-	231	166	115	66	32.9
Mameyes Arriba barrio	611	-	129	-	24	328	174	284	153	43.0
Pica barrio	37	-	-	-	-	37	12	18	7	64.9
Río Grande barrio	297	-	63	-	15	201	88	136	73	31.6
Saliente barrio	206	5	33	-	18	139	59	115	32	28.2
Veguitas barrio	1 172	-	279	6	-	840	331	466	375	33.4
Jayuya zona urbana (part)	193	-	62	-	-	121	37	95	61	16.1
Zamas barrio	189	-	43	-	-	136	58	80	51	31.7
Juana Díaz Municipio	14 954	72	3 252	-	307	10 196	4 620	5 671	4 663	33.2
Amuelas barrio	1 207	7	299	-	26	799	299	405	503	26.3
Juana Díaz zona urbana (part)	20	-	-	-	-	20	11	4	5	80.0
Callabo barrio	647	-	118	-	12	487	137	217	293	31.5
Capitanejo barrio	1 652	-	323	-	23	1 196	623	663	366	39.5
Potala Pastillo comunidad	1 180	-	266	-	10	839	448	525	207	38.7
Cintrona barrio	569	-	142	-	-	372	241	206	122	46.9
Collores barrio	603	-	107	-	25	429	215	214	174	33.0
Emajagual barrio	-	-	-	-	-	-	-	-	-	(X)
Guayabal barrio	1 648	-	318	-	27	1 141	549	692	407	42.4
Guayabal comunidad	716	-	117	-	27	483	283	227	206	42.7
Jacaguas barrio	1 322	-	236	-	44	940	387	477	458	22.4
Luis Lloréns Torres comunidad	977	-	136	-	44	701	331	345	301	23.3
Juana Díaz barrio-pueblo	1 600	-	565	-	49	935	758	527	315	33.3
Juana Díaz zona urbana (part)	1 600	-	565	-	49	935	758	527	315	33.3
Lomas barrio	422	21	105	-	24	229	163	159	100	47.4
Juana Díaz zona urbana (part)	385	21	105	-	18	204	145	146	94	47.3
Río Cañas Abajo barrio	703	32	134	-	21	446	210	277	216	33.0
Río Cañas Abajo comunidad	354	-	56	-	21	230	135	134	85	43.5
Río Cañas Arriba barrio	623	-	122	-	15	435	134	328	161	40.9
Sabana Llana barrio	2 304	6	396	-	25	1 606	565	929	810	34.1
Aguilita comunidad	1 382	-	280	-	11	917	352	574	456	32.3
Capitanejo comunidad (part)	789	6	116	-	6	602	168	319	302	33.2
Tijeras barrio	1 654	6	387	-	16	1 181	339	577	738	20.1
Juana Díaz zona urbana (part)	1 099	-	236	-	16	789	240	360	499	18.0
Juncos Municipio	11 933	30	3 020	9	181	7 741	3 208	4 885	3 840	31.8
Caimito barrio	761	-	168	-	-	535	220	272	269	30.7
El Mangó comunidad (part)	536	-	132	-	-	360	181	203	152	32.8
Ceiba Norte barrio	2 517	-	701	-	66	1 525	498	1 092	927	28.7
Juncos zona urbana (part)	1 137	-	373	-	16	659	240	442	455	21.3

Table 21. **Fuels and Equipment Characteristics: 2000**—Con.

[Data based on a sample (except Tables 65-68). For information on confidentiality protection, coverage, sampling error, and nonsampling error, see Appendix G.
For location of definitions, see "How to Use This Census Report"]

Puerto Rico **Municipio** **Municipio Subdivision** **Place**	Occupied housing units	House heating fuel					Vehicles available			Percent no telephone service available
		Utility gas	Electricity	Fuel oil, kerosene, etc.	Coal or coke, wood, solar energy, or other fuel	None	None	1	2 or more	
Juncos Municipio—Con.										
Ceiba Sur barrio	1 552	-	433	-	5	1 032	375	685	492	26.8
Juncos zona urbana (part)	99	-	12	-	-	87	49	45	5	29.3
Gurabo Abajo barrio	1 129	-	223	-	23	767	373	476	280	34.6
Gurabo Arriba barrio	206	-	55	-	-	132	66	71	69	40.3
El Mangó comunidad (part)	6	-	-	-	-	6	-	-	6	-
Juncos barrio-pueblo	1 101	22	278	9	13	674	628	286	187	33.2
Juncos zona urbana (part)	1 101	22	278	9	13	674	628	286	187	33.2
Lirios barrio	1 792	-	411	-	18	1 252	515	709	568	45.8
Juncos zona urbana (part)	503	-	149	-	7	341	223	176	104	41.9
Mamey barrio	1 216	8	384	-	17	759	261	577	378	27.8
Juncos zona urbana (part)	331	-	138	-	10	171	113	152	66	23.6
Valenciano Abajo barrio	1 238	-	301	-	20	804	212	550	476	27.5
Valenciano Arriba barrio	421	-	66	-	19	261	60	167	194	21.1
Lajas Municipio	9 007	6	2 226	-	133	5 541	2 459	3 518	3 030	29.0
Candelaria barrio	1 240	-	264	-	22	816	305	544	391	26.1
Lajas zona urbana (part)	351	-	90	-	9	206	93	175	83	21.4
Palmarejo comunidad (part)	87	-	7	-	-	55	23	34	30	36.8
Costa barrio	570	-	116	-	11	347	125	241	204	30.9
Lajas barrio	823	-	212	-	18	468	244	288	291	24.9
Lajas zona urbana (part)	332	-	104	-	-	188	118	111	103	18.4
Lajas barrio-pueblo	267	-	88	-	-	174	113	117	37	27.3
Lajas zona urbana (part)	267	-	88	-	-	174	113	117	37	27.3
Lajas Arriba barrio	928	-	281	-	-	523	302	335	291	33.7
Llanos barrio	240	-	44	-	-	151	33	112	95	28.8
Palmarejo barrio	1 424	-	221	-	5	1 037	391	586	447	32.7
Palmarejo comunidad (part)	333	-	61	-	-	232	111	140	82	30.0
Parguera barrio	746	6	131	-	39	460	193	254	299	21.3
La Parguera comunidad	447	-	64	-	32	282	118	169	160	20.4
París barrio	338	-	62	-	14	211	86	181	71	36.4
Plata barrio	803	-	204	-	18	503	216	285	302	36.7
Sabana Yeguas barrio	1 144	-	424	-	6	601	329	351	464	23.1
Lajas zona urbana (part)	810	-	370	-	6	378	179	241	390	11.5
Santa Rosa barrio	484	-	179	-	-	250	122	224	138	30.6
Lares Municipio	10 974	15	1 990	-	158	7 986	3 221	4 347	3 406	33.4
Bartolo barrio	671	-	109	-	12	475	230	272	169	40.4
Buenos Aires barrio	902	-	146	-	-	724	217	464	221	33.9
Lares zona urbana (part)	24	-	12	-	-	12	13	6	5	25.0
Callejones barrio	1 380	-	297	-	20	944	328	485	567	30.1
Espino barrio	621	-	116	-	43	421	176	285	160	38.0
Lares barrio	1 294	-	271	-	14	914	264	563	467	28.6
Lares zona urbana (part)	136	-	56	-	-	50	24	33	79	23.5
Lares barrio-pueblo	1 310	-	305	-	16	884	584	422	304	36.8
Lares zona urbana (part)	1 310	-	305	-	16	884	584	422	304	36.8
La Torre barrio	537	7	102	-	16	356	124	151	262	26.4
Lares zona urbana (part)	21	-	-	-	-	21	-	10	11	-
Mirasol barrio	412	-	88	-	-	287	134	174	104	29.9
Pezuela barrio	66	-	22	-	-	39	21	12	33	63.6
Piletas barrio	1 698	8	244	-	11	1 317	497	634	567	37.6
Pueblo barrio	1 895	-	243	-	19	1 506	598	778	519	29.5
Lares zona urbana (part)	918	-	103	-	7	769	235	421	262	19.7
Río Prieto barrio	188	-	47	-	7	119	48	107	33	40.4
Las Marías Municipio	3 564	-	648	-	52	2 363	1 006	1 352	1 206	41.6
Alto Sano barrio	60	-	5	-	5	50	12	21	27	26.7
Anones barrio	451	-	37	-	11	342	106	215	130	40.6
Bucarabones barrio	165	-	49	-	9	66	70	43	52	64.2
Buena Vista barrio	241	-	94	-	8	98	66	109	66	41.9
Cerrote barrio	155	-	17	-	-	132	44	45	66	49.7
Chamorro barrio	77	-	18	-	-	59	12	49	16	57.1
Espino barrio	51	-	6	-	-	38	7	21	23	39.2
Furnias barrio	444	-	83	-	5	276	147	146	151	42.1
Las Marías barrio-pueblo	137	-	5	-	-	126	53	54	30	32.1
Las Marías zona urbana (part)	116	-	-	-	-	110	53	49	14	33.6
Maravilla Este barrio	347	-	45	-	-	236	83	119	145	27.4
Las Marías zona urbana (part)	140	-	32	-	-	69	24	72	44	26.4
Maravilla Norte barrio	192	-	17	-	-	155	52	68	72	35.4
Maravilla Sur barrio	562	-	107	-	-	382	151	188	223	34.7
Las Marías zona urbana (part)	96	-	19	-	-	63	7	26	63	28.1
Naranjales barrio	199	-	34	-	14	125	84	62	53	52.3
Palma Escrita barrio	270	-	100	-	-	134	46	118	106	48.1
Purísima Concepción barrio	52	-	13	-	-	26	13	19	20	50.0
Río Cañas barrio	161	-	18	-	-	118	60	75	26	54.7
Las Piedras Municipio	11 145	34	2 125	-	174	7 945	2 792	4 309	4 044	28.4
Boquerón barrio	624	15	170	-	8	361	135	273	216	34.6
Boquerón comunidad	428	-	109	-	8	249	104	212	112	27.8
Ceiba barrio	500	-	90	-	21	348	135	157	208	29.0
Collores barrio	1 573	-	355	-	22	1 083	353	650	570	24.5
La Fermina comunidad (part)	410	-	76	-	10	286	103	211	96	27.8
Las Piedras zona urbana (part)	9	-	9	-	-	-	9	-	-	100.0
El Río barrio	1 499	-	221	-	39	1 068	403	594	502	34.0
Pueblito del Río comunidad	463	-	106	-	13	319	122	168	173	26.3
Las Piedras barrio-pueblo	716	-	136	-	6	509	391	251	74	36.6
Las Piedras zona urbana (part)	716	-	136	-	6	509	391	251	74	36.6
Montones barrio	1 997	14	307	-	49	1 514	514	724	759	32.2
Quebrada Arenas barrio	1 375	-	286	-	14	961	240	529	606	24.7
Las Piedras zona urbana (part)	383	-	82	-	6	276	41	153	189	12.8
Tejas barrio	2 861	5	560	-	15	2 101	621	1 131	1 109	23.0
Las Piedras zona urbana (part)	1 030	-	226	-	7	719	254	404	372	22.1
Loíza Municipio	9 597	42	2 493	6	163	5 747	3 538	3 800	2 259	37.7
Canóvanas barrio	2 287	9	861	-	19	1 298	318	897	1 072	22.0
Loíza barrio-pueblo	1 203	8	344	-	12	692	559	440	204	41.3
Loíza zona urbana	1 203	8	344	-	12	692	559	440	204	41.3
Medianía Alta barrio	2 763	12	568	-	72	1 685	1 314	1 084	365	46.1

Table 21. **Fuels and Equipment Characteristics: 2000**—Con.

[Data based on a sample (except Tables 65-68). For information on confidentiality protection, coverage, sampling error, and nonsampling error, see Appendix G.
For location of definitions, see "How to Use This Census Report"]

Puerto Rico **Municipio** **Municipio Subdivision** **Place**	Occupied housing units	House heating fuel					Vehicles available			Percent no telephone service available
		Utility gas	Electricity	Fuel oil, kerosene, etc.	Coal or coke, wood, solar energy, or other fuel	None	None	1	2 or more	
Loíza Municipio—Con.										
Medianía Alta barrio—Con.										
Vieques comunidad	1 235	12	202	-	47	791	641	438	156	55.2
Medianía Baja barrio	2 643	13	600	6	45	1 661	1 045	1 077	521	40.0
Suárez comunidad	633	6	125	-	6	404	291	253	89	42.8
Torrecilla Alta barrio	-	-	-	-	-	-	-	-	-	(X)
Torrecilla Baja barrio	701	-	120	-	15	411	302	302	97	40.9
Luquillo Municipio	6 573	13	2 509	11	61	3 027	1 803	2 912	1 858	27.5
Juan Martín barrio	318	-	78	-	-	159	62	135	121	24.8
Luquillo barrio-pueblo	535	6	258	-	-	200	299	166	70	36.8
Luquillo zona urbana (part)	535	6	258	-	-	200	299	166	70	36.8
Mameyes I barrio	795	-	258	-	-	450	225	320	250	25.8
Playa Fortuna comunidad (part)	586	-	168	-	-	336	200	233	153	29.4
Mata de Plátano barrio	2 773	7	1 088	-	42	1 316	541	1 373	859	22.7
Luquillo zona urbana (part)	1 663	7	589	-	12	860	279	817	567	23.2
Playa Fortuna comunidad (part)	128	-	39	-	-	74	38	73	17	39.8
Pitahaya barrio	1 444	-	561	11	19	584	482	630	332	36.5
Luquillo zona urbana (part)	154	-	38	-	-	111	106	48	-	68.2
Ramos comunidad	656	-	258	11	-	239	221	287	148	39.6
Sabana barrio	708	-	266	-	-	318	194	288	226	24.2
Luquillo zona urbana (part)	316	-	119	-	-	167	77	126	113	23.4
Manatí Municipio	15 266	76	5 619	12	128	7 614	4 776	6 138	4 352	27.7
Bajura Adentro barrio	772	-	188	-	10	492	254	340	178	35.4
Bajura Afuera barrio	201	-	64	-	-	128	17	120	64	22.9
Manatí zona urbana (part)	98	-	25	-	-	73	-	54	44	-
Coto Norte barrio	3 769	51	1 726	-	12	1 536	1 184	1 533	1 052	28.2
Coto Norte comunidad (part)	310	-	63	-	-	203	80	142	88	23.9
Manatí zona urbana (part)	1 434	13	870	-	-	399	518	527	389	31.8
Coto Sur barrio	2 947	-	1 114	6	37	1 525	855	1 195	897	25.9
Manatí zona urbana (part)	1 416	-	579	6	6	662	520	592	304	31.7
Manatí barrio-pueblo	2 659	10	1 137	6	28	1 107	1 251	960	448	27.1
Manatí zona urbana (part)	2 659	10	1 137	6	28	1 107	1 251	960	448	27.1
Río Arriba Poniente barrio	582	-	69	-	-	431	176	174	232	30.2
Río Arriba Saliente barrio	1 017	7	206	-	19	552	298	428	291	27.7
Tierras Nuevas Poniente barrio	1 355	-	400	-	-	871	324	634	397	29.9
La Luisa comunidad	982	-	313	-	-	592	272	453	257	33.1
Tierras Nuevas Saliente barrio	1 964	8	715	-	22	972	417	754	793	25.7
Manatí zona urbana (part)	-	-	-	-	-	-	-	-	-	(X)
Tierras Nuevas Poniente comunidad	824	-	224	-	15	486	218	295	311	29.6
Maricao Municipio	2 013	-	488	-	29	1 252	632	770	611	34.8
Bucarabones barrio	22	-	12	-	-	4	-	9	13	-
Indiera Alta barrio	387	-	119	-	-	213	94	165	128	42.1
Indiera Baja barrio	214	-	59	-	-	155	59	84	71	29.0
Indiera Fría barrio	143	-	41	-	-	78	61	44	38	42.7
Maricao barrio-pueblo	347	-	41	-	-	230	174	113	60	28.5
Maricao zona urbana (part)	347	-	41	-	-	230	174	113	60	28.5
Maricao Afuera barrio	566	-	138	-	-	356	170	189	207	31.3
Maricao zona urbana (part)	104	-	20	-	-	64	25	26	53	22.1
Montoso barrio	334	-	78	-	29	216	74	166	94	41.3
Maunabo Municipio	3 994	-	860	5	44	2 785	1 326	1 625	1 043	32.7
Calzada barrio	378	-	36	-	-	295	116	180	82	34.7
Emajagua barrio	1 409	-	307	-	13	964	411	529	469	25.3
Emajagua comunidad	945	-	208	-	6	638	280	356	309	28.3
Maunabo zona urbana (part)	133	-	34	-	-	78	25	63	45	4.5
Lizas barrio	281	-	66	-	-	183	94	127	60	28.8
Matuyas Alto barrio	129	-	30	-	-	90	43	30	56	37.2
Matuyas Bajo barrio	79	-	-	-	-	73	19	35	25	45.6
Maunabo barrio-pueblo	159	-	65	-	-	94	60	69	30	40.9
Maunabo zona urbana (part)	159	-	65	-	-	94	60	69	30	40.9
Palo Seco barrio	563	-	189	5	12	336	228	228	107	33.2
Palo Seco comunidad	351	-	129	5	12	191	135	153	63	31.1
Quebrada Arenas barrio	682	-	127	-	12	503	277	281	124	41.1
Maunabo zona urbana (part)	402	-	80	-	5	290	161	142	99	36.6
Talante barrio	314	-	40	-	7	247	78	146	90	39.2
Maunabo zona urbana (part)	-	-	-	-	-	-	-	-	-	(X)
Mayagüez Municipio	34 742	101	13 563	-	411	17 250	11 953	12 263	10 526	24.0
Algarrobos barrio	1 634	-	500	-	10	928	429	586	619	21.1
Mayagüez zona urbana (part)	1 634	-	500	-	10	928	429	586	619	21.1
Bateyes barrio	434	-	124	-	-	250	112	168	154	21.4
Guanajibo barrio	2 536	7	1 102	-	30	1 277	556	1 028	952	15.4
Mayagüez zona urbana (part)	2 536	7	1 102	-	30	1 277	556	1 028	952	15.4
Isla de Mona e Islote Monito barrio	-	-	-	-	-	-	-	-	-	(X)
Juan Alonso barrio	484	-	195	-	11	237	115	161	208	16.9
Mayagüez zona urbana (part)	304	-	129	-	5	146	61	116	127	11.2
Leguísamo barrio	705	-	118	-	13	483	222	271	212	28.2
Limón barrio	520	-	194	-	-	190	144	193	183	25.4
Malezas barrio	374	-	134	-	-	143	80	152	142	22.2
Mayagüez barrio-pueblo	12 325	57	5 177	-	159	5 808	5 990	4 025	2 310	30.6
Mayagüez zona urbana (part)	12 325	57	5 177	-	159	5 808	5 990	4 025	2 310	30.6
Mayagüez Arriba barrio	1 883	5	687	-	44	949	679	726	478	19.3
Mayagüez zona urbana (part)	1 633	5	608	-	44	791	627	641	365	21.5
Miradero barrio	1 967	5	817	-	25	1 035	309	689	969	10.4
Mayagüez zona urbana (part)	1 967	5	817	-	25	1 035	309	689	969	10.4
Montoso barrio	332	7	105	-	5	168	76	167	89	28.9
Naranjales barrio	398	-	183	-	10	167	70	107	221	26.1
Quebrada Grande barrio	2 158	-	683	-	13	1 150	482	876	800	20.4
Mayagüez zona urbana (part)	1 910	-	640	-	13	985	411	809	690	20.3
Quemado barrio	1 021	14	319	-	4	593	301	279	441	16.7
Río Cañas Abajo barrio	729	-	335	-	13	343	189	178	362	15.1
Mayagüez zona urbana (part)	498	-	236	-	-	240	101	106	291	11.0
Río Cañas Arriba barrio	454	-	164	-	-	253	157	143	154	35.2
Río Hondo barrio	1 268	-	297	-	20	771	369	374	525	24.9
Mayagüez zona urbana (part)	974	-	223	-	14	576	250	334	390	26.0

Table 21. **Fuels and Equipment Characteristics: 2000**—Con.

[Data based on a sample (except Tables 65-68). For information on confidentiality protection, coverage, sampling error, and nonsampling error, see Appendix G.
For location of definitions, see "How to Use This Census Report"]

Puerto Rico **Municipio** **Municipio Subdivision** **Place**	Occupied housing units	House heating fuel					Vehicles available			Percent no telephone service available
		Utility gas	Electricity	Fuel oil, kerosene, etc.	Coal or coke, wood, solar energy, or other fuel	None	None	1	2 or more	
Mayagüez Municipio—Con.										
Rosario barrio	540	-	173	-	5	293	127	208	205	23.0
Sábalos barrio	3 513	6	1 832	-	24	1 413	1 142	1 299	1 072	18.6
Mayagüez zona urbana (part)	3 513	6	1 832	-	24	1 413	1 142	1 299	1 072	18.6
Sabanetas barrio	1 467	-	424	-	25	799	404	633	430	33.1
Mayagüez zona urbana (part)	897	-	331	-	18	405	279	390	228	34.7
Moca Municipio	12 712	26	2 163	7	138	8 986	3 071	5 338	4 303	34.2
Aceitunas barrio	975	16	183	-	18	660	290	400	285	33.1
Aceitunas comunidad	498	6	107	-	11	348	149	208	141	39.4
Capá barrio	1 079	-	248	-	25	666	172	462	445	33.5
Centro barrio	329	-	36	-	-	287	72	177	80	45.9
Cerro Gordo barrio	1 145	-	182	-	20	863	136	497	512	37.7
Cruz barrio	332	-	52	-	-	227	115	144	73	39.2
Cuchillas barrio	1 474	4	186	-	-	1 061	479	565	430	40.2
Marías barrio	601	-	76	-	8	427	109	279	213	35.8
Moca barrio-pueblo	696	-	163	-	-	428	265	275	156	24.4
Moca zona urbana (part)	696	-	163	-	-	428	265	275	156	24.4
Naranjo barrio	851	-	169	7	12	539	188	388	275	38.5
Plata barrio	301	-	58	-	5	196	57	139	105	36.9
Pueblo barrio	2 170	-	462	-	38	1 517	505	859	806	25.1
Moca zona urbana (part)	903	-	224	-	26	606	268	313	322	20.3
Rocha barrio	1 278	6	127	-	-	1 027	309	575	394	42.0
Voladoras barrio	1 481	-	221	-	12	1 088	374	578	529	30.6
Morovis Municipio	8 801	45	1 742	-	143	5 739	2 743	3 524	2 534	37.1
Barahona barrio	1 302	8	203	-	25	897	342	558	402	40.8
Barahona comunidad	758	-	107	-	-	545	187	346	225	44.2
Cuchillas barrio	584	-	170	-	12	278	116	256	212	29.1
Fránquez barrio	1 217	-	164	-	11	975	434	456	327	38.5
Fránquez comunidad	584	-	99	-	6	460	284	230	70	42.3
Monte Llano barrio	879	-	220	-	16	554	303	311	265	31.5
Morovis zona urbana (part)	350	-	110	-	6	205	141	114	95	30.3
Morovis barrio-pueblo	358	-	91	-	-	200	239	73	46	40.5
Morovis zona urbana (part)	358	-	91	-	-	200	239	73	46	40.5
Morovis Norte barrio	967	6	232	-	7	545	226	423	318	32.6
Morovis zona urbana (part)	45	-	20	-	-	25	32	13	-	26.7
Morovis Sud barrio	1 021	21	262	-	37	558	245	433	343	29.7
Pasto barrio	205	4	19	-	-	178	56	49	100	43.9
Perchas barrio	386	-	48	-	5	268	95	179	112	34.7
Río Grande barrio	212	-	21	-	-	168	57	82	73	43.9
San Lorenzo barrio	244	-	22	-	7	191	124	91	29	65.2
Torrecillas barrio	244	-	36	-	15	165	67	103	74	23.8
Unibón barrio	1 011	6	236	-	-	651	382	434	195	43.0
Vaga barrio	171	-	18	-	8	111	57	76	38	51.5
Naguabo Municipio	7 872	19	1 737	7	115	4 936	2 464	3 068	2 340	31.3
Daguao barrio	755	-	117	-	13	558	202	269	284	38.3
Daguao comunidad	504	-	98	-	-	356	137	184	183	43.8
Roosevelt Roads comunidad (part)	-	-	-	-	-	-	-	-	-	(X)
Duque barrio	917	-	242	-	19	488	216	416	285	25.2
Duque comunidad	519	-	150	-	-	274	98	251	170	30.4
Naguabo zona urbana (part)	181	-	55	-	-	87	45	94	42	15.5
Húcares barrio	690	-	107	-	-	463	199	310	181	35.1
Maizales barrio	695	6	83	-	7	504	190	304	201	30.9
Naguabo zona urbana (part)	47	-	19	-	-	21	18	29	-	29.8
Mariana barrio	632	-	155	-	40	283	207	249	176	27.5
Naguabo barrio-pueblo	661	-	332	-	-	224	387	191	83	38.1
Naguabo zona urbana (part)	661	-	332	-	-	224	387	191	83	38.1
Peña Pobre barrio	1 173	13	149	-	8	945	291	454	428	28.1
Peña Pobre comunidad	318	-	40	-	8	247	102	108	108	32.7
Río barrio	1 059	-	349	-	18	604	335	409	315	32.3
Naguabo zona urbana (part)	665	-	249	-	10	357	242	257	166	35.5
Río Blanco barrio	1 050	-	175	7	10	700	333	355	362	28.9
Río Blanco comunidad	471	-	87	-	6	323	104	190	177	23.1
Santiago y Lima barrio	240	-	28	-	-	167	104	111	25	36.7
Naranjito Municipio	8 932	18	1 519	-	123	6 215	2 512	3 495	2 925	25.7
Achiote barrio	1 292	13	208	-	12	928	314	592	386	23.6
Naranjito zona urbana (part)	190	-	33	-	-	138	70	89	31	19.5
Anones barrio	1 297	-	265	-	11	879	320	520	457	26.9
Cedro Abajo barrio	1 253	-	213	-	20	870	331	514	408	29.1
Cedro Arriba barrio	1 095	-	192	-	34	733	261	424	410	20.8
Guadiana barrio	1 220	5	219	-	21	865	346	472	402	23.5
Naranjito zona urbana (part)	42	-	9	-	-	25	15	27	-	-
Lomas barrio	1 247	-	237	-	25	729	421	448	378	26.1
Naranjito barrio-pueblo	406	-	45	-	-	310	265	105	36	45.3
Naranjito zona urbana (part)	406	-	45	-	-	310	265	105	36	45.3
Nuevo barrio	1 122	-	140	-	-	901	254	420	448	22.6
Orocovis Municipio	7 083	52	1 433	-	244	4 464	2 190	2 860	2 033	30.1
Ala de la Piedra barrio	120	-	16	-	5	74	50	25	45	70.0
Barros barrio	604	12	118	-	6	370	161	262	181	31.8
Bauta Abajo barrio	488	-	144	-	89	230	168	204	116	37.9
Bauta Arriba barrio	258	-	49	-	-	200	53	117	88	17.8
Bermejales barrio	148	-	16	-	-	96	43	26	79	30.4
Botijas barrio	1 129	-	202	-	11	799	292	465	372	30.3
Cacaos barrio	284	-	51	-	12	192	148	108	28	38.4
Collores barrio	38	-	6	-	-	18	20	13	5	50.0
Damián Abajo barrio	195	-	25	-	-	153	69	51	75	33.3
Damián Arriba barrio	303	9	22	-	8	226	78	154	71	21.8
Gato barrio	583	-	88	-	6	410	148	206	229	25.4
Mata de Cañas barrio	135	8	54	-	-	61	35	71	29	34.1
Orocovis barrio	1 041	5	185	-	43	649	250	461	330	23.9
Orocovis zona urbana (part)	25	-	6	-	-	19	5	6	14	56.0
Orocovis barrio-pueblo	290	18	62	-	7	148	154	75	61	23.4
Orocovis zona urbana (part)	290	18	62	-	7	148	154	75	61	23.4

Table 21. **Fuels and Equipment Characteristics: 2000**—Con.

[Data based on a sample (except Tables 65-68). For information on confidentiality protection, coverage, sampling error, and nonsampling error, see Appendix G.
For location of definitions, see "How to Use This Census Report"]

Puerto Rico **Municipio** **Municipio Subdivision** **Place**	Occupied housing units	House heating fuel					Vehicles available			Percent no telephone service available
		Utility gas	Electricity	Fuel oil, kerosene, etc.	Coal or coke, wood, solar energy, or other fuel	None	None	1	2 or more	
Orocovis Municipio—Con.										
Pellejas barrio	144	-	35	-	14	61	37	79	28	52.8
Sabana barrio	416	-	125	-	5	262	169	152	95	28.1
Saltos barrio	907	-	235	-	38	515	315	391	201	30.7
Patillas Municipio	6 576	38	2 247	9	143	3 442	2 072	2 656	1 848	26.6
Apeadero barrio	191	-	84	-	-	107	86	94	11	23.6
Bajo barrio	553	-	189	-	7	312	182	229	142	36.3
Lamboglia comunidad	349	-	127	-	7	205	121	152	76	26.6
Cacao Alto barrio	442	-	295	9	18	81	156	222	64	24.0
Patillas zona urbana (part)	224	-	192	9	5	13	106	95	23	23.2
Cacao Bajo barrio	480	5	91	-	6	297	90	232	158	19.2
Palmas comunidad (part)	82	5	13	-	6	48	28	33	21	51.2
Patillas zona urbana (part)	-	-	-	-	-	-	-	-	-	(X)
Egozcue barrio	26	-	19	-	-	7	13	6	7	50.0
Guardarraya barrio	678	8	155	-	11	464	181	246	251	21.8
Jacaboa barrio	365	-	133	-	-	214	130	128	107	29.3
Jagual barrio	178	11	30	-	8	129	45	83	50	28.1
Mamey barrio	861	-	319	-	7	416	252	323	286	14.5
Patillas zona urbana (part)	626	-	209	-	7	341	185	251	190	13.1
Marín barrio	661	6	259	-	74	246	191	297	173	30.4
Patillas zona urbana (part)	250	-	121	-	29	88	49	103	98	13.2
Mulas barrio	140	-	18	-	-	66	64	42	34	30.0
Muñoz Rivera barrio	255	-	60	-	-	144	94	83	78	37.3
Patillas barrio-pueblo	264	-	87	-	-	135	143	77	44	29.5
Patillas zona urbana (part)	264	-	87	-	-	135	143	77	44	29.5
Pollos barrio	1 068	-	407	-	5	593	275	432	361	28.8
Quebrada Arriba barrio	243	-	66	-	-	124	104	86	53	34.6
Ríos barrio	171	8	35	-	7	107	66	76	29	32.2
Peñuelas Municipio	7 698	-	2 744	-	132	3 751	2 340	3 203	2 155	34.6
Barreal barrio	104	-	10	-	-	82	42	28	34	66.3
Coto barrio	360	-	137	-	-	223	90	121	149	32.5
Peñuelas zona urbana (part)	274	-	96	-	-	178	58	101	115	33.6
Cuebas barrio	158	-	28	-	-	63	61	59	38	43.0
Encarnación barrio	421	-	147	-	20	196	132	206	83	32.8
Tallaboa comunidad	356	-	124	-	20	158	118	175	63	34.3
Jaguas barrio	734	-	354	-	-	313	209	330	195	38.3
Peñuelas zona urbana (part)	416	-	300	-	-	76	108	191	117	31.0
Macaná barrio	278	-	92	-	19	124	51	119	108	28.1
Peñuelas barrio-pueblo	573	-	284	-	11	267	270	175	128	35.1
Peñuelas zona urbana (part)	573	-	284	-	11	267	270	175	128	35.1
Quebrada Ceiba barrio	1 504	-	404	-	21	796	484	631	389	40.5
Peñuelas zona urbana (part)	742	-	202	-	21	399	271	318	153	41.8
Tallaboa Alta comunidad (part)	318	-	84	-	-	171	80	130	108	38.7
Rucio barrio	306	-	54	-	-	232	110	133	63	45.1
Santo Domingo barrio	1 860	-	799	-	17	773	550	753	557	27.2
Santo Domingo comunidad	1 029	-	431	-	6	434	330	414	285	32.5
Tallaboa Alta barrio	1 090	-	342	-	27	563	281	504	305	34.2
Tallaboa Alta comunidad (part)	326	-	113	-	8	145	112	156	58	37.1
Tallaboa Poniente barrio	210	-	68	-	9	78	46	98	66	29.5
Tallaboa Saliente barrio	100	-	25	-	8	41	14	46	40	25.0
Ponce Municipio	59 607	87	18 646	7	594	36 440	19 413	22 854	17 340	23.8
Anón barrio	457	-	32	-	12	358	157	166	134	32.8
Bucaná barrio	1 241	-	401	-	26	788	82	509	650	11.6
Ponce zona urbana (part)	1 241	-	401	-	26	788	82	509	650	11.6
Canas barrio	9 434	6	3 156	-	110	5 552	1 978	3 993	3 463	21.2
Ponce zona urbana (part)	8 540	6	2 962	-	110	4 885	1 770	3 702	3 068	20.8
Canas Urbano barrio	7 864	17	2 657	-	36	4 767	2 399	3 358	2 107	18.9
Ponce zona urbana (part)	7 864	17	2 657	-	36	4 767	2 399	3 358	2 107	18.9
Capitanejo barrio	438	-	66	-	7	259	133	212	93	36.3
Capitanejo comunidad (part)	164	-	28	-	-	102	49	67	48	41.5
Cerrillos barrio	1 252	-	429	-	-	784	176	420	656	19.6
Ponce zona urbana (part)	891	-	377	-	-	502	93	241	557	10.7
Coto Laurel barrio	1 636	-	371	-	21	1 117	463	748	425	25.6
Coto Laurel comunidad	1 153	-	236	-	21	809	363	513	277	26.2
Ponce zona urbana (part)	129	-	47	-	-	76	7	22	100	-
Cuarto barrio	1 199	-	271	-	5	859	616	448	135	25.7
Ponce zona urbana (part)	1 199	-	271	-	5	859	616	448	135	25.7
Guaraguao barrio	314	10	42	-	4	251	109	158	47	40.4
Machuelo Abajo barrio	4 558	9	2 069	-	47	2 348	1 749	1 601	1 208	25.4
Ponce zona urbana (part)	4 558	9	2 069	-	47	2 348	1 749	1 601	1 208	25.4
Machuelo Arriba barrio	4 309	7	1 238	-	37	2 818	1 017	1 767	1 525	17.9
Ponce zona urbana (part)	2 908	-	995	-	24	1 847	552	1 229	1 127	12.2
Magueyes barrio	1 993	19	577	-	70	1 216	419	660	914	13.6
Ponce zona urbana (part)	1 796	-	507	-	56	1 141	351	613	832	11.9
Magueyes Urbano barrio	430	-	163	-	-	242	99	117	214	11.4
Ponce zona urbana (part)	430	-	163	-	-	242	99	117	214	11.4
Maragüez barrio	216	-	29	-	-	120	100	76	40	19.4
Marueño barrio	447	-	94	-	-	311	133	174	140	14.5
Marueño comunidad	269	-	62	-	-	188	103	85	81	15.2
Ponce zona urbana (part)	6	-	-	-	-	6	-	-	6	-
Monte Llano barrio	106	6	30	-	-	66	13	59	34	26.4
Playa barrio	5 290	-	1 386	-	51	3 522	1 755	1 841	1 694	25.0
Ponce zona urbana (part)	5 290	-	1 386	-	51	3 522	1 755	1 841	1 694	25.0
Portugués barrio	1 319	-	321	-	24	884	723	454	142	42.8
Ponce zona urbana (part)	712	-	176	-	11	500	388	241	83	46.3
Portugués Urbano barrio	1 783	-	483	-	48	1 076	686	688	409	33.7
Ponce zona urbana (part)	1 783	-	483	-	48	1 076	686	688	409	33.7
Primero barrio	1 309	-	503	-	18	747	746	402	161	31.3
Ponce zona urbana (part)	1 309	-	503	-	18	747	746	402	161	31.3
Quebrada Limón barrio	258	-	67	-	-	158	76	132	50	25.2
Ponce zona urbana (part)	72	-	-	-	-	44	16	56	-	29.2
Quinto barrio	371	-	129	-	-	190	198	140	33	20.5
Ponce zona urbana (part)	371	-	129	-	-	190	198	140	33	20.5
Real barrio	904	-	179	-	14	664	181	384	339	23.7
Sabanetas barrio	1 958	-	618	-	11	1 208	633	699	626	21.9

Table 21. **Fuels and Equipment Characteristics: 2000**—Con.

[Data based on a sample (except Tables 65-68). For information on confidentiality protection, coverage, sampling error, and nonsampling error, see Appendix G.
For location of definitions, see "How to Use This Census Report"]

Puerto Rico Municipio Municipio Subdivision Place	Occupied housing units	House heating fuel					Vehicles available			Percent no telephone service available
		Utility gas	Electricity	Fuel oil, kerosene, etc.	Coal or coke, wood, solar energy, or other fuel	None	None	1	2 or more	
Ponce Municipio—Con.										
Sabanetas barrio—Con.										
Ponce zona urbana (part)	1 924	-	613	-	11	1 184	619	679	626	21.6
San Antón barrio	4 074	-	1 364	-	53	2 577	1 309	1 534	1 231	19.2
Ponce zona urbana (part)	4 074	-	1 364	-	53	2 577	1 309	1 534	1 231	19.2
San Patricio barrio	153	-	36	7	-	91	33	68	52	17.6
Segundo barrio	3 601	7	1 217	-	-	1 846	2 034	1 144	423	35.5
Ponce zona urbana (part)	3 601	7	1 217	-	-	1 846	2 034	1 144	423	35.5
Sexto barrio	1 658	6	449	-	-	958	920	587	151	39.5
Ponce zona urbana (part)	1 658	6	449	-	-	958	920	587	151	39.5
Tercero barrio	306	-	66	-	-	234	206	78	22	36.9
Ponce zona urbana (part)	306	-	66	-	-	234	206	78	22	36.9
Tibes barrio	267	-	83	-	-	159	81	102	84	51.3
Ponce zona urbana (part)	6	-	-	-	-	6	-	-	6	-
Vayas barrio	462	-	120	-	-	270	189	135	138	18.4
Ponce zona urbana (part)	170	-	31	-	-	139	25	36	109	2.9
Quebradillas Municipio	8 280	52	2 032	-	299	4 892	2 104	3 446	2 730	29.7
Cacao barrio	1 917	11	648	-	53	996	402	834	681	29.8
Quebradillas zona urbana (part)	636	11	407	-	11	180	174	271	191	36.6
San Antonio comunidad	380	-	67	-	-	255	64	162	154	33.9
Charcas barrio	127	-	14	-	-	93	8	78	41	33.1
Cocos barrio	1 465	34	287	-	74	902	272	668	525	25.2
Guajataca barrio	458	7	109	-	5	165	84	288	86	34.9
Quebradillas barrio-pueblo	555	-	222	-	36	278	330	131	94	26.3
Quebradillas zona urbana (part)	555	-	222	-	36	278	330	131	94	26.3
San Antonio barrio	1 619	-	313	-	82	1 107	468	552	599	36.1
Cacao comunidad	601	-	108	-	5	418	203	216	182	43.4
San José barrio	883	-	231	-	6	554	244	382	257	17.1
Terranova barrio	1 256	-	208	-	43	797	296	513	447	34.3
Quebradillas zona urbana (part)	704	-	147	-	35	373	187	321	196	32.7
Rincón Municipio	5 147	21	1 063	-	85	3 337	1 421	2 187	1 539	25.2
Atalaya barrio	246	-	31	-	-	180	64	130	52	23.2
Barrero barrio	327	-	128	-	6	130	103	117	107	25.7
Calvache barrio	722	4	165	-	11	412	203	279	240	29.8
Stella comunidad (part)	100	-	29	-	7	48	27	33	40	46.0
Cruces barrio	426	-	55	-	20	291	121	134	171	18.8
Ensenada barrio	467	-	147	-	-	294	115	209	143	10.7
Rincón zona urbana (part)	141	-	27	-	-	95	26	63	52	9.2
Jagüey barrio	287	11	47	-	4	188	110	114	63	43.2
Pueblo barrio	1 199	6	190	-	17	870	267	600	332	26.6
Rincón zona urbana (part)	14	-	7	-	-	7	-	-	14	-
Stella comunidad (part)	380	6	59	-	-	273	108	194	78	37.6
Puntas barrio	642	-	94	-	7	467	184	260	198	25.4
Rincón barrio-pueblo	413	-	71	-	-	257	214	125	74	32.4
Rincón zona urbana (part)	413	-	71	-	-	257	214	125	74	32.4
Río Grande barrio	418	-	135	-	20	248	40	219	159	17.2
Río Grande Municipio	16 430	106	4 943	-	190	9 476	3 948	6 622	5 860	27.2
Ciénaga Alta barrio	1 527	5	322	-	30	953	373	639	515	35.8
Ciénaga Baja barrio	5 647	87	2 544	-	59	2 492	1 341	2 297	2 009	28.1
La Dolores comunidad	1 157	44	442	-	15	516	419	414	324	36.1
Río Grande zona urbana (part)	3 178	43	1 768	-	21	1 180	706	1 254	1 218	18.8
Guzmán Abajo barrio	2 124	-	478	-	14	1 347	464	963	697	32.2
Bartolo comunidad	384	-	31	-	-	311	68	185	131	31.0
Río Grande zona urbana (part)	159	-	59	-	-	100	45	57	57	43.4
Guzmán Arriba barrio	281	-	47	-	14	182	45	106	130	22.4
Herreras barrio	261	14	85	-	-	79	92	112	57	44.1
Río Grande zona urbana (part)	248	14	72	-	-	79	92	112	44	46.4
Jiménez barrio	934	-	147	-	14	575	283	287	364	23.4
Mameyes II barrio	964	-	194	-	5	644	270	387	307	28.3
Palmer comunidad (part)	377	-	57	-	5	240	163	165	49	34.0
Río Grande barrio-pueblo	724	-	199	-	-	449	357	282	85	23.1
Río Grande zona urbana (part)	724	-	199	-	-	449	357	282	85	23.1
Zarzal barrio	3 968	-	927	-	54	2 755	723	1 549	1 696	20.5
Hato Candal comunidad	764	-	81	-	-	633	212	331	221	38.9
Palmer comunidad (part)	25	-	-	-	-	25	6	6	13	24.0
Sabana Grande Municipio	8 865	-	2 097	-	125	5 482	2 695	3 025	3 145	31.3
Machuchal barrio	1 632	-	344	-	30	1 022	534	526	572	36.9
Liborio Negrón Torres comunidad	460	-	79	-	-	274	175	153	132	41.5
Sabana Grande zona urbana (part)	169	-	62	-	4	98	45	30	94	11.2
Rayo barrio	907	-	118	-	17	629	271	344	292	33.4
Sabana Grande zona urbana (part)	28	-	-	-	-	22	6	17	5	-
Rincón barrio	1 394	-	373	-	33	771	505	497	392	26.3
Sabana Grande zona urbana (part)	328	-	51	-	-	192	130	91	107	23.2
Sabana Grande barrio-pueblo	746	-	177	-	7	417	379	228	139	30.8
Sabana Grande zona urbana (part)	746	-	177	-	7	417	379	228	139	30.8
Santana barrio	2 554	-	797	-	12	1 523	605	807	1 142	24.8
Sabana Grande zona urbana (part)	1 872	-	636	-	12	1 115	417	615	840	24.8
Susúa barrio	944	-	200	-	21	607	229	341	374	36.9
Lluveras comunidad	640	-	124	-	11	418	145	258	237	43.8
Tabonuco barrio	110	-	7	-	-	57	18	23	69	32.7
Torre barrio	578	-	81	-	5	456	154	259	165	44.1
Salinas Municipio	10 184	24	2 825	5	90	5 980	3 308	4 161	2 715	32.2
Aguirre barrio	4 009	8	816	5	41	2 707	1 171	1 710	1 128	32.1
Central Aguirre comunidad	534	-	166	-	-	258	106	272	156	31.8
Coco comunidad (part)	-	-	-	-	-	-	-	-	-	(X)
Coquí comunidad	1 189	-	157	5	25	875	452	496	241	33.6
Playita comunidad	244	-	38	-	3	172	86	80	78	37.7
Salinas zona urbana (part)	558	8	189	-	-	341	106	217	235	20.4
Lapa barrio	3 093	11	1 242	-	33	1 319	995	1 248	850	32.5
Coco comunidad (part)	1 799	11	768	-	24	733	533	758	508	33.7
Salinas zona urbana (part)	-	-	-	-	-	-	-	-	-	(X)
Vázquez comunidad (part)	761	-	240	-	9	377	322	295	144	41.8
Palmas barrio	135	-	29	-	-	77	59	28	48	41.5

Table 21. **Fuels and Equipment Characteristics: 2000**—Con.

[Data based on a sample (except Tables 65-68). For information on confidentiality protection, coverage, sampling error, and nonsampling error, see Appendix G.
For location of definitions, see "How to Use This Census Report"]

Puerto Rico **Municipio** **Municipio Subdivision** **Place**	Occupied housing units	House heating fuel					Vehicles available			Percent no telephone service available
		Utility gas	Electricity	Fuel oil, kerosene, etc.	Coal or coke, wood, solar energy, or other fuel	None	None	1	2 or more	
Salinas Municipio—Con.										
Palmas barrio—Con.										
Vázquez comunidad (part)	26	-	15	-	-	5	5	5	16	57.7
Quebrada Yeguas barrio	449	-	94	-	6	269	129	213	107	31.8
La Plena comunidad	311	-	72	-	-	234	99	133	79	33.4
Río Jueyes barrio	1 328	5	346	-	4	836	500	484	344	35.6
Las Ochenta comunidad	365	5	28	-	-	294	152	119	94	34.5
Salinas zona urbana (part)	388	-	148	-	-	218	87	171	130	27.1
Salinas barrio-pueblo	1 170	-	298	-	6	772	454	478	238	27.0
Salinas zona urbana (part)	1 170	-	298	-	6	772	454	478	238	27.0
San Germán Municipio	12 809	15	4 102	4	182	7 148	3 524	5 013	4 272	26.0
Ancones barrio	616	-	146	-	7	353	115	317	184	24.7
San Germán zona urbana (part)	441	-	133	-	7	254	86	203	152	23.8
Caín Alto barrio	1 021	-	236	-	7	664	300	411	310	33.0
Caín Bajo barrio	379	-	112	-	-	249	86	174	119	28.0
Cotuí barrio	271	-	32	-	-	189	82	90	99	31.7
Duey Alto barrio	491	-	51	-	-	353	135	154	202	42.0
Duey Bajo barrio	327	-	104	-	-	207	82	95	150	26.0
Guamá barrio	695	7	308	-	12	350	177	278	240	26.5
San Germán zona urbana (part)	242	-	140	-	-	102	111	65	66	18.2
Hoconuco Alto barrio	269	-	69	-	-	185	98	79	92	32.7
Hoconuco Bajo barrio	491	-	159	-	24	250	106	174	211	23.0
Maresúa barrio	414	-	131	-	7	235	73	136	205	22.2
San Germán zona urbana (part)	74	-	31	-	-	27	11	43	20	17.6
Minillas barrio	1 156	8	453	-	19	533	196	504	456	23.7
Retiro barrio	2 639	-	1 130	-	75	1 164	699	1 098	842	20.0
San Germán zona urbana (part)	1 585	-	715	-	35	746	465	639	481	22.8
Rosario Alto barrio	270	-	68	-	6	177	35	123	112	30.7
Rosario Bajo barrio	612	-	136	-	6	406	146	267	199	27.1
Rosario Peñón barrio	200	-	15	-	-	185	56	75	69	20.5
Sabana Eneas barrio	745	-	177	4	13	457	301	264	180	35.2
Sabana Eneas comunidad	620	-	152	4	13	379	234	233	153	35.5
Sabana Grande Abajo barrio	705	-	313	-	-	347	159	239	307	14.0
San Germán zona urbana (part)	613	-	284	-	-	288	136	204	273	13.4
San Germán barrio-pueblo	1 452	-	447	-	6	803	678	485	289	29.4
San Germán zona urbana (part)	1 424	-	442	-	6	798	673	467	284	29.0
Tuna barrio	56	-	15	-	-	41	-	50	6	12.5
San Juan Municipio	163 462	498	73 446	21	1 183	77 134	57 854	61 797	43 811	16.0
Caimito barrio	6 973	31	2 391	-	64	4 066	1 397	2 118	3 458	14.2
San Juan zona urbana (part)	5 021	11	1 970	-	36	2 773	855	1 483	2 683	11.3
Cupey barrio	12 397	49	6 667	-	185	5 010	2 658	3 791	5 948	10.2
San Juan zona urbana (part)	11 082	34	6 348	-	180	4 162	2 335	3 299	5 448	9.4
El Cinco barrio	2 976	-	1 334	-	22	1 561	596	1 211	1 169	5.5
San Juan zona urbana (part)	2 976	-	1 334	-	22	1 561	596	1 211	1 169	5.5
Gobernador Piñero barrio	18 097	23	7 050	6	115	9 779	5 592	7 512	4 993	14.8
San Juan zona urbana (part)	18 097	23	7 050	6	115	9 779	5 592	7 512	4 993	14.8
Hato Rey Central barrio	8 420	-	3 662	-	44	3 669	3 853	3 239	1 328	20.8
San Juan zona urbana (part)	8 420	-	3 662	-	44	3 669	3 853	3 239	1 328	20.8
Hato Rey Norte barrio	7 292	7	3 746	-	39	3 352	2 578	2 784	1 930	11.7
San Juan zona urbana (part)	7 292	7	3 746	-	39	3 352	2 578	2 784	1 930	11.7
Hato Rey Sur barrio	4 726	106	2 168	-	32	2 266	1 501	2 252	973	16.8
San Juan zona urbana (part)	4 726	106	2 168	-	32	2 266	1 501	2 252	973	16.8
Monacillo barrio	4 275	4	1 995	-	35	2 169	808	1 346	2 121	9.1
San Juan zona urbana (part)	4 275	4	1 995	-	35	2 169	808	1 346	2 121	9.1
Monacillo Urbano barrio	9 565	36	5 195	-	89	4 021	2 392	3 657	3 516	12.5
San Juan zona urbana (part)	9 565	36	5 195	-	89	4 021	2 392	3 657	3 516	12.5
Oriente barrio	12 264	40	3 936	-	60	7 083	5 468	4 757	2 039	23.7
San Juan zona urbana (part)	12 264	40	3 936	-	60	7 083	5 468	4 757	2 039	23.7
Pueblo barrio	3 425	32	1 148	-	16	1 795	1 684	1 185	556	25.6
San Juan zona urbana (part)	3 425	32	1 148	-	16	1 795	1 684	1 185	556	25.6
Quebrada Arenas barrio	924	36	229	-	15	533	239	343	342	19.0
Sabana Llana Norte barrio	11 178	27	4 486	-	86	5 890	3 584	4 533	3 061	15.9
San Juan zona urbana (part)	11 178	27	4 486	-	86	5 890	3 584	4 533	3 061	15.9
Sabana Llana Sur barrio	15 558	13	8 265	-	134	6 611	4 131	5 948	5 479	11.3
San Juan zona urbana (part)	15 558	13	8 265	-	134	6 611	4 131	5 948	5 479	11.3
San Juan Antiguo barrio	3 528	7	1 762	-	27	1 668	2 343	894	291	26.3
San Juan zona urbana (part)	3 528	7	1 762	-	27	1 668	2 343	894	291	26.3
Santurce barrio	39 521	87	18 646	15	193	16 374	18 321	15 308	5 892	18.4
San Juan zona urbana (part)	39 521	87	18 646	15	193	16 374	18 321	15 308	5 892	18.4
Tortugo barrio	1 435	-	316	-	8	898	419	491	525	21.7
San Juan zona urbana (part)	1 435	-	316	-	8	898	419	491	525	21.7
Universidad barrio	908	-	450	-	19	389	290	428	190	7.6
San Juan zona urbana (part)	908	-	450	-	19	389	290	428	190	7.6
San Lorenzo Municipio	13 138	84	3 024	-	205	8 462	4 235	5 128	3 775	28.1
Cayaguas barrio	442	-	105	-	-	299	139	169	134	21.3
Cerro Gordo barrio	1 461	-	400	-	29	964	356	611	494	26.4
San Lorenzo zona urbana (part)	451	-	144	-	-	285	83	197	171	25.5
Espino barrio	1 073	-	186	-	26	680	424	418	231	27.5
Florida barrio	1 836	-	490	-	11	1 161	409	779	648	21.4
San Lorenzo zona urbana (part)	-	-	-	-	-	-	-	-	-	(X)
Hato barrio	2 230	-	533	-	20	1 520	843	856	531	34.5
San Lorenzo zona urbana (part)	1 338	-	297	-	7	951	495	542	301	35.9
Jagual barrio	1 222	33	244	-	35	726	448	460	314	29.5
Jagual comunidad	407	-	95	-	-	252	168	121	118	34.6
Quebrada barrio	710	-	176	-	6	476	152	276	282	27.6
San Lorenzo zona urbana (part)	-	-	-	-	-	-	-	-	-	(X)
Quebrada Arenas barrio	856	-	173	-	24	576	246	285	325	32.5
Quebrada Honda barrio	758	16	112	-	8	519	247	332	179	38.3
Quemados barrio	1 521	7	438	-	34	854	402	603	516	22.9
San Lorenzo zona urbana (part)	295	-	91	-	-	192	91	122	82	12.9
San Lorenzo barrio-pueblo	1 029	28	167	-	12	687	569	339	121	27.9
San Lorenzo zona urbana (part)	1 029	28	167	-	12	687	569	339	121	27.9

Table 21. **Fuels and Equipment Characteristics: 2000**—Con.

[Data based on a sample (except Tables 65-68). For information on confidentiality protection, coverage, sampling error, and nonsampling error, see Appendix G.
For location of definitions, see "How to Use This Census Report"]

Puerto Rico **Municipio** **Municipio Subdivision** **Place**	Occupied housing units	House heating fuel					Vehicles available			Percent no telephone service available
		Utility gas	Electricity	Fuel oil, kerosene, etc.	Coal or coke, wood, solar energy, or other fuel	None	None	1	2 or more	
San Sebastián Municipio	14 970	29	4 121	-	275	8 951	4 275	5 751	4 944	29.8
Aibonito barrio	685	-	122	-	27	465	136	286	263	41.0
Alto Sano barrio	458	9	133	-	8	229	88	212	158	17.2
Bahomamey barrio	1 009	8	427	-	-	485	482	408	119	37.8
San Sebastián zona urbana (part)	1 009	8	427	-	-	485	482	408	119	37.8
Calabazas barrio	821	-	165	-	12	546	208	359	254	33.6
Cibao barrio	380	-	71	-	-	263	137	172	71	32.1
Cidral barrio	179	-	27	-	-	145	41	92	46	40.2
Culebrinas barrio	1 302	-	403	-	40	710	306	553	443	21.7
San Sebastián zona urbana (part)	771	-	253	-	34	416	187	342	242	22.4
Eneas barrio	270	-	41	-	-	210	82	105	83	25.6
Guacio barrio	222	-	55	-	-	135	65	47	110	32.0
Guajataca barrio	224	-	25	-	-	192	60	63	101	33.5
Guatemala barrio	987	-	369	-	-	461	224	306	457	28.5
San Sebastián zona urbana (part)	506	-	256	-	-	194	112	150	244	23.7
Hato Arriba barrio	673	-	157	-	34	436	152	271	250	17.1
Hato Arriba comunidad	273	-	52	-	7	197	88	121	64	22.7
Hoya Mala barrio	1 231	-	353	-	23	771	336	475	420	31.0
Juncal barrio	650	-	155	-	24	357	175	240	235	38.6
Juncal comunidad	390	-	47	-	12	247	111	148	131	35.9
Magos barrio	110	-	17	-	-	54	43	24	43	32.7
Mirabales barrio	202	-	99	-	-	79	63	80	59	32.7
Perchas 1 barrio	330	-	186	-	-	127	112	150	68	44.5
Perchas 2 barrio	309	6	158	-	11	104	88	150	71	41.1
Piedras Blancas barrio	972	-	290	-	13	600	339	345	288	25.8
San Sebastián zona urbana (part)	598	-	184	-	5	362	207	233	158	25.6
Pozas barrio	1 226	-	300	-	18	807	231	442	553	19.2
San Sebastián zona urbana (part)	520	-	159	-	-	330	129	159	232	7.7
Robles barrio	540	-	49	-	23	405	150	216	174	36.9
Salto barrio	992	-	202	-	20	675	201	351	440	24.1
San Sebastián barrio-pueblo	773	6	242	-	7	444	480	259	34	42.7
San Sebastián zona urbana (part)	773	6	242	-	7	444	480	259	34	42.7
Sonador barrio	425	-	75	-	15	251	76	145	204	21.2
Santa Isabel Municipio	6 781	10	2 319	-	123	3 819	2 211	2 820	1 750	34.4
Boca Velázquez barrio	670	-	226	-	18	402	258	207	205	38.4
Playita Cortada comunidad (part)	-	-	-	-	-	-	-	-	-	(X)
Santa Isabel zona urbana (part)	159	-	86	-	-	73	101	37	21	47.2
Descalabrado barrio	1 180	-	129	-	36	888	372	526	282	38.1
Las Ollas comunidad	615	-	112	-	25	426	131	301	183	27.3
Playita Cortada comunidad (part)	489	-	17	-	-	419	179	216	94	46.0
Felicia 1 barrio	91	-	41	-	-	42	44	31	16	64.8
Santa Isabel zona urbana (part)	32	-	18	-	-	6	8	19	5	18.8
Felicia 2 barrio	592	-	189	-	14	344	186	299	107	37.8
El Ojo comunidad	544	-	189	-	14	303	186	272	86	36.0
Jauca 1 barrio	792	-	224	-	17	482	272	348	172	27.3
Jauca comunidad	560	-	186	-	5	323	201	262	97	25.5
Jauca 2 barrio	1 138	-	541	-	10	512	220	483	435	28.0
Mariano Colón comunidad (part)	25	-	5	-	-	20	8	17	-	60.0
Parcelas Peñuelas comunidad	338	-	68	-	5	194	136	127	75	51.5
Playa barrio	295	-	38	-	15	223	100	122	73	55.9
Santa Isabel barrio-pueblo	2 023	10	931	-	13	926	759	804	460	31.8
Santa Isabel zona urbana (part)	2 023	10	931	-	13	926	759	804	460	31.8
Toa Alta Municipio	19 420	7	6 117	13	261	11 176	3 430	7 184	8 806	19.8
Contorno barrio	1 588	-	417	-	23	999	388	598	602	27.6
Galateo comunidad (part)	16	-	-	-	-	16	-	11	5	68.8
Toa Alta zona urbana (part)	1 119	-	374	-	15	675	272	385	462	21.0
Galateo barrio	1 515	-	305	13	8	1 061	462	526	527	30.5
Galateo comunidad (part)	739	-	184	-	-	484	257	289	193	36.1
H. Rivera Colón comunidad (part)	61	-	-	-	-	50	26	16	19	9.8
Mucarabones barrio	5 896	7	2 095	-	87	3 081	974	1 983	2 939	20.5
Mucarabones comunidad	525	-	166	-	-	247	167	190	168	26.1
Pájaros comunidad (part)	568	-	70	-	15	390	193	129	246	24.3
Toa Alta zona urbana (part)	-	-	-	-	-	-	-	-	-	(X)
Ortíz barrio	6 567	-	2 614	-	104	3 377	790	2 586	3 191	10.6
Pájaros comunidad (part)	2 252	-	1 028	-	20	990	306	974	972	15.5
Piñas barrio	322	-	66	-	-	213	47	76	199	20.8
Quebrada Arenas barrio	1 060	-	131	-	-	800	235	408	417	29.2
H. Rivera Colón comunidad (part)	455	-	55	-	-	365	131	198	126	31.4
Quebrada Cruz barrio	1 535	-	238	-	34	1 027	306	634	595	27.3
H. Rivera Colón comunidad (part)	234	-	45	-	6	162	67	118	49	21.4
Río Lajas barrio	680	-	185	-	5	442	108	276	296	22.6
Toa Alta barrio-pueblo	257	-	66	-	-	176	120	97	40	33.1
Toa Alta zona urbana (part)	257	-	66	-	-	176	120	97	40	33.1
Toa Baja Municipio	30 453	56	8 571	5	363	19 240	6 479	12 704	11 270	18.7
Candelaria barrio	8 050	20	2 495	-	117	4 801	1 630	3 130	3 290	16.7
Candelaria comunidad	5 534	20	2 120	-	103	2 949	823	2 150	2 561	12.7
Candelaria Arenas comunidad (part)	1 878	-	299	-	14	1 346	651	723	504	25.5
Sabana Seca comunidad (part)	59	-	6	-	-	40	21	26	12	22.0
Media Luna barrio	3 836	7	502	-	47	3 027	1 050	1 723	1 063	35.1
Campanilla comunidad	2 309	-	344	-	34	1 778	637	1 077	595	31.6
Candelaria Arenas comunidad (part)	-	-	-	-	-	-	-	-	-	(X)
San José comunidad	993	-	59	-	7	860	283	382	328	43.8
Toa Baja zona urbana (part)	338	7	84	-	-	240	123	132	83	41.4
Palo Seco barrio	114	-	-	-	-	107	79	29	6	41.2
Sabana Seca barrio	18 217	29	5 523	5	199	11 126	3 639	7 721	6 857	16.0
Candelaria Arenas comunidad (part)	-	-	-	-	-	-	-	-	-	(X)
Ingenio comunidad	1 820	-	204	-	22	1 381	553	877	390	34.2
Levittown comunidad	10 333	25	3 837	5	149	5 904	1 725	4 356	4 252	10.0
Sabana Seca comunidad (part)	1 953	4	278	-	6	1 418	464	920	569	23.7
Toa Baja zona urbana (part)	-	-	-	-	-	-	-	-	-	(X)
Toa Baja barrio-pueblo	236	-	51	-	-	179	81	101	54	24.6
Toa Baja zona urbana (part)	236	-	51	-	-	179	81	101	54	24.6

Table 21. **Fuels and Equipment Characteristics: 2000**—Con.

[Data based on a sample (except Tables 65-68). For information on confidentiality protection, coverage, sampling error, and nonsampling error, see Appendix G.
For location of definitions, see "How to Use This Census Report"]

Puerto Rico **Municipio** **Municipio Subdivision** **Place**	Occupied housing units	House heating fuel					Vehicles available			Percent no telephone service available
		Utility gas	Electricity	Fuel oil, kerosene, etc.	Coal or coke, wood, solar energy, or other fuel	None	None	1	2 or more	
Trujillo Alto Municipio	24 160	24	8 153	-	300	14 150	4 806	8 835	10 519	14.8
Carraízo barrio	5 066	8	1 654	-	46	2 919	702	1 765	2 599	11.7
Trujillo Alto zona urbana (part)	2 770	8	1 203	-	39	1 301	313	915	1 542	7.9
Cuevas barrio	7 025	16	2 940	-	97	3 573	1 796	2 743	2 486	13.5
Trujillo Alto zona urbana (part)	7 025	16	2 940	-	97	3 573	1 796	2 743	2 486	13.5
Dos Bocas barrio	2 915	-	1 242	-	30	1 589	237	735	1 943	6.0
Trujillo Alto zona urbana (part)	2 262	-	993	-	16	1 218	140	512	1 610	4.9
La Gloria barrio	1 480	-	337	-	20	989	392	596	492	18.6
Trujillo Alto zona urbana (part)	63	-	20	-	-	43	27	6	30	15.9
Quebrada Grande barrio	1 195	-	165	-	11	884	247	433	515	24.5
Quebrada Negrito barrio	1 782	-	330	-	40	1 209	416	715	651	24.3
St. Just barrio	4 348	-	1 379	-	44	2 782	808	1 752	1 788	16.7
Trujillo Alto zona urbana (part)	3 940	-	1 248	-	44	2 505	802	1 578	1 560	16.1
Trujillo Alto barrio-pueblo	349	-	106	-	12	205	208	96	45	40.7
Trujillo Alto zona urbana (part)	349	-	106	-	12	205	208	96	45	40.7
Utuado Municipio	11 207	17	2 443	-	376	7 415	3 785	4 505	2 917	33.9
Angeles barrio	1 101	4	66	-	62	858	326	442	333	36.6
Arenas barrio	773	-	187	-	25	518	211	348	214	40.1
Utuado zona urbana (part)	83	-	27	-	4	40	29	30	24	26.5
Caguana barrio	1 410	-	275	-	54	932	387	627	396	33.3
Cayuco comunidad	396	-	88	-	6	248	127	171	98	39.4
Caníaco barrio	52	-	11	-	-	30	32	5	15	50.0
Caonillas Abajo barrio	336	-	62	-	12	232	111	117	108	39.3
Caonillas Arriba barrio	136	-	30	-	5	81	47	65	24	44.1
Consejo barrio	160	-	31	-	6	112	28	119	13	31.3
Don Alonso barrio	284	-	34	-	17	212	105	117	62	31.7
Guaonico barrio	224	-	37	-	5	177	47	106	71	31.3
Las Palmas barrio	394	-	124	-	12	247	131	120	143	32.5
Limón barrio	71	-	10	-	-	61	6	39	26	16.9
Mameyes Abajo barrio	366	-	91	-	-	207	118	157	91	49.5
Paso Palma barrio	148	-	58	-	5	68	59	85	4	18.9
Río Abajo barrio	102	-	13	-	-	84	44	38	20	25.5
Roncador barrio	144	-	38	-	14	87	38	52	54	41.7
Sabana Grande barrio	335	-	84	-	20	187	110	109	116	25.4
Salto Abajo barrio	1 814	7	382	-	84	1 198	530	751	533	25.4
Utuado zona urbana (part)	1 320	7	318	-	77	848	360	579	381	24.1
Salto Arriba barrio	122	-	39	-	7	58	14	61	47	30.3
Santa Isabel barrio	192	-	39	-	6	139	92	66	34	51.6
Santa Rosa barrio	-	-	-	-	-	-	-	-	-	(X)
Tetuán barrio	211	-	57	-	-	154	79	109	23	55.9
Utuado barrio-pueblo	1 792	6	534	-	31	1 014	943	598	251	40.8
Utuado zona urbana (part)	1 792	6	534	-	31	1 014	943	598	251	40.8
Viví Abajo barrio	894	-	178	-	11	676	288	317	289	21.8
Utuado zona urbana (part)	25	-	21	-	-	4	-	-	25	-
Viví Arriba barrio	146	-	63	-	-	83	39	57	50	21.9
Vega Alta Municipio	11 894	7	2 453	-	213	8 025	3 540	4 601	3 753	32.4
Bajura barrio	1 336	-	181	-	28	992	491	505	340	44.7
Vega Alta zona urbana (part)	550	-	76	-	6	423	256	189	105	46.4
Candelaria barrio	499	-	86	-	20	333	123	221	155	45.9
Cienegueta barrio	128	-	13	-	-	87	11	62	55	20.3
Espinosa barrio	3 901	-	1 053	-	63	2 532	955	1 493	1 453	26.9
Vega Alta zona urbana (part)	2 607	-	814	-	49	1 553	597	1 004	1 006	23.1
Maricao barrio	1 566	-	387	-	32	1 004	564	542	460	30.7
Vega Alta zona urbana (part)	49	-	33	-	-	7	16	14	19	40.8
Mavilla barrio	129	-	44	-	7	64	49	50	30	47.3
Sabana barrio	3 864	7	593	-	63	2 682	1 127	1 499	1 238	32.9
Breñas comunidad	607	-	87	-	7	459	168	230	209	27.2
Ceiba comunidad (part)	819	-	140	-	6	559	210	334	275	31.0
Monserrate comunidad (part)	74	-	45	-	-	-	32	13	29	-
Sabana comunidad (part)	43	-	8	-	-	13	17	18	8	34.9
Vega Alta zona urbana (part)	63	-	29	-	-	34	6	37	20	17.5
Vega Alta barrio-pueblo	471	-	96	-	-	331	220	229	22	29.3
Vega Alta zona urbana (part)	471	-	96	-	-	331	220	229	22	29.3
Vega Baja Municipio	19 758	16	4 935	27	241	12 621	5 093	8 061	6 604	25.8
Algarrobo barrio	5 330	-	1 298	7	55	3 424	1 073	2 016	2 241	19.6
Coto Norte comunidad (part)	164	-	15	-	-	132	35	85	44	39.0
Vega Baja zona urbana (part)	3 410	-	771	7	35	2 227	801	1 254	1 355	22.1
Almirante Norte barrio	1 210	-	131	11	19	886	269	558	383	27.5
Almirante Sur barrio	998	10	355	-	6	511	315	465	218	32.2
Miranda comunidad	665	-	302	-	6	285	203	334	128	30.4
Cabo Caribe barrio	1 486	-	520	-	19	835	510	623	353	27.0
Vega Baja zona urbana (part)	1 146	-	427	-	19	632	375	477	294	22.2
Ceiba barrio	1 716	-	230	-	25	1 317	582	712	422	31.2
Ceiba comunidad (part)	348	-	57	-	-	285	124	125	99	31.9
Monserrate comunidad (part)	789	-	104	-	25	594	263	347	179	31.3
Sabana comunidad (part)	572	-	69	-	-	431	195	233	144	30.9
Cibuco barrio	32	-	-	-	-	24	8	15	9	25.0
Puerto Nuevo barrio	1 831	-	501	-	14	1 131	440	699	692	24.7
Pugnado Adentro barrio	426	-	61	-	10	316	136	176	114	29.1
Pugnado Afuera barrio	3 793	6	1 051	9	29	2 388	789	1 671	1 333	22.2
Vega Baja zona urbana (part)	2 734	6	846	9	29	1 635	616	1 205	913	19.8
Quebrada Arenas barrio	182	-	52	-	-	93	54	47	81	18.1
Río Abajo barrio	1 797	-	429	-	57	1 131	601	731	465	38.1
Vega Baja zona urbana (part)	1 749	-	419	-	57	1 093	591	704	454	38.1
Río Arriba barrio	145	-	41	-	-	81	24	63	58	19.3
Vega Baja barrio-pueblo	316	-	140	-	-	142	198	95	23	46.5
Vega Baja zona urbana (part)	316	-	140	-	-	142	198	95	23	46.5
Yeguada barrio	496	-	126	-	7	342	94	190	212	28.2
Vieques Municipio	3 319	-	882	-	30	1 556	1 206	1 544	569	20.8
Florida barrio	1 418	-	333	-	-	623	572	634	212	27.8
Vieques zona urbana (part)	233	-	71	-	-	122	151	73	9	31.3
Isabel II barrio-pueblo	609	-	203	-	6	210	265	258	86	15.9
Vieques zona urbana (part)	603	-	197	-	6	210	259	258	86	16.1
Llave barrio	8	-	-	-	-	8	-	-	8	-

Table 21. **Fuels and Equipment Characteristics: 2000**—Con.

[Data based on a sample (except Tables 65-68). For information on confidentiality protection, coverage, sampling error, and nonsampling error, see Appendix G.
For location of definitions, see "How to Use This Census Report"]

Puerto Rico **Municipio** **Municipio Subdivision** **Place**	Occupied housing units	House heating fuel					Vehicles available			Percent no telephone service available
		Utility gas	Electricity	Fuel oil, kerosene, etc.	Coal or coke, wood, solar energy, or other fuel	None	None	1	2 or more	
Vieques Municipio—Con.										
Mosquito barrio	-	-	-	-	-	-	-	-	-	(X)
Puerto Diablo barrio	369	-	109	-	9	205	137	172	60	23.6
Vieques zona urbana (part)	-	-	-	-	-	-	-	-	-	(X)
Puerto Ferro barrio	305	-	61	-	7	162	95	146	64	21.3
Puerto Real barrio	610	-	176	-	8	348	137	334	139	8.0
Esperanza comunidad	420	-	99	-	8	284	79	271	70	6.7
Punta Arenas barrio	-	-	-	-	-	-	-	-	-	(X)
Villalba Municipio	7 722	5	1 878	-	151	5 091	2 637	2 779	2 306	31.8
Caonillas Abajo barrio	399	-	69	-	-	315	83	189	127	33.3
Caonillas Arriba barrio	480	-	106	-	28	337	158	192	130	39.2
Hato Puerco Abajo barrio	497	-	120	-	4	332	208	182	107	32.8
Hato Puerco Arriba barrio	2 345	5	549	-	21	1 525	733	975	637	31.2
Villalba zona urbana (part)	742	5	148	-	-	518	234	313	195	32.7
Vacas barrio	860	-	213	-	36	551	309	301	250	29.5
Villalba zona urbana (part)	-	-	-	-	-	-	-	-	-	(X)
Villalba barrio-pueblo	323	-	92	-	12	205	151	110	62	35.9
Villalba zona urbana (part)	323	-	92	-	12	205	151	110	62	35.9
Villalba Abajo barrio	914	-	247	-	-	592	329	332	253	27.5
Villalba Arriba barrio	1 904	-	482	-	50	1 234	666	498	740	32.6
Villalba zona urbana (part)	222	-	63	-	-	123	115	65	42	29.3
Yabucoa Municipio	12 242	17	2 560	10	170	8 305	3 682	4 805	3 755	31.4
Aguacate barrio	848	-	63	-	22	682	194	370	284	27.0
Calabazas barrio	2 395	4	464	5	56	1 597	694	1 073	628	32.2
Playita comunidad	636	-	59	-	-	497	130	305	201	21.5
Rosa Sánchez comunidad	370	4	38	5	6	276	101	173	96	27.3
Yabucoa zona urbana (part)	463	-	170	-	18	197	162	189	112	46.7
Camino Nuevo barrio	1 206	-	233	-	17	857	395	494	317	29.5
El Negro comunidad	480	-	109	-	7	342	153	221	106	30.4
Guayabota barrio	974	-	154	-	-	724	330	389	255	36.4
Jácanas barrio	1 034	-	217	5	28	692	248	403	383	29.4
Juan Martín barrio	1 129	5	432	-	7	637	309	381	439	20.6
Yabucoa zona urbana (part)	687	5	323	-	7	341	191	227	269	21.1
Limones barrio	1 205	8	197	-	27	799	448	368	389	31.2
Martorell comunidad	915	8	124	-	15	645	371	287	257	32.8
Playa barrio	1 486	-	323	-	-	1 044	395	587	504	37.4
Comunas comunidad	625	-	107	-	-	460	209	240	176	36.0
Tejas barrio	812	-	150	-	6	539	203	278	331	42.6
Yabucoa barrio-pueblo	1 153	-	327	-	7	734	466	462	225	27.2
Yabucoa zona urbana (part)	1 153	-	327	-	7	734	466	462	225	27.2
Yauco Municipio	15 012	40	4 644	11	215	8 795	4 502	5 882	4 628	29.1
Aguas Blancas barrio	77	-	22	-	6	49	23	39	15	63.6
Algarrobo barrio	147	-	56	-	-	69	53	90	4	53.1
Almácigo Alto barrio	510	-	107	-	12	324	79	259	172	29.8
Almácigo Bajo barrio	1 682	14	567	-	13	913	501	571	610	23.3
Yauco zona urbana (part)	819	5	277	-	7	462	239	290	290	25.6
Barina barrio	1 825	6	455	-	54	1 116	408	700	717	20.2
Yauco zona urbana (part)	6	-	-	-	-	6	6	-	-	-
Caimito barrio	236	-	47	-	-	165	103	67	66	39.4
Collores barrio	301	-	47	-	9	190	100	142	59	26.2
Diego Hernández barrio	495	7	79	-	6	369	92	190	213	22.2
Duey barrio	422	-	70	-	-	300	119	221	82	43.6
Frailes barrio	82	-	26	-	7	38	37	17	28	59.8
Jácana barrio	638	-	159	-	13	442	169	266	203	28.7
Yauco zona urbana (part)	158	-	78	-	7	49	39	64	55	19.6
Naranjo barrio	219	-	32	-	23	150	51	77	91	32.9
Quebradas barrio	256	-	73	-	20	138	84	97	75	41.0
Ranchera barrio	161	-	26	-	-	104	86	65	10	54.7
Río Prieto barrio	274	-	51	-	6	192	111	94	69	44.2
Rubias barrio	89	-	7	-	9	73	25	34	30	27.0
Sierra Alta barrio	354	-	74	-	-	242	89	183	82	52.0
Susúa Alta barrio	1 255	2	435	-	6	698	285	551	419	24.5
Yauco zona urbana (part)	763	-	296	-	6	393	138	328	297	15.1
Susúa Baja barrio	4 324	11	1 902	11	22	2 102	1 170	1 676	1 478	25.2
Palomas comunidad	754	11	264	11	13	355	252	292	210	32.8
Yauco zona urbana (part)	3 198	-	1 606	-	9	1 453	821	1 210	1 167	22.4
Vegas barrio	29	-	-	-	-	23	9	6	14	31.0
Yauco barrio-pueblo	1 636	-	409	-	9	1 098	908	537	191	38.6
Yauco zona urbana (part)	1 636	-	409	-	9	1 098	908	537	191	38.6

Table 22. **Fuels and Equipment Characteristics: 2000**

[Data based on a sample (except Tables 65-68). For information on confidentiality protection, coverage, sampling error, and nonsampling error, see Appendix G.
For location of definitions, see "How to Use This Census Report"]

Puerto Rico Municipio Municipio Subdivision and Place Subbarrio	Occupied housing units	House heating fuel					Vehicles available			Percent no telephone service available
		Utility gas	Electricity	Fuel oil, kerosene, etc.	Coal or coke, wood, solar energy, or other fuel	None	None	1	2 or more	
Puerto Rico	**1 261 325**	**3 010**	**392 034**	**380**	**17 635**	**735 148**	**361 981**	**493 673**	**405 671**	**23.8**
MUNICIPIO										
Adjuntas Municipio	5 895	28	1 352	7	132	3 670	2 026	2 439	1 430	33.4
Aguada Municipio	13 520	14	2 846	5	175	8 621	3 370	5 354	4 796	29.8
Aguadilla Municipio	22 087	38	4 736	-	555	14 759	7 263	8 592	6 232	28.8
Aguas Buenas Municipio	9 240	20	2 667	-	138	4 801	2 872	3 448	2 920	28.2
Aibonito Municipio	8 408	82	2 574	-	133	5 011	2 628	3 248	2 532	23.8
Añasco Municipio	9 398	31	1 682	6	79	6 467	2 575	3 591	3 232	32.0
Arecibo Municipio	34 245	51	8 981	22	651	20 988	10 130	13 409	10 706	26.9
Arroyo Municipio	6 166	24	1 562	-	177	3 982	2 204	2 586	1 376	28.7
Barceloneta Municipio	7 508	18	1 652	8	62	4 905	2 100	3 271	2 137	35.3
Barranquitas Municipio	8 663	67	2 174	-	105	5 522	2 427	3 701	2 535	31.0
Bayamón Municipio	73 693	115	26 521	-	888	41 102	15 899	28 735	29 059	11.5
Cabo Rojo Municipio	17 114	26	4 980	15	202	9 734	4 192	6 913	6 009	23.4
Caguas Municipio	46 937	99	15 119	-	755	27 579	13 399	17 486	16 052	20.4
Camuy Municipio	11 457	19	2 465	-	119	7 227	3 088	4 630	3 739	28.5
Canóvanas Municipio	13 446	79	4 034	5	305	7 483	3 694	5 687	4 065	34.7
Carolina Municipio	63 546	76	24 623	25	797	34 388	13 619	26 175	23 752	12.2
Cataño Municipio	9 638	26	3 506	-	42	5 236	3 353	3 451	2 834	24.0
Cayey Municipio	15 634	18	3 338	14	249	10 700	4 858	6 077	4 699	23.4
Ceiba Municipio	5 750	8	1 414	4	72	3 760	1 325	2 461	1 964	21.8
Ciales Municipio	6 047	5	1 542	-	114	3 880	1 950	2 500	1 597	33.5
Cidra Municipio	13 204	27	2 908	8	243	9 151	3 455	5 024	4 725	27.9
Coamo Municipio	11 749	7	2 712	7	242	8 058	3 742	4 677	3 330	33.1
Comerío Municipio	6 311	13	2 269	-	107	2 793	2 410	2 332	1 569	33.2
Corozal Municipio	11 264	107	3 163	-	232	6 113	3 548	4 444	3 272	27.2
Culebra Municipio	699	-	154	-	4	444	277	345	77	29.5
Dorado Municipio	10 887	10	3 152	-	233	6 036	2 587	4 332	3 968	27.0
Fajardo Municipio	14 176	31	4 129	8	286	8 273	4 063	5 884	4 229	21.3
Florida Municipio	3 962	15	623	4	15	3 052	1 046	1 705	1 211	37.6
Guánica Municipio	7 291	-	1 767	11	307	4 222	2 499	3 026	1 766	36.7
Guayama Municipio	14 225	50	4 035	32	170	8 915	4 631	5 490	4 104	28.1
Guayanilla Municipio	7 209	10	2 148	7	165	4 029	2 272	2 812	2 125	30.7
Guaynabo Municipio	34 068	39	15 735	11	345	16 064	7 064	12 433	14 571	11.9
Gurabo Municipio	11 741	49	2 724	-	115	7 805	2 939	4 361	4 441	28.1
Hatillo Municipio	12 685	19	2 875	-	208	8 140	3 409	5 243	4 033	31.7
Hormigueros Municipio	5 820	6	1 737	-	78	3 544	1 084	2 477	2 259	22.4
Humacao Municipio	19 293	39	6 212	-	320	10 581	5 480	7 415	6 398	23.7
Isabela Municipio	14 970	37	3 086	-	163	10 258	3 911	6 405	4 654	32.0
Jayuya Municipio	5 083	5	1 205	12	102	3 380	1 718	2 076	1 289	35.5
Juana Díaz Municipio	14 954	72	3 252	-	307	10 196	4 620	5 671	4 663	33.2
Juncos Municipio	11 933	30	3 020	9	181	7 741	3 208	4 885	3 840	31.8
Lajas Municipio	9 007	6	2 226	-	133	5 541	2 459	3 518	3 030	29.0
Lares Municipio	10 974	15	1 990	-	158	7 986	3 221	4 347	3 406	33.4
Las Marías Municipio	3 564	-	648	-	52	2 363	1 006	1 352	1 206	41.6
Las Piedras Municipio	11 145	34	2 125	-	174	7 945	2 792	4 309	4 044	28.4
Loíza Municipio	9 597	42	2 493	6	163	5 747	3 538	3 800	2 259	37.7
Luquillo Municipio	6 573	13	2 509	11	61	3 027	1 803	2 912	1 858	27.5
Manatí Municipio	15 266	76	5 619	12	128	7 614	4 776	6 138	4 352	27.7
Maricao Municipio	2 013	-	488	-	29	1 252	632	770	611	34.8
Maunabo Municipio	3 994	-	860	5	44	2 785	1 326	1 625	1 043	32.7
Mayagüez Municipio	34 742	101	13 563	-	411	17 250	11 953	12 263	10 526	24.0
Moca Municipio	12 712	26	2 163	7	138	8 986	3 071	5 338	4 303	34.2
Morovis Municipio	8 801	45	1 742	-	143	5 739	2 743	3 524	2 534	37.1
Naguabo Municipio	7 872	19	1 737	7	115	4 936	2 464	3 068	2 340	31.3
Naranjito Municipio	8 932	18	1 519	-	123	6 215	2 512	3 495	2 925	25.7
Orocovis Municipio	7 083	52	1 433	-	244	4 464	2 190	2 860	2 033	30.1
Patillas Municipio	6 576	38	2 247	9	143	3 442	2 072	2 656	1 848	26.6
Peñuelas Municipio	7 698	-	2 744	-	132	3 751	2 340	3 203	2 155	34.6
Ponce Municipio	59 607	87	18 646	7	594	36 440	19 413	22 854	17 340	23.8
Quebradillas Municipio	8 280	52	2 032	-	299	4 892	2 104	3 446	2 730	29.7
Rincón Municipio	5 147	21	1 063	-	85	3 337	1 421	2 187	1 539	25.2
Río Grande Municipio	16 430	106	4 943	-	190	9 476	3 948	6 622	5 860	27.2
Sabana Grande Municipio	8 865	-	2 097	-	125	5 482	2 695	3 025	3 145	31.3
Salinas Municipio	10 184	24	2 825	5	90	5 980	3 308	4 161	2 715	32.2
San Germán Municipio	12 809	15	4 102	4	182	7 148	3 524	5 013	4 272	26.0
San Juan Municipio	163 462	498	73 446	21	1 183	77 134	57 854	61 797	43 811	16.0
San Lorenzo Municipio	13 138	84	3 024	-	205	8 462	4 235	5 128	3 775	28.1
San Sebastián Municipio	14 970	29	4 121	-	275	8 951	4 275	5 751	4 944	29.8
Santa Isabel Municipio	6 781	10	2 319	-	123	3 819	2 211	2 820	1 750	34.4
Toa Alta Municipio	19 420	7	6 117	13	261	11 176	3 430	7 184	8 806	19.8
Toa Baja Municipio	30 453	56	8 571	5	363	19 240	6 479	12 704	11 270	18.7
Trujillo Alto Municipio	24 160	24	8 153	-	300	14 150	4 806	8 835	10 519	14.8
Utuado Municipio	11 207	17	2 443	-	376	7 415	3 785	4 505	2 917	33.9
Vega Alta Municipio	11 894	7	2 453	-	213	8 025	3 540	4 601	3 753	32.4
Vega Baja Municipio	19 758	16	4 935	27	241	12 621	5 093	8 061	6 604	25.8
Vieques Municipio	3 319	-	882	-	30	1 556	1 206	1 544	569	20.8
Villalba Municipio	7 722	5	1 878	-	151	5 091	2 637	2 779	2 306	31.8
Yabucoa Municipio	12 242	17	2 560	10	170	8 305	3 682	4 805	3 755	31.4
Yauco Municipio	15 012	40	4 644	11	215	8 795	4 502	5 882	4 628	29.1
MUNICIPIO SUBDIVISION AND PLACE										
Abra Honda barrio, Camuy Municipio	748	-	196	-	8	445	197	328	223	34.5
Abras barrio, Corozal Municipio	632	-	125	-	5	353	166	257	209	27.5
Aceitunas comunidad, Moca Municipio	498	6	107	-	11	348	149	208	141	39.4
Aceitunas barrio, Moca Municipio	975	16	183	-	18	660	290	400	285	33.1
Achiote barrio, Naranjito Municipio	1 292	13	208	-	12	928	314	592	386	23.6
Adjuntas zona urbana, Adjuntas Municipio	1 672	6	483	7	12	1 006	749	602	321	31.8
Adjuntas barrio-pueblo, Adjuntas Municipio	1 672	6	483	7	12	1 006	749	602	321	31.8

Table 22. **Fuels and Equipment Characteristics: 2000**—Con.

[Data based on a sample (except Tables 65-68). For information on confidentiality protection, coverage, sampling error, and nonsampling error, see Appendix G.
For location of definitions, see "How to Use This Census Report"]

Puerto Rico Municipio Municipio Subdivision and Place Subbarrio	Occupied housing units	House heating fuel					Vehicles available			Percent no telephone service available
		Utility gas	Electricity	Fuel oil, kerosene, etc.	Coal or coke, wood, solar energy, or other fuel	None	None	1	2 or more	
MUNICIPIO SUBDIVISION AND PLACE—Con.										
Aguacate barrio, Aguadilla Municipio	554	-	131	-	5	382	89	218	247	23.8
Aguacate barrio, Yabucoa Municipio	848	-	63	-	22	682	194	370	284	27.0
Aguada zona urbana, Aguada Municipio	1 399	-	420	-	-	843	498	529	372	28.2
Aguada barrio-pueblo, Aguada Municipio	658	-	137	-	6	422	299	247	112	40.1
Aguadilla zona urbana, Aguadilla Municipio	6 349	-	1 554	-	99	4 187	3 110	2 092	1 147	34.2
Aguadilla barrio-pueblo, Aguadilla Municipio	1 977	-	257	-	30	1 518	1 278	515	184	47.1
Aguas Blancas barrio, Yauco Municipio	77	-	22	-	6	49	23	39	15	63.6
Aguas Buenas zona urbana, Aguas Buenas Municipio	1 531	-	562	-	11	708	808	515	208	29.3
Aguas Buenas barrio-pueblo, Aguas Buenas Municipio	774	-	242	-	-	326	472	239	63	30.0
Aguas Claras comunidad, Ceiba Municipio	1 231	-	145	4	13	921	296	565	370	30.1
Aguilita comunidad, Juana Díaz Municipio	1 382	-	280	-	11	917	352	574	456	32.3
Aguirre barrio, Salinas Municipio	4 009	8	816	5	41	2 707	1 171	1 710	1 128	32.1
Aibonito zona urbana, Aibonito Municipio	3 214	9	1 107	-	34	1 750	1 208	1 245	761	24.0
Aibonito barrio-pueblo, Aibonito Municipio	1 363	-	550	-	16	694	626	432	305	26.3
Aibonito barrio, Hatillo Municipio	880	-	167	-	10	623	340	329	211	31.9
Aibonito barrio, San Sebastián Municipio	685	-	122	-	27	465	136	286	263	41.0
Ala de la Piedra barrio, Orocovis Municipio	120	-	16	-	5	74	50	25	45	70.0
Algarrobo barrio, Aibonito Municipio	111	-	-	-	7	104	26	40	45	34.2
Algarrobo barrio, Guayama Municipio	2 334	6	674	26	20	1 509	435	962	937	22.0
Algarrobo barrio, Vega Baja Municipio	5 330	-	1 298	7	55	3 424	1 073	2 016	2 241	19.6
Algarrobo barrio, Yauco Municipio	147	-	56	-	-	69	53	90	4	53.1
Algarrobos barrio, Mayagüez Municipio	1 634	-	500	-	10	928	429	586	619	21.1
Almácigo Alto barrio, Yauco Municipio	510	-	107	-	12	324	79	259	172	29.8
Almácigo Bajo barrio, Yauco Municipio	1 682	14	567	-	13	913	501	571	610	23.3
Almirante Norte barrio, Vega Baja Municipio	1 210	-	131	11	19	886	269	558	383	27.5
Almirante Sur barrio, Vega Baja Municipio	998	10	355	-	6	511	315	465	218	32.2
Alto Sano barrio, Las Marías Municipio	60	-	5	-	5	50	12	21	27	26.7
Alto Sano barrio, San Sebastián Municipio	458	9	133	-	8	229	88	212	158	17.2
Amuelas barrio, Juana Díaz Municipio	1 207	7	299	-	26	799	299	405	503	26.3
Añasco barrio-pueblo, Añasco Municipio	449	-	91	-	-	330	243	156	50	37.4
Añasco zona urbana, Añasco Municipio	2 112	10	399	-	28	1 463	727	785	600	26.5
Añasco Abajo barrio, Añasco Municipio	13	-	6	-	-	7	13	-	-	46.2
Añasco Arriba barrio, Añasco Municipio	677	-	113	-	5	472	153	288	236	21.7
Ancones barrio, Arroyo Municipio	1 169	-	133	-	17	982	362	524	283	31.9
Ancones barrio, San Germán Municipio	616	-	146	-	7	353	115	317	184	24.7
Angeles barrio, Utuado Municipio	1 101	4	66	-	62	858	326	442	333	36.6
Animas comunidad, Arecibo Municipio	510	-	142	-	6	301	191	207	112	32.4
Anón barrio, Ponce Municipio	457	-	32	-	12	358	157	166	134	32.8
Anones barrio, Las Marías Municipio	451	-	37	-	11	342	106	215	130	40.6
Anones barrio, Naranjito Municipio	1 297	-	265	-	11	879	320	520	457	26.9
Antón Ruíz comunidad, Humacao Municipio	562	-	93	-	25	350	169	207	186	29.7
Antón Ruíz barrio, Humacao Municipio	1 204	8	303	-	31	711	389	451	364	31.6
Apeadero barrio, Patillas Municipio	191	-	84	-	-	107	86	94	11	23.6
Arecibo zona urbana, Arecibo Municipio	17 432	34	5 112	13	324	10 622	5 586	6 852	4 994	25.1
Arecibo barrio-pueblo, Arecibo Municipio	4 014	23	1 155	8	26	2 483	2 091	1 361	562	37.7
Arena barrio, Guánica Municipio	32	-	5	-	-	17	-	22	10	53.1
Arenalejos barrio, Arecibo Municipio	1 039	-	255	-	43	581	298	393	348	29.1
Arenales barrio, Aguadilla Municipio	409	-	58	-	18	320	95	173	141	28.9
Arenales Altos barrio, Isabela Municipio	1 178	-	299	-	24	751	259	494	425	28.1
Arenales Bajos barrio, Isabela Municipio	1 091	-	279	-	17	680	265	495	331	28.0
Arenas barrio, Cidra Municipio	1 918	-	382	-	24	1 381	437	753	728	21.3
Arenas barrio, Utuado Municipio	773	-	187	-	25	518	211	348	214	40.1
Arroyo zona urbana, Arroyo Municipio	2 495	20	832	-	94	1 409	902	987	606	25.0
Arroyo barrio-pueblo, Arroyo Municipio	578	9	184	-	72	251	306	203	69	29.2
Arrozal barrio, Arecibo Municipio	397	5	88	-	5	243	110	189	98	42.6
Asomante barrio, Aguada Municipio	1 050	-	358	-	10	581	307	428	315	29.1
Asomante barrio, Aibonito Municipio	785	50	180	-	12	510	131	308	346	12.7
Atalaya barrio, Aguada Municipio	884	-	110	-	5	654	146	413	325	36.9
Atalaya barrio, Rincón Municipio	246	-	31	-	-	180	64	130	52	23.2
Bahomamey barrio, San Sebastián Municipio	1 009	8	427	-	-	485	482	408	119	37.8
Bairoa barrio, Aguas Buenas Municipio	825	-	271	-	11	496	333	307	185	22.2
Bairoa comunidad, Caguas Municipio	779	11	85	-	-	597	236	337	206	34.4
Bairoa barrio, Caguas Municipio	6 113	17	2 328	-	100	3 402	1 326	2 047	2 740	13.6
Bajadero comunidad, Arecibo Municipio	1 339	-	216	-	43	877	424	561	354	29.0
Bajandas comunidad, Humacao Municipio	451	8	158	-	-	214	150	213	88	27.5
Bajo barrio, Patillas Municipio	553	-	189	-	7	312	182	229	142	36.3
Bajura barrio, Cabo Rojo Municipio	842	4	249	-	22	442	232	315	295	22.0
Bajura barrio, Isabela Municipio	230	-	73	-	-	132	23	163	44	21.7
Bajura barrio, Vega Alta Municipio	1 336	-	181	-	28	992	491	505	340	44.7
Bajura Adentro barrio, Manatí Municipio	772	-	188	-	10	492	254	340	178	35.4
Bajura Afuera barrio, Manatí Municipio	201	-	64	-	-	128	17	120	64	22.9
Barahona comunidad, Morovis Municipio	758	-	107	-	-	545	187	346	225	44.2
Barahona barrio, Morovis Municipio	1 302	8	203	-	25	897	342	558	402	40.8
Barceloneta zona urbana, Barceloneta Municipio	1 479	-	321	-	24	989	565	641	273	37.4
Barceloneta barrio-pueblo, Barceloneta Municipio	85	-	22	-	-	57	45	28	12	61.2
Barina barrio, Yauco Municipio	1 825	6	455	-	54	1 116	408	700	717	20.2
Barrancas barrio, Barranquitas Municipio	1 530	14	288	-	-	1 028	405	669	456	32.5
Barranquitas zona urbana, Barranquitas Municipio	1 012	-	245	-	12	678	519	385	108	35.5
Barranquitas barrio-pueblo, Barranquitas Municipio	1 012	-	245	-	12	678	519	385	108	35.5
Barrazas barrio, Carolina Municipio	1 289	-	151	-	36	949	216	483	590	16.6
Barreal barrio, Peñuelas Municipio	104	-	10	-	-	82	42	28	34	66.3
Barrero barrio, Guayanilla Municipio	286	-	48	-	17	175	103	84	99	15.0
Barrero barrio, Rincón Municipio	327	-	128	-	6	130	103	117	107	25.7
Barros barrio, Orocovis Municipio	604	12	118	-	6	370	161	262	181	31.8
Bartolo barrio, Lares Municipio	671	-	109	-	12	475	230	272	169	40.4

Table 22. **Fuels and Equipment Characteristics: 2000**—Con.

[Data based on a sample (except Tables 65-68). For information on confidentiality protection, coverage, sampling error, and nonsampling error, see Appendix G.
For location of definitions, see "How to Use This Census Report"]

Puerto Rico Municipio Municipio Subdivision and Place Subbarrio	Occupied housing units	House heating fuel					Vehicles available			Percent no telephone service available
		Utility gas	Electricity	Fuel oil, kerosene, etc.	Coal or coke, wood, solar energy, or other fuel	None	None	1	2 or more	
MUNICIPIO SUBDIVISION AND PLACE—Con.										
Bartolo comunidad, Río Grande Municipio	384	-	31	-	-	311	68	185	131	31.0
Bateyes barrio, Mayagüez Municipio	434	-	124	-	-	250	112	168	154	21.4
Bauta Abajo barrio, Orocovis Municipio	488	-	144	-	89	230	168	204	116	37.9
Bauta Arriba barrio, Orocovis Municipio	258	-	49	-	-	200	53	117	88	17.8
Bayamón zona urbana, Bayamón Municipio	67 313	97	25 551	-	792	36 317	14 636	26 320	26 357	11.0
Bayamón barrio-pueblo, Bayamón Municipio	2 072	6	648	-	6	1 223	1 339	572	161	26.3
Bayamón comunidad, Cidra Municipio	477	-	158	-	-	269	62	257	158	32.9
Bayamón barrio, Cidra Municipio	3 283	-	895	-	30	2 180	674	1 140	1 469	27.9
Bayamoncito barrio, Aguas Buenas Municipio	562	-	118	-	16	249	178	217	167	28.1
Bayaney barrio, Hatillo Municipio	1 039	7	291	-	30	544	220	435	384	28.9
Beatriz barrio, Caguas Municipio	1 470	-	200	-	17	1 087	405	554	511	31.3
Beatriz barrio, Cayey Municipio	649	-	103	5	16	441	231	218	200	39.9
Beatriz barrio, Cidra Municipio	1 007	-	230	8	12	708	296	287	424	24.5
Bejucos barrio, Isabela Municipio	1 070	-	211	-	13	770	238	480	352	30.4
Benavente barrio, Hormigueros Municipio	101	-	57	-	-	38	-	39	62	5.9
Benítez comunidad, Canóvanas Municipio	411	-	106	-	13	266	85	195	131	22.9
Bermejales barrio, Orocovis Municipio	148	-	16	-	-	96	43	26	79	30.4
Betances comunidad, Cabo Rojo Municipio	316	-	79	-	-	190	102	132	82	22.5
Boca barrio, Guayanilla Municipio	395	-	94	-	5	241	137	187	71	43.5
Boca Velázquez barrio, Santa Isabel Municipio	670	-	226	-	18	402	258	207	205	38.4
Boqueron comunidad, Cabo Rojo Municipio	799	-	162	-	13	526	184	381	234	29.3
Boquerón barrio, Cabo Rojo Municipio	1 897	-	469	-	19	1 144	434	775	688	23.0
Boquerón comunidad, Las Piedras Municipio	428	-	109	-	8	249	104	212	112	27.8
Boquerón barrio, Las Piedras Municipio	624	15	170	-	8	361	135	273	216	34.6
Borinquen barrio, Aguadilla Municipio	2 833	-	822	-	61	1 759	813	1 154	866	27.3
Borinquen barrio, Caguas Municipio	2 001	-	285	-	44	1 494	499	808	694	23.6
Botijas barrio, Orocovis Municipio	1 129	-	202	-	11	799	292	465	372	30.3
Breñas comunidad, Vega Alta Municipio	607	-	87	-	7	459	168	230	209	27.2
Bucaná barrio, Ponce Municipio	1 241	-	401	-	26	788	82	509	650	11.6
Bucarabones barrio, Las Marías Municipio	165	-	49	-	9	66	70	43	52	64.2
Bucarabones barrio, Maricao Municipio	22	-	12	-	-	4	-	9	13	-
Buena Vista comunidad, Arroyo Municipio	620	-	79	-	-	530	198	285	137	31.8
Buena Vista barrio, Bayamón Municipio	4 821	24	1 391	-	95	2 886	954	1 960	1 907	14.0
Buena Vista barrio, Hatillo Municipio	763	-	244	-	-	441	216	330	217	34.2
Buena Vista barrio, Humacao Municipio	1 201	-	350	-	32	555	369	452	380	29.0
Buena Vista barrio, Las Marías Municipio	241	-	94	-	8	98	66	109	66	41.9
Buenos Aires barrio, Lares Municipio	902	-	146	-	-	724	217	464	221	33.9
Búfalo comunidad, Barceloneta Municipio	378	-	68	-	-	236	101	173	104	26.2
Cabán comunidad, Aguadilla Municipio	1 305	13	300	-	20	831	469	529	307	30.8
Cabezas barrio, Fajardo Municipio	565	-	121	-	53	306	113	323	129	23.2
Cabo Caribe barrio, Vega Baja Municipio	1 486	-	520	-	19	835	510	623	353	27.0
Cabo Rojo barrio-pueblo, Cabo Rojo Municipio	600	-	197	-	-	297	354	188	58	29.5
Cabo Rojo zona urbana, Cabo Rojo Municipio	4 037	4	1 797	-	63	1 824	1 157	1 470	1 410	15.7
Cacao barrio, Carolina Municipio	1 068	-	399	-	12	529	217	459	392	14.5
Cacao comunidad, Quebradillas Municipio	601	-	108	-	5	418	203	216	182	43.4
Cacao barrio, Quebradillas Municipio	1 917	11	648	-	53	996	402	834	681	29.8
Cacao Alto barrio, Patillas Municipio	442	-	295	9	18	81	156	222	64	24.0
Cacao Bajo barrio, Patillas Municipio	480	5	91	-	6	297	90	232	158	19.2
Cacaos barrio, Orocovis Municipio	284	-	51	-	12	192	148	108	28	38.4
Caguabo barrio, Añasco Municipio	280	-	53	-	6	177	81	110	89	41.1
Caguana barrio, Utuado Municipio	1 410	-	275	-	54	932	387	627	396	33.3
Caguas zona urbana, Caguas Municipio	30 501	58	11 652	-	484	16 502	9 180	11 626	9 695	17.7
Caguas barrio-pueblo, Caguas Municipio	8 888	27	3 176	-	151	4 906	3 851	3 156	1 881	23.3
Cagüitas barrio, Aguas Buenas Municipio	869	-	235	-	5	466	281	308	280	33.9
Caimital barrio, Guayama Municipio	1 394	8	252	-	5	1 012	385	446	563	24.0
Caimital Alto barrio, Aguadilla Municipio	1 261	-	208	-	94	806	248	593	420	23.6
Caimital Bajo barrio, Aguadilla Municipio	1 825	-	308	-	14	1 331	819	635	371	33.3
Caimito barrio, Juncos Municipio	761	-	168	-	-	535	220	272	269	30.7
Caimito barrio, San Juan Municipio	6 973	31	2 391	-	64	4 066	1 397	2 118	3 458	14.2
Caimito barrio, Yauco Municipio	236	-	47	-	-	165	103	67	66	39.4
Caín Alto barrio, San Germán Municipio	1 021	-	236	-	7	664	300	411	310	33.0
Caín Bajo barrio, San Germán Municipio	379	-	112	-	-	249	86	174	119	28.0
Calabazas barrio, San Sebastián Municipio	821	-	165	-	12	546	208	359	254	33.6
Calabazas barrio, Yabucoa Municipio	2 395	4	464	5	56	1 597	694	1 073	628	32.2
Callabo barrio, Juana Díaz Municipio	647	-	118	-	12	487	137	217	293	31.5
Callejones barrio, Lares Municipio	1 380	-	297	-	20	944	328	485	567	30.1
Calvache barrio, Rincón Municipio	722	4	165	-	11	412	203	279	240	29.8
Calzada barrio, Maunabo Municipio	378	-	36	-	-	295	116	180	82	34.7
Camaceyes barrio, Aguadilla Municipio	4 312	-	1 171	-	65	2 667	1 535	1 595	1 182	26.4
Camarones barrio, Guaynabo Municipio	2 132	18	616	-	30	1 135	726	832	574	22.8
Cambalache barrio, Arecibo Municipio	26	-	13	-	-	7	6	20	-	-
Camino Nuevo barrio, Yabucoa Municipio	1 206	-	233	-	17	857	395	494	317	29.5
Campanilla comunidad, Toa Baja Municipio	2 309	-	344	-	34	1 778	637	1 077	595	31.6
Campo Alegre barrio, Hatillo Municipio	1 593	-	406	-	56	884	467	604	522	33.9
Campo Rico comunidad, Canóvanas Municipio	1 001	-	271	-	5	637	324	415	262	41.4
Camuy zona urbana, Camuy Municipio	1 533	-	368	-	-	966	625	574	334	26.7
Camuy barrio-pueblo, Camuy Municipio	543	-	156	-	-	263	300	209	34	40.3
Camuy Arriba barrio, Camuy Municipio	947	-	164	-	40	500	258	348	341	32.3
Cañabón barrio, Barranquitas Municipio	663	24	226	-	13	351	112	277	274	17.0
Cañabón barrio, Caguas Municipio	1 928	-	558	-	-	1 240	328	754	846	16.3
Cañaboncito barrio, Caguas Municipio	9 502	21	3 458	-	211	5 098	2 247	3 926	3 329	19.4
Canas barrio, Ponce Municipio	9 434	6	3 156	-	110	5 552	1 978	3 993	3 463	21.2
Canas Urbano barrio, Ponce Municipio	7 864	17	2 657	-	36	4 767	2 399	3 358	2 107	18.9
Candelaria barrio, Lajas Municipio	1 240	-	264	-	22	816	305	544	391	26.1
Candelaria comunidad, Toa Baja Municipio	5 534	20	2 120	-	103	2 949	823	2 150	2 561	12.7
Candelaria barrio, Toa Baja Municipio	8 050	20	2 495	-	117	4 801	1 630	3 130	3 290	16.7
Candelaria barrio, Vega Alta Municipio	499	-	86	-	20	333	123	221	155	45.9
Candelaria Arenas comunidad, Toa Baja Municipio	1 878	-	299	-	14	1 346	651	723	504	25.5

Table 22. **Fuels and Equipment Characteristics: 2000**—Con.

[Data based on a sample (except Tables 65-68). For information on confidentiality protection, coverage, sampling error, and nonsampling error, see Appendix G.
For location of definitions, see "How to Use This Census Report"]

Puerto Rico Municipio Municipio Subdivision and Place Subbarrio	Occupied housing units	House heating fuel					Vehicles available			Percent no telephone service available
		Utility gas	Electricity	Fuel oil, kerosene, etc.	Coal or coke, wood, solar energy, or other fuel	None	None	1	2 or more	
MUNICIPIO SUBDIVISION AND PLACE—Con.										
Candelero Abajo barrio, Humacao Municipio	1 074	-	248	-	5	599	264	320	490	19.9
Candelero Arriba comunidad, Humacao Municipio	438	-	81	-	8	288	101	204	133	19.2
Candelero Arriba barrio, Humacao Municipio	1 159	-	263	-	29	730	339	503	317	24.7
Cangrejo Arriba barrio, Carolina Municipio	8 406	7	4 327	7	53	3 760	1 457	4 222	2 727	5.8
Caníaco barrio, Utuado Municipio	52	-	11	-	-	30	32	5	15	50.0
Caño barrio, Guánica Municipio	624	-	157	-	7	380	121	263	240	25.6
Canóvanas zona urbana, Canóvanas Municipio	2 563	19	1 292	-	52	1 011	520	1 049	994	18.3
Canóvanas barrio, Canóvanas Municipio	5 443	53	1 445	-	141	3 055	1 552	2 305	1 586	38.0
Canóvanas barrio-pueblo, Canóvanas Municipio	1 366	5	667	-	32	604	354	548	464	20.1
Canóvanas barrio, Loíza Municipio	2 287	9	861	-	19	1 298	318	897	1 072	22.0
Canovanillas barrio, Carolina Municipio	3 247	6	1 364	-	65	1 641	433	1 250	1 564	13.3
Caonillas barrio, Aibonito Municipio	459	-	128	-	-	325	126	240	93	22.7
Caonillas Abajo barrio, Utuado Municipio	336	-	62	-	12	232	111	117	108	39.3
Caonillas Abajo barrio, Villalba Municipio	399	-	69	-	-	315	83	189	127	33.3
Caonillas Arriba barrio, Utuado Municipio	136	-	30	-	5	81	47	65	24	44.1
Caonillas Arriba barrio, Villalba Municipio	480	-	106	-	28	337	158	192	130	39.2
Capá barrio, Moca Municipio	1 079	-	248	-	25	666	172	462	445	33.5
Capáez barrio, Adjuntas Municipio	284	8	72	-	19	127	66	142	76	38.4
Capáez barrio, Hatillo Municipio	1 375	-	218	-	17	997	235	622	518	34.8
Capitanejo barrio, Juana Díaz Municipio	1 652	-	323	-	23	1 196	623	663	366	39.5
Capitanejo comunidad	953	6	144	-	6	704	217	386	350	34.6
Juana Díaz Municipio (part)	789	6	116	-	6	602	168	319	302	33.2
Ponce Municipio (part)	164	-	28	-	-	102	49	67	48	41.5
Capitanejo barrio, Ponce Municipio	438	-	66	-	7	259	133	212	93	36.3
Caracol barrio, Añasco Municipio	379	-	62	-	-	295	105	155	119	40.1
Carenero barrio, Guánica Municipio	975	-	256	-	12	628	234	397	344	35.4
Carite barrio, Guayama Municipio	345	-	62	-	6	277	33	141	171	17.1
Carmen barrio, Guayama Municipio	212	-	33	-	-	136	65	79	68	20.3
Carolina zona urbana, Carolina Municipio	58 074	74	23 392	25	696	30 832	12 567	23 964	21 543	11.7
Carolina barrio-pueblo, Carolina Municipio	472	-	237	12	42	139	207	176	89	29.2
Carraízo barrio, Trujillo Alto Municipio	5 066	8	1 654	-	46	2 919	702	1 765	2 599	11.7
Carreras barrio, Añasco Municipio	1 080	-	243	6	6	714	172	441	467	25.7
Carreras barrio, Arecibo Municipio	413	-	121	-	12	156	142	171	100	29.8
Carrizal barrio, Aguada Municipio	322	-	56	-	-	228	71	154	97	32.0
Carrizales comunidad, Hatillo Municipio	843	-	117	-	25	595	232	434	177	41.5
Carrizales barrio, Hatillo Municipio	2 213	12	511	-	37	1 446	555	1 022	636	31.6
Carruzos barrio, Carolina Municipio	780	2	137	-	25	573	196	368	216	24.6
Casey Abajo barrio, Añasco Municipio	40	-	20	-	-	20	-	28	12	32.5
Casey Arriba barrio, Añasco Municipio	146	-	24	-	9	83	29	50	67	35.6
Cataño zona urbana, Cataño Municipio	9 638	26	3 506	-	42	5 236	3 353	3 451	2 834	24.0
Cataño barrio-pueblo, Cataño Municipio	1 752	-	467	-	13	1 059	791	739	222	31.3
Cataño barrio, Humacao Municipio	827	-	233	-	15	566	321	358	148	36.6
Cayaguas barrio, San Lorenzo Municipio	442	-	105	-	-	299	139	169	134	21.3
Cayey zona urbana, Cayey Municipio	7 028	12	1 637	-	108	4 822	2 794	2 753	1 481	24.9
Cayey barrio-pueblo, Cayey Municipio	5 654	12	1 306	-	88	3 890	2 233	2 218	1 203	25.0
Cayuco comunidad, Utuado Municipio	396	-	88	-	6	248	127	171	98	39.4
Cedrito barrio, Comerío Municipio	400	5	129	-	-	260	149	183	68	40.8
Cedro barrio, Carolina Municipio	625	-	66	-	5	510	116	243	266	19.2
Cedro barrio, Cayey Municipio	203	-	16	-	6	158	42	98	63	36.0
Cedro barrio, Guayanilla Municipio	5	-	-	-	5	-	-	-	5	-
Cedro Abajo barrio, Naranjito Municipio	1 253	-	213	-	20	870	331	514	408	29.1
Cedro Arriba barrio, Naranjito Municipio	1 095	-	192	-	34	733	261	424	410	20.8
Ceiba zona urbana, Ceiba Municipio	2 249	-	816	-	31	1 244	659	896	694	21.7
Ceiba barrio-pueblo, Ceiba Municipio	1 388	-	528	-	9	768	500	502	386	25.5
Ceiba barrio, Cidra Municipio	1 204	12	257	-	30	813	349	583	272	30.2
Ceiba barrio, Las Piedras Municipio	500	-	90	-	21	348	135	157	208	29.0
Ceiba comunidad	1 167	-	197	-	6	844	334	459	374	31.3
Vega Alta Municipio (part)	819	-	140	-	6	559	210	334	275	31.0
Vega Baja Municipio (part)	348	-	57	-	-	285	124	125	99	31.9
Ceiba barrio, Vega Baja Municipio	1 716	-	230	-	25	1 317	582	712	422	31.2
Ceiba Alta barrio, Aguadilla Municipio	198	-	42	-	-	144	50	83	65	28.3
Ceiba Baja barrio, Aguadilla Municipio	771	7	105	-	82	542	149	289	333	21.9
Ceiba Norte barrio, Juncos Municipio	2 517	-	701	-	66	1 525	498	1 092	927	28.7
Ceiba Sur barrio, Juncos Municipio	1 552	-	433	-	5	1 032	375	685	492	26.8
Cejas barrio, Comerío Municipio	266	8	53	-	27	100	112	92	62	25.2
Celada comunidad, Gurabo Municipio	1 375	-	357	-	-	907	331	549	495	35.1
Celada barrio, Gurabo Municipio	710	-	112	-	-	511	102	300	308	29.3
Central Aguirre comunidad, Salinas Municipio	534	-	166	-	-	258	106	272	156	31.8
Centro barrio, Moca Municipio	329	-	36	-	-	287	72	177	80	45.9
Cercadillo barrio, Cayey Municipio	304	-	54	-	10	223	54	151	99	30.3
Cerrillos barrio, Ponce Municipio	1 252	-	429	-	-	784	176	420	656	19.6
Cerro Gordo barrio, Aguada Municipio	853	-	156	5	12	465	237	341	275	37.0
Cerro Gordo barrio, Añasco Municipio	154	-	13	-	-	130	35	78	41	22.7
Cerro Gordo barrio, Bayamón Municipio	11 540	14	4 683	-	131	5 827	2 231	4 713	4 596	10.9
Cerro Gordo barrio, Moca Municipio	1 145	-	182	-	20	863	136	497	512	37.7
Cerro Gordo barrio, San Lorenzo Municipio	1 461	-	400	-	29	964	356	611	494	26.4
Cerrote barrio, Las Marías Municipio	155	-	17	-	-	132	44	45	66	49.7
Chamorro barrio, Las Marías Municipio	77	-	18	-	-	59	12	49	16	57.1
Charcas barrio, Quebradillas Municipio	127	-	14	-	-	93	8	78	41	33.1
Chupacallos barrio, Ceiba Municipio	826	-	104	-	13	621	251	334	241	35.2
Ciales barrio-pueblo, Ciales Municipio	487	-	148	-	6	295	237	201	49	34.5
Ciales zona urbana, Ciales Municipio	1 027	-	278	-	18	662	460	406	161	35.9
Cialitos barrio, Ciales Municipio	403	-	125	-	20	235	154	189	60	34.7
Cibao barrio, Camuy Municipio	418	-	86	-	-	285	90	225	103	41.6
Cibao barrio, San Sebastián Municipio	380	-	71	-	-	263	137	172	71	32.1
Cibuco barrio, Corozal Municipio	1 499	-	390	-	26	805	423	640	436	25.3

Table 22. **Fuels and Equipment Characteristics: 2000**—Con.

[Data based on a sample (except Tables 65-68). For information on confidentiality protection, coverage, sampling error, and nonsampling error, see Appendix G.
For location of definitions, see "How to Use This Census Report"]

Puerto Rico Municipio Municipio Subdivision and Place Subbarrio	Occupied housing units	House heating fuel					Vehicles available			Percent no telephone service available
		Utility gas	Electricity	Fuel oil, kerosene, etc.	Coal or coke, wood, solar energy, or other fuel	None	None	1	2 or more	
MUNICIPIO SUBDIVISION AND PLACE—Con.										
Cibuco barrio, Vega Baja Municipio	32	-	-	-	-	24	8	15	9	25.0
Cidra barrio, Añasco Municipio	133	-	24	-	-	104	14	70	49	51.1
Cidra zona urbana, Cidra Municipio	1 637	-	349	-	37	1 144	700	555	382	29.6
Cidra barrio-pueblo, Cidra Municipio	557	-	116	-	17	354	294	186	77	36.6
Cidral barrio, San Sebastián Municipio	179	-	27	-	-	145	41	92	46	40.2
Ciénaga barrio, Guánica Municipio	776	-	187	6	-	453	194	407	175	37.0
Ciénaga Alta barrio, Río Grande Municipio	1 527	5	322	-	30	953	373	639	515	35.8
Ciénaga Baja barrio, Río Grande Municipio	5 647	87	2 544	-	59	2 492	1 341	2 297	2 009	28.1
Ciénagas barrio, Camuy Municipio	502	-	104	-	-	321	168	156	178	29.9
Cienegueta barrio, Vega Alta Municipio	128	-	13	-	-	87	11	62	55	20.3
Cintrona barrio, Juana Díaz Municipio	569	-	142	-	-	372	241	206	122	46.9
Coabey barrio, Jayuya Municipio	587	-	116	-	7	425	263	220	104	40.0
Coamo zona urbana, Coamo Municipio	4 144	-	1 000	-	85	2 890	1 667	1 535	942	32.0
Coamo barrio-pueblo, Coamo Municipio	2 621	-	639	-	53	1 811	1 270	937	414	36.2
Coamo Arriba barrio, Coamo Municipio	162	-	35	-	-	113	51	58	53	22.8
Coco comunidad, Salinas Municipio	1 799	11	768	-	24	733	533	758	508	33.7
Cocos barrio, Quebradillas Municipio	1 465	34	287	-	74	902	272	668	525	25.2
Collores barrio, Humacao Municipio	858	-	250	-	6	489	143	299	416	16.9
Collores barrio, Jayuya Municipio	462	-	109	-	-	330	104	189	169	24.5
Collores barrio, Juana Díaz Municipio	603	-	107	-	25	429	215	214	174	33.0
Collores barrio, Las Piedras Municipio	1 573	-	355	-	22	1 083	353	650	570	24.5
Collores barrio, Orocovis Municipio	38	-	6	-	-	18	20	13	5	50.0
Collores barrio, Yauco Municipio	301	-	47	-	9	190	100	142	59	26.2
Comerío zona urbana, Comerío Municipio	1 540	-	775	-	14	535	736	558	246	28.4
Comerío barrio-pueblo, Comerío Municipio	1 426	-	716	-	14	493	700	502	224	29.1
Comunas comunidad, Yabucoa Municipio	625	-	107	-	-	460	209	240	176	36.0
Consejo barrio, Guayanilla Municipio	284	-	95	-	-	177	75	121	88	29.9
Consejo barrio, Utuado Municipio	160	-	31	-	6	112	28	119	13	31.3
Contorno barrio, Toa Alta Municipio	1 588	-	417	-	23	999	388	598	602	27.6
Coquí comunidad, Salinas Municipio	1 189	-	157	5	25	875	452	496	241	33.6
Corazón comunidad, Guayama Municipio	917	6	137	14	-	682	275	393	249	34.0
Corcovada barrio, Añasco Municipio	229	-	25	-	-	193	54	51	124	21.8
Corcovado comunidad, Hatillo Municipio	472	-	84	-	15	329	93	223	156	27.8
Corcovado barrio, Hatillo Municipio	1 273	-	265	-	27	850	227	488	558	23.2
Cordillera barrio, Ciales Municipio	680	-	98	-	17	477	264	279	137	37.5
Corozal zona urbana, Corozal Municipio	3 618	6	1 378	-	61	1 727	1 357	1 283	978	28.6
Corozal barrio-pueblo, Corozal Municipio	1 006	-	371	-	6	560	604	287	115	35.8
Corrales barrio, Aguadilla Municipio	2 851	13	535	-	45	1 902	871	1 169	811	23.9
Costa barrio, Lajas Municipio	570	-	116	-	11	347	125	241	204	30.9
Coto barrio, Isabela Municipio	1 248	6	172	-	18	911	265	569	414	33.1
Coto barrio, Peñuelas Municipio	360	-	137	-	-	223	90	121	149	32.5
Coto Laurel comunidad, Ponce Municipio	1 153	-	236	-	21	809	363	513	277	26.2
Coto Laurel barrio, Ponce Municipio	1 636	-	371	-	21	1 117	463	748	425	25.6
Coto Norte barrio, Manatí Municipio	3 769	51	1 726	-	12	1 536	1 184	1 533	1 052	28.2
Coto Norte comunidad	474	-	78	-	-	335	115	227	132	29.1
Manatí Municipio (part)	310	-	63	-	-	203	80	142	88	23.9
Vega Baja Municipio (part)	164	-	15	-	-	132	35	85	44	39.0
Coto Sur barrio, Manatí Municipio	2 947	-	1 114	6	37	1 525	855	1 195	897	25.9
Cotuí barrio, San Germán Municipio	271	-	32	-	-	189	82	90	99	31.7
Cruces barrio, Aguada Municipio	544	9	114	-	17	337	101	203	240	16.7
Cruces barrio, Rincón Municipio	426	-	55	-	20	291	121	134	171	18.8
Cruz barrio, Moca Municipio	332	-	52	-	-	227	115	144	73	39.2
Cuarto barrio, Ponce Municipio	1 199	-	271	-	5	859	616	448	135	25.7
Cubuy barrio, Canóvanas Municipio	494	-	119	-	-	334	81	252	161	26.1
Cuchillas barrio, Corozal Municipio	408	-	72	-	18	274	157	207	44	42.9
Cuchillas barrio, Moca Municipio	1 474	4	186	-	-	1 061	479	565	430	40.2
Cuchillas barrio, Morovis Municipio	584	-	170	-	12	278	116	256	212	29.1
Cuebas barrio, Peñuelas Municipio	158	-	28	-	-	63	61	59	38	43.0
Cuevas barrio, Trujillo Alto Municipio	7 025	16	2 940	-	97	3 573	1 796	2 743	2 486	13.5
Culebra zona urbana, Culebra Municipio	571	-	135	-	4	350	230	277	64	30.5
Culebra barrio-pueblo, Culebra Municipio	285	-	45	-	4	204	157	115	13	19.6
Culebras Alto barrio, Cayey Municipio	15	-	-	-	-	15	7	8	-	-
Culebras Bajo barrio, Cayey Municipio	102	-	-	-	-	82	16	51	35	22.5
Culebrinas barrio, San Sebastián Municipio	1 302	-	403	-	40	710	306	553	443	21.7
Cupey barrio, San Juan Municipio	12 397	49	6 667	-	185	5 010	2 658	3 791	5 948	10.2
Cuyón barrio, Aibonito Municipio	238	-	92	-	-	135	75	48	115	27.7
Cuyón barrio, Coamo Municipio	618	-	98	-	-	484	158	277	183	40.6
Daguao barrio, Ceiba Municipio	75	-	-	-	-	75	-	61	14	37.3
Daguao comunidad, Naguabo Municipio	504	-	98	-	-	356	137	184	183	43.8
Daguao barrio, Naguabo Municipio	755	-	117	-	13	558	202	269	284	38.3
Dagüey barrio, Añasco Municipio	539	-	75	-	15	386	81	204	254	22.6
Dajaos barrio, Bayamón Municipio	829	-	115	-	13	667	150	267	412	22.2
Damián Abajo barrio, Orocovis Municipio	195	-	25	-	-	153	69	51	75	33.3
Damián Arriba barrio, Orocovis Municipio	303	9	22	-	8	226	78	154	71	21.8
Demajagua barrio, Fajardo Municipio	350	-	153	-	-	176	24	126	200	9.4
Descalabrado barrio, Santa Isabel Municipio	1 180	-	129	-	36	888	372	526	282	38.1
Diego Hernández barrio, Yauco Municipio	495	7	79	-	6	369	92	190	213	22.2
Domingo Ruíz barrio, Arecibo Municipio	1 210	-	229	-	3	786	316	577	317	21.7
Dominguito barrio, Arecibo Municipio	1 701	-	432	-	44	976	445	634	622	27.0
Doña Elena barrio, Comerío Municipio	916	-	321	-	-	399	324	283	309	34.5
Don Alonso barrio, Utuado Municipio	284	-	34	-	17	212	105	117	62	31.7
Dorado zona urbana, Dorado Municipio	4 212	-	1 649	-	76	1 915	1 008	1 575	1 629	20.3
Dorado barrio-pueblo, Dorado Municipio	390	-	153	-	8	192	201	151	38	32.3
Dos Bocas barrio, Corozal Municipio	849	-	225	-	12	440	290	319	240	26.1
Dos Bocas barrio, Trujillo Alto Municipio	2 915	-	1 242	-	30	1 589	237	735	1 943	6.0
Duey barrio, Yauco Municipio	422	-	70	-	-	300	119	221	82	43.6
Duey Alto barrio, San Germán Municipio	491	-	51	-	-	353	135	154	202	42.0
Duey Bajo barrio, San Germán Municipio	327	-	104	-	-	207	82	95	150	26.0

Table 22. **Fuels and Equipment Characteristics: 2000**—Con.

[Data based on a sample (except Tables 65-68). For information on confidentiality protection, coverage, sampling error, and nonsampling error, see Appendix G.
For location of definitions, see "How to Use This Census Report"]

Puerto Rico Municipio Municipio Subdivision and Place Subbarrio	Occupied housing units	House heating fuel					Vehicles available			Percent no telephone service available
		Utility gas	Electricity	Fuel oil, kerosene, etc.	Coal or coke, wood, solar energy, or other fuel	None	None	1	2 or more	
MUNICIPIO SUBDIVISION AND PLACE—Con.										
Duque comunidad, Naguabo Municipio	519	-	150	-	-	274	98	251	170	30.4
Duque barrio, Naguabo Municipio	917	-	242	-	19	488	216	416	285	25.2
Egozcue barrio, Patillas Municipio	26	-	19	-	-	7	13	6	7	50.0
El Cinco barrio, San Juan Municipio	2 976	-	1 334	-	22	1 561	596	1 211	1 169	5.5
El Mangó comunidad, Juncos Municipio	542	-	132	-	-	366	181	203	158	32.5
El Negro comunidad, Yabucoa Municipio	480	-	109	-	7	342	153	221	106	30.4
El Ojo comunidad, Santa Isabel Municipio	544	-	189	-	14	303	186	272	86	36.0
El Río barrio, Las Piedras Municipio	1 499	-	221	-	39	1 068	403	594	502	34.0
Emajagua comunidad, Maunabo Municipio	945	-	208	-	6	638	280	356	309	28.3
Emajagua barrio, Maunabo Municipio	1 409	-	307	-	13	964	411	529	469	25.3
Emajagual barrio, Juana Díaz Municipio	-	-	-	-	-	-	-	-	-	(X)
Encarnación barrio, Peñuelas Municipio	421	-	147	-	20	196	132	206	83	32.8
Eneas barrio, San Sebastián Municipio	270	-	41	-	-	210	82	105	83	25.6
Ensenada barrio, Guánica Municipio	795	-	138	-	125	403	319	285	191	30.9
Ensenada barrio, Rincón Municipio	467	-	147	-	-	294	115	209	143	10.7
Esperanza barrio, Arecibo Municipio	645	-	84	-	-	484	186	200	259	36.6
Esperanza comunidad, Vieques Municipio	420	-	99	-	8	284	79	271	70	6.7
Espinar barrio, Aguada Municipio	555	-	140	-	-	395	156	257	142	27.6
Espino comunidad, Añasco Municipio	457	-	55	-	-	356	161	137	159	21.2
Espino barrio, Añasco Municipio	528	-	74	-	-	390	174	166	188	21.6
Espino barrio, Lares Municipio	621	-	116	-	43	421	176	285	160	38.0
Espino barrio, Las Marías Municipio	51	-	6	-	-	38	7	21	23	39.2
Espino barrio, San Lorenzo Municipio	1 073	-	186	-	26	680	424	418	231	27.5
Espinosa barrio, Dorado Municipio	1 043	10	162	-	8	757	256	402	385	25.3
Espinosa barrio, Vega Alta Municipio	3 901	-	1 053	-	63	2 532	955	1 493	1 453	26.9
Factor barrio, Arecibo Municipio	2 306	-	630	-	24	1 402	554	841	911	26.7
Fajardo zona urbana, Fajardo Municipio	11 656	26	3 550	8	218	6 745	3 553	4 631	3 472	20.4
Fajardo barrio-pueblo, Fajardo Municipio	6 309	20	1 997	-	82	3 567	2 547	2 362	1 400	26.3
Farallón barrio, Cayey Municipio	151	-	37	-	-	97	67	50	34	37.1
Felicia 1 barrio, Santa Isabel Municipio	91	-	41	-	-	42	44	31	16	64.8
Felicia 2 barrio, Santa Isabel Municipio	592	-	189	-	14	344	186	299	107	37.8
Flamenco barrio, Culebra Municipio	330	-	90	-	-	175	88	178	64	34.2
Florencio barrio, Fajardo Municipio	1 414	6	199	-	38	1 072	194	615	605	17.6
Florida zona urbana, Florida Municipio	1 835	15	281	-	8	1 393	523	782	530	36.0
Florida barrio, San Lorenzo Municipio	1 836	-	490	-	11	1 161	409	779	648	21.4
Florida barrio, Vieques Municipio	1 418	-	333	-	-	623	572	634	212	27.8
Florida Adentro barrio, Florida Municipio	3 962	15	623	4	15	3 052	1 046	1 705	1 211	37.6
Florida Afuera barrio, Barceloneta Municipio	4 370	-	1 104	-	56	2 757	1 166	1 925	1 279	36.5
Fraile barrio, Culebra Municipio	4	-	-	-	-	4	-	4	-	100.0
Frailes barrio, Guaynabo Municipio	11 426	-	6 069	11	135	4 908	1 941	3 837	5 648	8.8
Frailes barrio, Yauco Municipio	82	-	26	-	7	38	37	17	28	59.8
Fránquez comunidad, Morovis Municipio	584	-	99	-	6	460	284	230	70	42.3
Fránquez barrio, Morovis Municipio	1 217	-	164	-	11	975	434	456	327	38.5
Frontón barrio, Ciales Municipio	837	-	161	-	23	592	205	400	232	31.5
Fuig comunidad, Guánica Municipio	397	-	115	6	-	211	94	216	87	37.3
Furnias barrio, Las Marías Municipio	444	-	83	-	5	276	147	146	151	42.1
Galateo comunidad, Toa Alta Municipio	755	-	184	-	-	500	257	300	198	36.8
Galateo barrio, Toa Alta Municipio	1 515	-	305	13	8	1 061	462	526	527	30.5
Galateo Alto barrio, Isabela Municipio	392	-	33	-	28	288	148	89	155	29.6
Galateo Bajo barrio, Isabela Municipio	570	-	74	-	-	468	152	237	181	31.8
Garrochales barrio, Arecibo Municipio	825	-	123	-	26	566	239	325	261	27.6
Garrochales comunidad, Barceloneta Municipio	427	-	69	8	-	310	110	174	143	30.4
Garrochales barrio, Barceloneta Municipio	1 754	9	289	8	6	1 183	463	749	542	34.6
Garzas barrio, Adjuntas Municipio	266	-	81	-	6	163	91	135	40	41.4
Gato barrio, Orocovis Municipio	583	-	88	-	6	410	148	206	229	25.4
G. L. García comunidad, Cayey Municipio	580	-	107	-	-	414	164	230	186	19.3
Gobernador Piñero barrio, San Juan Municipio	18 097	23	7 050	6	115	9 779	5 592	7 512	4 993	14.8
Guacio barrio, San Sebastián Municipio	222	-	55	-	-	135	65	47	110	32.0
Guadiana barrio, Naranjito Municipio	1 220	5	219	-	21	865	346	472	402	23.5
Guajataca barrio, Quebradillas Municipio	458	7	109	-	5	165	84	288	86	34.9
Guajataca barrio, San Sebastián Municipio	224	-	25	-	-	192	60	63	101	33.5
Guamá barrio, San Germán Municipio	695	7	308	-	12	350	177	278	240	26.5
Guamaní barrio, Guayama Municipio	469	-	92	-	20	309	118	190	161	26.9
Guanábano barrio, Aguada Municipio	284	-	52	-	8	209	42	130	112	29.6
Guanajibo barrio, Cabo Rojo Municipio	1 250	-	285	-	-	843	250	519	481	23.4
Guanajibo barrio, Hormigueros Municipio	2 285	-	704	-	31	1 390	382	1 020	883	21.7
Guanajibo barrio, Mayagüez Municipio	2 536	7	1 102	-	30	1 277	556	1 028	952	15.4
Guánica zona urbana, Guánica Municipio	3 184	-	791	5	245	1 638	1 359	1 294	531	38.3
Guánica barrio-pueblo, Guánica Municipio	1 614	-	482	5	62	847	743	655	216	40.8
Guaniquilla barrio, Aguada Municipio	953	-	261	-	5	559	270	391	292	31.4
Guaonico barrio, Utuado Municipio	224	-	37	-	5	177	47	106	71	31.3
Guaraguao barrio, Guaynabo Municipio	1 285	-	681	-	20	477	263	546	476	23.5
Guaraguao barrio, Ponce Municipio	314	10	42	-	4	251	109	158	47	40.4
Guaraguao Abajo barrio, Bayamón Municipio	2 543	-	632	-	30	1 640	364	817	1 362	11.1
Guaraguao Arriba barrio, Bayamón Municipio	517	-	62	-	-	411	134	168	215	14.7
Guardarraya barrio, Patillas Municipio	678	8	155	-	11	464	181	246	251	21.8
Guásimas barrio, Arroyo Municipio	1 279	6	441	-	22	756	393	494	392	21.0
Guatemala barrio, San Sebastián Municipio	987	-	369	-	-	461	224	306	457	28.5
Guavate barrio, Cayey Municipio	466	-	81	-	19	230	139	154	173	17.4
Guayabal comunidad, Juana Díaz Municipio	716	-	117	-	27	483	283	227	206	42.7
Guayabal barrio, Juana Díaz Municipio	1 648	-	318	-	27	1 141	549	692	407	42.4
Guayabo barrio, Aguada Municipio	1 026	-	351	-	7	532	165	413	448	17.2
Guayabo Dulce barrio, Adjuntas Municipio	27	-	5	-	-	8	7	13	7	-
Guayabos barrio, Isabela Municipio	491	-	124	-	12	322	159	186	146	31.4
Guayabota barrio, Yabucoa Municipio	974	-	154	-	-	724	330	389	255	36.4
Guayacán barrio, Ceiba Municipio	800	8	240	-	-	545	37	345	418	2.0
Guayama zona urbana, Guayama Municipio	7 557	13	2 565	18	90	4 404	2 639	2 902	2 016	25.6
Guayama barrio-pueblo, Guayama Municipio	6 086	13	1 963	6	82	3 586	2 482	2 317	1 287	29.1
Guayanilla zona urbana, Guayanilla Municipio	1 654	10	551	-	26	946	552	587	515	19.9

Table 22. **Fuels and Equipment Characteristics: 2000**—Con.

[Data based on a sample (except Tables 65-68). For information on confidentiality protection, coverage, sampling error, and nonsampling error, see Appendix G.
For location of definitions, see "How to Use This Census Report"]

Puerto Rico **Municipio** **Municipio Subdivision and Place** **Subbarrio**	Occupied housing units	House heating fuel					Vehicles available			Percent no telephone service available
		Utility gas	Electricity	Fuel oil, kerosene, etc.	Coal or coke, wood, solar energy, or other fuel	None	None	1	2 or more	
MUNICIPIO SUBDIVISION AND PLACE—Con.										
Guayanilla barrio-pueblo, Guayanilla Municipio	1 553	10	506	-	26	902	527	545	481	20.0
Guaynabo zona urbana, Guaynabo Municipio	27 297	19	13 141	11	240	12 779	5 504	9 659	12 134	10.0
Guaynabo barrio-pueblo, Guaynabo Municipio	1 090	-	479	-	11	510	345	393	352	17.9
Guayo barrio, Adjuntas Municipio	284	-	45	-	26	147	109	97	78	35.6
Guerrero barrio, Aguadilla Municipio	814	-	119	-	7	603	186	475	153	41.6
Guerrero barrio, Isabela Municipio	1 264	10	217	-	5	934	268	565	431	33.3
Guilarte barrio, Adjuntas Municipio	337	-	30	-	-	291	91	170	76	33.2
Gurabo zona urbana, Gurabo Municipio	3 035	12	693	-	20	2 010	1 109	1 143	783	32.7
Gurabo barrio-pueblo, Gurabo Municipio	742	7	141	-	10	475	432	192	118	40.7
Gurabo Abajo barrio, Juncos Municipio	1 129	-	223	-	23	767	373	476	280	34.6
Gurabo Arriba barrio, Juncos Municipio	206	-	55	-	-	132	66	71	69	40.3
Guzmán Abajo barrio, Río Grande Municipio	2 124	-	478	-	14	1 347	464	963	697	32.2
Guzmán Arriba barrio, Río Grande Municipio	281	-	47	-	14	182	45	106	130	22.4
Hatillo barrio, Añasco Municipio	424	-	82	-	5	273	137	156	131	39.9
Hatillo zona urbana, Hatillo Municipio	1 805	-	420	-	12	1 199	721	678	406	32.7
Hatillo barrio, Hatillo Municipio	1 409	-	340	-	-	926	439	540	430	32.9
Hatillo barrio-pueblo, Hatillo Municipio	930	-	211	-	12	621	428	344	158	32.3
Hato barrio, San Lorenzo Municipio	2 230	-	533	-	20	1 520	843	856	531	34.5
Hato Abajo barrio, Arecibo Municipio	8 025	5	2 469	-	109	4 939	2 119	3 245	2 661	19.0
Hato Arriba barrio, Arecibo Municipio	2 689	-	779	-	37	1 714	553	1 094	1 042	22.1
Hato Arriba comunidad, San Sebastián Municipio	273	-	52	-	7	197	88	121	64	22.7
Hato Arriba barrio, San Sebastián Municipio	673	-	157	-	34	436	152	271	250	17.1
Hato Candal comunidad, Río Grande Municipio	764	-	81	-	-	633	212	331	221	38.9
Hato Nuevo barrio, Guaynabo Municipio	1 041	-	306	-	7	616	194	369	478	11.8
Hato Nuevo barrio, Gurabo Municipio	2 341	-	508	-	-	1 644	632	906	803	36.6
Hato Puerco barrio, Canóvanas Municipio	2 303	-	707	-	31	1 337	650	973	680	34.9
Hato Puerco Abajo barrio, Villalba Municipio	497	-	120	-	4	332	208	182	107	32.8
Hato Puerco Arriba barrio, Villalba Municipio	2 345	5	549	-	21	1 525	733	975	637	31.2
Hato Rey Central barrio, San Juan Municipio	8 420	-	3 662	-	44	3 669	3 853	3 239	1 328	20.8
Hato Rey Norte barrio, San Juan Municipio	7 292	7	3 746	-	39	3 352	2 578	2 784	1 930	11.7
Hato Rey Sur barrio, San Juan Municipio	4 726	106	2 168	-	32	2 266	1 501	2 252	973	16.8
Hato Tejas barrio, Bayamón Municipio	15 070	-	5 731	-	190	8 155	3 152	5 420	6 498	11.2
Hato Viejo barrio, Arecibo Municipio	676	-	111	-	28	477	238	272	166	33.6
Hato Viejo barrio, Ciales Municipio	760	-	198	-	7	479	222	286	252	28.2
Hayales barrio, Coamo Municipio	375	-	103	-	6	250	142	108	125	32.8
Helechal barrio, Barranquitas Municipio	1 239	11	322	-	27	783	283	640	316	32.9
Herreras barrio, Río Grande Municipio	261	14	85	-	-	79	92	112	57	44.1
Higuillar barrio, Dorado Municipio	7 165	-	2 391	-	160	3 549	1 634	2 729	2 802	24.4
Hoconuco Alto barrio, San Germán Municipio	269	-	69	-	-	185	98	79	92	32.7
Hoconuco Bajo barrio, San Germán Municipio	491	-	159	-	24	250	106	174	211	23.0
Honduras barrio, Barranquitas Municipio	653	-	200	-	22	359	147	307	199	23.7
Honduras barrio, Cidra Municipio	531	-	109	-	10	370	211	136	184	26.4
Hormigueros zona urbana, Hormigueros Municipio	4 411	6	1 344	-	65	2 667	810	1 922	1 679	23.3
Hormigueros barrio, Hormigueros Municipio	1 101	-	328	-	25	653	159	459	483	18.5
Hormigueros barrio-pueblo, Hormigueros Municipio	375	-	129	-	-	213	72	157	146	18.9
Hoya Mala barrio, San Sebastián Municipio	1 231	-	353	-	23	771	336	475	420	31.0
Hoyo Mulas barrio, Carolina Municipio	10 944	23	4 337	-	167	5 786	2 418	4 206	4 320	12.1
H. Rivera Colón comunidad, Toa Alta Municipio	750	-	100	-	6	577	224	332	194	26.5
Húcares barrio, Naguabo Municipio	690	-	107	-	-	463	199	310	181	35.1
Humacao zona urbana, Humacao Municipio	7 107	24	2 930	-	107	3 552	2 200	2 618	2 289	20.2
Humacao barrio-pueblo, Humacao Municipio	1 753	6	832	-	28	813	552	689	512	19.5
Humatas barrio, Añasco Municipio	140	-	37	-	-	87	20	57	63	28.6
Imbéry comunidad, Barceloneta Municipio	974	-	376	-	6	474	230	464	280	39.1
Indiera Alta barrio, Maricao Municipio	387	-	119	-	-	213	94	165	128	42.1
Indiera Baja barrio, Maricao Municipio	214	-	59	-	-	155	59	84	71	29.0
Indiera Fría barrio, Maricao Municipio	143	-	41	-	-	78	61	44	38	42.7
Indios comunidad, Guayanilla Municipio	549	-	99	-	5	356	171	242	136	39.5
Indios barrio, Guayanilla Municipio	687	-	120	-	-	427	227	310	150	32.0
Ingenio comunidad, Toa Baja Municipio	1 820	-	204	-	22	1 381	553	877	390	34.2
Isabela zona urbana, Isabela Municipio	4 446	14	1 031	-	28	2 997	1 410	1 969	1 067	33.6
Isabela barrio-pueblo, Isabela Municipio	3 191	7	716	-	16	2 145	1 161	1 331	699	36.8
Isabel II barrio-pueblo, Vieques Municipio	609	-	203	-	6	210	265	258	86	15.9
Isla de Mona e Islote Monito barrio, Mayagüez Municipio	-	-	-	-	-	-	-	-	-	(X)
Islote barrio, Arecibo Municipio	2 057	-	532	-	151	1 172	699	838	520	29.8
Jacaboa barrio, Patillas Municipio	365	-	133	-	-	214	130	128	107	29.3
Jacaguas barrio, Juana Díaz Municipio	1 322	-	236	-	44	940	387	477	458	22.4
Jácana barrio, Yauco Municipio	638	-	159	-	13	442	169	266	203	28.7
Jácanas barrio, Yabucoa Municipio	1 034	-	217	5	28	692	248	403	383	29.4
Jagual barrio, Patillas Municipio	178	11	30	-	8	129	45	83	50	28.1
Jagual comunidad, San Lorenzo Municipio	407	-	95	-	-	252	168	121	118	34.6
Jagual barrio, San Lorenzo Municipio	1 222	33	244	-	35	726	448	460	314	29.5
Jagua Pasto barrio, Guayanilla Municipio	27	-	-	-	-	5	11	16	-	29.6
Jaguar barrio, Gurabo Municipio	266	-	65	-	25	152	78	94	94	22.2
Jaguas barrio, Ciales Municipio	1 469	-	523	-	14	847	456	595	418	36.6
Jaguas barrio, Guayanilla Municipio	365	-	170	-	-	147	122	145	98	31.5
Jaguas barrio, Gurabo Municipio	633	-	95	-	7	464	157	191	285	29.2
Jaguas barrio, Peñuelas Municipio	734	-	354	-	-	313	209	330	195	38.3
Jagüey barrio, Aguada Municipio	608	-	151	-	30	358	190	188	230	28.3
Jagüey barrio, Rincón Municipio	287	11	47	-	4	188	110	114	63	43.2
Jagüeyes barrio, Aguas Buenas Municipio	798	-	296	-	-	367	156	244	398	30.5
Jaguitas barrio, Hormigueros Municipio	548	6	125	-	14	357	152	189	207	30.8
Jájome Alto barrio, Cayey Municipio	205	-	32	-	14	144	40	78	87	36.1
Jájome Bajo barrio, Cayey Municipio	211	-	13	-	14	156	102	82	27	26.5
Jauca barrio, Jayuya Municipio	51	-	8	-	-	43	14	25	12	35.3
Jauca comunidad, Santa Isabel Municipio	560	-	186	-	5	323	201	262	97	25.5
Jauca 1 barrio, Santa Isabel Municipio	792	-	224	-	17	482	272	348	172	27.3

Table 22. **Fuels and Equipment Characteristics: 2000**—Con.

[Data based on a sample (except Tables 65-68). For information on confidentiality protection, coverage, sampling error, and nonsampling error, see Appendix G.
For location of definitions, see "How to Use This Census Report"]

Puerto Rico Municipio Municipio Subdivision and Place Subbarrio	Occupied housing units	House heating fuel					Vehicles available			Percent no telephone service available
		Utility gas	Electricity	Fuel oil, kerosene, etc.	Coal or coke, wood, solar energy, or other fuel	None	None	1	2 or more	
MUNICIPIO SUBDIVISION AND PLACE—Con.										
Jauca 2 barrio, Santa Isabel Municipio	1 138	-	541	-	10	512	220	483	435	28.0
Jayuya zona urbana, Jayuya Municipio	1 077	-	308	-	13	675	508	403	166	37.0
Jayuya barrio-pueblo, Jayuya Municipio	537	-	154	-	13	323	305	193	39	47.1
Jayuya Abajo barrio, Jayuya Municipio	934	-	271	6	25	578	310	350	274	31.8
Jiménez barrio, Río Grande Municipio	934	-	147	-	14	575	283	287	364	23.4
Jobos comunidad, Guayama Municipio	1 112	23	377	-	15	561	434	472	206	36.0
Jobos barrio, Guayama Municipio	2 107	23	633	-	21	1 215	817	854	436	36.9
Jobos barrio, Isabela Municipio	1 197	7	268	-	-	758	248	479	470	26.8
Juana Díaz zona urbana, Juana Díaz Municipio	3 104	21	906	-	83	1 948	1 154	1 037	913	29.9
Juana Díaz barrio-pueblo, Juana Díaz Municipio	1 600	-	565	-	49	935	758	527	315	33.3
Juan Alonso barrio, Mayagüez Municipio	484	-	195	-	11	237	115	161	208	16.9
Juan Asencio barrio, Aguas Buenas Municipio	892	-	196	-	7	497	283	353	256	34.8
Juan González barrio, Adjuntas Municipio	253	-	30	-	9	196	76	94	83	51.8
Juan Martín barrio, Luquillo Municipio	318	-	78	-	-	159	62	135	121	24.8
Juan Martín barrio, Yabucoa Municipio	1 129	5	432	-	7	637	309	381	439	20.6
Juan Sánchez barrio, Bayamón Municipio	8 242	-	4 144	-	72	3 845	1 533	3 398	3 311	5.2
Juncal comunidad, San Sebastián Municipio	390	-	47	-	12	247	111	148	131	35.9
Juncal barrio, San Sebastián Municipio	650	-	155	-	24	357	175	240	235	38.6
Juncos zona urbana, Juncos Municipio	3 171	22	950	9	46	1 932	1 253	1 101	817	29.2
Juncos barrio-pueblo, Juncos Municipio	1 101	22	278	9	13	674	628	286	187	33.2
La Alianza comunidad, Arecibo Municipio	711	-	132	-	8	473	220	281	210	28.3
La Dolores comunidad, Río Grande Municipio	1 157	44	442	-	15	516	419	414	324	36.1
La Fermina comunidad	1 035	-	154	-	19	753	295	418	322	31.0
Humacao Municipio (part)	625	-	78	-	9	467	192	207	226	33.1
Las Piedras Municipio (part)	410	-	76	-	10	286	103	211	96	27.8
La Gloria barrio, Trujillo Alto Municipio	1 480	-	337	-	20	989	392	596	492	18.6
Lagunas barrio, Aguada Municipio	949	5	138	-	17	639	247	331	371	33.2
Lajas zona urbana, Lajas Municipio	1 760	-	652	-	15	946	503	644	613	17.2
Lajas barrio, Lajas Municipio	823	-	212	-	18	468	244	288	291	24.9
Lajas barrio-pueblo, Lajas Municipio	267	-	88	-	-	174	113	117	37	27.3
Lajas Arriba barrio, Lajas Municipio	928	-	281	-	-	523	302	335	291	33.7
La Luisa comunidad, Manatí Municipio	982	-	313	-	-	592	272	453	257	33.1
Lamboglia comunidad, Patillas Municipio	349	-	127	-	7	205	121	152	76	26.6
Lapa barrio, Cayey Municipio	65	-	13	-	-	52	11	30	24	21.5
Lapa barrio, Salinas Municipio	3 093	11	1 242	-	33	1 319	995	1 248	850	32.5
La Parguera comunidad, Lajas Municipio	447	-	64	-	32	282	118	169	160	20.4
La Playa comunidad, Añasco Municipio	752	-	107	-	11	513	283	234	235	53.3
La Plena comunidad, Salinas Municipio	311	-	72	-	-	234	99	133	79	33.4
Lares zona urbana, Lares Municipio	2 409	-	476	-	23	1 736	856	892	661	29.1
Lares barrio, Lares Municipio	1 294	-	271	-	14	914	264	563	467	28.6
Lares barrio-pueblo, Lares Municipio	1 310	-	305	-	16	884	584	422	304	36.8
Las Marías comunidad, Añasco Municipio	602	14	56	-	6	435	174	304	124	33.1
Las Marías zona urbana, Las Marías Municipio	352	-	51	-	-	242	84	147	121	29.3
Las Marías barrio-pueblo, Las Marías Municipio	137	-	5	-	-	126	53	54	30	32.1
Las Ochenta comunidad, Salinas Municipio	365	5	28	-	-	294	152	119	94	34.5
Las Ollas comunidad, Santa Isabel Municipio	615	-	112	-	25	426	131	301	183	27.3
Las Palmas barrio, Utuado Municipio	394	-	124	-	12	247	131	120	143	32.5
Las Piedras zona urbana, Las Piedras Municipio	2 138	-	453	-	19	1 504	695	808	635	25.6
Las Piedras barrio-pueblo, Las Piedras Municipio	716	-	136	-	6	509	391	251	74	36.6
La Torre barrio, Lares Municipio	537	7	102	-	16	356	124	151	262	26.4
Lavadero barrio, Hormigueros Municipio	1 410	-	394	-	8	893	319	613	478	25.3
Leguísamo barrio, Mayagüez Municipio	705	-	118	-	13	483	222	271	212	28.2
Levittown comunidad, Toa Baja Municipio	10 333	25	3 837	5	149	5 904	1 725	4 356	4 252	10.0
Liborio Negrón Torres comunidad, Sabana Grande Municipio	460	-	79	-	-	274	175	153	132	41.5
Limaní barrio, Adjuntas Municipio	105	-	30	-	-	46	51	31	23	22.9
Limón barrio, Mayagüez Municipio	520	-	194	-	-	190	144	193	183	25.4
Limón barrio, Utuado Municipio	71	-	10	-	-	61	6	39	26	16.9
Limones barrio, Yabucoa Municipio	1 205	8	197	-	27	799	448	368	389	31.2
Lirios barrio, Juncos Municipio	1 792	-	411	-	18	1 252	515	709	568	45.8
Lizas barrio, Maunabo Municipio	281	-	66	-	-	183	94	127	60	28.8
Llanadas barrio, Isabela Municipio	928	-	108	-	13	726	281	391	256	40.5
Llano barrio, Guayanilla Municipio	233	-	74	-	23	100	65	100	68	42.1
Llanos barrio, Aibonito Municipio	2 133	6	730	-	38	1 144	605	964	564	26.1
Llanos barrio, Lajas Municipio	240	-	44	-	-	151	33	112	95	28.8
Llanos Costa barrio, Cabo Rojo Municipio	1 291	-	277	-	11	825	245	544	502	26.5
Llanos Tuna barrio, Cabo Rojo Municipio	2 160	-	503	8	18	1 230	610	901	649	24.2
Llave barrio, Vieques Municipio	8	-	-	-	-	8	-	-	8	-
Lluveras comunidad, Sabana Grande Municipio	640	-	124	-	11	418	145	258	237	43.8
Loíza zona urbana, Loíza Municipio	1 203	8	344	-	12	692	559	440	204	41.3
Loíza barrio-pueblo, Loíza Municipio	1 203	8	344	-	12	692	559	440	204	41.3
Lomas comunidad, Canóvanas Municipio	306	-	96	-	9	146	87	123	96	53.9
Lomas barrio, Canóvanas Municipio	1 715	6	355	-	35	1 108	451	695	569	36.1
Lomas barrio, Juana Díaz Municipio	422	21	105	-	24	229	163	159	100	47.4
Lomas barrio, Naranjito Municipio	1 247	-	237	-	25	729	421	448	378	26.1
Los Llanos comunidad, Coamo Municipio	757	-	143	-	6	484	226	272	259	35.5
Los Llanos barrio, Coamo Municipio	1 160	-	239	-	6	785	302	423	435	34.3
Luis Lloréns Torres comunidad, Juana Díaz Municipio	977	-	136	-	44	701	331	345	301	23.3
Luis M. Cintrón comunidad, Fajardo Municipio	890	-	142	-	-	585	232	433	225	33.4
Luquillo zona urbana, Luquillo Municipio	2 668	13	1 004	-	12	1 338	761	1 157	750	28.6
Luquillo barrio-pueblo, Luquillo Municipio	535	6	258	-	-	200	299	166	70	36.8
Luyando comunidad, Aguada Municipio	1 056	-	167	-	8	656	217	476	363	34.6
Mabú barrio, Humacao Municipio	2 905	6	798	-	45	1 788	943	1 049	913	24.9
Macaná barrio, Guayanilla Municipio	518	-	122	-	63	291	107	223	188	34.2
Macaná barrio, Peñuelas Municipio	278	-	92	-	19	124	51	119	108	28.1
Machete barrio, Guayama Municipio	765	-	252	-	11	467	131	287	347	23.1
Machos barrio, Ceiba Municipio	1 228	-	402	-	30	683	220	524	484	17.5

Table 22. **Fuels and Equipment Characteristics: 2000**—Con.

[Data based on a sample (except Tables 65-68). For information on confidentiality protection, coverage, sampling error, and nonsampling error, see Appendix G.
For location of definitions, see "How to Use This Census Report"]

Puerto Rico Municipio Municipio Subdivision and Place Subbarrio	Occupied housing units	House heating fuel					Vehicles available			Percent no telephone service available
		Utility gas	Electricity	Fuel oil, kerosene, etc.	Coal or coke, wood, solar energy, or other fuel	None	None	1	2 or more	
MUNICIPIO SUBDIVISION AND PLACE—Con.										
Machuchal barrio, Sabana Grande Municipio	1 632	-	344	-	30	1 022	534	526	572	36.9
Machuelo Abajo barrio, Ponce Municipio	4 558	9	2 069	-	47	2 348	1 749	1 601	1 208	25.4
Machuelo Arriba barrio, Ponce Municipio	4 309	7	1 238	-	37	2 818	1 017	1 767	1 525	17.9
Magas barrio, Guayanilla Municipio	1 077	-	463	-	-	488	300	426	351	27.8
Magas Arriba comunidad, Guayanilla Municipio	328	-	57	-	-	211	101	131	96	24.1
Magos barrio, San Sebastián Municipio	110	-	17	-	-	54	43	24	43	32.7
Maguayo barrio, Dorado Municipio	1 499	-	345	-	44	935	320	662	517	29.7
Magueyes barrio, Corozal Municipio	95	-	47	-	-	39	43	46	6	46.3
Magueyes barrio, Ponce Municipio	1 993	19	577	-	70	1 216	419	660	914	13.6
Magueyes Urbano barrio, Ponce Municipio	430	-	163	-	-	242	99	117	214	11.4
Maizales barrio, Naguabo Municipio	695	6	83	-	7	504	190	304	201	30.9
Maleza Alta barrio, Aguadilla Municipio	585	6	120	-	36	358	69	240	276	21.4
Maleza Baja barrio, Aguadilla Municipio	850	-	303	-	12	495	92	380	378	11.5
Malezas barrio, Mayagüez Municipio	374	-	134	-	-	143	80	152	142	22.2
Mal Paso barrio, Aguada Municipio	884	-	118	-	22	594	176	368	340	26.6
Mambiche barrio, Humacao Municipio	657	-	287	-	-	280	192	216	249	27.7
Mamey barrio, Aguada Municipio	680	-	119	-	22	471	161	270	249	26.8
Mamey barrio, Guaynabo Municipio	978	14	406	-	7	394	231	477	270	23.7
Mamey barrio, Gurabo Municipio	1 401	-	398	-	18	903	286	544	571	24.1
Mamey barrio, Juncos Municipio	1 216	8	384	-	17	759	261	577	378	27.8
Mamey barrio, Patillas Municipio	861	-	319	-	7	416	252	323	286	14.5
Mameyal barrio, Dorado Municipio	-	-	-	-	-	-	-	-	-	(X)
Mameyes Abajo barrio, Utuado Municipio	366	-	91	-	-	207	118	157	91	49.5
Mameyes Arriba barrio, Jayuya Municipio	611	-	129	-	24	328	174	284	153	43.0
Mameyes I barrio, Luquillo Municipio	795	-	258	-	-	450	225	320	250	25.8
Mameyes II barrio, Río Grande Municipio	964	-	194	-	5	644	270	387	307	28.3
Maná barrio, Corozal Municipio	546	28	246	-	7	207	170	192	184	28.8
Manatí zona urbana, Manatí Municipio	5 607	23	2 611	12	34	2 241	2 289	2 133	1 185	29.0
Manatí barrio-pueblo, Manatí Municipio	2 659	10	1 137	6	28	1 107	1 251	960	448	27.1
Maragüez barrio, Ponce Municipio	216	-	29	-	-	120	100	76	40	19.4
Maravilla Este barrio, Las Marías Municipio	347	-	45	-	-	236	83	119	145	27.4
Maravilla Norte barrio, Las Marías Municipio	192	-	17	-	-	155	52	68	72	35.4
Maravilla Sur barrio, Las Marías Municipio	562	-	107	-	-	382	151	188	223	34.7
Maresúa barrio, San Germán Municipio	414	-	131	-	7	235	73	136	205	22.2
María Antonia comunidad, Guánica Municipio	509	-	83	-	6	353	127	221	161	30.6
Mariana barrio, Humacao Municipio	1 030	-	155	-	13	748	237	406	387	25.0
Mariana barrio, Naguabo Municipio	632	-	155	-	40	283	207	249	176	27.5
Mariano Colón comunidad	670	-	167	-	25	422	174	378	118	39.7
Coamo Municipio (part)	645	-	162	-	25	402	166	361	118	38.9
Santa Isabel Municipio (part)	25	-	5	-	-	20	8	17	-	60.0
Marías barrio, Aguada Municipio	605	-	146	-	-	340	174	236	195	34.7
Marías barrio, Añasco Municipio	1 534	24	250	-	14	1 070	537	597	400	30.8
Marías barrio, Moca Municipio	601	-	76	-	8	427	109	279	213	35.8
Maricao zona urbana, Maricao Municipio	451	-	61	-	-	294	199	139	113	27.1
Maricao barrio-pueblo, Maricao Municipio	347	-	41	-	-	230	174	113	60	28.5
Maricao barrio, Vega Alta Municipio	1 566	-	387	-	32	1 004	564	542	460	30.7
Maricao Afuera barrio, Maricao Municipio	566	-	138	-	-	356	170	189	207	31.3
Marín barrio, Patillas Municipio	661	6	259	-	74	246	191	297	173	30.4
Martín González barrio, Carolina Municipio	7 759	5	2 825	-	101	4 366	1 874	2 873	3 012	17.4
Martorell comunidad, Yabucoa Municipio	915	8	124	-	15	645	371	287	257	32.8
Marueño comunidad, Ponce Municipio	269	-	62	-	-	188	103	85	81	15.2
Marueño barrio, Ponce Municipio	447	-	94	-	-	311	133	174	140	14.5
Masa barrio, Gurabo Municipio	520	4	115	-	7	339	85	224	211	29.0
Mata de Cañas barrio, Orocovis Municipio	135	8	54	-	-	61	35	71	29	34.1
Mata de Plátano barrio, Luquillo Municipio	2 773	7	1 088	-	42	1 316	541	1 373	859	22.7
Matón Abajo barrio, Cayey Municipio	366	-	82	-	-	284	105	143	118	26.0
Matón Arriba barrio, Cayey Municipio	272	-	29	-	6	201	74	111	87	23.5
Matuyas Alto barrio, Maunabo Municipio	129	-	30	-	-	90	43	30	56	37.2
Matuyas Bajo barrio, Maunabo Municipio	79	-	-	-	-	73	19	35	25	45.6
Maunabo barrio-pueblo, Maunabo Municipio	159	-	65	-	-	94	60	69	30	40.9
Maunabo zona urbana, Maunabo Municipio	694	-	179	-	5	462	246	274	174	31.4
Mavilla barrio, Vega Alta Municipio	129	-	44	-	7	64	49	50	30	47.3
Mayagüez zona urbana, Mayagüez Municipio	28 191	80	11 595	-	342	13 604	10 155	10 023	8 013	24.0
Mayagüez barrio-pueblo, Mayagüez Municipio	12 325	57	5 177	-	159	5 808	5 990	4 025	2 310	30.6
Mayagüez Arriba barrio, Mayagüez Municipio	1 883	5	687	-	44	949	679	726	478	19.3
Media Luna barrio, Toa Baja Municipio	3 836	7	502	-	47	3 027	1 050	1 723	1 063	35.1
Medianía Alta barrio, Loíza Municipio	2 763	12	568	-	72	1 685	1 314	1 084	365	46.1
Medianía Baja barrio, Loíza Municipio	2 643	13	600	6	45	1 661	1 045	1 077	521	40.0
Membrillo barrio, Camuy Municipio	1 155	-	314	-	29	715	343	468	344	26.7
Minillas barrio, Bayamón Municipio	14 778	54	5 149	-	205	8 189	3 105	6 113	5 560	10.0
Minillas barrio, San Germán Municipio	1 156	8	453	-	19	533	196	504	456	23.7
Mirabales barrio, San Sebastián Municipio	202	-	99	-	-	79	63	80	59	32.7
Miradero barrio, Cabo Rojo Municipio	4 984	22	1 710	7	45	2 680	1 093	1 981	1 910	21.0
Miradero barrio, Mayagüez Municipio	1 967	5	817	-	25	1 035	309	689	969	10.4
Miraflores barrio, Añasco Municipio	253	-	43	-	-	169	68	90	95	27.3
Miraflores barrio, Arecibo Municipio	1 517	-	567	-	33	777	388	547	582	27.6
Miranda comunidad, Vega Baja Municipio	665	-	302	-	6	285	203	334	128	30.4
Mirasol barrio, Lares Municipio	412	-	88	-	-	287	134	174	104	29.9
Moca zona urbana, Moca Municipio	1 599	-	387	-	26	1 034	533	588	478	22.1
Moca barrio-pueblo, Moca Municipio	696	-	163	-	-	428	265	275	156	24.4
Monacillo barrio, San Juan Municipio	4 275	4	1 995	-	35	2 169	808	1 346	2 121	9.1
Monacillo Urbano barrio, San Juan Municipio	9 565	36	5 195	-	89	4 021	2 392	3 657	3 516	12.5
Monserrate comunidad	863	-	149	-	25	594	295	360	208	28.6
Vega Alta Municipio (part)	74	-	45	-	-	-	32	13	29	-
Vega Baja Municipio (part)	789	-	104	-	25	594	263	347	179	31.3

Table 22. **Fuels and Equipment Characteristics: 2000**—Con.

[Data based on a sample (except Tables 65-68). For information on confidentiality protection, coverage, sampling error, and nonsampling error, see Appendix G.
For location of definitions, see "How to Use This Census Report"]

Puerto Rico Municipio Municipio Subdivision and Place Subbarrio	Occupied housing units	House heating fuel					Vehicles available			Percent no telephone service available
		Utility gas	Electricity	Fuel oil, kerosene, etc.	Coal or coke, wood, solar energy, or other fuel	None	None	1	2 or more	
MUNICIPIO SUBDIVISION AND PLACE—Con.										
Montalva barrio, Guánica Municipio	1 058	-	256	-	69	529	353	475	230	33.6
Montaña barrio, Aguadilla Municipio	1 377	6	248	-	19	963	420	560	397	27.4
Monte Grande comunidad, Cabo Rojo Municipio	690	-	240	-	10	259	177	242	271	31.6
Monte Grande barrio, Cabo Rojo Municipio	2 292	-	707	-	52	1 251	672	928	692	26.4
Monte Llano barrio, Cayey Municipio	1 262	-	446	-	4	760	362	375	525	22.5
Monte Llano barrio, Cidra Municipio	319	-	57	-	6	232	70	134	115	30.4
Monte Llano barrio, Morovis Municipio	879	-	220	-	16	554	303	311	265	31.5
Monte Llano barrio, Ponce Municipio	106	6	30	-	-	66	13	59	34	26.4
Montones barrio, Las Piedras Municipio	1 997	14	307	-	49	1 514	514	724	759	32.2
Montoso barrio, Maricao Municipio	334	-	78	-	29	216	74	166	94	41.3
Montoso barrio, Mayagüez Municipio	332	7	105	-	5	168	76	167	89	28.9
Mora comunidad, Isabela Municipio	631	-	127	-	-	448	138	295	198	34.2
Mora barrio, Isabela Municipio	1 437	7	391	-	-	940	226	667	544	19.8
Morovis zona urbana, Morovis Municipio	753	-	221	-	6	430	412	200	141	34.9
Morovis barrio-pueblo, Morovis Municipio	358	-	91	-	-	200	239	73	46	40.5
Morovis Norte barrio, Morovis Municipio	967	6	232	-	7	545	226	423	318	32.6
Morovis Sud barrio, Morovis Municipio	1 021	21	262	-	37	558	245	433	343	29.7
Mosquito barrio, Vieques Municipio	-	-	-	-	-	-	-	-	-	(X)
Mucarabones comunidad, Toa Alta Municipio	525	-	166	-	-	247	167	190	168	26.1
Mucarabones barrio, Toa Alta Municipio	5 896	7	2 095	-	87	3 081	974	1 983	2 939	20.5
Mula barrio, Aguas Buenas Municipio	1 123	-	277	-	35	544	219	388	516	19.9
Mulas barrio, Patillas Municipio	140	-	18	-	-	66	64	42	34	30.0
Mulita barrio, Aguas Buenas Municipio	80	-	18	-	-	56	32	29	19	20.0
Muñoz Rivera barrio, Patillas Municipio	255	-	60	-	-	144	94	83	78	37.3
Naguabo zona urbana, Naguabo Municipio	1 554	-	655	-	10	689	692	571	291	34.1
Naguabo barrio-pueblo, Naguabo Municipio	661	-	332	-	-	224	387	191	83	38.1
Naranjales barrio, Las Marías Municipio	199	-	34	-	14	125	84	62	53	52.3
Naranjales barrio, Mayagüez Municipio	398	-	183	-	10	167	70	107	221	26.1
Naranjito barrio, Hatillo Municipio	1 210	-	222	-	19	808	282	529	399	33.0
Naranjito zona urbana, Naranjito Municipio	638	-	87	-	-	473	350	221	67	34.6
Naranjito barrio-pueblo, Naranjito Municipio	406	-	45	-	-	310	265	105	36	45.3
Naranjo barrio, Aguada Municipio	1 131	-	157	-	-	768	304	468	359	37.3
Naranjo barrio, Comerío Municipio	517	-	157	-	13	207	164	201	152	36.8
Naranjo barrio, Fajardo Municipio	75	-	-	-	-	69	-	60	15	26.7
Naranjo barrio, Moca Municipio	851	-	169	7	12	539	188	388	275	38.5
Naranjo barrio, Yauco Municipio	219	-	32	-	23	150	51	77	91	32.9
Navarro barrio, Gurabo Municipio	1 580	7	408	-	17	1 016	330	524	726	23.1
Negros barrio, Corozal Municipio	385	-	166	-	28	148	128	177	80	21.6
Nuevo barrio, Bayamón Municipio	734	-	83	-	-	601	174	325	235	19.5
Nuevo barrio, Naranjito Municipio	1 122	-	140	-	-	901	254	420	448	22.6
Olimpo comunidad, Guayama Municipio	787	-	115	-	5	568	227	294	266	27.4
Oriente barrio, San Juan Municipio	12 264	40	3 936	-	60	7 083	5 468	4 757	2 039	23.7
Orocovis zona urbana, Orocovis Municipio	315	18	68	-	7	167	159	81	75	26.0
Orocovis barrio, Orocovis Municipio	1 041	5	185	-	43	649	250	461	330	23.9
Orocovis barrio-pueblo, Orocovis Municipio	290	18	62	-	7	148	154	75	61	23.4
Ortíz barrio, Toa Alta Municipio	6 567	-	2 614	-	104	3 377	790	2 586	3 191	10.6
Ovejas barrio, Añasco Municipio	531	-	151	-	-	313	134	231	166	40.7
Padilla barrio, Corozal Municipio	1 171	14	233	-	16	751	293	502	376	23.0
Pájaros barrio, Bayamón Municipio	10 777	17	3 603	-	128	6 318	2 417	4 294	4 066	13.0
Pájaros comunidad, Toa Alta Municipio	2 820	-	1 098	-	35	1 380	499	1 103	1 218	17.3
Pajonal comunidad, Florida Municipio	253	-	38	-	-	195	89	86	78	44.3
Palma Escrita barrio, Las Marías Municipio	270	-	100	-	-	134	46	118	106	48.1
Palmar barrio, Aguadilla Municipio	718	6	106	-	47	480	220	275	223	38.7
Palmarejo comunidad, Coamo Municipio	351	-	93	-	6	201	135	147	69	29.9
Palmarejo barrio, Coamo Municipio	1 338	-	332	-	48	841	435	491	412	28.6
Palmarejo barrio, Corozal Municipio	1 840	6	597	-	53	936	457	710	673	28.5
Palmarejo comunidad, Lajas Municipio	420	-	68	-	-	287	134	174	112	31.4
Palmarejo barrio, Lajas Municipio	1 424	-	221	-	5	1 037	391	586	447	32.7
Palmarito barrio, Corozal Municipio	596	41	166	-	6	287	161	244	191	34.1
Palmas barrio, Arroyo Municipio	1 327	5	437	-	-	742	483	545	299	34.7
Palmas barrio, Cataño Municipio	7 886	26	3 039	-	29	4 177	2 562	2 712	2 612	22.3
Palmas barrio, Guayama Municipio	269	-	30	-	-	221	69	129	71	30.9
Palmas comunidad	875	5	125	-	6	605	376	332	167	42.6
Arroyo Municipio (part)	793	-	112	-	-	557	348	299	146	41.7
Patillas Municipio (part)	82	5	13	-	6	48	28	33	21	51.2
Palmas barrio, Salinas Municipio	135	-	29	-	-	77	59	28	48	41.5
Palmas Altas barrio, Barceloneta Municipio	1 299	9	237	-	-	908	426	569	304	30.6
Palmer comunidad, Río Grande Municipio	402	-	57	-	5	265	169	171	62	33.3
Palo Hincado barrio, Barranquitas Municipio	1 139	5	231	-	7	810	351	439	349	29.0
Palomas comunidad, Comerío Municipio	535	-	197	-	6	272	192	220	123	32.7
Palomas barrio, Comerío Municipio	1 348	-	426	-	19	706	526	480	342	31.2
Palomas comunidad, Yauco Municipio	754	11	264	11	13	355	252	292	210	32.8
Palos Blancos barrio, Corozal Municipio	1 104	18	209	-	42	670	297	457	350	19.3
Palo Seco comunidad, Maunabo Municipio	351	-	129	5	12	191	135	153	63	31.1
Palo Seco barrio, Maunabo Municipio	563	-	189	5	12	336	228	228	107	33.2
Palo Seco barrio, Toa Baja Municipio	114	-	-	-	-	107	79	29	6	41.2
Parcelas La Milagrosa comunidad, Cidra Municipio	351	-	71	-	-	273	94	174	83	36.2
Parcelas Nuevas comunidad, Cidra Municipio	517	7	104	-	7	357	160	177	180	25.9
Parcelas Peñuelas comunidad, Santa Isabel Municipio	338	-	68	-	5	194	136	127	75	51.5
Parguera barrio, Lajas Municipio	746	6	131	-	39	460	193	254	299	21.3
París barrio, Lajas Municipio	338	-	62	-	14	211	86	181	71	36.4
Paso Palma barrio, Utuado Municipio	148	-	58	-	5	68	59	85	4	18.9
Pasto barrio, Aibonito Municipio	1 292	-	254	-	42	900	456	416	420	21.1
Pasto barrio, Coamo Municipio	1 646	7	399	-	34	1 093	451	701	494	31.7
Pasto barrio, Guayanilla Municipio	116	-	11	-	-	91	49	16	51	48.3
Pasto barrio, Morovis Municipio	205	4	19	-	-	178	56	49	100	43.9

Table 22. **Fuels and Equipment Characteristics: 2000**—Con.

[Data based on a sample (except Tables 65-68). For information on confidentiality protection, coverage, sampling error, and nonsampling error, see Appendix G.
For location of definitions, see "How to Use This Census Report"]

Puerto Rico Municipio Municipio Subdivision and Place Subbarrio	Occupied housing units	House heating fuel					Vehicles available			Percent no telephone service available
		Utility gas	Electricity	Fuel oil, kerosene, etc.	Coal or coke, wood, solar energy, or other fuel	None	None	1	2 or more	
MUNICIPIO SUBDIVISION AND PLACE—Con.										
Pastos comunidad, Aibonito Municipio	495	-	44	-	10	404	217	146	132	23.0
Pasto Viejo barrio, Cayey Municipio	204	-	34	-	-	123	73	50	81	37.7
Patillas zona urbana, Patillas Municipio	1 364	-	609	9	41	577	483	526	355	18.0
Patillas barrio-pueblo, Patillas Municipio	264	-	87	-	-	135	143	77	44	29.5
Pedernales barrio, Cabo Rojo Municipio	1 798	-	583	-	35	1 022	302	762	734	22.2
Pedro Avila barrio, Cayey Municipio	48	-	-	-	-	41	22	14	12	52.1
Pedro García barrio, Coamo Municipio	159	-	22	-	-	126	50	61	48	45.9
Pellejas barrio, Adjuntas Municipio	202	-	50	-	-	106	40	131	31	39.1
Pellejas barrio, Orocovis Municipio	144	-	35	-	14	61	37	79	28	52.8
Peña Pobre comunidad, Naguabo Municipio	318	-	40	-	8	247	102	108	108	32.7
Peña Pobre barrio, Naguabo Municipio	1 173	13	149	-	8	945	291	454	428	28.1
Peñuelas zona urbana, Peñuelas Municipio	2 005	-	882	-	32	920	707	785	513	36.5
Peñuelas barrio-pueblo, Peñuelas Municipio	573	-	284	-	11	267	270	175	128	35.1
Perchas barrio, Morovis Municipio	386	-	48	-	5	268	95	179	112	34.7
Perchas 1 barrio, San Sebastián Municipio	330	-	186	-	-	127	112	150	68	44.5
Perchas 2 barrio, San Sebastián Municipio	309	6	158	-	11	104	88	150	71	41.1
Pesas barrio, Ciales Municipio	618	5	154	-	6	414	164	262	192	30.1
Pezuela barrio, Lares Municipio	66	-	22	-	-	39	21	12	33	63.6
Pica barrio, Jayuya Municipio	37	-	-	-	-	37	12	18	7	64.9
Piedra Gorda comunidad, Camuy Municipio	575	-	110	-	-	358	190	232	153	37.9
Piedra Gorda barrio, Camuy Municipio	532	-	69	-	5	352	182	143	207	33.1
Piedras barrio, Cayey Municipio	13	-	-	-	-	13	-	13	-	61.5
Piedras Blancas barrio, Aguada Municipio	1 167	-	183	-	10	853	233	353	581	22.5
Piedras Blancas barrio, San Sebastián Municipio	972	-	290	-	13	600	339	345	288	25.8
Piletas barrio, Lares Municipio	1 698	8	244	-	11	1 317	497	634	567	37.6
Piñales barrio, Añasco Municipio	644	7	108	-	-	425	157	222	265	30.1
Piñas barrio, Comerío Municipio	540	-	233	-	21	246	163	253	124	38.3
Piñas barrio, Toa Alta Municipio	322	-	66	-	-	213	47	76	199	20.8
Pitahaya barrio, Arroyo Municipio	1 226	-	283	-	49	822	377	595	254	25.3
Pitahaya barrio, Luquillo Municipio	1 444	-	561	11	19	584	482	630	332	36.5
Planas barrio, Isabela Municipio	683	-	121	-	17	433	218	259	206	48.6
Plata barrio, Aibonito Municipio	571	-	95	-	6	410	174	244	153	34.2
Plata barrio, Lajas Municipio	803	-	204	-	18	503	216	285	302	36.7
Plata barrio, Moca Municipio	301	-	58	-	5	196	57	139	105	36.9
Playa barrio, Añasco Municipio	605	-	74	-	11	422	238	171	196	53.1
Playa barrio, Guayanilla Municipio	437	-	74	7	7	287	212	138	87	48.1
Playa barrio, Ponce Municipio	5 290	-	1 386	-	51	3 522	1 755	1 841	1 694	25.0
Playa barrio, Santa Isabel Municipio	295	-	38	-	15	223	100	122	73	55.9
Playa barrio, Yabucoa Municipio	1 486	-	323	-	-	1 044	395	587	504	37.4
Playa Fortuna comunidad, Luquillo Municipio	714	-	207	-	-	410	238	306	170	31.2
Playa Sardinas I barrio, Culebra Municipio	47	-	14	-	-	33	32	15	-	23.4
Playa Sardinas II barrio, Culebra Municipio	33	-	5	-	-	28	-	33	-	66.7
Playita comunidad, Salinas Municipio	244	-	38	-	3	172	86	80	78	37.7
Playita comunidad, Yabucoa Municipio	636	-	59	-	-	497	130	305	201	21.5
Playita Cortada comunidad, Santa Isabel Municipio	489	-	17	-	-	419	179	216	94	46.0
Pole Ojea comunidad, Cabo Rojo Municipio	675	-	118	-	-	435	182	309	184	26.2
Pollos barrio, Patillas Municipio	1 068	-	407	-	5	593	275	432	361	28.8
Ponce zona urbana, Ponce Municipio	50 838	45	16 866	-	496	30 484	16 620	19 266	14 952	22.8
Portillo barrio, Adjuntas Municipio	153	-	30	-	-	103	47	74	32	39.9
Portugués barrio, Adjuntas Municipio	177	7	27	-	-	126	49	89	39	41.2
Portugués barrio, Ponce Municipio	1 319	-	321	-	24	884	723	454	142	42.8
Portugués Urbano barrio, Ponce Municipio	1 783	-	483	-	48	1 076	686	688	409	33.7
Potala Pastillo comunidad, Juana Díaz Municipio	1 180	-	266	-	10	839	448	525	207	38.7
Pozas barrio, Ciales Municipio	446	-	80	-	7	326	146	145	155	27.6
Pozas barrio, San Sebastián Municipio	1 226	-	300	-	18	807	231	442	553	19.2
Pozo Hondo barrio, Guayama Municipio	244	-	44	-	5	183	96	85	63	47.1
Primero barrio, Ponce Municipio	1 309	-	503	-	18	747	746	402	161	31.3
Pueblito del Río comunidad, Las Piedras Municipio	463	-	106	-	13	319	122	168	173	26.3
Pueblo barrio, Corozal Municipio	1 133	-	316	-	13	643	359	406	368	22.9
Pueblo barrio, Lares Municipio	1 895	-	243	-	19	1 506	598	778	519	29.5
Pueblo barrio, Moca Municipio	2 170	-	462	-	38	1 517	505	859	806	25.1
Pueblo barrio, Rincón Municipio	1 199	6	190	-	17	870	267	600	332	26.6
Pueblo barrio, San Juan Municipio	3 425	32	1 148	-	16	1 795	1 684	1 185	556	25.6
Pueblo Viejo barrio, Guaynabo Municipio	9 438	7	4 121	-	50	4 891	2 126	3 787	3 525	10.2
Puente barrio, Camuy Municipio	2 997	19	655	-	7	1 919	637	1 314	1 046	19.9
Puerto Diablo barrio, Vieques Municipio	369	-	109	-	9	205	137	172	60	23.6
Puerto Ferro barrio, Vieques Municipio	305	-	61	-	7	162	95	146	64	21.3
Puerto Nuevo barrio, Vega Baja Municipio	1 831	-	501	-	14	1 131	440	699	692	24.7
Puerto Real comunidad, Cabo Rojo Municipio	2 037	11	457	-	20	1 305	434	819	784	27.7
Puerto Real barrio, Vieques Municipio	610	-	176	-	8	348	137	334	139	8.0
Puertos barrio, Camuy Municipio	445	-	84	-	-	313	169	175	101	35.3
Pugnado Adentro barrio, Vega Baja Municipio	426	-	61	-	10	316	136	176	114	29.1
Pugnado Afuera barrio, Vega Baja Municipio	3 793	6	1 051	9	29	2 388	789	1 671	1 333	22.2
Pulguillas barrio, Coamo Municipio	325	-	46	-	17	225	84	157	84	34.8
Punta Arenas barrio, Vieques Municipio	-	-	-	-	-	-	-	-	-	(X)
Puntas barrio, Rincón Municipio	642	-	94	-	7	467	184	260	198	25.4
Punta Santiago comunidad, Humacao Municipio	1 895	-	586	-	41	944	551	820	524	28.1
Punta Santiago barrio, Humacao Municipio	1 804	-	556	-	41	883	545	782	477	29.2
Purísima Concepción barrio, Las Marías Municipio	52	-	13	-	-	26	13	19	20	50.0
Quebrada comunidad, Camuy Municipio	347	-	66	-	-	233	106	156	85	49.0
Quebrada barrio, Camuy Municipio	1 208	-	238	-	6	839	300	560	348	32.5
Quebrada barrio, San Lorenzo Municipio	710	-	176	-	6	476	152	276	282	27.6
Quebrada Arenas barrio, Las Piedras Municipio	1 375	-	286	-	14	961	240	529	606	24.7
Quebrada Arenas barrio, Maunabo Municipio	682	-	127	-	12	503	277	281	124	41.1
Quebrada Arenas barrio, San Juan Municipio	924	36	229	-	15	533	239	343	342	19.0
Quebrada Arenas barrio, San Lorenzo Municipio	856	-	173	-	24	576	246	285	325	32.5

Table 22. **Fuels and Equipment Characteristics: 2000**—Con.

[Data based on a sample (except Tables 65-68). For information on confidentiality protection, coverage, sampling error, and nonsampling error, see Appendix G.
For location of definitions, see "How to Use This Census Report"]

Puerto Rico Municipio Municipio Subdivision and Place Subbarrio	Occupied housing units	House heating fuel					Vehicles available			Percent no telephone service available
		Utility gas	Electricity	Fuel oil, kerosene, etc.	Coal or coke, wood, solar energy, or other fuel	None	None	1	2 or more	
MUNICIPIO SUBDIVISION AND PLACE—Con.										
Quebrada Arenas barrio, Toa Alta Municipio	1 060	-	131	-	-	800	235	408	417	29.2
Quebrada Arenas barrio, Vega Baja Municipio	182	-	52	-	-	93	54	47	81	18.1
Quebrada Arriba barrio, Cayey Municipio	372	-	108	-	27	197	97	154	121	14.2
Quebrada Arriba barrio, Patillas Municipio	243	-	66	-	-	124	104	86	53	34.6
Quebrada Ceiba barrio, Peñuelas Municipio	1 504	-	404	-	21	796	484	631	389	40.5
Quebrada Cruz barrio, Toa Alta Municipio	1 535	-	238	-	34	1 027	306	634	595	27.3
Quebrada Fajardo barrio, Fajardo Municipio	3 456	-	1 205	8	72	1 866	650	1 468	1 338	11.7
Quebrada Grande barrio, Barranquitas Municipio	936	-	195	-	19	623	275	382	279	37.0
Quebrada Grande barrio, Mayagüez Municipio	2 158	-	683	-	13	1 150	482	876	800	20.4
Quebrada Grande barrio, Trujillo Alto Municipio	1 195	-	165	-	11	884	247	433	515	24.5
Quebrada Honda barrio, Guayanilla Municipio	121	-	11	-	-	88	29	41	51	44.6
Quebrada Honda barrio, San Lorenzo Municipio	758	16	112	-	8	519	247	332	179	38.3
Quebrada Infierno barrio, Gurabo Municipio	222	12	37	-	12	138	56	106	60	39.6
Quebrada Larga barrio, Añasco Municipio	467	-	97	-	8	303	111	179	177	34.3
Quebrada Limón barrio, Ponce Municipio	258	-	67	-	-	158	76	132	50	25.2
Quebrada Negrito barrio, Trujillo Alto Municipio	1 782	-	330	-	40	1 209	416	715	651	24.3
Quebradas barrio, Guayanilla Municipio	839	-	318	-	19	428	230	335	274	35.0
Quebradas barrio, Yauco Municipio	256	-	73	-	20	138	84	97	75	41.0
Quebrada Seca barrio, Ceiba Municipio	533	-	68	4	13	389	90	301	142	27.8
Quebrada Vueltas barrio, Fajardo Municipio	1 115	-	177	-	7	748	289	545	281	32.8
Quebrada Yeguas barrio, Salinas Municipio	449	-	94	-	6	269	129	213	107	31.8
Quebradillas barrio, Barranquitas Municipio	1 491	13	467	-	5	890	335	602	554	32.3
Quebradillas zona urbana, Quebradillas Municipio	1 895	11	776	-	82	831	691	723	481	32.1
Quebradillas barrio-pueblo, Quebradillas Municipio	555	-	222	-	36	278	330	131	94	26.3
Quemado barrio, Mayagüez Municipio	1 021	14	319	-	4	593	301	279	441	16.7
Quemados barrio, San Lorenzo Municipio	1 521	7	438	-	34	854	402	603	516	22.9
Quinto barrio, Ponce Municipio	371	-	129	-	-	190	198	140	33	20.5
Rabanal barrio, Cidra Municipio	1 196	-	285	-	36	811	251	585	360	33.4
Rafael Capó comunidad, Hatillo Municipio	624	-	192	-	44	256	204	239	181	42.9
Rafael González comunidad, Hatillo Municipio	749	-	142	-	12	501	222	363	164	31.9
Rafael Hernández comunidad, Aguadilla Municipio	483	-	58	-	-	386	91	315	77	43.5
Ramos comunidad, Luquillo Municipio	656	-	258	11	-	239	221	287	148	39.6
Ranchera barrio, Yauco Municipio	161	-	26	-	-	104	86	65	10	54.7
Rayo barrio, Sabana Grande Municipio	907	-	118	-	17	629	271	344	292	33.4
Real barrio, Ponce Municipio	904	-	179	-	14	664	181	384	339	23.7
Retiro barrio, San Germán Municipio	2 639	-	1 130	-	75	1 164	699	1 098	842	20.0
Rincón barrio, Cayey Municipio	1 803	6	451	9	18	1 166	279	706	818	12.6
Rincón barrio, Cidra Municipio	1 308	15	242	-	30	917	256	521	531	24.5
Rincón barrio, Gurabo Municipio	3 326	19	845	-	19	2 163	781	1 280	1 265	22.5
Rincón zona urbana, Rincón Municipio	568	-	105	-	-	359	240	188	140	25.9
Rincón barrio-pueblo, Rincón Municipio	413	-	71	-	-	257	214	125	74	32.4
Rincón barrio, Sabana Grande Municipio	1 394	-	373	-	33	771	505	497	392	26.3
Río barrio, Guaynabo Municipio	909	-	232	-	27	532	257	324	328	16.0
Río barrio, Naguabo Municipio	1 059	-	349	-	18	604	335	409	315	32.3
Río Abajo barrio, Ceiba Municipio	302	-	32	-	7	203	102	110	90	23.5
Río Abajo barrio, Cidra Municipio	426	-	52	-	9	349	122	177	127	24.9
Río Abajo barrio, Humacao Municipio	2 298	6	1 091	-	50	992	528	780	990	14.0
Río Abajo barrio, Utuado Municipio	102	-	13	-	-	84	44	38	20	25.5
Río Abajo barrio, Vega Baja Municipio	1 797	-	429	-	57	1 131	601	731	465	38.1
Río Arriba barrio, Añasco Municipio	54	-	-	-	-	54	5	31	18	18.5
Río Arriba barrio, Arecibo Municipio	352	-	36	-	-	291	122	101	129	24.1
Río Arriba barrio, Fajardo Municipio	468	5	101	-	15	282	119	230	119	21.4
Río Arriba barrio, Vega Baja Municipio	145	-	41	-	-	81	24	63	58	19.3
Río Arriba Poniente barrio, Manatí Municipio	582	-	69	-	-	431	176	174	232	30.2
Río Arriba Saliente barrio, Manatí Municipio	1 017	7	206	-	19	552	298	428	291	27.7
Río Blanco comunidad, Naguabo Municipio	471	-	87	-	6	323	104	190	177	23.1
Río Blanco barrio, Naguabo Municipio	1 050	-	175	7	10	700	333	355	362	28.9
Río Cañas barrio, Añasco Municipio	99	-	17	-	-	50	14	60	25	39.4
Río Cañas barrio, Caguas Municipio	3 437	-	784	-	55	2 449	832	1 107	1 498	23.9
Río Cañas barrio, Las Marías Municipio	161	-	18	-	-	118	60	75	26	54.7
Río Cañas Abajo comunidad, Juana Díaz Municipio	354	-	56	-	21	230	135	134	85	43.5
Río Cañas Abajo barrio, Juana Díaz Municipio	703	32	134	-	21	446	210	277	216	33.0
Río Cañas Abajo barrio, Mayagüez Municipio	729	-	335	-	13	343	189	178	362	15.1
Río Cañas Arriba barrio, Juana Díaz Municipio	623	-	122	-	15	435	134	328	161	40.9
Río Cañas Arriba barrio, Mayagüez Municipio	454	-	164	-	-	253	157	143	154	35.2
Río Grande barrio, Aguada Municipio	367	-	99	-	4	216	91	163	113	29.7
Río Grande barrio, Jayuya Municipio	297	-	63	-	15	201	88	136	73	31.6
Río Grande barrio, Morovis Municipio	212	-	21	-	-	168	57	82	73	43.9
Río Grande barrio, Rincón Municipio	418	-	135	-	20	248	40	219	159	17.2
Río Grande zona urbana, Río Grande Municipio	4 309	57	2 098	-	21	1 808	1 200	1 705	1 404	22.0
Río Grande barrio-pueblo, Río Grande Municipio	724	-	199	-	-	449	357	282	85	23.1
Río Hondo barrio, Comerío Municipio	604	-	173	-	7	253	191	220	193	37.4
Río Hondo barrio, Mayagüez Municipio	1 268	-	297	-	20	771	369	374	525	24.9
Río Jueyes barrio, Salinas Municipio	1 328	5	346	-	4	836	500	484	344	35.6
Río Lajas comunidad, Dorado Municipio	708	-	77	-	13	552	153	334	221	42.8
Río Lajas barrio, Dorado Municipio	790	-	101	-	13	603	176	388	226	44.3
Río Lajas barrio, Toa Alta Municipio	680	-	185	-	5	442	108	276	296	22.6
Río Prieto barrio, Lares Municipio	188	-	47	-	7	119	48	107	33	40.4
Río Prieto barrio, Yauco Municipio	274	-	51	-	6	192	111	94	69	44.2
Ríos barrio, Patillas Municipio	171	8	35	-	7	107	66	76	29	32.2
Robles barrio, Aibonito Municipio	1 456	26	545	-	12	789	409	556	491	21.3
Robles barrio, San Sebastián Municipio	540	-	49	-	23	405	150	216	174	36.9
Rocha barrio, Moca Municipio	1 278	6	127	-	-	1 027	309	575	394	42.0
Roncador barrio, Utuado Municipio	144	-	38	-	14	87	38	52	54	41.7

Table 22. **Fuels and Equipment Characteristics: 2000**—Con.

[Data based on a sample (except Tables 65-68). For information on confidentiality protection, coverage, sampling error, and nonsampling error, see Appendix G.
For location of definitions, see "How to Use This Census Report"]

Puerto Rico Municipio Municipio Subdivision and Place Subbarrio	Occupied housing units	House heating fuel					Vehicles available			Percent no telephone service available
		Utility gas	Electricity	Fuel oil, kerosene, etc.	Coal or coke, wood, solar energy, or other fuel	None	None	1	2 or more	
MUNICIPIO SUBDIVISION AND PLACE—Con.										
Roosevelt Roads comunidad	805	8	240	-	-	550	37	350	418	2.6
Ceiba Municipio (part)	805	8	240	-	-	550	37	350	418	2.6
Naguabo Municipio (part)	-	-	-	-	-	-	-	-	-	(X)
Rosario barrio, Mayagüez Municipio	540	-	173	-	5	293	127	208	205	23.0
Rosario Alto barrio, San Germán Municipio	270	-	68	-	6	177	35	123	112	30.7
Rosario Bajo barrio, San Germán Municipio	612	-	136	-	6	406	146	267	199	27.1
Rosario Peñón barrio, San Germán Municipio	200	-	15	-	-	185	56	75	69	20.5
Rosa Sánchez comunidad, Yabucoa Municipio	370	4	38	5	6	276	101	173	96	27.3
Rubias barrio, Yauco Municipio	89	-	7	-	9	73	25	34	30	27.0
Rucio barrio, Peñuelas Municipio	306	-	54	-	-	232	110	133	63	45.1
Rufina barrio, Guayanilla Municipio	62	-	17	-	-	39	23	26	13	51.6
Sábalos barrio, Mayagüez Municipio	3 513	6	1 832	-	24	1 413	1 142	1 299	1 072	18.6
Sabana barrio, Luquillo Municipio	708	-	266	-	-	318	194	288	226	24.2
Sabana barrio, Orocovis Municipio	416	-	125	-	5	262	169	152	95	28.1
Sabana barrio, Vega Alta Municipio	3 864	7	593	-	63	2 682	1 127	1 499	1 238	32.9
Sabana comunidad	615	-	77	-	-	444	212	251	152	31.2
Vega Alta Municipio (part)	43	-	8	-	-	13	17	18	8	34.9
Vega Baja Municipio (part)	572	-	69	-	-	431	195	233	144	30.9
Sabana Abajo barrio, Carolina Municipio	21 614	27	8 029	-	216	12 168	5 042	8 872	7 700	10.8
Sabana Eneas comunidad, San Germán Municipio	620	-	152	4	13	379	234	233	153	35.5
Sabana Eneas barrio, San Germán Municipio	745	-	177	4	13	457	301	264	180	35.2
Sabana Grande zona urbana, Sabana Grande Municipio	3 143	-	926	-	23	1 844	977	981	1 185	25.1
Sabana Grande barrio-pueblo, Sabana Grande Municipio	746	-	177	-	7	417	379	228	139	30.8
Sabana Grande barrio, Utuado Municipio	335	-	84	-	20	187	110	109	116	25.4
Sabana Grande Abajo barrio, San Germán Municipio	705	-	313	-	-	347	159	239	307	14.0
Sabana Hoyos comunidad, Arecibo Municipio	644	-	145	-	7	321	118	254	272	22.2
Sabana Hoyos barrio, Arecibo Municipio	3 468	12	650	9	47	2 080	825	1 432	1 211	29.0
Sabana Llana barrio, Juana Díaz Municipio	2 304	6	396	-	25	1 606	565	929	810	34.1
Sabana Llana Norte barrio, San Juan Municipio	11 178	27	4 486	-	86	5 890	3 584	4 533	3 061	15.9
Sabana Llana Sur barrio, San Juan Municipio	15 558	13	8 265	-	134	6 611	4 131	5 948	5 479	11.3
Sabana Seca comunidad, Toa Baja Municipio	2 012	4	284	-	6	1 458	485	946	581	23.6
Sabana Seca barrio, Toa Baja Municipio	18 217	29	5 523	5	199	11 126	3 639	7 721	6 857	16.0
Sabana Yeguas barrio, Lajas Municipio	1 144	-	424	-	6	601	329	351	464	23.1
Sabanetas barrio, Mayagüez Municipio	1 467	-	424	-	25	799	404	633	430	33.1
Sabanetas barrio, Ponce Municipio	1 958	-	618	-	11	1 208	633	699	626	21.9
Saco barrio, Ceiba Municipio	598	-	40	-	-	476	125	284	189	22.2
St. Just barrio, Trujillo Alto Municipio	4 348	-	1 379	-	44	2 782	808	1 752	1 788	16.7
Saliente barrio, Jayuya Municipio	206	5	33	-	18	139	59	115	32	28.2
Salinas zona urbana, Salinas Municipio	2 116	8	635	-	6	1 331	647	866	603	25.3
Salinas barrio-pueblo, Salinas Municipio	1 170	-	298	-	6	772	454	478	238	27.0
Saltillo barrio, Adjuntas Municipio	779	-	229	-	-	455	264	304	211	30.3
Salto barrio, Cidra Municipio	7	-	7	-	-	-	-	7	-	-
Salto barrio, San Sebastián Municipio	992	-	202	-	20	675	201	351	440	24.1
Salto Abajo barrio, Utuado Municipio	1 814	7	382	-	84	1 198	530	751	533	25.4
Salto Arriba barrio, Utuado Municipio	122	-	39	-	7	58	14	61	47	30.3
Saltos barrio, Orocovis Municipio	907	-	235	-	38	515	315	391	201	30.7
San Antón barrio, Carolina Municipio	3 772	6	1 420	-	40	2 038	795	1 740	1 237	13.5
San Antón barrio, Ponce Municipio	4 074	-	1 364	-	53	2 577	1 309	1 534	1 231	19.2
San Antonio comunidad, Aguadilla Municipio	793	6	64	-	19	615	291	291	211	33.9
San Antonio barrio, Caguas Municipio	809	-	192	-	15	530	281	243	285	23.7
San Antonio comunidad, Dorado Municipio	2 014	-	597	-	56	948	564	876	574	34.3
San Antonio comunidad, Quebradillas Municipio	380	-	67	-	-	255	64	162	154	33.9
San Antonio barrio, Quebradillas Municipio	1 619	-	313	-	82	1 107	468	552	599	36.1
San Germán zona urbana, San Germán Municipio	4 379	-	1 745	-	48	2 215	1 482	1 621	1 276	23.2
San Germán barrio-pueblo, San Germán Municipio	1 452	-	447	-	6	803	678	485	289	29.4
San Ildefonso barrio, Coamo Municipio	2 780	-	732	-	65	1 879	630	1 257	893	30.5
San Isidro comunidad, Canóvanas Municipio	2 453	32	415	-	109	1 537	895	1 014	544	41.9
San Isidro barrio, Culebra Municipio	-	-	-	-	-	-	-	-	-	(X)
San José barrio, Quebradillas Municipio	883	-	231	-	6	554	244	382	257	17.1
San José comunidad, Toa Baja Municipio	993	-	59	-	7	860	283	382	328	43.8
San Juan zona urbana, San Juan Municipio	159 271	427	72 477	21	1 135	74 460	56 750	60 327	42 194	15.9
San Juan Antiguo barrio, San Juan Municipio	3 528	7	1 762	-	27	1 668	2 343	894	291	26.3
San Lorenzo barrio, Morovis Municipio	244	-	22	-	7	191	124	91	29	65.2
San Lorenzo zona urbana, San Lorenzo Municipio	3 113	28	699	-	19	2 115	1 238	1 200	675	29.6
San Lorenzo barrio-pueblo, San Lorenzo Municipio	1 029	28	167	-	12	687	569	339	121	27.9
San Patricio barrio, Ponce Municipio	153	-	36	7	-	91	33	68	52	17.6
San Salvador barrio, Caguas Municipio	1 061	-	190	-	21	774	376	381	304	32.8
San Sebastián zona urbana, San Sebastián Municipio	4 177	14	1 521	-	46	2 231	1 597	1 551	1 029	28.7
San Sebastián barrio-pueblo, San Sebastián Municipio	773	6	242	-	7	444	480	259	34	42.7
Santa Bárbara comunidad, Canóvanas Municipio	1 555	15	461	5	66	816	509	637	409	38.2
Santa Catalina barrio, Coamo Municipio	565	-	67	7	13	451	169	207	189	34.9
Santa Clara comunidad, Aguas Buenas Municipio	350	-	131	-	-	170	102	164	84	28.0
Santa Cruz barrio, Carolina Municipio	606	-	188	-	16	311	111	247	248	27.1
Santa Isabel zona urbana, Santa Isabel Municipio	2 214	10	1 035	-	13	1 005	868	860	486	32.7
Santa Isabel barrio-pueblo, Santa Isabel Municipio	2 023	10	931	-	13	926	759	804	460	31.8
Santa Isabel barrio, Utuado Municipio	192	-	39	-	6	139	92	66	34	51.6

Table 22. **Fuels and Equipment Characteristics: 2000**—Con.

[Data based on a sample (except Tables 65-68). For information on confidentiality protection, coverage, sampling error, and nonsampling error, see Appendix G.
For location of definitions, see "How to Use This Census Report"]

Puerto Rico Municipio Municipio Subdivision and Place Subbarrio	Occupied housing units	House heating fuel					Vehicles available			Percent no telephone service available
		Utility gas	Electricity	Fuel oil, kerosene, etc.	Coal or coke, wood, solar energy, or other fuel	None	None	1	2 or more	
MUNICIPIO SUBDIVISION AND PLACE—Con.										
Santana barrio, Arecibo Municipio	1 708	-	413	-	17	1 115	436	640	632	25.2
Santana barrio, Sabana Grande Municipio	2 554	-	797	-	12	1 523	605	807	1 142	24.8
Santa Olaya barrio, Bayamón Municipio	1 770	-	280	-	18	1 340	346	688	736	17.4
Santa Rosa barrio, Guaynabo Municipio	5 363	-	2 616	-	52	2 469	898	1 684	2 781	9.8
Santa Rosa barrio, Lajas Municipio	484	-	179	-	-	250	122	224	138	30.6
Santa Rosa barrio, Utuado Municipio	-	-	-	-	-	-	-	-	-	(X)
Santiago barrio, Camuy Municipio	154	-	7	-	-	132	64	78	12	48.7
Santiago y Lima barrio, Naguabo Municipio	240	-	28	-	-	167	104	111	25	36.7
Santo Domingo comunidad, Peñuelas Municipio	1 029	-	431	-	6	434	330	414	285	32.5
Santo Domingo barrio, Peñuelas Municipio	1 860	-	799	-	17	773	550	753	557	27.2
Santurce barrio, San Juan Municipio	39 521	87	18 646	15	193	16 374	18 321	15 308	5 892	18.4
Sardinera barrio, Fajardo Municipio	424	-	176	-	19	187	127	155	142	13.4
Segundo barrio, Ponce Municipio	3 601	7	1 217	-	-	1 846	2 034	1 144	423	35.5
Sexto barrio, Ponce Municipio	1 658	6	449	-	-	958	920	587	151	39.5
Sierra Alta barrio, Yauco Municipio	354	-	74	-	-	242	89	183	82	52.0
Sierra Baja barrio, Guayanilla Municipio	204	-	25	-	-	143	55	99	50	20.1
Sonador barrio, San Sebastián Municipio	425	-	75	-	15	251	76	145	204	21.2
Sonadora barrio, Aguas Buenas Municipio	886	-	330	-	39	394	179	390	317	30.2
Sonadora barrio, Guaynabo Municipio	406	-	209	-	6	132	83	184	139	21.2
Stella comunidad, Rincón Municipio	480	6	88	-	7	321	135	227	118	39.4
Suárez comunidad, Loíza Municipio	633	6	125	-	6	404	291	253	89	42.8
Sud barrio, Cidra Municipio	1 165	-	234	-	27	823	430	409	326	32.3
Sumidero barrio, Aguas Buenas Municipio	2 431	20	684	-	25	1 406	739	973	719	28.1
Sumido barrio, Cayey Municipio	241	-	68	-	-	159	57	110	74	27.4
Susúa barrio, Sabana Grande Municipio	944	-	200	-	21	607	229	341	374	36.9
Susúa Alta barrio, Yauco Municipio	1 255	2	435	-	6	698	285	551	419	24.5
Susúa Baja barrio, Guánica Municipio	1 417	-	286	-	32	965	535	522	360	42.9
Susúa Baja barrio, Yauco Municipio	4 324	11	1 902	11	22	2 102	1 170	1 676	1 478	25.2
Tabonuco barrio, Sabana Grande Municipio	110	-	7	-	-	57	18	23	69	32.7
Talante barrio, Maunabo Municipio	314	-	40	-	7	247	78	146	90	39.2
Tallaboa comunidad, Peñuelas Municipio	356	-	124	-	20	158	118	175	63	34.3
Tallaboa Alta comunidad, Peñuelas Municipio	644	-	197	-	8	316	192	286	166	37.9
Tallaboa Alta barrio, Peñuelas Municipio	1 090	-	342	-	27	563	281	504	305	34.2
Tallaboa Poniente barrio, Peñuelas Municipio	210	-	68	-	9	78	46	98	66	29.5
Tallaboa Saliente barrio, Peñuelas Municipio	100	-	25	-	8	41	14	46	40	25.0
Tanamá barrio, Adjuntas Municipio	237	-	39	-	11	175	70	74	93	26.2
Tanamá barrio, Arecibo Municipio	1 177	6	294	5	46	739	363	529	285	34.3
Tejas barrio, Humacao Municipio	2 523	13	846	-	25	1 427	658	1 110	755	21.2
Tejas barrio, Las Piedras Municipio	2 861	5	560	-	15	2 101	621	1 131	1 109	23.0
Tejas barrio, Yabucoa Municipio	812	-	150	-	6	539	203	278	331	42.6
Tercero barrio, Ponce Municipio	306	-	66	-	-	234	206	78	22	36.9
Terranova barrio, Quebradillas Municipio	1 256	-	208	-	43	797	296	513	447	34.3
Tetuán barrio, Utuado Municipio	211	-	57	-	-	154	79	109	23	55.9
Tibes barrio, Ponce Municipio	267	-	83	-	-	159	81	102	84	51.3
Tiburones comunidad, Barceloneta Municipio	224	-	53	-	7	146	91	82	51	35.7
Tierras Nuevas Poniente comunidad, Manatí Municipio	824	-	224	-	15	486	218	295	311	29.6
Tierras Nuevas Poniente barrio, Manatí Municipio	1 355	-	400	-	-	871	324	634	397	29.9
Tierras Nuevas Saliente barrio, Manatí Municipio	1 964	8	715	-	22	972	417	754	793	25.7
Tijeras barrio, Juana Díaz Municipio	1 654	6	387	-	16	1 181	339	577	738	20.1
Toa Alta zona urbana, Toa Alta Municipio	1 376	-	440	-	15	851	392	482	502	23.3
Toa Alta barrio-pueblo, Toa Alta Municipio	257	-	66	-	-	176	120	97	40	33.1
Toa Baja zona urbana, Toa Baja Municipio	574	7	135	-	-	419	204	233	137	34.5
Toa Baja barrio-pueblo, Toa Baja Municipio	236	-	51	-	-	179	81	101	54	24.6
Toíta barrio, Cayey Municipio	2 062	-	306	-	27	1 590	638	891	533	19.8
Toíta barrio, Cidra Municipio	283	-	42	-	12	213	65	106	112	39.6
Tomás de Castro barrio, Caguas Municipio	6 482	34	2 049	-	74	3 715	1 582	2 489	2 411	16.6
Toro Negro barrio, Ciales Municipio	347	-	55	-	14	215	102	143	102	40.3
Torre barrio, Sabana Grande Municipio	578	-	81	-	5	456	154	259	165	44.1
Torrecilla Alta barrio, Canóvanas Municipio	2 125	15	741	5	66	1 045	606	914	605	36.0
Torrecilla Alta barrio, Loíza Municipio	-	-	-	-	-	-	-	-	-	(X)
Torrecilla Baja barrio, Loíza Municipio	701	-	120	-	15	411	302	302	97	40.9
Torrecillas barrio, Morovis Municipio	244	-	36	-	15	165	67	103	74	23.8
Tortugo barrio, San Juan Municipio	1 435	-	316	-	8	898	419	491	525	21.7
Trujillo Alto zona urbana, Trujillo Alto Municipio	16 409	24	6 510	-	208	8 845	3 286	5 850	7 273	12.5
Trujillo Alto barrio-pueblo, Trujillo Alto Municipio	349	-	106	-	12	205	208	96	45	40.7
Trujillo Bajo barrio, Carolina Municipio	2 964	-	1 143	6	19	1 618	537	1 036	1 391	11.8
Tuna barrio, San Germán Municipio	56	-	15	-	-	41	-	50	6	12.5
Turabo barrio, Caguas Municipio	5 246	-	1 899	-	67	2 884	1 672	2 021	1 553	21.7
Unibón barrio, Morovis Municipio	1 011	6	236	-	-	651	382	434	195	43.0
Universidad barrio, San Juan Municipio	908	-	450	-	19	389	290	428	190	7.6
Utuado zona urbana, Utuado Municipio	3 220	13	900	-	112	1 906	1 332	1 207	681	33.3
Utuado barrio-pueblo, Utuado Municipio	1 792	6	534	-	31	1 014	943	598	251	40.8
Vacas barrio, Villalba Municipio	860	-	213	-	36	551	309	301	250	29.5
Vaga barrio, Morovis Municipio	171	-	18	-	8	111	57	76	38	51.5
Valenciano Abajo barrio, Juncos Municipio	1 238	-	301	-	20	804	212	550	476	27.5
Valenciano Arriba barrio, Juncos Municipio	421	-	66	-	19	261	60	167	194	21.1
Vayas barrio, Ponce Municipio	462	-	120	-	-	270	189	135	138	18.4
Vázquez comunidad, Salinas Municipio	787	-	255	-	9	382	327	300	160	42.3
Vega Alta zona urbana, Vega Alta Municipio	3 740	-	1 048	-	55	2 348	1 095	1 473	1 172	27.4
Vega Alta barrio-pueblo, Vega Alta Municipio	471	-	96	-	-	331	220	229	22	29.3
Vega Baja zona urbana, Vega Baja Municipio	9 355	6	2 603	16	140	5 729	2 581	3 735	3 039	25.2
Vega Baja barrio-pueblo, Vega Baja Municipio	316	-	140	-	-	142	198	95	23	46.5
Vega Redonda barrio, Comerío Municipio	294	-	61	-	6	129	81	118	95	32.0
Vegas barrio, Cayey Municipio	966	-	159	-	-	678	209	372	385	20.9
Vegas barrio, Yauco Municipio	29	-	-	-	-	23	9	6	14	31.0
Vegas Abajo barrio, Adjuntas Municipio	137	-	19	-	7	104	38	79	20	40.9
Vegas Arriba barrio, Adjuntas Municipio	315	-	71	-	7	220	63	176	76	25.4

Table 22. **Fuels and Equipment Characteristics: 2000**—Con.

[Data based on a sample (except Tables 65-68). For information on confidentiality protection, coverage, sampling error, and nonsampling error, see Appendix G.
For location of definitions, see "How to Use This Census Report"]

Puerto Rico Municipio Municipio Subdivision and Place Subbarrio	Occupied housing units	House heating fuel					Vehicles available			Percent no telephone service available
		Utility gas	Electricity	Fuel oil, kerosene, etc.	Coal or coke, wood, solar energy, or other fuel	None	None	1	2 or more	
MUNICIPIO SUBDIVISION AND PLACE—Con.										
Veguitas barrio, Jayuya Municipio	1 172	-	279	6	-	840	331	466	375	33.4
Victoria barrio, Aguadilla Municipio	752	-	203	-	20	489	329	238	185	30.6
Vieques comunidad, Loíza Municipio	1 235	12	202	-	47	791	641	438	156	55.2
Vieques zona urbana, Vieques Municipio	836	-	268	-	6	332	410	331	95	20.3
Villalba zona urbana, Villalba Municipio	1 287	5	303	-	12	846	500	488	299	32.9
Villalba barrio-pueblo, Villalba Municipio	323	-	92	-	12	205	151	110	62	35.9
Villalba Abajo barrio, Villalba Municipio	914	-	247	-	-	592	329	332	253	27.5
Villalba Arriba barrio, Villalba Municipio	1 904	-	482	-	50	1 234	666	498	740	32.6
Viví Abajo barrio, Utuado Municipio	894	-	178	-	11	676	288	317	289	21.8
Viví Arriba barrio, Utuado Municipio	146	-	63	-	-	83	39	57	50	21.9
Voladoras barrio, Moca Municipio	1 481	-	221	-	12	1 088	374	578	529	30.6
Yabucoa zona urbana, Yabucoa Municipio	2 303	5	820	-	32	1 272	819	878	606	29.3
Yabucoa barrio-pueblo, Yabucoa Municipio	1 153	-	327	-	7	734	466	462	225	27.2
Yahuecas barrio, Adjuntas Municipio	470	-	81	-	22	260	174	169	127	29.6
Yauco zona urbana, Yauco Municipio	6 580	5	2 666	-	38	3 461	2 151	2 429	2 000	25.9
Yauco barrio-pueblo, Yauco Municipio	1 636	-	409	-	9	1 098	908	537	191	38.6
Yaurel comunidad, Arroyo Municipio	447	4	62	-	17	343	216	199	32	34.7
Yaurel barrio, Arroyo Municipio	587	4	84	-	17	429	283	225	79	32.5
Yayales barrio, Adjuntas Municipio	197	7	30	-	13	137	41	59	97	32.0
Yeguada barrio, Camuy Municipio	814	-	201	-	9	505	142	280	392	16.8
Yeguada barrio, Vega Baja Municipio	496	-	126	-	7	342	94	190	212	28.2
Zamas barrio, Jayuya Municipio	189	-	43	-	-	136	58	80	51	31.7
Zanja barrio, Camuy Municipio	994	-	191	-	15	638	238	346	410	32.4
Zarzal barrio, Río Grande Municipio	3 968	-	927	-	54	2 755	723	1 549	1 696	20.5
SUBBARRIO										
Aguada Municipio	13 520	14	2 846	5	175	8 621	3 370	5 354	4 796	29.8
Aguada barrio-pueblo	658	-	137	-	6	422	299	247	112	40.1
California subbarrio	265	-	77	-	6	144	98	83	84	37.0
Rosario subbarrio	393	-	60	-	-	278	201	164	28	42.2
Aguadilla Municipio	22 087	38	4 736	-	555	14 759	7 263	8 592	6 232	28.8
Aguadilla barrio-pueblo	1 977	-	257	-	30	1 518	1 278	515	184	47.1
Higüey subbarrio	403	-	38	-	21	296	263	115	25	48.6
Iglesia subbarrio	107	-	36	-	9	57	65	33	9	12.1
Nuevo subbarrio	228	-	40	-	-	182	97	79	52	39.0
Santa Bárbara subbarrio	345	-	23	-	-	290	296	36	13	60.6
Tamarindo subbarrio	741	-	49	-	-	617	471	203	67	48.4
Aibonito Municipio	8 408	82	2 574	-	133	5 011	2 628	3 248	2 532	23.8
Aibonito barrio-pueblo	1 363	-	550	-	16	694	626	432	305	26.3
Pueblo Norte subbarrio	468	-	254	-	11	162	249	127	92	33.1
Pueblo Sur subbarrio	895	-	296	-	5	532	377	305	213	22.8
Añasco Municipio	9 398	31	1 682	6	79	6 467	2 575	3 591	3 232	32.0
Añasco barrio-pueblo	449	-	91	-	-	330	243	156	50	37.4
Cuartel Cuarto subbarrio	293	-	47	-	-	229	160	107	26	33.8
Cuartel Primero subbarrio	95	-	22	-	-	62	51	34	10	50.5
Cuartel Segundo subbarrio	9	-	-	-	-	9	-	-	9	-
Cuartel Tercero subbarrio	52	-	22	-	-	30	32	15	5	40.4
Arecibo Municipio	34 245	51	8 981	22	651	20 988	10 130	13 409	10 706	26.9
Arecibo barrio-pueblo	4 014	23	1 155	8	26	2 483	2 091	1 361	562	37.7
Buenos Aires subbarrio	232	-	43	8	-	176	105	101	26	18.1
Jareales subbarrio	-	-	-	-	-	-	-	-	-	(X)
La Cruz subbarrio	68	-	32	-	-	23	42	6	20	11.8
Miramar subbarrio	839	-	199	-	-	576	385	308	146	34.8
Monserrate subbarrio	58	-	36	-	-	22	22	26	10	62.1
Rosario subbarrio	57	-	22	-	-	35	43	7	7	26.3
San Felipe subbarrio	381	8	73	-	20	214	211	150	20	46.7
San Luis subbarrio	2 279	8	719	-	6	1 412	1 239	720	320	39.5
Vigía subbarrio	100	7	31	-	-	25	44	43	13	43.0
Arroyo Municipio	6 166	24	1 562	-	177	3 982	2 204	2 586	1 376	28.7
Arroyo barrio-pueblo	578	9	184	-	72	251	306	203	69	29.2
Cuatro Calles subbarrio	99	-	36	-	-	63	45	39	15	17.2
Pueblo Este subbarrio	430	9	143	-	52	164	237	144	49	33.5
Pueblo Oeste subbarrio	49	-	5	-	20	24	24	20	5	16.3
Cabo Rojo Municipio	17 114	26	4 980	15	202	9 734	4 192	6 913	6 009	23.4
Cabo Rojo barrio-pueblo	600	-	197	-	-	297	354	188	58	29.5
Pueblo Norte subbarrio	321	-	110	-	-	145	181	94	46	27.4
Pueblo Nuevo subbarrio	57	-	11	-	-	40	46	11	-	50.9
Pueblo Sud subbarrio	222	-	76	-	-	112	127	83	12	27.0
Cayey Municipio	15 634	18	3 338	14	249	10 700	4 858	6 077	4 699	23.4
Cayey barrio-pueblo	5 654	12	1 306	-	88	3 890	2 233	2 218	1 203	25.0
Pueblo Norte subbarrio	3 093	12	675	-	73	2 085	1 059	1 320	714	20.7
Pueblo Sur subbarrio	2 561	-	631	-	15	1 805	1 174	898	489	30.2
Fajardo Municipio	14 176	31	4 129	8	286	8 273	4 063	5 884	4 229	21.3
Fajardo barrio-pueblo	6 309	20	1 997	-	82	3 567	2 547	2 362	1 400	26.3
Pueblo Este subbarrio	130	-	65	-	-	58	64	43	23	35.4
Pueblo Norte subbarrio	2 340	9	813	-	10	1 302	1 146	750	444	30.2
Pueblo Oeste subbarrio	1 934	-	438	-	38	1 223	765	751	418	24.1
Pueblo Sur subbarrio	226	-	59	-	-	155	85	108	33	26.1
Puerto Real subbarrio	1 679	11	622	-	34	829	487	710	482	22.6
Guayanilla Municipio	7 209	10	2 148	7	165	4 029	2 272	2 812	2 125	30.7
Guayanilla barrio-pueblo	1 553	10	506	-	26	902	527	545	481	20.0
Poblado Sitios subbarrio	1 110	-	344	-	-	687	307	399	404	17.5
Pueblo subbarrio	443	10	162	-	26	215	220	146	77	26.4

Table 22. **Fuels and Equipment Characteristics: 2000**—Con.

[Data based on a sample (except Tables 65-68). For information on confidentiality protection, coverage, sampling error, and nonsampling error, see Appendix G.
For location of definitions, see "How to Use This Census Report"]

Puerto Rico Municipio Municipio Subdivision and Place Subbarrio	Occupied housing units	House heating fuel					Vehicles available			Percent no telephone service available
		Utility gas	Electricity	Fuel oil, kerosene, etc.	Coal or coke, wood, solar energy, or other fuel	None	None	1	2 or more	
SUBBARRIO—Con.										
Humacao Municipio	19 293	39	6 212	-	320	10 581	5 480	7 415	6 398	23.7
Humacao barrio-pueblo	1 753	6	832	-	28	813	552	689	512	19.5
San Francisco subbarrio	964	-	482	-	13	427	333	329	302	18.3
San Juan subbarrio	40	-	23	-	-	17	11	15	14	22.5
Santiago subbarrio	200	6	139	-	-	55	61	95	44	12.5
Santo Domingo subbarrio	549	-	188	-	15	314	147	250	152	24.0
Juana Díaz Municipio	14 954	72	3 252	-	307	10 196	4 620	5 671	4 663	33.2
Juana Díaz barrio-pueblo	1 600	-	565	-	49	935	758	527	315	33.3
Pueblo Este subbarrio	658	-	229	-	-	406	360	183	115	35.7
Pueblo Norte subbarrio	210	-	91	-	13	106	73	95	42	43.8
Pueblo Oeste subbarrio	559	-	198	-	22	311	223	195	141	19.3
Pueblo Sur subbarrio	173	-	47	-	14	112	102	54	17	56.1
Juncos Municipio	11 933	30	3 020	9	181	7 741	3 208	4 885	3 840	31.8
Juncos barrio-pueblo	1 101	22	278	9	13	674	628	286	187	33.2
Pueblo Norte subbarrio	512	22	178	-	-	275	276	142	94	23.4
Pueblo Sur subbarrio	589	-	100	9	13	399	352	144	93	41.6
Manatí Municipio	15 266	76	5 619	12	128	7 614	4 776	6 138	4 352	27.7
Manatí barrio-pueblo	2 659	10	1 137	6	28	1 107	1 251	960	448	27.1
Pueblo Poniente subbarrio	544	-	246	-	-	277	245	191	108	29.0
Pueblo Saliente subbarrio	2 115	10	891	6	28	830	1 006	769	340	26.6
Maunabo Municipio	3 994	-	860	5	44	2 785	1 326	1 625	1 043	32.7
Maunabo barrio-pueblo	159	-	65	-	-	94	60	69	30	40.9
Pueblo Este subbarrio	107	-	41	-	-	66	49	41	17	40.2
Pueblo Oeste subbarrio	52	-	24	-	-	28	11	28	13	42.3
Mayagüez Municipio	34 742	101	13 563	-	411	17 250	11 953	12 263	10 526	24.0
Mayagüez barrio-pueblo	12 325	57	5 177	-	159	5 808	5 990	4 025	2 310	30.6
Candelaria subbarrio	1 671	-	981	-	41	642	746	494	431	25.9
Cárcel subbarrio	4 109	5	1 798	-	53	1 844	2 065	1 331	713	28.0
Marina Meridional subbarrio	2 232	39	675	-	18	1 338	1 348	677	207	43.3
Marina Septentrional subbarrio	1 107	-	563	-	12	367	462	419	226	21.4
Río subbarrio	1 753	13	676	-	11	847	681	562	510	32.2
Salud subbarrio	1 453	-	484	-	24	770	688	542	223	28.6
Ponce Municipio	59 607	87	18 646	7	594	36 440	19 413	22 854	17 340	23.8
Canas Urbano barrio	7 864	17	2 657	-	36	4 767	2 399	3 358	2 107	18.9
Baldorioty de Castro subbarrio	3 534	-	1 405	-	17	1 927	1 141	1 312	1 081	19.8
Clausells subbarrio	1 286	4	211	-	7	904	489	491	306	31.1
Reparada subbarrio	3 044	13	1 041	-	12	1 936	769	1 555	720	12.7
Sabana Grande Municipio	8 865	-	2 097	-	125	5 482	2 695	3 025	3 145	31.3
Sabana Grande barrio-pueblo	746	-	177	-	7	417	379	228	139	30.8
Pueblo Norte subbarrio	400	-	123	-	7	174	195	108	97	27.0
Pueblo Sud subbarrio	346	-	54	-	-	243	184	120	42	35.3
Salinas Municipio	10 184	24	2 825	5	90	5 980	3 308	4 161	2 715	32.2
Aguirre barrio	4 009	8	816	5	41	2 707	1 171	1 710	1 128	32.1
Aguirre (Rural) subbarrio	2 995	8	610	5	41	2 074	849	1 239	907	32.4
Central Aguirre subbarrio	504	-	146	-	-	248	106	264	134	32.7
Coquí subbarrio	404	-	51	-	-	321	167	155	82	28.0
San Felipe subbarrio	106	-	9	-	-	64	49	52	5	37.7
San Germán Municipio	12 809	15	4 102	4	182	7 148	3 524	5 013	4 272	26.0
San Germán barrio-pueblo	1 452	-	447	-	6	803	678	485	289	29.4
Pueblo Central subbarrio	436	-	88	-	-	281	169	177	90	39.9
Pueblo Occidental subbarrio	631	-	212	-	6	339	332	195	104	28.7
Pueblo Oriental subbarrio	385	-	147	-	-	183	177	113	95	18.7
San Juan Municipio	163 462	498	73 446	21	1 183	77 134	57 854	61 797	43 811	16.0
Hato Rey Central barrio	8 420	-	3 662	-	44	3 669	3 853	3 239	1 328	20.8
Ciudad Nueva subbarrio	720	-	262	-	6	370	186	240	294	11.0
Floral Park subbarrio	711	-	422	-	-	275	238	311	162	25.2
Las Monjas subbarrio	3 456	-	1 455	-	16	1 324	1 535	1 466	455	20.0
Quintana subbarrio	3 533	-	1 523	-	22	1 700	1 894	1 222	417	22.8
Hato Rey Norte barrio	7 292	7	3 746	-	39	3 352	2 578	2 784	1 930	11.7
Eleanor Roosevelt subbarrio	2 507	7	1 301	-	5	1 115	821	1 083	603	6.0
El Vedado subbarrio	1 444	-	897	-	20	494	361	619	464	1.0
Martín Peña subbarrio	2 224	-	1 170	-	9	1 021	492	909	823	4.1
Puerto Nuevo subbarrio	1 117	-	378	-	5	722	904	173	40	53.5
Hato Rey Sur barrio	4 726	106	2 168	-	32	2 266	1 501	2 252	973	16.8
Bella Vista subbarrio	989	76	546	-	-	353	222	564	203	2.7
Hyde Park subbarrio	2 381	14	1 243	-	19	1 057	543	1 227	611	16.0
La 37 subbarrio	427	-	150	-	5	247	237	172	18	23.9
Santa Rita subbarrio	929	16	229	-	8	609	499	289	141	30.6
Oriente barrio	12 264	40	3 936	-	60	7 083	5 468	4 757	2 039	23.7
Borinquen subbarrio	526	-	129	-	15	185	265	185	76	25.3
López Sicardó subbarrio	4 890	-	2 148	-	23	2 431	2 131	1 817	942	19.2
San José subbarrio	6 848	40	1 659	-	22	4 467	3 072	2 755	1 021	26.8
Pueblo barrio	3 425	32	1 148	-	16	1 795	1 684	1 185	556	25.6
Buen Consejo subbarrio	1 001	7	211	-	5	631	518	365	118	30.6
Capetillo subbarrio	831	-	196	-	3	476	500	304	27	35.0
Monte Rey subbarrio	615	7	312	-	-	266	148	185	282	10.2
Río Piedras Antiguo subbarrio	172	9	50	-	8	105	120	52	-	19.8
Ubarri subbarrio	273	9	133	-	-	113	170	80	23	34.1
Venezuela subbarrio	533	-	246	-	-	204	228	199	106	16.9
San Juan Antiguo barrio	3 528	7	1 762	-	27	1 668	2 343	894	291	26.3
Ballajá subbarrio	-	-	-	-	-	-	-	-	-	(X)
Catedral subbarrio	219	-	122	-	15	82	142	62	15	18.7
Marina subbarrio	198	-	109	-	-	89	88	64	46	-
Mercado subbarrio	631	-	309	-	-	293	410	175	46	35.8
Puerta de Tierra subbarrio	1 459	7	745	-	12	673	1 049	308	102	37.1
San Cristóbal subbarrio	626	-	290	-	-	328	428	152	46	8.9

Table 22. **Fuels and Equipment Characteristics: 2000**—Con.

[Data based on a sample (except Tables 65-68). For information on confidentiality protection, coverage, sampling error, and nonsampling error, see Appendix G.
For location of definitions, see "How to Use This Census Report"]

Puerto Rico **Municipio** **Municipio Subdivision and Place** **Subbarrio**	Occupied housing units	House heating fuel					Vehicles available			Percent no telephone service available
		Utility gas	Electricity	Fuel oil, kerosene, etc.	Coal or coke, wood, solar energy, or other fuel	None	None	1	2 or more	
SUBBARRIO—Con.										
San Juan Municipio—Con.										
San Juan Antiguo barrio—Con.										
San Francisco subbarrio	395	-	187	-	-	203	226	133	36	16.2
Santurce barrio	39 521	87	18 646	15	193	16 374	18 321	15 308	5 892	18.4
Alto del Cabro subbarrio	550	-	363	-	-	139	221	193	136	12.7
Bayola subbarrio	248	-	144	-	-	104	47	138	63	2.0
Bolívar subbarrio	467	-	201	-	-	100	244	126	97	20.6
Buenos Aires subbarrio	427	-	308	-	-	119	240	156	31	16.2
Campo Alegre subbarrio	451	7	242	-	7	115	153	227	71	12.9
Chícharo subbarrio	279	-	124	-	-	35	127	106	46	26.5
Condadito subbarrio	333	-	216	-	8	73	181	139	13	15.0
Condado subbarrio	3 459	-	2 223	-	-	1 206	814	1 630	1 015	2.7
Figueroa subbarrio	466	-	285	-	23	105	273	160	33	21.5
Gandul subbarrio	801	-	497	-	-	149	507	236	58	33.2
Herrera subbarrio	723	-	254	-	-	361	387	238	98	27.0
Hipódromo subbarrio	859	6	566	15	9	208	389	323	147	13.2
Hoare subbarrio	-	-	-	-	-	-	-	-	-	(X)
Isla Grande subbarrio	528	-	333	-	9	186	331	176	21	17.8
Las Casas subbarrio	2 386	-	473	-	16	1 695	1 449	799	138	29.9
Las Marías subbarrio	529	-	230	-	-	299	85	235	209	5.5
Las Palmas subbarrio	1 053	-	367	-	14	540	701	293	59	23.3
La Zona subbarrio	515	-	222	-	6	235	280	175	60	33.0
Loíza subbarrio	824	-	196	-	5	396	398	333	93	13.0
Machuchal subbarrio	481	13	144	-	-	216	172	219	90	9.8
María Moczó subbarrio	744	-	156	-	-	451	318	337	89	22.6
Marruecos subbarrio	-	-	-	-	-	-	-	-	-	(X)
Martín Peña subbarrio	158	-	92	-	-	38	63	86	9	6.3
Melilla subbarrio	355	-	105	-	-	191	201	115	39	30.1
Merhoff subbarrio	1 134	6	223	-	6	784	614	416	104	26.5
Minillas subbarrio	843	-	522	-	7	283	420	358	65	13.5
Miramar subbarrio	2 810	33	1 930	-	-	744	835	1 251	724	4.6
Monteflores subbarrio	776	5	516	-	-	162	285	344	147	12.4
Obrero subbarrio	4 416	8	1 471	-	22	2 069	2 562	1 445	409	28.6
Ocean Park subbarrio	1 021	-	489	-	6	481	245	555	221	8.4
Parque subbarrio	1 757	-	1 123	-	-	578	432	834	491	4.1
Pozo del Hato subbarrio	79	-	17	-	-	14	24	43	12	17.7
Pulguero subbarrio	469	-	214	-	-	143	142	261	66	15.8
Sagrado Corazón subbarrio	753	9	531	-	-	134	223	371	159	10.1
San Juan Moderno subbarrio	642	-	446	-	-	184	361	203	78	10.9
San Mateo subbarrio	953	-	551	-	9	380	337	495	121	9.7
Seboruco subbarrio	799	-	226	-	12	337	405	284	110	15.0
Shanghai subbarrio	3 827	-	1 639	-	27	1 861	2 660	938	229	34.6
Tras Talleres subbarrio	892	-	597	-	7	191	358	369	165	19.8
Villa Palmeras subbarrio	996	-	243	-	-	606	534	385	77	23.4
Universidad barrio	908	-	450	-	19	389	290	428	190	7.6
Amparo subbarrio	-	-	-	-	-	-	-	-	-	(X)
Auxilio Mutuo subbarrio	323	-	152	-	-	148	173	92	58	12.1
Institución subbarrio	65	-	31	-	-	34	11	44	10	-
Valencia subbarrio	520	-	267	-	19	207	106	292	122	5.8
San Sebastián Municipio	14 970	29	4 121	-	275	8 951	4 275	5 751	4 944	29.8
San Sebastián barrio-pueblo	773	6	242	-	7	444	480	259	34	42.7
Norzagaray subbarrio	458	-	186	-	-	237	285	173	-	42.6
Urréjola subbarrio	315	6	56	-	7	207	195	86	34	42.9
Yauco Municipio	15 012	40	4 644	11	215	8 795	4 502	5 882	4 628	29.1
Yauco barrio-pueblo	1 636	-	409	-	9	1 098	908	537	191	38.6
Pueblo Norte subbarrio	1 329	-	305	-	9	919	774	443	112	41.2
Pueblo Sud subbarrio	307	-	104	-	-	179	134	94	79	27.4

Table 23. **Owner and Renter Household Characteristics: 2000**

[Data based on a sample (except Tables 65-68). For information on confidentiality protection, coverage, sampling error, and nonsampling error, see Appendix G.
For location of definitions, see "How to Use This Census Report"]

Puerto Rico Municipio Municipio Subdivision Place	Occupied housing units	Owner-occupied housing units: Average household size	Occupants per room	Year householder moved into unit: 1999 to March 2000	1969 or earlier	Percent 1 unit, detached or attached	Renter-occupied housing units: Average household size	Occupants per room	Year householder moved into unit: 1999 to March 2000	1969 or earlier	Percent 5 or more units in structure
Puerto Rico	**1 261 325**	**2.98**	**0.68**	**61 552**	**164 151**	**93.0**	**3.00**	**0.80**	**96 621**	**15 488**	**25.8**
Adjuntas Municipio	5 895	3.19	0.82	256	614	97.8	3.36	0.97	400	54	13.3
Adjuntas barrio-pueblo	1 672	2.65	0.65	17	214	94.7	3.43	1.01	165	44	28.3
Adjuntas zona urbana (part)	1 672	2.65	0.65	17	214	94.7	3.43	1.01	165	44	28.3
Capáez barrio	284	3.62	0.92	7	30	100.0	2.62	0.79	8	-	-
Garzas barrio	266	3.87	1.15	11	5	100.0	2.57	0.76	10	-	-
Guayabo Dulce barrio	27	3.47	0.75	5	-	100.0	3.25	1.63	-	-	-
Guayo barrio	284	2.85	0.85	14	33	96.6	3.79	1.36	21	-	-
Guilarte barrio	337	3.36	0.77	6	47	98.1	2.85	0.84	10	-	-
Juan González barrio	253	3.27	0.84	32	-	100.0	1.84	0.65	16	-	-
Limaní barrio	105	3.60	0.86	5	12	100.0	-	(X)	-	-	(X)
Pellejas barrio	202	3.76	1.12	34	24	100.0	3.38	0.65	8	-	-
Portillo barrio	153	3.42	1.07	12	13	100.0	3.71	1.11	14	-	-
Portugués barrio	177	2.50	0.74	13	26	100.0	3.85	1.23	5	-	-
Saltillo barrio	779	3.36	0.81	28	101	97.1	3.77	0.97	45	5	3.0
Tanamá barrio	237	3.56	1.00	11	25	97.3	2.52	0.57	17	-	-
Vegas Abajo barrio	137	3.46	1.09	13	13	100.0	4.61	1.77	7	-	-
Adjuntas zona urbana (part)	-	-	(X)	-	-	(X)	-	(X)	-	-	(X)
Vegas Arriba barrio	315	3.18	0.82	-	26	97.4	4.33	1.11	27	5	-
Yahuecas barrio	470	3.02	0.81	41	40	98.7	3.47	0.91	19	-	-
Yayales barrio	197	3.55	0.74	7	5	100.0	3.18	1.19	28	-	-
Aguada Municipio	13 520	3.13	0.73	740	1 285	97.4	3.00	0.75	799	107	6.8
Aguada barrio-pueblo	658	2.46	0.53	16	166	94.1	2.70	0.68	85	11	1.8
Aguada zona urbana (part)	640	2.52	0.54	10	166	93.9	2.70	0.68	85	11	1.8
Asomante barrio	1 050	3.02	0.69	64	95	98.9	3.26	0.83	73	13	32.3
Aguada zona urbana (part)	185	3.09	0.56	7	17	94.8	2.81	0.54	-	7	-
Atalaya barrio	884	3.13	0.76	84	69	99.3	3.30	0.91	33	12	-
Carrizal barrio	322	3.13	0.71	13	18	97.4	2.93	0.68	15	11	-
Cerro Gordo barrio	853	3.33	0.87	18	73	99.1	3.81	1.14	23	-	-
Cruces barrio	544	2.89	0.61	31	46	90.8	3.19	0.72	34	8	-
Espinar barrio	555	2.87	0.61	13	125	96.7	3.98	0.88	38	-	-
Guanábano barrio	284	3.55	0.74	15	17	100.0	2.59	0.54	21	-	-
Luyando comunidad (part)	236	3.58	0.78	8	17	100.0	2.13	0.51	17	-	-
Guaniquilla barrio	953	2.90	0.69	33	82	94.7	2.80	0.75	87	-	5.1
Aguada zona urbana (part)	140	2.49	0.55	-	18	100.0	2.07	0.52	18	-	-
Guayabo barrio	1 026	3.17	0.72	41	50	96.7	2.80	0.69	71	41	18.1
Aguada zona urbana (part)	416	3.12	0.76	6	7	100.0	3.05	0.74	14	27	34.2
Jagüey barrio	608	3.36	0.85	49	63	97.8	2.92	0.82	15	-	-
Lagunas barrio	949	3.36	0.79	47	81	99.4	2.72	0.76	46	6	-
Mal Paso barrio	884	3.00	0.71	34	137	92.8	2.33	0.59	42	5	-
Luyando comunidad (part)	108	3.31	0.84	-	5	94.4	2.33	0.55	7	-	-
Mamey barrio	680	3.19	0.76	41	24	96.2	3.50	0.93	43	-	-
Marías barrio	605	3.15	0.81	28	16	97.5	2.82	0.65	48	-	-
Naranjo barrio	1 131	3.35	0.78	131	67	98.9	3.32	0.88	31	-	-
Luyando comunidad (part)	712	3.46	0.78	80	42	99.2	2.92	0.74	16	-	-
Piedras Blancas barrio	1 167	3.15	0.70	70	74	100.0	2.70	0.64	79	-	-
Aguada zona urbana (part)	18	1.00	0.50	-	-	100.0	2.54	0.45	-	-	-
Río Grande barrio	367	3.05	0.68	12	82	100.0	2.90	0.68	15	-	-
Aguadilla Municipio	22 087	2.81	0.62	959	2 447	96.6	2.94	0.73	2 092	282	27.3
Aguacate barrio	554	2.94	0.62	42	28	98.2	2.74	0.93	57	-	16.8
Aguadilla barrio-pueblo	1 977	2.10	0.49	53	327	91.6	2.84	0.69	186	44	19.4
Aguadilla zona urbana (part)	1 977	2.10	0.49	53	327	91.6	2.84	0.69	186	44	19.4
Arenales barrio	409	2.66	0.62	23	30	98.1	2.37	0.49	64	-	23.0
Borinquen barrio	2 833	2.94	0.64	100	372	97.4	2.93	0.71	262	20	26.3
Aguadilla zona urbana (part)	1 263	2.75	0.57	66	180	96.3	2.75	0.69	112	14	30.6
Caimital Alto barrio	1 261	2.82	0.66	84	139	95.8	3.04	0.76	89	5	5.7
Caimital Bajo barrio	1 825	2.87	0.67	32	193	90.6	2.93	0.76	173	12	32.1
Aguadilla zona urbana (part)	1 162	2.55	0.60	19	166	88.6	3.10	0.81	131	7	43.0
Camaceyes barrio	4 312	2.72	0.63	236	548	97.5	2.95	0.75	421	86	44.0
Aguadilla zona urbana (part)	1 333	2.42	0.51	35	252	96.0	2.94	0.76	177	60	66.8
Ceiba Alta barrio	198	2.94	0.61	28	48	97.2	2.00	0.43	7	-	-
Ceiba Baja barrio	771	2.80	0.56	39	63	96.6	3.38	0.72	103	-	-
Corrales barrio	2 851	2.89	0.64	90	295	97.7	3.19	0.79	234	35	32.4
Cabán comunidad	1 305	2.97	0.67	41	94	95.4	3.20	0.81	152	23	49.3
Guerrero barrio	814	3.23	0.75	33	47	99.1	2.93	0.78	71	8	3.4
Rafael Hernández comunidad	483	3.24	0.74	21	9	100.0	3.15	0.78	52	-	-
Maleza Alta barrio	585	3.10	0.60	31	23	100.0	2.18	0.62	77	-	22.3
Maleza Baja barrio	850	2.78	0.58	26	16	93.4	3.10	0.64	154	-	6.6
Montaña barrio	1 377	2.80	0.60	90	141	100.0	3.01	0.79	85	17	11.2
San Antonio comunidad	793	2.70	0.57	64	114	100.0	3.11	0.80	51	17	2.1
Palmar barrio	718	2.83	0.62	52	64	97.3	3.07	0.74	46	-	2.9
Victoria barrio	752	2.86	0.59	-	113	100.0	2.71	0.68	63	55	57.6
Aguadilla zona urbana (part)	614	2.80	0.57	-	88	100.0	2.60	0.66	59	50	60.8
Aguas Buenas Municipio	9 240	3.21	0.78	478	1 216	97.0	2.85	0.80	657	113	8.8
Aguas Buenas barrio-pueblo	774	2.34	0.64	38	184	87.2	2.60	0.74	73	-	16.7
Aguas Buenas zona urbana (part)	774	2.34	0.64	38	184	87.2	2.60	0.74	73	-	16.7
Bairoa barrio	825	3.00	0.66	23	156	100.0	2.97	0.85	56	7	9.9
Aguas Buenas zona urbana (part)	367	3.59	0.75	8	67	100.0	3.06	0.93	22	-	9.4
Bayamoncito barrio	562	3.56	0.84	18	35	98.4	2.16	0.54	42	6	-
Cagüitas barrio	869	3.15	0.78	39	113	97.5	3.11	0.93	37	20	-
Aguas Buenas zona urbana (part)	-	-	(X)	-	-	(X)	-	(X)	-	-	(X)
Jagüeyes barrio	798	3.46	0.80	32	107	94.4	2.24	0.59	41	30	6.6
Juan Asencio barrio	892	3.67	0.90	35	93	98.7	1.78	0.45	65	13	-
Mula barrio	1 123	3.25	0.78	70	129	97.5	2.98	0.81	72	-	-
Mulita barrio	80	2.80	0.89	9	5	100.0	-	(X)	-	-	(X)
Sonadora barrio	886	3.07	0.76	60	97	97.6	3.54	1.16	42	8	9.0
Sumidero barrio	2 431	3.21	0.78	154	297	97.7	3.11	0.86	229	29	14.9
Aguas Buenas zona urbana (part)	390	3.55	0.79	8	30	100.0	2.90	0.84	32	-	51.2
Santa Clara comunidad	350	3.33	0.83	25	44	95.0	3.93	0.99	45	11	-
Aibonito Municipio	8 408	3.06	0.68	248	1 062	96.0	3.36	0.85	491	72	20.0
Aibonito barrio-pueblo	1 363	2.73	0.60	16	233	97.3	2.86	0.80	109	36	42.4
Aibonito zona urbana (part)	1 363	2.73	0.60	16	233	97.3	2.86	0.80	109	36	42.4

Table 23. **Owner and Renter Household Characteristics: 2000**—Con.

[Data based on a sample (except Tables 65-68). For information on confidentiality protection, coverage, sampling error, and nonsampling error, see Appendix G.
For location of definitions, see "How to Use This Census Report"]

Puerto Rico Municipio Municipio Subdivision Place	Occupied housing units	Owner-occupied housing units: Average household size	Occupants per room	Year householder moved into unit: 1999 to March 2000	1969 or earlier	Percent 1 unit, detached or attached	Renter-occupied housing units: Average household size	Occupants per room	Year householder moved into unit: 1999 to March 2000	1969 or earlier	Percent 5 or more units in structure
Aibonito Municipio—Con.											
Algarrobo barrio	111	3.98	0.96	-	6	50.5	3.50	0.58	-	-	-
Asomante barrio	785	3.12	0.64	19	66	98.0	4.92	1.17	31	5	-
Caonillas barrio	459	3.16	0.62	26	95	95.1	3.51	0.76	16	11	7.4
Aibonito zona urbana (part)	26	1.33	0.19	-	-	100.0	2.82	0.63	-	-	-
Cuyón barrio	238	3.43	0.67	5	17	97.9	2.28	0.51	14	-	-
Llanos barrio	2 133	3.09	0.71	87	240	97.9	3.41	0.89	107	3	22.0
Aibonito zona urbana (part)	1 083	2.91	0.66	39	172	97.2	3.81	0.97	63	3	-
Pasto barrio	1 292	3.06	0.69	70	204	96.3	2.90	0.71	85	10	-
Pastos comunidad	495	3.10	0.69	-	82	95.7	2.74	0.71	40	-	-
Plata barrio	571	3.27	0.84	18	32	83.8	3.45	0.83	63	7	8.2
Robles barrio	1 456	2.97	0.67	7	169	99.6	3.97	0.97	66	-	13.2
Aibonito zona urbana (part)	742	2.71	0.60	-	15	100.0	4.13	0.99	34	-	22.4
Añasco Municipio	9 398	3.04	0.72	444	1 113	97.2	2.87	0.74	529	101	8.9
Añasco barrio-pueblo	449	2.06	0.48	17	77	97.4	2.80	0.76	50	24	19.5
Añasco zona urbana (part)	449	2.06	0.48	17	77	97.4	2.80	0.76	50	24	19.5
Añasco Abajo barrio	13	7.23	1.45	-	-	100.0	-	(X)	-	-	(X)
Añasco Arriba barrio	677	2.64	0.60	30	80	99.0	4.04	0.82	28	5	4.8
Añasco zona urbana (part)	602	2.73	0.61	30	61	98.9	4.13	0.87	23	5	5.6
Caguabo barrio	280	3.06	0.75	11	63	84.6	2.86	0.63	-	-	-
Caracol barrio	379	3.01	0.72	19	32	93.3	2.17	0.57	8	25	-
Carreras barrio	1 080	3.18	0.69	49	66	100.0	3.02	0.71	48	6	22.3
Añasco zona urbana (part)	4	-	(X)	-	-	(X)	7.75	1.29	-	-	-
Espino comunidad (part)	6	1.83	0.61	-	-	100.0	-	(X)	-	-	(X)
Casey Abajo barrio	40	4.63	0.88	11	-	100.0	-	(X)	-	-	(X)
Casey Arriba barrio	146	3.23	0.77	15	17	93.1	2.67	0.53	15	-	-
Cerro Gordo barrio	154	2.90	0.70	15	29	100.0	2.91	0.74	7	-	-
Cidra barrio	133	2.48	0.57	20	18	100.0	4.11	1.37	-	-	-
Corcovada barrio	229	3.00	0.80	30	9	100.0	2.65	0.68	5	-	-
Dagüey barrio	539	3.38	0.82	16	26	100.0	2.18	0.54	48	-	-
Añasco zona urbana (part)	326	3.47	0.80	-	21	100.0	2.39	0.55	34	-	-
Espino barrio	528	3.07	0.70	12	68	97.5	2.79	0.70	53	-	-
Espino comunidad (part)	451	3.07	0.69	12	61	100.0	2.73	0.67	39	-	-
Hatillo barrio	424	3.16	0.75	20	67	94.9	2.84	0.58	31	-	-
La Playa comunidad (part)	147	3.37	0.72	4	12	100.0	2.69	0.54	16	-	-
Humatas barrio	140	3.27	0.83	5	7	100.0	1.80	0.36	-	-	-
Marías barrio	1 534	2.96	0.69	29	241	96.1	2.95	0.73	89	10	13.6
Añasco zona urbana (part)	731	2.89	0.66	-	131	94.2	2.91	0.71	36	10	21.8
Las Marías comunidad	602	2.99	0.73	22	98	99.1	2.82	0.75	28	-	3.2
Miraflores barrio	253	2.98	0.66	4	33	100.0	3.79	1.10	19	7	-
Ovejas barrio	531	3.22	0.86	63	19	92.1	2.89	1.11	37	8	-
Piñales barrio	644	3.31	0.76	54	72	98.1	2.10	0.82	36	-	-
La Playa comunidad (part)	-	-	(X)	-	-	(X)	-	(X)	-	-	(X)
Playa barrio	605	3.09	0.72	5	99	98.8	2.09	0.51	27	9	8.8
La Playa comunidad (part)	605	3.09	0.72	5	99	98.8	2.09	0.51	27	9	8.8
Quebrada Larga barrio	467	2.78	0.76	8	70	97.1	4.27	1.05	23	-	-
Río Arriba barrio	54	3.02	0.69	5	-	100.0	2.40	0.60	5	-	-
Río Cañas barrio	99	2.72	0.75	6	20	100.0	2.11	0.88	-	7	-
Arecibo Municipio	34 245	2.84	0.65	1 663	4 735	97.2	2.98	0.75	2 610	437	17.0
Arecibo barrio-pueblo	4 014	2.39	0.56	62	763	87.9	2.68	0.73	538	130	37.9
Arecibo zona urbana (part)	4 014	2.39	0.56	62	763	87.9	2.68	0.73	538	130	37.9
Arenalejos barrio	1 039	2.65	0.66	31	173	98.0	3.90	1.16	104	12	-
Bajadero comunidad (part)	807	2.55	0.66	13	166	98.9	4.01	1.13	84	12	-
Arrozal barrio	397	2.60	0.75	43	74	100.0	5.33	1.26	15	-	-
Cambalache barrio	26	1.45	0.55	7	6	65.0	4.00	0.67	-	-	-
Arecibo zona urbana (part)	6	1.83	0.61	-	6	100.0	-	(X)	-	-	(X)
Carreras barrio	413	3.17	0.82	37	76	100.0	3.58	1.01	6	-	-
Bajadero comunidad (part)	14	1.93	0.64	-	-	100.0	-	(X)	-	-	(X)
Domingo Ruíz barrio	1 210	2.43	0.59	47	177	98.7	4.24	1.15	91	10	2.0
Bajadero comunidad (part)	518	2.42	0.59	20	82	100.0	4.43	1.16	42	5	-
Dominguito barrio	1 701	2.81	0.63	94	221	96.2	3.34	0.81	90	12	2.0
Arecibo zona urbana (part)	1 077	2.75	0.63	62	128	95.4	3.45	0.84	73	12	2.6
Esperanza barrio	645	3.07	0.76	52	25	96.8	4.12	0.92	43	6	-
Factor barrio	2 306	3.01	0.73	217	235	97.6	2.59	0.63	124	12	-
Animas comunidad	510	3.07	0.78	9	117	94.3	1.91	0.50	26	-	-
Garrochales barrio	825	2.87	0.59	17	152	98.2	2.85	0.63	84	6	-
Hato Abajo barrio	8 025	2.81	0.59	243	921	97.8	2.86	0.71	649	89	24.8
Arecibo zona urbana (part)	8 025	2.81	0.59	243	921	97.8	2.86	0.71	649	89	24.8
Hato Arriba barrio	2 689	2.93	0.65	147	270	97.1	2.86	0.71	170	38	2.2
Arecibo zona urbana (part)	2 689	2.93	0.65	147	270	97.1	2.86	0.71	170	38	2.2
Hato Viejo barrio	676	3.07	0.81	38	93	100.0	3.14	0.79	46	-	-
Islote barrio	2 057	2.94	0.72	65	297	99.3	2.47	0.65	107	12	-
Arecibo zona urbana (part)	898	3.05	0.74	33	91	99.1	2.54	0.64	68	-	-
Miraflores barrio	1 517	3.11	0.77	45	241	98.1	3.23	0.90	66	-	-
Río Arriba barrio	352	3.07	0.74	4	47	100.0	2.74	0.73	38	-	-
Sabana Hoyos barrio	3 468	2.98	0.70	272	468	97.7	3.15	0.74	230	58	0.8
La Alianza comunidad	711	3.00	0.73	48	95	98.3	3.08	0.67	40	15	-
Sabana Hoyos comunidad	644	3.01	0.64	32	128	97.3	3.12	0.78	35	-	-
Santana barrio	1 708	2.70	0.60	164	272	98.9	3.61	0.84	111	24	13.5
Tanamá barrio	1 177	2.84	0.65	78	224	98.3	3.34	0.81	98	28	2.4
Arecibo zona urbana (part)	723	2.88	0.68	50	147	99.1	3.05	0.70	51	18	3.8
Arroyo Municipio	6 166	3.08	0.75	268	771	97.7	3.12	0.83	582	58	12.3
Ancones barrio	1 169	3.23	0.79	56	134	100.0	3.36	0.87	83	-	-
Buena Vista comunidad	620	3.06	0.75	29	108	100.0	2.73	0.70	42	-	-
Palmas comunidad (part)	324	3.27	0.83	-	26	100.0	3.52	0.96	35	-	-
Arroyo barrio-pueblo	578	2.63	0.64	10	118	92.6	3.21	0.97	55	13	11.6
Arroyo zona urbana (part)	578	2.63	0.64	10	118	92.6	3.21	0.97	55	13	11.6
Guásimas barrio	1 279	3.08	0.76	63	132	97.4	2.28	0.58	95	25	28.2
Arroyo zona urbana (part)	1 230	3.09	0.76	63	117	97.3	2.29	0.58	91	25	29.3
Palmas barrio	1 327	2.92	0.72	77	109	97.3	3.48	0.98	153	6	20.2
Arroyo zona urbana (part)	561	3.23	0.74	5	-	97.4	3.67	1.07	66	-	38.5
Palmas comunidad (part)	469	2.98	0.68	25	94	100.0	3.65	0.96	64	6	-
Pitahaya barrio	1 226	3.18	0.75	56	165	97.6	3.29	0.87	122	7	-

Table 23. **Owner and Renter Household Characteristics: 2000**—Con.

[Data based on a sample (except Tables 65-68). For information on confidentiality protection, coverage, sampling error, and nonsampling error, see Appendix G.
For location of definitions, see "How to Use This Census Report"]

Puerto Rico Municipio Municipio Subdivision Place	Occupied housing units	Owner-occupied housing units: Average household size	Occupants per room	Year householder moved into unit: 1999 to March 2000	1969 or earlier	Percent 1 unit, detached or attached	Renter-occupied housing units: Average household size	Occupants per room	Year householder moved into unit: 1999 to March 2000	1969 or earlier	Percent 5 or more units in structure
Arroyo Municipio—Con.											
Pitahaya barrio—Con.											
Arroyo zona urbana (part)	126	2.79	0.63	5	30	100.0	3.42	1.05	14	7	-
Yaurel barrio	587	3.37	0.77	6	113	100.0	2.97	0.68	74	7	-
Yaurel comunidad	447	3.31	0.75	-	102	100.0	3.11	0.73	63	7	-
Barceloneta Municipio	7 508	2.88	0.68	393	1 193	99.2	3.31	0.85	491	90	10.4
Barceloneta barrio-pueblo	85	1.95	0.49	-	31	100.0	3.07	0.85	30	-	23.8
Barceloneta zona urbana (part)	85	1.95	0.49	-	31	100.0	3.07	0.85	30	-	23.8
Florida Afuera barrio	4 370	2.88	0.70	252	657	99.5	3.29	0.88	318	47	9.9
Barceloneta zona urbana (part)	936	2.82	0.68	12	204	99.3	3.02	0.89	88	11	2.4
Búfalo comunidad	378	3.19	0.73	20	78	100.0	2.66	0.79	26	13	-
Imbéry comunidad	974	2.84	0.66	89	141	98.4	3.85	0.99	82	-	33.3
Tiburones comunidad (part)	224	2.81	0.79	7	47	100.0	3.72	1.44	31	-	-
Garrochales barrio	1 754	2.92	0.67	115	253	98.2	3.03	0.77	69	23	-
Barceloneta zona urbana (part)	105	2.80	0.67	-	27	100.0	1.63	0.62	7	12	-
Garrochales comunidad	427	2.62	0.63	5	89	97.6	4.04	0.84	28	11	-
Tiburones comunidad (part)	-	-	(X)	-	-	(X)	-	(X)	-	-	(X)
Palmas Altas barrio	1 299	2.89	0.66	26	252	100.0	3.60	0.82	74	20	17.8
Barceloneta zona urbana (part)	353	2.55	0.57	-	54	100.0	3.53	0.81	13	15	28.0
Barranquitas Municipio	8 663	3.28	0.76	300	1 001	97.5	3.38	0.86	788	74	7.7
Barrancas barrio	1 530	3.63	0.83	24	106	97.9	2.90	0.67	190	21	-
Barranquitas barrio-pueblo	1 012	2.79	0.69	-	171	97.5	2.94	0.80	118	32	22.5
Barranquitas zona urbana	1 012	2.79	0.69	-	171	97.5	2.94	0.80	118	32	22.5
Cañabón barrio	663	3.22	0.77	10	50	100.0	3.61	0.96	62	-	-
Helechal barrio	1 239	3.18	0.78	15	152	93.1	3.84	0.96	92	12	-
Honduras barrio	653	2.96	0.72	45	32	100.0	4.47	1.18	32	3	30.6
Palo Hincado barrio	1 139	3.07	0.71	52	172	96.6	3.57	0.84	93	6	3.3
Quebrada Grande barrio	936	3.46	0.77	85	123	99.4	3.57	0.93	70	-	-
Quebradillas barrio	1 491	3.43	0.75	69	195	98.1	3.46	0.91	131	-	2.3
Bayamón Municipio	73 693	3.00	0.64	3 135	11 755	93.0	2.89	0.73	5 757	672	27.0
Bayamón barrio-pueblo	2 072	2.22	0.53	7	321	93.5	2.62	0.76	311	159	49.2
Bayamón zona urbana (part)	2 072	2.22	0.53	7	321	93.5	2.62	0.76	311	159	49.2
Buena Vista barrio	4 821	3.16	0.67	173	516	97.5	3.46	0.86	307	7	30.7
Bayamón zona urbana (part)	3 156	3.14	0.67	106	373	96.8	3.64	0.89	236	7	38.6
Cerro Gordo barrio	11 540	2.97	0.64	478	1 909	96.3	3.02	0.75	927	64	9.5
Bayamón zona urbana (part)	11 540	2.97	0.64	478	1 909	96.3	3.02	0.75	927	64	9.5
Dajaos barrio	829	3.35	0.72	15	85	99.1	2.98	0.59	48	-	-
Guaraguao Abajo barrio	2 543	3.37	0.74	175	212	98.3	3.14	0.73	105	-	-
Bayamón zona urbana (part)	1 678	3.42	0.77	134	103	98.7	3.23	0.75	57	-	-
Guaraguao Arriba barrio	517	3.17	0.71	4	69	96.3	3.93	1.04	15	6	-
Hato Tejas barrio	15 070	3.16	0.63	607	1 928	95.8	2.78	0.70	878	211	25.5
Bayamón zona urbana (part)	15 070	3.16	0.63	607	1 928	95.8	2.78	0.70	878	211	25.5
Juan Sánchez barrio	8 242	2.67	0.57	630	1 076	73.8	2.61	0.64	813	19	48.3
Bayamón zona urbana (part)	8 242	2.67	0.57	630	1 076	73.8	2.61	0.64	813	19	48.3
Minillas barrio	14 778	2.90	0.64	578	3 331	92.0	2.77	0.74	1 400	108	20.4
Bayamón zona urbana (part)	14 778	2.90	0.64	578	3 331	92.0	2.77	0.74	1 400	108	20.4
Nuevo barrio	734	3.16	0.66	49	106	96.6	2.94	0.71	72	-	-
Pájaros barrio	10 777	2.97	0.64	339	2 023	94.9	3.11	0.76	775	82	32.8
Bayamón zona urbana (part)	10 777	2.97	0.64	339	2 023	94.9	3.11	0.76	775	82	32.8
Santa Olaya barrio	1 770	3.12	0.72	80	179	98.0	3.27	0.83	106	16	8.2
Bayamón zona urbana (part)	-	-	(X)	-	-	(X)	-	(X)	-	-	(X)
Cabo Rojo Municipio	17 114	2.73	0.65	1 143	1 741	96.9	2.74	0.71	1 131	147	10.2
Bajura barrio	842	2.57	0.58	42	101	96.8	2.94	0.69	42	-	-
Cabo Rojo zona urbana (part)	507	2.58	0.59	29	39	97.3	2.54	0.52	7	-	-
Monte Grande comunidad (part)	240	2.78	0.64	13	51	97.7	2.54	0.67	24	-	-
Boquerón barrio	1 897	2.47	0.61	103	265	96.9	2.86	0.75	108	8	3.8
Boqueron comunidad (part)	713	2.41	0.61	45	103	95.7	3.25	0.77	54	-	3.9
Cabo Rojo barrio-pueblo	600	2.38	0.49	22	84	96.1	2.01	0.51	101	44	9.0
Cabo Rojo zona urbana (part)	600	2.38	0.49	22	84	96.1	2.01	0.51	101	44	9.0
Guanajibo barrio	1 250	2.95	0.69	115	88	93.2	1.96	0.55	73	-	20.4
Llanos Costa barrio	1 291	2.74	0.66	101	86	98.1	2.51	0.67	80	5	2.9
Pole Ojea comunidad	675	2.66	0.64	62	86	98.6	2.99	0.69	14	-	-
Llanos Tuna barrio	2 160	2.72	0.71	89	275	98.4	2.73	0.72	110	-	-
Betances comunidad	316	2.58	0.67	-	75	97.2	2.15	0.85	13	-	-
Miradero barrio	4 984	2.87	0.66	513	384	98.0	3.01	0.77	318	6	9.7
Cabo Rojo zona urbana (part)	1 582	2.77	0.57	44	120	97.6	2.91	0.68	102	-	4.5
Puerto Real comunidad	2 037	3.00	0.73	381	134	99.1	3.80	1.02	71	-	-
Monte Grande barrio	2 292	2.62	0.64	81	354	96.0	2.87	0.78	191	79	23.6
Cabo Rojo zona urbana (part)	1 004	2.52	0.56	26	205	95.3	2.89	0.82	116	32	31.5
Monte Grande comunidad (part)	450	2.73	0.68	11	50	95.9	2.13	0.46	17	-	-
Pedernales barrio	1 798	2.72	0.62	77	104	95.1	3.04	0.72	108	5	3.1
Boqueron comunidad (part)	86	2.30	0.49	10	-	100.0	3.38	0.72	13	-	-
Cabo Rojo zona urbana (part)	344	2.90	0.49	22	6	93.6	2.73	0.42	6	5	-
Caguas Municipio	46 937	2.98	0.66	1 779	6 368	95.8	2.94	0.76	3 501	546	25.0
Bairoa barrio	6 113	3.26	0.69	224	429	98.5	2.78	0.73	379	23	27.9
Bairoa comunidad	779	3.04	0.71	57	157	93.9	2.99	0.70	27	-	-
Caguas zona urbana (part)	4 675	3.22	0.66	124	190	99.5	2.88	0.76	339	6	32.9
Beatriz barrio	1 470	2.90	0.70	25	252	97.1	3.46	0.85	82	19	2.0
Borinquen barrio	2 001	3.34	0.75	87	254	99.1	2.65	0.70	120	19	4.6
Caguas barrio-pueblo	8 888	2.62	0.56	152	1 932	96.0	2.74	0.72	1 024	215	32.3
Caguas zona urbana (part)	8 888	2.62	0.56	152	1 932	96.0	2.74	0.72	1 024	215	32.3
Cañabón barrio	1 928	3.12	0.74	99	77	91.5	2.80	0.67	101	6	9.2
Caguas zona urbana (part)	1 317	3.03	0.72	63	23	87.2	2.81	0.67	96	6	11.4
Cañaboncito barrio	9 502	2.93	0.64	347	1 337	91.7	3.24	0.81	725	62	22.8
Caguas zona urbana (part)	6 675	2.79	0.60	238	1 155	88.8	3.22	0.79	571	42	27.8
Río Cañas barrio	3 437	2.99	0.62	205	357	97.3	3.63	0.89	182	10	3.2
San Antonio barrio	809	2.89	0.67	27	92	93.7	2.86	0.78	51	12	-
San Salvador barrio	1 061	3.28	0.81	51	115	98.9	2.54	0.68	43	-	5.6
Tomás de Castro barrio	6 482	2.98	0.70	379	693	96.6	2.92	0.73	337	94	5.3
Caguas zona urbana (part)	4 256	2.90	0.67	173	526	96.4	3.03	0.73	261	72	6.8
Turabo barrio	5 246	2.99	0.67	183	830	97.8	2.87	0.76	457	86	45.3
Caguas zona urbana (part)	4 690	2.93	0.66	162	768	97.4	2.88	0.77	446	86	47.2

Table 23. **Owner and Renter Household Characteristics: 2000**—Con.

[Data based on a sample (except Tables 65-68). For information on confidentiality protection, coverage, sampling error, and nonsampling error, see Appendix G. For location of definitions, see "How to Use This Census Report"]

Puerto Rico Municipio Municipio Subdivision Place	Occupied housing units	Owner-occupied housing units: Average household size	Occupants per room	Year householder moved into unit: 1999 to March 2000	1969 or earlier	Percent 1 unit, detached or attached	Renter-occupied housing units: Average household size	Occupants per room	Year householder moved into unit: 1999 to March 2000	1969 or earlier	Percent 5 or more units in structure
Camuy Municipio	11 457	3.01	0.72	733	1 454	97.8	3.28	0.86	826	50	5.1
Abra Honda barrio	748	2.92	0.71	54	172	98.4	2.96	0.85	52	-	-
Camuy barrio-pueblo	543	2.45	0.66	20	95	96.2	2.97	0.74	41	15	10.5
Camuy zona urbana (part)	543	2.45	0.66	20	95	96.2	2.97	0.74	41	15	10.5
Camuy Arriba barrio	947	3.20	0.82	46	127	99.1	3.23	0.75	67	-	-
Piedra Gorda comunidad (part)	418	3.16	0.89	26	80	100.0	3.40	0.82	26	-	-
Cibao barrio	418	3.11	0.81	53	39	98.2	4.53	1.04	6	-	-
Ciénagas barrio	502	3.13	0.74	26	85	100.0	3.19	0.91	20	-	-
Membrillo barrio	1 155	2.72	0.64	162	126	93.4	3.78	1.07	113	-	27.3
Piedra Gorda barrio	532	3.11	0.69	45	98	100.0	3.38	0.87	37	8	-
Piedra Gorda comunidad (part)	157	3.54	0.94	25	11	100.0	2.74	1.00	11	4	-
Puente barrio	2 997	2.95	0.67	129	344	98.2	3.03	0.76	232	10	1.1
Camuy zona urbana (part)	990	2.65	0.59	54	166	98.3	2.28	0.61	92	10	-
Puertos barrio	445	3.26	0.85	26	37	96.7	3.80	0.99	20	-	-
Quebrada barrio	1 208	3.12	0.78	86	102	98.2	3.58	1.06	106	11	4.0
Quebrada comunidad	347	2.86	0.75	16	49	97.9	3.63	1.01	48	5	-
Santiago barrio	154	3.23	0.85	13	14	100.0	3.23	0.98	-	-	-
Yeguada barrio	814	3.04	0.69	11	94	97.8	3.53	0.92	68	-	-
Zanja barrio	994	3.15	0.70	62	121	97.1	3.00	0.77	64	6	-
Canóvanas Municipio	13 446	3.19	0.77	826	1 710	96.8	3.32	0.83	685	99	4.5
Canóvanas barrio	5 443	3.19	0.76	494	529	96.1	3.27	0.80	322	19	5.7
Canóvanas zona urbana (part)	1 197	3.19	0.71	54	213	88.2	2.68	0.68	86	-	17.7
San Isidro comunidad	2 453	3.15	0.74	176	265	98.1	3.45	0.85	188	19	2.5
Canóvanas barrio-pueblo	1 366	3.18	0.71	54	174	90.7	3.23	0.79	82	37	11.9
Canóvanas zona urbana (part)	1 366	3.18	0.71	54	174	90.7	3.23	0.79	82	37	11.9
Cubuy barrio	494	3.03	0.69	5	41	98.6	3.55	0.98	16	-	-
Benítez comunidad (part)	207	3.01	0.69	-	25	96.4	3.21	0.89	5	-	-
Hato Puerco barrio	2 303	3.18	0.76	126	310	97.6	3.22	0.83	86	7	-
Campo Rico comunidad	1 001	3.25	0.81	48	147	98.5	3.28	0.89	35	7	-
Lomas barrio	1 715	3.07	0.76	73	267	97.8	4.06	0.94	58	10	-
Benítez comunidad (part)	204	3.90	1.00	6	7	96.6	5.00	1.31	6	-	-
Lomas comunidad	306	2.85	0.61	17	54	97.4	5.06	0.98	11	-	-
Torrecilla Alta barrio	2 125	3.37	0.85	74	389	100.0	2.95	0.80	121	26	2.3
Santa Bárbara comunidad	1 555	3.40	0.87	68	371	100.0	2.84	0.78	96	26	3.0
Carolina Municipio	63 546	2.92	0.65	3 280	9 148	83.5	2.90	0.76	5 307	554	33.9
Barrazas barrio	1 289	3.08	0.82	100	260	94.8	3.34	0.99	67	10	4.1
Cacao barrio	1 068	3.34	0.89	67	195	98.4	2.45	0.83	32	8	-
Carolina zona urbana (part)	-	-	(X)	-	-	(X)	-	(X)	-	-	(X)
Cangrejo Arriba barrio	8 406	2.26	0.58	561	586	37.3	2.11	0.65	1 028	43	63.7
Carolina zona urbana (part)	8 406	2.26	0.58	561	586	37.3	2.11	0.65	1 028	43	63.7
Canovanillas barrio	3 247	3.48	0.75	194	189	98.9	2.33	0.65	129	14	7.0
Carolina zona urbana (part)	2 687	3.49	0.73	183	82	98.6	2.24	0.63	98	-	7.7
Carolina barrio-pueblo	472	2.67	0.77	60	147	68.6	3.07	0.95	44	-	13.4
Carolina zona urbana (part)	472	2.67	0.77	60	147	68.6	3.07	0.95	44	-	13.4
Carruzos barrio	780	3.22	0.78	74	225	100.0	3.69	0.90	29	5	-
Cedro barrio	625	2.87	0.72	42	112	100.0	3.46	0.98	20	5	12.4
Hoyo Mulas barrio	10 944	3.10	0.67	446	1 409	91.4	3.06	0.77	860	48	17.3
Carolina zona urbana (part)	10 940	3.09	0.67	446	1 409	91.4	3.06	0.77	860	48	17.3
Martín González barrio	7 759	3.16	0.70	305	887	90.8	3.15	0.83	433	154	47.9
Carolina zona urbana (part)	7 759	3.16	0.70	305	887	90.8	3.15	0.83	433	154	47.9
Sabana Abajo barrio	21 614	2.83	0.59	753	4 228	91.0	2.96	0.75	2 128	209	28.0
Carolina zona urbana (part)	21 614	2.83	0.59	753	4 228	91.0	2.96	0.75	2 128	209	28.0
San Antón barrio	3 772	2.50	0.61	554	558	58.9	3.42	0.85	326	12	51.1
Carolina zona urbana (part)	3 772	2.50	0.61	554	558	58.9	3.42	0.85	326	12	51.1
Santa Cruz barrio	606	3.21	0.76	36	72	92.5	4.31	0.97	-	7	-
Trujillo Bajo barrio	2 964	3.37	0.77	88	280	96.9	2.75	0.72	211	39	15.9
Carolina zona urbana (part)	2 424	3.34	0.78	71	231	96.4	2.90	0.73	167	39	14.6
Cataño Municipio	9 638	3.16	0.76	306	1 465	94.4	3.00	0.93	738	233	47.7
Cataño barrio-pueblo	1 752	2.72	0.71	14	409	91.9	2.50	0.81	248	50	17.6
Cataño zona urbana (part)	1 752	2.72	0.71	14	409	91.9	2.50	0.81	248	50	17.6
Palmas barrio	7 886	3.24	0.77	292	1 056	94.8	3.16	0.96	490	183	56.9
Cataño zona urbana (part)	7 886	3.24	0.77	292	1 056	94.8	3.16	0.96	490	183	56.9
Cayey Municipio	15 634	2.93	0.67	686	1 922	97.3	3.17	0.80	1 204	239	15.8
Beatriz barrio	649	3.13	0.69	107	88	100.0	3.01	0.82	42	-	-
Cayey barrio-pueblo	5 654	2.71	0.63	144	977	94.3	2.92	0.75	519	101	26.3
Cayey zona urbana (part)	5 654	2.71	0.63	144	977	94.3	2.92	0.75	519	101	26.3
Cedro barrio	203	3.06	0.68	28	-	94.2	3.72	1.01	-	-	-
Cercadillo barrio	304	2.84	0.71	7	14	100.0	3.56	0.76	-	16	-
Culebras Alto barrio	15	-	(X)	-	-	(X)	1.93	0.48	-	-	-
Culebras Bajo barrio	102	2.82	0.65	-	5	100.0	2.42	0.48	-	-	-
Farallón barrio	151	3.60	0.97	10	12	100.0	2.10	0.52	-	7	-
Guavate barrio	466	3.05	0.66	19	21	98.5	3.59	0.94	-	-	-
Jájome Alto barrio	205	2.75	0.84	9	16	100.0	4.44	1.34	10	-	-
Jájome Bajo barrio	211	3.28	0.89	8	60	100.0	4.54	1.02	-	-	-
Lapa barrio	65	2.79	0.64	8	5	100.0	4.35	1.32	12	-	29.4
Matón Abajo barrio	366	2.96	0.67	20	33	90.7	4.14	0.98	18	-	-
Matón Arriba barrio	272	2.90	0.58	8	15	100.0	3.93	0.82	33	-	-
Cayey zona urbana (part)	-	-	(X)	-	-	(X)	-	(X)	-	-	(X)
Monte Llano barrio	1 262	3.01	0.67	49	51	99.2	3.52	0.92	107	35	33.5
Cayey zona urbana (part)	588	2.92	0.70	13	6	96.3	3.46	0.91	89	29	40.2
Pasto Viejo barrio	204	2.84	0.66	14	35	100.0	5.25	1.30	-	5	-
Pedro Avila barrio	48	2.23	0.46	-	5	100.0	3.00	1.50	5	-	-
Piedras barrio	13	2.75	0.69	-	-	100.0	6.60	1.32	-	-	-
Quebrada Arriba barrio	372	2.84	0.64	29	67	97.1	3.80	0.93	42	-	-
Rincón barrio	1 803	3.24	0.78	83	79	98.3	3.13	0.84	188	7	-
Cayey zona urbana (part)	-	-	(X)	-	-	(X)	-	(X)	-	-	(X)
Sumido barrio	241	3.07	0.71	-	40	100.0	3.61	0.87	11	-	-
Toíta barrio	2 062	2.97	0.66	69	290	98.9	3.23	0.75	157	48	1.6
Cayey zona urbana (part)	786	2.94	0.65	19	128	96.9	2.70	0.62	49	32	-
Vegas barrio	966	3.01	0.68	74	109	99.3	3.06	0.80	60	20	-
G. L. García comunidad	580	3.02	0.74	-	97	98.8	3.10	0.82	34	20	-

Table 23. **Owner and Renter Household Characteristics: 2000**—Con.

[Data based on a sample (except Tables 65-68). For information on confidentiality protection, coverage, sampling error, and nonsampling error, see Appendix G.
For location of definitions, see "How to Use This Census Report"]

Puerto Rico Municipio Municipio Subdivision Place	Occupied housing units	Owner-occupied housing units: Average household size	Occupants per room	Year householder moved into unit: 1999 to March 2000	1969 or earlier	Percent 1 unit, detached or attached	Renter-occupied housing units: Average household size	Occupants per room	Year householder moved into unit: 1999 to March 2000	1969 or earlier	Percent 5 or more units in structure
Ceiba Municipio	5 750	2.77	0.63	201	599	94.7	3.18	0.77	808	48	8.5
Ceiba barrio-pueblo	1 388	2.50	0.55	30	152	93.7	2.89	0.81	135	23	25.9
Ceiba zona urbana (part)	1 388	2.50	0.55	30	152	93.7	2.89	0.81	135	23	25.9
Chupacallos barrio	826	2.70	0.59	37	195	95.6	3.44	1.07	62	3	3.7
Aguas Claras comunidad (part)	637	2.80	0.58	24	156	94.4	3.61	1.08	57	3	5.1
Ceiba zona urbana (part)	20	2.35	0.60	-	-	100.0	-	(X)	-	-	(X)
Daguao barrio	75	3.16	0.67	22	-	86.9	2.29	0.76	7	-	50.0
Guayacán barrio	800	-	(X)	-	-	(X)	3.55	0.72	340	5	0.9
Roosevelt Roads comunidad (part)	800	-	(X)	-	-	(X)	3.55	0.72	340	5	0.9
Machos barrio	1 228	2.87	0.64	54	52	96.0	2.69	0.71	84	5	4.7
Aguas Claras comunidad (part)	92	3.59	0.70	-	15	82.7	1.41	0.38	-	-	-
Ceiba zona urbana (part)	841	2.89	0.67	35	32	97.9	2.66	0.71	67	5	6.4
Roosevelt Roads comunidad (part)	5	1.60	0.40	-	-	100.0	-	(X)	-	-	(X)
Quebrada Seca barrio	533	2.80	0.66	32	70	94.1	2.84	0.74	88	7	9.7
Aguas Claras comunidad (part)	502	2.84	0.67	19	70	95.9	2.93	0.77	78	7	3.0
Roosevelt Roads comunidad (part)	-	-	(X)	-	-	(X)	-	(X)	-	-	(X)
Río Abajo barrio	302	2.74	0.61	9	69	94.3	2.79	0.86	34	5	-
Saco barrio	598	3.10	0.77	17	61	94.3	3.32	0.87	58	-	-
Ciales Municipio	6 047	3.29	0.82	360	540	97.2	3.19	0.89	401	56	10.6
Ciales barrio-pueblo	487	2.22	0.60	7	110	95.2	2.91	0.78	66	14	-
Ciales zona urbana (part)	487	2.22	0.60	7	110	95.2	2.91	0.78	66	14	-
Cialitos barrio	403	4.33	1.10	77	32	98.3	3.05	0.71	12	-	-
Cordillera barrio	680	3.26	0.87	11	49	96.9	3.10	0.86	43	7	-
Ciales zona urbana (part)	114	3.14	0.76	-	20	100.0	2.19	0.65	-	-	-
Frontón barrio	837	3.09	0.85	71	54	99.0	3.69	1.05	39	8	-
Hato Viejo barrio	760	3.28	0.81	34	47	100.0	2.57	0.86	83	-	7.0
Jaguas barrio	1 469	3.48	0.80	37	165	94.5	3.22	0.93	102	23	33.6
Ciales zona urbana (part)	426	3.67	0.90	-	62	94.0	2.75	0.67	26	23	11.2
Pesas barrio	618	2.82	0.66	50	51	100.0	3.25	0.82	18	-	-
Pozas barrio	446	3.33	0.75	27	32	97.6	4.36	1.06	26	4	-
Toro Negro barrio	347	3.73	1.03	46	-	92.9	3.03	0.71	12	-	-
Cidra Municipio	13 204	3.19	0.75	902	1 395	98.5	3.31	0.85	936	95	4.2
Arenas barrio	1 918	3.32	0.76	82	206	98.1	2.86	0.74	181	-	-
Cidra zona urbana (part)	238	3.49	0.76	-	49	94.1	2.43	0.56	22	-	-
Bayamón barrio	3 283	3.23	0.73	347	318	98.9	3.44	0.88	185	11	-
Bayamón comunidad	477	3.69	0.88	34	67	100.0	3.34	0.87	67	-	-
Cidra zona urbana (part)	299	3.02	0.70	6	78	100.0	3.28	0.82	23	-	-
Beatriz barrio	1 007	3.09	0.74	61	75	97.3	3.34	0.84	70	13	4.9
Ceiba barrio	1 204	2.90	0.68	65	189	99.2	3.30	0.87	65	-	4.4
Cidra zona urbana (part)	51	2.60	0.66	-	21	100.0	3.56	1.14	-	-	-
Cidra barrio-pueblo	557	2.50	0.65	22	193	100.0	2.55	0.68	71	31	-
Cidra zona urbana (part)	557	2.50	0.65	22	193	100.0	2.55	0.68	71	31	-
Honduras barrio	531	3.37	0.88	37	74	100.0	3.11	0.81	56	-	-
Monte Llano barrio	319	3.35	0.76	24	19	94.5	3.96	1.14	10	-	-
Rabanal barrio	1 196	3.18	0.79	85	70	99.0	4.14	1.07	88	8	-
Cidra zona urbana (part)	8	2.63	0.44	-	8	100.0	-	(X)	-	-	(X)
Parcelas La Milagrosa comunidad	351	3.04	0.73	37	7	96.7	4.50	1.00	35	-	-
Rincón barrio	1 308	3.48	0.86	84	123	98.3	2.89	0.75	70	5	1.5
Parcelas Nuevas comunidad	517	3.47	0.86	41	61	98.3	2.92	0.70	28	5	3.2
Río Abajo barrio	426	3.01	0.64	14	20	100.0	3.73	0.93	31	4	-
Cidra zona urbana (part)	-	-	(X)	-	-	(X)	-	(X)	-	-	(X)
Salto barrio	7	2.86	0.57	-	-	100.0	-	(X)	-	-	(X)
Sud barrio	1 165	3.10	0.76	77	84	96.4	3.54	0.86	97	23	21.9
Cidra zona urbana (part)	484	3.27	0.77	5	19	97.4	3.68	0.87	46	23	35.6
Toíta barrio	283	3.56	0.85	4	24	97.7	3.35	0.73	12	-	-
Coamo Municipio	11 749	3.11	0.68	712	1 310	96.4	3.43	0.85	855	58	14.8
Coamo barrio-pueblo	2 621	2.62	0.59	58	478	89.8	3.15	0.80	267	32	25.0
Coamo zona urbana (part)	2 621	2.62	0.59	58	478	89.8	3.15	0.80	267	32	25.0
Coamo Arriba barrio	162	3.32	0.68	12	6	95.4	3.10	0.69	-	-	-
Cuyón barrio	618	3.61	0.85	32	13	100.0	2.75	0.58	74	-	-
Hayales barrio	375	3.08	0.69	6	35	97.5	4.80	1.27	40	5	-
Los Llanos barrio	1 160	2.96	0.66	57	149	96.8	4.07	0.93	66	4	-
Los Llanos comunidad	757	2.83	0.62	23	115	95.0	4.36	1.05	47	4	-
Palmarejo barrio	1 338	3.06	0.65	53	145	96.2	3.39	0.87	71	6	-
Coamo zona urbana (part)	691	2.83	0.62	19	24	95.5	3.43	0.93	49	6	-
Palmarejo comunidad	351	3.04	0.67	15	107	97.9	2.61	0.64	10	-	-
Pasto barrio	1 646	3.26	0.74	127	113	97.6	3.32	0.91	83	6	2.1
Coamo zona urbana (part)	107	2.87	0.74	-	6	90.9	4.77	1.47	24	-	-
Pedro García barrio	159	3.90	1.06	-	21	100.0	3.50	0.79	26	-	-
Pulguillas barrio	325	3.22	0.79	7	95	100.0	3.79	1.00	32	5	-
San Ildefonso barrio	2 780	3.31	0.68	337	193	98.9	3.64	0.86	153	-	24.9
Coamo zona urbana (part)	725	3.27	0.71	19	10	100.0	3.51	0.82	39	-	46.4
Mariano Colón comunidad (part)	645	3.63	0.73	63	54	96.5	4.04	0.93	40	-	-
Santa Catalina barrio	565	3.03	0.67	23	62	96.8	3.67	0.99	43	-	-
Comerío Municipio	6 311	3.10	0.80	349	971	97.3	3.35	0.93	447	69	6.8
Cedrito barrio	400	3.25	0.84	36	40	100.0	4.23	1.07	17	-	-
Cejas barrio	266	3.39	1.02	7	16	100.0	3.27	1.13	20	-	-
Comerío barrio-pueblo	1 426	2.60	0.67	68	276	95.9	3.19	0.86	125	50	18.2
Comerío zona urbana (part)	1 426	2.60	0.67	68	276	95.9	3.19	0.86	125	50	18.2
Doña Elena barrio	916	3.13	0.81	61	123	98.1	2.98	0.85	44	-	-
Naranjo barrio	517	3.48	0.89	29	29	96.4	3.34	1.07	43	7	-
Palomas barrio	1 348	3.07	0.78	61	233	95.7	3.75	1.00	98	12	-
Comerío zona urbana (part)	58	2.72	0.56	-	8	100.0	4.60	0.93	-	-	-
Palomas comunidad	535	3.18	0.76	23	109	96.5	4.01	0.96	50	12	-
Piñas barrio	540	3.16	0.82	14	125	96.6	3.18	0.99	33	-	-
Comerío zona urbana (part)	56	3.00	0.58	-	7	100.0	2.80	0.70	5	-	-
Río Hondo barrio	604	3.17	0.75	68	95	98.6	3.42	0.99	47	-	-
Vega Redonda barrio	294	3.51	0.98	5	34	100.0	3.07	0.77	20	-	-
Corozal Municipio	11 264	3.32	0.88	380	1 422	96.1	3.04	0.84	671	160	3.1
Abras barrio	632	3.26	0.91	30	72	95.9	2.49	0.68	18	-	-
Corozal zona urbana (part)	39	3.23	0.88	-	-	100.0	-	(X)	-	-	(X)
Cibuco barrio	1 499	3.31	0.95	62	119	99.2	3.10	0.85	45	19	-

Table 23. **Owner and Renter Household Characteristics: 2000**—Con.

[Data based on a sample (except Tables 65-68). For information on confidentiality protection, coverage, sampling error, and nonsampling error, see Appendix G. For location of definitions, see "How to Use This Census Report"]

Puerto Rico Municipio Municipio Subdivision Place	Occupied housing units	Owner-occupied housing units: Average household size	Owner-occupied: Occupants per room	Owner-occupied: Year householder moved into unit: 1999 to March 2000	Owner-occupied: Year householder moved into unit: 1969 or earlier	Owner-occupied: Percent 1 unit, detached or attached	Renter-occupied housing units: Average household size	Renter-occupied: Occupants per room	Renter-occupied: Year householder moved into unit: 1999 to March 2000	Renter-occupied: Year householder moved into unit: 1969 or earlier	Renter-occupied: Percent 5 or more units in structure
Corozal Municipio—Con.											
Cibuco barrio—Con.											
Corozal zona urbana (part)	478	3.31	0.78	7	17	98.4	3.69	1.07	13	-	-
Corozal barrio-pueblo	1 006	2.50	0.64	26	187	91.0	3.07	0.79	183	66	11.7
Corozal zona urbana (part)	1 006	2.50	0.64	26	187	91.0	3.07	0.79	183	66	11.7
Cuchillas barrio	408	3.58	1.03	4	95	98.6	2.10	0.87	-	-	-
Dos Bocas barrio	849	3.11	0.85	13	148	97.1	2.77	0.76	39	-	-
Corozal zona urbana (part)	83	3.17	0.81	-	12	100.0	4.86	1.33	5	-	-
Magueyes barrio	95	3.46	0.83	-	15	100.0	4.95	1.40	-	9	-
Maná barrio	546	3.62	0.86	14	77	88.7	3.62	1.09	40	5	-
Negros barrio	385	3.28	1.01	12	55	100.0	3.72	1.35	19	-	-
Padilla barrio	1 171	3.38	0.85	55	81	96.6	3.86	1.04	26	14	6.1
Palmarejo barrio	1 840	3.34	0.82	81	208	96.3	2.62	0.70	127	21	1.7
Corozal zona urbana (part)	879	3.30	0.82	27	94	93.5	2.41	0.62	79	8	-
Palmarito barrio	596	3.88	1.20	15	75	86.0	2.10	0.61	19	18	-
Palos Blancos barrio	1 104	3.40	0.88	23	158	97.2	3.28	0.90	77	8	-
Pueblo barrio	1 133	3.29	0.84	45	132	98.7	3.26	0.92	78	-	-
Corozal zona urbana (part)	1 133	3.29	0.84	45	132	98.7	3.26	0.92	78	-	-
Culebra Municipio	699	2.42	0.58	58	62	97.7	3.25	1.08	71	-	10.6
Culebra barrio-pueblo	285	2.12	0.47	6	48	97.6	3.91	1.25	16	-	-
Culebra zona urbana (part)	285	2.12	0.47	6	48	97.6	3.91	1.25	16	-	-
Flamenco barrio	330	2.63	0.70	44	-	97.4	3.47	1.00	34	-	-
Culebra zona urbana (part)	271	2.72	0.80	44	-	96.8	3.84	1.11	28	-	-
Fraile barrio	4	-	(X)	-	-	(X)	3.25	1.63	4	-	-
Playa Sardinas I barrio	47	1.33	0.31	8	5	100.0	1.10	0.59	17	-	62.1
Culebra zona urbana (part)	15	1.80	0.40	-	5	100.0	1.20	0.20	5	-	-
Playa Sardinas II barrio	33	3.15	0.64	-	9	100.0	-	(X)	-	-	(X)
Culebra zona urbana (part)	-	-	(X)	-	-	(X)	-	(X)	-	-	(X)
San Isidro barrio	-	-	(X)	-	-	(X)	-	(X)	-	-	(X)
Dorado Municipio	10 887	3.13	0.79	710	1 488	97.1	3.03	0.84	630	109	5.7
Dorado barrio-pueblo	390	2.26	0.52	19	129	94.0	1.96	0.60	31	12	5.0
Dorado zona urbana (part)	390	2.26	0.52	19	129	94.0	1.96	0.60	31	12	5.0
Espinosa barrio	1 043	3.09	0.81	139	210	99.2	3.25	0.88	47	8	-
Higuillar barrio	7 165	3.17	0.77	483	790	96.7	3.06	0.80	440	76	7.8
Dorado zona urbana (part)	3 822	3.09	0.72	267	483	96.2	3.17	0.83	267	47	9.8
San Antonio comunidad	2 014	3.32	0.87	127	103	97.3	2.90	0.78	130	18	3.5
Maguayo barrio	1 499	3.10	0.81	41	240	97.3	3.55	1.23	45	13	-
Río Lajas comunidad (part)	-	-	(X)	-	-	(X)	-	(X)	-	-	(X)
Mameyal barrio	-	-	(X)	-	-	(X)	-	(X)	-	-	(X)
Dorado zona urbana (part)	-	-	(X)	-	-	(X)	-	(X)	-	-	(X)
Río Lajas barrio	790	3.26	1.09	28	119	99.0	3.02	1.09	67	-	-
Río Lajas comunidad (part)	708	3.32	1.08	21	113	99.0	3.04	1.08	47	-	-
Fajardo Municipio	14 176	2.85	0.63	652	1 889	96.8	2.87	0.71	940	79	20.3
Cabezas barrio	565	2.64	0.68	7	136	93.4	2.02	0.46	24	18	29.9
Fajardo zona urbana (part)	-	-	(X)	-	-	(X)	-	(X)	-	-	(X)
Demajagua barrio	350	2.92	0.60	81	8	100.0	2.78	0.58	55	9	-
Fajardo barrio-pueblo	6 309	2.66	0.58	211	1 164	97.2	3.06	0.77	540	19	28.1
Fajardo zona urbana (part)	6 309	2.66	0.58	211	1 164	97.2	3.06	0.77	540	19	28.1
Florencio barrio	1 414	3.13	0.64	157	118	99.5	3.01	0.71	41	-	-
Fajardo zona urbana (part)	1 414	3.13	0.64	157	118	99.5	3.01	0.71	41	-	-
Naranjo barrio	75	3.63	0.57	21	-	100.0	3.14	0.52	-	-	-
Quebrada Fajardo barrio	3 456	2.99	0.67	59	191	98.4	2.72	0.62	170	-	-
Fajardo zona urbana (part)	3 404	3.00	0.67	59	180	98.4	2.73	0.62	170	-	-
Quebrada Vueltas barrio	1 115	3.03	0.68	67	184	98.5	2.45	0.70	72	13	-
Fajardo zona urbana (part)	105	1.82	0.51	-	13	91.1	2.50	0.82	16	-	-
Luis M. Cintrón comunidad	890	3.20	0.72	62	131	99.1	2.46	0.73	49	6	-
Río Arriba barrio	468	2.93	0.67	17	56	98.5	2.14	0.58	-	20	-
Sardinera barrio	424	2.40	0.55	32	32	53.7	2.44	0.67	38	-	40.1
Fajardo zona urbana (part)	424	2.40	0.55	32	32	53.7	2.44	0.67	38	-	40.1
Florida Municipio	3 962	3.08	0.74	203	385	98.7	3.27	0.86	238	22	11.1
Florida Adentro barrio	3 962	3.08	0.74	203	385	98.7	3.27	0.86	238	22	11.1
Florida zona urbana	1 835	2.93	0.75	114	172	97.6	3.53	0.91	152	-	13.9
Pajonal comunidad	253	3.44	0.83	14	48	96.5	2.56	0.53	6	6	-
Guánica Municipio	7 291	2.92	0.71	439	1 100	97.6	3.22	0.81	517	126	16.9
Arena barrio	32	3.44	0.72	-	5	100.0	5.40	1.80	5	-	-
Caño barrio	624	3.33	0.82	46	62	98.1	2.74	0.72	34	-	-
Carenero barrio	975	3.10	0.73	196	91	96.4	3.15	0.82	43	6	5.5
Guánica zona urbana (part)	92	3.14	0.65	-	14	100.0	3.74	0.87	-	-	7.7
María Antonia comunidad	509	3.05	0.72	12	77	95.3	2.52	0.77	18	6	5.6
Ciénaga barrio	776	2.97	0.75	37	130	97.8	3.44	0.97	58	5	-
Fuig comunidad	397	2.92	0.76	14	63	100.0	3.89	0.95	36	5	-
Guánica zona urbana (part)	6	6.50	0.81	-	6	100.0	-	(X)	-	-	(X)
Ensenada barrio	795	2.84	0.66	-	181	98.2	2.76	0.71	32	12	14.5
Guánica zona urbana (part)	795	2.84	0.66	-	181	98.2	2.76	0.71	32	12	14.5
Guánica barrio-pueblo	1 614	2.65	0.64	30	201	96.6	3.15	0.75	203	58	37.3
Guánica zona urbana (part)	1 614	2.65	0.64	30	201	96.6	3.15	0.75	203	58	37.3
Montalva barrio	1 058	2.77	0.68	40	205	97.0	3.53	0.84	58	14	-
Guánica zona urbana (part)	677	2.90	0.68	32	136	100.0	3.53	0.83	40	7	-
Susúa Baja barrio	1 417	2.96	0.71	90	225	99.0	3.46	0.94	84	31	-
Guayama Municipio	14 225	2.94	0.66	654	2 068	97.3	3.18	0.78	1 343	236	15.8
Algarrobo barrio	2 334	3.10	0.69	173	247	99.0	3.42	0.75	200	8	4.7
Corazón comunidad	917	3.15	0.77	30	125	97.2	3.97	0.92	94	8	-
Guayama zona urbana (part)	1 127	3.14	0.67	29	90	100.0	2.87	0.58	78	-	12.7
Caimital barrio	1 394	3.18	0.69	63	211	97.4	3.68	0.86	81	13	-
Guayama zona urbana (part)	64	2.17	0.37	-	11	100.0	3.60	0.60	-	-	-
Olimpo comunidad	787	3.04	0.66	38	129	99.2	3.75	0.86	48	13	-
Carite barrio	345	3.21	0.66	17	46	100.0	4.48	1.44	24	-	-
Carmen barrio	212	3.33	0.74	21	34	100.0	2.65	0.58	-	7	-
Guamaní barrio	469	2.62	0.65	28	93	100.0	4.17	1.17	33	9	9.5
Guayama barrio-pueblo	6 086	2.62	0.57	172	1 032	95.3	3.11	0.79	703	141	25.1
Guayama zona urbana (part)	6 086	2.62	0.57	172	1 032	95.3	3.11	0.79	703	141	25.1

Table 23. **Owner and Renter Household Characteristics: 2000**—Con.

[Data based on a sample (except Tables 65-68). For information on confidentiality protection, coverage, sampling error, and nonsampling error, see Appendix G.
For location of definitions, see "How to Use This Census Report"]

Puerto Rico Municipio Municipio Subdivision Place	Occupied housing units	Owner-occupied housing units: Average household size	Occupants per room	Year householder moved into unit: 1999 to March 2000	1969 or earlier	Percent 1 unit, detached or attached	Renter-occupied housing units: Average household size	Occupants per room	Year householder moved into unit: 1999 to March 2000	1969 or earlier	Percent 5 or more units in structure
Guayama Municipio—Con.											
Jobos barrio	2 107	3.09	0.71	104	330	98.4	2.84	0.69	210	53	-
Jobos comunidad	1 112	3.27	0.75	33	196	97.7	2.85	0.70	103	46	-
Machete barrio	765	3.26	0.69	70	30	97.4	3.22	0.66	44	-	-
Guayama zona urbana (part)	280	3.10	0.67	31	-	100.0	3.40	0.68	10	-	-
Palmas barrio	269	3.40	0.98	-	14	96.7	2.95	0.76	23	5	-
Pozo Hondo barrio	244	3.40	0.78	6	31	100.0	3.05	0.79	25	-	-
Guayanilla Municipio	7 209	3.16	0.84	407	1 095	98.4	3.31	0.96	406	98	6.9
Barrero barrio	286	3.46	0.85	23	32	100.0	2.93	0.69	7	-	-
Boca barrio	395	3.05	0.87	23	79	100.0	3.04	0.90	34	6	-
Indios comunidad (part)	333	3.08	0.93	23	59	100.0	3.11	0.89	29	6	-
Cedro barrio	5	2.20	0.31	-	-	100.0	-	(X)	-	-	(X)
Consejo barrio	284	3.02	0.88	30	29	100.0	3.58	1.09	14	5	-
Guayanilla barrio-pueblo	1 553	3.06	0.76	35	314	97.3	3.06	0.91	71	52	23.6
Guayanilla zona urbana (part)	1 553	3.06	0.76	35	314	97.3	3.06	0.91	71	52	23.6
Indios barrio	687	3.15	0.87	41	98	97.6	4.69	1.44	25	5	-
Indios comunidad (part)	216	3.16	0.91	28	42	100.0	5.04	1.42	6	5	-
Jagua Pasto barrio	27	3.52	1.56	-	5	100.0	-	(X)	-	-	(X)
Jaguas barrio	365	3.44	1.00	24	18	100.0	2.75	1.00	40	-	-
Llano barrio	233	3.04	0.95	14	23	100.0	3.36	1.48	12	5	-
Macaná barrio	518	3.30	0.78	35	87	94.3	2.57	0.78	59	-	6.0
Magas barrio	1 077	3.11	0.78	69	153	98.1	3.93	1.01	49	12	-
Guayanilla zona urbana (part)	101	2.84	0.71	-	39	100.0	3.30	0.83	5	-	-
Magas Arriba comunidad	328	3.04	0.85	25	69	96.3	4.93	1.03	-	-	-
Pasto barrio	116	3.54	0.74	-	45	100.0	2.80	0.64	-	-	-
Playa barrio	437	3.32	1.06	45	84	97.2	2.16	0.57	26	6	-
Quebrada Honda barrio	121	3.15	0.92	12	5	100.0	1.93	1.42	-	-	-
Quebradas barrio	839	3.03	0.83	45	66	100.0	3.73	0.98	57	7	3.8
Rufina barrio	62	2.42	0.75	-	24	100.0	2.90	1.93	5	-	-
Sierra Baja barrio	204	3.50	1.00	11	33	100.0	3.48	1.06	7	-	-
Guaynabo Municipio	34 068	2.88	0.60	1 947	4 434	79.8	2.75	0.72	2 185	323	33.8
Camarones barrio	2 132	2.80	0.66	104	450	89.7	2.78	0.78	115	23	1.2
Guaynabo zona urbana (part)	1 609	2.78	0.67	88	382	86.7	2.79	0.78	71	17	1.5
Frailes barrio	11 426	2.82	0.55	714	1 533	77.8	2.91	0.75	807	82	53.4
Guaynabo zona urbana (part)	11 426	2.82	0.55	714	1 533	77.8	2.91	0.75	807	82	53.4
Guaraguao barrio	1 285	3.24	0.82	46	141	98.5	3.10	0.84	82	27	-
Guaynabo barrio-pueblo	1 090	2.78	0.67	48	172	62.8	2.59	0.71	103	22	33.9
Guaynabo zona urbana (part)	1 090	2.78	0.67	48	172	62.8	2.59	0.71	103	22	33.9
Hato Nuevo barrio	1 041	2.85	0.65	63	111	93.2	3.43	0.83	45	-	-
Mamey barrio	978	3.29	0.90	56	128	96.9	3.11	0.90	25	-	-
Pueblo Viejo barrio	9 438	2.64	0.55	541	1 262	68.8	2.38	0.62	668	131	34.0
Guaynabo zona urbana (part)	9 438	2.64	0.55	541	1 262	68.8	2.38	0.62	668	131	34.0
Río barrio	909	3.27	0.67	58	116	91.5	2.49	0.70	52	13	17.8
Santa Rosa barrio	5 363	3.17	0.64	303	433	86.9	3.04	0.79	262	19	17.6
Guaynabo zona urbana (part)	3 734	3.22	0.65	247	209	83.0	2.77	0.72	118	-	30.5
Sonadora barrio	406	3.20	0.78	14	88	100.0	2.55	0.75	26	6	-
Gurabo Municipio	11 741	3.06	0.69	956	1 276	98.3	3.29	0.84	645	87	6.3
Celada barrio	710	3.05	0.76	31	63	97.5	3.39	0.94	67	-	3.8
Celada comunidad (part)	129	3.13	0.67	6	5	93.8	3.76	1.02	6	-	-
Gurabo barrio-pueblo	742	1.93	0.49	23	196	94.2	3.07	0.91	128	43	4.3
Gurabo zona urbana (part)	742	1.93	0.49	23	196	94.2	3.07	0.91	128	43	4.3
Hato Nuevo barrio	2 341	3.18	0.74	287	213	99.6	3.19	0.86	112	5	-
Celada comunidad (part)	1 246	3.12	0.73	187	107	100.0	3.13	0.86	39	-	-
Gurabo zona urbana (part)	-	-	(X)	-	-	(X)	-	(X)	-	-	(X)
Jaguar barrio	266	3.01	0.71	12	73	100.0	3.08	0.70	16	-	-
Gurabo zona urbana (part)	-	-	(X)	-	-	(X)	-	(X)	-	-	(X)
Jaguas barrio	633	3.14	0.83	26	71	98.1	3.59	0.93	27	7	-
Mamey barrio	1 401	2.88	0.65	157	104	99.0	3.86	0.96	61	4	-
Gurabo zona urbana (part)	413	2.98	0.74	29	21	98.8	4.09	1.02	26	-	-
Masa barrio	520	3.08	0.72	15	30	100.0	3.08	1.00	17	-	-
Navarro barrio	1 580	3.31	0.66	232	208	99.5	3.04	0.73	62	-	28.8
Quebrada Infierno barrio	222	3.07	0.98	46	17	90.7	2.90	0.73	12	4	-
Rincón barrio	3 326	3.10	0.66	127	301	97.5	3.36	0.77	143	24	7.4
Gurabo zona urbana (part)	1 880	2.97	0.66	53	199	97.5	3.32	0.79	115	17	10.4
Hatillo Municipio	12 685	3.00	0.68	739	1 446	97.6	3.28	0.83	841	69	12.1
Aibonito barrio	880	2.97	0.72	33	97	98.1	3.75	0.95	64	4	-
Bayaney barrio	1 039	3.04	0.62	96	85	95.7	3.85	0.91	49	-	-
Rafael Capó comunidad (part)	-	-	(X)	-	-	(X)	-	(X)	-	-	(X)
Buena Vista barrio	763	2.95	0.67	69	76	97.8	3.22	0.76	72	7	3.5
Rafael González comunidad (part)	376	2.93	0.70	25	21	95.4	2.57	0.63	52	-	-
Campo Alegre barrio	1 593	3.06	0.69	115	211	99.1	2.81	0.69	67	13	-
Rafael Capó comunidad (part)	624	3.13	0.71	16	131	98.9	3.08	0.82	7	-	-
Rafael González comunidad (part)	346	2.97	0.72	34	36	98.2	2.96	0.78	28	-	-
Capáez barrio	1 375	2.96	0.69	78	128	98.5	3.70	0.90	64	5	-
Hatillo zona urbana (part)	-	-	(X)	-	-	(X)	-	(X)	-	-	(X)
Carrizales barrio	2 213	3.04	0.69	147	236	96.1	3.20	0.89	224	6	24.6
Carrizales comunidad	843	3.01	0.67	104	153	97.5	3.62	0.91	58	-	-
Corcovado barrio	1 273	3.03	0.67	75	137	99.3	3.51	0.84	53	-	-
Corcovado comunidad	472	2.87	0.67	5	92	100.0	3.82	0.93	5	-	-
Rafael González comunidad (part)	27	3.53	0.96	5	-	100.0	2.00	0.73	7	-	-
Hatillo barrio	1 409	3.00	0.66	66	206	97.5	3.06	0.81	105	8	18.3
Hatillo zona urbana (part)	875	3.04	0.66	24	153	96.2	2.71	0.66	60	8	-
Hatillo barrio-pueblo	930	2.82	0.65	19	78	95.2	3.05	0.75	64	14	34.8
Hatillo zona urbana (part)	930	2.82	0.65	19	78	95.2	3.05	0.75	64	14	34.8
Naranjito barrio	1 210	3.00	0.78	41	192	97.6	3.23	0.81	79	12	2.6
Hormigueros Municipio	5 820	2.75	0.66	432	823	96.0	3.11	0.77	423	34	11.7
Benavente barrio	101	3.17	0.68	25	-	100.0	2.50	1.25	-	-	-
Guanajibo barrio	2 285	2.68	0.61	133	473	96.8	2.94	0.72	178	19	12.4
Hormigueros zona urbana (part)	2 117	2.65	0.60	90	473	96.5	2.94	0.72	168	19	12.6
Hormigueros barrio	1 101	2.81	0.67	26	116	96.2	3.58	0.83	58	5	31.1
Hormigueros zona urbana (part)	835	2.81	0.67	21	116	95.8	3.86	0.93	37	5	38.8
Hormigueros barrio-pueblo	375	2.55	0.55	42	70	89.3	2.65	0.78	21	4	-

Table 23. **Owner and Renter Household Characteristics: 2000**—Con.

[Data based on a sample (except Tables 65-68). For information on confidentiality protection, coverage, sampling error, and nonsampling error, see Appendix G.
For location of definitions, see "How to Use This Census Report"]

Puerto Rico Municipio Municipio Subdivision Place	Occupied housing units	Owner-occupied housing units: Average household size	Occupants per room	Year householder moved into unit: 1999 to March 2000	1969 or earlier	Percent 1 unit, detached or attached	Renter-occupied housing units: Average household size	Occupants per room	Year householder moved into unit: 1999 to March 2000	1969 or earlier	Percent 5 or more units in structure
Hormigueros Municipio—Con.											
Hormigueros barrio-pueblo—Con.											
Hormigueros zona urbana (part)	375	2.55	0.55	42	70	89.3	2.65	0.78	21	4	-
Jaguitas barrio	548	3.06	0.82	13	44	96.2	2.94	0.82	44	6	-
Hormigueros zona urbana (part)	219	3.04	0.79	13	18	100.0	2.32	0.78	13	-	-
Lavadero barrio	1 410	2.72	0.69	193	120	95.7	3.32	0.81	122	-	4.8
Hormigueros zona urbana (part)	865	2.72	0.67	106	74	94.7	3.18	0.76	57	-	-
Humacao Municipio	19 293	3.01	0.67	840	2 743	97.7	3.10	0.81	1 207	173	18.1
Antón Ruíz barrio	1 204	3.02	0.74	28	173	100.0	4.16	1.12	32	6	1.9
Antón Ruíz comunidad	562	2.59	0.58	-	69	100.0	4.31	1.03	19	-	3.3
Bajandas comunidad (part)	296	3.05	0.83	15	88	100.0	3.73	1.26	7	-	-
Punta Santiago comunidad (part)	-	-	(X)	-	-	(X)	-	(X)	-	-	(X)
Buena Vista barrio	1 201	3.23	0.73	21	297	96.3	3.04	0.79	60	-	-
Humacao zona urbana (part)	-	-	(X)	-	-	(X)	-	(X)	-	-	(X)
Candelero Abajo barrio	1 074	2.93	0.61	124	85	96.2	3.55	0.70	72	7	-
Candelero Arriba barrio	1 159	3.12	0.65	44	340	96.8	4.24	0.99	43	16	2.9
Candelero Arriba comunidad	438	3.40	0.68	8	137	93.3	4.04	0.93	26	6	-
Cataño barrio	827	3.13	0.75	8	97	98.9	3.26	0.99	60	27	39.8
Humacao zona urbana (part)	315	5.17	1.48	-	18	100.0	3.06	1.01	26	27	52.5
Collores barrio	858	3.03	0.71	83	42	96.4	3.18	0.92	55	-	13.8
Humacao barrio-pueblo	1 753	2.53	0.50	66	370	95.8	3.07	0.71	96	31	27.8
Humacao zona urbana (part)	1 753	2.53	0.50	66	370	95.8	3.07	0.71	96	31	27.8
Mabú barrio	2 905	3.00	0.65	122	346	98.7	2.71	0.79	212	11	29.7
Humacao zona urbana (part)	2 042	2.99	0.68	81	197	98.3	2.32	0.71	155	7	37.6
La Fermina comunidad (part)	625	3.02	0.60	32	122	100.0	4.58	1.10	32	4	-
Mambiche barrio	657	3.00	0.75	26	121	100.0	3.71	0.88	37	-	-
Mariana barrio	1 030	3.08	0.65	49	125	97.6	3.32	0.73	61	7	-
Punta Santiago barrio	1 804	3.08	0.74	58	190	98.7	3.10	0.78	156	11	-
Punta Santiago comunidad (part)	1 804	3.08	0.74	58	190	98.7	3.10	0.78	156	11	-
Río Abajo barrio	2 298	3.12	0.69	123	345	96.7	2.75	0.69	78	51	16.1
Bajandas comunidad (part)	155	2.68	0.65	-	48	100.0	3.50	0.84	7	6	-
Humacao zona urbana (part)	1 667	3.25	0.70	38	290	96.1	2.63	0.68	48	45	19.8
Punta Santiago comunidad (part)	91	2.70	0.77	7	-	93.8	2.18	0.63	-	-	-
Tejas barrio	2 523	2.95	0.65	88	212	98.3	2.97	0.80	245	6	19.5
Humacao zona urbana (part)	1 330	3.00	0.66	34	86	97.5	2.63	0.74	137	-	7.5
Isabela Municipio	14 970	2.90	0.66	792	1 683	97.5	3.15	0.77	1 167	111	3.6
Arenales Altos barrio	1 178	2.99	0.72	62	118	95.6	3.38	0.85	63	4	-
Arenales Bajos barrio	1 091	2.91	0.66	82	163	98.5	3.65	0.93	74	5	2.0
Mora comunidad (part)	70	2.78	0.61	8	8	100.0	3.18	1.25	11	-	-
Bajura barrio	230	2.82	0.55	7	17	79.9	1.43	0.42	24	-	18.6
Isabela zona urbana (part)	-	-	(X)	-	-	(X)	-	(X)	-	-	(X)
Bejucos barrio	1 070	2.70	0.62	86	131	97.6	3.49	0.86	94	5	-
Isabela zona urbana (part)	181	2.53	0.59	7	56	100.0	3.35	0.80	15	-	-
Coto barrio	1 248	2.94	0.67	78	147	99.5	3.45	0.91	75	-	1.8
Galateo Alto barrio	392	2.93	0.65	18	80	100.0	4.66	1.31	11	-	-
Galateo Bajo barrio	570	2.90	0.74	42	18	98.2	2.65	0.68	31	-	-
Guayabos barrio	491	3.00	0.73	24	60	98.7	3.12	0.84	28	6	-
Isabela zona urbana (part)	222	3.01	0.82	-	31	97.4	2.97	0.94	11	-	-
Guerrero barrio	1 264	2.71	0.61	50	212	98.0	3.52	0.88	86	16	5.7
Mora comunidad (part)	561	2.79	0.61	19	88	96.6	3.79	0.95	55	-	-
Isabela barrio-pueblo	3 191	2.69	0.61	101	361	96.8	3.21	0.75	343	41	6.0
Isabela zona urbana (part)	3 175	2.69	0.61	101	361	96.8	3.21	0.75	339	41	6.1
Jobos barrio	1 197	3.11	0.77	68	123	97.8	2.66	0.62	111	14	5.6
Llanadas barrio	928	3.02	0.69	58	143	100.0	2.57	0.71	58	12	-
Mora barrio	1 437	2.99	0.62	96	87	99.5	2.69	0.58	93	3	1.7
Isabela zona urbana (part)	868	2.99	0.62	41	29	100.0	2.88	0.60	60	3	2.6
Planas barrio	683	3.25	0.72	20	23	91.3	3.24	0.85	76	5	-
Jayuya Municipio	5 083	3.27	0.77	311	527	97.9	3.55	0.97	529	48	7.6
Coabey barrio	587	3.32	0.70	23	53	100.0	3.66	0.95	134	-	12.4
Collores barrio	462	3.09	0.77	28	29	100.0	3.45	1.11	32	-	4.9
Jauca barrio	51	3.29	0.83	-	-	100.0	2.33	0.47	-	-	-
Jayuya barrio-pueblo	537	2.49	0.62	10	80	96.4	3.56	1.08	97	9	17.4
Jayuya zona urbana (part)	537	2.49	0.62	10	80	96.4	3.56	1.08	97	9	17.4
Jayuya Abajo barrio	934	2.98	0.75	53	99	96.5	3.68	0.93	72	31	4.6
Jayuya zona urbana (part)	347	2.54	0.60	28	79	94.0	3.86	0.89	19	26	8.3
Mameyes Arriba barrio	611	3.73	0.88	75	58	93.3	3.94	1.07	30	-	3.8
Pica barrio	37	6.88	1.30	-	7	100.0	3.42	0.98	6	-	-
Río Grande barrio	297	3.17	0.86	13	42	100.0	3.19	0.85	29	-	-
Saliente barrio	206	3.05	0.60	25	46	100.0	3.35	0.73	17	8	-
Veguitas barrio	1 172	3.50	0.77	73	104	98.7	3.23	0.89	106	-	-
Jayuya zona urbana (part)	193	3.47	0.71	9	10	100.0	2.87	0.65	30	-	-
Zamas barrio	189	3.09	0.73	11	9	100.0	3.38	0.89	6	-	-
Juana Díaz Municipio	14 954	3.21	0.75	917	1 964	98.7	3.87	0.97	971	112	8.7
Amuelas barrio	1 207	3.20	0.80	154	63	99.3	4.20	1.20	51	-	-
Juana Díaz zona urbana (part)	20	3.75	0.89	-	-	100.0	-	(X)	-	-	(X)
Callabo barrio	647	3.43	0.82	39	42	98.2	3.64	0.90	22	-	-
Capitanejo barrio	1 652	3.04	0.72	96	288	98.6	3.98	0.92	117	23	-
Potala Pastillo comunidad	1 180	2.97	0.69	63	216	98.7	4.31	0.98	85	16	-
Cintrona barrio	569	2.98	0.71	50	92	100.0	5.29	1.50	63	-	-
Collores barrio	603	3.37	0.76	25	116	97.9	4.25	1.08	40	-	-
Emajagual barrio	-	-	(X)	-	-	(X)	-	(X)	-	-	(X)
Guayabal barrio	1 648	3.38	0.77	62	273	97.8	4.17	1.03	73	4	-
Guayabal comunidad	716	3.37	0.80	12	169	99.0	3.79	0.92	38	-	-
Jacaguas barrio	1 322	3.25	0.75	47	153	99.0	3.76	0.85	93	16	-
Luis Lloréns Torres comunidad	977	3.29	0.78	35	139	99.2	3.56	0.84	82	11	-
Juana Díaz barrio-pueblo	1 600	2.65	0.59	6	414	98.9	3.16	0.87	191	41	37.2
Juana Díaz zona urbana (part)	1 600	2.65	0.59	6	414	98.9	3.16	0.87	191	41	37.2
Lomas barrio	422	3.17	0.76	7	69	100.0	3.81	1.21	30	-	-
Juana Díaz zona urbana (part)	385	3.30	0.82	7	51	100.0	3.93	1.21	30	-	-
Río Cañas Abajo barrio	703	3.12	0.76	26	114	97.8	5.50	1.39	36	3	-
Río Cañas Abajo comunidad	354	3.17	0.69	5	81	98.3	6.14	1.38	20	3	-
Río Cañas Arriba barrio	623	3.34	0.85	26	35	98.5	4.40	1.18	29	-	-
Sabana Llana barrio	2 304	3.20	0.74	313	163	98.8	4.52	1.02	118	12	-

Table 23. **Owner and Renter Household Characteristics: 2000**—Con.

[Data based on a sample (except Tables 65-68). For information on confidentiality protection, coverage, sampling error, and nonsampling error, see Appendix G.
For location of definitions, see "How to Use This Census Report"]

Puerto Rico Municipio Municipio Subdivision Place	Occupied housing units	Owner-occupied housing units: Average household size	Occupants per room	Year householder moved into unit: 1999 to March 2000	1969 or earlier	Percent 1 unit, detached or attached	Renter-occupied housing units: Average household size	Occupants per room	Year householder moved into unit: 1999 to March 2000	1969 or earlier	Percent 5 or more units in structure
Juana Díaz Municipio—Con.											
Sabana Llana barrio—Con.											
Aguilita comunidad	1 382	3.15	0.72	177	81	99.4	4.96	1.19	77	4	-
Capitanejo comunidad (part)	789	3.19	0.75	136	51	99.1	3.56	0.74	41	8	-
Tijeras barrio	1 654	3.46	0.78	66	142	99.1	2.64	0.64	108	13	-
Juana Díaz zona urbana (part)	1 099	3.38	0.77	33	136	100.0	2.70	0.65	71	13	-
Juncos Municipio	11 933	2.99	0.70	1 026	1 514	97.6	3.14	0.78	928	159	13.0
Caimito barrio	761	3.02	0.70	33	171	98.1	3.66	0.92	47	6	-
El Mangó comunidad (part)	536	3.08	0.73	26	140	98.8	3.41	0.89	42	-	-
Ceiba Norte barrio	2 517	3.13	0.74	323	236	97.5	2.97	0.72	161	-	1.8
Juncos zona urbana (part)	1 137	3.11	0.72	151	61	97.2	3.16	0.73	59	-	-
Ceiba Sur barrio	1 552	3.06	0.70	92	180	97.1	3.01	0.79	125	34	2.9
Juncos zona urbana (part)	99	2.07	0.44	-	41	77.6	2.76	0.63	-	6	-
Gurabo Abajo barrio	1 129	3.23	0.78	52	176	97.3	3.81	0.89	31	-	-
Gurabo Arriba barrio	206	2.78	0.63	-	29	100.0	2.19	0.81	5	-	-
El Mangó comunidad (part)	6	5.00	0.83	-	-	100.0	-	(X)	-	-	(X)
Juncos barrio-pueblo	1 101	1.82	0.42	28	222	96.7	3.11	0.75	242	27	4.6
Juncos zona urbana (part)	1 101	1.82	0.42	28	222	96.7	3.11	0.75	242	27	4.6
Lirios barrio	1 792	2.97	0.68	206	195	98.9	3.14	0.84	126	66	38.6
Juncos zona urbana (part)	503	3.16	0.70	27	17	100.0	2.81	0.83	29	59	54.2
Mamey barrio	1 216	2.93	0.67	205	135	97.8	3.37	0.82	76	26	23.4
Juncos zona urbana (part)	331	2.34	0.55	6	63	84.3	3.32	0.78	37	26	32.8
Valenciano Abajo barrio	1 238	3.22	0.75	79	106	98.1	2.93	0.65	85	-	-
Valenciano Arriba barrio	421	2.76	0.64	8	64	93.4	2.47	0.61	30	-	-
Lajas Municipio	9 007	2.77	0.70	362	1 284	97.6	3.43	0.87	537	118	5.9
Candelaria barrio	1 240	2.80	0.71	26	182	98.6	3.76	0.91	93	17	11.2
Lajas zona urbana (part)	351	2.85	0.74	-	16	96.5	4.15	1.04	37	-	22.0
Palmarejo comunidad (part)	87	4.23	1.11	-	20	100.0	3.06	0.71	-	6	-
Costa barrio	570	2.98	0.73	20	40	97.8	3.53	1.02	36	-	-
Lajas barrio	823	2.41	0.62	12	160	97.4	3.36	0.93	70	25	2.4
Lajas zona urbana (part)	332	2.10	0.54	6	73	100.0	3.13	0.80	22	25	-
Lajas barrio-pueblo	267	1.55	0.39	7	51	82.5	3.51	0.90	29	24	20.9
Lajas zona urbana (part)	267	1.55	0.39	7	51	82.5	3.51	0.90	29	24	20.9
Lajas Arriba barrio	928	2.85	0.79	37	150	95.9	3.26	0.82	32	13	-
Llanos barrio	240	2.90	0.69	5	21	97.1	4.85	1.70	15	-	-
Palmarejo barrio	1 424	2.79	0.67	102	177	98.2	2.92	0.75	83	23	2.5
Palmarejo comunidad (part)	333	2.46	0.58	23	85	94.2	2.36	0.61	18	-	-
Parguera barrio	746	2.73	0.69	31	136	98.0	2.78	0.72	13	11	5.3
La Parguera comunidad	447	2.85	0.76	25	98	100.0	2.97	0.71	13	11	7.3
París barrio	338	2.78	0.77	14	49	100.0	3.34	0.78	15	-	-
Plata barrio	803	3.14	0.80	48	84	98.4	4.46	1.14	65	-	-
Sabana Yeguas barrio	1 144	2.63	0.61	43	155	96.9	3.13	0.79	73	-	5.6
Lajas zona urbana (part)	810	2.74	0.58	12	112	98.2	3.19	0.73	69	-	-
Santa Rosa barrio	484	2.98	0.79	17	79	100.0	2.62	0.56	13	5	7.7
Lares Municipio	10 974	3.01	0.68	518	1 225	96.7	3.42	0.85	828	73	6.1
Bartolo barrio	671	3.15	0.69	6	68	100.0	3.04	0.75	69	-	19.5
Buenos Aires barrio	902	3.03	0.73	41	93	99.1	3.96	1.09	98	-	-
Lares zona urbana (part)	24	3.89	0.74	-	-	100.0	1.67	0.83	-	-	-
Callejones barrio	1 380	3.18	0.74	88	149	98.3	2.88	0.77	112	18	2.4
Espino barrio	621	2.93	0.65	24	60	100.0	3.71	0.92	35	5	-
Lares barrio	1 294	2.89	0.62	71	189	97.5	3.18	0.74	119	12	2.8
Lares zona urbana (part)	136	2.83	0.65	11	7	93.6	4.11	0.95	6	-	-
Lares barrio-pueblo	1 310	2.54	0.61	5	210	82.1	3.08	0.81	153	-	19.0
Lares zona urbana (part)	1 310	2.54	0.61	5	210	82.1	3.08	0.81	153	-	19.0
La Torre barrio	537	3.16	0.78	21	36	100.0	3.24	0.96	38	-	-
Lares zona urbana (part)	21	4.56	0.83	-	-	100.0	4.80	1.20	-	-	-
Mirasol barrio	412	2.93	0.62	19	59	100.0	5.14	1.37	23	6	-
Pezuela barrio	66	2.33	0.67	9	-	100.0	11.67	5.83	-	-	-
Piletas barrio	1 698	3.08	0.67	130	175	99.3	4.17	0.86	91	6	-
Pueblo barrio	1 895	3.10	0.69	97	179	95.5	2.89	0.71	73	20	-
Lares zona urbana (part)	918	2.99	0.66	14	64	92.4	2.99	0.67	29	-	-
Río Prieto barrio	188	2.60	0.59	7	7	93.2	3.54	0.96	17	6	-
Las Marías Municipio	3 564	2.90	0.69	202	361	97.8	3.57	0.95	284	24	3.0
Alto Sano barrio	60	2.98	0.66	7	-	100.0	10.40	3.47	-	-	-
Anones barrio	451	3.02	0.78	19	30	96.3	3.21	0.85	52	5	2.8
Bucarabones barrio	165	3.37	0.78	17	-	100.0	4.88	1.47	18	-	-
Buena Vista barrio	241	2.58	0.68	7	43	100.0	3.04	0.88	21	-	-
Cerrote barrio	155	2.99	0.64	7	26	100.0	4.67	1.17	17	-	-
Chamorro barrio	77	3.26	0.73	-	12	100.0	3.24	0.79	-	-	-
Espino barrio	51	2.27	0.48	-	6	100.0	4.88	0.95	5	-	-
Furnias barrio	444	2.98	0.70	30	28	100.0	3.77	1.05	19	5	-
Las Marías barrio-pueblo	137	2.77	0.62	6	14	81.8	3.24	0.85	37	11	-
Las Marías zona urbana (part)	116	2.40	0.54	6	14	90.0	3.27	0.91	27	11	-
Maravilla Este barrio	347	2.67	0.57	13	32	97.3	3.03	0.83	26	-	6.5
Las Marías zona urbana (part)	140	2.38	0.50	13	19	100.0	2.87	0.77	26	-	13.0
Maravilla Norte barrio	192	2.66	0.56	-	34	100.0	8.67	2.17	-	-	-
Maravilla Sur barrio	562	2.81	0.64	41	14	98.2	3.61	0.94	65	-	8.6
Las Marías zona urbana (part)	96	2.64	0.55	-	8	100.0	3.00	0.60	-	-	-
Naranjales barrio	199	3.18	0.77	6	42	91.4	3.31	0.79	10	3	-
Palma Escrita barrio	270	2.87	0.84	14	34	96.5	3.43	0.98	9	-	-
Purísima Concepción barrio	52	2.93	0.80	6	6	100.0	1.00	1.00	-	-	-
Río Cañas barrio	161	3.06	0.83	29	40	100.0	2.00	0.70	5	-	-
Las Piedras Municipio	11 145	3.08	0.70	672	1 206	98.2	3.08	0.76	701	109	9.3
Boquerón barrio	624	2.80	0.65	117	146	98.1	4.86	1.03	32	-	-
Boquerón comunidad	428	2.81	0.65	23	138	97.2	5.53	1.05	26	-	-
Ceiba barrio	500	3.27	0.79	27	73	98.5	2.31	0.70	50	7	6.5
Collores barrio	1 573	2.95	0.66	69	212	99.5	2.92	0.70	100	11	-
La Fermina comunidad (part)	410	2.82	0.62	23	87	97.9	2.81	0.76	22	6	-
Las Piedras zona urbana (part)	9	0.67	0.13	-	9	100.0	-	(X)	-	-	(X)
El Río barrio	1 499	3.31	0.75	54	233	97.3	3.23	0.81	75	18	-
Pueblito del Río comunidad	463	2.88	0.64	-	94	98.2	3.03	0.70	34	5	-
Las Piedras barrio-pueblo	716	2.57	0.64	20	91	100.0	2.96	0.79	155	39	23.0

Table 23. **Owner and Renter Household Characteristics: 2000**—Con.

[Data based on a sample (except Tables 65-68). For information on confidentiality protection, coverage, sampling error, and nonsampling error, see Appendix G.
For location of definitions, see "How to Use This Census Report"]

Puerto Rico Municipio Municipio Subdivision Place	Occupied housing units	Owner-occupied housing units: Average household size	Occupants per room	Year householder moved into unit: 1999 to March 2000	1969 or earlier	Percent 1 unit, detached or attached	Renter-occupied housing units: Average household size	Occupants per room	Year householder moved into unit: 1999 to March 2000	1969 or earlier	Percent 5 or more units in structure
Las Piedras Municipio—Con.											
Las Piedras barrio-pueblo—Con.											
Las Piedras zona urbana (part)	716	2.57	0.64	20	91	100.0	2.96	0.79	155	39	23.0
Montones barrio	1 997	3.06	0.66	85	155	97.0	2.91	0.71	87	22	8.7
Quebrada Arenas barrio	1 375	3.14	0.74	171	96	99.4	3.51	0.90	91	7	7.8
Las Piedras zona urbana (part)	383	3.32	0.75	6	26	100.0	3.60	0.83	27	7	18.0
Tejas barrio	2 861	3.15	0.73	129	200	97.9	3.13	0.73	111	5	12.5
Las Piedras zona urbana (part)	1 030	3.04	0.70	41	27	99.4	3.44	0.80	60	-	24.1
Loíza Municipio	9 597	3.44	0.90	725	1 317	97.8	3.07	0.87	368	79	21.0
Canóvanas barrio	2 287	3.47	0.88	180	41	98.8	2.48	0.67	65	-	-
Loíza barrio-pueblo	1 203	3.30	0.84	47	242	96.8	3.65	1.04	63	27	40.5
Loíza zona urbana	1 203	3.30	0.84	47	242	96.8	3.65	1.04	63	27	40.5
Medianía Alta barrio	2 763	3.51	1.00	231	510	96.7	2.77	0.79	126	26	2.3
Vieques comunidad	1 235	3.64	1.06	50	196	98.4	2.45	0.91	74	26	-
Medianía Baja barrio	2 643	3.42	0.84	235	433	97.9	3.02	0.86	114	26	27.3
Suárez comunidad	633	3.65	0.84	12	250	98.9	2.05	0.55	7	7	-
Torrecilla Alta barrio	-	-	(X)	-	-	(X)	-	(X)	-	-	(X)
Torrecilla Baja barrio	701	3.31	0.86	32	91	100.0	3.14	1.22	-	-	-
Luquillo Municipio	6 573	3.00	0.67	394	897	94.3	3.00	0.74	464	96	22.3
Juan Martín barrio	318	3.05	0.64	8	72	100.0	2.25	0.57	16	10	-
Luquillo barrio-pueblo	535	2.00	0.49	7	161	74.1	3.14	0.76	51	5	38.2
Luquillo zona urbana (part)	535	2.00	0.49	7	161	74.1	3.14	0.76	51	5	38.2
Mameyes I barrio	795	3.13	0.73	39	173	98.5	2.11	0.53	68	28	4.8
Playa Fortuna comunidad (part)	586	3.14	0.77	34	128	99.0	2.14	0.55	60	28	5.3
Mata de Plátano barrio	2 773	3.05	0.66	211	124	91.9	3.04	0.83	171	30	20.5
Luquillo zona urbana (part)	1 663	2.93	0.62	131	31	98.8	3.35	0.83	92	22	18.9
Playa Fortuna comunidad (part)	128	2.84	0.61	5	36	87.8	2.48	0.80	7	8	-
Pitahaya barrio	1 444	2.99	0.68	64	251	99.4	3.48	0.78	149	18	33.8
Luquillo zona urbana (part)	154	-	(X)	-	-	(X)	3.97	0.83	61	-	85.7
Ramos comunidad	656	3.04	0.67	39	119	98.9	3.46	0.87	45	5	-
Sabana barrio	708	3.25	0.75	65	116	98.6	2.77	0.60	9	5	-
Luquillo zona urbana (part)	316	3.51	0.85	52	7	100.0	3.71	0.67	-	-	-
Manatí Municipio	15 266	2.89	0.68	618	2 214	97.2	3.19	0.87	1 071	188	19.8
Bajura Adentro barrio	772	2.83	0.78	52	119	100.0	3.81	1.03	45	6	-
Bajura Afuera barrio	201	3.20	0.74	24	19	100.0	3.37	0.91	7	-	-
Manatí zona urbana (part)	98	2.48	0.49	16	10	100.0	5.07	1.12	-	-	-
Coto Norte barrio	3 769	2.93	0.69	131	413	98.6	3.19	0.87	303	48	31.6
Coto Norte comunidad (part)	310	2.99	0.63	13	69	98.1	2.27	0.48	13	-	-
Manatí zona urbana (part)	1 434	3.06	0.72	77	123	97.8	2.82	0.80	136	-	49.6
Coto Sur barrio	2 947	2.92	0.69	119	524	96.7	3.48	0.87	182	25	14.3
Manatí zona urbana (part)	1 416	2.73	0.67	34	329	95.1	3.65	0.93	117	25	19.5
Manatí barrio-pueblo	2 659	2.42	0.58	71	462	96.2	3.01	0.87	296	59	28.3
Manatí zona urbana (part)	2 659	2.42	0.58	71	462	96.2	3.01	0.87	296	59	28.3
Río Arriba Poniente barrio	582	2.82	0.65	6	77	100.0	3.69	0.95	24	-	-
Río Arriba Saliente barrio	1 017	3.10	0.80	34	137	96.8	3.10	0.88	55	-	4.9
Tierras Nuevas Poniente barrio	1 355	3.23	0.72	9	241	100.0	2.97	0.81	36	31	-
La Luisa comunidad	982	3.27	0.73	-	207	100.0	3.09	0.81	36	31	-
Tierras Nuevas Saliente barrio	1 964	2.88	0.65	172	222	92.8	3.04	0.86	123	19	7.2
Manatí zona urbana (part)	-	-	(X)	-	-	(X)	-	(X)	-	-	(X)
Tierras Nuevas Poniente comunidad	824	2.99	0.63	40	119	97.3	2.79	0.76	98	15	6.9
Maricao Municipio	2 013	3.01	0.81	145	262	97.9	3.71	1.16	185	12	2.0
Bucarabones barrio	22	3.41	1.14	7	-	100.0	1.80	0.90	-	-	-
Indiera Alta barrio	387	3.86	0.99	35	43	94.9	3.65	0.99	35	-	-
Indiera Baja barrio	214	2.58	0.87	21	52	97.0	4.52	1.67	10	-	-
Indiera Fría barrio	143	3.66	1.08	11	-	100.0	2.67	1.13	12	-	-
Maricao barrio-pueblo	347	2.28	0.57	-	87	97.4	3.56	1.07	45	12	-
Maricao zona urbana (part)	347	2.28	0.57	-	87	97.4	3.56	1.07	45	12	-
Maricao Afuera barrio	566	2.87	0.72	27	52	100.0	3.28	1.12	70	-	6.9
Maricao zona urbana (part)	104	2.27	0.56	14	7	100.0	2.95	0.94	10	-	28.6
Montoso barrio	334	2.96	0.85	44	28	97.8	5.67	1.44	13	-	-
Maunabo Municipio	3 994	3.15	0.73	189	621	97.3	3.32	0.84	224	19	1.1
Calzada barrio	378	3.37	0.79	16	113	98.0	3.32	0.86	-	5	-
Emajagua barrio	1 409	3.22	0.74	82	143	99.1	3.29	0.79	72	4	-
Emajagua comunidad	945	3.24	0.74	31	114	99.5	3.32	0.82	46	4	-
Maunabo zona urbana (part)	133	2.82	0.69	-	-	94.8	4.65	1.05	5	-	-
Lizas barrio	281	3.46	0.90	7	34	97.1	3.03	0.95	9	-	-
Matuyas Alto barrio	129	3.58	0.79	-	24	93.5	2.00	0.51	6	-	-
Matuyas Bajo barrio	79	1.84	0.42	-	24	100.0	3.46	0.95	13	-	-
Maunabo barrio-pueblo	159	2.29	0.52	4	46	88.4	2.34	0.67	27	-	10.6
Maunabo zona urbana (part)	159	2.29	0.52	4	46	88.4	2.34	0.67	27	-	10.6
Palo Seco barrio	563	3.30	0.75	44	74	97.7	3.96	0.91	43	5	-
Palo Seco comunidad	351	3.29	0.78	37	37	97.9	4.05	0.93	38	-	-
Quebrada Arenas barrio	682	2.86	0.67	26	127	97.9	3.37	0.80	30	5	2.5
Maunabo zona urbana (part)	402	2.89	0.62	11	87	95.7	3.53	0.85	23	5	2.9
Talante barrio	314	3.03	0.74	10	36	90.0	3.63	1.05	24	-	-
Maunabo zona urbana (part)	-	-	(X)	-	-	(X)	-	(X)	-	-	(X)
Mayagüez Municipio	34 742	2.76	0.64	1 020	4 292	93.6	2.84	0.82	3 731	628	34.4
Algarrobos barrio	1 634	2.87	0.63	82	207	94.9	2.87	0.67	117	6	7.1
Mayagüez zona urbana (part)	1 634	2.87	0.63	82	207	94.9	2.87	0.67	117	6	7.1
Bateyes barrio	434	2.87	0.67	27	49	98.8	2.43	0.57	15	8	-
Guanajibo barrio	2 536	2.77	0.61	66	296	98.3	2.94	0.79	195	21	30.1
Mayagüez zona urbana (part)	2 536	2.77	0.61	66	296	98.3	2.94	0.79	195	21	30.1
Isla de Mona e Islote Monito barrio	-	-	(X)	-	-	(X)	-	(X)	-	-	(X)
Juan Alonso barrio	484	2.76	0.56	29	70	91.5	2.05	0.41	18	7	15.1
Mayagüez zona urbana (part)	304	2.80	0.55	18	43	86.9	1.62	0.34	5	7	26.7
Leguísamo barrio	705	2.85	0.70	22	81	95.7	3.58	0.86	40	6	-
Limón barrio	520	3.08	0.76	-	32	100.0	3.52	1.04	25	-	4.3
Malezas barrio	374	2.74	0.76	18	97	96.0	3.49	1.15	15	-	23.6
Mayagüez barrio-pueblo	12 325	2.32	0.56	195	1 573	91.6	2.76	0.83	2 004	394	44.2
Mayagüez zona urbana (part)	12 325	2.32	0.56	195	1 573	91.6	2.76	0.83	2 004	394	44.2
Mayagüez Arriba barrio	1 883	2.77	0.67	54	387	96.8	2.66	0.83	156	57	11.6

Table 23. **Owner and Renter Household Characteristics: 2000**—Con.

[Data based on a sample (except Tables 65-68). For information on confidentiality protection, coverage, sampling error, and nonsampling error, see Appendix G.
For location of definitions, see "How to Use This Census Report"]

Puerto Rico Municipio Municipio Subdivision Place	Occupied housing units	Owner-occupied housing units: Average household size	Occupants per room	Year householder moved into unit: 1999 to March 2000	1969 or earlier	Percent 1 unit, detached or attached	Renter-occupied housing units: Average household size	Occupants per room	Year householder moved into unit: 1999 to March 2000	1969 or earlier	Percent 5 or more units in structure
Mayagüez Municipio—Con.											
Mayagüez Arriba barrio—Con.											
Mayagüez zona urbana (part)	1 633	2.68	0.67	40	387	96.4	2.78	0.83	120	57	3.8
Miradero barrio	1 967	2.88	0.54	95	134	89.9	2.40	0.67	259	-	25.7
Mayagüez zona urbana (part)	1 967	2.88	0.54	95	134	89.9	2.40	0.67	259	-	25.7
Montoso barrio	332	2.85	1.01	18	26	98.3	3.91	1.33	10	-	-
Naranjales barrio	398	3.31	0.92	-	26	97.5	4.61	1.68	13	-	-
Quebrada Grande barrio	2 158	2.76	0.65	67	321	84.0	3.35	0.82	176	-	18.4
Mayagüez zona urbana (part)	1 910	2.70	0.63	64	281	81.7	3.37	0.82	159	-	20.2
Quemado barrio	1 021	3.14	0.71	39	114	93.4	2.43	0.66	72	9	-
Río Cañas Abajo barrio	729	3.19	0.66	79	44	97.3	2.38	0.65	48	3	-
Mayagüez zona urbana (part)	498	3.25	0.65	60	30	97.3	1.94	0.47	20	3	-
Río Cañas Arriba barrio	454	3.13	0.93	46	61	97.2	3.10	1.02	6	-	-
Río Hondo barrio	1 268	2.99	0.72	28	69	95.6	3.14	0.84	84	18	3.9
Mayagüez zona urbana (part)	974	3.06	0.74	23	56	94.2	3.09	0.85	76	6	4.9
Rosario barrio	540	3.00	0.81	35	39	90.3	2.78	0.82	29	6	-
Sábalos barrio	3 513	2.76	0.63	64	418	92.7	3.07	0.88	370	61	47.6
Mayagüez zona urbana (part)	3 513	2.76	0.63	64	418	92.7	3.07	0.88	370	61	47.6
Sabanetas barrio	1 467	2.92	0.71	56	248	97.6	3.05	0.83	79	32	-
Mayagüez zona urbana (part)	897	3.05	0.72	25	217	99.1	2.94	1.06	42	5	-
Moca Municipio	12 712	3.07	0.71	705	1 154	96.8	3.23	0.78	1 012	40	8.1
Aceitunas barrio	975	3.12	0.70	25	110	96.3	3.50	0.86	74	-	-
Aceitunas comunidad	498	3.07	0.69	15	67	98.2	3.30	0.90	45	-	-
Capá barrio	1 079	3.48	0.81	102	65	99.3	2.26	0.52	91	9	1.7
Centro barrio	329	3.49	0.82	28	29	100.0	3.32	0.87	28	-	-
Cerro Gordo barrio	1 145	3.37	0.76	83	88	96.9	3.73	0.79	80	10	-
Cruz barrio	332	3.27	0.82	18	15	100.0	3.27	0.82	32	-	-
Cuchillas barrio	1 474	2.92	0.71	39	187	94.6	3.63	0.90	93	-	-
Marías barrio	601	3.32	0.81	39	54	97.7	2.44	0.63	48	-	-
Moca barrio-pueblo	696	2.53	0.59	18	144	92.6	2.80	0.66	82	9	19.5
Moca zona urbana (part)	696	2.53	0.59	18	144	92.6	2.80	0.66	82	9	19.5
Naranjo barrio	851	3.15	0.73	91	92	99.3	3.03	0.70	48	-	-
Plata barrio	301	2.87	0.66	8	18	95.1	3.94	0.93	39	-	5.2
Pueblo barrio	2 170	2.94	0.64	94	143	95.7	3.49	0.84	157	-	25.9
Moca zona urbana (part)	903	2.94	0.58	11	44	95.1	3.38	0.72	44	-	39.2
Rocha barrio	1 278	2.77	0.65	55	68	95.5	3.14	0.77	136	12	-
Voladoras barrio	1 481	3.02	0.69	105	141	98.8	3.28	0.83	104	-	5.7
Morovis Municipio	8 801	3.38	0.83	510	899	97.8	3.50	0.92	494	74	9.4
Barahona barrio	1 302	3.34	0.77	76	180	97.8	3.58	0.90	100	14	-
Barahona comunidad	758	3.42	0.79	51	97	100.0	3.66	0.94	45	10	-
Cuchillas barrio	584	3.71	0.86	45	62	100.0	3.24	0.78	7	-	18.8
Fránquez barrio	1 217	3.46	0.82	57	119	97.0	3.64	0.99	67	-	1.7
Fránquez comunidad	584	3.31	0.75	15	86	96.4	3.41	0.94	45	-	3.4
Monte Llano barrio	879	3.40	0.92	32	52	96.2	3.38	0.86	47	36	31.6
Morovis zona urbana (part)	350	3.26	0.92	14	34	92.3	3.20	1.03	21	31	23.3
Morovis barrio-pueblo	358	2.47	0.69	20	59	90.9	3.25	0.93	30	19	7.5
Morovis zona urbana (part)	358	2.47	0.69	20	59	90.9	3.25	0.93	30	19	7.5
Morovis Norte barrio	967	3.40	0.84	37	89	97.3	3.75	0.92	61	5	-
Morovis zona urbana (part)	45	2.68	0.71	-	8	100.0	5.71	1.14	7	-	-
Morovis Sud barrio	1 021	3.36	0.83	95	90	98.7	3.28	0.95	44	-	6.3
Pasto barrio	205	4.09	0.99	14	4	95.1	3.73	0.96	10	-	-
Perchas barrio	386	3.28	0.76	10	46	100.0	3.98	1.13	16	-	-
Río Grande barrio	212	3.68	0.90	8	21	100.0	2.85	0.74	3	-	-
San Lorenzo barrio	244	3.19	0.89	22	23	100.0	3.13	1.04	-	-	-
Torrecillas barrio	244	3.15	0.77	11	36	100.0	3.17	0.85	32	-	-
Unibón barrio	1 011	3.15	0.80	68	101	99.1	3.68	0.98	77	-	22.1
Vaga barrio	171	3.77	0.99	15	17	91.4	3.55	1.78	-	-	-
Naguabo Municipio	7 872	2.94	0.67	433	1 172	98.4	3.05	0.78	590	90	11.3
Daguao barrio	755	2.94	0.67	46	125	100.0	2.75	0.71	31	-	-
Daguao comunidad	504	3.02	0.67	35	108	100.0	3.14	0.82	24	-	-
Roosevelt Roads comunidad (part)	-	-	(X)	-	-	(X)	-	(X)	-	-	(X)
Duque barrio	917	2.76	0.62	68	136	99.2	3.49	0.79	49	21	3.1
Duque comunidad	519	2.79	0.65	50	50	98.5	3.75	0.86	32	21	-
Naguabo zona urbana (part)	181	2.55	0.51	11	51	100.0	3.39	0.75	17	-	15.8
Húcares barrio	690	3.05	0.68	25	94	97.1	3.01	0.82	114	6	4.2
Maizales barrio	695	2.96	0.67	33	83	98.9	3.42	0.79	50	13	24.4
Naguabo zona urbana (part)	47	2.57	0.51	-	7	100.0	3.90	1.06	-	-	100.0
Mariana barrio	632	2.86	0.65	34	112	98.0	2.31	0.65	30	-	-
Naguabo barrio-pueblo	661	1.84	0.42	-	94	97.8	3.13	0.84	95	19	28.2
Naguabo zona urbana (part)	661	1.84	0.42	-	94	97.8	3.13	0.84	95	19	28.2
Peña Pobre barrio	1 173	3.47	0.77	46	260	98.3	2.96	0.67	67	18	-
Peña Pobre comunidad	318	2.94	0.65	22	55	96.5	3.24	0.71	56	-	-
Río barrio	1 059	2.83	0.66	107	36	98.8	3.23	0.87	70	6	18.4
Naguabo zona urbana (part)	665	2.57	0.61	63	36	98.0	2.99	0.82	23	-	26.3
Río Blanco barrio	1 050	2.94	0.71	74	176	96.8	2.69	0.74	80	-	-
Río Blanco comunidad	471	2.93	0.68	23	80	98.0	2.47	0.70	41	-	-
Santiago y Lima barrio	240	2.89	0.69	-	56	100.0	2.10	0.55	4	7	-
Naranjito Municipio	8 932	3.23	0.77	301	1 357	96.8	3.68	0.94	514	37	2.3
Achiote barrio	1 292	3.12	0.75	33	239	96.0	3.95	1.00	75	-	9.5
Naranjito zona urbana (part)	190	2.19	0.54	-	25	100.0	3.83	1.11	16	-	34.7
Anones barrio	1 297	3.48	0.80	51	129	98.2	3.62	0.85	53	13	-
Cedro Abajo barrio	1 253	3.22	0.77	53	203	97.9	3.85	1.09	45	6	-
Cedro Arriba barrio	1 095	3.51	0.81	52	105	95.8	2.40	0.59	50	6	-
Guadiana barrio	1 220	3.16	0.75	26	178	95.1	3.59	0.86	62	12	3.6
Naranjito zona urbana (part)	42	2.31	0.46	-	29	100.0	-	(X)	-	-	(X)
Lomas barrio	1 247	3.16	0.83	47	253	96.8	4.00	1.17	81	-	-
Naranjito barrio-pueblo	406	1.99	0.53	15	68	91.3	3.84	1.03	74	-	-
Naranjito zona urbana (part)	406	1.99	0.53	15	68	91.3	3.84	1.03	74	-	-
Nuevo barrio	1 122	3.26	0.74	24	182	99.3	3.77	0.88	74	-	-
Orocovis Municipio	7 083	3.28	0.79	404	949	96.9	3.59	1.00	562	70	6.6
Ala de la Piedra barrio	120	3.29	0.62	18	20	100.0	3.20	0.80	-	-	-
Barros barrio	604	3.58	0.86	33	77	95.6	2.88	0.67	55	7	11.7

Table 23. **Owner and Renter Household Characteristics: 2000**—Con.

[Data based on a sample (except Tables 65-68). For information on confidentiality protection, coverage, sampling error, and nonsampling error, see Appendix G.
For location of definitions, see "How to Use This Census Report"]

Puerto Rico Municipio Municipio Subdivision Place	Occupied housing units	Owner-occupied housing units: Average household size	Occupants per room	Year householder moved into unit: 1999 to March 2000	1969 or earlier	Percent 1 unit, detached or attached	Renter-occupied housing units: Average household size	Occupants per room	Year householder moved into unit: 1999 to March 2000	1969 or earlier	Percent 5 or more units in structure
Orocovis Municipio—Con.											
Bauta Abajo barrio	488	3.48	0.95	36	23	95.2	5.04	1.47	24	6	-
Bauta Arriba barrio	258	3.82	0.82	5	48	100.0	2.98	0.69	19	-	-
Bermejales barrio	148	2.85	0.63	19	14	100.0	4.92	1.34	-	-	-
Botijas barrio	1 129	3.22	0.76	80	137	99.3	3.78	0.95	78	6	19.3
Cacaos barrio	284	2.44	0.55	24	60	100.0	7.23	1.51	21	-	-
Collores barrio	38	2.43	0.78	8	6	100.0	2.75	0.79	-	-	-
Damián Abajo barrio	195	3.21	0.77	14	39	100.0	4.42	1.56	20	-	-
Damián Arriba barrio	303	3.11	0.74	20	37	95.2	2.66	0.60	5	7	-
Gato barrio	583	3.30	0.91	26	56	95.2	2.78	0.91	64	-	-
Mata de Cañas barrio	135	3.37	0.94	4	16	100.0	3.21	0.96	19	-	-
Orocovis barrio	1 041	3.04	0.72	23	169	95.7	3.47	1.04	95	24	-
Orocovis zona urbana (part)	25	2.91	1.39	-	6	100.0	1.57	0.31	14	-	-
Orocovis barrio-pueblo	290	2.43	0.61	11	48	90.5	3.39	0.90	36	20	26.1
Orocovis zona urbana (part)	290	2.43	0.61	11	48	90.5	3.39	0.90	36	20	26.1
Pellejas barrio	144	3.96	0.81	8	44	100.0	5.05	1.17	10	-	-
Sabana barrio	416	3.21	0.78	27	19	95.8	3.43	1.27	56	-	3.0
Saltos barrio	907	3.67	0.92	48	136	95.6	3.91	0.94	60	-	-
Patillas Municipio	6 576	3.00	0.75	265	1 036	97.8	3.28	0.91	385	79	3.5
Apeadero barrio	191	2.92	0.70	9	42	100.0	3.76	1.68	11	-	-
Bajo barrio	553	3.01	0.79	8	115	100.0	3.45	1.08	41	23	-
Lamboglia comunidad	349	3.21	0.80	-	81	100.0	3.71	1.13	17	18	-
Cacao Alto barrio	442	2.94	0.69	18	62	91.6	3.04	0.78	30	-	9.7
Patillas zona urbana (part)	224	3.40	0.73	5	13	81.4	3.13	0.81	21	-	11.6
Cacao Bajo barrio	480	3.03	0.70	21	64	98.1	3.95	1.15	19	3	-
Palmas comunidad (part)	82	3.31	0.73	10	10	100.0	2.90	1.02	4	-	-
Patillas zona urbana (part)	-	-	(X)	-	-	(X)	-	(X)	-	-	(X)
Egozcue barrio	26	3.77	0.90	-	-	100.0	-	(X)	-	-	(X)
Guardarraya barrio	678	2.75	0.71	27	134	100.0	4.29	1.24	39	-	-
Jacaboa barrio	365	3.47	0.86	23	68	95.3	3.25	0.86	27	-	-
Jagual barrio	178	3.10	0.69	-	6	100.0	2.94	0.78	17	4	-
Mamey barrio	861	2.82	0.69	13	95	98.3	2.80	0.77	58	10	14.6
Patillas zona urbana (part)	626	2.80	0.64	7	82	100.0	3.23	0.81	32	-	22.2
Marín barrio	661	3.27	0.76	14	98	97.6	3.89	0.85	14	6	-
Patillas zona urbana (part)	250	3.69	0.80	7	31	100.0	3.75	0.58	5	-	-
Mulas barrio	140	2.73	0.69	17	45	95.9	3.12	1.00	5	-	-
Muñoz Rivera barrio	255	2.95	0.86	-	33	100.0	3.94	1.33	26	7	-
Patillas barrio-pueblo	264	2.94	0.68	-	51	94.8	1.96	0.54	43	13	4.0
Patillas zona urbana (part)	264	2.94	0.68	-	51	94.8	1.96	0.54	43	13	4.0
Pollos barrio	1 068	3.13	0.81	80	140	96.6	3.50	0.94	43	5	-
Quebrada Arriba barrio	243	2.84	0.83	14	42	100.0	3.26	1.01	12	-	-
Ríos barrio	171	2.35	0.77	21	41	95.1	3.00	0.65	-	8	-
Peñuelas Municipio	7 698	3.40	0.98	465	670	98.0	3.78	1.18	455	36	2.5
Barreal barrio	104	3.96	0.99	-	-	81.7	-	(X)	-	-	(X)
Coto barrio	360	3.32	0.85	90	52	96.9	3.48	0.85	8	-	-
Peñuelas zona urbana (part)	274	3.05	0.76	84	52	96.0	3.78	1.10	8	-	-
Cuebas barrio	158	3.68	0.96	-	14	100.0	3.82	0.86	18	-	-
Encarnación barrio	421	3.03	0.94	29	68	98.3	3.95	1.66	23	10	-
Tallaboa comunidad	356	3.08	0.92	22	51	100.0	3.88	1.64	18	6	-
Jaguas barrio	734	3.42	0.99	39	50	99.0	3.50	1.03	59	-	-
Peñuelas zona urbana (part)	416	3.48	1.01	22	5	100.0	4.26	1.18	13	-	-
Macaná barrio	278	3.07	0.95	17	-	100.0	3.91	0.97	17	-	-
Peñuelas barrio-pueblo	573	2.66	0.73	23	138	98.1	3.31	0.97	76	5	12.0
Peñuelas zona urbana (part)	573	2.66	0.73	23	138	98.1	3.31	0.97	76	5	12.0
Quebrada Ceiba barrio	1 504	3.63	1.02	101	56	98.6	3.46	1.06	117	-	-
Peñuelas zona urbana (part)	742	3.72	0.99	37	10	97.2	3.35	0.95	77	-	-
Tallaboa Alta comunidad (part)	318	3.77	0.96	21	-	100.0	3.25	1.02	14	-	-
Rucio barrio	306	3.47	1.10	32	17	100.0	3.61	1.34	11	5	-
Santo Domingo barrio	1 860	3.51	1.00	56	126	97.0	4.02	1.37	54	16	1.3
Santo Domingo comunidad	1 029	3.68	1.07	35	115	95.5	3.39	1.22	38	16	-
Tallaboa Alta barrio	1 090	3.43	1.00	46	103	99.1	4.54	1.49	60	-	-
Tallaboa Alta comunidad (part)	326	2.94	0.82	20	81	100.0	5.10	1.36	19	-	-
Tallaboa Poniente barrio	210	3.33	1.20	15	32	100.0	4.20	0.95	12	-	23.3
Tallaboa Saliente barrio	100	2.55	0.93	17	14	89.1	4.63	2.31	-	-	-
Ponce Municipio	59 607	2.99	0.65	2 656	7 169	96.4	3.15	0.81	4 412	960	37.4
Anón barrio	457	3.53	0.88	14	56	100.0	4.44	1.05	25	7	-
Bucaná barrio	1 241	3.34	0.66	84	15	95.8	2.26	0.50	71	-	-
Ponce zona urbana (part)	1 241	3.34	0.66	84	15	95.8	2.26	0.50	71	-	-
Canas barrio	9 434	3.32	0.74	503	334	98.9	3.62	0.80	524	60	24.2
Ponce zona urbana (part)	8 540	3.29	0.73	452	311	98.8	3.64	0.80	465	53	25.6
Canas Urbano barrio	7 864	2.61	0.55	363	1 636	95.0	2.92	0.76	831	96	40.3
Ponce zona urbana (part)	7 864	2.61	0.55	363	1 636	95.0	2.92	0.76	831	96	40.3
Capitanejo barrio	438	2.85	0.68	19	117	100.0	4.04	0.87	26	-	-
Capitanejo comunidad (part)	164	2.71	0.67	12	34	100.0	4.62	0.91	19	-	-
Cerrillos barrio	1 252	3.44	0.69	113	21	98.0	3.31	0.76	53	5	-
Ponce zona urbana (part)	891	3.39	0.64	89	21	97.2	3.40	0.65	36	5	-
Coto Laurel barrio	1 636	3.11	0.70	38	165	95.6	3.79	0.90	71	21	-
Coto Laurel comunidad	1 153	3.14	0.73	15	90	95.7	3.82	0.83	60	13	-
Ponce zona urbana (part)	129	2.79	0.38	-	12	87.6	-	(X)	-	-	(X)
Cuarto barrio	1 199	2.42	0.55	29	246	84.5	1.97	0.53	135	21	35.8
Ponce zona urbana (part)	1 199	2.42	0.55	29	246	84.5	1.97	0.53	135	21	35.8
Guaraguao barrio	314	3.01	0.68	5	34	100.0	3.68	0.91	26	7	3.8
Machuelo Abajo barrio	4 558	2.80	0.57	123	683	95.3	3.06	0.82	415	137	66.3
Ponce zona urbana (part)	4 558	2.80	0.57	123	683	95.3	3.06	0.82	415	137	66.3
Machuelo Arriba barrio	4 309	3.16	0.67	169	449	99.0	3.39	0.82	228	15	17.5
Ponce zona urbana (part)	2 908	2.98	0.60	88	318	98.8	3.47	0.80	181	15	21.4
Magueyes barrio	1 993	2.86	0.61	182	151	99.1	4.22	0.95	88	22	-
Ponce zona urbana (part)	1 796	2.83	0.60	182	133	99.5	4.35	0.97	83	9	-
Magueyes Urbano barrio	430	3.18	0.57	24	44	100.0	2.40	0.49	17	4	-
Ponce zona urbana (part)	430	3.18	0.57	24	44	100.0	2.40	0.49	17	4	-
Maragüez barrio	216	3.43	0.82	-	44	100.0	3.00	0.73	6	-	-
Marueño barrio	447	3.21	0.80	8	52	98.7	4.23	1.17	6	-	-
Marueño comunidad	269	3.24	0.77	8	27	97.8	4.60	1.19	-	-	-
Ponce zona urbana (part)	6	2.00	0.33	-	-	100.0	-	(X)	-	-	(X)

Table 23. **Owner and Renter Household Characteristics: 2000**—Con.

[Data based on a sample (except Tables 65-68). For information on confidentiality protection, coverage, sampling error, and nonsampling error, see Appendix G.
For location of definitions, see "How to Use This Census Report"]

Puerto Rico Municipio Municipio Subdivision Place	Occupied housing units	Owner-occupied housing units: Average household size	Owner-occupied: Occupants per room	Owner-occupied: Year householder moved into unit: 1999 to March 2000	Owner-occupied: Year householder moved into unit: 1969 or earlier	Owner-occupied: Percent 1 unit, detached or attached	Renter-occupied housing units: Average household size	Renter-occupied: Occupants per room	Renter-occupied: Year householder moved into unit: 1999 to March 2000	Renter-occupied: Year householder moved into unit: 1969 or earlier	Renter-occupied: Percent 5 or more units in structure
Ponce Municipio—Con.											
Monte Llano barrio	106	3.43	0.82	11	7	93.2	2.83	0.59	10	-	-
Playa barrio	5 290	3.00	0.63	206	421	95.6	3.56	0.88	263	89	35.1
Ponce zona urbana (part)	5 290	3.00	0.63	206	421	95.6	3.56	0.88	263	89	35.1
Portugués barrio	1 319	3.24	0.81	56	93	97.1	4.28	1.03	189	20	61.6
Ponce zona urbana (part)	712	3.37	0.83	23	19	97.4	4.46	1.08	103	11	68.0
Portugués Urbano barrio	1 783	2.86	0.70	93	278	93.2	4.06	1.06	143	-	37.3
Ponce zona urbana (part)	1 783	2.86	0.70	93	278	93.2	4.06	1.06	143	-	37.3
Primero barrio	1 309	2.31	0.47	23	145	90.0	2.60	0.79	138	120	55.6
Ponce zona urbana (part)	1 309	2.31	0.47	23	145	90.0	2.60	0.79	138	120	55.6
Quebrada Limón barrio	258	2.88	0.76	16	24	100.0	3.94	1.00	15	6	-
Ponce zona urbana (part)	72	2.13	0.58	-	13	100.0	3.63	0.92	9	6	-
Quinto barrio	371	2.21	0.60	7	36	76.8	1.65	0.59	59	12	61.6
Ponce zona urbana (part)	371	2.21	0.60	7	36	76.8	1.65	0.59	59	12	61.6
Real barrio	904	3.43	0.76	165	43	96.6	3.67	0.96	59	16	-
Sabanetas barrio	1 958	3.16	0.76	104	352	98.3	3.18	0.83	125	63	37.3
Ponce zona urbana (part)	1 924	3.18	0.76	104	343	98.3	3.19	0.84	125	63	37.7
San Antón barrio	4 074	2.78	0.55	128	633	90.0	2.75	0.71	316	72	63.3
Ponce zona urbana (part)	4 074	2.78	0.55	128	633	90.0	2.75	0.71	316	72	63.3
San Patricio barrio	153	3.20	0.78	7	22	100.0	3.43	0.94	5	11	-
Segundo barrio	3 601	2.39	0.64	74	690	97.3	2.96	0.81	341	96	19.0
Ponce zona urbana (part)	3 601	2.39	0.64	74	690	97.3	2.96	0.81	341	96	19.0
Sexto barrio	1 658	2.96	0.76	44	260	97.7	2.73	0.74	143	-	-
Ponce zona urbana (part)	1 658	2.96	0.76	44	260	97.7	2.73	0.74	143	-	-
Tercero barrio	306	2.62	0.57	14	12	78.0	2.91	0.85	55	49	63.3
Ponce zona urbana (part)	306	2.62	0.57	14	12	78.0	2.91	0.85	55	49	63.3
Tibes barrio	267	3.22	0.70	15	29	100.0	2.13	0.54	-	6	13.0
Ponce zona urbana (part)	6	5.17	0.86	-	-	100.0	-	(X)	-	-	(X)
Vayas barrio	462	3.17	0.70	19	77	100.0	2.25	0.76	29	5	41.9
Ponce zona urbana (part)	170	3.58	0.64	12	-	100.0	1.97	0.36	22	-	-
Quebradillas Municipio	8 280	3.04	0.72	350	1 178	97.9	3.12	0.86	589	76	24.5
Cacao barrio	1 917	3.11	0.74	74	214	98.6	3.05	0.85	157	7	28.3
Quebradillas zona urbana (part)	636	2.98	0.62	27	77	100.0	2.58	0.80	94	7	49.6
San Antonio comunidad	380	3.17	0.81	16	35	94.0	3.41	0.89	15	-	-
Charcas barrio	127	3.76	1.06	-	15	100.0	4.22	1.06	4	5	-
Cocos barrio	1 465	3.04	0.69	55	192	98.3	3.08	0.71	132	9	-
Guajataca barrio	458	3.13	0.77	5	49	96.8	4.07	1.11	29	7	-
Quebradillas barrio-pueblo	555	2.34	0.61	28	155	88.3	2.29	0.74	47	17	44.9
Quebradillas zona urbana (part)	555	2.34	0.61	28	155	88.3	2.29	0.74	47	17	44.9
San Antonio barrio	1 619	2.98	0.69	101	364	98.6	4.36	1.12	72	31	-
Cacao comunidad	601	3.12	0.82	51	132	96.3	4.16	1.38	34	11	-
San José barrio	883	3.22	0.74	33	47	99.0	2.41	0.73	59	-	59.9
Terranova barrio	1 256	3.03	0.74	54	142	98.0	3.19	0.88	89	-	21.1
Quebradillas zona urbana (part)	704	3.03	0.75	34	84	98.7	3.05	0.91	21	-	34.8
Rincón Municipio	5 147	2.83	0.66	289	651	95.6	3.01	0.77	358	58	12.9
Atalaya barrio	246	3.26	0.86	-	39	100.0	2.83	0.73	10	-	-
Barrero barrio	327	2.81	0.67	-	41	94.9	3.44	1.19	28	-	-
Calvache barrio	722	2.75	0.65	81	92	95.3	3.39	0.93	33	22	4.1
Stella comunidad (part)	100	2.96	0.71	6	7	84.2	3.04	0.89	10	14	20.8
Cruces barrio	426	2.74	0.66	37	62	98.1	3.98	1.06	6	6	-
Ensenada barrio	467	3.04	0.62	36	42	90.9	2.50	0.68	76	16	-
Rincón zona urbana (part)	141	2.78	0.56	12	20	87.7	2.05	0.76	-	9	-
Jagüey barrio	287	3.03	0.85	6	37	93.2	3.17	0.83	5	-	-
Pueblo barrio	1 199	2.91	0.66	69	121	97.4	3.37	0.78	58	-	23.5
Rincón zona urbana (part)	14	3.71	1.24	-	-	100.0	-	(X)	-	-	(X)
Stella comunidad (part)	380	2.51	0.60	-	66	100.0	3.71	0.79	14	-	26.5
Puntas barrio	642	2.59	0.60	21	81	94.0	2.44	0.59	63	-	10.3
Rincón barrio-pueblo	413	2.48	0.59	12	106	94.3	2.41	0.60	46	14	29.4
Rincón zona urbana (part)	413	2.48	0.59	12	106	94.3	2.41	0.60	46	14	29.4
Río Grande barrio	418	2.79	0.58	27	30	95.9	3.27	0.84	33	-	-
Río Grande Municipio	16 430	3.10	0.75	993	1 658	97.6	3.31	0.90	954	132	8.4
Ciénaga Alta barrio	1 527	3.09	0.81	100	214	99.0	3.50	0.97	117	23	1.4
Ciénaga Baja barrio	5 647	3.13	0.80	291	383	98.1	3.47	0.96	314	52	9.8
La Dolores comunidad	1 157	2.87	0.77	36	227	96.5	3.63	1.18	93	14	3.0
Río Grande zona urbana (part)	3 178	3.15	0.77	127	84	98.6	3.50	0.91	167	5	15.4
Guzmán Abajo barrio	2 124	2.90	0.68	186	205	95.8	3.82	1.00	113	17	2.3
Bartolo comunidad	384	2.79	0.63	6	25	98.1	5.62	1.15	11	-	-
Río Grande zona urbana (part)	159	3.07	0.77	-	-	100.0	3.25	1.16	6	-	-
Guzmán Arriba barrio	281	2.91	0.79	37	21	100.0	3.71	1.26	10	-	-
Herreras barrio	261	3.08	0.92	7	70	100.0	3.52	0.99	39	-	-
Río Grande zona urbana (part)	248	3.01	0.89	7	70	100.0	3.52	0.99	39	-	-
Jiménez barrio	934	3.15	0.74	61	148	94.3	1.90	0.67	45	-	7.8
Mameyes II barrio	964	2.97	0.63	78	196	95.0	2.43	0.59	56	14	4.8
Palmer comunidad (part)	377	2.63	0.58	36	120	92.8	3.32	0.70	22	8	-
Río Grande barrio-pueblo	724	2.59	0.69	26	184	97.5	2.78	0.90	60	18	8.4
Río Grande zona urbana (part)	724	2.59	0.69	26	184	97.5	2.78	0.90	60	18	8.4
Zarzal barrio	3 968	3.29	0.75	207	237	98.2	3.30	0.80	200	8	16.6
Hato Candal comunidad	764	3.15	0.79	64	90	97.9	2.99	0.73	56	8	5.1
Palmer comunidad (part)	25	4.08	0.82	-	7	100.0	-	(X)	-	-	(X)
Sabana Grande Municipio	8 865	2.81	0.73	584	1 344	97.2	3.29	0.94	553	113	15.4
Machuchal barrio	1 632	2.81	0.81	90	386	97.6	3.62	1.10	74	4	-
Liborio Negrón Torres comunidad	460	2.63	0.78	28	146	96.5	4.66	1.55	8	4	-
Sabana Grande zona urbana (part)	169	2.82	0.60	-	79	96.8	1.83	0.52	-	-	-
Rayo barrio	907	2.61	0.65	50	118	99.1	4.18	1.11	43	15	6.0
Sabana Grande zona urbana (part)	28	1.12	0.24	-	6	100.0	2.73	0.64	5	-	-
Rincón barrio	1 394	2.86	0.75	68	269	95.4	2.77	0.85	98	13	38.2
Sabana Grande zona urbana (part)	328	2.74	0.70	11	142	89.3	2.55	0.69	19	6	-
Sabana Grande barrio-pueblo	746	2.14	0.57	5	171	93.5	2.72	0.83	134	19	18.5
Sabana Grande zona urbana (part)	746	2.14	0.57	5	171	93.5	2.72	0.83	134	19	18.5
Santana barrio	2 554	2.88	0.69	158	112	98.2	3.44	0.89	140	46	13.2
Sabana Grande zona urbana (part)	1 872	2.99	0.68	116	68	98.6	3.28	0.82	106	41	16.2
Susúa barrio	944	3.03	0.84	27	205	95.7	3.11	0.97	29	7	-

Table 23. **Owner and Renter Household Characteristics: 2000**—Con.

[Data based on a sample (except Tables 65-68). For information on confidentiality protection, coverage, sampling error, and nonsampling error, see Appendix G.
For location of definitions, see "How to Use This Census Report"]

Puerto Rico Municipio Municipio Subdivision Place	Occupied housing units	Owner-occupied housing units: Average household size	Occupants per room	Year householder moved into unit: 1999 to March 2000	1969 or earlier	Percent 1 unit, detached or attached	Renter-occupied housing units: Average household size	Occupants per room	Year householder moved into unit: 1999 to March 2000	1969 or earlier	Percent 5 or more units in structure
Sabana Grande Municipio—Con.											
Susúa barrio—Con.											
Lluveras comunidad	640	3.22	0.87	20	127	96.7	3.16	1.00	29	7	-
Tabonuco barrio	110	3.11	0.93	-	16	100.0	3.88	1.16	5	-	-
Torre barrio	578	2.77	0.71	186	67	97.4	4.90	1.03	30	9	7.0
Salinas Municipio	10 184	3.00	0.67	376	1 361	97.6	3.22	0.78	627	92	7.7
Aguirre barrio	4 009	3.00	0.67	148	459	98.6	3.34	0.80	203	40	-
Central Aguirre comunidad	534	3.31	0.77	7	65	100.0	2.93	0.70	20	17	-
Coco comunidad (part)	-	-	(X)	-	-	(X)	-	(X)	-	-	(X)
Coquí comunidad	1 189	3.02	0.67	44	181	98.4	3.02	0.78	92	9	-
Playita comunidad	244	3.19	0.69	-	53	100.0	2.76	0.73	19	-	-
Salinas zona urbana (part)	558	3.16	0.71	5	43	100.0	3.79	0.86	44	-	-
Lapa barrio	3 093	3.19	0.70	115	446	98.1	3.06	0.72	195	24	0.7
Coco comunidad (part)	1 799	3.25	0.70	52	241	96.6	3.21	0.73	112	24	-
Salinas zona urbana (part)	-	-	(X)	-	-	(X)	-	(X)	-	-	(X)
Vázquez comunidad (part)	761	3.13	0.72	36	129	100.0	2.76	0.68	47	-	-
Palmas barrio	135	3.54	0.82	10	6	100.0	3.79	0.84	6	-	-
Vázquez comunidad (part)	26	3.48	0.61	-	-	100.0	2.80	0.56	-	-	-
Quebrada Yeguas barrio	449	3.34	0.79	20	56	96.3	3.45	0.84	-	-	-
La Plena comunidad	311	3.08	0.75	11	44	94.8	3.13	0.73	-	-	-
Río Jueyes barrio	1 328	2.75	0.64	61	165	97.6	3.22	0.78	136	-	21.1
Las Ochenta comunidad	365	3.10	0.66	27	57	97.7	3.27	0.77	45	-	-
Salinas zona urbana (part)	388	2.86	0.66	17	-	95.3	3.33	0.82	34	-	60.5
Salinas barrio-pueblo	1 170	2.52	0.55	22	229	92.5	3.13	0.79	87	28	28.7
Salinas zona urbana (part)	1 170	2.52	0.55	22	229	92.5	3.13	0.79	87	28	28.7
San Germán Municipio	12 809	2.86	0.71	489	1 789	96.0	2.83	0.80	946	215	20.3
Ancones barrio	616	2.56	0.60	15	73	94.2	3.07	0.83	25	5	9.3
San Germán zona urbana (part)	441	2.59	0.58	12	59	92.2	3.08	0.78	20	-	14.4
Caín Alto barrio	1 021	3.11	0.83	38	82	92.8	3.07	0.89	69	13	6.8
Caín Bajo barrio	379	2.62	0.78	14	57	97.9	3.55	0.84	6	6	-
Cotuí barrio	271	2.76	0.73	11	27	96.9	4.39	1.18	23	-	-
Duey Alto barrio	491	3.13	0.89	41	47	100.0	2.76	0.82	33	11	-
Duey Bajo barrio	327	3.18	0.82	35	30	100.0	2.88	0.80	13	-	20.0
Guamá barrio	695	3.17	0.85	27	78	98.3	2.74	0.80	91	-	40.6
San Germán zona urbana (part)	242	3.19	0.80	20	18	100.0	3.19	0.89	39	-	67.4
Hoconuco Alto barrio	269	2.62	0.68	26	29	97.0	2.21	0.61	7	7	-
Hoconuco Bajo barrio	491	3.16	0.82	39	61	96.1	3.02	0.86	32	-	-
Maresúa barrio	414	3.01	0.69	28	43	98.3	2.91	0.84	22	-	-
San Germán zona urbana (part)	74	3.77	0.86	-	14	100.0	2.43	0.81	-	-	-
Minillas barrio	1 156	3.00	0.75	37	233	97.3	2.28	0.62	44	12	8.6
Retiro barrio	2 639	2.83	0.63	71	395	96.6	2.95	0.81	153	102	38.6
San Germán zona urbana (part)	1 585	2.69	0.58	26	333	95.7	2.73	0.77	98	95	46.4
Rosario Alto barrio	270	3.35	0.88	-	30	100.0	3.90	1.01	19	-	-
Rosario Bajo barrio	612	2.77	0.57	5	82	94.7	2.73	0.81	89	-	11.2
Rosario Peñón barrio	200	3.11	0.72	19	8	100.0	2.46	0.68	18	-	-
Sabana Eneas barrio	745	2.66	0.68	43	101	98.0	3.99	1.01	35	5	-
Sabana Eneas comunidad	620	2.68	0.69	35	80	99.2	3.90	1.00	35	5	-
Sabana Grande Abajo barrio	705	2.77	0.64	37	99	94.9	3.27	0.74	33	-	-
San Germán zona urbana (part)	613	2.78	0.65	37	77	95.4	3.33	0.74	21	-	-
San Germán barrio-pueblo	1 452	2.26	0.58	3	307	87.7	2.29	0.72	234	54	23.0
San Germán zona urbana (part)	1 424	2.25	0.57	3	303	88.2	2.29	0.72	234	54	23.8
Tuna barrio	56	2.33	0.96	-	7	100.0	2.43	0.81	-	-	-
San Juan Municipio	163 462	2.56	0.58	6 074	23 857	71.9	2.63	0.79	17 166	4 344	50.2
Caimito barrio	6 973	2.96	0.60	539	1 106	84.5	2.82	0.75	280	27	19.0
San Juan zona urbana (part)	5 021	2.92	0.58	311	811	82.8	3.07	0.82	152	5	27.8
Cupey barrio	12 397	2.92	0.59	1 048	1 687	82.9	3.05	0.82	781	79	52.4
San Juan zona urbana (part)	11 082	2.90	0.58	984	1 464	81.1	3.10	0.84	719	59	57.3
El Cinco barrio	2 976	2.46	0.50	47	595	73.0	2.23	0.58	298	78	34.0
San Juan zona urbana (part)	2 976	2.46	0.50	47	595	73.0	2.23	0.58	298	78	34.0
Gobernador Piñero barrio	18 097	2.46	0.56	448	3 705	87.9	2.68	0.79	2 278	532	33.8
San Juan zona urbana (part)	18 097	2.46	0.56	448	3 705	87.9	2.68	0.79	2 278	532	33.8
Hato Rey Central barrio	8 420	2.43	0.64	274	1 241	59.9	2.49	0.78	736	251	52.6
San Juan zona urbana (part)	8 420	2.43	0.64	274	1 241	59.9	2.49	0.78	736	251	52.6
Hato Rey Norte barrio	7 292	2.12	0.49	221	755	43.1	2.36	0.71	658	294	67.1
San Juan zona urbana (part)	7 292	2.12	0.49	221	755	43.1	2.36	0.71	658	294	67.1
Hato Rey Sur barrio	4 726	1.94	0.47	185	523	44.5	2.26	0.76	967	50	64.7
San Juan zona urbana (part)	4 726	1.94	0.47	185	523	44.5	2.26	0.76	967	50	64.7
Monacillo barrio	4 275	2.81	0.51	333	588	88.9	3.06	0.77	259	29	54.4
San Juan zona urbana (part)	4 275	2.81	0.51	333	588	88.9	3.06	0.77	259	29	54.4
Monacillo Urbano barrio	9 565	2.67	0.53	318	1 516	82.2	2.80	0.78	880	129	63.9
San Juan zona urbana (part)	9 565	2.67	0.53	318	1 516	82.2	2.80	0.78	880	129	63.9
Oriente barrio	12 264	2.64	0.65	327	2 231	82.2	2.99	0.83	1 257	512	47.5
San Juan zona urbana (part)	12 264	2.64	0.65	327	2 231	82.2	2.99	0.83	1 257	512	47.5
Pueblo barrio	3 425	2.71	0.66	87	488	91.3	2.63	0.80	499	138	27.9
San Juan zona urbana (part)	3 425	2.71	0.66	87	488	91.3	2.63	0.80	499	138	27.9
Quebrada Arenas barrio	924	3.04	0.70	22	158	97.1	2.58	0.65	-	14	9.2
Sabana Llana Norte barrio	11 178	2.70	0.63	332	2 575	85.9	3.13	0.91	1 045	213	43.1
San Juan zona urbana (part)	11 178	2.70	0.63	332	2 575	85.9	3.13	0.91	1 045	213	43.1
Sabana Llana Sur barrio	15 558	2.75	0.59	704	1 651	69.1	2.78	0.77	1 264	277	60.9
San Juan zona urbana (part)	15 558	2.75	0.59	704	1 651	69.1	2.78	0.77	1 264	277	60.9
San Juan Antiguo barrio	3 528	2.06	0.57	100	204	27.4	2.14	0.82	494	253	72.2
San Juan zona urbana (part)	3 528	2.06	0.57	100	204	27.4	2.14	0.82	494	253	72.2
Santurce barrio	39 521	2.22	0.58	1 062	4 426	49.6	2.46	0.78	5 230	1 406	50.4
San Juan zona urbana (part)	39 521	2.22	0.58	1 062	4 426	49.6	2.46	0.78	5 230	1 406	50.4
Tortugo barrio	1 435	2.92	0.66	20	302	97.9	3.47	0.93	105	36	3.7
San Juan zona urbana (part)	1 435	2.92	0.66	20	302	97.9	3.47	0.93	105	36	3.7
Universidad barrio	908	2.68	0.54	7	106	69.5	1.96	0.61	135	26	59.3
San Juan zona urbana (part)	908	2.68	0.54	7	106	69.5	1.96	0.61	135	26	59.3
San Lorenzo Municipio	13 138	3.11	0.74	768	1 584	97.3	3.08	0.80	989	109	3.7
Cayaguas barrio	442	3.10	0.75	28	43	100.0	3.41	0.83	33	8	-
Cerro Gordo barrio	1 461	3.11	0.74	118	108	98.3	2.53	0.64	111	-	-
San Lorenzo zona urbana (part)	451	3.09	0.74	51	20	100.0	2.89	0.69	33	-	-
Espino barrio	1 073	3.23	0.83	62	108	97.7	2.94	0.77	59	12	-

Table 23. **Owner and Renter Household Characteristics: 2000**—Con.

[Data based on a sample (except Tables 65-68). For information on confidentiality protection, coverage, sampling error, and nonsampling error, see Appendix G.
For location of definitions, see "How to Use This Census Report"]

Puerto Rico Municipio Municipio Subdivision Place	Occupied housing units	Owner-occupied housing units: Average household size	Occupants per room	Year householder moved into unit: 1999 to March 2000	1969 or earlier	Percent 1 unit, detached or attached	Renter-occupied housing units: Average household size	Occupants per room	Year householder moved into unit: 1999 to March 2000	1969 or earlier	Percent 5 or more units in structure
San Lorenzo Municipio—Con.											
Florida barrio	1 836	3.18	0.75	106	153	98.5	2.79	0.69	133	11	1.5
San Lorenzo zona urbana (part)	-	-	(X)	-	-	(X)	-	(X)	-	-	(X)
Hato barrio	2 230	3.05	0.70	160	336	96.8	3.37	0.92	208	16	10.9
San Lorenzo zona urbana (part)	1 338	2.94	0.66	122	179	98.6	3.35	0.90	159	16	12.7
Jagual barrio	1 222	3.32	0.79	33	181	99.6	3.61	0.98	93	6	2.2
Jagual comunidad	407	3.43	0.77	9	84	100.0	3.67	0.87	40	6	4.1
Quebrada barrio	710	3.27	0.71	38	70	100.0	2.42	0.63	26	8	6.6
San Lorenzo zona urbana (part)	-	-	(X)	-	-	(X)	-	(X)	-	-	(X)
Quebrada Arenas barrio	856	3.28	0.86	42	94	96.3	2.79	0.80	41	-	-
Quebrada Honda barrio	758	3.02	0.76	37	112	97.4	3.12	0.78	45	6	-
Quemados barrio	1 521	3.15	0.71	90	159	95.5	3.33	0.86	90	21	-
San Lorenzo zona urbana (part)	295	2.89	0.64	9	22	81.2	3.08	0.77	26	12	-
San Lorenzo barrio-pueblo	1 029	2.20	0.52	54	220	90.5	2.98	0.76	150	21	4.9
San Lorenzo zona urbana (part)	1 029	2.20	0.52	54	220	90.5	2.98	0.76	150	21	4.9
San Sebastián Municipio	14 970	2.93	0.69	765	1 483	96.7	2.97	0.77	1 292	95	9.3
Aibonito barrio	685	3.19	0.70	26	76	100.0	2.88	0.77	38	-	-
Alto Sano barrio	458	3.14	0.88	39	44	100.0	3.77	1.12	35	-	-
Bahomamey barrio	1 009	2.46	0.58	6	149	97.2	3.04	0.82	145	29	22.4
San Sebastián zona urbana (part)	1 009	2.46	0.58	6	149	97.2	3.04	0.82	145	29	22.4
Calabazas barrio	821	3.30	0.77	85	33	98.1	1.93	0.49	78	7	-
Cibao barrio	380	3.02	0.75	11	44	95.9	3.20	0.77	25	-	-
Cidral barrio	179	3.12	0.74	7	20	95.7	1.87	0.93	-	-	-
Culebrinas barrio	1 302	2.96	0.69	68	107	96.8	3.19	0.71	111	-	-
San Sebastián zona urbana (part)	771	3.05	0.72	48	36	95.8	3.63	0.89	76	-	-
Eneas barrio	270	3.00	0.72	6	27	94.5	1.85	0.50	11	-	-
Guacio barrio	222	3.34	0.93	4	27	92.2	2.40	0.63	7	7	-
Guajataca barrio	224	3.27	0.75	29	13	100.0	3.88	0.95	-	-	-
Guatemala barrio	987	2.90	0.71	28	76	96.3	2.76	0.72	70	6	4.9
San Sebastián zona urbana (part)	506	2.92	0.70	15	33	98.7	2.80	0.81	32	-	-
Hato Arriba barrio	673	2.90	0.71	18	98	98.9	2.92	0.75	49	-	4.2
Hato Arriba comunidad	273	2.51	0.71	6	52	100.0	3.36	0.83	11	-	11.9
Hoya Mala barrio	1 231	2.89	0.67	99	139	98.7	3.11	0.71	84	7	-
Juncal barrio	650	3.09	0.78	27	70	93.8	3.09	0.98	65	-	-
Juncal comunidad	390	2.95	0.74	14	40	96.6	2.91	0.87	43	-	-
Magos barrio	110	2.26	0.70	-	12	100.0	2.42	0.67	-	-	-
Mirabales barrio	202	2.87	0.70	-	12	100.0	3.00	0.77	8	-	-
Perchas 1 barrio	330	3.37	0.87	29	13	88.5	3.29	0.90	46	-	6.9
Perchas 2 barrio	309	3.20	0.79	5	30	95.1	3.23	0.94	29	-	-
Piedras Blancas barrio	972	2.54	0.53	39	168	95.5	2.75	0.76	137	-	22.0
San Sebastián zona urbana (part)	598	2.42	0.50	39	82	94.0	2.77	0.81	74	-	31.8
Pozas barrio	1 226	2.89	0.61	109	73	96.1	3.25	0.81	90	-	-
San Sebastián zona urbana (part)	520	2.69	0.56	36	37	96.8	3.31	0.83	37	-	-
Robles barrio	540	3.07	0.72	27	61	100.0	2.85	0.74	69	-	5.5
Salto barrio	992	2.80	0.67	60	73	92.9	3.40	0.79	43	18	-
San Sebastián barrio-pueblo	773	2.08	0.49	12	97	92.7	2.70	0.78	124	21	31.6
San Sebastián zona urbana (part)	773	2.08	0.49	12	97	92.7	2.70	0.78	124	21	31.6
Sonador barrio	425	3.20	0.83	31	21	100.0	3.91	0.95	28	-	-
Santa Isabel Municipio	6 781	3.21	0.72	276	924	98.7	3.12	0.77	349	87	14.5
Boca Velázquez barrio	670	3.57	0.78	11	83	96.8	3.01	0.73	31	-	23.2
Playita Cortada comunidad (part)	-	-	(X)	-	-	(X)	-	(X)	-	-	(X)
Santa Isabel zona urbana (part)	159	2.79	0.85	-	-	100.0	3.03	0.86	19	-	32.8
Descalabrado barrio	1 180	3.32	0.73	16	217	99.3	3.22	0.73	83	21	-
Las Ollas comunidad	615	3.33	0.72	6	105	100.0	3.34	0.77	50	5	-
Playita Cortada comunidad (part)	489	3.42	0.77	10	97	98.4	3.08	0.68	25	16	-
Felicia 1 barrio	91	3.27	1.00	6	20	93.4	-	(X)	-	-	(X)
Santa Isabel zona urbana (part)	32	2.50	0.73	-	13	81.3	-	(X)	-	-	(X)
Felicia 2 barrio	592	2.94	0.64	5	105	100.0	3.66	0.80	33	-	-
El Ojo comunidad	544	2.93	0.65	5	105	100.0	3.66	0.80	33	-	-
Jauca 1 barrio	792	3.33	0.73	27	126	98.4	3.11	0.73	28	8	-
Jauca comunidad	560	3.44	0.76	12	105	97.7	2.84	0.62	28	8	-
Jauca 2 barrio	1 138	3.22	0.73	148	50	100.0	2.48	0.67	40	7	4.1
Mariano Colón comunidad (part)	25	4.28	1.00	-	8	100.0	-	(X)	-	-	(X)
Parcelas Peñuelas comunidad	338	3.55	0.80	23	36	100.0	2.48	0.68	21	7	5.8
Playa barrio	295	3.08	0.71	20	41	100.0	2.11	0.53	17	5	8.6
Santa Isabel barrio-pueblo	2 023	3.07	0.68	43	282	98.0	3.27	0.85	117	46	29.9
Santa Isabel zona urbana (part)	2 023	3.07	0.68	43	282	98.0	3.27	0.85	117	46	29.9
Toa Alta Municipio	19 420	3.27	0.72	1 388	1 330	97.9	3.33	0.87	976	116	9.1
Contorno barrio	1 588	3.11	0.77	41	161	97.8	3.61	0.93	97	26	5.1
Galateo comunidad (part)	16	4.00	0.67	-	-	100.0	4.82	0.82	6	-	-
Toa Alta zona urbana (part)	1 119	3.19	0.74	20	131	96.8	3.80	0.98	70	26	6.9
Galateo barrio	1 515	3.35	0.84	128	151	99.5	3.82	1.13	78	6	3.1
Galateo comunidad (part)	739	3.55	1.02	41	64	100.0	3.82	1.34	31	6	-
H. Rivera Colón comunidad (part)	61	1.29	0.26	-	-	100.0	3.81	0.84	-	-	-
Mucarabones barrio	5 896	3.23	0.70	542	239	97.7	3.33	0.94	214	31	1.6
Mucarabones comunidad	525	3.08	0.71	5	55	92.7	4.16	1.07	39	16	5.6
Pájaros comunidad (part)	568	2.95	0.59	30	115	96.8	2.65	0.75	18	-	-
Toa Alta zona urbana (part)	-	-	(X)	-	-	(X)	-	(X)	-	-	(X)
Ortíz barrio	6 567	3.34	0.70	490	243	97.5	3.19	0.79	368	6	21.9
Pájaros comunidad (part)	2 252	3.47	0.78	141	67	98.9	3.05	0.76	130	-	42.2
Piñas barrio	322	3.06	0.66	16	31	100.0	3.89	1.10	6	6	13.3
Quebrada Arenas barrio	1 060	3.37	0.78	71	153	99.2	3.02	0.72	59	-	4.9
H. Rivera Colón comunidad (part)	455	3.63	0.80	7	105	100.0	2.86	0.60	22	-	-
Quebrada Cruz barrio	1 535	3.25	0.75	37	222	97.8	3.25	0.78	85	15	-
H. Rivera Colón comunidad (part)	234	2.71	0.72	8	70	100.0	4.32	1.25	16	-	-
Río Lajas barrio	680	3.26	0.72	63	62	98.5	3.36	0.71	13	-	-
Toa Alta barrio-pueblo	257	2.02	0.53	-	68	100.0	3.14	1.08	56	26	8.3
Toa Alta zona urbana (part)	257	2.02	0.53	-	68	100.0	3.14	1.08	56	26	8.3
Toa Baja Municipio	30 453	3.08	0.65	1 273	3 765	95.4	3.06	0.73	2 061	152	12.4
Candelaria barrio	8 050	3.11	0.68	277	781	98.0	3.32	0.81	393	24	6.4
Candelaria comunidad	5 534	3.13	0.69	153	555	98.4	3.16	0.74	224	18	0.7
Candelaria Arenas comunidad (part)	1 878	2.98	0.68	108	129	97.5	3.89	1.00	101	6	3.6
Sabana Seca comunidad (part)	59	2.22	0.56	-	6	87.0	3.85	0.98	-	-	-

Table 23. **Owner and Renter Household Characteristics: 2000**—Con.

[Data based on a sample (except Tables 65-68). For information on confidentiality protection, coverage, sampling error, and nonsampling error, see Appendix G. For location of definitions, see "How to Use This Census Report"]

Puerto Rico Municipio Municipio Subdivision Place	Occupied housing units	Owner-occupied housing units: Average household size	Owner-occupied: Occupants per room	Owner-occupied: Year householder moved into unit: 1999 to March 2000	Owner-occupied: Year householder moved into unit: 1969 or earlier	Owner-occupied: Percent 1 unit, detached or attached	Renter-occupied housing units: Average household size	Renter-occupied: Occupants per room	Renter-occupied: Year householder moved into unit: 1999 to March 2000	Renter-occupied: Year householder moved into unit: 1969 or earlier	Renter-occupied: Percent 5 or more units in structure
Toa Baja Municipio—Con.											
Media Luna barrio	3 836	3.15	0.75	157	461	98.0	3.86	0.91	196	43	9.9
Campanilla comunidad	2 309	3.20	0.76	76	270	98.1	3.98	0.94	118	16	-
Candelaria Arenas comunidad (part)	-	-	(X)	-	-	(X)	-	(X)	-	-	(X)
San José comunidad	993	3.18	0.76	63	121	99.4	3.86	0.91	43	6	-
Toa Baja zona urbana (part)	338	2.94	0.64	6	63	96.7	3.68	0.85	29	21	47.1
Palo Seco barrio	114	2.12	0.49	-	51	100.0	2.86	0.82	14	-	-
Sabana Seca barrio	18 217	3.06	0.61	839	2 379	93.5	2.84	0.67	1 419	85	14.7
Candelaria Arenas comunidad (part)	-	-	(X)	-	-	(X)	-	(X)	-	-	(X)
Ingenio comunidad	1 820	2.93	0.65	66	183	97.2	4.31	1.06	80	12	3.6
Levittown comunidad	10 333	3.04	0.59	379	1 370	91.5	2.57	0.61	993	42	15.3
Sabana Seca comunidad (part)	1 953	3.00	0.67	48	364	94.9	3.22	0.73	124	13	2.5
Toa Baja zona urbana (part)	-	-	(X)	-	-	(X)	-	(X)	-	-	(X)
Toa Baja barrio-pueblo	236	2.62	0.60	-	93	100.0	3.68	0.82	39	-	-
Toa Baja zona urbana (part)	236	2.62	0.60	-	93	100.0	3.68	0.82	39	-	-
Trujillo Alto Municipio	24 160	3.07	0.65	1 529	2 586	89.6	3.14	0.77	1 755	205	28.6
Carraízo barrio	5 066	3.24	0.69	269	642	98.2	3.14	0.76	279	30	1.8
Trujillo Alto zona urbana (part)	2 770	3.21	0.66	167	301	98.8	3.24	0.73	145	23	-
Cuevas barrio	7 025	2.95	0.65	340	521	87.0	3.21	0.79	692	9	44.1
Trujillo Alto zona urbana (part)	7 025	2.95	0.65	340	521	87.0	3.21	0.79	692	9	44.1
Dos Bocas barrio	2 915	3.17	0.54	277	160	81.9	3.74	0.81	96	19	13.6
Trujillo Alto zona urbana (part)	2 262	3.20	0.52	183	62	82.0	3.80	0.72	65	5	22.9
La Gloria barrio	1 480	3.04	0.74	65	237	98.4	3.27	0.82	49	18	-
Trujillo Alto zona urbana (part)	63	2.69	0.65	-	19	100.0	4.48	1.08	-	-	-
Quebrada Grande barrio	1 195	3.31	0.79	63	103	99.0	2.65	0.70	79	13	3.0
Quebrada Negrito barrio	1 782	3.35	0.79	108	192	97.3	2.91	0.69	71	28	9.8
St. Just barrio	4 348	2.77	0.59	407	647	78.4	3.04	0.73	437	42	39.6
Trujillo Alto zona urbana (part)	3 940	2.76	0.59	301	647	82.3	3.07	0.75	330	42	35.3
Trujillo Alto barrio-pueblo	349	2.26	0.52	-	84	100.0	2.84	0.73	52	46	12.0
Trujillo Alto zona urbana (part)	349	2.26	0.52	-	84	100.0	2.84	0.73	52	46	12.0
Utuado Municipio	11 207	3.05	0.73	504	1 234	97.5	3.33	0.88	980	164	10.1
Angeles barrio	1 101	3.08	0.71	62	102	98.0	3.27	0.83	95	-	2.0
Arenas barrio	773	3.07	0.74	55	169	96.4	3.20	0.87	27	13	-
Utuado zona urbana (part)	83	2.29	0.45	5	26	83.3	3.24	0.70	4	-	-
Caguana barrio	1 410	3.15	0.73	64	84	97.4	2.98	0.71	159	12	-
Cayuco comunidad	396	3.43	0.80	34	23	92.4	2.80	0.67	68	5	-
Caníaco barrio	52	2.70	0.78	-	10	100.0	1.20	0.60	-	-	-
Caonillas Abajo barrio	336	3.59	0.96	32	28	98.2	2.33	0.57	11	-	-
Caonillas Arriba barrio	136	3.87	1.05	-	16	100.0	3.52	1.33	6	-	-
Consejo barrio	160	3.05	0.75	19	5	100.0	4.73	1.38	8	-	-
Don Alonso barrio	284	3.05	0.81	39	19	93.7	4.16	1.29	31	6	-
Guaonico barrio	224	3.56	0.80	21	24	100.0	2.27	0.61	8	-	-
Las Palmas barrio	394	3.47	0.90	26	24	100.0	3.12	1.00	50	5	-
Limón barrio	71	2.37	0.56	6	-	100.0	-	(X)	-	-	(X)
Mameyes Abajo barrio	366	3.37	0.85	19	38	100.0	3.13	0.85	22	-	-
Paso Palma barrio	148	3.44	0.93	5	6	100.0	3.62	1.10	-	-	-
Río Abajo barrio	102	3.36	0.85	3	14	100.0	4.80	2.40	-	-	-
Roncador barrio	144	2.65	0.62	-	11	100.0	2.70	0.81	8	5	-
Sabana Grande barrio	335	3.09	0.73	5	38	100.0	3.40	0.83	29	6	-
Salto Abajo barrio	1 814	3.00	0.70	31	198	96.8	3.25	0.82	152	22	14.6
Utuado zona urbana (part)	1 320	3.05	0.71	7	128	97.1	3.18	0.80	92	-	18.2
Salto Arriba barrio	122	3.35	0.66	-	5	100.0	2.18	0.47	20	6	-
Santa Isabel barrio	192	2.87	0.74	15	13	100.0	4.47	1.16	13	13	11.3
Santa Rosa barrio	-	-	(X)	-	-	(X)	-	(X)	-	-	(X)
Tetuán barrio	211	3.53	1.00	6	35	100.0	2.54	0.78	7	-	-
Utuado barrio-pueblo	1 792	2.47	0.59	54	282	92.4	3.42	0.96	266	71	24.9
Utuado zona urbana (part)	1 792	2.47	0.59	54	282	92.4	3.42	0.96	266	71	24.9
Viví Abajo barrio	894	2.84	0.65	37	107	98.4	4.04	1.07	68	5	-
Utuado zona urbana (part)	25	3.20	1.05	-	9	100.0	3.40	0.57	-	-	-
Viví Arriba barrio	146	2.74	0.63	5	6	100.0	3.65	0.94	-	-	-
Vega Alta Municipio	11 894	3.14	0.73	514	1 778	98.0	3.18	0.78	731	98	13.0
Bajura barrio	1 336	3.07	0.76	54	204	94.2	3.58	0.94	110	19	14.1
Vega Alta zona urbana (part)	550	2.70	0.70	27	94	100.0	3.88	0.98	80	19	24.3
Candelaria barrio	499	3.40	0.84	37	33	98.5	3.26	0.85	32	-	-
Cienegueta barrio	128	3.32	0.80	7	14	100.0	2.76	0.96	-	-	-
Espinosa barrio	3 901	3.16	0.71	117	581	98.7	3.04	0.71	295	13	26.1
Vega Alta zona urbana (part)	2 607	3.12	0.70	61	473	99.0	3.09	0.73	196	13	16.1
Maricao barrio	1 566	3.06	0.75	62	282	97.2	3.59	0.86	79	6	-
Vega Alta zona urbana (part)	49	3.22	0.67	-	16	100.0	-	(X)	-	-	(X)
Mavilla barrio	129	3.15	0.89	6	23	95.7	5.42	1.35	-	5	-
Sabana barrio	3 864	3.21	0.71	210	533	98.9	3.03	0.74	163	38	5.6
Breñas comunidad	607	3.16	0.67	25	122	98.0	2.83	0.61	27	7	-
Ceiba comunidad (part)	819	3.17	0.67	42	135	99.1	2.97	0.83	59	-	17.9
Monserrate comunidad (part)	74	2.66	0.70	-	13	100.0	-	(X)	-	-	(X)
Sabana comunidad (part)	43	2.35	0.79	8	11	100.0	1.75	0.42	5	7	-
Vega Alta zona urbana (part)	63	3.14	0.71	6	6	100.0	3.19	1.02	-	-	-
Vega Alta barrio-pueblo	471	2.32	0.55	21	108	97.8	2.83	0.73	52	17	-
Vega Alta zona urbana (part)	471	2.32	0.55	21	108	97.8	2.83	0.73	52	17	-
Vega Baja Municipio	19 758	3.09	0.70	1 013	2 462	97.5	3.23	0.79	1 294	188	4.0
Algarrobo barrio	5 330	3.00	0.68	342	480	98.1	3.35	0.80	339	31	0.5
Coto Norte comunidad (part)	164	3.23	0.79	27	10	100.0	2.43	0.50	23	-	-
Vega Baja zona urbana (part)	3 410	2.90	0.66	137	393	97.7	3.40	0.80	184	26	-
Almirante Norte barrio	1 210	3.54	0.82	33	104	99.4	2.09	0.53	67	20	-
Almirante Sur barrio	998	3.17	0.76	48	136	99.4	3.50	0.93	24	18	-
Miranda comunidad	665	3.05	0.73	20	95	99.1	3.54	0.93	11	18	-
Cabo Caribe barrio	1 486	2.80	0.60	58	336	96.2	4.11	0.99	142	21	26.9
Vega Baja zona urbana (part)	1 146	2.63	0.56	37	274	97.0	4.22	1.01	121	12	35.0
Ceiba barrio	1 716	3.17	0.67	34	244	97.9	2.75	0.62	131	14	2.0
Ceiba comunidad (part)	348	2.98	0.59	6	74	100.0	2.63	0.58	13	7	-
Monserrate comunidad (part)	789	3.39	0.73	7	92	96.9	2.52	0.54	86	7	-
Sabana comunidad (part)	572	3.03	0.66	21	71	98.0	3.13	0.77	32	-	5.7
Cibuco barrio	32	2.60	0.53	-	-	100.0	4.71	1.03	9	-	-
Puerto Nuevo barrio	1 831	2.99	0.64	113	230	97.9	3.22	0.73	98	31	4.1

Table 23. **Owner and Renter Household Characteristics: 2000**—Con.

[Data based on a sample (except Tables 65-68). For information on confidentiality protection, coverage, sampling error, and nonsampling error, see Appendix G.
For location of definitions, see "How to Use This Census Report"]

Puerto Rico Municipio Municipio Subdivision Place	Occupied housing units	Owner-occupied housing units: Average household size	Occupants per room	Year householder moved into unit: 1999 to March 2000	1969 or earlier	Percent 1 unit, detached or attached	Renter-occupied housing units: Average household size	Occupants per room	Year householder moved into unit: 1999 to March 2000	1969 or earlier	Percent 5 or more units in structure
Vega Baja Municipio—Con.											
Pugnado Adentro barrio	426	3.29	0.82	18	91	98.4	2.85	0.84	13	-	-
Pugnado Afuera barrio	3 793	3.13	0.71	173	475	98.1	3.27	0.82	259	17	1.5
Vega Baja zona urbana (part)	2 734	3.12	0.69	72	384	98.5	3.38	0.85	212	17	2.0
Quebrada Arenas barrio	182	3.30	0.77	7	-	100.0	2.93	0.88	6	6	-
Río Abajo barrio	1 797	3.17	0.73	139	230	91.9	2.89	0.78	139	15	1.6
Vega Baja zona urbana (part)	1 749	3.15	0.73	139	225	91.7	2.94	0.79	133	15	1.7
Río Arriba barrio	145	3.43	0.84	22	20	100.0	4.17	1.04	6	-	-
Vega Baja barrio-pueblo	316	2.13	0.50	15	75	92.7	2.82	0.72	28	7	-
Vega Baja zona urbana (part)	316	2.13	0.50	15	75	92.7	2.82	0.72	28	7	-
Yeguada barrio	496	3.22	0.71	11	41	100.0	3.12	0.69	33	8	-
Vieques Municipio	3 319	2.63	0.57	129	615	97.1	3.20	0.82	177	16	1.7
Florida barrio	1 418	2.78	0.60	50	245	97.2	3.33	0.83	103	11	-
Vieques zona urbana (part)	233	2.72	0.70	7	12	96.5	3.05	0.82	23	-	-
Isabel II barrio-pueblo	609	2.62	0.57	26	159	98.7	2.60	0.74	50	-	7.1
Vieques zona urbana (part)	603	2.60	0.56	26	159	98.7	2.60	0.74	50	-	7.1
Llave barrio	8	2.00	0.33	-	-	100.0	-	(X)	-	-	(X)
Mosquito barrio	-	-	(X)	-	-	(X)	-	(X)	-	-	(X)
Puerto Diablo barrio	369	2.22	0.44	41	52	92.4	3.45	0.83	7	-	-
Vieques zona urbana (part)	-	-	(X)	-	-	(X)	-	(X)	-	-	(X)
Puerto Ferro barrio	305	2.71	0.72	5	19	100.0	2.47	0.68	11	-	-
Puerto Real barrio	610	2.56	0.55	7	140	97.1	4.56	1.00	6	5	-
Esperanza comunidad	420	2.67	0.56	-	102	97.9	4.59	1.23	6	-	-
Punta Arenas barrio	-	-	(X)	-	-	(X)	-	(X)	-	-	(X)
Villalba Municipio	7 722	3.53	0.86	624	977	98.9	3.63	0.95	445	32	14.3
Caonillas Abajo barrio	399	3.91	0.94	35	57	100.0	4.71	1.20	27	-	-
Caonillas Arriba barrio	480	3.63	0.83	38	58	100.0	3.29	0.89	18	6	-
Hato Puerco Abajo barrio	497	3.81	0.94	54	74	96.9	4.04	1.15	20	14	-
Hato Puerco Arriba barrio	2 345	3.60	0.86	141	247	98.7	3.53	0.89	123	4	-
Villalba zona urbana (part)	742	3.36	0.77	31	111	100.0	3.82	0.98	36	4	-
Vacas barrio	860	3.41	0.90	150	115	98.5	4.35	1.12	14	8	-
Villalba zona urbana (part)	-	-	(X)	-	-	(X)	-	(X)	-	-	(X)
Villalba barrio-pueblo	323	2.91	0.76	7	73	95.9	3.90	1.01	48	-	17.9
Villalba zona urbana (part)	323	2.91	0.76	7	73	95.9	3.90	1.01	48	-	17.9
Villalba Abajo barrio	914	3.44	0.85	66	181	99.3	2.76	0.70	66	-	2.2
Villalba Arriba barrio	1 904	3.40	0.80	133	172	99.5	3.72	1.01	129	-	33.5
Villalba zona urbana (part)	222	2.75	0.71	8	45	100.0	3.85	0.82	12	-	-
Yabucoa Municipio	12 242	3.24	0.77	591	1 814	98.8	2.98	0.75	765	124	8.8
Aguacate barrio	848	3.21	0.73	29	140	97.5	3.54	0.90	50	11	-
Calabazas barrio	2 395	3.34	0.78	110	353	99.0	3.21	0.74	155	5	-
Playita comunidad	636	3.61	0.80	16	122	100.0	3.37	0.83	65	-	-
Rosa Sánchez comunidad	370	3.52	0.79	31	54	100.0	2.79	0.58	29	5	-
Yabucoa zona urbana (part)	463	3.05	0.74	12	51	100.0	2.96	0.66	34	-	-
Camino Nuevo barrio	1 206	3.36	0.76	65	305	98.5	2.97	0.81	91	8	-
El Negro comunidad	480	3.47	0.79	28	121	98.1	3.09	0.78	60	8	-
Guayabota barrio	974	3.28	0.77	19	117	100.0	2.72	0.63	90	12	-
Jácanas barrio	1 034	3.57	0.90	49	111	96.6	2.02	0.48	54	8	-
Juan Martín barrio	1 129	3.21	0.72	29	55	98.6	2.59	0.64	47	7	25.3
Yabucoa zona urbana (part)	687	3.17	0.71	13	19	97.5	2.53	0.64	44	-	29.2
Limones barrio	1 205	3.40	0.83	59	269	100.0	2.37	0.68	45	30	8.7
Martorell comunidad	915	3.32	0.79	54	212	100.0	2.27	0.62	30	23	10.8
Playa barrio	1 486	3.03	0.72	193	199	100.0	4.16	1.02	71	9	-
Comunas comunidad	625	2.90	0.65	35	163	100.0	3.46	0.88	49	-	-
Tejas barrio	812	3.34	0.83	6	69	98.1	2.59	0.68	65	11	-
Yabucoa barrio-pueblo	1 153	2.47	0.62	32	196	98.5	3.02	0.83	97	23	28.9
Yabucoa zona urbana (part)	1 153	2.47	0.62	32	196	98.5	3.02	0.83	97	23	28.9
Yauco Municipio	15 012	3.06	0.74	815	1 942	96.5	3.11	0.86	1 050	140	11.9
Aguas Blancas barrio	77	3.15	0.52	-	-	80.9	3.13	0.78	5	-	20.0
Algarrobo barrio	147	2.78	0.82	-	42	83.2	3.82	1.29	15	-	-
Almácigo Alto barrio	510	3.17	0.77	21	54	92.1	3.69	1.05	24	4	-
Almácigo Bajo barrio	1 682	3.00	0.74	131	212	95.8	2.57	0.71	90	13	2.1
Yauco zona urbana (part)	819	3.03	0.73	72	84	94.1	2.32	0.67	43	13	4.4
Barina barrio	1 825	3.17	0.80	119	223	96.3	3.09	0.91	66	5	-
Yauco zona urbana (part)	6	0.83	0.21	-	-	100.0	-	(X)	-	-	(X)
Caimito barrio	236	3.81	1.17	24	6	96.8	4.75	1.41	29	-	-
Collores barrio	301	3.43	0.88	26	24	96.8	2.63	0.82	25	6	-
Diego Hernández barrio	495	3.09	0.77	39	68	96.5	3.08	0.78	31	-	5.0
Duey barrio	422	3.05	0.76	14	64	98.6	3.24	0.82	20	-	-
Frailes barrio	82	3.34	0.81	15	7	100.0	2.13	0.71	8	-	-
Jácana barrio	638	2.80	0.63	13	101	98.7	3.76	0.95	48	-	-
Yauco zona urbana (part)	158	2.60	0.57	-	27	94.2	4.50	1.35	19	-	-
Naranjo barrio	219	3.44	0.84	20	36	100.0	3.60	0.94	16	-	-
Quebradas barrio	256	3.08	0.76	35	30	96.9	4.13	1.12	11	-	-
Ranchera barrio	161	4.06	1.14	21	13	100.0	3.36	0.99	14	-	-
Río Prieto barrio	274	3.20	0.81	20	47	100.0	2.48	0.73	12	-	-
Rubias barrio	89	3.78	0.88	-	19	100.0	2.27	0.71	-	-	-
Sierra Alta barrio	354	3.49	0.94	28	42	97.9	2.95	0.90	24	6	-
Susúa Alta barrio	1 255	3.27	0.81	31	83	96.3	2.84	0.77	112	7	-
Yauco zona urbana (part)	763	3.30	0.81	13	6	98.9	3.60	0.92	56	-	-
Susúa Baja barrio	4 324	2.97	0.66	202	586	98.0	3.34	0.97	220	38	30.2
Palomas comunidad	754	2.95	0.72	18	186	99.2	3.26	0.95	58	5	-
Yauco zona urbana (part)	3 198	2.96	0.64	173	345	97.7	3.36	0.99	131	33	36.8
Vegas barrio	29	3.67	0.83	6	-	100.0	2.38	0.48	-	-	-
Yauco barrio-pueblo	1 636	2.49	0.62	50	285	92.3	2.80	0.71	280	61	8.8
Yauco zona urbana (part)	1 636	2.49	0.62	50	285	92.3	2.80	0.71	280	61	8.8

Table 24. **Owner and Renter Household Characteristics: 2000**

[Data based on a sample (except Tables 65-68). For information on confidentiality protection, coverage, sampling error, and nonsampling error, see Appendix G.
For location of definitions, see "How to Use This Census Report"]

Puerto Rico Municipio Municipio Subdivision and Place Subbarrio	Occupied housing units	Owner-occupied housing units: Average household size	Owner-occupied: Occupants per room	Owner-occupied: Year householder moved into unit: 1999 to March 2000	Owner-occupied: Year householder moved into unit: 1969 or earlier	Owner-occupied: Percent 1 unit, detached or attached	Renter-occupied housing units: Average household size	Renter-occupied: Occupants per room	Renter-occupied: Year householder moved into unit: 1999 to March 2000	Renter-occupied: Year householder moved into unit: 1969 or earlier	Renter-occupied: Percent 5 or more units in structure
Puerto Rico	**1 261 325**	**2.98**	**0.68**	**61 552**	**164 151**	**93.0**	**3.00**	**0.80**	**96 621**	**15 488**	**25.8**
MUNICIPIO											
Adjuntas Municipio	5 895	3.19	0.82	256	614	97.8	3.36	0.97	400	54	13.3
Aguada Municipio	13 520	3.13	0.73	740	1 285	97.4	3.00	0.75	799	107	6.8
Aguadilla Municipio	22 087	2.81	0.62	959	2 447	96.6	2.94	0.73	2 092	282	27.3
Aguas Buenas Municipio	9 240	3.21	0.78	478	1 216	97.0	2.85	0.80	657	113	8.8
Aibonito Municipio	8 408	3.06	0.68	248	1 062	96.0	3.36	0.85	491	72	20.0
Añasco Municipio	9 398	3.04	0.72	444	1 113	97.2	2.87	0.74	529	101	8.9
Arecibo Municipio	34 245	2.84	0.65	1 663	4 735	97.2	2.98	0.75	2 610	437	17.0
Arroyo Municipio	6 166	3.08	0.75	268	771	97.7	3.12	0.83	582	58	12.3
Barceloneta Municipio	7 508	2.88	0.68	393	1 193	99.2	3.31	0.85	491	90	10.4
Barranquitas Municipio	8 663	3.28	0.76	300	1 001	97.5	3.38	0.86	788	74	7.7
Bayamón Municipio	73 693	3.00	0.64	3 135	11 755	93.0	2.89	0.73	5 757	672	27.0
Cabo Rojo Municipio	17 114	2.73	0.65	1 143	1 741	96.9	2.74	0.71	1 131	147	10.2
Caguas Municipio	46 937	2.98	0.66	1 779	6 368	95.8	2.94	0.76	3 501	546	25.0
Camuy Municipio	11 457	3.01	0.72	733	1 454	97.8	3.28	0.86	826	50	5.1
Canóvanas Municipio	13 446	3.19	0.77	826	1 710	96.8	3.32	0.83	685	99	4.5
Carolina Municipio	63 546	2.92	0.65	3 280	9 148	83.5	2.90	0.76	5 307	554	33.9
Cataño Municipio	9 638	3.16	0.76	306	1 465	94.4	3.00	0.93	738	233	47.7
Cayey Municipio	15 634	2.93	0.67	686	1 922	97.3	3.17	0.80	1 204	239	15.8
Ceiba Municipio	5 750	2.77	0.63	201	599	94.7	3.18	0.77	808	48	8.5
Ciales Municipio	6 047	3.29	0.82	360	540	97.2	3.19	0.89	401	56	10.6
Cidra Municipio	13 204	3.19	0.75	902	1 395	98.5	3.31	0.85	936	95	4.2
Coamo Municipio	11 749	3.11	0.68	712	1 310	96.4	3.43	0.85	855	58	14.8
Comerío Municipio	6 311	3.10	0.80	349	971	97.3	3.35	0.93	447	69	6.8
Corozal Municipio	11 264	3.32	0.88	380	1 422	96.1	3.04	0.84	671	160	3.1
Culebra Municipio	699	2.42	0.58	58	62	97.7	3.25	1.08	71	-	10.6
Dorado Municipio	10 887	3.13	0.79	710	1 488	97.1	3.03	0.84	630	109	5.7
Fajardo Municipio	14 176	2.85	0.63	652	1 889	96.8	2.87	0.71	940	79	20.3
Florida Municipio	3 962	3.08	0.74	203	385	98.7	3.27	0.86	238	22	11.1
Guánica Municipio	7 291	2.92	0.71	439	1 100	97.6	3.22	0.81	517	126	16.9
Guayama Municipio	14 225	2.94	0.66	654	2 068	97.3	3.18	0.78	1 343	236	15.8
Guayanilla Municipio	7 209	3.16	0.84	407	1 095	98.4	3.31	0.96	406	98	6.9
Guaynabo Municipio	34 068	2.88	0.60	1 947	4 434	79.8	2.75	0.72	2 185	323	33.8
Gurabo Municipio	11 741	3.06	0.69	956	1 276	98.3	3.29	0.84	645	87	6.3
Hatillo Municipio	12 685	3.00	0.68	739	1 446	97.6	3.28	0.83	841	69	12.1
Hormigueros Municipio	5 820	2.75	0.66	432	823	96.0	3.11	0.77	423	34	11.7
Humacao Municipio	19 293	3.01	0.67	840	2 743	97.7	3.10	0.81	1 207	173	18.1
Isabela Municipio	14 970	2.90	0.66	792	1 683	97.5	3.15	0.77	1 167	111	3.6
Jayuya Municipio	5 083	3.27	0.77	311	527	97.9	3.55	0.97	529	48	7.6
Juana Díaz Municipio	14 954	3.21	0.75	917	1 964	98.7	3.87	0.97	971	112	8.7
Juncos Municipio	11 933	2.99	0.70	1 026	1 514	97.6	3.14	0.78	928	159	13.0
Lajas Municipio	9 007	2.77	0.70	362	1 284	97.6	3.43	0.87	537	118	5.9
Lares Municipio	10 974	3.01	0.68	518	1 225	96.7	3.42	0.85	828	73	6.1
Las Marías Municipio	3 564	2.90	0.69	202	361	97.8	3.57	0.95	284	24	3.0
Las Piedras Municipio	11 145	3.08	0.70	672	1 206	98.2	3.08	0.76	701	109	9.3
Loíza Municipio	9 597	3.44	0.90	725	1 317	97.8	3.07	0.87	368	79	21.0
Luquillo Municipio	6 573	3.00	0.67	394	897	94.3	3.00	0.74	464	96	22.3
Manatí Municipio	15 266	2.89	0.68	618	2 214	97.2	3.19	0.87	1 071	188	19.8
Maricao Municipio	2 013	3.01	0.81	145	262	97.9	3.71	1.16	185	12	2.0
Maunabo Municipio	3 994	3.15	0.73	189	621	97.3	3.32	0.84	224	19	1.1
Mayagüez Municipio	34 742	2.76	0.64	1 020	4 292	93.6	2.84	0.82	3 731	628	34.4
Moca Municipio	12 712	3.07	0.71	705	1 154	96.8	3.23	0.78	1 012	40	8.1
Morovis Municipio	8 801	3.38	0.83	510	899	97.8	3.50	0.92	494	74	9.4
Naguabo Municipio	7 872	2.94	0.67	433	1 172	98.4	3.05	0.78	590	90	11.3
Naranjito Municipio	8 932	3.23	0.77	301	1 357	96.8	3.68	0.94	514	37	2.3
Orocovis Municipio	7 083	3.28	0.79	404	949	96.9	3.59	1.00	562	70	6.6
Patillas Municipio	6 576	3.00	0.75	265	1 036	97.8	3.28	0.91	385	79	3.5
Peñuelas Municipio	7 698	3.40	0.98	465	670	98.0	3.78	1.18	455	36	2.5
Ponce Municipio	59 607	2.99	0.65	2 656	7 169	96.4	3.15	0.81	4 412	960	37.4
Quebradillas Municipio	8 280	3.04	0.72	350	1 178	97.9	3.12	0.86	589	76	24.5
Rincón Municipio	5 147	2.83	0.66	289	651	95.6	3.01	0.77	358	58	12.9
Río Grande Municipio	16 430	3.10	0.75	993	1 658	97.6	3.31	0.90	954	132	8.4
Sabana Grande Municipio	8 865	2.81	0.73	584	1 344	97.2	3.29	0.94	553	113	15.4
Salinas Municipio	10 184	3.00	0.67	376	1 361	97.6	3.22	0.78	627	92	7.7
San Germán Municipio	12 809	2.86	0.71	489	1 789	96.0	2.83	0.80	946	215	20.3
San Juan Municipio	163 462	2.56	0.58	6 074	23 857	71.9	2.63	0.79	17 166	4 344	50.2
San Lorenzo Municipio	13 138	3.11	0.74	768	1 584	97.3	3.08	0.80	989	109	3.7
San Sebastián Municipio	14 970	2.93	0.69	765	1 483	96.7	2.97	0.77	1 292	95	9.3
Santa Isabel Municipio	6 781	3.21	0.72	276	924	98.7	3.12	0.77	349	87	14.5
Toa Alta Municipio	19 420	3.27	0.72	1 388	1 330	97.9	3.33	0.87	976	116	9.1
Toa Baja Municipio	30 453	3.08	0.65	1 273	3 765	95.4	3.06	0.73	2 061	152	12.4
Trujillo Alto Municipio	24 160	3.07	0.65	1 529	2 586	89.6	3.14	0.77	1 755	205	28.6
Utuado Municipio	11 207	3.05	0.73	504	1 234	97.5	3.33	0.88	980	164	10.1
Vega Alta Municipio	11 894	3.14	0.73	514	1 778	98.0	3.18	0.78	731	98	13.0
Vega Baja Municipio	19 758	3.09	0.70	1 013	2 462	97.5	3.23	0.79	1 294	188	4.0
Vieques Municipio	3 319	2.63	0.57	129	615	97.1	3.20	0.82	177	16	1.7
Villalba Municipio	7 722	3.53	0.86	624	977	98.9	3.63	0.95	445	32	14.3
Yabucoa Municipio	12 242	3.24	0.77	591	1 814	98.8	2.98	0.75	765	124	8.8
Yauco Municipio	15 012	3.06	0.74	815	1 942	96.5	3.11	0.86	1 050	140	11.9
MUNICIPIO SUBDIVISION AND PLACE											
Abra Honda barrio, Camuy Municipio	748	2.92	0.71	54	172	98.4	2.96	0.85	52	-	-
Abras barrio, Corozal Municipio	632	3.26	0.91	30	72	95.9	2.49	0.68	18	-	-
Aceitunas comunidad, Moca Municipio	498	3.07	0.69	15	67	98.2	3.30	0.90	45	-	-
Aceitunas barrio, Moca Municipio	975	3.12	0.70	25	110	96.3	3.50	0.86	74	-	-
Achiote barrio, Naranjito Municipio	1 292	3.12	0.75	33	239	96.0	3.95	1.00	75	-	9.5
Adjuntas zona urbana, Adjuntas Municipio	1 672	2.65	0.65	17	214	94.7	3.43	1.01	165	44	28.3

Table 24. **Owner and Renter Household Characteristics: 2000**—Con.

[Data based on a sample (except Tables 65-68). For information on confidentiality protection, coverage, sampling error, and nonsampling error, see Appendix G.
For location of definitions, see "How to Use This Census Report"]

Puerto Rico Municipio Municipio Subdivision and Place Subbarrio	Occupied housing units	Owner-occupied housing units: Average household size	Occupants per room	Year householder moved into unit: 1999 to March 2000	1969 or earlier	Percent 1 unit, detached or attached	Renter-occupied housing units: Average household size	Occupants per room	Year householder moved into unit: 1999 to March 2000	1969 or earlier	Percent 5 or more units in structure
MUNICIPIO SUBDIVISION AND PLACE—Con.											
Adjuntas barrio-pueblo, Adjuntas Municipio	1 672	2.65	0.65	17	214	94.7	3.43	1.01	165	44	28.3
Aguacate barrio, Aguadilla Municipio	554	2.94	0.62	42	28	98.2	2.74	0.93	57	-	16.8
Aguacate barrio, Yabucoa Municipio	848	3.21	0.73	29	140	97.5	3.54	0.90	50	11	-
Aguada zona urbana, Aguada Municipio	1 399	2.77	0.60	23	208	96.4	2.73	0.66	117	45	11.6
Aguada barrio-pueblo, Aguada Municipio	658	2.46	0.53	16	166	94.1	2.70	0.68	85	11	1.8
Aguadilla zona urbana, Aguadilla Municipio	6 349	2.46	0.54	173	1 013	93.6	2.87	0.72	665	175	41.5
Aguadilla barrio-pueblo, Aguadilla Municipio	1 977	2.10	0.49	53	327	91.6	2.84	0.69	186	44	19.4
Aguas Blancas barrio, Yauco Municipio	77	3.15	0.52	-	-	80.9	3.13	0.78	5	-	20.0
Aguas Buenas zona urbana, Aguas Buenas Municipio	1 531	2.92	0.71	54	281	93.2	2.79	0.81	127	-	24.8
Aguas Buenas barrio-pueblo, Aguas Buenas Municipio	774	2.34	0.64	38	184	87.2	2.60	0.74	73	-	16.7
Aguas Claras comunidad, Ceiba Municipio	1 231	2.88	0.63	43	241	94.1	3.16	0.88	135	10	3.8
Aguilita comunidad, Juana Díaz Municipio	1 382	3.15	0.72	177	81	99.4	4.96	1.19	77	4	-
Aguirre barrio, Salinas Municipio	4 009	3.00	0.67	148	459	98.6	3.34	0.80	203	40	-
Aibonito zona urbana, Aibonito Municipio	3 214	2.78	0.62	55	420	98.0	3.31	0.87	206	39	27.5
Aibonito barrio-pueblo, Aibonito Municipio	1 363	2.73	0.60	16	233	97.3	2.86	0.80	109	36	42.4
Aibonito barrio, Hatillo Municipio	880	2.97	0.72	33	97	98.1	3.75	0.95	64	4	-
Aibonito barrio, San Sebastián Municipio	685	3.19	0.70	26	76	100.0	2.88	0.77	38	-	-
Ala de la Piedra barrio, Orocovis Municipio	120	3.29	0.62	18	20	100.0	3.20	0.80	-	-	-
Algarrobo barrio, Aibonito Municipio	111	3.98	0.96	-	6	50.5	3.50	0.58	-	-	-
Algarrobo barrio, Guayama Municipio	2 334	3.10	0.69	173	247	99.0	3.42	0.75	200	8	4.7
Algarrobo barrio, Vega Baja Municipio	5 330	3.00	0.68	342	480	98.1	3.35	0.80	339	31	0.5
Algarrobo barrio, Yauco Municipio	147	2.78	0.82	-	42	83.2	3.82	1.29	15	-	-
Algarrobos barrio, Mayagüez Municipio	1 634	2.87	0.63	82	207	94.9	2.87	0.67	117	6	7.1
Almácigo Alto barrio, Yauco Municipio	510	3.17	0.77	21	54	92.1	3.69	1.05	24	4	-
Almácigo Bajo barrio, Yauco Municipio	1 682	3.00	0.74	131	212	95.8	2.57	0.71	90	13	2.1
Almirante Norte barrio, Vega Baja Municipio	1 210	3.54	0.82	33	104	99.4	2.09	0.53	67	20	-
Almirante Sur barrio, Vega Baja Municipio	998	3.17	0.76	48	136	99.4	3.50	0.93	24	18	-
Alto Sano barrio, Las Marías Municipio	60	2.98	0.66	7	-	100.0	10.40	3.47	-	-	-
Alto Sano barrio, San Sebastián Municipio	458	3.14	0.88	39	44	100.0	3.77	1.12	35	-	-
Amuelas barrio, Juana Díaz Municipio	1 207	3.20	0.80	154	63	99.3	4.20	1.20	51	-	-
Añasco barrio-pueblo, Añasco Municipio	449	2.06	0.48	17	77	97.4	2.80	0.76	50	24	19.5
Añasco zona urbana, Añasco Municipio	2 112	2.81	0.64	47	290	97.4	3.00	0.74	143	39	17.1
Añasco Abajo barrio, Añasco Municipio	13	7.23	1.45	-	-	100.0	-	(X)	-	-	(X)
Añasco Arriba barrio, Añasco Municipio	677	2.64	0.60	30	80	99.0	4.04	0.82	28	5	4.8
Ancones barrio, Arroyo Municipio	1 169	3.23	0.79	56	134	100.0	3.36	0.87	83	-	-
Ancones barrio, San Germán Municipio	616	2.56	0.60	15	73	94.2	3.07	0.83	25	5	9.3
Angeles barrio, Utuado Municipio	1 101	3.08	0.71	62	102	98.0	3.27	0.83	95	-	2.0
Animas comunidad, Arecibo Municipio	510	3.07	0.78	9	117	94.3	1.91	0.50	26	-	-
Anón barrio, Ponce Municipio	457	3.53	0.88	14	56	100.0	4.44	1.05	25	7	-
Anones barrio, Las Marías Municipio	451	3.02	0.78	19	30	96.3	3.21	0.85	52	5	2.8
Anones barrio, Naranjito Municipio	1 297	3.48	0.80	51	129	98.2	3.62	0.85	53	13	-
Antón Ruíz comunidad, Humacao Municipio	562	2.59	0.58	-	69	100.0	4.31	1.03	19	-	3.3
Antón Ruíz barrio, Humacao Municipio	1 204	3.02	0.74	28	173	100.0	4.16	1.12	32	6	1.9
Apeadero barrio, Patillas Municipio	191	2.92	0.70	9	42	100.0	3.76	1.68	11	-	-
Arecibo zona urbana, Arecibo Municipio	17 432	2.77	0.61	597	2 326	96.1	2.82	0.72	1 549	287	25.0
Arecibo barrio-pueblo, Arecibo Municipio	4 014	2.39	0.56	62	763	87.9	2.68	0.73	538	130	37.9
Arena barrio, Guánica Municipio	32	3.44	0.72	-	5	100.0	5.40	1.80	5	-	-
Arenalejos barrio, Arecibo Municipio	1 039	2.65	0.66	31	173	98.0	3.90	1.16	104	12	-
Arenales barrio, Aguadilla Municipio	409	2.66	0.62	23	30	98.1	2.37	0.49	64	-	23.0
Arenales Altos barrio, Isabela Municipio	1 178	2.99	0.72	62	118	95.6	3.38	0.85	63	4	-
Arenales Bajos barrio, Isabela Municipio	1 091	2.91	0.66	82	163	98.5	3.65	0.93	74	5	2.0
Arenas barrio, Cidra Municipio	1 918	3.32	0.76	82	206	98.1	2.86	0.74	181	-	-
Arenas barrio, Utuado Municipio	773	3.07	0.74	55	169	96.4	3.20	0.87	27	13	-
Arroyo zona urbana, Arroyo Municipio	2 495	2.99	0.72	83	265	96.3	2.98	0.82	226	45	27.1
Arroyo barrio-pueblo, Arroyo Municipio	578	2.63	0.64	10	118	92.6	3.21	0.97	55	13	11.6
Arrozal barrio, Arecibo Municipio	397	2.60	0.75	43	74	100.0	5.33	1.26	15	-	-
Asomante barrio, Aguada Municipio	1 050	3.02	0.69	64	95	98.9	3.26	0.83	73	13	32.3
Asomante barrio, Aibonito Municipio	785	3.12	0.64	19	66	98.0	4.92	1.17	31	5	-
Atalaya barrio, Aguada Municipio	884	3.13	0.76	84	69	99.3	3.30	0.91	33	12	-
Atalaya barrio, Rincón Municipio	246	3.26	0.86	-	39	100.0	2.83	0.73	10	-	-
Bahomamey barrio, San Sebastián Municipio	1 009	2.46	0.58	6	149	97.2	3.04	0.82	145	29	22.4
Bairoa barrio, Aguas Buenas Municipio	825	3.00	0.66	23	156	100.0	2.97	0.85	56	7	9.9
Bairoa comunidad, Caguas Municipio	779	3.04	0.71	57	157	93.9	2.99	0.70	27	-	-
Bairoa barrio, Caguas Municipio	6 113	3.26	0.69	224	429	98.5	2.78	0.73	379	23	27.9
Bajadero comunidad, Arecibo Municipio	1 339	2.49	0.63	33	248	99.3	4.18	1.14	126	17	-
Bajandas comunidad, Humacao Municipio	451	2.93	0.76	15	136	100.0	3.65	1.07	14	6	-
Bajo barrio, Patillas Municipio	553	3.01	0.79	8	115	100.0	3.45	1.08	41	23	-
Bajura barrio, Cabo Rojo Municipio	842	2.57	0.58	42	101	96.8	2.94	0.69	42	-	-
Bajura barrio, Isabela Municipio	230	2.82	0.55	7	17	79.9	1.43	0.42	24	-	18.6
Bajura barrio, Vega Alta Municipio	1 336	3.07	0.76	54	204	94.2	3.58	0.94	110	19	14.1
Bajura Adentro barrio, Manatí Municipio	772	2.83	0.78	52	119	100.0	3.81	1.03	45	6	-
Bajura Afuera barrio, Manatí Municipio	201	3.20	0.74	24	19	100.0	3.37	0.91	7	-	-
Barahona comunidad, Morovis Municipio	758	3.42	0.79	51	97	100.0	3.66	0.94	45	10	-
Barahona barrio, Morovis Municipio	1 302	3.34	0.77	76	180	97.8	3.58	0.90	100	14	-
Barceloneta zona urbana, Barceloneta Municipio	1 479	2.73	0.65	12	316	99.5	3.16	0.84	138	38	13.6
Barceloneta barrio-pueblo, Barceloneta Municipio	85	1.95	0.49	-	31	100.0	3.07	0.85	30	-	23.8
Barina barrio, Yauco Municipio	1 825	3.17	0.80	119	223	96.3	3.09	0.91	66	5	-
Barrancas barrio, Barranquitas Municipio	1 530	3.63	0.83	24	106	97.9	2.90	0.67	190	21	-
Barranquitas zona urbana, Barranquitas Municipio	1 012	2.79	0.69	-	171	97.5	2.94	0.80	118	32	22.5
Barranquitas barrio-pueblo, Barranquitas Municipio	1 012	2.79	0.69	-	171	97.5	2.94	0.80	118	32	22.5
Barrazas barrio, Carolina Municipio	1 289	3.08	0.82	100	260	94.8	3.34	0.99	67	10	4.1
Barreal barrio, Peñuelas Municipio	104	3.96	0.99	-	-	81.7	-	(X)	-	-	(X)
Barrero barrio, Guayanilla Municipio	286	3.46	0.85	23	32	100.0	2.93	0.69	7	-	-
Barrero barrio, Rincón Municipio	327	2.81	0.67	-	41	94.9	3.44	1.19	28	-	-

Table 24. **Owner and Renter Household Characteristics: 2000**—Con.

[Data based on a sample (except Tables 65-68). For information on confidentiality protection, coverage, sampling error, and nonsampling error, see Appendix G.
For location of definitions, see "How to Use This Census Report"]

Puerto Rico Municipio Municipio Subdivision and Place Subbarrio	Occupied housing units	Owner-occupied housing units: Average household size	Occupants per room	Year householder moved into unit: 1999 to March 2000	1969 or earlier	Percent 1 unit, detached or attached	Renter-occupied housing units: Average household size	Occupants per room	Year householder moved into unit: 1999 to March 2000	1969 or earlier	Percent 5 or more units in structure
MUNICIPIO SUBDIVISION AND PLACE—Con.											
Barros barrio, Orocovis Municipio	604	3.58	0.86	33	77	95.6	2.88	0.67	55	7	11.7
Bartolo barrio, Lares Municipio	671	3.15	0.69	6	68	100.0	3.04	0.75	69	-	19.5
Bartolo comunidad, Río Grande Municipio	384	2.79	0.63	6	25	98.1	5.62	1.15	11	-	-
Bateyes barrio, Mayagüez Municipio	434	2.87	0.67	27	49	98.8	2.43	0.57	15	8	-
Bauta Abajo barrio, Orocovis Municipio	488	3.48	0.95	36	23	95.2	5.04	1.47	24	6	-
Bauta Arriba barrio, Orocovis Municipio	258	3.82	0.82	5	48	100.0	2.98	0.69	19	-	-
Bayamón zona urbana, Bayamón Municipio	67 313	2.97	0.63	2 879	11 064	92.4	2.88	0.73	5 397	650	28.4
Bayamón barrio-pueblo, Bayamón Municipio	2 072	2.22	0.53	7	321	93.5	2.62	0.76	311	159	49.2
Bayamón comunidad, Cidra Municipio	477	3.69	0.88	34	67	100.0	3.34	0.87	67	-	-
Bayamón barrio, Cidra Municipio	3 283	3.23	0.73	347	318	98.9	3.44	0.88	185	11	-
Bayamoncito barrio, Aguas Buenas Municipio	562	3.56	0.84	18	35	98.4	2.16	0.54	42	6	-
Bayaney barrio, Hatillo Municipio	1 039	3.04	0.62	96	85	95.7	3.85	0.91	49	-	-
Beatriz barrio, Caguas Municipio	1 470	2.90	0.70	25	252	97.1	3.46	0.85	82	19	2.0
Beatriz barrio, Cayey Municipio	649	3.13	0.69	107	88	100.0	3.01	0.82	42	-	-
Beatriz barrio, Cidra Municipio	1 007	3.09	0.74	61	75	97.3	3.34	0.84	70	13	4.9
Bejucos barrio, Isabela Municipio	1 070	2.70	0.62	86	131	97.6	3.49	0.86	94	5	-
Benavente barrio, Hormigueros Municipio	101	3.17	0.68	25	-	100.0	2.50	1.25	-	-	-
Benítez comunidad, Canóvanas Municipio	411	3.46	0.84	6	32	96.5	3.94	1.07	11	-	-
Bermejales barrio, Orocovis Municipio	148	2.85	0.63	19	14	100.0	4.92	1.34	-	-	-
Betances comunidad, Cabo Rojo Municipio	316	2.58	0.67	-	75	97.2	2.15	0.85	13	-	-
Boca barrio, Guayanilla Municipio	395	3.05	0.87	23	79	100.0	3.04	0.90	34	6	-
Boca Velázquez barrio, Santa Isabel Municipio	670	3.57	0.78	11	83	96.8	3.01	0.73	31	-	23.2
Boqueron comunidad, Cabo Rojo Municipio	799	2.40	0.59	55	103	96.2	3.26	0.77	67	-	3.6
Boquerón barrio, Cabo Rojo Municipio	1 897	2.47	0.61	103	265	96.9	2.86	0.75	108	8	3.8
Boquerón comunidad, Las Piedras Municipio	428	2.81	0.65	23	138	97.2	5.53	1.05	26	-	-
Boquerón barrio, Las Piedras Municipio	624	2.80	0.65	117	146	98.1	4.86	1.03	32	-	-
Borinquen barrio, Aguadilla Municipio	2 833	2.94	0.64	100	372	97.4	2.93	0.71	262	20	26.3
Borinquen barrio, Caguas Municipio	2 001	3.34	0.75	87	254	99.1	2.65	0.70	120	19	4.6
Botijas barrio, Orocovis Municipio	1 129	3.22	0.76	80	137	99.3	3.78	0.95	78	6	19.3
Breñas comunidad, Vega Alta Municipio	607	3.16	0.67	25	122	98.0	2.83	0.61	27	7	-
Bucaná barrio, Ponce Municipio	1 241	3.34	0.66	84	15	95.8	2.26	0.50	71	-	-
Bucarabones barrio, Las Marías Municipio	165	3.37	0.78	17	-	100.0	4.88	1.47	18	-	-
Bucarabones barrio, Maricao Municipio	22	3.41	1.14	7	-	100.0	1.80	0.90	-	-	-
Buena Vista comunidad, Arroyo Municipio	620	3.06	0.75	29	108	100.0	2.73	0.70	42	-	-
Buena Vista barrio, Bayamón Municipio	4 821	3.16	0.67	173	516	97.5	3.46	0.86	307	7	30.7
Buena Vista barrio, Hatillo Municipio	763	2.95	0.67	69	76	97.8	3.22	0.76	72	7	3.5
Buena Vista barrio, Humacao Municipio	1 201	3.23	0.73	21	297	96.3	3.04	0.79	60	-	-
Buena Vista barrio, Las Marías Municipio	241	2.58	0.68	7	43	100.0	3.04	0.88	21	-	-
Buenos Aires barrio, Lares Municipio	902	3.03	0.73	41	93	99.1	3.96	1.09	98	-	-
Búfalo comunidad, Barceloneta Municipio	378	3.19	0.73	20	78	100.0	2.66	0.79	26	13	-
Cabán comunidad, Aguadilla Municipio	1 305	2.97	0.67	41	94	95.4	3.20	0.81	152	23	49.3
Cabezas barrio, Fajardo Municipio	565	2.64	0.68	7	136	93.4	2.02	0.46	24	18	29.9
Cabo Caribe barrio, Vega Baja Municipio	1 486	2.80	0.60	58	336	96.2	4.11	0.99	142	21	26.9
Cabo Rojo barrio-pueblo, Cabo Rojo Municipio	600	2.38	0.49	22	84	96.1	2.01	0.51	101	44	9.0
Cabo Rojo zona urbana, Cabo Rojo Municipio	4 037	2.67	0.56	143	454	96.6	2.61	0.65	332	81	15.5
Cacao barrio, Carolina Municipio	1 068	3.34	0.89	67	195	98.4	2.45	0.83	32	8	-
Cacao comunidad, Quebradillas Municipio	601	3.12	0.82	51	132	96.3	4.16	1.38	34	11	-
Cacao barrio, Quebradillas Municipio	1 917	3.11	0.74	74	214	98.6	3.05	0.85	157	7	28.3
Cacao Alto barrio, Patillas Municipio	442	2.94	0.69	18	62	91.6	3.04	0.78	30	-	9.7
Cacao Bajo barrio, Patillas Municipio	480	3.03	0.70	21	64	98.1	3.95	1.15	19	3	-
Cacaos barrio, Orocovis Municipio	284	2.44	0.55	24	60	100.0	7.23	1.51	21	-	-
Caguabo barrio, Añasco Municipio	280	3.06	0.75	11	63	84.6	2.86	0.63	-	-	-
Caguana barrio, Utuado Municipio	1 410	3.15	0.73	64	84	97.4	2.98	0.71	159	12	-
Caguas zona urbana, Caguas Municipio	30 501	2.87	0.62	912	4 594	94.7	2.91	0.75	2 737	427	31.3
Caguas barrio-pueblo, Caguas Municipio	8 888	2.62	0.56	152	1 932	96.0	2.74	0.72	1 024	215	32.3
Cagüitas barrio, Aguas Buenas Municipio	869	3.15	0.78	39	113	97.5	3.11	0.93	37	20	-
Caimital barrio, Guayama Municipio	1 394	3.18	0.69	63	211	97.4	3.68	0.86	81	13	-
Caimital Alto barrio, Aguadilla Municipio	1 261	2.82	0.66	84	139	95.8	3.04	0.76	89	5	5.7
Caimital Bajo barrio, Aguadilla Municipio	1 825	2.87	0.67	32	193	90.6	2.93	0.76	173	12	32.1
Caimito barrio, Juncos Municipio	761	3.02	0.70	33	171	98.1	3.66	0.92	47	6	-
Caimito barrio, San Juan Municipio	6 973	2.96	0.60	539	1 106	84.5	2.82	0.75	280	27	19.0
Caimito barrio, Yauco Municipio	236	3.81	1.17	24	6	96.8	4.75	1.41	29	-	-
Caín Alto barrio, San Germán Municipio	1 021	3.11	0.83	38	82	92.8	3.07	0.89	69	13	6.8
Caín Bajo barrio, San Germán Municipio	379	2.62	0.78	14	57	97.9	3.55	0.84	6	6	-
Calabazas barrio, San Sebastián Municipio	821	3.30	0.77	85	33	98.1	1.93	0.49	78	7	-
Calabazas barrio, Yabucoa Municipio	2 395	3.34	0.78	110	353	99.0	3.21	0.74	155	5	-
Callabo barrio, Juana Díaz Municipio	647	3.43	0.82	39	42	98.2	3.64	0.90	22	-	-
Callejones barrio, Lares Municipio	1 380	3.18	0.74	88	149	98.3	2.88	0.77	112	18	2.4
Calvache barrio, Rincón Municipio	722	2.75	0.65	81	92	95.3	3.39	0.93	33	22	4.1
Calzada barrio, Maunabo Municipio	378	3.37	0.79	16	113	98.0	3.32	0.86	-	5	-
Camaceyes barrio, Aguadilla Municipio	4 312	2.72	0.63	236	548	97.5	2.95	0.75	421	86	44.0
Camarones barrio, Guaynabo Municipio	2 132	2.80	0.66	104	450	89.7	2.78	0.78	115	23	1.2
Cambalache barrio, Arecibo Municipio	26	1.45	0.55	7	6	65.0	4.00	0.67	-	-	-
Camino Nuevo barrio, Yabucoa Municipio	1 206	3.36	0.76	65	305	98.5	2.97	0.81	91	8	-
Campanilla comunidad, Toa Baja Municipio	2 309	3.20	0.76	76	270	98.1	3.98	0.94	118	16	-
Campo Alegre barrio, Hatillo Municipio	1 593	3.06	0.69	115	211	99.1	2.81	0.69	67	13	-
Campo Rico comunidad, Canóvanas Municipio	1 001	3.25	0.81	48	147	98.5	3.28	0.89	35	7	-
Camuy zona urbana, Camuy Municipio	1 533	2.59	0.61	74	261	97.7	2.64	0.68	133	25	5.5
Camuy barrio-pueblo, Camuy Municipio	543	2.45	0.66	20	95	96.2	2.97	0.74	41	15	10.5
Camuy Arriba barrio, Camuy Municipio	947	3.20	0.82	46	127	99.1	3.23	0.75	67	-	-
Cañabón barrio, Barranquitas Municipio	663	3.22	0.77	10	50	100.0	3.61	0.96	62	-	-
Cañabón barrio, Caguas Municipio	1 928	3.12	0.74	99	77	91.5	2.80	0.67	101	6	9.2
Cañaboncito barrio, Caguas Municipio	9 502	2.93	0.64	347	1 337	91.7	3.24	0.81	725	62	22.8
Canas barrio, Ponce Municipio	9 434	3.32	0.74	503	334	98.9	3.62	0.80	524	60	24.2
Canas Urbano barrio, Ponce Municipio	7 864	2.61	0.55	363	1 636	95.0	2.92	0.76	831	96	40.3
Candelaria barrio, Lajas Municipio	1 240	2.80	0.71	26	182	98.6	3.76	0.91	93	17	11.2
Candelaria comunidad, Toa Baja Municipio	5 534	3.13	0.69	153	555	98.4	3.16	0.74	224	18	0.7
Candelaria barrio, Toa Baja Municipio	8 050	3.11	0.68	277	781	98.0	3.32	0.81	393	24	6.4

Table 24. **Owner and Renter Household Characteristics: 2000**—Con.

[Data based on a sample (except Tables 65-68). For information on confidentiality protection, coverage, sampling error, and nonsampling error, see Appendix G.
For location of definitions, see "How to Use This Census Report"]

Puerto Rico Municipio Municipio Subdivision and Place Subbarrio	Occupied housing units	Owner-occupied housing units: Average household size	Occupants per room	Year householder moved into unit: 1999 to March 2000	1969 or earlier	Percent 1 unit, detached or attached	Renter-occupied housing units: Average household size	Occupants per room	Year householder moved into unit: 1999 to March 2000	1969 or earlier	Percent 5 or more units in structure
MUNICIPIO SUBDIVISION AND PLACE—Con.											
Candelaria barrio, Vega Alta Municipio	499	3.40	0.84	37	33	98.5	3.26	0.85	32	-	-
Candelaria Arenas comunidad, Toa Baja Municipio	1 878	2.98	0.68	108	129	97.5	3.89	1.00	101	6	3.6
Candelero Abajo barrio, Humacao Municipio	1 074	2.93	0.61	124	85	96.2	3.55	0.70	72	7	-
Candelero Arriba comunidad, Humacao Municipio	438	3.40	0.68	8	137	93.3	4.04	0.93	26	6	-
Candelero Arriba barrio, Humacao Municipio	1 159	3.12	0.65	44	340	96.8	4.24	0.99	43	16	2.9
Cangrejo Arriba barrio, Carolina Municipio	8 406	2.26	0.58	561	586	37.3	2.11	0.65	1 028	43	63.7
Caníaco barrio, Utuado Municipio	52	2.70	0.78	-	10	100.0	1.20	0.60	-	-	-
Caño barrio, Guánica Municipio	624	3.33	0.82	46	62	98.1	2.74	0.72	34	-	-
Canóvanas zona urbana, Canóvanas Municipio	2 563	3.18	0.71	108	387	89.5	3.00	0.74	168	37	14.4
Canóvanas barrio, Canóvanas Municipio	5 443	3.19	0.76	494	529	96.1	3.27	0.80	322	19	5.7
Canóvanas barrio-pueblo, Canóvanas Municipio	1 366	3.18	0.71	54	174	90.7	3.23	0.79	82	37	11.9
Canóvanas barrio, Loíza Municipio	2 287	3.47	0.88	180	41	98.8	2.48	0.67	65	-	-
Canovanillas barrio, Carolina Municipio	3 247	3.48	0.75	194	189	98.9	2.33	0.65	129	14	7.0
Caonillas barrio, Aibonito Municipio	459	3.16	0.62	26	95	95.1	3.51	0.76	16	11	7.4
Caonillas Abajo barrio, Utuado Municipio	336	3.59	0.96	32	28	98.2	2.33	0.57	11	-	-
Caonillas Abajo barrio, Villalba Municipio	399	3.91	0.94	35	57	100.0	4.71	1.20	27	-	-
Caonillas Arriba barrio, Utuado Municipio	136	3.87	1.05	-	16	100.0	3.52	1.33	6	-	-
Caonillas Arriba barrio, Villalba Municipio	480	3.63	0.83	38	58	100.0	3.29	0.89	18	6	-
Capá barrio, Moca Municipio	1 079	3.48	0.81	102	65	99.3	2.26	0.52	91	9	1.7
Capáez barrio, Adjuntas Municipio	284	3.62	0.92	7	30	100.0	2.62	0.79	8	-	-
Capáez barrio, Hatillo Municipio	1 375	2.96	0.69	78	128	98.5	3.70	0.90	64	5	-
Capitanejo barrio, Juana Díaz Municipio	1 652	3.04	0.72	96	288	98.6	3.98	0.92	117	23	-
Capitanejo comunidad	953	3.12	0.74	148	85	99.2	3.83	0.78	60	8	-
Juana Díaz Municipio (part)	789	3.19	0.75	136	51	99.1	3.56	0.74	41	8	-
Ponce Municipio (part)	164	2.71	0.67	12	34	100.0	4.62	0.91	19	-	-
Capitanejo barrio, Ponce Municipio	438	2.85	0.68	19	117	100.0	4.04	0.87	26	-	-
Caracol barrio, Añasco Municipio	379	3.01	0.72	19	32	93.3	2.17	0.57	8	25	-
Carenero barrio, Guánica Municipio	975	3.10	0.73	196	91	96.4	3.15	0.82	43	6	5.5
Carite barrio, Guayama Municipio	345	3.21	0.66	17	46	100.0	4.48	1.44	24	-	-
Carmen barrio, Guayama Municipio	212	3.33	0.74	21	34	100.0	2.65	0.58	-	7	-
Carolina zona urbana, Carolina Municipio	58 074	2.88	0.64	2 933	8 128	81.9	2.89	0.76	5 084	505	35.1
Carolina barrio-pueblo, Carolina Municipio	472	2.67	0.77	60	147	68.6	3.07	0.95	44	-	13.4
Carraízo barrio, Trujillo Alto Municipio	5 066	3.24	0.69	269	642	98.2	3.14	0.76	279	30	1.8
Carreras barrio, Añasco Municipio	1 080	3.18	0.69	49	66	100.0	3.02	0.71	48	6	22.3
Carreras barrio, Arecibo Municipio	413	3.17	0.82	37	76	100.0	3.58	1.01	6	-	-
Carrizal barrio, Aguada Municipio	322	3.13	0.71	13	18	97.4	2.93	0.68	15	11	-
Carrizales comunidad, Hatillo Municipio	843	3.01	0.67	104	153	97.5	3.62	0.91	58	-	-
Carrizales barrio, Hatillo Municipio	2 213	3.04	0.69	147	236	96.1	3.20	0.89	224	6	24.6
Carruzos barrio, Carolina Municipio	780	3.22	0.78	74	225	100.0	3.69	0.90	29	5	-
Casey Abajo barrio, Añasco Municipio	40	4.63	0.88	11	-	100.0	-	(X)	-	-	(X)
Casey Arriba barrio, Añasco Municipio	146	3.23	0.77	15	17	93.1	2.67	0.53	15	-	-
Cataño zona urbana, Cataño Municipio	9 638	3.16	0.76	306	1 465	94.4	3.00	0.93	738	233	47.7
Cataño barrio-pueblo, Cataño Municipio	1 752	2.72	0.71	14	409	91.9	2.50	0.81	248	50	17.6
Cataño barrio, Humacao Municipio	827	3.13	0.75	8	97	98.9	3.26	0.99	60	27	39.8
Cayaguas barrio, San Lorenzo Municipio	442	3.10	0.75	28	43	100.0	3.41	0.83	33	8	-
Cayey zona urbana, Cayey Municipio	7 028	2.74	0.63	176	1 111	94.7	2.97	0.76	657	162	25.6
Cayey barrio-pueblo, Cayey Municipio	5 654	2.71	0.63	144	977	94.3	2.92	0.75	519	101	26.3
Cayuco comunidad, Utuado Municipio	396	3.43	0.80	34	23	92.4	2.80	0.67	68	5	-
Cedrito barrio, Comerío Municipio	400	3.25	0.84	36	40	100.0	4.23	1.07	17	-	-
Cedro barrio, Carolina Municipio	625	2.87	0.72	42	112	100.0	3.46	0.98	20	5	12.4
Cedro barrio, Cayey Municipio	203	3.06	0.68	28	-	94.2	3.72	1.01	-	-	-
Cedro barrio, Guayanilla Municipio	5	2.20	0.31	-	-	100.0	-	(X)	-	-	(X)
Cedro Abajo barrio, Naranjito Municipio	1 253	3.22	0.77	53	203	97.9	3.85	1.09	45	6	-
Cedro Arriba barrio, Naranjito Municipio	1 095	3.51	0.81	52	105	95.8	2.40	0.59	50	6	-
Ceiba zona urbana, Ceiba Municipio	2 249	2.66	0.60	65	184	95.5	2.82	0.78	202	28	20.6
Ceiba barrio-pueblo, Ceiba Municipio	1 388	2.50	0.55	30	152	93.7	2.89	0.81	135	23	25.9
Ceiba barrio, Cidra Municipio	1 204	2.90	0.68	65	189	99.2	3.30	0.87	65	-	4.4
Ceiba barrio, Las Piedras Municipio	500	3.27	0.79	27	73	98.5	2.31	0.70	50	7	6.5
Ceiba comunidad	1 167	3.11	0.64	48	209	99.4	2.86	0.74	72	7	12.3
Vega Alta Municipio (part)	819	3.17	0.67	42	135	99.1	2.97	0.83	59	-	17.9
Vega Baja Municipio (part)	348	2.98	0.59	6	74	100.0	2.63	0.58	13	7	-
Ceiba barrio, Vega Baja Municipio	1 716	3.17	0.67	34	244	97.9	2.75	0.62	131	14	2.0
Ceiba Alta barrio, Aguadilla Municipio	198	2.94	0.61	28	48	97.2	2.00	0.43	7	-	-
Ceiba Baja barrio, Aguadilla Municipio	771	2.80	0.56	39	63	96.6	3.38	0.72	103	-	-
Ceiba Norte barrio, Juncos Municipio	2 517	3.13	0.74	323	236	97.5	2.97	0.72	161	-	1.8
Ceiba Sur barrio, Juncos Municipio	1 552	3.06	0.70	92	180	97.1	3.01	0.79	125	34	2.9
Cejas barrio, Comerío Municipio	266	3.39	1.02	7	16	100.0	3.27	1.13	20	-	-
Celada comunidad, Gurabo Municipio	1 375	3.12	0.72	193	112	99.4	3.20	0.88	45	-	-
Celada barrio, Gurabo Municipio	710	3.05	0.76	31	63	97.5	3.39	0.94	67	-	3.8
Central Aguirre comunidad, Salinas Municipio	534	3.31	0.77	7	65	100.0	2.93	0.70	20	17	-
Centro barrio, Moca Municipio	329	3.49	0.82	28	29	100.0	3.32	0.87	28	-	-
Cercadillo barrio, Cayey Municipio	304	2.84	0.71	7	14	100.0	3.56	0.76	-	16	-
Cerrillos barrio, Ponce Municipio	1 252	3.44	0.69	113	21	98.0	3.31	0.76	53	5	-
Cerro Gordo barrio, Aguada Municipio	853	3.33	0.87	18	73	99.1	3.81	1.14	23	-	-
Cerro Gordo barrio, Añasco Municipio	154	2.90	0.70	15	29	100.0	2.91	0.74	7	-	-
Cerro Gordo barrio, Bayamón Municipio	11 540	2.97	0.64	478	1 909	96.3	3.02	0.75	927	64	9.5
Cerro Gordo barrio, Moca Municipio	1 145	3.37	0.76	83	88	96.9	3.73	0.79	80	10	-
Cerro Gordo barrio, San Lorenzo Municipio	1 461	3.11	0.74	118	108	98.3	2.53	0.64	111	-	-
Cerrote barrio, Las Marías Municipio	155	2.99	0.64	7	26	100.0	4.67	1.17	17	-	-
Chamorro barrio, Las Marías Municipio	77	3.26	0.73	-	12	100.0	3.24	0.79	-	-	-
Charcas barrio, Quebradillas Municipio	127	3.76	1.06	-	15	100.0	4.22	1.06	4	5	-
Chupacallos barrio, Ceiba Municipio	826	2.70	0.59	37	195	95.6	3.44	1.07	62	3	3.7
Ciales barrio-pueblo, Ciales Municipio	487	2.22	0.60	7	110	95.2	2.91	0.78	66	14	-
Ciales zona urbana, Ciales Municipio	1 027	2.96	0.76	7	192	95.3	2.80	0.72	92	37	4.4
Cialitos barrio, Ciales Municipio	403	4.33	1.10	77	32	98.3	3.05	0.71	12	-	-

Table 24. **Owner and Renter Household Characteristics: 2000**—Con.

[Data based on a sample (except Tables 65-68). For information on confidentiality protection, coverage, sampling error, and nonsampling error, see Appendix G.
For location of definitions, see "How to Use This Census Report"]

Puerto Rico Municipio Municipio Subdivision and Place Subbarrio	Occupied housing units	Owner-occupied housing units: Average household size	Occupants per room	Year householder moved into unit: 1999 to March 2000	1969 or earlier	Percent 1 unit, detached or attached	Renter-occupied housing units: Average household size	Occupants per room	Year householder moved into unit: 1999 to March 2000	1969 or earlier	Percent 5 or more units in structure
MUNICIPIO SUBDIVISION AND PLACE—Con.											
Cibao barrio, Camuy Municipio	418	3.11	0.81	53	39	98.2	4.53	1.04	6	-	-
Cibao barrio, San Sebastián Municipio	380	3.02	0.75	11	44	95.9	3.20	0.77	25	-	-
Cibuco barrio, Corozal Municipio	1 499	3.31	0.95	62	119	99.2	3.10	0.85	45	19	-
Cibuco barrio, Vega Baja Municipio	32	2.60	0.53	-	-	100.0	4.71	1.03	9	-	-
Cidra barrio, Añasco Municipio	133	2.48	0.57	20	18	100.0	4.11	1.37	-	-	-
Cidra zona urbana, Cidra Municipio	1 637	2.95	0.71	33	368	98.4	3.17	0.79	162	54	16.8
Cidra barrio-pueblo, Cidra Municipio	557	2.50	0.65	22	193	100.0	2.55	0.68	71	31	-
Cidral barrio, San Sebastián Municipio	179	3.12	0.74	7	20	95.7	1.87	0.93	-	-	-
Ciénaga barrio, Guánica Municipio	776	2.97	0.75	37	130	97.8	3.44	0.97	58	5	-
Ciénaga Alta barrio, Río Grande Municipio	1 527	3.09	0.81	100	214	99.0	3.50	0.97	117	23	1.4
Ciénaga Baja barrio, Río Grande Municipio	5 647	3.13	0.80	291	383	98.1	3.47	0.96	314	52	9.8
Ciénagas barrio, Camuy Municipio	502	3.13	0.74	26	85	100.0	3.19	0.91	20	-	-
Cienegueta barrio, Vega Alta Municipio	128	3.32	0.80	7	14	100.0	2.76	0.96	-	-	-
Cintrona barrio, Juana Díaz Municipio	569	2.98	0.71	50	92	100.0	5.29	1.50	63	-	-
Coabey barrio, Jayuya Municipio	587	3.32	0.70	23	53	100.0	3.66	0.95	134	-	12.4
Coamo zona urbana, Coamo Municipio	4 144	2.80	0.63	96	518	93.0	3.26	0.83	379	38	24.2
Coamo barrio-pueblo, Coamo Municipio	2 621	2.62	0.59	58	478	89.8	3.15	0.80	267	32	25.0
Coamo Arriba barrio, Coamo Municipio	162	3.32	0.68	12	6	95.4	3.10	0.69	-	-	-
Coco comunidad, Salinas Municipio	1 799	3.25	0.70	52	241	96.6	3.21	0.73	112	24	-
Cocos barrio, Quebradillas Municipio	1 465	3.04	0.69	55	192	98.3	3.08	0.71	132	9	-
Collores barrio, Humacao Municipio	858	3.03	0.71	83	42	96.4	3.18	0.92	55	-	13.8
Collores barrio, Jayuya Municipio	462	3.09	0.77	28	29	100.0	3.45	1.11	32	-	4.9
Collores barrio, Juana Díaz Municipio	603	3.37	0.76	25	116	97.9	4.25	1.08	40	-	-
Collores barrio, Las Piedras Municipio	1 573	2.95	0.66	69	212	99.5	2.92	0.70	100	11	-
Collores barrio, Orocovis Municipio	38	2.43	0.78	8	6	100.0	2.75	0.79	-	-	-
Collores barrio, Yauco Municipio	301	3.43	0.88	26	24	96.8	2.63	0.82	25	6	-
Comerío zona urbana, Comerío Municipio	1 540	2.62	0.66	68	291	96.3	3.22	0.86	130	50	17.5
Comerío barrio-pueblo, Comerío Municipio	1 426	2.60	0.67	68	276	95.9	3.19	0.86	125	50	18.2
Comunas comunidad, Yabucoa Municipio	625	2.90	0.65	35	163	100.0	3.46	0.88	49	-	-
Consejo barrio, Guayanilla Municipio	284	3.02	0.88	30	29	100.0	3.58	1.09	14	5	-
Consejo barrio, Utuado Municipio	160	3.05	0.75	19	5	100.0	4.73	1.38	8	-	-
Contorno barrio, Toa Alta Municipio	1 588	3.11	0.77	41	161	97.8	3.61	0.93	97	26	5.1
Coquí comunidad, Salinas Municipio	1 189	3.02	0.67	44	181	98.4	3.02	0.78	92	9	-
Corazón comunidad, Guayama Municipio	917	3.15	0.77	30	125	97.2	3.97	0.92	94	8	-
Corcovada barrio, Añasco Municipio	229	3.00	0.80	30	9	100.0	2.65	0.68	5	-	-
Corcovado comunidad, Hatillo Municipio	472	2.87	0.67	5	92	100.0	3.82	0.93	5	-	-
Corcovado barrio, Hatillo Municipio	1 273	3.03	0.67	75	137	99.3	3.51	0.84	53	-	-
Cordillera barrio, Ciales Municipio	680	3.26	0.87	11	49	96.9	3.10	0.86	43	7	-
Corozal zona urbana, Corozal Municipio	3 618	3.13	0.78	105	442	95.8	3.07	0.82	358	74	5.2
Corozal barrio-pueblo, Corozal Municipio	1 006	2.50	0.64	26	187	91.0	3.07	0.79	183	66	11.7
Corrales barrio, Aguadilla Municipio	2 851	2.89	0.64	90	295	97.7	3.19	0.79	234	35	32.4
Costa barrio, Lajas Municipio	570	2.98	0.73	20	40	97.8	3.53	1.02	36	-	-
Coto barrio, Isabela Municipio	1 248	2.94	0.67	78	147	99.5	3.45	0.91	75	-	1.8
Coto barrio, Peñuelas Municipio	360	3.32	0.85	90	52	96.9	3.48	0.85	8	-	-
Coto Laurel comunidad, Ponce Municipio	1 153	3.14	0.73	15	90	95.7	3.82	0.83	60	13	-
Coto Laurel barrio, Ponce Municipio	1 636	3.11	0.70	38	165	95.6	3.79	0.90	71	21	-
Coto Norte barrio, Manatí Municipio	3 769	2.93	0.69	131	413	98.6	3.19	0.87	303	48	31.6
Coto Norte comunidad	474	3.06	0.68	40	79	98.7	2.35	0.49	36	-	-
Manatí Municipio (part)	310	2.99	0.63	13	69	98.1	2.27	0.48	13	-	-
Vega Baja Municipio (part)	164	3.23	0.79	27	10	100.0	2.43	0.50	23	-	-
Coto Sur barrio, Manatí Municipio	2 947	2.92	0.69	119	524	96.7	3.48	0.87	182	25	14.3
Cotuí barrio, San Germán Municipio	271	2.76	0.73	11	27	96.9	4.39	1.18	23	-	-
Cruces barrio, Aguada Municipio	544	2.89	0.61	31	46	90.8	3.19	0.72	34	8	-
Cruces barrio, Rincón Municipio	426	2.74	0.66	37	62	98.1	3.98	1.06	6	6	-
Cruz barrio, Moca Municipio	332	3.27	0.82	18	15	100.0	3.27	0.82	32	-	-
Cuarto barrio, Ponce Municipio	1 199	2.42	0.55	29	246	84.5	1.97	0.53	135	21	35.8
Cubuy barrio, Canóvanas Municipio	494	3.03	0.69	5	41	98.6	3.55	0.98	16	-	-
Cuchillas barrio, Corozal Municipio	408	3.58	1.03	4	95	98.6	2.10	0.87	-	-	-
Cuchillas barrio, Moca Municipio	1 474	2.92	0.71	39	187	94.6	3.63	0.90	93	-	-
Cuchillas barrio, Morovis Municipio	584	3.71	0.86	45	62	100.0	3.24	0.78	7	-	18.8
Cuebas barrio, Peñuelas Municipio	158	3.68	0.96	-	14	100.0	3.82	0.86	18	-	-
Cuevas barrio, Trujillo Alto Municipio	7 025	2.95	0.65	340	521	87.0	3.21	0.79	692	9	44.1
Culebra zona urbana, Culebra Municipio	571	2.41	0.61	50	53	97.3	3.78	1.12	49	-	-
Culebra barrio-pueblo, Culebra Municipio	285	2.12	0.47	6	48	97.6	3.91	1.25	16	-	-
Culebras Alto barrio, Cayey Municipio	15	-	(X)	-	-	(X)	1.93	0.48	-	-	-
Culebras Bajo barrio, Cayey Municipio	102	2.82	0.65	-	5	100.0	2.42	0.48	-	-	-
Culebrinas barrio, San Sebastián Municipio	1 302	2.96	0.69	68	107	96.8	3.19	0.71	111	-	-
Cupey barrio, San Juan Municipio	12 397	2.92	0.59	1 048	1 687	82.9	3.05	0.82	781	79	52.4
Cuyón barrio, Aibonito Municipio	238	3.43	0.67	5	17	97.9	2.28	0.51	14	-	-
Cuyón barrio, Coamo Municipio	618	3.61	0.85	32	13	100.0	2.75	0.58	74	-	-
Daguao barrio, Ceiba Municipio	75	3.16	0.67	22	-	86.9	2.29	0.76	7	-	50.0
Daguao comunidad, Naguabo Municipio	504	3.02	0.67	35	108	100.0	3.14	0.82	24	-	-
Daguao barrio, Naguabo Municipio	755	2.94	0.67	46	125	100.0	2.75	0.71	31	-	-
Dagüey barrio, Añasco Municipio	539	3.38	0.82	16	26	100.0	2.18	0.54	48	-	-
Dajaos barrio, Bayamón Municipio	829	3.35	0.72	15	85	99.1	2.98	0.59	48	-	-
Damián Abajo barrio, Orocovis Municipio	195	3.21	0.77	14	39	100.0	4.42	1.56	20	-	-
Damián Arriba barrio, Orocovis Municipio	303	3.11	0.74	20	37	95.2	2.66	0.60	5	7	-
Demajagua barrio, Fajardo Municipio	350	2.92	0.60	81	8	100.0	2.78	0.58	55	9	-
Descalabrado barrio, Santa Isabel Municipio	1 180	3.32	0.73	16	217	99.3	3.22	0.73	83	21	-
Diego Hernández barrio, Yauco Municipio	495	3.09	0.77	39	68	96.5	3.08	0.78	31	-	5.0
Domingo Ruíz barrio, Arecibo Municipio	1 210	2.43	0.59	47	177	98.7	4.24	1.15	91	10	2.0
Dominguito barrio, Arecibo Municipio	1 701	2.81	0.63	94	221	96.2	3.34	0.81	90	12	2.0
Doña Elena barrio, Comerío Municipio	916	3.13	0.81	61	123	98.1	2.98	0.85	44	-	-
Don Alonso barrio, Utuado Municipio	284	3.05	0.81	39	19	93.7	4.16	1.29	31	6	-
Dorado zona urbana, Dorado Municipio	4 212	3.02	0.70	286	612	96.0	2.99	0.80	298	59	9.1
Dorado barrio-pueblo, Dorado Municipio	390	2.26	0.52	19	129	94.0	1.96	0.60	31	12	5.0
Dos Bocas barrio, Corozal Municipio	849	3.11	0.85	13	148	97.1	2.77	0.76	39	-	-

Table 24. **Owner and Renter Household Characteristics: 2000**—Con.

[Data based on a sample (except Tables 65-68). For information on confidentiality protection, coverage, sampling error, and nonsampling error, see Appendix G. For location of definitions, see "How to Use This Census Report"]

Puerto Rico Municipio Municipio Subdivision and Place Subbarrio	Occupied housing units	Owner-occupied housing units: Average household size	Occupants per room	Year householder moved into unit: 1999 to March 2000	1969 or earlier	Percent 1 unit, detached or attached	Renter-occupied housing units: Average household size	Occupants per room	Year householder moved into unit: 1999 to March 2000	1969 or earlier	Percent 5 or more units in structure
MUNICIPIO SUBDIVISION AND PLACE—Con.											
Dos Bocas barrio, Trujillo Alto Municipio	2 915	3.17	0.54	277	160	81.9	3.74	0.81	96	19	13.6
Duey barrio, Yauco Municipio	422	3.05	0.76	14	64	98.6	3.24	0.82	20	-	-
Duey Alto barrio, San Germán Municipio	491	3.13	0.89	41	47	100.0	2.76	0.82	33	11	-
Duey Bajo barrio, San Germán Municipio	327	3.18	0.82	35	30	100.0	2.88	0.80	13	-	20.0
Duque comunidad, Naguabo Municipio	519	2.79	0.65	50	50	98.5	3.75	0.86	32	21	-
Duque barrio, Naguabo Municipio	917	2.76	0.62	68	136	99.2	3.49	0.79	49	21	3.1
Egozcue barrio, Patillas Municipio	26	3.77	0.90	-	-	100.0	-	(X)	-	-	(X)
El Cinco barrio, San Juan Municipio	2 976	2.46	0.50	47	595	73.0	2.23	0.58	298	78	34.0
El Mangó comunidad, Juncos Municipio	542	3.11	0.73	26	140	98.9	3.41	0.89	42	-	-
El Negro comunidad, Yabucoa Municipio	480	3.47	0.79	28	121	98.1	3.09	0.78	60	8	-
El Ojo comunidad, Santa Isabel Municipio	544	2.93	0.65	5	105	100.0	3.66	0.80	33	-	-
El Río barrio, Las Piedras Municipio	1 499	3.31	0.75	54	233	97.3	3.23	0.81	75	18	-
Emajagua comunidad, Maunabo Municipio	945	3.24	0.74	31	114	99.5	3.32	0.82	46	4	-
Emajagua barrio, Maunabo Municipio	1 409	3.22	0.74	82	143	99.1	3.29	0.79	72	4	-
Emajagual barrio, Juana Díaz Municipio	-	-	(X)	-	-	(X)	-	(X)	-	-	(X)
Encarnación barrio, Peñuelas Municipio	421	3.03	0.94	29	68	98.3	3.95	1.66	23	10	-
Eneas barrio, San Sebastián Municipio	270	3.00	0.72	6	27	94.5	1.85	0.50	11	-	-
Ensenada barrio, Guánica Municipio	795	2.84	0.66	-	181	98.2	2.76	0.71	32	12	14.5
Ensenada barrio, Rincón Municipio	467	3.04	0.62	36	42	90.9	2.50	0.68	76	16	-
Esperanza barrio, Arecibo Municipio	645	3.07	0.76	52	25	96.8	4.12	0.92	43	6	-
Esperanza comunidad, Vieques Municipio	420	2.67	0.56	-	102	97.9	4.59	1.23	6	-	-
Espinar barrio, Aguada Municipio	555	2.87	0.61	13	125	96.7	3.98	0.88	38	-	-
Espino comunidad, Añasco Municipio	457	3.05	0.69	12	61	100.0	2.73	0.67	39	-	-
Espino barrio, Añasco Municipio	528	3.07	0.70	12	68	97.5	2.79	0.70	53	-	-
Espino barrio, Lares Municipio	621	2.93	0.65	24	60	100.0	3.71	0.92	35	5	-
Espino barrio, Las Marías Municipio	51	2.27	0.48	-	6	100.0	4.88	0.95	5	-	-
Espino barrio, San Lorenzo Municipio	1 073	3.23	0.83	62	108	97.7	2.94	0.77	59	12	-
Espinosa barrio, Dorado Municipio	1 043	3.09	0.81	139	210	99.2	3.25	0.88	47	8	-
Espinosa barrio, Vega Alta Municipio	3 901	3.16	0.71	117	581	98.7	3.04	0.71	295	13	26.1
Factor barrio, Arecibo Municipio	2 306	3.01	0.73	217	235	97.6	2.59	0.63	124	12	-
Fajardo zona urbana, Fajardo Municipio	11 656	2.83	0.62	459	1 507	96.5	2.96	0.73	805	19	22.5
Fajardo barrio-pueblo, Fajardo Municipio	6 309	2.66	0.58	211	1 164	97.2	3.06	0.77	540	19	28.1
Farallón barrio, Cayey Municipio	151	3.60	0.97	10	12	100.0	2.10	0.52	-	7	-
Felicia 1 barrio, Santa Isabel Municipio	91	3.27	1.00	6	20	93.4	-	(X)	-	-	(X)
Felicia 2 barrio, Santa Isabel Municipio	592	2.94	0.64	5	105	100.0	3.66	0.80	33	-	-
Flamenco barrio, Culebra Municipio	330	2.63	0.70	44	-	97.4	3.47	1.00	34	-	-
Florencio barrio, Fajardo Municipio	1 414	3.13	0.64	157	118	99.5	3.01	0.71	41	-	-
Florida zona urbana, Florida Municipio	1 835	2.93	0.75	114	172	97.6	3.53	0.91	152	-	13.9
Florida barrio, San Lorenzo Municipio	1 836	3.18	0.75	106	153	98.5	2.79	0.69	133	11	1.5
Florida barrio, Vieques Municipio	1 418	2.78	0.60	50	245	97.2	3.33	0.83	103	11	-
Florida Adentro barrio, Florida Municipio	3 962	3.08	0.74	203	385	98.7	3.27	0.86	238	22	11.1
Florida Afuera barrio, Barceloneta Municipio	4 370	2.88	0.70	252	657	99.5	3.29	0.88	318	47	9.9
Fraile barrio, Culebra Municipio	4	-	(X)	-	-	(X)	3.25	1.63	4	-	-
Frailes barrio, Guaynabo Municipio	11 426	2.82	0.55	714	1 533	77.8	2.91	0.75	807	82	53.4
Frailes barrio, Yauco Municipio	82	3.34	0.81	15	7	100.0	2.13	0.71	8	-	-
Fránquez comunidad, Morovis Municipio	584	3.31	0.75	15	86	96.4	3.41	0.94	45	-	3.4
Fránquez barrio, Morovis Municipio	1 217	3.46	0.82	57	119	97.0	3.64	0.99	67	-	1.7
Frontón barrio, Ciales Municipio	837	3.09	0.85	71	54	99.0	3.69	1.05	39	8	-
Fuig comunidad, Guánica Municipio	397	2.92	0.76	14	63	100.0	3.89	0.95	36	5	-
Furnias barrio, Las Marías Municipio	444	2.98	0.70	30	28	100.0	3.77	1.05	19	5	-
Galateo comunidad, Toa Alta Municipio	755	3.55	1.01	41	64	100.0	3.90	1.26	37	6	-
Galateo barrio, Toa Alta Municipio	1 515	3.35	0.84	128	151	99.5	3.82	1.13	78	6	3.1
Galateo Alto barrio, Isabela Municipio	392	2.93	0.65	18	80	100.0	4.66	1.31	11	-	-
Galateo Bajo barrio, Isabela Municipio	570	2.90	0.74	42	18	98.2	2.65	0.68	31	-	-
Garrochales barrio, Arecibo Municipio	825	2.87	0.59	17	152	98.2	2.85	0.63	84	6	-
Garrochales comunidad, Barceloneta Municipio	427	2.62	0.63	5	89	97.6	4.04	0.84	28	11	-
Garrochales barrio, Barceloneta Municipio	1 754	2.92	0.67	115	253	98.2	3.03	0.77	69	23	-
Garzas barrio, Adjuntas Municipio	266	3.87	1.15	11	5	100.0	2.57	0.76	10	-	-
Gato barrio, Orocovis Municipio	583	3.30	0.91	26	56	95.2	2.78	0.91	64	-	-
G. L. García comunidad, Cayey Municipio	580	3.02	0.74	-	97	98.8	3.10	0.82	34	20	-
Gobernador Piñero barrio, San Juan Municipio	18 097	2.46	0.56	448	3 705	87.9	2.68	0.79	2 278	532	33.8
Guacio barrio, San Sebastián Municipio	222	3.34	0.93	4	27	92.2	2.40	0.63	7	7	-
Guadiana barrio, Naranjito Municipio	1 220	3.16	0.75	26	178	95.1	3.59	0.86	62	12	3.6
Guajataca barrio, Quebradillas Municipio	458	3.13	0.77	5	49	96.8	4.07	1.11	29	7	-
Guajataca barrio, San Sebastián Municipio	224	3.27	0.75	29	13	100.0	3.88	0.95	-	-	-
Guamá barrio, San Germán Municipio	695	3.17	0.85	27	78	98.3	2.74	0.80	91	-	40.6
Guamaní barrio, Guayama Municipio	469	2.62	0.65	28	93	100.0	4.17	1.17	33	9	9.5
Guanábano barrio, Aguada Municipio	284	3.55	0.74	15	17	100.0	2.59	0.54	21	-	-
Guanajibo barrio, Cabo Rojo Municipio	1 250	2.95	0.69	115	88	93.2	1.96	0.55	73	-	20.4
Guanajibo barrio, Hormigueros Municipio	2 285	2.68	0.61	133	473	96.8	2.94	0.72	178	19	12.4
Guanajibo barrio, Mayagüez Municipio	2 536	2.77	0.61	66	296	98.3	2.94	0.79	195	21	30.1
Guánica zona urbana, Guánica Municipio	3 184	2.79	0.66	62	538	98.0	3.20	0.76	275	77	27.8
Guánica barrio-pueblo, Guánica Municipio	1 614	2.65	0.64	30	201	96.6	3.15	0.75	203	58	37.3
Guaniquilla barrio, Aguada Municipio	953	2.90	0.69	33	82	94.7	2.80	0.75	87	-	5.1
Guaonico barrio, Utuado Municipio	224	3.56	0.80	21	24	100.0	2.27	0.61	8	-	-
Guaraguao barrio, Guaynabo Municipio	1 285	3.24	0.82	46	141	98.5	3.10	0.84	82	27	-
Guaraguao barrio, Ponce Municipio	314	3.01	0.68	5	34	100.0	3.68	0.91	26	7	3.8
Guaraguao Abajo barrio, Bayamón Municipio	2 543	3.37	0.74	175	212	98.3	3.14	0.73	105	-	-
Guaraguao Arriba barrio, Bayamón Municipio	517	3.17	0.71	4	69	96.3	3.93	1.04	15	6	-
Guardarraya barrio, Patillas Municipio	678	2.75	0.71	27	134	100.0	4.29	1.24	39	-	-
Guásimas barrio, Arroyo Municipio	1 279	3.08	0.76	63	132	97.4	2.28	0.58	95	25	28.2
Guatemala barrio, San Sebastián Municipio	987	2.90	0.71	28	76	96.3	2.76	0.72	70	6	4.9
Guavate barrio, Cayey Municipio	466	3.05	0.66	19	21	98.5	3.59	0.94	-	-	-
Guayabal comunidad, Juana Díaz Municipio	716	3.37	0.80	12	169	99.0	3.79	0.92	38	-	-
Guayabal barrio, Juana Díaz Municipio	1 648	3.38	0.77	62	273	97.8	4.17	1.03	73	4	-
Guayabo barrio, Aguada Municipio	1 026	3.17	0.72	41	50	96.7	2.80	0.69	71	41	18.1
Guayabo Dulce barrio, Adjuntas Municipio	27	3.47	0.75	5	-	100.0	3.25	1.63	-	-	-
Guayabos barrio, Isabela Municipio	491	3.00	0.73	24	60	98.7	3.12	0.84	28	6	-

Table 24. **Owner and Renter Household Characteristics: 2000**—Con.

[Data based on a sample (except Tables 65-68). For information on confidentiality protection, coverage, sampling error, and nonsampling error, see Appendix G.
For location of definitions, see "How to Use This Census Report"]

Puerto Rico Municipio Municipio Subdivision and Place Subbarrio	Occupied housing units	Owner-occupied housing units: Average household size	Occupants per room	Year householder moved into unit: 1999 to March 2000	1969 or earlier	Percent 1 unit, detached or attached	Renter-occupied housing units: Average household size	Occupants per room	Year householder moved into unit: 1999 to March 2000	1969 or earlier	Percent 5 or more units in structure
MUNICIPIO SUBDIVISION AND PLACE—Con.											
Guayabota barrio, Yabucoa Municipio	974	3.28	0.77	19	117	100.0	2.72	0.63	90	12	-
Guayacán barrio, Ceiba Municipio	800	-	(X)	-	-	(X)	3.55	0.72	340	5	0.9
Guayama zona urbana, Guayama Municipio	7 557	2.74	0.59	232	1 133	96.5	3.10	0.77	791	141	24.2
Guayama barrio-pueblo, Guayama Municipio	6 086	2.62	0.57	172	1 032	95.3	3.11	0.79	703	141	25.1
Guayanilla zona urbana, Guayanilla Municipio	1 654	3.05	0.76	35	353	97.5	3.07	0.91	76	52	22.9
Guayanilla barrio-pueblo, Guayanilla Municipio	1 553	3.06	0.76	35	314	97.3	3.06	0.91	71	52	23.6
Guaynabo zona urbana, Guaynabo Municipio	27 297	2.82	0.57	1 638	3 558	75.5	2.69	0.70	1 767	252	40.3
Guaynabo barrio-pueblo, Guaynabo Municipio	1 090	2.78	0.67	48	172	62.8	2.59	0.71	103	22	33.9
Guayo barrio, Adjuntas Municipio	284	2.85	0.85	14	33	96.6	3.79	1.36	21	-	-
Guerrero barrio, Aguadilla Municipio	814	3.23	0.75	33	47	99.1	2.93	0.78	71	8	3.4
Guerrero barrio, Isabela Municipio	1 264	2.71	0.61	50	212	98.0	3.52	0.88	86	16	5.7
Guilarte barrio, Adjuntas Municipio	337	3.36	0.77	6	47	98.1	2.85	0.84	10	-	-
Gurabo zona urbana, Gurabo Municipio	3 035	2.78	0.64	105	416	97.1	3.31	0.86	269	60	7.0
Gurabo barrio-pueblo, Gurabo Municipio	742	1.93	0.49	23	196	94.2	3.07	0.91	128	43	4.3
Gurabo Abajo barrio, Juncos Municipio	1 129	3.23	0.78	52	176	97.3	3.81	0.89	31	-	-
Gurabo Arriba barrio, Juncos Municipio	206	2.78	0.63	-	29	100.0	2.19	0.81	5	-	-
Guzmán Abajo barrio, Río Grande Municipio	2 124	2.90	0.68	186	205	95.8	3.82	1.00	113	17	2.3
Guzmán Arriba barrio, Río Grande Municipio	281	2.91	0.79	37	21	100.0	3.71	1.26	10	-	-
Hatillo barrio, Añasco Municipio	424	3.16	0.75	20	67	94.9	2.84	0.58	31	-	-
Hatillo zona urbana, Hatillo Municipio	1 805	2.94	0.65	43	231	95.8	2.97	0.73	124	22	26.2
Hatillo barrio, Hatillo Municipio	1 409	3.00	0.66	66	206	97.5	3.06	0.81	105	8	18.3
Hatillo barrio-pueblo, Hatillo Municipio	930	2.82	0.65	19	78	95.2	3.05	0.75	64	14	34.8
Hato barrio, San Lorenzo Municipio	2 230	3.05	0.70	160	336	96.8	3.37	0.92	208	16	10.9
Hato Abajo barrio, Arecibo Municipio	8 025	2.81	0.59	243	921	97.8	2.86	0.71	649	89	24.8
Hato Arriba barrio, Arecibo Municipio	2 689	2.93	0.65	147	270	97.1	2.86	0.71	170	38	2.2
Hato Arriba comunidad, San Sebastián Municipio	273	2.51	0.71	6	52	100.0	3.36	0.83	11	-	11.9
Hato Arriba barrio, San Sebastián Municipio	673	2.90	0.71	18	98	98.9	2.92	0.75	49	-	4.2
Hato Candal comunidad, Río Grande Municipio	764	3.15	0.79	64	90	97.9	2.99	0.73	56	8	5.1
Hato Nuevo barrio, Guaynabo Municipio	1 041	2.85	0.65	63	111	93.2	3.43	0.83	45	-	-
Hato Nuevo barrio, Gurabo Municipio	2 341	3.18	0.74	287	213	99.6	3.19	0.86	112	5	-
Hato Puerco barrio, Canóvanas Municipio	2 303	3.18	0.76	126	310	97.6	3.22	0.83	86	7	-
Hato Puerco Abajo barrio, Villalba Municipio	497	3.81	0.94	54	74	96.9	4.04	1.15	20	14	-
Hato Puerco Arriba barrio, Villalba Municipio	2 345	3.60	0.86	141	247	98.7	3.53	0.89	123	4	-
Hato Rey Central barrio, San Juan Municipio	8 420	2.43	0.64	274	1 241	59.9	2.49	0.78	736	251	52.6
Hato Rey Norte barrio, San Juan Municipio	7 292	2.12	0.49	221	755	43.1	2.36	0.71	658	294	67.1
Hato Rey Sur barrio, San Juan Municipio	4 726	1.94	0.47	185	523	44.5	2.26	0.76	967	50	64.7
Hato Tejas barrio, Bayamón Municipio	15 070	3.16	0.63	607	1 928	95.8	2.78	0.70	878	211	25.5
Hato Viejo barrio, Arecibo Municipio	676	3.07	0.81	38	93	100.0	3.14	0.79	46	-	-
Hato Viejo barrio, Ciales Municipio	760	3.28	0.81	34	47	100.0	2.57	0.86	83	-	7.0
Hayales barrio, Coamo Municipio	375	3.08	0.69	6	35	97.5	4.80	1.27	40	5	-
Helechal barrio, Barranquitas Municipio	1 239	3.18	0.78	15	152	93.1	3.84	0.96	92	12	-
Herreras barrio, Río Grande Municipio	261	3.08	0.92	7	70	100.0	3.52	0.99	39	-	-
Higuillar barrio, Dorado Municipio	7 165	3.17	0.77	483	790	96.7	3.06	0.80	440	76	7.8
Hoconuco Alto barrio, San Germán Municipio	269	2.62	0.68	26	29	97.0	2.21	0.61	7	7	-
Hoconuco Bajo barrio, San Germán Municipio	491	3.16	0.82	39	61	96.1	3.02	0.86	32	-	-
Honduras barrio, Barranquitas Municipio	653	2.96	0.72	45	32	100.0	4.47	1.18	32	3	30.6
Honduras barrio, Cidra Municipio	531	3.37	0.88	37	74	100.0	3.11	0.81	56	-	-
Hormigueros zona urbana, Hormigueros Municipio	4 411	2.71	0.63	272	751	95.6	3.09	0.77	296	28	13.3
Hormigueros barrio, Hormigueros Municipio	1 101	2.81	0.67	26	116	96.2	3.58	0.83	58	5	31.1
Hormigueros barrio-pueblo, Hormigueros Municipio	375	2.55	0.55	42	70	89.3	2.65	0.78	21	4	-
Hoya Mala barrio, San Sebastián Municipio	1 231	2.89	0.67	99	139	98.7	3.11	0.71	84	7	-
Hoyo Mulas barrio, Carolina Municipio	10 944	3.10	0.67	446	1 409	91.4	3.06	0.77	860	48	17.3
H. Rivera Colón comunidad, Toa Alta Municipio	750	3.16	0.73	15	175	100.0	3.34	0.76	38	-	-
Húcares barrio, Naguabo Municipio	690	3.05	0.68	25	94	97.1	3.01	0.82	114	6	4.2
Humacao zona urbana, Humacao Municipio	7 107	2.96	0.63	219	961	96.9	2.70	0.74	462	110	29.3
Humacao barrio-pueblo, Humacao Municipio	1 753	2.53	0.50	66	370	95.8	3.07	0.71	96	31	27.8
Humatas barrio, Añasco Municipio	140	3.27	0.83	5	7	100.0	1.80	0.36	-	-	-
Imbéry comunidad, Barceloneta Municipio	974	2.84	0.66	89	141	98.4	3.85	0.99	82	-	33.3
Indiera Alta barrio, Maricao Municipio	387	3.86	0.99	35	43	94.9	3.65	0.99	35	-	-
Indiera Baja barrio, Maricao Municipio	214	2.58	0.87	21	52	97.0	4.52	1.67	10	-	-
Indiera Fría barrio, Maricao Municipio	143	3.66	1.08	11	-	100.0	2.67	1.13	12	-	-
Indios comunidad, Guayanilla Municipio	549	3.12	0.92	51	101	100.0	3.63	1.04	35	11	-
Indios barrio, Guayanilla Municipio	687	3.15	0.87	41	98	97.6	4.69	1.44	25	5	-
Ingenio comunidad, Toa Baja Municipio	1 820	2.93	0.65	66	183	97.2	4.31	1.06	80	12	3.6
Isabela zona urbana, Isabela Municipio	4 446	2.77	0.62	149	477	97.7	3.15	0.73	425	44	5.3
Isabela barrio-pueblo, Isabela Municipio	3 191	2.69	0.61	101	361	96.8	3.21	0.75	343	41	6.0
Isabel II barrio-pueblo, Vieques Municipio	609	2.62	0.57	26	159	98.7	2.60	0.74	50	-	7.1
Isla de Mona e Islote Monito barrio, Mayagüez Municipio	-	-	(X)	-	-	(X)	-	(X)	-	-	(X)
Islote barrio, Arecibo Municipio	2 057	2.94	0.72	65	297	99.3	2.47	0.65	107	12	-
Jacaboa barrio, Patillas Municipio	365	3.47	0.86	23	68	95.3	3.25	0.86	27	-	-
Jacaguas barrio, Juana Díaz Municipio	1 322	3.25	0.75	47	153	99.0	3.76	0.85	93	16	-
Jácana barrio, Yauco Municipio	638	2.80	0.63	13	101	98.7	3.76	0.95	48	-	-
Jácanas barrio, Yabucoa Municipio	1 034	3.57	0.90	49	111	96.6	2.02	0.48	54	8	-
Jagual barrio, Patillas Municipio	178	3.10	0.69	-	6	100.0	2.94	0.78	17	4	-
Jagual comunidad, San Lorenzo Municipio	407	3.43	0.77	9	84	100.0	3.67	0.87	40	6	4.1
Jagual barrio, San Lorenzo Municipio	1 222	3.32	0.79	33	181	99.6	3.61	0.98	93	6	2.2
Jagua Pasto barrio, Guayanilla Municipio	27	3.52	1.56	-	5	100.0	-	(X)	-	-	(X)
Jaguar barrio, Gurabo Municipio	266	3.01	0.71	12	73	100.0	3.08	0.70	16	-	-
Jaguas barrio, Ciales Municipio	1 469	3.48	0.80	37	165	94.5	3.22	0.93	102	23	33.6
Jaguas barrio, Guayanilla Municipio	365	3.44	1.00	24	18	100.0	2.75	1.00	40	-	-
Jaguas barrio, Gurabo Municipio	633	3.14	0.83	26	71	98.1	3.59	0.93	27	7	-
Jaguas barrio, Peñuelas Municipio	734	3.42	0.99	39	50	99.0	3.50	1.03	59	-	-
Jagüey barrio, Aguada Municipio	608	3.36	0.85	49	63	97.8	2.92	0.82	15	-	-
Jagüey barrio, Rincón Municipio	287	3.03	0.85	6	37	93.2	3.17	0.83	5	-	-
Jagüeyes barrio, Aguas Buenas Municipio	798	3.46	0.80	32	107	94.4	2.24	0.59	41	30	6.6

Table 24. **Owner and Renter Household Characteristics: 2000**—Con.

[Data based on a sample (except Tables 65-68). For information on confidentiality protection, coverage, sampling error, and nonsampling error, see Appendix G. For location of definitions, see "How to Use This Census Report"]

Puerto Rico Municipio Municipio Subdivision and Place Subbarrio	Occupied housing units	Owner-occupied housing units: Average household size	Occupants per room	Year householder moved into unit: 1999 to March 2000	1969 or earlier	Percent 1 unit, detached or attached	Renter-occupied housing units: Average household size	Occupants per room	Year householder moved into unit: 1999 to March 2000	1969 or earlier	Percent 5 or more units in structure
MUNICIPIO SUBDIVISION AND PLACE—Con.											
Jaguitas barrio, Hormigueros Municipio	548	3.06	0.82	13	44	96.2	2.94	0.82	44	6	-
Jájome Alto barrio, Cayey Municipio	205	2.75	0.84	9	16	100.0	4.44	1.34	10	-	-
Jájome Bajo barrio, Cayey Municipio	211	3.28	0.89	8	60	100.0	4.54	1.02	-	-	-
Jauca barrio, Jayuya Municipio	51	3.29	0.83	-	-	100.0	2.33	0.47	-	-	-
Jauca comunidad, Santa Isabel Municipio	560	3.44	0.76	12	105	97.7	2.84	0.62	28	8	-
Jauca 1 barrio, Santa Isabel Municipio	792	3.33	0.73	27	126	98.4	3.11	0.73	28	8	-
Jauca 2 barrio, Santa Isabel Municipio	1 138	3.22	0.73	148	50	100.0	2.48	0.67	40	7	4.1
Jayuya zona urbana, Jayuya Municipio	1 077	2.77	0.64	47	169	96.4	3.58	0.98	146	35	13.6
Jayuya barrio-pueblo, Jayuya Municipio	537	2.49	0.62	10	80	96.4	3.56	1.08	97	9	17.4
Jayuya Abajo barrio, Jayuya Municipio	934	2.98	0.75	53	99	96.5	3.68	0.93	72	31	4.6
Jiménez barrio, Río Grande Municipio	934	3.15	0.74	61	148	94.3	1.90	0.67	45	-	7.8
Jobos comunidad, Guayama Municipio	1 112	3.27	0.75	33	196	97.7	2.85	0.70	103	46	-
Jobos barrio, Guayama Municipio	2 107	3.09	0.71	104	330	98.4	2.84	0.69	210	53	-
Jobos barrio, Isabela Municipio	1 197	3.11	0.77	68	123	97.8	2.66	0.62	111	14	5.6
Juana Díaz zona urbana, Juana Díaz Municipio	3 104	3.06	0.70	46	601	99.5	3.11	0.83	292	54	26.7
Juana Díaz barrio-pueblo, Juana Díaz Municipio	1 600	2.65	0.59	6	414	98.9	3.16	0.87	191	41	37.2
Juan Alonso barrio, Mayagüez Municipio	484	2.76	0.56	29	70	91.5	2.05	0.41	18	7	15.1
Juan Asencio barrio, Aguas Buenas Municipio	892	3.67	0.90	35	93	98.7	1.78	0.45	65	13	-
Juan González barrio, Adjuntas Municipio	253	3.27	0.84	32	-	100.0	1.84	0.65	16	-	-
Juan Martín barrio, Luquillo Municipio	318	3.05	0.64	8	72	100.0	2.25	0.57	16	10	-
Juan Martín barrio, Yabucoa Municipio	1 129	3.21	0.72	29	55	98.6	2.59	0.64	47	7	25.3
Juan Sánchez barrio, Bayamón Municipio	8 242	2.67	0.57	630	1 076	73.8	2.61	0.64	813	19	48.3
Juncal comunidad, San Sebastián Municipio	390	2.95	0.74	14	40	96.6	2.91	0.87	43	-	-
Juncal barrio, San Sebastián Municipio	650	3.09	0.78	27	70	93.8	3.09	0.98	65	-	-
Juncos zona urbana, Juncos Municipio	3 171	2.65	0.61	212	404	96.0	3.06	0.77	367	118	21.3
Juncos barrio-pueblo, Juncos Municipio	1 101	1.82	0.42	28	222	96.7	3.11	0.75	242	27	4.6
La Alianza comunidad, Arecibo Municipio	711	3.00	0.73	48	95	98.3	3.08	0.67	40	15	-
La Dolores comunidad, Río Grande Municipio	1 157	2.87	0.77	36	227	96.5	3.63	1.18	93	14	3.0
La Fermina comunidad	1 035	2.94	0.60	55	209	99.2	3.92	0.98	54	10	-
Humacao Municipio (part)	625	3.02	0.60	32	122	100.0	4.58	1.10	32	4	-
Las Piedras Municipio (part)	410	2.82	0.62	23	87	97.9	2.81	0.76	22	6	-
La Gloria barrio, Trujillo Alto Municipio	1 480	3.04	0.74	65	237	98.4	3.27	0.82	49	18	-
Lagunas barrio, Aguada Municipio	949	3.36	0.79	47	81	99.4	2.72	0.76	46	6	-
Lajas zona urbana, Lajas Municipio	1 760	2.51	0.58	25	252	96.8	3.60	0.89	157	49	13.2
Lajas barrio, Lajas Municipio	823	2.41	0.62	12	160	97.4	3.36	0.93	70	25	2.4
Lajas barrio-pueblo, Lajas Municipio	267	1.55	0.39	7	51	82.5	3.51	0.90	29	24	20.9
Lajas Arriba barrio, Lajas Municipio	928	2.85	0.79	37	150	95.9	3.26	0.82	32	13	-
La Luisa comunidad, Manatí Municipio	982	3.27	0.73	-	207	100.0	3.09	0.81	36	31	-
Lamboglia comunidad, Patillas Municipio	349	3.21	0.80	-	81	100.0	3.71	1.13	17	18	-
Lapa barrio, Cayey Municipio	65	2.79	0.64	8	5	100.0	4.35	1.32	12	-	29.4
Lapa barrio, Salinas Municipio	3 093	3.19	0.70	115	446	98.1	3.06	0.72	195	24	0.7
La Parguera comunidad, Lajas Municipio	447	2.85	0.76	25	98	100.0	2.97	0.71	13	11	7.3
La Playa comunidad, Añasco Municipio	752	3.13	0.72	9	111	99.0	2.28	0.52	43	9	6.0
La Plena comunidad, Salinas Municipio	311	3.08	0.75	11	44	94.8	3.13	0.73	-	-	-
Lares zona urbana, Lares Municipio	2 409	2.81	0.64	30	281	88.2	3.11	0.80	188	-	15.3
Lares barrio, Lares Municipio	1 294	2.89	0.62	71	189	97.5	3.18	0.74	119	12	2.8
Lares barrio-pueblo, Lares Municipio	1 310	2.54	0.61	5	210	82.1	3.08	0.81	153	-	19.0
Las Marías comunidad, Añasco Municipio	602	2.99	0.73	22	98	99.1	2.82	0.75	28	-	3.2
Las Marías zona urbana, Las Marías Municipio	352	2.48	0.53	19	41	97.5	3.08	0.83	53	11	5.6
Las Marías barrio-pueblo, Las Marías Municipio	137	2.77	0.62	6	14	81.8	3.24	0.85	37	11	-
Las Ochenta comunidad, Salinas Municipio	365	3.10	0.66	27	57	97.7	3.27	0.77	45	-	-
Las Ollas comunidad, Santa Isabel Municipio	615	3.33	0.72	6	105	100.0	3.34	0.77	50	5	-
Las Palmas barrio, Utuado Municipio	394	3.47	0.90	26	24	100.0	3.12	1.00	50	5	-
Las Piedras zona urbana, Las Piedras Municipio	2 138	2.95	0.69	67	153	99.7	3.26	0.80	242	46	22.9
Las Piedras barrio-pueblo, Las Piedras Municipio	716	2.57	0.64	20	91	100.0	2.96	0.79	155	39	23.0
La Torre barrio, Lares Municipio	537	3.16	0.78	21	36	100.0	3.24	0.96	38	-	-
Lavadero barrio, Hormigueros Municipio	1 410	2.72	0.69	193	120	95.7	3.32	0.81	122	-	4.8
Leguísamo barrio, Mayagüez Municipio	705	2.85	0.70	22	81	95.7	3.58	0.86	40	6	-
Levittown comunidad, Toa Baja Municipio	10 333	3.04	0.59	379	1 370	91.5	2.57	0.61	993	42	15.3
Liborio Negrón Torres comunidad, Sabana Grande Municipio	460	2.63	0.78	28	146	96.5	4.66	1.55	8	4	-
Limaní barrio, Adjuntas Municipio	105	3.60	0.86	5	12	100.0	-	(X)	-	-	(X)
Limón barrio, Mayagüez Municipio	520	3.08	0.76	-	32	100.0	3.52	1.04	25	-	4.3
Limón barrio, Utuado Municipio	71	2.37	0.56	6	-	100.0	-	(X)	-	-	(X)
Limones barrio, Yabucoa Municipio	1 205	3.40	0.83	59	269	100.0	2.37	0.68	45	30	8.7
Lirios barrio, Juncos Municipio	1 792	2.97	0.68	206	195	98.9	3.14	0.84	126	66	38.6
Lizas barrio, Maunabo Municipio	281	3.46	0.90	7	34	97.1	3.03	0.95	9	-	-
Llanadas barrio, Isabela Municipio	928	3.02	0.69	58	143	100.0	2.57	0.71	58	12	-
Llano barrio, Guayanilla Municipio	233	3.04	0.95	14	23	100.0	3.36	1.48	12	5	-
Llanos barrio, Aibonito Municipio	2 133	3.09	0.71	87	240	97.9	3.41	0.89	107	3	22.0
Llanos barrio, Lajas Municipio	240	2.90	0.69	5	21	97.1	4.85	1.70	15	-	-
Llanos Costa barrio, Cabo Rojo Municipio	1 291	2.74	0.66	101	86	98.1	2.51	0.67	80	5	2.9
Llanos Tuna barrio, Cabo Rojo Municipio	2 160	2.72	0.71	89	275	98.4	2.73	0.72	110	-	-
Llave barrio, Vieques Municipio	8	2.00	0.33	-	-	100.0	-	(X)	-	-	(X)
Lluveras comunidad, Sabana Grande Municipio	640	3.22	0.87	20	127	96.7	3.16	1.00	29	7	-
Loíza zona urbana, Loíza Municipio	1 203	3.30	0.84	47	242	96.8	3.65	1.04	63	27	40.5
Loíza barrio-pueblo, Loíza Municipio	1 203	3.30	0.84	47	242	96.8	3.65	1.04	63	27	40.5
Lomas comunidad, Canóvanas Municipio	306	2.85	0.61	17	54	97.4	5.06	0.98	11	-	-
Lomas barrio, Canóvanas Municipio	1 715	3.07	0.76	73	267	97.8	4.06	0.94	58	10	-
Lomas barrio, Juana Díaz Municipio	422	3.17	0.76	7	69	100.0	3.81	1.21	30	-	-
Lomas barrio, Naranjito Municipio	1 247	3.16	0.83	47	253	96.8	4.00	1.17	81	-	-
Los Llanos comunidad, Coamo Municipio	757	2.83	0.62	23	115	95.0	4.36	1.05	47	4	-
Los Llanos barrio, Coamo Municipio	1 160	2.96	0.66	57	149	96.8	4.07	0.93	66	4	-
Luis Lloréns Torres comunidad, Juana Díaz Municipio	977	3.29	0.78	35	139	99.2	3.56	0.84	82	11	-
Luis M. Cintrón comunidad, Fajardo Municipio	890	3.20	0.72	62	131	99.1	2.46	0.73	49	6	-
Luquillo zona urbana, Luquillo Municipio	2 668	2.86	0.63	190	199	94.8	3.44	0.80	204	27	39.2

Table 24. **Owner and Renter Household Characteristics: 2000**—Con.

[Data based on a sample (except Tables 65-68). For information on confidentiality protection, coverage, sampling error, and nonsampling error, see Appendix G.
For location of definitions, see "How to Use This Census Report"]

Puerto Rico Municipio Municipio Subdivision and Place Subbarrio	Occupied housing units	Owner-occupied housing units: Average household size	Owner-occupied: Occupants per room	Owner-occupied: Year householder moved into unit: 1999 to March 2000	Owner-occupied: Year householder moved into unit: 1969 or earlier	Owner-occupied: Percent 1 unit, detached or attached	Renter-occupied housing units: Average household size	Renter-occupied: Occupants per room	Renter-occupied: Year householder moved into unit: 1999 to March 2000	Renter-occupied: Year householder moved into unit: 1969 or earlier	Renter-occupied: Percent 5 or more units in structure
MUNICIPIO SUBDIVISION AND PLACE—Con.											
Luquillo barrio-pueblo, Luquillo Municipio	535	2.00	0.49	7	161	74.1	3.14	0.76	51	5	38.2
Luyando comunidad, Aguada Municipio	1 056	3.47	0.79	88	64	98.9	2.62	0.64	40	-	-
Mabú barrio, Humacao Municipio	2 905	3.00	0.65	122	346	98.7	2.71	0.79	212	11	29.7
Macaná barrio, Guayanilla Municipio	518	3.30	0.78	35	87	94.3	2.57	0.78	59	-	6.0
Macaná barrio, Peñuelas Municipio	278	3.07	0.95	17	-	100.0	3.91	0.97	17	-	-
Machete barrio, Guayama Municipio	765	3.26	0.69	70	30	97.4	3.22	0.66	44	-	-
Machos barrio, Ceiba Municipio	1 228	2.87	0.64	54	52	96.0	2.69	0.71	84	5	4.7
Machuchal barrio, Sabana Grande Municipio	1 632	2.81	0.81	90	386	97.6	3.62	1.10	74	4	-
Machuelo Abajo barrio, Ponce Municipio	4 558	2.80	0.57	123	683	95.3	3.06	0.82	415	137	66.3
Machuelo Arriba barrio, Ponce Municipio	4 309	3.16	0.67	169	449	99.0	3.39	0.82	228	15	17.5
Magas barrio, Guayanilla Municipio	1 077	3.11	0.78	69	153	98.1	3.93	1.01	49	12	-
Magas Arriba comunidad, Guayanilla Municipio	328	3.04	0.85	25	69	96.3	4.93	1.03	-	-	-
Magos barrio, San Sebastián Municipio	110	2.26	0.70	-	12	100.0	2.42	0.67	-	-	-
Maguayo barrio, Dorado Municipio	1 499	3.10	0.81	41	240	97.3	3.55	1.23	45	13	-
Magueyes barrio, Corozal Municipio	95	3.46	0.83	-	15	100.0	4.95	1.40	-	9	-
Magueyes barrio, Ponce Municipio	1 993	2.86	0.61	182	151	99.1	4.22	0.95	88	22	-
Magueyes Urbano barrio, Ponce Municipio	430	3.18	0.57	24	44	100.0	2.40	0.49	17	4	-
Maizales barrio, Naguabo Municipio	695	2.96	0.67	33	83	98.9	3.42	0.79	50	13	24.4
Maleza Alta barrio, Aguadilla Municipio	585	3.10	0.60	31	23	100.0	2.18	0.62	77	-	22.3
Maleza Baja barrio, Aguadilla Municipio	850	2.78	0.58	26	16	93.4	3.10	0.64	154	-	6.6
Malezas barrio, Mayagüez Municipio	374	2.74	0.76	18	97	96.0	3.49	1.15	15	-	23.6
Mal Paso barrio, Aguada Municipio	884	3.00	0.71	34	137	92.8	2.33	0.59	42	5	-
Mambiche barrio, Humacao Municipio	657	3.00	0.75	26	121	100.0	3.71	0.88	37	-	-
Mamey barrio, Aguada Municipio	680	3.19	0.76	41	24	96.2	3.50	0.93	43	-	-
Mamey barrio, Guaynabo Municipio	978	3.29	0.90	56	128	96.9	3.11	0.90	25	-	-
Mamey barrio, Gurabo Municipio	1 401	2.88	0.65	157	104	99.0	3.86	0.96	61	4	-
Mamey barrio, Juncos Municipio	1 216	2.93	0.67	205	135	97.8	3.37	0.82	76	26	23.4
Mamey barrio, Patillas Municipio	861	2.82	0.69	13	95	98.3	2.80	0.77	58	10	14.6
Mameyal barrio, Dorado Municipio	-	-	(X)	-	-	(X)	-	(X)	-	-	(X)
Mameyes Abajo barrio, Utuado Municipio	366	3.37	0.85	19	38	100.0	3.13	0.85	22	-	-
Mameyes Arriba barrio, Jayuya Municipio	611	3.73	0.88	75	58	93.3	3.94	1.07	30	-	3.8
Mameyes I barrio, Luquillo Municipio	795	3.13	0.73	39	173	98.5	2.11	0.53	68	28	4.8
Mameyes II barrio, Río Grande Municipio	964	2.97	0.63	78	196	95.0	2.43	0.59	56	14	4.8
Maná barrio, Corozal Municipio	546	3.62	0.86	14	77	88.7	3.62	1.09	40	5	-
Manatí zona urbana, Manatí Municipio	5 607	2.69	0.64	198	924	96.4	3.12	0.87	549	84	30.9
Manatí barrio-pueblo, Manatí Municipio	2 659	2.42	0.58	71	462	96.2	3.01	0.87	296	59	28.3
Maragüez barrio, Ponce Municipio	216	3.43	0.82	-	44	100.0	3.00	0.73	6	-	-
Maravilla Este barrio, Las Marías Municipio	347	2.67	0.57	13	32	97.3	3.03	0.83	26	-	6.5
Maravilla Norte barrio, Las Marías Municipio	192	2.66	0.56	-	34	100.0	8.67	2.17	-	-	-
Maravilla Sur barrio, Las Marías Municipio	562	2.81	0.64	41	14	98.2	3.61	0.94	65	-	8.6
Maresúa barrio, San Germán Municipio	414	3.01	0.69	28	43	98.3	2.91	0.84	22	-	-
María Antonia comunidad, Guánica Municipio	509	3.05	0.72	12	77	95.3	2.52	0.77	18	6	5.6
Mariana barrio, Humacao Municipio	1 030	3.08	0.65	49	125	97.6	3.32	0.73	61	7	-
Mariana barrio, Naguabo Municipio	632	2.86	0.65	34	112	98.0	2.31	0.65	30	-	-
Mariano Colón comunidad	670	3.66	0.74	63	62	96.6	4.04	0.93	40	-	-
Coamo Municipio (part)	645	3.63	0.73	63	54	96.5	4.04	0.93	40	-	-
Santa Isabel Municipio (part)	25	4.28	1.00	-	8	100.0	-	(X)	-	-	(X)
Marías barrio, Aguada Municipio	605	3.15	0.81	28	16	97.5	2.82	0.65	48	-	-
Marías barrio, Añasco Municipio	1 534	2.96	0.69	29	241	96.1	2.95	0.73	89	10	13.6
Marías barrio, Moca Municipio	601	3.32	0.81	39	54	97.7	2.44	0.63	48	-	-
Maricao zona urbana, Maricao Municipio	451	2.28	0.56	14	94	98.1	3.47	1.05	55	12	4.3
Maricao barrio-pueblo, Maricao Municipio	347	2.28	0.57	-	87	97.4	3.56	1.07	45	12	-
Maricao barrio, Vega Alta Municipio	1 566	3.06	0.75	62	282	97.2	3.59	0.86	79	6	-
Maricao Afuera barrio, Maricao Municipio	566	2.87	0.72	27	52	100.0	3.28	1.12	70	-	6.9
Marín barrio, Patillas Municipio	661	3.27	0.76	14	98	97.6	3.89	0.85	14	6	-
Martín González barrio, Carolina Municipio	7 759	3.16	0.70	305	887	90.8	3.15	0.83	433	154	47.9
Martorell comunidad, Yabucoa Municipio	915	3.32	0.79	54	212	100.0	2.27	0.62	30	23	10.8
Marueño comunidad, Ponce Municipio	269	3.24	0.77	8	27	97.8	4.60	1.19	-	-	-
Marueño barrio, Ponce Municipio	447	3.21	0.80	8	52	98.7	4.23	1.17	6	-	-
Masa barrio, Gurabo Municipio	520	3.08	0.72	15	30	100.0	3.08	1.00	17	-	-
Mata de Cañas barrio, Orocovis Municipio	135	3.37	0.94	4	16	100.0	3.21	0.96	19	-	-
Mata de Plátano barrio, Luquillo Municipio	2 773	3.05	0.66	211	124	91.9	3.04	0.83	171	30	20.5
Matón Abajo barrio, Cayey Municipio	366	2.96	0.67	20	33	90.7	4.14	0.98	18	-	-
Matón Arriba barrio, Cayey Municipio	272	2.90	0.58	8	15	100.0	3.93	0.82	33	-	-
Matuyas Alto barrio, Maunabo Municipio	129	3.58	0.79	-	24	93.5	2.00	0.51	6	-	-
Matuyas Bajo barrio, Maunabo Municipio	79	1.84	0.42	-	24	100.0	3.46	0.95	13	-	-
Maunabo barrio-pueblo, Maunabo Municipio	159	2.29	0.52	4	46	88.4	2.34	0.67	27	-	10.6
Maunabo zona urbana, Maunabo Municipio	694	2.72	0.61	15	133	93.7	3.37	0.83	55	5	4.3
Mavilla barrio, Vega Alta Municipio	129	3.15	0.89	6	23	95.7	5.42	1.35	-	5	-
Mayagüez zona urbana, Mayagüez Municipio	28 191	2.68	0.61	732	3 642	92.7	2.82	0.82	3 367	560	37.8
Mayagüez barrio-pueblo, Mayagüez Municipio	12 325	2.32	0.56	195	1 573	91.6	2.76	0.83	2 004	394	44.2
Mayagüez Arriba barrio, Mayagüez Municipio	1 883	2.77	0.67	54	387	96.8	2.66	0.83	156	57	11.6
Media Luna barrio, Toa Baja Municipio	3 836	3.15	0.75	157	461	98.0	3.86	0.91	196	43	9.9
Medianía Alta barrio, Loíza Municipio	2 763	3.51	1.00	231	510	96.7	2.77	0.79	126	26	2.3
Medianía Baja barrio, Loíza Municipio	2 643	3.42	0.84	235	433	97.9	3.02	0.86	114	26	27.3
Membrillo barrio, Camuy Municipio	1 155	2.72	0.64	162	126	93.4	3.78	1.07	113	-	27.3
Minillas barrio, Bayamón Municipio	14 778	2.90	0.64	578	3 331	92.0	2.77	0.74	1 400	108	20.4
Minillas barrio, San Germán Municipio	1 156	3.00	0.75	37	233	97.3	2.28	0.62	44	12	8.6
Mirabales barrio, San Sebastián Municipio	202	2.87	0.70	-	12	100.0	3.00	0.77	8	-	-
Miradero barrio, Cabo Rojo Municipio	4 984	2.87	0.66	513	384	98.0	3.01	0.77	318	6	9.7
Miradero barrio, Mayagüez Municipio	1 967	2.88	0.54	95	134	89.9	2.40	0.67	259	-	25.7
Miraflores barrio, Añasco Municipio	253	2.98	0.66	4	33	100.0	3.79	1.10	19	7	-
Miraflores barrio, Arecibo Municipio	1 517	3.11	0.77	45	241	98.1	3.23	0.90	66	-	-
Miranda comunidad, Vega Baja Municipio	665	3.05	0.73	20	95	99.1	3.54	0.93	11	18	-
Mirasol barrio, Lares Municipio	412	2.93	0.62	19	59	100.0	5.14	1.37	23	6	-
Moca zona urbana, Moca Municipio	1 599	2.77	0.58	29	188	94.1	3.09	0.69	126	9	29.2

Table 24. **Owner and Renter Household Characteristics: 2000**—Con.

[Data based on a sample (except Tables 65-68). For information on confidentiality protection, coverage, sampling error, and nonsampling error, see Appendix G.
For location of definitions, see "How to Use This Census Report"]

Puerto Rico Municipio Municipio Subdivision and Place Subbarrio	Occupied housing units	Owner-occupied housing units: Average household size	Occupants per room	Year householder moved into unit: 1999 to March 2000	1969 or earlier	Percent 1 unit, detached or attached	Renter-occupied housing units: Average household size	Occupants per room	Year householder moved into unit: 1999 to March 2000	1969 or earlier	Percent 5 or more units in structure
MUNICIPIO SUBDIVISION AND PLACE—Con.											
Moca barrio-pueblo, Moca Municipio	696	2.53	0.59	18	144	92.6	2.80	0.66	82	9	19.5
Monacillo barrio, San Juan Municipio	4 275	2.81	0.51	333	588	88.9	3.06	0.77	259	29	54.4
Monacillo Urbano barrio, San Juan Municipio	9 565	2.67	0.53	318	1 516	82.2	2.80	0.78	880	129	63.9
Monserrate comunidad	863	3.31	0.73	7	105	97.2	2.52	0.54	86	7	-
Vega Alta Municipio (part)	74	2.66	0.70	-	13	100.0	-	(X)	-	-	(X)
Vega Baja Municipio (part)	789	3.39	0.73	7	92	96.9	2.52	0.54	86	7	-
Montalva barrio, Guánica Municipio	1 058	2.77	0.68	40	205	97.0	3.53	0.84	58	14	-
Montaña barrio, Aguadilla Municipio	1 377	2.80	0.60	90	141	100.0	3.01	0.79	85	17	11.2
Monte Grande comunidad, Cabo Rojo Municipio	690	2.74	0.66	24	101	96.5	2.34	0.56	41	-	-
Monte Grande barrio, Cabo Rojo Municipio	2 292	2.62	0.64	81	354	96.0	2.87	0.78	191	79	23.6
Monte Llano barrio, Cayey Municipio	1 262	3.01	0.67	49	51	99.2	3.52	0.92	107	35	33.5
Monte Llano barrio, Cidra Municipio	319	3.35	0.76	24	19	94.5	3.96	1.14	10	-	-
Monte Llano barrio, Morovis Municipio	879	3.40	0.92	32	52	96.2	3.38	0.86	47	36	31.6
Monte Llano barrio, Ponce Municipio	106	3.43	0.82	11	7	93.2	2.83	0.59	10	-	-
Montones barrio, Las Piedras Municipio	1 997	3.06	0.66	85	155	97.0	2.91	0.71	87	22	8.7
Montoso barrio, Maricao Municipio	334	2.96	0.85	44	28	97.8	5.67	1.44	13	-	-
Montoso barrio, Mayagüez Municipio	332	2.85	1.01	18	26	98.3	3.91	1.33	10	-	-
Mora comunidad, Isabela Municipio	631	2.79	0.61	27	96	97.1	3.75	0.97	66	-	-
Mora barrio, Isabela Municipio	1 437	2.99	0.62	96	87	99.5	2.69	0.58	93	3	1.7
Morovis zona urbana, Morovis Municipio	753	2.88	0.80	34	101	92.3	3.29	0.97	58	50	13.7
Morovis barrio-pueblo, Morovis Municipio	358	2.47	0.69	20	59	90.9	3.25	0.93	30	19	7.5
Morovis Norte barrio, Morovis Municipio	967	3.40	0.84	37	89	97.3	3.75	0.92	61	5	-
Morovis Sud barrio, Morovis Municipio	1 021	3.36	0.83	95	90	98.7	3.28	0.95	44	-	6.3
Mosquito barrio, Vieques Municipio	-	-	(X)	-	-	(X)	-	(X)	-	-	(X)
Mucarabones comunidad, Toa Alta Municipio	525	3.08	0.71	5	55	92.7	4.16	1.07	39	16	5.6
Mucarabones barrio, Toa Alta Municipio	5 896	3.23	0.70	542	239	97.7	3.33	0.94	214	31	1.6
Mula barrio, Aguas Buenas Municipio	1 123	3.25	0.78	70	129	97.5	2.98	0.81	72	-	-
Mulas barrio, Patillas Municipio	140	2.73	0.69	17	45	95.9	3.12	1.00	5	-	-
Mulita barrio, Aguas Buenas Municipio	80	2.80	0.89	9	5	100.0	-	(X)	-	-	(X)
Muñoz Rivera barrio, Patillas Municipio	255	2.95	0.86	-	33	100.0	3.94	1.33	26	7	-
Naguabo zona urbana, Naguabo Municipio	1 554	2.35	0.54	74	188	98.2	3.15	0.84	135	19	31.4
Naguabo barrio-pueblo, Naguabo Municipio	661	1.84	0.42	-	94	97.8	3.13	0.84	95	19	28.2
Naranjales barrio, Las Marías Municipio	199	3.18	0.77	6	42	91.4	3.31	0.79	10	3	-
Naranjales barrio, Mayagüez Municipio	398	3.31	0.92	-	26	97.5	4.61	1.68	13	-	-
Naranjito barrio, Hatillo Municipio	1 210	3.00	0.78	41	192	97.6	3.23	0.81	79	12	2.6
Naranjito zona urbana, Naranjito Municipio	638	2.08	0.52	15	122	94.4	3.84	1.06	90	-	12.6
Naranjito barrio-pueblo, Naranjito Municipio	406	1.99	0.53	15	68	91.3	3.84	1.03	74	-	-
Naranjo barrio, Aguada Municipio	1 131	3.35	0.78	131	67	98.9	3.32	0.88	31	-	-
Naranjo barrio, Comerío Municipio	517	3.48	0.89	29	29	96.4	3.34	1.07	43	7	-
Naranjo barrio, Fajardo Municipio	75	3.63	0.57	21	-	100.0	3.14	0.52	-	-	-
Naranjo barrio, Moca Municipio	851	3.15	0.73	91	92	99.3	3.03	0.70	48	-	-
Naranjo barrio, Yauco Municipio	219	3.44	0.84	20	36	100.0	3.60	0.94	16	-	-
Navarro barrio, Gurabo Municipio	1 580	3.31	0.66	232	208	99.5	3.04	0.73	62	-	28.8
Negros barrio, Corozal Municipio	385	3.28	1.01	12	55	100.0	3.72	1.35	19	-	-
Nuevo barrio, Bayamón Municipio	734	3.16	0.66	49	106	96.6	2.94	0.71	72	-	-
Nuevo barrio, Naranjito Municipio	1 122	3.26	0.74	24	182	99.3	3.77	0.88	74	-	-
Olimpo comunidad, Guayama Municipio	787	3.04	0.66	38	129	99.2	3.75	0.86	48	13	-
Oriente barrio, San Juan Municipio	12 264	2.64	0.65	327	2 231	82.2	2.99	0.83	1 257	512	47.5
Orocovis zona urbana, Orocovis Municipio	315	2.47	0.64	11	54	91.2	3.22	0.83	50	20	23.7
Orocovis barrio, Orocovis Municipio	1 041	3.04	0.72	23	169	95.7	3.47	1.04	95	24	-
Orocovis barrio-pueblo, Orocovis Municipio	290	2.43	0.61	11	48	90.5	3.39	0.90	36	20	26.1
Ortíz barrio, Toa Alta Municipio	6 567	3.34	0.70	490	243	97.5	3.19	0.79	368	6	21.9
Ovejas barrio, Añasco Municipio	531	3.22	0.86	63	19	92.1	2.89	1.11	37	8	-
Padilla barrio, Corozal Municipio	1 171	3.38	0.85	55	81	96.6	3.86	1.04	26	14	6.1
Pájaros barrio, Bayamón Municipio	10 777	2.97	0.64	339	2 023	94.9	3.11	0.76	775	82	32.8
Pájaros comunidad, Toa Alta Municipio	2 820	3.36	0.74	171	182	98.5	2.97	0.76	148	-	33.4
Pajonal comunidad, Florida Municipio	253	3.44	0.83	14	48	96.5	2.56	0.53	6	6	-
Palma Escrita barrio, Las Marías Municipio	270	2.87	0.84	14	34	96.5	3.43	0.98	9	-	-
Palmar barrio, Aguadilla Municipio	718	2.83	0.62	52	64	97.3	3.07	0.74	46	-	2.9
Palmarejo comunidad, Coamo Municipio	351	3.04	0.67	15	107	97.9	2.61	0.64	10	-	-
Palmarejo barrio, Coamo Municipio	1 338	3.06	0.65	53	145	96.2	3.39	0.87	71	6	-
Palmarejo barrio, Corozal Municipio	1 840	3.34	0.82	81	208	96.3	2.62	0.70	127	21	1.7
Palmarejo comunidad, Lajas Municipio	420	2.83	0.68	23	105	95.4	2.50	0.63	18	6	-
Palmarejo barrio, Lajas Municipio	1 424	2.79	0.67	102	177	98.2	2.92	0.75	83	23	2.5
Palmarito barrio, Corozal Municipio	596	3.88	1.20	15	75	86.0	2.10	0.61	19	18	-
Palmas barrio, Arroyo Municipio	1 327	2.92	0.72	77	109	97.3	3.48	0.98	153	6	20.2
Palmas barrio, Cataño Municipio	7 886	3.24	0.77	292	1 056	94.8	3.16	0.96	490	183	56.9
Palmas barrio, Guayama Municipio	269	3.40	0.98	-	14	96.7	2.95	0.76	23	5	-
Palmas comunidad	875	3.13	0.74	35	130	100.0	3.53	0.97	103	6	-
Arroyo Municipio (part)	793	3.11	0.74	25	120	100.0	3.61	0.96	99	6	-
Patillas Municipio (part)	82	3.31	0.73	10	10	100.0	2.90	1.02	4	-	-
Palmas barrio, Salinas Municipio	135	3.54	0.82	10	6	100.0	3.79	0.84	6	-	-
Palmas Altas barrio, Barceloneta Municipio	1 299	2.89	0.66	26	252	100.0	3.60	0.82	74	20	17.8
Palmer comunidad, Río Grande Municipio	402	2.74	0.60	36	127	93.3	3.32	0.70	22	8	-
Palo Hincado barrio, Barranquitas Municipio	1 139	3.07	0.71	52	172	96.6	3.57	0.84	93	6	3.3
Palomas comunidad, Comerío Municipio	535	3.18	0.76	23	109	96.5	4.01	0.96	50	12	-
Palomas barrio, Comerío Municipio	1 348	3.07	0.78	61	233	95.7	3.75	1.00	98	12	-
Palomas comunidad, Yauco Municipio	754	2.95	0.72	18	186	99.2	3.26	0.95	58	5	-
Palos Blancos barrio, Corozal Municipio	1 104	3.40	0.88	23	158	97.2	3.28	0.90	77	8	-
Palo Seco comunidad, Maunabo Municipio	351	3.29	0.78	37	37	97.9	4.05	0.93	38	-	-
Palo Seco barrio, Maunabo Municipio	563	3.30	0.75	44	74	97.7	3.96	0.91	43	5	-
Palo Seco barrio, Toa Baja Municipio	114	2.12	0.49	-	51	100.0	2.86	0.82	14	-	-
Parcelas La Milagrosa comunidad, Cidra Municipio	351	3.04	0.73	37	7	96.7	4.50	1.00	35	-	-
Parcelas Nuevas comunidad, Cidra Municipio	517	3.47	0.86	41	61	98.3	2.92	0.70	28	5	3.2

Table 24. **Owner and Renter Household Characteristics: 2000**—Con.

[Data based on a sample (except Tables 65-68). For information on confidentiality protection, coverage, sampling error, and nonsampling error, see Appendix G.
For location of definitions, see "How to Use This Census Report"]

Puerto Rico Municipio Municipio Subdivision and Place Subbarrio	Occupied housing units	Owner-occupied housing units: Average household size	Occupants per room	Year householder moved into unit: 1999 to March 2000	1969 or earlier	Percent 1 unit, detached or attached	Renter-occupied housing units: Average household size	Occupants per room	Year householder moved into unit: 1999 to March 2000	1969 or earlier	Percent 5 or more units in structure
MUNICIPIO SUBDIVISION AND PLACE—Con.											
Parcelas Peñuelas comunidad, Santa Isabel Municipio	338	3.55	0.80	23	36	100.0	2.48	0.68	21	7	5.8
Parguera barrio, Lajas Municipio	746	2.73	0.69	31	136	98.0	2.78	0.72	13	11	5.3
París barrio, Lajas Municipio	338	2.78	0.77	14	49	100.0	3.34	0.78	15	-	-
Paso Palma barrio, Utuado Municipio	148	3.44	0.93	5	6	100.0	3.62	1.10	-	-	-
Pasto barrio, Aibonito Municipio	1 292	3.06	0.69	70	204	96.3	2.90	0.71	85	10	-
Pasto barrio, Coamo Municipio	1 646	3.26	0.74	127	113	97.6	3.32	0.91	83	6	2.1
Pasto barrio, Guayanilla Municipio	116	3.54	0.74	-	45	100.0	2.80	0.64	-	-	-
Pasto barrio, Morovis Municipio	205	4.09	0.99	14	4	95.1	3.73	0.96	10	-	-
Pastos comunidad, Aibonito Municipio	495	3.10	0.69	-	82	95.7	2.74	0.71	40	-	-
Pasto Viejo barrio, Cayey Municipio	204	2.84	0.66	14	35	100.0	5.25	1.30	-	5	-
Patillas zona urbana, Patillas Municipio	1 364	3.08	0.69	19	177	98.5	2.77	0.72	101	13	11.1
Patillas barrio-pueblo, Patillas Municipio	264	2.94	0.68	-	51	94.8	1.96	0.54	43	13	4.0
Pedernales barrio, Cabo Rojo Municipio	1 798	2.72	0.62	77	104	95.1	3.04	0.72	108	5	3.1
Pedro Avila barrio, Cayey Municipio	48	2.23	0.46	-	5	100.0	3.00	1.50	5	-	-
Pedro García barrio, Coamo Municipio	159	3.90	1.06	-	21	100.0	3.50	0.79	26	-	-
Pellejas barrio, Adjuntas Municipio	202	3.76	1.12	34	24	100.0	3.38	0.65	8	-	-
Pellejas barrio, Orocovis Municipio	144	3.96	0.81	8	44	100.0	5.05	1.17	10	-	-
Peña Pobre comunidad, Naguabo Municipio	318	2.94	0.65	22	55	96.5	3.24	0.71	56	-	-
Peña Pobre barrio, Naguabo Municipio	1 173	3.47	0.77	46	260	98.3	2.96	0.67	67	18	-
Peñuelas zona urbana, Peñuelas Municipio	2 005	3.30	0.89	166	205	97.9	3.44	0.99	174	5	5.5
Peñuelas barrio-pueblo, Peñuelas Municipio	573	2.66	0.73	23	138	98.1	3.31	0.97	76	5	12.0
Perchas barrio, Morovis Municipio	386	3.28	0.76	10	46	100.0	3.98	1.13	16	-	-
Perchas 1 barrio, San Sebastián Municipio	330	3.37	0.87	29	13	88.5	3.29	0.90	46	-	6.9
Perchas 2 barrio, San Sebastián Municipio	309	3.20	0.79	5	30	95.1	3.23	0.94	29	-	-
Pesas barrio, Ciales Municipio	618	2.82	0.66	50	51	100.0	3.25	0.82	18	-	-
Pezuela barrio, Lares Municipio	66	2.33	0.67	9	-	100.0	11.67	5.83	-	-	-
Pica barrio, Jayuya Municipio	37	6.88	1.30	-	7	100.0	3.42	0.98	6	-	-
Piedra Gorda comunidad, Camuy Municipio	575	3.27	0.91	51	91	100.0	3.25	0.85	37	4	-
Piedra Gorda barrio, Camuy Municipio	532	3.11	0.69	45	98	100.0	3.38	0.87	37	8	-
Piedras barrio, Cayey Municipio	13	2.75	0.69	-	-	100.0	6.60	1.32	-	-	-
Piedras Blancas barrio, Aguada Municipio	1 167	3.15	0.70	70	74	100.0	2.70	0.64	79	-	-
Piedras Blancas barrio, San Sebastián Municipio	972	2.54	0.53	39	168	95.5	2.75	0.76	137	-	22.0
Piletas barrio, Lares Municipio	1 698	3.08	0.67	130	175	99.3	4.17	0.86	91	6	-
Piñales barrio, Añasco Municipio	644	3.31	0.76	54	72	98.1	2.10	0.82	36	-	-
Piñas barrio, Comerío Municipio	540	3.16	0.82	14	125	96.6	3.18	0.99	33	-	-
Piñas barrio, Toa Alta Municipio	322	3.06	0.66	16	31	100.0	3.89	1.10	6	6	13.3
Pitahaya barrio, Arroyo Municipio	1 226	3.18	0.75	56	165	97.6	3.29	0.87	122	7	-
Pitahaya barrio, Luquillo Municipio	1 444	2.99	0.68	64	251	99.4	3.48	0.78	149	18	33.8
Planas barrio, Isabela Municipio	683	3.25	0.72	20	23	91.3	3.24	0.85	76	5	-
Plata barrio, Aibonito Municipio	571	3.27	0.84	18	32	83.8	3.45	0.83	63	7	8.2
Plata barrio, Lajas Municipio	803	3.14	0.80	48	84	98.4	4.46	1.14	65	-	-
Plata barrio, Moca Municipio	301	2.87	0.66	8	18	95.1	3.94	0.93	39	-	5.2
Playa barrio, Añasco Municipio	605	3.09	0.72	5	99	98.8	2.09	0.51	27	9	8.8
Playa barrio, Guayanilla Municipio	437	3.32	1.06	45	84	97.2	2.16	0.57	26	6	-
Playa barrio, Ponce Municipio	5 290	3.00	0.63	206	421	95.6	3.56	0.88	263	89	35.1
Playa barrio, Santa Isabel Municipio	295	3.08	0.71	20	41	100.0	2.11	0.53	17	5	8.6
Playa barrio, Yabucoa Municipio	1 486	3.03	0.72	193	199	100.0	4.16	1.02	71	9	-
Playa Fortuna comunidad, Luquillo Municipio	714	3.09	0.74	39	164	97.2	2.21	0.60	67	36	4.2
Playa Sardinas I barrio, Culebra Municipio	47	1.33	0.31	8	5	100.0	1.10	0.59	17	-	62.1
Playa Sardinas II barrio, Culebra Municipio	33	3.15	0.64	-	9	100.0	-	(X)	-	-	(X)
Playita comunidad, Salinas Municipio	244	3.19	0.69	-	53	100.0	2.76	0.73	19	-	-
Playita comunidad, Yabucoa Municipio	636	3.61	0.80	16	122	100.0	3.37	0.83	65	-	-
Playita Cortada comunidad, Santa Isabel Municipio	489	3.42	0.77	10	97	98.4	3.08	0.68	25	16	-
Pole Ojea comunidad, Cabo Rojo Municipio	675	2.66	0.64	62	86	98.6	2.99	0.69	14	-	-
Pollos barrio, Patillas Municipio	1 068	3.13	0.81	80	140	96.6	3.50	0.94	43	5	-
Ponce zona urbana, Ponce Municipio	50 838	2.93	0.63	2 162	6 269	96.0	3.11	0.80	3 951	858	39.9
Portillo barrio, Adjuntas Municipio	153	3.42	1.07	12	13	100.0	3.71	1.11	14	-	-
Portugués barrio, Adjuntas Municipio	177	2.50	0.74	13	26	100.0	3.85	1.23	5	-	-
Portugués barrio, Ponce Municipio	1 319	3.24	0.81	56	93	97.1	4.28	1.03	189	20	61.6
Portugués Urbano barrio, Ponce Municipio	1 783	2.86	0.70	93	278	93.2	4.06	1.06	143	-	37.3
Potala Pastillo comunidad, Juana Díaz Municipio	1 180	2.97	0.69	63	216	98.7	4.31	0.98	85	16	-
Pozas barrio, Ciales Municipio	446	3.33	0.75	27	32	97.6	4.36	1.06	26	4	-
Pozas barrio, San Sebastián Municipio	1 226	2.89	0.61	109	73	96.1	3.25	0.81	90	-	-
Pozo Hondo barrio, Guayama Municipio	244	3.40	0.78	6	31	100.0	3.05	0.79	25	-	-
Primero barrio, Ponce Municipio	1 309	2.31	0.47	23	145	90.0	2.60	0.79	138	120	55.6
Pueblito del Río comunidad, Las Piedras Municipio	463	2.88	0.64	-	94	98.2	3.03	0.70	34	5	-
Pueblo barrio, Corozal Municipio	1 133	3.29	0.84	45	132	98.7	3.26	0.92	78	-	-
Pueblo barrio, Lares Municipio	1 895	3.10	0.69	97	179	95.5	2.89	0.71	73	20	-
Pueblo barrio, Moca Municipio	2 170	2.94	0.64	94	143	95.7	3.49	0.84	157	-	25.9
Pueblo barrio, Rincón Municipio	1 199	2.91	0.66	69	121	97.4	3.37	0.78	58	-	23.5
Pueblo barrio, San Juan Municipio	3 425	2.71	0.66	87	488	91.3	2.63	0.80	499	138	27.9
Pueblo Viejo barrio, Guaynabo Municipio	9 438	2.64	0.55	541	1 262	68.8	2.38	0.62	668	131	34.0
Puente barrio, Camuy Municipio	2 997	2.95	0.67	129	344	98.2	3.03	0.76	232	10	1.1
Puerto Diablo barrio, Vieques Municipio	369	2.22	0.44	41	52	92.4	3.45	0.83	7	-	-
Puerto Ferro barrio, Vieques Municipio	305	2.71	0.72	5	19	100.0	2.47	0.68	11	-	-
Puerto Nuevo barrio, Vega Baja Municipio	1 831	2.99	0.64	113	230	97.9	3.22	0.73	98	31	4.1
Puerto Real comunidad, Cabo Rojo Municipio	2 037	3.00	0.73	381	134	99.1	3.80	1.02	71	-	-
Puerto Real barrio, Vieques Municipio	610	2.56	0.55	7	140	97.1	4.56	1.00	6	5	-
Puertos barrio, Camuy Municipio	445	3.26	0.85	26	37	96.7	3.80	0.99	20	-	-
Pugnado Adentro barrio, Vega Baja Municipio	426	3.29	0.82	18	91	98.4	2.85	0.84	13	-	-
Pugnado Afuera barrio, Vega Baja Municipio	3 793	3.13	0.71	173	475	98.1	3.27	0.82	259	17	1.5
Pulguillas barrio, Coamo Municipio	325	3.22	0.79	7	95	100.0	3.79	1.00	32	5	-
Punta Arenas barrio, Vieques Municipio	-	-	(X)	-	-	(X)	-	(X)	-	-	(X)
Puntas barrio, Rincón Municipio	642	2.59	0.60	21	81	94.0	2.44	0.59	63	-	10.3
Punta Santiago comunidad, Humacao Municipio	1 895	3.06	0.74	65	190	98.5	3.08	0.78	156	11	-

Table 24. **Owner and Renter Household Characteristics: 2000**—Con.

[Data based on a sample (except Tables 65-68). For information on confidentiality protection, coverage, sampling error, and nonsampling error, see Appendix G. For location of definitions, see "How to Use This Census Report"]

Puerto Rico Municipio Municipio Subdivision and Place Subbarrio	Occupied housing units	Owner-occupied housing units: Average household size	Occupants per room	Year householder moved into unit: 1999 to March 2000	1969 or earlier	Percent 1 unit, detached or attached	Renter-occupied housing units: Average household size	Occupants per room	Year householder moved into unit: 1999 to March 2000	1969 or earlier	Percent 5 or more units in structure
MUNICIPIO SUBDIVISION AND PLACE—Con.											
Punta Santiago barrio, Humacao Municipio	1 804	3.08	0.74	58	190	98.7	3.10	0.78	156	11	-
Purísima Concepción barrio, Las Marías Municipio	52	2.93	0.80	6	6	100.0	1.00	1.00	-	-	-
Quebrada comunidad, Camuy Municipio	347	2.86	0.75	16	49	97.9	3.63	1.01	48	5	-
Quebrada barrio, Camuy Municipio	1 208	3.12	0.78	86	102	98.2	3.58	1.06	106	11	4.0
Quebrada barrio, San Lorenzo Municipio	710	3.27	0.71	38	70	100.0	2.42	0.63	26	8	6.6
Quebrada Arenas barrio, Las Piedras Municipio	1 375	3.14	0.74	171	96	99.4	3.51	0.90	91	7	7.8
Quebrada Arenas barrio, Maunabo Municipio	682	2.86	0.67	26	127	97.9	3.37	0.80	30	5	2.5
Quebrada Arenas barrio, San Juan Municipio	924	3.04	0.70	22	158	97.1	2.58	0.65	-	14	9.2
Quebrada Arenas barrio, San Lorenzo Municipio	856	3.28	0.86	42	94	96.3	2.79	0.80	41	-	-
Quebrada Arenas barrio, Toa Alta Municipio	1 060	3.37	0.78	71	153	99.2	3.02	0.72	59	-	4.9
Quebrada Arenas barrio, Vega Baja Municipio	182	3.30	0.77	7	-	100.0	2.93	0.88	6	6	-
Quebrada Arriba barrio, Cayey Municipio	372	2.84	0.64	29	67	97.1	3.80	0.93	42	-	-
Quebrada Arriba barrio, Patillas Municipio	243	2.84	0.83	14	42	100.0	3.26	1.01	12	-	-
Quebrada Ceiba barrio, Peñuelas Municipio	1 504	3.63	1.02	101	56	98.6	3.46	1.06	117	-	-
Quebrada Cruz barrio, Toa Alta Municipio	1 535	3.25	0.75	37	222	97.8	3.25	0.78	85	15	-
Quebrada Fajardo barrio, Fajardo Municipio	3 456	2.99	0.67	59	191	98.4	2.72	0.62	170	-	-
Quebrada Grande barrio, Barranquitas Municipio	936	3.46	0.77	85	123	99.4	3.57	0.93	70	-	-
Quebrada Grande barrio, Mayagüez Municipio	2 158	2.76	0.65	67	321	84.0	3.35	0.82	176	-	18.4
Quebrada Grande barrio, Trujillo Alto Municipio	1 195	3.31	0.79	63	103	99.0	2.65	0.70	79	13	3.0
Quebrada Honda barrio, Guayanilla Municipio	121	3.15	0.92	12	5	100.0	1.93	1.42	-	-	-
Quebrada Honda barrio, San Lorenzo Municipio	758	3.02	0.76	37	112	97.4	3.12	0.78	45	6	-
Quebrada Infierno barrio, Gurabo Municipio	222	3.07	0.98	46	17	90.7	2.90	0.73	12	4	-
Quebrada Larga barrio, Añasco Municipio	467	2.78	0.76	8	70	97.1	4.27	1.05	23	-	-
Quebrada Limón barrio, Ponce Municipio	258	2.88	0.76	16	24	100.0	3.94	1.00	15	6	-
Quebrada Negrito barrio, Trujillo Alto Municipio	1 782	3.35	0.79	108	192	97.3	2.91	0.69	71	28	9.8
Quebradas barrio, Guayanilla Municipio	839	3.03	0.83	45	66	100.0	3.73	0.98	57	7	3.8
Quebradas barrio, Yauco Municipio	256	3.08	0.76	35	30	96.9	4.13	1.12	11	-	-
Quebrada Seca barrio, Ceiba Municipio	533	2.80	0.66	32	70	94.1	2.84	0.74	88	7	9.7
Quebrada Vueltas barrio, Fajardo Municipio	1 115	3.03	0.68	67	184	98.5	2.45	0.70	72	13	-
Quebrada Yeguas barrio, Salinas Municipio	449	3.34	0.79	20	56	96.3	3.45	0.84	-	-	-
Quebradillas barrio, Barranquitas Municipio	1 491	3.43	0.75	69	195	98.1	3.46	0.91	131	-	2.3
Quebradillas zona urbana, Quebradillas Municipio	1 895	2.82	0.67	89	316	96.1	2.62	0.82	162	24	44.0
Quebradillas barrio-pueblo, Quebradillas Municipio	555	2.34	0.61	28	155	88.3	2.29	0.74	47	17	44.9
Quemado barrio, Mayagüez Municipio	1 021	3.14	0.71	39	114	93.4	2.43	0.66	72	9	-
Quemados barrio, San Lorenzo Municipio	1 521	3.15	0.71	90	159	95.5	3.33	0.86	90	21	-
Quinto barrio, Ponce Municipio	371	2.21	0.60	7	36	76.8	1.65	0.59	59	12	61.6
Rabanal barrio, Cidra Municipio	1 196	3.18	0.79	85	70	99.0	4.14	1.07	88	8	-
Rafael Capó comunidad, Hatillo Municipio	624	3.13	0.71	16	131	98.9	3.08	0.82	7	-	-
Rafael González comunidad, Hatillo Municipio	749	2.97	0.72	64	57	96.9	2.68	0.69	87	-	-
Rafael Hernández comunidad, Aguadilla Municipio	483	3.24	0.74	21	9	100.0	3.15	0.78	52	-	-
Ramos comunidad, Luquillo Municipio	656	3.04	0.67	39	119	98.9	3.46	0.87	45	5	-
Ranchera barrio, Yauco Municipio	161	4.06	1.14	21	13	100.0	3.36	0.99	14	-	-
Rayo barrio, Sabana Grande Municipio	907	2.61	0.65	50	118	99.1	4.18	1.11	43	15	6.0
Real barrio, Ponce Municipio	904	3.43	0.76	165	43	96.6	3.67	0.96	59	16	-
Retiro barrio, San Germán Municipio	2 639	2.83	0.63	71	395	96.6	2.95	0.81	153	102	38.6
Rincón barrio, Cayey Municipio	1 803	3.24	0.78	83	79	98.3	3.13	0.84	188	7	-
Rincón barrio, Cidra Municipio	1 308	3.48	0.86	84	123	98.3	2.89	0.75	70	5	1.5
Rincón barrio, Gurabo Municipio	3 326	3.10	0.66	127	301	97.5	3.36	0.77	143	24	7.4
Rincón zona urbana, Rincón Municipio	568	2.64	0.60	24	126	92.2	2.38	0.61	46	23	26.8
Rincón barrio-pueblo, Rincón Municipio	413	2.48	0.59	12	106	94.3	2.41	0.60	46	14	29.4
Rincón barrio, Sabana Grande Municipio	1 394	2.86	0.75	68	269	95.4	2.77	0.85	98	13	38.2
Río barrio, Guaynabo Municipio	909	3.27	0.67	58	116	91.5	2.49	0.70	52	13	17.8
Río barrio, Naguabo Municipio	1 059	2.83	0.66	107	36	98.8	3.23	0.87	70	6	18.4
Río Abajo barrio, Ceiba Municipio	302	2.74	0.61	9	69	94.3	2.79	0.86	34	5	-
Río Abajo barrio, Cidra Municipio	426	3.01	0.64	14	20	100.0	3.73	0.93	31	4	-
Río Abajo barrio, Humacao Municipio	2 298	3.12	0.69	123	345	96.7	2.75	0.69	78	51	16.1
Río Abajo barrio, Utuado Municipio	102	3.36	0.85	3	14	100.0	4.80	2.40	-	-	-
Río Abajo barrio, Vega Baja Municipio	1 797	3.17	0.73	139	230	91.9	2.89	0.78	139	15	1.6
Río Arriba barrio, Añasco Municipio	54	3.02	0.69	5	-	100.0	2.40	0.60	5	-	-
Río Arriba barrio, Arecibo Municipio	352	3.07	0.74	4	47	100.0	2.74	0.73	38	-	-
Río Arriba barrio, Fajardo Municipio	468	2.93	0.67	17	56	98.5	2.14	0.58	-	20	-
Río Arriba barrio, Vega Baja Municipio	145	3.43	0.84	22	20	100.0	4.17	1.04	6	-	-
Río Arriba Poniente barrio, Manatí Municipio	582	2.82	0.65	6	77	100.0	3.69	0.95	24	-	-
Río Arriba Saliente barrio, Manatí Municipio	1 017	3.10	0.80	34	137	96.8	3.10	0.88	55	-	4.9
Río Blanco comunidad, Naguabo Municipio	471	2.93	0.68	23	80	98.0	2.47	0.70	41	-	-
Río Blanco barrio, Naguabo Municipio	1 050	2.94	0.71	74	176	96.8	2.69	0.74	80	-	-
Río Cañas barrio, Añasco Municipio	99	2.72	0.75	6	20	100.0	2.11	0.88	-	7	-
Río Cañas barrio, Caguas Municipio	3 437	2.99	0.62	205	357	97.3	3.63	0.89	182	10	3.2
Río Cañas barrio, Las Marías Municipio	161	3.06	0.83	29	40	100.0	2.00	0.70	5	-	-
Río Cañas Abajo comunidad, Juana Díaz Municipio	354	3.17	0.69	5	81	98.3	6.14	1.38	20	3	-
Río Cañas Abajo barrio, Juana Díaz Municipio	703	3.12	0.76	26	114	97.8	5.50	1.39	36	3	-
Río Cañas Abajo barrio, Mayagüez Municipio	729	3.19	0.66	79	44	97.3	2.38	0.65	48	3	-
Río Cañas Arriba barrio, Juana Díaz Municipio	623	3.34	0.85	26	35	98.5	4.40	1.18	29	-	-
Río Cañas Arriba barrio, Mayagüez Municipio	454	3.13	0.93	46	61	97.2	3.10	1.02	6	-	-
Río Grande barrio, Aguada Municipio	367	3.05	0.68	12	82	100.0	2.90	0.68	15	-	-
Río Grande barrio, Jayuya Municipio	297	3.17	0.86	13	42	100.0	3.19	0.85	29	-	-
Río Grande barrio, Morovis Municipio	212	3.68	0.90	8	21	100.0	2.85	0.74	3	-	-
Río Grande barrio, Rincón Municipio	418	2.79	0.58	27	30	95.9	3.27	0.84	33	-	-
Río Grande zona urbana, Río Grande Municipio	4 309	3.06	0.76	160	338	98.6	3.31	0.93	272	23	11.5
Río Grande barrio-pueblo, Río Grande Municipio	724	2.59	0.69	26	184	97.5	2.78	0.90	60	18	8.4
Río Hondo barrio, Comerío Municipio	604	3.17	0.75	68	95	98.6	3.42	0.99	47	-	-
Río Hondo barrio, Mayagüez Municipio	1 268	2.99	0.72	28	69	95.6	3.14	0.84	84	18	3.9
Río Jueyes barrio, Salinas Municipio	1 328	2.75	0.64	61	165	97.6	3.22	0.78	136	-	21.1

Table 24. **Owner and Renter Household Characteristics: 2000**—Con.

[Data based on a sample (except Tables 65-68). For information on confidentiality protection, coverage, sampling error, and nonsampling error, see Appendix G. For location of definitions, see "How to Use This Census Report"]

Puerto Rico Municipio Municipio Subdivision and Place Subbarrio	Occupied housing units	Owner-occupied housing units: Average household size	Occupants per room	Year householder moved into unit: 1999 to March 2000	1969 or earlier	Percent 1 unit, detached or attached	Renter-occupied housing units: Average household size	Occupants per room	Year householder moved into unit: 1999 to March 2000	1969 or earlier	Percent 5 or more units in structure
MUNICIPIO SUBDIVISION AND PLACE—Con.											
Río Lajas comunidad, Dorado Municipio	708	3.32	1.08	21	113	99.0	3.04	1.08	47	-	-
Río Lajas barrio, Dorado Municipio	790	3.26	1.09	28	119	99.0	3.02	1.09	67	-	-
Río Lajas barrio, Toa Alta Municipio	680	3.26	0.72	63	62	98.5	3.36	0.71	13	-	-
Río Prieto barrio, Lares Municipio	188	2.60	0.59	7	7	93.2	3.54	0.96	17	6	-
Río Prieto barrio, Yauco Municipio	274	3.20	0.81	20	47	100.0	2.48	0.73	12	-	-
Ríos barrio, Patillas Municipio	171	2.35	0.77	21	41	95.1	3.00	0.65	-	8	-
Robles barrio, Aibonito Municipio	1 456	2.97	0.67	7	169	99.6	3.97	0.97	66	-	13.2
Robles barrio, San Sebastián Municipio	540	3.07	0.72	27	61	100.0	2.85	0.74	69	-	5.5
Rocha barrio, Moca Municipio	1 278	2.77	0.65	55	68	95.5	3.14	0.77	136	12	-
Roncador barrio, Utuado Municipio	144	2.65	0.62	-	11	100.0	2.70	0.81	8	5	-
Roosevelt Roads comunidad	805	1.60	0.40	-	-	100.0	3.55	0.72	340	5	0.9
Ceiba Municipio (part)	805	1.60	0.40	-	-	100.0	3.55	0.72	340	5	0.9
Naguabo Municipio (part)	-	-	(X)	-	-	(X)	-	(X)	-	-	(X)
Rosario barrio, Mayagüez Municipio	540	3.00	0.81	35	39	90.3	2.78	0.82	29	6	-
Rosario Alto barrio, San Germán Municipio	270	3.35	0.88	-	30	100.0	3.90	1.01	19	-	-
Rosario Bajo barrio, San Germán Municipio	612	2.77	0.57	5	82	94.7	2.73	0.81	89	-	11.2
Rosario Peñón barrio, San Germán Municipio	200	3.11	0.72	19	8	100.0	2.46	0.68	18	-	-
Rosa Sánchez comunidad, Yabucoa Municipio	370	3.52	0.79	31	54	100.0	2.79	0.58	29	5	-
Rubias barrio, Yauco Municipio	89	3.78	0.88	-	19	100.0	2.27	0.71	-	-	-
Rucio barrio, Peñuelas Municipio	306	3.47	1.10	32	17	100.0	3.61	1.34	11	5	-
Rufina barrio, Guayanilla Municipio	62	2.42	0.75	-	24	100.0	2.90	1.93	5	-	-
Sábalos barrio, Mayagüez Municipio	3 513	2.76	0.63	64	418	92.7	3.07	0.88	370	61	47.6
Sabana barrio, Luquillo Municipio	708	3.25	0.75	65	116	98.6	2.77	0.60	9	5	-
Sabana barrio, Orocovis Municipio	416	3.21	0.78	27	19	95.8	3.43	1.27	56	-	3.0
Sabana barrio, Vega Alta Municipio	3 864	3.21	0.71	210	533	98.9	3.03	0.74	163	38	5.6
Sabana comunidad	615	2.99	0.67	29	82	98.1	3.01	0.74	37	7	5.2
Vega Alta Municipio (part)	43	2.35	0.79	8	11	100.0	1.75	0.42	5	7	-
Vega Baja Municipio (part)	572	3.03	0.66	21	71	98.0	3.13	0.77	32	-	5.7
Sabana Abajo barrio, Carolina Municipio	21 614	2.83	0.59	753	4 228	91.0	2.96	0.75	2 128	209	28.0
Sabana Eneas comunidad, San Germán Municipio	620	2.68	0.69	35	80	99.2	3.90	1.00	35	5	-
Sabana Eneas barrio, San Germán Municipio	745	2.66	0.68	43	101	98.0	3.99	1.01	35	5	-
Sabana Grande zona urbana, Sabana Grande Municipio	3 143	2.80	0.66	132	466	96.6	2.94	0.80	264	66	15.4
Sabana Grande barrio-pueblo, Sabana Grande Municipio	746	2.14	0.57	5	171	93.5	2.72	0.83	134	19	18.5
Sabana Grande barrio, Utuado Municipio	335	3.09	0.73	5	38	100.0	3.40	0.83	29	6	-
Sabana Grande Abajo barrio, San Germán Municipio	705	2.77	0.64	37	99	94.9	3.27	0.74	33	-	-
Sabana Hoyos comunidad, Arecibo Municipio	644	3.01	0.64	32	128	97.3	3.12	0.78	35	-	-
Sabana Hoyos barrio, Arecibo Municipio	3 468	2.98	0.70	272	468	97.7	3.15	0.74	230	58	0.8
Sabana Llana barrio, Juana Díaz Municipio	2 304	3.20	0.74	313	163	98.8	4.52	1.02	118	12	-
Sabana Llana Norte barrio, San Juan Municipio	11 178	2.70	0.63	332	2 575	85.9	3.13	0.91	1 045	213	43.1
Sabana Llana Sur barrio, San Juan Municipio	15 558	2.75	0.59	704	1 651	69.1	2.78	0.77	1 264	277	60.9
Sabana Seca comunidad, Toa Baja Municipio	2 012	2.98	0.67	48	370	94.7	3.23	0.74	124	13	2.4
Sabana Seca barrio, Toa Baja Municipio	18 217	3.06	0.61	839	2 379	93.5	2.84	0.67	1 419	85	14.7
Sabana Yeguas barrio, Lajas Municipio	1 144	2.63	0.61	43	155	96.9	3.13	0.79	73	-	5.6
Sabanetas barrio, Mayagüez Municipio	1 467	2.92	0.71	56	248	97.6	3.05	0.83	79	32	-
Sabanetas barrio, Ponce Municipio	1 958	3.16	0.76	104	352	98.3	3.18	0.83	125	63	37.3
Saco barrio, Ceiba Municipio	598	3.10	0.77	17	61	94.3	3.32	0.87	58	-	-
St. Just barrio, Trujillo Alto Municipio	4 348	2.77	0.59	407	647	78.4	3.04	0.73	437	42	39.6
Saliente barrio, Jayuya Municipio	206	3.05	0.60	25	46	100.0	3.35	0.73	17	8	-
Salinas zona urbana, Salinas Municipio	2 116	2.78	0.62	44	272	95.2	3.27	0.81	165	28	31.3
Salinas barrio-pueblo, Salinas Municipio	1 170	2.52	0.55	22	229	92.5	3.13	0.79	87	28	28.7
Saltillo barrio, Adjuntas Municipio	779	3.36	0.81	28	101	97.1	3.77	0.97	45	5	3.0
Salto barrio, Cidra Municipio	7	2.86	0.57	-	-	100.0	-	(X)	-	-	(X)
Salto barrio, San Sebastián Municipio	992	2.80	0.67	60	73	92.9	3.40	0.79	43	18	-
Salto Abajo barrio, Utuado Municipio	1 814	3.00	0.70	31	198	96.8	3.25	0.82	152	22	14.6
Salto Arriba barrio, Utuado Municipio	122	3.35	0.66	-	5	100.0	2.18	0.47	20	6	-
Saltos barrio, Orocovis Municipio	907	3.67	0.92	48	136	95.6	3.91	0.94	60	-	-
San Antón barrio, Carolina Municipio	3 772	2.50	0.61	554	558	58.9	3.42	0.85	326	12	51.1
San Antón barrio, Ponce Municipio	4 074	2.78	0.55	128	633	90.0	2.75	0.71	316	72	63.3
San Antonio comunidad, Aguadilla Municipio	793	2.70	0.57	64	114	100.0	3.11	0.80	51	17	2.1
San Antonio barrio, Caguas Municipio	809	2.89	0.67	27	92	93.7	2.86	0.78	51	12	-
San Antonio comunidad, Dorado Municipio	2 014	3.32	0.87	127	103	97.3	2.90	0.78	130	18	3.5
San Antonio comunidad, Quebradillas Municipio	380	3.17	0.81	16	35	94.0	3.41	0.89	15	-	-
San Antonio barrio, Quebradillas Municipio	1 619	2.98	0.69	101	364	98.6	4.36	1.12	72	31	-
San Germán zona urbana, San Germán Municipio	4 379	2.62	0.61	98	804	93.4	2.63	0.76	412	149	34.4
San Germán barrio-pueblo, San Germán Municipio	1 452	2.26	0.58	3	307	87.7	2.29	0.72	234	54	23.0
San Ildefonso barrio, Coamo Municipio	2 780	3.31	0.68	337	193	98.9	3.64	0.86	153	-	24.9
San Isidro comunidad, Canóvanas Municipio	2 453	3.15	0.74	176	265	98.1	3.45	0.85	188	19	2.5
San Isidro barrio, Culebra Municipio	-	-	(X)	-	-	(X)	-	(X)	-	-	(X)
San José barrio, Quebradillas Municipio	883	3.22	0.74	33	47	99.0	2.41	0.73	59	-	59.9
San José comunidad, Toa Baja Municipio	993	3.18	0.76	63	121	99.4	3.86	0.91	43	6	-
San Juan zona urbana, San Juan Municipio	159 271	2.54	0.58	5 760	23 181	71.1	2.63	0.79	16 976	4 288	50.8
San Juan Antiguo barrio, San Juan Municipio	3 528	2.06	0.57	100	204	27.4	2.14	0.82	494	253	72.2
San Lorenzo barrio, Morovis Municipio	244	3.19	0.89	22	23	100.0	3.13	1.04	-	-	-
San Lorenzo zona urbana, San Lorenzo Municipio	3 113	2.74	0.63	236	441	94.7	3.14	0.81	368	49	7.4
San Lorenzo barrio-pueblo, San Lorenzo Municipio	1 029	2.20	0.52	54	220	90.5	2.98	0.76	150	21	4.9
San Patricio barrio, Ponce Municipio	153	3.20	0.78	7	22	100.0	3.43	0.94	5	11	-
San Salvador barrio, Caguas Municipio	1 061	3.28	0.81	51	115	98.9	2.54	0.68	43	-	5.6
San Sebastián zona urbana, San Sebastián Municipio	4 177	2.65	0.60	156	434	96.0	2.97	0.82	488	50	21.9

Table 24. **Owner and Renter Household Characteristics: 2000**—Con.

[Data based on a sample (except Tables 65-68). For information on confidentiality protection, coverage, sampling error, and nonsampling error, see Appendix G.
For location of definitions, see "How to Use This Census Report"]

Puerto Rico Municipio Municipio Subdivision and Place Subbarrio	Occupied housing units	Owner-occupied housing units: Average household size	Occupants per room	Year householder moved into unit: 1999 to March 2000	1969 or earlier	Percent 1 unit, detached or attached	Renter-occupied housing units: Average household size	Occupants per room	Year householder moved into unit: 1999 to March 2000	1969 or earlier	Percent 5 or more units in structure
MUNICIPIO SUBDIVISION AND PLACE—Con.											
San Sebastián barrio-pueblo, San Sebastián Municipio	773	2.08	0.49	12	97	92.7	2.70	0.78	124	21	31.6
Santa Bárbara comunidad, Canóvanas Municipio	1 555	3.40	0.87	68	371	100.0	2.84	0.78	96	26	3.0
Santa Catalina barrio, Coamo Municipio	565	3.03	0.67	23	62	96.8	3.67	0.99	43	-	-
Santa Clara comunidad, Aguas Buenas Municipio	350	3.33	0.83	25	44	95.0	3.93	0.99	45	11	-
Santa Cruz barrio, Carolina Municipio	606	3.21	0.76	36	72	92.5	4.31	0.97	-	7	-
Santa Isabel zona urbana, Santa Isabel Municipio	2 214	3.05	0.68	43	295	97.7	3.23	0.85	136	46	30.4
Santa Isabel barrio-pueblo, Santa Isabel Municipio	2 023	3.07	0.68	43	282	98.0	3.27	0.85	117	46	29.9
Santa Isabel barrio, Utuado Municipio	192	2.87	0.74	15	13	100.0	4.47	1.16	13	13	11.3
Santana barrio, Arecibo Municipio	1 708	2.70	0.60	164	272	98.9	3.61	0.84	111	24	13.5
Santana barrio, Sabana Grande Municipio	2 554	2.88	0.69	158	112	98.2	3.44	0.89	140	46	13.2
Santa Olaya barrio, Bayamón Municipio	1 770	3.12	0.72	80	179	98.0	3.27	0.83	106	16	8.2
Santa Rosa barrio, Guaynabo Municipio	5 363	3.17	0.64	303	433	86.9	3.04	0.79	262	19	17.6
Santa Rosa barrio, Lajas Municipio	484	2.98	0.79	17	79	100.0	2.62	0.56	13	5	7.7
Santa Rosa barrio, Utuado Municipio	-	-	(X)	-	-	(X)	-	(X)	-	-	(X)
Santiago barrio, Camuy Municipio	154	3.23	0.85	13	14	100.0	3.23	0.98	-	-	-
Santiago y Lima barrio, Naguabo Municipio	240	2.89	0.69	-	56	100.0	2.10	0.55	4	7	-
Santo Domingo comunidad, Peñuelas Municipio	1 029	3.68	1.07	35	115	95.5	3.39	1.22	38	16	-
Santo Domingo barrio, Peñuelas Municipio	1 860	3.51	1.00	56	126	97.0	4.02	1.37	54	16	1.3
Santurce barrio, San Juan Municipio	39 521	2.22	0.58	1 062	4 426	49.6	2.46	0.78	5 230	1 406	50.4
Sardinera barrio, Fajardo Municipio	424	2.40	0.55	32	32	53.7	2.44	0.67	38	-	40.1
Segundo barrio, Ponce Municipio	3 601	2.39	0.64	74	690	97.3	2.96	0.81	341	96	19.0
Sexto barrio, Ponce Municipio	1 658	2.96	0.76	44	260	97.7	2.73	0.74	143	-	-
Sierra Alta barrio, Yauco Municipio	354	3.49	0.94	28	42	97.9	2.95	0.90	24	6	-
Sierra Baja barrio, Guayanilla Municipio	204	3.50	1.00	11	33	100.0	3.48	1.06	7	-	-
Sonador barrio, San Sebastián Municipio	425	3.20	0.83	31	21	100.0	3.91	0.95	28	-	-
Sonadora barrio, Aguas Buenas Municipio	886	3.07	0.76	60	97	97.6	3.54	1.16	42	8	9.0
Sonadora barrio, Guaynabo Municipio	406	3.20	0.78	14	88	100.0	2.55	0.75	26	6	-
Stella comunidad, Rincón Municipio	480	2.60	0.62	6	73	96.8	3.56	0.81	24	14	25.2
Suárez comunidad, Loíza Municipio	633	3.65	0.84	12	250	98.9	2.05	0.55	7	7	-
Sud barrio, Cidra Municipio	1 165	3.10	0.76	77	84	96.4	3.54	0.86	97	23	21.9
Sumidero barrio, Aguas Buenas Municipio	2 431	3.21	0.78	154	297	97.7	3.11	0.86	229	29	14.9
Sumido barrio, Cayey Municipio	241	3.07	0.71	-	40	100.0	3.61	0.87	11	-	-
Susúa barrio, Sabana Grande Municipio	944	3.03	0.84	27	205	95.7	3.11	0.97	29	7	-
Susúa Alta barrio, Yauco Municipio	1 255	3.27	0.81	31	83	96.3	2.84	0.77	112	7	-
Susúa Baja barrio, Guánica Municipio	1 417	2.96	0.71	90	225	99.0	3.46	0.94	84	31	-
Susúa Baja barrio, Yauco Municipio	4 324	2.97	0.66	202	586	98.0	3.34	0.97	220	38	30.2
Tabonuco barrio, Sabana Grande Municipio	110	3.11	0.93	-	16	100.0	3.88	1.16	5	-	-
Talante barrio, Maunabo Municipio	314	3.03	0.74	10	36	90.0	3.63	1.05	24	-	-
Tallaboa comunidad, Peñuelas Municipio	356	3.08	0.92	22	51	100.0	3.88	1.64	18	6	-
Tallaboa Alta comunidad, Peñuelas Municipio	644	3.34	0.89	41	81	100.0	4.13	1.20	33	-	-
Tallaboa Alta barrio, Peñuelas Municipio	1 090	3.43	1.00	46	103	99.1	4.54	1.49	60	-	-
Tallaboa Poniente barrio, Peñuelas Municipio	210	3.33	1.20	15	32	100.0	4.20	0.95	12	-	23.3
Tallaboa Saliente barrio, Peñuelas Municipio	100	2.55	0.93	17	14	89.1	4.63	2.31	-	-	-
Tanamá barrio, Adjuntas Municipio	237	3.56	1.00	11	25	97.3	2.52	0.57	17	-	-
Tanamá barrio, Arecibo Municipio	1 177	2.84	0.65	78	224	98.3	3.34	0.81	98	28	2.4
Tejas barrio, Humacao Municipio	2 523	2.95	0.65	88	212	98.3	2.97	0.80	245	6	19.5
Tejas barrio, Las Piedras Municipio	2 861	3.15	0.73	129	200	97.9	3.13	0.73	111	5	12.5
Tejas barrio, Yabucoa Municipio	812	3.34	0.83	6	69	98.1	2.59	0.68	65	11	-
Tercero barrio, Ponce Municipio	306	2.62	0.57	14	12	78.0	2.91	0.85	55	49	63.3
Terranova barrio, Quebradillas Municipio	1 256	3.03	0.74	54	142	98.0	3.19	0.88	89	-	21.1
Tetuán barrio, Utuado Municipio	211	3.53	1.00	6	35	100.0	2.54	0.78	7	-	-
Tibes barrio, Ponce Municipio	267	3.22	0.70	15	29	100.0	2.13	0.54	-	6	13.0
Tiburones comunidad, Barceloneta Municipio	224	2.81	0.79	7	47	100.0	3.72	1.44	31	-	-
Tierras Nuevas Poniente comunidad, Manatí Municipio	824	2.99	0.63	40	119	97.3	2.79	0.76	98	15	6.9
Tierras Nuevas Poniente barrio, Manatí Municipio	1 355	3.23	0.72	9	241	100.0	2.97	0.81	36	31	-
Tierras Nuevas Saliente barrio, Manatí Municipio	1 964	2.88	0.65	172	222	92.8	3.04	0.86	123	19	7.2
Tijeras barrio, Juana Díaz Municipio	1 654	3.46	0.78	66	142	99.1	2.64	0.64	108	13	-
Toa Alta zona urbana, Toa Alta Municipio	1 376	3.04	0.72	20	199	97.2	3.58	1.00	126	52	7.4
Toa Alta barrio-pueblo, Toa Alta Municipio	257	2.02	0.53	-	68	100.0	3.14	1.08	56	26	8.3
Toa Baja zona urbana, Toa Baja Municipio	574	2.80	0.62	6	156	98.2	3.68	0.84	68	21	29.6
Toa Baja barrio-pueblo, Toa Baja Municipio	236	2.62	0.60	-	93	100.0	3.68	0.82	39	-	-
Toíta barrio, Cayey Municipio	2 062	2.97	0.66	69	290	98.9	3.23	0.75	157	48	1.6
Toíta barrio, Cidra Municipio	283	3.56	0.85	4	24	97.7	3.35	0.73	12	-	-
Tomás de Castro barrio, Caguas Municipio	6 482	2.98	0.70	379	693	96.6	2.92	0.73	337	94	5.3
Toro Negro barrio, Ciales Municipio	347	3.73	1.03	46	-	92.9	3.03	0.71	12	-	-
Torre barrio, Sabana Grande Municipio	578	2.77	0.71	186	67	97.4	4.90	1.03	30	9	7.0
Torrecilla Alta barrio, Canóvanas Municipio	2 125	3.37	0.85	74	389	100.0	2.95	0.80	121	26	2.3
Torrecilla Alta barrio, Loíza Municipio	-	-	(X)	-	-	(X)	-	(X)	-	-	(X)
Torrecilla Baja barrio, Loíza Municipio	701	3.31	0.86	32	91	100.0	3.14	1.22	-	-	-
Torrecillas barrio, Morovis Municipio	244	3.15	0.77	11	36	100.0	3.17	0.85	32	-	-
Tortugo barrio, San Juan Municipio	1 435	2.92	0.66	20	302	97.9	3.47	0.93	105	36	3.7
Trujillo Alto zona urbana, Trujillo Alto Municipio	16 409	2.99	0.61	991	1 634	87.5	3.19	0.77	1 284	125	34.9
Trujillo Alto barrio-pueblo, Trujillo Alto Municipio	349	2.26	0.52	-	84	100.0	2.84	0.73	52	46	12.0
Trujillo Bajo barrio, Carolina Municipio	2 964	3.37	0.77	88	280	96.9	2.75	0.72	211	39	15.9
Tuna barrio, San Germán Municipio	56	2.33	0.96	-	7	100.0	2.43	0.81	-	-	-
Turabo barrio, Caguas Municipio	5 246	2.99	0.67	183	830	97.8	2.87	0.76	457	86	45.3
Unibón barrio, Morovis Municipio	1 011	3.15	0.80	68	101	99.1	3.68	0.98	77	-	22.1
Universidad barrio, San Juan Municipio	908	2.68	0.54	7	106	69.5	1.96	0.61	135	26	59.3
Utuado zona urbana, Utuado Municipio	3 220	2.76	0.65	66	445	94.5	3.35	0.90	362	71	22.6
Utuado barrio-pueblo, Utuado Municipio	1 792	2.47	0.59	54	282	92.4	3.42	0.96	266	71	24.9
Vacas barrio, Villalba Municipio	860	3.41	0.90	150	115	98.5	4.35	1.12	14	8	-
Vaga barrio, Morovis Municipio	171	3.77	0.99	15	17	91.4	3.55	1.78	-	-	-

Table 24. **Owner and Renter Household Characteristics: 2000**—Con.

[Data based on a sample (except Tables 65-68). For information on confidentiality protection, coverage, sampling error, and nonsampling error, see Appendix G.
For location of definitions, see "How to Use This Census Report"]

Puerto Rico Municipio Municipio Subdivision and Place Subbarrio	Occupied housing units	Owner-occupied housing units: Average household size	Occupants per room	Year householder moved into unit: 1999 to March 2000	1969 or earlier	Percent 1 unit, detached or attached	Renter-occupied housing units: Average household size	Occupants per room	Year householder moved into unit: 1999 to March 2000	1969 or earlier	Percent 5 or more units in structure
MUNICIPIO SUBDIVISION AND PLACE—Con.											
Valenciano Abajo barrio, Juncos Municipio	1 238	3.22	0.75	79	106	98.1	2.93	0.65	85	-	-
Valenciano Arriba barrio, Juncos Municipio	421	2.76	0.64	8	64	93.4	2.47	0.61	30	-	-
Vayas barrio, Ponce Municipio	462	3.17	0.70	19	77	100.0	2.25	0.76	29	5	41.9
Vázquez comunidad, Salinas Municipio	787	3.14	0.71	36	129	100.0	2.76	0.67	47	-	-
Vega Alta zona urbana, Vega Alta Municipio	3 740	2.98	0.68	115	697	99.0	3.22	0.79	328	49	14.7
Vega Alta barrio-pueblo, Vega Alta Municipio	471	2.32	0.55	21	108	97.8	2.83	0.73	52	17	-
Vega Baja zona urbana, Vega Baja Municipio	9 355	2.97	0.67	400	1 351	96.6	3.41	0.84	678	77	6.6
Vega Baja barrio-pueblo, Vega Baja Municipio	316	2.13	0.50	15	75	92.7	2.82	0.72	28	7	-
Vega Redonda barrio, Comerío Municipio	294	3.51	0.98	5	34	100.0	3.07	0.77	20	-	-
Vegas barrio, Cayey Municipio	966	3.01	0.68	74	109	99.3	3.06	0.80	60	20	-
Vegas barrio, Yauco Municipio	29	3.67	0.83	6	-	100.0	2.38	0.48	-	-	-
Vegas Abajo barrio, Adjuntas Municipio	137	3.46	1.09	13	13	100.0	4.61	1.77	7	-	-
Vegas Arriba barrio, Adjuntas Municipio	315	3.18	0.82	-	26	97.4	4.33	1.11	27	5	-
Veguitas barrio, Jayuya Municipio	1 172	3.50	0.77	73	104	98.7	3.23	0.89	106	-	-
Victoria barrio, Aguadilla Municipio	752	2.86	0.59	-	113	100.0	2.71	0.68	63	55	57.6
Vieques comunidad, Loíza Municipio	1 235	3.64	1.06	50	196	98.4	2.45	0.91	74	26	-
Vieques zona urbana, Vieques Municipio	836	2.62	0.58	33	171	98.3	2.82	0.78	73	-	3.6
Villalba zona urbana, Villalba Municipio	1 287	3.18	0.76	46	229	99.3	3.86	0.96	96	4	8.9
Villalba barrio-pueblo, Villalba Municipio	323	2.91	0.76	7	73	95.9	3.90	1.01	48	-	17.9
Villalba Abajo barrio, Villalba Municipio	914	3.44	0.85	66	181	99.3	2.76	0.70	66	-	2.2
Villalba Arriba barrio, Villalba Municipio	1 904	3.40	0.80	133	172	99.5	3.72	1.01	129	-	33.5
Viví Abajo barrio, Utuado Municipio	894	2.84	0.65	37	107	98.4	4.04	1.07	68	5	-
Viví Arriba barrio, Utuado Municipio	146	2.74	0.63	5	6	100.0	3.65	0.94	-	-	-
Voladoras barrio, Moca Municipio	1 481	3.02	0.69	105	141	98.8	3.28	0.83	104	-	5.7
Yabucoa zona urbana, Yabucoa Municipio	2 303	2.81	0.68	57	266	98.6	2.87	0.74	175	23	25.0
Yabucoa barrio-pueblo, Yabucoa Municipio	1 153	2.47	0.62	32	196	98.5	3.02	0.83	97	23	28.9
Yahuecas barrio, Adjuntas Municipio	470	3.02	0.81	41	40	98.7	3.47	0.91	19	-	-
Yauco zona urbana, Yauco Municipio	6 580	2.91	0.67	308	747	96.2	3.11	0.86	529	107	20.8
Yauco barrio-pueblo, Yauco Municipio	1 636	2.49	0.62	50	285	92.3	2.80	0.71	280	61	8.8
Yaurel comunidad, Arroyo Municipio	447	3.31	0.75	-	102	100.0	3.11	0.73	63	7	-
Yaurel barrio, Arroyo Municipio	587	3.37	0.77	6	113	100.0	2.97	0.68	74	7	-
Yayales barrio, Adjuntas Municipio	197	3.55	0.74	7	5	100.0	3.18	1.19	28	-	-
Yeguada barrio, Camuy Municipio	814	3.04	0.69	11	94	97.8	3.53	0.92	68	-	-
Yeguada barrio, Vega Baja Municipio	496	3.22	0.71	11	41	100.0	3.12	0.69	33	8	-
Zamas barrio, Jayuya Municipio	189	3.09	0.73	11	9	100.0	3.38	0.89	6	-	-
Zanja barrio, Camuy Municipio	994	3.15	0.70	62	121	97.1	3.00	0.77	64	6	-
Zarzal barrio, Río Grande Municipio	3 968	3.29	0.75	207	237	98.2	3.30	0.80	200	8	16.6
SUBBARRIO											
Aguada Municipio	13 520	3.13	0.73	740	1 285	97.4	3.00	0.75	799	107	6.8
Aguada barrio-pueblo	658	2.46	0.53	16	166	94.1	2.70	0.68	85	11	1.8
California subbarrio	265	2.28	0.48	10	62	97.7	2.65	0.67	26	6	-
Rosario subbarrio	393	2.58	0.57	6	104	91.7	2.74	0.69	59	5	3.1
Aguadilla Municipio	22 087	2.81	0.62	959	2 447	96.6	2.94	0.73	2 092	282	27.3
Aguadilla barrio-pueblo	1 977	2.10	0.49	53	327	91.6	2.84	0.69	186	44	19.4
Higüey subbarrio	403	2.18	0.50	-	48	95.3	2.57	0.70	33	20	37.6
Iglesia subbarrio	107	1.81	0.47	28	-	64.1	2.34	0.67	7	-	-
Nuevo subbarrio	228	1.99	0.44	9	35	92.2	3.11	0.75	14	-	22.3
Santa Bárbara subbarrio	345	2.28	0.54	9	51	95.8	2.99	0.63	40	8	5.2
Tamarindo subbarrio	741	1.97	0.46	7	185	93.2	2.64	0.61	80	16	-
Aibonito Municipio	8 408	3.06	0.68	248	1 062	96.0	3.36	0.85	491	72	20.0
Aibonito barrio-pueblo	1 363	2.73	0.60	16	233	97.3	2.86	0.80	109	36	42.4
Pueblo Norte subbarrio	468	2.73	0.58	8	55	100.0	2.83	0.87	45	6	54.1
Pueblo Sur subbarrio	895	2.73	0.61	8	178	96.0	2.88	0.76	64	30	35.4
Añasco Municipio	9 398	3.04	0.72	444	1 113	97.2	2.87	0.74	529	101	8.9
Añasco barrio-pueblo	449	2.06	0.48	17	77	97.4	2.80	0.76	50	24	19.5
Cuartel Cuarto subbarrio	293	2.27	0.56	17	50	96.1	2.70	0.71	17	19	-
Cuartel Primero subbarrio	95	1.24	0.25	-	17	100.0	2.67	0.84	33	-	63.6
Cuartel Segundo subbarrio	9	3.33	0.56	-	-	100.0	-	(X)	-	-	(X)
Cuartel Tercero subbarrio	52	1.60	0.39	-	10	100.0	5.22	0.87	-	5	-
Arecibo Municipio	34 245	2.84	0.65	1 663	4 735	97.2	2.98	0.75	2 610	437	17.0
Arecibo barrio-pueblo	4 014	2.39	0.56	62	763	87.9	2.68	0.73	538	130	37.9
Buenos Aires subbarrio	232	2.43	0.44	-	37	91.3	2.35	0.49	62	-	6.8
Jareales subbarrio	-	-	(X)	-	-	(X)	-	(X)	-	-	(X)
La Cruz subbarrio	68	1.64	0.40	-	-	-	2.60	0.92	28	-	-
Miramar subbarrio	839	2.23	0.55	24	223	88.0	2.62	0.70	69	10	9.8
Monserrate subbarrio	58	4.92	1.19	-	-	38.5	2.63	0.88	-	-	100.0
Rosario subbarrio	57	2.78	0.75	-	14	68.3	0.75	0.30	-	-	-
San Felipe subbarrio	381	2.12	0.47	8	58	81.2	2.31	0.63	121	8	3.5
San Luis subbarrio	2 279	2.34	0.54	30	400	92.1	2.81	0.76	258	112	53.8
Vigía subbarrio	100	3.55	0.93	-	31	83.9	4.08	1.02	-	-	-
Arroyo Municipio	6 166	3.08	0.75	268	771	97.7	3.12	0.83	582	58	12.3
Arroyo barrio-pueblo	578	2.63	0.64	10	118	92.6	3.21	0.97	55	13	11.6
Cuatro Calles subbarrio	99	3.18	0.71	10	19	96.7	1.63	0.81	8	-	-
Pueblo Este subbarrio	430	2.39	0.58	-	99	90.5	3.33	0.99	35	13	13.5
Pueblo Oeste subbarrio	49	3.32	0.88	-	-	100.0	3.00	0.82	12	-	-
Cabo Rojo Municipio	17 114	2.73	0.65	1 143	1 741	96.9	2.74	0.71	1 131	147	10.2
Cabo Rojo barrio-pueblo	600	2.38	0.49	22	84	96.1	2.01	0.51	101	44	9.0
Pueblo Norte subbarrio	321	2.39	0.51	16	32	93.3	2.02	0.50	34	20	6.4
Pueblo Nuevo subbarrio	57	2.25	0.51	-	11	100.0	2.52	0.90	17	12	20.7
Pueblo Sud subbarrio	222	2.40	0.46	6	41	100.0	1.91	0.47	50	12	9.7

Table 24. **Owner and Renter Household Characteristics: 2000**—Con.

[Data based on a sample (except Tables 65-68). For information on confidentiality protection, coverage, sampling error, and nonsampling error, see Appendix G.
For location of definitions, see "How to Use This Census Report"]

Puerto Rico Municipio Municipio Subdivision and Place Subbarrio	Occupied housing units	Owner-occupied housing units: Average household size	Occupants per room	Year householder moved into unit: 1999 to March 2000	1969 or earlier	Percent 1 unit, detached or attached	Renter-occupied housing units: Average household size	Occupants per room	Year householder moved into unit: 1999 to March 2000	1969 or earlier	Percent 5 or more units in structure
SUBBARRIO—Con.											
Cayey Municipio	15 634	2.93	0.67	686	1 922	97.3	3.17	0.80	1 204	239	15.8
Cayey barrio-pueblo	5 654	2.71	0.63	144	977	94.3	2.92	0.75	519	101	26.3
Pueblo Norte subbarrio	3 093	2.80	0.67	67	534	95.8	2.72	0.71	242	24	1.4
Pueblo Sur subbarrio	2 561	2.55	0.57	77	443	91.9	3.06	0.78	277	77	44.3
Fajardo Municipio	14 176	2.85	0.63	652	1 889	96.8	2.87	0.71	940	79	20.3
Fajardo barrio-pueblo	6 309	2.66	0.58	211	1 164	97.2	3.06	0.77	540	19	28.1
Pueblo Este subbarrio	130	2.29	0.47	-	22	80.6	2.24	0.83	37	-	8.8
Pueblo Norte subbarrio	2 340	2.80	0.63	42	296	98.5	3.10	0.81	208	8	46.7
Pueblo Oeste subbarrio	1 934	2.56	0.56	116	452	96.9	2.97	0.76	133	5	9.4
Pueblo Sur subbarrio	226	2.13	0.46	-	63	100.0	3.54	0.74	28	6	7.1
Puerto Real subbarrio	1 679	2.72	0.56	53	331	96.7	3.07	0.70	134	-	11.2
Guayanilla Municipio	7 209	3.16	0.84	407	1 095	98.4	3.31	0.96	406	98	6.9
Guayanilla barrio-pueblo	1 553	3.06	0.76	35	314	97.3	3.06	0.91	71	52	23.6
Poblado Sitios subbarrio	1 110	2.97	0.74	13	294	98.6	2.99	0.86	31	11	-
Pueblo subbarrio	443	3.40	0.85	22	20	92.2	3.13	0.95	40	41	43.0
Humacao Municipio	19 293	3.01	0.67	840	2 743	97.7	3.10	0.81	1 207	173	18.1
Humacao barrio-pueblo	1 753	2.53	0.50	66	370	95.8	3.07	0.71	96	31	27.8
San Francisco subbarrio	964	2.67	0.52	38	203	98.4	3.22	0.77	68	19	50.8
San Juan subbarrio	40	2.29	0.41	-	8	100.0	3.00	0.59	-	-	-
Santiago subbarrio	200	2.42	0.51	-	41	90.3	1.72	0.43	-	-	-
Santo Domingo subbarrio	549	2.34	0.46	28	118	93.4	3.00	0.67	28	12	-
Juana Díaz Municipio	14 954	3.21	0.75	917	1 964	98.7	3.87	0.97	971	112	8.7
Juana Díaz barrio-pueblo	1 600	2.65	0.59	6	414	98.9	3.16	0.87	191	41	37.2
Pueblo Este subbarrio	658	2.53	0.54	-	95	98.6	2.98	0.88	134	19	47.1
Pueblo Norte subbarrio	210	2.86	0.67	-	140	100.0	2.76	0.75	-	-	-
Pueblo Oeste subbarrio	559	2.73	0.63	-	158	98.4	3.31	0.87	36	-	30.0
Pueblo Sur subbarrio	173	1.96	0.37	6	21	100.0	3.60	0.84	21	22	23.9
Juncos Municipio	11 933	2.99	0.70	1 026	1 514	97.6	3.14	0.78	928	159	13.0
Juncos barrio-pueblo	1 101	1.82	0.42	28	222	96.7	3.11	0.75	242	27	4.6
Pueblo Norte subbarrio	512	1.69	0.34	15	142	93.4	2.67	0.60	98	15	5.4
Pueblo Sur subbarrio	589	1.95	0.52	13	80	100.0	3.44	0.88	144	12	4.1
Manatí Municipio	15 266	2.89	0.68	618	2 214	97.2	3.19	0.87	1 071	188	19.8
Manatí barrio-pueblo	2 659	2.42	0.58	71	462	96.2	3.01	0.87	296	59	28.3
Pueblo Poniente subbarrio	544	2.67	0.56	8	95	96.3	2.79	0.74	58	15	10.3
Pueblo Saliente subbarrio	2 115	2.34	0.59	63	367	96.2	3.05	0.90	238	44	32.0
Maunabo Municipio	3 994	3.15	0.73	189	621	97.3	3.32	0.84	224	19	1.1
Maunabo barrio-pueblo	159	2.29	0.52	4	46	88.4	2.34	0.67	27	-	10.6
Pueblo Este subbarrio	107	2.20	0.48	4	33	100.0	2.44	0.91	14	-	20.0
Pueblo Oeste subbarrio	52	2.53	0.62	-	13	56.7	2.23	0.51	13	-	-
Mayagüez Municipio	34 742	2.76	0.64	1 020	4 292	93.6	2.84	0.82	3 731	628	34.4
Mayagüez barrio-pueblo	12 325	2.32	0.56	195	1 573	91.6	2.76	0.83	2 004	394	44.2
Candelaria subbarrio	1 671	2.11	0.43	25	110	65.4	2.54	0.89	481	37	70.5
Cárcel subbarrio	4 109	2.45	0.58	77	516	90.8	2.47	0.73	536	126	39.7
Marina Meridional subbarrio	2 232	2.09	0.55	14	217	96.6	3.09	0.92	292	127	62.7
Marina Septentrional subbarrio	1 107	2.43	0.64	19	157	94.2	2.91	0.87	123	11	42.0
Río subbarrio	1 753	2.23	0.50	19	296	95.3	2.95	0.82	387	38	18.6
Salud subbarrio	1 453	2.26	0.56	41	277	95.1	2.96	0.81	185	55	3.5
Ponce Municipio	59 607	2.99	0.65	2 656	7 169	96.4	3.15	0.81	4 412	960	37.4
Canas Urbano barrio	7 864	2.61	0.55	363	1 636	95.0	2.92	0.76	831	96	40.3
Baldorioty de Castro subbarrio	3 534	2.72	0.55	53	649	99.2	3.57	0.88	351	62	29.8
Clausells subbarrio	1 286	2.67	0.64	229	246	100.0	3.54	0.85	130	12	15.3
Reparada subbarrio	3 044	2.44	0.51	81	741	87.0	2.13	0.59	350	22	57.5
Sabana Grande Municipio	8 865	2.81	0.73	584	1 344	97.2	3.29	0.94	553	113	15.4
Sabana Grande barrio-pueblo	746	2.14	0.57	5	171	93.5	2.72	0.83	134	19	18.5
Pueblo Norte subbarrio	400	2.12	0.58	5	93	97.5	2.91	0.87	74	7	33.1
Pueblo Sud subbarrio	346	2.16	0.55	-	78	87.0	2.57	0.80	60	12	6.5
Salinas Municipio	10 184	3.00	0.67	376	1 361	97.6	3.22	0.78	627	92	7.7
Aguirre barrio	4 009	3.00	0.67	148	459	98.6	3.34	0.80	203	40	-
Aguirre (Rural) subbarrio	2 995	3.00	0.67	124	239	98.5	3.50	0.83	169	14	-
Central Aguirre subbarrio	504	3.31	0.77	7	65	100.0	2.98	0.69	15	17	-
Coquí subbarrio	404	2.72	0.60	17	125	97.3	2.91	0.77	19	9	-
San Felipe subbarrio	106	2.87	0.68	-	30	100.0	3.41	0.87	-	-	-
San Germán Municipio	12 809	2.86	0.71	489	1 789	96.0	2.83	0.80	946	215	20.3
San Germán barrio-pueblo	1 452	2.26	0.58	3	307	87.7	2.29	0.72	234	54	23.0
Pueblo Central subbarrio	436	2.50	0.59	-	116	95.0	2.63	0.77	62	22	6.0
Pueblo Occidental subbarrio	631	2.11	0.55	-	103	80.5	1.96	0.65	106	32	32.2
Pueblo Oriental subbarrio	385	2.21	0.60	3	88	90.0	2.54	0.79	66	-	26.9
San Juan Municipio	163 462	2.56	0.58	6 074	23 857	71.9	2.63	0.79	17 166	4 344	50.2
Hato Rey Central barrio	8 420	2.43	0.64	274	1 241	59.9	2.49	0.78	736	251	52.6
Ciudad Nueva subbarrio	720	2.68	0.57	37	138	74.8	2.01	0.53	97	6	27.1
Floral Park subbarrio	711	2.59	0.62	37	136	76.3	1.64	0.58	124	12	37.4
Las Monjas subbarrio	3 456	2.20	0.62	129	489	55.7	2.97	0.92	228	47	54.2
Quintana subbarrio	3 533	2.61	0.68	71	478	57.7	2.33	0.76	287	186	58.4
Hato Rey Norte barrio	7 292	2.12	0.49	221	755	43.1	2.36	0.71	658	294	67.1
Eleanor Roosevelt subbarrio	2 507	1.94	0.47	35	350	58.2	1.90	0.67	232	48	54.5
El Vedado subbarrio	1 444	2.15	0.41	44	377	82.5	2.18	0.66	112	37	21.6
Martín Peña subbarrio	2 224	2.25	0.55	142	19	6.6	1.75	0.52	205	-	86.4
Puerto Nuevo subbarrio	1 117	3.85	1.67	-	9	69.2	3.26	0.85	109	209	90.3
Hato Rey Sur barrio	4 726	1.94	0.47	185	523	44.5	2.26	0.76	967	50	64.7
Bella Vista subbarrio	989	1.47	0.50	55	28	6.7	2.18	0.80	90	-	90.6
Hyde Park subbarrio	2 381	2.28	0.47	88	432	71.0	2.27	0.74	475	18	62.0
La 37 subbarrio	427	1.35	0.28	8	19	12.0	2.00	0.83	121	9	56.0

Table 24. **Owner and Renter Household Characteristics: 2000**—Con.

[Data based on a sample (except Tables 65-68). For information on confidentiality protection, coverage, sampling error, and nonsampling error, see Appendix G. For location of definitions, see "How to Use This Census Report"]

Puerto Rico Municipio Municipio Subdivision and Place Subbarrio	Occupied housing units	Owner-occupied housing units: Average household size	Occupants per room	Year householder moved into unit: 1999 to March 2000	1969 or earlier	Percent 1 unit, detached or attached	Renter-occupied housing units: Average household size	Occupants per room	Year householder moved into unit: 1999 to March 2000	1969 or earlier	Percent 5 or more units in structure
SUBBARRIO—Con.											
San Juan Municipio—Con.											
Hato Rey Sur barrio—Con.											
Santa Rita subbarrio	929	2.05	0.44	34	44	46.2	2.41	0.74	281	23	64.6
Oriente barrio	12 264	2.64	0.65	327	2 231	82.2	2.99	0.83	1 257	512	47.5
Borinquen subbarrio	526	3.09	0.81	13	145	94.0	2.63	0.95	44	15	-
López Sicardó subbarrio	4 890	2.51	0.56	176	831	84.0	2.98	0.83	601	203	53.0
San José subbarrio	6 848	2.68	0.70	138	1 255	80.2	3.02	0.83	612	294	45.7
Pueblo barrio	3 425	2.71	0.66	87	488	91.3	2.63	0.80	499	138	27.9
Buen Consejo subbarrio	1 001	2.67	0.74	30	157	91.5	2.76	0.85	163	92	14.7
Capetillo subbarrio	831	1.99	0.51	6	106	96.8	2.93	1.00	183	9	36.7
Monte Rey subbarrio	615	3.58	0.70	34	37	90.5	2.05	0.54	52	15	3.5
Río Piedras Antiguo subbarrio	172	0.95	0.21	-	10	52.6	2.29	0.62	43	-	60.1
Ubarri subbarrio	273	2.31	0.45	-	27	22.2	2.31	0.62	43	9	58.6
Venezuela subbarrio	533	2.41	0.66	17	151	97.3	2.68	0.82	15	13	-
San Juan Antiguo barrio	3 528	2.06	0.57	100	204	27.4	2.14	0.82	494	253	72.2
Ballajá subbarrio	-	-	(X)	-	-	(X)	-	(X)	-	-	(X)
Catedral subbarrio	219	1.71	0.43	18	15	28.2	1.74	0.65	30	28	78.0
Marina subbarrio	198	2.05	0.60	10	-	-	1.49	0.75	18	-	100.0
Mercado subbarrio	631	2.20	0.61	20	71	41.1	1.69	0.61	62	16	45.7
Puerta de Tierra subbarrio	1 459	1.66	0.51	29	84	8.7	2.72	1.04	179	191	79.1
San Cristóbal subbarrio	626	2.75	0.66	9	27	67.6	1.68	0.68	102	-	70.7
San Francisco subbarrio	395	1.90	0.59	14	7	20.3	1.46	0.54	103	18	78.5
Santurce barrio	39 521	2.22	0.58	1 062	4 426	49.6	2.46	0.78	5 230	1 406	50.4
Alto del Cabro subbarrio	550	2.00	0.55	-	57	23.3	2.51	0.78	72	26	51.0
Bayola subbarrio	248	1.76	0.46	-	13	4.6	2.59	0.56	29	-	82.9
Bolívar subbarrio	467	2.54	0.71	-	77	41.6	2.39	0.82	111	-	32.2
Buenos Aires subbarrio	427	1.96	0.64	7	-	-	3.41	0.97	88	-	77.3
Campo Alegre subbarrio	451	1.93	0.56	7	40	25.0	2.20	0.74	75	-	54.5
Chícharo subbarrio	279	1.86	0.56	7	46	84.3	2.73	0.89	70	6	11.5
Condadito subbarrio	333	1.46	0.80	-	14	12.6	1.98	0.76	85	-	66.4
Condado subbarrio	3 459	1.88	0.48	95	262	12.1	1.62	0.55	424	8	91.6
Figueroa subbarrio	466	2.35	0.59	15	-	40.4	1.95	0.98	91	8	59.1
Gandul subbarrio	801	2.94	0.93	-	105	60.3	2.22	0.90	265	13	52.1
Herrera subbarrio	723	2.53	0.59	-	64	86.2	2.72	0.73	109	22	18.8
Hipódromo subbarrio	859	2.21	0.66	26	39	38.3	2.15	0.91	122	33	44.1
Hoare subbarrio	-	-	(X)	-	-	(X)	-	(X)	-	-	(X)
Isla Grande subbarrio	528	1.59	0.87	-	-	18.9	1.30	0.81	86	-	94.8
Las Casas subbarrio	2 386	2.55	0.62	16	334	89.0	2.99	0.79	256	82	54.1
Las Marías subbarrio	529	2.09	0.43	77	75	39.2	2.03	0.44	65	-	59.0
Las Palmas subbarrio	1 053	2.44	0.58	28	100	90.0	2.74	0.83	111	68	36.7
La Zona subbarrio	515	2.43	0.73	37	129	79.6	3.03	0.94	34	18	20.4
Loíza subbarrio	824	2.46	0.61	-	120	94.7	2.70	0.77	151	23	14.1
Machuchal subbarrio	481	2.00	0.59	17	80	76.8	2.66	0.99	52	7	28.0
María Moczó subbarrio	744	2.69	0.68	-	54	81.3	3.00	0.88	81	16	20.8
Marruecos subbarrio	-	-	(X)	-	-	(X)	-	(X)	-	-	(X)
Martín Peña subbarrio	158	4.33	1.15	-	27	75.0	2.19	0.78	19	-	47.5
Melilla subbarrio	355	3.49	0.94	-	12	92.9	2.39	0.88	55	7	46.5
Merhoff subbarrio	1 134	2.39	0.63	32	317	48.6	3.09	0.88	116	13	47.0
Minillas subbarrio	843	1.66	0.57	37	24	8.8	1.95	0.79	120	15	72.3
Miramar subbarrio	2 810	2.04	0.50	144	245	15.4	1.76	0.62	226	24	77.5
Monteflores subbarrio	776	1.64	0.40	49	83	29.8	2.46	0.78	98	9	43.2
Obrero subbarrio	4 416	2.49	0.63	108	862	92.0	2.65	0.80	603	126	16.2
Ocean Park subbarrio	1 021	2.51	0.52	20	118	71.3	1.75	0.59	248	15	24.4
Parque subbarrio	1 757	1.78	0.43	115	178	17.8	1.90	0.57	279	23	64.7
Pozo del Hato subbarrio	79	6.00	0.86	-	6	100.0	1.56	0.54	37	-	54.8
Pulguero subbarrio	469	2.69	0.74	5	86	59.8	2.43	0.80	57	21	11.3
Sagrado Corazón subbarrio	753	2.27	0.52	31	95	53.8	2.08	0.80	169	-	55.3
San Juan Moderno subbarrio	642	1.62	0.47	6	57	26.0	1.79	0.89	77	-	69.7
San Mateo subbarrio	953	1.76	0.52	80	38	8.0	2.06	0.78	103	-	76.6
Seboruco subbarrio	799	2.19	0.62	7	140	87.0	2.84	0.81	45	61	8.8
Shanghai subbarrio	3 827	2.72	0.76	64	273	81.7	2.94	0.87	351	645	66.8
Tras Talleres subbarrio	892	2.76	0.86	6	69	43.0	2.75	0.89	92	25	75.6
Villa Palmeras subbarrio	996	2.71	0.62	7	88	94.3	2.71	0.84	73	70	52.3
Universidad barrio	908	2.68	0.54	7	106	69.5	1.96	0.61	135	26	59.3
Amparo subbarrio	-	-	(X)	-	-	(X)	-	(X)	-	-	(X)
Auxilio Mutuo subbarrio	323	2.45	0.50	-	55	79.4	1.52	0.69	60	-	59.3
Institución subbarrio	65	-	(X)	-	-	(X)	2.02	0.49	20	12	64.6
Valencia subbarrio	520	2.79	0.57	7	51	64.7	2.25	0.60	55	14	58.3
San Sebastián Municipio	14 970	2.93	0.69	765	1 483	96.7	2.97	0.77	1 292	95	9.3
San Sebastián barrio-pueblo	773	2.08	0.49	12	97	92.7	2.70	0.78	124	21	31.6
Norzagaray subbarrio	458	1.87	0.45	6	45	96.6	2.58	0.75	47	7	41.7
Urréjola subbarrio	315	2.35	0.53	6	52	87.7	2.89	0.84	77	14	15.0
Yauco Municipio	15 012	3.06	0.74	815	1 942	96.5	3.11	0.86	1 050	140	11.9
Yauco barrio-pueblo	1 636	2.49	0.62	50	285	92.3	2.80	0.71	280	61	8.8
Pueblo Norte subbarrio	1 329	2.55	0.65	43	218	96.1	2.93	0.77	241	45	5.8
Pueblo Sud subbarrio	307	2.24	0.54	7	67	76.1	2.20	0.49	39	16	22.0

Table 25. **Home Value: 2000**

[Data based on a sample (except Tables 65-68). For information on confidentiality protection, coverage, sampling error, and nonsampling error, see Appendix G. For location of definitions, see "How to Use This Census Report"]

Puerto Rico Municipio Municipio Subdivision Place	Specified owner-occupied housing units	Value of home							
		Less than $50,000	$50,000 to $99,999	$100,000 to $149,999	$150,000 to $199,999	$200,000 to $299,999	$300,000 to $499,999	$500,000 or more	Median (dollars)
Puerto Rico	**817 927**	**227 248**	**380 055**	**115 021**	**46 125**	**31 238**	**12 528**	**5 712**	**75 100**
Adjuntas Municipio	3 692	1 630	1 585	276	137	57	-	7	57 200
Adjuntas barrio-pueblo	819	282	382	96	18	34	-	7	74 300
Adjuntas zona urbana (part)	819	282	382	96	18	34	-	7	74 300
Capáez barrio	177	82	71	13	11	-	-	-	54 600
Garzas barrio	152	98	48	6	-	-	-	-	26 700
Guayabo Dulce barrio	-	-	-	-	-	-	-	-	-
Guayo barrio	170	80	61	8	14	7	-	-	63 600
Guilarte barrio	199	124	75	-	-	-	-	-	31 800
Juan González barrio	163	51	93	6	13	-	-	-	68 300
Limaní barrio	98	59	39	-	-	-	-	-	42 300
Pellejas barrio	144	62	75	-	7	-	-	-	57 100
Portillo barrio	106	59	35	-	12	-	-	-	45 400
Portugués barrio	118	59	53	6	-	-	-	-	45 000
Saltillo barrio	580	185	262	100	21	12	-	-	71 800
Tanamá barrio	173	63	73	14	23	-	-	-	69 700
Vegas Abajo barrio	119	94	25	-	-	-	-	-	32 000
Adjuntas zona urbana (part)	-	-	-	-	-	-	-	-	-
Vegas Arriba barrio	215	121	81	13	-	-	-	-	39 800
Yahuecas barrio	341	171	140	8	18	4	-	-	49 800
Yayales barrio	118	40	72	6	-	-	-	-	58 600
Aguada Municipio	10 052	4 498	3 947	817	453	255	67	15	54 700
Aguada barrio-pueblo	341	147	118	50	6	15	5	-	56 200
Aguada zona urbana (part)	323	147	112	38	6	15	5	-	53 800
Asomante barrio	668	210	338	53	31	31	5	-	65 100
Aguada zona urbana (part)	139	14	96	19	5	5	-	-	87 700
Atalaya barrio	735	422	233	48	4	28	-	-	41 700
Carrizal barrio	256	114	91	44	-	-	7	-	61 500
Cerro Gordo barrio	741	500	202	25	9	5	-	-	30 800
Cruces barrio	348	147	154	7	17	17	6	-	55 400
Espinar barrio	407	146	210	51	-	-	-	-	60 800
Guanábano barrio	178	64	70	7	30	7	-	-	60 000
Luyando comunidad (part)	166	64	70	7	25	-	-	-	57 600
Guaniquilla barrio	591	215	286	20	26	26	18	-	62 500
Aguada zona urbana (part)	80	19	50	4	-	-	7	-	78 600
Guayabo barrio	691	156	368	105	47	15	-	-	75 200
Aguada zona urbana (part)	257	65	141	21	21	9	-	-	78 700
Jagüey barrio	479	177	224	39	-	39	-	-	64 400
Lagunas barrio	804	458	289	45	-	12	-	-	39 600
Mal Paso barrio	682	292	197	94	71	13	8	7	54 800
Luyando comunidad (part)	85	48	24	13	-	-	-	-	45 800
Mamey barrio	510	169	239	59	31	12	-	-	67 700
Marías barrio	482	288	123	26	37	-	-	8	33 900
Naranjo barrio	954	529	323	28	60	7	7	-	39 800
Luyando comunidad (part)	616	340	198	22	49	-	7	-	42 400
Piedras Blancas barrio	910	311	376	100	84	28	11	-	66 100
Aguada zona urbana (part)	5	5	-	-	-	-	-	-	12 500
Río Grande barrio	275	153	106	16	-	-	-	-	44 800
Aguadilla Municipio	13 744	4 692	5 920	1 731	765	452	172	12	67 100
Aguacate barrio	430	52	152	88	30	53	49	6	104 700
Aguadilla barrio-pueblo	932	752	103	43	8	17	9	-	18 900
Aguadilla zona urbana (part)	932	752	103	43	8	17	9	-	18 900
Arenales barrio	271	116	101	39	8	7	-	-	60 700
Borinquen barrio	1 772	473	745	235	156	100	57	6	75 900
Aguadilla zona urbana (part)	789	142	346	148	74	26	47	6	88 300
Caimital Alto barrio	910	195	447	138	66	64	-	-	78 100
Caimital Bajo barrio	1 072	534	375	99	45	19	-	-	50 300
Aguadilla zona urbana (part)	611	388	181	19	11	12	-	-	39 700
Camaceyes barrio	2 510	789	1 190	312	135	62	22	-	70 800
Aguadilla zona urbana (part)	568	120	317	68	35	20	8	-	75 100
Ceiba Alta barrio	158	91	43	12	6	6	-	-	36 700
Ceiba Baja barrio	521	102	207	71	98	43	-	-	81 700
Corrales barrio	1 884	610	938	215	76	27	18	-	63 900
Cabán comunidad	700	307	333	54	-	6	-	-	54 600
Guerrero barrio	623	291	256	65	5	6	-	-	53 200
Rafael Hernández comunidad	404	195	168	35	-	6	-	-	51 500
Maleza Alta barrio	368	70	154	100	31	6	7	-	83 600
Maleza Baja barrio	459	47	233	115	51	13	-	-	91 400
Montaña barrio	945	253	496	120	43	23	10	-	74 600
San Antonio comunidad	551	199	228	71	29	14	10	-	65 000
Palmar barrio	493	223	234	30	-	6	-	-	56 500
Victoria barrio	396	94	246	49	7	-	-	-	68 000
Aguadilla zona urbana (part)	295	45	207	43	-	-	-	-	72 300
Aguas Buenas Municipio	6 294	2 070	2 728	769	251	359	91	26	67 300
Aguas Buenas barrio-pueblo	375	124	136	54	27	29	5	-	69 200
Aguas Buenas zona urbana (part)	375	124	136	54	27	29	5	-	69 200
Bairoa barrio	480	152	231	43	14	18	22	-	67 600
Aguas Buenas zona urbana (part)	177	43	108	8	-	6	12	-	71 300
Bayamoncito barrio	465	228	194	38	5	-	-	-	50 800
Cagüitas barrio	593	275	263	26	5	24	-	-	53 200
Aguas Buenas zona urbana (part)	-	-	-	-	-	-	-	-	-
Jagüeyes barrio	591	144	181	45	48	133	27	13	88 900
Juan Asencio barrio	651	364	225	49	7	6	-	-	37 100
Mula barrio	808	176	400	150	22	60	-	-	75 500
Mulita barrio	71	22	24	12	13	-	-	-	61 000
Sonadora barrio	636	162	195	117	58	54	37	13	89 800
Sumidero barrio	1 624	423	879	235	52	35	-	-	71 600
Aguas Buenas zona urbana (part)	181	40	88	33	20	-	-	-	77 300
Santa Clara comunidad	215	83	114	18	-	-	-	-	58 400
Aibonito Municipio	5 768	1 502	3 120	656	263	94	92	41	73 700
Aibonito barrio-pueblo	761	143	451	113	34	-	20	-	76 800
Aibonito zona urbana (part)	761	143	451	113	34	-	20	-	76 800
Algarrobo barrio	25	-	25	-	-	-	-	-	90 400
Asomante barrio	602	144	289	86	53	7	15	8	79 700

Table 25. **Home Value: 2000**—Con.

[Data based on a sample (except Tables 65-68). For information on confidentiality protection, coverage, sampling error, and nonsampling error, see Appendix G. For location of definitions, see "How to Use This Census Report"]

Puerto Rico **Municipio** **Municipio Subdivision** **Place**	Specified owner-occupied housing units	Value of home							
		Less than $50,000	$50,000 to $99,999	$100,000 to $149,999	$150,000 to $199,999	$200,000 to $299,999	$300,000 to $499,999	$500,000 or more	Median (dollars)
Aibonito Municipio—Con.									
Caonillas barrio	330	70	171	55	14	6	-	14	73 800
Aibonito zona urbana (part)	15	8	7	-	-	-	-	-	19 700
Cuyón barrio	152	57	63	21	-	7	4	-	68 000
Llanos barrio	1 478	387	788	148	100	21	20	14	70 100
Aibonito zona urbana (part)	777	288	360	60	58	-	5	6	63 500
Pasto barrio	981	356	443	119	23	35	5	-	68 000
Pastos comunidad	358	174	147	37	-	-	-	-	52 400
Plata barrio	346	110	184	47	-	5	-	-	70 000
Robles barrio	1 093	235	706	67	39	13	28	5	75 800
Aibonito zona urbana (part)	572	47	461	35	14	-	15	-	78 600
Añasco Municipio	7 022	2 773	3 232	542	278	108	84	5	59 700
Añasco barrio-pueblo	228	71	136	6	15	-	-	-	60 900
Añasco zona urbana (part)	228	71	136	6	15	-	-	-	60 900
Añasco Abajo barrio	7	-	-	-	-	-	7	-	350 000
Añasco Arriba barrio	575	98	426	27	7	12	-	5	72 900
Añasco zona urbana (part)	518	79	388	27	7	12	-	5	74 500
Caguabo barrio	220	116	55	12	18	-	19	-	44 000
Caracol barrio	265	125	104	17	6	-	13	-	52 400
Carreras barrio	844	135	529	118	56	6	-	-	73 700
Añasco zona urbana (part)	-	-	-	-	-	-	-	-	-
Espino comunidad (part)	6	-	6	-	-	-	-	-	75 000
Casey Abajo barrio	14	14	-	-	-	-	-	-	27 500
Casey Arriba barrio	122	59	32	6	25	-	-	-	51 400
Cerro Gordo barrio	90	60	30	-	-	-	-	-	37 500
Cidra barrio	114	56	30	28	-	-	-	-	61 400
Corcovada barrio	138	81	53	-	-	-	4	-	44 500
Dagüey barrio	451	208	187	42	4	10	-	-	57 300
Añasco zona urbana (part)	270	114	128	19	4	5	-	-	63 300
Espino barrio	414	190	203	11	5	5	-	-	54 000
Espino comunidad (part)	386	177	198	11	-	-	-	-	54 200
Hatillo barrio	336	199	120	11	-	6	-	-	43 000
La Playa comunidad (part)	99	53	40	-	-	6	-	-	44 200
Humatas barrio	125	53	55	10	7	-	-	-	54 500
Marías barrio	1 018	345	482	85	69	23	14	-	63 300
Añasco zona urbana (part)	432	95	252	43	31	4	7	-	71 600
Las Marías comunidad	435	198	159	36	38	4	-	-	53 700
Miraflores barrio	181	92	74	5	6	4	-	-	49 300
Ovejas barrio	365	190	129	34	6	6	-	-	47 800
Piñales barrio	564	221	218	58	41	13	13	-	58 000
La Playa comunidad (part)	-	-	-	-	-	-	-	-	-
Playa barrio	453	216	179	47	-	11	-	-	52 100
La Playa comunidad (part)	453	216	179	47	-	11	-	-	52 100
Quebrada Larga barrio	385	191	144	16	13	7	14	-	50 400
Río Arriba barrio	49	27	17	-	-	5	-	-	47 200
Río Cañas barrio	64	26	29	9	-	-	-	-	60 000
Arecibo Municipio	23 762	8 553	10 773	2 657	1 031	536	151	61	64 800
Arecibo barrio-pueblo	1 573	582	707	176	51	45	6	6	63 600
Arecibo zona urbana (part)	1 573	582	707	176	51	45	6	6	63 600
Arenalejos barrio	744	309	284	107	25	12	7	-	59 500
Bajadero comunidad (part)	562	259	196	92	15	-	-	-	55 600
Arrozal barrio	326	212	93	-	14	7	-	-	37 400
Cambalache barrio	13	6	-	-	7	-	-	-	176 800
Arecibo zona urbana (part)	6	6	-	-	-	-	-	-	12 500
Carreras barrio	351	237	81	14	13	-	-	6	31 500
Bajadero comunidad (part)	14	14	-	-	-	-	-	-	25 000
Domingo Ruíz barrio	911	392	479	34	6	-	-	-	59 500
Bajadero comunidad (part)	389	203	178	8	-	-	-	-	48 400
Dominguito barrio	1 212	394	557	119	82	55	5	-	64 400
Arecibo zona urbana (part)	733	195	380	69	60	29	-	-	65 200
Esperanza barrio	488	212	208	16	31	6	5	10	55 700
Factor barrio	1 754	477	1 055	181	33	8	-	-	68 000
Animas comunidad	341	93	215	19	6	8	-	-	67 400
Garrochales barrio	598	248	299	25	4	17	5	-	55 900
Hato Abajo barrio	5 443	1 094	3 141	699	253	169	66	21	76 800
Arecibo zona urbana (part)	5 443	1 094	3 141	699	253	169	66	21	76 800
Hato Arriba barrio	1 983	585	717	358	141	143	27	12	78 900
Arecibo zona urbana (part)	1 983	585	717	358	141	143	27	12	78 900
Hato Viejo barrio	457	273	139	18	27	-	-	-	34 300
Islote barrio	1 619	824	668	112	10	5	-	-	49 100
Arecibo zona urbana (part)	649	332	286	26	-	5	-	-	49 100
Miraflores barrio	1 271	708	419	116	25	-	3	-	44 900
Río Arriba barrio	221	122	66	26	7	-	-	-	44 500
Sabana Hoyos barrio	2 656	1 119	1 119	264	102	40	6	6	60 600
La Alianza comunidad	583	284	213	67	19	-	-	-	53 600
Sabana Hoyos comunidad	490	128	246	56	27	27	-	6	69 400
Santana barrio	1 296	367	543	241	118	12	15	-	79 400
Tanamá barrio	846	392	198	151	82	17	6	-	55 700
Arecibo zona urbana (part)	524	217	141	111	55	-	-	-	59 800
Arroyo Municipio	4 302	1 913	2 109	209	65	6	-	-	55 000
Ancones barrio	896	519	290	61	26	-	-	-	43 800
Buena Vista comunidad	462	320	124	12	6	-	-	-	39 300
Palmas comunidad (part)	238	113	84	28	13	-	-	-	52 700
Arroyo barrio-pueblo	369	113	219	31	-	6	-	-	62 300
Arroyo zona urbana (part)	369	113	219	31	-	6	-	-	62 300
Guásimas barrio	937	237	663	34	3	-	-	-	65 500
Arroyo zona urbana (part)	906	216	653	34	3	-	-	-	65 700
Palmas barrio	842	258	527	47	10	-	-	-	61 500
Arroyo zona urbana (part)	319	68	244	7	-	-	-	-	61 700
Palmas comunidad (part)	289	158	111	20	-	-	-	-	47 200
Pitahaya barrio	865	523	292	36	14	-	-	-	42 000
Arroyo zona urbana (part)	95	81	14	-	-	-	-	-	37 800
Yaurel barrio	393	263	118	-	12	-	-	-	39 300
Yaurel comunidad	287	198	83	-	6	-	-	-	39 500

Table 25. **Home Value: 2000**—Con.

[Data based on a sample (except Tables 65-68). For information on confidentiality protection, coverage, sampling error, and nonsampling error, see Appendix G. For location of definitions, see "How to Use This Census Report"]

Puerto Rico **Municipio** **Municipio Subdivision** **Place**	Specified owner-occupied housing units	Value of home							
		Less than $50,000	$50,000 to $99,999	$100,000 to $149,999	$150,000 to $199,999	$200,000 to $299,999	$300,000 to $499,999	$500,000 or more	Median (dollars)
Barceloneta Municipio	5 700	2 202	3 114	252	84	36	6	6	57 700
Barceloneta barrio-pueblo	30	13	17	-	-	-	-	-	54 000
Barceloneta zona urbana (part)	30	13	17	-	-	-	-	-	54 000
Florida Afuera barrio	3 214	1 188	1 728	203	47	36	6	6	58 900
Barceloneta zona urbana (part)	649	288	320	20	21	-	-	-	56 200
Búfalo comunidad	289	119	149	21	-	-	-	-	57 700
Imbéry comunidad	707	194	448	53	-	6	-	6	61 000
Tiburones comunidad (part)	160	64	83	13	-	-	-	-	65 000
Garrochales barrio	1 470	624	808	29	9	-	-	-	55 200
Barceloneta zona urbana (part)	86	42	39	-	5	-	-	-	60 800
Garrochales comunidad	348	178	149	17	4	-	-	-	49 300
Tiburones comunidad (part)	-	-	-	-	-	-	-	-	-
Palmas Altas barrio	986	377	561	20	28	-	-	-	57 500
Barceloneta zona urbana (part)	164	51	100	-	13	-	-	-	71 300
Barranquitas Municipio	5 575	2 017	2 506	596	184	232	25	15	62 000
Barrancas barrio	998	382	486	88	11	31	-	-	56 800
Barranquitas barrio-pueblo	397	235	86	32	11	28	-	5	44 900
Barranquitas zona urbana	397	235	86	32	11	28	-	5	44 900
Cañabón barrio	476	146	266	36	21	7	-	-	59 100
Helechal barrio	782	321	346	58	18	34	-	5	62 300
Honduras barrio	433	120	223	62	7	21	-	-	69 800
Palo Hincado barrio	745	279	345	40	15	61	-	5	62 200
Quebrada Grande barrio	646	238	252	105	17	30	4	-	62 700
Quebradillas barrio	1 098	296	502	175	84	20	21	-	69 700
Bayamón Municipio	48 663	3 637	25 891	13 433	3 478	1 527	509	188	93 700
Bayamón barrio-pueblo	624	140	313	124	32	15	-	-	80 800
Bayamón zona urbana (part)	624	140	313	124	32	15	-	-	80 800
Buena Vista barrio	3 440	428	1 704	830	327	108	16	27	89 800
Bayamón zona urbana (part)	2 108	199	1 164	530	163	19	6	27	90 800
Cerro Gordo barrio	8 215	424	4 978	2 155	396	219	36	7	91 600
Bayamón zona urbana (part)	8 215	424	4 978	2 155	396	219	36	7	91 600
Dajaos barrio	680	231	287	63	50	34	15	-	67 800
Guaraguao Abajo barrio	2 033	230	1 107	624	34	28	5	5	92 500
Bayamón zona urbana (part)	1 395	29	856	471	27	7	5	-	95 200
Guaraguao Arriba barrio	421	152	142	59	37	25	-	6	66 400
Hato Tejas barrio	10 600	518	4 815	3 281	1 226	575	181	4	99 800
Bayamón zona urbana (part)	10 600	518	4 815	3 281	1 226	575	181	4	99 800
Juan Sánchez barrio	4 070	98	1 273	1 937	412	125	147	78	118 100
Bayamón zona urbana (part)	4 070	98	1 273	1 937	412	125	147	78	118 100
Minillas barrio	9 557	644	5 598	2 372	517	320	89	17	92 100
Bayamón zona urbana (part)	9 557	644	5 598	2 372	517	320	89	17	92 100
Nuevo barrio	576	202	209	63	75	7	20	-	69 700
Pájaros barrio	7 153	269	4 901	1 663	246	43	-	31	90 200
Bayamón zona urbana (part)	7 153	269	4 901	1 663	246	43	-	31	90 200
Santa Olaya barrio	1 294	301	564	262	126	28	-	13	83 200
Bayamón zona urbana (part)	-	-	-	-	-	-	-	-	-
Cabo Rojo Municipio	12 654	3 981	5 958	1 605	592	363	97	58	69 600
Bajura barrio	646	177	390	65	7	7	-	-	63 500
Cabo Rojo zona urbana (part)	438	55	311	65	7	-	-	-	68 900
Monte Grande comunidad (part)	167	111	49	-	-	7	-	-	44 500
Boquerón barrio	1 390	435	584	206	100	59	-	6	69 900
Boqueron comunidad (part)	479	133	244	51	38	7	-	6	69 400
Cabo Rojo barrio-pueblo	219	114	87	7	-	11	-	-	47 400
Cabo Rojo zona urbana (part)	219	114	87	7	-	11	-	-	47 400
Guanajibo barrio	874	312	316	111	70	36	20	9	72 100
Llanos Costa barrio	1 018	373	437	136	23	49	-	-	63 200
Pole Ojea comunidad	555	269	189	39	23	35	-	-	52 200
Llanos Tuna barrio	1 708	799	671	109	46	83	-	-	52 700
Betances comunidad	269	141	89	25	14	-	-	-	40 700
Miradero barrio	4 005	898	2 308	514	203	19	46	17	76 800
Cabo Rojo zona urbana (part)	1 242	92	710	320	90	9	15	6	92 100
Puerto Real comunidad	1 784	553	1 139	63	19	-	10	-	64 800
Monte Grande barrio	1 465	464	690	201	53	13	24	20	71 600
Cabo Rojo zona urbana (part)	531	103	245	118	32	6	7	20	85 400
Monte Grande comunidad (part)	378	109	201	55	7	-	6	-	73 900
Pedernales barrio	1 329	409	475	256	90	86	7	6	76 400
Boqueron comunidad (part)	73	6	28	11	6	16	-	6	105 700
Cabo Rojo zona urbana (part)	255	13	118	111	6	-	7	-	98 500
Caguas Municipio	32 127	5 366	16 929	5 605	1 977	1 586	549	115	85 700
Bairoa barrio	4 484	449	2 203	995	533	217	54	33	95 300
Bairoa comunidad	580	266	302	12	-	-	-	-	53 600
Caguas zona urbana (part)	3 383	92	1 606	939	493	181	39	33	99 900
Beatriz barrio	1 066	453	429	130	29	18	7	-	59 600
Borinquen barrio	1 575	610	775	147	30	7	-	6	62 700
Caguas barrio-pueblo	4 785	654	2 452	1 175	249	175	70	10	91 600
Caguas zona urbana (part)	4 785	654	2 452	1 175	249	175	70	10	91 600
Cañabón barrio	1 516	164	1 004	285	25	38	-	-	85 600
Caguas zona urbana (part)	952	30	738	134	18	32	-	-	82 000
Cañaboncito barrio	6 374	842	3 810	997	320	276	117	12	85 600
Caguas zona urbana (part)	4 141	323	2 853	668	160	117	13	7	86 900
Río Cañas barrio	2 709	547	694	186	311	683	239	49	121 500
San Antonio barrio	569	151	249	77	86	6	-	-	70 300
San Salvador barrio	801	334	361	101	-	5	-	-	56 700
Tomás de Castro barrio	4 959	820	2 869	1 008	199	34	24	5	80 600
Caguas zona urbana (part)	3 127	341	2 208	452	93	28	-	5	77 600
Turabo barrio	3 289	342	2 083	504	195	127	38	-	84 900
Caguas zona urbana (part)	2 806	202	1 918	445	133	79	29	-	85 000
Camuy Municipio	8 283	3 108	3 923	794	231	179	30	18	62 000
Abra Honda barrio	588	282	254	41	-	11	-	-	52 000
Camuy barrio-pueblo	261	144	91	26	-	-	-	-	45 000
Camuy zona urbana (part)	261	144	91	26	-	-	-	-	45 000
Camuy Arriba barrio	692	260	278	128	13	13	-	-	63 200
Piedra Gorda comunidad (part)	311	147	106	58	-	-	-	-	53 700
Cibao barrio	319	238	76	5	-	-	-	-	35 900

Table 25. **Home Value: 2000**—Con.

[Data based on a sample (except Tables 65-68). For information on confidentiality protection, coverage, sampling error, and nonsampling error, see Appendix G. For location of definitions, see "How to Use This Census Report"]

Puerto Rico **Municipio** **Municipio Subdivision** **Place**	Specified owner-occupied housing units	Value of home							
		Less than $50,000	$50,000 to $99,999	$100,000 to $149,999	$150,000 to $199,999	$200,000 to $299,999	$300,000 to $499,999	$500,000 or more	Median (dollars)
Camuy Municipio—Con.									
Ciénagas barrio	419	182	116	96	5	20	-	-	63 700
Membrillo barrio	775	171	460	60	59	19	6	-	72 100
Piedra Gorda barrio	419	197	179	25	-	18	-	-	56 000
Piedra Gorda comunidad (part)	132	70	37	25	-	-	-	-	47 100
Puente barrio	2 180	625	1 237	170	56	50	24	18	65 500
Camuy zona urbana (part)	713	181	399	66	12	31	6	18	69 000
Puertos barrio	318	176	135	7	-	-	-	-	46 100
Quebrada barrio	852	387	381	58	13	13	-	-	54 600
Quebrada comunidad	216	146	57	13	-	-	-	-	37 900
Santiago barrio	101	71	30	-	-	-	-	-	31 900
Yeguada barrio	634	156	278	123	54	23	-	-	84 000
Zanja barrio	725	219	408	55	31	12	-	-	66 700
Canóvanas Municipio	10 339	3 226	5 680	987	225	163	43	15	68 100
Canóvanas barrio	4 143	1 553	2 073	326	109	71	5	6	63 100
Canóvanas zona urbana (part)	789	27	610	127	17	8	-	-	88 200
San Isidro comunidad	1 893	826	969	80	18	-	-	-	57 500
Canóvanas barrio-pueblo	888	40	626	216	6	-	-	-	87 500
Canóvanas zona urbana (part)	888	40	626	216	6	-	-	-	87 500
Cubuy barrio	396	112	217	29	22	16	-	-	74 600
Benítez comunidad (part)	162	68	94	-	-	-	-	-	55 200
Hato Puerco barrio	1 785	609	818	205	62	65	17	9	68 000
Campo Rico comunidad	806	316	394	51	28	6	11	-	63 400
Lomas barrio	1 320	420	748	104	20	11	17	-	63 300
Benítez comunidad (part)	157	33	112	-	-	5	7	-	64 200
Lomas comunidad	261	64	172	25	-	-	-	-	63 900
Torrecilla Alta barrio	1 807	492	1 198	107	6	-	4	-	70 300
Santa Bárbara comunidad	1 309	434	782	89	-	-	4	-	65 200
Carolina Municipio	37 469	3 069	20 040	10 238	2 774	959	215	174	93 800
Barrazas barrio	980	283	349	237	69	34	-	8	80 100
Cacao barrio	909	183	460	176	68	9	5	8	80 500
Carolina zona urbana (part)	-	-	-	-	-	-	-	-	-
Cangrejo Arriba barrio	2 122	68	1 043	504	184	238	49	36	98 300
Carolina zona urbana (part)	2 122	68	1 043	504	184	238	49	36	98 300
Canovanillas barrio	2 725	330	1 267	560	287	218	46	17	93 600
Carolina zona urbana (part)	2 294	196	1 078	516	252	200	35	17	96 100
Carolina barrio-pueblo	204	57	113	20	8	6	-	-	64 000
Carolina zona urbana (part)	204	57	113	20	8	6	-	-	64 000
Carruzos barrio	657	195	305	101	30	14	-	12	68 600
Cedro barrio	499	81	209	118	63	16	5	7	86 300
Hoyo Mulas barrio	7 245	478	4 109	2 292	320	39	7	-	94 200
Carolina zona urbana (part)	7 241	478	4 105	2 292	320	39	7	-	94 200
Martín González barrio	4 727	363	2 703	1 159	304	168	17	13	93 400
Carolina zona urbana (part)	4 727	363	2 703	1 159	304	168	17	13	93 400
Sabana Abajo barrio	13 056	410	7 638	3 862	945	110	64	27	94 500
Carolina zona urbana (part)	13 056	410	7 638	3 862	945	110	64	27	94 500
San Antón barrio	1 555	262	848	315	67	13	13	37	83 600
Carolina zona urbana (part)	1 555	262	848	315	67	13	13	37	83 600
Santa Cruz barrio	516	151	205	47	40	59	5	9	74 300
Trujillo Bajo barrio	2 274	208	791	847	389	35	4	-	107 400
Carolina zona urbana (part)	1 816	180	706	700	226	-	4	-	101 300
Cataño Municipio	5 697	1 031	2 432	729	1 072	401	19	13	84 500
Cataño barrio-pueblo	839	329	343	60	38	49	7	13	56 500
Cataño zona urbana (part)	839	329	343	60	38	49	7	13	56 500
Palmas barrio	4 858	702	2 089	669	1 034	352	12	-	88 500
Cataño zona urbana (part)	4 858	702	2 089	669	1 034	352	12	-	88 500
Cayey Municipio	10 166	2 212	4 911	1 702	889	414	31	7	80 400
Beatriz barrio	518	88	245	79	100	6	-	-	83 400
Cayey barrio-pueblo	3 213	684	1 819	543	81	86	-	-	77 100
Cayey zona urbana (part)	3 213	684	1 819	543	81	86	-	-	77 100
Cedro barrio	138	48	65	6	13	6	-	-	71 900
Cercadillo barrio	242	62	93	28	36	23	-	-	83 300
Culebras Alto barrio	-	-	-	-	-	-	-	-	-
Culebras Bajo barrio	75	41	19	-	8	7	-	-	38 300
Farallón barrio	84	32	29	10	7	6	-	-	62 500
Guavate barrio	366	69	119	79	42	57	-	-	88 600
Jájome Alto barrio	154	59	70	15	10	-	-	-	61 300
Jájome Bajo barrio	198	99	67	9	7	16	-	-	55 000
Lapa barrio	48	6	20	22	-	-	-	-	96 000
Matón Abajo barrio	238	30	161	47	-	-	-	-	72 800
Matón Arriba barrio	182	55	94	19	14	-	-	-	64 200
Cayey zona urbana (part)	-	-	-	-	-	-	-	-	-
Monte Llano barrio	705	22	222	186	167	92	16	-	135 400
Cayey zona urbana (part)	157	-	122	29	6	-	-	-	82 700
Pasto Viejo barrio	168	53	81	34	-	-	-	-	68 600
Pedro Avila barrio	43	18	25	-	-	-	-	-	57 000
Piedras barrio	8	8	-	-	-	-	-	-	27 500
Quebrada Arriba barrio	261	76	132	11	21	14	-	7	66 700
Rincón barrio	1 339	258	629	238	156	52	6	-	85 900
Cayey zona urbana (part)	-	-	-	-	-	-	-	-	-
Sumido barrio	161	47	87	7	7	13	-	-	70 200
Toíta barrio	1 352	343	634	283	71	12	9	-	78 400
Cayey zona urbana (part)	464	161	222	55	26	-	-	-	62 900
Vegas barrio	673	114	300	86	149	24	-	-	86 700
G. L. García comunidad	387	90	189	38	70	-	-	-	80 800
Ceiba Municipio	3 343	552	2 197	327	109	99	54	5	73 900
Ceiba barrio-pueblo	812	56	646	75	5	19	11	-	76 100
Ceiba zona urbana (part)	812	56	646	75	5	19	11	-	76 100
Chupacallos barrio	611	120	363	63	31	15	14	5	75 700
Aguas Claras comunidad (part)	472	92	285	58	18	-	14	5	74 600
Ceiba zona urbana (part)	20	14	-	-	6	-	-	-	43 300
Daguao barrio	53	17	19	11	6	-	-	-	62 500
Guayacán barrio	-	-	-	-	-	-	-	-	-
Roosevelt Roads comunidad (part)	-	-	-	-	-	-	-	-	-

Table 25. **Home Value: 2000**—Con.

[Data based on a sample (except Tables 65-68). For information on confidentiality protection, coverage, sampling error, and nonsampling error, see Appendix G. For location of definitions, see "How to Use This Census Report"]

Puerto Rico **Municipio** **Municipio Subdivision** **Place**	Specified owner-occupied housing units	Value of home							
		Less than $50,000	$50,000 to $99,999	$100,000 to $149,999	$150,000 to $199,999	$200,000 to $299,999	$300,000 to $499,999	$500,000 or more	Median (dollars)
Ceiba Municipio—Con.									
Machos barrio	883	91	618	99	25	34	16	-	76 100
Aguas Claras comunidad (part)	55	8	33	-	6	8	-	-	72 900
Ceiba zona urbana (part)	607	50	448	75	14	13	7	-	75 500
Roosevelt Roads comunidad (part)	5	5	-	-	-	-	-	-	17 500
Quebrada Seca barrio	339	50	222	37	22	8	-	-	68 000
Aguas Claras comunidad (part)	326	50	222	24	22	8	-	-	67 300
Roosevelt Roads comunidad (part)	-	-	-	-	-	-	-	-	-
Río Abajo barrio	192	67	93	12	7	-	13	-	57 600
Saco barrio	453	151	236	30	13	23	-	-	62 400
Ciales Municipio	4 014	1 530	1 922	301	94	150	17	-	57 500
Ciales barrio-pueblo	252	136	90	11	5	10	-	-	48 100
Ciales zona urbana (part)	252	136	90	11	5	10	-	-	48 100
Cialitos barrio	240	116	93	17	-	14	-	-	52 000
Cordillera barrio	451	188	209	7	23	24	-	-	55 000
Ciales zona urbana (part)	80	36	30	7	7	-	-	-	58 000
Frontón barrio	621	311	256	28	7	19	-	-	49 900
Hato Viejo barrio	506	191	193	45	29	31	17	-	61 700
Jaguas barrio	962	277	542	113	30	-	-	-	65 300
Ciales zona urbana (part)	266	70	145	33	18	-	-	-	62 900
Pesas barrio	491	118	282	65	-	26	-	-	65 700
Pozas barrio	281	122	124	15	-	20	-	-	53 000
Toro Negro barrio	210	71	133	-	-	6	-	-	55 700
Cidra Municipio	9 492	2 297	4 400	1 374	558	692	164	7	79 300
Arenas barrio	1 354	344	655	201	118	36	-	-	78 400
Cidra zona urbana (part)	174	37	109	9	19	-	-	-	67 600
Bayamón barrio	2 602	391	1 130	327	164	458	132	-	88 600
Bayamón comunidad	353	86	204	20	-	34	9	-	69 100
Cidra zona urbana (part)	228	26	165	37	-	-	-	-	79 300
Beatriz barrio	736	207	295	91	60	72	4	7	80 700
Ceiba barrio	820	293	394	77	25	23	8	-	64 400
Cidra zona urbana (part)	35	8	20	7	-	-	-	-	64 200
Cidra barrio-pueblo	350	109	141	50	37	13	-	-	83 700
Cidra zona urbana (part)	350	109	141	50	37	13	-	-	83 700
Honduras barrio	447	84	249	90	18	6	-	-	81 800
Monte Llano barrio	190	31	115	33	6	5	-	-	77 800
Rabanal barrio	885	262	463	85	41	22	12	-	68 800
Cidra zona urbana (part)	8	-	8	-	-	-	-	-	95 000
Parcelas La Milagrosa comunidad	248	117	124	7	-	-	-	-	52 800
Rincón barrio	916	211	436	193	54	22	-	-	84 400
Parcelas Nuevas comunidad	337	67	173	65	26	6	-	-	88 700
Río Abajo barrio	341	107	182	16	7	21	8	-	65 200
Cidra zona urbana (part)	-	-	-	-	-	-	-	-	-
Salto barrio	-	-	-	-	-	-	-	-	-
Sud barrio	651	159	279	183	22	8	-	-	83 700
Cidra zona urbana (part)	190	19	87	84	-	-	-	-	97 200
Toíta barrio	200	99	61	28	6	6	-	-	50 900
Coamo Municipio	8 313	3 326	3 737	797	219	179	32	23	60 400
Coamo barrio-pueblo	1 381	612	535	134	39	50	-	11	56 900
Coamo zona urbana (part)	1 381	612	535	134	39	50	-	11	56 900
Coamo Arriba barrio	121	66	43	12	-	-	-	-	40 800
Cuyón barrio	464	276	118	51	13	-	6	-	42 800
Hayales barrio	276	129	108	8	17	-	14	-	62 500
Los Llanos barrio	912	372	367	111	33	29	-	-	63 300
Los Llanos comunidad	576	238	254	58	19	7	-	-	60 600
Palmarejo barrio	986	347	513	85	18	17	-	6	60 500
Coamo zona urbana (part)	498	187	252	53	-	-	-	6	57 700
Palmarejo comunidad	253	90	158	-	5	-	-	-	62 200
Pasto barrio	1 264	574	584	83	13	10	-	-	54 600
Coamo zona urbana (part)	70	30	40	-	-	-	-	-	55 000
Pedro García barrio	113	79	22	12	-	-	-	-	37 900
Pulguillas barrio	242	113	61	47	13	8	-	-	53 100
San Ildefonso barrio	2 117	533	1 254	203	58	57	6	6	71 500
Coamo zona urbana (part)	531	60	390	55	6	14	6	-	75 700
Mariano Colón comunidad (part)	508	261	240	-	-	7	-	-	49 100
Santa Catalina barrio	437	225	132	51	15	8	6	-	48 500
Comerío Municipio	4 392	2 003	1 958	210	75	63	50	33	55 800
Cedrito barrio	343	185	131	13	7	7	-	-	47 500
Cejas barrio	197	107	76	-	6	8	-	-	47 800
Comerío barrio-pueblo	770	397	315	24	12	8	14	-	48 300
Comerío zona urbana (part)	770	397	315	24	12	8	14	-	48 300
Doña Elena barrio	712	332	326	27	13	14	-	-	53 200
Naranjo barrio	359	126	174	28	6	13	7	5	62 600
Palomas barrio	902	400	365	72	31	7	15	12	58 100
Comerío zona urbana (part)	34	25	-	9	-	-	-	-	17 500
Palomas comunidad	363	125	158	43	31	-	6	-	70 600
Piñas barrio	390	170	198	8	-	-	7	7	61 400
Comerío zona urbana (part)	46	7	39	-	-	-	-	-	66 200
Río Hondo barrio	457	151	260	24	-	6	7	9	64 300
Vega Redonda barrio	262	135	113	14	-	-	-	-	47 500
Corozal Municipio	8 062	2 545	4 362	711	157	109	162	16	66 900
Abras barrio	488	129	266	41	-	26	26	-	64 100
Corozal zona urbana (part)	39	6	26	7	-	-	-	-	70 700
Cibuco barrio	1 167	255	803	76	21	-	12	-	73 900
Corozal zona urbana (part)	356	49	276	19	6	-	6	-	75 000
Corozal barrio-pueblo	426	157	195	46	-	6	22	-	69 700
Corozal zona urbana (part)	426	157	195	46	-	6	22	-	69 700
Cuchillas barrio	344	182	114	29	19	-	-	-	48 400
Dos Bocas barrio	629	156	389	52	22	10	-	-	69 400
Corozal zona urbana (part)	69	9	60	-	-	-	-	-	69 300
Magueyes barrio	67	62	5	-	-	-	-	-	35 500
Maná barrio	382	205	131	34	6	-	6	-	47 100
Negros barrio	297	141	120	26	10	-	-	-	54 700
Padilla barrio	921	340	445	72	40	-	14	10	60 300

Table 25. **Home Value: 2000**—Con.

[Data based on a sample (except Tables 65-68). For information on confidentiality protection, coverage, sampling error, and nonsampling error, see Appendix G. For location of definitions, see "How to Use This Census Report"]

Puerto Rico **Municipio** **Municipio Subdivision** **Place**	Specified owner-occupied housing units	Value of home							
		Less than $50,000	$50,000 to $99,999	$100,000 to $149,999	$150,000 to $199,999	$200,000 to $299,999	$300,000 to $499,999	$500,000 or more	Median (dollars)
Corozal Municipio—Con.									
Palmarejo barrio	1 362	296	860	125	28	33	14	6	74 900
Corozal zona urbana (part)	603	79	475	32	6	-	5	6	74 500
Palmarito barrio	419	230	147	42	-	-	-	-	46 200
Palos Blancos barrio	773	255	397	64	11	26	20	-	69 600
Pueblo barrio	787	137	490	104	-	8	48	-	76 200
Corozal zona urbana (part)	787	137	490	104	-	8	48	-	76 200
Culebra Municipio	482	178	145	72	57	17	-	13	64 700
Culebra barrio-pueblo	200	48	99	12	41	-	-	-	69 500
Culebra zona urbana (part)	200	48	99	12	41	-	-	-	69 500
Flamenco barrio	245	116	41	50	8	17	-	13	54 100
Culebra zona urbana (part)	205	110	41	41	-	-	-	13	47 400
Fraile barrio	-	-	-	-	-	-	-	-	-
Playa Sardinas I barrio	18	5	-	5	8	-	-	-	145 000
Culebra zona urbana (part)	10	5	-	5	-	-	-	-	70 000
Playa Sardinas II barrio	19	9	5	5	-	-	-	-	81 000
Culebra zona urbana (part)	-	-	-	-	-	-	-	-	-
San Isidro barrio	-	-	-	-	-	-	-	-	-
Dorado Municipio	8 378	1 873	3 294	1 494	821	592	234	70	84 400
Dorado barrio-pueblo	195	35	121	13	26	-	-	-	77 700
Dorado zona urbana (part)	195	35	121	13	26	-	-	-	77 700
Espinosa barrio	882	266	267	183	119	24	16	7	86 700
Higuillar barrio	5 474	1 029	2 252	987	535	461	151	59	86 200
Dorado zona urbana (part)	2 798	383	967	571	379	357	131	10	105 200
San Antonio comunidad	1 644	528	823	197	55	19	14	8	67 200
Maguayo barrio	1 253	378	396	235	71	107	62	4	84 900
Río Lajas comunidad (part)	-	-	-	-	-	-	-	-	-
Mameyal barrio	-	-	-	-	-	-	-	-	-
Dorado zona urbana (part)	-	-	-	-	-	-	-	-	-
Río Lajas barrio	574	165	258	76	70	-	5	-	74 000
Río Lajas comunidad (part)	531	151	247	63	65	-	5	-	74 000
Fajardo Municipio	10 105	1 820	6 252	1 359	285	224	149	16	77 300
Cabezas barrio	396	81	157	101	32	11	14	-	83 400
Fajardo zona urbana (part)	-	-	-	-	-	-	-	-	-
Demajagua barrio	273	5	44	132	49	19	24	-	125 800
Fajardo barrio-pueblo	3 980	1 011	2 233	459	84	121	72	-	73 400
Fajardo zona urbana (part)	3 980	1 011	2 233	459	84	121	72	-	73 400
Florencio barrio	1 288	185	1 015	80	8	-	-	-	70 000
Fajardo zona urbana (part)	1 288	185	1 015	80	8	-	-	-	70 000
Naranjo barrio	62	15	21	6	6	-	8	6	96 700
Quebrada Fajardo barrio	2 770	145	2 091	428	57	27	12	10	85 700
Fajardo zona urbana (part)	2 725	145	2 046	428	57	27	12	10	85 600
Quebrada Vueltas barrio	837	221	525	57	9	19	6	-	64 800
Fajardo zona urbana (part)	66	14	27	12	-	7	6	-	79 300
Luis M. Cintrón comunidad	671	184	462	16	9	-	-	-	62 600
Río Arriba barrio	366	135	102	74	22	27	6	-	64 700
Sardinera barrio	133	22	64	22	18	-	7	-	79 200
Fajardo zona urbana (part)	133	22	64	22	18	-	7	-	79 200
Florida Municipio	2 814	1 001	1 351	314	97	20	-	31	63 000
Florida Adentro barrio	2 814	1 001	1 351	314	97	20	-	31	63 000
Florida zona urbana	1 200	415	655	99	31	-	-	-	60 700
Pajonal comunidad	204	115	69	16	-	-	-	4	46 500
Guánica Municipio	5 138	2 570	2 142	212	78	123	-	13	50 000
Arena barrio	27	10	17	-	-	-	-	-	75 000
Caño barrio	505	263	183	22	-	37	-	-	48 200
Carenero barrio	718	261	422	11	11	5	-	8	59 900
Guánica zona urbana (part)	14	6	8	-	-	-	-	-	51 300
María Antonia comunidad	382	175	207	-	-	-	-	-	53 700
Ciénaga barrio	576	359	153	25	-	34	-	5	37 800
Fuig comunidad	297	177	86	19	-	15	-	-	36 600
Guánica zona urbana (part)	6	-	-	6	-	-	-	-	112 500
Ensenada barrio	614	334	229	26	19	6	-	-	45 500
Guánica zona urbana (part)	614	334	229	26	19	6	-	-	45 500
Guánica barrio-pueblo	817	362	424	20	11	-	-	-	53 700
Guánica zona urbana (part)	817	362	424	20	11	-	-	-	53 700
Montalva barrio	812	422	268	59	37	26	-	-	47 800
Guánica zona urbana (part)	520	311	181	21	7	-	-	-	38 000
Susúa Baja barrio	1 069	559	446	49	-	15	-	-	48 100
Guayama Municipio	9 490	3 800	4 375	860	121	245	75	14	60 600
Algarrobo barrio	1 848	486	1 054	217	21	30	40	-	77 700
Corazón comunidad	631	402	150	46	-	9	24	-	38 700
Guayama zona urbana (part)	970	25	726	166	16	21	16	-	88 100
Caimital barrio	1 011	310	514	121	38	28	-	-	65 800
Guayama zona urbana (part)	59	6	26	21	-	6	-	-	98 500
Olimpo comunidad	551	197	290	56	8	-	-	-	58 200
Carite barrio	174	67	44	31	-	26	6	-	68 200
Carmen barrio	128	71	40	17	-	-	-	-	44 600
Guamaní barrio	327	129	111	53	17	17	-	-	57 500
Guayama barrio-pueblo	3 452	1 359	1 698	279	40	44	25	7	61 700
Guayama zona urbana (part)	3 452	1 359	1 698	279	40	44	25	7	61 700
Jobos barrio	1 530	1 055	386	60	5	20	4	-	34 700
Jobos comunidad	816	577	225	5	-	5	4	-	35 400
Machete barrio	656	145	427	24	-	53	-	7	63 200
Guayama zona urbana (part)	263	27	236	-	-	-	-	-	64 900
Palmas barrio	175	74	46	40	-	15	-	-	80 400
Pozo Hondo barrio	189	104	55	18	-	12	-	-	42 700
Guayanilla Municipio	5 515	2 698	2 027	472	171	122	19	6	51 200
Barrero barrio	256	107	108	41	-	-	-	-	55 000
Boca barrio	314	207	91	16	-	-	-	-	36 900
Indios comunidad (part)	257	169	77	11	-	-	-	-	38 500
Cedro barrio	5	-	-	-	-	5	-	-	275 000
Consejo barrio	227	134	66	7	-	20	-	-	42 400

Table 25. **Home Value: 2000**—Con.

[Data based on a sample (except Tables 65-68). For information on confidentiality protection, coverage, sampling error, and nonsampling error, see Appendix G. For location of definitions, see "How to Use This Census Report"]

Puerto Rico **Municipio** **Municipio Subdivision** **Place**	Specified owner-occupied housing units	Value of home							
		Less than $50,000	$50,000 to $99,999	$100,000 to $149,999	$150,000 to $199,999	$200,000 to $299,999	$300,000 to $499,999	$500,000 or more	Median (dollars)
Guayanilla Municipio—Con.									
Guayanilla barrio-pueblo	1 148	261	689	123	51	18	-	6	72 500
Guayanilla zona urbana (part)	1 148	261	689	123	51	18	-	6	72 500
Indios barrio	570	347	149	61	13	-	-	-	39 100
Indios comunidad (part)	182	100	60	22	-	-	-	-	46 700
Jagua Pasto barrio	27	21	6	-	-	-	-	-	35 300
Jaguas barrio	302	147	101	26	28	-	-	-	50 700
Llano barrio	180	117	32	-	6	25	-	-	35 000
Macaná barrio	342	194	89	21	7	17	14	-	36 100
Magas barrio	782	295	336	99	52	-	-	-	61 100
Guayanilla zona urbana (part)	91	13	33	31	14	-	-	-	99 200
Magas Arriba comunidad	268	124	82	41	21	-	-	-	55 300
Pasto barrio	97	58	21	18	-	-	-	-	36 300
Playa barrio	305	188	54	38	5	20	-	-	26 700
Quebrada Honda barrio	92	59	29	-	-	4	-	-	43 200
Quebradas barrio	664	429	197	11	9	13	5	-	36 200
Rufina barrio	46	30	16	-	-	-	-	-	19 700
Sierra Baja barrio	158	104	43	11	-	-	-	-	30 900
Guaynabo Municipio	20 173	3 318	4 561	3 180	3 078	2 924	2 004	1 108	134 800
Camarones barrio	1 323	362	466	235	58	133	21	48	76 600
Guaynabo zona urbana (part)	950	273	344	145	58	83	5	42	75 200
Frailes barrio	6 372	312	1 117	1 431	1 419	1 006	720	367	159 600
Guaynabo zona urbana (part)	6 372	312	1 117	1 431	1 419	1 006	720	367	159 600
Guaraguao barrio	963	402	359	111	24	48	6	13	58 900
Guaynabo barrio-pueblo	403	68	107	94	102	32	-	-	113 000
Guaynabo zona urbana (part)	403	68	107	94	102	32	-	-	113 000
Hato Nuevo barrio	740	109	286	74	46	182	23	20	91 900
Mamey barrio	794	406	186	76	37	53	36	-	48 300
Pueblo Viejo barrio	4 832	1 027	901	278	491	896	695	544	179 900
Guaynabo zona urbana (part)	4 832	1 027	901	278	491	896	695	544	179 900
Río barrio	584	171	189	67	61	59	17	20	83 000
Santa Rosa barrio	3 867	335	841	778	816	515	486	96	148 800
Guaynabo zona urbana (part)	2 674	43	350	543	742	431	472	93	168 100
Sonadora barrio	295	126	109	36	24	-	-	-	55 000
Gurabo Municipio	9 070	2 248	4 124	1 268	443	674	294	19	79 500
Celada barrio	523	128	294	70	20	6	5	-	76 000
Celada comunidad (part)	105	23	77	5	-	-	-	-	68 200
Gurabo barrio-pueblo	379	268	81	13	7	10	-	-	35 400
Gurabo zona urbana (part)	379	268	81	13	7	10	-	-	35 400
Hato Nuevo barrio	1 902	530	959	381	11	21	-	-	73 500
Celada comunidad (part)	1 071	246	493	315	-	17	-	-	85 100
Gurabo zona urbana (part)	-	-	-	-	-	-	-	-	-
Jaguar barrio	201	45	88	46	11	6	5	-	75 800
Gurabo zona urbana (part)	-	-	-	-	-	-	-	-	-
Jaguas barrio	486	137	236	81	14	12	6	-	73 300
Mamey barrio	1 167	254	605	211	48	27	22	-	81 300
Gurabo zona urbana (part)	307	75	186	20	12	7	7	-	71 500
Masa barrio	409	90	196	14	35	51	16	7	79 100
Navarro barrio	1 289	206	395	82	54	322	218	12	116 200
Quebrada Infierno barrio	151	96	24	7	6	11	7	-	39 700
Rincón barrio	2 563	494	1 246	363	237	208	15	-	82 700
Gurabo zona urbana (part)	1 352	378	904	62	8	-	-	-	68 000
Hatillo Municipio	9 101	3 213	3 961	925	565	242	112	83	65 400
Aibonito barrio	655	311	280	41	6	-	17	-	53 100
Bayaney barrio	749	283	408	13	23	7	15	-	58 300
Rafael Capó comunidad (part)	-	-	-	-	-	-	-	-	-
Buena Vista barrio	549	209	270	51	12	-	-	7	62 000
Rafael González comunidad (part)	256	100	131	18	-	-	-	7	60 000
Campo Alegre barrio	1 242	474	621	101	25	4	-	17	60 200
Rafael Capó comunidad (part)	508	191	284	28	-	-	-	5	58 600
Rafael González comunidad (part)	267	154	97	16	-	-	-	-	42 400
Capáez barrio	1 008	370	398	108	101	13	6	12	65 700
Hatillo zona urbana (part)	-	-	-	-	-	-	-	-	-
Carrizales barrio	1 516	423	670	198	147	72	6	-	70 900
Carrizales comunidad	647	277	287	40	33	10	-	-	55 300
Corcovado barrio	1 018	324	302	140	128	66	51	7	82 400
Corcovado comunidad	367	208	104	25	15	-	8	7	45 900
Rafael González comunidad (part)	15	5	-	5	5	-	-	-	137 500
Hatillo barrio	963	275	528	107	11	37	-	5	67 700
Hatillo zona urbana (part)	643	209	327	68	11	23	-	5	64 100
Hatillo barrio-pueblo	488	173	254	-	19	18	12	12	64 300
Hatillo zona urbana (part)	488	173	254	-	19	18	12	12	64 300
Naranjito barrio	913	371	230	166	93	25	5	23	63 700
Hormigueros Municipio	4 265	994	2 436	545	178	64	36	12	75 000
Benavente barrio	89	6	7	7	63	6	-	-	162 000
Guanajibo barrio	1 659	286	916	310	86	31	25	5	85 200
Hormigueros zona urbana (part)	1 512	286	855	231	79	31	25	5	82 900
Hormigueros barrio	838	161	588	56	5	15	6	7	76 200
Hormigueros zona urbana (part)	616	126	408	49	5	15	6	7	82 100
Hormigueros barrio-pueblo	242	85	110	37	5	5	-	-	64 600
Hormigueros zona urbana (part)	242	85	110	37	5	5	-	-	64 600
Jaguitas barrio	371	143	177	44	-	7	-	-	58 000
Hormigueros zona urbana (part)	188	58	105	18	-	7	-	-	68 000
Lavadero barrio	1 066	313	638	91	19	-	5	-	65 400
Hormigueros zona urbana (part)	652	233	353	55	6	-	5	-	60 400
Humacao Municipio	13 808	3 383	7 005	1 717	877	484	221	121	72 000
Antón Ruíz barrio	966	401	407	94	64	-	-	-	56 800
Antón Ruíz comunidad	434	172	175	73	14	-	-	-	63 100
Bajandas comunidad (part)	235	74	110	7	44	-	-	-	60 700
Punta Santiago comunidad (part)	-	-	-	-	-	-	-	-	-
Buena Vista barrio	938	305	370	103	67	75	18	-	65 900
Humacao zona urbana (part)	-	-	-	-	-	-	-	-	-
Candelero Abajo barrio	827	190	242	34	46	130	103	82	93 100
Candelero Arriba barrio	940	260	398	101	75	85	21	-	67 400

Table 25. **Home Value: 2000**—Con.

[Data based on a sample (except Tables 65-68). For information on confidentiality protection, coverage, sampling error, and nonsampling error, see Appendix G. For location of definitions, see "How to Use This Census Report"]

Puerto Rico **Municipio** **Municipio Subdivision** **Place**	Specified owner-occupied housing units	Value of home							
		Less than $50,000	$50,000 to $99,999	$100,000 to $149,999	$150,000 to $199,999	$200,000 to $299,999	$300,000 to $499,999	$500,000 or more	Median (dollars)
Humacao Municipio—Con.									
Candelero Arriba barrio—Con.									
Candelero Arriba comunidad	334	59	148	37	27	57	6	-	74 000
Cataño barrio	416	92	276	35	-	13	-	-	68 500
Humacao zona urbana (part)	15	4	11	-	-	-	-	-	53 200
Collores barrio	668	214	238	108	93	15	-	-	69 000
Humacao barrio-pueblo	1 077	128	535	296	64	18	29	7	88 100
Humacao zona urbana (part)	1 077	128	535	296	64	18	29	7	88 100
Mabú barrio	1 895	476	1 084	206	69	40	12	8	71 500
Humacao zona urbana (part)	1 257	286	766	140	28	17	12	8	71 300
La Fermina comunidad (part)	478	140	226	55	34	23	-	-	70 800
Mambiche barrio	542	142	265	50	85	-	-	-	70 300
Mariana barrio	829	300	440	56	26	7	-	-	65 100
Punta Santiago barrio	1 335	314	882	103	30	-	-	6	63 900
Punta Santiago comunidad (part)	1 335	314	882	103	30	-	-	6	63 900
Río Abajo barrio	1 670	237	876	270	188	50	38	11	84 800
Bajandas comunidad (part)	113	40	60	7	6	-	-	-	61 800
Humacao zona urbana (part)	1 177	144	606	201	140	37	38	11	88 200
Punta Santiago comunidad (part)	75	-	7	56	12	-	-	-	117 700
Tejas barrio	1 705	324	992	261	70	51	-	7	76 600
Humacao zona urbana (part)	898	101	540	201	27	29	-	-	87 100
Isabela Municipio	10 553	4 011	4 882	643	409	229	162	217	58 800
Arenales Altos barrio	874	349	420	28	60	-	17	-	54 300
Arenales Bajos barrio	837	229	489	51	54	6	8	-	64 200
Mora comunidad (part)	59	14	38	7	-	-	-	-	55 000
Bajura barrio	87	41	39	7	-	-	-	-	63 600
Isabela zona urbana (part)	-	-	-	-	-	-	-	-	-
Bejucos barrio	783	286	414	57	10	16	-	-	58 000
Isabela zona urbana (part)	161	88	73	-	-	-	-	-	48 200
Coto barrio	932	377	289	55	58	45	34	74	66 300
Galateo Alto barrio	342	154	165	6	13	4	-	-	52 500
Galateo Bajo barrio	399	202	116	-	22	31	15	13	49 100
Guayabos barrio	370	129	164	24	11	11	8	23	61 600
Isabela zona urbana (part)	179	67	78	6	6	11	-	11	58 300
Guerrero barrio	867	293	465	53	26	11	13	6	60 900
Mora comunidad (part)	395	159	225	-	6	5	-	-	54 900
Isabela barrio-pueblo	1 945	690	901	150	55	77	38	34	61 000
Isabela zona urbana (part)	1 938	683	901	150	55	77	38	34	61 100
Jobos barrio	827	355	313	34	44	5	29	47	58 000
Llanadas barrio	731	430	239	35	20	-	-	7	44 100
Mora barrio	1 105	236	701	126	23	13	-	6	72 200
Isabela zona urbana (part)	649	106	490	39	6	8	-	-	70 500
Planas barrio	454	240	167	17	13	10	-	7	47 800
Jayuya Municipio	3 089	1 142	1 552	265	104	18	8	-	60 500
Coabey barrio	283	101	153	17	12	-	-	-	63 600
Collores barrio	335	103	179	40	13	-	-	-	66 700
Jauca barrio	32	-	13	8	11	-	-	-	134 400
Jayuya barrio-pueblo	188	47	114	27	-	-	-	-	67 600
Jayuya zona urbana (part)	188	47	114	27	-	-	-	-	67 600
Jayuya Abajo barrio	605	130	365	80	24	6	-	-	71 700
Jayuya zona urbana (part)	192	45	127	20	-	-	-	-	76 000
Mameyes Arriba barrio	312	164	106	12	25	5	-	-	46 000
Pica barrio	25	18	7	-	-	-	-	-	31 100
Río Grande barrio	224	116	95	5	-	-	8	-	49 000
Saliente barrio	148	75	66	-	-	7	-	-	49 600
Veguitas barrio	817	346	382	70	19	-	-	-	58 700
Jayuya zona urbana (part)	150	24	110	16	-	-	-	-	76 100
Zamas barrio	120	42	72	6	-	-	-	-	56 900
Juana Díaz Municipio	11 483	5 042	5 114	863	353	63	11	37	56 800
Amuelas barrio	1 039	329	481	138	69	22	-	-	72 700
Juana Díaz zona urbana (part)	20	4	9	7	-	-	-	-	72 500
Callabo barrio	538	237	232	46	12	6	5	-	54 600
Capitanejo barrio	1 298	827	431	27	7	-	-	6	37 400
Potala Pastillo comunidad	913	584	318	5	-	-	-	6	38 200
Cintrona barrio	436	218	197	13	-	-	-	8	50 000
Collores barrio	422	210	146	48	18	-	-	-	50 400
Emajagual barrio	-	-	-	-	-	-	-	-	-
Guayabal barrio	1 308	814	414	13	67	-	-	-	36 400
Guayabal comunidad	570	305	229	7	29	-	-	-	45 000
Jacaguas barrio	1 012	467	397	121	14	6	-	7	54 200
Luis Lloréns Torres comunidad	764	404	314	46	-	-	-	-	48 100
Juana Díaz barrio-pueblo	867	106	607	119	30	5	-	-	77 400
Juana Díaz zona urbana (part)	867	106	607	119	30	5	-	-	77 400
Lomas barrio	347	200	107	40	-	-	-	-	34 900
Juana Díaz zona urbana (part)	316	193	89	34	-	-	-	-	33 200
Río Cañas Abajo barrio	545	271	185	42	36	7	-	4	50 300
Río Cañas Abajo comunidad	291	150	96	18	20	7	-	-	45 000
Río Cañas Arriba barrio	512	329	177	-	-	6	-	-	35 500
Sabana Llana barrio	1 861	714	944	158	33	-	-	12	61 100
Aguilita comunidad	1 102	426	554	112	6	-	-	4	59 600
Capitanejo comunidad (part)	651	228	349	39	27	-	-	8	66 800
Tijeras barrio	1 298	320	796	98	67	11	6	-	71 700
Juana Díaz zona urbana (part)	852	205	503	80	53	5	6	-	72 700
Juncos Municipio	8 720	2 440	4 554	1 047	516	114	44	5	70 700
Caimito barrio	604	238	164	108	88	-	6	-	61 800
El Mangó comunidad (part)	420	170	94	75	81	-	-	-	63 200
Ceiba Norte barrio	2 056	499	1 268	169	94	26	-	-	69 000
Juncos zona urbana (part)	941	169	713	36	15	8	-	-	69 300
Ceiba Sur barrio	1 099	208	662	151	17	47	14	-	80 000
Juncos zona urbana (part)	45	20	25	-	-	-	-	-	61 900
Gurabo Abajo barrio	948	359	345	106	126	-	12	-	60 000
Gurabo Arriba barrio	183	45	92	27	19	-	-	-	79 200
El Mangó comunidad (part)	6	-	-	6	-	-	-	-	137 500
Juncos barrio-pueblo	541	163	259	75	37	7	-	-	61 700
Juncos zona urbana (part)	541	163	259	75	37	7	-	-	61 700

Table 25. **Home Value: 2000**—Con.

[Data based on a sample (except Tables 65-68). For information on confidentiality protection, coverage, sampling error, and nonsampling error, see Appendix G. For location of definitions, see "How to Use This Census Report"]

Puerto Rico **Municipio** **Municipio Subdivision** **Place**	Specified owner-occupied housing units	Value of home							
		Less than $50,000	$50,000 to $99,999	$100,000 to $149,999	$150,000 to $199,999	$200,000 to $299,999	$300,000 to $499,999	$500,000 or more	Median (dollars)
Juncos Municipio—Con.									
Lirios barrio	1 124	254	738	80	46	-	6	-	80 400
Juncos zona urbana (part)	204	28	161	15	-	-	-	-	77 500
Mamey barrio	898	159	516	174	43	-	6	-	79 500
Juncos zona urbana (part)	107	6	84	12	5	-	-	-	86 400
Valenciano Abajo barrio	956	392	395	118	25	21	-	5	60 300
Valenciano Arriba barrio	311	123	115	39	21	13	-	-	68 200
Lajas Municipio	6 484	3 408	2 251	375	213	224	6	7	47 600
Candelaria barrio	782	356	328	51	23	24	-	-	53 400
Lajas zona urbana (part)	137	65	62	-	3	7	-	-	50 900
Palmarejo comunidad (part)	62	30	32	-	-	-	-	-	50 500
Costa barrio	442	272	133	22	5	10	-	-	35 000
Lajas barrio	560	320	169	10	17	38	6	-	43 000
Lajas zona urbana (part)	208	103	51	6	12	30	6	-	60 500
Lajas barrio-pueblo	73	44	7	18	4	-	-	-	33 900
Lajas zona urbana (part)	73	44	7	18	4	-	-	-	33 900
Lajas Arriba barrio	672	405	181	39	39	8	-	-	40 400
Llanos barrio	192	93	93	6	-	-	-	-	51 000
Palmarejo barrio	1 088	611	333	76	23	45	-	-	43 900
Palmarejo comunidad (part)	225	108	98	19	-	-	-	-	50 800
Parguera barrio	556	220	186	47	50	53	-	-	63 500
La Parguera comunidad	311	74	147	25	25	40	-	-	69 900
París barrio	288	211	77	-	-	-	-	-	30 400
Plata barrio	569	371	146	14	27	11	-	-	40 400
Sabana Yeguas barrio	893	262	510	88	11	22	-	-	73 300
Lajas zona urbana (part)	626	102	428	82	7	7	-	-	80 000
Santa Rosa barrio	369	243	88	4	14	13	-	7	37 400
Lares Municipio	7 091	2 636	3 343	628	162	228	76	18	60 500
Bartolo barrio	353	179	133	41	-	-	-	-	48 600
Buenos Aires barrio	594	235	257	69	10	17	6	-	57 000
Lares zona urbana (part)	18	-	18	-	-	-	-	-	64 000
Callejones barrio	1 024	389	415	95	26	81	13	5	62 200
Espino barrio	366	118	173	32	5	27	11	-	61 500
Lares barrio	839	216	435	102	28	32	20	6	70 100
Lares zona urbana (part)	102	11	78	6	-	7	-	-	75 200
Lares barrio-pueblo	578	191	286	45	27	29	-	-	65 200
Lares zona urbana (part)	578	191	286	45	27	29	-	-	65 200
La Torre barrio	380	89	199	47	30	15	-	-	70 000
Lares zona urbana (part)	16	-	10	6	-	-	-	-	58 000
Mirasol barrio	276	115	112	49	-	-	-	-	55 900
Pezuela barrio	52	39	13	-	-	-	-	-	34 700
Piletas barrio	1 176	562	464	92	12	13	26	7	52 000
Pueblo barrio	1 391	456	841	56	24	14	-	-	62 700
Lares zona urbana (part)	708	121	554	20	6	7	-	-	69 600
Río Prieto barrio	62	47	15	-	-	-	-	-	42 000
Las Marías Municipio	2 118	916	875	189	106	20	12	-	55 500
Alto Sano barrio	44	12	24	8	-	-	-	-	71 300
Anones barrio	234	71	132	18	13	-	-	-	58 800
Bucarabones barrio	110	69	24	4	13	-	-	-	24 800
Buena Vista barrio	157	99	39	12	7	-	-	-	39 800
Cerrote barrio	89	57	26	-	6	-	-	-	37 000
Chamorro barrio	12	12	-	-	-	-	-	-	20 000
Espino barrio	26	13	6	7	-	-	-	-	70 000
Furnias barrio	313	139	101	55	12	6	-	-	59 200
Las Marías barrio-pueblo	47	14	25	-	8	-	-	-	57 300
Las Marías zona urbana (part)	47	14	25	-	8	-	-	-	57 300
Maravilla Este barrio	223	61	100	43	7	7	5	-	72 200
Las Marías zona urbana (part)	89	32	33	17	-	7	-	-	76 900
Maravilla Norte barrio	160	77	58	8	17	-	-	-	52 300
Maravilla Sur barrio	277	64	193	13	7	-	-	-	62 200
Las Marías zona urbana (part)	90	13	70	7	-	-	-	-	69 400
Naranjales barrio	132	49	62	21	-	-	-	-	58 900
Palma Escrita barrio	160	74	72	-	7	7	-	-	54 600
Purísima Concepción barrio	38	31	-	-	-	-	7	-	33 400
Río Cañas barrio	96	74	13	-	9	-	-	-	31 300
Las Piedras Municipio	8 142	2 274	4 393	870	342	142	86	35	70 200
Boquerón barrio	509	119	317	47	6	-	20	-	67 300
Boquerón comunidad	373	104	217	26	6	-	20	-	65 900
Ceiba barrio	379	86	242	10	30	11	-	-	71 600
Collores barrio	1 234	245	778	105	68	25	13	-	71 500
La Fermina comunidad (part)	305	91	163	21	22	8	-	-	64 700
Las Piedras zona urbana (part)	9	-	9	-	-	-	-	-	55 000
El Río barrio	1 118	483	470	119	7	15	24	-	55 300
Pueblito del Río comunidad	346	113	144	89	-	-	-	-	62 600
Las Piedras barrio-pueblo	365	221	114	20	10	-	-	-	43 000
Las Piedras zona urbana (part)	365	221	114	20	10	-	-	-	43 000
Montones barrio	1 372	422	688	184	30	29	13	6	72 500
Quebrada Arenas barrio	1 117	206	653	193	45	15	5	-	78 800
Las Piedras zona urbana (part)	294	18	186	85	5	-	-	-	87 300
Tejas barrio	2 048	492	1 131	192	146	47	11	29	74 600
Las Piedras zona urbana (part)	652	73	504	34	32	9	-	-	80 700
Loíza Municipio	7 597	2 361	4 328	660	115	55	33	45	68 900
Canóvanas barrio	1 941	77	1 562	246	49	-	-	7	83 600
Loíza barrio-pueblo	658	216	365	44	7	7	13	6	66 700
Loíza zona urbana	658	216	365	44	7	7	13	6	66 700
Medianía Alta barrio	2 311	1 032	1 167	54	17	28	13	-	54 600
Vieques comunidad	1 047	471	534	22	-	15	5	-	53 400
Medianía Baja barrio	2 054	793	954	258	25	-	-	24	59 100
Suárez comunidad	538	202	287	37	-	-	-	12	58 300
Torrecilla Alta barrio	-	-	-	-	-	-	-	-	-
Torrecilla Baja barrio	633	243	280	58	17	20	7	8	60 500

Table 25. **Home Value: 2000**—Con.

[Data based on a sample (except Tables 65-68). For information on confidentiality protection, coverage, sampling error, and nonsampling error, see Appendix G. For location of definitions, see "How to Use This Census Report"]

Puerto Rico **Municipio** **Municipio Subdivision** **Place**	Specified owner-occupied housing units	Value of home							
		Less than $50,000	$50,000 to $99,999	$100,000 to $149,999	$150,000 to $199,999	$200,000 to $299,999	$300,000 to $499,999	$500,000 or more	Median (dollars)
Luquillo Municipio	4 688	1 148	2 135	859	204	227	110	5	82 200
Juan Martín barrio	240	64	124	20	-	17	10	5	76 500
Luquillo barrio-pueblo	228	81	90	49	8	-	-	-	64 100
Luquillo zona urbana (part)	228	81	90	49	8	-	-	-	64 100
Mameyes I barrio	585	161	241	126	25	28	4	-	81 600
Playa Fortuna comunidad (part)	397	91	175	101	21	5	4	-	84 600
Mata de Plátano barrio	2 024	334	1 041	452	144	38	15	-	87 200
Luquillo zona urbana (part)	1 295	112	723	328	112	10	10	-	92 700
Playa Fortuna comunidad (part)	72	29	30	13	-	-	-	-	55 800
Pitahaya barrio	1 035	330	380	135	10	113	67	-	82 000
Luquillo zona urbana (part)	-	-	-	-	-	-	-	-	-
Ramos comunidad	527	150	219	72	10	45	31	-	83 600
Sabana barrio	576	178	259	77	17	31	14	-	74 400
Luquillo zona urbana (part)	289	76	168	40	-	5	-	-	73 900
Manatí Municipio	10 605	3 055	5 237	1 338	484	324	110	57	70 900
Bajura Adentro barrio	626	324	244	50	8	-	-	-	47 800
Bajura Afuera barrio	163	44	87	23	-	-	9	-	83 400
Manatí zona urbana (part)	83	-	60	23	-	-	-	-	87 600
Coto Norte barrio	2 625	518	1 732	243	46	46	15	25	71 500
Coto Norte comunidad (part)	248	42	186	-	5	15	-	-	73 600
Manatí zona urbana (part)	953	149	613	179	6	-	-	6	80 200
Coto Sur barrio	2 187	505	1 221	369	46	39	7	-	80 500
Manatí zona urbana (part)	921	295	454	145	27	-	-	-	65 000
Manatí barrio-pueblo	1 358	405	551	213	119	52	18	-	69 300
Manatí zona urbana (part)	1 358	405	551	213	119	52	18	-	69 300
Río Arriba Poniente barrio	422	179	182	50	-	-	6	5	56 000
Río Arriba Saliente barrio	713	232	344	69	40	12	9	7	68 000
Tierras Nuevas Poniente barrio	1 080	445	423	68	91	19	28	6	61 800
La Luisa comunidad	757	336	256	61	70	-	28	6	55 400
Tierras Nuevas Saliente barrio	1 431	403	453	253	134	156	18	14	78 600
Manatí zona urbana (part)	-	-	-	-	-	-	-	-	-
Tierras Nuevas Poniente comunidad	568	171	224	57	59	44	6	7	69 600
Maricao Municipio	1 200	700	386	50	44	15	5	-	43 600
Bucarabones barrio	-	-	-	-	-	-	-	-	-
Indiera Alta barrio	181	123	28	12	18	-	-	-	32 600
Indiera Baja barrio	142	128	7	-	-	7	-	-	25 800
Indiera Fría barrio	68	55	7	-	6	-	-	-	21 400
Maricao barrio-pueblo	201	105	75	13	8	-	-	-	48 600
Maricao zona urbana (part)	201	105	75	13	8	-	-	-	48 600
Maricao Afuera barrio	358	158	170	18	12	-	-	-	53 500
Maricao zona urbana (part)	83	32	40	5	6	-	-	-	57 300
Montoso barrio	250	131	99	7	-	8	5	-	47 100
Maunabo Municipio	2 883	1 157	1 544	135	41	6	-	-	55 100
Calzada barrio	301	105	172	12	6	6	-	-	54 800
Emajagua barrio	1 130	378	673	55	24	-	-	-	61 000
Emajagua comunidad	749	287	412	38	12	-	-	-	61 300
Maunabo zona urbana (part)	110	24	86	-	-	-	-	-	65 000
Lizas barrio	172	91	73	8	-	-	-	-	43 800
Matuyas Alto barrio	77	56	13	8	-	-	-	-	39 100
Matuyas Bajo barrio	49	25	18	-	6	-	-	-	49 600
Maunabo barrio-pueblo	90	28	58	4	-	-	-	-	65 500
Maunabo zona urbana (part)	90	28	58	4	-	-	-	-	65 500
Palo Seco barrio	452	217	207	23	5	-	-	-	50 900
Palo Seco comunidad	272	158	114	-	-	-	-	-	43 300
Quebrada Arenas barrio	443	192	240	11	-	-	-	-	53 200
Maunabo zona urbana (part)	200	74	122	4	-	-	-	-	54 600
Talante barrio	169	65	90	14	-	-	-	-	54 100
Maunabo zona urbana (part)	-	-	-	-	-	-	-	-	-
Mayagüez Municipio	18 650	5 541	7 696	2 565	1 333	886	455	174	73 900
Algarrobos barrio	1 280	428	366	158	101	105	90	32	71 300
Mayagüez zona urbana (part)	1 280	428	366	158	101	105	90	32	71 300
Bateyes barrio	329	160	73	30	25	25	16	-	54 500
Guanajibo barrio	1 757	126	1 021	444	118	29	19	-	87 500
Mayagüez zona urbana (part)	1 757	126	1 021	444	118	29	19	-	87 500
Isla de Mona e Islote Monito barrio	-	-	-	-	-	-	-	-	-
Juan Alonso barrio	341	118	98	28	32	43	22	-	72 600
Mayagüez zona urbana (part)	207	55	68	19	20	29	16	-	83 200
Leguísamo barrio	514	225	156	39	33	31	16	14	53 900
Limón barrio	365	140	185	22	-	18	-	-	56 600
Malezas barrio	275	101	124	30	-	20	-	-	67 400
Mayagüez barrio-pueblo	3 968	1 528	1 582	426	214	116	76	26	61 700
Mayagüez zona urbana (part)	3 968	1 528	1 582	426	214	116	76	26	61 700
Mayagüez Arriba barrio	1 142	345	416	212	93	38	26	12	86 200
Mayagüez zona urbana (part)	992	345	334	174	67	34	26	12	77 000
Miradero barrio	1 250	113	256	381	230	184	67	19	134 200
Mayagüez zona urbana (part)	1 250	113	256	381	230	184	67	19	134 200
Montoso barrio	238	161	71	6	-	-	-	-	24 900
Naranjales barrio	317	120	176	13	8	-	-	-	59 400
Quebrada Grande barrio	1 283	425	541	139	82	29	26	41	68 100
Mayagüez zona urbana (part)	1 086	364	449	127	64	21	26	35	66 700
Quemado barrio	681	196	407	58	20	-	-	-	65 300
Río Cañas Abajo barrio	581	103	139	73	144	55	67	-	128 100
Mayagüez zona urbana (part)	410	56	77	63	136	40	38	-	154 600
Río Cañas Arriba barrio	313	146	92	34	16	13	12	-	54 800
Río Hondo barrio	876	242	401	153	43	31	-	6	71 400
Mayagüez zona urbana (part)	653	199	284	109	30	25	-	6	66 800
Rosario barrio	364	163	125	44	7	17	8	-	57 900
Sábalos barrio	1 677	240	999	209	134	80	10	5	81 000
Mayagüez zona urbana (part)	1 677	240	999	209	134	80	10	5	81 000
Sabanetas barrio	1 099	461	468	66	33	52	-	19	59 000
Mayagüez zona urbana (part)	723	312	300	38	19	35	-	19	58 000
Moca Municipio	9 120	4 071	3 802	617	257	322	51	-	56 100
Aceitunas barrio	701	314	313	30	7	37	-	-	56 100
Aceitunas comunidad	355	187	142	6	7	13	-	-	48 800

Table 25. **Home Value: 2000**—Con.

[Data based on a sample (except Tables 65-68). For information on confidentiality protection, coverage, sampling error, and nonsampling error, see Appendix G. For location of definitions, see "How to Use This Census Report"]

Puerto Rico **Municipio** **Municipio Subdivision** **Place**	Specified owner-occupied housing units	Value of home							
		Less than $50,000	$50,000 to $99,999	$100,000 to $149,999	$150,000 to $199,999	$200,000 to $299,999	$300,000 to $499,999	$500,000 or more	Median (dollars)
Moca Municipio—Con.									
Capá barrio	818	308	397	41	39	26	7	-	61 300
Centro barrio	245	104	126	5	4	6	-	-	61 800
Cerro Gordo barrio	907	508	294	78	27	-	-	-	44 900
Cruz barrio	214	99	108	7	-	-	-	-	53 000
Cuchillas barrio	1 081	648	365	38	5	25	-	-	44 900
Marías barrio	476	259	179	7	7	24	-	-	46 000
Moca barrio-pueblo	334	90	174	32	11	16	11	-	77 400
Moca zona urbana (part)	334	90	174	32	11	16	11	-	77 400
Naranjo barrio	677	372	259	26	13	7	-	-	44 800
Plata barrio	206	109	85	12	-	-	-	-	48 500
Pueblo barrio	1 486	323	750	178	96	120	19	-	80 300
Moca zona urbana (part)	581	58	380	83	37	17	6	-	85 000
Rocha barrio	897	477	325	34	13	41	7	-	44 600
Voladoras barrio	1 078	460	427	129	35	20	7	-	56 200
Morovis Municipio	6 336	2 451	2 863	571	188	248	3	12	60 900
Barahona barrio	955	325	448	77	42	63	-	-	64 600
Barahona comunidad	568	197	274	41	15	41	-	-	63 500
Cuchillas barrio	475	172	226	50	8	19	-	-	59 100
Fránquez barrio	902	373	408	59	36	26	-	-	61 000
Fránquez comunidad	417	231	155	14	-	17	-	-	44 900
Monte Llano barrio	538	149	336	34	7	12	-	-	68 300
Morovis zona urbana (part)	203	51	143	4	-	5	-	-	68 800
Morovis barrio-pueblo	152	93	40	5	-	14	-	-	23 900
Morovis zona urbana (part)	152	93	40	5	-	14	-	-	23 900
Morovis Norte barrio	678	178	367	95	29	-	3	6	64 600
Morovis zona urbana (part)	17	10	7	-	-	-	-	-	38 500
Morovis Sud barrio	818	274	372	81	23	62	-	6	65 000
Pasto barrio	121	45	76	-	-	-	-	-	57 400
Perchas barrio	294	162	89	21	4	18	-	-	45 200
Río Grande barrio	134	68	36	19	6	5	-	-	49 000
San Lorenzo barrio	225	173	29	4	4	15	-	-	21 800
Torrecillas barrio	183	41	95	33	-	14	-	-	72 900
Unibón barrio	760	322	320	89	29	-	-	-	55 600
Vaga barrio	101	76	21	4	-	-	-	-	35 300
Naguabo Municipio	5 605	1 884	2 998	372	187	143	11	10	62 200
Daguao barrio	628	276	325	17	5	5	-	-	54 400
Daguao comunidad	403	190	208	-	5	-	-	-	53 400
Roosevelt Roads comunidad (part)	-	-	-	-	-	-	-	-	-
Duque barrio	698	228	381	61	15	13	-	-	60 800
Duque comunidad	403	114	268	21	-	-	-	-	60 500
Naguabo zona urbana (part)	139	64	56	9	5	5	-	-	53 400
Húcares barrio	366	125	170	49	5	11	6	-	63 800
Maizales barrio	511	199	230	31	39	12	-	-	56 100
Naguabo zona urbana (part)	-	-	-	-	-	-	-	-	-
Mariana barrio	511	189	185	44	44	45	-	4	66 100
Naguabo barrio-pueblo	234	81	139	-	8	6	-	-	63 700
Naguabo zona urbana (part)	234	81	139	-	8	6	-	-	63 700
Peña Pobre barrio	882	291	430	104	26	20	5	6	64 800
Peña Pobre comunidad	198	60	108	24	6	-	-	-	65 000
Río barrio	754	131	569	24	10	20	-	-	70 000
Naguabo zona urbana (part)	463	100	334	14	5	10	-	-	68 100
Río Blanco barrio	826	288	455	42	35	6	-	-	58 300
Río Blanco comunidad	384	104	266	14	-	-	-	-	64 200
Santiago y Lima barrio	195	76	114	-	-	5	-	-	60 100
Naranjito Municipio	6 679	2 281	3 429	591	246	119	13	-	64 800
Achiote barrio	854	163	575	110	6	-	-	-	69 900
Naranjito zona urbana (part)	71	19	45	7	-	-	-	-	65 400
Anones barrio	964	324	490	64	54	32	-	-	65 400
Cedro Abajo barrio	958	285	542	113	12	-	6	-	68 000
Cedro Arriba barrio	849	233	429	114	51	15	7	-	73 400
Guadiana barrio	946	375	444	71	22	34	-	-	59 600
Naranjito zona urbana (part)	42	8	27	7	-	-	-	-	66 700
Lomas barrio	947	429	442	12	51	13	-	-	53 800
Naranjito barrio-pueblo	205	142	47	16	-	-	-	-	31 800
Naranjito zona urbana (part)	205	142	47	16	-	-	-	-	31 800
Nuevo barrio	956	330	460	91	50	25	-	-	65 500
Orocovis Municipio	4 847	1 940	2 266	370	75	115	68	13	61 500
Ala de la Piedra barrio	98	59	27	-	-	6	-	6	45 200
Barros barrio	435	128	213	53	-	14	20	7	72 300
Bauta Abajo barrio	339	164	125	16	8	20	6	-	52 000
Bauta Arriba barrio	215	70	133	12	-	-	-	-	70 100
Bermejales barrio	110	58	37	-	15	-	-	-	47 900
Botijas barrio	851	345	407	60	13	18	8	-	57 900
Cacaos barrio	199	101	66	7	6	13	6	-	47 900
Collores barrio	24	8	11	5	-	-	-	-	58 000
Damián Abajo barrio	139	29	72	12	5	6	15	-	69 300
Damián Arriba barrio	232	88	114	11	6	13	-	-	68 300
Gato barrio	360	113	202	34	-	11	-	-	66 500
Mata de Cañas barrio	99	52	38	9	-	-	-	-	48 100
Orocovis barrio	674	213	383	64	-	8	6	-	68 100
Orocovis zona urbana (part)	6	-	6	-	-	-	-	-	75 000
Orocovis barrio-pueblo	117	48	64	5	-	-	-	-	55 500
Orocovis zona urbana (part)	117	48	64	5	-	-	-	-	55 500
Pellejas barrio	99	74	19	6	-	-	-	-	31 000
Sabana barrio	175	70	85	10	10	-	-	-	64 400
Saltos barrio	681	320	270	66	12	6	7	-	54 600
Patillas Municipio	4 851	2 070	2 167	319	181	71	43	-	56 100
Apeadero barrio	146	59	72	7	8	-	-	-	59 300
Bajo barrio	425	238	128	33	26	-	-	-	45 500
Lamboglia comunidad	274	167	66	27	14	-	-	-	44 000
Cacao Alto barrio	198	84	93	14	7	-	-	-	55 800
Patillas zona urbana (part)	35	11	17	-	7	-	-	-	83 800
Cacao Bajo barrio	343	144	138	45	9	7	-	-	58 300

Table 25. **Home Value: 2000**—Con.

[Data based on a sample (except Tables 65-68). For information on confidentiality protection, coverage, sampling error, and nonsampling error, see Appendix G. For location of definitions, see "How to Use This Census Report"]

Puerto Rico Municipio Municipio Subdivision Place	Specified owner-occupied housing units	Value of home							
		Less than $50,000	$50,000 to $99,999	$100,000 to $149,999	$150,000 to $199,999	$200,000 to $299,999	$300,000 to $499,999	$500,000 or more	Median (dollars)
Patillas Municipio—Con.									
Cacao Bajo barrio—Con.									
Palmas comunidad (part)	51	24	21	-	6	-	-	-	61 500
Patillas zona urbana (part)	-	-	-	-	-	-	-	-	-
Egozcue barrio	20	20	-	-	-	-	-	-	32 500
Guardarraya barrio	560	229	233	58	27	8	5	-	54 600
Jacaboa barrio	251	84	101	28	17	21	-	-	63 400
Jagual barrio	124	38	66	12	8	-	-	-	59 200
Mamey barrio	698	248	390	20	8	6	26	-	63 800
Patillas zona urbana (part)	527	160	307	20	8	6	26	-	67 000
Marín barrio	544	287	241	8	8	-	-	-	45 500
Patillas zona urbana (part)	224	43	165	8	8	-	-	-	70 300
Mulas barrio	105	46	46	3	4	-	6	-	53 000
Muñoz Rivera barrio	166	95	57	-	14	-	-	-	38 700
Patillas barrio-pueblo	109	64	45	-	-	-	-	-	38 400
Patillas zona urbana (part)	109	64	45	-	-	-	-	-	38 400
Pollos barrio	890	275	499	78	22	16	-	-	61 800
Quebrada Arriba barrio	135	74	42	13	-	-	6	-	45 400
Ríos barrio	137	85	16	-	23	13	-	-	34 300
Peñuelas Municipio	5 860	2 956	2 433	284	98	89	-	-	49 400
Barreal barrio	72	45	23	4	-	-	-	-	20 800
Coto barrio	313	51	232	13	12	5	-	-	64 900
Peñuelas zona urbana (part)	233	27	185	4	12	5	-	-	66 300
Cuebas barrio	122	67	40	7	-	8	-	-	47 100
Encarnación barrio	332	193	105	16	6	12	-	-	42 100
Tallaboa comunidad	282	176	92	8	6	-	-	-	39 800
Jaguas barrio	577	222	325	20	10	-	-	-	57 400
Peñuelas zona urbana (part)	367	100	258	9	-	-	-	-	62 600
Macaná barrio	212	99	89	24	-	-	-	-	53 700
Peñuelas barrio-pueblo	341	150	168	12	6	5	-	-	61 300
Peñuelas zona urbana (part)	341	150	168	12	6	5	-	-	61 300
Quebrada Ceiba barrio	1 144	707	341	68	22	6	-	-	35 000
Peñuelas zona urbana (part)	556	379	164	13	-	-	-	-	33 900
Tallaboa Alta comunidad (part)	238	134	70	34	-	-	-	-	37 300
Rucio barrio	211	128	57	6	-	20	-	-	37 700
Santo Domingo barrio	1 389	628	709	21	19	12	-	-	54 400
Santo Domingo comunidad	803	456	309	11	19	8	-	-	45 000
Tallaboa Alta barrio	901	553	280	56	6	6	-	-	33 400
Tallaboa Alta comunidad (part)	253	159	81	13	-	-	-	-	33 400
Tallaboa Poniente barrio	164	86	52	9	17	-	-	-	48 200
Tallaboa Saliente barrio	82	27	12	28	-	15	-	-	102 300
Ponce Municipio	38 354	12 227	18 530	4 304	1 683	887	556	167	71 200
Anón barrio	319	124	127	64	4	-	-	-	65 600
Bucaná barrio	1 028	21	772	125	38	65	-	7	84 600
Ponce zona urbana (part)	1 028	21	772	125	38	65	-	7	84 600
Canas barrio	7 196	2 507	4 040	487	144	12	-	6	67 700
Ponce zona urbana (part)	6 459	2 133	3 797	434	83	6	-	6	68 900
Canas Urbano barrio	4 639	890	2 828	741	117	27	36	-	81 300
Ponce zona urbana (part)	4 639	890	2 828	741	117	27	36	-	81 300
Capitanejo barrio	369	215	67	13	22	52	-	-	44 800
Capitanejo comunidad (part)	122	67	35	-	4	16	-	-	47 700
Cerrillos barrio	1 089	201	490	130	27	47	194	-	87 300
Ponce zona urbana (part)	803	80	348	107	27	47	194	-	97 500
Coto Laurel barrio	1 277	534	413	55	12	31	153	79	61 600
Coto Laurel comunidad	886	361	338	37	7	24	82	37	60 200
Ponce zona urbana (part)	108	-	7	-	5	7	57	32	455 100
Cuarto barrio	540	320	166	25	29	-	-	-	38 500
Ponce zona urbana (part)	540	320	166	25	29	-	-	-	38 500
Guaraguao barrio	201	145	38	4	14	-	-	-	28 500
Machuelo Abajo barrio	2 355	431	1 040	476	214	146	31	17	86 000
Ponce zona urbana (part)	2 355	431	1 040	476	214	146	31	17	86 000
Machuelo Arriba barrio	3 272	808	1 878	194	215	131	42	4	73 300
Ponce zona urbana (part)	2 132	125	1 529	126	192	131	25	4	80 100
Magueyes barrio	1 581	286	734	427	117	17	-	-	90 800
Ponce zona urbana (part)	1 477	242	684	427	107	17	-	-	91 800
Magueyes Urbano barrio	364	36	223	67	32	6	-	-	91 300
Ponce zona urbana (part)	364	36	223	67	32	6	-	-	91 300
Maragüez barrio	190	97	53	40	-	-	-	-	48 900
Marueño barrio	365	208	133	12	6	-	-	6	39 300
Marueño comunidad	218	115	97	6	-	-	-	-	45 400
Ponce zona urbana (part)	6	-	-	6	-	-	-	-	112 500
Monte Llano barrio	82	27	25	18	6	6	-	-	67 800
Playa barrio	3 487	1 023	1 874	391	143	50	6	-	69 100
Ponce zona urbana (part)	3 487	1 023	1 874	391	143	50	6	-	69 100
Portugués barrio	650	419	172	43	10	6	-	-	30 000
Ponce zona urbana (part)	361	207	118	32	4	-	-	-	44 200
Portugués Urbano barrio	1 083	530	473	35	-	45	-	-	50 800
Ponce zona urbana (part)	1 083	530	473	35	-	45	-	-	50 800
Primero barrio	350	102	164	50	21	7	6	-	71 200
Ponce zona urbana (part)	350	102	164	50	21	7	6	-	71 200
Quebrada Limón barrio	173	99	59	10	-	-	5	-	36 800
Ponce zona urbana (part)	32	20	12	-	-	-	-	-	26 000
Quinto barrio	114	57	18	27	6	-	6	-	50 000
Ponce zona urbana (part)	114	57	18	27	6	-	6	-	50 000
Real barrio	718	207	379	78	22	13	19	-	68 400
Sabanetas barrio	1 295	344	754	82	58	6	23	28	72 900
Ponce zona urbana (part)	1 267	330	749	73	58	6	23	28	73 000
San Antón barrio	2 110	286	794	582	342	69	29	8	98 700
Ponce zona urbana (part)	2 110	286	794	582	342	69	29	8	98 700
San Patricio barrio	93	37	49	7	-	-	-	-	67 900
Segundo barrio	1 912	1 363	457	39	36	12	-	5	28 600
Ponce zona urbana (part)	1 912	1 363	457	39	36	12	-	5	28 600
Sexto barrio	975	694	187	32	19	43	-	-	31 200
Ponce zona urbana (part)	975	694	187	32	19	43	-	-	31 200
Tercero barrio	39	6	33	-	-	-	-	-	68 400
Ponce zona urbana (part)	39	6	33	-	-	-	-	-	68 400
Tibes barrio	210	117	44	31	11	-	-	7	30 000

Table 25. **Home Value: 2000**—Con.

[Data based on a sample (except Tables 65-68). For information on confidentiality protection, coverage, sampling error, and nonsampling error, see Appendix G. For location of definitions, see "How to Use This Census Report"]

Puerto Rico **Municipio** **Municipio Subdivision** **Place**	Specified owner-occupied housing units	Value of home							
		Less than $50,000	$50,000 to $99,999	$100,000 to $149,999	$150,000 to $199,999	$200,000 to $299,999	$300,000 to $499,999	$500,000 or more	Median (dollars)
Ponce Municipio—Con.									
Tibes barrio—Con.									
Ponce zona urbana (part)	6	6	-	-	-	-	-	-	22 500
Vayas barrio	278	93	46	19	18	96	6	-	100 000
Ponce zona urbana (part)	131	-	39	19	11	56	6	-	182 500
Quebradillas Municipio	5 718	2 144	2 481	671	192	136	70	24	61 800
Cacao barrio	1 252	413	648	129	38	12	12	-	64 600
Quebradillas zona urbana (part)	290	47	204	27	12	-	-	-	72 800
San Antonio comunidad	297	113	159	7	6	-	12	-	58 900
Charcas barrio	118	93	13	5	-	-	7	-	30 500
Cocos barrio	1 093	428	449	136	35	31	14	-	59 700
Guajataca barrio	348	217	97	28	6	-	-	-	39 500
Quebradillas barrio-pueblo	264	51	139	33	29	7	-	5	76 200
Quebradillas zona urbana (part)	264	51	139	33	29	7	-	5	76 200
San Antonio barrio	1 228	560	511	79	29	19	30	-	54 400
Cacao comunidad	469	272	147	29	7	7	7	-	38 100
San José barrio	568	152	238	137	14	20	7	-	74 900
Terranova barrio	847	230	386	124	41	47	-	19	70 500
Quebradillas zona urbana (part)	465	126	258	47	13	13	-	8	66 600
Rincón Municipio	3 697	1 479	1 564	329	158	103	47	17	62 800
Atalaya barrio	216	130	75	-	5	-	-	6	33 700
Barrero barrio	208	107	87	5	-	6	-	3	47 300
Calvache barrio	566	206	306	19	20	12	3	-	58 600
Stella comunidad (part)	64	17	33	7	7	-	-	-	80 000
Cruces barrio	331	149	154	10	4	-	14	-	55 500
Ensenada barrio	314	70	172	28	39	-	5	-	76 200
Rincón zona urbana (part)	101	32	43	12	9	-	5	-	76 600
Jagüey barrio	228	102	95	6	18	-	7	-	56 300
Pueblo barrio	857	342	314	115	15	71	-	-	65 000
Rincón zona urbana (part)	7	-	7	-	-	-	-	-	95 000
Stella comunidad (part)	282	153	75	44	4	6	-	-	47 600
Puntas barrio	477	135	214	63	39	-	18	8	76 500
Rincón barrio-pueblo	187	109	39	25	7	7	-	-	31 700
Rincón zona urbana (part)	187	109	39	25	7	7	-	-	31 700
Río Grande barrio	313	129	108	58	11	7	-	-	63 900
Río Grande Municipio	12 753	2 497	7 213	2 033	550	250	83	127	82 400
Ciénaga Alta barrio	1 188	239	629	228	55	13	-	24	77 300
Ciénaga Baja barrio	4 337	840	2 782	651	51	7	6	-	79 100
La Dolores comunidad	863	257	393	177	29	7	-	-	71 000
Río Grande zona urbana (part)	2 416	136	2 003	277	-	-	-	-	82 600
Guzmán Abajo barrio	1 626	374	833	243	99	43	20	14	77 000
Bartolo comunidad	307	86	184	32	5	-	-	-	71 300
Río Grande zona urbana (part)	76	5	71	-	-	-	-	-	81 600
Guzmán Arriba barrio	226	51	95	32	14	27	7	-	73 800
Herreras barrio	187	37	124	12	-	7	7	-	83 700
Río Grande zona urbana (part)	174	37	118	12	-	7	-	-	81 800
Jiménez barrio	718	156	275	167	48	27	28	17	87 400
Mameyes II barrio	731	162	302	79	83	81	-	24	87 800
Palmer comunidad (part)	278	103	107	11	14	32	-	11	69 700
Río Grande barrio-pueblo	449	101	313	35	-	-	-	-	78 500
Río Grande zona urbana (part)	449	101	313	35	-	-	-	-	78 500
Zarzal barrio	3 291	537	1 860	586	200	45	15	48	89 400
Hato Candal comunidad	610	226	303	22	30	-	-	29	59 100
Palmer comunidad (part)	25	6	13	6	-	-	-	-	90 700
Sabana Grande Municipio	6 497	2 728	2 927	433	224	179	6	-	58 100
Machuchal barrio	1 334	701	523	79	25	6	-	-	45 600
Liborio Negrón Torres comunidad	375	228	121	6	20	-	-	-	38 900
Sabana Grande zona urbana (part)	152	7	123	17	5	-	-	-	79 800
Rayo barrio	685	350	238	34	40	23	-	-	48 800
Sabana Grande zona urbana (part)	17	6	11	-	-	-	-	-	82 300
Rincón barrio	916	395	387	63	23	48	-	-	54 000
Sabana Grande zona urbana (part)	220	94	91	6	11	18	-	-	52 700
Sabana Grande barrio-pueblo	346	178	127	35	6	-	-	-	48 500
Sabana Grande zona urbana (part)	346	178	127	35	6	-	-	-	48 500
Santana barrio	1 948	513	1 178	127	74	50	6	-	69 800
Sabana Grande zona urbana (part)	1 445	262	988	97	74	24	-	-	73 700
Susúa barrio	709	353	246	51	20	39	-	-	50 200
Lluveras comunidad	523	303	157	27	15	21	-	-	42 200
Tabonuco barrio	80	41	21	18	-	-	-	-	49 400
Torre barrio	479	197	207	26	36	13	-	-	56 200
Salinas Municipio	7 374	3 756	2 915	431	161	100	-	11	49 200
Aguirre barrio	3 036	1 480	1 339	134	71	12	-	-	51 400
Central Aguirre comunidad	376	279	87	10	-	-	-	-	36 700
Coco comunidad (part)	-	-	-	-	-	-	-	-	-
Coquí comunidad	868	529	313	6	20	-	-	-	44 800
Playita comunidad	177	93	59	13	-	12	-	-	47 000
Salinas zona urbana (part)	467	135	313	14	5	-	-	-	67 200
Lapa barrio	2 318	1 278	728	209	31	65	-	7	44 800
Coco comunidad (part)	1 310	697	470	133	10	-	-	-	47 500
Salinas zona urbana (part)	-	-	-	-	-	-	-	-	-
Vázquez comunidad (part)	630	410	114	46	15	45	-	-	34 100
Palmas barrio	95	54	20	11	10	-	-	-	44 100
Vázquez comunidad (part)	21	5	11	5	-	-	-	-	69 200
Quebrada Yeguas barrio	323	180	95	21	17	6	-	4	42 600
La Plena comunidad	217	136	60	5	10	6	-	-	37 800
Río Jueyes barrio	922	467	403	17	18	17	-	-	49 400
Las Ochenta comunidad	232	176	41	6	6	3	-	-	35 700
Salinas zona urbana (part)	248	18	219	5	-	6	-	-	75 800
Salinas barrio-pueblo	680	297	330	39	14	-	-	-	55 300
Salinas zona urbana (part)	680	297	330	39	14	-	-	-	55 300
San Germán Municipio	8 835	3 350	3 832	989	327	234	67	36	64 600
Ancones barrio	433	117	216	93	-	7	-	-	80 400
San Germán zona urbana (part)	311	73	158	73	-	7	-	-	83 000

Table 25. **Home Value: 2000**—Con.

[Data based on a sample (except Tables 65-68). For information on confidentiality protection, coverage, sampling error, and nonsampling error, see Appendix G. For location of definitions, see "How to Use This Census Report"]

Puerto Rico **Municipio** **Municipio Subdivision** **Place**	Specified owner-occupied housing units	Value of home							
		Less than $50,000	$50,000 to $99,999	$100,000 to $149,999	$150,000 to $199,999	$200,000 to $299,999	$300,000 to $499,999	$500,000 or more	Median (dollars)
San Germán Municipio—Con.									
Caín Alto barrio	759	486	191	55	13	7	7	-	32 400
Caín Bajo barrio	317	157	126	34	-	-	-	-	50 500
Cotuí barrio	187	98	51	-	23	15	-	-	47 800
Duey Alto barrio	407	167	180	53	-	-	-	7	58 900
Duey Bajo barrio	264	105	99	37	16	7	-	-	63 600
Guamá barrio	468	139	227	49	15	26	12	-	80 000
San Germán zona urbana (part)	110	5	53	29	15	-	8	-	98 100
Hoconuco Alto barrio	228	167	47	14	-	-	-	-	28 300
Hoconuco Bajo barrio	358	153	113	44	12	17	19	-	64 000
Maresúa barrio	263	45	110	56	34	7	11	-	90 200
San Germán zona urbana (part)	60	-	29	24	-	7	-	-	101 900
Minillas barrio	953	388	401	108	7	43	6	-	59 700
Retiro barrio	1 649	339	950	228	83	35	5	9	77 000
San Germán zona urbana (part)	876	130	576	135	16	5	5	9	77 000
Rosario Alto barrio	207	107	94	6	-	-	-	-	48 700
Rosario Bajo barrio	369	102	211	36	6	6	-	8	80 900
Rosario Peñón barrio	170	74	74	22	-	-	-	-	56 100
Sabana Eneas barrio	579	351	181	7	21	19	-	-	41 200
Sabana Eneas comunidad	474	317	131	-	14	12	-	-	38 300
Sabana Grande Abajo barrio	563	99	293	84	56	19	-	12	82 600
San Germán zona urbana (part)	509	78	289	79	39	12	-	12	82 300
San Germán barrio-pueblo	620	236	261	56	34	26	7	-	64 200
San Germán zona urbana (part)	620	236	261	56	34	26	7	-	64 200
Tuna barrio	41	20	7	7	7	-	-	-	90 700
San Juan Municipio	62 992	8 728	21 485	13 590	8 041	5 886	3 475	1 787	104 200
Caimito barrio	4 916	767	830	665	762	671	718	503	160 800
San Juan zona urbana (part)	3 586	462	576	472	615	596	450	415	170 500
Cupey barrio	7 438	589	1 358	1 797	1 279	1 107	897	411	149 300
San Juan zona urbana (part)	6 487	409	1 023	1 679	1 159	997	809	411	154 800
El Cinco barrio	1 269	11	181	456	423	178	14	6	147 900
San Juan zona urbana (part)	1 269	11	181	456	423	178	14	6	147 900
Gobernador Piñero barrio	8 519	408	4 676	2 161	877	310	81	6	95 000
San Juan zona urbana (part)	8 519	408	4 676	2 161	877	310	81	6	95 000
Hato Rey Central barrio	2 339	799	687	380	188	204	63	18	80 600
San Juan zona urbana (part)	2 339	799	687	380	188	204	63	18	80 600
Hato Rey Norte barrio	1 605	29	288	481	329	368	88	22	150 700
San Juan zona urbana (part)	1 605	29	288	481	329	368	88	22	150 700
Hato Rey Sur barrio	917	7	90	207	396	188	23	6	166 300
San Juan zona urbana (part)	917	7	90	207	396	188	23	6	166 300
Monacillo barrio	2 581	48	203	646	733	661	241	49	174 300
San Juan zona urbana (part)	2 581	48	203	646	733	661	241	49	174 300
Monacillo Urbano barrio	4 479	167	914	1 009	632	576	737	444	159 500
San Juan zona urbana (part)	4 479	167	914	1 009	632	576	737	444	159 500
Oriente barrio	4 862	1 329	2 443	609	369	79	28	5	72 500
San Juan zona urbana (part)	4 862	1 329	2 443	609	369	79	28	5	72 500
Pueblo barrio	1 257	459	378	154	71	153	22	20	69 400
San Juan zona urbana (part)	1 257	459	378	154	71	153	22	20	69 400
Quebrada Arenas barrio	684	172	274	83	58	57	15	25	75 200
Sabana Llana Norte barrio	5 734	550	3 874	977	199	99	27	8	85 200
San Juan zona urbana (part)	5 734	550	3 874	977	199	99	27	8	85 200
Sabana Llana Sur barrio	6 607	275	1 693	2 875	1 075	551	116	22	120 400
San Juan zona urbana (part)	6 607	275	1 693	2 875	1 075	551	116	22	120 400
San Juan Antiguo barrio	259	45	35	35	12	40	65	27	215 600
San Juan zona urbana (part)	259	45	35	35	12	40	65	27	215 600
Santurce barrio	8 219	2 895	3 206	709	361	516	317	215	67 800
San Juan zona urbana (part)	8 219	2 895	3 206	709	361	516	317	215	67 800
Tortugo barrio	1 088	178	334	268	203	90	15	-	106 500
San Juan zona urbana (part)	1 088	178	334	268	203	90	15	-	106 500
Universidad barrio	219	-	21	78	74	38	8	-	158 800
San Juan zona urbana (part)	219	-	21	78	74	38	8	-	158 800
San Lorenzo Municipio	9 569	3 105	5 166	776	278	206	6	32	65 400
Cayaguas barrio	347	114	178	13	42	-	-	-	71 800
Cerro Gordo barrio	1 132	260	596	203	35	32	-	6	78 600
San Lorenzo zona urbana (part)	363	36	214	101	-	12	-	-	87 000
Espino barrio	760	285	443	13	19	-	-	-	58 800
Florida barrio	1 461	366	925	138	25	7	-	-	70 900
San Lorenzo zona urbana (part)	-	-	-	-	-	-	-	-	-
Hato barrio	1 521	492	850	108	31	27	-	13	64 800
San Lorenzo zona urbana (part)	870	223	566	49	13	6	-	13	66 600
Jagual barrio	936	392	449	39	25	31	-	-	57 500
Jagual comunidad	264	76	151	20	-	17	-	-	63 000
Quebrada barrio	598	197	216	106	19	53	-	7	71 300
San Lorenzo zona urbana (part)	-	-	-	-	-	-	-	-	-
Quebrada Arenas barrio	612	265	302	10	30	5	-	-	54 300
Quebrada Honda barrio	520	221	257	23	19	-	-	-	57 800
Quemados barrio	1 134	264	697	88	22	51	6	6	70 500
San Lorenzo zona urbana (part)	145	37	64	34	4	-	6	-	73 000
San Lorenzo barrio-pueblo	548	249	253	35	11	-	-	-	54 600
San Lorenzo zona urbana (part)	548	249	253	35	11	-	-	-	54 600
San Sebastián Municipio	10 215	3 731	4 609	1 231	331	196	49	68	63 600
Aibonito barrio	478	191	250	20	6	6	5	-	55 700
Alto Sano barrio	325	163	100	28	8	26	-	-	49 900
Bahomamey barrio	397	162	158	49	28	-	-	-	59 400
San Sebastián zona urbana (part)	397	162	158	49	28	-	-	-	59 400
Calabazas barrio	598	214	299	33	52	-	-	-	66 800
Cibao barrio	274	132	103	33	6	-	-	-	51 700
Cidral barrio	157	54	63	33	7	-	-	-	60 800
Culebrinas barrio	901	273	370	172	43	43	-	-	73 000
San Sebastián zona urbana (part)	541	167	269	71	11	23	-	-	66 500
Eneas barrio	199	48	133	12	6	-	-	-	66 400
Guacio barrio	134	71	55	8	-	-	-	-	44 300
Guajataca barrio	194	97	72	25	-	-	-	-	50 000
Guatemala barrio	772	157	450	103	32	18	4	8	74 100
San Sebastián zona urbana (part)	428	63	281	58	22	-	4	-	78 200
Hato Arriba barrio	515	194	198	96	18	-	9	-	61 100

Table 25. **Home Value: 2000**—Con.

[Data based on a sample (except Tables 65-68). For information on confidentiality protection, coverage, sampling error, and nonsampling error, see Appendix G. For location of definitions, see "How to Use This Census Report"]

Puerto Rico **Municipio** **Municipio Subdivision** **Place**	Specified owner-occupied housing units	Value of home							
		Less than $50,000	$50,000 to $99,999	$100,000 to $149,999	$150,000 to $199,999	$200,000 to $299,999	$300,000 to $499,999	$500,000 or more	Median (dollars)
San Sebastián Municipio—Con.									
Hato Arriba barrio—Con.									
Hato Arriba comunidad	222	81	104	31	6	-	-	-	60 000
Hoya Mala barrio	897	385	324	114	31	16	5	22	61 600
Juncal barrio	409	203	167	31	-	8	-	-	50 300
Juncal comunidad	238	136	85	17	-	-	-	-	44 500
Magos barrio	71	35	30	-	6	-	-	-	50 300
Mirabales barrio	133	51	63	19	-	-	-	-	61 000
Perchas 1 barrio	199	101	86	12	-	-	-	-	49 500
Perchas 2 barrio	209	93	99	-	-	-	-	17	53 800
Piedras Blancas barrio	594	172	297	92	7	14	12	-	77 100
San Sebastián zona urbana (part)	356	87	206	44	-	7	12	-	78 700
Pozas barrio	935	198	550	128	38	21	-	-	73 400
San Sebastián zona urbana (part)	423	49	312	46	16	-	-	-	75 500
Robles barrio	420	179	177	37	6	-	-	21	55 600
Salto barrio	702	278	275	111	24	6	8	-	63 000
San Sebastián barrio-pueblo	328	165	131	13	13	-	6	-	49 700
San Sebastián zona urbana (part)	328	165	131	13	13	-	6	-	49 700
Sonador barrio	374	115	159	62	-	38	-	-	73 200
Santa Isabel Municipio	4 943	1 942	2 761	93	73	44	5	25	59 600
Boca Velázquez barrio	464	209	240	-	10	-	-	5	52 600
Playita Cortada comunidad (part)	-	-	-	-	-	-	-	-	-
Santa Isabel zona urbana (part)	43	37	6	-	-	-	-	-	38 800
Descalabrado barrio	868	491	347	8	9	6	-	7	46 300
Las Ollas comunidad	481	239	212	8	9	6	-	7	50 300
Playita Cortada comunidad (part)	353	223	130	-	-	-	-	-	40 500
Felicia 1 barrio	85	59	26	-	-	-	-	-	34 700
Santa Isabel zona urbana (part)	26	20	6	-	-	-	-	-	30 600
Felicia 2 barrio	416	233	168	9	-	6	-	-	47 100
El Ojo comunidad	368	205	148	9	-	6	-	-	46 800
Jauca 1 barrio	611	292	291	6	12	10	-	-	52 200
Jauca comunidad	427	238	161	6	12	10	-	-	39 300
Jauca 2 barrio	912	149	682	47	20	9	5	-	76 700
Mariano Colón comunidad (part)	25	-	8	5	12	-	-	-	122 500
Parcelas Peñuelas comunidad	215	97	118	-	-	-	-	-	53 800
Playa barrio	221	97	102	-	22	-	-	-	55 600
Santa Isabel barrio-pueblo	1 366	412	905	23	-	13	-	13	62 800
Santa Isabel zona urbana (part)	1 366	412	905	23	-	13	-	13	62 800
Toa Alta Municipio	15 455	2 487	7 110	3 554	1 215	885	150	54	89 700
Contorno barrio	1 128	236	639	185	46	22	-	-	85 600
Galateo comunidad (part)	5	-	-	5	-	-	-	-	112 500
Toa Alta zona urbana (part)	759	75	516	118	33	17	-	-	89 500
Galateo barrio	1 186	345	562	204	32	30	-	13	74 100
Galateo comunidad (part)	583	217	278	51	15	22	-	-	62 800
H. Rivera Colón comunidad (part)	45	6	21	18	-	-	-	-	94 400
Mucarabones barrio	4 820	664	1 456	1 840	619	201	22	18	107 000
Mucarabones comunidad	344	128	138	39	15	24	-	-	70 000
Pájaros comunidad (part)	381	73	191	90	17	10	-	-	68 500
Toa Alta zona urbana (part)	-	-	-	-	-	-	-	-	-
Ortíz barrio	5 290	467	3 027	815	341	518	115	7	88 000
Pájaros comunidad (part)	1 698	152	1 229	274	29	7	-	7	85 100
Piñas barrio	277	43	141	49	22	15	7	-	91 100
Quebrada Arenas barrio	883	232	393	191	54	13	-	-	81 300
H. Rivera Colón comunidad (part)	362	96	165	68	27	6	-	-	70 000
Quebrada Cruz barrio	1 203	294	623	193	58	29	-	6	75 900
H. Rivera Colón comunidad (part)	190	62	84	30	14	-	-	-	60 000
Río Lajas barrio	550	168	204	77	36	49	6	10	78 000
Toa Alta barrio-pueblo	118	38	65	-	7	8	-	-	67 500
Toa Alta zona urbana (part)	118	38	65	-	7	8	-	-	67 500
Toa Baja Municipio	22 151	4 191	11 576	4 648	1 113	553	43	27	86 400
Candelaria barrio	6 499	1 259	3 388	1 314	358	157	6	17	86 900
Candelaria comunidad	4 598	586	2 496	1 082	263	148	6	17	91 100
Candelaria Arenas comunidad (part)	1 425	557	727	68	73	-	-	-	60 300
Sabana Seca comunidad (part)	40	6	34	-	-	-	-	-	59 300
Media Luna barrio	2 939	1 126	1 493	280	40	-	-	-	62 300
Campanilla comunidad	1 817	681	927	200	9	-	-	-	62 000
Candelaria Arenas comunidad (part)	-	-	-	-	-	-	-	-	-
San José comunidad	819	413	345	55	6	-	-	-	49 700
Toa Baja zona urbana (part)	164	26	126	12	-	-	-	-	70 900
Palo Seco barrio	100	71	24	-	-	5	-	-	27 900
Sabana Seca barrio	12 476	1 674	6 609	3 040	715	391	37	10	91 200
Candelaria Arenas comunidad (part)	-	-	-	-	-	-	-	-	-
Ingenio comunidad	1 376	582	577	139	78	-	-	-	55 800
Levittown comunidad	6 762	174	4 065	2 228	272	16	-	7	95 000
Sabana Seca comunidad (part)	1 374	440	765	124	21	21	-	3	62 900
Toa Baja zona urbana (part)	-	-	-	-	-	-	-	-	-
Toa Baja barrio-pueblo	137	61	62	14	-	-	-	-	58 300
Toa Baja zona urbana (part)	137	61	62	14	-	-	-	-	58 300
Trujillo Alto Municipio	16 249	2 235	6 238	3 910	1 404	1 788	611	63	98 100
Carraízo barrio	4 022	461	1 408	1 567	379	123	66	18	103 900
Trujillo Alto zona urbana (part)	2 288	161	695	1 106	184	93	38	11	111 200
Cuevas barrio	4 004	385	2 301	1 033	186	40	36	23	90 600
Trujillo Alto zona urbana (part)	4 004	385	2 301	1 033	186	40	36	23	90 600
Dos Bocas barrio	2 150	102	159	91	184	1 176	416	22	241 200
Trujillo Alto zona urbana (part)	1 705	46	48	52	145	1 006	397	11	250 800
La Gloria barrio	1 177	360	340	160	132	131	54	-	83 200
Trujillo Alto zona urbana (part)	42	36	6	-	-	-	-	-	38 600
Quebrada Grande barrio	962	299	416	161	56	30	-	-	68 200
Quebrada Negrito barrio	1 342	291	546	165	228	99	13	-	85 100
St. Just barrio	2 452	301	992	714	230	189	26	-	97 300
Trujillo Alto zona urbana (part)	2 347	293	941	668	230	189	26	-	97 400
Trujillo Alto barrio-pueblo	140	36	76	19	9	-	-	-	76 300
Trujillo Alto zona urbana (part)	140	36	76	19	9	-	-	-	76 300

Table 25. **Home Value: 2000**—Con.

[Data based on a sample (except Tables 65-68). For information on confidentiality protection, coverage, sampling error, and nonsampling error, see Appendix G. For location of definitions, see "How to Use This Census Report"]

Puerto Rico Municipio Municipio Subdivision Place	Specified owner-occupied housing units	Value of home							
		Less than $50,000	$50,000 to $99,999	$100,000 to $149,999	$150,000 to $199,999	$200,000 to $299,999	$300,000 to $499,999	$500,000 or more	Median (dollars)
Utuado Municipio	7 010	3 068	3 037	553	249	86	12	5	56 200
Angeles barrio	674	248	279	117	22	8	-	-	63 600
Arenas barrio	565	241	270	33	14	7	-	-	55 500
Utuado zona urbana (part)	55	21	30	4	-	-	-	-	55 400
Caguana barrio	918	412	398	91	17	-	-	-	54 700
Cayuco comunidad	249	146	90	13	-	-	-	-	39 900
Caníaco barrio	39	32	7	-	-	-	-	-	27 500
Caonillas Abajo barrio	240	136	82	10	12	-	-	-	46 700
Caonillas Arriba barrio	78	46	25	-	7	-	-	-	46 300
Consejo barrio	99	32	57	10	-	-	-	-	59 200
Don Alonso barrio	170	73	53	23	21	-	-	-	70 400
Guaonico barrio	161	91	62	8	-	-	-	-	39 100
Las Palmas barrio	278	149	108	9	12	-	-	-	47 900
Limón barrio	53	7	46	-	-	-	-	-	70 900
Mameyes Abajo barrio	258	123	92	13	17	8	-	5	55 500
Paso Palma barrio	117	79	34	4	-	-	-	-	43 400
Río Abajo barrio	77	42	5	22	8	-	-	-	36 500
Roncador barrio	94	48	46	-	-	-	-	-	49 100
Sabana Grande barrio	244	70	122	22	24	6	-	-	67 000
Salto Abajo barrio	1 229	359	723	103	31	13	-	-	65 300
Utuado zona urbana (part)	893	226	614	53	-	-	-	-	65 500
Salto Arriba barrio	59	12	27	13	-	7	-	-	67 700
Santa Isabel barrio	119	57	56	-	-	-	6	-	51 300
Santa Rosa barrio	-	-	-	-	-	-	-	-	-
Tetuán barrio	98	71	22	-	5	-	-	-	35 500
Utuado barrio-pueblo	743	433	251	29	12	12	6	-	43 700
Utuado zona urbana (part)	743	433	251	29	12	12	6	-	43 700
Viví Abajo barrio	612	268	226	46	47	25	-	-	57 500
Utuado zona urbana (part)	16	7	9	-	-	-	-	-	61 100
Viví Arriba barrio	85	39	46	-	-	-	-	-	55 800
Vega Alta Municipio	9 038	3 066	4 539	1 013	264	113	15	28	67 000
Bajura barrio	909	368	409	100	20	6	-	6	58 900
Vega Alta zona urbana (part)	347	131	164	35	11	6	-	-	63 100
Candelaria barrio	371	188	96	59	28	-	-	-	49 300
Cienegueta barrio	97	37	33	20	7	-	-	-	74 200
Espinosa barrio	2 915	601	1 791	420	83	12	8	-	81 000
Vega Alta zona urbana (part)	1 980	325	1 249	346	52	8	-	-	83 700
Maricao barrio	1 237	509	601	97	30	-	-	-	58 900
Vega Alta zona urbana (part)	40	7	27	6	-	-	-	-	80 000
Mavilla barrio	105	33	58	14	-	-	-	-	62 700
Sabana barrio	3 098	1 252	1 353	285	84	95	7	22	59 400
Breñas comunidad	479	100	259	61	13	40	-	6	77 600
Ceiba comunidad (part)	640	223	321	71	18	7	-	-	66 900
Monserrate comunidad (part)	67	31	19	17	-	-	-	-	63 600
Sabana comunidad (part)	31	5	26	-	-	-	-	-	66 400
Vega Alta zona urbana (part)	42	23	13	6	-	-	-	-	46 000
Vega Alta barrio-pueblo	306	78	198	18	12	-	-	-	67 300
Vega Alta zona urbana (part)	306	78	198	18	12	-	-	-	67 300
Vega Baja Municipio	14 975	3 936	8 186	1 444	791	546	44	28	72 100
Algarrobo barrio	4 113	932	1 875	590	464	225	12	15	77 400
Coto Norte comunidad (part)	111	40	67	-	4	-	-	-	62 400
Vega Baja zona urbana (part)	2 604	694	1 247	438	95	126	-	4	72 900
Almirante Norte barrio	1 006	452	447	48	20	27	12	-	54 000
Almirante Sur barrio	785	326	406	32	9	12	-	-	56 700
Miranda comunidad	521	239	257	25	-	-	-	-	53 900
Cabo Caribe barrio	978	159	673	80	18	39	9	-	77 300
Vega Baja zona urbana (part)	760	77	591	54	18	20	-	-	79 800
Ceiba barrio	1 301	487	781	33	-	-	-	-	57 700
Ceiba comunidad (part)	273	105	163	5	-	-	-	-	56 600
Monserrate comunidad (part)	593	200	375	18	-	-	-	-	60 700
Sabana comunidad (part)	428	175	243	10	-	-	-	-	55 200
Cibuco barrio	15	-	15	-	-	-	-	-	79 400
Puerto Nuevo barrio	1 431	310	665	187	104	158	-	7	86 200
Pugnado Adentro barrio	333	118	173	29	-	13	-	-	58 200
Pugnado Afuera barrio	2 939	524	2 041	285	68	10	11	-	78 100
Vega Baja zona urbana (part)	2 112	363	1 488	227	28	6	-	-	79 800
Quebrada Arenas barrio	129	33	79	9	8	-	-	-	70 800
Río Abajo barrio	1 278	455	689	73	25	30	-	6	62 000
Vega Baja zona urbana (part)	1 249	451	669	68	25	30	-	6	61 800
Río Arriba barrio	126	29	69	13	-	15	-	-	60 800
Vega Baja barrio-pueblo	165	56	95	-	14	-	-	-	61 300
Vega Baja zona urbana (part)	165	56	95	-	14	-	-	-	61 300
Yeguada barrio	376	55	178	65	61	17	-	-	88 900
Vieques Municipio	2 434	870	1 019	147	64	93	106	135	60 900
Florida barrio	969	367	363	68	32	44	40	55	60 600
Vieques zona urbana (part)	82	40	28	-	-	-	7	7	50 900
Isabel II barrio-pueblo	442	182	158	35	6	7	21	33	57 600
Vieques zona urbana (part)	436	176	158	35	6	7	21	33	58 200
Llave barrio	8	-	-	-	8	-	-	-	162 500
Mosquito barrio	-	-	-	-	-	-	-	-	-
Puerto Diablo barrio	298	107	121	19	-	25	13	13	56 700
Vieques zona urbana (part)	-	-	-	-	-	-	-	-	-
Puerto Ferro barrio	237	72	118	21	6	12	4	4	67 000
Puerto Real barrio	480	142	259	4	12	5	28	30	64 600
Esperanza comunidad	338	102	173	4	9	5	19	26	66 200
Punta Arenas barrio	-	-	-	-	-	-	-	-	-
Villalba Municipio	5 846	2 922	2 352	317	63	97	53	42	50 000
Caonillas Abajo barrio	317	172	124	-	7	7	-	7	47 200
Caonillas Arriba barrio	397	289	74	6	-	7	8	13	31 700
Hato Puerco Abajo barrio	400	241	131	17	7	-	-	4	41 800
Hato Puerco Arriba barrio	1 914	1 004	749	101	13	24	5	18	48 300
Villalba zona urbana (part)	615	327	235	40	7	6	-	-	48 500
Vacas barrio	717	328	337	27	6	6	13	-	52 700
Villalba zona urbana (part)	-	-	-	-	-	-	-	-	-
Villalba barrio-pueblo	143	66	50	21	6	-	-	-	52 800

Table 25. **Home Value: 2000**—Con.

[Data based on a sample (except Tables 65-68). For information on confidentiality protection, coverage, sampling error, and nonsampling error, see Appendix G. For location of definitions, see "How to Use This Census Report"]

Puerto Rico **Municipio** **Municipio Subdivision** **Place**	Specified owner-occupied housing units	Value of home							
		Less than $50,000	$50,000 to $99,999	$100,000 to $149,999	$150,000 to $199,999	$200,000 to $299,999	$300,000 to $499,999	$500,000 or more	Median (dollars)
Villalba Municipio—Con.									
Villalba barrio-pueblo—Con.									
Villalba zona urbana (part)	143	66	50	21	6	-	-	-	52 800
Villalba Abajo barrio	694	350	238	71	12	18	5	-	49 700
Villalba Arriba barrio	1 264	472	649	74	12	35	22	-	63 500
Villalba zona urbana (part)	160	78	48	26	-	8	-	-	52 900
Yabucoa Municipio	9 470	4 022	4 496	514	207	212	6	13	58 800
Aguacate barrio	695	305	248	109	15	18	-	-	58 300
Calabazas barrio	1 852	1 028	712	40	47	19	6	-	46 900
Playita comunidad	469	253	197	6	-	13	-	-	48 100
Rosa Sánchez comunidad	285	205	63	13	4	-	-	-	41 400
Yabucoa zona urbana (part)	347	138	190	-	13	-	6	-	57 600
Camino Nuevo barrio	940	269	540	101	6	18	-	6	67 100
El Negro comunidad	360	140	184	30	-	-	-	6	62 700
Guayabota barrio	773	490	246	19	18	-	-	-	40 900
Jácanas barrio	834	404	363	30	-	37	-	-	52 400
Juan Martín barrio	839	170	537	77	23	25	-	7	79 800
Yabucoa zona urbana (part)	443	66	327	18	11	19	-	2	76 300
Limones barrio	984	494	401	42	17	30	-	-	49 800
Martorell comunidad	744	363	322	12	17	30	-	-	50 800
Playa barrio	1 219	307	778	62	37	35	-	-	70 500
Comunas comunidad	491	164	247	39	30	11	-	-	64 700
Tejas barrio	635	321	232	22	30	30	-	-	49 300
Yabucoa barrio-pueblo	699	234	439	12	14	-	-	-	70 200
Yabucoa zona urbana (part)	699	234	439	12	14	-	-	-	70 200
Yauco Municipio	10 487	4 451	4 724	694	347	236	13	22	57 500
Aguas Blancas barrio	33	15	18	-	-	-	-	-	52 500
Algarrobo barrio	100	86	14	-	-	-	-	-	14 400
Almácigo Alto barrio	345	185	134	8	6	5	7	-	46 300
Almácigo Bajo barrio	1 254	403	642	86	68	48	-	7	63 700
Yauco zona urbana (part)	605	189	351	40	20	5	-	-	65 700
Barina barrio	1 480	534	733	149	33	31	-	-	65 700
Yauco zona urbana (part)	6	-	6	-	-	-	-	-	95 000
Caimito barrio	169	141	20	-	-	8	-	-	13 000
Collores barrio	197	90	56	11	11	29	-	-	64 500
Diego Hernández barrio	329	183	115	6	25	-	-	-	45 000
Duey barrio	312	189	91	26	-	6	-	-	37 800
Frailes barrio	51	40	-	7	-	4	-	-	24 600
Jácana barrio	504	269	173	31	13	18	-	-	46 500
Yauco zona urbana (part)	106	33	73	-	-	-	-	-	64 800
Naranjo barrio	168	110	52	6	-	-	-	-	31 400
Quebradas barrio	218	126	72	6	14	-	-	-	44 100
Ranchera barrio	75	44	31	-	-	-	-	-	17 900
Río Prieto barrio	149	101	41	7	-	-	-	-	32 800
Rubias barrio	60	41	19	-	-	-	-	-	31 400
Sierra Alta barrio	264	181	60	13	10	-	-	-	21 300
Susúa Alta barrio	938	373	473	50	15	27	-	-	56 600
Yauco zona urbana (part)	603	196	372	22	-	13	-	-	59 300
Susúa Baja barrio	3 029	784	1 804	277	123	27	6	8	69 400
Palomas comunidad	616	370	221	6	12	7	-	-	42 100
Yauco zona urbana (part)	2 146	322	1 461	249	85	15	6	8	75 300
Vegas barrio	21	15	6	-	-	-	-	-	42 500
Yauco barrio-pueblo	791	541	170	11	29	33	-	7	31 000
Yauco zona urbana (part)	791	541	170	11	29	33	-	7	31 000

Table 26. **Home Value: 2000**

[Data based on a sample (except Tables 65-68). For information on confidentiality protection, coverage, sampling error, and nonsampling error, see Appendix G. For location of definitions, see "How to Use This Census Report"]

Puerto Rico Municipio Municipio Subdivision and Place Subbarrio	Specified owner-occupied housing units	Value of home							
		Less than $50,000	$50,000 to $99,999	$100,000 to $149,999	$150,000 to $199,999	$200,000 to $299,999	$300,000 to $499,999	$500,000 or more	Median (dollars)
Puerto Rico	**817 927**	**227 248**	**380 055**	**115 021**	**46 125**	**31 238**	**12 528**	**5 712**	**75 100**
MUNICIPIO									
Adjuntas Municipio	3 692	1 630	1 585	276	137	57	-	7	57 200
Aguada Municipio	10 052	4 498	3 947	817	453	255	67	15	54 700
Aguadilla Municipio	13 744	4 692	5 920	1 731	765	452	172	12	67 100
Aguas Buenas Municipio	6 294	2 070	2 728	769	251	359	91	26	67 300
Aibonito Municipio	5 768	1 502	3 120	656	263	94	92	41	73 700
Añasco Municipio	7 022	2 773	3 232	542	278	108	84	5	59 700
Arecibo Municipio	23 762	8 553	10 773	2 657	1 031	536	151	61	64 800
Arroyo Municipio	4 302	1 913	2 109	209	65	6	-	-	55 000
Barceloneta Municipio	5 700	2 202	3 114	252	84	36	6	6	57 700
Barranquitas Municipio	5 575	2 017	2 506	596	184	232	25	15	62 000
Bayamón Municipio	48 663	3 637	25 891	13 433	3 478	1 527	509	188	93 700
Cabo Rojo Municipio	12 654	3 981	5 958	1 605	592	363	97	58	69 600
Caguas Municipio	32 127	5 366	16 929	5 605	1 977	1 586	549	115	85 700
Camuy Municipio	8 283	3 108	3 923	794	231	179	30	18	62 000
Canóvanas Municipio	10 339	3 226	5 680	987	225	163	43	15	68 100
Carolina Municipio	37 469	3 069	20 040	10 238	2 774	959	215	174	93 800
Cataño Municipio	5 697	1 031	2 432	729	1 072	401	19	13	84 500
Cayey Municipio	10 166	2 212	4 911	1 702	889	414	31	7	80 400
Ceiba Municipio	3 343	552	2 197	327	109	99	54	5	73 900
Ciales Municipio	4 014	1 530	1 922	301	94	150	17	-	57 500
Cidra Municipio	9 492	2 297	4 400	1 374	558	692	164	7	79 300
Coamo Municipio	8 313	3 326	3 737	797	219	179	32	23	60 400
Comerío Municipio	4 392	2 003	1 958	210	75	63	50	33	55 800
Corozal Municipio	8 062	2 545	4 362	711	157	109	162	16	66 900
Culebra Municipio	482	178	145	72	57	17	-	13	64 700
Dorado Municipio	8 378	1 873	3 294	1 494	821	592	234	70	84 400
Fajardo Municipio	10 105	1 820	6 252	1 359	285	224	149	16	77 300
Florida Municipio	2 814	1 001	1 351	314	97	20	-	31	63 000
Guánica Municipio	5 138	2 570	2 142	212	78	123	-	13	50 000
Guayama Municipio	9 490	3 800	4 375	860	121	245	75	14	60 600
Guayanilla Municipio	5 515	2 698	2 027	472	171	122	19	6	51 200
Guaynabo Municipio	20 173	3 318	4 561	3 180	3 078	2 924	2 004	1 108	134 800
Gurabo Municipio	9 070	2 248	4 124	1 268	443	674	294	19	79 500
Hatillo Municipio	9 101	3 213	3 961	925	565	242	112	83	65 400
Hormigueros Municipio	4 265	994	2 436	545	178	64	36	12	75 000
Humacao Municipio	13 808	3 383	7 005	1 717	877	484	221	121	72 000
Isabela Municipio	10 553	4 011	4 882	643	409	229	162	217	58 800
Jayuya Municipio	3 089	1 142	1 552	265	104	18	8	-	60 500
Juana Díaz Municipio	11 483	5 042	5 114	863	353	63	11	37	56 800
Juncos Municipio	8 720	2 440	4 554	1 047	516	114	44	5	70 700
Lajas Municipio	6 484	3 408	2 251	375	213	224	6	7	47 600
Lares Municipio	7 091	2 636	3 343	628	162	228	76	18	60 500
Las Marías Municipio	2 118	916	875	189	106	20	12	-	55 500
Las Piedras Municipio	8 142	2 274	4 393	870	342	142	86	35	70 200
Loíza Municipio	7 597	2 361	4 328	660	115	55	33	45	68 900
Luquillo Municipio	4 688	1 148	2 135	859	204	227	110	5	82 200
Manatí Municipio	10 605	3 055	5 237	1 338	484	324	110	57	70 900
Maricao Municipio	1 200	700	386	50	44	15	5	-	43 600
Maunabo Municipio	2 883	1 157	1 544	135	41	6	-	-	55 100
Mayagüez Municipio	18 650	5 541	7 696	2 565	1 333	886	455	174	73 900
Moca Municipio	9 120	4 071	3 802	617	257	322	51	-	56 100
Morovis Municipio	6 336	2 451	2 863	571	188	248	3	12	60 900
Naguabo Municipio	5 605	1 884	2 998	372	187	143	11	10	62 200
Naranjito Municipio	6 679	2 281	3 429	591	246	119	13	-	64 800
Orocovis Municipio	4 847	1 940	2 266	370	75	115	68	13	61 500
Patillas Municipio	4 851	2 070	2 167	319	181	71	43	-	56 100
Peñuelas Municipio	5 860	2 956	2 433	284	98	89	-	-	49 400
Ponce Municipio	38 354	12 227	18 530	4 304	1 683	887	556	167	71 200
Quebradillas Municipio	5 718	2 144	2 481	671	192	136	70	24	61 800
Rincón Municipio	3 697	1 479	1 564	329	158	103	47	17	62 800
Río Grande Municipio	12 753	2 497	7 213	2 033	550	250	83	127	82 400
Sabana Grande Municipio	6 497	2 728	2 927	433	224	179	6	-	58 100
Salinas Municipio	7 374	3 756	2 915	431	161	100	-	11	49 200
San Germán Municipio	8 835	3 350	3 832	989	327	234	67	36	64 600
San Juan Municipio	62 992	8 728	21 485	13 590	8 041	5 886	3 475	1 787	104 200
San Lorenzo Municipio	9 569	3 105	5 166	776	278	206	6	32	65 400
San Sebastián Municipio	10 215	3 731	4 609	1 231	331	196	49	68	63 600
Santa Isabel Municipio	4 943	1 942	2 761	93	73	44	5	25	59 600
Toa Alta Municipio	15 455	2 487	7 110	3 554	1 215	885	150	54	89 700
Toa Baja Municipio	22 151	4 191	11 576	4 648	1 113	553	43	27	86 400
Trujillo Alto Municipio	16 249	2 235	6 238	3 910	1 404	1 788	611	63	98 100
Utuado Municipio	7 010	3 068	3 037	553	249	86	12	5	56 200
Vega Alta Municipio	9 038	3 066	4 539	1 013	264	113	15	28	67 000
Vega Baja Municipio	14 975	3 936	8 186	1 444	791	546	44	28	72 100
Vieques Municipio	2 434	870	1 019	147	64	93	106	135	60 900
Villalba Municipio	5 846	2 922	2 352	317	63	97	53	42	50 000
Yabucoa Municipio	9 470	4 022	4 496	514	207	212	6	13	58 800
Yauco Municipio	10 487	4 451	4 724	694	347	236	13	22	57 500
MUNICIPIO SUBDIVISION AND PLACE									
Abra Honda barrio, Camuy Municipio	588	282	254	41	-	11	-	-	52 000
Abras barrio, Corozal Municipio	488	129	266	41	-	26	26	-	64 100
Aceitunas comunidad, Moca Municipio	355	187	142	6	7	13	-	-	48 800
Aceitunas barrio, Moca Municipio	701	314	313	30	7	37	-	-	56 100
Achiote barrio, Naranjito Municipio	854	163	575	110	6	-	-	-	69 900
Adjuntas zona urbana, Adjuntas Municipio	819	282	382	96	18	34	-	7	74 300
Adjuntas barrio-pueblo, Adjuntas Municipio	819	282	382	96	18	34	-	7	74 300
Aguacate barrio, Aguadilla Municipio	430	52	152	88	30	53	49	6	104 700

Table 26. **Home Value: 2000**—Con.

[Data based on a sample (except Tables 65-68). For information on confidentiality protection, coverage, sampling error, and nonsampling error, see Appendix G. For location of definitions, see "How to Use This Census Report"]

Puerto Rico Municipio Municipio Subdivision and Place Subbarrio	Specified owner-occupied housing units	Value of home							
		Less than $50,000	$50,000 to $99,999	$100,000 to $149,999	$150,000 to $199,999	$200,000 to $299,999	$300,000 to $499,999	$500,000 or more	Median (dollars)
MUNICIPIO SUBDIVISION AND PLACE—Con.									
Aguacate barrio, Yabucoa Municipio	695	305	248	109	15	18	-	-	58 300
Aguada zona urbana, Aguada Municipio	804	250	399	82	32	29	12	-	71 100
Aguada barrio-pueblo, Aguada Municipio	341	147	118	50	6	15	5	-	56 200
Aguadilla zona urbana, Aguadilla Municipio	3 195	1 447	1 154	321	128	75	64	6	57 200
Aguadilla barrio-pueblo, Aguadilla Municipio	932	752	103	43	8	17	9	-	18 900
Aguas Blancas barrio, Yauco Municipio	33	15	18	-	-	-	-	-	52 500
Aguas Buenas zona urbana, Aguas Buenas Municipio	733	207	332	95	47	35	17	-	71 600
Aguas Buenas barrio-pueblo, Aguas Buenas Municipio	375	124	136	54	27	29	5	-	69 200
Aguas Claras comunidad, Ceiba Municipio	853	150	540	82	46	16	14	5	71 800
Aguilita comunidad, Juana Díaz Municipio	1 102	426	554	112	6	-	-	4	59 600
Aguirre barrio, Salinas Municipio	3 036	1 480	1 339	134	71	12	-	-	51 400
Aibonito zona urbana, Aibonito Municipio	2 125	486	1 279	208	106	-	40	6	73 200
Aibonito barrio-pueblo, Aibonito Municipio	761	143	451	113	34	-	20	-	76 800
Aibonito barrio, Hatillo Municipio	655	311	280	41	6	-	17	-	53 100
Aibonito barrio, San Sebastián Municipio	478	191	250	20	6	6	5	-	55 700
Ala de la Piedra barrio, Orocovis Municipio	98	59	27	-	-	6	-	6	45 200
Algarrobo barrio, Aibonito Municipio	25	-	25	-	-	-	-	-	90 400
Algarrobo barrio, Guayama Municipio	1 848	486	1 054	217	21	30	40	-	77 700
Algarrobo barrio, Vega Baja Municipio	4 113	932	1 875	590	464	225	12	15	77 400
Algarrobo barrio, Yauco Municipio	100	86	14	-	-	-	-	-	14 400
Algarrobos barrio, Mayagüez Municipio	1 280	428	366	158	101	105	90	32	71 300
Almácigo Alto barrio, Yauco Municipio	345	185	134	8	6	5	7	-	46 300
Almácigo Bajo barrio, Yauco Municipio	1 254	403	642	86	68	48	-	7	63 700
Almirante Norte barrio, Vega Baja Municipio	1 006	452	447	48	20	27	12	-	54 000
Almirante Sur barrio, Vega Baja Municipio	785	326	406	32	9	12	-	-	56 700
Alto Sano barrio, Las Marías Municipio	44	12	24	8	-	-	-	-	71 300
Alto Sano barrio, San Sebastián Municipio	325	163	100	28	8	26	-	-	49 900
Amuelas barrio, Juana Díaz Municipio	1 039	329	481	138	69	22	-	-	72 700
Añasco barrio-pueblo, Añasco Municipio	228	71	136	6	15	-	-	-	60 900
Añasco zona urbana, Añasco Municipio	1 448	359	904	95	57	21	7	5	69 500
Añasco Abajo barrio, Añasco Municipio	7	-	-	-	-	-	7	-	350 000
Añasco Arriba barrio, Añasco Municipio	575	98	426	27	7	12	-	5	72 900
Ancones barrio, Arroyo Municipio	896	519	290	61	26	-	-	-	43 800
Ancones barrio, San Germán Municipio	433	117	216	93	-	7	-	-	80 400
Angeles barrio, Utuado Municipio	674	248	279	117	22	8	-	-	63 600
Animas comunidad, Arecibo Municipio	341	93	215	19	6	8	-	-	67 400
Anón barrio, Ponce Municipio	319	124	127	64	4	-	-	-	65 600
Anones barrio, Las Marías Municipio	234	71	132	18	13	-	-	-	58 800
Anones barrio, Naranjito Municipio	964	324	490	64	54	32	-	-	65 400
Antón Ruíz comunidad, Humacao Municipio	434	172	175	73	14	-	-	-	63 100
Antón Ruíz barrio, Humacao Municipio	966	401	407	94	64	-	-	-	56 800
Apeadero barrio, Patillas Municipio	146	59	72	7	8	-	-	-	59 300
Arecibo zona urbana, Arecibo Municipio	10 911	3 011	5 372	1 439	560	391	99	39	71 900
Arecibo barrio-pueblo, Arecibo Municipio	1 573	582	707	176	51	45	6	6	63 600
Arena barrio, Guánica Municipio	27	10	17	-	-	-	-	-	75 000
Arenalejos barrio, Arecibo Municipio	744	309	284	107	25	12	7	-	59 500
Arenales barrio, Aguadilla Municipio	271	116	101	39	8	7	-	-	60 700
Arenales Altos barrio, Isabela Municipio	874	349	420	28	60	-	17	-	54 300
Arenales Bajos barrio, Isabela Municipio	837	229	489	51	54	6	8	-	64 200
Arenas barrio, Cidra Municipio	1 354	344	655	201	118	36	-	-	78 400
Arenas barrio, Utuado Municipio	565	241	270	33	14	7	-	-	55 500
Arroyo zona urbana, Arroyo Municipio	1 689	478	1 130	72	3	6	-	-	63 100
Arroyo barrio-pueblo, Arroyo Municipio	369	113	219	31	-	6	-	-	62 300
Arrozal barrio, Arecibo Municipio	326	212	93	-	14	7	-	-	37 400
Asomante barrio, Aguada Municipio	668	210	338	53	31	31	5	-	65 100
Asomante barrio, Aibonito Municipio	602	144	289	86	53	7	15	8	79 700
Atalaya barrio, Aguada Municipio	735	422	233	48	4	28	-	-	41 700
Atalaya barrio, Rincón Municipio	216	130	75	-	5	-	-	6	33 700
Bahomamey barrio, San Sebastián Municipio	397	162	158	49	28	-	-	-	59 400
Bairoa barrio, Aguas Buenas Municipio	480	152	231	43	14	18	22	-	67 600
Bairoa comunidad, Caguas Municipio	580	266	302	12	-	-	-	-	53 600
Bairoa barrio, Caguas Municipio	4 484	449	2 203	995	533	217	54	33	95 300
Bajadero comunidad, Arecibo Municipio	965	476	374	100	15	-	-	-	50 900
Bajandas comunidad, Humacao Municipio	348	114	170	14	50	-	-	-	61 100
Bajo barrio, Patillas Municipio	425	238	128	33	26	-	-	-	45 500
Bajura barrio, Cabo Rojo Municipio	646	177	390	65	7	7	-	-	63 500
Bajura barrio, Isabela Municipio	87	41	39	7	-	-	-	-	63 600
Bajura barrio, Vega Alta Municipio	909	368	409	100	20	6	-	6	58 900
Bajura Adentro barrio, Manatí Municipio	626	324	244	50	8	-	-	-	47 800
Bajura Afuera barrio, Manatí Municipio	163	44	87	23	-	-	9	-	83 400
Barahona comunidad, Morovis Municipio	568	197	274	41	15	41	-	-	63 500
Barahona barrio, Morovis Municipio	955	325	448	77	42	63	-	-	64 600
Barceloneta zona urbana, Barceloneta Municipio	929	394	476	20	39	-	-	-	59 300
Barceloneta barrio-pueblo, Barceloneta Municipio	30	13	17	-	-	-	-	-	54 000
Barina barrio, Yauco Municipio	1 480	534	733	149	33	31	-	-	65 700
Barrancas barrio, Barranquitas Municipio	998	382	486	88	11	31	-	-	56 800
Barranquitas zona urbana, Barranquitas Municipio	397	235	86	32	11	28	-	5	44 900
Barranquitas barrio-pueblo, Barranquitas Municipio	397	235	86	32	11	28	-	5	44 900
Barrazas barrio, Carolina Municipio	980	283	349	237	69	34	-	8	80 100
Barreal barrio, Peñuelas Municipio	72	45	23	4	-	-	-	-	20 800
Barrero barrio, Guayanilla Municipio	256	107	108	41	-	-	-	-	55 000
Barrero barrio, Rincón Municipio	208	107	87	5	-	6	-	3	47 300
Barros barrio, Orocovis Municipio	435	128	213	53	-	14	20	7	72 300
Bartolo barrio, Lares Municipio	353	179	133	41	-	-	-	-	48 600
Bartolo comunidad, Río Grande Municipio	307	86	184	32	5	-	-	-	71 300
Bateyes barrio, Mayagüez Municipio	329	160	73	30	25	25	16	-	54 500

Table 26. **Home Value: 2000**—Con.

[Data based on a sample (except Tables 65-68). For information on confidentiality protection, coverage, sampling error, and nonsampling error, see Appendix G. For location of definitions, see "How to Use This Census Report"]

Puerto Rico Municipio Municipio Subdivision and Place Subbarrio	Specified owner-occupied housing units	Value of home							
		Less than $50,000	$50,000 to $99,999	$100,000 to $149,999	$150,000 to $199,999	$200,000 to $299,999	$300,000 to $499,999	$500,000 or more	Median (dollars)
MUNICIPIO SUBDIVISION AND PLACE—Con.									
Bauta Abajo barrio, Orocovis Municipio	339	164	125	16	8	20	6	-	52 000
Bauta Arriba barrio, Orocovis Municipio	215	70	133	12	-	-	-	-	70 100
Bayamón zona urbana, Bayamón Municipio	43 722	2 321	23 898	12 533	3 019	1 323	464	164	94 500
Bayamón barrio-pueblo, Bayamón Municipio	624	140	313	124	32	15	-	-	80 800
Bayamón comunidad, Cidra Municipio	353	86	204	20	-	34	9	-	69 100
Bayamón barrio, Cidra Municipio	2 602	391	1 130	327	164	458	132	-	88 600
Bayamoncito barrio, Aguas Buenas Municipio	465	228	194	38	5	-	-	-	50 800
Bayaney barrio, Hatillo Municipio	749	283	408	13	23	7	15	-	58 300
Beatriz barrio, Caguas Municipio	1 066	453	429	130	29	18	7	-	59 600
Beatriz barrio, Cayey Municipio	518	88	245	79	100	6	-	-	83 400
Beatriz barrio, Cidra Municipio	736	207	295	91	60	72	4	7	80 700
Bejucos barrio, Isabela Municipio	783	286	414	57	10	16	-	-	58 000
Benavente barrio, Hormigueros Municipio	89	6	7	7	63	6	-	-	162 000
Benítez comunidad, Canóvanas Municipio	319	101	206	-	-	5	7	-	61 700
Bermejales barrio, Orocovis Municipio	110	58	37	-	15	-	-	-	47 900
Betances comunidad, Cabo Rojo Municipio	269	141	89	25	14	-	-	-	40 700
Boca barrio, Guayanilla Municipio	314	207	91	16	-	-	-	-	36 900
Boca Velázquez barrio, Santa Isabel Municipio	464	209	240	-	10	-	-	5	52 600
Boqueron comunidad, Cabo Rojo Municipio	552	139	272	62	44	23	-	12	72 300
Boquerón barrio, Cabo Rojo Municipio	1 390	435	584	206	100	59	-	6	69 900
Boquerón comunidad, Las Piedras Municipio	373	104	217	26	6	-	20	-	65 900
Boquerón barrio, Las Piedras Municipio	509	119	317	47	6	-	20	-	67 300
Borinquen barrio, Aguadilla Municipio	1 772	473	745	235	156	100	57	6	75 900
Borinquen barrio, Caguas Municipio	1 575	610	775	147	30	7	-	6	62 700
Botijas barrio, Orocovis Municipio	851	345	407	60	13	18	8	-	57 900
Breñas comunidad, Vega Alta Municipio	479	100	259	61	13	40	-	6	77 600
Bucaná barrio, Ponce Municipio	1 028	21	772	125	38	65	-	7	84 600
Bucarabones barrio, Las Marías Municipio	110	69	24	4	13	-	-	-	24 800
Bucarabones barrio, Maricao Municipio	-	-	-	-	-	-	-	-	-
Buena Vista comunidad, Arroyo Municipio	462	320	124	12	6	-	-	-	39 300
Buena Vista barrio, Bayamón Municipio	3 440	428	1 704	830	327	108	16	27	89 800
Buena Vista barrio, Hatillo Municipio	549	209	270	51	12	-	-	7	62 000
Buena Vista barrio, Humacao Municipio	938	305	370	103	67	75	18	-	65 900
Buena Vista barrio, Las Marías Municipio	157	99	39	12	7	-	-	-	39 800
Buenos Aires barrio, Lares Municipio	594	235	257	69	10	17	6	-	57 000
Búfalo comunidad, Barceloneta Municipio	289	119	149	21	-	-	-	-	57 700
Cabán comunidad, Aguadilla Municipio	700	307	333	54	-	6	-	-	54 600
Cabezas barrio, Fajardo Municipio	396	81	157	101	32	11	14	-	83 400
Cabo Caribe barrio, Vega Baja Municipio	978	159	673	80	18	39	9	-	77 300
Cabo Rojo barrio-pueblo, Cabo Rojo Municipio	219	114	87	7	-	11	-	-	47 400
Cabo Rojo zona urbana, Cabo Rojo Municipio	2 685	377	1 471	621	135	26	29	26	85 500
Cacao barrio, Carolina Municipio	909	183	460	176	68	9	5	8	80 500
Cacao comunidad, Quebradillas Municipio	469	272	147	29	7	7	7	-	38 100
Cacao barrio, Quebradillas Municipio	1 252	413	648	129	38	12	12	-	64 600
Cacao Alto barrio, Patillas Municipio	198	84	93	14	7	-	-	-	55 800
Cacao Bajo barrio, Patillas Municipio	343	144	138	45	9	7	-	-	58 300
Cacaos barrio, Orocovis Municipio	199	101	66	7	6	13	6	-	47 900
Caguabo barrio, Añasco Municipio	220	116	55	12	18	-	19	-	44 000
Caguana barrio, Utuado Municipio	918	412	398	91	17	-	-	-	54 700
Caguas zona urbana, Caguas Municipio	19 194	1 642	11 775	3 813	1 146	612	151	55	88 500
Caguas barrio-pueblo, Caguas Municipio	4 785	654	2 452	1 175	249	175	70	10	91 600
Cagüitas barrio, Aguas Buenas Municipio	593	275	263	26	5	24	-	-	53 200
Caimital barrio, Guayama Municipio	1 011	310	514	121	38	28	-	-	65 800
Caimital Alto barrio, Aguadilla Municipio	910	195	447	138	66	64	-	-	78 100
Caimital Bajo barrio, Aguadilla Municipio	1 072	534	375	99	45	19	-	-	50 300
Caimito barrio, Juncos Municipio	604	238	164	108	88	-	6	-	61 800
Caimito barrio, San Juan Municipio	4 916	767	830	665	762	671	718	503	160 800
Caimito barrio, Yauco Municipio	169	141	20	-	-	8	-	-	13 000
Caín Alto barrio, San Germán Municipio	759	486	191	55	13	7	7	-	32 400
Caín Bajo barrio, San Germán Municipio	317	157	126	34	-	-	-	-	50 500
Calabazas barrio, San Sebastián Municipio	598	214	299	33	52	-	-	-	66 800
Calabazas barrio, Yabucoa Municipio	1 852	1 028	712	40	47	19	6	-	46 900
Callabo barrio, Juana Díaz Municipio	538	237	232	46	12	6	5	-	54 600
Callejones barrio, Lares Municipio	1 024	389	415	95	26	81	13	5	62 200
Calvache barrio, Rincón Municipio	566	206	306	19	20	12	3	-	58 600
Calzada barrio, Maunabo Municipio	301	105	172	12	6	6	-	-	54 800
Camaceyes barrio, Aguadilla Municipio	2 510	789	1 190	312	135	62	22	-	70 800
Camarones barrio, Guaynabo Municipio	1 323	362	466	235	58	133	21	48	76 600
Cambalache barrio, Arecibo Municipio	13	6	-	-	7	-	-	-	176 800
Camino Nuevo barrio, Yabucoa Municipio	940	269	540	101	6	18	-	6	67 100
Campanilla comunidad, Toa Baja Municipio	1 817	681	927	200	9	-	-	-	62 000
Campo Alegre barrio, Hatillo Municipio	1 242	474	621	101	25	4	-	17	60 200
Campo Rico comunidad, Canóvanas Municipio	806	316	394	51	28	6	11	-	63 400
Camuy zona urbana, Camuy Municipio	974	325	490	92	12	31	6	18	63 300
Camuy barrio-pueblo, Camuy Municipio	261	144	91	26	-	-	-	-	45 000
Camuy Arriba barrio, Camuy Municipio	692	260	278	128	13	13	-	-	63 200
Cañabón barrio, Barranquitas Municipio	476	146	266	36	21	7	-	-	59 100
Cañabón barrio, Caguas Municipio	1 516	164	1 004	285	25	38	-	-	85 600
Cañaboncito barrio, Caguas Municipio	6 374	842	3 810	997	320	276	117	12	85 600
Canas barrio, Ponce Municipio	7 196	2 507	4 040	487	144	12	-	6	67 700
Canas Urbano barrio, Ponce Municipio	4 639	890	2 828	741	117	27	36	-	81 300
Candelaria barrio, Lajas Municipio	782	356	328	51	23	24	-	-	53 400
Candelaria comunidad, Toa Baja Municipio	4 598	586	2 496	1 082	263	148	6	17	91 100
Candelaria barrio, Toa Baja Municipio	6 499	1 259	3 388	1 314	358	157	6	17	86 900
Candelaria barrio, Vega Alta Municipio	371	188	96	59	28	-	-	-	49 300
Candelaria Arenas comunidad, Toa Baja Municipio	1 425	557	727	68	73	-	-	-	60 300
Candelero Abajo barrio, Humacao Municipio	827	190	242	34	46	130	103	82	93 100
Candelero Arriba comunidad, Humacao Municipio	334	59	148	37	27	57	6	-	74 000

Table 26. **Home Value: 2000**—Con.

[Data based on a sample (except Tables 65-68). For information on confidentiality protection, coverage, sampling error, and nonsampling error, see Appendix G. For location of definitions, see "How to Use This Census Report"]

Puerto Rico **Municipio** **Municipio Subdivision and Place** **Subbarrio**	Specified owner-occupied housing units	Value of home							
		Less than $50,000	$50,000 to $99,999	$100,000 to $149,999	$150,000 to $199,999	$200,000 to $299,999	$300,000 to $499,999	$500,000 or more	Median (dollars)
MUNICIPIO SUBDIVISION AND PLACE—Con.									
Candelero Arriba barrio, Humacao Municipio	940	260	398	101	75	85	21	-	67 400
Cangrejo Arriba barrio, Carolina Municipio	2 122	68	1 043	504	184	238	49	36	98 300
Caníaco barrio, Utuado Municipio	39	32	7	-	-	-	-	-	27 500
Caño barrio, Guánica Municipio	505	263	183	22	-	37	-	-	48 200
Canóvanas zona urbana, Canóvanas Municipio	1 677	67	1 236	343	23	8	-	-	88 000
Canóvanas barrio, Canóvanas Municipio	4 143	1 553	2 073	326	109	71	5	6	63 100
Canóvanas barrio-pueblo, Canóvanas Municipio	888	40	626	216	6	-	-	-	87 500
Canóvanas barrio, Loíza Municipio	1 941	77	1 562	246	49	-	-	7	83 600
Canovanillas barrio, Carolina Municipio	2 725	330	1 267	560	287	218	46	17	93 600
Caonillas barrio, Aibonito Municipio	330	70	171	55	14	6	-	14	73 800
Caonillas Abajo barrio, Utuado Municipio	240	136	82	10	12	-	-	-	46 700
Caonillas Abajo barrio, Villalba Municipio	317	172	124	-	7	7	-	7	47 200
Caonillas Arriba barrio, Utuado Municipio	78	46	25	-	7	-	-	-	46 300
Caonillas Arriba barrio, Villalba Municipio	397	289	74	6	-	7	8	13	31 700
Capá barrio, Moca Municipio	818	308	397	41	39	26	7	-	61 300
Capáez barrio, Adjuntas Municipio	177	82	71	13	11	-	-	-	54 600
Capáez barrio, Hatillo Municipio	1 008	370	398	108	101	13	6	12	65 700
Capitanejo barrio, Juana Díaz Municipio	1 298	827	431	27	7	-	-	6	37 400
Capitanejo comunidad	773	295	384	39	31	16	-	8	64 100
Juana Díaz Municipio (part)	651	228	349	39	27	-	-	8	66 800
Ponce Municipio (part)	122	67	35	-	4	16	-	-	47 700
Capitanejo barrio, Ponce Municipio	369	215	67	13	22	52	-	-	44 800
Caracol barrio, Añasco Municipio	265	125	104	17	6	-	13	-	52 400
Carenero barrio, Guánica Municipio	718	261	422	11	11	5	-	8	59 900
Carite barrio, Guayama Municipio	174	67	44	31	-	26	6	-	68 200
Carmen barrio, Guayama Municipio	128	71	40	17	-	-	-	-	44 600
Carolina zona urbana, Carolina Municipio	33 015	2 014	18 234	9 368	2 306	774	189	130	94 400
Carolina barrio-pueblo, Carolina Municipio	204	57	113	20	8	6	-	-	64 000
Carraízo barrio, Trujillo Alto Municipio	4 022	461	1 408	1 567	379	123	66	18	103 900
Carreras barrio, Añasco Municipio	844	135	529	118	56	6	-	-	73 700
Carreras barrio, Arecibo Municipio	351	237	81	14	13	-	-	6	31 500
Carrizal barrio, Aguada Municipio	256	114	91	44	-	-	7	-	61 500
Carrizales comunidad, Hatillo Municipio	647	277	287	40	33	10	-	-	55 300
Carrizales barrio, Hatillo Municipio	1 516	423	670	198	147	72	6	-	70 900
Carruzos barrio, Carolina Municipio	657	195	305	101	30	14	-	12	68 600
Casey Abajo barrio, Añasco Municipio	14	14	-	-	-	-	-	-	27 500
Casey Arriba barrio, Añasco Municipio	122	59	32	6	25	-	-	-	51 400
Cataño zona urbana, Cataño Municipio	5 697	1 031	2 432	729	1 072	401	19	13	84 500
Cataño barrio-pueblo, Cataño Municipio	839	329	343	60	38	49	7	13	56 500
Cataño barrio, Humacao Municipio	416	92	276	35	-	13	-	-	68 500
Cayaguas barrio, San Lorenzo Municipio	347	114	178	13	42	-	-	-	71 800
Cayey zona urbana, Cayey Municipio	3 834	845	2 163	627	113	86	-	-	76 500
Cayey barrio-pueblo, Cayey Municipio	3 213	684	1 819	543	81	86	-	-	77 100
Cayuco comunidad, Utuado Municipio	249	146	90	13	-	-	-	-	39 900
Cedrito barrio, Comerío Municipio	343	185	131	13	7	7	-	-	47 500
Cedro barrio, Carolina Municipio	499	81	209	118	63	16	5	7	86 300
Cedro barrio, Cayey Municipio	138	48	65	6	13	6	-	-	71 900
Cedro barrio, Guayanilla Municipio	5	-	-	-	-	5	-	-	275 000
Cedro Abajo barrio, Naranjito Municipio	958	285	542	113	12	-	6	-	68 000
Cedro Arriba barrio, Naranjito Municipio	849	233	429	114	51	15	7	-	73 400
Ceiba zona urbana, Ceiba Municipio	1 439	120	1 094	150	25	32	18	-	75 700
Ceiba barrio-pueblo, Ceiba Municipio	812	56	646	75	5	19	11	-	76 100
Ceiba barrio, Cidra Municipio	820	293	394	77	25	23	8	-	64 400
Ceiba barrio, Las Piedras Municipio	379	86	242	10	30	11	-	-	71 600
Ceiba comunidad	913	328	484	76	18	7	-	-	64 700
Vega Alta Municipio (part)	640	223	321	71	18	7	-	-	66 900
Vega Baja Municipio (part)	273	105	163	5	-	-	-	-	56 600
Ceiba barrio, Vega Baja Municipio	1 301	487	781	33	-	-	-	-	57 700
Ceiba Alta barrio, Aguadilla Municipio	158	91	43	12	6	6	-	-	36 700
Ceiba Baja barrio, Aguadilla Municipio	521	102	207	71	98	43	-	-	81 700
Ceiba Norte barrio, Juncos Municipio	2 056	499	1 268	169	94	26	-	-	69 000
Ceiba Sur barrio, Juncos Municipio	1 099	208	662	151	17	47	14	-	80 000
Cejas barrio, Comerío Municipio	197	107	76	-	6	8	-	-	47 800
Celada comunidad, Gurabo Municipio	1 176	269	570	320	-	17	-	-	82 800
Celada barrio, Gurabo Municipio	523	128	294	70	20	6	5	-	76 000
Central Aguirre comunidad, Salinas Municipio	376	279	87	10	-	-	-	-	36 700
Centro barrio, Moca Municipio	245	104	126	5	4	6	-	-	61 800
Cercadillo barrio, Cayey Municipio	242	62	93	28	36	23	-	-	83 300
Cerrillos barrio, Ponce Municipio	1 089	201	490	130	27	47	194	-	87 300
Cerro Gordo barrio, Aguada Municipio	741	500	202	25	9	5	-	-	30 800
Cerro Gordo barrio, Añasco Municipio	90	60	30	-	-	-	-	-	37 500
Cerro Gordo barrio, Bayamón Municipio	8 215	424	4 978	2 155	396	219	36	7	91 600
Cerro Gordo barrio, Moca Municipio	907	508	294	78	27	-	-	-	44 900
Cerro Gordo barrio, San Lorenzo Municipio	1 132	260	596	203	35	32	-	6	78 600
Cerrote barrio, Las Marías Municipio	89	57	26	-	6	-	-	-	37 000
Chamorro barrio, Las Marías Municipio	12	12	-	-	-	-	-	-	20 000
Charcas barrio, Quebradillas Municipio	118	93	13	5	-	-	7	-	30 500
Chupacallos barrio, Ceiba Municipio	611	120	363	63	31	15	14	5	75 700
Ciales barrio-pueblo, Ciales Municipio	252	136	90	11	5	10	-	-	48 100
Ciales zona urbana, Ciales Municipio	598	242	265	51	30	10	-	-	56 800
Cialitos barrio, Ciales Municipio	240	116	93	17	-	14	-	-	52 000
Cibao barrio, Camuy Municipio	319	238	76	5	-	-	-	-	35 900
Cibao barrio, San Sebastián Municipio	274	132	103	33	6	-	-	-	51 700
Cibuco barrio, Corozal Municipio	1 167	255	803	76	21	-	12	-	73 900
Cibuco barrio, Vega Baja Municipio	15	-	15	-	-	-	-	-	79 400
Cidra barrio, Añasco Municipio	114	56	30	28	-	-	-	-	61 400
Cidra zona urbana, Cidra Municipio	985	199	530	187	56	13	-	-	83 500
Cidra barrio-pueblo, Cidra Municipio	350	109	141	50	37	13	-	-	83 700

Table 26. **Home Value: 2000**—Con.

[Data based on a sample (except Tables 65-68). For information on confidentiality protection, coverage, sampling error, and nonsampling error, see Appendix G. For location of definitions, see "How to Use This Census Report"]

Puerto Rico Municipio Municipio Subdivision and Place Subbarrio	Specified owner-occupied housing units	Value of home							
		Less than $50,000	$50,000 to $99,999	$100,000 to $149,999	$150,000 to $199,999	$200,000 to $299,999	$300,000 to $499,999	$500,000 or more	Median (dollars)
MUNICIPIO SUBDIVISION AND PLACE—Con.									
Cidral barrio, San Sebastián Municipio	157	54	63	33	7	-	-	-	60 800
Ciénaga barrio, Guánica Municipio	576	359	153	25	-	34	-	5	37 800
Ciénaga Alta barrio, Río Grande Municipio	1 188	239	629	228	55	13	-	24	77 300
Ciénaga Baja barrio, Río Grande Municipio	4 337	840	2 782	651	51	7	6	-	79 100
Ciénagas barrio, Camuy Municipio	419	182	116	96	5	20	-	-	63 700
Cienegueta barrio, Vega Alta Municipio	97	37	33	20	7	-	-	-	74 200
Cintrona barrio, Juana Díaz Municipio	436	218	197	13	-	-	-	8	50 000
Coabey barrio, Jayuya Municipio	283	101	153	17	12	-	-	-	63 600
Coamo zona urbana, Coamo Municipio	2 480	889	1 217	242	45	64	6	17	62 700
Coamo barrio-pueblo, Coamo Municipio	1 381	612	535	134	39	50	-	11	56 900
Coamo Arriba barrio, Coamo Municipio	121	66	43	12	-	-	-	-	40 800
Coco comunidad, Salinas Municipio	1 310	697	470	133	10	-	-	-	47 500
Cocos barrio, Quebradillas Municipio	1 093	428	449	136	35	31	14	-	59 700
Collores barrio, Humacao Municipio	668	214	238	108	93	15	-	-	69 000
Collores barrio, Jayuya Municipio	335	103	179	40	13	-	-	-	66 700
Collores barrio, Juana Díaz Municipio	422	210	146	48	18	-	-	-	50 400
Collores barrio, Las Piedras Municipio	1 234	245	778	105	68	25	13	-	71 500
Collores barrio, Orocovis Municipio	24	8	11	5	-	-	-	-	58 000
Collores barrio, Yauco Municipio	197	90	56	11	11	29	-	-	64 500
Comerío zona urbana, Comerío Municipio	850	429	354	33	12	8	14	-	49 400
Comerío barrio-pueblo, Comerío Municipio	770	397	315	24	12	8	14	-	48 300
Comunas comunidad, Yabucoa Municipio	491	164	247	39	30	11	-	-	64 700
Consejo barrio, Guayanilla Municipio	227	134	66	7	-	20	-	-	42 400
Consejo barrio, Utuado Municipio	99	32	57	10	-	-	-	-	59 200
Contorno barrio, Toa Alta Municipio	1 128	236	639	185	46	22	-	-	85 600
Coquí comunidad, Salinas Municipio	868	529	313	6	20	-	-	-	44 800
Corazón comunidad, Guayama Municipio	631	402	150	46	-	9	24	-	38 700
Corcovada barrio, Añasco Municipio	138	81	53	-	-	-	4	-	44 500
Corcovado comunidad, Hatillo Municipio	367	208	104	25	15	-	8	7	45 900
Corcovado barrio, Hatillo Municipio	1 018	324	302	140	128	66	51	7	82 400
Cordillera barrio, Ciales Municipio	451	188	209	7	23	24	-	-	55 000
Corozal zona urbana, Corozal Municipio	2 280	437	1 522	208	12	14	81	6	74 200
Corozal barrio-pueblo, Corozal Municipio	426	157	195	46	-	6	22	-	69 700
Corrales barrio, Aguadilla Municipio	1 884	610	938	215	76	27	18	-	63 900
Costa barrio, Lajas Municipio	442	272	133	22	5	10	-	-	35 000
Coto barrio, Isabela Municipio	932	377	289	55	58	45	34	74	66 300
Coto barrio, Peñuelas Municipio	313	51	232	13	12	5	-	-	64 900
Coto Laurel comunidad, Ponce Municipio	886	361	338	37	7	24	82	37	60 200
Coto Laurel barrio, Ponce Municipio	1 277	534	413	55	12	31	153	79	61 600
Coto Norte barrio, Manatí Municipio	2 625	518	1 732	243	46	46	15	25	71 500
Coto Norte comunidad	359	82	253	-	9	15	-	-	69 200
Manatí Municipio (part)	248	42	186	-	5	15	-	-	73 600
Vega Baja Municipio (part)	111	40	67	-	4	-	-	-	62 400
Coto Sur barrio, Manatí Municipio	2 187	505	1 221	369	46	39	7	-	80 500
Cotuí barrio, San Germán Municipio	187	98	51	-	23	15	-	-	47 800
Cruces barrio, Aguada Municipio	348	147	154	7	17	17	6	-	55 400
Cruces barrio, Rincón Municipio	331	149	154	10	4	-	14	-	55 500
Cruz barrio, Moca Municipio	214	99	108	7	-	-	-	-	53 000
Cuarto barrio, Ponce Municipio	540	320	166	25	29	-	-	-	38 500
Cubuy barrio, Canóvanas Municipio	396	112	217	29	22	16	-	-	74 600
Cuchillas barrio, Corozal Municipio	344	182	114	29	19	-	-	-	48 400
Cuchillas barrio, Moca Municipio	1 081	648	365	38	5	25	-	-	44 900
Cuchillas barrio, Morovis Municipio	475	172	226	50	8	19	-	-	59 100
Cuebas barrio, Peñuelas Municipio	122	67	40	7	-	8	-	-	47 100
Cuevas barrio, Trujillo Alto Municipio	4 004	385	2 301	1 033	186	40	36	23	90 600
Culebra zona urbana, Culebra Municipio	415	163	140	58	41	-	-	13	59 300
Culebra barrio-pueblo, Culebra Municipio	200	48	99	12	41	-	-	-	69 500
Culebras Alto barrio, Cayey Municipio	-	-	-	-	-	-	-	-	-
Culebras Bajo barrio, Cayey Municipio	75	41	19	-	8	7	-	-	38 300
Culebrinas barrio, San Sebastián Municipio	901	273	370	172	43	43	-	-	73 000
Cupey barrio, San Juan Municipio	7 438	589	1 358	1 797	1 279	1 107	897	411	149 300
Cuyón barrio, Aibonito Municipio	152	57	63	21	-	7	4	-	68 000
Cuyón barrio, Coamo Municipio	464	276	118	51	13	-	6	-	42 800
Daguao barrio, Ceiba Municipio	53	17	19	11	6	-	-	-	62 500
Daguao comunidad, Naguabo Municipio	403	190	208	-	5	-	-	-	53 400
Daguao barrio, Naguabo Municipio	628	276	325	17	5	5	-	-	54 400
Dagüey barrio, Añasco Municipio	451	208	187	42	4	10	-	-	57 300
Dajaos barrio, Bayamón Municipio	680	231	287	63	50	34	15	-	67 800
Damián Abajo barrio, Orocovis Municipio	139	29	72	12	5	6	15	-	69 300
Damián Arriba barrio, Orocovis Municipio	232	88	114	11	6	13	-	-	68 300
Demajagua barrio, Fajardo Municipio	273	5	44	132	49	19	24	-	125 800
Descalabrado barrio, Santa Isabel Municipio	868	491	347	8	9	6	-	7	46 300
Diego Hernández barrio, Yauco Municipio	329	183	115	6	25	-	-	-	45 000
Domingo Ruíz barrio, Arecibo Municipio	911	392	479	34	6	-	-	-	59 500
Dominguito barrio, Arecibo Municipio	1 212	394	557	119	82	55	5	-	64 400
Doña Elena barrio, Comerío Municipio	712	332	326	27	13	14	-	-	53 200
Don Alonso barrio, Utuado Municipio	170	73	53	23	21	-	-	-	70 400
Dorado zona urbana, Dorado Municipio	2 993	418	1 088	584	405	357	131	10	99 400
Dorado barrio-pueblo, Dorado Municipio	195	35	121	13	26	-	-	-	77 700
Dos Bocas barrio, Corozal Municipio	629	156	389	52	22	10	-	-	69 400
Dos Bocas barrio, Trujillo Alto Municipio	2 150	102	159	91	184	1 176	416	22	241 200
Duey barrio, Yauco Municipio	312	189	91	26	-	6	-	-	37 800
Duey Alto barrio, San Germán Municipio	407	167	180	53	-	-	-	7	58 900
Duey Bajo barrio, San Germán Municipio	264	105	99	37	16	7	-	-	63 600
Duque comunidad, Naguabo Municipio	403	114	268	21	-	-	-	-	60 500
Duque barrio, Naguabo Municipio	698	228	381	61	15	13	-	-	60 800
Egozcue barrio, Patillas Municipio	20	20	-	-	-	-	-	-	32 500
El Cinco barrio, San Juan Municipio	1 269	11	181	456	423	178	14	6	147 900
El Mangó comunidad, Juncos Municipio	426	170	94	81	81	-	-	-	64 100

Table 26. **Home Value: 2000**—Con.

[Data based on a sample (except Tables 65-68). For information on confidentiality protection, coverage, sampling error, and nonsampling error, see Appendix G. For location of definitions, see "How to Use This Census Report"]

Puerto Rico Municipio Municipio Subdivision and Place Subbarrio	Specified owner-occupied housing units	Value of home							
		Less than $50,000	$50,000 to $99,999	$100,000 to $149,999	$150,000 to $199,999	$200,000 to $299,999	$300,000 to $499,999	$500,000 or more	Median (dollars)
MUNICIPIO SUBDIVISION AND PLACE—Con.									
El Negro comunidad, Yabucoa Municipio	360	140	184	30	-	-	-	6	62 700
El Ojo comunidad, Santa Isabel Municipio	368	205	148	9	-	6	-	-	46 800
El Río barrio, Las Piedras Municipio	1 118	483	470	119	7	15	24	-	55 300
Emajagua comunidad, Maunabo Municipio	749	287	412	38	12	-	-	-	61 300
Emajagua barrio, Maunabo Municipio	1 130	378	673	55	24	-	-	-	61 000
Emajagual barrio, Juana Díaz Municipio	-	-	-	-	-	-	-	-	-
Encarnación barrio, Peñuelas Municipio	332	193	105	16	6	12	-	-	42 100
Eneas barrio, San Sebastián Municipio	199	48	133	12	6	-	-	-	66 400
Ensenada barrio, Guánica Municipio	614	334	229	26	19	6	-	-	45 500
Ensenada barrio, Rincón Municipio	314	70	172	28	39	-	5	-	76 200
Esperanza barrio, Arecibo Municipio	488	212	208	16	31	6	5	10	55 700
Esperanza comunidad, Vieques Municipio	338	102	173	4	9	5	19	26	66 200
Espinar barrio, Aguada Municipio	407	146	210	51	-	-	-	-	60 800
Espino comunidad, Añasco Municipio	392	177	204	11	-	-	-	-	55 000
Espino barrio, Añasco Municipio	414	190	203	11	5	5	-	-	54 000
Espino barrio, Lares Municipio	366	118	173	32	5	27	11	-	61 500
Espino barrio, Las Marías Municipio	26	13	6	7	-	-	-	-	70 000
Espino barrio, San Lorenzo Municipio	760	285	443	13	19	-	-	-	58 800
Espinosa barrio, Dorado Municipio	882	266	267	183	119	24	16	7	86 700
Espinosa barrio, Vega Alta Municipio	2 915	601	1 791	420	83	12	8	-	81 000
Factor barrio, Arecibo Municipio	1 754	477	1 055	181	33	8	-	-	68 000
Fajardo zona urbana, Fajardo Municipio	8 192	1 377	5 385	1 001	167	155	97	10	77 500
Fajardo barrio-pueblo, Fajardo Municipio	3 980	1 011	2 233	459	84	121	72	-	73 400
Farallón barrio, Cayey Municipio	84	32	29	10	7	6	-	-	62 500
Felicia 1 barrio, Santa Isabel Municipio	85	59	26	-	-	-	-	-	34 700
Felicia 2 barrio, Santa Isabel Municipio	416	233	168	9	-	6	-	-	47 100
Flamenco barrio, Culebra Municipio	245	116	41	50	8	17	-	13	54 100
Florencio barrio, Fajardo Municipio	1 288	185	1 015	80	8	-	-	-	70 000
Florida zona urbana, Florida Municipio	1 200	415	655	99	31	-	-	-	60 700
Florida barrio, San Lorenzo Municipio	1 461	366	925	138	25	7	-	-	70 900
Florida barrio, Vieques Municipio	969	367	363	68	32	44	40	55	60 600
Florida Adentro barrio, Florida Municipio	2 814	1 001	1 351	314	97	20	-	31	63 000
Florida Afuera barrio, Barceloneta Municipio	3 214	1 188	1 728	203	47	36	6	6	58 900
Fraile barrio, Culebra Municipio	-	-	-	-	-	-	-	-	-
Frailes barrio, Guaynabo Municipio	6 372	312	1 117	1 431	1 419	1 006	720	367	159 600
Frailes barrio, Yauco Municipio	51	40	-	7	-	4	-	-	24 600
Fránquez comunidad, Morovis Municipio	417	231	155	14	-	17	-	-	44 900
Fránquez barrio, Morovis Municipio	902	373	408	59	36	26	-	-	61 000
Frontón barrio, Ciales Municipio	621	311	256	28	7	19	-	-	49 900
Fuig comunidad, Guánica Municipio	297	177	86	19	-	15	-	-	36 600
Furnias barrio, Las Marías Municipio	313	139	101	55	12	6	-	-	59 200
Galateo comunidad, Toa Alta Municipio	588	217	278	56	15	22	-	-	63 200
Galateo barrio, Toa Alta Municipio	1 186	345	562	204	32	30	-	13	74 100
Galateo Alto barrio, Isabela Municipio	342	154	165	6	13	4	-	-	52 500
Galateo Bajo barrio, Isabela Municipio	399	202	116	-	22	31	15	13	49 100
Garrochales barrio, Arecibo Municipio	598	248	299	25	4	17	5	-	55 900
Garrochales comunidad, Barceloneta Municipio	348	178	149	17	4	-	-	-	49 300
Garrochales barrio, Barceloneta Municipio	1 470	624	808	29	9	-	-	-	55 200
Garzas barrio, Adjuntas Municipio	152	98	48	6	-	-	-	-	26 700
Gato barrio, Orocovis Municipio	360	113	202	34	-	11	-	-	66 500
G. L. García comunidad, Cayey Municipio	387	90	189	38	70	-	-	-	80 800
Gobernador Piñero barrio, San Juan Municipio	8 519	408	4 676	2 161	877	310	81	6	95 000
Guacio barrio, San Sebastián Municipio	134	71	55	8	-	-	-	-	44 300
Guadiana barrio, Naranjito Municipio	946	375	444	71	22	34	-	-	59 600
Guajataca barrio, Quebradillas Municipio	348	217	97	28	6	-	-	-	39 500
Guajataca barrio, San Sebastián Municipio	194	97	72	25	-	-	-	-	50 000
Guamá barrio, San Germán Municipio	468	139	227	49	15	26	12	-	80 000
Guamaní barrio, Guayama Municipio	327	129	111	53	17	17	-	-	57 500
Guanábano barrio, Aguada Municipio	178	64	70	7	30	7	-	-	60 000
Guanajibo barrio, Cabo Rojo Municipio	874	312	316	111	70	36	20	9	72 100
Guanajibo barrio, Hormigueros Municipio	1 659	286	916	310	86	31	25	5	85 200
Guanajibo barrio, Mayagüez Municipio	1 757	126	1 021	444	118	29	19	-	87 500
Guánica zona urbana, Guánica Municipio	1 971	1 013	842	73	37	6	-	-	48 400
Guánica barrio-pueblo, Guánica Municipio	817	362	424	20	11	-	-	-	53 700
Guaniquilla barrio, Aguada Municipio	591	215	286	20	26	26	18	-	62 500
Guaonico barrio, Utuado Municipio	161	91	62	8	-	-	-	-	39 100
Guaraguao barrio, Guaynabo Municipio	963	402	359	111	24	48	6	13	58 900
Guaraguao barrio, Ponce Municipio	201	145	38	4	14	-	-	-	28 500
Guaraguao Abajo barrio, Bayamón Municipio	2 033	230	1 107	624	34	28	5	5	92 500
Guaraguao Arriba barrio, Bayamón Municipio	421	152	142	59	37	25	-	6	66 400
Guardarraya barrio, Patillas Municipio	560	229	233	58	27	8	5	-	54 600
Guásimas barrio, Arroyo Municipio	937	237	663	34	3	-	-	-	65 500
Guatemala barrio, San Sebastián Municipio	772	157	450	103	32	18	4	8	74 100
Guavate barrio, Cayey Municipio	366	69	119	79	42	57	-	-	88 600
Guayabal comunidad, Juana Díaz Municipio	570	305	229	7	29	-	-	-	45 000
Guayabal barrio, Juana Díaz Municipio	1 308	814	414	13	67	-	-	-	36 400
Guayabo barrio, Aguada Municipio	691	156	368	105	47	15	-	-	75 200
Guayabo Dulce barrio, Adjuntas Municipio	-	-	-	-	-	-	-	-	-
Guayabos barrio, Isabela Municipio	370	129	164	24	11	11	8	23	61 600
Guayabota barrio, Yabucoa Municipio	773	490	246	19	18	-	-	-	40 900
Guayacán barrio, Ceiba Municipio	-	-	-	-	-	-	-	-	-
Guayama zona urbana, Guayama Municipio	4 744	1 417	2 686	466	56	71	41	7	69 800
Guayama barrio-pueblo, Guayama Municipio	3 452	1 359	1 698	279	40	44	25	7	61 700
Guayanilla zona urbana, Guayanilla Municipio	1 239	274	722	154	65	18	-	6	73 400
Guayanilla barrio-pueblo, Guayanilla Municipio	1 148	261	689	123	51	18	-	6	72 500
Guaynabo zona urbana, Guaynabo Municipio	15 231	1 723	2 819	2 491	2 812	2 448	1 892	1 046	158 800
Guaynabo barrio-pueblo, Guaynabo Municipio	403	68	107	94	102	32	-	-	113 000
Guayo barrio, Adjuntas Municipio	170	80	61	8	14	7	-	-	63 600
Guerrero barrio, Aguadilla Municipio	623	291	256	65	5	6	-	-	53 200

Table 26. **Home Value: 2000**—Con.

[Data based on a sample (except Tables 65-68). For information on confidentiality protection, coverage, sampling error, and nonsampling error, see Appendix G. For location of definitions, see "How to Use This Census Report"]

Puerto Rico Municipio Municipio Subdivision and Place Subbarrio	Specified owner-occupied housing units	Value of home							
		Less than $50,000	$50,000 to $99,999	$100,000 to $149,999	$150,000 to $199,999	$200,000 to $299,999	$300,000 to $499,999	$500,000 or more	Median (dollars)
MUNICIPIO SUBDIVISION AND PLACE—Con.									
Guerrero barrio, Isabela Municipio	867	293	465	53	26	11	13	6	60 900
Guilarte barrio, Adjuntas Municipio	199	124	75	-	-	-	-	-	31 800
Gurabo zona urbana, Gurabo Municipio	2 038	721	1 171	95	27	17	7	-	65 400
Gurabo barrio-pueblo, Gurabo Municipio	379	268	81	13	7	10	-	-	35 400
Gurabo Abajo barrio, Juncos Municipio	948	359	345	106	126	-	12	-	60 000
Gurabo Arriba barrio, Juncos Municipio	183	45	92	27	19	-	-	-	79 200
Guzmán Abajo barrio, Río Grande Municipio	1 626	374	833	243	99	43	20	14	77 000
Guzmán Arriba barrio, Río Grande Municipio	226	51	95	32	14	27	7	-	73 800
Hatillo barrio, Añasco Municipio	336	199	120	11	-	6	-	-	43 000
Hatillo zona urbana, Hatillo Municipio	1 131	382	581	68	30	41	12	17	64 200
Hatillo barrio, Hatillo Municipio	963	275	528	107	11	37	-	5	67 700
Hatillo barrio-pueblo, Hatillo Municipio	488	173	254	-	19	18	12	12	64 300
Hato barrio, San Lorenzo Municipio	1 521	492	850	108	31	27	-	13	64 800
Hato Abajo barrio, Arecibo Municipio	5 443	1 094	3 141	699	253	169	66	21	76 800
Hato Arriba barrio, Arecibo Municipio	1 983	585	717	358	141	143	27	12	78 900
Hato Arriba comunidad, San Sebastián Municipio	222	81	104	31	6	-	-	-	60 000
Hato Arriba barrio, San Sebastián Municipio	515	194	198	96	18	-	9	-	61 100
Hato Candal comunidad, Río Grande Municipio	610	226	303	22	30	-	-	29	59 100
Hato Nuevo barrio, Guaynabo Municipio	740	109	286	74	46	182	23	20	91 900
Hato Nuevo barrio, Gurabo Municipio	1 902	530	959	381	11	21	-	-	73 500
Hato Puerco barrio, Canóvanas Municipio	1 785	609	818	205	62	65	17	9	68 000
Hato Puerco Abajo barrio, Villalba Municipio	400	241	131	17	7	-	-	4	41 800
Hato Puerco Arriba barrio, Villalba Municipio	1 914	1 004	749	101	13	24	5	18	48 300
Hato Rey Central barrio, San Juan Municipio	2 339	799	687	380	188	204	63	18	80 600
Hato Rey Norte barrio, San Juan Municipio	1 605	29	288	481	329	368	88	22	150 700
Hato Rey Sur barrio, San Juan Municipio	917	7	90	207	396	188	23	6	166 300
Hato Tejas barrio, Bayamón Municipio	10 600	518	4 815	3 281	1 226	575	181	4	99 800
Hato Viejo barrio, Arecibo Municipio	457	273	139	18	27	-	-	-	34 300
Hato Viejo barrio, Ciales Municipio	506	191	193	45	29	31	17	-	61 700
Hayales barrio, Coamo Municipio	276	129	108	8	17	-	14	-	62 500
Helechal barrio, Barranquitas Municipio	782	321	346	58	18	34	-	5	62 300
Herreras barrio, Río Grande Municipio	187	37	124	12	-	7	7	-	83 700
Higuillar barrio, Dorado Municipio	5 474	1 029	2 252	987	535	461	151	59	86 200
Hoconuco Alto barrio, San Germán Municipio	228	167	47	14	-	-	-	-	28 300
Hoconuco Bajo barrio, San Germán Municipio	358	153	113	44	12	17	19	-	64 000
Honduras barrio, Barranquitas Municipio	433	120	223	62	7	21	-	-	69 800
Honduras barrio, Cidra Municipio	447	84	249	90	18	6	-	-	81 800
Hormigueros zona urbana, Hormigueros Municipio	3 210	788	1 831	390	95	58	36	12	74 400
Hormigueros barrio, Hormigueros Municipio	838	161	588	56	5	15	6	7	76 200
Hormigueros barrio-pueblo, Hormigueros Municipio	242	85	110	37	5	5	-	-	64 600
Hoya Mala barrio, San Sebastián Municipio	897	385	324	114	31	16	5	22	61 600
Hoyo Mulas barrio, Carolina Municipio	7 245	478	4 109	2 292	320	39	7	-	94 200
H. Rivera Colón comunidad, Toa Alta Municipio	597	164	270	116	41	6	-	-	68 000
Húcares barrio, Naguabo Municipio	366	125	170	49	5	11	6	-	63 800
Humacao zona urbana, Humacao Municipio	4 424	663	2 458	838	259	101	79	26	83 500
Humacao barrio-pueblo, Humacao Municipio	1 077	128	535	296	64	18	29	7	88 100
Humatas barrio, Añasco Municipio	125	53	55	10	7	-	-	-	54 500
Imbéry comunidad, Barceloneta Municipio	707	194	448	53	-	6	-	6	61 000
Indiera Alta barrio, Maricao Municipio	181	123	28	12	18	-	-	-	32 600
Indiera Baja barrio, Maricao Municipio	142	128	7	-	-	7	-	-	25 800
Indiera Fría barrio, Maricao Municipio	68	55	7	-	6	-	-	-	21 400
Indios comunidad, Guayanilla Municipio	439	269	137	33	-	-	-	-	42 000
Indios barrio, Guayanilla Municipio	570	347	149	61	13	-	-	-	39 100
Ingenio comunidad, Toa Baja Municipio	1 376	582	577	139	78	-	-	-	55 800
Isabela zona urbana, Isabela Municipio	2 927	944	1 542	195	67	96	38	45	63 600
Isabela barrio-pueblo, Isabela Municipio	1 945	690	901	150	55	77	38	34	61 000
Isabel II barrio-pueblo, Vieques Municipio	442	182	158	35	6	7	21	33	57 600
Isla de Mona e Islote Monito barrio, Mayagüez Municipio	-	-	-	-	-	-	-	-	-
Islote barrio, Arecibo Municipio	1 619	824	668	112	10	5	-	-	49 100
Jacaboa barrio, Patillas Municipio	251	84	101	28	17	21	-	-	63 400
Jacaguas barrio, Juana Díaz Municipio	1 012	467	397	121	14	6	-	7	54 200
Jácana barrio, Yauco Municipio	504	269	173	31	13	18	-	-	46 500
Jácanas barrio, Yabucoa Municipio	834	404	363	30	-	37	-	-	52 400
Jagual barrio, Patillas Municipio	124	38	66	12	8	-	-	-	59 200
Jagual comunidad, San Lorenzo Municipio	264	76	151	20	-	17	-	-	63 000
Jagual barrio, San Lorenzo Municipio	936	392	449	39	25	31	-	-	57 500
Jagua Pasto barrio, Guayanilla Municipio	27	21	6	-	-	-	-	-	35 300
Jaguar barrio, Gurabo Municipio	201	45	88	46	11	6	5	-	75 800
Jaguas barrio, Ciales Municipio	962	277	542	113	30	-	-	-	65 300
Jaguas barrio, Guayanilla Municipio	302	147	101	26	28	-	-	-	50 700
Jaguas barrio, Gurabo Municipio	486	137	236	81	14	12	6	-	73 300
Jaguas barrio, Peñuelas Municipio	577	222	325	20	10	-	-	-	57 400
Jagüey barrio, Aguada Municipio	479	177	224	39	-	39	-	-	64 400
Jagüey barrio, Rincón Municipio	228	102	95	6	18	-	7	-	56 300
Jagüeyes barrio, Aguas Buenas Municipio	591	144	181	45	48	133	27	13	88 900
Jaguitas barrio, Hormigueros Municipio	371	143	177	44	-	7	-	-	58 000
Jájome Alto barrio, Cayey Municipio	154	59	70	15	10	-	-	-	61 300
Jájome Bajo barrio, Cayey Municipio	198	99	67	9	7	16	-	-	55 000
Jauca barrio, Jayuya Municipio	32	-	13	8	11	-	-	-	134 400
Jauca comunidad, Santa Isabel Municipio	427	238	161	6	12	10	-	-	39 300
Jauca 1 barrio, Santa Isabel Municipio	611	292	291	6	12	10	-	-	52 200
Jauca 2 barrio, Santa Isabel Municipio	912	149	682	47	20	9	5	-	76 700
Jayuya zona urbana, Jayuya Municipio	530	116	351	63	-	-	-	-	73 500
Jayuya barrio-pueblo, Jayuya Municipio	188	47	114	27	-	-	-	-	67 600
Jayuya Abajo barrio, Jayuya Municipio	605	130	365	80	24	6	-	-	71 700
Jiménez barrio, Río Grande Municipio	718	156	275	167	48	27	28	17	87 400
Jobos comunidad, Guayama Municipio	816	577	225	5	-	5	4	-	35 400

Table 26. **Home Value: 2000**—Con.

[Data based on a sample (except Tables 65-68). For information on confidentiality protection, coverage, sampling error, and nonsampling error, see Appendix G. For location of definitions, see "How to Use This Census Report"]

Puerto Rico Municipio Municipio Subdivision and Place Subbarrio	Specified owner-occupied housing units	Value of home							
		Less than $50,000	$50,000 to $99,999	$100,000 to $149,999	$150,000 to $199,999	$200,000 to $299,999	$300,000 to $499,999	$500,000 or more	Median (dollars)
MUNICIPIO SUBDIVISION AND PLACE—Con.									
Jobos barrio, Guayama Municipio	1 530	1 055	386	60	5	20	4	-	34 700
Jobos barrio, Isabela Municipio	827	355	313	34	44	5	29	47	58 000
Juana Díaz zona urbana, Juana Díaz Municipio	2 055	508	1 208	240	83	10	6	-	71 800
Juana Díaz barrio-pueblo, Juana Díaz Municipio	867	106	607	119	30	5	-	-	77 400
Juan Alonso barrio, Mayagüez Municipio	341	118	98	28	32	43	22	-	72 600
Juan Asencio barrio, Aguas Buenas Municipio	651	364	225	49	7	6	-	-	37 100
Juan González barrio, Adjuntas Municipio	163	51	93	6	13	-	-	-	68 300
Juan Martín barrio, Luquillo Municipio	240	64	124	20	-	17	10	5	76 500
Juan Martín barrio, Yabucoa Municipio	839	170	537	77	23	25	-	7	79 800
Juan Sánchez barrio, Bayamón Municipio	4 070	98	1 273	1 937	412	125	147	78	118 100
Juncal comunidad, San Sebastián Municipio	238	136	85	17	-	-	-	-	44 500
Juncal barrio, San Sebastián Municipio	409	203	167	31	-	8	-	-	50 300
Juncos zona urbana, Juncos Municipio	1 838	386	1 242	138	57	15	-	-	69 800
Juncos barrio-pueblo, Juncos Municipio	541	163	259	75	37	7	-	-	61 700
La Alianza comunidad, Arecibo Municipio	583	284	213	67	19	-	-	-	53 600
La Dolores comunidad, Río Grande Municipio	863	257	393	177	29	7	-	-	71 000
La Fermina comunidad	783	231	389	76	56	31	-	-	67 300
Humacao Municipio (part)	478	140	226	55	34	23	-	-	70 800
Las Piedras Municipio (part)	305	91	163	21	22	8	-	-	64 700
La Gloria barrio, Trujillo Alto Municipio	1 177	360	340	160	132	131	54	-	83 200
Lagunas barrio, Aguada Municipio	804	458	289	45	-	12	-	-	39 600
Lajas zona urbana, Lajas Municipio	1 044	314	548	106	26	44	6	-	72 600
Lajas barrio, Lajas Municipio	560	320	169	10	17	38	6	-	43 000
Lajas barrio-pueblo, Lajas Municipio	73	44	7	18	4	-	-	-	33 900
Lajas Arriba barrio, Lajas Municipio	672	405	181	39	39	8	-	-	40 400
La Luisa comunidad, Manatí Municipio	757	336	256	61	70	-	28	6	55 400
Lamboglia comunidad, Patillas Municipio	274	167	66	27	14	-	-	-	44 000
Lapa barrio, Cayey Municipio	48	6	20	22	-	-	-	-	96 000
Lapa barrio, Salinas Municipio	2 318	1 278	728	209	31	65	-	7	44 800
La Parguera comunidad, Lajas Municipio	311	74	147	25	25	40	-	-	69 900
La Playa comunidad, Añasco Municipio	552	269	219	47	-	17	-	-	50 900
La Plena comunidad, Salinas Municipio	217	136	60	5	10	6	-	-	37 800
Lares zona urbana, Lares Municipio	1 422	323	946	77	33	43	-	-	68 600
Lares barrio, Lares Municipio	839	216	435	102	28	32	20	6	70 100
Lares barrio-pueblo, Lares Municipio	578	191	286	45	27	29	-	-	65 200
Las Marías comunidad, Añasco Municipio	435	198	159	36	38	4	-	-	53 700
Las Marías zona urbana, Las Marías Municipio	226	59	128	24	8	7	-	-	71 900
Las Marías barrio-pueblo, Las Marías Municipio	47	14	25	-	8	-	-	-	57 300
Las Ochenta comunidad, Salinas Municipio	232	176	41	6	6	3	-	-	35 700
Las Ollas comunidad, Santa Isabel Municipio	481	239	212	8	9	6	-	7	50 300
Las Palmas barrio, Utuado Municipio	278	149	108	9	12	-	-	-	47 900
Las Piedras zona urbana, Las Piedras Municipio	1 320	312	813	139	47	9	-	-	76 300
Las Piedras barrio-pueblo, Las Piedras Municipio	365	221	114	20	10	-	-	-	43 000
La Torre barrio, Lares Municipio	380	89	199	47	30	15	-	-	70 000
Lavadero barrio, Hormigueros Municipio	1 066	313	638	91	19	-	5	-	65 400
Leguísamo barrio, Mayagüez Municipio	514	225	156	39	33	31	16	14	53 900
Levittown comunidad, Toa Baja Municipio	6 762	174	4 065	2 228	272	16	-	7	95 000
Liborio Negrón Torres comunidad, Sabana Grande Municipio	375	228	121	6	20	-	-	-	38 900
Limaní barrio, Adjuntas Municipio	98	59	39	-	-	-	-	-	42 300
Limón barrio, Mayagüez Municipio	365	140	185	22	-	18	-	-	56 600
Limón barrio, Utuado Municipio	53	7	46	-	-	-	-	-	70 900
Limones barrio, Yabucoa Municipio	984	494	401	42	17	30	-	-	49 800
Lirios barrio, Juncos Municipio	1 124	254	738	80	46	-	6	-	80 400
Lizas barrio, Maunabo Municipio	172	91	73	8	-	-	-	-	43 800
Llanadas barrio, Isabela Municipio	731	430	239	35	20	-	-	7	44 100
Llano barrio, Guayanilla Municipio	180	117	32	-	6	25	-	-	35 000
Llanos barrio, Aibonito Municipio	1 478	387	788	148	100	21	20	14	70 100
Llanos barrio, Lajas Municipio	192	93	93	6	-	-	-	-	51 000
Llanos Costa barrio, Cabo Rojo Municipio	1 018	373	437	136	23	49	-	-	63 200
Llanos Tuna barrio, Cabo Rojo Municipio	1 708	799	671	109	46	83	-	-	52 700
Llave barrio, Vieques Municipio	8	-	-	-	8	-	-	-	162 500
Lluveras comunidad, Sabana Grande Municipio	523	303	157	27	15	21	-	-	42 200
Loíza zona urbana, Loíza Municipio	658	216	365	44	7	7	13	6	66 700
Loíza barrio-pueblo, Loíza Municipio	658	216	365	44	7	7	13	6	66 700
Lomas comunidad, Canóvanas Municipio	261	64	172	25	-	-	-	-	63 900
Lomas barrio, Canóvanas Municipio	1 320	420	748	104	20	11	17	-	63 300
Lomas barrio, Juana Díaz Municipio	347	200	107	40	-	-	-	-	34 900
Lomas barrio, Naranjito Municipio	947	429	442	12	51	13	-	-	53 800
Los Llanos comunidad, Coamo Municipio	576	238	254	58	19	7	-	-	60 600
Los Llanos barrio, Coamo Municipio	912	372	367	111	33	29	-	-	63 300
Luis Lloréns Torres comunidad, Juana Díaz Municipio	764	404	314	46	-	-	-	-	48 100
Luis M. Cintrón comunidad, Fajardo Municipio	671	184	462	16	9	-	-	-	62 600
Luquillo zona urbana, Luquillo Municipio	1 812	269	981	417	120	15	10	-	87 600
Luquillo barrio-pueblo, Luquillo Municipio	228	81	90	49	8	-	-	-	64 100
Luyando comunidad, Aguada Municipio	867	452	292	42	74	-	7	-	47 800
Mabú barrio, Humacao Municipio	1 895	476	1 084	206	69	40	12	8	71 500
Macaná barrio, Guayanilla Municipio	342	194	89	21	7	17	14	-	36 100
Macaná barrio, Peñuelas Municipio	212	99	89	24	-	-	-	-	53 700
Machete barrio, Guayama Municipio	656	145	427	24	-	53	-	7	63 200
Machos barrio, Ceiba Municipio	883	91	618	99	25	34	16	-	76 100
Machuchal barrio, Sabana Grande Municipio	1 334	701	523	79	25	6	-	-	45 600
Machuelo Abajo barrio, Ponce Municipio	2 355	431	1 040	476	214	146	31	17	86 000
Machuelo Arriba barrio, Ponce Municipio	3 272	808	1 878	194	215	131	42	4	73 300
Magas barrio, Guayanilla Municipio	782	295	336	99	52	-	-	-	61 100
Magas Arriba comunidad, Guayanilla Municipio	268	124	82	41	21	-	-	-	55 300
Magos barrio, San Sebastián Municipio	71	35	30	-	6	-	-	-	50 300
Maguayo barrio, Dorado Municipio	1 253	378	396	235	71	107	62	4	84 900

Table 26. **Home Value: 2000**—Con.

[Data based on a sample (except Tables 65-68). For information on confidentiality protection, coverage, sampling error, and nonsampling error, see Appendix G. For location of definitions, see "How to Use This Census Report"]

Puerto Rico Municipio Municipio Subdivision and Place Subbarrio	Specified owner-occupied housing units	Value of home							
		Less than $50,000	$50,000 to $99,999	$100,000 to $149,999	$150,000 to $199,999	$200,000 to $299,999	$300,000 to $499,999	$500,000 or more	Median (dollars)
MUNICIPIO SUBDIVISION AND PLACE—Con.									
Magueyes barrio, Corozal Municipio	67	62	5	-	-	-	-	-	35 500
Magueyes barrio, Ponce Municipio	1 581	286	734	427	117	17	-	-	90 800
Magueyes Urbano barrio, Ponce Municipio	364	36	223	67	32	6	-	-	91 300
Maizales barrio, Naguabo Municipio	511	199	230	31	39	12	-	-	56 100
Maleza Alta barrio, Aguadilla Municipio	368	70	154	100	31	6	7	-	83 600
Maleza Baja barrio, Aguadilla Municipio	459	47	233	115	51	13	-	-	91 400
Malezas barrio, Mayagüez Municipio	275	101	124	30	-	20	-	-	67 400
Mal Paso barrio, Aguada Municipio	682	292	197	94	71	13	8	7	54 800
Mambiche barrio, Humacao Municipio	542	142	265	50	85	-	-	-	70 300
Mamey barrio, Aguada Municipio	510	169	239	59	31	12	-	-	67 700
Mamey barrio, Guaynabo Municipio	794	406	186	76	37	53	36	-	48 300
Mamey barrio, Gurabo Municipio	1 167	254	605	211	48	27	22	-	81 300
Mamey barrio, Juncos Municipio	898	159	516	174	43	-	6	-	79 500
Mamey barrio, Patillas Municipio	698	248	390	20	8	6	26	-	63 800
Mameyal barrio, Dorado Municipio	-	-	-	-	-	-	-	-	-
Mameyes Abajo barrio, Utuado Municipio	258	123	92	13	17	8	-	5	55 500
Mameyes Arriba barrio, Jayuya Municipio	312	164	106	12	25	5	-	-	46 000
Mameyes I barrio, Luquillo Municipio	585	161	241	126	25	28	4	-	81 600
Mameyes II barrio, Río Grande Municipio	731	162	302	79	83	81	-	24	87 800
Maná barrio, Corozal Municipio	382	205	131	34	6	-	6	-	47 100
Manatí zona urbana, Manatí Municipio	3 315	849	1 678	560	152	52	18	6	71 800
Manatí barrio-pueblo, Manatí Municipio	1 358	405	551	213	119	52	18	-	69 300
Maragüez barrio, Ponce Municipio	190	97	53	40	-	-	-	-	48 900
Maravilla Este barrio, Las Marías Municipio	223	61	100	43	7	7	5	-	72 200
Maravilla Norte barrio, Las Marías Municipio	160	77	58	8	17	-	-	-	52 300
Maravilla Sur barrio, Las Marías Municipio	277	64	193	13	7	-	-	-	62 200
Maresúa barrio, San Germán Municipio	263	45	110	56	34	7	11	-	90 200
María Antonia comunidad, Guánica Municipio	382	175	207	-	-	-	-	-	53 700
Mariana barrio, Humacao Municipio	829	300	440	56	26	7	-	-	65 100
Mariana barrio, Naguabo Municipio	511	189	185	44	44	45	-	4	66 100
Mariano Colón comunidad	533	261	248	5	12	7	-	-	50 900
Coamo Municipio (part)	508	261	240	-	-	7	-	-	49 100
Santa Isabel Municipio (part)	25	-	8	5	12	-	-	-	122 500
Marías barrio, Aguada Municipio	482	288	123	26	37	-	-	8	33 900
Marías barrio, Añasco Municipio	1 018	345	482	85	69	23	14	-	63 300
Marías barrio, Moca Municipio	476	259	179	7	7	24	-	-	46 000
Maricao zona urbana, Maricao Municipio	284	137	115	18	14	-	-	-	51 400
Maricao barrio-pueblo, Maricao Municipio	201	105	75	13	8	-	-	-	48 600
Maricao barrio, Vega Alta Municipio	1 237	509	601	97	30	-	-	-	58 900
Maricao Afuera barrio, Maricao Municipio	358	158	170	18	12	-	-	-	53 500
Marín barrio, Patillas Municipio	544	287	241	8	8	-	-	-	45 500
Martín González barrio, Carolina Municipio	4 727	363	2 703	1 159	304	168	17	13	93 400
Martorell comunidad, Yabucoa Municipio	744	363	322	12	17	30	-	-	50 800
Marueño comunidad, Ponce Municipio	218	115	97	6	-	-	-	-	45 400
Marueño barrio, Ponce Municipio	365	208	133	12	6	-	-	6	39 300
Masa barrio, Gurabo Municipio	409	90	196	14	35	51	16	7	79 100
Mata de Cañas barrio, Orocovis Municipio	99	52	38	9	-	-	-	-	48 100
Mata de Plátano barrio, Luquillo Municipio	2 024	334	1 041	452	144	38	15	-	87 200
Matón Abajo barrio, Cayey Municipio	238	30	161	47	-	-	-	-	72 800
Matón Arriba barrio, Cayey Municipio	182	55	94	19	14	-	-	-	64 200
Matuyas Alto barrio, Maunabo Municipio	77	56	13	8	-	-	-	-	39 100
Matuyas Bajo barrio, Maunabo Municipio	49	25	18	-	6	-	-	-	49 600
Maunabo barrio-pueblo, Maunabo Municipio	90	28	58	4	-	-	-	-	65 500
Maunabo zona urbana, Maunabo Municipio	400	126	266	8	-	-	-	-	59 100
Mavilla barrio, Vega Alta Municipio	105	33	58	14	-	-	-	-	62 700
Mayagüez zona urbana, Mayagüez Municipio	14 003	3 766	5 736	2 148	1 133	698	368	154	79 000
Mayagüez barrio-pueblo, Mayagüez Municipio	3 968	1 528	1 582	426	214	116	76	26	61 700
Mayagüez Arriba barrio, Mayagüez Municipio	1 142	345	416	212	93	38	26	12	86 200
Media Luna barrio, Toa Baja Municipio	2 939	1 126	1 493	280	40	-	-	-	62 300
Medianía Alta barrio, Loíza Municipio	2 311	1 032	1 167	54	17	28	13	-	54 600
Medianía Baja barrio, Loíza Municipio	2 054	793	954	258	25	-	-	24	59 100
Membrillo barrio, Camuy Municipio	775	171	460	60	59	19	6	-	72 100
Minillas barrio, Bayamón Municipio	9 557	644	5 598	2 372	517	320	89	17	92 100
Minillas barrio, San Germán Municipio	953	388	401	108	7	43	6	-	59 700
Mirabales barrio, San Sebastián Municipio	133	51	63	19	-	-	-	-	61 000
Miradero barrio, Cabo Rojo Municipio	4 005	898	2 308	514	203	19	46	17	76 800
Miradero barrio, Mayagüez Municipio	1 250	113	256	381	230	184	67	19	134 200
Miraflores barrio, Añasco Municipio	181	92	74	5	6	4	-	-	49 300
Miraflores barrio, Arecibo Municipio	1 271	708	419	116	25	-	3	-	44 900
Miranda comunidad, Vega Baja Municipio	521	239	257	25	-	-	-	-	53 900
Mirasol barrio, Lares Municipio	276	115	112	49	-	-	-	-	55 900
Moca zona urbana, Moca Municipio	915	148	554	115	48	33	17	-	83 000
Moca barrio-pueblo, Moca Municipio	334	90	174	32	11	16	11	-	77 400
Monacillo barrio, San Juan Municipio	2 581	48	203	646	733	661	241	49	174 300
Monacillo Urbano barrio, San Juan Municipio	4 479	167	914	1 009	632	576	737	444	159 500
Monserrate comunidad	660	231	394	35	-	-	-	-	60 900
Vega Alta Municipio (part)	67	31	19	17	-	-	-	-	63 600
Vega Baja Municipio (part)	593	200	375	18	-	-	-	-	60 700
Montalva barrio, Guánica Municipio	812	422	268	59	37	26	-	-	47 800
Montaña barrio, Aguadilla Municipio	945	253	496	120	43	23	10	-	74 600
Monte Grande comunidad, Cabo Rojo Municipio	545	220	250	55	7	7	6	-	66 200
Monte Grande barrio, Cabo Rojo Municipio	1 465	464	690	201	53	13	24	20	71 600
Monte Llano barrio, Cayey Municipio	705	22	222	186	167	92	16	-	135 400
Monte Llano barrio, Cidra Municipio	190	31	115	33	6	5	-	-	77 800
Monte Llano barrio, Morovis Municipio	538	149	336	34	7	12	-	-	68 300
Monte Llano barrio, Ponce Municipio	82	27	25	18	6	6	-	-	67 800
Montones barrio, Las Piedras Municipio	1 372	422	688	184	30	29	13	6	72 500
Montoso barrio, Maricao Municipio	250	131	99	7	-	8	5	-	47 100

Table 26. **Home Value: 2000**—Con.

[Data based on a sample (except Tables 65-68). For information on confidentiality protection, coverage, sampling error, and nonsampling error, see Appendix G. For location of definitions, see "How to Use This Census Report"]

Puerto Rico Municipio Municipio Subdivision and Place Subbarrio	Specified owner-occupied housing units	Value of home							
		Less than $50,000	$50,000 to $99,999	$100,000 to $149,999	$150,000 to $199,999	$200,000 to $299,999	$300,000 to $499,999	$500,000 or more	Median (dollars)
MUNICIPIO SUBDIVISION AND PLACE—Con.									
Montoso barrio, Mayagüez Municipio	238	161	71	6	-	-	-	-	24 900
Mora comunidad, Isabela Municipio	454	173	263	7	6	5	-	-	55 000
Mora barrio, Isabela Municipio	1 105	236	701	126	23	13	-	6	72 200
Morovis zona urbana, Morovis Municipio	372	154	190	9	-	19	-	-	57 600
Morovis barrio-pueblo, Morovis Municipio	152	93	40	5	-	14	-	-	23 900
Morovis Norte barrio, Morovis Municipio	678	178	367	95	29	-	3	6	64 600
Morovis Sud barrio, Morovis Municipio	818	274	372	81	23	62	-	6	65 000
Mosquito barrio, Vieques Municipio	-	-	-	-	-	-	-	-	-
Mucarabones comunidad, Toa Alta Municipio	344	128	138	39	15	24	-	-	70 000
Mucarabones barrio, Toa Alta Municipio	4 820	664	1 456	1 840	619	201	22	18	107 000
Mula barrio, Aguas Buenas Municipio	808	176	400	150	22	60	-	-	75 500
Mulas barrio, Patillas Municipio	105	46	46	3	4	-	6	-	53 000
Mulita barrio, Aguas Buenas Municipio	71	22	24	12	13	-	-	-	61 000
Muñoz Rivera barrio, Patillas Municipio	166	95	57	-	14	-	-	-	38 700
Naguabo zona urbana, Naguabo Municipio	836	245	529	23	18	21	-	-	65 500
Naguabo barrio-pueblo, Naguabo Municipio	234	81	139	-	8	6	-	-	63 700
Naranjales barrio, Las Marías Municipio	132	49	62	21	-	-	-	-	58 900
Naranjales barrio, Mayagüez Municipio	317	120	176	13	8	-	-	-	59 400
Naranjito barrio, Hatillo Municipio	913	371	230	166	93	25	5	23	63 700
Naranjito zona urbana, Naranjito Municipio	318	169	119	30	-	-	-	-	42 900
Naranjito barrio-pueblo, Naranjito Municipio	205	142	47	16	-	-	-	-	31 800
Naranjo barrio, Aguada Municipio	954	529	323	28	60	7	7	-	39 800
Naranjo barrio, Comerío Municipio	359	126	174	28	6	13	7	5	62 600
Naranjo barrio, Fajardo Municipio	62	15	21	6	6	-	8	6	96 700
Naranjo barrio, Moca Municipio	677	372	259	26	13	7	-	-	44 800
Naranjo barrio, Yauco Municipio	168	110	52	6	-	-	-	-	31 400
Navarro barrio, Gurabo Municipio	1 289	206	395	82	54	322	218	12	116 200
Negros barrio, Corozal Municipio	297	141	120	26	10	-	-	-	54 700
Nuevo barrio, Bayamón Municipio	576	202	209	63	75	7	20	-	69 700
Nuevo barrio, Naranjito Municipio	956	330	460	91	50	25	-	-	65 500
Olimpo comunidad, Guayama Municipio	551	197	290	56	8	-	-	-	58 200
Oriente barrio, San Juan Municipio	4 862	1 329	2 443	609	369	79	28	5	72 500
Orocovis zona urbana, Orocovis Municipio	123	48	70	5	-	-	-	-	57 100
Orocovis barrio, Orocovis Municipio	674	213	383	64	-	8	6	-	68 100
Orocovis barrio-pueblo, Orocovis Municipio	117	48	64	5	-	-	-	-	55 500
Ortíz barrio, Toa Alta Municipio	5 290	467	3 027	815	341	518	115	7	88 000
Ovejas barrio, Añasco Municipio	365	190	129	34	6	6	-	-	47 800
Padilla barrio, Corozal Municipio	921	340	445	72	40	-	14	10	60 300
Pájaros barrio, Bayamón Municipio	7 153	269	4 901	1 663	246	43	-	31	90 200
Pájaros comunidad, Toa Alta Municipio	2 079	225	1 420	364	46	17	-	7	84 300
Pajonal comunidad, Florida Municipio	204	115	69	16	-	-	-	4	46 500
Palma Escrita barrio, Las Marías Municipio	160	74	72	-	7	7	-	-	54 600
Palmar barrio, Aguadilla Municipio	493	223	234	30	-	6	-	-	56 500
Palmarejo comunidad, Coamo Municipio	253	90	158	-	5	-	-	-	62 200
Palmarejo barrio, Coamo Municipio	986	347	513	85	18	17	-	6	60 500
Palmarejo barrio, Corozal Municipio	1 362	296	860	125	28	33	14	6	74 900
Palmarejo comunidad, Lajas Municipio	287	138	130	19	-	-	-	-	50 700
Palmarejo barrio, Lajas Municipio	1 088	611	333	76	23	45	-	-	43 900
Palmarito barrio, Corozal Municipio	419	230	147	42	-	-	-	-	46 200
Palmas barrio, Arroyo Municipio	842	258	527	47	10	-	-	-	61 500
Palmas barrio, Cataño Municipio	4 858	702	2 089	669	1 034	352	12	-	88 500
Palmas barrio, Guayama Municipio	175	74	46	40	-	15	-	-	80 400
Palmas comunidad	578	295	216	48	19	-	-	-	49 200
Arroyo Municipio (part)	527	271	195	48	13	-	-	-	48 800
Patillas Municipio (part)	51	24	21	-	6	-	-	-	61 500
Palmas barrio, Salinas Municipio	95	54	20	11	10	-	-	-	44 100
Palmas Altas barrio, Barceloneta Municipio	986	377	561	20	28	-	-	-	57 500
Palmer comunidad, Río Grande Municipio	303	109	120	17	14	32	-	11	73 100
Palo Hincado barrio, Barranquitas Municipio	745	279	345	40	15	61	-	5	62 200
Palomas comunidad, Comerío Municipio	363	125	158	43	31	-	6	-	70 600
Palomas barrio, Comerío Municipio	902	400	365	72	31	7	15	12	58 100
Palomas comunidad, Yauco Municipio	616	370	221	6	12	7	-	-	42 100
Palos Blancos barrio, Corozal Municipio	773	255	397	64	11	26	20	-	69 600
Palo Seco comunidad, Maunabo Municipio	272	158	114	-	-	-	-	-	43 300
Palo Seco barrio, Maunabo Municipio	452	217	207	23	5	-	-	-	50 900
Palo Seco barrio, Toa Baja Municipio	100	71	24	-	-	5	-	-	27 900
Parcelas La Milagrosa comunidad, Cidra Municipio	248	117	124	7	-	-	-	-	52 800
Parcelas Nuevas comunidad, Cidra Municipio	337	67	173	65	26	6	-	-	88 700
Parcelas Peñuelas comunidad, Santa Isabel Municipio	215	97	118	-	-	-	-	-	53 800
Parguera barrio, Lajas Municipio	556	220	186	47	50	53	-	-	63 500
París barrio, Lajas Municipio	288	211	77	-	-	-	-	-	30 400
Paso Palma barrio, Utuado Municipio	117	79	34	4	-	-	-	-	43 400
Pasto barrio, Aibonito Municipio	981	356	443	119	23	35	5	-	68 000
Pasto barrio, Coamo Municipio	1 264	574	584	83	13	10	-	-	54 600
Pasto barrio, Guayanilla Municipio	97	58	21	18	-	-	-	-	36 300
Pasto barrio, Morovis Municipio	121	45	76	-	-	-	-	-	57 400
Pastos comunidad, Aibonito Municipio	358	174	147	37	-	-	-	-	52 400
Pasto Viejo barrio, Cayey Municipio	168	53	81	34	-	-	-	-	68 600
Patillas zona urbana, Patillas Municipio	895	278	534	28	23	6	26	-	66 900
Patillas barrio-pueblo, Patillas Municipio	109	64	45	-	-	-	-	-	38 400
Pedernales barrio, Cabo Rojo Municipio	1 329	409	475	256	90	86	7	6	76 400
Pedro Avila barrio, Cayey Municipio	43	18	25	-	-	-	-	-	57 000
Pedro García barrio, Coamo Municipio	113	79	22	12	-	-	-	-	37 900
Pellejas barrio, Adjuntas Municipio	144	62	75	-	7	-	-	-	57 100
Pellejas barrio, Orocovis Municipio	99	74	19	6	-	-	-	-	31 000
Peña Pobre comunidad, Naguabo Municipio	198	60	108	24	6	-	-	-	65 000
Peña Pobre barrio, Naguabo Municipio	882	291	430	104	26	20	5	6	64 800

Table 26. **Home Value: 2000**—Con.

[Data based on a sample (except Tables 65-68). For information on confidentiality protection, coverage, sampling error, and nonsampling error, see Appendix G. For location of definitions, see "How to Use This Census Report"]

Puerto Rico Municipio Municipio Subdivision and Place Subbarrio	Specified owner-occupied housing units	Value of home							
		Less than $50,000	$50,000 to $99,999	$100,000 to $149,999	$150,000 to $199,999	$200,000 to $299,999	$300,000 to $499,999	$500,000 or more	Median (dollars)
MUNICIPIO SUBDIVISION AND PLACE—Con.									
Peñuelas zona urbana, Peñuelas Municipio	1 497	656	775	38	18	10	-	-	54 500
Peñuelas barrio-pueblo, Peñuelas Municipio	341	150	168	12	6	5	-	-	61 300
Perchas barrio, Morovis Municipio	294	162	89	21	4	18	-	-	45 200
Perchas 1 barrio, San Sebastián Municipio	199	101	86	12	-	-	-	-	49 500
Perchas 2 barrio, San Sebastián Municipio	209	93	99	-	-	-	-	17	53 800
Pesas barrio, Ciales Municipio	491	118	282	65	-	26	-	-	65 700
Pezuela barrio, Lares Municipio	52	39	13	-	-	-	-	-	34 700
Pica barrio, Jayuya Municipio	25	18	7	-	-	-	-	-	31 100
Piedra Gorda comunidad, Camuy Municipio	443	217	143	83	-	-	-	-	52 000
Piedra Gorda barrio, Camuy Municipio	419	197	179	25	-	18	-	-	56 000
Piedras barrio, Cayey Municipio	8	8	-	-	-	-	-	-	27 500
Piedras Blancas barrio, Aguada Municipio	910	311	376	100	84	28	11	-	66 100
Piedras Blancas barrio, San Sebastián Municipio	594	172	297	92	7	14	12	-	77 100
Piletas barrio, Lares Municipio	1 176	562	464	92	12	13	26	7	52 000
Piñales barrio, Añasco Municipio	564	221	218	58	41	13	13	-	58 000
Piñas barrio, Comerío Municipio	390	170	198	8	-	-	7	7	61 400
Piñas barrio, Toa Alta Municipio	277	43	141	49	22	15	7	-	91 100
Pitahaya barrio, Arroyo Municipio	865	523	292	36	14	-	-	-	42 000
Pitahaya barrio, Luquillo Municipio	1 035	330	380	135	10	113	67	-	82 000
Planas barrio, Isabela Municipio	454	240	167	17	13	10	-	7	47 800
Plata barrio, Aibonito Municipio	346	110	184	47	-	5	-	-	70 000
Plata barrio, Lajas Municipio	569	371	146	14	27	11	-	-	40 400
Plata barrio, Moca Municipio	206	109	85	12	-	-	-	-	48 500
Playa barrio, Añasco Municipio	453	216	179	47	-	11	-	-	52 100
Playa barrio, Guayanilla Municipio	305	188	54	38	5	20	-	-	26 700
Playa barrio, Ponce Municipio	3 487	1 023	1 874	391	143	50	6	-	69 100
Playa barrio, Santa Isabel Municipio	221	97	102	-	22	-	-	-	55 600
Playa barrio, Yabucoa Municipio	1 219	307	778	62	37	35	-	-	70 500
Playa Fortuna comunidad, Luquillo Municipio	469	120	205	114	21	5	4	-	82 300
Playa Sardinas I barrio, Culebra Municipio	18	5	-	5	8	-	-	-	145 000
Playa Sardinas II barrio, Culebra Municipio	19	9	5	5	-	-	-	-	81 000
Playita comunidad, Salinas Municipio	177	93	59	13	-	12	-	-	47 000
Playita comunidad, Yabucoa Municipio	469	253	197	6	-	13	-	-	48 100
Playita Cortada comunidad, Santa Isabel Municipio	353	223	130	-	-	-	-	-	40 500
Pole Ojea comunidad, Cabo Rojo Municipio	555	269	189	39	23	35	-	-	52 200
Pollos barrio, Patillas Municipio	890	275	499	78	22	16	-	-	61 800
Ponce zona urbana, Ponce Municipio	31 778	8 902	16 312	3 814	1 484	740	419	107	74 400
Portillo barrio, Adjuntas Municipio	106	59	35	-	12	-	-	-	45 400
Portugués barrio, Adjuntas Municipio	118	59	53	6	-	-	-	-	45 000
Portugués barrio, Ponce Municipio	650	419	172	43	10	6	-	-	30 000
Portugués Urbano barrio, Ponce Municipio	1 083	530	473	35	-	45	-	-	50 800
Potala Pastillo comunidad, Juana Díaz Municipio	913	584	318	5	-	-	-	6	38 200
Pozas barrio, Ciales Municipio	281	122	124	15	-	20	-	-	53 000
Pozas barrio, San Sebastián Municipio	935	198	550	128	38	21	-	-	73 400
Pozo Hondo barrio, Guayama Municipio	189	104	55	18	-	12	-	-	42 700
Primero barrio, Ponce Municipio	350	102	164	50	21	7	6	-	71 200
Pueblito del Río comunidad, Las Piedras Municipio	346	113	144	89	-	-	-	-	62 600
Pueblo barrio, Corozal Municipio	787	137	490	104	-	8	48	-	76 200
Pueblo barrio, Lares Municipio	1 391	456	841	56	24	14	-	-	62 700
Pueblo barrio, Moca Municipio	1 486	323	750	178	96	120	19	-	80 300
Pueblo barrio, Rincón Municipio	857	342	314	115	15	71	-	-	65 000
Pueblo barrio, San Juan Municipio	1 257	459	378	154	71	153	22	20	69 400
Pueblo Viejo barrio, Guaynabo Municipio	4 832	1 027	901	278	491	896	695	544	179 900
Puente barrio, Camuy Municipio	2 180	625	1 237	170	56	50	24	18	65 500
Puerto Diablo barrio, Vieques Municipio	298	107	121	19	-	25	13	13	56 700
Puerto Ferro barrio, Vieques Municipio	237	72	118	21	6	12	4	4	67 000
Puerto Nuevo barrio, Vega Baja Municipio	1 431	310	665	187	104	158	-	7	86 200
Puerto Real comunidad, Cabo Rojo Municipio	1 784	553	1 139	63	19	-	10	-	64 800
Puerto Real barrio, Vieques Municipio	480	142	259	4	12	5	28	30	64 600
Puertos barrio, Camuy Municipio	318	176	135	7	-	-	-	-	46 100
Pugnado Adentro barrio, Vega Baja Municipio	333	118	173	29	-	13	-	-	58 200
Pugnado Afuera barrio, Vega Baja Municipio	2 939	524	2 041	285	68	10	11	-	78 100
Pulguillas barrio, Coamo Municipio	242	113	61	47	13	8	-	-	53 100
Punta Arenas barrio, Vieques Municipio	-	-	-	-	-	-	-	-	-
Puntas barrio, Rincón Municipio	477	135	214	63	39	-	18	8	76 500
Punta Santiago comunidad, Humacao Municipio	1 410	314	889	159	42	-	-	6	65 000
Punta Santiago barrio, Humacao Municipio	1 335	314	882	103	30	-	-	6	63 900
Purísima Concepción barrio, Las Marías Municipio	38	31	-	-	-	-	7	-	33 400
Quebrada comunidad, Camuy Municipio	216	146	57	13	-	-	-	-	37 900
Quebrada barrio, Camuy Municipio	852	387	381	58	13	13	-	-	54 600
Quebrada barrio, San Lorenzo Municipio	598	197	216	106	19	53	-	7	71 300
Quebrada Arenas barrio, Las Piedras Municipio	1 117	206	653	193	45	15	5	-	78 800
Quebrada Arenas barrio, Maunabo Municipio	443	192	240	11	-	-	-	-	53 200
Quebrada Arenas barrio, San Juan Municipio	684	172	274	83	58	57	15	25	75 200
Quebrada Arenas barrio, San Lorenzo Municipio	612	265	302	10	30	5	-	-	54 300
Quebrada Arenas barrio, Toa Alta Municipio	883	232	393	191	54	13	-	-	81 300
Quebrada Arenas barrio, Vega Baja Municipio	129	33	79	9	8	-	-	-	70 800
Quebrada Arriba barrio, Cayey Municipio	261	76	132	11	21	14	-	7	66 700
Quebrada Arriba barrio, Patillas Municipio	135	74	42	13	-	-	6	-	45 400
Quebrada Ceiba barrio, Peñuelas Municipio	1 144	707	341	68	22	6	-	-	35 000
Quebrada Cruz barrio, Toa Alta Municipio	1 203	294	623	193	58	29	-	6	75 900
Quebrada Fajardo barrio, Fajardo Municipio	2 770	145	2 091	428	57	27	12	10	85 700
Quebrada Grande barrio, Barranquitas Municipio	646	238	252	105	17	30	4	-	62 700
Quebrada Grande barrio, Mayagüez Municipio	1 283	425	541	139	82	29	26	41	68 100
Quebrada Grande barrio, Trujillo Alto Municipio	962	299	416	161	56	30	-	-	68 200
Quebrada Honda barrio, Guayanilla Municipio	92	59	29	-	-	4	-	-	43 200
Quebrada Honda barrio, San Lorenzo Municipio	520	221	257	23	19	-	-	-	57 800

Table 26. **Home Value: 2000**—Con.

[Data based on a sample (except Tables 65-68). For information on confidentiality protection, coverage, sampling error, and nonsampling error, see Appendix G. For location of definitions, see "How to Use This Census Report"]

Puerto Rico Municipio Municipio Subdivision and Place Subbarrio	Specified owner-occupied housing units	Value of home							
		Less than $50,000	$50,000 to $99,999	$100,000 to $149,999	$150,000 to $199,999	$200,000 to $299,999	$300,000 to $499,999	$500,000 or more	Median (dollars)
MUNICIPIO SUBDIVISION AND PLACE—Con.									
Quebrada Infierno barrio, Gurabo Municipio	151	96	24	7	6	11	7	-	39 700
Quebrada Larga barrio, Añasco Municipio	385	191	144	16	13	7	14	-	50 400
Quebrada Limón barrio, Ponce Municipio	173	99	59	10	-	-	5	-	36 800
Quebrada Negrito barrio, Trujillo Alto Municipio	1 342	291	546	165	228	99	13	-	85 100
Quebradas barrio, Guayanilla Municipio	664	429	197	11	9	13	5	-	36 200
Quebradas barrio, Yauco Municipio	218	126	72	6	14	-	-	-	44 100
Quebrada Seca barrio, Ceiba Municipio	339	50	222	37	22	8	-	-	68 000
Quebrada Vueltas barrio, Fajardo Municipio	837	221	525	57	9	19	6	-	64 800
Quebrada Yeguas barrio, Salinas Municipio	323	180	95	21	17	6	-	4	42 600
Quebradillas barrio, Barranquitas Municipio	1 098	296	502	175	84	20	21	-	69 700
Quebradillas zona urbana, Quebradillas Municipio	1 019	224	601	107	54	20	-	13	70 400
Quebradillas barrio-pueblo, Quebradillas Municipio	264	51	139	33	29	7	-	5	76 200
Quemado barrio, Mayagüez Municipio	681	196	407	58	20	-	-	-	65 300
Quemados barrio, San Lorenzo Municipio	1 134	264	697	88	22	51	6	6	70 500
Quinto barrio, Ponce Municipio	114	57	18	27	6	-	6	-	50 000
Rabanal barrio, Cidra Municipio	885	262	463	85	41	22	12	-	68 800
Rafael Capó comunidad, Hatillo Municipio	508	191	284	28	-	-	-	5	58 600
Rafael González comunidad, Hatillo Municipio	538	259	228	39	5	-	-	7	52 000
Rafael Hernández comunidad, Aguadilla Municipio	404	195	168	35	-	6	-	-	51 500
Ramos comunidad, Luquillo Municipio	527	150	219	72	10	45	31	-	83 600
Ranchera barrio, Yauco Municipio	75	44	31	-	-	-	-	-	17 900
Rayo barrio, Sabana Grande Municipio	685	350	238	34	40	23	-	-	48 800
Real barrio, Ponce Municipio	718	207	379	78	22	13	19	-	68 400
Retiro barrio, San Germán Municipio	1 649	339	950	228	83	35	5	9	77 000
Rincón barrio, Cayey Municipio	1 339	258	629	238	156	52	6	-	85 900
Rincón barrio, Cidra Municipio	916	211	436	193	54	22	-	-	84 400
Rincón barrio, Gurabo Municipio	2 563	494	1 246	363	237	208	15	-	82 700
Rincón zona urbana, Rincón Municipio	295	141	89	37	16	7	5	-	65 900
Rincón barrio-pueblo, Rincón Municipio	187	109	39	25	7	7	-	-	31 700
Rincón barrio, Sabana Grande Municipio	916	395	387	63	23	48	-	-	54 000
Río barrio, Guaynabo Municipio	584	171	189	67	61	59	17	20	83 000
Río barrio, Naguabo Municipio	754	131	569	24	10	20	-	-	70 000
Río Abajo barrio, Ceiba Municipio	192	67	93	12	7	-	13	-	57 600
Río Abajo barrio, Cidra Municipio	341	107	182	16	7	21	8	-	65 200
Río Abajo barrio, Humacao Municipio	1 670	237	876	270	188	50	38	11	84 800
Río Abajo barrio, Utuado Municipio	77	42	5	22	8	-	-	-	36 500
Río Abajo barrio, Vega Baja Municipio	1 278	455	689	73	25	30	-	6	62 000
Río Arriba barrio, Añasco Municipio	49	27	17	-	-	5	-	-	47 200
Río Arriba barrio, Arecibo Municipio	221	122	66	26	7	-	-	-	44 500
Río Arriba barrio, Fajardo Municipio	366	135	102	74	22	27	6	-	64 700
Río Arriba barrio, Vega Baja Municipio	126	29	69	13	-	15	-	-	60 800
Río Arriba Poniente barrio, Manatí Municipio	422	179	182	50	-	-	6	5	56 000
Río Arriba Saliente barrio, Manatí Municipio	713	232	344	69	40	12	9	7	68 000
Río Blanco comunidad, Naguabo Municipio	384	104	266	14	-	-	-	-	64 200
Río Blanco barrio, Naguabo Municipio	826	288	455	42	35	6	-	-	58 300
Río Cañas barrio, Añasco Municipio	64	26	29	9	-	-	-	-	60 000
Río Cañas barrio, Caguas Municipio	2 709	547	694	186	311	683	239	49	121 500
Río Cañas barrio, Las Marías Municipio	96	74	13	-	9	-	-	-	31 300
Río Cañas Abajo comunidad, Juana Díaz Municipio	291	150	96	18	20	7	-	-	45 000
Río Cañas Abajo barrio, Juana Díaz Municipio	545	271	185	42	36	7	-	4	50 300
Río Cañas Abajo barrio, Mayagüez Municipio	581	103	139	73	144	55	67	-	128 100
Río Cañas Arriba barrio, Juana Díaz Municipio	512	329	177	-	-	6	-	-	35 500
Río Cañas Arriba barrio, Mayagüez Municipio	313	146	92	34	16	13	12	-	54 800
Río Grande barrio, Aguada Municipio	275	153	106	16	-	-	-	-	44 800
Río Grande barrio, Jayuya Municipio	224	116	95	5	-	-	8	-	49 000
Río Grande barrio, Morovis Municipio	134	68	36	19	6	5	-	-	49 000
Río Grande barrio, Rincón Municipio	313	129	108	58	11	7	-	-	63 900
Río Grande zona urbana, Río Grande Municipio	3 115	279	2 505	324	-	7	-	-	82 100
Río Grande barrio-pueblo, Río Grande Municipio	449	101	313	35	-	-	-	-	78 500
Río Hondo barrio, Comerío Municipio	457	151	260	24	-	6	7	9	64 300
Río Hondo barrio, Mayagüez Municipio	876	242	401	153	43	31	-	6	71 400
Río Jueyes barrio, Salinas Municipio	922	467	403	17	18	17	-	-	49 400
Río Lajas comunidad, Dorado Municipio	531	151	247	63	65	-	5	-	74 000
Río Lajas barrio, Dorado Municipio	574	165	258	76	70	-	5	-	74 000
Río Lajas barrio, Toa Alta Municipio	550	168	204	77	36	49	6	10	78 000
Río Prieto barrio, Lares Municipio	62	47	15	-	-	-	-	-	42 000
Río Prieto barrio, Yauco Municipio	149	101	41	7	-	-	-	-	32 800
Ríos barrio, Patillas Municipio	137	85	16	-	23	13	-	-	34 300
Robles barrio, Aibonito Municipio	1 093	235	706	67	39	13	28	5	75 800
Robles barrio, San Sebastián Municipio	420	179	177	37	6	-	-	21	55 600
Rocha barrio, Moca Municipio	897	477	325	34	13	41	7	-	44 600
Roncador barrio, Utuado Municipio	94	48	46	-	-	-	-	-	49 100
Roosevelt Roads comunidad	5	5	-	-	-	-	-	-	17 500
Ceiba Municipio (part)	5	5	-	-	-	-	-	-	17 500
Naguabo Municipio (part)	-	-	-	-	-	-	-	-	-
Rosario barrio, Mayagüez Municipio	364	163	125	44	7	17	8	-	57 900
Rosario Alto barrio, San Germán Municipio	207	107	94	6	-	-	-	-	48 700
Rosario Bajo barrio, San Germán Municipio	369	102	211	36	6	6	-	8	80 900
Rosario Peñón barrio, San Germán Municipio	170	74	74	22	-	-	-	-	56 100
Rosa Sánchez comunidad, Yabucoa Municipio	285	205	63	13	4	-	-	-	41 400
Rubias barrio, Yauco Municipio	60	41	19	-	-	-	-	-	31 400
Rucio barrio, Peñuelas Municipio	211	128	57	6	-	20	-	-	37 700
Rufina barrio, Guayanilla Municipio	46	30	16	-	-	-	-	-	19 700
Sábalos barrio, Mayagüez Municipio	1 677	240	999	209	134	80	10	5	81 000

Table 26. **Home Value: 2000**—Con.

[Data based on a sample (except Tables 65-68). For information on confidentiality protection, coverage, sampling error, and nonsampling error, see Appendix G. For location of definitions, see "How to Use This Census Report"]

Puerto Rico Municipio Municipio Subdivision and Place Subbarrio	Specified owner-occupied housing units	Value of home							
		Less than $50,000	$50,000 to $99,999	$100,000 to $149,999	$150,000 to $199,999	$200,000 to $299,999	$300,000 to $499,999	$500,000 or more	Median (dollars)
MUNICIPIO SUBDIVISION AND PLACE—Con.									
Sabana barrio, Luquillo Municipio	576	178	259	77	17	31	14	-	74 400
Sabana barrio, Orocovis Municipio	175	70	85	10	10	-	-	-	64 400
Sabana barrio, Vega Alta Municipio	3 098	1 252	1 353	285	84	95	7	22	59 400
Sabana comunidad	459	180	269	10	-	-	-	-	56 100
Vega Alta Municipio (part)	31	5	26	-	-	-	-	-	66 400
Vega Baja Municipio (part)	428	175	243	10	-	-	-	-	55 200
Sabana Abajo barrio, Carolina Municipio	13 056	410	7 638	3 862	945	110	64	27	94 500
Sabana Eneas comunidad, San Germán Municipio	474	317	131	-	14	12	-	-	38 300
Sabana Eneas barrio, San Germán Municipio	579	351	181	7	21	19	-	-	41 200
Sabana Grande zona urbana, Sabana Grande Municipio	2 180	547	1 340	155	96	42	-	-	69 300
Sabana Grande barrio-pueblo, Sabana Grande Municipio	346	178	127	35	6	-	-	-	48 500
Sabana Grande barrio, Utuado Municipio	244	70	122	22	24	6	-	-	67 000
Sabana Grande Abajo barrio, San Germán Municipio	563	99	293	84	56	19	-	12	82 600
Sabana Hoyos comunidad, Arecibo Municipio	490	128	246	56	27	27	-	6	69 400
Sabana Hoyos barrio, Arecibo Municipio	2 656	1 119	1 119	264	102	40	6	6	60 600
Sabana Llana barrio, Juana Díaz Municipio	1 861	714	944	158	33	-	-	12	61 100
Sabana Llana Norte barrio, San Juan Municipio	5 734	550	3 874	977	199	99	27	8	85 200
Sabana Llana Sur barrio, San Juan Municipio	6 607	275	1 693	2 875	1 075	551	116	22	120 400
Sabana Seca comunidad, Toa Baja Municipio	1 414	446	799	124	21	21	-	3	62 800
Sabana Seca barrio, Toa Baja Municipio	12 476	1 674	6 609	3 040	715	391	37	10	91 200
Sabana Yeguas barrio, Lajas Municipio	893	262	510	88	11	22	-	-	73 300
Sabanetas barrio, Mayagüez Municipio	1 099	461	468	66	33	52	-	19	59 000
Sabanetas barrio, Ponce Municipio	1 295	344	754	82	58	6	23	28	72 900
Saco barrio, Ceiba Municipio	453	151	236	30	13	23	-	-	62 400
St. Just barrio, Trujillo Alto Municipio	2 452	301	992	714	230	189	26	-	97 300
Saliente barrio, Jayuya Municipio	148	75	66	-	-	7	-	-	49 600
Salinas zona urbana, Salinas Municipio	1 395	450	862	58	19	6	-	-	64 800
Salinas barrio-pueblo, Salinas Municipio	680	297	330	39	14	-	-	-	55 300
Saltillo barrio, Adjuntas Municipio	580	185	262	100	21	12	-	-	71 800
Salto barrio, Cidra Municipio	-	-	-	-	-	-	-	-	-
Salto barrio, San Sebastián Municipio	702	278	275	111	24	6	8	-	63 000
Salto Abajo barrio, Utuado Municipio	1 229	359	723	103	31	13	-	-	65 300
Salto Arriba barrio, Utuado Municipio	59	12	27	13	-	7	-	-	67 700
Saltos barrio, Orocovis Municipio	681	320	270	66	12	6	7	-	54 600
San Antón barrio, Carolina Municipio	1 555	262	848	315	67	13	13	37	83 600
San Antón barrio, Ponce Municipio	2 110	286	794	582	342	69	29	8	98 700
San Antonio comunidad, Aguadilla Municipio	551	199	228	71	29	14	10	-	65 000
San Antonio barrio, Caguas Municipio	569	151	249	77	86	6	-	-	70 300
San Antonio comunidad, Dorado Municipio	1 644	528	823	197	55	19	14	8	67 200
San Antonio comunidad, Quebradillas Municipio	297	113	159	7	6	-	12	-	58 900
San Antonio barrio, Quebradillas Municipio	1 228	560	511	79	29	19	30	-	54 400
San Germán zona urbana, San Germán Municipio	2 486	522	1 366	396	104	57	20	21	78 000
San Germán barrio-pueblo, San Germán Municipio	620	236	261	56	34	26	7	-	64 200
San Ildefonso barrio, Coamo Municipio	2 117	533	1 254	203	58	57	6	6	71 500
San Isidro comunidad, Canóvanas Municipio	1 893	826	969	80	18	-	-	-	57 500
San Isidro barrio, Culebra Municipio	-	-	-	-	-	-	-	-	-
San José barrio, Quebradillas Municipio	568	152	238	137	14	20	7	-	74 900
San José comunidad, Toa Baja Municipio	819	413	345	55	6	-	-	-	49 700
San Juan zona urbana, San Juan Municipio	60 027	8 071	20 622	13 196	7 716	5 644	3 104	1 674	104 400
San Juan Antiguo barrio, San Juan Municipio	259	45	35	35	12	40	65	27	215 600
San Lorenzo barrio, Morovis Municipio	225	173	29	4	4	15	-	-	21 800
San Lorenzo zona urbana, San Lorenzo Municipio	1 926	545	1 097	219	28	18	6	13	69 800
San Lorenzo barrio-pueblo, San Lorenzo Municipio	548	249	253	35	11	-	-	-	54 600
San Patricio barrio, Ponce Municipio	93	37	49	7	-	-	-	-	67 900
San Salvador barrio, Caguas Municipio	801	334	361	101	-	5	-	-	56 700
San Sebastián zona urbana, San Sebastián Municipio	2 473	693	1 357	281	90	30	22	-	72 600
San Sebastián barrio-pueblo, San Sebastián Municipio	328	165	131	13	13	-	6	-	49 700
Santa Bárbara comunidad, Canóvanas Municipio	1 309	434	782	89	-	-	4	-	65 200
Santa Catalina barrio, Coamo Municipio	437	225	132	51	15	8	6	-	48 500
Santa Clara comunidad, Aguas Buenas Municipio	215	83	114	18	-	-	-	-	58 400
Santa Cruz barrio, Carolina Municipio	516	151	205	47	40	59	5	9	74 300
Santa Isabel zona urbana, Santa Isabel Municipio	1 435	469	917	23	-	13	-	13	62 100
Santa Isabel barrio-pueblo, Santa Isabel Municipio	1 366	412	905	23	-	13	-	13	62 800
Santa Isabel barrio, Utuado Municipio	119	57	56	-	-	-	6	-	51 300
Santana barrio, Arecibo Municipio	1 296	367	543	241	118	12	15	-	79 400
Santana barrio, Sabana Grande Municipio	1 948	513	1 178	127	74	50	6	-	69 800
Santa Olaya barrio, Bayamón Municipio	1 294	301	564	262	126	28	-	13	83 200
Santa Rosa barrio, Guaynabo Municipio	3 867	335	841	778	816	515	486	96	148 800
Santa Rosa barrio, Lajas Municipio	369	243	88	4	14	13	-	7	37 400
Santa Rosa barrio, Utuado Municipio	-	-	-	-	-	-	-	-	-
Santiago barrio, Camuy Municipio	101	71	30	-	-	-	-	-	31 900
Santiago y Lima barrio, Naguabo Municipio	195	76	114	-	-	5	-	-	60 100
Santo Domingo comunidad, Peñuelas Municipio	803	456	309	11	19	8	-	-	45 000
Santo Domingo barrio, Peñuelas Municipio	1 389	628	709	21	19	12	-	-	54 400
Santurce barrio, San Juan Municipio	8 219	2 895	3 206	709	361	516	317	215	67 800
Sardinera barrio, Fajardo Municipio	133	22	64	22	18	-	7	-	79 200

Table 26. **Home Value: 2000**—Con.

[Data based on a sample (except Tables 65-68). For information on confidentiality protection, coverage, sampling error, and nonsampling error, see Appendix G. For location of definitions, see "How to Use This Census Report"]

Puerto Rico Municipio Municipio Subdivision and Place Subbarrio	Specified owner-occupied housing units	Value of home							
		Less than $50,000	$50,000 to $99,999	$100,000 to $149,999	$150,000 to $199,999	$200,000 to $299,999	$300,000 to $499,999	$500,000 or more	Median (dollars)
MUNICIPIO SUBDIVISION AND PLACE—Con.									
Segundo barrio, Ponce Municipio	1 912	1 363	457	39	36	12	-	5	28 600
Sexto barrio, Ponce Municipio	975	694	187	32	19	43	-	-	31 200
Sierra Alta barrio, Yauco Municipio	264	181	60	13	10	-	-	-	21 300
Sierra Baja barrio, Guayanilla Municipio	158	104	43	11	-	-	-	-	30 900
Sonador barrio, San Sebastián Municipio	374	115	159	62	-	38	-	-	73 200
Sonadora barrio, Aguas Buenas Municipio	636	162	195	117	58	54	37	13	89 800
Sonadora barrio, Guaynabo Municipio	295	126	109	36	24	-	-	-	55 000
Stella comunidad, Rincón Municipio	346	170	108	51	11	6	-	-	51 300
Suárez comunidad, Loíza Municipio	538	202	287	37	-	-	-	12	58 300
Sud barrio, Cidra Municipio	651	159	279	183	22	8	-	-	83 700
Sumidero barrio, Aguas Buenas Municipio	1 624	423	879	235	52	35	-	-	71 600
Sumido barrio, Cayey Municipio	161	47	87	7	7	13	-	-	70 200
Susúa barrio, Sabana Grande Municipio	709	353	246	51	20	39	-	-	50 200
Susúa Alta barrio, Yauco Municipio	938	373	473	50	15	27	-	-	56 600
Susúa Baja barrio, Guánica Municipio	1 069	559	446	49	-	15	-	-	48 100
Susúa Baja barrio, Yauco Municipio	3 029	784	1 804	277	123	27	6	8	69 400
Tabonuco barrio, Sabana Grande Municipio	80	41	21	18	-	-	-	-	49 400
Talante barrio, Maunabo Municipio	169	65	90	14	-	-	-	-	54 100
Tallaboa comunidad, Peñuelas Municipio	282	176	92	8	6	-	-	-	39 800
Tallaboa Alta comunidad, Peñuelas Municipio	491	293	151	47	-	-	-	-	35 500
Tallaboa Alta barrio, Peñuelas Municipio	901	553	280	56	6	6	-	-	33 400
Tallaboa Poniente barrio, Peñuelas Municipio	164	86	52	9	17	-	-	-	48 200
Tallaboa Saliente barrio, Peñuelas Municipio	82	27	12	28	-	15	-	-	102 300
Tanamá barrio, Adjuntas Municipio	173	63	73	14	23	-	-	-	69 700
Tanamá barrio, Arecibo Municipio	846	392	198	151	82	17	6	-	55 700
Tejas barrio, Humacao Municipio	1 705	324	992	261	70	51	-	7	76 600
Tejas barrio, Las Piedras Municipio	2 048	492	1 131	192	146	47	11	29	74 600
Tejas barrio, Yabucoa Municipio	635	321	232	22	30	30	-	-	49 300
Tercero barrio, Ponce Municipio	39	6	33	-	-	-	-	-	68 400
Terranova barrio, Quebradillas Municipio	847	230	386	124	41	47	-	19	70 500
Tetuán barrio, Utuado Municipio	98	71	22	-	5	-	-	-	35 500
Tibes barrio, Ponce Municipio	210	117	44	31	11	-	-	7	30 000
Tiburones comunidad, Barceloneta Municipio	160	64	83	13	-	-	-	-	65 000
Tierras Nuevas Poniente comunidad, Manatí Municipio	568	171	224	57	59	44	6	7	69 600
Tierras Nuevas Poniente barrio, Manatí Municipio	1 080	445	423	68	91	19	28	6	61 800
Tierras Nuevas Saliente barrio, Manatí Municipio	1 431	403	453	253	134	156	18	14	78 600
Tijeras barrio, Juana Díaz Municipio	1 298	320	796	98	67	11	6	-	71 700
Toa Alta zona urbana, Toa Alta Municipio	877	113	581	118	40	25	-	-	87 900
Toa Alta barrio-pueblo, Toa Alta Municipio	118	38	65	-	7	8	-	-	67 500
Toa Baja zona urbana, Toa Baja Municipio	301	87	188	26	-	-	-	-	66 700
Toa Baja barrio-pueblo, Toa Baja Municipio	137	61	62	14	-	-	-	-	58 300
Toíta barrio, Cayey Municipio	1 352	343	634	283	71	12	9	-	78 400
Toíta barrio, Cidra Municipio	200	99	61	28	6	6	-	-	50 900
Tomás de Castro barrio, Caguas Municipio	4 959	820	2 869	1 008	199	34	24	5	80 600
Toro Negro barrio, Ciales Municipio	210	71	133	-	-	6	-	-	55 700
Torre barrio, Sabana Grande Municipio	479	197	207	26	36	13	-	-	56 200
Torrecilla Alta barrio, Canóvanas Municipio	1 807	492	1 198	107	6	-	4	-	70 300
Torrecilla Alta barrio, Loíza Municipio	-	-	-	-	-	-	-	-	-
Torrecilla Baja barrio, Loíza Municipio	633	243	280	58	17	20	7	8	60 500
Torrecillas barrio, Morovis Municipio	183	41	95	33	-	14	-	-	72 900
Tortugo barrio, San Juan Municipio	1 088	178	334	268	203	90	15	-	106 500
Trujillo Alto zona urbana, Trujillo Alto Municipio	10 526	957	4 067	2 878	754	1 328	497	45	103 500
Trujillo Alto barrio-pueblo, Trujillo Alto Municipio	140	36	76	19	9	-	-	-	76 300
Trujillo Bajo barrio, Carolina Municipio	2 274	208	791	847	389	35	4	-	107 400
Tuna barrio, San Germán Municipio	41	20	7	7	7	-	-	-	90 700
Turabo barrio, Caguas Municipio	3 289	342	2 083	504	195	127	38	-	84 900
Unibón barrio, Morovis Municipio	760	322	320	89	29	-	-	-	55 600
Universidad barrio, San Juan Municipio	219	-	21	78	74	38	8	-	158 800
Utuado zona urbana, Utuado Municipio	1 707	687	904	86	12	12	6	-	58 900
Utuado barrio-pueblo, Utuado Municipio	743	433	251	29	12	12	6	-	43 700
Vacas barrio, Villalba Municipio	717	328	337	27	6	6	13	-	52 700
Vaga barrio, Morovis Municipio	101	76	21	4	-	-	-	-	35 300
Valenciano Abajo barrio, Juncos Municipio	956	392	395	118	25	21	-	5	60 300
Valenciano Arriba barrio, Juncos Municipio	311	123	115	39	21	13	-	-	68 200
Vayas barrio, Ponce Municipio	278	93	46	19	18	96	6	-	100 000
Vázquez comunidad, Salinas Municipio	651	415	125	51	15	45	-	-	35 200
Vega Alta zona urbana, Vega Alta Municipio	2 715	564	1 651	411	75	14	-	-	79 200
Vega Alta barrio-pueblo, Vega Alta Municipio	306	78	198	18	12	-	-	-	67 300
Vega Baja zona urbana, Vega Baja Municipio	6 890	1 641	4 090	787	180	182	-	10	73 900
Vega Baja barrio-pueblo, Vega Baja Municipio	165	56	95	-	14	-	-	-	61 300
Vega Redonda barrio, Comerío Municipio	262	135	113	14	-	-	-	-	47 500
Vegas barrio, Cayey Municipio	673	114	300	86	149	24	-	-	86 700
Vegas barrio, Yauco Municipio	21	15	6	-	-	-	-	-	42 500
Vegas Abajo barrio, Adjuntas Municipio	119	94	25	-	-	-	-	-	32 000
Vegas Arriba barrio, Adjuntas Municipio	215	121	81	13	-	-	-	-	39 800
Veguitas barrio, Jayuya Municipio	817	346	382	70	19	-	-	-	58 700
Victoria barrio, Aguadilla Municipio	396	94	246	49	7	-	-	-	68 000
Vieques comunidad, Loíza Municipio	1 047	471	534	22	-	15	5	-	53 400
Vieques zona urbana, Vieques Municipio	518	216	186	35	6	7	28	40	56 900
Villalba zona urbana, Villalba Municipio	918	471	333	87	13	14	-	-	49 100
Villalba barrio-pueblo, Villalba Municipio	143	66	50	21	6	-	-	-	52 800
Villalba Abajo barrio, Villalba Municipio	694	350	238	71	12	18	5	-	49 700
Villalba Arriba barrio, Villalba Municipio	1 264	472	649	74	12	35	22	-	63 500
Viví Abajo barrio, Utuado Municipio	612	268	226	46	47	25	-	-	57 500
Viví Arriba barrio, Utuado Municipio	85	39	46	-	-	-	-	-	55 800
Voladoras barrio, Moca Municipio	1 078	460	427	129	35	20	7	-	56 200
Yabucoa zona urbana, Yabucoa Municipio	1 489	438	956	30	38	19	6	2	69 400
Yabucoa barrio-pueblo, Yabucoa Municipio	699	234	439	12	14	-	-	-	70 200

Table 26. **Home Value: 2000**—Con.

[Data based on a sample (except Tables 65-68). For information on confidentiality protection, coverage, sampling error, and nonsampling error, see Appendix G. For location of definitions, see "How to Use This Census Report"]

Puerto Rico Municipio Municipio Subdivision and Place Subbarrio	Specified owner-occupied housing units	Value of home							
		Less than $50,000	$50,000 to $99,999	$100,000 to $149,999	$150,000 to $199,999	$200,000 to $299,999	$300,000 to $499,999	$500,000 or more	Median (dollars)
MUNICIPIO SUBDIVISION AND PLACE—Con.									
Yahuecas barrio, Adjuntas Municipio	341	171	140	8	18	4	-	-	49 800
Yauco zona urbana, Yauco Municipio	4 257	1 281	2 433	322	134	66	6	15	65 900
Yauco barrio-pueblo, Yauco Municipio	791	541	170	11	29	33	-	7	31 000
Yaurel comunidad, Arroyo Municipio	287	198	83	-	6	-	-	-	39 500
Yaurel barrio, Arroyo Municipio	393	263	118	-	12	-	-	-	39 300
Yayales barrio, Adjuntas Municipio	118	40	72	6	-	-	-	-	58 600
Yeguada barrio, Camuy Municipio	634	156	278	123	54	23	-	-	84 000
Yeguada barrio, Vega Baja Municipio	376	55	178	65	61	17	-	-	88 900
Zamas barrio, Jayuya Municipio	120	42	72	6	-	-	-	-	56 900
Zanja barrio, Camuy Municipio	725	219	408	55	31	12	-	-	66 700
Zarzal barrio, Río Grande Municipio	3 291	537	1 860	586	200	45	15	48	89 400
SUBBARRIO									
Aguada Municipio	10 052	4 498	3 947	817	453	255	67	15	54 700
Aguada barrio-pueblo	341	147	118	50	6	15	5	-	56 200
California subbarrio	146	30	71	31	-	9	5	-	75 300
Rosario subbarrio	195	117	47	19	6	6	-	-	34 800
Aguadilla Municipio	13 744	4 692	5 920	1 731	765	452	172	12	67 100
Aguadilla barrio-pueblo	932	752	103	43	8	17	9	-	18 900
Higüey subbarrio	154	96	34	16	-	8	-	-	30 400
Iglesia subbarrio	40	31	-	-	-	9	-	-	18 800
Nuevo subbarrio	100	51	31	18	-	-	-	-	48 800
Santa Bárbara subbarrio	184	175	9	-	-	-	-	-	11 100
Tamarindo subbarrio	413	373	22	9	-	-	9	-	18 100
Aibonito Municipio	5 768	1 502	3 120	656	263	94	92	41	73 700
Aibonito barrio-pueblo	761	143	451	113	34	-	20	-	76 800
Pueblo Norte subbarrio	244	41	139	39	12	-	13	-	78 300
Pueblo Sur subbarrio	517	102	312	74	22	-	7	-	76 100
Añasco Municipio	7 022	2 773	3 232	542	278	108	84	5	59 700
Añasco barrio-pueblo	228	71	136	6	15	-	-	-	60 900
Cuartel Cuarto subbarrio	147	66	70	6	5	-	-	-	53 400
Cuartel Primero subbarrio	29	5	24	-	-	-	-	-	57 900
Cuartel Segundo subbarrio	9	-	9	-	-	-	-	-	75 000
Cuartel Tercero subbarrio	43	-	33	-	10	-	-	-	69 700
Arecibo Municipio	23 762	8 553	10 773	2 657	1 031	536	151	61	64 800
Arecibo barrio-pueblo	1 573	582	707	176	51	45	6	6	63 600
Buenos Aires subbarrio	105	12	77	16	-	-	-	-	86 700
Jareales subbarrio	-	-	-	-	-	-	-	-	-
La Cruz subbarrio	-	-	-	-	-	-	-	-	-
Miramar subbarrio	448	221	104	75	25	17	6	-	51 300
Monserrate subbarrio	-	-	-	-	-	-	-	-	-
Rosario subbarrio	21	6	8	7	-	-	-	-	75 600
San Felipe subbarrio	112	51	50	11	-	-	-	-	58 300
San Luis subbarrio	814	232	455	67	26	28	-	6	65 900
Vigía subbarrio	73	60	13	-	-	-	-	-	16 500
Arroyo Municipio	4 302	1 913	2 109	209	65	6	-	-	55 000
Arroyo barrio-pueblo	369	113	219	31	-	6	-	-	62 300
Cuatro Calles subbarrio	77	12	59	6	-	-	-	-	68 800
Pueblo Este subbarrio	255	96	134	19	-	6	-	-	58 500
Pueblo Oeste subbarrio	37	5	26	6	-	-	-	-	67 500
Cabo Rojo Municipio	12 654	3 981	5 958	1 605	592	363	97	58	69 600
Cabo Rojo barrio-pueblo	219	114	87	7	-	11	-	-	47 400
Pueblo Norte subbarrio	126	56	56	7	-	7	-	-	53 300
Pueblo Nuevo subbarrio	22	22	-	-	-	-	-	-	27 300
Pueblo Sud subbarrio	71	36	31	-	-	4	-	-	49 200
Cayey Municipio	10 166	2 212	4 911	1 702	889	414	31	7	80 400
Cayey barrio-pueblo	3 213	684	1 819	543	81	86	-	-	77 100
Pueblo Norte subbarrio	2 043	495	1 242	253	42	11	-	-	72 700
Pueblo Sur subbarrio	1 170	189	577	290	39	75	-	-	86 300
Fajardo Municipio	10 105	1 820	6 252	1 359	285	224	149	16	77 300
Fajardo barrio-pueblo	3 980	1 011	2 233	459	84	121	72	-	73 400
Pueblo Este subbarrio	50	6	27	-	6	11	-	-	82 000
Pueblo Norte subbarrio	1 229	305	747	108	19	31	19	-	71 500
Pueblo Oeste subbarrio	1 405	421	813	137	-	7	27	-	68 200
Pueblo Sur subbarrio	141	47	71	11	6	6	-	-	72 900
Puerto Real subbarrio	1 155	232	575	203	53	66	26	-	84 100
Guayanilla Municipio	5 515	2 698	2 027	472	171	122	19	6	51 200
Guayanilla barrio-pueblo	1 148	261	689	123	51	18	-	6	72 500
Poblado Sitios subbarrio	911	220	538	96	51	-	-	6	72 000
Pueblo subbarrio	237	41	151	27	-	18	-	-	77 500
Humacao Municipio	13 808	3 383	7 005	1 717	877	484	221	121	72 000
Humacao barrio-pueblo	1 077	128	535	296	64	18	29	7	88 100
San Francisco subbarrio	617	67	285	193	34	10	21	7	93 200
San Juan subbarrio	14	-	6	-	8	-	-	-	153 100
Santiago subbarrio	152	6	90	32	8	8	8	-	82 200
Santo Domingo subbarrio	294	55	154	71	14	-	-	-	82 500
Juana Díaz Municipio	11 483	5 042	5 114	863	353	63	11	37	56 800
Juana Díaz barrio-pueblo	867	106	607	119	30	5	-	-	77 400
Pueblo Este subbarrio	267	27	174	57	4	5	-	-	83 500
Pueblo Norte subbarrio	189	25	151	6	7	-	-	-	70 100
Pueblo Oeste subbarrio	367	48	250	50	19	-	-	-	77 600
Pueblo Sur subbarrio	44	6	32	6	-	-	-	-	68 000

Table 26. **Home Value: 2000**—Con.

[Data based on a sample (except Tables 65-68). For information on confidentiality protection, coverage, sampling error, and nonsampling error, see Appendix G. For location of definitions, see "How to Use This Census Report"]

Puerto Rico **Municipio** **Municipio Subdivision and Place** **Subbarrio**	Specified owner-occupied housing units	Value of home							
		Less than $50,000	$50,000 to $99,999	$100,000 to $149,999	$150,000 to $199,999	$200,000 to $299,999	$300,000 to $499,999	$500,000 or more	Median (dollars)
SUBBARRIO—Con.									
Juncos Municipio	8 720	2 440	4 554	1 047	516	114	44	5	70 700
Juncos barrio-pueblo	541	163	259	75	37	7	-	-	61 700
Pueblo Norte subbarrio	254	66	111	41	29	7	-	-	68 200
Pueblo Sur subbarrio	287	97	148	34	8	-	-	-	58 000
Manatí Municipio	10 605	3 055	5 237	1 338	484	324	110	57	70 900
Manatí barrio-pueblo	1 358	405	551	213	119	52	18	-	69 300
Pueblo Poniente subbarrio	313	104	108	18	45	28	10	-	62 300
Pueblo Saliente subbarrio	1 045	301	443	195	74	24	8	-	72 200
Maunabo Municipio	2 883	1 157	1 544	135	41	6	-	-	55 100
Maunabo barrio-pueblo	90	28	58	4	-	-	-	-	65 500
Pueblo Este subbarrio	73	22	47	4	-	-	-	-	71 200
Pueblo Oeste subbarrio	17	6	11	-	-	-	-	-	62 300
Mayagüez Municipio	18 650	5 541	7 696	2 565	1 333	886	455	174	73 900
Mayagüez barrio-pueblo	3 968	1 528	1 582	426	214	116	76	26	61 700
Candelaria subbarrio	192	-	48	24	11	55	40	14	221 000
Cárcel subbarrio	1 469	641	388	277	122	25	4	12	59 600
Marina Meridional subbarrio	440	225	180	14	6	6	9	-	49 000
Marina Septentrional subbarrio	503	177	240	36	34	-	16	-	64 700
Río subbarrio	708	191	451	35	15	16	-	-	67 000
Salud subbarrio	656	294	275	40	26	14	7	-	53 200
Ponce Municipio	38 354	12 227	18 530	4 304	1 683	887	556	167	71 200
Canas Urbano barrio	4 639	890	2 828	741	117	27	36	-	81 300
Baldorioty de Castro subbarrio	2 224	372	1 289	492	59	6	6	-	84 700
Clausells subbarrio	899	386	464	45	4	-	-	-	61 500
Reparada subbarrio	1 516	132	1 075	204	54	21	30	-	81 900
Sabana Grande Municipio	6 497	2 728	2 927	433	224	179	6	-	58 100
Sabana Grande barrio-pueblo	346	178	127	35	6	-	-	-	48 500
Pueblo Norte subbarrio	225	127	80	12	6	-	-	-	42 800
Pueblo Sud subbarrio	121	51	47	23	-	-	-	-	55 300
Salinas Municipio	7 374	3 756	2 915	431	161	100	-	11	49 200
Aguirre barrio	3 036	1 480	1 339	134	71	12	-	-	51 400
Aguirre (Rural) subbarrio	2 332	1 033	1 110	118	59	12	-	-	55 900
Central Aguirre subbarrio	365	267	88	10	-	-	-	-	38 500
Coquí subbarrio	277	137	122	6	12	-	-	-	50 600
San Felipe subbarrio	62	43	19	-	-	-	-	-	32 500
San Germán Municipio	8 835	3 350	3 832	989	327	234	67	36	64 600
San Germán barrio-pueblo	620	236	261	56	34	26	7	-	64 200
Pueblo Central subbarrio	208	82	97	17	6	6	-	-	60 700
Pueblo Occidental subbarrio	229	65	104	22	18	20	-	-	69 900
Pueblo Oriental subbarrio	183	89	60	17	10	-	7	-	54 200
San Juan Municipio	62 992	8 728	21 485	13 590	8 041	5 886	3 475	1 787	104 200
Hato Rey Central barrio	2 339	799	687	380	188	204	63	18	80 600
Ciudad Nueva subbarrio	293	16	45	65	69	39	41	18	160 500
Floral Park subbarrio	205	7	54	34	58	52	-	-	153 200
Las Monjas subbarrio	954	538	239	123	20	34	-	-	44 400
Quintana subbarrio	887	238	349	158	41	79	22	-	83 700
Hato Rey Norte barrio	1 605	29	288	481	329	368	88	22	150 700
Eleanor Roosevelt subbarrio	783	21	243	271	109	102	25	12	128 500
El Vedado subbarrio	716	-	16	171	196	266	57	10	194 700
Martín Peña subbarrio	97	8	29	30	24	-	6	-	116 900
Puerto Nuevo subbarrio	9	-	-	9	-	-	-	-	137 500
Hato Rey Sur barrio	917	7	90	207	396	188	23	6	166 300
Bella Vista subbarrio	42	-	13	22	7	-	-	-	113 300
Hyde Park subbarrio	775	7	43	161	369	166	23	6	170 200
La 37 subbarrio	9	-	-	-	-	9	-	-	225 000
Santa Rita subbarrio	91	-	34	24	20	13	-	-	137 000
Oriente barrio	4 862	1 329	2 443	609	369	79	28	5	72 500
Borinquen subbarrio	292	163	100	17	12	-	-	-	44 500
López Sicardó subbarrio	1 724	233	838	306	273	63	6	5	89 300
San José subbarrio	2 846	933	1 505	286	84	16	22	-	65 400
Pueblo barrio	1 257	459	378	154	71	153	22	20	69 400
Buen Consejo subbarrio	396	175	110	35	41	20	15	-	54 300
Capetillo subbarrio	182	91	40	40	11	-	-	-	55 000
Monte Rey subbarrio	332	25	120	40	19	101	7	20	133 000
Río Piedras Antiguo subbarrio	-	-	-	-	-	-	-	-	-
Ubarri subbarrio	-	-	-	-	-	-	-	-	-
Venezuela subbarrio	347	168	108	39	-	32	-	-	54 600
San Juan Antiguo barrio	259	45	35	35	12	40	65	27	215 600
Ballajá subbarrio	-	-	-	-	-	-	-	-	-
Catedral subbarrio	22	-	-	-	-	5	10	7	360 000
Marina subbarrio	-	-	-	-	-	-	-	-	-
Mercado subbarrio	78	29	15	6	-	4	24	-	95 000
Puerta de Tierra subbarrio	24	16	-	-	-	8	-	-	37 500
San Cristóbal subbarrio	119	-	20	20	12	23	24	20	266 300
San Francisco subbarrio	16	-	-	9	-	-	7	-	122 200
Santurce barrio	8 219	2 895	3 206	709	361	516	317	215	67 800
Alto del Cabro subbarrio	65	28	31	-	-	-	6	-	57 500
Bayola subbarrio	5	-	-	-	-	5	-	-	275 000
Bolívar subbarrio	52	12	26	7	-	7	-	-	83 800
Buenos Aires subbarrio	-	-	-	-	-	-	-	-	-
Campo Alegre subbarrio	54	26	28	-	-	-	-	-	50 700
Chícharo subbarrio	118	58	25	19	8	-	-	8	61 300
Condadito subbarrio	12	-	-	5	7	-	-	-	153 600
Condado subbarrio	281	-	58	7	8	73	63	72	290 800
Figueroa subbarrio	38	-	19	19	-	-	-	-	95 000
Gandul subbarrio	119	38	68	-	13	-	-	-	63 800
Herrera subbarrio	242	77	149	16	-	-	-	-	67 700
Hipódromo subbarrio	108	7	51	39	6	5	-	-	97 300
Hoare subbarrio	-	-	-	-	-	-	-	-	-

Table 26. **Home Value: 2000**—Con.

[Data based on a sample (except Tables 65-68). For information on confidentiality protection, coverage, sampling error, and nonsampling error, see Appendix G.
For location of definitions, see "How to Use This Census Report"]

Puerto Rico **Municipio** **Municipio Subdivision and Place** **Subbarrio**	Specified owner-occupied housing units	Value of home							
		Less than $50,000	$50,000 to $99,999	$100,000 to $149,999	$150,000 to $199,999	$200,000 to $299,999	$300,000 to $499,999	$500,000 or more	Median (dollars)
SUBBARRIO—Con.									
San Juan Municipio—Con.									
Santurce barrio—Con.									
Isla Grande subbarrio	20	-	10	10	-	-	-	-	102 500
Las Casas subbarrio	716	368	265	51	-	32	-	-	48 100
Las Marías subbarrio	146	-	-	5	-	63	61	17	312 200
Las Palmas subbarrio	244	52	151	14	-	27	-	-	82 300
La Zona subbarrio	263	134	76	25	20	8	-	-	49 500
Loíza subbarrio	249	81	116	17	21	14	-	-	70 700
Machuchal subbarrio	180	24	91	50	6	9	-	-	94 700
María Moczó subbarrio	224	57	134	19	14	-	-	-	74 700
Marruecos subbarrio	-	-	-	-	-	-	-	-	-
Martín Peña subbarrio	27	10	8	9	-	-	-	-	64 400
Melilla subbarrio	92	26	42	8	-	10	6	-	73 800
Merhoff subbarrio	359	265	87	-	-	7	-	-	32 700
Minillas subbarrio	30	-	7	-	17	-	6	-	170 000
Miramar subbarrio	250	-	32	30	23	54	46	65	278 800
Monteflores subbarrio	110	-	41	37	26	6	-	-	123 300
Obrero subbarrio	1 770	806	797	104	8	55	-	-	54 800
Ocean Park subbarrio	281	-	20	60	89	59	30	23	178 400
Parque subbarrio	189	8	19	22	28	42	47	23	257 800
Pozo del Hato subbarrio	6	-	-	-	-	-	6	-	350 000
Pulguero subbarrio	129	50	50	17	-	12	-	-	72 300
Sagrado Corazón subbarrio	177	27	34	46	31	24	8	7	136 400
San Juan Moderno subbarrio	40	-	9	-	15	-	16	-	168 300
San Mateo subbarrio	46	7	16	8	-	-	15	-	112 500
Seboruco subbarrio	295	81	169	31	14	-	-	-	70 100
Shanghai subbarrio	589	376	213	-	-	-	-	-	40 000
Tras Talleres subbarrio	152	100	30	11	-	4	7	-	43 100
Villa Palmeras subbarrio	233	85	141	-	7	-	-	-	62 300
Universidad barrio	219	-	21	78	74	38	8	-	158 800
Amparo subbarrio	-	-	-	-	-	-	-	-	-
Auxilio Mutuo subbarrio	78	-	8	-	45	17	8	-	187 900
Institución subbarrio	-	-	-	-	-	-	-	-	-
Valencia subbarrio	141	-	13	78	29	21	-	-	138 600
San Sebastián Municipio	10 215	3 731	4 609	1 231	331	196	49	68	63 600
San Sebastián barrio-pueblo	328	165	131	13	13	-	6	-	49 700
Norzagaray subbarrio	193	93	80	13	7	-	-	-	55 800
Urréjola subbarrio	135	72	51	-	6	-	6	-	36 300
Yauco Municipio	10 487	4 451	4 724	694	347	236	13	22	57 500
Yauco barrio-pueblo	791	541	170	11	29	33	-	7	31 000
Pueblo Norte subbarrio	701	521	136	11	14	12	-	7	27 500
Pueblo Sud subbarrio	90	20	34	-	15	21	-	-	85 000

Table 27. **Selected Monthly Owner Costs: 2000**

[Data based on a sample (except Tables 65-68). For information on confidentiality protection, coverage, sampling error, and nonsampling error, see Appendix G.
For location of definitions, see "How to Use This Census Report"]

Puerto Rico **Municipio** **Municipio Subdivision** **Place**	Specified owner-occupied housing units	Selected monthly owner costs							
		Less than $200	$200 to $299	$300 to $399	$400 to $499	$500 to $599	$600 to $799	$800 to $999	$1,000 or more
Puerto Rico	**817 927**	**381 906**	**83 723**	**66 437**	**61 102**	**52 326**	**74 928**	**40 951**	**56 554**
Adjuntas Municipio	3 692	2 540	247	208	234	203	162	44	54
Adjuntas barrio-pueblo	819	435	82	63	70	78	54	7	30
Adjuntas zona urbana (part)	819	435	82	63	70	78	54	7	30
Capáez barrio	177	152	13	5	-	-	7	-	-
Garzas barrio	152	115	6	-	12	5	8	6	-
Guayabo Dulce barrio	-	-	-	-	-	-	-	-	-
Guayo barrio	170	127	15	-	14	7	-	-	7
Guilarte barrio	199	148	-	7	32	12	-	-	-
Juan González barrio	163	102	11	13	19	-	7	6	5
Limaní barrio	98	74	12	6	-	6	-	-	-
Pellejas barrio	144	113	7	-	6	12	6	-	-
Portillo barrio	106	74	10	17	-	5	-	-	-
Portugués barrio	118	79	-	12	6	14	-	7	-
Saltillo barrio	580	394	24	44	30	38	26	12	12
Tanamá barrio	173	123	13	5	8	-	24	-	-
Vegas Abajo barrio	119	107	6	-	-	-	6	-	-
Adjuntas zona urbana (part)	-	-	-	-	-	-	-	-	-
Vegas Arriba barrio	215	189	6	-	7	-	13	-	-
Yahuecas barrio	341	245	35	25	4	26	6	-	-
Yayales barrio	118	63	7	11	26	-	5	6	-
Aguada Municipio	10 052	7 279	663	516	421	309	399	199	266
Aguada barrio-pueblo	341	264	19	11	18	-	13	12	4
Aguada zona urbana (part)	323	264	13	11	12	-	7	12	4
Asomante barrio	668	376	48	60	24	61	58	8	33
Aguada zona urbana (part)	139	52	13	8	17	20	22	-	7
Atalaya barrio	735	594	54	35	6	15	5	16	10
Carrizal barrio	256	138	-	32	43	28	8	7	-
Cerro Gordo barrio	741	656	44	5	21	-	10	-	5
Cruces barrio	348	255	18	16	22	6	22	-	9
Espinar barrio	407	298	16	15	29	10	13	7	19
Guanábano barrio	178	119	12	13	22	-	5	-	7
Luyando comunidad (part)	166	114	12	13	22	-	5	-	-
Guaniquilla barrio	591	328	59	54	33	38	44	23	12
Aguada zona urbana (part)	80	36	6	13	-	7	8	10	-
Guayabo barrio	691	343	97	54	47	19	81	28	22
Aguada zona urbana (part)	257	93	39	23	23	7	55	8	9
Jagüey barrio	479	329	23	11	10	36	21	24	25
Lagunas barrio	804	680	44	30	25	5	8	5	7
Mal Paso barrio	682	446	73	40	28	13	28	30	24
Luyando comunidad (part)	85	39	5	13	16	-	5	7	-
Mamey barrio	510	394	20	34	-	13	18	20	11
Marías barrio	482	407	45	-	7	5	11	-	7
Naranjo barrio	954	767	54	42	36	15	19	-	21
Luyando comunidad (part)	616	466	42	29	36	10	19	-	14
Piedras Blancas barrio	910	677	29	37	44	19	35	19	50
Aguada zona urbana (part)	5	5	-	-	-	-	-	-	-
Río Grande barrio	275	208	8	27	6	26	-	-	-
Aguadilla Municipio	13 744	8 074	1 180	967	728	662	938	546	649
Aguacate barrio	430	134	69	18	30	37	45	43	54
Aguadilla barrio-pueblo	932	856	36	17	-	23	-	-	-
Aguadilla zona urbana (part)	932	856	36	17	-	23	-	-	-
Arenales barrio	271	197	6	5	6	22	8	11	16
Borinquen barrio	1 772	928	185	147	106	53	138	93	122
Aguadilla zona urbana (part)	789	286	106	63	62	38	118	47	69
Caimital Alto barrio	910	522	55	52	72	38	75	43	53
Caimital Bajo barrio	1 072	679	101	97	52	45	65	27	6
Aguadilla zona urbana (part)	611	407	50	78	18	19	19	14	6
Camaceyes barrio	2 510	1 347	181	177	172	178	168	137	150
Aguadilla zona urbana (part)	568	287	67	53	71	27	23	5	35
Ceiba Alta barrio	158	116	11	6	-	-	13	-	12
Ceiba Baja barrio	521	255	54	14	24	30	51	32	61
Corrales barrio	1 884	1 289	143	104	81	55	122	27	63
Cabán comunidad	700	538	25	49	10	26	40	-	12
Guerrero barrio	623	422	38	66	22	42	22	6	5
Rafael Hernández comunidad	404	269	31	54	10	12	22	6	-
Maleza Alta barrio	368	157	29	25	19	32	40	41	25
Maleza Baja barrio	459	101	36	68	56	44	59	42	53
Montaña barrio	945	441	154	123	47	51	90	18	21
San Antonio comunidad	551	333	112	48	22	15	11	-	10
Palmar barrio	493	362	29	38	26	-	18	20	-
Victoria barrio	396	268	53	10	15	12	24	6	8
Aguadilla zona urbana (part)	295	179	46	5	15	12	24	6	8
Aguas Buenas Municipio	6 294	3 650	670	442	372	344	414	206	196
Aguas Buenas barrio-pueblo	375	200	56	28	29	16	31	-	15
Aguas Buenas zona urbana (part)	375	200	56	28	29	16	31	-	15
Bairoa barrio	480	255	40	34	38	27	36	44	6
Aguas Buenas zona urbana (part)	177	65	26	12	21	6	31	16	-
Bayamoncito barrio	465	343	20	39	34	24	5	-	-
Cagüitas barrio	593	421	53	46	42	19	5	-	7
Aguas Buenas zona urbana (part)	-	-	-	-	-	-	-	-	-
Jagüeyes barrio	591	305	76	26	10	28	54	26	66
Juan Asencio barrio	651	542	11	21	5	25	40	7	-
Mula barrio	808	349	66	68	56	83	91	41	54
Mulita barrio	71	54	12	-	5	-	-	-	-
Sonadora barrio	636	330	140	16	30	23	11	51	35
Sumidero barrio	1 624	851	196	164	123	99	141	37	13
Aguas Buenas zona urbana (part)	181	90	11	15	18	13	29	5	-
Santa Clara comunidad	215	132	25	35	11	7	5	-	-
Aibonito Municipio	5 768	3 008	512	464	347	467	488	250	232
Aibonito barrio-pueblo	761	369	52	82	65	31	83	38	41
Aibonito zona urbana (part)	761	369	52	82	65	31	83	38	41
Algarrobo barrio	25	25	-	-	-	-	-	-	-
Asomante barrio	602	332	15	20	26	61	74	29	45

Table 27. **Selected Monthly Owner Costs: 2000**—Con.

[Data based on a sample (except Tables 65-68). For information on confidentiality protection, coverage, sampling error, and nonsampling error, see Appendix G. For location of definitions, see "How to Use This Census Report"]

Puerto Rico **Municipio** **Municipio Subdivision** **Place**	Specified owner-occupied housing units	Selected monthly owner costs							
		Less than $200	$200 to $299	$300 to $399	$400 to $499	$500 to $599	$600 to $799	$800 to $999	$1,000 or more
Aibonito Municipio—Con.									
Caonillas barrio	330	173	56	14	33	31	18	-	5
Aibonito zona urbana (part)	15	8	7	-	-	-	-	-	-
Cuyón barrio	152	100	16	17	-	7	5	7	-
Llanos barrio	1 478	717	100	109	129	125	162	61	75
Aibonito zona urbana (part)	777	439	56	71	65	32	70	27	17
Pasto barrio	981	567	112	62	22	86	69	33	30
Pastos comunidad	358	279	30	19	-	15	15	-	-
Plata barrio	346	180	38	68	30	-	20	5	5
Robles barrio	1 093	545	123	92	42	126	57	77	31
Aibonito zona urbana (part)	572	190	76	69	29	119	40	36	13
Añasco Municipio	7 022	4 307	736	623	452	298	354	133	119
Añasco barrio-pueblo	228	172	16	23	5	6	-	-	6
Añasco zona urbana (part)	228	172	16	23	5	6	-	-	6
Añasco Abajo barrio	7	7	-	-	-	-	-	-	-
Añasco Arriba barrio	575	229	74	90	63	32	55	16	16
Añasco zona urbana (part)	518	179	74	90	63	32	48	16	16
Caguabo barrio	220	156	11	10	6	13	6	12	6
Caracol barrio	265	159	17	42	28	6	13	-	-
Carreras barrio	844	231	145	98	94	113	110	35	18
Añasco zona urbana (part)	-	-	-	-	-	-	-	-	-
Espino comunidad (part)	6	-	6	-	-	-	-	-	-
Casey Abajo barrio	14	14	-	-	-	-	-	-	-
Casey Arriba barrio	122	100	13	9	-	-	-	-	-
Cerro Gordo barrio	90	66	10	-	-	8	6	-	-
Cidra barrio	114	73	9	18	8	6	-	-	-
Corcovada barrio	138	110	8	5	8	-	7	-	-
Dagüey barrio	451	249	74	38	24	33	22	4	7
Añasco zona urbana (part)	270	119	51	28	24	26	11	4	7
Espino barrio	414	234	35	41	69	13	17	5	-
Espino comunidad (part)	386	216	30	36	69	13	17	5	-
Hatillo barrio	336	244	22	18	33	4	-	5	10
La Playa comunidad (part)	99	54	11	12	18	4	-	-	-
Humatas barrio	125	100	7	9	-	-	9	-	-
Marías barrio	1 018	642	136	91	48	28	33	6	34
Añasco zona urbana (part)	432	226	84	53	31	7	22	-	9
Las Marías comunidad	435	316	35	30	17	21	11	-	5
Miraflores barrio	181	154	14	9	4	-	-	-	-
Ovejas barrio	365	252	57	18	12	19	7	-	-
Piñales barrio	564	351	37	35	14	12	49	44	22
La Playa comunidad (part)	-	-	-	-	-	-	-	-	-
Playa barrio	453	369	18	43	17	-	6	-	-
La Playa comunidad (part)	453	369	18	43	17	-	6	-	-
Quebrada Larga barrio	385	317	33	14	7	-	14	-	-
Río Arriba barrio	49	32	-	12	-	5	-	-	-
Río Cañas barrio	64	46	-	-	12	-	-	6	-
Arecibo Municipio	23 762	12 370	2 185	1 965	2 149	1 543	1 803	815	932
Arecibo barrio-pueblo	1 573	903	176	106	120	86	86	43	53
Arecibo zona urbana (part)	1 573	903	176	106	120	86	86	43	53
Arenalejos barrio	744	409	81	55	56	6	59	42	36
Bajadero comunidad (part)	562	319	59	55	40	6	40	27	16
Arrozal barrio	326	264	21	-	11	9	14	-	7
Cambalache barrio	13	-	6	-	-	-	7	-	-
Arecibo zona urbana (part)	6	-	6	-	-	-	-	-	-
Carreras barrio	351	274	37	16	12	-	12	-	-
Bajadero comunidad (part)	14	7	7	-	-	-	-	-	-
Domingo Ruíz barrio	911	492	107	78	138	23	58	-	15
Bajadero comunidad (part)	389	253	19	28	69	-	20	-	-
Dominguito barrio	1 212	718	127	141	76	50	30	36	34
Arecibo zona urbana (part)	733	385	95	97	52	37	24	24	19
Esperanza barrio	488	349	52	10	20	11	30	6	10
Factor barrio	1 754	593	85	191	258	184	249	102	92
Animas comunidad	341	122	7	64	94	7	26	21	-
Garrochales barrio	598	355	61	51	77	20	19	6	9
Hato Abajo barrio	5 443	2 093	659	485	551	496	618	210	331
Arecibo zona urbana (part)	5 443	2 093	659	485	551	496	618	210	331
Hato Arriba barrio	1 983	1 008	125	175	193	137	135	103	107
Arecibo zona urbana (part)	1 983	1 008	125	175	193	137	135	103	107
Hato Viejo barrio	457	362	29	44	7	-	7	8	-
Islote barrio	1 619	993	74	157	151	141	47	42	14
Arecibo zona urbana (part)	649	351	51	57	70	72	19	29	-
Miraflores barrio	1 271	910	118	58	67	25	54	5	34
Río Arriba barrio	221	168	14	4	15	-	5	15	-
Sabana Hoyos barrio	2 656	1 389	303	249	212	175	163	70	95
La Alianza comunidad	583	331	51	46	43	42	50	9	11
Sabana Hoyos comunidad	490	194	71	59	29	41	13	37	46
Santana barrio	1 296	488	64	87	165	130	164	115	83
Tanamá barrio	846	602	46	58	20	50	46	12	12
Arecibo zona urbana (part)	524	353	40	41	20	37	27	-	6
Arroyo Municipio	4 302	2 298	607	411	372	252	206	102	54
Ancones barrio	896	638	88	62	36	21	38	13	-
Buena Vista comunidad	462	369	26	31	7	10	19	-	-
Palmas comunidad (part)	238	156	34	15	14	-	13	6	-
Arroyo barrio-pueblo	369	167	81	33	27	34	12	4	11
Arroyo zona urbana (part)	369	167	81	33	27	34	12	4	11
Guásimas barrio	937	280	177	119	138	87	60	53	23
Arroyo zona urbana (part)	906	259	167	119	138	87	60	53	23
Palmas barrio	842	294	134	133	122	78	49	20	12
Arroyo zona urbana (part)	319	70	64	77	49	30	29	-	-
Palmas comunidad (part)	289	203	43	19	8	16	-	-	-
Pitahaya barrio	865	600	74	49	49	32	41	12	8
Arroyo zona urbana (part)	95	71	12	12	-	-	-	-	-
Yaurel barrio	393	319	53	15	-	-	6	-	-
Yaurel comunidad	287	250	16	15	-	-	6	-	-

Table 27. **Selected Monthly Owner Costs: 2000**—Con.

[Data based on a sample (except Tables 65-68). For information on confidentiality protection, coverage, sampling error, and nonsampling error, see Appendix G. For location of definitions, see "How to Use This Census Report"]

Puerto Rico **Municipio** **Municipio Subdivision** **Place**	Specified owner-occupied housing units	Selected monthly owner costs							
		Less than $200	$200 to $299	$300 to $399	$400 to $499	$500 to $599	$600 to $799	$800 to $999	$1,000 or more
Barceloneta Municipio	5 700	3 082	587	564	591	405	281	85	105
Barceloneta barrio-pueblo	30	19	-	11	-	-	-	-	-
Barceloneta zona urbana (part)	30	19	-	11	-	-	-	-	-
Florida Afuera barrio	3 214	1 781	356	268	335	132	200	64	78
Barceloneta zona urbana (part)	649	379	54	64	64	30	52	-	6
Búfalo comunidad	289	191	46	26	6	7	6	-	7
Imbéry comunidad	707	325	76	70	103	43	58	13	19
Tiburones comunidad (part)	160	81	27	6	21	-	12	13	-
Garrochales barrio	1 470	755	135	168	163	189	34	13	13
Barceloneta zona urbana (part)	86	48	13	18	-	7	-	-	-
Garrochales comunidad	348	188	52	39	29	31	9	-	-
Tiburones comunidad (part)	-	-	-	-	-	-	-	-	-
Palmas Altas barrio	986	527	96	117	93	84	47	8	14
Barceloneta zona urbana (part)	164	92	18	7	20	13	6	8	-
Barranquitas Municipio	5 575	3 188	452	461	463	316	250	226	219
Barrancas barrio	998	662	49	47	104	34	47	11	44
Barranquitas barrio-pueblo	397	258	48	27	12	19	17	5	11
Barranquitas zona urbana	397	258	48	27	12	19	17	5	11
Cañabón barrio	476	267	-	58	21	68	22	20	20
Helechal barrio	782	466	41	50	80	44	49	35	17
Honduras barrio	433	199	84	34	27	39	6	23	21
Palo Hincado barrio	745	444	51	80	81	21	49	5	14
Quebrada Grande barrio	646	371	67	68	55	20	12	29	24
Quebradillas barrio	1 098	521	112	97	83	71	48	98	68
Bayamón Municipio	48 663	11 973	5 328	4 247	4 267	4 490	7 961	5 083	5 314
Bayamón barrio-pueblo	624	342	98	53	57	21	12	25	16
Bayamón zona urbana (part)	624	342	98	53	57	21	12	25	16
Buena Vista barrio	3 440	1 245	382	311	264	221	454	273	290
Bayamón zona urbana (part)	2 108	654	219	250	204	127	354	174	126
Cerro Gordo barrio	8 215	1 719	1 044	636	776	958	1 528	793	761
Bayamón zona urbana (part)	8 215	1 719	1 044	636	776	958	1 528	793	761
Dajaos barrio	680	326	119	56	81	37	38	8	15
Guaraguao Abajo barrio	2 033	540	117	135	110	201	546	247	137
Bayamón zona urbana (part)	1 395	170	63	87	71	166	497	232	109
Guaraguao Arriba barrio	421	193	54	50	53	21	39	11	-
Hato Tejas barrio	10 600	1 778	1 014	963	963	930	1 820	1 437	1 695
Bayamón zona urbana (part)	10 600	1 778	1 014	963	963	930	1 820	1 437	1 695
Juan Sánchez barrio	4 070	778	316	209	197	273	695	700	902
Bayamón zona urbana (part)	4 070	778	316	209	197	273	695	700	902
Minillas barrio	9 557	2 619	1 205	883	783	890	1 391	895	891
Bayamón zona urbana (part)	9 557	2 619	1 205	883	783	890	1 391	895	891
Nuevo barrio	576	297	67	44	88	17	30	26	7
Pájaros barrio	7 153	1 559	789	825	782	802	1 276	591	529
Bayamón zona urbana (part)	7 153	1 559	789	825	782	802	1 276	591	529
Santa Olaya barrio	1 294	577	123	82	113	119	132	77	71
Bayamón zona urbana (part)	-	-	-	-	-	-	-	-	-
Cabo Rojo Municipio	12 654	6 953	1 148	1 163	881	739	979	387	404
Bajura barrio	646	304	75	80	54	69	48	16	-
Cabo Rojo zona urbana (part)	438	140	61	73	43	57	48	16	-
Monte Grande comunidad (part)	167	129	14	7	5	12	-	-	-
Boquerón barrio	1 390	780	211	112	81	48	65	37	56
Boqueron comunidad (part)	479	251	104	48	16	27	20	-	13
Cabo Rojo barrio-pueblo	219	155	11	6	17	7	16	-	7
Cabo Rojo zona urbana (part)	219	155	11	6	17	7	16	-	7
Guanajibo barrio	874	544	54	66	29	18	59	40	64
Llanos Costa barrio	1 018	676	97	95	24	28	84	-	14
Pole Ojea comunidad	555	463	36	29	5	-	22	-	-
Llanos Tuna barrio	1 708	1 233	131	70	80	87	65	-	42
Betances comunidad	269	203	25	11	6	-	18	-	6
Miradero barrio	4 005	1 633	345	532	470	312	412	169	132
Cabo Rojo zona urbana (part)	1 242	353	139	188	108	132	150	85	87
Puerto Real comunidad	1 784	821	110	273	281	119	128	33	19
Monte Grande barrio	1 465	888	127	99	70	95	108	39	39
Cabo Rojo zona urbana (part)	531	337	50	44	32	23	20	13	12
Monte Grande comunidad (part)	378	176	28	23	18	49	51	12	21
Pedernales barrio	1 329	740	97	103	56	75	122	86	50
Boqueron comunidad (part)	73	18	11	-	5	11	12	-	16
Cabo Rojo zona urbana (part)	255	33	15	34	20	22	67	58	6
Caguas Municipio	32 127	11 844	3 096	2 755	2 713	2 653	3 980	2 480	2 606
Bairoa barrio	4 484	889	358	333	385	446	803	599	671
Bairoa comunidad	580	349	55	34	53	30	35	18	6
Caguas zona urbana (part)	3 383	367	256	244	298	361	709	537	611
Beatriz barrio	1 066	665	97	47	72	20	104	47	14
Borinquen barrio	1 575	1 027	92	140	51	87	99	38	41
Caguas barrio-pueblo	4 785	1 870	532	501	471	394	523	255	239
Caguas zona urbana (part)	4 785	1 870	532	501	471	394	523	255	239
Cañabón barrio	1 516	221	176	163	162	208	332	163	91
Caguas zona urbana (part)	952	62	143	121	117	138	179	126	66
Cañaboncito barrio	6 374	2 488	703	536	523	557	675	455	437
Caguas zona urbana (part)	4 141	1 445	510	360	350	398	521	280	277
Río Cañas barrio	2 709	1 038	183	236	157	97	123	163	712
San Antonio barrio	569	335	64	36	63	7	46	11	7
San Salvador barrio	801	583	64	49	28	33	38	6	-
Tomás de Castro barrio	4 959	1 477	411	514	472	513	821	485	266
Caguas zona urbana (part)	3 127	765	351	431	346	386	474	226	148
Turabo barrio	3 289	1 251	416	200	329	291	416	258	128
Caguas zona urbana (part)	2 806	947	365	187	302	264	379	251	111
Camuy Municipio	8 283	4 355	934	706	639	564	548	282	255
Abra Honda barrio	588	327	62	30	60	36	45	14	14
Camuy barrio-pueblo	261	182	17	6	20	7	16	13	-
Camuy zona urbana (part)	261	182	17	6	20	7	16	13	-
Camuy Arriba barrio	692	332	63	70	61	48	51	39	28
Piedra Gorda comunidad (part)	311	206	13	33	16	22	21	-	-
Cibao barrio	319	223	30	25	-	18	23	-	-

Table 27. **Selected Monthly Owner Costs: 2000**—Con.

[Data based on a sample (except Tables 65-68). For information on confidentiality protection, coverage, sampling error, and nonsampling error, see Appendix G. For location of definitions, see "How to Use This Census Report"]

Puerto Rico **Municipio** **Municipio Subdivision** **Place**	Specified owner-occupied housing units	Selected monthly owner costs							
		Less than $200	$200 to $299	$300 to $399	$400 to $499	$500 to $599	$600 to $799	$800 to $999	$1,000 or more
Camuy Municipio—Con.									
Ciénagas barrio	419	246	29	23	22	32	42	6	19
Membrillo barrio	775	359	87	58	81	93	31	53	13
Piedra Gorda barrio	419	263	57	41	20	18	7	-	13
Piedra Gorda comunidad (part)	132	78	18	19	5	5	7	-	-
Puente barrio	2 180	880	282	293	240	168	164	68	85
Camuy zona urbana (part)	713	376	71	60	53	58	29	22	44
Puertos barrio	318	233	17	10	6	13	26	13	-
Quebrada barrio	852	532	95	51	52	54	42	12	14
Quebrada comunidad	216	140	6	20	5	22	23	-	-
Santiago barrio	101	88	-	-	6	7	-	-	-
Yeguada barrio	634	349	61	69	35	32	26	24	38
Zanja barrio	725	341	134	30	36	38	75	40	31
Canóvanas Municipio	10 339	5 104	1 252	935	770	652	760	421	445
Canóvanas barrio	4 143	2 115	456	318	282	337	274	159	202
Canóvanas zona urbana (part)	789	186	61	133	62	72	111	99	65
San Isidro comunidad	1 893	999	263	100	133	209	141	11	37
Canóvanas barrio-pueblo	888	233	43	103	113	93	131	104	68
Canóvanas zona urbana (part)	888	233	43	103	113	93	131	104	68
Cubuy barrio	396	235	31	38	32	6	37	5	12
Benítez comunidad (part)	162	124	17	7	14	-	-	-	-
Hato Puerco barrio	1 785	1 018	291	128	79	54	82	50	83
Campo Rico comunidad	806	461	121	77	39	21	27	34	26
Lomas barrio	1 320	795	177	112	73	48	50	24	41
Benítez comunidad (part)	157	86	22	26	7	9	-	-	7
Lomas comunidad	261	134	50	15	29	9	14	5	5
Torrecilla Alta barrio	1 807	708	254	236	191	114	186	79	39
Santa Bárbara comunidad	1 309	620	230	139	120	45	79	55	21
Carolina Municipio	37 469	9 104	3 932	3 386	3 440	3 413	6 055	4 007	4 132
Barrazas barrio	980	547	82	95	73	51	72	36	24
Cacao barrio	909	491	151	77	40	49	37	31	33
Carolina zona urbana (part)	-	-	-	-	-	-	-	-	-
Cangrejo Arriba barrio	2 122	383	230	219	199	161	320	226	384
Carolina zona urbana (part)	2 122	383	230	219	199	161	320	226	384
Canovanillas barrio	2 725	557	189	276	233	262	339	352	517
Carolina zona urbana (part)	2 294	313	128	235	228	243	305	335	507
Carolina barrio-pueblo	204	102	32	13	21	7	29	-	-
Carolina zona urbana (part)	204	102	32	13	21	7	29	-	-
Carruzos barrio	657	403	63	65	46	28	23	6	23
Cedro barrio	499	178	39	66	47	61	48	20	40
Hoyo Mulas barrio	7 245	1 402	849	618	717	848	1 262	766	783
Carolina zona urbana (part)	7 241	1 398	849	618	717	848	1 262	766	783
Martín González barrio	4 727	756	430	405	531	467	875	640	623
Carolina zona urbana (part)	4 727	756	430	405	531	467	875	640	623
Sabana Abajo barrio	13 056	2 995	1 449	1 242	1 202	1 191	2 457	1 379	1 141
Carolina zona urbana (part)	13 056	2 995	1 449	1 242	1 202	1 191	2 457	1 379	1 141
San Antón barrio	1 555	558	154	113	126	160	190	132	122
Carolina zona urbana (part)	1 555	558	154	113	126	160	190	132	122
Santa Cruz barrio	516	260	90	47	34	11	28	10	36
Trujillo Bajo barrio	2 274	472	174	150	171	117	375	409	406
Carolina zona urbana (part)	1 816	392	157	139	159	111	319	281	258
Cataño Municipio	5 697	1 796	602	448	387	311	601	521	1 031
Cataño barrio-pueblo	839	519	116	37	56	39	29	37	6
Cataño zona urbana (part)	839	519	116	37	56	39	29	37	6
Palmas barrio	4 858	1 277	486	411	331	272	572	484	1 025
Cataño zona urbana (part)	4 858	1 277	486	411	331	272	572	484	1 025
Cayey Municipio	10 166	4 651	1 187	900	794	585	932	529	588
Beatriz barrio	518	211	101	54	6	40	56	43	7
Cayey barrio-pueblo	3 213	1 504	341	317	317	233	257	117	127
Cayey zona urbana (part)	3 213	1 504	341	317	317	233	257	117	127
Cedro barrio	138	83	21	-	6	8	14	6	-
Cercadillo barrio	242	166	14	17	8	29	8	-	-
Culebras Alto barrio	-	-	-	-	-	-	-	-	-
Culebras Bajo barrio	75	43	22	-	-	10	-	-	-
Farallón barrio	84	49	10	12	-	-	7	-	6
Guavate barrio	366	174	42	14	-	7	16	32	81
Jájome Alto barrio	154	122	17	-	15	-	-	-	-
Jájome Bajo barrio	198	135	48	15	-	-	-	-	-
Lapa barrio	48	27	5	-	8	-	8	-	-
Matón Abajo barrio	238	91	45	52	13	-	24	13	-
Matón Arriba barrio	182	107	25	16	-	-	26	8	-
Cayey zona urbana (part)	-	-	-	-	-	-	-	-	-
Monte Llano barrio	705	157	71	45	57	42	98	96	139
Cayey zona urbana (part)	157	12	23	6	33	27	42	14	-
Pasto Viejo barrio	168	98	-	23	33	14	-	-	-
Pedro Avila barrio	43	29	-	-	-	-	-	14	-
Piedras barrio	8	8	-	-	-	-	-	-	-
Quebrada Arriba barrio	261	179	30	15	7	5	5	6	14
Rincón barrio	1 339	449	170	75	121	101	203	64	156
Cayey zona urbana (part)	-	-	-	-	-	-	-	-	-
Sumido barrio	161	119	-	19	15	-	-	8	-
Toíta barrio	1 352	619	148	148	155	73	141	57	11
Cayey zona urbana (part)	464	207	40	16	74	32	66	23	6
Vegas barrio	673	281	77	78	33	23	69	65	47
G. L. García comunidad	387	203	55	59	20	-	24	26	-
Ceiba Municipio	3 343	1 405	498	378	276	271	289	121	105
Ceiba barrio-pueblo	812	214	162	97	80	98	82	38	41
Ceiba zona urbana (part)	812	214	162	97	80	98	82	38	41
Chupacallos barrio	611	305	85	74	43	29	52	23	-
Aguas Claras comunidad (part)	472	243	66	56	43	13	46	5	-
Ceiba zona urbana (part)	20	14	6	-	-	-	-	-	-
Daguao barrio	53	21	17	-	-	5	-	4	6
Guayacán barrio	-	-	-	-	-	-	-	-	-
Roosevelt Roads comunidad (part)	-	-	-	-	-	-	-	-	-

Table 27. **Selected Monthly Owner Costs: 2000**—Con.

[Data based on a sample (except Tables 65-68). For information on confidentiality protection, coverage, sampling error, and nonsampling error, see Appendix G. For location of definitions, see "How to Use This Census Report"]

Puerto Rico **Municipio** **Municipio Subdivision** **Place**	Specified owner-occupied housing units	Selected monthly owner costs							
		Less than $200	$200 to $299	$300 to $399	$400 to $499	$500 to $599	$600 to $799	$800 to $999	$1,000 or more
Ceiba Municipio—Con.									
Machos barrio	883	250	126	133	76	128	104	34	32
Aguas Claras comunidad (part)	55	34	-	-	-	7	-	-	14
Ceiba zona urbana (part)	607	137	74	74	70	113	87	34	18
Roosevelt Roads comunidad (part)	5	5	-	-	-	-	-	-	-
Quebrada Seca barrio	339	215	44	25	15	11	-	9	20
Aguas Claras comunidad (part)	326	215	44	25	15	11	-	9	7
Roosevelt Roads comunidad (part)	-	-	-	-	-	-	-	-	-
Río Abajo barrio	192	112	16	23	22	-	19	-	-
Saco barrio	453	288	48	26	40	-	32	13	6
Ciales Municipio	4 014	2 268	459	346	351	196	260	55	79
Ciales barrio-pueblo	252	179	24	6	12	7	6	5	13
Ciales zona urbana (part)	252	179	24	6	12	7	6	5	13
Cialitos barrio	240	150	32	13	34	5	6	-	-
Cordillera barrio	451	281	34	23	49	16	38	-	10
Ciales zona urbana (part)	80	44	11	-	-	-	15	-	10
Frontón barrio	621	397	90	34	20	44	23	-	13
Hato Viejo barrio	506	255	66	20	35	40	55	15	20
Jaguas barrio	962	485	84	132	95	39	87	30	10
Ciales zona urbana (part)	266	166	17	6	13	11	35	18	-
Pesas barrio	491	244	60	59	72	25	26	5	-
Pozas barrio	281	169	31	39	15	14	-	-	13
Toro Negro barrio	210	108	38	20	19	6	19	-	-
Cidra Municipio	9 492	4 406	1 101	897	729	608	799	246	706
Arenas barrio	1 354	628	95	119	86	103	199	44	80
Cidra zona urbana (part)	174	115	5	15	4	16	14	5	-
Bayamón barrio	2 602	839	314	250	238	217	290	71	383
Bayamón comunidad	353	139	60	55	18	22	47	12	-
Cidra zona urbana (part)	228	86	24	11	38	30	34	5	-
Beatriz barrio	736	348	94	77	75	13	36	18	75
Ceiba barrio	820	488	126	58	38	38	20	42	10
Cidra zona urbana (part)	35	7	15	7	6	-	-	-	-
Cidra barrio-pueblo	350	213	53	7	46	-	16	4	11
Cidra zona urbana (part)	350	213	53	7	46	-	16	4	11
Honduras barrio	447	221	81	39	30	42	23	-	11
Monte Llano barrio	190	106	8	35	15	14	-	6	6
Rabanal barrio	885	506	63	91	85	60	32	8	40
Cidra zona urbana (part)	8	-	-	8	-	-	-	-	-
Parcelas La Milagrosa comunidad	248	152	29	8	13	22	10	-	14
Rincón barrio	916	414	113	88	65	86	89	36	25
Parcelas Nuevas comunidad	337	142	54	20	23	38	35	19	6
Río Abajo barrio	341	144	73	52	18	17	23	-	14
Cidra zona urbana (part)	-	-	-	-	-	-	-	-	-
Salto barrio	-	-	-	-	-	-	-	-	-
Sud barrio	651	338	71	65	33	18	71	17	38
Cidra zona urbana (part)	190	70	11	33	29	-	20	17	10
Toíta barrio	200	161	10	16	-	-	-	-	13
Coamo Municipio	8 313	4 361	1 081	658	734	424	618	180	257
Coamo barrio-pueblo	1 381	841	211	58	92	57	81	19	22
Coamo zona urbana (part)	1 381	841	211	58	92	57	81	19	22
Coamo Arriba barrio	121	93	9	7	-	-	6	6	-
Cuyón barrio	464	331	36	32	26	13	13	-	13
Hayales barrio	276	137	29	22	40	-	26	12	10
Los Llanos barrio	912	511	115	71	80	12	80	14	29
Los Llanos comunidad	576	338	81	47	49	12	43	-	6
Palmarejo barrio	986	567	130	70	106	28	49	14	22
Coamo zona urbana (part)	498	344	51	35	45	-	10	7	6
Palmarejo comunidad	253	108	46	22	37	16	19	-	5
Pasto barrio	1 264	628	200	139	110	58	81	22	26
Coamo zona urbana (part)	70	17	23	8	7	9	-	6	-
Pedro García barrio	113	92	6	-	15	-	-	-	-
Pulguillas barrio	242	155	38	8	7	7	-	12	15
San Ildefonso barrio	2 117	678	284	221	248	232	268	81	105
Coamo zona urbana (part)	531	64	78	86	76	55	115	23	34
Mariano Colón comunidad (part)	508	282	81	44	44	38	7	5	7
Santa Catalina barrio	437	328	23	30	10	17	14	-	15
Comerío Municipio	4 392	2 308	598	397	372	199	309	79	130
Cedrito barrio	343	221	47	40	7	-	21	-	7
Cejas barrio	197	118	19	30	8	-	14	-	8
Comerío barrio-pueblo	770	400	104	76	63	53	60	7	7
Comerío zona urbana (part)	770	400	104	76	63	53	60	7	7
Doña Elena barrio	712	465	62	67	19	21	47	16	15
Naranjo barrio	359	162	43	42	31	38	12	11	20
Palomas barrio	902	433	168	73	75	39	43	19	52
Comerío zona urbana (part)	34	34	-	-	-	-	-	-	-
Palomas comunidad	363	144	57	25	54	19	20	14	30
Piñas barrio	390	155	90	36	49	-	44	10	6
Comerío zona urbana (part)	46	7	-	14	-	-	19	-	6
Río Hondo barrio	457	176	54	15	104	42	48	9	9
Vega Redonda barrio	262	178	11	18	16	6	20	7	6
Corozal Municipio	8 062	3 973	1 028	789	760	477	586	229	220
Abras barrio	488	219	62	75	45	29	31	13	14
Corozal zona urbana (part)	39	-	-	13	6	-	7	6	7
Cibuco barrio	1 167	391	171	146	170	162	81	27	19
Corozal zona urbana (part)	356	66	30	58	25	129	28	7	13
Corozal barrio-pueblo	426	221	99	32	13	27	14	7	13
Corozal zona urbana (part)	426	221	99	32	13	27	14	7	13
Cuchillas barrio	344	186	45	29	29	11	22	4	18
Dos Bocas barrio	629	360	70	57	63	28	19	25	7
Corozal zona urbana (part)	69	38	-	12	19	-	-	-	-
Magueyes barrio	67	56	-	-	11	-	-	-	-
Maná barrio	382	278	34	-	35	16	13	6	-
Negros barrio	297	186	51	20	14	5	21	-	-
Padilla barrio	921	550	92	29	96	27	60	27	40

Table 27. **Selected Monthly Owner Costs: 2000**—Con.

[Data based on a sample (except Tables 65-68). For information on confidentiality protection, coverage, sampling error, and nonsampling error, see Appendix G. For location of definitions, see "How to Use This Census Report"]

Puerto Rico **Municipio** **Municipio Subdivision** **Place**	Specified owner-occupied housing units	Selected monthly owner costs							
		Less than $200	$200 to $299	$300 to $399	$400 to $499	$500 to $599	$600 to $799	$800 to $999	$1,000 or more
Corozal Municipio—Con.									
Palmarejo barrio	1 362	566	179	192	103	79	148	43	52
Corozal zona urbana (part)	603	222	62	107	53	38	96	17	8
Palmarito barrio	419	266	39	62	5	15	5	21	6
Palos Blancos barrio	773	421	99	14	88	48	58	35	10
Pueblo barrio	787	273	87	133	88	30	114	21	41
Corozal zona urbana (part)	787	273	87	133	88	30	114	21	41
Culebra Municipio	482	331	39	11	38	19	44	-	-
Culebra barrio-pueblo	200	146	7	-	22	19	6	-	-
Culebra zona urbana (part)	200	146	7	-	22	19	6	-	-
Flamenco barrio	245	161	32	6	16	-	30	-	-
Culebra zona urbana (part)	205	152	7	-	16	-	30	-	-
Fraile barrio	-	-	-	-	-	-	-	-	-
Playa Sardinas I barrio	18	5	-	5	-	-	8	-	-
Culebra zona urbana (part)	10	5	-	5	-	-	-	-	-
Playa Sardinas II barrio	19	19	-	-	-	-	-	-	-
Culebra zona urbana (part)	-	-	-	-	-	-	-	-	-
San Isidro barrio	-	-	-	-	-	-	-	-	-
Dorado Municipio	8 378	4 002	802	534	493	377	671	490	1 009
Dorado barrio-pueblo	195	112	18	26	8	9	17	5	-
Dorado zona urbana (part)	195	112	18	26	8	9	17	5	-
Espinosa barrio	882	471	111	69	31	22	60	47	71
Higuillar barrio	5 474	2 339	494	340	350	299	485	354	813
Dorado zona urbana (part)	2 798	923	211	161	164	167	277	226	669
San Antonio comunidad	1 644	959	130	137	151	104	77	55	31
Maguayo barrio	1 253	747	121	53	61	21	77	72	101
Río Lajas comunidad (part)	-	-	-	-	-	-	-	-	-
Mameyal barrio	-	-	-	-	-	-	-	-	-
Dorado zona urbana (part)	-	-	-	-	-	-	-	-	-
Río Lajas barrio	574	333	58	46	43	26	32	12	24
Río Lajas comunidad (part)	531	302	51	46	43	26	32	12	19
Fajardo Municipio	10 105	3 589	994	802	1 234	1 028	1 248	540	670
Cabezas barrio	396	214	43	65	19	-	23	7	25
Fajardo zona urbana (part)	-	-	-	-	-	-	-	-	-
Demajagua barrio	273	32	8	6	5	6	55	62	99
Fajardo barrio-pueblo	3 980	1 799	400	300	338	273	380	219	271
Fajardo zona urbana (part)	3 980	1 799	400	300	338	273	380	219	271
Florencio barrio	1 288	357	42	75	370	286	138	6	14
Fajardo zona urbana (part)	1 288	357	42	75	370	286	138	6	14
Naranjo barrio	62	29	-	-	7	-	12	-	14
Quebrada Fajardo barrio	2 770	385	384	308	376	373	546	212	186
Fajardo zona urbana (part)	2 725	375	379	301	370	362	540	212	186
Quebrada Vueltas barrio	837	481	83	33	107	52	20	27	34
Fajardo zona urbana (part)	66	45	7	-	7	-	-	7	-
Luis M. Cintrón comunidad	671	371	69	33	92	45	20	12	29
Río Arriba barrio	366	210	26	15	6	24	58	7	20
Sardinera barrio	133	82	8	-	6	14	16	-	7
Fajardo zona urbana (part)	133	82	8	-	6	14	16	-	7
Florida Municipio	2 814	1 448	326	185	260	188	256	85	66
Florida Adentro barrio	2 814	1 448	326	185	260	188	256	85	66
Florida zona urbana	1 200	641	107	97	114	91	100	31	19
Pajonal comunidad	204	156	24	12	5	-	7	-	-
Guánica Municipio	5 138	3 431	520	354	325	191	201	54	62
Arena barrio	27	10	-	5	7	5	-	-	-
Caño barrio	505	362	50	24	25	9	29	-	6
Carenero barrio	718	355	65	72	109	59	44	-	14
Guánica zona urbana (part)	14	14	-	-	-	-	-	-	-
María Antonia comunidad	382	263	43	34	8	14	20	-	-
Ciénaga barrio	576	461	71	15	14	5	10	-	-
Fuig comunidad	297	232	40	6	8	5	6	-	-
Guánica zona urbana (part)	6	6	-	-	-	-	-	-	-
Ensenada barrio	614	439	52	35	51	12	13	6	6
Guánica zona urbana (part)	614	439	52	35	51	12	13	6	6
Guánica barrio-pueblo	817	449	74	61	80	68	49	30	6
Guánica zona urbana (part)	817	449	74	61	80	68	49	30	6
Montalva barrio	812	583	98	26	22	7	38	13	25
Guánica zona urbana (part)	520	404	55	20	4	7	17	13	-
Susúa Baja barrio	1 069	772	110	116	17	26	18	5	5
Guayama Municipio	9 490	4 373	1 096	928	824	827	749	366	327
Algarrobo barrio	1 848	619	167	202	164	221	286	134	55
Corazón comunidad	631	436	55	72	32	-	18	6	12
Guayama zona urbana (part)	970	126	105	102	90	156	241	107	43
Caimital barrio	1 011	487	166	72	83	58	66	43	36
Guayama zona urbana (part)	59	11	6	4	6	-	11	10	11
Olimpo comunidad	551	312	94	25	48	20	34	9	9
Carite barrio	174	123	-	14	12	6	9	-	10
Carmen barrio	128	105	5	6	-	6	-	6	-
Guamaní barrio	327	211	30	17	5	16	15	21	12
Guayama barrio-pueblo	3 452	1 415	465	374	316	365	287	116	114
Guayama zona urbana (part)	3 452	1 415	465	374	316	365	287	116	114
Jobos barrio	1 530	1 037	164	111	96	38	53	10	21
Jobos comunidad	816	508	63	80	61	38	47	4	15
Machete barrio	656	148	43	120	143	84	24	31	63
Guayama zona urbana (part)	263	9	-	29	125	66	10	24	-
Palmas barrio	175	98	24	12	-	21	9	5	6
Pozo Hondo barrio	189	130	32	-	5	12	-	-	10
Guayanilla Municipio	5 515	3 267	589	591	304	273	214	110	167
Barrero barrio	256	171	10	13	26	36	-	-	-
Boca barrio	314	271	11	8	11	-	7	-	6
Indios comunidad (part)	257	227	6	-	11	-	7	-	6
Cedro barrio	5	-	-	-	5	-	-	-	-
Consejo barrio	227	170	10	22	9	6	-	-	10

Table 27. **Selected Monthly Owner Costs: 2000**—Con.

[Data based on a sample (except Tables 65-68). For information on confidentiality protection, coverage, sampling error, and nonsampling error, see Appendix G. For location of definitions, see "How to Use This Census Report"]

Puerto Rico **Municipio** **Municipio Subdivision** **Place**	Specified owner-occupied housing units	Selected monthly owner costs							
		Less than $200	$200 to $299	$300 to $399	$400 to $499	$500 to $599	$600 to $799	$800 to $999	$1,000 or more
Guayanilla Municipio—Con.									
Guayanilla barrio-pueblo	1 148	404	227	159	54	104	105	44	51
Guayanilla zona urbana (part)	1 148	404	227	159	54	104	105	44	51
Indios barrio	570	407	74	29	30	7	6	7	10
Indios comunidad (part)	182	129	21	6	10	-	6	-	10
Jagua Pasto barrio	27	27	-	-	-	-	-	-	-
Jaguas barrio	302	202	17	33	13	-	12	6	19
Llano barrio	180	138	5	20	5	6	-	-	6
Macaná barrio	342	187	27	73	6	9	26	-	14
Magas barrio	782	297	99	101	112	78	29	44	22
Guayanilla zona urbana (part)	91	13	11	6	31	15	-	7	8
Magas Arriba comunidad	268	138	47	28	13	18	-	17	7
Pasto barrio	97	82	15	-	-	-	-	-	-
Playa barrio	305	236	41	-	-	10	7	-	11
Quebrada Honda barrio	92	67	-	21	4	-	-	-	-
Quebradas barrio	664	443	36	103	26	12	22	9	13
Rufina barrio	46	46	-	-	-	-	-	-	-
Sierra Baja barrio	158	119	17	9	3	5	-	-	5
Guaynabo Municipio	20 173	7 230	1 550	1 345	924	1 025	1 558	1 237	5 304
Camarones barrio	1 323	837	128	86	52	68	64	25	63
Guaynabo zona urbana (part)	950	635	91	62	38	16	38	18	52
Frailes barrio	6 372	1 351	488	497	346	357	621	622	2 090
Guaynabo zona urbana (part)	6 372	1 351	488	497	346	357	621	622	2 090
Guaraguao barrio	963	661	71	54	46	57	37	6	31
Guaynabo barrio-pueblo	403	225	40	17	29	6	27	6	53
Guaynabo zona urbana (part)	403	225	40	17	29	6	27	6	53
Hato Nuevo barrio	740	381	87	22	35	47	40	29	99
Mamey barrio	794	532	98	22	7	31	21	-	83
Pueblo Viejo barrio	4 832	1 588	299	396	232	228	276	225	1 588
Guaynabo zona urbana (part)	4 832	1 588	299	396	232	228	276	225	1 588
Río barrio	584	287	51	39	20	23	63	24	77
Santa Rosa barrio	3 867	1 162	271	201	145	195	380	300	1 213
Guaynabo zona urbana (part)	2 674	378	146	162	116	117	306	275	1 174
Sonadora barrio	295	206	17	11	12	13	29	-	7
Gurabo Municipio	9 070	3 748	755	713	646	575	1 072	626	935
Celada barrio	523	279	72	48	29	17	28	31	19
Celada comunidad (part)	105	56	9	9	-	-	14	10	7
Gurabo barrio-pueblo	379	321	31	14	7	-	-	-	6
Gurabo zona urbana (part)	379	321	31	14	7	-	-	-	6
Hato Nuevo barrio	1 902	779	137	184	120	107	350	160	65
Celada comunidad (part)	1 071	348	57	60	68	47	294	132	65
Gurabo zona urbana (part)	-	-	-	-	-	-	-	-	-
Jaguar barrio	201	114	12	12	-	33	19	11	-
Gurabo zona urbana (part)	-	-	-	-	-	-	-	-	-
Jaguas barrio	486	262	61	55	18	33	39	-	18
Mamey barrio	1 167	412	100	86	116	101	190	127	35
Gurabo zona urbana (part)	307	116	17	34	46	31	32	24	7
Masa barrio	409	251	34	23	41	17	12	-	31
Navarro barrio	1 289	421	109	82	55	45	96	60	421
Quebrada Infierno barrio	151	113	9	17	-	-	-	-	12
Rincón barrio	2 563	796	190	192	260	222	338	237	328
Gurabo zona urbana (part)	1 352	518	136	143	177	136	172	47	23
Hatillo Municipio	9 101	5 483	775	580	584	410	686	250	333
Aibonito barrio	655	529	59	18	4	20	11	14	-
Bayaney barrio	749	479	74	64	17	66	20	23	6
Rafael Capó comunidad (part)	-	-	-	-	-	-	-	-	-
Buena Vista barrio	549	369	31	31	51	7	41	13	6
Rafael González comunidad (part)	256	166	13	25	31	-	21	-	-
Campo Alegre barrio	1 242	903	113	41	53	35	79	-	18
Rafael Capó comunidad (part)	508	378	47	8	27	19	29	-	-
Rafael González comunidad (part)	267	225	23	19	-	-	-	-	-
Capáez barrio	1 008	612	70	64	83	22	99	29	29
Hatillo zona urbana (part)	-	-	-	-	-	-	-	-	-
Carrizales barrio	1 516	748	168	91	148	101	110	61	89
Carrizales comunidad	647	451	59	10	41	12	54	20	-
Corcovado barrio	1 018	477	66	99	46	30	118	72	110
Corcovado comunidad	367	222	24	52	24	14	9	7	15
Rafael González comunidad (part)	15	-	5	-	-	-	-	5	5
Hatillo barrio	963	491	84	91	96	84	76	18	23
Hatillo zona urbana (part)	643	335	72	60	69	39	40	5	23
Hatillo barrio-pueblo	488	280	47	43	48	11	39	6	14
Hatillo zona urbana (part)	488	280	47	43	48	11	39	6	14
Naranjito barrio	913	595	63	38	38	34	93	14	38
Hormigueros Municipio	4 265	1 846	413	620	417	349	341	117	162
Benavente barrio	89	6	-	-	-	14	6	14	49
Guanajibo barrio	1 659	705	200	209	166	127	137	43	72
Hormigueros zona urbana (part)	1 512	691	193	202	159	106	82	37	42
Hormigueros barrio	838	229	91	240	94	65	60	29	30
Hormigueros zona urbana (part)	616	223	52	169	49	50	33	15	25
Hormigueros barrio-pueblo	242	97	10	59	32	19	12	13	-
Hormigueros zona urbana (part)	242	97	10	59	32	19	12	13	-
Jaguitas barrio	371	230	37	41	23	14	20	6	-
Hormigueros zona urbana (part)	188	89	31	29	6	7	20	6	-
Lavadero barrio	1 066	579	75	71	102	110	106	12	11
Hormigueros zona urbana (part)	652	334	63	60	67	65	57	6	-
Humacao Municipio	13 808	6 336	1 815	1 234	1 247	832	946	562	836
Antón Ruíz barrio	966	613	106	70	65	57	33	14	8
Antón Ruíz comunidad	434	274	44	32	51	5	6	14	8
Bajandas comunidad (part)	235	122	25	23	14	24	27	-	-
Punta Santiago comunidad (part)	-	-	-	-	-	-	-	-	-
Buena Vista barrio	938	552	202	73	41	22	13	17	18
Humacao zona urbana (part)	-	-	-	-	-	-	-	-	-
Candelero Abajo barrio	827	360	102	21	20	13	31	27	253
Candelero Arriba barrio	940	525	168	53	59	31	43	8	53

Table 27. **Selected Monthly Owner Costs: 2000**—Con.

[Data based on a sample (except Tables 65-68). For information on confidentiality protection, coverage, sampling error, and nonsampling error, see Appendix G. For location of definitions, see "How to Use This Census Report"]

Puerto Rico **Municipio** **Municipio Subdivision** **Place**	Specified owner-occupied housing units	Selected monthly owner costs							
		Less than $200	$200 to $299	$300 to $399	$400 to $499	$500 to $599	$600 to $799	$800 to $999	$1,000 or more
Humacao Municipio—Con.									
Candelero Arriba barrio—Con.									
Candelero Arriba comunidad	334	160	79	22	14	5	8	-	46
Cataño barrio	416	164	37	12	100	50	35	11	7
Humacao zona urbana (part)	15	7	-	-	4	4	-	-	-
Collores barrio	668	314	46	78	33	36	62	41	58
Humacao barrio-pueblo	1 077	440	131	119	120	81	62	44	80
Humacao zona urbana (part)	1 077	440	131	119	120	81	62	44	80
Mabú barrio	1 895	770	260	165	244	115	187	78	76
Humacao zona urbana (part)	1 257	436	201	116	177	96	128	49	54
La Fermina comunidad (part)	478	270	41	29	49	12	42	20	15
Mambiche barrio	542	358	75	30	34	7	19	13	6
Mariana barrio	829	544	98	82	54	-	26	18	7
Punta Santiago barrio	1 335	447	175	187	163	170	111	30	52
Punta Santiago comunidad (part)	1 335	447	175	187	163	170	111	30	52
Río Abajo barrio	1 670	509	145	184	177	159	176	176	144
Bajandas comunidad (part)	113	74	14	6	12	7	-	-	-
Humacao zona urbana (part)	1 177	340	111	155	52	103	169	116	131
Punta Santiago comunidad (part)	75	14	-	7	6	-	-	35	13
Tejas barrio	1 705	740	270	160	137	91	148	85	74
Humacao zona urbana (part)	898	310	150	103	73	50	103	58	51
Isabela Municipio	10 553	6 551	1 275	665	637	445	549	196	235
Arenales Altos barrio	874	582	117	61	29	24	33	13	15
Arenales Bajos barrio	837	606	43	69	32	29	37	7	14
Mora comunidad (part)	59	51	-	-	-	-	8	-	-
Bajura barrio	87	60	5	-	15	7	-	-	-
Isabela zona urbana (part)	-	-	-	-	-	-	-	-	-
Bejucos barrio	783	458	100	17	56	63	72	7	10
Isabela zona urbana (part)	161	116	32	7	6	-	-	-	-
Coto barrio	932	540	132	69	27	35	61	55	13
Galateo Alto barrio	342	281	37	6	6	5	7	-	-
Galateo Bajo barrio	399	295	47	23	8	7	13	6	-
Guayabos barrio	370	243	62	5	12	18	18	6	6
Isabela zona urbana (part)	179	112	38	5	-	5	13	-	6
Guerrero barrio	867	584	103	41	60	12	39	14	14
Mora comunidad (part)	395	291	50	12	14	-	14	7	7
Isabela barrio-pueblo	1 945	1 038	271	207	148	96	74	33	78
Isabela zona urbana (part)	1 938	1 038	271	200	148	96	74	33	78
Jobos barrio	827	527	101	27	53	34	32	11	42
Llanadas barrio	731	568	64	17	30	14	19	-	19
Mora barrio	1 105	404	151	111	142	101	132	40	24
Isabela zona urbana (part)	649	163	103	76	106	88	80	19	14
Planas barrio	454	365	42	12	19	-	12	4	-
Jayuya Municipio	3 089	1 580	341	361	216	180	272	98	41
Coabey barrio	283	144	28	15	17	10	54	15	-
Collores barrio	335	161	48	55	28	25	13	5	-
Jauca barrio	32	6	11	-	-	-	7	8	-
Jayuya barrio-pueblo	188	100	7	30	-	10	41	-	-
Jayuya zona urbana (part)	188	100	7	30	-	10	41	-	-
Jayuya Abajo barrio	605	180	48	119	88	67	50	23	30
Jayuya zona urbana (part)	192	61	19	43	21	15	27	-	6
Mameyes Arriba barrio	312	234	20	18	-	-	19	21	-
Pica barrio	25	18	7	-	-	-	-	-	-
Río Grande barrio	224	111	54	18	13	15	7	6	-
Saliente barrio	148	98	15	-	16	-	19	-	-
Veguitas barrio	817	444	96	95	44	53	54	20	11
Jayuya zona urbana (part)	150	43	14	40	5	19	17	12	-
Zamas barrio	120	84	7	11	10	-	8	-	-
Juana Díaz Municipio	11 483	6 719	1 074	896	1 123	545	677	276	173
Amuelas barrio	1 039	429	90	120	156	49	112	55	28
Juana Díaz zona urbana (part)	20	16	-	4	-	-	-	-	-
Callabo barrio	538	307	46	28	22	48	59	17	11
Capitanejo barrio	1 298	939	130	95	56	33	28	12	5
Potala Pastillo comunidad	913	678	87	71	34	19	14	5	5
Cintrona barrio	436	276	-	43	6	22	49	14	26
Collores barrio	422	299	47	18	28	6	13	6	5
Emajagual barrio	-	-	-	-	-	-	-	-	-
Guayabal barrio	1 308	1 015	149	38	55	9	25	17	-
Guayabal comunidad	570	408	87	31	41	-	-	3	-
Jacaguas barrio	1 012	632	88	48	90	55	69	19	11
Luis Lloréns Torres comunidad	764	506	56	34	64	48	38	13	5
Juana Díaz barrio-pueblo	867	373	125	98	99	43	66	35	28
Juana Díaz zona urbana (part)	867	373	125	98	99	43	66	35	28
Lomas barrio	347	238	22	21	33	7	19	7	-
Juana Díaz zona urbana (part)	316	207	22	21	33	7	19	7	-
Río Cañas Abajo barrio	545	386	54	26	7	17	35	4	16
Río Cañas Abajo comunidad	291	205	39	13	7	5	22	-	-
Río Cañas Arriba barrio	512	388	54	38	20	7	5	-	-
Sabana Llana barrio	1 861	1 003	137	147	346	130	46	38	14
Aguilita comunidad	1 102	600	89	80	249	50	10	24	-
Capitanejo comunidad (part)	651	311	48	51	97	80	36	14	14
Tijeras barrio	1 298	434	132	176	205	119	151	52	29
Juana Díaz zona urbana (part)	852	294	118	101	117	62	122	21	17
Juncos Municipio	8 720	4 150	892	700	711	635	1 054	336	242
Caimito barrio	604	322	57	27	13	23	109	41	12
El Mangó comunidad (part)	420	224	29	27	6	12	75	41	6
Ceiba Norte barrio	2 056	863	231	193	260	188	235	69	17
Juncos zona urbana (part)	941	274	113	99	121	149	139	39	7
Ceiba Sur barrio	1 099	405	71	99	111	122	173	62	56
Juncos zona urbana (part)	45	20	7	-	13	-	5	-	-
Gurabo Abajo barrio	948	558	123	35	87	65	46	7	27
Gurabo Arriba barrio	183	105	21	13	12	13	13	6	-
El Mangó comunidad (part)	6	6	-	-	-	-	-	-	-
Juncos barrio-pueblo	541	360	34	32	27	24	32	6	26
Juncos zona urbana (part)	541	360	34	32	27	24	32	6	26

Table 27. **Selected Monthly Owner Costs: 2000**—Con.

[Data based on a sample (except Tables 65-68). For information on confidentiality protection, coverage, sampling error, and nonsampling error, see Appendix G. For location of definitions, see "How to Use This Census Report"]

Puerto Rico **Municipio** **Municipio Subdivision** **Place**	Specified owner-occupied housing units	Selected monthly owner costs							
		Less than $200	$200 to $299	$300 to $399	$400 to $499	$500 to $599	$600 to $799	$800 to $999	$1,000 or more
Juncos Municipio—Con.									
Lirios barrio	1 124	474	125	133	77	60	157	58	40
Juncos zona urbana (part)	204	30	28	43	32	13	39	13	6
Mamey barrio	898	265	85	104	65	98	204	35	42
Juncos zona urbana (part)	107	70	18	6	-	7	6	-	-
Valenciano Abajo barrio	956	576	132	51	33	32	80	46	6
Valenciano Arriba barrio	311	222	13	13	26	10	5	6	16
Lajas Municipio	6 484	4 489	656	342	322	216	257	87	115
Candelaria barrio	782	517	128	48	44	13	19	-	13
Lajas zona urbana (part)	137	46	29	34	8	13	-	-	7
Palmarejo comunidad (part)	62	42	13	-	7	-	-	-	-
Costa barrio	442	328	33	18	23	14	15	11	-
Lajas barrio	560	370	92	17	25	12	13	6	25
Lajas zona urbana (part)	208	142	5	12	6	6	13	6	18
Lajas barrio-pueblo	73	56	-	4	-	-	13	-	-
Lajas zona urbana (part)	73	56	-	4	-	-	13	-	-
Lajas Arriba barrio	672	487	53	64	13	29	20	6	-
Llanos barrio	192	151	27	6	8	-	-	-	-
Palmarejo barrio	1 088	812	112	41	48	35	18	11	11
Palmarejo comunidad (part)	225	161	23	7	28	6	-	-	-
Parguera barrio	556	350	69	31	12	21	26	20	27
La Parguera comunidad	311	169	58	25	6	16	16	-	21
París barrio	288	233	12	7	29	-	7	-	-
Plata barrio	569	420	22	42	16	28	27	-	14
Sabana Yeguas barrio	893	470	82	53	98	53	85	33	19
Lajas zona urbana (part)	626	226	71	53	98	41	85	33	19
Santa Rosa barrio	369	295	26	11	6	11	14	-	6
Lares Municipio	7 091	4 544	637	514	383	303	373	152	185
Bartolo barrio	353	282	24	14	17	9	-	7	-
Buenos Aires barrio	594	358	76	45	25	11	37	13	29
Lares zona urbana (part)	18	-	-	5	-	6	7	-	-
Callejones barrio	1 024	659	114	57	58	49	56	24	7
Espino barrio	366	262	13	26	22	-	20	5	18
Lares barrio	839	449	85	53	63	57	64	46	22
Lares zona urbana (part)	102	30	17	6	20	7	19	3	-
Lares barrio-pueblo	578	285	85	91	26	46	23	-	22
Lares zona urbana (part)	578	285	85	91	26	46	23	-	22
La Torre barrio	380	239	21	34	-	27	23	20	16
Lares zona urbana (part)	16	16	-	-	-	-	-	-	-
Mirasol barrio	276	174	41	15	8	-	-	-	38
Pezuela barrio	52	46	6	-	-	-	-	-	-
Piletas barrio	1 176	889	82	40	17	14	88	26	20
Pueblo barrio	1 391	848	81	139	147	90	62	11	13
Lares zona urbana (part)	708	325	65	119	103	45	38	-	13
Río Prieto barrio	62	53	9	-	-	-	-	-	-
Las Marías Municipio	2 118	1 339	240	193	103	101	58	51	33
Alto Sano barrio	44	37	-	-	-	7	-	-	-
Anones barrio	234	130	26	46	24	8	-	-	-
Bucarabones barrio	110	82	-	5	7	10	-	-	6
Buena Vista barrio	157	115	14	7	-	-	-	14	7
Cerrote barrio	89	75	8	-	-	-	-	-	6
Chamorro barrio	12	12	-	-	-	-	-	-	-
Espino barrio	26	19	-	-	-	-	7	-	-
Furnias barrio	313	201	42	30	15	19	6	-	-
Las Marías barrio-pueblo	47	32	-	8	-	-	7	-	-
Las Marías zona urbana (part)	47	32	-	8	-	-	7	-	-
Maravilla Este barrio	223	152	32	12	6	-	14	7	-
Las Marías zona urbana (part)	89	64	25	-	-	-	-	-	-
Maravilla Norte barrio	160	103	20	16	14	-	-	-	7
Maravilla Sur barrio	277	74	53	47	23	38	14	21	7
Las Marías zona urbana (part)	90	14	39	15	-	7	7	8	-
Naranjales barrio	132	103	13	-	-	6	10	-	-
Palma Escrita barrio	160	104	21	15	14	6	-	-	-
Purísima Concepción barrio	38	24	-	7	-	7	-	-	-
Río Cañas barrio	96	76	11	-	-	-	-	9	-
Las Piedras Municipio	8 142	4 591	785	532	578	615	552	299	190
Boquerón barrio	509	270	57	38	28	54	22	25	15
Boquerón comunidad	373	220	49	38	28	-	14	9	15
Ceiba barrio	379	224	26	32	13	28	40	16	-
Collores barrio	1 234	750	110	61	61	85	63	80	24
La Fermina comunidad (part)	305	208	42	14	13	13	4	11	-
Las Piedras zona urbana (part)	9	9	-	-	-	-	-	-	-
El Río barrio	1 118	661	133	53	62	71	74	64	-
Pueblito del Río comunidad	346	184	46	13	7	23	39	34	-
Las Piedras barrio-pueblo	365	302	16	11	12	-	13	5	6
Las Piedras zona urbana (part)	365	302	16	11	12	-	13	5	6
Montones barrio	1 372	876	153	88	98	65	53	8	31
Quebrada Arenas barrio	1 117	414	75	91	191	138	130	36	42
Las Piedras zona urbana (part)	294	94	21	25	35	38	45	11	25
Tejas barrio	2 048	1 094	215	158	113	174	157	65	72
Las Piedras zona urbana (part)	652	168	90	58	63	116	93	31	33
Loíza Municipio	7 597	3 621	702	780	626	609	791	335	133
Canóvanas barrio	1 941	158	103	196	368	351	503	171	91
Loíza barrio-pueblo	658	299	86	119	30	42	56	13	13
Loíza zona urbana	658	299	86	119	30	42	56	13	13
Medianía Alta barrio	2 311	1 529	257	185	112	113	81	23	11
Vieques comunidad	1 047	758	84	101	30	21	37	5	11
Medianía Baja barrio	2 054	1 237	166	181	95	91	145	121	18
Suárez comunidad	538	346	62	52	26	21	18	13	-
Torrecilla Alta barrio	-	-	-	-	-	-	-	-	-
Torrecilla Baja barrio	633	398	90	99	21	12	6	7	-

Table 27. **Selected Monthly Owner Costs: 2000**—Con.

[Data based on a sample (except Tables 65-68). For information on confidentiality protection, coverage, sampling error, and nonsampling error, see Appendix G. For location of definitions, see "How to Use This Census Report"]

Puerto Rico **Municipio** **Municipio Subdivision** **Place**	Specified owner-occupied housing units	Selected monthly owner costs							
		Less than $200	$200 to $299	$300 to $399	$400 to $499	$500 to $599	$600 to $799	$800 to $999	$1,000 or more
Luquillo Municipio	4 688	1 913	685	414	375	366	427	203	305
Juan Martín barrio	240	147	39	17	13	12	12	-	-
Luquillo barrio-pueblo	228	142	20	36	16	7	-	7	-
Luquillo zona urbana (part)	228	142	20	36	16	7	-	7	-
Mameyes I barrio	585	251	113	38	51	45	49	23	15
Playa Fortuna comunidad (part)	397	189	72	26	36	25	24	15	10
Mata de Plátano barrio	2 024	646	209	175	225	227	277	111	154
Luquillo zona urbana (part)	1 295	257	101	144	184	188	207	79	135
Playa Fortuna comunidad (part)	72	28	15	-	14	8	7	-	-
Pitahaya barrio	1 035	532	183	72	31	34	41	32	110
Luquillo zona urbana (part)	-	-	-	-	-	-	-	-	-
Ramos comunidad	527	287	104	45	24	20	21	-	26
Sabana barrio	576	195	121	76	39	41	48	30	26
Luquillo zona urbana (part)	289	38	62	60	24	41	40	16	8
Manatí Municipio	10 605	4 931	1 080	831	1 029	814	929	531	460
Bajura Adentro barrio	626	398	54	47	57	39	31	-	-
Bajura Afuera barrio	163	53	9	-	36	19	24	22	-
Manatí zona urbana (part)	83	17	-	-	22	6	24	14	-
Coto Norte barrio	2 625	887	229	235	503	333	175	145	118
Coto Norte comunidad (part)	248	155	15	12	35	26	-	5	-
Manatí zona urbana (part)	953	299	62	75	156	78	114	92	77
Coto Sur barrio	2 187	882	235	210	195	188	314	103	60
Manatí zona urbana (part)	921	389	111	100	94	69	107	30	21
Manatí barrio-pueblo	1 358	697	237	86	80	66	100	37	55
Manatí zona urbana (part)	1 358	697	237	86	80	66	100	37	55
Río Arriba Poniente barrio	422	259	20	55	14	26	36	4	8
Río Arriba Saliente barrio	713	398	74	66	28	23	43	20	61
Tierras Nuevas Poniente barrio	1 080	719	99	77	44	43	38	48	12
La Luisa comunidad	757	499	79	64	30	26	19	35	5
Tierras Nuevas Saliente barrio	1 431	638	123	55	72	77	168	152	146
Manatí zona urbana (part)	-	-	-	-	-	-	-	-	-
Tierras Nuevas Poniente comunidad	568	293	38	16	36	35	59	58	33
Maricao Municipio	1 200	852	108	89	82	33	-	36	-
Bucarabones barrio	-	-	-	-	-	-	-	-	-
Indiera Alta barrio	181	139	24	13	-	5	-	-	-
Indiera Baja barrio	142	112	16	-	-	7	-	7	-
Indiera Fría barrio	68	55	6	-	7	-	-	-	-
Maricao barrio-pueblo	201	152	22	17	10	-	-	-	-
Maricao zona urbana (part)	201	152	22	17	10	-	-	-	-
Maricao Afuera barrio	358	224	20	47	32	21	-	14	-
Maricao zona urbana (part)	83	51	-	5	14	13	-	-	-
Montoso barrio	250	170	20	12	33	-	-	15	-
Maunabo Municipio	2 883	1 815	252	218	219	140	165	36	38
Calzada barrio	301	254	-	6	13	-	23	5	-
Emajagua barrio	1 130	586	136	131	74	85	93	13	12
Emajagua comunidad	749	383	118	63	55	41	71	6	12
Maunabo zona urbana (part)	110	64	-	5	13	21	-	7	-
Lizas barrio	172	142	8	8	-	-	14	-	-
Matuyas Alto barrio	77	63	-	7	7	-	-	-	-
Matuyas Bajo barrio	49	44	5	-	-	-	-	-	-
Maunabo barrio-pueblo	90	51	4	5	11	-	12	7	-
Maunabo zona urbana (part)	90	51	4	5	11	-	12	7	-
Palo Seco barrio	452	263	62	28	45	5	23	6	20
Palo Seco comunidad	272	158	39	16	26	5	17	6	5
Quebrada Arenas barrio	443	292	29	33	49	29	-	5	6
Maunabo zona urbana (part)	200	114	12	18	30	15	-	5	6
Talante barrio	169	120	8	-	20	21	-	-	-
Maunabo zona urbana (part)	-	-	-	-	-	-	-	-	-
Mayagüez Municipio	18 650	10 202	1 703	1 513	1 115	852	1 363	723	1 179
Algarrobos barrio	1 280	693	166	57	40	34	87	58	145
Mayagüez zona urbana (part)	1 280	693	166	57	40	34	87	58	145
Bateyes barrio	329	189	31	24	28	6	17	15	19
Guanajibo barrio	1 757	505	258	251	141	175	218	79	130
Mayagüez zona urbana (part)	1 757	505	258	251	141	175	218	79	130
Isla de Mona e Islote Monito barrio	-	-	-	-	-	-	-	-	-
Juan Alonso barrio	341	199	21	21	12	18	31	6	33
Mayagüez zona urbana (part)	207	115	16	21	12	8	14	6	15
Leguísamo barrio	514	336	27	31	27	14	28	20	31
Limón barrio	365	300	20	27	8	-	10	-	-
Malezas barrio	275	180	35	15	19	8	18	-	-
Mayagüez barrio-pueblo	3 968	2 499	252	339	241	182	233	93	129
Mayagüez zona urbana (part)	3 968	2 499	252	339	241	182	233	93	129
Mayagüez Arriba barrio	1 142	710	61	56	50	38	97	72	58
Mayagüez zona urbana (part)	992	672	53	56	37	34	70	48	22
Miradero barrio	1 250	379	93	90	87	59	143	148	251
Mayagüez zona urbana (part)	1 250	379	93	90	87	59	143	148	251
Montoso barrio	238	185	9	11	22	5	-	6	-
Naranjales barrio	317	232	35	15	6	21	8	-	-
Quebrada Grande barrio	1 283	874	133	80	61	-	58	42	35
Mayagüez zona urbana (part)	1 086	713	120	69	55	-	52	42	35
Quemado barrio	681	436	67	45	56	22	42	8	5
Río Cañas Abajo barrio	581	194	46	20	29	30	49	36	177
Mayagüez zona urbana (part)	410	109	28	14	20	30	40	28	141
Río Cañas Arriba barrio	313	192	44	11	15	15	5	13	18
Río Hondo barrio	876	498	44	86	51	80	58	37	22
Mayagüez zona urbana (part)	653	372	36	67	45	49	36	26	22
Rosario barrio	364	271	14	20	11	-	26	18	4
Sábalos barrio	1 677	549	252	239	171	108	200	47	111
Mayagüez zona urbana (part)	1 677	549	252	239	171	108	200	47	111
Sabanetas barrio	1 099	781	95	75	40	37	35	25	11
Mayagüez zona urbana (part)	723	497	56	51	40	25	29	14	11
Moca Municipio	9 120	6 390	636	497	371	374	557	137	158
Aceitunas barrio	701	522	57	33	17	47	20	5	-
Aceitunas comunidad	355	298	12	13	-	28	4	-	-

Table 27. **Selected Monthly Owner Costs: 2000**—Con.

[Data based on a sample (except Tables 65-68). For information on confidentiality protection, coverage, sampling error, and nonsampling error, see Appendix G. For location of definitions, see "How to Use This Census Report"]

Puerto Rico **Municipio** **Municipio Subdivision** **Place**	Specified owner-occupied housing units	Selected monthly owner costs							
		Less than $200	$200 to $299	$300 to $399	$400 to $499	$500 to $599	$600 to $799	$800 to $999	$1,000 or more
Moca Municipio—Con.									
Capá barrio	818	556	44	32	34	31	93	7	21
Centro barrio	245	168	6	18	20	14	14	5	-
Cerro Gordo barrio	907	682	50	56	32	41	20	11	15
Cruz barrio	214	179	10	5	7	-	13	-	-
Cuchillas barrio	1 081	887	52	63	13	13	47	-	6
Marías barrio	476	349	12	25	45	12	28	5	-
Moca barrio-pueblo	334	218	36	23	18	18	16	5	-
Moca zona urbana (part)	334	218	36	23	18	18	16	5	-
Naranjo barrio	677	522	29	31	6	58	7	7	17
Plata barrio	206	170	5	-	6	12	6	7	-
Pueblo barrio	1 486	750	169	102	91	68	166	53	87
Moca zona urbana (part)	581	193	109	44	64	37	79	28	27
Rocha barrio	897	687	95	27	26	29	33	-	-
Voladoras barrio	1 078	700	71	82	56	31	94	32	12
Morovis Municipio	6 336	3 789	649	604	434	281	308	125	146
Barahona barrio	955	520	104	132	93	34	25	35	12
Barahona comunidad	568	331	73	76	33	12	17	20	6
Cuchillas barrio	475	311	16	47	13	16	39	16	17
Fránquez barrio	902	545	122	72	59	15	48	11	30
Fránquez comunidad	417	253	69	30	30	8	5	11	11
Monte Llano barrio	538	206	106	41	84	35	48	-	18
Morovis zona urbana (part)	203	53	66	13	37	9	25	-	-
Morovis barrio-pueblo	152	124	11	12	-	-	-	5	-
Morovis zona urbana (part)	152	124	11	12	-	-	-	5	-
Morovis Norte barrio	678	301	61	79	66	61	57	32	21
Morovis zona urbana (part)	17	14	3	-	-	-	-	-	-
Morovis Sud barrio	818	478	67	94	58	75	33	13	-
Pasto barrio	121	95	9	12	5	-	-	-	-
Perchas barrio	294	231	22	20	5	4	12	-	-
Río Grande barrio	134	80	8	11	6	-	24	-	5
San Lorenzo barrio	225	206	4	11	-	-	4	-	-
Torrecillas barrio	183	96	31	13	-	7	5	7	24
Unibón barrio	760	514	77	56	41	34	13	6	19
Vaga barrio	101	82	11	4	4	-	-	-	-
Naguabo Municipio	5 605	3 013	580	543	504	249	412	142	162
Daguao barrio	628	378	49	68	63	15	42	13	-
Daguao comunidad	403	234	40	50	43	15	13	8	-
Roosevelt Roads comunidad (part)	-	-	-	-	-	-	-	-	-
Duque barrio	698	409	74	103	33	11	56	7	5
Duque comunidad	403	238	49	57	13	6	40	-	-
Naguabo zona urbana (part)	139	71	6	21	20	5	16	-	-
Húcares barrio	366	200	27	41	16	8	24	24	26
Maizales barrio	511	330	74	24	22	21	20	13	7
Naguabo zona urbana (part)	-	-	-	-	-	-	-	-	-
Mariana barrio	511	278	71	35	49	24	32	5	17
Naguabo barrio-pueblo	234	114	12	33	19	17	23	6	10
Naguabo zona urbana (part)	234	114	12	33	19	17	23	6	10
Peña Pobre barrio	882	541	125	48	62	44	50	-	12
Peña Pobre comunidad	198	101	34	21	21	8	7	-	6
Río barrio	754	162	69	125	135	56	122	30	55
Naguabo zona urbana (part)	463	133	66	82	64	15	43	30	30
Río Blanco barrio	826	490	74	50	71	45	43	33	20
Río Blanco comunidad	384	174	31	44	53	25	26	25	6
Santiago y Lima barrio	195	111	5	16	34	8	-	11	10
Naranjito Municipio	6 679	3 801	711	558	450	383	400	213	163
Achiote barrio	854	447	101	64	52	64	87	25	14
Naranjito zona urbana (part)	71	33	23	7	8	-	-	-	-
Anones barrio	964	610	108	84	66	48	29	10	9
Cedro Abajo barrio	958	449	106	94	72	76	87	34	40
Cedro Arriba barrio	849	448	68	72	78	72	35	52	24
Guadiana barrio	946	602	96	47	41	48	30	62	20
Naranjito zona urbana (part)	42	21	14	7	-	-	-	-	-
Lomas barrio	947	601	91	92	55	22	63	6	17
Naranjito barrio-pueblo	205	160	12	20	6	7	-	-	-
Naranjito zona urbana (part)	205	160	12	20	6	7	-	-	-
Nuevo barrio	956	484	129	85	80	46	69	24	39
Orocovis Municipio	4 847	3 072	585	334	259	250	185	79	83
Ala de la Piedra barrio	98	78	-	6	-	14	-	-	-
Barros barrio	435	251	80	44	19	21	7	6	7
Bauta Abajo barrio	339	272	13	26	14	7	-	7	-
Bauta Arriba barrio	215	128	29	10	22	9	10	7	-
Bermejales barrio	110	69	17	8	-	16	-	-	-
Botijas barrio	851	479	144	49	59	55	33	19	13
Cacaos barrio	199	160	6	27	-	6	-	-	-
Collores barrio	24	24	-	-	-	-	-	-	-
Damián Abajo barrio	139	61	30	5	20	16	-	-	7
Damián Arriba barrio	232	154	42	11	10	6	9	-	-
Gato barrio	360	184	54	29	36	20	19	13	5
Mata de Cañas barrio	99	60	9	13	6	-	5	-	6
Orocovis barrio	674	420	61	29	37	35	66	6	20
Orocovis zona urbana (part)	6	6	-	-	-	-	-	-	-
Orocovis barrio-pueblo	117	95	12	-	6	4	-	-	-
Orocovis zona urbana (part)	117	95	12	-	6	4	-	-	-
Pellejas barrio	99	85	-	6	8	-	-	-	-
Sabana barrio	175	80	6	27	7	14	15	14	12
Saltos barrio	681	472	82	44	15	27	21	7	13
Patillas Municipio	4 851	2 918	581	247	415	282	234	101	73
Apeadero barrio	146	110	16	-	14	-	6	-	-
Bajo barrio	425	271	63	13	32	7	13	13	13
Lamboglia comunidad	274	170	45	13	26	-	7	7	6
Cacao Alto barrio	198	150	12	-	12	11	-	6	7
Patillas zona urbana (part)	35	17	7	-	-	11	-	-	-
Cacao Bajo barrio	343	206	50	26	24	25	5	7	-

Table 27. **Selected Monthly Owner Costs: 2000**—Con.

[Data based on a sample (except Tables 65-68). For information on confidentiality protection, coverage, sampling error, and nonsampling error, see Appendix G. For location of definitions, see "How to Use This Census Report"]

Puerto Rico **Municipio** **Municipio Subdivision** **Place**	Specified owner-occupied housing units	Selected monthly owner costs							
		Less than $200	$200 to $299	$300 to $399	$400 to $499	$500 to $599	$600 to $799	$800 to $999	$1,000 or more
Patillas Municipio—Con.									
Cacao Bajo barrio—Con.									
Palmas comunidad (part)	51	35	6	-	10	-	-	-	-
Patillas zona urbana (part)	-	-	-	-	-	-	-	-	-
Egozcue barrio	20	20	-	-	-	-	-	-	-
Guardarraya barrio	560	396	59	11	19	35	19	21	-
Jacaboa barrio	251	159	15	12	11	10	23	-	21
Jagual barrio	124	78	13	19	6	-	-	-	8
Mamey barrio	698	273	115	57	70	79	64	28	12
Patillas zona urbana (part)	527	182	101	35	49	73	47	28	12
Marín barrio	544	378	32	28	66	22	18	-	-
Patillas zona urbana (part)	224	97	19	21	53	22	12	-	-
Mulas barrio	105	68	10	15	12	-	-	-	-
Muñoz Rivera barrio	166	122	22	-	8	-	14	-	-
Patillas barrio-pueblo	109	77	7	-	20	5	-	-	-
Patillas zona urbana (part)	109	77	7	-	20	5	-	-	-
Pollos barrio	890	411	131	59	98	88	65	26	12
Quebrada Arriba barrio	135	83	22	7	23	-	-	-	-
Ríos barrio	137	116	14	-	-	-	7	-	-
Peñuelas Municipio	5 860	3 967	623	364	415	203	154	66	68
Barreal barrio	72	72	-	-	-	-	-	-	-
Coto barrio	313	87	32	12	122	27	19	14	-
Peñuelas zona urbana (part)	233	59	6	12	105	23	19	9	-
Cuebas barrio	122	86	21	-	15	-	-	-	-
Encarnación barrio	332	238	48	8	14	4	-	-	20
Tallaboa comunidad	282	215	41	8	6	4	-	-	8
Jaguas barrio	577	304	72	49	82	40	16	10	4
Peñuelas zona urbana (part)	367	130	50	49	82	40	11	5	-
Macaná barrio	212	156	15	9	9	6	11	-	6
Peñuelas barrio-pueblo	341	232	41	22	14	6	23	-	3
Peñuelas zona urbana (part)	341	232	41	22	14	6	23	-	3
Quebrada Ceiba barrio	1 144	977	67	28	26	39	-	-	7
Peñuelas zona urbana (part)	556	490	34	13	6	13	-	-	-
Tallaboa Alta comunidad (part)	238	175	18	-	20	18	-	-	7
Rucio barrio	211	164	6	21	-	7	7	6	-
Santo Domingo barrio	1 389	819	195	131	89	42	72	36	5
Santo Domingo comunidad	803	584	134	23	19	9	34	-	-
Tallaboa Alta barrio	901	627	120	84	39	25	6	-	-
Tallaboa Alta comunidad (part)	253	190	29	19	15	-	-	-	-
Tallaboa Poniente barrio	164	149	6	-	-	-	-	-	9
Tallaboa Saliente barrio	82	56	-	-	5	7	-	-	14
Ponce Municipio	38 354	17 667	4 491	3 595	2 936	2 607	3 409	1 790	1 859
Anón barrio	319	253	24	-	9	13	9	11	-
Bucaná barrio	1 028	72	147	138	162	152	164	83	110
Ponce zona urbana (part)	1 028	72	147	138	162	152	164	83	110
Canas barrio	7 196	3 204	950	602	623	633	754	316	114
Ponce zona urbana (part)	6 459	2 742	865	566	576	606	696	306	102
Canas Urbano barrio	4 639	1 812	494	587	466	386	489	275	130
Ponce zona urbana (part)	4 639	1 812	494	587	466	386	489	275	130
Capitanejo barrio	369	262	54	12	13	12	5	-	11
Capitanejo comunidad (part)	122	63	41	-	6	7	-	-	5
Cerrillos barrio	1 089	382	62	70	97	76	110	48	244
Ponce zona urbana (part)	803	158	31	64	78	70	110	48	244
Coto Laurel barrio	1 277	668	181	100	75	86	49	40	78
Coto Laurel comunidad	886	460	130	89	42	69	49	25	22
Ponce zona urbana (part)	108	-	21	5	15	6	-	8	53
Cuarto barrio	540	397	54	53	-	6	19	6	5
Ponce zona urbana (part)	540	397	54	53	-	6	19	6	5
Guaraguao barrio	201	176	20	5	-	-	-	-	-
Machuelo Abajo barrio	2 355	888	317	255	230	112	215	147	191
Ponce zona urbana (part)	2 355	888	317	255	230	112	215	147	191
Machuelo Arriba barrio	3 272	1 343	452	370	275	226	251	137	218
Ponce zona urbana (part)	2 132	531	322	298	234	213	225	126	183
Magueyes barrio	1 581	575	163	112	93	105	287	158	88
Ponce zona urbana (part)	1 477	518	163	112	74	105	275	158	72
Magueyes Urbano barrio	364	120	62	27	18	27	63	21	26
Ponce zona urbana (part)	364	120	62	27	18	27	63	21	26
Maragüez barrio	190	132	-	27	15	7	9	-	-
Marueño barrio	365	231	41	17	33	14	7	22	-
Marueño comunidad	218	117	31	6	33	8	7	16	-
Ponce zona urbana (part)	6	-	-	-	-	6	-	-	-
Monte Llano barrio	82	50	7	18	-	-	-	-	7
Playa barrio	3 487	1 299	472	407	257	254	449	181	168
Ponce zona urbana (part)	3 487	1 299	472	407	257	254	449	181	168
Portugués barrio	650	509	66	25	15	5	7	8	15
Ponce zona urbana (part)	361	253	47	18	8	5	7	8	15
Portugués Urbano barrio	1 083	512	217	139	81	47	27	15	45
Ponce zona urbana (part)	1 083	512	217	139	81	47	27	15	45
Primero barrio	350	180	34	40	21	25	39	11	-
Ponce zona urbana (part)	350	180	34	40	21	25	39	11	-
Quebrada Limón barrio	173	140	-	12	5	5	11	-	-
Ponce zona urbana (part)	32	32	-	-	-	-	-	-	-
Quinto barrio	114	74	14	16	5	5	-	-	-
Ponce zona urbana (part)	114	74	14	16	5	5	-	-	-
Real barrio	718	378	35	74	68	55	64	6	38
Sabanetas barrio	1 295	520	147	161	140	73	138	50	66
Ponce zona urbana (part)	1 267	506	147	161	126	73	138	50	66
San Antón barrio	2 110	764	222	166	165	205	179	219	190
Ponce zona urbana (part)	2 110	764	222	166	165	205	179	219	190
San Patricio barrio	93	69	4	12	-	4	4	-	-
Segundo barrio	1 912	1 563	129	83	46	38	14	26	13
Ponce zona urbana (part)	1 912	1 563	129	83	46	38	14	26	13
Sexto barrio	975	782	101	30	12	18	4	6	22
Ponce zona urbana (part)	975	782	101	30	12	18	4	6	22
Tercero barrio	39	30	9	-	-	-	-	-	-
Ponce zona urbana (part)	39	30	9	-	-	-	-	-	-
Tibes barrio	210	160	7	18	12	8	-	-	5

Table 27. **Selected Monthly Owner Costs: 2000**—Con.

[Data based on a sample (except Tables 65-68). For information on confidentiality protection, coverage, sampling error, and nonsampling error, see Appendix G. For location of definitions, see "How to Use This Census Report"]

Puerto Rico **Municipio** **Municipio Subdivision** **Place**	Specified owner-occupied housing units	Selected monthly owner costs							
		Less than $200	$200 to $299	$300 to $399	$400 to $499	$500 to $599	$600 to $799	$800 to $999	$1,000 or more
Ponce Municipio—Con.									
Tibes barrio—Con.									
Ponce zona urbana (part)	6	6	-	-	-	-	-	-	-
Vayas barrio	278	122	6	19	-	10	42	4	75
Ponce zona urbana (part)	131	-	-	5	-	10	37	4	75
Quebradillas Municipio	5 718	3 261	707	319	397	371	378	171	114
Cacao barrio	1 252	640	121	106	121	108	90	39	27
Quebradillas zona urbana (part)	290	127	-	40	36	31	42	14	-
San Antonio comunidad	297	178	22	24	26	24	5	13	5
Charcas barrio	118	88	23	7	-	-	-	-	-
Cocos barrio	1 093	616	153	52	91	40	85	26	30
Guajataca barrio	348	256	28	9	-	23	20	12	-
Quebradillas barrio-pueblo	264	163	41	7	19	21	7	-	6
Quebradillas zona urbana (part)	264	163	41	7	19	21	7	-	6
San Antonio barrio	1 228	886	121	18	75	60	48	20	-
Cacao comunidad	469	297	86	6	30	31	19	-	-
San José barrio	568	219	80	66	39	47	55	49	13
Terranova barrio	847	393	140	54	52	72	73	25	38
Quebradillas zona urbana (part)	465	187	77	41	39	28	49	25	19
Rincón Municipio	3 697	2 473	355	228	154	133	205	54	95
Atalaya barrio	216	163	24	24	-	-	5	-	-
Barrero barrio	208	159	14	17	6	-	9	-	3
Calvache barrio	566	353	59	45	48	31	24	6	-
Stella comunidad (part)	64	25	16	-	17	-	-	6	-
Cruces barrio	331	283	-	7	7	7	6	8	13
Ensenada barrio	314	115	50	45	19	31	29	-	25
Rincón zona urbana (part)	101	43	23	6	6	14	5	-	4
Jagüey barrio	228	150	39	19	-	-	5	-	15
Pueblo barrio	857	527	107	48	32	34	62	21	26
Rincón zona urbana (part)	7	7	-	-	-	-	-	-	-
Stella comunidad (part)	282	168	62	7	7	21	13	-	4
Puntas barrio	477	351	43	7	15	12	31	12	6
Rincón barrio-pueblo	187	158	5	-	6	6	12	-	-
Rincón zona urbana (part)	187	158	5	-	6	6	12	-	-
Río Grande barrio	313	214	14	16	21	12	22	7	7
Río Grande Municipio	12 753	4 893	1 545	1 326	1 036	973	1 556	785	639
Ciénaga Alta barrio	1 188	730	145	71	67	54	92	9	20
Ciénaga Baja barrio	4 337	1 397	595	619	473	393	449	249	162
La Dolores comunidad	863	459	110	113	40	61	45	9	26
Río Grande zona urbana (part)	2 416	358	336	437	373	285	348	165	114
Guzmán Abajo barrio	1 626	704	157	139	234	142	124	70	56
Bartolo comunidad	307	134	50	14	39	18	33	12	7
Río Grande zona urbana (part)	76	6	11	-	21	21	-	12	5
Guzmán Arriba barrio	226	91	27	15	13	19	28	11	22
Herreras barrio	187	71	22	16	17	34	8	7	12
Río Grande zona urbana (part)	174	71	22	16	17	28	8	-	12
Jiménez barrio	718	414	84	58	19	12	54	23	54
Mameyes II barrio	731	298	136	66	27	25	48	70	61
Palmer comunidad (part)	278	142	65	32	16	12	6	5	-
Río Grande barrio-pueblo	449	171	67	95	22	41	34	19	-
Río Grande zona urbana (part)	449	171	67	95	22	41	34	19	-
Zarzal barrio	3 291	1 017	312	247	164	253	719	327	252
Hato Candal comunidad	610	393	76	77	12	24	15	-	13
Palmer comunidad (part)	25	25	-	-	-	-	-	-	-
Sabana Grande Municipio	6 497	3 603	672	643	474	424	445	144	92
Machuchal barrio	1 334	963	118	111	26	35	68	-	13
Liborio Negrón Torres comunidad	375	267	30	42	-	12	24	-	-
Sabana Grande zona urbana (part)	152	70	15	15	11	16	25	-	-
Rayo barrio	685	469	70	64	36	6	34	6	-
Sabana Grande zona urbana (part)	17	6	-	5	-	-	-	6	-
Rincón barrio	916	514	126	74	65	30	65	8	34
Sabana Grande zona urbana (part)	220	135	24	14	14	-	22	-	11
Sabana Grande barrio-pueblo	346	225	45	25	18	21	12	-	-
Sabana Grande zona urbana (part)	346	225	45	25	18	21	12	-	-
Santana barrio	1 948	685	210	203	222	252	214	124	38
Sabana Grande zona urbana (part)	1 445	388	162	175	182	211	186	103	38
Susúa barrio	709	449	63	71	32	55	26	6	7
Lluveras comunidad	523	354	35	55	21	42	16	-	-
Tabonuco barrio	80	69	-	-	5	-	6	-	-
Torre barrio	479	229	40	95	70	25	20	-	-
Salinas Municipio	7 374	4 570	695	594	555	377	352	133	98
Aguirre barrio	3 036	1 656	255	295	306	217	205	72	30
Central Aguirre comunidad	376	266	48	38	20	4	-	-	-
Coco comunidad (part)	-	-	-	-	-	-	-	-	-
Coquí comunidad	868	538	36	72	94	51	60	11	6
Playita comunidad	177	109	26	13	6	7	-	16	-
Salinas zona urbana (part)	467	132	75	86	81	56	32	5	-
Lapa barrio	2 318	1 658	248	110	84	81	60	27	50
Coco comunidad (part)	1 310	935	176	54	72	20	44	-	9
Salinas zona urbana (part)	-	-	-	-	-	-	-	-	-
Vázquez comunidad (part)	630	461	46	28	6	36	12	15	26
Palmas barrio	95	80	6	5	-	4	-	-	-
Vázquez comunidad (part)	21	15	6	-	-	-	-	-	-
Quebrada Yeguas barrio	323	241	27	16	13	4	4	13	5
La Plena comunidad	217	165	22	16	7	-	-	7	-
Río Jueyes barrio	922	560	80	79	87	46	44	13	13
Las Ochenta comunidad	232	164	27	26	11	4	-	-	-
Salinas zona urbana (part)	248	45	25	39	58	29	26	13	13
Salinas barrio-pueblo	680	375	79	89	65	25	39	8	-
Salinas zona urbana (part)	680	375	79	89	65	25	39	8	-
San Germán Municipio	8 835	5 581	937	621	482	362	389	206	257
Ancones barrio	433	228	35	44	55	11	27	7	26
San Germán zona urbana (part)	311	146	21	30	43	11	27	7	26

Table 27. **Selected Monthly Owner Costs: 2000**—Con.

[Data based on a sample (except Tables 65-68). For information on confidentiality protection, coverage, sampling error, and nonsampling error, see Appendix G. For location of definitions, see "How to Use This Census Report"]

Puerto Rico **Municipio** **Municipio Subdivision** **Place**	Specified owner-occupied housing units	Selected monthly owner costs							
		Less than $200	$200 to $299	$300 to $399	$400 to $499	$500 to $599	$600 to $799	$800 to $999	$1,000 or more
San Germán Municipio—Con.									
Caín Alto barrio	759	631	25	57	7	12	6	14	7
Caín Bajo barrio	317	254	28	9	7	12	-	7	-
Cotuí barrio	187	133	19	22	-	6	-	-	7
Duey Alto barrio	407	325	-	14	41	27	-	-	-
Duey Bajo barrio	264	168	16	7	6	30	12	15	10
Guamá barrio	468	317	47	27	30	7	12	16	12
San Germán zona urbana (part)	110	45	5	7	23	-	12	12	6
Hoconuco Alto barrio	228	186	35	7	-	-	-	-	-
Hoconuco Bajo barrio	358	249	28	17	13	5	22	11	13
Maresúa barrio	263	106	35	37	19	28	19	11	8
San Germán zona urbana (part)	60	14	23	7	-	16	-	-	-
Minillas barrio	953	647	101	61	45	47	40	9	3
Retiro barrio	1 649	724	307	111	106	88	125	99	89
San Germán zona urbana (part)	876	345	226	48	73	51	45	48	40
Rosario Alto barrio	207	150	6	12	27	5	7	-	-
Rosario Bajo barrio	369	232	33	35	12	15	31	-	11
Rosario Peñón barrio	170	134	-	27	3	6	-	-	-
Sabana Eneas barrio	579	480	41	20	3	6	14	-	15
Sabana Eneas comunidad	474	389	34	20	3	6	7	-	15
Sabana Grande Abajo barrio	563	172	88	81	73	45	50	17	37
San Germán zona urbana (part)	509	133	83	81	73	45	50	12	32
San Germán barrio-pueblo	620	404	93	33	35	12	24	-	19
San Germán zona urbana (part)	620	404	93	33	35	12	24	-	19
Tuna barrio	41	41	-	-	-	-	-	-	-
San Juan Municipio	62 992	20 210	6 683	4 763	4 547	3 956	6 978	5 030	10 825
Caimito barrio	4 916	1 584	609	266	226	147	278	315	1 491
San Juan zona urbana (part)	3 586	987	431	155	158	113	185	291	1 266
Cupey barrio	7 438	1 606	585	501	386	401	911	612	2 436
San Juan zona urbana (part)	6 487	1 189	446	407	337	345	801	572	2 390
El Cinco barrio	1 269	301	137	101	70	38	169	159	294
San Juan zona urbana (part)	1 269	301	137	101	70	38	169	159	294
Gobernador Piñero barrio	8 519	2 466	891	682	913	715	1 321	767	764
San Juan zona urbana (part)	8 519	2 466	891	682	913	715	1 321	767	764
Hato Rey Central barrio	2 339	1 278	364	140	134	47	107	63	206
San Juan zona urbana (part)	2 339	1 278	364	140	134	47	107	63	206
Hato Rey Norte barrio	1 605	558	148	97	86	71	178	178	289
San Juan zona urbana (part)	1 605	558	148	97	86	71	178	178	289
Hato Rey Sur barrio	917	229	161	65	63	28	92	101	178
San Juan zona urbana (part)	917	229	161	65	63	28	92	101	178
Monacillo barrio	2 581	486	200	150	99	144	309	299	894
San Juan zona urbana (part)	2 581	486	200	150	99	144	309	299	894
Monacillo Urbano barrio	4 479	994	383	322	307	264	443	337	1 429
San Juan zona urbana (part)	4 479	994	383	322	307	264	443	337	1 429
Oriente barrio	4 862	2 106	683	472	320	368	467	247	199
San Juan zona urbana (part)	4 862	2 106	683	472	320	368	467	247	199
Pueblo barrio	1 257	563	186	106	114	53	47	19	169
San Juan zona urbana (part)	1 257	563	186	106	114	53	47	19	169
Quebrada Arenas barrio	684	337	117	70	42	15	31	21	51
Sabana Llana Norte barrio	5 734	1 574	646	602	719	684	850	361	298
San Juan zona urbana (part)	5 734	1 574	646	602	719	684	850	361	298
Sabana Llana Sur barrio	6 607	1 456	537	299	471	467	1 051	1 091	1 235
San Juan zona urbana (part)	6 607	1 456	537	299	471	467	1 051	1 091	1 235
San Juan Antiguo barrio	259	71	6	15	10	20	7	-	130
San Juan zona urbana (part)	259	71	6	15	10	20	7	-	130
Santurce barrio	8 219	4 214	904	769	478	438	538	307	571
San Juan zona urbana (part)	8 219	4 214	904	769	478	438	538	307	571
Tortugo barrio	1 088	327	97	98	102	56	136	118	154
San Juan zona urbana (part)	1 088	327	97	98	102	56	136	118	154
Universidad barrio	219	60	29	8	7	-	43	35	37
San Juan zona urbana (part)	219	60	29	8	7	-	43	35	37
San Lorenzo Municipio	9 569	4 838	1 359	967	731	513	718	219	224
Cayaguas barrio	347	244	43	12	4	4	23	-	17
Cerro Gordo barrio	1 132	524	135	145	46	64	113	92	13
San Lorenzo zona urbana (part)	363	97	39	32	4	43	71	68	9
Espino barrio	760	592	85	13	31	7	15	-	17
Florida barrio	1 461	518	243	184	138	143	150	27	58
San Lorenzo zona urbana (part)	-	-	-	-	-	-	-	-	-
Hato barrio	1 521	592	226	160	232	106	128	34	43
San Lorenzo zona urbana (part)	870	271	112	98	176	81	95	18	19
Jagual barrio	936	522	164	102	72	29	36	5	6
Jagual comunidad	264	121	68	41	15	19	-	-	-
Quebrada barrio	598	299	80	72	51	18	12	46	20
San Lorenzo zona urbana (part)	-	-	-	-	-	-	-	-	-
Quebrada Arenas barrio	612	438	83	37	12	10	28	4	-
Quebrada Honda barrio	520	339	70	38	29	14	24	-	6
Quemados barrio	1 134	442	141	156	69	100	171	11	44
San Lorenzo zona urbana (part)	145	29	17	21	20	16	31	-	11
San Lorenzo barrio-pueblo	548	328	89	48	47	18	18	-	-
San Lorenzo zona urbana (part)	548	328	89	48	47	18	18	-	-
San Sebastián Municipio	10 215	6 525	836	658	664	519	655	183	175
Aibonito barrio	478	372	47	20	14	14	6	-	5
Alto Sano barrio	325	229	17	19	20	23	9	-	8
Bahomamey barrio	397	305	19	18	21	18	5	11	-
San Sebastián zona urbana (part)	397	305	19	18	21	18	5	11	-
Calabazas barrio	598	338	24	67	35	53	75	6	-
Cibao barrio	274	198	18	34	6	6	12	-	-
Cidral barrio	157	137	7	7	-	6	-	-	-
Culebrinas barrio	901	479	94	81	58	48	102	19	20
San Sebastián zona urbana (part)	541	314	46	33	49	28	64	-	7
Eneas barrio	199	131	18	12	22	16	-	-	-
Guacio barrio	134	119	-	-	7	-	8	-	-
Guajataca barrio	194	154	6	-	7	13	14	-	-
Guatemala barrio	772	389	94	80	78	47	47	-	37
San Sebastián zona urbana (part)	428	136	73	68	61	40	34	-	16
Hato Arriba barrio	515	291	63	37	82	7	15	13	7

Table 27. **Selected Monthly Owner Costs: 2000**—Con.

[Data based on a sample (except Tables 65-68). For information on confidentiality protection, coverage, sampling error, and nonsampling error, see Appendix G. For location of definitions, see "How to Use This Census Report"]

Puerto Rico **Municipio** **Municipio Subdivision** **Place**	Specified owner-occupied housing units	Selected monthly owner costs							
		Less than $200	$200 to $299	$300 to $399	$400 to $499	$500 to $599	$600 to $799	$800 to $999	$1,000 or more
San Sebastián Municipio—Con.									
Hato Arriba barrio—Con.									
Hato Arriba comunidad	222	134	30	12	37	-	9	-	-
Hoya Mala barrio	897	576	74	52	55	50	85	-	5
Juncal barrio	409	308	17	33	31	9	11	-	-
Juncal comunidad	238	179	-	14	25	9	11	-	-
Magos barrio	71	51	7	-	8	-	5	-	-
Mirabales barrio	133	91	18	12	6	6	-	-	-
Perchas 1 barrio	199	122	22	12	23	6	4	5	5
Perchas 2 barrio	209	151	6	-	24	-	17	5	6
Piedras Blancas barrio	594	342	67	48	25	36	34	23	19
San Sebastián zona urbana (part)	356	172	60	41	9	12	20	23	19
Pozas barrio	935	430	97	82	111	28	110	35	42
San Sebastián zona urbana (part)	423	121	56	61	71	14	75	8	17
Robles barrio	420	245	40	26	6	47	26	30	-
Salto barrio	702	505	51	6	18	39	38	30	15
San Sebastián barrio-pueblo	328	302	7	7	-	-	-	6	6
San Sebastián zona urbana (part)	328	302	7	7	-	-	-	6	6
Sonador barrio	374	260	23	5	7	47	32	-	-
Santa Isabel Municipio	4 943	2 337	652	435	462	486	319	144	108
Boca Velázquez barrio	464	243	61	68	39	35	-	13	5
Playita Cortada comunidad (part)	-	-	-	-	-	-	-	-	-
Santa Isabel zona urbana (part)	43	32	5	-	-	6	-	-	-
Descalabrado barrio	868	482	171	50	96	25	27	12	5
Las Ollas comunidad	481	225	111	32	49	25	27	12	-
Playita Cortada comunidad (part)	353	228	60	13	47	-	-	-	5
Felicia 1 barrio	85	73	-	5	-	-	-	-	7
Santa Isabel zona urbana (part)	26	26	-	-	-	-	-	-	-
Felicia 2 barrio	416	277	47	14	14	43	21	-	-
El Ojo comunidad	368	243	47	14	7	43	14	-	-
Jauca 1 barrio	611	324	91	65	36	41	22	26	6
Jauca comunidad	427	245	60	33	29	24	9	21	6
Jauca 2 barrio	912	205	43	52	154	251	118	58	31
Mariano Colón comunidad (part)	25	13	-	12	-	-	-	-	-
Parcelas Peñuelas comunidad	215	113	19	21	35	18	-	-	9
Playa barrio	221	144	45	13	6	-	5	8	-
Santa Isabel barrio-pueblo	1 366	589	194	168	117	91	126	27	54
Santa Isabel zona urbana (part)	1 366	589	194	168	117	91	126	27	54
Toa Alta Municipio	15 455	4 463	1 203	1 201	1 110	1 142	2 489	1 700	2 147
Contorno barrio	1 128	335	141	144	105	95	131	72	105
Galateo comunidad (part)	5	-	5	-	-	-	-	-	-
Toa Alta zona urbana (part)	759	130	105	115	99	82	102	42	84
Galateo barrio	1 186	565	116	71	121	85	101	41	86
Galateo comunidad (part)	583	337	58	31	66	27	42	8	14
H. Rivera Colón comunidad (part)	45	13	8	6	-	-	5	7	6
Mucarabones barrio	4 820	1 211	250	196	231	240	1 027	840	825
Mucarabones comunidad	344	198	47	31	23	11	29	-	5
Pájaros comunidad (part)	381	163	49	29	10	33	53	34	10
Toa Alta zona urbana (part)	-	-	-	-	-	-	-	-	-
Ortíz barrio	5 290	779	385	522	513	554	980	614	943
Pájaros comunidad (part)	1 698	201	102	203	197	215	438	182	160
Piñas barrio	277	102	23	23	23	15	42	14	35
Quebrada Arenas barrio	883	413	64	102	29	61	99	49	66
H. Rivera Colón comunidad (part)	362	180	42	40	21	22	33	15	9
Quebrada Cruz barrio	1 203	719	121	81	68	64	81	44	25
H. Rivera Colón comunidad (part)	190	111	27	30	7	7	-	8	-
Río Lajas barrio	550	266	79	48	13	28	28	26	62
Toa Alta barrio-pueblo	118	73	24	14	7	-	-	-	-
Toa Alta zona urbana (part)	118	73	24	14	7	-	-	-	-
Toa Baja Municipio	22 151	8 583	1 773	1 791	1 785	1 720	2 900	1 621	1 978
Candelaria barrio	6 499	2 458	496	518	518	501	888	568	552
Candelaria comunidad	4 598	1 268	340	402	427	398	817	483	463
Candelaria Arenas comunidad (part)	1 425	935	108	91	91	89	41	25	45
Sabana Seca comunidad (part)	40	34	-	-	-	-	-	6	-
Media Luna barrio	2 939	1 866	168	208	197	166	214	48	72
Campanilla comunidad	1 817	1 151	100	145	125	76	145	23	52
Candelaria Arenas comunidad (part)	-	-	-	-	-	-	-	-	-
San José comunidad	819	605	62	32	42	42	17	6	13
Toa Baja zona urbana (part)	164	74	-	31	17	14	21	7	-
Palo Seco barrio	100	84	-	-	5	6	5	-	-
Sabana Seca barrio	12 476	4 103	1 095	1 051	1 059	1 028	1 788	998	1 354
Candelaria Arenas comunidad (part)	-	-	-	-	-	-	-	-	-
Ingenio comunidad	1 376	1 121	41	13	70	50	51	11	19
Levittown comunidad	6 762	1 160	790	733	711	749	1 300	705	614
Sabana Seca comunidad (part)	1 374	847	90	70	110	75	105	18	59
Toa Baja zona urbana (part)	-	-	-	-	-	-	-	-	-
Toa Baja barrio-pueblo	137	72	14	14	6	19	5	7	-
Toa Baja zona urbana (part)	137	72	14	14	6	19	5	7	-
Trujillo Alto Municipio	16 249	5 079	1 492	1 159	1 038	1 168	2 250	1 237	2 826
Carraízo barrio	4 022	1 042	317	263	262	272	837	491	538
Trujillo Alto zona urbana (part)	2 288	432	166	186	154	181	500	309	360
Cuevas barrio	4 004	919	444	474	360	458	702	319	328
Trujillo Alto zona urbana (part)	4 004	919	444	474	360	458	702	319	328
Dos Bocas barrio	2 150	290	90	21	24	34	96	92	1 503
Trujillo Alto zona urbana (part)	1 705	113	35	10	12	28	36	80	1 391
La Gloria barrio	1 177	648	183	66	59	58	74	49	40
Trujillo Alto zona urbana (part)	42	34	8	-	-	-	-	-	-
Quebrada Grande barrio	962	612	138	47	32	52	46	11	24
Quebrada Negrito barrio	1 342	710	140	57	82	111	79	88	75
St. Just barrio	2 452	806	129	212	219	183	398	187	318
Trujillo Alto zona urbana (part)	2 347	806	129	204	198	172	367	178	293
Trujillo Alto barrio-pueblo	140	52	51	19	-	-	18	-	-
Trujillo Alto zona urbana (part)	140	52	51	19	-	-	18	-	-

Table 27. **Selected Monthly Owner Costs: 2000**—Con.

[Data based on a sample (except Tables 65-68). For information on confidentiality protection, coverage, sampling error, and nonsampling error, see Appendix G. For location of definitions, see "How to Use This Census Report"]

Puerto Rico **Municipio** **Municipio Subdivision** **Place**	Specified owner-occupied housing units	Selected monthly owner costs							
		Less than $200	$200 to $299	$300 to $399	$400 to $499	$500 to $599	$600 to $799	$800 to $999	$1,000 or more
Utuado Municipio	7 010	4 213	768	635	361	341	382	163	147
Angeles barrio	674	413	75	59	18	28	38	20	23
Arenas barrio	565	371	43	43	30	37	27	14	-
Utuado zona urbana (part)	55	43	-	5	-	-	7	-	-
Caguana barrio	918	560	85	79	58	49	62	19	6
Cayuco comunidad	249	156	11	29	12	14	14	13	-
Caníaco barrio	39	32	-	7	-	-	-	-	-
Caonillas Abajo barrio	240	174	35	18	7	6	-	-	-
Caonillas Arriba barrio	78	54	13	-	6	-	-	5	-
Consejo barrio	99	80	7	6	-	6	-	-	-
Don Alonso barrio	170	132	-	6	11	6	9	6	-
Guaonico barrio	161	100	20	14	5	-	-	14	8
Las Palmas barrio	278	183	44	9	12	13	17	-	-
Limón barrio	53	31	10	-	7	-	5	-	-
Mameyes Abajo barrio	258	162	25	27	13	13	7	-	11
Paso Palma barrio	117	83	11	7	-	16	-	-	-
Río Abajo barrio	77	57	8	5	-	-	7	-	-
Roncador barrio	94	60	8	19	-	-	-	7	-
Sabana Grande barrio	244	115	49	5	17	27	-	7	24
Salto Abajo barrio	1 229	444	205	209	104	71	119	42	35
Utuado zona urbana (part)	893	251	153	185	93	60	99	29	23
Salto Arriba barrio	59	33	-	13	-	-	-	6	7
Santa Isabel barrio	119	75	18	7	-	13	-	-	6
Santa Rosa barrio	-	-	-	-	-	-	-	-	-
Tetuán barrio	98	65	5	18	-	-	6	-	4
Utuado barrio-pueblo	743	553	43	37	15	37	42	12	4
Utuado zona urbana (part)	743	553	43	37	15	37	42	12	4
Viví Abajo barrio	612	363	64	35	58	19	43	11	19
Utuado zona urbana (part)	16	7	-	-	9	-	-	-	-
Viví Arriba barrio	85	73	-	12	-	-	-	-	-
Vega Alta Municipio	9 038	5 497	816	491	588	516	683	271	176
Bajura barrio	909	690	74	15	34	38	52	-	6
Vega Alta zona urbana (part)	347	234	16	6	21	26	38	-	6
Candelaria barrio	371	244	35	6	-	16	42	13	15
Cienegueta barrio	97	52	12	-	12	14	-	-	7
Espinosa barrio	2 915	1 203	298	242	310	269	376	140	77
Vega Alta zona urbana (part)	1 980	780	235	162	230	175	253	91	54
Maricao barrio	1 237	910	74	67	52	34	54	41	5
Vega Alta zona urbana (part)	40	33	-	-	7	-	-	-	-
Mavilla barrio	105	67	8	6	10	-	14	-	-
Sabana barrio	3 098	2 104	300	140	165	145	107	77	60
Breñas comunidad	479	255	72	21	33	17	21	36	24
Ceiba comunidad (part)	640	404	49	23	34	53	30	19	28
Monserrate comunidad (part)	67	33	7	7	15	5	-	-	-
Sabana comunidad (part)	31	24	7	-	-	-	-	-	-
Vega Alta zona urbana (part)	42	36	-	-	-	6	-	-	-
Vega Alta barrio-pueblo	306	227	15	15	5	-	38	-	6
Vega Alta zona urbana (part)	306	227	15	15	5	-	38	-	6
Vega Baja Municipio	14 975	6 848	1 760	1 439	956	865	1 441	749	917
Algarrobo barrio	4 113	1 511	502	344	241	191	504	366	454
Coto Norte comunidad (part)	111	51	24	17	-	6	9	-	4
Vega Baja zona urbana (part)	2 604	1 180	303	248	94	99	365	215	100
Almirante Norte barrio	1 006	710	110	44	42	22	43	31	4
Almirante Sur barrio	785	567	42	86	28	28	29	-	5
Miranda comunidad	521	358	35	57	28	28	15	-	-
Cabo Caribe barrio	978	406	123	118	80	59	96	53	43
Vega Baja zona urbana (part)	760	256	101	110	76	40	88	46	43
Ceiba barrio	1 301	832	147	86	81	45	87	5	18
Ceiba comunidad (part)	273	167	44	6	16	7	27	-	6
Monserrate comunidad (part)	593	380	51	51	43	13	38	5	12
Sabana comunidad (part)	428	278	52	29	22	25	22	-	-
Cibuco barrio	15	7	8	-	-	-	-	-	-
Puerto Nuevo barrio	1 431	630	213	126	67	62	85	52	196
Pugnado Adentro barrio	333	215	23	46	6	-	37	-	6
Pugnado Afuera barrio	2 939	870	377	425	317	326	380	149	95
Vega Baja zona urbana (part)	2 112	587	293	291	199	269	282	130	61
Quebrada Arenas barrio	129	62	19	11	-	24	7	6	-
Río Abajo barrio	1 278	744	140	84	49	68	97	54	42
Vega Baja zona urbana (part)	1 249	720	140	84	49	63	97	54	42
Río Arriba barrio	126	71	10	19	12	-	7	-	7
Vega Baja barrio-pueblo	165	70	19	38	26	7	5	-	-
Vega Baja zona urbana (part)	165	70	19	38	26	7	5	-	-
Yeguada barrio	376	153	27	12	7	33	64	33	47
Vieques Municipio	2 434	1 508	283	299	110	30	23	29	152
Florida barrio	969	643	92	107	52	5	-	15	55
Vieques zona urbana (part)	82	50	13	8	4	-	-	-	7
Isabel II barrio-pueblo	442	250	76	46	19	5	-	14	32
Vieques zona urbana (part)	436	250	70	46	19	5	-	14	32
Llave barrio	8	8	-	-	-	-	-	-	-
Mosquito barrio	-	-	-	-	-	-	-	-	-
Puerto Diablo barrio	298	159	52	48	-	9	11	-	19
Vieques zona urbana (part)	-	-	-	-	-	-	-	-	-
Puerto Ferro barrio	237	125	46	24	26	7	-	-	9
Puerto Real barrio	480	323	17	74	13	4	12	-	37
Esperanza comunidad	338	216	13	47	9	4	12	-	37
Punta Arenas barrio	-	-	-	-	-	-	-	-	-
Villalba Municipio	5 846	4 100	286	381	347	300	250	58	124
Caonillas Abajo barrio	317	273	19	4	8	6	-	-	7
Caonillas Arriba barrio	397	339	-	13	13	12	7	-	13
Hato Puerco Abajo barrio	400	290	26	30	6	11	25	-	12
Hato Puerco Arriba barrio	1 914	1 385	78	147	77	49	123	22	33
Villalba zona urbana (part)	615	449	35	30	33	6	49	6	7
Vacas barrio	717	517	23	55	63	24	28	7	-
Villalba zona urbana (part)	-	-	-	-	-	-	-	-	-
Villalba barrio-pueblo	143	94	8	-	-	21	6	6	8

Table 27. **Selected Monthly Owner Costs: 2000**—Con.

[Data based on a sample (except Tables 65-68). For information on confidentiality protection, coverage, sampling error, and nonsampling error, see Appendix G. For location of definitions, see "How to Use This Census Report"]

Puerto Rico **Municipio** **Municipio Subdivision** **Place**	Specified owner-occupied housing units	Selected monthly owner costs							
		Less than $200	$200 to $299	$300 to $399	$400 to $499	$500 to $599	$600 to $799	$800 to $999	$1,000 or more
Villalba Municipio—Con.									
Villalba barrio-pueblo—Con.									
Villalba zona urbana (part)	143	94	8	-	-	21	6	6	8
Villalba Abajo barrio	694	511	45	54	53	25	-	6	-
Villalba Arriba barrio	1 264	691	87	78	127	152	61	17	51
Villalba zona urbana (part)	160	70	19	31	7	15	7	-	11
Yabucoa Municipio	9 470	6 095	720	477	665	561	587	165	200
Aguacate barrio	695	562	27	35	24	27	-	9	11
Calabazas barrio	1 852	1 290	175	130	119	94	32	6	6
Playita comunidad	469	278	86	23	32	25	19	6	-
Rosa Sánchez comunidad	285	206	15	11	27	20	-	-	6
Yabucoa zona urbana (part)	347	198	55	61	15	10	8	-	-
Camino Nuevo barrio	940	640	101	27	32	46	39	34	21
El Negro comunidad	360	227	43	11	26	11	32	10	-
Guayabota barrio	773	647	28	12	40	30	11	-	5
Jácanas barrio	834	617	54	33	38	43	36	7	6
Juan Martín barrio	839	278	57	52	74	105	150	53	70
Yabucoa zona urbana (part)	443	123	57	39	58	58	53	25	30
Limones barrio	984	756	64	40	49	42	19	4	10
Martorell comunidad	744	567	55	35	30	36	7	4	10
Playa barrio	1 219	550	81	59	188	106	190	14	31
Comunas comunidad	491	344	39	35	32	-	30	-	11
Tejas barrio	635	442	82	27	14	24	25	7	14
Yabucoa barrio-pueblo	699	313	51	62	87	44	85	31	26
Yabucoa zona urbana (part)	699	313	51	62	87	44	85	31	26
Yauco Municipio	10 487	5 934	1 138	697	799	611	844	214	250
Aguas Blancas barrio	33	21	-	-	-	12	-	-	-
Algarrobo barrio	100	88	5	-	-	-	7	-	-
Almácigo Alto barrio	345	327	5	-	6	7	-	-	-
Almácigo Bajo barrio	1 254	685	77	41	140	77	162	28	44
Yauco zona urbana (part)	605	256	32	17	114	56	104	16	10
Barina barrio	1 480	506	148	199	156	143	202	74	52
Yauco zona urbana (part)	6	6	-	-	-	-	-	-	-
Caimito barrio	169	169	-	-	-	-	-	-	-
Collores barrio	197	184	-	7	6	-	-	-	-
Diego Hernández barrio	329	284	7	-	6	13	7	7	5
Duey barrio	312	272	5	10	5	5	15	-	-
Frailes barrio	51	33	4	7	-	-	7	-	-
Jácana barrio	504	346	48	32	19	-	33	-	26
Yauco zona urbana (part)	106	35	13	6	19	-	27	-	6
Naranjo barrio	168	136	19	-	-	7	6	-	-
Quebradas barrio	218	199	-	13	6	-	-	-	-
Ranchera barrio	75	55	13	7	-	-	-	-	-
Río Prieto barrio	149	144	-	-	-	-	5	-	-
Rubias barrio	60	54	-	-	6	-	-	-	-
Sierra Alta barrio	264	241	12	6	-	-	5	-	-
Susúa Alta barrio	938	414	164	76	114	75	60	14	21
Yauco zona urbana (part)	603	158	137	70	99	66	45	14	14
Susúa Baja barrio	3 029	1 163	488	277	328	272	328	91	82
Palomas comunidad	616	366	98	49	55	23	19	6	-
Yauco zona urbana (part)	2 146	619	340	221	262	244	303	75	82
Vegas barrio	21	21	-	-	-	-	-	-	-
Yauco barrio-pueblo	791	592	143	22	7	-	7	-	20
Yauco zona urbana (part)	791	592	143	22	7	-	7	-	20

Table 28. **Selected Monthly Owner Costs: 2000**

[Data based on a sample (except Tables 65-68). For information on confidentiality protection, coverage, sampling error, and nonsampling error, see Appendix G. For location of definitions, see "How to Use This Census Report"]

Puerto Rico **Municipio** **Municipio Subdivision and Place** **Subbarrio**	Specified owner-occupied housing units	Selected monthly owner costs							
		Less than $200	$200 to $299	$300 to $399	$400 to $499	$500 to $599	$600 to $799	$800 to $999	$1,000 or more
Puerto Rico	**817 927**	**381 906**	**83 723**	**66 437**	**61 102**	**52 326**	**74 928**	**40 951**	**56 554**
MUNICIPIO									
Adjuntas Municipio	3 692	2 540	247	208	234	203	162	44	54
Aguada Municipio	10 052	7 279	663	516	421	309	399	199	266
Aguadilla Municipio	13 744	8 074	1 180	967	728	662	938	546	649
Aguas Buenas Municipio	6 294	3 650	670	442	372	344	414	206	196
Aibonito Municipio	5 768	3 008	512	464	347	467	488	250	232
Añasco Municipio	7 022	4 307	736	623	452	298	354	133	119
Arecibo Municipio	23 762	12 370	2 185	1 965	2 149	1 543	1 803	815	932
Arroyo Municipio	4 302	2 298	607	411	372	252	206	102	54
Barceloneta Municipio	5 700	3 082	587	564	591	405	281	85	105
Barranquitas Municipio	5 575	3 188	452	461	463	316	250	226	219
Bayamón Municipio	48 663	11 973	5 328	4 247	4 267	4 490	7 961	5 083	5 314
Cabo Rojo Municipio	12 654	6 953	1 148	1 163	881	739	979	387	404
Caguas Municipio	32 127	11 844	3 096	2 755	2 713	2 653	3 980	2 480	2 606
Camuy Municipio	8 283	4 355	934	706	639	564	548	282	255
Canóvanas Municipio	10 339	5 104	1 252	935	770	652	760	421	445
Carolina Municipio	37 469	9 104	3 932	3 386	3 440	3 413	6 055	4 007	4 132
Cataño Municipio	5 697	1 796	602	448	387	311	601	521	1 031
Cayey Municipio	10 166	4 651	1 187	900	794	585	932	529	588
Ceiba Municipio	3 343	1 405	498	378	276	271	289	121	105
Ciales Municipio	4 014	2 268	459	346	351	196	260	55	79
Cidra Municipio	9 492	4 406	1 101	897	729	608	799	246	706
Coamo Municipio	8 313	4 361	1 081	658	734	424	618	180	257
Comerío Municipio	4 392	2 308	598	397	372	199	309	79	130
Corozal Municipio	8 062	3 973	1 028	789	760	477	586	229	220
Culebra Municipio	482	331	39	11	38	19	44	-	-
Dorado Municipio	8 378	4 002	802	534	493	377	671	490	1 009
Fajardo Municipio	10 105	3 589	994	802	1 234	1 028	1 248	540	670
Florida Municipio	2 814	1 448	326	185	260	188	256	85	66
Guánica Municipio	5 138	3 431	520	354	325	191	201	54	62
Guayama Municipio	9 490	4 373	1 096	928	824	827	749	366	327
Guayanilla Municipio	5 515	3 267	589	591	304	273	214	110	167
Guaynabo Municipio	20 173	7 230	1 550	1 345	924	1 025	1 558	1 237	5 304
Gurabo Municipio	9 070	3 748	755	713	646	575	1 072	626	935
Hatillo Municipio	9 101	5 483	775	580	584	410	686	250	333
Hormigueros Municipio	4 265	1 846	413	620	417	349	341	117	162
Humacao Municipio	13 808	6 336	1 815	1 234	1 247	832	946	562	836
Isabela Municipio	10 553	6 551	1 275	665	637	445	549	196	235
Jayuya Municipio	3 089	1 580	341	361	216	180	272	98	41
Juana Díaz Municipio	11 483	6 719	1 074	896	1 123	545	677	276	173
Juncos Municipio	8 720	4 150	892	700	711	635	1 054	336	242
Lajas Municipio	6 484	4 489	656	342	322	216	257	87	115
Lares Municipio	7 091	4 544	637	514	383	303	373	152	185
Las Marías Municipio	2 118	1 339	240	193	103	101	58	51	33
Las Piedras Municipio	8 142	4 591	785	532	578	615	552	299	190
Loíza Municipio	7 597	3 621	702	780	626	609	791	335	133
Luquillo Municipio	4 688	1 913	685	414	375	366	427	203	305
Manatí Municipio	10 605	4 931	1 080	831	1 029	814	929	531	460
Maricao Municipio	1 200	852	108	89	82	33	-	36	-
Maunabo Municipio	2 883	1 815	252	218	219	140	165	36	38
Mayagüez Municipio	18 650	10 202	1 703	1 513	1 115	852	1 363	723	1 179
Moca Municipio	9 120	6 390	636	497	371	374	557	137	158
Morovis Municipio	6 336	3 789	649	604	434	281	308	125	146
Naguabo Municipio	5 605	3 013	580	543	504	249	412	142	162
Naranjito Municipio	6 679	3 801	711	558	450	383	400	213	163
Orocovis Municipio	4 847	3 072	585	334	259	250	185	79	83
Patillas Municipio	4 851	2 918	581	247	415	282	234	101	73
Peñuelas Municipio	5 860	3 967	623	364	415	203	154	66	68
Ponce Municipio	38 354	17 667	4 491	3 595	2 936	2 607	3 409	1 790	1 859
Quebradillas Municipio	5 718	3 261	707	319	397	371	378	171	114
Rincón Municipio	3 697	2 473	355	228	154	133	205	54	95
Río Grande Municipio	12 753	4 893	1 545	1 326	1 036	973	1 556	785	639
Sabana Grande Municipio	6 497	3 603	672	643	474	424	445	144	92
Salinas Municipio	7 374	4 570	695	594	555	377	352	133	98
San Germán Municipio	8 835	5 581	937	621	482	362	389	206	257
San Juan Municipio	62 992	20 210	6 683	4 763	4 547	3 956	6 978	5 030	10 825
San Lorenzo Municipio	9 569	4 838	1 359	967	731	513	718	219	224
San Sebastián Municipio	10 215	6 525	836	658	664	519	655	183	175
Santa Isabel Municipio	4 943	2 337	652	435	462	486	319	144	108
Toa Alta Municipio	15 455	4 463	1 203	1 201	1 110	1 142	2 489	1 700	2 147
Toa Baja Municipio	22 151	8 583	1 773	1 791	1 785	1 720	2 900	1 621	1 978
Trujillo Alto Municipio	16 249	5 079	1 492	1 159	1 038	1 168	2 250	1 237	2 826
Utuado Municipio	7 010	4 213	768	635	361	341	382	163	147
Vega Alta Municipio	9 038	5 497	816	491	588	516	683	271	176
Vega Baja Municipio	14 975	6 848	1 760	1 439	956	865	1 441	749	917
Vieques Municipio	2 434	1 508	283	299	110	30	23	29	152
Villalba Municipio	5 846	4 100	286	381	347	300	250	58	124
Yabucoa Municipio	9 470	6 095	720	477	665	561	587	165	200
Yauco Municipio	10 487	5 934	1 138	697	799	611	844	214	250
MUNICIPIO SUBDIVISION AND PLACE									
Abra Honda barrio, Camuy Municipio	588	327	62	30	60	36	45	14	14
Abras barrio, Corozal Municipio	488	219	62	75	45	29	31	13	14
Aceitunas comunidad, Moca Municipio	355	298	12	13	-	28	4	-	-
Aceitunas barrio, Moca Municipio	701	522	57	33	17	47	20	5	-
Achiote barrio, Naranjito Municipio	854	447	101	64	52	64	87	25	14
Adjuntas zona urbana, Adjuntas Municipio	819	435	82	63	70	78	54	7	30
Adjuntas barrio-pueblo, Adjuntas Municipio	819	435	82	63	70	78	54	7	30
Aguacate barrio, Aguadilla Municipio	430	134	69	18	30	37	45	43	54

Table 28. **Selected Monthly Owner Costs: 2000**—Con.

[Data based on a sample (except Tables 65-68). For information on confidentiality protection, coverage, sampling error, and nonsampling error, see Appendix G. For location of definitions, see "How to Use This Census Report"]

Puerto Rico **Municipio** **Municipio Subdivision and Place** **Subbarrio**	Specified owner-occupied housing units	Selected monthly owner costs							
		Less than $200	$200 to $299	$300 to $399	$400 to $499	$500 to $599	$600 to $799	$800 to $999	$1,000 or more
MUNICIPIO SUBDIVISION AND PLACE—Con.									
Aguacate barrio, Yabucoa Municipio	695	562	27	35	24	27	-	9	11
Aguada zona urbana, Aguada Municipio	804	450	71	55	52	34	92	30	20
Aguada barrio-pueblo, Aguada Municipio	341	264	19	11	18	-	13	12	4
Aguadilla zona urbana, Aguadilla Municipio	3 195	2 015	305	216	166	119	184	72	118
Aguadilla barrio-pueblo, Aguadilla Municipio	932	856	36	17	-	23	-	-	-
Aguas Blancas barrio, Yauco Municipio	33	21	-	-	-	12	-	-	-
Aguas Buenas zona urbana, Aguas Buenas Municipio	733	355	93	55	68	35	91	21	15
Aguas Buenas barrio-pueblo, Aguas Buenas Municipio	375	200	56	28	29	16	31	-	15
Aguas Claras comunidad, Ceiba Municipio	853	492	110	81	58	31	46	14	21
Aguilita comunidad, Juana Díaz Municipio	1 102	600	89	80	249	50	10	24	-
Aguirre barrio, Salinas Municipio	3 036	1 656	255	295	306	217	205	72	30
Aibonito zona urbana, Aibonito Municipio	2 125	1 006	191	222	159	182	193	101	71
Aibonito barrio-pueblo, Aibonito Municipio	761	369	52	82	65	31	83	38	41
Aibonito barrio, Hatillo Municipio	655	529	59	18	4	20	11	14	-
Aibonito barrio, San Sebastián Municipio	478	372	47	20	14	14	6	-	5
Ala de la Piedra barrio, Orocovis Municipio	98	78	-	6	-	14	-	-	-
Algarrobo barrio, Aibonito Municipio	25	25	-	-	-	-	-	-	-
Algarrobo barrio, Guayama Municipio	1 848	619	167	202	164	221	286	134	55
Algarrobo barrio, Vega Baja Municipio	4 113	1 511	502	344	241	191	504	366	454
Algarrobo barrio, Yauco Municipio	100	88	5	-	-	-	7	-	-
Algarrobos barrio, Mayagüez Municipio	1 280	693	166	57	40	34	87	58	145
Almácigo Alto barrio, Yauco Municipio	345	327	5	-	6	7	-	-	-
Almácigo Bajo barrio, Yauco Municipio	1 254	685	77	41	140	77	162	28	44
Almirante Norte barrio, Vega Baja Municipio	1 006	710	110	44	42	22	43	31	4
Almirante Sur barrio, Vega Baja Municipio	785	567	42	86	28	28	29	-	5
Alto Sano barrio, Las Marías Municipio	44	37	-	-	-	7	-	-	-
Alto Sano barrio, San Sebastián Municipio	325	229	17	19	20	23	9	-	8
Amuelas barrio, Juana Díaz Municipio	1 039	429	90	120	156	49	112	55	28
Añasco barrio-pueblo, Añasco Municipio	228	172	16	23	5	6	-	-	6
Añasco zona urbana, Añasco Municipio	1 448	696	225	194	123	71	81	20	38
Añasco Abajo barrio, Añasco Municipio	7	7	-	-	-	-	-	-	-
Añasco Arriba barrio, Añasco Municipio	575	229	74	90	63	32	55	16	16
Ancones barrio, Arroyo Municipio	896	638	88	62	36	21	38	13	-
Ancones barrio, San Germán Municipio	433	228	35	44	55	11	27	7	26
Angeles barrio, Utuado Municipio	674	413	75	59	18	28	38	20	23
Animas comunidad, Arecibo Municipio	341	122	7	64	94	7	26	21	-
Anón barrio, Ponce Municipio	319	253	24	-	9	13	9	11	-
Anones barrio, Las Marías Municipio	234	130	26	46	24	8	-	-	-
Anones barrio, Naranjito Municipio	964	610	108	84	66	48	29	10	9
Antón Ruíz comunidad, Humacao Municipio	434	274	44	32	51	5	6	14	8
Antón Ruíz barrio, Humacao Municipio	966	613	106	70	65	57	33	14	8
Apeadero barrio, Patillas Municipio	146	110	16	-	14	-	6	-	-
Arecibo zona urbana, Arecibo Municipio	10 911	5 093	1 152	961	1 006	865	909	409	516
Arecibo barrio-pueblo, Arecibo Municipio	1 573	903	176	106	120	86	86	43	53
Arena barrio, Guánica Municipio	27	10	-	5	7	5	-	-	-
Arenalejos barrio, Arecibo Municipio	744	409	81	55	56	6	59	42	36
Arenales barrio, Aguadilla Municipio	271	197	6	5	6	22	8	11	16
Arenales Altos barrio, Isabela Municipio	874	582	117	61	29	24	33	13	15
Arenales Bajos barrio, Isabela Municipio	837	606	43	69	32	29	37	7	14
Arenas barrio, Cidra Municipio	1 354	628	95	119	86	103	199	44	80
Arenas barrio, Utuado Municipio	565	371	43	43	30	37	27	14	-
Arroyo zona urbana, Arroyo Municipio	1 689	567	324	241	214	151	101	57	34
Arroyo barrio-pueblo, Arroyo Municipio	369	167	81	33	27	34	12	4	11
Arrozal barrio, Arecibo Municipio	326	264	21	-	11	9	14	-	7
Asomante barrio, Aguada Municipio	668	376	48	60	24	61	58	8	33
Asomante barrio, Aibonito Municipio	602	332	15	20	26	61	74	29	45
Atalaya barrio, Aguada Municipio	735	594	54	35	6	15	5	16	10
Atalaya barrio, Rincón Municipio	216	163	24	24	-	-	5	-	-
Bahomamey barrio, San Sebastián Municipio	397	305	19	18	21	18	5	11	-
Bairoa barrio, Aguas Buenas Municipio	480	255	40	34	38	27	36	44	6
Bairoa comunidad, Caguas Municipio	580	349	55	34	53	30	35	18	6
Bairoa barrio, Caguas Municipio	4 484	889	358	333	385	446	803	599	671
Bajadero comunidad, Arecibo Municipio	965	579	85	83	109	6	60	27	16
Bajandas comunidad, Humacao Municipio	348	196	39	29	26	31	27	-	-
Bajo barrio, Patillas Municipio	425	271	63	13	32	7	13	13	13
Bajura barrio, Cabo Rojo Municipio	646	304	75	80	54	69	48	16	-
Bajura barrio, Isabela Municipio	87	60	5	-	15	7	-	-	-
Bajura barrio, Vega Alta Municipio	909	690	74	15	34	38	52	-	6
Bajura Adentro barrio, Manatí Municipio	626	398	54	47	57	39	31	-	-
Bajura Afuera barrio, Manatí Municipio	163	53	9	-	36	19	24	22	-
Barahona comunidad, Morovis Municipio	568	331	73	76	33	12	17	20	6
Barahona barrio, Morovis Municipio	955	520	104	132	93	34	25	35	12
Barceloneta zona urbana, Barceloneta Municipio	929	538	85	100	84	50	58	8	6
Barceloneta barrio-pueblo, Barceloneta Municipio	30	19	-	11	-	-	-	-	-
Barina barrio, Yauco Municipio	1 480	506	148	199	156	143	202	74	52
Barrancas barrio, Barranquitas Municipio	998	662	49	47	104	34	47	11	44
Barranquitas zona urbana, Barranquitas Municipio	397	258	48	27	12	19	17	5	11
Barranquitas barrio-pueblo, Barranquitas Municipio	397	258	48	27	12	19	17	5	11
Barrazas barrio, Carolina Municipio	980	547	82	95	73	51	72	36	24
Barreal barrio, Peñuelas Municipio	72	72	-	-	-	-	-	-	-
Barrero barrio, Guayanilla Municipio	256	171	10	13	26	36	-	-	-
Barrero barrio, Rincón Municipio	208	159	14	17	6	-	9	-	3
Barros barrio, Orocovis Municipio	435	251	80	44	19	21	7	6	7
Bartolo barrio, Lares Municipio	353	282	24	14	17	9	-	7	-
Bartolo comunidad, Río Grande Municipio	307	134	50	14	39	18	33	12	7
Bateyes barrio, Mayagüez Municipio	329	189	31	24	28	6	17	15	19

Table 28. **Selected Monthly Owner Costs: 2000**—Con.

[Data based on a sample (except Tables 65-68). For information on confidentiality protection, coverage, sampling error, and nonsampling error, see Appendix G. For location of definitions, see "How to Use This Census Report"]

Puerto Rico Municipio Municipio Subdivision and Place Subbarrio	Specified owner-occupied housing units	Selected monthly owner costs							
		Less than $200	$200 to $299	$300 to $399	$400 to $499	$500 to $599	$600 to $799	$800 to $999	$1,000 or more
MUNICIPIO SUBDIVISION AND PLACE—Con.									
Bauta Abajo barrio, Orocovis Municipio	339	272	13	26	14	7	-	7	-
Bauta Arriba barrio, Orocovis Municipio	215	128	29	10	22	9	10	7	-
Bayamón zona urbana, Bayamón Municipio	43 722	9 619	4 748	3 906	3 833	4 167	7 573	4 847	5 029
Bayamón barrio-pueblo, Bayamón Municipio	624	342	98	53	57	21	12	25	16
Bayamón comunidad, Cidra Municipio	353	139	60	55	18	22	47	12	-
Bayamón barrio, Cidra Municipio	2 602	839	314	250	238	217	290	71	383
Bayamoncito barrio, Aguas Buenas Municipio	465	343	20	39	34	24	5	-	-
Bayaney barrio, Hatillo Municipio	749	479	74	64	17	66	20	23	6
Beatriz barrio, Caguas Municipio	1 066	665	97	47	72	20	104	47	14
Beatriz barrio, Cayey Municipio	518	211	101	54	6	40	56	43	7
Beatriz barrio, Cidra Municipio	736	348	94	77	75	13	36	18	75
Bejucos barrio, Isabela Municipio	783	458	100	17	56	63	72	7	10
Benavente barrio, Hormigueros Municipio	89	6	-	-	-	14	6	14	49
Benítez comunidad, Canóvanas Municipio	319	210	39	33	21	9	-	-	7
Bermejales barrio, Orocovis Municipio	110	69	17	8	-	16	-	-	-
Betances comunidad, Cabo Rojo Municipio	269	203	25	11	6	-	18	-	6
Boca barrio, Guayanilla Municipio	314	271	11	8	11	-	7	-	6
Boca Velázquez barrio, Santa Isabel Municipio	464	243	61	68	39	35	-	13	5
Boqueron comunidad, Cabo Rojo Municipio	552	269	115	48	21	38	32	-	29
Boquerón barrio, Cabo Rojo Municipio	1 390	780	211	112	81	48	65	37	56
Boquerón comunidad, Las Piedras Municipio	373	220	49	38	28	-	14	9	15
Boquerón barrio, Las Piedras Municipio	509	270	57	38	28	54	22	25	15
Borinquen barrio, Aguadilla Municipio	1 772	928	185	147	106	53	138	93	122
Borinquen barrio, Caguas Municipio	1 575	1 027	92	140	51	87	99	38	41
Botijas barrio, Orocovis Municipio	851	479	144	49	59	55	33	19	13
Breñas comunidad, Vega Alta Municipio	479	255	72	21	33	17	21	36	24
Bucaná barrio, Ponce Municipio	1 028	72	147	138	162	152	164	83	110
Bucarabones barrio, Las Marías Municipio	110	82	-	5	7	10	-	-	6
Bucarabones barrio, Maricao Municipio	-	-	-	-	-	-	-	-	-
Buena Vista comunidad, Arroyo Municipio	462	369	26	31	7	10	19	-	-
Buena Vista barrio, Bayamón Municipio	3 440	1 245	382	311	264	221	454	273	290
Buena Vista barrio, Hatillo Municipio	549	369	31	31	51	7	41	13	6
Buena Vista barrio, Humacao Municipio	938	552	202	73	41	22	13	17	18
Buena Vista barrio, Las Marías Municipio	157	115	14	7	-	-	-	14	7
Buenos Aires barrio, Lares Municipio	594	358	76	45	25	11	37	13	29
Búfalo comunidad, Barceloneta Municipio	289	191	46	26	6	7	6	-	7
Cabán comunidad, Aguadilla Municipio	700	538	25	49	10	26	40	-	12
Cabezas barrio, Fajardo Municipio	396	214	43	65	19	-	23	7	25
Cabo Caribe barrio, Vega Baja Municipio	978	406	123	118	80	59	96	53	43
Cabo Rojo barrio-pueblo, Cabo Rojo Municipio	219	155	11	6	17	7	16	-	7
Cabo Rojo zona urbana, Cabo Rojo Municipio	2 685	1 018	276	345	220	241	301	172	112
Cacao barrio, Carolina Municipio	909	491	151	77	40	49	37	31	33
Cacao comunidad, Quebradillas Municipio	469	297	86	6	30	31	19	-	-
Cacao barrio, Quebradillas Municipio	1 252	640	121	106	121	108	90	39	27
Cacao Alto barrio, Patillas Municipio	198	150	12	-	12	11	-	6	7
Cacao Bajo barrio, Patillas Municipio	343	206	50	26	24	25	5	7	-
Cacaos barrio, Orocovis Municipio	199	160	6	27	-	6	-	-	-
Caguabo barrio, Añasco Municipio	220	156	11	10	6	13	6	12	6
Caguana barrio, Utuado Municipio	918	560	85	79	58	49	62	19	6
Caguas zona urbana, Caguas Municipio	19 194	5 456	2 157	1 844	1 884	1 941	2 785	1 675	1 452
Caguas barrio-pueblo, Caguas Municipio	4 785	1 870	532	501	471	394	523	255	239
Cagüitas barrio, Aguas Buenas Municipio	593	421	53	46	42	19	5	-	7
Caimital barrio, Guayama Municipio	1 011	487	166	72	83	58	66	43	36
Caimital Alto barrio, Aguadilla Municipio	910	522	55	52	72	38	75	43	53
Caimital Bajo barrio, Aguadilla Municipio	1 072	679	101	97	52	45	65	27	6
Caimito barrio, Juncos Municipio	604	322	57	27	13	23	109	41	12
Caimito barrio, San Juan Municipio	4 916	1 584	609	266	226	147	278	315	1 491
Caimito barrio, Yauco Municipio	169	169	-	-	-	-	-	-	-
Caín Alto barrio, San Germán Municipio	759	631	25	57	7	12	6	14	7
Caín Bajo barrio, San Germán Municipio	317	254	28	9	7	12	-	7	-
Calabazas barrio, San Sebastián Municipio	598	338	24	67	35	53	75	6	-
Calabazas barrio, Yabucoa Municipio	1 852	1 290	175	130	119	94	32	6	6
Callabo barrio, Juana Díaz Municipio	538	307	46	28	22	48	59	17	11
Callejones barrio, Lares Municipio	1 024	659	114	57	58	49	56	24	7
Calvache barrio, Rincón Municipio	566	353	59	45	48	31	24	6	-
Calzada barrio, Maunabo Municipio	301	254	-	6	13	-	23	5	-
Camaceyes barrio, Aguadilla Municipio	2 510	1 347	181	177	172	178	168	137	150
Camarones barrio, Guaynabo Municipio	1 323	837	128	86	52	68	64	25	63
Cambalache barrio, Arecibo Municipio	13	-	6	-	-	-	7	-	-
Camino Nuevo barrio, Yabucoa Municipio	940	640	101	27	32	46	39	34	21
Campanilla comunidad, Toa Baja Municipio	1 817	1 151	100	145	125	76	145	23	52
Campo Alegre barrio, Hatillo Municipio	1 242	903	113	41	53	35	79	-	18
Campo Rico comunidad, Canóvanas Municipio	806	461	121	77	39	21	27	34	26
Camuy zona urbana, Camuy Municipio	974	558	88	66	73	65	45	35	44
Camuy barrio-pueblo, Camuy Municipio	261	182	17	6	20	7	16	13	-
Camuy Arriba barrio, Camuy Municipio	692	332	63	70	61	48	51	39	28
Cañabón barrio, Barranquitas Municipio	476	267	-	58	21	68	22	20	20
Cañabón barrio, Caguas Municipio	1 516	221	176	163	162	208	332	163	91
Cañaboncito barrio, Caguas Municipio	6 374	2 488	703	536	523	557	675	455	437
Canas barrio, Ponce Municipio	7 196	3 204	950	602	623	633	754	316	114
Canas Urbano barrio, Ponce Municipio	4 639	1 812	494	587	466	386	489	275	130
Candelaria barrio, Lajas Municipio	782	517	128	48	44	13	19	-	13
Candelaria comunidad, Toa Baja Municipio	4 598	1 268	340	402	427	398	817	483	463
Candelaria barrio, Toa Baja Municipio	6 499	2 458	496	518	518	501	888	568	552
Candelaria barrio, Vega Alta Municipio	371	244	35	6	-	16	42	13	15
Candelaria Arenas comunidad, Toa Baja Municipio	1 425	935	108	91	91	89	41	25	45
Candelero Abajo barrio, Humacao Municipio	827	360	102	21	20	13	31	27	253
Candelero Arriba comunidad, Humacao Municipio	334	160	79	22	14	5	8	-	46

Table 28. **Selected Monthly Owner Costs: 2000**—Con.

[Data based on a sample (except Tables 65-68). For information on confidentiality protection, coverage, sampling error, and nonsampling error, see Appendix G. For location of definitions, see "How to Use This Census Report"]

Puerto Rico Municipio Municipio Subdivision and Place Subbarrio	Specified owner-occupied housing units	Selected monthly owner costs							
		Less than $200	$200 to $299	$300 to $399	$400 to $499	$500 to $599	$600 to $799	$800 to $999	$1,000 or more
MUNICIPIO SUBDIVISION AND PLACE—Con.									
Candelero Arriba barrio, Humacao Municipio	940	525	168	53	59	31	43	8	53
Cangrejo Arriba barrio, Carolina Municipio	2 122	383	230	219	199	161	320	226	384
Caníaco barrio, Utuado Municipio	39	32	-	7	-	-	-	-	-
Caño barrio, Guánica Municipio	505	362	50	24	25	9	29	-	6
Canóvanas zona urbana, Canóvanas Municipio	1 677	419	104	236	175	165	242	203	133
Canóvanas barrio, Canóvanas Municipio	4 143	2 115	456	318	282	337	274	159	202
Canóvanas barrio-pueblo, Canóvanas Municipio	888	233	43	103	113	93	131	104	68
Canóvanas barrio, Loíza Municipio	1 941	158	103	196	368	351	503	171	91
Canovanillas barrio, Carolina Municipio	2 725	557	189	276	233	262	339	352	517
Caonillas barrio, Aibonito Municipio	330	173	56	14	33	31	18	-	5
Caonillas Abajo barrio, Utuado Municipio	240	174	35	18	7	6	-	-	-
Caonillas Abajo barrio, Villalba Municipio	317	273	19	4	8	6	-	-	7
Caonillas Arriba barrio, Utuado Municipio	78	54	13	-	6	-	-	5	-
Caonillas Arriba barrio, Villalba Municipio	397	339	-	13	13	12	7	-	13
Capá barrio, Moca Municipio	818	556	44	32	34	31	93	7	21
Capáez barrio, Adjuntas Municipio	177	152	13	5	-	-	7	-	-
Capáez barrio, Hatillo Municipio	1 008	612	70	64	83	22	99	29	29
Capitanejo barrio, Juana Díaz Municipio	1 298	939	130	95	56	33	28	12	5
Capitanejo comunidad	773	374	89	51	103	87	36	14	19
Juana Díaz Municipio (part)	651	311	48	51	97	80	36	14	14
Ponce Municipio (part)	122	63	41	-	6	7	-	-	5
Capitanejo barrio, Ponce Municipio	369	262	54	12	13	12	5	-	11
Caracol barrio, Añasco Municipio	265	159	17	42	28	6	13	-	-
Carenero barrio, Guánica Municipio	718	355	65	72	109	59	44	-	14
Carite barrio, Guayama Municipio	174	123	-	14	12	6	9	-	10
Carmen barrio, Guayama Municipio	128	105	5	6	-	6	-	6	-
Carolina zona urbana, Carolina Municipio	33 015	6 897	3 429	2 984	3 183	3 188	5 757	3 759	3 818
Carolina barrio-pueblo, Carolina Municipio	204	102	32	13	21	7	29	-	-
Carraízo barrio, Trujillo Alto Municipio	4 022	1 042	317	263	262	272	837	491	538
Carreras barrio, Añasco Municipio	844	231	145	98	94	113	110	35	18
Carreras barrio, Arecibo Municipio	351	274	37	16	12	-	12	-	-
Carrizal barrio, Aguada Municipio	256	138	-	32	43	28	8	7	-
Carrizales comunidad, Hatillo Municipio	647	451	59	10	41	12	54	20	-
Carrizales barrio, Hatillo Municipio	1 516	748	168	91	148	101	110	61	89
Carruzos barrio, Carolina Municipio	657	403	63	65	46	28	23	6	23
Casey Abajo barrio, Añasco Municipio	14	14	-	-	-	-	-	-	-
Casey Arriba barrio, Añasco Municipio	122	100	13	9	-	-	-	-	-
Cataño zona urbana, Cataño Municipio	5 697	1 796	602	448	387	311	601	521	1 031
Cataño barrio-pueblo, Cataño Municipio	839	519	116	37	56	39	29	37	6
Cataño barrio, Humacao Municipio	416	164	37	12	100	50	35	11	7
Cayaguas barrio, San Lorenzo Municipio	347	244	43	12	4	4	23	-	17
Cayey zona urbana, Cayey Municipio	3 834	1 723	404	339	424	292	365	154	133
Cayey barrio-pueblo, Cayey Municipio	3 213	1 504	341	317	317	233	257	117	127
Cayuco comunidad, Utuado Municipio	249	156	11	29	12	14	14	13	-
Cedrito barrio, Comerío Municipio	343	221	47	40	7	-	21	-	7
Cedro barrio, Carolina Municipio	499	178	39	66	47	61	48	20	40
Cedro barrio, Cayey Municipio	138	83	21	-	6	8	14	6	-
Cedro barrio, Guayanilla Municipio	5	-	-	-	5	-	-	-	-
Cedro Abajo barrio, Naranjito Municipio	958	449	106	94	72	76	87	34	40
Cedro Arriba barrio, Naranjito Municipio	849	448	68	72	78	72	35	52	24
Ceiba zona urbana, Ceiba Municipio	1 439	365	242	171	150	211	169	72	59
Ceiba barrio-pueblo, Ceiba Municipio	812	214	162	97	80	98	82	38	41
Ceiba barrio, Cidra Municipio	820	488	126	58	38	38	20	42	10
Ceiba barrio, Las Piedras Municipio	379	224	26	32	13	28	40	16	-
Ceiba comunidad	913	571	93	29	50	60	57	19	34
Vega Alta Municipio (part)	640	404	49	23	34	53	30	19	28
Vega Baja Municipio (part)	273	167	44	6	16	7	27	-	6
Ceiba barrio, Vega Baja Municipio	1 301	832	147	86	81	45	87	5	18
Ceiba Alta barrio, Aguadilla Municipio	158	116	11	6	-	-	13	-	12
Ceiba Baja barrio, Aguadilla Municipio	521	255	54	14	24	30	51	32	61
Ceiba Norte barrio, Juncos Municipio	2 056	863	231	193	260	188	235	69	17
Ceiba Sur barrio, Juncos Municipio	1 099	405	71	99	111	122	173	62	56
Cejas barrio, Comerío Municipio	197	118	19	30	8	-	14	-	8
Celada comunidad, Gurabo Municipio	1 176	404	66	69	68	47	308	142	72
Celada barrio, Gurabo Municipio	523	279	72	48	29	17	28	31	19
Central Aguirre comunidad, Salinas Municipio	376	266	48	38	20	4	-	-	-
Centro barrio, Moca Municipio	245	168	6	18	20	14	14	5	-
Cercadillo barrio, Cayey Municipio	242	166	14	17	8	29	8	-	-
Cerrillos barrio, Ponce Municipio	1 089	382	62	70	97	76	110	48	244
Cerro Gordo barrio, Aguada Municipio	741	656	44	5	21	-	10	-	5
Cerro Gordo barrio, Añasco Municipio	90	66	10	-	-	8	6	-	-
Cerro Gordo barrio, Bayamón Municipio	8 215	1 719	1 044	636	776	958	1 528	793	761
Cerro Gordo barrio, Moca Municipio	907	682	50	56	32	41	20	11	15
Cerro Gordo barrio, San Lorenzo Municipio	1 132	524	135	145	46	64	113	92	13
Cerrote barrio, Las Marías Municipio	89	75	8	-	-	-	-	-	6
Chamorro barrio, Las Marías Municipio	12	12	-	-	-	-	-	-	-
Charcas barrio, Quebradillas Municipio	118	88	23	7	-	-	-	-	-
Chupacallos barrio, Ceiba Municipio	611	305	85	74	43	29	52	23	-
Ciales barrio-pueblo, Ciales Municipio	252	179	24	6	12	7	6	5	13
Ciales zona urbana, Ciales Municipio	598	389	52	12	25	18	56	23	23
Cialitos barrio, Ciales Municipio	240	150	32	13	34	5	6	-	-
Cibao barrio, Camuy Municipio	319	223	30	25	-	18	23	-	-
Cibao barrio, San Sebastián Municipio	274	198	18	34	6	6	12	-	-
Cibuco barrio, Corozal Municipio	1 167	391	171	146	170	162	81	27	19
Cibuco barrio, Vega Baja Municipio	15	7	8	-	-	-	-	-	-
Cidra barrio, Añasco Municipio	114	73	9	18	8	6	-	-	-
Cidra zona urbana, Cidra Municipio	985	491	108	81	123	46	84	31	21
Cidra barrio-pueblo, Cidra Municipio	350	213	53	7	46	-	16	4	11

Table 28. **Selected Monthly Owner Costs: 2000**—Con.

[Data based on a sample (except Tables 65-68). For information on confidentiality protection, coverage, sampling error, and nonsampling error, see Appendix G. For location of definitions, see "How to Use This Census Report"]

Puerto Rico **Municipio** **Municipio Subdivision and Place** **Subbarrio**	Specified owner-occupied housing units	Selected monthly owner costs							
		Less than $200	$200 to $299	$300 to $399	$400 to $499	$500 to $599	$600 to $799	$800 to $999	$1,000 or more
MUNICIPIO SUBDIVISION AND PLACE—Con.									
Cidral barrio, San Sebastián Municipio	157	137	7	7	-	6	-	-	-
Ciénaga barrio, Guánica Municipio	576	461	71	15	14	5	10	-	-
Ciénaga Alta barrio, Río Grande Municipio	1 188	730	145	71	67	54	92	9	20
Ciénaga Baja barrio, Río Grande Municipio	4 337	1 397	595	619	473	393	449	249	162
Ciénagas barrio, Camuy Municipio	419	246	29	23	22	32	42	6	19
Cienegueta barrio, Vega Alta Municipio	97	52	12	-	12	14	-	-	7
Cintrona barrio, Juana Díaz Municipio	436	276	-	43	6	22	49	14	26
Coabey barrio, Jayuya Municipio	283	144	28	15	17	10	54	15	-
Coamo zona urbana, Coamo Municipio	2 480	1 266	363	187	220	121	206	55	62
Coamo barrio-pueblo, Coamo Municipio	1 381	841	211	58	92	57	81	19	22
Coamo Arriba barrio, Coamo Municipio	121	93	9	7	-	-	6	6	-
Coco comunidad, Salinas Municipio	1 310	935	176	54	72	20	44	-	9
Cocos barrio, Quebradillas Municipio	1 093	616	153	52	91	40	85	26	30
Collores barrio, Humacao Municipio	668	314	46	78	33	36	62	41	58
Collores barrio, Jayuya Municipio	335	161	48	55	28	25	13	5	-
Collores barrio, Juana Díaz Municipio	422	299	47	18	28	6	13	6	5
Collores barrio, Las Piedras Municipio	1 234	750	110	61	61	85	63	80	24
Collores barrio, Orocovis Municipio	24	24	-	-	-	-	-	-	-
Collores barrio, Yauco Municipio	197	184	-	7	6	-	-	-	-
Comerío zona urbana, Comerío Municipio	850	441	104	90	63	53	79	7	13
Comerío barrio-pueblo, Comerío Municipio	770	400	104	76	63	53	60	7	7
Comunas comunidad, Yabucoa Municipio	491	344	39	35	32	-	30	-	11
Consejo barrio, Guayanilla Municipio	227	170	10	22	9	6	-	-	10
Consejo barrio, Utuado Municipio	99	80	7	6	-	6	-	-	-
Contorno barrio, Toa Alta Municipio	1 128	335	141	144	105	95	131	72	105
Coquí comunidad, Salinas Municipio	868	538	36	72	94	51	60	11	6
Corazón comunidad, Guayama Municipio	631	436	55	72	32	-	18	6	12
Corcovada barrio, Añasco Municipio	138	110	8	5	8	-	7	-	-
Corcovado comunidad, Hatillo Municipio	367	222	24	52	24	14	9	7	15
Corcovado barrio, Hatillo Municipio	1 018	477	66	99	46	30	118	72	110
Cordillera barrio, Ciales Municipio	451	281	34	23	49	16	38	-	10
Corozal zona urbana, Corozal Municipio	2 280	820	278	355	204	224	259	58	82
Corozal barrio-pueblo, Corozal Municipio	426	221	99	32	13	27	14	7	13
Corrales barrio, Aguadilla Municipio	1 884	1 289	143	104	81	55	122	27	63
Costa barrio, Lajas Municipio	442	328	33	18	23	14	15	11	-
Coto barrio, Isabela Municipio	932	540	132	69	27	35	61	55	13
Coto barrio, Peñuelas Municipio	313	87	32	12	122	27	19	14	-
Coto Laurel comunidad, Ponce Municipio	886	460	130	89	42	69	49	25	22
Coto Laurel barrio, Ponce Municipio	1 277	668	181	100	75	86	49	40	78
Coto Norte barrio, Manatí Municipio	2 625	887	229	235	503	333	175	145	118
Coto Norte comunidad	359	206	39	29	35	32	9	5	4
Manatí Municipio (part)	248	155	15	12	35	26	-	5	-
Vega Baja Municipio (part)	111	51	24	17	-	6	9	-	4
Coto Sur barrio, Manatí Municipio	2 187	882	235	210	195	188	314	103	60
Cotuí barrio, San Germán Municipio	187	133	19	22	-	6	-	-	7
Cruces barrio, Aguada Municipio	348	255	18	16	22	6	22	-	9
Cruces barrio, Rincón Municipio	331	283	-	7	7	7	6	8	13
Cruz barrio, Moca Municipio	214	179	10	5	7	-	13	-	-
Cuarto barrio, Ponce Municipio	540	397	54	53	-	6	19	6	5
Cubuy barrio, Canóvanas Municipio	396	235	31	38	32	6	37	5	12
Cuchillas barrio, Corozal Municipio	344	186	45	29	29	11	22	4	18
Cuchillas barrio, Moca Municipio	1 081	887	52	63	13	13	47	-	6
Cuchillas barrio, Morovis Municipio	475	311	16	47	13	16	39	16	17
Cuebas barrio, Peñuelas Municipio	122	86	21	-	15	-	-	-	-
Cuevas barrio, Trujillo Alto Municipio	4 004	919	444	474	360	458	702	319	328
Culebra zona urbana, Culebra Municipio	415	303	14	5	38	19	36	-	-
Culebra barrio-pueblo, Culebra Municipio	200	146	7	-	22	19	6	-	-
Culebras Alto barrio, Cayey Municipio	-	-	-	-	-	-	-	-	-
Culebras Bajo barrio, Cayey Municipio	75	43	22	-	-	10	-	-	-
Culebrinas barrio, San Sebastián Municipio	901	479	94	81	58	48	102	19	20
Cupey barrio, San Juan Municipio	7 438	1 606	585	501	386	401	911	612	2 436
Cuyón barrio, Aibonito Municipio	152	100	16	17	-	7	5	7	-
Cuyón barrio, Coamo Municipio	464	331	36	32	26	13	13	-	13
Daguao barrio, Ceiba Municipio	53	21	17	-	-	5	-	4	6
Daguao comunidad, Naguabo Municipio	403	234	40	50	43	15	13	8	-
Daguao barrio, Naguabo Municipio	628	378	49	68	63	15	42	13	-
Dagüey barrio, Añasco Municipio	451	249	74	38	24	33	22	4	7
Dajaos barrio, Bayamón Municipio	680	326	119	56	81	37	38	8	15
Damián Abajo barrio, Orocovis Municipio	139	61	30	5	20	16	-	-	7
Damián Arriba barrio, Orocovis Municipio	232	154	42	11	10	6	9	-	-
Demajagua barrio, Fajardo Municipio	273	32	8	6	5	6	55	62	99
Descalabrado barrio, Santa Isabel Municipio	868	482	171	50	96	25	27	12	5
Diego Hernández barrio, Yauco Municipio	329	284	7	-	6	13	7	7	5
Domingo Ruíz barrio, Arecibo Municipio	911	492	107	78	138	23	58	-	15
Dominguito barrio, Arecibo Municipio	1 212	718	127	141	76	50	30	36	34
Doña Elena barrio, Comerío Municipio	712	465	62	67	19	21	47	16	15
Don Alonso barrio, Utuado Municipio	170	132	-	6	11	6	9	6	-
Dorado zona urbana, Dorado Municipio	2 993	1 035	229	187	172	176	294	231	669
Dorado barrio-pueblo, Dorado Municipio	195	112	18	26	8	9	17	5	-
Dos Bocas barrio, Corozal Municipio	629	360	70	57	63	28	19	25	7
Dos Bocas barrio, Trujillo Alto Municipio	2 150	290	90	21	24	34	96	92	1 503
Duey barrio, Yauco Municipio	312	272	5	10	5	5	15	-	-
Duey Alto barrio, San Germán Municipio	407	325	-	14	41	27	-	-	-
Duey Bajo barrio, San Germán Municipio	264	168	16	7	6	30	12	15	10
Duque comunidad, Naguabo Municipio	403	238	49	57	13	6	40	-	-
Duque barrio, Naguabo Municipio	698	409	74	103	33	11	56	7	5
Egozcue barrio, Patillas Municipio	20	20	-	-	-	-	-	-	-
El Cinco barrio, San Juan Municipio	1 269	301	137	101	70	38	169	159	294
El Mangó comunidad, Juncos Municipio	426	230	29	27	6	12	75	41	6

Table 28. **Selected Monthly Owner Costs: 2000**—Con.

[Data based on a sample (except Tables 65-68). For information on confidentiality protection, coverage, sampling error, and nonsampling error, see Appendix G. For location of definitions, see "How to Use This Census Report"]

Puerto Rico Municipio Municipio Subdivision and Place Subbarrio	Specified owner-occupied housing units	Selected monthly owner costs							
		Less than $200	$200 to $299	$300 to $399	$400 to $499	$500 to $599	$600 to $799	$800 to $999	$1,000 or more
MUNICIPIO SUBDIVISION AND PLACE—Con.									
El Negro comunidad, Yabucoa Municipio	360	227	43	11	26	11	32	10	-
El Ojo comunidad, Santa Isabel Municipio	368	243	47	14	7	43	14	-	-
El Río barrio, Las Piedras Municipio	1 118	661	133	53	62	71	74	64	-
Emajagua comunidad, Maunabo Municipio	749	383	118	63	55	41	71	6	12
Emajagua barrio, Maunabo Municipio	1 130	586	136	131	74	85	93	13	12
Emajagual barrio, Juana Díaz Municipio	-	-	-	-	-	-	-	-	-
Encarnación barrio, Peñuelas Municipio	332	238	48	8	14	4	-	-	20
Eneas barrio, San Sebastián Municipio	199	131	18	12	22	16	-	-	-
Ensenada barrio, Guánica Municipio	614	439	52	35	51	12	13	6	6
Ensenada barrio, Rincón Municipio	314	115	50	45	19	31	29	-	25
Esperanza barrio, Arecibo Municipio	488	349	52	10	20	11	30	6	10
Esperanza comunidad, Vieques Municipio	338	216	13	47	9	4	12	-	37
Espinar barrio, Aguada Municipio	407	298	16	15	29	10	13	7	19
Espino comunidad, Añasco Municipio	392	216	36	36	69	13	17	5	-
Espino barrio, Añasco Municipio	414	234	35	41	69	13	17	5	-
Espino barrio, Lares Municipio	366	262	13	26	22	-	20	5	18
Espino barrio, Las Marías Municipio	26	19	-	-	-	-	7	-	-
Espino barrio, San Lorenzo Municipio	760	592	85	13	31	7	15	-	17
Espinosa barrio, Dorado Municipio	882	471	111	69	31	22	60	47	71
Espinosa barrio, Vega Alta Municipio	2 915	1 203	298	242	310	269	376	140	77
Factor barrio, Arecibo Municipio	1 754	593	85	191	258	184	249	102	92
Fajardo zona urbana, Fajardo Municipio	8 192	2 658	836	676	1 091	935	1 074	444	478
Fajardo barrio-pueblo, Fajardo Municipio	3 980	1 799	400	300	338	273	380	219	271
Farallón barrio, Cayey Municipio	84	49	10	12	-	-	7	-	6
Felicia 1 barrio, Santa Isabel Municipio	85	73	-	5	-	-	-	-	7
Felicia 2 barrio, Santa Isabel Municipio	416	277	47	14	14	43	21	-	-
Flamenco barrio, Culebra Municipio	245	161	32	6	16	-	30	-	-
Florencio barrio, Fajardo Municipio	1 288	357	42	75	370	286	138	6	14
Florida zona urbana, Florida Municipio	1 200	641	107	97	114	91	100	31	19
Florida barrio, San Lorenzo Municipio	1 461	518	243	184	138	143	150	27	58
Florida barrio, Vieques Municipio	969	643	92	107	52	5	-	15	55
Florida Adentro barrio, Florida Municipio	2 814	1 448	326	185	260	188	256	85	66
Florida Afuera barrio, Barceloneta Municipio	3 214	1 781	356	268	335	132	200	64	78
Fraile barrio, Culebra Municipio	-	-	-	-	-	-	-	-	-
Frailes barrio, Guaynabo Municipio	6 372	1 351	488	497	346	357	621	622	2 090
Frailes barrio, Yauco Municipio	51	33	4	7	-	-	7	-	-
Fránquez comunidad, Morovis Municipio	417	253	69	30	30	8	5	11	11
Fránquez barrio, Morovis Municipio	902	545	122	72	59	15	48	11	30
Frontón barrio, Ciales Municipio	621	397	90	34	20	44	23	-	13
Fuig comunidad, Guánica Municipio	297	232	40	6	8	5	6	-	-
Furnias barrio, Las Marías Municipio	313	201	42	30	15	19	6	-	-
Galateo comunidad, Toa Alta Municipio	588	337	63	31	66	27	42	8	14
Galateo barrio, Toa Alta Municipio	1 186	565	116	71	121	85	101	41	86
Galateo Alto barrio, Isabela Municipio	342	281	37	6	6	5	7	-	-
Galateo Bajo barrio, Isabela Municipio	399	295	47	23	8	7	13	6	-
Garrochales barrio, Arecibo Municipio	598	355	61	51	77	20	19	6	9
Garrochales comunidad, Barceloneta Municipio	348	188	52	39	29	31	9	-	-
Garrochales barrio, Barceloneta Municipio	1 470	755	135	168	163	189	34	13	13
Garzas barrio, Adjuntas Municipio	152	115	6	-	12	5	8	6	-
Gato barrio, Orocovis Municipio	360	184	54	29	36	20	19	13	5
G. L. García comunidad, Cayey Municipio	387	203	55	59	20	-	24	26	-
Gobernador Piñero barrio, San Juan Municipio	8 519	2 466	891	682	913	715	1 321	767	764
Guacio barrio, San Sebastián Municipio	134	119	-	-	7	-	8	-	-
Guadiana barrio, Naranjito Municipio	946	602	96	47	41	48	30	62	20
Guajataca barrio, Quebradillas Municipio	348	256	28	9	-	23	20	12	-
Guajataca barrio, San Sebastián Municipio	194	154	6	-	7	13	14	-	-
Guamá barrio, San Germán Municipio	468	317	47	27	30	7	12	16	12
Guamaní barrio, Guayama Municipio	327	211	30	17	5	16	15	21	12
Guanábano barrio, Aguada Municipio	178	119	12	13	22	-	5	-	7
Guanajibo barrio, Cabo Rojo Municipio	874	544	54	66	29	18	59	40	64
Guanajibo barrio, Hormigueros Municipio	1 659	705	200	209	166	127	137	43	72
Guanajibo barrio, Mayagüez Municipio	1 757	505	258	251	141	175	218	79	130
Guánica zona urbana, Guánica Municipio	1 971	1 312	181	116	135	87	79	49	12
Guánica barrio-pueblo, Guánica Municipio	817	449	74	61	80	68	49	30	6
Guaniquilla barrio, Aguada Municipio	591	328	59	54	33	38	44	23	12
Guaonico barrio, Utuado Municipio	161	100	20	14	5	-	-	14	8
Guaraguao barrio, Guaynabo Municipio	963	661	71	54	46	57	37	6	31
Guaraguao barrio, Ponce Municipio	201	176	20	5	-	-	-	-	-
Guaraguao Abajo barrio, Bayamón Municipio	2 033	540	117	135	110	201	546	247	137
Guaraguao Arriba barrio, Bayamón Municipio	421	193	54	50	53	21	39	11	-
Guardarraya barrio, Patillas Municipio	560	396	59	11	19	35	19	21	-
Guásimas barrio, Arroyo Municipio	937	280	177	119	138	87	60	53	23
Guatemala barrio, San Sebastián Municipio	772	389	94	80	78	47	47	-	37
Guavate barrio, Cayey Municipio	366	174	42	14	-	7	16	32	81
Guayabal comunidad, Juana Díaz Municipio	570	408	87	31	41	-	-	3	-
Guayabal barrio, Juana Díaz Municipio	1 308	1 015	149	38	55	9	25	17	-
Guayabo barrio, Aguada Municipio	691	343	97	54	47	19	81	28	22
Guayabo Dulce barrio, Adjuntas Municipio	-	-	-	-	-	-	-	-	-
Guayabos barrio, Isabela Municipio	370	243	62	5	12	18	18	6	6
Guayabota barrio, Yabucoa Municipio	773	647	28	12	40	30	11	-	5
Guayacán barrio, Ceiba Municipio	-	-	-	-	-	-	-	-	-
Guayama zona urbana, Guayama Municipio	4 744	1 561	576	509	537	587	549	257	168
Guayama barrio-pueblo, Guayama Municipio	3 452	1 415	465	374	316	365	287	116	114
Guayanilla zona urbana, Guayanilla Municipio	1 239	417	238	165	85	119	105	51	59
Guayanilla barrio-pueblo, Guayanilla Municipio	1 148	404	227	159	54	104	105	44	51
Guaynabo zona urbana, Guaynabo Municipio	15 231	4 177	1 064	1 134	761	724	1 268	1 146	4 957
Guaynabo barrio-pueblo, Guaynabo Municipio	403	225	40	17	29	6	27	6	53
Guayo barrio, Adjuntas Municipio	170	127	15	-	14	7	-	-	7
Guerrero barrio, Aguadilla Municipio	623	422	38	66	22	42	22	6	5

Table 28. **Selected Monthly Owner Costs: 2000**—Con.

[Data based on a sample (except Tables 65-68). For information on confidentiality protection, coverage, sampling error, and nonsampling error, see Appendix G. For location of definitions, see "How to Use This Census Report"]

Puerto Rico Municipio Municipio Subdivision and Place Subbarrio	Specified owner-occupied housing units	Selected monthly owner costs							
		Less than $200	$200 to $299	$300 to $399	$400 to $499	$500 to $599	$600 to $799	$800 to $999	$1,000 or more
MUNICIPIO SUBDIVISION AND PLACE—Con.									
Guerrero barrio, Isabela Municipio	867	584	103	41	60	12	39	14	14
Guilarte barrio, Adjuntas Municipio	199	148	-	7	32	12	-	-	-
Gurabo zona urbana, Gurabo Municipio	2 038	955	184	191	230	167	204	71	36
Gurabo barrio-pueblo, Gurabo Municipio	379	321	31	14	7	-	-	-	6
Gurabo Abajo barrio, Juncos Municipio	948	558	123	35	87	65	46	7	27
Gurabo Arriba barrio, Juncos Municipio	183	105	21	13	12	13	13	6	-
Guzmán Abajo barrio, Río Grande Municipio	1 626	704	157	139	234	142	124	70	56
Guzmán Arriba barrio, Río Grande Municipio	226	91	27	15	13	19	28	11	22
Hatillo barrio, Añasco Municipio	336	244	22	18	33	4	-	5	10
Hatillo zona urbana, Hatillo Municipio	1 131	615	119	103	117	50	79	11	37
Hatillo barrio, Hatillo Municipio	963	491	84	91	96	84	76	18	23
Hatillo barrio-pueblo, Hatillo Municipio	488	280	47	43	48	11	39	6	14
Hato barrio, San Lorenzo Municipio	1 521	592	226	160	232	106	128	34	43
Hato Abajo barrio, Arecibo Municipio	5 443	2 093	659	485	551	496	618	210	331
Hato Arriba barrio, Arecibo Municipio	1 983	1 008	125	175	193	137	135	103	107
Hato Arriba comunidad, San Sebastián Municipio	222	134	30	12	37	-	9	-	-
Hato Arriba barrio, San Sebastián Municipio	515	291	63	37	82	7	15	13	7
Hato Candal comunidad, Río Grande Municipio	610	393	76	77	12	24	15	-	13
Hato Nuevo barrio, Guaynabo Municipio	740	381	87	22	35	47	40	29	99
Hato Nuevo barrio, Gurabo Municipio	1 902	779	137	184	120	107	350	160	65
Hato Puerco barrio, Canóvanas Municipio	1 785	1 018	291	128	79	54	82	50	83
Hato Puerco Abajo barrio, Villalba Municipio	400	290	26	30	6	11	25	-	12
Hato Puerco Arriba barrio, Villalba Municipio	1 914	1 385	78	147	77	49	123	22	33
Hato Rey Central barrio, San Juan Municipio	2 339	1 278	364	140	134	47	107	63	206
Hato Rey Norte barrio, San Juan Municipio	1 605	558	148	97	86	71	178	178	289
Hato Rey Sur barrio, San Juan Municipio	917	229	161	65	63	28	92	101	178
Hato Tejas barrio, Bayamón Municipio	10 600	1 778	1 014	963	963	930	1 820	1 437	1 695
Hato Viejo barrio, Arecibo Municipio	457	362	29	44	7	-	7	8	-
Hato Viejo barrio, Ciales Municipio	506	255	66	20	35	40	55	15	20
Hayales barrio, Coamo Municipio	276	137	29	22	40	-	26	12	10
Helechal barrio, Barranquitas Municipio	782	466	41	50	80	44	49	35	17
Herreras barrio, Río Grande Municipio	187	71	22	16	17	34	8	7	12
Higuillar barrio, Dorado Municipio	5 474	2 339	494	340	350	299	485	354	813
Hoconuco Alto barrio, San Germán Municipio	228	186	35	7	-	-	-	-	-
Hoconuco Bajo barrio, San Germán Municipio	358	249	28	17	13	5	22	11	13
Honduras barrio, Barranquitas Municipio	433	199	84	34	27	39	6	23	21
Honduras barrio, Cidra Municipio	447	221	81	39	30	42	23	-	11
Hormigueros zona urbana, Hormigueros Municipio	3 210	1 434	349	519	313	247	204	77	67
Hormigueros barrio, Hormigueros Municipio	838	229	91	240	94	65	60	29	30
Hormigueros barrio-pueblo, Hormigueros Municipio	242	97	10	59	32	19	12	13	-
Hoya Mala barrio, San Sebastián Municipio	897	576	74	52	55	50	85	-	5
Hoyo Mulas barrio, Carolina Municipio	7 245	1 402	849	618	717	848	1 262	766	783
H. Rivera Colón comunidad, Toa Alta Municipio	597	304	77	76	28	29	38	30	15
Húcares barrio, Naguabo Municipio	366	200	27	41	16	8	24	24	26
Humacao zona urbana, Humacao Municipio	4 424	1 533	593	493	426	334	462	267	316
Humacao barrio-pueblo, Humacao Municipio	1 077	440	131	119	120	81	62	44	80
Humatas barrio, Añasco Municipio	125	100	7	9	-	-	9	-	-
Imbéry comunidad, Barceloneta Municipio	707	325	76	70	103	43	58	13	19
Indiera Alta barrio, Maricao Municipio	181	139	24	13	-	5	-	-	-
Indiera Baja barrio, Maricao Municipio	142	112	16	-	-	7	-	7	-
Indiera Fría barrio, Maricao Municipio	68	55	6	-	7	-	-	-	-
Indios comunidad, Guayanilla Municipio	439	356	27	6	21	-	13	-	16
Indios barrio, Guayanilla Municipio	570	407	74	29	30	7	6	7	10
Ingenio comunidad, Toa Baja Municipio	1 376	1 121	41	13	70	50	51	11	19
Isabela zona urbana, Isabela Municipio	2 927	1 429	444	288	260	189	167	52	98
Isabela barrio-pueblo, Isabela Municipio	1 945	1 038	271	207	148	96	74	33	78
Isabel II barrio-pueblo, Vieques Municipio	442	250	76	46	19	5	-	14	32
Isla de Mona e Islote Monito barrio, Mayagüez Municipio	-	-	-	-	-	-	-	-	-
Islote barrio, Arecibo Municipio	1 619	993	74	157	151	141	47	42	14
Jacaboa barrio, Patillas Municipio	251	159	15	12	11	10	23	-	21
Jacaguas barrio, Juana Díaz Municipio	1 012	632	88	48	90	55	69	19	11
Jácana barrio, Yauco Municipio	504	346	48	32	19	-	33	-	26
Jácanas barrio, Yabucoa Municipio	834	617	54	33	38	43	36	7	6
Jagual barrio, Patillas Municipio	124	78	13	19	6	-	-	-	8
Jagual comunidad, San Lorenzo Municipio	264	121	68	41	15	19	-	-	-
Jagual barrio, San Lorenzo Municipio	936	522	164	102	72	29	36	5	6
Jagua Pasto barrio, Guayanilla Municipio	27	27	-	-	-	-	-	-	-
Jaguar barrio, Gurabo Municipio	201	114	12	12	-	33	19	11	-
Jaguas barrio, Ciales Municipio	962	485	84	132	95	39	87	30	10
Jaguas barrio, Guayanilla Municipio	302	202	17	33	13	-	12	6	19
Jaguas barrio, Gurabo Municipio	486	262	61	55	18	33	39	-	18
Jaguas barrio, Peñuelas Municipio	577	304	72	49	82	40	16	10	4
Jagüey barrio, Aguada Municipio	479	329	23	11	10	36	21	24	25
Jagüey barrio, Rincón Municipio	228	150	39	19	-	-	5	-	15
Jagüeyes barrio, Aguas Buenas Municipio	591	305	76	26	10	28	54	26	66
Jaguitas barrio, Hormigueros Municipio	371	230	37	41	23	14	20	6	-
Jájome Alto barrio, Cayey Municipio	154	122	17	-	15	-	-	-	-
Jájome Bajo barrio, Cayey Municipio	198	135	48	15	-	-	-	-	-
Jauca barrio, Jayuya Municipio	32	6	11	-	-	-	7	8	-
Jauca comunidad, Santa Isabel Municipio	427	245	60	33	29	24	9	21	6
Jauca 1 barrio, Santa Isabel Municipio	611	324	91	65	36	41	22	26	6
Jauca 2 barrio, Santa Isabel Municipio	912	205	43	52	154	251	118	58	31
Jayuya zona urbana, Jayuya Municipio	530	204	40	113	26	44	85	12	6
Jayuya barrio-pueblo, Jayuya Municipio	188	100	7	30	-	10	41	-	-
Jayuya Abajo barrio, Jayuya Municipio	605	180	48	119	88	67	50	23	30
Jiménez barrio, Río Grande Municipio	718	414	84	58	19	12	54	23	54
Jobos comunidad, Guayama Municipio	816	508	63	80	61	38	47	4	15

Table 28. **Selected Monthly Owner Costs: 2000**—Con.

[Data based on a sample (except Tables 65-68). For information on confidentiality protection, coverage, sampling error, and nonsampling error, see Appendix G. For location of definitions, see "How to Use This Census Report"]

Puerto Rico Municipio Municipio Subdivision and Place Subbarrio	Specified owner-occupied housing units	Selected monthly owner costs							
		Less than $200	$200 to $299	$300 to $399	$400 to $499	$500 to $599	$600 to $799	$800 to $999	$1,000 or more
MUNICIPIO SUBDIVISION AND PLACE—Con.									
Jobos barrio, Guayama Municipio	1 530	1 037	164	111	96	38	53	10	21
Jobos barrio, Isabela Municipio	827	527	101	27	53	34	32	11	42
Juana Díaz zona urbana, Juana Díaz Municipio	2 055	890	265	224	249	112	207	63	45
Juana Díaz barrio-pueblo, Juana Díaz Municipio	867	373	125	98	99	43	66	35	28
Juan Alonso barrio, Mayagüez Municipio	341	199	21	21	12	18	31	6	33
Juan Asencio barrio, Aguas Buenas Municipio	651	542	11	21	5	25	40	7	-
Juan González barrio, Adjuntas Municipio	163	102	11	13	19	-	7	6	5
Juan Martín barrio, Luquillo Municipio	240	147	39	17	13	12	12	-	-
Juan Martín barrio, Yabucoa Municipio	839	278	57	52	74	105	150	53	70
Juan Sánchez barrio, Bayamón Municipio	4 070	778	316	209	197	273	695	700	902
Juncal comunidad, San Sebastián Municipio	238	179	-	14	25	9	11	-	-
Juncal barrio, San Sebastián Municipio	409	308	17	33	31	9	11	-	-
Juncos zona urbana, Juncos Municipio	1 838	754	200	180	193	193	221	58	39
Juncos barrio-pueblo, Juncos Municipio	541	360	34	32	27	24	32	6	26
La Alianza comunidad, Arecibo Municipio	583	331	51	46	43	42	50	9	11
La Dolores comunidad, Río Grande Municipio	863	459	110	113	40	61	45	9	26
La Fermina comunidad	783	478	83	43	62	25	46	31	15
Humacao Municipio (part)	478	270	41	29	49	12	42	20	15
Las Piedras Municipio (part)	305	208	42	14	13	13	4	11	-
La Gloria barrio, Trujillo Alto Municipio	1 177	648	183	66	59	58	74	49	40
Lagunas barrio, Aguada Municipio	804	680	44	30	25	5	8	5	7
Lajas zona urbana, Lajas Municipio	1 044	470	105	103	112	60	111	39	44
Lajas barrio, Lajas Municipio	560	370	92	17	25	12	13	6	25
Lajas barrio-pueblo, Lajas Municipio	73	56	-	4	-	-	13	-	-
Lajas Arriba barrio, Lajas Municipio	672	487	53	64	13	29	20	6	-
La Luisa comunidad, Manatí Municipio	757	499	79	64	30	26	19	35	5
Lamboglia comunidad, Patillas Municipio	274	170	45	13	26	-	7	7	6
Lapa barrio, Cayey Municipio	48	27	5	-	8	-	8	-	-
Lapa barrio, Salinas Municipio	2 318	1 658	248	110	84	81	60	27	50
La Parguera comunidad, Lajas Municipio	311	169	58	25	6	16	16	-	21
La Playa comunidad, Añasco Municipio	552	423	29	55	35	4	6	-	-
La Plena comunidad, Salinas Municipio	217	165	22	16	7	-	-	7	-
Lares zona urbana, Lares Municipio	1 422	656	167	221	149	104	87	3	35
Lares barrio, Lares Municipio	839	449	85	53	63	57	64	46	22
Lares barrio-pueblo, Lares Municipio	578	285	85	91	26	46	23	-	22
Las Marías comunidad, Añasco Municipio	435	316	35	30	17	21	11	-	5
Las Marías zona urbana, Las Marías Municipio	226	110	64	23	-	7	14	8	-
Las Marías barrio-pueblo, Las Marías Municipio	47	32	-	8	-	-	7	-	-
Las Ochenta comunidad, Salinas Municipio	232	164	27	26	11	4	-	-	-
Las Ollas comunidad, Santa Isabel Municipio	481	225	111	32	49	25	27	12	-
Las Palmas barrio, Utuado Municipio	278	183	44	9	12	13	17	-	-
Las Piedras zona urbana, Las Piedras Municipio	1 320	573	127	94	110	154	151	47	64
Las Piedras barrio-pueblo, Las Piedras Municipio	365	302	16	11	12	-	13	5	6
La Torre barrio, Lares Municipio	380	239	21	34	-	27	23	20	16
Lavadero barrio, Hormigueros Municipio	1 066	579	75	71	102	110	106	12	11
Leguísamo barrio, Mayagüez Municipio	514	336	27	31	27	14	28	20	31
Levittown comunidad, Toa Baja Municipio	6 762	1 160	790	733	711	749	1 300	705	614
Liborio Negrón Torres comunidad, Sabana Grande Municipio	375	267	30	42	-	12	24	-	-
Limaní barrio, Adjuntas Municipio	98	74	12	6	-	6	-	-	-
Limón barrio, Mayagüez Municipio	365	300	20	27	8	-	10	-	-
Limón barrio, Utuado Municipio	53	31	10	-	7	-	5	-	-
Limones barrio, Yabucoa Municipio	984	756	64	40	49	42	19	4	10
Lirios barrio, Juncos Municipio	1 124	474	125	133	77	60	157	58	40
Lizas barrio, Maunabo Municipio	172	142	8	8	-	-	14	-	-
Llanadas barrio, Isabela Municipio	731	568	64	17	30	14	19	-	19
Llano barrio, Guayanilla Municipio	180	138	5	20	5	6	-	-	6
Llanos barrio, Aibonito Municipio	1 478	717	100	109	129	125	162	61	75
Llanos barrio, Lajas Municipio	192	151	27	6	8	-	-	-	-
Llanos Costa barrio, Cabo Rojo Municipio	1 018	676	97	95	24	28	84	-	14
Llanos Tuna barrio, Cabo Rojo Municipio	1 708	1 233	131	70	80	87	65	-	42
Llave barrio, Vieques Municipio	8	8	-	-	-	-	-	-	-
Lluveras comunidad, Sabana Grande Municipio	523	354	35	55	21	42	16	-	-
Loíza zona urbana, Loíza Municipio	658	299	86	119	30	42	56	13	13
Loíza barrio-pueblo, Loíza Municipio	658	299	86	119	30	42	56	13	13
Lomas comunidad, Canóvanas Municipio	261	134	50	15	29	9	14	5	5
Lomas barrio, Canóvanas Municipio	1 320	795	177	112	73	48	50	24	41
Lomas barrio, Juana Díaz Municipio	347	238	22	21	33	7	19	7	-
Lomas barrio, Naranjito Municipio	947	601	91	92	55	22	63	6	17
Los Llanos comunidad, Coamo Municipio	576	338	81	47	49	12	43	-	6
Los Llanos barrio, Coamo Municipio	912	511	115	71	80	12	80	14	29
Luis Lloréns Torres comunidad, Juana Díaz Municipio	764	506	56	34	64	48	38	13	5
Luis M. Cintrón comunidad, Fajardo Municipio	671	371	69	33	92	45	20	12	29
Luquillo zona urbana, Luquillo Municipio	1 812	437	183	240	224	236	247	102	143
Luquillo barrio-pueblo, Luquillo Municipio	228	142	20	36	16	7	-	7	-
Luyando comunidad, Aguada Municipio	867	619	59	55	74	10	29	7	14
Mabú barrio, Humacao Municipio	1 895	770	260	165	244	115	187	78	76
Macaná barrio, Guayanilla Municipio	342	187	27	73	6	9	26	-	14
Macaná barrio, Peñuelas Municipio	212	156	15	9	9	6	11	-	6
Machete barrio, Guayama Municipio	656	148	43	120	143	84	24	31	63
Machos barrio, Ceiba Municipio	883	250	126	133	76	128	104	34	32
Machuchal barrio, Sabana Grande Municipio	1 334	963	118	111	26	35	68	-	13
Machuelo Abajo barrio, Ponce Municipio	2 355	888	317	255	230	112	215	147	191
Machuelo Arriba barrio, Ponce Municipio	3 272	1 343	452	370	275	226	251	137	218
Magas barrio, Guayanilla Municipio	782	297	99	101	112	78	29	44	22
Magas Arriba comunidad, Guayanilla Municipio	268	138	47	28	13	18	-	17	7
Magos barrio, San Sebastián Municipio	71	51	7	-	8	-	5	-	-
Maguayo barrio, Dorado Municipio	1 253	747	121	53	61	21	77	72	101

Table 28. **Selected Monthly Owner Costs: 2000**—Con.

[Data based on a sample (except Tables 65-68). For information on confidentiality protection, coverage, sampling error, and nonsampling error, see Appendix G. For location of definitions, see "How to Use This Census Report"]

Puerto Rico **Municipio** **Municipio Subdivision and Place** **Subbarrio**	Specified owner-occupied housing units	Selected monthly owner costs							
		Less than $200	$200 to $299	$300 to $399	$400 to $499	$500 to $599	$600 to $799	$800 to $999	$1,000 or more
MUNICIPIO SUBDIVISION AND PLACE—Con.									
Magueyes barrio, Corozal Municipio	67	56	-	-	11	-	-	-	-
Magueyes barrio, Ponce Municipio	1 581	575	163	112	93	105	287	158	88
Magueyes Urbano barrio, Ponce Municipio	364	120	62	27	18	27	63	21	26
Maizales barrio, Naguabo Municipio	511	330	74	24	22	21	20	13	7
Maleza Alta barrio, Aguadilla Municipio	368	157	29	25	19	32	40	41	25
Maleza Baja barrio, Aguadilla Municipio	459	101	36	68	56	44	59	42	53
Malezas barrio, Mayagüez Municipio	275	180	35	15	19	8	18	-	-
Mal Paso barrio, Aguada Municipio	682	446	73	40	28	13	28	30	24
Mambiche barrio, Humacao Municipio	542	358	75	30	34	7	19	13	6
Mamey barrio, Aguada Municipio	510	394	20	34	-	13	18	20	11
Mamey barrio, Guaynabo Municipio	794	532	98	22	7	31	21	-	83
Mamey barrio, Gurabo Municipio	1 167	412	100	86	116	101	190	127	35
Mamey barrio, Juncos Municipio	898	265	85	104	65	98	204	35	42
Mamey barrio, Patillas Municipio	698	273	115	57	70	79	64	28	12
Mameyal barrio, Dorado Municipio	-	-	-	-	-	-	-	-	-
Mameyes Abajo barrio, Utuado Municipio	258	162	25	27	13	13	7	-	11
Mameyes Arriba barrio, Jayuya Municipio	312	234	20	18	-	-	19	21	-
Mameyes I barrio, Luquillo Municipio	585	251	113	38	51	45	49	23	15
Mameyes II barrio, Río Grande Municipio	731	298	136	66	27	25	48	70	61
Maná barrio, Corozal Municipio	382	278	34	-	35	16	13	6	-
Manatí zona urbana, Manatí Municipio	3 315	1 402	410	261	352	219	345	173	153
Manatí barrio-pueblo, Manatí Municipio	1 358	697	237	86	80	66	100	37	55
Maragüez barrio, Ponce Municipio	190	132	-	27	15	7	9	-	-
Maravilla Este barrio, Las Marías Municipio	223	152	32	12	6	-	14	7	-
Maravilla Norte barrio, Las Marías Municipio	160	103	20	16	14	-	-	-	7
Maravilla Sur barrio, Las Marías Municipio	277	74	53	47	23	38	14	21	7
Maresúa barrio, San Germán Municipio	263	106	35	37	19	28	19	11	8
María Antonia comunidad, Guánica Municipio	382	263	43	34	8	14	20	-	-
Mariana barrio, Humacao Municipio	829	544	98	82	54	-	26	18	7
Mariana barrio, Naguabo Municipio	511	278	71	35	49	24	32	5	17
Mariano Colón comunidad	533	295	81	56	44	38	7	5	7
Coamo Municipio (part)	508	282	81	44	44	38	7	5	7
Santa Isabel Municipio (part)	25	13	-	12	-	-	-	-	-
Marías barrio, Aguada Municipio	482	407	45	-	7	5	11	-	7
Marías barrio, Añasco Municipio	1 018	642	136	91	48	28	33	6	34
Marías barrio, Moca Municipio	476	349	12	25	45	12	28	5	-
Maricao zona urbana, Maricao Municipio	284	203	22	22	24	13	-	-	-
Maricao barrio-pueblo, Maricao Municipio	201	152	22	17	10	-	-	-	-
Maricao barrio, Vega Alta Municipio	1 237	910	74	67	52	34	54	41	5
Maricao Afuera barrio, Maricao Municipio	358	224	20	47	32	21	-	14	-
Marín barrio, Patillas Municipio	544	378	32	28	66	22	18	-	-
Martín González barrio, Carolina Municipio	4 727	756	430	405	531	467	875	640	623
Martorell comunidad, Yabucoa Municipio	744	567	55	35	30	36	7	4	10
Marueño comunidad, Ponce Municipio	218	117	31	6	33	8	7	16	-
Marueño barrio, Ponce Municipio	365	231	41	17	33	14	7	22	-
Masa barrio, Gurabo Municipio	409	251	34	23	41	17	12	-	31
Mata de Cañas barrio, Orocovis Municipio	99	60	9	13	6	-	5	-	6
Mata de Plátano barrio, Luquillo Municipio	2 024	646	209	175	225	227	277	111	154
Matón Abajo barrio, Cayey Municipio	238	91	45	52	13	-	24	13	-
Matón Arriba barrio, Cayey Municipio	182	107	25	16	-	-	26	8	-
Matuyas Alto barrio, Maunabo Municipio	77	63	-	7	7	-	-	-	-
Matuyas Bajo barrio, Maunabo Municipio	49	44	5	-	-	-	-	-	-
Maunabo barrio-pueblo, Maunabo Municipio	90	51	4	5	11	-	12	7	-
Maunabo zona urbana, Maunabo Municipio	400	229	16	28	54	36	12	19	6
Mavilla barrio, Vega Alta Municipio	105	67	8	6	10	-	14	-	-
Mayagüez zona urbana, Mayagüez Municipio	14 003	7 103	1 330	1 254	889	704	1 122	589	1 012
Mayagüez barrio-pueblo, Mayagüez Municipio	3 968	2 499	252	339	241	182	233	93	129
Mayagüez Arriba barrio, Mayagüez Municipio	1 142	710	61	56	50	38	97	72	58
Media Luna barrio, Toa Baja Municipio	2 939	1 866	168	208	197	166	214	48	72
Medianía Alta barrio, Loíza Municipio	2 311	1 529	257	185	112	113	81	23	11
Medianía Baja barrio, Loíza Municipio	2 054	1 237	166	181	95	91	145	121	18
Membrillo barrio, Camuy Municipio	775	359	87	58	81	93	31	53	13
Minillas barrio, Bayamón Municipio	9 557	2 619	1 205	883	783	890	1 391	895	891
Minillas barrio, San Germán Municipio	953	647	101	61	45	47	40	9	3
Mirabales barrio, San Sebastián Municipio	133	91	18	12	6	6	-	-	-
Miradero barrio, Cabo Rojo Municipio	4 005	1 633	345	532	470	312	412	169	132
Miradero barrio, Mayagüez Municipio	1 250	379	93	90	87	59	143	148	251
Miraflores barrio, Añasco Municipio	181	154	14	9	4	-	-	-	-
Miraflores barrio, Arecibo Municipio	1 271	910	118	58	67	25	54	5	34
Miranda comunidad, Vega Baja Municipio	521	358	35	57	28	28	15	-	-
Mirasol barrio, Lares Municipio	276	174	41	15	8	-	-	-	38
Moca zona urbana, Moca Municipio	915	411	145	67	82	55	95	33	27
Moca barrio-pueblo, Moca Municipio	334	218	36	23	18	18	16	5	-
Monacillo barrio, San Juan Municipio	2 581	486	200	150	99	144	309	299	894
Monacillo Urbano barrio, San Juan Municipio	4 479	994	383	322	307	264	443	337	1 429
Monserrate comunidad	660	413	58	58	58	18	38	5	12
Vega Alta Municipio (part)	67	33	7	7	15	5	-	-	-
Vega Baja Municipio (part)	593	380	51	51	43	13	38	5	12
Montalva barrio, Guánica Municipio	812	583	98	26	22	7	38	13	25
Montaña barrio, Aguadilla Municipio	945	441	154	123	47	51	90	18	21
Monte Grande comunidad, Cabo Rojo Municipio	545	305	42	30	23	61	51	12	21
Monte Grande barrio, Cabo Rojo Municipio	1 465	888	127	99	70	95	108	39	39
Monte Llano barrio, Cayey Municipio	705	157	71	45	57	42	98	96	139
Monte Llano barrio, Cidra Municipio	190	106	8	35	15	14	-	6	6
Monte Llano barrio, Morovis Municipio	538	206	106	41	84	35	48	-	18
Monte Llano barrio, Ponce Municipio	82	50	7	18	-	-	-	-	7
Montones barrio, Las Piedras Municipio	1 372	876	153	88	98	65	53	8	31
Montoso barrio, Maricao Municipio	250	170	20	12	33	-	-	15	-

Table 28. **Selected Monthly Owner Costs: 2000**—Con.

[Data based on a sample (except Tables 65-68). For information on confidentiality protection, coverage, sampling error, and nonsampling error, see Appendix G. For location of definitions, see "How to Use This Census Report"]

Puerto Rico Municipio Municipio Subdivision and Place Subbarrio	Specified owner-occupied housing units	Selected monthly owner costs							
		Less than $200	$200 to $299	$300 to $399	$400 to $499	$500 to $599	$600 to $799	$800 to $999	$1,000 or more
MUNICIPIO SUBDIVISION AND PLACE—Con.									
Montoso barrio, Mayagüez Municipio	238	185	9	11	22	5	-	6	-
Mora comunidad, Isabela Municipio	454	342	50	12	14	-	22	7	7
Mora barrio, Isabela Municipio	1 105	404	151	111	142	101	132	40	24
Morovis zona urbana, Morovis Municipio	372	191	80	25	37	9	25	5	-
Morovis barrio-pueblo, Morovis Municipio	152	124	11	12	-	-	-	5	-
Morovis Norte barrio, Morovis Municipio	678	301	61	79	66	61	57	32	21
Morovis Sud barrio, Morovis Municipio	818	478	67	94	58	75	33	13	-
Mosquito barrio, Vieques Municipio	-	-	-	-	-	-	-	-	-
Mucarabones comunidad, Toa Alta Municipio	344	198	47	31	23	11	29	-	5
Mucarabones barrio, Toa Alta Municipio	4 820	1 211	250	196	231	240	1 027	840	825
Mula barrio, Aguas Buenas Municipio	808	349	66	68	56	83	91	41	54
Mulas barrio, Patillas Municipio	105	68	10	15	12	-	-	-	-
Mulita barrio, Aguas Buenas Municipio	71	54	12	-	5	-	-	-	-
Muñoz Rivera barrio, Patillas Municipio	166	122	22	-	8	-	14	-	-
Naguabo zona urbana, Naguabo Municipio	836	318	84	136	103	37	82	36	40
Naguabo barrio-pueblo, Naguabo Municipio	234	114	12	33	19	17	23	6	10
Naranjales barrio, Las Marías Municipio	132	103	13	-	-	6	10	-	-
Naranjales barrio, Mayagüez Municipio	317	232	35	15	6	21	8	-	-
Naranjito barrio, Hatillo Municipio	913	595	63	38	38	34	93	14	38
Naranjito zona urbana, Naranjito Municipio	318	214	49	34	14	7	-	-	-
Naranjito barrio-pueblo, Naranjito Municipio	205	160	12	20	6	7	-	-	-
Naranjo barrio, Aguada Municipio	954	767	54	42	36	15	19	-	21
Naranjo barrio, Comerío Municipio	359	162	43	42	31	38	12	11	20
Naranjo barrio, Fajardo Municipio	62	29	-	-	7	-	12	-	14
Naranjo barrio, Moca Municipio	677	522	29	31	6	58	7	7	17
Naranjo barrio, Yauco Municipio	168	136	19	-	-	7	6	-	-
Navarro barrio, Gurabo Municipio	1 289	421	109	82	55	45	96	60	421
Negros barrio, Corozal Municipio	297	186	51	20	14	5	21	-	-
Nuevo barrio, Bayamón Municipio	576	297	67	44	88	17	30	26	7
Nuevo barrio, Naranjito Municipio	956	484	129	85	80	46	69	24	39
Olimpo comunidad, Guayama Municipio	551	312	94	25	48	20	34	9	9
Oriente barrio, San Juan Municipio	4 862	2 106	683	472	320	368	467	247	199
Orocovis zona urbana, Orocovis Municipio	123	101	12	-	6	4	-	-	-
Orocovis barrio, Orocovis Municipio	674	420	61	29	37	35	66	6	20
Orocovis barrio-pueblo, Orocovis Municipio	117	95	12	-	6	4	-	-	-
Ortíz barrio, Toa Alta Municipio	5 290	779	385	522	513	554	980	614	943
Ovejas barrio, Añasco Municipio	365	252	57	18	12	19	7	-	-
Padilla barrio, Corozal Municipio	921	550	92	29	96	27	60	27	40
Pájaros barrio, Bayamón Municipio	7 153	1 559	789	825	782	802	1 276	591	529
Pájaros comunidad, Toa Alta Municipio	2 079	364	151	232	207	248	491	216	170
Pajonal comunidad, Florida Municipio	204	156	24	12	5	-	7	-	-
Palma Escrita barrio, Las Marías Municipio	160	104	21	15	14	6	-	-	-
Palmar barrio, Aguadilla Municipio	493	362	29	38	26	-	18	20	-
Palmarejo comunidad, Coamo Municipio	253	108	46	22	37	16	19	-	5
Palmarejo barrio, Coamo Municipio	986	567	130	70	106	28	49	14	22
Palmarejo barrio, Corozal Municipio	1 362	566	179	192	103	79	148	43	52
Palmarejo comunidad, Lajas Municipio	287	203	36	7	35	6	-	-	-
Palmarejo barrio, Lajas Municipio	1 088	812	112	41	48	35	18	11	11
Palmarito barrio, Corozal Municipio	419	266	39	62	5	15	5	21	6
Palmas barrio, Arroyo Municipio	842	294	134	133	122	78	49	20	12
Palmas barrio, Cataño Municipio	4 858	1 277	486	411	331	272	572	484	1 025
Palmas barrio, Guayama Municipio	175	98	24	12	-	21	9	5	6
Palmas comunidad	578	394	83	34	32	16	13	6	-
Arroyo Municipio (part)	527	359	77	34	22	16	13	6	-
Patillas Municipio (part)	51	35	6	-	10	-	-	-	-
Palmas barrio, Salinas Municipio	95	80	6	5	-	4	-	-	-
Palmas Altas barrio, Barceloneta Municipio	986	527	96	117	93	84	47	8	14
Palmer comunidad, Río Grande Municipio	303	167	65	32	16	12	6	5	-
Palo Hincado barrio, Barranquitas Municipio	745	444	51	80	81	21	49	5	14
Palomas comunidad, Comerío Municipio	363	144	57	25	54	19	20	14	30
Palomas barrio, Comerío Municipio	902	433	168	73	75	39	43	19	52
Palomas comunidad, Yauco Municipio	616	366	98	49	55	23	19	6	-
Palos Blancos barrio, Corozal Municipio	773	421	99	14	88	48	58	35	10
Palo Seco comunidad, Maunabo Municipio	272	158	39	16	26	5	17	6	5
Palo Seco barrio, Maunabo Municipio	452	263	62	28	45	5	23	6	20
Palo Seco barrio, Toa Baja Municipio	100	84	-	-	5	6	5	-	-
Parcelas La Milagrosa comunidad, Cidra Municipio	248	152	29	8	13	22	10	-	14
Parcelas Nuevas comunidad, Cidra Municipio	337	142	54	20	23	38	35	19	6
Parcelas Peñuelas comunidad, Santa Isabel Municipio	215	113	19	21	35	18	-	-	9
Parguera barrio, Lajas Municipio	556	350	69	31	12	21	26	20	27
París barrio, Lajas Municipio	288	233	12	7	29	-	7	-	-
Paso Palma barrio, Utuado Municipio	117	83	11	7	-	16	-	-	-
Pasto barrio, Aibonito Municipio	981	567	112	62	22	86	69	33	30
Pasto barrio, Coamo Municipio	1 264	628	200	139	110	58	81	22	26
Pasto barrio, Guayanilla Municipio	97	82	15	-	-	-	-	-	-
Pasto barrio, Morovis Municipio	121	95	9	12	5	-	-	-	-
Pastos comunidad, Aibonito Municipio	358	279	30	19	-	15	15	-	-
Pasto Viejo barrio, Cayey Municipio	168	98	-	23	33	14	-	-	-
Patillas zona urbana, Patillas Municipio	895	373	134	56	122	111	59	28	12
Patillas barrio-pueblo, Patillas Municipio	109	77	7	-	20	5	-	-	-
Pedernales barrio, Cabo Rojo Municipio	1 329	740	97	103	56	75	122	86	50
Pedro Avila barrio, Cayey Municipio	43	29	-	-	-	-	-	14	-
Pedro García barrio, Coamo Municipio	113	92	6	-	15	-	-	-	-
Pellejas barrio, Adjuntas Municipio	144	113	7	-	6	12	6	-	-
Pellejas barrio, Orocovis Municipio	99	85	-	6	8	-	-	-	-
Peña Pobre comunidad, Naguabo Municipio	198	101	34	21	21	8	7	-	6
Peña Pobre barrio, Naguabo Municipio	882	541	125	48	62	44	50	-	12

Table 28. **Selected Monthly Owner Costs: 2000**—Con.

[Data based on a sample (except Tables 65-68). For information on confidentiality protection, coverage, sampling error, and nonsampling error, see Appendix G. For location of definitions, see "How to Use This Census Report"]

Puerto Rico **Municipio** **Municipio Subdivision and Place** **Subbarrio**	Specified owner-occupied housing units	Selected monthly owner costs							
		Less than $200	$200 to $299	$300 to $399	$400 to $499	$500 to $599	$600 to $799	$800 to $999	$1,000 or more
MUNICIPIO SUBDIVISION AND PLACE—Con.									
Peñuelas zona urbana, Peñuelas Municipio	1 497	911	131	96	207	82	53	14	3
Peñuelas barrio-pueblo, Peñuelas Municipio	341	232	41	22	14	6	23	-	3
Perchas barrio, Morovis Municipio	294	231	22	20	5	4	12	-	-
Perchas 1 barrio, San Sebastián Municipio	199	122	22	12	23	6	4	5	5
Perchas 2 barrio, San Sebastián Municipio	209	151	6	-	24	-	17	5	6
Pesas barrio, Ciales Municipio	491	244	60	59	72	25	26	5	-
Pezuela barrio, Lares Municipio	52	46	6	-	-	-	-	-	-
Pica barrio, Jayuya Municipio	25	18	7	-	-	-	-	-	-
Piedra Gorda comunidad, Camuy Municipio	443	284	31	52	21	27	28	-	-
Piedra Gorda barrio, Camuy Municipio	419	263	57	41	20	18	7	-	13
Piedras barrio, Cayey Municipio	8	8	-	-	-	-	-	-	-
Piedras Blancas barrio, Aguada Municipio	910	677	29	37	44	19	35	19	50
Piedras Blancas barrio, San Sebastián Municipio	594	342	67	48	25	36	34	23	19
Piletas barrio, Lares Municipio	1 176	889	82	40	17	14	88	26	20
Piñales barrio, Añasco Municipio	564	351	37	35	14	12	49	44	22
Piñas barrio, Comerío Municipio	390	155	90	36	49	-	44	10	6
Piñas barrio, Toa Alta Municipio	277	102	23	23	23	15	42	14	35
Pitahaya barrio, Arroyo Municipio	865	600	74	49	49	32	41	12	8
Pitahaya barrio, Luquillo Municipio	1 035	532	183	72	31	34	41	32	110
Planas barrio, Isabela Municipio	454	365	42	12	19	-	12	4	-
Plata barrio, Aibonito Municipio	346	180	38	68	30	-	20	5	5
Plata barrio, Lajas Municipio	569	420	22	42	16	28	27	-	14
Plata barrio, Moca Municipio	206	170	5	-	6	12	6	7	-
Playa barrio, Añasco Municipio	453	369	18	43	17	-	6	-	-
Playa barrio, Guayanilla Municipio	305	236	41	-	-	10	7	-	11
Playa barrio, Ponce Municipio	3 487	1 299	472	407	257	254	449	181	168
Playa barrio, Santa Isabel Municipio	221	144	45	13	6	-	5	8	-
Playa barrio, Yabucoa Municipio	1 219	550	81	59	188	106	190	14	31
Playa Fortuna comunidad, Luquillo Municipio	469	217	87	26	50	33	31	15	10
Playa Sardinas I barrio, Culebra Municipio	18	5	-	5	-	-	8	-	-
Playa Sardinas II barrio, Culebra Municipio	19	19	-	-	-	-	-	-	-
Playita comunidad, Salinas Municipio	177	109	26	13	6	7	-	16	-
Playita comunidad, Yabucoa Municipio	469	278	86	23	32	25	19	6	-
Playita Cortada comunidad, Santa Isabel Municipio	353	228	60	13	47	-	-	-	5
Pole Ojea comunidad, Cabo Rojo Municipio	555	463	36	29	5	-	22	-	-
Pollos barrio, Patillas Municipio	890	411	131	59	98	88	65	26	12
Ponce zona urbana, Ponce Municipio	31 778	13 239	3 868	3 170	2 574	2 369	3 150	1 698	1 710
Portillo barrio, Adjuntas Municipio	106	74	10	17	-	5	-	-	-
Portugués barrio, Adjuntas Municipio	118	79	-	12	6	14	-	7	-
Portugués barrio, Ponce Municipio	650	509	66	25	15	5	7	8	15
Portugués Urbano barrio, Ponce Municipio	1 083	512	217	139	81	47	27	15	45
Potala Pastillo comunidad, Juana Díaz Municipio	913	678	87	71	34	19	14	5	5
Pozas barrio, Ciales Municipio	281	169	31	39	15	14	-	-	13
Pozas barrio, San Sebastián Municipio	935	430	97	82	111	28	110	35	42
Pozo Hondo barrio, Guayama Municipio	189	130	32	-	5	12	-	-	10
Primero barrio, Ponce Municipio	350	180	34	40	21	25	39	11	-
Pueblito del Río comunidad, Las Piedras Municipio	346	184	46	13	7	23	39	34	-
Pueblo barrio, Corozal Municipio	787	273	87	133	88	30	114	21	41
Pueblo barrio, Lares Municipio	1 391	848	81	139	147	90	62	11	13
Pueblo barrio, Moca Municipio	1 486	750	169	102	91	68	166	53	87
Pueblo barrio, Rincón Municipio	857	527	107	48	32	34	62	21	26
Pueblo barrio, San Juan Municipio	1 257	563	186	106	114	53	47	19	169
Pueblo Viejo barrio, Guaynabo Municipio	4 832	1 588	299	396	232	228	276	225	1 588
Puente barrio, Camuy Municipio	2 180	880	282	293	240	168	164	68	85
Puerto Diablo barrio, Vieques Municipio	298	159	52	48	-	9	11	-	19
Puerto Ferro barrio, Vieques Municipio	237	125	46	24	26	7	-	-	9
Puerto Nuevo barrio, Vega Baja Municipio	1 431	630	213	126	67	62	85	52	196
Puerto Real comunidad, Cabo Rojo Municipio	1 784	821	110	273	281	119	128	33	19
Puerto Real barrio, Vieques Municipio	480	323	17	74	13	4	12	-	37
Puertos barrio, Camuy Municipio	318	233	17	10	6	13	26	13	-
Pugnado Adentro barrio, Vega Baja Municipio	333	215	23	46	6	-	37	-	6
Pugnado Afuera barrio, Vega Baja Municipio	2 939	870	377	425	317	326	380	149	95
Pulguillas barrio, Coamo Municipio	242	155	38	8	7	7	-	12	15
Punta Arenas barrio, Vieques Municipio	-	-	-	-	-	-	-	-	-
Puntas barrio, Rincón Municipio	477	351	43	7	15	12	31	12	6
Punta Santiago comunidad, Humacao Municipio	1 410	461	175	194	169	170	111	65	65
Punta Santiago barrio, Humacao Municipio	1 335	447	175	187	163	170	111	30	52
Purísima Concepción barrio, Las Marías Municipio	38	24	-	7	-	7	-	-	-
Quebrada comunidad, Camuy Municipio	216	140	6	20	5	22	23	-	-
Quebrada barrio, Camuy Municipio	852	532	95	51	52	54	42	12	14
Quebrada barrio, San Lorenzo Municipio	598	299	80	72	51	18	12	46	20
Quebrada Arenas barrio, Las Piedras Municipio	1 117	414	75	91	191	138	130	36	42
Quebrada Arenas barrio, Maunabo Municipio	443	292	29	33	49	29	-	5	6
Quebrada Arenas barrio, San Juan Municipio	684	337	117	70	42	15	31	21	51
Quebrada Arenas barrio, San Lorenzo Municipio	612	438	83	37	12	10	28	4	-
Quebrada Arenas barrio, Toa Alta Municipio	883	413	64	102	29	61	99	49	66
Quebrada Arenas barrio, Vega Baja Municipio	129	62	19	11	-	24	7	6	-
Quebrada Arriba barrio, Cayey Municipio	261	179	30	15	7	5	5	6	14
Quebrada Arriba barrio, Patillas Municipio	135	83	22	7	23	-	-	-	-
Quebrada Ceiba barrio, Peñuelas Municipio	1 144	977	67	28	26	39	-	-	7
Quebrada Cruz barrio, Toa Alta Municipio	1 203	719	121	81	68	64	81	44	25
Quebrada Fajardo barrio, Fajardo Municipio	2 770	385	384	308	376	373	546	212	186
Quebrada Grande barrio, Barranquitas Municipio	646	371	67	68	55	20	12	29	24
Quebrada Grande barrio, Mayagüez Municipio	1 283	874	133	80	61	-	58	42	35
Quebrada Grande barrio, Trujillo Alto Municipio	962	612	138	47	32	52	46	11	24
Quebrada Honda barrio, Guayanilla Municipio	92	67	-	21	4	-	-	-	-
Quebrada Honda barrio, San Lorenzo Municipio	520	339	70	38	29	14	24	-	6

Table 28. **Selected Monthly Owner Costs: 2000**—Con.

[Data based on a sample (except Tables 65-68). For information on confidentiality protection, coverage, sampling error, and nonsampling error, see Appendix G. For location of definitions, see "How to Use This Census Report"]

Puerto Rico **Municipio** **Municipio Subdivision and Place** **Subbarrio**	Specified owner-occupied housing units	Selected monthly owner costs							
		Less than $200	$200 to $299	$300 to $399	$400 to $499	$500 to $599	$600 to $799	$800 to $999	$1,000 or more
MUNICIPIO SUBDIVISION AND PLACE—Con.									
Quebrada Infierno barrio, Gurabo Municipio	151	113	9	17	-	-	-	-	12
Quebrada Larga barrio, Añasco Municipio	385	317	33	14	7	-	14	-	-
Quebrada Limón barrio, Ponce Municipio	173	140	-	12	5	5	11	-	-
Quebrada Negrito barrio, Trujillo Alto Municipio	1 342	710	140	57	82	111	79	88	75
Quebradas barrio, Guayanilla Municipio	664	443	36	103	26	12	22	9	13
Quebradas barrio, Yauco Municipio	218	199	-	13	6	-	-	-	-
Quebrada Seca barrio, Ceiba Municipio	339	215	44	25	15	11	-	9	20
Quebrada Vueltas barrio, Fajardo Municipio	837	481	83	33	107	52	20	27	34
Quebrada Yeguas barrio, Salinas Municipio	323	241	27	16	13	4	4	13	5
Quebradillas barrio, Barranquitas Municipio	1 098	521	112	97	83	71	48	98	68
Quebradillas zona urbana, Quebradillas Municipio	1 019	477	118	88	94	80	98	39	25
Quebradillas barrio-pueblo, Quebradillas Municipio	264	163	41	7	19	21	7	-	6
Quemado barrio, Mayagüez Municipio	681	436	67	45	56	22	42	8	5
Quemados barrio, San Lorenzo Municipio	1 134	442	141	156	69	100	171	11	44
Quinto barrio, Ponce Municipio	114	74	14	16	5	5	-	-	-
Rabanal barrio, Cidra Municipio	885	506	63	91	85	60	32	8	40
Rafael Capó comunidad, Hatillo Municipio	508	378	47	8	27	19	29	-	-
Rafael González comunidad, Hatillo Municipio	538	391	41	44	31	-	21	5	5
Rafael Hernández comunidad, Aguadilla Municipio	404	269	31	54	10	12	22	6	-
Ramos comunidad, Luquillo Municipio	527	287	104	45	24	20	21	-	26
Ranchera barrio, Yauco Municipio	75	55	13	7	-	-	-	-	-
Rayo barrio, Sabana Grande Municipio	685	469	70	64	36	6	34	6	-
Real barrio, Ponce Municipio	718	378	35	74	68	55	64	6	38
Retiro barrio, San Germán Municipio	1 649	724	307	111	106	88	125	99	89
Rincón barrio, Cayey Municipio	1 339	449	170	75	121	101	203	64	156
Rincón barrio, Cidra Municipio	916	414	113	88	65	86	89	36	25
Rincón barrio, Gurabo Municipio	2 563	796	190	192	260	222	338	237	328
Rincón zona urbana, Rincón Municipio	295	208	28	6	12	20	17	-	4
Rincón barrio-pueblo, Rincón Municipio	187	158	5	-	6	6	12	-	-
Rincón barrio, Sabana Grande Municipio	916	514	126	74	65	30	65	8	34
Río barrio, Guaynabo Municipio	584	287	51	39	20	23	63	24	77
Río barrio, Naguabo Municipio	754	162	69	125	135	56	122	30	55
Río Abajo barrio, Ceiba Municipio	192	112	16	23	22	-	19	-	-
Río Abajo barrio, Cidra Municipio	341	144	73	52	18	17	23	-	14
Río Abajo barrio, Humacao Municipio	1 670	509	145	184	177	159	176	176	144
Río Abajo barrio, Utuado Municipio	77	57	8	5	-	-	7	-	-
Río Abajo barrio, Vega Baja Municipio	1 278	744	140	84	49	68	97	54	42
Río Arriba barrio, Añasco Municipio	49	32	-	12	-	5	-	-	-
Río Arriba barrio, Arecibo Municipio	221	168	14	4	15	-	5	15	-
Río Arriba barrio, Fajardo Municipio	366	210	26	15	6	24	58	7	20
Río Arriba barrio, Vega Baja Municipio	126	71	10	19	12	-	7	-	7
Río Arriba Poniente barrio, Manatí Municipio	422	259	20	55	14	26	36	4	8
Río Arriba Saliente barrio, Manatí Municipio	713	398	74	66	28	23	43	20	61
Río Blanco comunidad, Naguabo Municipio	384	174	31	44	53	25	26	25	6
Río Blanco barrio, Naguabo Municipio	826	490	74	50	71	45	43	33	20
Río Cañas barrio, Añasco Municipio	64	46	-	-	12	-	-	6	-
Río Cañas barrio, Caguas Municipio	2 709	1 038	183	236	157	97	123	163	712
Río Cañas barrio, Las Marías Municipio	96	76	11	-	-	-	-	9	-
Río Cañas Abajo comunidad, Juana Díaz Municipio	291	205	39	13	7	5	22	-	-
Río Cañas Abajo barrio, Juana Díaz Municipio	545	386	54	26	7	17	35	4	16
Río Cañas Abajo barrio, Mayagüez Municipio	581	194	46	20	29	30	49	36	177
Río Cañas Arriba barrio, Juana Díaz Municipio	512	388	54	38	20	7	5	-	-
Río Cañas Arriba barrio, Mayagüez Municipio	313	192	44	11	15	15	5	13	18
Río Grande barrio, Aguada Municipio	275	208	8	27	6	26	-	-	-
Río Grande barrio, Jayuya Municipio	224	111	54	18	13	15	7	6	-
Río Grande barrio, Morovis Municipio	134	80	8	11	6	-	24	-	5
Río Grande barrio, Rincón Municipio	313	214	14	16	21	12	22	7	7
Río Grande zona urbana, Río Grande Municipio	3 115	606	436	548	433	375	390	196	131
Río Grande barrio-pueblo, Río Grande Municipio	449	171	67	95	22	41	34	19	-
Río Hondo barrio, Comerío Municipio	457	176	54	15	104	42	48	9	9
Río Hondo barrio, Mayagüez Municipio	876	498	44	86	51	80	58	37	22
Río Jueyes barrio, Salinas Municipio	922	560	80	79	87	46	44	13	13
Río Lajas comunidad, Dorado Municipio	531	302	51	46	43	26	32	12	19
Río Lajas barrio, Dorado Municipio	574	333	58	46	43	26	32	12	24
Río Lajas barrio, Toa Alta Municipio	550	266	79	48	13	28	28	26	62
Río Prieto barrio, Lares Municipio	62	53	9	-	-	-	-	-	-
Río Prieto barrio, Yauco Municipio	149	144	-	-	-	-	5	-	-
Ríos barrio, Patillas Municipio	137	116	14	-	-	-	7	-	-
Robles barrio, Aibonito Municipio	1 093	545	123	92	42	126	57	77	31
Robles barrio, San Sebastián Municipio	420	245	40	26	6	47	26	30	-
Rocha barrio, Moca Municipio	897	687	95	27	26	29	33	-	-
Roncador barrio, Utuado Municipio	94	60	8	19	-	-	-	7	-
Roosevelt Roads comunidad	5	5	-	-	-	-	-	-	-
Ceiba Municipio (part)	5	5	-	-	-	-	-	-	-
Naguabo Municipio (part)	-	-	-	-	-	-	-	-	-
Rosario barrio, Mayagüez Municipio	364	271	14	20	11	-	26	18	4
Rosario Alto barrio, San Germán Municipio	207	150	6	12	27	5	7	-	-
Rosario Bajo barrio, San Germán Municipio	369	232	33	35	12	15	31	-	11
Rosario Peñón barrio, San Germán Municipio	170	134	-	27	3	6	-	-	-
Rosa Sánchez comunidad, Yabucoa Municipio	285	206	15	11	27	20	-	-	6
Rubias barrio, Yauco Municipio	60	54	-	-	6	-	-	-	-
Rucio barrio, Peñuelas Municipio	211	164	6	21	-	7	7	6	-
Rufina barrio, Guayanilla Municipio	46	46	-	-	-	-	-	-	-
Sábalos barrio, Mayagüez Municipio	1 677	549	252	239	171	108	200	47	111

Table 28. **Selected Monthly Owner Costs: 2000**—Con.

[Data based on a sample (except Tables 65-68). For information on confidentiality protection, coverage, sampling error, and nonsampling error, see Appendix G. For location of definitions, see "How to Use This Census Report"]

Puerto Rico **Municipio** **Municipio Subdivision and Place** **Subbarrio**	Specified owner-occupied housing units	Selected monthly owner costs							
		Less than $200	$200 to $299	$300 to $399	$400 to $499	$500 to $599	$600 to $799	$800 to $999	$1,000 or more
MUNICIPIO SUBDIVISION AND PLACE—Con.									
Sabana barrio, Luquillo Municipio	576	195	121	76	39	41	48	30	26
Sabana barrio, Orocovis Municipio	175	80	6	27	7	14	15	14	12
Sabana barrio, Vega Alta Municipio	3 098	2 104	300	140	165	145	107	77	60
Sabana comunidad	459	302	59	29	22	25	22	-	-
Vega Alta Municipio (part)	31	24	7	-	-	-	-	-	-
Vega Baja Municipio (part)	428	278	52	29	22	25	22	-	-
Sabana Abajo barrio, Carolina Municipio	13 056	2 995	1 449	1 242	1 202	1 191	2 457	1 379	1 141
Sabana Eneas comunidad, San Germán Municipio	474	389	34	20	3	6	7	-	15
Sabana Eneas barrio, San Germán Municipio	579	480	41	20	3	6	14	-	15
Sabana Grande zona urbana, Sabana Grande Municipio	2 180	824	246	234	225	248	245	109	49
Sabana Grande barrio-pueblo, Sabana Grande Municipio	346	225	45	25	18	21	12	-	-
Sabana Grande barrio, Utuado Municipio	244	115	49	5	17	27	-	7	24
Sabana Grande Abajo barrio, San Germán Municipio	563	172	88	81	73	45	50	17	37
Sabana Hoyos comunidad, Arecibo Municipio	490	194	71	59	29	41	13	37	46
Sabana Hoyos barrio, Arecibo Municipio	2 656	1 389	303	249	212	175	163	70	95
Sabana Llana barrio, Juana Díaz Municipio	1 861	1 003	137	147	346	130	46	38	14
Sabana Llana Norte barrio, San Juan Municipio	5 734	1 574	646	602	719	684	850	361	298
Sabana Llana Sur barrio, San Juan Municipio	6 607	1 456	537	299	471	467	1 051	1 091	1 235
Sabana Seca comunidad, Toa Baja Municipio	1 414	881	90	70	110	75	105	24	59
Sabana Seca barrio, Toa Baja Municipio	12 476	4 103	1 095	1 051	1 059	1 028	1 788	998	1 354
Sabana Yeguas barrio, Lajas Municipio	893	470	82	53	98	53	85	33	19
Sabanetas barrio, Mayagüez Municipio	1 099	781	95	75	40	37	35	25	11
Sabanetas barrio, Ponce Municipio	1 295	520	147	161	140	73	138	50	66
Saco barrio, Ceiba Municipio	453	288	48	26	40	-	32	13	6
St. Just barrio, Trujillo Alto Municipio	2 452	806	129	212	219	183	398	187	318
Saliente barrio, Jayuya Municipio	148	98	15	-	16	-	19	-	-
Salinas zona urbana, Salinas Municipio	1 395	552	179	214	204	110	97	26	13
Salinas barrio-pueblo, Salinas Municipio	680	375	79	89	65	25	39	8	-
Saltillo barrio, Adjuntas Municipio	580	394	24	44	30	38	26	12	12
Salto barrio, Cidra Municipio	-	-	-	-	-	-	-	-	-
Salto barrio, San Sebastián Municipio	702	505	51	6	18	39	38	30	15
Salto Abajo barrio, Utuado Municipio	1 229	444	205	209	104	71	119	42	35
Salto Arriba barrio, Utuado Municipio	59	33	-	13	-	-	-	6	7
Saltos barrio, Orocovis Municipio	681	472	82	44	15	27	21	7	13
San Antón barrio, Carolina Municipio	1 555	558	154	113	126	160	190	132	122
San Antón barrio, Ponce Municipio	2 110	764	222	166	165	205	179	219	190
San Antonio comunidad, Aguadilla Municipio	551	333	112	48	22	15	11	-	10
San Antonio barrio, Caguas Municipio	569	335	64	36	63	7	46	11	7
San Antonio comunidad, Dorado Municipio	1 644	959	130	137	151	104	77	55	31
San Antonio comunidad, Quebradillas Municipio	297	178	22	24	26	24	5	13	5
San Antonio barrio, Quebradillas Municipio	1 228	886	121	18	75	60	48	20	-
San Germán zona urbana, San Germán Municipio	2 486	1 087	451	206	247	135	158	79	123
San Germán barrio-pueblo, San Germán Municipio	620	404	93	33	35	12	24	-	19
San Ildefonso barrio, Coamo Municipio	2 117	678	284	221	248	232	268	81	105
San Isidro comunidad, Canóvanas Municipio	1 893	999	263	100	133	209	141	11	37
San Isidro barrio, Culebra Municipio	-	-	-	-	-	-	-	-	-
San José barrio, Quebradillas Municipio	568	219	80	66	39	47	55	49	13
San José comunidad, Toa Baja Municipio	819	605	62	32	42	42	17	6	13
San Juan zona urbana, San Juan Municipio	60 027	18 859	6 249	4 488	4 388	3 851	6 744	4 945	10 503
San Juan Antiguo barrio, San Juan Municipio	259	71	6	15	10	20	7	-	130
San Lorenzo barrio, Morovis Municipio	225	206	4	11	-	-	4	-	-
San Lorenzo zona urbana, San Lorenzo Municipio	1 926	725	257	199	247	158	215	86	39
San Lorenzo barrio-pueblo, San Lorenzo Municipio	548	328	89	48	47	18	18	-	-
San Patricio barrio, Ponce Municipio	93	69	4	12	-	4	4	-	-
San Salvador barrio, Caguas Municipio	801	583	64	49	28	33	38	6	-
San Sebastián zona urbana, San Sebastián Municipio	2 473	1 350	261	228	211	112	198	48	65
San Sebastián barrio-pueblo, San Sebastián Municipio	328	302	7	7	-	-	-	6	6
Santa Bárbara comunidad, Canóvanas Municipio	1 309	620	230	139	120	45	79	55	21
Santa Catalina barrio, Coamo Municipio	437	328	23	30	10	17	14	-	15
Santa Clara comunidad, Aguas Buenas Municipio	215	132	25	35	11	7	5	-	-
Santa Cruz barrio, Carolina Municipio	516	260	90	47	34	11	28	10	36
Santa Isabel zona urbana, Santa Isabel Municipio	1 435	647	199	168	117	97	126	27	54
Santa Isabel barrio-pueblo, Santa Isabel Municipio	1 366	589	194	168	117	91	126	27	54
Santa Isabel barrio, Utuado Municipio	119	75	18	7	-	13	-	-	6
Santana barrio, Arecibo Municipio	1 296	488	64	87	165	130	164	115	83
Santana barrio, Sabana Grande Municipio	1 948	685	210	203	222	252	214	124	38
Santa Olaya barrio, Bayamón Municipio	1 294	577	123	82	113	119	132	77	71
Santa Rosa barrio, Guaynabo Municipio	3 867	1 162	271	201	145	195	380	300	1 213
Santa Rosa barrio, Lajas Municipio	369	295	26	11	6	11	14	-	6
Santa Rosa barrio, Utuado Municipio	-	-	-	-	-	-	-	-	-
Santiago barrio, Camuy Municipio	101	88	-	-	6	7	-	-	-
Santiago y Lima barrio, Naguabo Municipio	195	111	5	16	34	8	-	11	10
Santo Domingo comunidad, Peñuelas Municipio	803	584	134	23	19	9	34	-	-
Santo Domingo barrio, Peñuelas Municipio	1 389	819	195	131	89	42	72	36	5
Santurce barrio, San Juan Municipio	8 219	4 214	904	769	478	438	538	307	571
Sardinera barrio, Fajardo Municipio	133	82	8	-	6	14	16	-	7

Table 28. **Selected Monthly Owner Costs: 2000**—Con.

[Data based on a sample (except Tables 65-68). For information on confidentiality protection, coverage, sampling error, and nonsampling error, see Appendix G. For location of definitions, see "How to Use This Census Report"]

Puerto Rico **Municipio** **Municipio Subdivision and Place** **Subbarrio**	Specified owner-occupied housing units	Selected monthly owner costs							
		Less than $200	$200 to $299	$300 to $399	$400 to $499	$500 to $599	$600 to $799	$800 to $999	$1,000 or more
MUNICIPIO SUBDIVISION AND PLACE—Con.									
Segundo barrio, Ponce Municipio	1 912	1 563	129	83	46	38	14	26	13
Sexto barrio, Ponce Municipio	975	782	101	30	12	18	4	6	22
Sierra Alta barrio, Yauco Municipio	264	241	12	6	-	-	5	-	-
Sierra Baja barrio, Guayanilla Municipio	158	119	17	9	3	5	-	-	5
Sonador barrio, San Sebastián Municipio	374	260	23	5	7	47	32	-	-
Sonadora barrio, Aguas Buenas Municipio	636	330	140	16	30	23	11	51	35
Sonadora barrio, Guaynabo Municipio	295	206	17	11	12	13	29	-	7
Stella comunidad, Rincón Municipio	346	193	78	7	24	21	13	6	4
Suárez comunidad, Loíza Municipio	538	346	62	52	26	21	18	13	-
Sud barrio, Cidra Municipio	651	338	71	65	33	18	71	17	38
Sumidero barrio, Aguas Buenas Municipio	1 624	851	196	164	123	99	141	37	13
Sumido barrio, Cayey Municipio	161	119	-	19	15	-	-	8	-
Susúa barrio, Sabana Grande Municipio	709	449	63	71	32	55	26	6	7
Susúa Alta barrio, Yauco Municipio	938	414	164	76	114	75	60	14	21
Susúa Baja barrio, Guánica Municipio	1 069	772	110	116	17	26	18	5	5
Susúa Baja barrio, Yauco Municipio	3 029	1 163	488	277	328	272	328	91	82
Tabonuco barrio, Sabana Grande Municipio	80	69	-	-	5	-	6	-	-
Talante barrio, Maunabo Municipio	169	120	8	-	20	21	-	-	-
Tallaboa comunidad, Peñuelas Municipio	282	215	41	8	6	4	-	-	8
Tallaboa Alta comunidad, Peñuelas Municipio	491	365	47	19	35	18	-	-	7
Tallaboa Alta barrio, Peñuelas Municipio	901	627	120	84	39	25	6	-	-
Tallaboa Poniente barrio, Peñuelas Municipio	164	149	6	-	-	-	-	-	9
Tallaboa Saliente barrio, Peñuelas Municipio	82	56	-	-	5	7	-	-	14
Tanamá barrio, Adjuntas Municipio	173	123	13	5	8	-	24	-	-
Tanamá barrio, Arecibo Municipio	846	602	46	58	20	50	46	12	12
Tejas barrio, Humacao Municipio	1 705	740	270	160	137	91	148	85	74
Tejas barrio, Las Piedras Municipio	2 048	1 094	215	158	113	174	157	65	72
Tejas barrio, Yabucoa Municipio	635	442	82	27	14	24	25	7	14
Tercero barrio, Ponce Municipio	39	30	9	-	-	-	-	-	-
Terranova barrio, Quebradillas Municipio	847	393	140	54	52	72	73	25	38
Tetuán barrio, Utuado Municipio	98	65	5	18	-	-	6	-	4
Tibes barrio, Ponce Municipio	210	160	7	18	12	8	-	-	5
Tiburones comunidad, Barceloneta Municipio	160	81	27	6	21	-	12	13	-
Tierras Nuevas Poniente comunidad, Manatí Municipio	568	293	38	16	36	35	59	58	33
Tierras Nuevas Poniente barrio, Manatí Municipio	1 080	719	99	77	44	43	38	48	12
Tierras Nuevas Saliente barrio, Manatí Municipio	1 431	638	123	55	72	77	168	152	146
Tijeras barrio, Juana Díaz Municipio	1 298	434	132	176	205	119	151	52	29
Toa Alta zona urbana, Toa Alta Municipio	877	203	129	129	106	82	102	42	84
Toa Alta barrio-pueblo, Toa Alta Municipio	118	73	24	14	7	-	-	-	-
Toa Baja zona urbana, Toa Baja Municipio	301	146	14	45	23	33	26	14	-
Toa Baja barrio-pueblo, Toa Baja Municipio	137	72	14	14	6	19	5	7	-
Toíta barrio, Cayey Municipio	1 352	619	148	148	155	73	141	57	11
Toíta barrio, Cidra Municipio	200	161	10	16	-	-	-	-	13
Tomás de Castro barrio, Caguas Municipio	4 959	1 477	411	514	472	513	821	485	266
Toro Negro barrio, Ciales Municipio	210	108	38	20	19	6	19	-	-
Torre barrio, Sabana Grande Municipio	479	229	40	95	70	25	20	-	-
Torrecilla Alta barrio, Canóvanas Municipio	1 807	708	254	236	191	114	186	79	39
Torrecilla Alta barrio, Loíza Municipio	-	-	-	-	-	-	-	-	-
Torrecilla Baja barrio, Loíza Municipio	633	398	90	99	21	12	6	7	-
Torrecillas barrio, Morovis Municipio	183	96	31	13	-	7	5	7	24
Tortugo barrio, San Juan Municipio	1 088	327	97	98	102	56	136	118	154
Trujillo Alto zona urbana, Trujillo Alto Municipio	10 526	2 356	833	893	724	839	1 623	886	2 372
Trujillo Alto barrio-pueblo, Trujillo Alto Municipio	140	52	51	19	-	-	18	-	-
Trujillo Bajo barrio, Carolina Municipio	2 274	472	174	150	171	117	375	409	406
Tuna barrio, San Germán Municipio	41	41	-	-	-	-	-	-	-
Turabo barrio, Caguas Municipio	3 289	1 251	416	200	329	291	416	258	128
Unibón barrio, Morovis Municipio	760	514	77	56	41	34	13	6	19
Universidad barrio, San Juan Municipio	219	60	29	8	7	-	43	35	37
Utuado zona urbana, Utuado Municipio	1 707	854	196	227	117	97	148	41	27
Utuado barrio-pueblo, Utuado Municipio	743	553	43	37	15	37	42	12	4
Vacas barrio, Villalba Municipio	717	517	23	55	63	24	28	7	-
Vaga barrio, Morovis Municipio	101	82	11	4	4	-	-	-	-
Valenciano Abajo barrio, Juncos Municipio	956	576	132	51	33	32	80	46	6
Valenciano Arriba barrio, Juncos Municipio	311	222	13	13	26	10	5	6	16
Vayas barrio, Ponce Municipio	278	122	6	19	-	10	42	4	75
Vázquez comunidad, Salinas Municipio	651	476	52	28	6	36	12	15	26
Vega Alta zona urbana, Vega Alta Municipio	2 715	1 310	266	183	263	207	329	91	66
Vega Alta barrio-pueblo, Vega Alta Municipio	306	227	15	15	5	-	38	-	6
Vega Baja zona urbana, Vega Baja Municipio	6 890	2 813	856	771	444	478	837	445	246
Vega Baja barrio-pueblo, Vega Baja Municipio	165	70	19	38	26	7	5	-	-
Vega Redonda barrio, Comerío Municipio	262	178	11	18	16	6	20	7	6
Vegas barrio, Cayey Municipio	673	281	77	78	33	23	69	65	47
Vegas barrio, Yauco Municipio	21	21	-	-	-	-	-	-	-
Vegas Abajo barrio, Adjuntas Municipio	119	107	6	-	-	-	6	-	-
Vegas Arriba barrio, Adjuntas Municipio	215	189	6	-	7	-	13	-	-
Veguitas barrio, Jayuya Municipio	817	444	96	95	44	53	54	20	11
Victoria barrio, Aguadilla Municipio	396	268	53	10	15	12	24	6	8
Vieques comunidad, Loíza Municipio	1 047	758	84	101	30	21	37	5	11
Vieques zona urbana, Vieques Municipio	518	300	83	54	23	5	-	14	39
Villalba zona urbana, Villalba Municipio	918	613	62	61	40	42	62	12	26
Villalba barrio-pueblo, Villalba Municipio	143	94	8	-	-	21	6	6	8
Villalba Abajo barrio, Villalba Municipio	694	511	45	54	53	25	-	6	-
Villalba Arriba barrio, Villalba Municipio	1 264	691	87	78	127	152	61	17	51
Viví Abajo barrio, Utuado Municipio	612	363	64	35	58	19	43	11	19
Viví Arriba barrio, Utuado Municipio	85	73	-	12	-	-	-	-	-
Voladoras barrio, Moca Municipio	1 078	700	71	82	56	31	94	32	12
Yabucoa zona urbana, Yabucoa Municipio	1 489	634	163	162	160	112	146	56	56
Yabucoa barrio-pueblo, Yabucoa Municipio	699	313	51	62	87	44	85	31	26

Table 28. **Selected Monthly Owner Costs: 2000**—Con.

[Data based on a sample (except Tables 65-68). For information on confidentiality protection, coverage, sampling error, and nonsampling error, see Appendix G. For location of definitions, see "How to Use This Census Report"]

Puerto Rico Municipio Municipio Subdivision and Place Subbarrio	Specified owner-occupied housing units	Selected monthly owner costs							
		Less than $200	$200 to $299	$300 to $399	$400 to $499	$500 to $599	$600 to $799	$800 to $999	$1,000 or more
MUNICIPIO SUBDIVISION AND PLACE—Con.									
Yahuecas barrio, Adjuntas Municipio	341	245	35	25	4	26	6	-	-
Yauco zona urbana, Yauco Municipio	4 257	1 666	665	336	501	366	486	105	132
Yauco barrio-pueblo, Yauco Municipio	791	592	143	22	7	-	7	-	20
Yaurel comunidad, Arroyo Municipio	287	250	16	15	-	-	6	-	-
Yaurel barrio, Arroyo Municipio	393	319	53	15	-	-	6	-	-
Yayales barrio, Adjuntas Municipio	118	63	7	11	26	-	5	6	-
Yeguada barrio, Camuy Municipio	634	349	61	69	35	32	26	24	38
Yeguada barrio, Vega Baja Municipio	376	153	27	12	7	33	64	33	47
Zamas barrio, Jayuya Municipio	120	84	7	11	10	-	8	-	-
Zanja barrio, Camuy Municipio	725	341	134	30	36	38	75	40	31
Zarzal barrio, Río Grande Municipio	3 291	1 017	312	247	164	253	719	327	252
SUBBARRIO									
Aguada Municipio	10 052	7 279	663	516	421	309	399	199	266
Aguada barrio-pueblo	341	264	19	11	18	-	13	12	4
California subbarrio	146	88	13	11	11	-	13	6	4
Rosario subbarrio	195	176	6	-	7	-	-	6	-
Aguadilla Municipio	13 744	8 074	1 180	967	728	662	938	546	649
Aguadilla barrio-pueblo	932	856	36	17	-	23	-	-	-
Higüey subbarrio	154	135	13	-	-	6	-	-	-
Iglesia subbarrio	40	40	-	-	-	-	-	-	-
Nuevo subbarrio	100	86	6	8	-	-	-	-	-
Santa Bárbara subbarrio	184	167	8	9	-	-	-	-	-
Tamarindo subbarrio	413	387	9	-	-	17	-	-	-
Aibonito Municipio	5 768	3 008	512	464	347	467	488	250	232
Aibonito barrio-pueblo	761	369	52	82	65	31	83	38	41
Pueblo Norte subbarrio	244	137	19	18	18	14	13	-	25
Pueblo Sur subbarrio	517	232	33	64	47	17	70	38	16
Añasco Municipio	7 022	4 307	736	623	452	298	354	133	119
Añasco barrio-pueblo	228	172	16	23	5	6	-	-	6
Cuartel Cuarto subbarrio	147	107	16	18	-	6	-	-	-
Cuartel Primero subbarrio	29	29	-	-	-	-	-	-	-
Cuartel Segundo subbarrio	9	9	-	-	-	-	-	-	-
Cuartel Tercero subbarrio	43	27	-	5	5	-	-	-	6
Arecibo Municipio	23 762	12 370	2 185	1 965	2 149	1 543	1 803	815	932
Arecibo barrio-pueblo	1 573	903	176	106	120	86	86	43	53
Buenos Aires subbarrio	105	38	14	4	30	9	-	-	10
Jareales subbarrio	-	-	-	-	-	-	-	-	-
La Cruz subbarrio	-	-	-	-	-	-	-	-	-
Miramar subbarrio	448	259	50	53	36	6	13	12	19
Monserrate subbarrio	-	-	-	-	-	-	-	-	-
Rosario subbarrio	21	14	-	-	-	7	-	-	-
San Felipe subbarrio	112	87	19	-	6	-	-	-	-
San Luis subbarrio	814	445	93	42	42	64	73	31	24
Vigía subbarrio	73	60	-	7	6	-	-	-	-
Arroyo Municipio	4 302	2 298	607	411	372	252	206	102	54
Arroyo barrio-pueblo	369	167	81	33	27	34	12	4	11
Cuatro Calles subbarrio	77	22	5	12	-	26	6	-	6
Pueblo Este subbarrio	255	140	61	21	16	8	-	4	5
Pueblo Oeste subbarrio	37	5	15	-	11	-	6	-	-
Cabo Rojo Municipio	12 654	6 953	1 148	1 163	881	739	979	387	404
Cabo Rojo barrio-pueblo	219	155	11	6	17	7	16	-	7
Pueblo Norte subbarrio	126	89	-	6	5	7	12	-	7
Pueblo Nuevo subbarrio	22	17	5	-	-	-	-	-	-
Pueblo Sud subbarrio	71	49	6	-	12	-	4	-	-
Cayey Municipio	10 166	4 651	1 187	900	794	585	932	529	588
Cayey barrio-pueblo	3 213	1 504	341	317	317	233	257	117	127
Pueblo Norte subbarrio	2 043	941	228	189	241	158	137	70	79
Pueblo Sur subbarrio	1 170	563	113	128	76	75	120	47	48
Fajardo Municipio	10 105	3 589	994	802	1 234	1 028	1 248	540	670
Fajardo barrio-pueblo	3 980	1 799	400	300	338	273	380	219	271
Pueblo Este subbarrio	50	23	6	-	-	5	-	5	11
Pueblo Norte subbarrio	1 229	545	182	84	64	81	93	88	92
Pueblo Oeste subbarrio	1 405	733	70	111	159	97	139	34	62
Pueblo Sur subbarrio	141	72	18	6	16	18	5	-	6
Puerto Real subbarrio	1 155	426	124	99	99	72	143	92	100
Guayanilla Municipio	5 515	3 267	589	591	304	273	214	110	167
Guayanilla barrio-pueblo	1 148	404	227	159	54	104	105	44	51
Poblado Sitios subbarrio	911	371	163	137	30	72	80	35	23
Pueblo subbarrio	237	33	64	22	24	32	25	9	28
Humacao Municipio	13 808	6 336	1 815	1 234	1 247	832	946	562	836
Humacao barrio-pueblo	1 077	440	131	119	120	81	62	44	80
San Francisco subbarrio	617	195	117	79	57	70	31	10	58
San Juan subbarrio	14	8	-	6	-	-	-	-	-
Santiago subbarrio	152	54	8	18	7	11	26	22	6
Santo Domingo subbarrio	294	183	6	16	56	-	5	12	16
Juana Díaz Municipio	11 483	6 719	1 074	896	1 123	545	677	276	173
Juana Díaz barrio-pueblo	867	373	125	98	99	43	66	35	28
Pueblo Este subbarrio	267	97	35	13	33	26	33	12	18
Pueblo Norte subbarrio	189	106	35	18	15	7	-	8	-
Pueblo Oeste subbarrio	367	155	37	56	51	10	33	15	10
Pueblo Sur subbarrio	44	15	18	11	-	-	-	-	-

Table 28. **Selected Monthly Owner Costs: 2000**—Con.

[Data based on a sample (except Tables 65-68). For information on confidentiality protection, coverage, sampling error, and nonsampling error, see Appendix G. For location of definitions, see "How to Use This Census Report"]

Puerto Rico **Municipio** **Municipio Subdivision and Place** **Subbarrio**	Specified owner-occupied housing units	Selected monthly owner costs							
		Less than $200	$200 to $299	$300 to $399	$400 to $499	$500 to $599	$600 to $799	$800 to $999	$1,000 or more
SUBBARRIO—Con.									
Juncos Municipio	8 720	4 150	892	700	711	635	1 054	336	242
Juncos barrio-pueblo	541	360	34	32	27	24	32	6	26
Pueblo Norte subbarrio	254	162	34	13	11	8	19	-	7
Pueblo Sur subbarrio	287	198	-	19	16	16	13	6	19
Manatí Municipio	10 605	4 931	1 080	831	1 029	814	929	531	460
Manatí barrio-pueblo	1 358	697	237	86	80	66	100	37	55
Pueblo Poniente subbarrio	313	194	39	7	16	6	10	6	35
Pueblo Saliente subbarrio	1 045	503	198	79	64	60	90	31	20
Maunabo Municipio	2 883	1 815	252	218	219	140	165	36	38
Maunabo barrio-pueblo	90	51	4	5	11	-	12	7	-
Pueblo Este subbarrio	73	45	4	-	11	-	6	7	-
Pueblo Oeste subbarrio	17	6	-	5	-	-	6	-	-
Mayagüez Municipio	18 650	10 202	1 703	1 513	1 115	852	1 363	723	1 179
Mayagüez barrio-pueblo	3 968	2 499	252	339	241	182	233	93	129
Candelaria subbarrio	192	44	24	43	5	7	9	-	60
Cárcel subbarrio	1 469	909	62	114	91	72	92	71	58
Marina Meridional subbarrio	440	343	25	21	26	14	11	-	-
Marina Septentrional subbarrio	503	297	43	46	29	31	51	-	6
Río subbarrio	708	425	78	58	37	36	52	22	-
Salud subbarrio	656	481	20	57	53	22	18	-	5
Ponce Municipio	38 354	17 667	4 491	3 595	2 936	2 607	3 409	1 790	1 859
Canas Urbano barrio	4 639	1 812	494	587	466	386	489	275	130
Baldorioty de Castro subbarrio	2 224	802	228	281	182	232	256	150	93
Clausells subbarrio	899	468	48	66	114	38	130	20	15
Reparada subbarrio	1 516	542	218	240	170	116	103	105	22
Sabana Grande Municipio	6 497	3 603	672	643	474	424	445	144	92
Sabana Grande barrio-pueblo	346	225	45	25	18	21	12	-	-
Pueblo Norte subbarrio	225	145	33	25	12	10	-	-	-
Pueblo Sud subbarrio	121	80	12	-	6	11	12	-	-
Salinas Municipio	7 374	4 570	695	594	555	377	352	133	98
Aguirre barrio	3 036	1 656	255	295	306	217	205	72	30
Aguirre (Rural) subbarrio	2 332	1 129	199	252	272	201	183	72	24
Central Aguirre subbarrio	365	266	43	32	20	4	-	-	-
Coquí subbarrio	277	199	13	11	14	12	22	-	6
San Felipe subbarrio	62	62	-	-	-	-	-	-	-
San Germán Municipio	8 835	5 581	937	621	482	362	389	206	257
San Germán barrio-pueblo	620	404	93	33	35	12	24	-	19
Pueblo Central subbarrio	208	154	31	6	7	5	5	-	-
Pueblo Occidental subbarrio	229	125	36	13	22	7	13	-	13
Pueblo Oriental subbarrio	183	125	26	14	6	-	6	-	6
San Juan Municipio	62 992	20 210	6 683	4 763	4 547	3 956	6 978	5 030	10 825
Hato Rey Central barrio	2 339	1 278	364	140	134	47	107	63	206
Ciudad Nueva subbarrio	293	89	46	-	12	20	35	-	91
Floral Park subbarrio	205	74	40	20	13	-	12	10	36
Las Monjas subbarrio	954	651	140	44	61	6	5	23	24
Quintana subbarrio	887	464	138	76	48	21	55	30	55
Hato Rey Norte barrio	1 605	558	148	97	86	71	178	178	289
Eleanor Roosevelt subbarrio	783	316	62	53	40	34	99	82	97
El Vedado subbarrio	716	206	77	44	46	37	55	82	169
Martín Peña subbarrio	97	27	9	-	-	-	24	14	23
Puerto Nuevo subbarrio	9	9	-	-	-	-	-	-	-
Hato Rey Sur barrio	917	229	161	65	63	28	92	101	178
Bella Vista subbarrio	42	8	-	13	-	-	14	-	7
Hyde Park subbarrio	775	200	148	43	63	12	71	85	153
La 37 subbarrio	9	-	-	9	-	-	-	-	-
Santa Rita subbarrio	91	21	13	-	-	16	7	16	18
Oriente barrio	4 862	2 106	683	472	320	368	467	247	199
Borinquen subbarrio	292	205	28	31	14	7	7	-	-
López Sicardó subbarrio	1 724	548	159	123	151	178	289	155	121
San José subbarrio	2 846	1 353	496	318	155	183	171	92	78
Pueblo barrio	1 257	563	186	106	114	53	47	19	169
Buen Consejo subbarrio	396	191	78	39	40	21	6	-	21
Capetillo subbarrio	182	119	23	8	-	-	17	6	9
Monte Rey subbarrio	332	29	30	31	57	22	18	13	132
Río Piedras Antiguo subbarrio	-	-	-	-	-	-	-	-	-
Ubarri subbarrio	-	-	-	-	-	-	-	-	-
Venezuela subbarrio	347	224	55	28	17	10	6	-	7
San Juan Antiguo barrio	259	71	6	15	10	20	7	-	130
Ballajá subbarrio	-	-	-	-	-	-	-	-	-
Catedral subbarrio	22	-	-	-	-	-	-	-	22
Marina subbarrio	-	-	-	-	-	-	-	-	-
Mercado subbarrio	78	31	6	-	10	-	7	-	24
Puerta de Tierra subbarrio	24	16	-	-	-	-	-	-	8
San Cristóbal subbarrio	119	17	-	15	-	20	-	-	67
San Francisco subbarrio	16	7	-	-	-	-	-	-	9
Santurce barrio	8 219	4 214	904	769	478	438	538	307	571
Alto del Cabro subbarrio	65	25	12	19	-	-	9	-	-
Bayola subbarrio	5	-	5	-	-	-	-	-	-
Bolívar subbarrio	52	19	7	-	-	7	8	4	7
Buenos Aires subbarrio	-	-	-	-	-	-	-	-	-
Campo Alegre subbarrio	54	38	9	-	7	-	-	-	-
Chícharo subbarrio	118	61	20	-	8	8	7	7	7
Condadito subbarrio	12	7	-	-	5	-	-	-	-
Condado subbarrio	281	39	24	40	7	31	39	45	56
Figueroa subbarrio	38	19	7	-	-	-	-	12	-
Gandul subbarrio	119	42	15	24	24	8	-	-	6
Herrera subbarrio	242	126	37	18	30	21	10	-	-
Hipódromo subbarrio	108	47	15	-	7	7	21	11	-
Hoare subbarrio	-	-	-	-	-	-	-	-	-

Table 28. **Selected Monthly Owner Costs: 2000**—Con.

[Data based on a sample (except Tables 65-68). For information on confidentiality protection, coverage, sampling error, and nonsampling error, see Appendix G. For location of definitions, see "How to Use This Census Report"]

Puerto Rico **Municipio** **Municipio Subdivision and Place** **Subbarrio**	Specified owner-occupied housing units	Selected monthly owner costs							
		Less than $200	$200 to $299	$300 to $399	$400 to $499	$500 to $599	$600 to $799	$800 to $999	$1,000 or more
SUBBARRIO—Con.									
San Juan Municipio—Con.									
Santurce barrio—Con.									
Isla Grande subbarrio	20	10	-	10	-	-	-	-	-
Las Casas subbarrio	716	539	61	66	24	7	9	10	-
Las Marías subbarrio	146	25	22	10	18	-	23	-	48
Las Palmas subbarrio	244	102	15	22	44	29	20	-	12
La Zona subbarrio	263	170	45	11	12	15	5	5	-
Loíza subbarrio	249	138	11	22	-	14	46	-	18
Machuchal subbarrio	180	101	-	9	-	36	6	20	8
María Moczó subbarrio	224	146	31	6	12	-	5	14	10
Marruecos subbarrio	-	-	-	-	-	-	-	-	-
Martín Peña subbarrio	27	18	-	-	-	-	9	-	-
Melilla subbarrio	92	54	-	11	5	-	6	10	6
Merhoff subbarrio	359	263	39	8	-	21	28	-	-
Minillas subbarrio	30	10	6	-	7	-	-	-	7
Miramar subbarrio	250	19	15	33	15	17	26	15	110
Monteflores subbarrio	110	33	9	-	-	16	9	5	38
Obrero subbarrio	1 770	993	241	219	53	108	54	50	52
Ocean Park subbarrio	281	30	37	14	33	14	42	20	91
Parque subbarrio	189	40	15	24	20	-	40	21	29
Pozo del Hato subbarrio	6	-	-	-	-	-	-	-	6
Pulguero subbarrio	129	74	13	12	12	-	8	5	5
Sagrado Corazón subbarrio	177	60	28	21	8	5	8	41	6
San Juan Moderno subbarrio	40	8	-	-	9	-	15	-	8
San Mateo subbarrio	46	24	-	-	-	-	-	7	15
Seboruco subbarrio	295	149	26	62	25	4	17	-	12
Shanghai subbarrio	589	411	27	38	37	33	38	5	-
Tras Talleres subbarrio	152	84	31	25	5	-	-	-	7
Villa Palmeras subbarrio	233	142	49	15	20	-	7	-	-
Universidad barrio	219	60	29	8	7	-	43	35	37
Amparo subbarrio	-	-	-	-	-	-	-	-	-
Auxilio Mutuo subbarrio	78	17	8	8	-	-	16	21	8
Institución subbarrio	-	-	-	-	-	-	-	-	-
Valencia subbarrio	141	43	21	-	7	-	27	14	29
San Sebastián Municipio	10 215	6 525	836	658	664	519	655	183	175
San Sebastián barrio-pueblo	328	302	7	7	-	-	-	6	6
Norzagaray subbarrio	193	179	7	7	-	-	-	-	-
Urréjola subbarrio	135	123	-	-	-	-	-	6	6
Yauco Municipio	10 487	5 934	1 138	697	799	611	844	214	250
Yauco barrio-pueblo	791	592	143	22	7	-	7	-	20
Pueblo Norte subbarrio	701	565	109	15	-	-	-	-	12
Pueblo Sud subbarrio	90	27	34	7	7	-	7	-	8

Table 29. **Gross Rent: 2000**

[Data based on a sample (except Tables 65-68). For information on confidentiality protection, coverage, sampling error, and nonsampling error, see Appendix G. For location of definitions, see "How to Use This Census Report"]

Puerto Rico **Municipio** **Municipio Subdivision** **Place**	Specified renter-occupied housing units paying cash rent	Gross rent							
		Less than $250	$250 to $499	$500 to $749	$750 to $999	$1,000 to $1,499	$1,500 to $1,999	$2,000 or more	Median (dollars)
Puerto Rico	**249 902**	**100 377**	**106 322**	**30 744**	**7 583**	**3 360**	**856**	**660**	**297**
Adjuntas Municipio	1 065	537	462	66	-	-	-	-	249
Adjuntas barrio-pueblo	593	292	254	47	-	-	-	-	253
Adjuntas zona urbana (part)	593	292	254	47	-	-	-	-	253
Capáez barrio	64	39	25	-	-	-	-	-	235
Garzas barrio	40	40	-	-	-	-	-	-	134
Guayabo Dulce barrio	-	-	-	-	-	-	-	-	-
Guayo barrio	13	8	5	-	-	-	-	-	141
Guilarte barrio	42	20	22	-	-	-	-	-	252
Juan González barrio	17	-	9	8	-	-	-	-	297
Limaní barrio	-	-	-	-	-	-	-	-	-
Pellejas barrio	13	5	8	-	-	-	-	-	359
Portillo barrio	14	14	-	-	-	-	-	-	200
Portugués barrio	17	12	5	-	-	-	-	-	215
Saltillo barrio	94	25	69	-	-	-	-	-	283
Tanamá barrio	11	11	-	-	-	-	-	-	211
Vegas Abajo barrio	7	7	-	-	-	-	-	-	125
Adjuntas zona urbana (part)	-	-	-	-	-	-	-	-	-
Vegas Arriba barrio	48	13	29	6	-	-	-	-	303
Yahuecas barrio	43	31	7	5	-	-	-	-	213
Yayales barrio	49	20	29	-	-	-	-	-	278
Aguada Municipio	1 660	641	948	41	21	9	-	-	278
Aguada barrio-pueblo	176	62	107	7	-	-	-	-	291
Aguada zona urbana (part)	176	62	107	7	-	-	-	-	291
Asomante barrio	240	123	110	7	-	-	-	-	229
Aguada zona urbana (part)	24	-	24	-	-	-	-	-	454
Atalaya barrio	55	22	28	-	-	5	-	-	265
Carrizal barrio	22	9	13	-	-	-	-	-	358
Cerro Gordo barrio	23	16	7	-	-	-	-	-	228
Cruces barrio	85	41	44	-	-	-	-	-	254
Espinar barrio	58	14	44	-	-	-	-	-	289
Guanábano barrio	37	15	18	-	-	4	-	-	275
Luyando comunidad (part)	33	15	18	-	-	-	-	-	261
Guaniquilla barrio	209	99	96	6	8	-	-	-	258
Aguada zona urbana (part)	41	6	27	-	8	-	-	-	319
Guayabo barrio	216	113	96	7	-	-	-	-	242
Aguada zona urbana (part)	134	70	57	7	-	-	-	-	231
Jagüey barrio	61	31	25	-	5	-	-	-	249
Lagunas barrio	63	31	32	-	-	-	-	-	251
Mal Paso barrio	52	5	47	-	-	-	-	-	292
Luyando comunidad (part)	12	-	12	-	-	-	-	-	275
Mamey barrio	73	12	58	-	3	-	-	-	318
Marías barrio	55	6	49	-	-	-	-	-	315
Naranjo barrio	70	31	28	6	5	-	-	-	267
Luyando comunidad (part)	46	22	18	6	-	-	-	-	257
Piedras Blancas barrio	129	-	121	8	-	-	-	-	327
Aguada zona urbana (part)	13	-	13	-	-	-	-	-	296
Río Grande barrio	36	11	25	-	-	-	-	-	285
Aguadilla Municipio	5 546	3 127	2 077	183	107	39	-	13	211
Aguacate barrio	89	7	67	10	5	-	-	-	364
Aguadilla barrio-pueblo	750	530	199	7	14	-	-	-	175
Aguadilla zona urbana (part)	750	530	199	7	14	-	-	-	175
Arenales barrio	93	23	62	8	-	-	-	-	362
Borinquen barrio	803	491	266	37	9	-	-	-	183
Aguadilla zona urbana (part)	356	224	91	32	9	-	-	-	159
Caimital Alto barrio	173	59	101	5	8	-	-	-	277
Caimital Bajo barrio	446	302	144	-	-	-	-	-	165
Aguadilla zona urbana (part)	349	285	64	-	-	-	-	-	137
Camaceyes barrio	1 363	934	344	30	36	13	-	6	100-
Aguadilla zona urbana (part)	626	523	67	17	7	6	-	6	100-
Ceiba Alta barrio	7	-	7	-	-	-	-	-	275
Ceiba Baja barrio	128	19	83	15	6	5	-	-	379
Corrales barrio	604	310	274	14	-	6	-	-	238
Cabán comunidad	393	262	123	8	-	-	-	-	100-
Guerrero barrio	80	13	67	-	-	-	-	-	310
Rafael Hernández comunidad	33	8	25	-	-	-	-	-	307
Maleza Alta barrio	184	25	140	4	6	9	-	-	363
Maleza Baja barrio	178	44	64	53	17	-	-	-	442
Montaña barrio	206	70	136	-	-	-	-	-	290
San Antonio comunidad	103	21	82	-	-	-	-	-	325
Palmar barrio	137	54	83	-	-	-	-	-	293
Victoria barrio	305	246	40	-	6	6	-	7	100-
Aguadilla zona urbana (part)	286	231	36	-	6	6	-	7	100-
Aguas Buenas Municipio	1 530	659	822	29	7	8	-	5	274
Aguas Buenas barrio-pueblo	282	125	152	-	-	-	-	5	279
Aguas Buenas zona urbana (part)	282	125	152	-	-	-	-	5	279
Bairoa barrio	212	131	67	14	-	-	-	-	207
Aguas Buenas zona urbana (part)	96	61	21	14	-	-	-	-	196
Bayamoncito barrio	22	22	-	-	-	-	-	-	225
Cagüitas barrio	119	29	90	-	-	-	-	-	370
Aguas Buenas zona urbana (part)	-	-	-	-	-	-	-	-	-
Jagüeyes barrio	79	-	56	15	-	8	-	-	348
Juan Asencio barrio	112	46	66	-	-	-	-	-	263
Mula barrio	164	39	118	-	7	-	-	-	311
Mulita barrio	-	-	-	-	-	-	-	-	-
Sonadora barrio	106	52	54	-	-	-	-	-	260
Sumidero barrio	434	215	219	-	-	-	-	-	252
Aguas Buenas zona urbana (part)	165	133	32	-	-	-	-	-	128
Santa Clara comunidad	55	26	29	-	-	-	-	-	304
Aibonito Municipio	1 428	531	819	58	9	11	-	-	281
Aibonito barrio-pueblo	459	258	180	10	5	6	-	-	209
Aibonito zona urbana (part)	459	258	180	10	5	6	-	-	209
Algarrobo barrio	8	-	8	-	-	-	-	-	275
Asomante barrio	74	11	54	5	4	-	-	-	310

Table 29. **Gross Rent: 2000**—Con.

[Data based on a sample (except Tables 65-68). For information on confidentiality protection, coverage, sampling error, and nonsampling error, see Appendix G. For location of definitions, see "How to Use This Census Report"]

Puerto Rico Municipio Municipio Subdivision Place	Specified renter-occupied housing units paying cash rent	Gross rent							
		Less than $250	$250 to $499	$500 to $749	$750 to $999	$1,000 to $1,499	$1,500 to $1,999	$2,000 or more	Median (dollars)
Aibonito Municipio—Con.									
Caonillas barrio	42	7	30	-	-	5	-	-	358
Aibonito zona urbana (part)	6	-	6	-	-	-	-	-	325
Cuyón barrio	27	-	27	-	-	-	-	-	295
Llanos barrio	381	134	236	11	-	-	-	-	285
Aibonito zona urbana (part)	168	33	135	-	-	-	-	-	301
Pasto barrio	178	62	109	7	-	-	-	-	281
Pastos comunidad	106	50	56	-	-	-	-	-	258
Plata barrio	74	17	42	15	-	-	-	-	317
Robles barrio	185	42	133	10	-	-	-	-	319
Aibonito zona urbana (part)	103	24	69	10	-	-	-	-	358
Añasco Municipio	1 143	432	615	87	9	-	-	-	296
Añasco barrio-pueblo	147	34	113	-	-	-	-	-	311
Añasco zona urbana (part)	147	34	113	-	-	-	-	-	311
Añasco Abajo barrio	-	-	-	-	-	-	-	-	-
Añasco Arriba barrio	52	10	27	15	-	-	-	-	440
Añasco zona urbana (part)	44	10	19	15	-	-	-	-	461
Caguabo barrio	-	-	-	-	-	-	-	-	-
Caracol barrio	36	28	8	-	-	-	-	-	145
Carreras barrio	158	60	56	42	-	-	-	-	336
Añasco zona urbana (part)	4	-	4	-	-	-	-	-	275
Espino comunidad (part)	-	-	-	-	-	-	-	-	-
Casey Abajo barrio	-	-	-	-	-	-	-	-	-
Casey Arriba barrio	-	-	-	-	-	-	-	-	-
Cerro Gordo barrio	18	9	9	-	-	-	-	-	250
Cidra barrio	9	-	9	-	-	-	-	-	475
Corcovada barrio	34	29	5	-	-	-	-	-	175
Dagüey barrio	36	10	26	-	-	-	-	-	307
Añasco zona urbana (part)	29	10	19	-	-	-	-	-	332
Espino barrio	67	7	60	-	-	-	-	-	316
Espino comunidad (part)	40	7	33	-	-	-	-	-	304
Hatillo barrio	47	10	37	-	-	-	-	-	359
La Playa comunidad (part)	40	10	30	-	-	-	-	-	350
Humatas barrio	5	5	-	-	-	-	-	-	225
Marías barrio	298	145	135	18	-	-	-	-	258
Añasco zona urbana (part)	210	130	62	18	-	-	-	-	122
Las Marías comunidad	54	15	39	-	-	-	-	-	318
Miraflores barrio	35	11	19	5	-	-	-	-	336
Ovejas barrio	44	21	16	7	-	-	-	-	306
Piñales barrio	45	18	18	-	9	-	-	-	263
La Playa comunidad (part)	-	-	-	-	-	-	-	-	-
Playa barrio	60	24	36	-	-	-	-	-	333
La Playa comunidad (part)	60	24	36	-	-	-	-	-	333
Quebrada Larga barrio	40	6	34	-	-	-	-	-	294
Río Arriba barrio	5	5	-	-	-	-	-	-	225
Río Cañas barrio	7	-	7	-	-	-	-	-	375
Arecibo Municipio	5 542	1 847	3 117	433	81	51	13	-	306
Arecibo barrio-pueblo	1 269	521	670	52	-	18	8	-	288
Arecibo zona urbana (part)	1 269	521	670	52	-	18	8	-	288
Arenalejos barrio	133	57	65	7	4	-	-	-	284
Bajadero comunidad (part)	116	44	61	7	4	-	-	-	300
Arrozal barrio	9	9	-	-	-	-	-	-	175
Cambalache barrio	-	-	-	-	-	-	-	-	-
Arecibo zona urbana (part)	-	-	-	-	-	-	-	-	-
Carreras barrio	17	12	5	-	-	-	-	-	185
Bajadero comunidad (part)	-	-	-	-	-	-	-	-	-
Domingo Ruíz barrio	160	33	123	4	-	-	-	-	310
Bajadero comunidad (part)	74	14	56	4	-	-	-	-	287
Dominguito barrio	202	41	141	20	-	-	-	-	325
Arecibo zona urbana (part)	146	41	85	20	-	-	-	-	342
Esperanza barrio	66	17	39	5	5	-	-	-	280
Factor barrio	257	77	155	25	-	-	-	-	314
Animas comunidad	50	18	28	4	-	-	-	-	277
Garrochales barrio	149	82	51	7	9	-	-	-	238
Hato Abajo barrio	1 710	504	915	210	55	21	5	-	341
Arecibo zona urbana (part)	1 710	504	915	210	55	21	5	-	341
Hato Arriba barrio	318	58	229	31	-	-	-	-	326
Arecibo zona urbana (part)	318	58	229	31	-	-	-	-	326
Hato Viejo barrio	69	35	34	-	-	-	-	-	249
Islote barrio	254	119	127	-	8	-	-	-	272
Arecibo zona urbana (part)	139	52	87	-	-	-	-	-	319
Miraflores barrio	111	52	53	6	-	-	-	-	256
Río Arriba barrio	37	4	21	-	-	12	-	-	377
Sabana Hoyos barrio	386	86	284	16	-	-	-	-	304
La Alianza comunidad	75	8	67	-	-	-	-	-	322
Sabana Hoyos comunidad	82	5	66	11	-	-	-	-	320
Santana barrio	225	74	137	14	-	-	-	-	295
Tanamá barrio	170	66	68	36	-	-	-	-	283
Arecibo zona urbana (part)	106	48	37	21	-	-	-	-	271
Arroyo Municipio	847	418	393	25	6	-	-	5	252
Ancones barrio	71	41	30	-	-	-	-	-	241
Buena Vista comunidad	34	20	14	-	-	-	-	-	239
Palmas comunidad (part)	31	21	10	-	-	-	-	-	233
Arroyo barrio-pueblo	88	24	57	7	-	-	-	-	325
Arroyo zona urbana (part)	88	24	57	7	-	-	-	-	325
Guásimas barrio	258	127	121	4	6	-	-	-	255
Arroyo zona urbana (part)	254	127	121	-	6	-	-	-	250
Palmas barrio	204	96	97	6	-	-	-	5	259
Arroyo zona urbana (part)	117	57	49	6	-	-	-	5	256
Palmas comunidad (part)	63	30	33	-	-	-	-	-	254
Pitahaya barrio	147	63	76	8	-	-	-	-	259
Arroyo zona urbana (part)	10	-	10	-	-	-	-	-	325
Yaurel barrio	79	67	12	-	-	-	-	-	186
Yaurel comunidad	62	56	6	-	-	-	-	-	178

Table 29. **Gross Rent: 2000**—Con.

[Data based on a sample (except Tables 65-68). For information on confidentiality protection, coverage, sampling error, and nonsampling error, see Appendix G. For location of definitions, see "How to Use This Census Report"]

Puerto Rico **Municipio** **Municipio Subdivision** **Place**	Specified renter-occupied housing units paying cash rent	Gross rent							
		Less than $250	$250 to $499	$500 to $749	$750 to $999	$1,000 to $1,499	$1,500 to $1,999	$2,000 or more	Median (dollars)
Barceloneta Municipio	828	282	479	36	31	-	-	-	288
Barceloneta barrio-pueblo	30	6	24	-	-	-	-	-	361
Barceloneta zona urbana (part)	30	6	24	-	-	-	-	-	361
Florida Afuera barrio	584	202	336	36	10	-	-	-	283
Barceloneta zona urbana (part)	145	75	64	6	-	-	-	-	247
Búfalo comunidad	50	25	25	-	-	-	-	-	250
Imbéry comunidad	134	53	75	6	-	-	-	-	294
Tiburones comunidad (part)	27	-	27	-	-	-	-	-	298
Garrochales barrio	116	33	67	-	16	-	-	-	306
Barceloneta zona urbana (part)	7	-	-	-	7	-	-	-	850
Garrochales comunidad	22	6	16	-	-	-	-	-	273
Tiburones comunidad (part)	-	-	-	-	-	-	-	-	-
Palmas Altas barrio	98	41	52	-	5	-	-	-	274
Barceloneta zona urbana (part)	46	30	11	-	5	-	-	-	192
Barranquitas Municipio	1 768	871	851	41	-	-	5	-	252
Barrancas barrio	364	163	194	7	-	-	-	-	265
Barranquitas barrio-pueblo	484	292	179	13	-	-	-	-	200
Barranquitas zona urbana	484	292	179	13	-	-	-	-	200
Cañabón barrio	118	59	59	-	-	-	-	-	250
Helechal barrio	144	71	73	-	-	-	-	-	251
Honduras barrio	90	59	31	-	-	-	-	-	230
Palo Hincado barrio	216	105	106	-	-	-	5	-	253
Quebrada Grande barrio	158	67	70	21	-	-	-	-	312
Quebradillas barrio	194	55	139	-	-	-	-	-	300
Bayamón Municipio	14 691	4 024	6 379	3 317	703	201	43	24	373
Bayamón barrio-pueblo	921	457	383	58	19	4	-	-	252
Bayamón zona urbana (part)	921	457	383	58	19	4	-	-	252
Buena Vista barrio	929	341	379	175	20	14	-	-	303
Bayamón zona urbana (part)	716	301	252	143	20	-	-	-	288
Cerro Gordo barrio	2 228	381	1 078	632	100	30	7	-	427
Bayamón zona urbana (part)	2 228	381	1 078	632	100	30	7	-	427
Dajaos barrio	70	27	34	9	-	-	-	-	262
Guaraguao Abajo barrio	266	52	142	38	17	10	7	-	317
Bayamón zona urbana (part)	175	15	88	38	17	10	7	-	379
Guaraguao Arriba barrio	17	-	17	-	-	-	-	-	325
Hato Tejas barrio	2 783	761	1 182	590	196	40	14	-	378
Bayamón zona urbana (part)	2 783	761	1 182	590	196	40	14	-	378
Juan Sánchez barrio	1 874	666	423	469	208	69	15	24	424
Bayamón zona urbana (part)	1 874	666	423	469	208	69	15	24	424
Minillas barrio	3 291	725	1 614	856	62	34	-	-	397
Bayamón zona urbana (part)	3 291	725	1 614	856	62	34	-	-	397
Nuevo barrio	89	37	52	-	-	-	-	-	272
Pájaros barrio	2 028	526	947	474	81	-	-	-	377
Bayamón zona urbana (part)	2 028	526	947	474	81	-	-	-	377
Santa Olaya barrio	195	51	128	16	-	-	-	-	293
Bayamón zona urbana (part)	-	-	-	-	-	-	-	-	-
Cabo Rojo Municipio	2 562	895	1 401	204	40	17	5	-	312
Bajura barrio	109	24	81	4	-	-	-	-	324
Cabo Rojo zona urbana (part)	52	-	48	4	-	-	-	-	377
Monte Grande comunidad (part)	31	9	22	-	-	-	-	-	272
Boquerón barrio	255	29	199	27	-	-	-	-	378
Boqueron comunidad (part)	145	17	111	17	-	-	-	-	408
Cabo Rojo barrio-pueblo	260	76	168	8	8	-	-	-	325
Cabo Rojo zona urbana (part)	260	76	168	8	8	-	-	-	325
Guanajibo barrio	192	45	119	7	14	7	-	-	339
Llanos Costa barrio	151	19	117	15	-	-	-	-	353
Pole Ojea comunidad	46	7	33	6	-	-	-	-	364
Llanos Tuna barrio	212	83	114	8	7	-	-	-	278
Betances comunidad	26	18	-	8	-	-	-	-	236
Miradero barrio	530	101	332	87	-	5	5	-	381
Cabo Rojo zona urbana (part)	202	26	128	48	-	-	-	-	433
Puerto Real comunidad	113	35	73	-	-	-	5	-	290
Monte Grande barrio	614	435	179	-	-	-	-	-	188
Cabo Rojo zona urbana (part)	356	272	84	-	-	-	-	-	171
Monte Grande comunidad (part)	30	-	30	-	-	-	-	-	353
Pedernales barrio	239	83	92	48	11	5	-	-	290
Boqueron comunidad (part)	13	-	13	-	-	-	-	-	331
Cabo Rojo zona urbana (part)	23	-	5	18	-	-	-	-	625
Caguas Municipio	9 584	3 661	4 319	1 389	163	52	-	-	312
Bairoa barrio	1 073	391	467	185	23	7	-	-	309
Bairoa comunidad	54	7	47	-	-	-	-	-	280
Caguas zona urbana (part)	980	374	391	185	23	7	-	-	316
Beatriz barrio	179	24	134	7	7	7	-	-	328
Borinquen barrio	186	74	104	-	8	-	-	-	290
Caguas barrio-pueblo	3 215	1 480	1 305	372	38	20	-	-	273
Caguas zona urbana (part)	3 215	1 480	1 305	372	38	20	-	-	273
Cañabón barrio	195	21	64	110	-	-	-	-	511
Caguas zona urbana (part)	169	21	49	99	-	-	-	-	514
Cañaboncito barrio	1 791	447	914	373	39	18	-	-	383
Caguas zona urbana (part)	1 469	395	680	344	39	11	-	-	402
Río Cañas barrio	362	93	258	6	5	-	-	-	328
San Antonio barrio	107	39	57	11	-	-	-	-	306
San Salvador barrio	95	76	19	-	-	-	-	-	213
Tomás de Castro barrio	915	217	535	154	9	-	-	-	347
Caguas zona urbana (part)	758	169	453	127	9	-	-	-	351
Turabo barrio	1 466	799	462	171	34	-	-	-	215
Caguas zona urbana (part)	1 410	772	433	171	34	-	-	-	200
Camuy Municipio	1 584	671	817	72	16	-	-	8	272
Abra Honda barrio	59	31	28	-	-	-	-	-	239
Camuy barrio-pueblo	214	160	54	-	-	-	-	-	182
Camuy zona urbana (part)	214	160	54	-	-	-	-	-	182
Camuy Arriba barrio	84	47	32	-	5	-	-	-	244
Piedra Gorda comunidad (part)	26	15	6	-	5	-	-	-	240
Cibao barrio	26	16	10	-	-	-	-	-	170

Table 29. **Gross Rent: 2000**—Con.

[Data based on a sample (except Tables 65-68). For information on confidentiality protection, coverage, sampling error, and nonsampling error, see Appendix G. For location of definitions, see "How to Use This Census Report"]

Puerto Rico **Municipio** **Municipio Subdivision** **Place**	Specified renter-occupied housing units paying cash rent	Gross rent							
		Less than $250	$250 to $499	$500 to $749	$750 to $999	$1,000 to $1,499	$1,500 to $1,999	$2,000 or more	Median (dollars)
Camuy Municipio—Con.									
Ciénagas barrio	24	-	18	6	-	-	-	-	313
Membrillo barrio	219	112	92	12	-	-	-	3	229
Piedra Gorda barrio	52	38	14	-	-	-	-	-	223
Piedra Gorda comunidad (part)	11	11	-	-	-	-	-	-	175
Puente barrio	504	113	341	44	6	-	-	-	337
Camuy zona urbana (part)	200	80	120	-	-	-	-	-	268
Puertos barrio	39	28	11	-	-	-	-	-	211
Quebrada barrio	148	59	80	4	5	-	-	-	274
Quebrada comunidad	59	26	28	-	5	-	-	-	266
Santiago barrio	21	21	-	-	-	-	-	-	178
Yeguada barrio	81	21	49	6	-	-	-	5	302
Zanja barrio	113	25	88	-	-	-	-	-	286
Canóvanas Municipio	1 456	501	715	203	31	6	-	-	311
Canóvanas barrio	576	151	301	114	10	-	-	-	346
Canóvanas zona urbana (part)	179	9	72	88	10	-	-	-	511
San Isidro comunidad	273	98	175	-	-	-	-	-	295
Canóvanas barrio-pueblo	290	119	115	43	7	6	-	-	291
Canóvanas zona urbana (part)	290	119	115	43	7	6	-	-	291
Cubuy barrio	32	13	19	-	-	-	-	-	260
Benítez comunidad (part)	17	8	9	-	-	-	-	-	255
Hato Puerco barrio	230	83	126	7	14	-	-	-	283
Campo Rico comunidad	89	45	44	-	-	-	-	-	249
Lomas barrio	152	78	57	17	-	-	-	-	248
Benítez comunidad (part)	27	4	17	6	-	-	-	-	316
Lomas comunidad	18	18	-	-	-	-	-	-	167
Torrecilla Alta barrio	176	57	97	22	-	-	-	-	338
Santa Bárbara comunidad	121	45	63	13	-	-	-	-	319
Carolina Municipio	14 108	3 972	5 587	3 306	696	407	47	93	402
Barrazas barrio	107	15	75	17	-	-	-	-	365
Cacao barrio	68	7	53	8	-	-	-	-	381
Carolina zona urbana (part)	-	-	-	-	-	-	-	-	-
Cangrejo Arriba barrio	2 217	132	600	724	357	286	37	81	618
Carolina zona urbana (part)	2 217	132	600	724	357	286	37	81	618
Canovanillas barrio	311	23	178	92	5	13	-	-	387
Carolina zona urbana (part)	258	23	150	67	5	13	-	-	377
Carolina barrio-pueblo	128	73	55	-	-	-	-	-	230
Carolina zona urbana (part)	128	73	55	-	-	-	-	-	230
Carruzos barrio	59	19	21	19	-	-	-	-	367
Cedro barrio	71	13	39	19	-	-	-	-	359
Hoyo Mulas barrio	2 197	501	1 026	543	79	38	10	-	409
Carolina zona urbana (part)	2 197	501	1 026	543	79	38	10	-	409
Martín González barrio	1 984	996	711	225	40	12	-	-	247
Carolina zona urbana (part)	1 984	996	711	225	40	12	-	-	247
Sabana Abajo barrio	5 826	1 776	2 361	1 453	188	36	-	12	395
Carolina zona urbana (part)	5 826	1 776	2 361	1 453	188	36	-	12	395
San Antón barrio	751	287	325	98	19	22	-	-	303
Carolina zona urbana (part)	751	287	325	98	19	22	-	-	303
Santa Cruz barrio	11	7	4	-	-	-	-	-	139
Trujillo Bajo barrio	378	123	139	108	8	-	-	-	400
Carolina zona urbana (part)	333	114	113	98	8	-	-	-	406
Cataño Municipio	2 439	1 384	824	130	33	39	22	7	216
Cataño barrio-pueblo	649	303	332	7	-	7	-	-	261
Cataño zona urbana (part)	649	303	332	7	-	7	-	-	261
Palmas barrio	1 790	1 081	492	123	33	32	22	7	184
Cataño zona urbana (part)	1 790	1 081	492	123	33	32	22	7	184
Cayey Municipio	3 277	1 362	1 600	232	36	21	14	12	280
Beatriz barrio	61	24	30	-	7	-	-	-	273
Cayey barrio-pueblo	1 732	799	802	100	11	8	-	12	264
Cayey zona urbana (part)	1 732	799	802	100	11	8	-	12	264
Cedro barrio	29	19	10	-	-	-	-	-	198
Cercadillo barrio	15	15	-	-	-	-	-	-	147
Culebras Alto barrio	8	8	-	-	-	-	-	-	125
Culebras Bajo barrio	5	5	-	-	-	-	-	-	175
Farallón barrio	6	6	-	-	-	-	-	-	225
Guavate barrio	35	15	7	6	-	7	-	-	268
Jájome Alto barrio	23	17	6	-	-	-	-	-	148
Jájome Bajo barrio	7	7	-	-	-	-	-	-	225
Lapa barrio	11	11	-	-	-	-	-	-	154
Matón Abajo barrio	35	15	20	-	-	-	-	-	271
Matón Arriba barrio	33	10	18	5	-	-	-	-	331
Cayey zona urbana (part)	-	-	-	-	-	-	-	-	-
Monte Llano barrio	380	197	162	7	4	6	4	-	206
Cayey zona urbana (part)	326	188	131	7	-	-	-	-	174
Pasto Viejo barrio	11	6	5	-	-	-	-	-	196
Pedro Avila barrio	-	-	-	-	-	-	-	-	-
Piedras barrio	-	-	-	-	-	-	-	-	-
Quebrada Arriba barrio	62	26	24	12	-	-	-	-	307
Rincón barrio	309	29	223	43	14	-	-	-	374
Cayey zona urbana (part)	-	-	-	-	-	-	-	-	-
Sumido barrio	24	-	24	-	-	-	-	-	342
Toíta barrio	390	127	202	51	-	-	10	-	300
Cayey zona urbana (part)	189	40	115	34	-	-	-	-	334
Vegas barrio	101	26	67	8	-	-	-	-	301
G. L. García comunidad	72	26	46	-	-	-	-	-	283
Ceiba Municipio	1 176	333	451	261	53	25	48	5	349
Ceiba barrio-pueblo	420	204	153	56	7	-	-	-	256
Ceiba zona urbana (part)	420	204	153	56	7	-	-	-	256
Chupacallos barrio	90	10	75	-	-	-	-	5	300
Aguas Claras comunidad (part)	73	10	63	-	-	-	-	-	288
Ceiba zona urbana (part)	-	-	-	-	-	-	-	-	-
Daguao barrio	7	-	7	-	-	-	-	-	275
Guayacán barrio	261	52	38	99	6	18	48	-	600
Roosevelt Roads comunidad (part)	261	52	38	99	6	18	48	-	600

Table 29. **Gross Rent: 2000**—Con.

[Data based on a sample (except Tables 65-68). For information on confidentiality protection, coverage, sampling error, and nonsampling error, see Appendix G. For location of definitions, see "How to Use This Census Report"]

Puerto Rico **Municipio** **Municipio Subdivision** **Place**	Specified renter-occupied housing units paying cash rent	Gross rent							
		Less than $250	$250 to $499	$500 to $749	$750 to $999	$1,000 to $1,499	$1,500 to $1,999	$2,000 or more	Median (dollars)
Ceiba Municipio—Con.									
Machos barrio	207	33	65	81	21	7	-	-	514
Aguas Claras comunidad (part)	17	6	11	-	-	-	-	-	311
Ceiba zona urbana (part)	148	16	30	81	21	-	-	-	572
Roosevelt Roads comunidad (part)	-	-	-	-	-	-	-	-	-
Quebrada Seca barrio	90	11	55	11	13	-	-	-	367
Aguas Claras comunidad (part)	80	11	52	4	13	-	-	-	343
Roosevelt Roads comunidad (part)	-	-	-	-	-	-	-	-	-
Río Abajo barrio	27	6	13	8	-	-	-	-	411
Saco barrio	74	17	45	6	6	-	-	-	350
Ciales Municipio	959	392	507	27	6	7	20	-	279
Ciales barrio-pueblo	135	48	87	-	-	-	-	-	274
Ciales zona urbana (part)	135	48	87	-	-	-	-	-	274
Cialitos barrio	21	-	21	-	-	-	-	-	315
Cordillera barrio	108	46	55	-	-	7	-	-	267
Ciales zona urbana (part)	-	-	-	-	-	-	-	-	-
Frontón barrio	76	47	29	-	-	-	-	-	230
Hato Viejo barrio	147	79	63	5	-	-	-	-	240
Jaguas barrio	311	112	157	16	6	-	20	-	303
Ciales zona urbana (part)	102	37	50	-	-	-	15	-	313
Pesas barrio	78	34	44	-	-	-	-	-	309
Pozas barrio	48	13	29	6	-	-	-	-	289
Toro Negro barrio	35	13	22	-	-	-	-	-	338
Cidra Municipio	1 870	539	1 179	124	14	7	7	-	317
Arenas barrio	293	63	178	37	8	7	-	-	339
Cidra zona urbana (part)	16	6	10	-	-	-	-	-	320
Bayamón barrio	272	57	188	14	6	-	7	-	343
Bayamón comunidad	50	9	41	-	-	-	-	-	394
Cidra zona urbana (part)	51	10	41	-	-	-	-	-	338
Beatriz barrio	152	12	130	10	-	-	-	-	338
Ceiba barrio	179	27	152	-	-	-	-	-	310
Cidra zona urbana (part)	10	-	10	-	-	-	-	-	292
Cidra barrio-pueblo	149	47	94	8	-	-	-	-	315
Cidra zona urbana (part)	149	47	94	8	-	-	-	-	315
Honduras barrio	40	7	33	-	-	-	-	-	327
Monte Llano barrio	53	26	22	5	-	-	-	-	255
Rabanal barrio	124	36	82	6	-	-	-	-	344
Cidra zona urbana (part)	-	-	-	-	-	-	-	-	-
Parcelas La Milagrosa comunidad	35	17	18	-	-	-	-	-	254
Rincón barrio	210	46	138	26	-	-	-	-	347
Parcelas Nuevas comunidad	122	35	67	20	-	-	-	-	344
Río Abajo barrio	26	10	11	5	-	-	-	-	321
Cidra zona urbana (part)	-	-	-	-	-	-	-	-	-
Salto barrio	-	-	-	-	-	-	-	-	-
Sud barrio	337	188	136	13	-	-	-	-	221
Cidra zona urbana (part)	222	147	75	-	-	-	-	-	152
Toíta barrio	35	20	15	-	-	-	-	-	240
Coamo Municipio	1 873	994	823	40	9	7	-	-	238
Coamo barrio-pueblo	787	514	255	8	3	7	-	-	177
Coamo zona urbana (part)	787	514	255	8	3	7	-	-	177
Coamo Arriba barrio	-	-	-	-	-	-	-	-	-
Cuyón barrio	90	35	55	-	-	-	-	-	272
Hayales barrio	63	48	15	-	-	-	-	-	211
Los Llanos barrio	128	48	74	6	-	-	-	-	292
Los Llanos comunidad	99	37	62	-	-	-	-	-	295
Palmarejo barrio	148	32	108	8	-	-	-	-	292
Coamo zona urbana (part)	117	24	85	8	-	-	-	-	303
Palmarejo comunidad	25	8	17	-	-	-	-	-	263
Pasto barrio	143	49	89	5	-	-	-	-	273
Coamo zona urbana (part)	12	-	12	-	-	-	-	-	463
Pedro García barrio	31	18	13	-	-	-	-	-	234
Pulguillas barrio	25	20	5	-	-	-	-	-	225
San Ildefonso barrio	415	206	190	13	6	-	-	-	252
Coamo zona urbana (part)	141	69	65	7	-	-	-	-	254
Mariano Colón comunidad (part)	60	16	44	-	-	-	-	-	300
Santa Catalina barrio	43	24	19	-	-	-	-	-	240
Comerío Municipio	1 016	445	542	29	-	-	-	-	265
Cedrito barrio	22	-	17	5	-	-	-	-	350
Cejas barrio	20	7	13	-	-	-	-	-	321
Comerío barrio-pueblo	455	266	177	12	-	-	-	-	199
Comerío zona urbana (part)	455	266	177	12	-	-	-	-	199
Doña Elena barrio	84	27	52	5	-	-	-	-	319
Naranjo barrio	72	13	59	-	-	-	-	-	279
Palomas barrio	237	95	142	-	-	-	-	-	277
Comerío zona urbana (part)	15	15	-	-	-	-	-	-	203
Palomas comunidad	85	27	58	-	-	-	-	-	284
Piñas barrio	38	13	18	7	-	-	-	-	277
Comerío zona urbana (part)	-	-	-	-	-	-	-	-	-
Río Hondo barrio	68	18	50	-	-	-	-	-	272
Vega Redonda barrio	20	6	14	-	-	-	-	-	283
Corozal Municipio	1 559	628	844	56	9	12	10	-	278
Abras barrio	42	17	25	-	-	-	-	-	325
Corozal zona urbana (part)	-	-	-	-	-	-	-	-	-
Cibuco barrio	176	82	78	4	-	12	-	-	258
Corozal zona urbana (part)	80	46	30	4	-	-	-	-	182
Corozal barrio-pueblo	373	176	187	10	-	-	-	-	265
Corozal zona urbana (part)	373	176	187	10	-	-	-	-	265
Cuchillas barrio	20	10	10	-	-	-	-	-	225
Dos Bocas barrio	71	6	65	-	-	-	-	-	293
Corozal zona urbana (part)	14	-	14	-	-	-	-	-	275
Magueyes barrio	10	-	-	-	-	-	10	-	1 875
Maná barrio	36	17	19	-	-	-	-	-	260
Negros barrio	60	26	22	12	-	-	-	-	263
Padilla barrio	118	46	62	10	-	-	-	-	281

Table 29. **Gross Rent: 2000**—Con.

[Data based on a sample (except Tables 65-68). For information on confidentiality protection, coverage, sampling error, and nonsampling error, see Appendix G. For location of definitions, see "How to Use This Census Report"]

Puerto Rico **Municipio** **Municipio Subdivision** **Place**	Specified renter-occupied housing units paying cash rent	Gross rent							
		Less than $250	$250 to $499	$500 to $749	$750 to $999	$1,000 to $1,499	$1,500 to $1,999	$2,000 or more	Median (dollars)
Corozal Municipio—Con.									
Palmarejo barrio	273	80	187	6	-	-	-	-	305
Corozal zona urbana (part)	164	53	111	-	-	-	-	-	284
Palmarito barrio	78	28	41	-	9	-	-	-	300
Palos Blancos barrio	120	67	39	14	-	-	-	-	243
Pueblo barrio	182	73	109	-	-	-	-	-	277
Corozal zona urbana (part)	182	73	109	-	-	-	-	-	277
Culebra Municipio	132	50	64	5	-	-	6	7	316
Culebra barrio-pueblo	46	11	28	-	-	-	-	7	340
Culebra zona urbana (part)	46	11	28	-	-	-	-	7	340
Flamenco barrio	62	21	36	5	-	-	-	-	321
Culebra zona urbana (part)	51	21	30	-	-	-	-	-	295
Fraile barrio	-	-	-	-	-	-	-	-	-
Playa Sardinas I barrio	24	18	-	-	-	-	6	-	100
Culebra zona urbana (part)	-	-	-	-	-	-	-	-	-
Playa Sardinas II barrio	-	-	-	-	-	-	-	-	-
Culebra zona urbana (part)	-	-	-	-	-	-	-	-	-
San Isidro barrio	-	-	-	-	-	-	-	-	-
Dorado Municipio	1 223	307	606	192	39	21	46	12	349
Dorado barrio-pueblo	85	29	44	12	-	-	-	-	325
Dorado zona urbana (part)	85	29	44	12	-	-	-	-	325
Espinosa barrio	96	42	54	-	-	-	-	-	309
Higuillar barrio	847	179	382	168	39	21	46	12	418
Dorado zona urbana (part)	521	117	191	104	30	21	46	12	442
San Antonio comunidad	191	47	101	34	9	-	-	-	361
Maguayo barrio	79	28	46	5	-	-	-	-	273
Río Lajas comunidad (part)	-	-	-	-	-	-	-	-	-
Mameyal barrio	-	-	-	-	-	-	-	-	-
Dorado zona urbana (part)	-	-	-	-	-	-	-	-	-
Río Lajas barrio	116	29	80	7	-	-	-	-	306
Río Lajas comunidad (part)	97	22	68	7	-	-	-	-	311
Fajardo Municipio	2 612	1 041	889	413	168	58	23	20	325
Cabezas barrio	101	6	48	17	12	6	-	12	390
Fajardo zona urbana (part)	-	-	-	-	-	-	-	-	-
Demajagua barrio	47	8	7	7	-	9	16	-	1 292
Fajardo barrio-pueblo	1 724	995	445	180	91	13	-	-	208
Fajardo zona urbana (part)	1 724	995	445	180	91	13	-	-	208
Florencio barrio	73	-	55	18	-	-	-	-	435
Fajardo zona urbana (part)	73	-	55	18	-	-	-	-	435
Naranjo barrio	7	-	7	-	-	-	-	-	275
Quebrada Fajardo barrio	387	13	163	140	57	14	-	-	517
Fajardo zona urbana (part)	380	13	163	133	57	14	-	-	515
Quebrada Vueltas barrio	164	12	119	18	-	-	7	8	410
Fajardo zona urbana (part)	22	5	17	-	-	-	-	-	400
Luis M. Cintrón comunidad	122	7	89	18	-	-	-	8	424
Río Arriba barrio	7	-	7	-	-	-	-	-	475
Sardinera barrio	102	7	38	33	8	16	-	-	516
Fajardo zona urbana (part)	102	7	38	33	8	16	-	-	516
Florida Municipio	688	284	372	20	-	12	-	-	277
Florida Adentro barrio	688	284	372	20	-	12	-	-	277
Florida zona urbana	454	186	242	20	-	6	-	-	275
Pajonal comunidad	20	14	6	-	-	-	-	-	217
Guánica Municipio	1 216	711	474	25	6	-	-	-	225
Arena barrio	5	5	-	-	-	-	-	-	225
Caño barrio	46	39	7	-	-	-	-	-	219
Carenero barrio	126	88	38	-	-	-	-	-	162
Guánica zona urbana (part)	60	55	5	-	-	-	-	-	125
María Antonia comunidad	56	33	23	-	-	-	-	-	208
Ciénaga barrio	80	14	66	-	-	-	-	-	312
Fuig comunidad	59	4	55	-	-	-	-	-	313
Guánica zona urbana (part)	-	-	-	-	-	-	-	-	-
Ensenada barrio	65	12	47	6	-	-	-	-	325
Guánica zona urbana (part)	65	12	47	6	-	-	-	-	325
Guánica barrio-pueblo	646	436	185	19	6	-	-	-	188
Guánica zona urbana (part)	646	436	185	19	6	-	-	-	188
Montalva barrio	89	53	36	-	-	-	-	-	235
Guánica zona urbana (part)	65	46	19	-	-	-	-	-	218
Susúa Baja barrio	159	64	95	-	-	-	-	-	265
Guayama Municipio	2 680	1 355	1 107	153	26	27	-	12	248
Algarrobo barrio	297	89	151	49	4	4	-	-	347
Corazón comunidad	133	79	50	-	4	-	-	-	230
Guayama zona urbana (part)	138	-	90	44	-	4	-	-	469
Caimital barrio	102	18	70	6	8	-	-	-	350
Guayama zona urbana (part)	-	-	-	-	-	-	-	-	-
Olimpo comunidad	84	18	52	6	8	-	-	-	315
Carite barrio	14	14	-	-	-	-	-	-	144
Carmen barrio	12	12	-	-	-	-	-	-	143
Guamaní barrio	59	12	43	-	-	-	-	4	356
Guayama barrio-pueblo	1 837	1 029	701	75	14	18	-	-	217
Guayama zona urbana (part)	1 837	1 029	701	75	14	18	-	-	217
Jobos barrio	234	123	101	10	-	-	-	-	246
Jobos comunidad	136	67	59	10	-	-	-	-	252
Machete barrio	62	13	23	13	-	5	-	8	384
Guayama zona urbana (part)	10	-	10	-	-	-	-	-	375
Palmas barrio	29	17	12	-	-	-	-	-	189
Pozo Hondo barrio	34	28	6	-	-	-	-	-	216
Guayanilla Municipio	888	535	329	24	-	-	-	-	223
Barrero barrio	22	22	-	-	-	-	-	-	211
Boca barrio	42	30	12	-	-	-	-	-	213
Indios comunidad (part)	37	25	12	-	-	-	-	-	223
Cedro barrio	-	-	-	-	-	-	-	-	-
Consejo barrio	28	11	17	-	-	-	-	-	262

Table 29. **Gross Rent: 2000**—Con.

[Data based on a sample (except Tables 65-68). For information on confidentiality protection, coverage, sampling error, and nonsampling error, see Appendix G. For location of definitions, see "How to Use This Census Report"]

Puerto Rico **Municipio** **Municipio Subdivision** **Place**	Specified renter-occupied housing units paying cash rent	Gross rent							
		Less than $250	$250 to $499	$500 to $749	$750 to $999	$1,000 to $1,499	$1,500 to $1,999	$2,000 or more	Median (dollars)
Guayanilla Municipio—Con.									
Guayanilla barrio-pueblo	275	155	102	18	-	-	-	-	214
Guayanilla zona urbana (part)	275	155	102	18	-	-	-	-	214
Indios barrio	40	28	12	-	-	-	-	-	221
Indios comunidad (part)	12	-	12	-	-	-	-	-	300
Jagua Pasto barrio	-	-	-	-	-	-	-	-	-
Jaguas barrio	47	34	13	-	-	-	-	-	228
Llano barrio	11	11	-	-	-	-	-	-	204
Macaná barrio	126	74	52	-	-	-	-	-	233
Magas barrio	180	120	54	6	-	-	-	-	176
Guayanilla zona urbana (part)	10	-	10	-	-	-	-	-	425
Magas Arriba comunidad	-	-	-	-	-	-	-	-	-
Pasto barrio	-	-	-	-	-	-	-	-	-
Playa barrio	25	19	6	-	-	-	-	-	225
Quebrada Honda barrio	5	5	-	-	-	-	-	-	125
Quebradas barrio	82	26	56	-	-	-	-	-	276
Rufina barrio	5	-	5	-	-	-	-	-	275
Sierra Baja barrio	-	-	-	-	-	-	-	-	-
Guaynabo Municipio	5 946	1 958	2 126	767	592	356	82	65	344
Camarones barrio	456	178	278	-	-	-	-	-	294
Guaynabo zona urbana (part)	408	168	240	-	-	-	-	-	285
Frailes barrio	2 346	870	607	336	243	202	46	42	357
Guaynabo zona urbana (part)	2 346	870	607	336	243	202	46	42	357
Guaraguao barrio	130	15	102	13	-	-	-	-	312
Guaynabo barrio-pueblo	327	164	98	26	6	26	7	-	249
Guaynabo zona urbana (part)	327	164	98	26	6	26	7	-	249
Hato Nuevo barrio	91	5	63	23	-	-	-	-	382
Mamey barrio	58	22	36	-	-	-	-	-	272
Pueblo Viejo barrio	1 753	470	569	266	306	104	29	9	397
Guaynabo zona urbana (part)	1 753	470	569	266	306	104	29	9	397
Río barrio	136	52	65	19	-	-	-	-	371
Santa Rosa barrio	599	163	277	84	37	24	-	14	355
Guaynabo zona urbana (part)	327	115	103	42	29	24	-	14	361
Sonadora barrio	50	19	31	-	-	-	-	-	323
Gurabo Municipio	1 434	467	807	151	9	-	-	-	316
Celada barrio	116	16	87	13	-	-	-	-	362
Celada comunidad (part)	17	-	11	6	-	-	-	-	325
Gurabo barrio-pueblo	232	107	118	4	3	-	-	-	270
Gurabo zona urbana (part)	232	107	118	4	3	-	-	-	270
Hato Nuevo barrio	218	61	120	31	6	-	-	-	320
Celada comunidad (part)	94	25	58	5	6	-	-	-	310
Gurabo zona urbana (part)	-	-	-	-	-	-	-	-	-
Jaguar barrio	17	-	17	-	-	-	-	-	321
Gurabo zona urbana (part)	-	-	-	-	-	-	-	-	-
Jaguas barrio	73	21	44	8	-	-	-	-	308
Mamey barrio	135	27	85	23	-	-	-	-	320
Gurabo zona urbana (part)	62	18	41	3	-	-	-	-	307
Masa barrio	59	40	19	-	-	-	-	-	217
Navarro barrio	172	31	141	-	-	-	-	-	370
Quebrada Infierno barrio	17	5	2	10	-	-	-	-	608
Rincón barrio	395	159	174	62	-	-	-	-	308
Gurabo zona urbana (part)	288	153	128	7	-	-	-	-	239
Hatillo Municipio	1 864	771	1 021	43	29	-	-	-	277
Aibonito barrio	95	45	50	-	-	-	-	-	253
Bayaney barrio	119	46	67	6	-	-	-	-	276
Rafael Capó comunidad (part)	-	-	-	-	-	-	-	-	-
Buena Vista barrio	117	44	73	-	-	-	-	-	278
Rafael González comunidad (part)	68	31	37	-	-	-	-	-	262
Campo Alegre barrio	158	58	94	-	6	-	-	-	304
Rafael Capó comunidad (part)	47	34	7	-	6	-	-	-	231
Rafael González comunidad (part)	35	11	24	-	-	-	-	-	318
Capáez barrio	166	62	97	7	-	-	-	-	286
Hatillo zona urbana (part)	-	-	-	-	-	-	-	-	-
Carrizales barrio	346	121	197	18	10	-	-	-	285
Carrizales comunidad	114	28	86	-	-	-	-	-	294
Corcovado barrio	107	22	73	12	-	-	-	-	313
Corcovado comunidad	28	7	16	5	-	-	-	-	282
Rafael González comunidad (part)	7	7	-	-	-	-	-	-	225
Hatillo barrio	255	129	113	-	13	-	-	-	248
Hatillo zona urbana (part)	125	35	90	-	-	-	-	-	351
Hatillo barrio-pueblo	348	198	150	-	-	-	-	-	228
Hatillo zona urbana (part)	348	198	150	-	-	-	-	-	228
Naranjito barrio	153	46	107	-	-	-	-	-	310
Hormigueros Municipio	860	292	415	124	22	7	-	-	311
Benavente barrio	-	-	-	-	-	-	-	-	-
Guanajibo barrio	381	117	156	89	12	7	-	-	338
Hormigueros zona urbana (part)	377	117	156	85	12	7	-	-	336
Hormigueros barrio	178	69	81	18	10	-	-	-	304
Hormigueros zona urbana (part)	140	69	61	-	10	-	-	-	253
Hormigueros barrio-pueblo	66	28	38	-	-	-	-	-	273
Hormigueros zona urbana (part)	66	28	38	-	-	-	-	-	273
Jaguitas barrio	75	32	38	5	-	-	-	-	289
Hormigueros zona urbana (part)	19	7	12	-	-	-	-	-	321
Lavadero barrio	160	46	102	12	-	-	-	-	302
Hormigueros zona urbana (part)	96	34	56	6	-	-	-	-	287
Humacao Municipio	3 410	1 350	1 658	313	39	8	14	28	297
Antón Ruíz barrio	127	22	105	-	-	-	-	-	328
Antón Ruíz comunidad	69	5	64	-	-	-	-	-	359
Bajandas comunidad (part)	35	12	23	-	-	-	-	-	273
Punta Santiago comunidad (part)	-	-	-	-	-	-	-	-	-
Buena Vista barrio	95	31	58	6	-	-	-	-	320
Humacao zona urbana (part)	-	-	-	-	-	-	-	-	-
Candelero Abajo barrio	102	14	29	15	-	8	8	28	706
Candelero Arriba barrio	81	16	59	6	-	-	-	-	310

Table 29. **Gross Rent: 2000**—Con.

[Data based on a sample (except Tables 65-68). For information on confidentiality protection, coverage, sampling error, and nonsampling error, see Appendix G. For location of definitions, see "How to Use This Census Report"]

Puerto Rico Municipio Municipio Subdivision Place	Specified renter-occupied housing units paying cash rent	Gross rent							
		Less than $250	$250 to $499	$500 to $749	$750 to $999	$1,000 to $1,499	$1,500 to $1,999	$2,000 or more	Median (dollars)
Humacao Municipio—Con.									
Candelero Arriba barrio—Con.									
Candelero Arriba comunidad	44	11	27	6	-	-	-	-	287
Cataño barrio	350	270	47	33	-	-	-	-	100-
Humacao zona urbana (part)	285	265	-	20	-	-	-	-	100-
Collores barrio	99	15	63	21	-	-	-	-	346
Humacao barrio-pueblo	513	234	232	37	4	-	6	-	269
Humacao zona urbana (part)	513	234	232	37	4	-	6	-	269
Mabú barrio	683	311	328	37	7	-	-	-	266
Humacao zona urbana (part)	588	305	246	30	7	-	-	-	234
La Fermina comunidad (part)	70	6	64	-	-	-	-	-	346
Mambiche barrio	62	-	50	12	-	-	-	-	422
Mariana barrio	74	5	64	5	-	-	-	-	358
Punta Santiago barrio	268	63	178	16	11	-	-	-	364
Punta Santiago comunidad (part)	268	63	178	16	11	-	-	-	364
Río Abajo barrio	400	183	174	43	-	-	-	-	276
Bajandas comunidad (part)	-	-	-	-	-	-	-	-	-
Humacao zona urbana (part)	336	177	152	7	-	-	-	-	222
Punta Santiago comunidad (part)	11	-	-	11	-	-	-	-	546
Tejas barrio	556	186	271	82	17	-	-	-	313
Humacao zona urbana (part)	309	102	128	68	11	-	-	-	330
Isabela Municipio	2 495	1 027	1 339	109	12	-	-	8	274
Arenales Altos barrio	90	36	54	-	-	-	-	-	265
Arenales Bajos barrio	127	42	85	-	-	-	-	-	288
Mora comunidad (part)	11	-	11	-	-	-	-	-	354
Bajura barrio	65	-	38	19	-	-	-	8	461
Isabela zona urbana (part)	-	-	-	-	-	-	-	-	-
Bejucos barrio	200	79	102	11	8	-	-	-	280
Isabela zona urbana (part)	15	6	9	-	-	-	-	-	419
Coto barrio	153	51	92	6	4	-	-	-	299
Galateo Alto barrio	14	5	9	-	-	-	-	-	270
Galateo Bajo barrio	87	43	38	6	-	-	-	-	252
Guayabos barrio	72	26	41	5	-	-	-	-	279
Isabela zona urbana (part)	11	4	7	-	-	-	-	-	361
Guerrero barrio	211	110	101	-	-	-	-	-	246
Mora comunidad (part)	89	50	39	-	-	-	-	-	244
Isabela barrio-pueblo	865	421	388	56	-	-	-	-	254
Isabela zona urbana (part)	861	417	388	56	-	-	-	-	254
Jobos barrio	194	52	142	-	-	-	-	-	333
Llanadas barrio	104	78	26	-	-	-	-	-	212
Mora barrio	229	25	198	6	-	-	-	-	363
Isabela zona urbana (part)	154	25	123	6	-	-	-	-	359
Planas barrio	84	59	25	-	-	-	-	-	234
Jayuya Municipio	993	532	399	51	11	-	-	-	238
Coabey barrio	222	143	79	-	-	-	-	-	181
Collores barrio	56	21	35	-	-	-	-	-	271
Jauca barrio	6	6	-	-	-	-	-	-	125
Jayuya barrio-pueblo	255	120	104	20	11	-	-	-	273
Jayuya zona urbana (part)	255	120	104	20	11	-	-	-	273
Jayuya Abajo barrio	170	76	74	20	-	-	-	-	263
Jayuya zona urbana (part)	85	36	34	15	-	-	-	-	280
Mameyes Arriba barrio	67	50	11	6	-	-	-	-	196
Pica barrio	6	-	6	-	-	-	-	-	375
Río Grande barrio	22	22	-	-	-	-	-	-	150
Saliente barrio	22	12	10	-	-	-	-	-	242
Veguitas barrio	146	68	73	5	-	-	-	-	286
Jayuya zona urbana (part)	34	11	23	-	-	-	-	-	325
Zamas barrio	21	14	7	-	-	-	-	-	215
Juana Díaz Municipio	1 787	943	731	87	6	7	13	-	242
Amuelas barrio	77	36	41	-	-	-	-	-	266
Juana Díaz zona urbana (part)	-	-	-	-	-	-	-	-	-
Callabo barrio	32	11	16	5	-	-	-	-	325
Capitanejo barrio	163	101	62	-	-	-	-	-	227
Potala Pastillo comunidad	127	82	45	-	-	-	-	-	218
Cintrona barrio	81	54	27	-	-	-	-	-	222
Collores barrio	72	44	28	-	-	-	-	-	233
Emajagual barrio	-	-	-	-	-	-	-	-	-
Guayabal barrio	142	86	56	-	-	-	-	-	233
Guayabal comunidad	59	36	23	-	-	-	-	-	239
Jacaguas barrio	151	22	111	11	-	7	-	-	356
Luis Lloréns Torres comunidad	93	16	71	6	-	-	-	-	335
Juana Díaz barrio-pueblo	562	371	150	30	6	-	5	-	182
Juana Díaz zona urbana (part)	562	371	150	30	6	-	5	-	182
Lomas barrio	36	24	12	-	-	-	-	-	225
Juana Díaz zona urbana (part)	30	18	12	-	-	-	-	-	238
Río Cañas Abajo barrio	67	30	34	3	-	-	-	-	261
Río Cañas Abajo comunidad	42	11	31	-	-	-	-	-	281
Río Cañas Arriba barrio	40	16	24	-	-	-	-	-	267
Sabana Llana barrio	195	93	96	6	-	-	-	-	256
Aguilita comunidad	125	57	68	-	-	-	-	-	259
Capitanejo comunidad (part)	70	36	28	6	-	-	-	-	240
Tijeras barrio	169	55	74	32	-	-	8	-	382
Juana Díaz zona urbana (part)	126	43	52	23	-	-	8	-	379
Juncos Municipio	1 956	690	1 116	82	36	13	19	-	296
Caimito barrio	50	18	25	-	7	-	-	-	317
El Mangó comunidad (part)	39	7	25	-	7	-	-	-	358
Ceiba Norte barrio	248	39	188	21	-	-	-	-	313
Juncos zona urbana (part)	102	11	80	11	-	-	-	-	333
Ceiba Sur barrio	261	104	142	15	-	-	-	-	275
Juncos zona urbana (part)	20	7	13	-	-	-	-	-	325
Gurabo Abajo barrio	102	29	68	5	-	-	-	-	316
Gurabo Arriba barrio	10	-	5	-	5	-	-	-	600
El Mangó comunidad (part)	-	-	-	-	-	-	-	-	-
Juncos barrio-pueblo	391	65	309	11	6	-	-	-	358
Juncos zona urbana (part)	391	65	309	11	6	-	-	-	358

Table 29. **Gross Rent: 2000**—Con.

[Data based on a sample (except Tables 65-68). For information on confidentiality protection, coverage, sampling error, and nonsampling error, see Appendix G. For location of definitions, see "How to Use This Census Report"]

Puerto Rico **Municipio** **Municipio Subdivision** **Place**	Specified renter-occupied housing units paying cash rent	Gross rent							
		Less than $250	$250 to $499	$500 to $749	$750 to $999	$1,000 to $1,499	$1,500 to $1,999	$2,000 or more	Median (dollars)
Juncos Municipio—Con.									
Lirios barrio	577	343	209	6	-	13	6	-	177
Juncos zona urbana (part)	282	230	33	-	-	13	6	-	100-
Mamey barrio	182	85	76	10	11	-	-	-	261
Juncos zona urbana (part)	143	85	43	10	5	-	-	-	140
Valenciano Abajo barrio	93	7	63	10	-	-	13	-	404
Valenciano Arriba barrio	42	-	31	4	7	-	-	-	389
Lajas Municipio	1 185	543	574	54	10	-	4	-	263
Candelaria barrio	228	136	84	4	4	-	-	-	228
Lajas zona urbana (part)	117	90	23	4	-	-	-	-	186
Palmarejo comunidad (part)	7	7	-	-	-	-	-	-	225
Costa barrio	50	10	34	6	-	-	-	-	286
Lajas barrio	165	55	105	5	-	-	-	-	284
Lajas zona urbana (part)	65	37	23	5	-	-	-	-	230
Lajas barrio-pueblo	129	71	48	10	-	-	-	-	218
Lajas zona urbana (part)	129	71	48	10	-	-	-	-	218
Lajas Arriba barrio	55	19	23	7	6	-	-	-	325
Llanos barrio	10	5	5	-	-	-	-	-	275
Palmarejo barrio	159	94	46	19	-	-	-	-	237
Palmarejo comunidad (part)	32	18	14	-	-	-	-	-	242
Parguera barrio	40	4	36	-	-	-	-	-	410
La Parguera comunidad	20	4	16	-	-	-	-	-	350
París barrio	50	25	25	-	-	-	-	-	250
Plata barrio	132	55	74	3	-	-	-	-	268
Sabana Yeguas barrio	136	69	63	-	-	-	4	-	249
Lajas zona urbana (part)	102	56	46	-	-	-	-	-	243
Santa Rosa barrio	31	-	31	-	-	-	-	-	331
Lares Municipio	2 018	1 135	844	18	11	10	-	-	236
Bartolo barrio	164	103	61	-	-	-	-	-	214
Buenos Aires barrio	183	124	59	-	-	-	-	-	196
Lares zona urbana (part)	6	6	-	-	-	-	-	-	125
Callejones barrio	167	104	57	6	-	-	-	-	235
Espino barrio	104	72	32	-	-	-	-	-	190
Lares barrio	303	119	184	-	-	-	-	-	283
Lares zona urbana (part)	18	6	12	-	-	-	-	-	363
Lares barrio-pueblo	431	234	182	-	5	10	-	-	229
Lares zona urbana (part)	431	234	182	-	5	10	-	-	229
La Torre barrio	63	30	33	-	-	-	-	-	261
Lares zona urbana (part)	5	5	-	-	-	-	-	-	225
Mirasol barrio	60	56	4	-	-	-	-	-	212
Pezuela barrio	-	-	-	-	-	-	-	-	-
Piletas barrio	229	137	81	5	6	-	-	-	233
Pueblo barrio	275	133	142	-	-	-	-	-	254
Lares zona urbana (part)	86	20	66	-	-	-	-	-	290
Río Prieto barrio	39	23	9	7	-	-	-	-	197
Las Marías Municipio	614	386	217	11	-	-	-	-	217
Alto Sano barrio	-	-	-	-	-	-	-	-	-
Anones barrio	103	49	54	-	-	-	-	-	260
Bucarabones barrio	27	21	6	-	-	-	-	-	219
Buena Vista barrio	37	37	-	-	-	-	-	-	154
Cerrote barrio	23	18	5	-	-	-	-	-	148
Chamorro barrio	6	6	-	-	-	-	-	-	125
Espino barrio	-	-	-	-	-	-	-	-	-
Furnias barrio	57	30	22	5	-	-	-	-	243
Las Marías barrio-pueblo	62	26	36	-	-	-	-	-	268
Las Marías zona urbana (part)	47	11	36	-	-	-	-	-	295
Maravilla Este barrio	66	47	13	6	-	-	-	-	173
Las Marías zona urbana (part)	41	35	-	6	-	-	-	-	164
Maravilla Norte barrio	12	-	12	-	-	-	-	-	375
Maravilla Sur barrio	180	111	69	-	-	-	-	-	179
Las Marías zona urbana (part)	6	-	6	-	-	-	-	-	275
Naranjales barrio	11	11	-	-	-	-	-	-	125
Palma Escrita barrio	20	20	-	-	-	-	-	-	225
Purísima Concepción barrio	-	-	-	-	-	-	-	-	-
Río Cañas barrio	10	10	-	-	-	-	-	-	175
Las Piedras Municipio	1 584	626	841	92	-	17	-	8	280
Boquerón barrio	43	7	28	8	-	-	-	-	405
Boquerón comunidad	26	-	18	8	-	-	-	-	400
Ceiba barrio	45	20	25	-	-	-	-	-	259
Collores barrio	188	41	135	12	-	-	-	-	296
La Fermina comunidad (part)	57	11	39	7	-	-	-	-	278
Las Piedras zona urbana (part)	-	-	-	-	-	-	-	-	-
El Río barrio	135	53	77	5	-	-	-	-	268
Pueblito del Río comunidad	38	12	21	5	-	-	-	-	285
Las Piedras barrio-pueblo	272	156	101	11	-	4	-	-	224
Las Piedras zona urbana (part)	272	156	101	11	-	4	-	-	224
Montones barrio	269	92	157	20	-	-	-	-	289
Quebrada Arenas barrio	135	34	84	4	-	5	-	8	334
Las Piedras zona urbana (part)	51	10	36	-	-	5	-	-	298
Tejas barrio	497	223	234	32	-	8	-	-	271
Las Piedras zona urbana (part)	307	175	118	14	-	-	-	-	164
Loíza Municipio	807	355	311	125	7	-	9	-	280
Canóvanas barrio	196	13	122	61	-	-	-	-	426
Loíza barrio-pueblo	230	164	42	24	-	-	-	-	158
Loíza zona urbana	230	164	42	24	-	-	-	-	158
Medianía Alta barrio	155	94	36	16	-	-	9	-	234
Vieques comunidad	101	59	24	9	-	-	9	-	239
Medianía Baja barrio	216	84	101	24	7	-	-	-	271
Suárez comunidad	23	15	8	-	-	-	-	-	178
Torrecilla Alta barrio	-	-	-	-	-	-	-	-	-
Torrecilla Baja barrio	10	-	10	-	-	-	-	-	425

Table 29. **Gross Rent: 2000**—Con.

[Data based on a sample (except Tables 65-68). For information on confidentiality protection, coverage, sampling error, and nonsampling error, see Appendix G. For location of definitions, see "How to Use This Census Report"]

Puerto Rico **Municipio** **Municipio Subdivision** **Place**	Specified renter-occupied housing units paying cash rent	Gross rent							
		Less than $250	$250 to $499	$500 to $749	$750 to $999	$1,000 to $1,499	$1,500 to $1,999	$2,000 or more	Median (dollars)
Luquillo Municipio	1 004	393	412	139	36	9	15	-	293
Juan Martín barrio	32	-	24	8	-	-	-	-	375
Luquillo barrio-pueblo	160	60	74	20	6	-	-	-	305
Luquillo zona urbana (part)	160	60	74	20	6	-	-	-	305
Mameyes I barrio	89	24	56	-	-	9	-	-	322
Playa Fortuna comunidad (part)	73	24	40	-	-	9	-	-	308
Mata de Plátano barrio	373	104	143	96	30	-	-	-	362
Luquillo zona urbana (part)	238	87	75	70	6	-	-	-	286
Playa Fortuna comunidad (part)	20	9	11	-	-	-	-	-	257
Pitahaya barrio	303	195	85	8	-	-	15	-	168
Luquillo zona urbana (part)	154	145	9	-	-	-	-	-	100-
Ramos comunidad	80	36	44	-	-	-	-	-	263
Sabana barrio	47	10	30	7	-	-	-	-	325
Luquillo zona urbana (part)	21	-	14	7	-	-	-	-	415
Manatí Municipio	2 618	1 140	1 177	277	12	-	12	-	277
Bajura Adentro barrio	97	60	37	-	-	-	-	-	192
Bajura Afuera barrio	7	-	7	-	-	-	-	-	275
Manatí zona urbana (part)	-	-	-	-	-	-	-	-	-
Coto Norte barrio	632	292	256	79	5	-	-	-	267
Coto Norte comunidad (part)	37	13	24	-	-	-	-	-	281
Manatí zona urbana (part)	259	141	77	36	5	-	-	-	236
Coto Sur barrio	446	209	148	89	-	-	-	-	272
Manatí zona urbana (part)	298	196	61	41	-	-	-	-	221
Manatí barrio-pueblo	804	397	339	49	7	-	12	-	253
Manatí zona urbana (part)	804	397	339	49	7	-	12	-	253
Río Arriba Poniente barrio	86	29	44	13	-	-	-	-	300
Río Arriba Saliente barrio	156	34	122	-	-	-	-	-	311
Tierras Nuevas Poniente barrio	136	50	70	16	-	-	-	-	286
La Luisa comunidad	114	35	63	16	-	-	-	-	311
Tierras Nuevas Saliente barrio	254	69	154	31	-	-	-	-	330
Manatí zona urbana (part)	-	-	-	-	-	-	-	-	-
Tierras Nuevas Poniente comunidad	148	51	76	21	-	-	-	-	298
Maricao Municipio	321	158	157	6	-	-	-	-	252
Bucarabones barrio	-	-	-	-	-	-	-	-	-
Indiera Alta barrio	46	23	17	6	-	-	-	-	250
Indiera Baja barrio	31	20	11	-	-	-	-	-	185
Indiera Fría barrio	6	6	-	-	-	-	-	-	175
Maricao barrio-pueblo	84	55	29	-	-	-	-	-	214
Maricao zona urbana (part)	84	55	29	-	-	-	-	-	214
Maricao Afuera barrio	115	33	82	-	-	-	-	-	294
Maricao zona urbana (part)	16	6	10	-	-	-	-	-	275
Montoso barrio	39	21	18	-	-	-	-	-	246
Maunabo Municipio	563	269	260	29	-	5	-	-	257
Calzada barrio	20	-	20	-	-	-	-	-	362
Emajagua barrio	148	26	117	-	-	5	-	-	314
Emajagua comunidad	103	19	79	-	-	5	-	-	306
Maunabo zona urbana (part)	10	-	10	-	-	-	-	-	375
Lizas barrio	25	25	-	-	-	-	-	-	211
Matuyas Alto barrio	-	-	-	-	-	-	-	-	-
Matuyas Bajo barrio	13	-	13	-	-	-	-	-	275
Maunabo barrio-pueblo	47	5	34	8	-	-	-	-	318
Maunabo zona urbana (part)	47	5	34	8	-	-	-	-	318
Palo Seco barrio	66	44	17	5	-	-	-	-	233
Palo Seco comunidad	61	44	17	-	-	-	-	-	230
Quebrada Arenas barrio	155	126	29	-	-	-	-	-	136
Maunabo zona urbana (part)	150	121	29	-	-	-	-	-	137
Talante barrio	89	43	30	16	-	-	-	-	265
Maunabo zona urbana (part)	-	-	-	-	-	-	-	-	-
Mayagüez Municipio	11 715	5 716	4 690	1 002	169	94	32	12	256
Algarrobos barrio	189	29	75	51	4	12	13	5	422
Mayagüez zona urbana (part)	189	29	75	51	4	12	13	5	422
Bateyes barrio	54	-	44	10	-	-	-	-	297
Guanajibo barrio	624	230	247	131	16	-	-	-	318
Mayagüez zona urbana (part)	624	230	247	131	16	-	-	-	318
Isla de Mona e Islote Monito barrio	-	-	-	-	-	-	-	-	-
Juan Alonso barrio	59	-	31	16	-	12	-	-	435
Mayagüez zona urbana (part)	21	-	5	16	-	-	-	-	667
Leguísamo barrio	101	44	50	7	-	-	-	-	273
Limón barrio	59	11	48	-	-	-	-	-	308
Malezas barrio	32	4	15	6	7	-	-	-	470
Mayagüez barrio-pueblo	6 971	3 969	2 307	526	110	46	13	-	216
Mayagüez zona urbana (part)	6 971	3 969	2 307	526	110	46	13	-	216
Mayagüez Arriba barrio	491	261	205	14	5	-	6	-	238
Mayagüez zona urbana (part)	407	193	198	5	5	-	6	-	258
Miradero barrio	476	66	301	80	10	19	-	-	388
Mayagüez zona urbana (part)	476	66	301	80	10	19	-	-	388
Montoso barrio	14	14	-	-	-	-	-	-	185
Naranjales barrio	21	14	7	-	-	-	-	-	228
Quebrada Grande barrio	477	64	353	48	-	5	-	7	345
Mayagüez zona urbana (part)	449	58	336	48	-	-	-	7	347
Quemado barrio	149	65	78	-	6	-	-	-	308
Río Cañas Abajo barrio	78	34	44	-	-	-	-	-	266
Mayagüez zona urbana (part)	48	28	20	-	-	-	-	-	241
Río Cañas Arriba barrio	32	15	17	-	-	-	-	-	308
Río Hondo barrio	214	67	133	14	-	-	-	-	335
Mayagüez zona urbana (part)	174	58	102	14	-	-	-	-	328
Rosario barrio	46	24	22	-	-	-	-	-	242
Sábalos barrio	1 476	747	630	88	11	-	-	-	245
Mayagüez zona urbana (part)	1 476	747	630	88	11	-	-	-	245
Sabanetas barrio	152	58	83	11	-	-	-	-	308
Mayagüez zona urbana (part)	66	46	9	11	-	-	-	-	204
Moca Municipio	1 938	954	916	48	20	-	-	-	252
Aceitunas barrio	120	60	55	-	5	-	-	-	250
Aceitunas comunidad	52	39	13	-	-	-	-	-	230

Table 29. **Gross Rent: 2000**—Con.

[Data based on a sample (except Tables 65-68). For information on confidentiality protection, coverage, sampling error, and nonsampling error, see Appendix G. For location of definitions, see "How to Use This Census Report"]

Puerto Rico **Municipio** **Municipio Subdivision** **Place**	Specified renter-occupied housing units paying cash rent	Gross rent							
		Less than $250	$250 to $499	$500 to $749	$750 to $999	$1,000 to $1,499	$1,500 to $1,999	$2,000 or more	Median (dollars)
Moca Municipio—Con.									
Capá barrio	189	71	118	-	-	-	-	-	276
Centro barrio	40	20	20	-	-	-	-	-	250
Cerro Gordo barrio	117	77	40	-	-	-	-	-	229
Cruz barrio	35	22	13	-	-	-	-	-	230
Cuchillas barrio	204	140	64	-	-	-	-	-	222
Marías barrio	76	51	25	-	-	-	-	-	212
Moca barrio-pueblo	210	81	108	21	-	-	-	-	301
Moca zona urbana (part)	210	81	108	21	-	-	-	-	301
Naranjo barrio	86	54	32	-	-	-	-	-	211
Plata barrio	65	29	36	-	-	-	-	-	259
Pueblo barrio	356	140	194	17	5	-	-	-	282
Moca zona urbana (part)	160	74	69	12	5	-	-	-	313
Rocha barrio	187	86	95	-	6	-	-	-	259
Voladoras barrio	253	123	116	10	4	-	-	-	255
Morovis Municipio	1 007	420	548	39	-	-	-	-	269
Barahona barrio	153	59	94	-	-	-	-	-	268
Barahona comunidad	86	33	53	-	-	-	-	-	265
Cuchillas barrio	42	21	21	-	-	-	-	-	200
Fránquez barrio	125	52	73	-	-	-	-	-	262
Fránquez comunidad	55	24	31	-	-	-	-	-	259
Monte Llano barrio	154	94	43	17	-	-	-	-	147
Morovis zona urbana (part)	83	66	10	7	-	-	-	-	100-
Morovis barrio-pueblo	100	56	44	-	-	-	-	-	238
Morovis zona urbana (part)	100	56	44	-	-	-	-	-	238
Morovis Norte barrio	126	40	80	6	-	-	-	-	331
Morovis zona urbana (part)	7	7	-	-	-	-	-	-	225
Morovis Sud barrio	69	10	50	9	-	-	-	-	295
Pasto barrio	22	15	7	-	-	-	-	-	221
Perchas barrio	27	9	18	-	-	-	-	-	278
Río Grande barrio	23	3	20	-	-	-	-	-	371
San Lorenzo barrio	10	10	-	-	-	-	-	-	175
Torrecillas barrio	37	4	33	-	-	-	-	-	326
Unibón barrio	119	47	65	7	-	-	-	-	272
Vaga barrio	-	-	-	-	-	-	-	-	-
Naguabo Municipio	1 392	716	609	25	5	37	-	-	243
Daguao barrio	71	9	37	6	-	19	-	-	383
Daguao comunidad	59	9	25	6	-	19	-	-	388
Roosevelt Roads comunidad (part)	-	-	-	-	-	-	-	-	-
Duque barrio	132	34	98	-	-	-	-	-	282
Duque comunidad	74	10	64	-	-	-	-	-	292
Naguabo zona urbana (part)	23	7	16	-	-	-	-	-	388
Húcares barrio	224	136	76	-	-	12	-	-	227
Maizales barrio	126	64	62	-	-	-	-	-	242
Naguabo zona urbana (part)	40	40	-	-	-	-	-	-	100-
Mariana barrio	69	34	35	-	-	-	-	-	251
Naguabo barrio-pueblo	362	243	101	12	-	6	-	-	144
Naguabo zona urbana (part)	362	243	101	12	-	6	-	-	144
Peña Pobre barrio	108	28	80	-	-	-	-	-	326
Peña Pobre comunidad	40	-	40	-	-	-	-	-	331
Río barrio	178	116	50	7	5	-	-	-	140
Naguabo zona urbana (part)	132	103	29	-	-	-	-	-	106
Río Blanco barrio	106	46	60	-	-	-	-	-	275
Río Blanco comunidad	61	29	32	-	-	-	-	-	309
Santiago y Lima barrio	16	6	10	-	-	-	-	-	267
Naranjito Municipio	1 077	398	645	34	-	-	-	-	282
Achiote barrio	258	95	157	6	-	-	-	-	279
Naranjito zona urbana (part)	85	54	31	-	-	-	-	-	146
Anones barrio	122	43	79	-	-	-	-	-	276
Cedro Abajo barrio	127	69	53	5	-	-	-	-	243
Cedro Arriba barrio	114	26	88	-	-	-	-	-	298
Guadiana barrio	104	17	87	-	-	-	-	-	323
Naranjito zona urbana (part)	-	-	-	-	-	-	-	-	-
Lomas barrio	143	42	95	6	-	-	-	-	340
Naranjito barrio-pueblo	118	71	30	17	-	-	-	-	225
Naranjito zona urbana (part)	118	71	30	17	-	-	-	-	225
Nuevo barrio	91	35	56	-	-	-	-	-	273
Orocovis Municipio	908	568	280	27	13	20	-	-	218
Ala de la Piedra barrio	5	5	-	-	-	-	-	-	125
Barros barrio	83	31	52	-	-	-	-	-	290
Bauta Abajo barrio	35	28	7	-	-	-	-	-	186
Bauta Arriba barrio	12	12	-	-	-	-	-	-	193
Bermejales barrio	8	4	4	-	-	-	-	-	275
Botijas barrio	142	88	41	7	6	-	-	-	193
Cacaos barrio	12	12	-	-	-	-	-	-	225
Collores barrio	4	4	-	-	-	-	-	-	125
Damián Abajo barrio	5	5	-	-	-	-	-	-	175
Damián Arriba barrio	17	17	-	-	-	-	-	-	165
Gato barrio	118	57	48	6	-	7	-	-	254
Mata de Cañas barrio	12	12	-	-	-	-	-	-	207
Orocovis barrio	164	89	61	-	7	7	-	-	239
Orocovis zona urbana (part)	-	-	-	-	-	-	-	-	-
Orocovis barrio-pueblo	120	84	24	6	-	6	-	-	207
Orocovis zona urbana (part)	120	84	24	6	-	6	-	-	207
Pellejas barrio	14	5	9	-	-	-	-	-	261
Sabana barrio	89	76	5	8	-	-	-	-	119
Saltos barrio	68	39	29	-	-	-	-	-	235
Patillas Municipio	868	420	403	15	23	-	-	7	255
Apeadero barrio	11	5	6	-	-	-	-	-	254
Bajo barrio	76	41	35	-	-	-	-	-	241
Lamboglia comunidad	23	17	6	-	-	-	-	-	225
Cacao Alto barrio	119	93	26	-	-	-	-	-	159
Patillas zona urbana (part)	96	84	12	-	-	-	-	-	131
Cacao Bajo barrio	72	26	36	3	-	-	-	7	318

Table 29. **Gross Rent: 2000**—Con.

[Data based on a sample (except Tables 65-68). For information on confidentiality protection, coverage, sampling error, and nonsampling error, see Appendix G. For location of definitions, see "How to Use This Census Report"]

Puerto Rico **Municipio** **Municipio Subdivision** **Place**	Specified renter-occupied housing units paying cash rent	Gross rent							
		Less than $250	$250 to $499	$500 to $749	$750 to $999	$1,000 to $1,499	$1,500 to $1,999	$2,000 or more	Median (dollars)
Patillas Municipio—Con.									
Cacao Bajo barrio—Con.									
Palmas comunidad (part)	16	12	4	-	-	-	-	-	175
Patillas zona urbana (part)	-	-	-	-	-	-	-	-	-
Egozcue barrio	-	-	-	-	-	-	-	-	-
Guardarraya barrio	62	18	34	-	10	-	-	-	320
Jacaboa barrio	46	4	42	-	-	-	-	-	305
Jagual barrio	12	6	6	-	-	-	-	-	275
Mamey barrio	106	63	33	7	3	-	-	-	205
Patillas zona urbana (part)	74	40	24	7	3	-	-	-	236
Marín barrio	42	17	25	-	-	-	-	-	265
Patillas zona urbana (part)	12	-	12	-	-	-	-	-	407
Mulas barrio	12	5	7	-	-	-	-	-	307
Muñoz Rivera barrio	61	55	6	-	-	-	-	-	145
Patillas barrio-pueblo	127	36	86	-	5	-	-	-	287
Patillas zona urbana (part)	127	36	86	-	5	-	-	-	287
Pollos barrio	100	35	55	5	5	-	-	-	286
Quebrada Arriba barrio	22	16	6	-	-	-	-	-	184
Ríos barrio	-	-	-	-	-	-	-	-	-
Peñuelas Municipio	879	488	340	33	5	7	-	6	234
Barreal barrio	-	-	-	-	-	-	-	-	-
Coto barrio	8	-	8	-	-	-	-	-	400
Peñuelas zona urbana (part)	8	-	8	-	-	-	-	-	400
Cuebas barrio	16	10	6	-	-	-	-	-	240
Encarnación barrio	33	24	4	-	5	-	-	-	193
Tallaboa comunidad	29	24	-	-	5	-	-	-	184
Jaguas barrio	82	38	44	-	-	-	-	-	269
Peñuelas zona urbana (part)	35	-	35	-	-	-	-	-	376
Macaná barrio	28	18	10	-	-	-	-	-	192
Peñuelas barrio-pueblo	163	115	48	-	-	-	-	-	182
Peñuelas zona urbana (part)	163	115	48	-	-	-	-	-	182
Quebrada Ceiba barrio	165	86	68	11	-	-	-	-	246
Peñuelas zona urbana (part)	114	50	58	6	-	-	-	-	267
Tallaboa Alta comunidad (part)	30	26	4	-	-	-	-	-	223
Rucio barrio	11	5	-	6	-	-	-	-	704
Santo Domingo barrio	263	131	114	11	-	7	-	-	251
Santo Domingo comunidad	65	23	42	-	-	-	-	-	276
Tallaboa Alta barrio	83	45	27	5	-	-	-	6	245
Tallaboa Alta comunidad (part)	41	21	14	-	-	-	-	6	248
Tallaboa Poniente barrio	19	12	7	-	-	-	-	-	232
Tallaboa Saliente barrio	8	4	4	-	-	-	-	-	200
Ponce Municipio	12 183	6 557	3 997	1 173	274	143	33	6	231
Anón barrio	34	34	-	-	-	-	-	-	189
Bucaná barrio	99	6	59	27	7	-	-	-	470
Ponce zona urbana (part)	99	6	59	27	7	-	-	-	470
Canas barrio	1 181	514	553	107	7	-	-	-	276
Ponce zona urbana (part)	1 138	508	516	107	7	-	-	-	272
Canas Urbano barrio	2 126	831	757	434	65	33	6	-	355
Ponce zona urbana (part)	2 126	831	757	434	65	33	6	-	355
Capitanejo barrio	45	7	38	-	-	-	-	-	280
Capitanejo comunidad (part)	31	-	31	-	-	-	-	-	291
Cerrillos barrio	72	33	27	12	-	-	-	-	271
Ponce zona urbana (part)	39	-	27	12	-	-	-	-	396
Coto Laurel barrio	118	36	78	4	-	-	-	-	322
Coto Laurel comunidad	91	28	59	4	-	-	-	-	319
Ponce zona urbana (part)	-	-	-	-	-	-	-	-	-
Cuarto barrio	431	269	129	33	-	-	-	-	213
Ponce zona urbana (part)	431	269	129	33	-	-	-	-	213
Guaraguao barrio	33	23	10	-	-	-	-	-	192
Machuelo Abajo barrio	1 252	836	256	59	64	37	-	-	148
Ponce zona urbana (part)	1 252	836	256	59	64	37	-	-	148
Machuelo Arriba barrio	639	314	222	77	5	21	-	-	258
Ponce zona urbana (part)	502	229	170	77	5	21	-	-	289
Magueyes barrio	198	43	110	22	23	-	-	-	374
Ponce zona urbana (part)	180	36	99	22	23	-	-	-	381
Magueyes Urbano barrio	48	13	13	22	-	-	-	-	492
Ponce zona urbana (part)	48	13	13	22	-	-	-	-	492
Maragüez barrio	6	6	-	-	-	-	-	-	175
Marueño barrio	45	32	13	-	-	-	-	-	207
Marueño comunidad	19	6	13	-	-	-	-	-	285
Ponce zona urbana (part)	-	-	-	-	-	-	-	-	-
Monte Llano barrio	8	8	-	-	-	-	-	-	100-
Playa barrio	1 114	694	271	108	32	9	-	-	175
Ponce zona urbana (part)	1 114	694	271	108	32	9	-	-	175
Portugués barrio	329	269	36	13	7	-	4	-	100-
Ponce zona urbana (part)	168	141	17	6	-	-	4	-	100-
Portugués Urbano barrio	193	128	60	5	-	-	-	-	213
Ponce zona urbana (part)	193	128	60	5	-	-	-	-	213
Primero barrio	635	407	170	35	4	19	-	-	150
Ponce zona urbana (part)	635	407	170	35	4	19	-	-	150
Quebrada Limón barrio	44	13	31	-	-	-	-	-	323
Ponce zona urbana (part)	26	-	26	-	-	-	-	-	333
Quinto barrio	180	114	53	7	6	-	-	-	146
Ponce zona urbana (part)	180	114	53	7	6	-	-	-	146
Real barrio	53	32	15	6	-	-	-	-	225
Sabanetas barrio	363	172	137	42	12	-	-	-	268
Ponce zona urbana (part)	363	172	137	42	12	-	-	-	268
San Antón barrio	1 093	537	389	97	36	17	11	6	254
Ponce zona urbana (part)	1 093	537	389	97	36	17	11	6	254
San Patricio barrio	7	7	-	-	-	-	-	-	225
Segundo barrio	1 101	651	421	23	6	-	-	-	222
Ponce zona urbana (part)	1 101	651	421	23	6	-	-	-	222
Sexto barrio	391	276	96	7	-	-	12	-	204
Ponce zona urbana (part)	391	276	96	7	-	-	12	-	204
Tercero barrio	183	136	35	12	-	-	-	-	141
Ponce zona urbana (part)	183	136	35	12	-	-	-	-	141
Tibes barrio	18	12	-	6	-	-	-	-	175

Table 29. **Gross Rent: 2000**—Con.

[Data based on a sample (except Tables 65-68). For information on confidentiality protection, coverage, sampling error, and nonsampling error, see Appendix G. For location of definitions, see "How to Use This Census Report"]

Puerto Rico **Municipio** **Municipio Subdivision** **Place**	Specified renter-occupied housing units paying cash rent	Gross rent							
		Less than $250	$250 to $499	$500 to $749	$750 to $999	$1,000 to $1,499	$1,500 to $1,999	$2,000 or more	Median (dollars)
Ponce Municipio—Con.									
Tibes barrio—Con.									
Ponce zona urbana (part)	-	-	-	-	-	-	-	-	-
Vayas barrio	144	104	18	15	-	7	-	-	148
Ponce zona urbana (part)	29	-	7	15	-	7	-	-	725
Quebradillas Municipio	1 374	726	563	73	6	-	6	-	240
Cacao barrio	345	186	147	6	6	-	-	-	231
Quebradillas zona urbana (part)	206	153	53	-	-	-	-	-	102
San Antonio comunidad	24	5	19	-	-	-	-	-	275
Charcas barrio	-	-	-	-	-	-	-	-	-
Cocos barrio	160	33	114	13	-	-	-	-	317
Guajataca barrio	52	46	6	-	-	-	-	-	205
Quebradillas barrio-pueblo	194	131	63	-	-	-	-	-	100-
Quebradillas zona urbana (part)	194	131	63	-	-	-	-	-	100-
San Antonio barrio	120	60	60	-	-	-	-	-	250
Cacao comunidad	25	12	13	-	-	-	-	-	256
San José barrio	210	130	46	28	-	-	6	-	194
Terranova barrio	293	140	127	26	-	-	-	-	255
Quebradillas zona urbana (part)	176	104	67	5	-	-	-	-	100
Rincón Municipio	767	356	353	53	5	-	-	-	261
Atalaya barrio	10	-	10	-	-	-	-	-	275
Barrero barrio	33	16	17	-	-	-	-	-	254
Calvache barrio	67	5	58	4	-	-	-	-	328
Stella comunidad (part)	24	5	19	-	-	-	-	-	275
Cruces barrio	28	16	12	-	-	-	-	-	244
Ensenada barrio	87	35	52	-	-	-	-	-	265
Rincón zona urbana (part)	19	12	7	-	-	-	-	-	208
Jagüey barrio	30	25	5	-	-	-	-	-	205
Pueblo barrio	200	105	73	22	-	-	-	-	244
Rincón zona urbana (part)	-	-	-	-	-	-	-	-	-
Stella comunidad (part)	49	18	19	12	-	-	-	-	402
Puntas barrio	96	32	59	-	5	-	-	-	281
Rincón barrio-pueblo	168	117	36	15	-	-	-	-	198
Rincón zona urbana (part)	168	117	36	15	-	-	-	-	198
Río Grande barrio	48	5	31	12	-	-	-	-	407
Río Grande Municipio	1 948	553	958	323	59	48	-	7	332
Ciénaga Alta barrio	160	30	110	-	10	10	-	-	341
Ciénaga Baja barrio	699	233	332	126	8	-	-	-	319
La Dolores comunidad	125	14	103	8	-	-	-	-	322
Río Grande zona urbana (part)	465	190	154	113	8	-	-	-	320
Guzmán Abajo barrio	268	77	146	45	-	-	-	-	323
Bartolo comunidad	24	-	24	-	-	-	-	-	323
Río Grande zona urbana (part)	57	26	26	5	-	-	-	-	406
Guzmán Arriba barrio	10	-	5	-	5	-	-	-	550
Herreras barrio	26	-	26	-	-	-	-	-	368
Río Grande zona urbana (part)	26	-	26	-	-	-	-	-	368
Jiménez barrio	80	29	28	9	14	-	-	-	289
Mameyes II barrio	82	6	55	21	-	-	-	-	455
Palmer comunidad (part)	36	-	15	21	-	-	-	-	511
Río Grande barrio-pueblo	190	75	84	31	-	-	-	-	317
Río Grande zona urbana (part)	190	75	84	31	-	-	-	-	317
Zarzal barrio	433	103	172	91	22	38	-	7	361
Hato Candal comunidad	72	21	51	-	-	-	-	-	278
Palmer comunidad (part)	-	-	-	-	-	-	-	-	-
Sabana Grande Municipio	1 292	618	618	52	-	4	-	-	260
Machuchal barrio	166	76	86	4	-	-	-	-	258
Liborio Negrón Torres comunidad	38	23	15	-	-	-	-	-	221
Sabana Grande zona urbana (part)	6	-	6	-	-	-	-	-	425
Rayo barrio	100	43	53	4	-	-	-	-	300
Sabana Grande zona urbana (part)	11	6	5	-	-	-	-	-	146
Rincón barrio	248	154	94	-	-	-	-	-	173
Sabana Grande zona urbana (part)	25	13	12	-	-	-	-	-	198
Sabana Grande barrio-pueblo	266	140	120	6	-	-	-	-	242
Sabana Grande zona urbana (part)	266	140	120	6	-	-	-	-	242
Santana barrio	379	163	188	24	-	4	-	-	308
Sabana Grande zona urbana (part)	309	124	161	24	-	-	-	-	330
Susúa barrio	80	23	43	14	-	-	-	-	283
Lluveras comunidad	58	16	36	6	-	-	-	-	284
Tabonuco barrio	-	-	-	-	-	-	-	-	-
Torre barrio	53	19	34	-	-	-	-	-	318
Salinas Municipio	1 249	759	438	22	8	6	6	10	218
Aguirre barrio	399	218	158	9	8	-	6	-	238
Central Aguirre comunidad	27	27	-	-	-	-	-	-	175
Coco comunidad (part)	-	-	-	-	-	-	-	-	-
Coquí comunidad	185	105	74	-	-	-	6	-	234
Playita comunidad	23	23	-	-	-	-	-	-	202
Salinas zona urbana (part)	59	17	37	5	-	-	-	-	365
Lapa barrio	339	248	91	-	-	-	-	-	186
Coco comunidad (part)	230	158	72	-	-	-	-	-	204
Salinas zona urbana (part)	-	-	-	-	-	-	-	-	-
Vázquez comunidad (part)	77	72	5	-	-	-	-	-	124
Palmas barrio	6	6	-	-	-	-	-	-	175
Vázquez comunidad (part)	-	-	-	-	-	-	-	-	-
Quebrada Yeguas barrio	50	30	20	-	-	-	-	-	236
La Plena comunidad	25	11	14	-	-	-	-	-	261
Río Jueyes barrio	210	112	95	3	-	-	-	-	231
Las Ochenta comunidad	52	26	26	-	-	-	-	-	250
Salinas zona urbana (part)	102	69	30	3	-	-	-	-	125
Salinas barrio-pueblo	245	145	74	10	-	6	-	10	224
Salinas zona urbana (part)	245	145	74	10	-	6	-	10	224
San Germán Municipio	2 179	1 061	952	111	48	7	-	-	255
Ancones barrio	120	45	51	10	14	-	-	-	314
San Germán zona urbana (part)	92	27	41	10	14	-	-	-	369

Table 29. **Gross Rent: 2000**—Con.

[Data based on a sample (except Tables 65-68). For information on confidentiality protection, coverage, sampling error, and nonsampling error, see Appendix G. For location of definitions, see "How to Use This Census Report"]

Puerto Rico Municipio Municipio Subdivision Place	Specified renter-occupied housing units paying cash rent	Gross rent							
		Less than $250	$250 to $499	$500 to $749	$750 to $999	$1,000 to $1,499	$1,500 to $1,999	$2,000 or more	Median (dollars)
San Germán Municipio—Con.									
Caín Alto barrio	73	33	40	-	-	-	-	-	268
Caín Bajo barrio	22	10	12	-	-	-	-	-	308
Cotuí barrio	28	7	21	-	-	-	-	-	282
Duey Alto barrio	29	25	4	-	-	-	-	-	215
Duey Bajo barrio	24	11	13	-	-	-	-	-	310
Guamá barrio	129	64	56	4	5	-	-	-	251
San Germán zona urbana (part)	68	40	19	4	5	-	-	-	207
Hoconuco Alto barrio	21	14	7	-	-	-	-	-	225
Hoconuco Bajo barrio	37	12	25	-	-	-	-	-	275
Maresúa barrio	48	12	36	-	-	-	-	-	383
San Germán zona urbana (part)	7	-	7	-	-	-	-	-	375
Minillas barrio	74	10	60	-	4	-	-	-	418
Retiro barrio	665	403	193	37	25	7	-	-	177
San Germán zona urbana (part)	532	364	121	25	22	-	-	-	120
Rosario Alto barrio	36	28	8	-	-	-	-	-	185
Rosario Bajo barrio	152	72	80	-	-	-	-	-	256
Rosario Peñón barrio	18	-	18	-	-	-	-	-	325
Sabana Eneas barrio	66	31	35	-	-	-	-	-	258
Sabana Eneas comunidad	60	25	35	-	-	-	-	-	271
Sabana Grande Abajo barrio	73	12	49	12	-	-	-	-	384
San Germán zona urbana (part)	54	12	30	12	-	-	-	-	375
San Germán barrio-pueblo	564	272	244	48	-	-	-	-	257
San Germán zona urbana (part)	540	267	225	48	-	-	-	-	253
Tuna barrio	-	-	-	-	-	-	-	-	-
San Juan Municipio	61 232	23 248	21 952	11 041	3 185	1 357	208	241	334
Caimito barrio	761	77	375	162	77	48	7	15	402
San Juan zona urbana (part)	492	53	185	114	77	48	-	15	531
Cupey barrio	2 405	1 184	465	387	178	137	6	48	257
San Juan zona urbana (part)	2 259	1 169	388	340	178	130	6	48	229
El Cinco barrio	1 071	36	520	348	133	34	-	-	490
San Juan zona urbana (part)	1 071	36	520	348	133	34	-	-	490
Gobernador Piñero barrio	6 901	1 727	2 873	1 992	266	38	5	-	421
San Juan zona urbana (part)	6 901	1 727	2 873	1 992	266	38	5	-	421
Hato Rey Central barrio	3 700	1 567	1 375	481	171	97	9	-	298
San Juan zona urbana (part)	3 700	1 567	1 375	481	171	97	9	-	298
Hato Rey Norte barrio	3 070	1 503	562	512	363	117	13	-	260
San Juan zona urbana (part)	3 070	1 503	562	512	363	117	13	-	260
Hato Rey Sur barrio	2 441	321	1 094	772	229	25	-	-	452
San Juan zona urbana (part)	2 441	321	1 094	772	229	25	-	-	452
Monacillo barrio	1 032	490	224	221	57	28	12	-	283
San Juan zona urbana (part)	1 032	490	224	221	57	28	12	-	283
Monacillo Urbano barrio	3 385	1 351	1 293	476	175	57	-	33	314
San Juan zona urbana (part)	3 385	1 351	1 293	476	175	57	-	33	314
Oriente barrio	5 046	2 875	1 578	482	61	29	21	-	193
San Juan zona urbana (part)	5 046	2 875	1 578	482	61	29	21	-	193
Pueblo barrio	1 788	571	980	218	13	6	-	-	323
San Juan zona urbana (part)	1 788	571	980	218	13	6	-	-	323
Quebrada Arenas barrio	89	22	67	-	-	-	-	-	308
Sabana Llana Norte barrio	3 332	1 499	1 134	651	42	6	-	-	297
San Juan zona urbana (part)	3 332	1 499	1 134	651	42	6	-	-	297
Sabana Llana Sur barrio	4 833	2 345	1 265	879	232	100	12	-	269
San Juan zona urbana (part)	4 833	2 345	1 265	879	232	100	12	-	269
San Juan Antiguo barrio	2 181	1 051	517	364	197	46	-	6	268
San Juan zona urbana (part)	2 181	1 051	517	364	197	46	-	6	268
Santurce barrio	18 492	6 507	7 168	3 016	971	577	114	139	338
San Juan zona urbana (part)	18 492	6 507	7 168	3 016	971	577	114	139	338
Tortugo barrio	147	38	92	6	11	-	-	-	342
San Juan zona urbana (part)	147	38	92	6	11	-	-	-	342
Universidad barrio	558	84	370	74	9	12	9	-	381
San Juan zona urbana (part)	558	84	370	74	9	12	9	-	381
San Lorenzo Municipio	1 916	695	1 089	93	22	5	5	7	286
Cayaguas barrio	56	24	32	-	-	-	-	-	265
Cerro Gordo barrio	187	47	117	17	6	-	-	-	335
San Lorenzo zona urbana (part)	75	-	52	17	6	-	-	-	433
Espino barrio	134	65	56	7	6	-	-	-	253
Florida barrio	214	25	155	24	-	5	5	-	343
San Lorenzo zona urbana (part)	-	-	-	-	-	-	-	-	-
Hato barrio	452	180	239	33	-	-	-	-	275
San Lorenzo zona urbana (part)	329	165	164	-	-	-	-	-	249
Jagual barrio	112	19	87	-	6	-	-	-	314
Jagual comunidad	77	19	52	-	6	-	-	-	325
Quebrada barrio	72	32	33	-	-	-	-	7	283
San Lorenzo zona urbana (part)	-	-	-	-	-	-	-	-	-
Quebrada Arenas barrio	68	35	33	-	-	-	-	-	248
Quebrada Honda barrio	115	67	48	-	-	-	-	-	238
Quemados barrio	194	55	123	12	4	-	-	-	333
San Lorenzo zona urbana (part)	82	19	47	12	4	-	-	-	383
San Lorenzo barrio-pueblo	312	146	166	-	-	-	-	-	258
San Lorenzo zona urbana (part)	312	146	166	-	-	-	-	-	258
San Sebastián Municipio	2 718	1 398	1 160	81	38	18	23	-	246
Aibonito barrio	116	85	31	-	-	-	-	-	214
Alto Sano barrio	80	46	34	-	-	-	-	-	192
Bahomamey barrio	512	361	105	-	17	18	11	-	145
San Sebastián zona urbana (part)	512	361	105	-	17	18	11	-	145
Calabazas barrio	100	64	36	-	-	-	-	-	232
Cibao barrio	60	44	8	-	8	-	-	-	191
Cidral barrio	7	-	7	-	-	-	-	-	275
Culebrinas barrio	197	41	141	15	-	-	-	-	301
San Sebastián zona urbana (part)	119	41	70	8	-	-	-	-	274
Eneas barrio	25	14	11	-	-	-	-	-	239
Guacio barrio	14	7	7	-	-	-	-	-	225
Guajataca barrio	14	-	14	-	-	-	-	-	275
Guatemala barrio	113	24	84	5	-	-	-	-	324
San Sebastián zona urbana (part)	55	-	50	5	-	-	-	-	375
Hato Arriba barrio	81	25	56	-	-	-	-	-	310

Table 29. **Gross Rent: 2000**—Con.

[Data based on a sample (except Tables 65-68). For information on confidentiality protection, coverage, sampling error, and nonsampling error, see Appendix G. For location of definitions, see "How to Use This Census Report"]

Puerto Rico **Municipio** **Municipio Subdivision** **Place**	Specified renter-occupied housing units paying cash rent	Gross rent							
		Less than $250	$250 to $499	$500 to $749	$750 to $999	$1,000 to $1,499	$1,500 to $1,999	$2,000 or more	Median (dollars)
San Sebastián Municipio—Con.									
Hato Arriba barrio—Con.									
Hato Arriba comunidad	16	10	6	-	-	-	-	-	230
Hoya Mala barrio	168	100	68	-	-	-	-	-	219
Juncal barrio	103	53	50	-	-	-	-	-	248
Juncal comunidad	69	36	33	-	-	-	-	-	245
Magos barrio	18	18	-	-	-	-	-	-	188
Mirabales barrio	28	28	-	-	-	-	-	-	200
Perchas 1 barrio	57	46	11	-	-	-	-	-	226
Perchas 2 barrio	54	18	36	-	-	-	-	-	270
Piedras Blancas barrio	203	110	93	-	-	-	-	-	234
San Sebastián zona urbana (part)	148	95	53	-	-	-	-	-	211
Pozas barrio	187	27	122	38	-	-	-	-	341
San Sebastián zona urbana (part)	76	7	50	19	-	-	-	-	455
Robles barrio	79	52	27	-	-	-	-	-	232
Salto barrio	126	43	69	7	7	-	-	-	287
San Sebastián barrio-pueblo	332	176	137	7	-	-	12	-	238
San Sebastián zona urbana (part)	332	176	137	7	-	-	12	-	238
Sonador barrio	44	16	13	9	6	-	-	-	323
Santa Isabel Municipio	1 020	663	296	44	12	5	-	-	216
Boca Velázquez barrio	129	83	46	-	-	-	-	-	211
Playita Cortada comunidad (part)	-	-	-	-	-	-	-	-	-
Santa Isabel zona urbana (part)	92	60	32	-	-	-	-	-	173
Descalabrado barrio	132	80	21	14	12	5	-	-	225
Las Ollas comunidad	67	57	5	-	-	5	-	-	208
Playita Cortada comunidad (part)	57	23	8	14	12	-	-	-	475
Felicia 1 barrio	-	-	-	-	-	-	-	-	-
Santa Isabel zona urbana (part)	-	-	-	-	-	-	-	-	-
Felicia 2 barrio	98	74	24	-	-	-	-	-	217
El Ojo comunidad	98	74	24	-	-	-	-	-	217
Jauca 1 barrio	85	39	46	-	-	-	-	-	256
Jauca comunidad	73	33	40	-	-	-	-	-	258
Jauca 2 barrio	94	55	18	21	-	-	-	-	228
Mariano Colón comunidad (part)	-	-	-	-	-	-	-	-	-
Parcelas Peñuelas comunidad	61	50	11	-	-	-	-	-	185
Playa barrio	42	24	18	-	-	-	-	-	238
Santa Isabel barrio-pueblo	440	308	123	9	-	-	-	-	188
Santa Isabel zona urbana (part)	440	308	123	9	-	-	-	-	188
Toa Alta Municipio	2 030	532	1 112	330	38	6	6	6	353
Contorno barrio	285	129	112	44	-	-	-	-	263
Galateo comunidad (part)	11	-	11	-	-	-	-	-	404
Toa Alta zona urbana (part)	203	121	51	31	-	-	-	-	222
Galateo barrio	165	87	65	7	-	-	-	6	238
Galateo comunidad (part)	80	59	14	7	-	-	-	-	168
H. Rivera Colón comunidad (part)	16	16	-	-	-	-	-	-	144
Mucarabones barrio	406	63	246	72	25	-	-	-	341
Mucarabones comunidad	63	7	47	9	-	-	-	-	317
Pájaros comunidad (part)	32	7	25	-	-	-	-	-	350
Toa Alta zona urbana (part)	-	-	-	-	-	-	-	-	-
Ortíz barrio	762	138	452	153	13	-	6	-	396
Pájaros comunidad (part)	402	98	237	58	9	-	-	-	383
Piñas barrio	23	-	23	-	-	-	-	-	334
Quebrada Arenas barrio	95	43	46	6	-	-	-	-	266
H. Rivera Colón comunidad (part)	42	19	23	-	-	-	-	-	263
Quebrada Cruz barrio	115	18	62	29	-	6	-	-	389
H. Rivera Colón comunidad (part)	23	-	16	7	-	-	-	-	422
Río Lajas barrio	65	12	49	4	-	-	-	-	297
Toa Alta barrio-pueblo	114	42	57	15	-	-	-	-	271
Toa Alta zona urbana (part)	114	42	57	15	-	-	-	-	271
Toa Baja Municipio	4 515	748	2 553	972	195	41	6	-	392
Candelaria barrio	776	124	421	146	67	12	6	-	390
Candelaria comunidad	433	53	211	99	52	12	6	-	448
Candelaria Arenas comunidad (part)	230	56	143	31	-	-	-	-	338
Sabana Seca comunidad (part)	6	-	6	-	-	-	-	-	325
Media Luna barrio	385	146	216	16	7	-	-	-	281
Campanilla comunidad	192	52	129	4	7	-	-	-	299
Candelaria Arenas comunidad (part)	-	-	-	-	-	-	-	-	-
San José comunidad	67	17	38	12	-	-	-	-	296
Toa Baja zona urbana (part)	90	77	13	-	-	-	-	-	100-
Palo Seco barrio	-	-	-	-	-	-	-	-	-
Sabana Seca barrio	3 297	458	1 879	810	121	29	-	-	406
Candelaria Arenas comunidad (part)	-	-	-	-	-	-	-	-	-
Ingenio comunidad	146	35	82	18	5	6	-	-	343
Levittown comunidad	2 330	172	1 348	688	104	18	-	-	433
Sabana Seca comunidad (part)	211	5	166	40	-	-	-	-	384
Toa Baja zona urbana (part)	-	-	-	-	-	-	-	-	-
Toa Baja barrio-pueblo	57	20	37	-	-	-	-	-	325
Toa Baja zona urbana (part)	57	20	37	-	-	-	-	-	325
Trujillo Alto Municipio	4 144	1 446	1 719	682	180	56	40	21	347
Carraízo barrio	594	157	229	154	44	5	5	-	378
Trujillo Alto zona urbana (part)	277	31	82	113	41	5	5	-	554
Cuevas barrio	1 902	796	722	327	31	11	15	-	335
Trujillo Alto zona urbana (part)	1 902	796	722	327	31	11	15	-	335
Dos Bocas barrio	158	26	35	9	12	35	20	21	975
Trujillo Alto zona urbana (part)	109	11	5	5	12	35	20	21	1 275
La Gloria barrio	122	32	80	5	-	5	-	-	322
Trujillo Alto zona urbana (part)	5	-	-	5	-	-	-	-	525
Quebrada Grande barrio	122	36	80	6	-	-	-	-	288
Quebrada Negrito barrio	186	35	135	16	-	-	-	-	336
St. Just barrio	929	293	384	159	93	-	-	-	383
Trujillo Alto zona urbana (part)	799	293	261	152	93	-	-	-	356
Trujillo Alto barrio-pueblo	131	71	54	6	-	-	-	-	223
Trujillo Alto zona urbana (part)	131	71	54	6	-	-	-	-	223

Table 29. **Gross Rent: 2000**—Con.

[Data based on a sample (except Tables 65-68). For information on confidentiality protection, coverage, sampling error, and nonsampling error, see Appendix G. For location of definitions, see "How to Use This Census Report"]

Puerto Rico Municipio Municipio Subdivision Place	Specified renter-occupied housing units paying cash rent	Gross rent							
		Less than $250	$250 to $499	$500 to $749	$750 to $999	$1,000 to $1,499	$1,500 to $1,999	$2,000 or more	Median (dollars)
Utuado Municipio	2 211	1 054	1 035	112	5	5	-	-	258
Angeles barrio	221	111	110	-	-	-	-	-	250
Arenas barrio	87	44	43	-	-	-	-	-	248
Utuado zona urbana (part)	11	3	8	-	-	-	-	-	316
Caguana barrio	289	163	104	22	-	-	-	-	239
Cayuco comunidad	109	75	20	14	-	-	-	-	226
Caníaco barrio	-	-	-	-	-	-	-	-	-
Caonillas Abajo barrio	6	-	6	-	-	-	-	-	325
Caonillas Arriba barrio	13	7	6	-	-	-	-	-	146
Consejo barrio	8	8	-	-	-	-	-	-	225
Don Alonso barrio	37	13	24	-	-	-	-	-	264
Guaonico barrio	24	13	11	-	-	-	-	-	144
Las Palmas barrio	45	17	28	-	-	-	-	-	263
Limón barrio	-	-	-	-	-	-	-	-	-
Mameyes Abajo barrio	51	31	20	-	-	-	-	-	223
Paso Palma barrio	6	-	6	-	-	-	-	-	275
Río Abajo barrio	-	-	-	-	-	-	-	-	-
Roncador barrio	8	8	-	-	-	-	-	-	100-
Sabana Grande barrio	40	21	19	-	-	-	-	-	247
Salto Abajo barrio	396	165	208	18	5	-	-	-	297
Utuado zona urbana (part)	306	126	157	18	5	-	-	-	304
Salto Arriba barrio	19	19	-	-	-	-	-	-	210
Santa Isabel barrio	26	26	-	-	-	-	-	-	143
Santa Rosa barrio	-	-	-	-	-	-	-	-	-
Tetuán barrio	10	10	-	-	-	-	-	-	125
Utuado barrio-pueblo	781	353	359	64	-	5	-	-	272
Utuado zona urbana (part)	781	353	359	64	-	5	-	-	272
Viví Abajo barrio	139	45	86	8	-	-	-	-	349
Utuado zona urbana (part)	5	-	5	-	-	-	-	-	425
Viví Arriba barrio	5	-	5	-	-	-	-	-	425
Vega Alta Municipio	1 396	516	681	171	18	5	-	5	305
Bajura barrio	203	88	99	10	6	-	-	-	270
Vega Alta zona urbana (part)	142	77	55	10	-	-	-	-	233
Candelaria barrio	37	19	13	-	-	5	-	-	249
Cienegueta barrio	6	-	6	-	-	-	-	-	325
Espinosa barrio	572	219	277	71	5	-	-	-	321
Vega Alta zona urbana (part)	354	94	215	40	5	-	-	-	354
Maricao barrio	148	45	78	25	-	-	-	-	307
Vega Alta zona urbana (part)	-	-	-	-	-	-	-	-	-
Mavilla barrio	-	-	-	-	-	-	-	-	-
Sabana barrio	341	110	173	46	7	-	-	5	303
Breñas comunidad	62	18	31	13	-	-	-	-	306
Ceiba comunidad (part)	102	26	59	12	-	-	-	5	316
Monserrate comunidad (part)	-	-	-	-	-	-	-	-	-
Sabana comunidad (part)	-	-	-	-	-	-	-	-	-
Vega Alta zona urbana (part)	13	5	8	-	-	-	-	-	259
Vega Alta barrio-pueblo	89	35	35	19	-	-	-	-	337
Vega Alta zona urbana (part)	89	35	35	19	-	-	-	-	337
Vega Baja Municipio	2 694	821	1 494	284	66	22	7	-	321
Algarrobo barrio	722	171	404	86	39	22	-	-	347
Coto Norte comunidad (part)	32	5	27	-	-	-	-	-	320
Vega Baja zona urbana (part)	456	140	261	37	18	-	-	-	326
Almirante Norte barrio	119	72	47	-	-	-	-	-	234
Almirante Sur barrio	100	38	62	-	-	-	-	-	313
Miranda comunidad	69	25	44	-	-	-	-	-	324
Cabo Caribe barrio	325	136	154	31	4	-	-	-	290
Vega Baja zona urbana (part)	271	115	121	31	4	-	-	-	308
Ceiba barrio	243	93	129	21	-	-	-	-	275
Ceiba comunidad (part)	36	-	30	6	-	-	-	-	420
Monserrate comunidad (part)	125	57	61	7	-	-	-	-	264
Sabana comunidad (part)	82	36	38	8	-	-	-	-	258
Cibuco barrio	9	-	9	-	-	-	-	-	325
Puerto Nuevo barrio	227	71	97	46	6	-	7	-	329
Pugnado Adentro barrio	25	6	19	-	-	-	-	-	304
Pugnado Afuera barrio	525	96	367	51	11	-	-	-	349
Vega Baja zona urbana (part)	401	63	276	51	11	-	-	-	353
Quebrada Arenas barrio	11	6	5	-	-	-	-	-	246
Río Abajo barrio	216	68	120	28	-	-	-	-	305
Vega Baja zona urbana (part)	210	62	120	28	-	-	-	-	308
Río Arriba barrio	6	-	6	-	-	-	-	-	375
Vega Baja barrio-pueblo	85	44	41	-	-	-	-	-	198
Vega Baja zona urbana (part)	85	44	41	-	-	-	-	-	198
Yeguada barrio	81	20	34	21	6	-	-	-	354
Vieques Municipio	413	179	217	10	7	-	-	-	264
Florida barrio	248	121	115	5	7	-	-	-	253
Vieques zona urbana (part)	117	76	41	-	-	-	-	-	221
Isabel II barrio-pueblo	130	28	102	-	-	-	-	-	294
Vieques zona urbana (part)	130	28	102	-	-	-	-	-	294
Llave barrio	-	-	-	-	-	-	-	-	-
Mosquito barrio	-	-	-	-	-	-	-	-	-
Puerto Diablo barrio	13	13	-	-	-	-	-	-	154
Vieques zona urbana (part)	-	-	-	-	-	-	-	-	-
Puerto Ferro barrio	9	4	-	5	-	-	-	-	605
Puerto Real barrio	13	13	-	-	-	-	-	-	146
Esperanza comunidad	6	6	-	-	-	-	-	-	175
Punta Arenas barrio	-	-	-	-	-	-	-	-	-
Villalba Municipio	967	534	417	16	-	-	-	-	233
Caonillas Abajo barrio	27	22	5	-	-	-	-	-	231
Caonillas Arriba barrio	27	27	-	-	-	-	-	-	115
Hato Puerco Abajo barrio	43	15	28	-	-	-	-	-	283
Hato Puerco Arriba barrio	252	92	155	5	-	-	-	-	270
Villalba zona urbana (part)	87	40	42	5	-	-	-	-	262
Vacas barrio	36	16	20	-	-	-	-	-	267
Villalba zona urbana (part)	-	-	-	-	-	-	-	-	-
Villalba barrio-pueblo	127	66	61	-	-	-	-	-	238

Table 29. **Gross Rent: 2000**—Con.

[Data based on a sample (except Tables 65-68). For information on confidentiality protection, coverage, sampling error, and nonsampling error, see Appendix G. For location of definitions, see "How to Use This Census Report"]

Puerto Rico **Municipio** **Municipio Subdivision** **Place**	Specified renter-occupied housing units paying cash rent	Gross rent							
		Less than $250	$250 to $499	$500 to $749	$750 to $999	$1,000 to $1,499	$1,500 to $1,999	$2,000 or more	Median (dollars)
Villalba Municipio—Con.									
Villalba barrio-pueblo—Con.									
Villalba zona urbana (part)	127	66	61	-	-	-	-	-	238
Villalba Abajo barrio	97	63	34	-	-	-	-	-	226
Villalba Arriba barrio	358	233	114	11	-	-	-	-	145
Villalba zona urbana (part)	17	5	12	-	-	-	-	-	329
Yabucoa Municipio	1 328	718	531	55	24	-	-	-	238
Aguacate barrio	59	24	35	-	-	-	-	-	289
Calabazas barrio	221	107	97	17	-	-	-	-	256
Playita comunidad	76	30	40	6	-	-	-	-	274
Rosa Sánchez comunidad	38	23	15	-	-	-	-	-	237
Yabucoa zona urbana (part)	74	31	32	11	-	-	-	-	319
Camino Nuevo barrio	86	35	26	18	7	-	-	-	290
El Negro comunidad	52	26	26	-	-	-	-	-	225
Guayabota barrio	72	41	20	11	-	-	-	-	200
Jácanas barrio	57	38	10	9	-	-	-	-	227
Juan Martín barrio	201	145	56	-	-	-	-	-	142
Yabucoa zona urbana (part)	187	131	56	-	-	-	-	-	133
Limones barrio	101	16	76	-	9	-	-	-	358
Martorell comunidad	82	16	57	-	9	-	-	-	352
Playa barrio	116	75	41	-	-	-	-	-	222
Comunas comunidad	66	45	21	-	-	-	-	-	223
Tejas barrio	44	19	25	-	-	-	-	-	321
Yabucoa barrio-pueblo	371	218	145	-	8	-	-	-	165
Yabucoa zona urbana (part)	371	218	145	-	8	-	-	-	165
Yauco Municipio	2 133	1 051	939	124	7	5	7	-	253
Aguas Blancas barrio	11	11	-	-	-	-	-	-	100-
Algarrobo barrio	14	7	7	-	-	-	-	-	225
Almácigo Alto barrio	54	44	10	-	-	-	-	-	217
Almácigo Bajo barrio	199	75	103	14	7	-	-	-	292
Yauco zona urbana (part)	114	30	70	7	7	-	-	-	325
Barina barrio	144	22	96	26	-	-	-	-	371
Yauco zona urbana (part)	-	-	-	-	-	-	-	-	-
Caimito barrio	27	12	15	-	-	-	-	-	255
Collores barrio	23	6	17	-	-	-	-	-	316
Diego Hernández barrio	49	31	12	6	-	-	-	-	187
Duey barrio	26	16	10	-	-	-	-	-	175
Frailes barrio	-	-	-	-	-	-	-	-	-
Jácana barrio	72	22	37	13	-	-	-	-	377
Yauco zona urbana (part)	38	-	25	13	-	-	-	-	481
Naranjo barrio	24	19	5	-	-	-	-	-	192
Quebradas barrio	19	13	6	-	-	-	-	-	225
Ranchera barrio	15	15	-	-	-	-	-	-	192
Río Prieto barrio	7	-	7	-	-	-	-	-	275
Rubias barrio	-	-	-	-	-	-	-	-	-
Sierra Alta barrio	16	16	-	-	-	-	-	-	156
Susúa Alta barrio	179	46	126	7	-	-	-	-	342
Yauco zona urbana (part)	97	18	72	7	-	-	-	-	386
Susúa Baja barrio	786	438	285	58	-	5	-	-	221
Palomas comunidad	51	18	28	5	-	-	-	-	267
Yauco zona urbana (part)	675	400	217	53	-	5	-	-	184
Vegas barrio	-	-	-	-	-	-	-	-	-
Yauco barrio-pueblo	468	258	203	-	-	-	7	-	235
Yauco zona urbana (part)	468	258	203	-	-	-	7	-	235

Table 30. **Gross Rent: 2000**

[Data based on a sample (except Tables 65-68). For information on confidentiality protection, coverage, sampling error, and nonsampling error, see Appendix G.
For location of definitions, see "How to Use This Census Report"]

Puerto Rico **Municipio** **Municipio Subdivision and Place** **Subbarrio**	Specified renter-occupied housing units paying cash rent	Gross rent							
		Less than $250	$250 to $499	$500 to $749	$750 to $999	$1,000 to $1,499	$1,500 to $1,999	$2,000 or more	Median (dollars)
Puerto Rico	**249 902**	**100 377**	**106 322**	**30 744**	**7 583**	**3 360**	**856**	**660**	**297**
MUNICIPIO									
Adjuntas Municipio	1 065	537	462	66	-	-	-	-	249
Aguada Municipio	1 660	641	948	41	21	9	-	-	278
Aguadilla Municipio	5 546	3 127	2 077	183	107	39	-	13	211
Aguas Buenas Municipio	1 530	659	822	29	7	8	-	5	274
Aibonito Municipio	1 428	531	819	58	9	11	-	-	281
Añasco Municipio	1 143	432	615	87	9	-	-	-	296
Arecibo Municipio	5 542	1 847	3 117	433	81	51	13	-	306
Arroyo Municipio	847	418	393	25	6	-	-	5	252
Barceloneta Municipio	828	282	479	36	31	-	-	-	288
Barranquitas Municipio	1 768	871	851	41	-	-	5	-	252
Bayamón Municipio	14 691	4 024	6 379	3 317	703	201	43	24	373
Cabo Rojo Municipio	2 562	895	1 401	204	40	17	5	-	312
Caguas Municipio	9 584	3 661	4 319	1 389	163	52	-	-	312
Camuy Municipio	1 584	671	817	72	16	-	-	8	272
Canóvanas Municipio	1 456	501	715	203	31	6	-	-	311
Carolina Municipio	14 108	3 972	5 587	3 306	696	407	47	93	402
Cataño Municipio	2 439	1 384	824	130	33	39	22	7	216
Cayey Municipio	3 277	1 362	1 600	232	36	21	14	12	280
Ceiba Municipio	1 176	333	451	261	53	25	48	5	349
Ciales Municipio	959	392	507	27	6	7	20	-	279
Cidra Municipio	1 870	539	1 179	124	14	7	7	-	317
Coamo Municipio	1 873	994	823	40	9	7	-	-	238
Comerío Municipio	1 016	445	542	29	-	-	-	-	265
Corozal Municipio	1 559	628	844	56	9	12	10	-	278
Culebra Municipio	132	50	64	5	-	-	6	7	316
Dorado Municipio	1 223	307	606	192	39	21	46	12	349
Fajardo Municipio	2 612	1 041	889	413	168	58	23	20	325
Florida Municipio	688	284	372	20	-	12	-	-	277
Guánica Municipio	1 216	711	474	25	6	-	-	-	225
Guayama Municipio	2 680	1 355	1 107	153	26	27	-	12	248
Guayanilla Municipio	888	535	329	24	-	-	-	-	223
Guaynabo Municipio	5 946	1 958	2 126	767	592	356	82	65	344
Gurabo Municipio	1 434	467	807	151	9	-	-	-	316
Hatillo Municipio	1 864	771	1 021	43	29	-	-	-	277
Hormigueros Municipio	860	292	415	124	22	7	-	-	311
Humacao Municipio	3 410	1 350	1 658	313	39	8	14	28	297
Isabela Municipio	2 495	1 027	1 339	109	12	-	-	8	274
Jayuya Municipio	993	532	399	51	11	-	-	-	238
Juana Díaz Municipio	1 787	943	731	87	6	7	13	-	242
Juncos Municipio	1 956	690	1 116	82	36	13	19	-	296
Lajas Municipio	1 185	543	574	54	10	-	4	-	263
Lares Municipio	2 018	1 135	844	18	11	10	-	-	236
Las Marías Municipio	614	386	217	11	-	-	-	-	217
Las Piedras Municipio	1 584	626	841	92	-	17	-	8	280
Loíza Municipio	807	355	311	125	7	-	9	-	280
Luquillo Municipio	1 004	393	412	139	36	9	15	-	293
Manatí Municipio	2 618	1 140	1 177	277	12	-	12	-	277
Maricao Municipio	321	158	157	6	-	-	-	-	252
Maunabo Municipio	563	269	260	29	-	5	-	-	257
Mayagüez Municipio	11 715	5 716	4 690	1 002	169	94	32	12	256
Moca Municipio	1 938	954	916	48	20	-	-	-	252
Morovis Municipio	1 007	420	548	39	-	-	-	-	269
Naguabo Municipio	1 392	716	609	25	5	37	-	-	243
Naranjito Municipio	1 077	398	645	34	-	-	-	-	282
Orocovis Municipio	908	568	280	27	13	20	-	-	218
Patillas Municipio	868	420	403	15	23	-	-	7	255
Peñuelas Municipio	879	488	340	33	5	7	-	6	234
Ponce Municipio	12 183	6 557	3 997	1 173	274	143	33	6	231
Quebradillas Municipio	1 374	726	563	73	6	-	6	-	240
Rincón Municipio	767	356	353	53	5	-	-	-	261
Río Grande Municipio	1 948	553	958	323	59	48	-	7	332
Sabana Grande Municipio	1 292	618	618	52	-	4	-	-	260
Salinas Municipio	1 249	759	438	22	8	6	6	10	218
San Germán Municipio	2 179	1 061	952	111	48	7	-	-	255
San Juan Municipio	61 232	23 248	21 952	11 041	3 185	1 357	208	241	334
San Lorenzo Municipio	1 916	695	1 089	93	22	5	5	7	286
San Sebastián Municipio	2 718	1 398	1 160	81	38	18	23	-	246
Santa Isabel Municipio	1 020	663	296	44	12	5	-	-	216
Toa Alta Municipio	2 030	532	1 112	330	38	6	6	6	353
Toa Baja Municipio	4 515	748	2 553	972	195	41	6	-	392
Trujillo Alto Municipio	4 144	1 446	1 719	682	180	56	40	21	347
Utuado Municipio	2 211	1 054	1 035	112	5	5	-	-	258
Vega Alta Municipio	1 396	516	681	171	18	5	-	5	305
Vega Baja Municipio	2 694	821	1 494	284	66	22	7	-	321
Vieques Municipio	413	179	217	10	7	-	-	-	264
Villalba Municipio	967	534	417	16	-	-	-	-	233
Yabucoa Municipio	1 328	718	531	55	24	-	-	-	238
Yauco Municipio	2 133	1 051	939	124	7	5	7	-	253
MUNICIPIO SUBDIVISION AND PLACE									
Abra Honda barrio, Camuy Municipio	59	31	28	-	-	-	-	-	239
Abras barrio, Corozal Municipio	42	17	25	-	-	-	-	-	325
Aceitunas comunidad, Moca Municipio	52	39	13	-	-	-	-	-	230
Aceitunas barrio, Moca Municipio	120	60	55	-	5	-	-	-	250
Achiote barrio, Naranjito Municipio	258	95	157	6	-	-	-	-	279
Adjuntas zona urbana, Adjuntas Municipio	593	292	254	47	-	-	-	-	253
Adjuntas barrio-pueblo, Adjuntas Municipio	593	292	254	47	-	-	-	-	253
Aguacate barrio, Aguadilla Municipio	89	7	67	10	5	-	-	-	364

Table 30. **Gross Rent: 2000**—Con.

[Data based on a sample (except Tables 65-68). For information on confidentiality protection, coverage, sampling error, and nonsampling error, see Appendix G. For location of definitions, see "How to Use This Census Report"]

Puerto Rico Municipio Municipio Subdivision and Place Subbarrio	Specified renter-occupied housing units paying cash rent	Gross rent							
		Less than $250	$250 to $499	$500 to $749	$750 to $999	$1,000 to $1,499	$1,500 to $1,999	$2,000 or more	Median (dollars)
MUNICIPIO SUBDIVISION AND PLACE—Con.									
Aguacate barrio, Yabucoa Municipio	59	24	35	-	-	-	-	-	289
Aguada zona urbana, Aguada Municipio	388	138	228	14	8	-	-	-	295
Aguada barrio-pueblo, Aguada Municipio	176	62	107	7	-	-	-	-	291
Aguadilla zona urbana, Aguadilla Municipio	2 367	1 793	457	56	36	12	-	13	127
Aguadilla barrio-pueblo, Aguadilla Municipio	750	530	199	7	14	-	-	-	175
Aguas Blancas barrio, Yauco Municipio	11	11	-	-	-	-	-	-	100-
Aguas Buenas zona urbana, Aguas Buenas Municipio	543	319	205	14	-	-	-	5	208
Aguas Buenas barrio-pueblo, Aguas Buenas Municipio	282	125	152	-	-	-	-	5	279
Aguas Claras comunidad, Ceiba Municipio	170	27	126	4	13	-	-	-	318
Aguilita comunidad, Juana Díaz Municipio	125	57	68	-	-	-	-	-	259
Aguirre barrio, Salinas Municipio	399	218	158	9	8	-	6	-	238
Aibonito zona urbana, Aibonito Municipio	736	315	390	20	5	6	-	-	270
Aibonito barrio-pueblo, Aibonito Municipio	459	258	180	10	5	6	-	-	209
Aibonito barrio, Hatillo Municipio	95	45	50	-	-	-	-	-	253
Aibonito barrio, San Sebastián Municipio	116	85	31	-	-	-	-	-	214
Ala de la Piedra barrio, Orocovis Municipio	5	5	-	-	-	-	-	-	125
Algarrobo barrio, Aibonito Municipio	8	-	8	-	-	-	-	-	275
Algarrobo barrio, Guayama Municipio	297	89	151	49	4	4	-	-	347
Algarrobo barrio, Vega Baja Municipio	722	171	404	86	39	22	-	-	347
Algarrobo barrio, Yauco Municipio	14	7	7	-	-	-	-	-	225
Algarrobos barrio, Mayagüez Municipio	189	29	75	51	4	12	13	5	422
Almácigo Alto barrio, Yauco Municipio	54	44	10	-	-	-	-	-	217
Almácigo Bajo barrio, Yauco Municipio	199	75	103	14	7	-	-	-	292
Almirante Norte barrio, Vega Baja Municipio	119	72	47	-	-	-	-	-	234
Almirante Sur barrio, Vega Baja Municipio	100	38	62	-	-	-	-	-	313
Alto Sano barrio, Las Marías Municipio	-	-	-	-	-	-	-	-	-
Alto Sano barrio, San Sebastián Municipio	80	46	34	-	-	-	-	-	192
Amuelas barrio, Juana Díaz Municipio	77	36	41	-	-	-	-	-	266
Añasco barrio-pueblo, Añasco Municipio	147	34	113	-	-	-	-	-	311
Añasco zona urbana, Añasco Municipio	434	184	217	33	-	-	-	-	284
Añasco Abajo barrio, Añasco Municipio	-	-	-	-	-	-	-	-	-
Añasco Arriba barrio, Añasco Municipio	52	10	27	15	-	-	-	-	440
Ancones barrio, Arroyo Municipio	71	41	30	-	-	-	-	-	241
Ancones barrio, San Germán Municipio	120	45	51	10	14	-	-	-	314
Angeles barrio, Utuado Municipio	221	111	110	-	-	-	-	-	250
Animas comunidad, Arecibo Municipio	50	18	28	4	-	-	-	-	277
Anón barrio, Ponce Municipio	34	34	-	-	-	-	-	-	189
Anones barrio, Las Marías Municipio	103	49	54	-	-	-	-	-	260
Anones barrio, Naranjito Municipio	122	43	79	-	-	-	-	-	276
Antón Ruíz comunidad, Humacao Municipio	69	5	64	-	-	-	-	-	359
Antón Ruíz barrio, Humacao Municipio	127	22	105	-	-	-	-	-	328
Apeadero barrio, Patillas Municipio	11	5	6	-	-	-	-	-	254
Arecibo zona urbana, Arecibo Municipio	3 688	1 224	2 023	334	55	39	13	-	319
Arecibo barrio-pueblo, Arecibo Municipio	1 269	521	670	52	-	18	8	-	288
Arena barrio, Guánica Municipio	5	5	-	-	-	-	-	-	225
Arenalejos barrio, Arecibo Municipio	133	57	65	7	4	-	-	-	284
Arenales barrio, Aguadilla Municipio	93	23	62	8	-	-	-	-	362
Arenales Altos barrio, Isabela Municipio	90	36	54	-	-	-	-	-	265
Arenales Bajos barrio, Isabela Municipio	127	42	85	-	-	-	-	-	288
Arenas barrio, Cidra Municipio	293	63	178	37	8	7	-	-	339
Arenas barrio, Utuado Municipio	87	44	43	-	-	-	-	-	248
Arroyo zona urbana, Arroyo Municipio	469	208	237	13	6	-	-	5	280
Arroyo barrio-pueblo, Arroyo Municipio	88	24	57	7	-	-	-	-	325
Arrozal barrio, Arecibo Municipio	9	9	-	-	-	-	-	-	175
Asomante barrio, Aguada Municipio	240	123	110	7	-	-	-	-	229
Asomante barrio, Aibonito Municipio	74	11	54	5	4	-	-	-	310
Atalaya barrio, Aguada Municipio	55	22	28	-	-	5	-	-	265
Atalaya barrio, Rincón Municipio	10	-	10	-	-	-	-	-	275
Bahomamey barrio, San Sebastián Municipio	512	361	105	-	17	18	11	-	145
Bairoa barrio, Aguas Buenas Municipio	212	131	67	14	-	-	-	-	207
Bairoa comunidad, Caguas Municipio	54	7	47	-	-	-	-	-	280
Bairoa barrio, Caguas Municipio	1 073	391	467	185	23	7	-	-	309
Bajadero comunidad, Arecibo Municipio	190	58	117	11	4	-	-	-	291
Bajandas comunidad, Humacao Municipio	35	12	23	-	-	-	-	-	273
Bajo barrio, Patillas Municipio	76	41	35	-	-	-	-	-	241
Bajura barrio, Cabo Rojo Municipio	109	24	81	4	-	-	-	-	324
Bajura barrio, Isabela Municipio	65	-	38	19	-	-	-	8	461
Bajura barrio, Vega Alta Municipio	203	88	99	10	6	-	-	-	270
Bajura Adentro barrio, Manatí Municipio	97	60	37	-	-	-	-	-	192
Bajura Afuera barrio, Manatí Municipio	7	-	7	-	-	-	-	-	275
Barahona comunidad, Morovis Municipio	86	33	53	-	-	-	-	-	265
Barahona barrio, Morovis Municipio	153	59	94	-	-	-	-	-	268
Barceloneta zona urbana, Barceloneta Municipio	228	111	99	6	12	-	-	-	254
Barceloneta barrio-pueblo, Barceloneta Municipio	30	6	24	-	-	-	-	-	361
Barina barrio, Yauco Municipio	144	22	96	26	-	-	-	-	371
Barrancas barrio, Barranquitas Municipio	364	163	194	7	-	-	-	-	265
Barranquitas zona urbana, Barranquitas Municipio	484	292	179	13	-	-	-	-	200
Barranquitas barrio-pueblo, Barranquitas Municipio	484	292	179	13	-	-	-	-	200
Barrazas barrio, Carolina Municipio	107	15	75	17	-	-	-	-	365
Barreal barrio, Peñuelas Municipio	-	-	-	-	-	-	-	-	-
Barrero barrio, Guayanilla Municipio	22	22	-	-	-	-	-	-	211
Barrero barrio, Rincón Municipio	33	16	17	-	-	-	-	-	254
Barros barrio, Orocovis Municipio	83	31	52	-	-	-	-	-	290
Bartolo barrio, Lares Municipio	164	103	61	-	-	-	-	-	214
Bartolo comunidad, Río Grande Municipio	24	-	24	-	-	-	-	-	323
Bateyes barrio, Mayagüez Municipio	54	-	44	10	-	-	-	-	297

Table 30. **Gross Rent: 2000**—Con.

[Data based on a sample (except Tables 65-68). For information on confidentiality protection, coverage, sampling error, and nonsampling error, see Appendix G. For location of definitions, see "How to Use This Census Report"]

Puerto Rico Municipio Municipio Subdivision and Place Subbarrio	Specified renter-occupied housing units paying cash rent	Gross rent							
		Less than $250	$250 to $499	$500 to $749	$750 to $999	$1,000 to $1,499	$1,500 to $1,999	$2,000 or more	Median (dollars)
MUNICIPIO SUBDIVISION AND PLACE—Con.									
Bauta Abajo barrio, Orocovis Municipio	35	28	7	-	-	-	-	-	186
Bauta Arriba barrio, Orocovis Municipio	12	12	-	-	-	-	-	-	193
Bayamón zona urbana, Bayamón Municipio	14 016	3 832	5 967	3 260	703	187	43	24	381
Bayamón barrio-pueblo, Bayamón Municipio	921	457	383	58	19	4	-	-	252
Bayamón comunidad, Cidra Municipio	50	9	41	-	-	-	-	-	394
Bayamón barrio, Cidra Municipio	272	57	188	14	6	-	7	-	343
Bayamoncito barrio, Aguas Buenas Municipio	22	22	-	-	-	-	-	-	225
Bayaney barrio, Hatillo Municipio	119	46	67	6	-	-	-	-	276
Beatriz barrio, Caguas Municipio	179	24	134	7	7	7	-	-	328
Beatriz barrio, Cayey Municipio	61	24	30	-	7	-	-	-	273
Beatriz barrio, Cidra Municipio	152	12	130	10	-	-	-	-	338
Bejucos barrio, Isabela Municipio	200	79	102	11	8	-	-	-	280
Benavente barrio, Hormigueros Municipio	-	-	-	-	-	-	-	-	-
Benítez comunidad, Canóvanas Municipio	44	12	26	6	-	-	-	-	295
Bermejales barrio, Orocovis Municipio	8	4	4	-	-	-	-	-	275
Betances comunidad, Cabo Rojo Municipio	26	18	-	8	-	-	-	-	236
Boca barrio, Guayanilla Municipio	42	30	12	-	-	-	-	-	213
Boca Velázquez barrio, Santa Isabel Municipio	129	83	46	-	-	-	-	-	211
Boqueron comunidad, Cabo Rojo Municipio	158	17	124	17	-	-	-	-	407
Boquerón barrio, Cabo Rojo Municipio	255	29	199	27	-	-	-	-	378
Boquerón comunidad, Las Piedras Municipio	26	-	18	8	-	-	-	-	400
Boquerón barrio, Las Piedras Municipio	43	7	28	8	-	-	-	-	405
Borinquen barrio, Aguadilla Municipio	803	491	266	37	9	-	-	-	183
Borinquen barrio, Caguas Municipio	186	74	104	-	8	-	-	-	290
Botijas barrio, Orocovis Municipio	142	88	41	7	6	-	-	-	193
Breñas comunidad, Vega Alta Municipio	62	18	31	13	-	-	-	-	306
Bucaná barrio, Ponce Municipio	99	6	59	27	7	-	-	-	470
Bucarabones barrio, Las Marías Municipio	27	21	6	-	-	-	-	-	219
Bucarabones barrio, Maricao Municipio	-	-	-	-	-	-	-	-	-
Buena Vista comunidad, Arroyo Municipio	34	20	14	-	-	-	-	-	239
Buena Vista barrio, Bayamón Municipio	929	341	379	175	20	14	-	-	303
Buena Vista barrio, Hatillo Municipio	117	44	73	-	-	-	-	-	278
Buena Vista barrio, Humacao Municipio	95	31	58	6	-	-	-	-	320
Buena Vista barrio, Las Marías Municipio	37	37	-	-	-	-	-	-	154
Buenos Aires barrio, Lares Municipio	183	124	59	-	-	-	-	-	196
Búfalo comunidad, Barceloneta Municipio	50	25	25	-	-	-	-	-	250
Cabán comunidad, Aguadilla Municipio	393	262	123	8	-	-	-	-	100-
Cabezas barrio, Fajardo Municipio	101	6	48	17	12	6	-	12	390
Cabo Caribe barrio, Vega Baja Municipio	325	136	154	31	4	-	-	-	290
Cabo Rojo barrio-pueblo, Cabo Rojo Municipio	260	76	168	8	8	-	-	-	325
Cabo Rojo zona urbana, Cabo Rojo Municipio	893	374	433	78	8	-	-	-	306
Cacao barrio, Carolina Municipio	68	7	53	8	-	-	-	-	381
Cacao comunidad, Quebradillas Municipio	25	12	13	-	-	-	-	-	256
Cacao barrio, Quebradillas Municipio	345	186	147	6	6	-	-	-	231
Cacao Alto barrio, Patillas Municipio	119	93	26	-	-	-	-	-	159
Cacao Bajo barrio, Patillas Municipio	72	26	36	3	-	-	-	7	318
Cacaos barrio, Orocovis Municipio	12	12	-	-	-	-	-	-	225
Caguabo barrio, Añasco Municipio	-	-	-	-	-	-	-	-	-
Caguana barrio, Utuado Municipio	289	163	104	22	-	-	-	-	239
Caguas zona urbana, Caguas Municipio	8 001	3 211	3 311	1 298	143	38	-	-	312
Caguas barrio-pueblo, Caguas Municipio	3 215	1 480	1 305	372	38	20	-	-	273
Cagüitas barrio, Aguas Buenas Municipio	119	29	90	-	-	-	-	-	370
Caimital barrio, Guayama Municipio	102	18	70	6	8	-	-	-	350
Caimital Alto barrio, Aguadilla Municipio	173	59	101	5	8	-	-	-	277
Caimital Bajo barrio, Aguadilla Municipio	446	302	144	-	-	-	-	-	165
Caimito barrio, Juncos Municipio	50	18	25	-	7	-	-	-	317
Caimito barrio, San Juan Municipio	761	77	375	162	77	48	7	15	402
Caimito barrio, Yauco Municipio	27	12	15	-	-	-	-	-	255
Caín Alto barrio, San Germán Municipio	73	33	40	-	-	-	-	-	268
Caín Bajo barrio, San Germán Municipio	22	10	12	-	-	-	-	-	308
Calabazas barrio, San Sebastián Municipio	100	64	36	-	-	-	-	-	232
Calabazas barrio, Yabucoa Municipio	221	107	97	17	-	-	-	-	256
Callabo barrio, Juana Díaz Municipio	32	11	16	5	-	-	-	-	325
Callejones barrio, Lares Municipio	167	104	57	6	-	-	-	-	235
Calvache barrio, Rincón Municipio	67	5	58	4	-	-	-	-	328
Calzada barrio, Maunabo Municipio	20	-	20	-	-	-	-	-	362
Camaceyes barrio, Aguadilla Municipio	1 363	934	344	30	36	13	-	6	100-
Camarones barrio, Guaynabo Municipio	456	178	278	-	-	-	-	-	294
Cambalache barrio, Arecibo Municipio	-	-	-	-	-	-	-	-	-
Camino Nuevo barrio, Yabucoa Municipio	86	35	26	18	7	-	-	-	290
Campanilla comunidad, Toa Baja Municipio	192	52	129	4	7	-	-	-	299
Campo Alegre barrio, Hatillo Municipio	158	58	94	-	6	-	-	-	304
Campo Rico comunidad, Canóvanas Municipio	89	45	44	-	-	-	-	-	249
Camuy zona urbana, Camuy Municipio	414	240	174	-	-	-	-	-	226
Camuy barrio-pueblo, Camuy Municipio	214	160	54	-	-	-	-	-	182
Camuy Arriba barrio, Camuy Municipio	84	47	32	-	5	-	-	-	244
Cañabón barrio, Barranquitas Municipio	118	59	59	-	-	-	-	-	250
Cañabón barrio, Caguas Municipio	195	21	64	110	-	-	-	-	511
Cañaboncito barrio, Caguas Municipio	1 791	447	914	373	39	18	-	-	383
Canas barrio, Ponce Municipio	1 181	514	553	107	7	-	-	-	276
Canas Urbano barrio, Ponce Municipio	2 126	831	757	434	65	33	6	-	355
Candelaria barrio, Lajas Municipio	228	136	84	4	4	-	-	-	228
Candelaria comunidad, Toa Baja Municipio	433	53	211	99	52	12	6	-	448
Candelaria barrio, Toa Baja Municipio	776	124	421	146	67	12	6	-	390
Candelaria barrio, Vega Alta Municipio	37	19	13	-	-	5	-	-	249
Candelaria Arenas comunidad, Toa Baja Municipio	230	56	143	31	-	-	-	-	338
Candelero Abajo barrio, Humacao Municipio	102	14	29	15	-	8	8	28	706
Candelero Arriba comunidad, Humacao Municipio	44	11	27	6	-	-	-	-	287

Table 30. **Gross Rent: 2000**—Con.

[Data based on a sample (except Tables 65-68). For information on confidentiality protection, coverage, sampling error, and nonsampling error, see Appendix G. For location of definitions, see "How to Use This Census Report"]

Puerto Rico Municipio Municipio Subdivision and Place Subbarrio	Specified renter-occupied housing units paying cash rent	Gross rent							
		Less than $250	$250 to $499	$500 to $749	$750 to $999	$1,000 to $1,499	$1,500 to $1,999	$2,000 or more	Median (dollars)
MUNICIPIO SUBDIVISION AND PLACE—Con.									
Candelero Arriba barrio, Humacao Municipio	81	16	59	6	-	-	-	-	310
Cangrejo Arriba barrio, Carolina Municipio	2 217	132	600	724	357	286	37	81	618
Caníaco barrio, Utuado Municipio	-	-	-	-	-	-	-	-	-
Caño barrio, Guánica Municipio	46	39	7	-	-	-	-	-	219
Canóvanas zona urbana, Canóvanas Municipio	469	128	187	131	17	6	-	-	407
Canóvanas barrio, Canóvanas Municipio	576	151	301	114	10	-	-	-	346
Canóvanas barrio-pueblo, Canóvanas Municipio	290	119	115	43	7	6	-	-	291
Canóvanas barrio, Loíza Municipio	196	13	122	61	-	-	-	-	426
Canovanillas barrio, Carolina Municipio	311	23	178	92	5	13	-	-	387
Caonillas barrio, Aibonito Municipio	42	7	30	-	-	5	-	-	358
Caonillas Abajo barrio, Utuado Municipio	6	-	6	-	-	-	-	-	325
Caonillas Abajo barrio, Villalba Municipio	27	22	5	-	-	-	-	-	231
Caonillas Arriba barrio, Utuado Municipio	13	7	6	-	-	-	-	-	146
Caonillas Arriba barrio, Villalba Municipio	27	27	-	-	-	-	-	-	115
Capá barrio, Moca Municipio	189	71	118	-	-	-	-	-	276
Capáez barrio, Adjuntas Municipio	64	39	25	-	-	-	-	-	235
Capáez barrio, Hatillo Municipio	166	62	97	7	-	-	-	-	286
Capitanejo barrio, Juana Díaz Municipio	163	101	62	-	-	-	-	-	227
Capitanejo comunidad	101	36	59	6	-	-	-	-	279
Juana Díaz Municipio (part)	70	36	28	6	-	-	-	-	240
Ponce Municipio (part)	31	-	31	-	-	-	-	-	291
Capitanejo barrio, Ponce Municipio	45	7	38	-	-	-	-	-	280
Caracol barrio, Añasco Municipio	36	28	8	-	-	-	-	-	145
Carenero barrio, Guánica Municipio	126	88	38	-	-	-	-	-	162
Carite barrio, Guayama Municipio	14	14	-	-	-	-	-	-	144
Carmen barrio, Guayama Municipio	12	12	-	-	-	-	-	-	143
Carolina zona urbana, Carolina Municipio	13 694	3 902	5 341	3 208	696	407	47	93	405
Carolina barrio-pueblo, Carolina Municipio	128	73	55	-	-	-	-	-	230
Carraízo barrio, Trujillo Alto Municipio	594	157	229	154	44	5	5	-	378
Carreras barrio, Añasco Municipio	158	60	56	42	-	-	-	-	336
Carreras barrio, Arecibo Municipio	17	12	5	-	-	-	-	-	185
Carrizal barrio, Aguada Municipio	22	9	13	-	-	-	-	-	358
Carrizales comunidad, Hatillo Municipio	114	28	86	-	-	-	-	-	294
Carrizales barrio, Hatillo Municipio	346	121	197	18	10	-	-	-	285
Carruzos barrio, Carolina Municipio	59	19	21	19	-	-	-	-	367
Casey Abajo barrio, Añasco Municipio	-	-	-	-	-	-	-	-	-
Casey Arriba barrio, Añasco Municipio	-	-	-	-	-	-	-	-	-
Cataño zona urbana, Cataño Municipio	2 439	1 384	824	130	33	39	22	7	216
Cataño barrio-pueblo, Cataño Municipio	649	303	332	7	-	7	-	-	261
Cataño barrio, Humacao Municipio	350	270	47	33	-	-	-	-	100-
Cayaguas barrio, San Lorenzo Municipio	56	24	32	-	-	-	-	-	265
Cayey zona urbana, Cayey Municipio	2 247	1 027	1 048	141	11	8	-	12	265
Cayey barrio-pueblo, Cayey Municipio	1 732	799	802	100	11	8	-	12	264
Cayuco comunidad, Utuado Municipio	109	75	20	14	-	-	-	-	226
Cedrito barrio, Comerío Municipio	22	-	17	5	-	-	-	-	350
Cedro barrio, Carolina Municipio	71	13	39	19	-	-	-	-	359
Cedro barrio, Cayey Municipio	29	19	10	-	-	-	-	-	198
Cedro barrio, Guayanilla Municipio	-	-	-	-	-	-	-	-	-
Cedro Abajo barrio, Naranjito Municipio	127	69	53	5	-	-	-	-	243
Cedro Arriba barrio, Naranjito Municipio	114	26	88	-	-	-	-	-	298
Ceiba zona urbana, Ceiba Municipio	568	220	183	137	28	-	-	-	315
Ceiba barrio-pueblo, Ceiba Municipio	420	204	153	56	7	-	-	-	256
Ceiba barrio, Cidra Municipio	179	27	152	-	-	-	-	-	310
Ceiba barrio, Las Piedras Municipio	45	20	25	-	-	-	-	-	259
Ceiba comunidad	138	26	89	18	-	-	-	5	330
Vega Alta Municipio (part)	102	26	59	12	-	-	-	5	316
Vega Baja Municipio (part)	36	-	30	6	-	-	-	-	420
Ceiba barrio, Vega Baja Municipio	243	93	129	21	-	-	-	-	275
Ceiba Alta barrio, Aguadilla Municipio	7	-	7	-	-	-	-	-	275
Ceiba Baja barrio, Aguadilla Municipio	128	19	83	15	6	5	-	-	379
Ceiba Norte barrio, Juncos Municipio	248	39	188	21	-	-	-	-	313
Ceiba Sur barrio, Juncos Municipio	261	104	142	15	-	-	-	-	275
Cejas barrio, Comerío Municipio	20	7	13	-	-	-	-	-	321
Celada comunidad, Gurabo Municipio	111	25	69	11	6	-	-	-	313
Celada barrio, Gurabo Municipio	116	16	87	13	-	-	-	-	362
Central Aguirre comunidad, Salinas Municipio	27	27	-	-	-	-	-	-	175
Centro barrio, Moca Municipio	40	20	20	-	-	-	-	-	250
Cercadillo barrio, Cayey Municipio	15	15	-	-	-	-	-	-	147
Cerrillos barrio, Ponce Municipio	72	33	27	12	-	-	-	-	271
Cerro Gordo barrio, Aguada Municipio	23	16	7	-	-	-	-	-	228
Cerro Gordo barrio, Añasco Municipio	18	9	9	-	-	-	-	-	250
Cerro Gordo barrio, Bayamón Municipio	2 228	381	1 078	632	100	30	7	-	427
Cerro Gordo barrio, Moca Municipio	117	77	40	-	-	-	-	-	229
Cerro Gordo barrio, San Lorenzo Municipio	187	47	117	17	6	-	-	-	335
Cerrote barrio, Las Marías Municipio	23	18	5	-	-	-	-	-	148
Chamorro barrio, Las Marías Municipio	6	6	-	-	-	-	-	-	125
Charcas barrio, Quebradillas Municipio	-	-	-	-	-	-	-	-	-
Chupacallos barrio, Ceiba Municipio	90	10	75	-	-	-	-	5	300
Ciales barrio-pueblo, Ciales Municipio	135	48	87	-	-	-	-	-	274
Ciales zona urbana, Ciales Municipio	237	85	137	-	-	-	15	-	286
Cialitos barrio, Ciales Municipio	21	-	21	-	-	-	-	-	315
Cibao barrio, Camuy Municipio	26	16	10	-	-	-	-	-	170
Cibao barrio, San Sebastián Municipio	60	44	8	-	8	-	-	-	191
Cibuco barrio, Corozal Municipio	176	82	78	4	-	12	-	-	258
Cibuco barrio, Vega Baja Municipio	9	-	9	-	-	-	-	-	325
Cidra barrio, Añasco Municipio	9	-	9	-	-	-	-	-	475
Cidra zona urbana, Cidra Municipio	448	210	230	8	-	-	-	-	263
Cidra barrio-pueblo, Cidra Municipio	149	47	94	8	-	-	-	-	315

Table 30. **Gross Rent: 2000**—Con.

[Data based on a sample (except Tables 65-68). For information on confidentiality protection, coverage, sampling error, and nonsampling error, see Appendix G. For location of definitions, see "How to Use This Census Report"]

Puerto Rico Municipio Municipio Subdivision and Place Subbarrio	Specified renter-occupied housing units paying cash rent	Gross rent							
		Less than $250	$250 to $499	$500 to $749	$750 to $999	$1,000 to $1,499	$1,500 to $1,999	$2,000 or more	Median (dollars)
MUNICIPIO SUBDIVISION AND PLACE—Con.									
Cidral barrio, San Sebastián Municipio	7	-	7	-	-	-	-	-	275
Ciénaga barrio, Guánica Municipio	80	14	66	-	-	-	-	-	312
Ciénaga Alta barrio, Río Grande Municipio	160	30	110	-	10	10	-	-	341
Ciénaga Baja barrio, Río Grande Municipio	699	233	332	126	8	-	-	-	319
Ciénagas barrio, Camuy Municipio	24	-	18	6	-	-	-	-	313
Cienegueta barrio, Vega Alta Municipio	6	-	6	-	-	-	-	-	325
Cintrona barrio, Juana Díaz Municipio	81	54	27	-	-	-	-	-	222
Coabey barrio, Jayuya Municipio	222	143	79	-	-	-	-	-	181
Coamo zona urbana, Coamo Municipio	1 057	607	417	23	3	7	-	-	215
Coamo barrio-pueblo, Coamo Municipio	787	514	255	8	3	7	-	-	177
Coamo Arriba barrio, Coamo Municipio	-	-	-	-	-	-	-	-	-
Coco comunidad, Salinas Municipio	230	158	72	-	-	-	-	-	204
Cocos barrio, Quebradillas Municipio	160	33	114	13	-	-	-	-	317
Collores barrio, Humacao Municipio	99	15	63	21	-	-	-	-	346
Collores barrio, Jayuya Municipio	56	21	35	-	-	-	-	-	271
Collores barrio, Juana Díaz Municipio	72	44	28	-	-	-	-	-	233
Collores barrio, Las Piedras Municipio	188	41	135	12	-	-	-	-	296
Collores barrio, Orocovis Municipio	4	4	-	-	-	-	-	-	125
Collores barrio, Yauco Municipio	23	6	17	-	-	-	-	-	316
Comerío zona urbana, Comerío Municipio	470	281	177	12	-	-	-	-	200
Comerío barrio-pueblo, Comerío Municipio	455	266	177	12	-	-	-	-	199
Comunas comunidad, Yabucoa Municipio	66	45	21	-	-	-	-	-	223
Consejo barrio, Guayanilla Municipio	28	11	17	-	-	-	-	-	262
Consejo barrio, Utuado Municipio	8	8	-	-	-	-	-	-	225
Contorno barrio, Toa Alta Municipio	285	129	112	44	-	-	-	-	263
Coquí comunidad, Salinas Municipio	185	105	74	-	-	-	6	-	234
Corazón comunidad, Guayama Municipio	133	79	50	-	4	-	-	-	230
Corcovada barrio, Añasco Municipio	34	29	5	-	-	-	-	-	175
Corcovado comunidad, Hatillo Municipio	28	7	16	5	-	-	-	-	282
Corcovado barrio, Hatillo Municipio	107	22	73	12	-	-	-	-	313
Cordillera barrio, Ciales Municipio	108	46	55	-	-	7	-	-	267
Corozal zona urbana, Corozal Municipio	813	348	451	14	-	-	-	-	272
Corozal barrio-pueblo, Corozal Municipio	373	176	187	10	-	-	-	-	265
Corrales barrio, Aguadilla Municipio	604	310	274	14	-	6	-	-	238
Costa barrio, Lajas Municipio	50	10	34	6	-	-	-	-	286
Coto barrio, Isabela Municipio	153	51	92	6	4	-	-	-	299
Coto barrio, Peñuelas Municipio	8	-	8	-	-	-	-	-	400
Coto Laurel comunidad, Ponce Municipio	91	28	59	4	-	-	-	-	319
Coto Laurel barrio, Ponce Municipio	118	36	78	4	-	-	-	-	322
Coto Norte barrio, Manatí Municipio	632	292	256	79	5	-	-	-	267
Coto Norte comunidad	69	18	51	-	-	-	-	-	309
Manatí Municipio (part)	37	13	24	-	-	-	-	-	281
Vega Baja Municipio (part)	32	5	27	-	-	-	-	-	320
Coto Sur barrio, Manatí Municipio	446	209	148	89	-	-	-	-	272
Cotuí barrio, San Germán Municipio	28	7	21	-	-	-	-	-	282
Cruces barrio, Aguada Municipio	85	41	44	-	-	-	-	-	254
Cruces barrio, Rincón Municipio	28	16	12	-	-	-	-	-	244
Cruz barrio, Moca Municipio	35	22	13	-	-	-	-	-	230
Cuarto barrio, Ponce Municipio	431	269	129	33	-	-	-	-	213
Cubuy barrio, Canóvanas Municipio	32	13	19	-	-	-	-	-	260
Cuchillas barrio, Corozal Municipio	20	10	10	-	-	-	-	-	225
Cuchillas barrio, Moca Municipio	204	140	64	-	-	-	-	-	222
Cuchillas barrio, Morovis Municipio	42	21	21	-	-	-	-	-	200
Cuebas barrio, Peñuelas Municipio	16	10	6	-	-	-	-	-	240
Cuevas barrio, Trujillo Alto Municipio	1 902	796	722	327	31	11	15	-	335
Culebra zona urbana, Culebra Municipio	97	32	58	-	-	-	-	7	317
Culebra barrio-pueblo, Culebra Municipio	46	11	28	-	-	-	-	7	340
Culebras Alto barrio, Cayey Municipio	8	8	-	-	-	-	-	-	125
Culebras Bajo barrio, Cayey Municipio	5	5	-	-	-	-	-	-	175
Culebrinas barrio, San Sebastián Municipio	197	41	141	15	-	-	-	-	301
Cupey barrio, San Juan Municipio	2 405	1 184	465	387	178	137	6	48	257
Cuyón barrio, Aibonito Municipio	27	-	27	-	-	-	-	-	295
Cuyón barrio, Coamo Municipio	90	35	55	-	-	-	-	-	272
Daguao barrio, Ceiba Municipio	7	-	7	-	-	-	-	-	275
Daguao comunidad, Naguabo Municipio	59	9	25	6	-	19	-	-	388
Daguao barrio, Naguabo Municipio	71	9	37	6	-	19	-	-	383
Dagüey barrio, Añasco Municipio	36	10	26	-	-	-	-	-	307
Dajaos barrio, Bayamón Municipio	70	27	34	9	-	-	-	-	262
Damián Abajo barrio, Orocovis Municipio	5	5	-	-	-	-	-	-	175
Damián Arriba barrio, Orocovis Municipio	17	17	-	-	-	-	-	-	165
Demajagua barrio, Fajardo Municipio	47	8	7	7	-	9	16	-	1 292
Descalabrado barrio, Santa Isabel Municipio	132	80	21	14	12	5	-	-	225
Diego Hernández barrio, Yauco Municipio	49	31	12	6	-	-	-	-	187
Domingo Ruíz barrio, Arecibo Municipio	160	33	123	4	-	-	-	-	310
Dominguito barrio, Arecibo Municipio	202	41	141	20	-	-	-	-	325
Doña Elena barrio, Comerío Municipio	84	27	52	5	-	-	-	-	319
Don Alonso barrio, Utuado Municipio	37	13	24	-	-	-	-	-	264
Dorado zona urbana, Dorado Municipio	606	146	235	116	30	21	46	12	416
Dorado barrio-pueblo, Dorado Municipio	85	29	44	12	-	-	-	-	325
Dos Bocas barrio, Corozal Municipio	71	6	65	-	-	-	-	-	293
Dos Bocas barrio, Trujillo Alto Municipio	158	26	35	9	12	35	20	21	975
Duey barrio, Yauco Municipio	26	16	10	-	-	-	-	-	175
Duey Alto barrio, San Germán Municipio	29	25	4	-	-	-	-	-	215
Duey Bajo barrio, San Germán Municipio	24	11	13	-	-	-	-	-	310
Duque comunidad, Naguabo Municipio	74	10	64	-	-	-	-	-	292
Duque barrio, Naguabo Municipio	132	34	98	-	-	-	-	-	282
Egozcue barrio, Patillas Municipio	-	-	-	-	-	-	-	-	-
El Cinco barrio, San Juan Municipio	1 071	36	520	348	133	34	-	-	490
El Mangó comunidad, Juncos Municipio	39	7	25	-	7	-	-	-	358

Table 30. **Gross Rent: 2000**—Con.

[Data based on a sample (except Tables 65-68). For information on confidentiality protection, coverage, sampling error, and nonsampling error, see Appendix G. For location of definitions, see "How to Use This Census Report"]

Puerto Rico Municipio Municipio Subdivision and Place Subbarrio	Specified renter-occupied housing units paying cash rent	Gross rent							
		Less than $250	$250 to $499	$500 to $749	$750 to $999	$1,000 to $1,499	$1,500 to $1,999	$2,000 or more	Median (dollars)
MUNICIPIO SUBDIVISION AND PLACE—Con.									
El Negro comunidad, Yabucoa Municipio	52	26	26	-	-	-	-	-	225
El Ojo comunidad, Santa Isabel Municipio	98	74	24	-	-	-	-	-	217
El Río barrio, Las Piedras Municipio	135	53	77	5	-	-	-	-	268
Emajagua comunidad, Maunabo Municipio	103	19	79	-	-	5	-	-	306
Emajagua barrio, Maunabo Municipio	148	26	117	-	-	5	-	-	314
Emajagual barrio, Juana Díaz Municipio	-	-	-	-	-	-	-	-	-
Encarnación barrio, Peñuelas Municipio	33	24	4	-	5	-	-	-	193
Eneas barrio, San Sebastián Municipio	25	14	11	-	-	-	-	-	239
Ensenada barrio, Guánica Municipio	65	12	47	6	-	-	-	-	325
Ensenada barrio, Rincón Municipio	87	35	52	-	-	-	-	-	265
Esperanza barrio, Arecibo Municipio	66	17	39	5	5	-	-	-	280
Esperanza comunidad, Vieques Municipio	6	6	-	-	-	-	-	-	175
Espinar barrio, Aguada Municipio	58	14	44	-	-	-	-	-	289
Espino comunidad, Añasco Municipio	40	7	33	-	-	-	-	-	304
Espino barrio, Añasco Municipio	67	7	60	-	-	-	-	-	316
Espino barrio, Lares Municipio	104	72	32	-	-	-	-	-	190
Espino barrio, Las Marías Municipio	-	-	-	-	-	-	-	-	-
Espino barrio, San Lorenzo Municipio	134	65	56	7	6	-	-	-	253
Espinosa barrio, Dorado Municipio	96	42	54	-	-	-	-	-	309
Espinosa barrio, Vega Alta Municipio	572	219	277	71	5	-	-	-	321
Factor barrio, Arecibo Municipio	257	77	155	25	-	-	-	-	314
Fajardo zona urbana, Fajardo Municipio	2 301	1 020	718	364	156	43	-	-	306
Fajardo barrio-pueblo, Fajardo Municipio	1 724	995	445	180	91	13	-	-	208
Farallón barrio, Cayey Municipio	6	6	-	-	-	-	-	-	225
Felicia 1 barrio, Santa Isabel Municipio	-	-	-	-	-	-	-	-	-
Felicia 2 barrio, Santa Isabel Municipio	98	74	24	-	-	-	-	-	217
Flamenco barrio, Culebra Municipio	62	21	36	5	-	-	-	-	321
Florencio barrio, Fajardo Municipio	73	-	55	18	-	-	-	-	435
Florida zona urbana, Florida Municipio	454	186	242	20	-	6	-	-	275
Florida barrio, San Lorenzo Municipio	214	25	155	24	-	5	5	-	343
Florida barrio, Vieques Municipio	248	121	115	5	7	-	-	-	253
Florida Adentro barrio, Florida Municipio	688	284	372	20	-	12	-	-	277
Florida Afuera barrio, Barceloneta Municipio	584	202	336	36	10	-	-	-	283
Fraile barrio, Culebra Municipio	-	-	-	-	-	-	-	-	-
Frailes barrio, Guaynabo Municipio	2 346	870	607	336	243	202	46	42	357
Frailes barrio, Yauco Municipio	-	-	-	-	-	-	-	-	-
Fránquez comunidad, Morovis Municipio	55	24	31	-	-	-	-	-	259
Fránquez barrio, Morovis Municipio	125	52	73	-	-	-	-	-	262
Frontón barrio, Ciales Municipio	76	47	29	-	-	-	-	-	230
Fuig comunidad, Guánica Municipio	59	4	55	-	-	-	-	-	313
Furnias barrio, Las Marías Municipio	57	30	22	5	-	-	-	-	243
Galateo comunidad, Toa Alta Municipio	91	59	25	7	-	-	-	-	178
Galateo barrio, Toa Alta Municipio	165	87	65	7	-	-	-	6	238
Galateo Alto barrio, Isabela Municipio	14	5	9	-	-	-	-	-	270
Galateo Bajo barrio, Isabela Municipio	87	43	38	6	-	-	-	-	252
Garrochales barrio, Arecibo Municipio	149	82	51	7	9	-	-	-	238
Garrochales comunidad, Barceloneta Municipio	22	6	16	-	-	-	-	-	273
Garrochales barrio, Barceloneta Municipio	116	33	67	-	16	-	-	-	306
Garzas barrio, Adjuntas Municipio	40	40	-	-	-	-	-	-	134
Gato barrio, Orocovis Municipio	118	57	48	6	-	7	-	-	254
G. L. García comunidad, Cayey Municipio	72	26	46	-	-	-	-	-	283
Gobernador Piñero barrio, San Juan Municipio	6 901	1 727	2 873	1 992	266	38	5	-	421
Guacio barrio, San Sebastián Municipio	14	7	7	-	-	-	-	-	225
Guadiana barrio, Naranjito Municipio	104	17	87	-	-	-	-	-	323
Guajataca barrio, Quebradillas Municipio	52	46	6	-	-	-	-	-	205
Guajataca barrio, San Sebastián Municipio	14	-	14	-	-	-	-	-	275
Guamá barrio, San Germán Municipio	129	64	56	4	5	-	-	-	251
Guamaní barrio, Guayama Municipio	59	12	43	-	-	-	-	4	356
Guanábano barrio, Aguada Municipio	37	15	18	-	-	4	-	-	275
Guanajibo barrio, Cabo Rojo Municipio	192	45	119	7	14	7	-	-	339
Guanajibo barrio, Hormigueros Municipio	381	117	156	89	12	7	-	-	338
Guanajibo barrio, Mayagüez Municipio	624	230	247	131	16	-	-	-	318
Guánica zona urbana, Guánica Municipio	836	549	256	25	6	-	-	-	199
Guánica barrio-pueblo, Guánica Municipio	646	436	185	19	6	-	-	-	188
Guaniquilla barrio, Aguada Municipio	209	99	96	6	8	-	-	-	258
Guaonico barrio, Utuado Municipio	24	13	11	-	-	-	-	-	144
Guaraguao barrio, Guaynabo Municipio	130	15	102	13	-	-	-	-	312
Guaraguao barrio, Ponce Municipio	33	23	10	-	-	-	-	-	192
Guaraguao Abajo barrio, Bayamón Municipio	266	52	142	38	17	10	7	-	317
Guaraguao Arriba barrio, Bayamón Municipio	17	-	17	-	-	-	-	-	325
Guardarraya barrio, Patillas Municipio	62	18	34	-	10	-	-	-	320
Guásimas barrio, Arroyo Municipio	258	127	121	4	6	-	-	-	255
Guatemala barrio, San Sebastián Municipio	113	24	84	5	-	-	-	-	324
Guavate barrio, Cayey Municipio	35	15	7	6	-	7	-	-	268
Guayabal comunidad, Juana Díaz Municipio	59	36	23	-	-	-	-	-	239
Guayabal barrio, Juana Díaz Municipio	142	86	56	-	-	-	-	-	233
Guayabo barrio, Aguada Municipio	216	113	96	7	-	-	-	-	242
Guayabo Dulce barrio, Adjuntas Municipio	-	-	-	-	-	-	-	-	-
Guayabos barrio, Isabela Municipio	72	26	41	5	-	-	-	-	279
Guayabota barrio, Yabucoa Municipio	72	41	20	11	-	-	-	-	200
Guayacán barrio, Ceiba Municipio	261	52	38	99	6	18	48	-	600
Guayama zona urbana, Guayama Municipio	1 985	1 029	801	119	14	22	-	-	239
Guayama barrio-pueblo, Guayama Municipio	1 837	1 029	701	75	14	18	-	-	217
Guayanilla zona urbana, Guayanilla Municipio	285	155	112	18	-	-	-	-	224
Guayanilla barrio-pueblo, Guayanilla Municipio	275	155	102	18	-	-	-	-	214
Guaynabo zona urbana, Guaynabo Municipio	5 161	1 787	1 617	670	584	356	82	65	347
Guaynabo barrio-pueblo, Guaynabo Municipio	327	164	98	26	6	26	7	-	249
Guayo barrio, Adjuntas Municipio	13	8	5	-	-	-	-	-	141
Guerrero barrio, Aguadilla Municipio	80	13	67	-	-	-	-	-	310

Table 30. **Gross Rent: 2000**—Con.

[Data based on a sample (except Tables 65-68). For information on confidentiality protection, coverage, sampling error, and nonsampling error, see Appendix G. For location of definitions, see "How to Use This Census Report"]

Puerto Rico Municipio Municipio Subdivision and Place Subbarrio	Specified renter-occupied housing units paying cash rent	Gross rent							
		Less than $250	$250 to $499	$500 to $749	$750 to $999	$1,000 to $1,499	$1,500 to $1,999	$2,000 or more	Median (dollars)
MUNICIPIO SUBDIVISION AND PLACE—Con.									
Guerrero barrio, Isabela Municipio	211	110	101	-	-	-	-	-	246
Guilarte barrio, Adjuntas Municipio	42	20	22	-	-	-	-	-	252
Gurabo zona urbana, Gurabo Municipio	582	278	287	14	3	-	-	-	262
Gurabo barrio-pueblo, Gurabo Municipio	232	107	118	4	3	-	-	-	270
Gurabo Abajo barrio, Juncos Municipio	102	29	68	5	-	-	-	-	316
Gurabo Arriba barrio, Juncos Municipio	10	-	5	-	5	-	-	-	600
Guzmán Abajo barrio, Río Grande Municipio	268	77	146	45	-	-	-	-	323
Guzmán Arriba barrio, Río Grande Municipio	10	-	5	-	5	-	-	-	550
Hatillo barrio, Añasco Municipio	47	10	37	-	-	-	-	-	359
Hatillo zona urbana, Hatillo Municipio	473	233	240	-	-	-	-	-	254
Hatillo barrio, Hatillo Municipio	255	129	113	-	13	-	-	-	248
Hatillo barrio-pueblo, Hatillo Municipio	348	198	150	-	-	-	-	-	228
Hato barrio, San Lorenzo Municipio	452	180	239	33	-	-	-	-	275
Hato Abajo barrio, Arecibo Municipio	1 710	504	915	210	55	21	5	-	341
Hato Arriba barrio, Arecibo Municipio	318	58	229	31	-	-	-	-	326
Hato Arriba comunidad, San Sebastián Municipio	16	10	6	-	-	-	-	-	230
Hato Arriba barrio, San Sebastián Municipio	81	25	56	-	-	-	-	-	310
Hato Candal comunidad, Río Grande Municipio	72	21	51	-	-	-	-	-	278
Hato Nuevo barrio, Guaynabo Municipio	91	5	63	23	-	-	-	-	382
Hato Nuevo barrio, Gurabo Municipio	218	61	120	31	6	-	-	-	320
Hato Puerco barrio, Canóvanas Municipio	230	83	126	7	14	-	-	-	283
Hato Puerco Abajo barrio, Villalba Municipio	43	15	28	-	-	-	-	-	283
Hato Puerco Arriba barrio, Villalba Municipio	252	92	155	5	-	-	-	-	270
Hato Rey Central barrio, San Juan Municipio	3 700	1 567	1 375	481	171	97	9	-	298
Hato Rey Norte barrio, San Juan Municipio	3 070	1 503	562	512	363	117	13	-	260
Hato Rey Sur barrio, San Juan Municipio	2 441	321	1 094	772	229	25	-	-	452
Hato Tejas barrio, Bayamón Municipio	2 783	761	1 182	590	196	40	14	-	378
Hato Viejo barrio, Arecibo Municipio	69	35	34	-	-	-	-	-	249
Hato Viejo barrio, Ciales Municipio	147	79	63	5	-	-	-	-	240
Hayales barrio, Coamo Municipio	63	48	15	-	-	-	-	-	211
Helechal barrio, Barranquitas Municipio	144	71	73	-	-	-	-	-	251
Herreras barrio, Río Grande Municipio	26	-	26	-	-	-	-	-	368
Higuillar barrio, Dorado Municipio	847	179	382	168	39	21	46	12	418
Hoconuco Alto barrio, San Germán Municipio	21	14	7	-	-	-	-	-	225
Hoconuco Bajo barrio, San Germán Municipio	37	12	25	-	-	-	-	-	275
Honduras barrio, Barranquitas Municipio	90	59	31	-	-	-	-	-	230
Honduras barrio, Cidra Municipio	40	7	33	-	-	-	-	-	327
Hormigueros zona urbana, Hormigueros Municipio	698	255	323	91	22	7	-	-	303
Hormigueros barrio, Hormigueros Municipio	178	69	81	18	10	-	-	-	304
Hormigueros barrio-pueblo, Hormigueros Municipio	66	28	38	-	-	-	-	-	273
Hoya Mala barrio, San Sebastián Municipio	168	100	68	-	-	-	-	-	219
Hoyo Mulas barrio, Carolina Municipio	2 197	501	1 026	543	79	38	10	-	409
H. Rivera Colón comunidad, Toa Alta Municipio	81	35	39	7	-	-	-	-	267
Húcares barrio, Naguabo Municipio	224	136	76	-	-	12	-	-	227
Humacao zona urbana, Humacao Municipio	2 031	1 083	758	162	22	-	6	-	225
Humacao barrio-pueblo, Humacao Municipio	513	234	232	37	4	-	6	-	269
Humatas barrio, Añasco Municipio	5	5	-	-	-	-	-	-	225
Imbéry comunidad, Barceloneta Municipio	134	53	75	6	-	-	-	-	294
Indiera Alta barrio, Maricao Municipio	46	23	17	6	-	-	-	-	250
Indiera Baja barrio, Maricao Municipio	31	20	11	-	-	-	-	-	185
Indiera Fría barrio, Maricao Municipio	6	6	-	-	-	-	-	-	175
Indios comunidad, Guayanilla Municipio	49	25	24	-	-	-	-	-	248
Indios barrio, Guayanilla Municipio	40	28	12	-	-	-	-	-	221
Ingenio comunidad, Toa Baja Municipio	146	35	82	18	5	6	-	-	343
Isabela zona urbana, Isabela Municipio	1 041	452	527	62	-	-	-	-	270
Isabela barrio-pueblo, Isabela Municipio	865	421	388	56	-	-	-	-	254
Isabel II barrio-pueblo, Vieques Municipio	130	28	102	-	-	-	-	-	294
Isla de Mona e Islote Monito barrio, Mayagüez Municipio	-	-	-	-	-	-	-	-	-
Islote barrio, Arecibo Municipio	254	119	127	-	8	-	-	-	272
Jacaboa barrio, Patillas Municipio	46	4	42	-	-	-	-	-	305
Jacaguas barrio, Juana Díaz Municipio	151	22	111	11	-	7	-	-	356
Jácana barrio, Yauco Municipio	72	22	37	13	-	-	-	-	377
Jácanas barrio, Yabucoa Municipio	57	38	10	9	-	-	-	-	227
Jagual barrio, Patillas Municipio	12	6	6	-	-	-	-	-	275
Jagual comunidad, San Lorenzo Municipio	77	19	52	-	6	-	-	-	325
Jagual barrio, San Lorenzo Municipio	112	19	87	-	6	-	-	-	314
Jagua Pasto barrio, Guayanilla Municipio	-	-	-	-	-	-	-	-	-
Jaguar barrio, Gurabo Municipio	17	-	17	-	-	-	-	-	321
Jaguas barrio, Ciales Municipio	311	112	157	16	6	-	20	-	303
Jaguas barrio, Guayanilla Municipio	47	34	13	-	-	-	-	-	228
Jaguas barrio, Gurabo Municipio	73	21	44	8	-	-	-	-	308
Jaguas barrio, Peñuelas Municipio	82	38	44	-	-	-	-	-	269
Jagüey barrio, Aguada Municipio	61	31	25	-	5	-	-	-	249
Jagüey barrio, Rincón Municipio	30	25	5	-	-	-	-	-	205
Jagüeyes barrio, Aguas Buenas Municipio	79	-	56	15	-	8	-	-	348
Jaguitas barrio, Hormigueros Municipio	75	32	38	5	-	-	-	-	289
Jájome Alto barrio, Cayey Municipio	23	17	6	-	-	-	-	-	148
Jájome Bajo barrio, Cayey Municipio	7	7	-	-	-	-	-	-	225
Jauca barrio, Jayuya Municipio	6	6	-	-	-	-	-	-	125
Jauca comunidad, Santa Isabel Municipio	73	33	40	-	-	-	-	-	258
Jauca 1 barrio, Santa Isabel Municipio	85	39	46	-	-	-	-	-	256
Jauca 2 barrio, Santa Isabel Municipio	94	55	18	21	-	-	-	-	228
Jayuya zona urbana, Jayuya Municipio	374	167	161	35	11	-	-	-	287
Jayuya barrio-pueblo, Jayuya Municipio	255	120	104	20	11	-	-	-	273
Jayuya Abajo barrio, Jayuya Municipio	170	76	74	20	-	-	-	-	263
Jiménez barrio, Río Grande Municipio	80	29	28	9	14	-	-	-	289
Jobos comunidad, Guayama Municipio	136	67	59	10	-	-	-	-	252

Table 30. **Gross Rent: 2000**—Con.

[Data based on a sample (except Tables 65-68). For information on confidentiality protection, coverage, sampling error, and nonsampling error, see Appendix G. For location of definitions, see "How to Use This Census Report"]

Puerto Rico Municipio Municipio Subdivision and Place Subbarrio	Specified renter-occupied housing units paying cash rent	Gross rent							
		Less than $250	$250 to $499	$500 to $749	$750 to $999	$1,000 to $1,499	$1,500 to $1,999	$2,000 or more	Median (dollars)
MUNICIPIO SUBDIVISION AND PLACE—Con.									
Jobos barrio, Guayama Municipio	234	123	101	10	-	-	-	-	246
Jobos barrio, Isabela Municipio	194	52	142	-	-	-	-	-	333
Juana Díaz zona urbana, Juana Díaz Municipio	718	432	214	53	6	-	13	-	202
Juana Díaz barrio-pueblo, Juana Díaz Municipio	562	371	150	30	6	-	5	-	182
Juan Alonso barrio, Mayagüez Municipio	59	-	31	16	-	12	-	-	435
Juan Asencio barrio, Aguas Buenas Municipio	112	46	66	-	-	-	-	-	263
Juan González barrio, Adjuntas Municipio	17	-	9	8	-	-	-	-	297
Juan Martín barrio, Luquillo Municipio	32	-	24	8	-	-	-	-	375
Juan Martín barrio, Yabucoa Municipio	201	145	56	-	-	-	-	-	142
Juan Sánchez barrio, Bayamón Municipio	1 874	666	423	469	208	69	15	24	424
Juncal comunidad, San Sebastián Municipio	69	36	33	-	-	-	-	-	245
Juncal barrio, San Sebastián Municipio	103	53	50	-	-	-	-	-	248
Juncos zona urbana, Juncos Municipio	938	398	478	32	11	13	6	-	286
Juncos barrio-pueblo, Juncos Municipio	391	65	309	11	6	-	-	-	358
La Alianza comunidad, Arecibo Municipio	75	8	67	-	-	-	-	-	322
La Dolores comunidad, Río Grande Municipio	125	14	103	8	-	-	-	-	322
La Fermina comunidad	127	17	103	7	-	-	-	-	298
Humacao Municipio (part)	70	6	64	-	-	-	-	-	346
Las Piedras Municipio (part)	57	11	39	7	-	-	-	-	278
La Gloria barrio, Trujillo Alto Municipio	122	32	80	5	-	5	-	-	322
Lagunas barrio, Aguada Municipio	63	31	32	-	-	-	-	-	251
Lajas zona urbana, Lajas Municipio	413	254	140	19	-	-	-	-	221
Lajas barrio, Lajas Municipio	165	55	105	5	-	-	-	-	284
Lajas barrio-pueblo, Lajas Municipio	129	71	48	10	-	-	-	-	218
Lajas Arriba barrio, Lajas Municipio	55	19	23	7	6	-	-	-	325
La Luisa comunidad, Manatí Municipio	114	35	63	16	-	-	-	-	311
Lamboglia comunidad, Patillas Municipio	23	17	6	-	-	-	-	-	225
Lapa barrio, Cayey Municipio	11	11	-	-	-	-	-	-	154
Lapa barrio, Salinas Municipio	339	248	91	-	-	-	-	-	186
La Parguera comunidad, Lajas Municipio	20	4	16	-	-	-	-	-	350
La Playa comunidad, Añasco Municipio	100	34	66	-	-	-	-	-	342
La Plena comunidad, Salinas Municipio	25	11	14	-	-	-	-	-	261
Lares zona urbana, Lares Municipio	546	271	260	-	5	10	-	-	251
Lares barrio, Lares Municipio	303	119	184	-	-	-	-	-	283
Lares barrio-pueblo, Lares Municipio	431	234	182	-	5	10	-	-	229
Las Marías comunidad, Añasco Municipio	54	15	39	-	-	-	-	-	318
Las Marías zona urbana, Las Marías Municipio	94	46	42	6	-	-	-	-	253
Las Marías barrio-pueblo, Las Marías Municipio	62	26	36	-	-	-	-	-	268
Las Ochenta comunidad, Salinas Municipio	52	26	26	-	-	-	-	-	250
Las Ollas comunidad, Santa Isabel Municipio	67	57	5	-	-	5	-	-	208
Las Palmas barrio, Utuado Municipio	45	17	28	-	-	-	-	-	263
Las Piedras zona urbana, Las Piedras Municipio	630	341	255	25	-	9	-	-	223
Las Piedras barrio-pueblo, Las Piedras Municipio	272	156	101	11	-	4	-	-	224
La Torre barrio, Lares Municipio	63	30	33	-	-	-	-	-	261
Lavadero barrio, Hormigueros Municipio	160	46	102	12	-	-	-	-	302
Leguísamo barrio, Mayagüez Municipio	101	44	50	7	-	-	-	-	273
Levittown comunidad, Toa Baja Municipio	2 330	172	1 348	688	104	18	-	-	433
Liborio Negrón Torres comunidad, Sabana Grande Municipio	38	23	15	-	-	-	-	-	221
Limaní barrio, Adjuntas Municipio	-	-	-	-	-	-	-	-	-
Limón barrio, Mayagüez Municipio	59	11	48	-	-	-	-	-	308
Limón barrio, Utuado Municipio	-	-	-	-	-	-	-	-	-
Limones barrio, Yabucoa Municipio	101	16	76	-	9	-	-	-	358
Lirios barrio, Juncos Municipio	577	343	209	6	-	13	6	-	177
Lizas barrio, Maunabo Municipio	25	25	-	-	-	-	-	-	211
Llanadas barrio, Isabela Municipio	104	78	26	-	-	-	-	-	212
Llano barrio, Guayanilla Municipio	11	11	-	-	-	-	-	-	204
Llanos barrio, Aibonito Municipio	381	134	236	11	-	-	-	-	285
Llanos barrio, Lajas Municipio	10	5	5	-	-	-	-	-	275
Llanos Costa barrio, Cabo Rojo Municipio	151	19	117	15	-	-	-	-	353
Llanos Tuna barrio, Cabo Rojo Municipio	212	83	114	8	7	-	-	-	278
Llave barrio, Vieques Municipio	-	-	-	-	-	-	-	-	-
Lluveras comunidad, Sabana Grande Municipio	58	16	36	6	-	-	-	-	284
Loíza zona urbana, Loíza Municipio	230	164	42	24	-	-	-	-	158
Loíza barrio-pueblo, Loíza Municipio	230	164	42	24	-	-	-	-	158
Lomas comunidad, Canóvanas Municipio	18	18	-	-	-	-	-	-	167
Lomas barrio, Canóvanas Municipio	152	78	57	17	-	-	-	-	248
Lomas barrio, Juana Díaz Municipio	36	24	12	-	-	-	-	-	225
Lomas barrio, Naranjito Municipio	143	42	95	6	-	-	-	-	340
Los Llanos comunidad, Coamo Municipio	99	37	62	-	-	-	-	-	295
Los Llanos barrio, Coamo Municipio	128	48	74	6	-	-	-	-	292
Luis Lloréns Torres comunidad, Juana Díaz Municipio	93	16	71	6	-	-	-	-	335
Luis M. Cintrón comunidad, Fajardo Municipio	122	7	89	18	-	-	-	8	424
Luquillo zona urbana, Luquillo Municipio	573	292	172	97	12	-	-	-	243
Luquillo barrio-pueblo, Luquillo Municipio	160	60	74	20	6	-	-	-	305
Luyando comunidad, Aguada Municipio	91	37	48	6	-	-	-	-	266
Mabú barrio, Humacao Municipio	683	311	328	37	7	-	-	-	266
Macaná barrio, Guayanilla Municipio	126	74	52	-	-	-	-	-	233
Macaná barrio, Peñuelas Municipio	28	18	10	-	-	-	-	-	192
Machete barrio, Guayama Municipio	62	13	23	13	-	5	-	8	384
Machos barrio, Ceiba Municipio	207	33	65	81	21	7	-	-	514
Machuchal barrio, Sabana Grande Municipio	166	76	86	4	-	-	-	-	258
Machuelo Abajo barrio, Ponce Municipio	1 252	836	256	59	64	37	-	-	148
Machuelo Arriba barrio, Ponce Municipio	639	314	222	77	5	21	-	-	258
Magas barrio, Guayanilla Municipio	180	120	54	6	-	-	-	-	176
Magas Arriba comunidad, Guayanilla Municipio	-	-	-	-	-	-	-	-	-
Magos barrio, San Sebastián Municipio	18	18	-	-	-	-	-	-	188
Maguayo barrio, Dorado Municipio	79	28	46	5	-	-	-	-	273

Table 30. **Gross Rent: 2000**—Con.

[Data based on a sample (except Tables 65-68). For information on confidentiality protection, coverage, sampling error, and nonsampling error, see Appendix G. For location of definitions, see "How to Use This Census Report"]

Puerto Rico Municipio Municipio Subdivision and Place Subbarrio	Specified renter-occupied housing units paying cash rent	Gross rent							
		Less than $250	$250 to $499	$500 to $749	$750 to $999	$1,000 to $1,499	$1,500 to $1,999	$2,000 or more	Median (dollars)
MUNICIPIO SUBDIVISION AND PLACE—Con.									
Magueyes barrio, Corozal Municipio	10	-	-	-	-	-	10	-	1 875
Magueyes barrio, Ponce Municipio	198	43	110	22	23	-	-	-	374
Magueyes Urbano barrio, Ponce Municipio	48	13	13	22	-	-	-	-	492
Maizales barrio, Naguabo Municipio	126	64	62	-	-	-	-	-	242
Maleza Alta barrio, Aguadilla Municipio	184	25	140	4	6	9	-	-	363
Maleza Baja barrio, Aguadilla Municipio	178	44	64	53	17	-	-	-	442
Malezas barrio, Mayagüez Municipio	32	4	15	6	7	-	-	-	470
Mal Paso barrio, Aguada Municipio	52	5	47	-	-	-	-	-	292
Mambiche barrio, Humacao Municipio	62	-	50	12	-	-	-	-	422
Mamey barrio, Aguada Municipio	73	12	58	-	3	-	-	-	318
Mamey barrio, Guaynabo Municipio	58	22	36	-	-	-	-	-	272
Mamey barrio, Gurabo Municipio	135	27	85	23	-	-	-	-	320
Mamey barrio, Juncos Municipio	182	85	76	10	11	-	-	-	261
Mamey barrio, Patillas Municipio	106	63	33	7	3	-	-	-	205
Mameyal barrio, Dorado Municipio	-	-	-	-	-	-	-	-	-
Mameyes Abajo barrio, Utuado Municipio	51	31	20	-	-	-	-	-	223
Mameyes Arriba barrio, Jayuya Municipio	67	50	11	6	-	-	-	-	196
Mameyes I barrio, Luquillo Municipio	89	24	56	-	-	9	-	-	322
Mameyes II barrio, Río Grande Municipio	82	6	55	21	-	-	-	-	455
Maná barrio, Corozal Municipio	36	17	19	-	-	-	-	-	260
Manatí zona urbana, Manatí Municipio	1 361	734	477	126	12	-	12	-	239
Manatí barrio-pueblo, Manatí Municipio	804	397	339	49	7	-	12	-	253
Maragüez barrio, Ponce Municipio	6	6	-	-	-	-	-	-	175
Maravilla Este barrio, Las Marías Municipio	66	47	13	6	-	-	-	-	173
Maravilla Norte barrio, Las Marías Municipio	12	-	12	-	-	-	-	-	375
Maravilla Sur barrio, Las Marías Municipio	180	111	69	-	-	-	-	-	179
Maresúa barrio, San Germán Municipio	48	12	36	-	-	-	-	-	383
María Antonia comunidad, Guánica Municipio	56	33	23	-	-	-	-	-	208
Mariana barrio, Humacao Municipio	74	5	64	5	-	-	-	-	358
Mariana barrio, Naguabo Municipio	69	34	35	-	-	-	-	-	251
Mariano Colón comunidad	60	16	44	-	-	-	-	-	300
Coamo Municipio (part)	60	16	44	-	-	-	-	-	300
Santa Isabel Municipio (part)	-	-	-	-	-	-	-	-	-
Marías barrio, Aguada Municipio	55	6	49	-	-	-	-	-	315
Marías barrio, Añasco Municipio	298	145	135	18	-	-	-	-	258
Marías barrio, Moca Municipio	76	51	25	-	-	-	-	-	212
Maricao zona urbana, Maricao Municipio	100	61	39	-	-	-	-	-	219
Maricao barrio-pueblo, Maricao Municipio	84	55	29	-	-	-	-	-	214
Maricao barrio, Vega Alta Municipio	148	45	78	25	-	-	-	-	307
Maricao Afuera barrio, Maricao Municipio	115	33	82	-	-	-	-	-	294
Marín barrio, Patillas Municipio	42	17	25	-	-	-	-	-	265
Martín González barrio, Carolina Municipio	1 984	996	711	225	40	12	-	-	247
Martorell comunidad, Yabucoa Municipio	82	16	57	-	9	-	-	-	352
Marueño comunidad, Ponce Municipio	19	6	13	-	-	-	-	-	285
Marueño barrio, Ponce Municipio	45	32	13	-	-	-	-	-	207
Masa barrio, Gurabo Municipio	59	40	19	-	-	-	-	-	217
Mata de Cañas barrio, Orocovis Municipio	12	12	-	-	-	-	-	-	207
Mata de Plátano barrio, Luquillo Municipio	373	104	143	96	30	-	-	-	362
Matón Abajo barrio, Cayey Municipio	35	15	20	-	-	-	-	-	271
Matón Arriba barrio, Cayey Municipio	33	10	18	5	-	-	-	-	331
Matuyas Alto barrio, Maunabo Municipio	-	-	-	-	-	-	-	-	-
Matuyas Bajo barrio, Maunabo Municipio	13	-	13	-	-	-	-	-	275
Maunabo barrio-pueblo, Maunabo Municipio	47	5	34	8	-	-	-	-	318
Maunabo zona urbana, Maunabo Municipio	207	126	73	8	-	-	-	-	186
Mavilla barrio, Vega Alta Municipio	-	-	-	-	-	-	-	-	-
Mayagüez zona urbana, Mayagüez Municipio	10 901	5 424	4 230	970	156	77	32	12	251
Mayagüez barrio-pueblo, Mayagüez Municipio	6 971	3 969	2 307	526	110	46	13	-	216
Mayagüez Arriba barrio, Mayagüez Municipio	491	261	205	14	5	-	6	-	238
Media Luna barrio, Toa Baja Municipio	385	146	216	16	7	-	-	-	281
Medianía Alta barrio, Loíza Municipio	155	94	36	16	-	-	9	-	234
Medianía Baja barrio, Loíza Municipio	216	84	101	24	7	-	-	-	271
Membrillo barrio, Camuy Municipio	219	112	92	12	-	-	-	3	229
Minillas barrio, Bayamón Municipio	3 291	725	1 614	856	62	34	-	-	397
Minillas barrio, San Germán Municipio	74	10	60	-	4	-	-	-	418
Mirabales barrio, San Sebastián Municipio	28	28	-	-	-	-	-	-	200
Miradero barrio, Cabo Rojo Municipio	530	101	332	87	-	5	5	-	381
Miradero barrio, Mayagüez Municipio	476	66	301	80	10	19	-	-	388
Miraflores barrio, Añasco Municipio	35	11	19	5	-	-	-	-	336
Miraflores barrio, Arecibo Municipio	111	52	53	6	-	-	-	-	256
Miranda comunidad, Vega Baja Municipio	69	25	44	-	-	-	-	-	324
Mirasol barrio, Lares Municipio	60	56	4	-	-	-	-	-	212
Moca zona urbana, Moca Municipio	370	155	177	33	5	-	-	-	304
Moca barrio-pueblo, Moca Municipio	210	81	108	21	-	-	-	-	301
Monacillo barrio, San Juan Municipio	1 032	490	224	221	57	28	12	-	283
Monacillo Urbano barrio, San Juan Municipio	3 385	1 351	1 293	476	175	57	-	33	314
Monserrate comunidad	125	57	61	7	-	-	-	-	264
Vega Alta Municipio (part)	-	-	-	-	-	-	-	-	-
Vega Baja Municipio (part)	125	57	61	7	-	-	-	-	264
Montalva barrio, Guánica Municipio	89	53	36	-	-	-	-	-	235
Montaña barrio, Aguadilla Municipio	206	70	136	-	-	-	-	-	290
Monte Grande comunidad, Cabo Rojo Municipio	61	9	52	-	-	-	-	-	323
Monte Grande barrio, Cabo Rojo Municipio	614	435	179	-	-	-	-	-	188
Monte Llano barrio, Cayey Municipio	380	197	162	7	4	6	4	-	206
Monte Llano barrio, Cidra Municipio	53	26	22	5	-	-	-	-	255
Monte Llano barrio, Morovis Municipio	154	94	43	17	-	-	-	-	147
Monte Llano barrio, Ponce Municipio	8	8	-	-	-	-	-	-	100-
Montones barrio, Las Piedras Municipio	269	92	157	20	-	-	-	-	289
Montoso barrio, Maricao Municipio	39	21	18	-	-	-	-	-	246

Table 30. **Gross Rent: 2000**—Con.

[Data based on a sample (except Tables 65-68). For information on confidentiality protection, coverage, sampling error, and nonsampling error, see Appendix G. For location of definitions, see "How to Use This Census Report"]

Puerto Rico Municipio Municipio Subdivision and Place Subbarrio	Specified renter-occupied housing units paying cash rent	Gross rent							
		Less than $250	$250 to $499	$500 to $749	$750 to $999	$1,000 to $1,499	$1,500 to $1,999	$2,000 or more	Median (dollars)
MUNICIPIO SUBDIVISION AND PLACE—Con.									
Montoso barrio, Mayagüez Municipio	14	14	-	-	-	-	-	-	185
Mora comunidad, Isabela Municipio	100	50	50	-	-	-	-	-	250
Mora barrio, Isabela Municipio	229	25	198	6	-	-	-	-	363
Morovis zona urbana, Morovis Municipio	190	129	54	7	-	-	-	-	204
Morovis barrio-pueblo, Morovis Municipio	100	56	44	-	-	-	-	-	238
Morovis Norte barrio, Morovis Municipio	126	40	80	6	-	-	-	-	331
Morovis Sud barrio, Morovis Municipio	69	10	50	9	-	-	-	-	295
Mosquito barrio, Vieques Municipio	-	-	-	-	-	-	-	-	-
Mucarabones comunidad, Toa Alta Municipio	63	7	47	9	-	-	-	-	317
Mucarabones barrio, Toa Alta Municipio	406	63	246	72	25	-	-	-	341
Mula barrio, Aguas Buenas Municipio	164	39	118	-	7	-	-	-	311
Mulas barrio, Patillas Municipio	12	5	7	-	-	-	-	-	307
Mulita barrio, Aguas Buenas Municipio	-	-	-	-	-	-	-	-	-
Muñoz Rivera barrio, Patillas Municipio	61	55	6	-	-	-	-	-	145
Naguabo zona urbana, Naguabo Municipio	557	393	146	12	-	6	-	-	132
Naguabo barrio-pueblo, Naguabo Municipio	362	243	101	12	-	6	-	-	144
Naranjales barrio, Las Marías Municipio	11	11	-	-	-	-	-	-	125
Naranjales barrio, Mayagüez Municipio	21	14	7	-	-	-	-	-	228
Naranjito barrio, Hatillo Municipio	153	46	107	-	-	-	-	-	310
Naranjito zona urbana, Naranjito Municipio	203	125	61	17	-	-	-	-	211
Naranjito barrio-pueblo, Naranjito Municipio	118	71	30	17	-	-	-	-	225
Naranjo barrio, Aguada Municipio	70	31	28	6	5	-	-	-	267
Naranjo barrio, Comerío Municipio	72	13	59	-	-	-	-	-	279
Naranjo barrio, Fajardo Municipio	7	-	7	-	-	-	-	-	275
Naranjo barrio, Moca Municipio	86	54	32	-	-	-	-	-	211
Naranjo barrio, Yauco Municipio	24	19	5	-	-	-	-	-	192
Navarro barrio, Gurabo Municipio	172	31	141	-	-	-	-	-	370
Negros barrio, Corozal Municipio	60	26	22	12	-	-	-	-	263
Nuevo barrio, Bayamón Municipio	89	37	52	-	-	-	-	-	272
Nuevo barrio, Naranjito Municipio	91	35	56	-	-	-	-	-	273
Olimpo comunidad, Guayama Municipio	84	18	52	6	8	-	-	-	315
Oriente barrio, San Juan Municipio	5 046	2 875	1 578	482	61	29	21	-	193
Orocovis zona urbana, Orocovis Municipio	120	84	24	6	-	6	-	-	207
Orocovis barrio, Orocovis Municipio	164	89	61	-	7	7	-	-	239
Orocovis barrio-pueblo, Orocovis Municipio	120	84	24	6	-	6	-	-	207
Ortíz barrio, Toa Alta Municipio	762	138	452	153	13	-	6	-	396
Ovejas barrio, Añasco Municipio	44	21	16	7	-	-	-	-	306
Padilla barrio, Corozal Municipio	118	46	62	10	-	-	-	-	281
Pájaros barrio, Bayamón Municipio	2 028	526	947	474	81	-	-	-	377
Pájaros comunidad, Toa Alta Municipio	434	105	262	58	9	-	-	-	381
Pajonal comunidad, Florida Municipio	20	14	6	-	-	-	-	-	217
Palma Escrita barrio, Las Marías Municipio	20	20	-	-	-	-	-	-	225
Palmar barrio, Aguadilla Municipio	137	54	83	-	-	-	-	-	293
Palmarejo comunidad, Coamo Municipio	25	8	17	-	-	-	-	-	263
Palmarejo barrio, Coamo Municipio	148	32	108	8	-	-	-	-	292
Palmarejo barrio, Corozal Municipio	273	80	187	6	-	-	-	-	305
Palmarejo comunidad, Lajas Municipio	39	25	14	-	-	-	-	-	236
Palmarejo barrio, Lajas Municipio	159	94	46	19	-	-	-	-	237
Palmarito barrio, Corozal Municipio	78	28	41	-	9	-	-	-	300
Palmas barrio, Arroyo Municipio	204	96	97	6	-	-	-	5	259
Palmas barrio, Cataño Municipio	1 790	1 081	492	123	33	32	22	7	184
Palmas barrio, Guayama Municipio	29	17	12	-	-	-	-	-	189
Palmas comunidad	110	63	47	-	-	-	-	-	240
Arroyo Municipio (part)	94	51	43	-	-	-	-	-	244
Patillas Municipio (part)	16	12	4	-	-	-	-	-	175
Palmas barrio, Salinas Municipio	6	6	-	-	-	-	-	-	175
Palmas Altas barrio, Barceloneta Municipio	98	41	52	-	5	-	-	-	274
Palmer comunidad, Río Grande Municipio	36	-	15	21	-	-	-	-	511
Palo Hincado barrio, Barranquitas Municipio	216	105	106	-	-	-	5	-	253
Palomas comunidad, Comerío Municipio	85	27	58	-	-	-	-	-	284
Palomas barrio, Comerío Municipio	237	95	142	-	-	-	-	-	277
Palomas comunidad, Yauco Municipio	51	18	28	5	-	-	-	-	267
Palos Blancos barrio, Corozal Municipio	120	67	39	14	-	-	-	-	243
Palo Seco comunidad, Maunabo Municipio	61	44	17	-	-	-	-	-	230
Palo Seco barrio, Maunabo Municipio	66	44	17	5	-	-	-	-	233
Palo Seco barrio, Toa Baja Municipio	-	-	-	-	-	-	-	-	-
Parcelas La Milagrosa comunidad, Cidra Municipio	35	17	18	-	-	-	-	-	254
Parcelas Nuevas comunidad, Cidra Municipio	122	35	67	20	-	-	-	-	344
Parcelas Peñuelas comunidad, Santa Isabel Municipio	61	50	11	-	-	-	-	-	185
Parguera barrio, Lajas Municipio	40	4	36	-	-	-	-	-	410
París barrio, Lajas Municipio	50	25	25	-	-	-	-	-	250
Paso Palma barrio, Utuado Municipio	6	-	6	-	-	-	-	-	275
Pasto barrio, Aibonito Municipio	178	62	109	7	-	-	-	-	281
Pasto barrio, Coamo Municipio	143	49	89	5	-	-	-	-	273
Pasto barrio, Guayanilla Municipio	-	-	-	-	-	-	-	-	-
Pasto barrio, Morovis Municipio	22	15	7	-	-	-	-	-	221
Pastos comunidad, Aibonito Municipio	106	50	56	-	-	-	-	-	258
Pasto Viejo barrio, Cayey Municipio	11	6	5	-	-	-	-	-	196
Patillas zona urbana, Patillas Municipio	309	160	134	7	8	-	-	-	244
Patillas barrio-pueblo, Patillas Municipio	127	36	86	-	5	-	-	-	287
Pedernales barrio, Cabo Rojo Municipio	239	83	92	48	11	5	-	-	290
Pedro Avila barrio, Cayey Municipio	-	-	-	-	-	-	-	-	-
Pedro García barrio, Coamo Municipio	31	18	13	-	-	-	-	-	234
Pellejas barrio, Adjuntas Municipio	13	5	8	-	-	-	-	-	359
Pellejas barrio, Orocovis Municipio	14	5	9	-	-	-	-	-	261
Peña Pobre comunidad, Naguabo Municipio	40	-	40	-	-	-	-	-	331
Peña Pobre barrio, Naguabo Municipio	108	28	80	-	-	-	-	-	326

Table 30. **Gross Rent: 2000**—Con.

[Data based on a sample (except Tables 65-68). For information on confidentiality protection, coverage, sampling error, and nonsampling error, see Appendix G. For location of definitions, see "How to Use This Census Report"]

Puerto Rico Municipio Municipio Subdivision and Place Subbarrio	Specified renter-occupied housing units paying cash rent	Gross rent							
		Less than $250	$250 to $499	$500 to $749	$750 to $999	$1,000 to $1,499	$1,500 to $1,999	$2,000 or more	Median (dollars)
MUNICIPIO SUBDIVISION AND PLACE—Con.									
Peñuelas zona urbana, Peñuelas Municipio	320	165	149	6	-	-	-	-	244
Peñuelas barrio-pueblo, Peñuelas Municipio	163	115	48	-	-	-	-	-	182
Perchas barrio, Morovis Municipio	27	9	18	-	-	-	-	-	278
Perchas 1 barrio, San Sebastián Municipio	57	46	11	-	-	-	-	-	226
Perchas 2 barrio, San Sebastián Municipio	54	18	36	-	-	-	-	-	270
Pesas barrio, Ciales Municipio	78	34	44	-	-	-	-	-	309
Pezuela barrio, Lares Municipio	-	-	-	-	-	-	-	-	-
Pica barrio, Jayuya Municipio	6	-	6	-	-	-	-	-	375
Piedra Gorda comunidad, Camuy Municipio	37	26	6	-	5	-	-	-	213
Piedra Gorda barrio, Camuy Municipio	52	38	14	-	-	-	-	-	223
Piedras barrio, Cayey Municipio	-	-	-	-	-	-	-	-	-
Piedras Blancas barrio, Aguada Municipio	129	-	121	8	-	-	-	-	327
Piedras Blancas barrio, San Sebastián Municipio	203	110	93	-	-	-	-	-	234
Piletas barrio, Lares Municipio	229	137	81	5	6	-	-	-	233
Piñales barrio, Añasco Municipio	45	18	18	-	9	-	-	-	263
Piñas barrio, Comerío Municipio	38	13	18	7	-	-	-	-	277
Piñas barrio, Toa Alta Municipio	23	-	23	-	-	-	-	-	334
Pitahaya barrio, Arroyo Municipio	147	63	76	8	-	-	-	-	259
Pitahaya barrio, Luquillo Municipio	303	195	85	8	-	-	15	-	168
Planas barrio, Isabela Municipio	84	59	25	-	-	-	-	-	234
Plata barrio, Aibonito Municipio	74	17	42	15	-	-	-	-	317
Plata barrio, Lajas Municipio	132	55	74	3	-	-	-	-	268
Plata barrio, Moca Municipio	65	29	36	-	-	-	-	-	259
Playa barrio, Añasco Municipio	60	24	36	-	-	-	-	-	333
Playa barrio, Guayanilla Municipio	25	19	6	-	-	-	-	-	225
Playa barrio, Ponce Municipio	1 114	694	271	108	32	9	-	-	175
Playa barrio, Santa Isabel Municipio	42	24	18	-	-	-	-	-	238
Playa barrio, Yabucoa Municipio	116	75	41	-	-	-	-	-	222
Playa Fortuna comunidad, Luquillo Municipio	93	33	51	-	-	9	-	-	290
Playa Sardinas I barrio, Culebra Municipio	24	18	-	-	-	-	6	-	100
Playa Sardinas II barrio, Culebra Municipio	-	-	-	-	-	-	-	-	-
Playita comunidad, Salinas Municipio	23	23	-	-	-	-	-	-	202
Playita comunidad, Yabucoa Municipio	76	30	40	6	-	-	-	-	274
Playita Cortada comunidad, Santa Isabel Municipio	57	23	8	14	12	-	-	-	475
Pole Ojea comunidad, Cabo Rojo Municipio	46	7	33	6	-	-	-	-	364
Pollos barrio, Patillas Municipio	100	35	55	5	5	-	-	-	286
Ponce zona urbana, Ponce Municipio	11 291	5 984	3 708	1 150	267	143	33	6	235
Portillo barrio, Adjuntas Municipio	14	14	-	-	-	-	-	-	200
Portugués barrio, Adjuntas Municipio	17	12	5	-	-	-	-	-	215
Portugués barrio, Ponce Municipio	329	269	36	13	7	-	4	-	100-
Portugués Urbano barrio, Ponce Municipio	193	128	60	5	-	-	-	-	213
Potala Pastillo comunidad, Juana Díaz Municipio	127	82	45	-	-	-	-	-	218
Pozas barrio, Ciales Municipio	48	13	29	6	-	-	-	-	289
Pozas barrio, San Sebastián Municipio	187	27	122	38	-	-	-	-	341
Pozo Hondo barrio, Guayama Municipio	34	28	6	-	-	-	-	-	216
Primero barrio, Ponce Municipio	635	407	170	35	4	19	-	-	150
Pueblito del Río comunidad, Las Piedras Municipio	38	12	21	5	-	-	-	-	285
Pueblo barrio, Corozal Municipio	182	73	109	-	-	-	-	-	277
Pueblo barrio, Lares Municipio	275	133	142	-	-	-	-	-	254
Pueblo barrio, Moca Municipio	356	140	194	17	5	-	-	-	282
Pueblo barrio, Rincón Municipio	200	105	73	22	-	-	-	-	244
Pueblo barrio, San Juan Municipio	1 788	571	980	218	13	6	-	-	323
Pueblo Viejo barrio, Guaynabo Municipio	1 753	470	569	266	306	104	29	9	397
Puente barrio, Camuy Municipio	504	113	341	44	6	-	-	-	337
Puerto Diablo barrio, Vieques Municipio	13	13	-	-	-	-	-	-	154
Puerto Ferro barrio, Vieques Municipio	9	4	-	5	-	-	-	-	605
Puerto Nuevo barrio, Vega Baja Municipio	227	71	97	46	6	-	7	-	329
Puerto Real comunidad, Cabo Rojo Municipio	113	35	73	-	-	-	5	-	290
Puerto Real barrio, Vieques Municipio	13	13	-	-	-	-	-	-	146
Puertos barrio, Camuy Municipio	39	28	11	-	-	-	-	-	211
Pugnado Adentro barrio, Vega Baja Municipio	25	6	19	-	-	-	-	-	304
Pugnado Afuera barrio, Vega Baja Municipio	525	96	367	51	11	-	-	-	349
Pulguillas barrio, Coamo Municipio	25	20	5	-	-	-	-	-	225
Punta Arenas barrio, Vieques Municipio	-	-	-	-	-	-	-	-	-
Puntas barrio, Rincón Municipio	96	32	59	-	5	-	-	-	281
Punta Santiago comunidad, Humacao Municipio	279	63	178	27	11	-	-	-	370
Punta Santiago barrio, Humacao Municipio	268	63	178	16	11	-	-	-	364
Purísima Concepción barrio, Las Marías Municipio	-	-	-	-	-	-	-	-	-
Quebrada comunidad, Camuy Municipio	59	26	28	-	5	-	-	-	266
Quebrada barrio, Camuy Municipio	148	59	80	4	5	-	-	-	274
Quebrada barrio, San Lorenzo Municipio	72	32	33	-	-	-	-	7	283
Quebrada Arenas barrio, Las Piedras Municipio	135	34	84	4	-	5	-	8	334
Quebrada Arenas barrio, Maunabo Municipio	155	126	29	-	-	-	-	-	136
Quebrada Arenas barrio, San Juan Municipio	89	22	67	-	-	-	-	-	308
Quebrada Arenas barrio, San Lorenzo Municipio	68	35	33	-	-	-	-	-	248
Quebrada Arenas barrio, Toa Alta Municipio	95	43	46	6	-	-	-	-	266
Quebrada Arenas barrio, Vega Baja Municipio	11	6	5	-	-	-	-	-	246
Quebrada Arriba barrio, Cayey Municipio	62	26	24	12	-	-	-	-	307
Quebrada Arriba barrio, Patillas Municipio	22	16	6	-	-	-	-	-	184
Quebrada Ceiba barrio, Peñuelas Municipio	165	86	68	11	-	-	-	-	246
Quebrada Cruz barrio, Toa Alta Municipio	115	18	62	29	-	6	-	-	389
Quebrada Fajardo barrio, Fajardo Municipio	387	13	163	140	57	14	-	-	517
Quebrada Grande barrio, Barranquitas Municipio	158	67	70	21	-	-	-	-	312
Quebrada Grande barrio, Mayagüez Municipio	477	64	353	48	-	5	-	7	345
Quebrada Grande barrio, Trujillo Alto Municipio	122	36	80	6	-	-	-	-	288
Quebrada Honda barrio, Guayanilla Municipio	5	5	-	-	-	-	-	-	125
Quebrada Honda barrio, San Lorenzo Municipio	115	67	48	-	-	-	-	-	238

Table 30. **Gross Rent: 2000**—Con.

[Data based on a sample (except Tables 65-68). For information on confidentiality protection, coverage, sampling error, and nonsampling error, see Appendix G. For location of definitions, see "How to Use This Census Report"]

Puerto Rico Municipio Municipio Subdivision and Place Subbarrio	Specified renter-occupied housing units paying cash rent	Gross rent							
		Less than $250	$250 to $499	$500 to $749	$750 to $999	$1,000 to $1,499	$1,500 to $1,999	$2,000 or more	Median (dollars)
MUNICIPIO SUBDIVISION AND PLACE—Con.									
Quebrada Infierno barrio, Gurabo Municipio	17	5	2	10	-	-	-	-	608
Quebrada Larga barrio, Añasco Municipio	40	6	34	-	-	-	-	-	294
Quebrada Limón barrio, Ponce Municipio	44	13	31	-	-	-	-	-	323
Quebrada Negrito barrio, Trujillo Alto Municipio	186	35	135	16	-	-	-	-	336
Quebradas barrio, Guayanilla Municipio	82	26	56	-	-	-	-	-	276
Quebradas barrio, Yauco Municipio	19	13	6	-	-	-	-	-	225
Quebrada Seca barrio, Ceiba Municipio	90	11	55	11	13	-	-	-	367
Quebrada Vueltas barrio, Fajardo Municipio	164	12	119	18	-	-	7	8	410
Quebrada Yeguas barrio, Salinas Municipio	50	30	20	-	-	-	-	-	236
Quebradillas barrio, Barranquitas Municipio	194	55	139	-	-	-	-	-	300
Quebradillas zona urbana, Quebradillas Municipio	576	388	183	5	-	-	-	-	100-
Quebradillas barrio-pueblo, Quebradillas Municipio	194	131	63	-	-	-	-	-	100-
Quemado barrio, Mayagüez Municipio	149	65	78	-	6	-	-	-	308
Quemados barrio, San Lorenzo Municipio	194	55	123	12	4	-	-	-	333
Quinto barrio, Ponce Municipio	180	114	53	7	6	-	-	-	146
Rabanal barrio, Cidra Municipio	124	36	82	6	-	-	-	-	344
Rafael Capó comunidad, Hatillo Municipio	47	34	7	-	6	-	-	-	231
Rafael González comunidad, Hatillo Municipio	110	49	61	-	-	-	-	-	273
Rafael Hernández comunidad, Aguadilla Municipio	33	8	25	-	-	-	-	-	307
Ramos comunidad, Luquillo Municipio	80	36	44	-	-	-	-	-	263
Ranchera barrio, Yauco Municipio	15	15	-	-	-	-	-	-	192
Rayo barrio, Sabana Grande Municipio	100	43	53	4	-	-	-	-	300
Real barrio, Ponce Municipio	53	32	15	6	-	-	-	-	225
Retiro barrio, San Germán Municipio	665	403	193	37	25	7	-	-	177
Rincón barrio, Cayey Municipio	309	29	223	43	14	-	-	-	374
Rincón barrio, Cidra Municipio	210	46	138	26	-	-	-	-	347
Rincón barrio, Gurabo Municipio	395	159	174	62	-	-	-	-	308
Rincón zona urbana, Rincón Municipio	187	129	43	15	-	-	-	-	199
Rincón barrio-pueblo, Rincón Municipio	168	117	36	15	-	-	-	-	198
Rincón barrio, Sabana Grande Municipio	248	154	94	-	-	-	-	-	173
Río barrio, Guaynabo Municipio	136	52	65	19	-	-	-	-	371
Río barrio, Naguabo Municipio	178	116	50	7	5	-	-	-	140
Río Abajo barrio, Ceiba Municipio	27	6	13	8	-	-	-	-	411
Río Abajo barrio, Cidra Municipio	26	10	11	5	-	-	-	-	321
Río Abajo barrio, Humacao Municipio	400	183	174	43	-	-	-	-	276
Río Abajo barrio, Utuado Municipio	-	-	-	-	-	-	-	-	-
Río Abajo barrio, Vega Baja Municipio	216	68	120	28	-	-	-	-	305
Río Arriba barrio, Añasco Municipio	5	5	-	-	-	-	-	-	225
Río Arriba barrio, Arecibo Municipio	37	4	21	-	-	12	-	-	377
Río Arriba barrio, Fajardo Municipio	7	-	7	-	-	-	-	-	475
Río Arriba barrio, Vega Baja Municipio	6	-	6	-	-	-	-	-	375
Río Arriba Poniente barrio, Manatí Municipio	86	29	44	13	-	-	-	-	300
Río Arriba Saliente barrio, Manatí Municipio	156	34	122	-	-	-	-	-	311
Río Blanco comunidad, Naguabo Municipio	61	29	32	-	-	-	-	-	309
Río Blanco barrio, Naguabo Municipio	106	46	60	-	-	-	-	-	275
Río Cañas barrio, Añasco Municipio	7	-	7	-	-	-	-	-	375
Río Cañas barrio, Caguas Municipio	362	93	258	6	5	-	-	-	328
Río Cañas barrio, Las Marías Municipio	10	10	-	-	-	-	-	-	175
Río Cañas Abajo comunidad, Juana Díaz Municipio	42	11	31	-	-	-	-	-	281
Río Cañas Abajo barrio, Juana Díaz Municipio	67	30	34	3	-	-	-	-	261
Río Cañas Abajo barrio, Mayagüez Municipio	78	34	44	-	-	-	-	-	266
Río Cañas Arriba barrio, Juana Díaz Municipio	40	16	24	-	-	-	-	-	267
Río Cañas Arriba barrio, Mayagüez Municipio	32	15	17	-	-	-	-	-	308
Río Grande barrio, Aguada Municipio	36	11	25	-	-	-	-	-	285
Río Grande barrio, Jayuya Municipio	22	22	-	-	-	-	-	-	150
Río Grande barrio, Morovis Municipio	23	3	20	-	-	-	-	-	371
Río Grande barrio, Rincón Municipio	48	5	31	12	-	-	-	-	407
Río Grande zona urbana, Río Grande Municipio	738	291	290	149	8	-	-	-	327
Río Grande barrio-pueblo, Río Grande Municipio	190	75	84	31	-	-	-	-	317
Río Hondo barrio, Comerío Municipio	68	18	50	-	-	-	-	-	272
Río Hondo barrio, Mayagüez Municipio	214	67	133	14	-	-	-	-	335
Río Jueyes barrio, Salinas Municipio	210	112	95	3	-	-	-	-	231
Río Lajas comunidad, Dorado Municipio	97	22	68	7	-	-	-	-	311
Río Lajas barrio, Dorado Municipio	116	29	80	7	-	-	-	-	306
Río Lajas barrio, Toa Alta Municipio	65	12	49	4	-	-	-	-	297
Río Prieto barrio, Lares Municipio	39	23	9	7	-	-	-	-	197
Río Prieto barrio, Yauco Municipio	7	-	7	-	-	-	-	-	275
Ríos barrio, Patillas Municipio	-	-	-	-	-	-	-	-	-
Robles barrio, Aibonito Municipio	185	42	133	10	-	-	-	-	319
Robles barrio, San Sebastián Municipio	79	52	27	-	-	-	-	-	232
Rocha barrio, Moca Municipio	187	86	95	-	6	-	-	-	259
Roncador barrio, Utuado Municipio	8	8	-	-	-	-	-	-	100-
Roosevelt Roads comunidad	261	52	38	99	6	18	48	-	600
Ceiba Municipio (part)	261	52	38	99	6	18	48	-	600
Naguabo Municipio (part)	-	-	-	-	-	-	-	-	-
Rosario barrio, Mayagüez Municipio	46	24	22	-	-	-	-	-	242
Rosario Alto barrio, San Germán Municipio	36	28	8	-	-	-	-	-	185
Rosario Bajo barrio, San Germán Municipio	152	72	80	-	-	-	-	-	256
Rosario Peñón barrio, San Germán Municipio	18	-	18	-	-	-	-	-	325
Rosa Sánchez comunidad, Yabucoa Municipio	38	23	15	-	-	-	-	-	237
Rubias barrio, Yauco Municipio	-	-	-	-	-	-	-	-	-
Rucio barrio, Peñuelas Municipio	11	5	-	6	-	-	-	-	704
Rufina barrio, Guayanilla Municipio	5	-	5	-	-	-	-	-	275
Sábalos barrio, Mayagüez Municipio	1 476	747	630	88	11	-	-	-	245

Table 30. **Gross Rent: 2000**—Con.

[Data based on a sample (except Tables 65-68). For information on confidentiality protection, coverage, sampling error, and nonsampling error, see Appendix G. For location of definitions, see "How to Use This Census Report"]

Puerto Rico Municipio Municipio Subdivision and Place Subbarrio	Specified renter-occupied housing units paying cash rent	Gross rent							
		Less than $250	$250 to $499	$500 to $749	$750 to $999	$1,000 to $1,499	$1,500 to $1,999	$2,000 or more	Median (dollars)
MUNICIPIO SUBDIVISION AND PLACE—Con.									
Sabana barrio, Luquillo Municipio	47	10	30	7	-	-	-	-	325
Sabana barrio, Orocovis Municipio	89	76	5	8	-	-	-	-	119
Sabana barrio, Vega Alta Municipio	341	110	173	46	7	-	-	5	303
Sabana comunidad	82	36	38	8	-	-	-	-	258
Vega Alta Municipio (part)	-	-	-	-	-	-	-	-	-
Vega Baja Municipio (part)	82	36	38	8	-	-	-	-	258
Sabana Abajo barrio, Carolina Municipio	5 826	1 776	2 361	1 453	188	36	-	12	395
Sabana Eneas comunidad, San Germán Municipio	60	25	35	-	-	-	-	-	271
Sabana Eneas barrio, San Germán Municipio	66	31	35	-	-	-	-	-	258
Sabana Grande zona urbana, Sabana Grande Municipio	617	283	304	30	-	-	-	-	301
Sabana Grande barrio-pueblo, Sabana Grande Municipio	266	140	120	6	-	-	-	-	242
Sabana Grande barrio, Utuado Municipio	40	21	19	-	-	-	-	-	247
Sabana Grande Abajo barrio, San Germán Municipio	73	12	49	12	-	-	-	-	384
Sabana Hoyos comunidad, Arecibo Municipio	82	5	66	11	-	-	-	-	320
Sabana Hoyos barrio, Arecibo Municipio	386	86	284	16	-	-	-	-	304
Sabana Llana barrio, Juana Díaz Municipio	195	93	96	6	-	-	-	-	256
Sabana Llana Norte barrio, San Juan Municipio	3 332	1 499	1 134	651	42	6	-	-	297
Sabana Llana Sur barrio, San Juan Municipio	4 833	2 345	1 265	879	232	100	12	-	269
Sabana Seca comunidad, Toa Baja Municipio	217	5	172	40	-	-	-	-	380
Sabana Seca barrio, Toa Baja Municipio	3 297	458	1 879	810	121	29	-	-	406
Sabana Yeguas barrio, Lajas Municipio	136	69	63	-	-	-	4	-	249
Sabanetas barrio, Mayagüez Municipio	152	58	83	11	-	-	-	-	308
Sabanetas barrio, Ponce Municipio	363	172	137	42	12	-	-	-	268
Saco barrio, Ceiba Municipio	74	17	45	6	6	-	-	-	350
St. Just barrio, Trujillo Alto Municipio	929	293	384	159	93	-	-	-	383
Saliente barrio, Jayuya Municipio	22	12	10	-	-	-	-	-	242
Salinas zona urbana, Salinas Municipio	406	231	141	18	-	6	-	10	226
Salinas barrio-pueblo, Salinas Municipio	245	145	74	10	-	6	-	10	224
Saltillo barrio, Adjuntas Municipio	94	25	69	-	-	-	-	-	283
Salto barrio, Cidra Municipio	-	-	-	-	-	-	-	-	-
Salto barrio, San Sebastián Municipio	126	43	69	7	7	-	-	-	287
Salto Abajo barrio, Utuado Municipio	396	165	208	18	5	-	-	-	297
Salto Arriba barrio, Utuado Municipio	19	19	-	-	-	-	-	-	210
Saltos barrio, Orocovis Municipio	68	39	29	-	-	-	-	-	235
San Antón barrio, Carolina Municipio	751	287	325	98	19	22	-	-	303
San Antón barrio, Ponce Municipio	1 093	537	389	97	36	17	11	6	254
San Antonio comunidad, Aguadilla Municipio	103	21	82	-	-	-	-	-	325
San Antonio barrio, Caguas Municipio	107	39	57	11	-	-	-	-	306
San Antonio comunidad, Dorado Municipio	191	47	101	34	9	-	-	-	361
San Antonio comunidad, Quebradillas Municipio	24	5	19	-	-	-	-	-	275
San Antonio barrio, Quebradillas Municipio	120	60	60	-	-	-	-	-	250
San Germán zona urbana, San Germán Municipio	1 293	710	443	99	41	-	-	-	215
San Germán barrio-pueblo, San Germán Municipio	564	272	244	48	-	-	-	-	257
San Ildefonso barrio, Coamo Municipio	415	206	190	13	6	-	-	-	252
San Isidro comunidad, Canóvanas Municipio	273	98	175	-	-	-	-	-	295
San Isidro barrio, Culebra Municipio	-	-	-	-	-	-	-	-	-
San José barrio, Quebradillas Municipio	210	130	46	28	-	-	6	-	194
San José comunidad, Toa Baja Municipio	67	17	38	12	-	-	-	-	296
San Juan zona urbana, San Juan Municipio	60 728	23 187	21 618	10 946	3 185	1 350	201	241	334
San Juan Antiguo barrio, San Juan Municipio	2 181	1 051	517	364	197	46	-	6	268
San Lorenzo barrio, Morovis Municipio	10	10	-	-	-	-	-	-	175
San Lorenzo zona urbana, San Lorenzo Municipio	798	330	429	29	10	-	-	-	274
San Lorenzo barrio-pueblo, San Lorenzo Municipio	312	146	166	-	-	-	-	-	258
San Patricio barrio, Ponce Municipio	7	7	-	-	-	-	-	-	225
San Salvador barrio, Caguas Municipio	95	76	19	-	-	-	-	-	213
San Sebastián zona urbana, San Sebastián Municipio	1 242	680	465	39	17	18	23	-	229
San Sebastián barrio-pueblo, San Sebastián Municipio	332	176	137	7	-	-	12	-	238
Santa Bárbara comunidad, Canóvanas Municipio	121	45	63	13	-	-	-	-	319
Santa Catalina barrio, Coamo Municipio	43	24	19	-	-	-	-	-	240
Santa Clara comunidad, Aguas Buenas Municipio	55	26	29	-	-	-	-	-	304
Santa Cruz barrio, Carolina Municipio	11	7	4	-	-	-	-	-	139
Santa Isabel zona urbana, Santa Isabel Municipio	532	368	155	9	-	-	-	-	182
Santa Isabel barrio-pueblo, Santa Isabel Municipio	440	308	123	9	-	-	-	-	188
Santa Isabel barrio, Utuado Municipio	26	26	-	-	-	-	-	-	143
Santana barrio, Arecibo Municipio	225	74	137	14	-	-	-	-	295
Santana barrio, Sabana Grande Municipio	379	163	188	24	-	4	-	-	308
Santa Olaya barrio, Bayamón Municipio	195	51	128	16	-	-	-	-	293
Santa Rosa barrio, Guaynabo Municipio	599	163	277	84	37	24	-	14	355
Santa Rosa barrio, Lajas Municipio	31	-	31	-	-	-	-	-	331
Santa Rosa barrio, Utuado Municipio	-	-	-	-	-	-	-	-	-
Santiago barrio, Camuy Municipio	21	21	-	-	-	-	-	-	178
Santiago y Lima barrio, Naguabo Municipio	16	6	10	-	-	-	-	-	267
Santo Domingo comunidad, Peñuelas Municipio	65	23	42	-	-	-	-	-	276
Santo Domingo barrio, Peñuelas Municipio	263	131	114	11	-	7	-	-	251
Santurce barrio, San Juan Municipio	18 492	6 507	7 168	3 016	971	577	114	139	338
Sardinera barrio, Fajardo Municipio	102	7	38	33	8	16	-	-	516

Table 30. **Gross Rent: 2000**—Con.

[Data based on a sample (except Tables 65-68). For information on confidentiality protection, coverage, sampling error, and nonsampling error, see Appendix G. For location of definitions, see "How to Use This Census Report"]

Puerto Rico Municipio Municipio Subdivision and Place Subbarrio	Specified renter-occupied housing units paying cash rent	Gross rent							
		Less than $250	$250 to $499	$500 to $749	$750 to $999	$1,000 to $1,499	$1,500 to $1,999	$2,000 or more	Median (dollars)
MUNICIPIO SUBDIVISION AND PLACE—Con.									
Segundo barrio, Ponce Municipio	1 101	651	421	23	6	-	-	-	222
Sexto barrio, Ponce Municipio	391	276	96	7	-	-	12	-	204
Sierra Alta barrio, Yauco Municipio	16	16	-	-	-	-	-	-	156
Sierra Baja barrio, Guayanilla Municipio	-	-	-	-	-	-	-	-	-
Sonador barrio, San Sebastián Municipio	44	16	13	9	6	-	-	-	323
Sonadora barrio, Aguas Buenas Municipio	106	52	54	-	-	-	-	-	260
Sonadora barrio, Guaynabo Municipio	50	19	31	-	-	-	-	-	323
Stella comunidad, Rincón Municipio	73	23	38	12	-	-	-	-	298
Suárez comunidad, Loíza Municipio	23	15	8	-	-	-	-	-	178
Sud barrio, Cidra Municipio	337	188	136	13	-	-	-	-	221
Sumidero barrio, Aguas Buenas Municipio	434	215	219	-	-	-	-	-	252
Sumido barrio, Cayey Municipio	24	-	24	-	-	-	-	-	342
Susúa barrio, Sabana Grande Municipio	80	23	43	14	-	-	-	-	283
Susúa Alta barrio, Yauco Municipio	179	46	126	7	-	-	-	-	342
Susúa Baja barrio, Guánica Municipio	159	64	95	-	-	-	-	-	265
Susúa Baja barrio, Yauco Municipio	786	438	285	58	-	5	-	-	221
Tabonuco barrio, Sabana Grande Municipio	-	-	-	-	-	-	-	-	-
Talante barrio, Maunabo Municipio	89	43	30	16	-	-	-	-	265
Tallaboa comunidad, Peñuelas Municipio	29	24	-	-	5	-	-	-	184
Tallaboa Alta comunidad, Peñuelas Municipio	71	47	18	-	-	-	-	6	234
Tallaboa Alta barrio, Peñuelas Municipio	83	45	27	5	-	-	-	6	245
Tallaboa Poniente barrio, Peñuelas Municipio	19	12	7	-	-	-	-	-	232
Tallaboa Saliente barrio, Peñuelas Municipio	8	4	4	-	-	-	-	-	200
Tanamá barrio, Adjuntas Municipio	11	11	-	-	-	-	-	-	211
Tanamá barrio, Arecibo Municipio	170	66	68	36	-	-	-	-	283
Tejas barrio, Humacao Municipio	556	186	271	82	17	-	-	-	313
Tejas barrio, Las Piedras Municipio	497	223	234	32	-	8	-	-	271
Tejas barrio, Yabucoa Municipio	44	19	25	-	-	-	-	-	321
Tercero barrio, Ponce Municipio	183	136	35	12	-	-	-	-	141
Terranova barrio, Quebradillas Municipio	293	140	127	26	-	-	-	-	255
Tetuán barrio, Utuado Municipio	10	10	-	-	-	-	-	-	125
Tibes barrio, Ponce Municipio	18	12	-	6	-	-	-	-	175
Tiburones comunidad, Barceloneta Municipio	27	-	27	-	-	-	-	-	298
Tierras Nuevas Poniente comunidad, Manatí Municipio	148	51	76	21	-	-	-	-	298
Tierras Nuevas Poniente barrio, Manatí Municipio	136	50	70	16	-	-	-	-	286
Tierras Nuevas Saliente barrio, Manatí Municipio	254	69	154	31	-	-	-	-	330
Tijeras barrio, Juana Díaz Municipio	169	55	74	32	-	-	8	-	382
Toa Alta zona urbana, Toa Alta Municipio	317	163	108	46	-	-	-	-	247
Toa Alta barrio-pueblo, Toa Alta Municipio	114	42	57	15	-	-	-	-	271
Toa Baja zona urbana, Toa Baja Municipio	147	97	50	-	-	-	-	-	159
Toa Baja barrio-pueblo, Toa Baja Municipio	57	20	37	-	-	-	-	-	325
Toíta barrio, Cayey Municipio	390	127	202	51	-	-	10	-	300
Toíta barrio, Cidra Municipio	35	20	15	-	-	-	-	-	240
Tomás de Castro barrio, Caguas Municipio	915	217	535	154	9	-	-	-	347
Toro Negro barrio, Ciales Municipio	35	13	22	-	-	-	-	-	338
Torre barrio, Sabana Grande Municipio	53	19	34	-	-	-	-	-	318
Torrecilla Alta barrio, Canóvanas Municipio	176	57	97	22	-	-	-	-	338
Torrecilla Alta barrio, Loíza Municipio	-	-	-	-	-	-	-	-	-
Torrecilla Baja barrio, Loíza Municipio	10	-	10	-	-	-	-	-	425
Torrecillas barrio, Morovis Municipio	37	4	33	-	-	-	-	-	326
Tortugo barrio, San Juan Municipio	147	38	92	6	11	-	-	-	342
Trujillo Alto zona urbana, Trujillo Alto Municipio	3 223	1 202	1 124	608	177	51	40	21	360
Trujillo Alto barrio-pueblo, Trujillo Alto Municipio	131	71	54	6	-	-	-	-	223
Trujillo Bajo barrio, Carolina Municipio	378	123	139	108	8	-	-	-	400
Tuna barrio, San Germán Municipio	-	-	-	-	-	-	-	-	-
Turabo barrio, Caguas Municipio	1 466	799	462	171	34	-	-	-	215
Unibón barrio, Morovis Municipio	119	47	65	7	-	-	-	-	272
Universidad barrio, San Juan Municipio	558	84	370	74	9	12	9	-	381
Utuado zona urbana, Utuado Municipio	1 103	482	529	82	5	5	-	-	282
Utuado barrio-pueblo, Utuado Municipio	781	353	359	64	-	5	-	-	272
Vacas barrio, Villalba Municipio	36	16	20	-	-	-	-	-	267
Vaga barrio, Morovis Municipio	-	-	-	-	-	-	-	-	-
Valenciano Abajo barrio, Juncos Municipio	93	7	63	10	-	-	13	-	404
Valenciano Arriba barrio, Juncos Municipio	42	-	31	4	7	-	-	-	389
Vayas barrio, Ponce Municipio	144	104	18	15	-	7	-	-	148
Vázquez comunidad, Salinas Municipio	77	72	5	-	-	-	-	-	124
Vega Alta zona urbana, Vega Alta Municipio	598	211	313	69	5	-	-	-	332
Vega Alta barrio-pueblo, Vega Alta Municipio	89	35	35	19	-	-	-	-	337
Vega Baja zona urbana, Vega Baja Municipio	1 423	424	819	147	33	-	-	-	324
Vega Baja barrio-pueblo, Vega Baja Municipio	85	44	41	-	-	-	-	-	198
Vega Redonda barrio, Comerío Municipio	20	6	14	-	-	-	-	-	283
Vegas barrio, Cayey Municipio	101	26	67	8	-	-	-	-	301
Vegas barrio, Yauco Municipio	-	-	-	-	-	-	-	-	-
Vegas Abajo barrio, Adjuntas Municipio	7	7	-	-	-	-	-	-	125
Vegas Arriba barrio, Adjuntas Municipio	48	13	29	6	-	-	-	-	303
Veguitas barrio, Jayuya Municipio	146	68	73	5	-	-	-	-	286
Victoria barrio, Aguadilla Municipio	305	246	40	-	6	6	-	7	100-
Vieques comunidad, Loíza Municipio	101	59	24	9	-	-	9	-	239
Vieques zona urbana, Vieques Municipio	247	104	143	-	-	-	-	-	267
Villalba zona urbana, Villalba Municipio	231	111	115	5	-	-	-	-	254
Villalba barrio-pueblo, Villalba Municipio	127	66	61	-	-	-	-	-	238
Villalba Abajo barrio, Villalba Municipio	97	63	34	-	-	-	-	-	226
Villalba Arriba barrio, Villalba Municipio	358	233	114	11	-	-	-	-	145
Viví Abajo barrio, Utuado Municipio	139	45	86	8	-	-	-	-	349
Viví Arriba barrio, Utuado Municipio	5	-	5	-	-	-	-	-	425
Voladoras barrio, Moca Municipio	253	123	116	10	4	-	-	-	255
Yabucoa zona urbana, Yabucoa Municipio	632	380	233	11	8	-	-	-	194
Yabucoa barrio-pueblo, Yabucoa Municipio	371	218	145	-	8	-	-	-	165

Table 30. **Gross Rent: 2000**—Con.

[Data based on a sample (except Tables 65-68). For information on confidentiality protection, coverage, sampling error, and nonsampling error, see Appendix G. For location of definitions, see "How to Use This Census Report"]

Puerto Rico Municipio Municipio Subdivision and Place Subbarrio	Specified renter-occupied housing units paying cash rent	Gross rent							
		Less than $250	$250 to $499	$500 to $749	$750 to $999	$1,000 to $1,499	$1,500 to $1,999	$2,000 or more	Median (dollars)
MUNICIPIO SUBDIVISION AND PLACE—Con.									
Yahuecas barrio, Adjuntas Municipio	43	31	7	5	-	-	-	-	213
Yauco zona urbana, Yauco Municipio	1 392	706	587	80	7	5	7	-	247
Yauco barrio-pueblo, Yauco Municipio	468	258	203	-	-	-	7	-	235
Yaurel comunidad, Arroyo Municipio	62	56	6	-	-	-	-	-	178
Yaurel barrio, Arroyo Municipio	79	67	12	-	-	-	-	-	186
Yayales barrio, Adjuntas Municipio	49	20	29	-	-	-	-	-	278
Yeguada barrio, Camuy Municipio	81	21	49	6	-	-	-	5	302
Yeguada barrio, Vega Baja Municipio	81	20	34	21	6	-	-	-	354
Zamas barrio, Jayuya Municipio	21	14	7	-	-	-	-	-	215
Zanja barrio, Camuy Municipio	113	25	88	-	-	-	-	-	286
Zarzal barrio, Río Grande Municipio	433	103	172	91	22	38	-	7	361
SUBBARRIO									
Aguada Municipio	1 660	641	948	41	21	9	-	-	278
Aguada barrio-pueblo	176	62	107	7	-	-	-	-	291
California subbarrio	65	24	34	7	-	-	-	-	329
Rosario subbarrio	111	38	73	-	-	-	-	-	282
Aguadilla Municipio	5 546	3 127	2 077	183	107	39	-	13	211
Aguadilla barrio-pueblo	750	530	199	7	14	-	-	-	175
Higüey subbarrio	214	174	27	7	6	-	-	-	100-
Iglesia subbarrio	21	-	21	-	-	-	-	-	338
Nuevo subbarrio	104	55	41	-	8	-	-	-	246
Santa Bárbara subbarrio	139	76	63	-	-	-	-	-	220
Tamarindo subbarrio	173	138	35	-	-	-	-	-	185
Aibonito Municipio	1 428	531	819	58	9	11	-	-	281
Aibonito barrio-pueblo	459	258	180	10	5	6	-	-	209
Pueblo Norte subbarrio	161	101	55	-	5	-	-	-	140
Pueblo Sur subbarrio	298	157	125	10	-	6	-	-	239
Añasco Municipio	1 143	432	615	87	9	-	-	-	296
Añasco barrio-pueblo	147	34	113	-	-	-	-	-	311
Cuartel Cuarto subbarrio	95	19	76	-	-	-	-	-	301
Cuartel Primero subbarrio	52	15	37	-	-	-	-	-	328
Cuartel Segundo subbarrio	-	-	-	-	-	-	-	-	-
Cuartel Tercero subbarrio	-	-	-	-	-	-	-	-	-
Arecibo Municipio	5 542	1 847	3 117	433	81	51	13	-	306
Arecibo barrio-pueblo	1 269	521	670	52	-	18	8	-	288
Buenos Aires subbarrio	71	7	46	11	-	7	-	-	384
Jareales subbarrio	-	-	-	-	-	-	-	-	-
La Cruz subbarrio	46	8	29	9	-	-	-	-	336
Miramar subbarrio	257	53	190	14	-	-	-	-	326
Monserrate subbarrio	18	-	18	-	-	-	-	-	325
Rosario subbarrio	8	8	-	-	-	-	-	-	100-
San Felipe subbarrio	212	63	149	-	-	-	-	-	311
San Luis subbarrio	644	369	238	18	-	11	8	-	177
Vigía subbarrio	13	13	-	-	-	-	-	-	146
Arroyo Municipio	847	418	393	25	6	-	-	5	252
Arroyo barrio-pueblo	88	24	57	7	-	-	-	-	325
Cuatro Calles subbarrio	8	-	8	-	-	-	-	-	275
Pueblo Este subbarrio	68	24	37	7	-	-	-	-	342
Pueblo Oeste subbarrio	12	-	12	-	-	-	-	-	325
Cabo Rojo Municipio	2 562	895	1 401	204	40	17	5	-	312
Cabo Rojo barrio-pueblo	260	76	168	8	8	-	-	-	325
Pueblo Norte subbarrio	132	33	91	8	-	-	-	-	326
Pueblo Nuevo subbarrio	17	-	17	-	-	-	-	-	325
Pueblo Sud subbarrio	111	43	60	-	8	-	-	-	325
Cayey Municipio	3 277	1 362	1 600	232	36	21	14	12	280
Cayey barrio-pueblo	1 732	799	802	100	11	8	-	12	264
Pueblo Norte subbarrio	695	209	425	57	4	-	-	-	312
Pueblo Sur subbarrio	1 037	590	377	43	7	8	-	12	209
Fajardo Municipio	2 612	1 041	889	413	168	58	23	20	325
Fajardo barrio-pueblo	1 724	995	445	180	91	13	-	-	208
Pueblo Este subbarrio	57	44	13	-	-	-	-	-	207
Pueblo Norte subbarrio	883	604	167	71	28	13	-	-	143
Pueblo Oeste subbarrio	322	118	170	26	8	-	-	-	302
Pueblo Sur subbarrio	57	19	25	13	-	-	-	-	328
Puerto Real subbarrio	405	210	70	70	55	-	-	-	239
Guayanilla Municipio	888	535	329	24	-	-	-	-	223
Guayanilla barrio-pueblo	275	155	102	18	-	-	-	-	214
Poblado Sitios subbarrio	99	23	70	6	-	-	-	-	332
Pueblo subbarrio	176	132	32	12	-	-	-	-	100-
Humacao Municipio	3 410	1 350	1 658	313	39	8	14	28	297
Humacao barrio-pueblo	513	234	232	37	4	-	6	-	269
San Francisco subbarrio	295	190	75	24	-	-	6	-	148
San Juan subbarrio	26	6	20	-	-	-	-	-	289
Santiago subbarrio	19	8	11	-	-	-	-	-	257
Santo Domingo subbarrio	173	30	126	13	4	-	-	-	358
Juana Díaz Municipio	1 787	943	731	87	6	7	13	-	242
Juana Díaz barrio-pueblo	562	371	150	30	6	-	5	-	182
Pueblo Este subbarrio	289	241	48	-	-	-	-	-	121
Pueblo Norte subbarrio	21	7	14	-	-	-	-	-	275
Pueblo Oeste subbarrio	164	80	52	21	6	-	5	-	255
Pueblo Sur subbarrio	88	43	36	9	-	-	-	-	257

Table 30. **Gross Rent: 2000**—Con.

[Data based on a sample (except Tables 65-68). For information on confidentiality protection, coverage, sampling error, and nonsampling error, see Appendix G. For location of definitions, see "How to Use This Census Report"]

Puerto Rico Municipio Municipio Subdivision and Place Subbarrio	Specified renter-occupied housing units paying cash rent	Gross rent							
		Less than $250	$250 to $499	$500 to $749	$750 to $999	$1,000 to $1,499	$1,500 to $1,999	$2,000 or more	Median (dollars)
SUBBARRIO—Con.									
Juncos Municipio	1 956	690	1 116	82	36	13	19	-	296
Juncos barrio-pueblo	391	65	309	11	6	-	-	-	358
Pueblo Norte subbarrio	158	24	123	11	-	-	-	-	356
Pueblo Sur subbarrio	233	41	186	-	6	-	-	-	358
Manatí Municipio	2 618	1 140	1 177	277	12	-	12	-	277
Manatí barrio-pueblo	804	397	339	49	7	-	12	-	253
Pueblo Poniente subbarrio	148	88	60	-	-	-	-	-	222
Pueblo Saliente subbarrio	656	309	279	49	7	-	12	-	262
Maunabo Municipio	563	269	260	29	-	5	-	-	257
Maunabo barrio-pueblo	47	5	34	8	-	-	-	-	318
Pueblo Este subbarrio	25	5	16	4	-	-	-	-	288
Pueblo Oeste subbarrio	22	-	18	4	-	-	-	-	336
Mayagüez Municipio	11 715	5 716	4 690	1 002	169	94	32	12	256
Mayagüez barrio-pueblo	6 971	3 969	2 307	526	110	46	13	-	216
Candelaria subbarrio	1 331	450	572	283	12	14	-	-	353
Cárcel subbarrio	2 155	1 333	711	75	36	-	-	-	193
Marina Meridional subbarrio	1 570	1 206	318	26	9	7	4	-	100-
Marina Septentrional subbarrio	421	240	140	10	31	-	-	-	216
Río subbarrio	882	368	354	117	15	19	9	-	305
Salud subbarrio	612	372	212	15	7	6	-	-	226
Ponce Municipio	12 183	6 557	3 997	1 173	274	143	33	6	231
Canas Urbano barrio	2 126	831	757	434	65	33	6	-	355
Baldorioty de Castro subbarrio	796	384	253	109	30	14	6	-	261
Clausells subbarrio	269	129	102	38	-	-	-	-	266
Reparada subbarrio	1 061	318	402	287	35	19	-	-	441
Sabana Grande Municipio	1 292	618	618	52	-	4	-	-	260
Sabana Grande barrio-pueblo	266	140	120	6	-	-	-	-	242
Pueblo Norte subbarrio	115	72	37	6	-	-	-	-	207
Pueblo Sud subbarrio	151	68	83	-	-	-	-	-	271
Salinas Municipio	1 249	759	438	22	8	6	6	10	218
Aguirre barrio	399	218	158	9	8	-	6	-	238
Aguirre (Rural) subbarrio	310	153	134	9	8	-	6	-	253
Central Aguirre subbarrio	27	27	-	-	-	-	-	-	175
Coquí subbarrio	55	31	24	-	-	-	-	-	238
San Felipe subbarrio	7	7	-	-	-	-	-	-	175
San Germán Municipio	2 179	1 061	952	111	48	7	-	-	255
San Germán barrio-pueblo	564	272	244	48	-	-	-	-	257
Pueblo Central subbarrio	161	49	102	10	-	-	-	-	295
Pueblo Occidental subbarrio	264	171	74	19	-	-	-	-	189
Pueblo Oriental subbarrio	139	52	68	19	-	-	-	-	290
San Juan Municipio	61 232	23 248	21 952	11 041	3 185	1 357	208	241	334
Hato Rey Central barrio	3 700	1 567	1 375	481	171	97	9	-	298
Ciudad Nueva subbarrio	265	20	106	94	45	-	-	-	507
Floral Park subbarrio	390	56	265	46	23	-	-	-	410
Las Monjas subbarrio	1 256	644	310	125	94	74	9	-	241
Quintana subbarrio	1 789	847	694	216	9	23	-	-	268
Hato Rey Norte barrio	3 070	1 503	562	512	363	117	13	-	260
Eleanor Roosevelt subbarrio	951	346	239	223	122	21	-	-	413
El Vedado subbarrio	483	13	181	234	43	6	6	-	564
Martín Peña subbarrio	587	234	37	55	191	70	-	-	704
Puerto Nuevo subbarrio	1 049	910	105	-	7	20	7	-	100-
Hato Rey Sur barrio	2 441	321	1 094	772	229	25	-	-	452
Bella Vista subbarrio	247	8	25	99	115	-	-	-	733
Hyde Park subbarrio	1 183	88	519	484	75	17	-	-	493
La 37 subbarrio	331	121	148	42	12	8	-	-	326
Santa Rita subbarrio	680	104	402	147	27	-	-	-	385
Oriente barrio	5 046	2 875	1 578	482	61	29	21	-	193
Borinquen subbarrio	163	55	95	7	6	-	-	-	282
López Sicardó subbarrio	2 294	1 368	617	257	25	17	10	-	175
San José subbarrio	2 589	1 452	866	218	30	12	11	-	187
Pueblo barrio	1 788	571	980	218	13	6	-	-	323
Buen Consejo subbarrio	487	164	270	53	-	-	-	-	302
Capetillo subbarrio	605	172	362	67	4	-	-	-	341
Monte Rey subbarrio	201	99	74	22	-	6	-	-	254
Río Piedras Antiguo subbarrio	153	26	100	27	-	-	-	-	377
Ubarri subbarrio	205	61	94	41	9	-	-	-	343
Venezuela subbarrio	137	49	80	8	-	-	-	-	285
San Juan Antiguo barrio	2 181	1 051	517	364	197	46	-	6	268
Ballajá subbarrio	-	-	-	-	-	-	-	-	-
Catedral subbarrio	120	-	18	83	11	8	-	-	674
Marina subbarrio	35	-	9	26	-	-	-	-	547
Mercado subbarrio	351	95	59	81	104	12	-	-	583
Puerta de Tierra subbarrio	992	716	220	37	13	-	-	6	124
San Cristóbal subbarrio	418	171	164	56	21	6	-	-	282
San Francisco subbarrio	265	69	47	81	48	20	-	-	538
Santurce barrio	18 492	6 507	7 168	3 016	971	577	114	139	338
Alto del Cabro subbarrio	215	13	119	70	7	6	-	-	417
Bayola subbarrio	133	41	24	68	-	-	-	-	502
Bolívar subbarrio	316	41	195	66	14	-	-	-	352
Buenos Aires subbarrio	218	142	45	26	5	-	-	-	200
Campo Alegre subbarrio	235	40	129	50	16	-	-	-	396
Chícharo subbarrio	127	12	96	19	-	-	-	-	394
Condadito subbarrio	223	32	127	64	-	-	-	-	438
Condado subbarrio	1 043	27	93	321	237	240	61	64	827
Figueroa subbarrio	341	66	228	40	-	7	-	-	369
Gandul subbarrio	513	171	295	21	16	-	10	-	317
Herrera subbarrio	385	105	246	20	7	-	7	-	356
Hipódromo subbarrio	536	112	249	158	17	-	-	-	410
Hoare subbarrio	-	-	-	-	-	-	-	-	-

Table 30. **Gross Rent: 2000**—Con.

[Data based on a sample (except Tables 65-68). For information on confidentiality protection, coverage, sampling error, and nonsampling error, see Appendix G.
For location of definitions, see "How to Use This Census Report"]

Puerto Rico **Municipio** **Municipio Subdivision and Place** **Subbarrio**	Specified renter-occupied housing units paying cash rent	Gross rent							
		Less than $250	$250 to $499	$500 to $749	$750 to $999	$1,000 to $1,499	$1,500 to $1,999	$2,000 or more	Median (dollars)
SUBBARRIO—Con.									
San Juan Municipio—Con.									
Santurce barrio—Con.									
Isla Grande subbarrio	389	303	86	-	-	-	-	-	170
Las Casas subbarrio	1 161	847	240	62	5	7	-	-	149
Las Marías subbarrio	120	17	18	12	46	27	-	-	828
Las Palmas subbarrio	636	373	164	84	-	15	-	-	174
La Zona subbarrio	92	45	28	19	-	-	-	-	257
Loíza subbarrio	493	99	285	77	15	17	-	-	396
Machuchal subbarrio	214	24	115	65	10	-	-	-	441
María Moczó subbarrio	418	73	304	33	-	8	-	-	358
Marruecos subbarrio	-	-	-	-	-	-	-	-	-
Martín Peña subbarrio	122	39	67	16	-	-	-	-	291
Melilla subbarrio	249	53	161	35	-	-	-	-	325
Merhoff subbarrio	278	130	133	15	-	-	-	-	261
Minillas subbarrio	428	133	121	124	19	25	6	-	412
Miramar subbarrio	985	196	258	338	130	37	16	10	525
Monteflores subbarrio	401	44	212	107	28	10	-	-	428
Obrero subbarrio	2 016	605	1 193	172	46	-	-	-	306
Ocean Park subbarrio	559	27	215	165	102	35	-	15	564
Parque subbarrio	595	21	140	206	68	96	14	50	597
Pozo del Hato subbarrio	73	-	38	23	12	-	-	-	488
Pulguero subbarrio	220	54	109	50	7	-	-	-	420
Sagrado Corazón subbarrio	378	98	174	67	12	27	-	-	335
San Juan Moderno subbarrio	395	165	143	29	58	-	-	-	330
San Mateo subbarrio	343	60	70	164	35	14	-	-	570
Seboruco subbarrio	354	75	232	42	5	-	-	-	349
Shanghai subbarrio	2 029	1 578	327	99	19	6	-	-	114
Tras Talleres subbarrio	308	181	104	12	11	-	-	-	177
Villa Palmeras subbarrio	611	387	172	38	14	-	-	-	191
Universidad barrio	558	84	370	74	9	12	9	-	381
Amparo subbarrio	-	-	-	-	-	-	-	-	-
Auxilio Mutuo subbarrio	191	62	82	38	-	-	9	-	365
Institución subbarrio	65	15	44	-	-	6	-	-	281
Valencia subbarrio	302	7	244	36	9	6	-	-	394
San Sebastián Municipio	2 718	1 398	1 160	81	38	18	23	-	246
San Sebastián barrio-pueblo	332	176	137	7	-	-	12	-	238
Norzagaray subbarrio	186	98	76	-	-	-	12	-	237
Urréjola subbarrio	146	78	61	7	-	-	-	-	238
Yauco Municipio	2 133	1 051	939	124	7	5	7	-	253
Yauco barrio-pueblo	468	258	203	-	-	-	7	-	235
Pueblo Norte subbarrio	376	230	139	-	-	-	7	-	224
Pueblo Sud subbarrio	92	28	64	-	-	-	-	-	325

Table 31. **Mortgage and Rental Cost Characteristics: 2000**

[Data based on a sample (except Tables 65-68). For information on confidentiality protection, coverage, sampling error, and nonsampling error, see Appendix G.
For location of definitions, see "How to Use This Census Report"]

Puerto Rico Municipio Municipio Subdivision Place	Specified owner-occupied housing units								Specified renter-occupied housing units paying cash rent		
		With a mortgage				Not mortgaged					
	Total	Total	Median selected monthly owner costs (dollars)	Median selected monthly owner costs as a percentage of household income in 1999	With a second mortgage or home equity loan or both	Total	Median selected monthly owner costs (dollars)	Median selected monthly owner costs as a percentage of household income in 1999	Total	With meals included in rent	Median gross rent as a percentage of household income in 1999
Puerto Rico	**817 927**	**307 109**	**625**	**27.9**	**26 827**	**510 818**	**124**	**12.5**	**249 902**	**1 536**	**27.0**
Adjuntas Municipio	3 692	876	475	31.4	42	2 816	100-	11.4	1 065	-	31.5
Adjuntas barrio-pueblo	819	251	535	31.5	7	568	114	11.2	593	-	25.1
Adjuntas zona urbana (part)	819	251	535	31.5	7	568	114	11.2	593	-	25.1
Capáez barrio	177	25	292	20.4	-	152	100-	11.0	64	-	17.3
Garzas barrio	152	25	619	50.0+	-	127	100-	10.0-	40	-	33.1
Guayabo Dulce barrio	-	-	-	-	-	-	-	-	-	-	-
Guayo barrio	170	28	500	27.5	7	142	100-	10.0-	13	-	34.1
Guilarte barrio	199	24	500	27.5	-	175	100-	10.0-	42	-	50.0+
Juan González barrio	163	48	400	35.7	11	115	100-	10.0-	17	-	50.0+
Limaní barrio	98	11	308	14.6	-	87	100-	11.8	-	-	-
Pellejas barrio	144	18	433	16.7	6	126	100-	11.1	13	-	41.9
Portillo barrio	106	22	365	50.0+	5	84	100-	20.0	14	-	50.0+
Portugués barrio	118	39	511	50.0+	-	79	100-	11.5	17	-	50.0+
Saltillo barrio	580	180	493	28.3	-	400	107	12.1	94	-	38.5
Tanamá barrio	173	43	450	32.2	-	130	105	11.5	11	-	12.5
Vegas Abajo barrio	119	19	242	27.5	-	100	100-	10.0-	7	-	12.5
Adjuntas zona urbana (part)	-	-	-	-	-	-	-	-	-	-	-
Vegas Arriba barrio	215	26	550	22.7	-	189	100-	12.4	48	-	24.1
Yahuecas barrio	341	72	348	29.6	-	269	100-	11.2	43	-	31.3
Yayales barrio	118	45	436	41.0	6	73	100-	20.7	49	-	50.0+
Aguada Municipio	10 052	2 230	507	31.4	154	7 822	100-	10.1	1 660	20	24.3
Aguada barrio-pueblo	341	61	297	26.3	-	280	100-	13.3	176	7	30.5
Aguada zona urbana (part)	323	49	296	26.3	-	274	100-	12.9	176	7	30.5
Asomante barrio	668	241	558	31.0	13	427	100-	10.0-	240	-	20.3
Aguada zona urbana (part)	139	64	580	14.2	6	75	149	10.0-	24	-	24.3
Atalaya barrio	735	85	475	50.0+	5	650	100-	11.4	55	-	29.5
Carrizal barrio	256	107	472	29.5	-	149	100-	10.0-	22	-	26.9
Cerro Gordo barrio	741	59	403	33.6	-	682	100-	10.6	23	-	50.0+
Cruces barrio	348	53	645	33.1	4	295	115	11.8	85	-	13.4
Espinar barrio	407	99	498	26.1	26	308	100-	10.2	58	-	22.0
Guanábano barrio	178	66	405	29.0	-	112	100-	10.0-	37	-	26.8
Luyando comunidad (part)	166	59	381	32.1	-	107	100-	10.0-	33	-	26.2
Guaniquilla barrio	591	217	511	36.3	30	374	105	13.7	209	-	24.8
Aguada zona urbana (part)	80	37	593	43.8	6	43	122	13.2	41	-	50.0+
Guayabo barrio	691	298	505	23.1	20	393	117	11.9	216	7	24.3
Aguada zona urbana (part)	257	163	489	22.6	7	94	148	19.3	134	-	30.3
Jagüey barrio	479	106	720	50.0+	-	373	100-	15.4	61	-	50.0+
Lagunas barrio	804	88	424	34.3	11	716	100-	10.0-	63	-	23.8
Mal Paso barrio	682	184	523	29.4	-	498	100-	10.0-	52	-	21.7
Luyando comunidad (part)	85	41	447	50.0+	-	44	100-	10.0-	12	-	19.3
Mamey barrio	510	88	671	30.7	6	422	100-	10.0-	73	-	23.5
Marías barrio	482	56	429	31.8	7	426	100-	10.0-	55	-	13.9
Naranjo barrio	954	142	439	34.9	22	812	100-	10.0-	70	-	20.0
Luyando comunidad (part)	616	111	449	42.2	15	505	100-	10.0-	46	-	32.5
Piedras Blancas barrio	910	216	579	24.6	10	694	100-	10.0-	129	6	22.8
Aguada zona urbana (part)	5	-	-	-	-	5	100-	10.0-	13	6	24.6
Río Grande barrio	275	64	400	34.3	-	211	100-	13.1	36	-	42.5
Aguadilla Municipio	13 744	4 105	603	26.0	309	9 639	100-	10.1	5 546	15	23.1
Aguacate barrio	430	216	708	27.4	13	214	170	10.0-	89	7	22.9
Aguadilla barrio-pueblo	932	51	292	27.2	-	881	100-	10.0-	750	-	25.1
Aguadilla zona urbana (part)	932	51	292	27.2	-	881	100-	10.0-	750	-	25.1
Arenales barrio	271	69	706	30.4	6	202	100-	10.0-	93	-	29.6
Borinquen barrio	1 772	555	676	23.0	70	1 217	102	12.3	803	-	20.8
Aguadilla zona urbana (part)	789	347	673	21.0	35	442	143	13.0	356	-	18.9
Caimital Alto barrio	910	305	607	25.4	30	605	103	11.8	173	-	24.4
Caimital Bajo barrio	1 072	265	512	26.0	-	807	100-	10.8	446	-	25.6
Aguadilla zona urbana (part)	611	127	436	35.1	-	484	100-	11.2	349	-	24.4
Camaceyes barrio	2 510	755	666	26.6	53	1 755	107	11.2	1 363	8	19.1
Aguadilla zona urbana (part)	568	122	578	29.5	11	446	134	13.0	626	8	19.2
Ceiba Alta barrio	158	31	756	26.3	-	127	100-	10.0-	7	-	12.5
Ceiba Baja barrio	521	210	698	20.8	5	311	125	11.7	128	-	30.0
Corrales barrio	1 884	437	522	33.2	29	1 447	100-	10.0-	604	-	24.1
Cabán comunidad	700	150	512	34.2	11	550	100-	10.0-	393	-	22.6
Guerrero barrio	623	172	391	41.4	28	451	100-	10.2	80	-	35.0
Rafael Hernández comunidad	404	118	363	34.7	23	286	100-	11.0	33	-	50.0+
Maleza Alta barrio	368	187	731	20.1	25	181	100-	10.8	184	-	23.2
Maleza Baja barrio	459	301	608	21.5	11	158	147	10.0-	178	-	24.7
Montaña barrio	945	349	511	29.1	25	596	119	12.9	206	-	26.0
San Antonio comunidad	551	97	372	20.1	-	454	116	14.3	103	-	24.3
Palmar barrio	493	89	475	27.9	6	404	100-	10.0-	137	-	34.4
Victoria barrio	396	113	457	17.8	8	283	100-	10.0-	305	-	19.2
Aguadilla zona urbana (part)	295	108	473	18.0	8	187	100-	10.0-	286	-	19.5
Aguas Buenas Municipio	6 294	1 441	598	25.0	103	4 853	122	12.6	1 530	7	23.2
Aguas Buenas barrio-pueblo	375	73	485	28.3	5	302	143	19.7	282	-	22.5
Aguas Buenas zona urbana (part)	375	73	485	28.3	5	302	143	19.7	282	-	22.5
Bairoa barrio	480	143	636	27.3	49	337	116	17.6	212	-	21.3
Aguas Buenas zona urbana (part)	177	92	471	28.2	25	85	128	24.1	96	-	22.5
Bayamoncito barrio	465	58	379	37.5	-	407	101	11.1	22	-	22.9
Cagüitas barrio	593	56	460	26.8	-	537	123	16.8	119	-	29.5
Aguas Buenas zona urbana (part)	-	-	-	-	-	-	-	-	-	-	-
Jagüeyes barrio	591	172	923	19.6	7	419	119	10.0-	79	-	24.2
Juan Asencio barrio	651	67	633	21.0	-	584	100-	10.0-	112	-	22.5
Mula barrio	808	285	601	25.3	42	523	147	12.6	164	7	48.2
Mulita barrio	71	11	208	10.0-	-	60	118	10.3	-	-	-
Sonadora barrio	636	176	771	23.1	-	460	147	12.9	106	-	20.7

Table 31. **Mortgage and Rental Cost Characteristics: 2000**—Con.

[Data based on a sample (except Tables 65-68). For information on confidentiality protection, coverage, sampling error, and nonsampling error, see Appendix G.
For location of definitions, see "How to Use This Census Report"]

Puerto Rico Municipio Municipio Subdivision Place	Specified owner-occupied housing units								Specified renter-occupied housing units paying cash rent		
		With a mortgage				Not mortgaged					
	Total	Total	Median selected monthly owner costs (dollars)	Median selected monthly owner costs as a percentage of household income in 1999	With a second mortgage or home equity loan or both	Total	Median selected monthly owner costs (dollars)	Median selected monthly owner costs as a percentage of household income in 1999	Total	With meals included in rent	Median gross rent as a percentage of household income in 1999
Aguas Buenas Municipio—Con.											
Sumidero barrio	1 624	400	565	31.2	-	1 224	131	13.5	434	-	20.4
Aguas Buenas zona urbana (part)	181	65	573	26.3	-	116	132	10.0-	165	-	17.9
Santa Clara comunidad	215	30	427	23.9	-	185	100-	16.6	55	-	19.2
Aibonito Municipio	5 768	2 041	576	30.4	201	3 727	107	10.0-	1 428	24	24.9
Aibonito barrio-pueblo	761	290	590	26.6	44	471	118	11.6	459	7	22.4
Aibonito zona urbana (part)	761	290	590	26.6	44	471	118	11.6	459	7	22.4
Algarrobo barrio	25	-	-	-	-	25	100-	10.0-	8	-	22.5
Asomante barrio	602	231	660	28.1	13	371	114	10.0-	74	-	21.7
Caonillas barrio	330	77	540	33.9	6	253	114	13.9	42	-	23.9
Aibonito zona urbana (part)	15	8	150	22.5	-	7	275	12.5	6	-	17.5
Cuyón barrio	152	48	371	29.2	5	104	100-	10.0-	27	-	31.1
Llanos barrio	1 478	560	612	32.7	50	918	119	12.1	381	17	27.9
Aibonito zona urbana (part)	777	246	550	40.2	29	531	101	12.4	168	-	30.9
Pasto barrio	981	289	582	31.3	29	692	100-	10.0-	178	-	29.0
Pastos comunidad	358	49	537	28.5	-	309	100-	10.0-	106	-	32.5
Plata barrio	346	62	394	28.3	-	284	156	10.0-	74	-	31.4
Robles barrio	1 093	484	536	30.9	54	609	100-	10.0-	185	-	22.3
Aibonito zona urbana (part)	572	371	515	28.5	26	201	108	10.0-	103	-	22.4
Añasco Municipio	7 022	1 912	468	26.4	136	5 110	100-	10.0-	1 143	15	26.6
Añasco barrio-pueblo	228	18	550	32.5	6	210	114	10.5	147	-	44.0
Añasco zona urbana (part)	228	18	550	32.5	6	210	114	10.5	147	-	44.0
Añasco Abajo barrio	7	-	-	-	-	7	100-	10.0-	-	-	-
Añasco Arriba barrio	575	315	410	28.8	22	260	116	15.6	52	-	35.9
Añasco zona urbana (part)	518	308	405	28.0	22	210	124	15.6	44	-	32.5
Caguabo barrio	220	31	921	27.8	6	189	100-	19.3	-	-	-
Caracol barrio	265	57	444	23.2	12	208	100-	15.0	36	-	20.0
Carreras barrio	844	501	507	26.0	12	343	147	11.6	158	7	26.4
Añasco zona urbana (part)	-	-	-	-	-	-	-	-	4	-	22.5
Espino comunidad (part)	6	6	250	27.5	-	-	-	-	-	-	-
Casey Abajo barrio	14	-	-	-	-	14	100-	10.0	-	-	-
Casey Arriba barrio	122	9	350	12.5	-	113	100-	10.0-	-	-	-
Cerro Gordo barrio	90	24	525	50.0+	-	66	100-	10.4	18	-	35.0
Cidra barrio	114	21	444	28.8	-	93	100-	12.6	9	-	17.5
Corcovada barrio	138	20	463	28.1	8	118	100-	10.0-	34	-	22.5
Dagüey barrio	451	149	465	22.8	7	302	100-	10.0-	36	-	25.8
Añasco zona urbana (part)	270	121	448	23.5	7	149	100-	10.0-	29	-	25.8
Espino barrio	414	120	440	42.8	-	294	100-	10.0-	67	-	49.3
Espino comunidad (part)	386	115	445	44.2	-	271	100-	10.0-	40	-	41.4
Hatillo barrio	336	49	459	43.6	16	287	100-	10.0-	47	-	26.7
La Playa comunidad (part)	99	29	419	28.9	6	70	100-	10.0-	40	-	26.7
Humatas barrio	125	18	500	35.0	-	107	100-	10.0-	5	-	50.0+
Marías barrio	1 018	268	392	21.5	15	750	100-	10.0-	298	8	19.6
Añasco zona urbana (part)	432	155	348	19.1	9	277	100-	10.0-	210	-	19.8
Las Marías comunidad	435	73	502	28.5	-	362	100-	12.5	54	8	21.2
Miraflores barrio	181	4	450	50.0+	-	177	100-	10.0-	35	-	50.0+
Ovejas barrio	365	75	404	26.4	-	290	100-	15.5	44	-	32.7
Piñales barrio	564	143	727	24.7	7	421	100-	10.0-	45	-	50.0+
La Playa comunidad (part)	-	-	-	-	-	-	-	-	-	-	-
Playa barrio	453	27	432	21.0	11	426	100-	11.8	60	-	26.2
La Playa comunidad (part)	453	27	432	21.0	11	426	100-	11.8	60	-	26.2
Quebrada Larga barrio	385	34	457	33.8	14	351	100-	10.0-	40	-	23.6
Río Arriba barrio	49	17	371	30.0	-	32	100-	10.0-	5	-	17.5
Río Cañas barrio	64	12	650	45.0	-	52	100	10.0-	7	-	17.5
Arecibo Municipio	23 762	7 418	570	28.4	464	16 344	121	13.0	5 542	24	29.4
Arecibo barrio-pueblo	1 573	377	568	27.4	28	1 196	115	13.1	1 269	-	28.7
Arecibo zona urbana (part)	1 573	377	568	27.4	28	1 196	115	13.1	1 269	-	28.7
Arenalejos barrio	744	219	656	31.9	31	525	133	14.7	133	-	28.3
Bajadero comunidad (part)	562	143	634	33.2	24	419	134	16.9	116	-	30.2
Arrozal barrio	326	34	567	50.0+	-	292	100-	11.0	9	-	50.0+
Cambalache barrio	13	13	707	50.0+	-	-	-	-	-	-	-
Arecibo zona urbana (part)	6	6	250	10.0-	-	-	-	-	-	-	-
Carreras barrio	351	23	704	23.9	-	328	100-	13.4	17	-	22.5
Bajadero comunidad (part)	14	-	-	-	-	14	200	32.5	-	-	-
Domingo Ruíz barrio	911	136	578	32.9	-	775	134	15.3	160	-	31.3
Bajadero comunidad (part)	389	44	450	47.5	-	345	116	17.8	74	-	22.5
Dominguito barrio	1 212	312	487	32.5	26	900	111	10.1	202	-	31.3
Arecibo zona urbana (part)	733	217	488	36.2	26	516	119	11.9	146	-	34.4
Esperanza barrio	488	85	614	29.8	-	403	103	11.6	66	-	16.5
Factor barrio	1 754	817	604	31.4	45	937	138	14.9	257	-	29.5
Animas comunidad	341	68	494	43.8	7	273	325	23.3	50	-	50.0+
Garrochales barrio	598	95	476	25.9	6	503	129	17.7	149	-	24.2
Hato Abajo barrio	5 443	2 667	550	25.5	192	2 776	139	12.0	1 710	6	29.4
Arecibo zona urbana (part)	5 443	2 667	550	25.5	192	2 776	139	12.0	1 710	6	29.4
Hato Arriba barrio	1 983	660	598	29.5	24	1 323	109	10.3	318	-	30.3
Arecibo zona urbana (part)	1 983	660	598	29.5	24	1 323	109	10.3	318	-	30.3
Hato Viejo barrio	457	47	392	32.9	8	410	100-	10.0-	69	-	34.0
Islote barrio	1 619	330	543	37.4	19	1 289	120	16.8	254	-	38.5
Arecibo zona urbana (part)	649	191	534	36.1	-	458	126	18.3	139	-	38.6
Miraflores barrio	1 271	160	556	33.4	-	1 111	102	13.5	111	6	14.4
Río Arriba barrio	221	29	805	40.5	-	192	100-	11.0	37	12	19.6
Sabana Hoyos barrio	2 656	779	526	30.9	55	1 877	108	13.4	386	-	32.6
La Alianza comunidad	583	147	520	31.8	13	436	100-	13.5	75	-	50.0+
Sabana Hoyos comunidad	490	157	627	29.6	19	333	150	17.1	82	-	37.5
Santana barrio	1 296	501	724	24.8	30	795	162	14.0	225	-	28.8
Tanamá barrio	846	134	549	27.6	-	712	118	14.1	170	-	41.5
Arecibo zona urbana (part)	524	111	518	26.0	-	413	119	12.1	106	-	44.1

Table 31. **Mortgage and Rental Cost Characteristics: 2000**—Con.

[Data based on a sample (except Tables 65-68). For information on confidentiality protection, coverage, sampling error, and nonsampling error, see Appendix G. For location of definitions, see "How to Use This Census Report"]

Puerto Rico Municipio Municipio Subdivision Place	Specified owner-occupied housing units								Specified renter-occupied housing units paying cash rent		
		With a mortgage				Not mortgaged					
	Total	Total	Median selected monthly owner costs (dollars)	Median selected monthly owner costs as a percentage of household income in 1999	With a second mortgage or home equity loan or both	Total	Median selected monthly owner costs (dollars)	Median selected monthly owner costs as a percentage of household income in 1999	Total	With meals included in rent	Median gross rent as a percentage of household income in 1999
Arroyo Municipio	4 302	1 514	438	26.6	87	2 788	106	13.3	847	-	30.9
Ancones barrio	896	133	465	30.7	-	763	100-	14.3	71	-	24.6
Buena Vista comunidad	462	67	436	31.5	-	395	100-	13.5	34	-	17.5
Palmas comunidad (part)	238	29	439	17.5	-	209	123	16.7	31	-	28.0
Arroyo barrio-pueblo	369	102	518	23.8	6	267	143	18.6	88	-	36.3
Arroyo zona urbana (part)	369	102	518	23.8	6	267	143	18.6	88	-	36.3
Guásimas barrio	937	563	440	25.9	53	374	153	12.7	258	-	27.1
Arroyo zona urbana (part)	906	563	440	25.9	53	343	150	12.4	254	-	27.1
Palmas barrio	842	461	430	26.6	11	381	100-	11.2	204	-	33.3
Arroyo zona urbana (part)	319	216	390	23.2	5	103	160	10.5	117	-	32.3
Palmas comunidad (part)	289	36	395	38.1	-	253	100-	12.8	63	-	50.0+
Pitahaya barrio	865	213	433	28.8	17	652	100-	11.6	147	-	31.2
Arroyo zona urbana (part)	95	15	206	31.8	-	80	139	15.1	10	-	22.5
Yaurel barrio	393	42	272	37.1	-	351	100-	11.6	79	-	36.8
Yaurel comunidad	287	36	283	32.5	-	251	100-	10.0-	62	-	35.0
Barceloneta Municipio	5 700	1 602	507	32.5	64	4 098	116	13.3	828	26	33.2
Barceloneta barrio-pueblo	30	-	-	-	-	30	167	50.0+	30	-	50.0+
Barceloneta zona urbana (part)	30	-	-	-	-	30	167	50.0+	30	-	50.0+
Florida Afuera barrio	3 214	850	507	35.0	38	2 364	116	12.9	584	-	28.6
Barceloneta zona urbana (part)	649	150	504	50.0+	-	499	107	12.2	145	-	30.0
Búfalo comunidad	289	33	550	27.1	-	256	121	12.0	50	-	33.6
Imbéry comunidad	707	248	494	40.5	26	459	118	14.0	134	-	18.8
Tiburones comunidad (part)	160	50	600	43.1	6	110	100-	14.0	27	-	20.4
Garrochales barrio	1 470	451	509	27.4	12	1 019	111	16.0	116	-	50.0+
Barceloneta zona urbana (part)	86	19	379	12.9	-	67	111	17.5	7	-	50.0+
Garrochales comunidad	348	54	542	25.4	-	294	125	16.2	22	-	50.0+
Tiburones comunidad (part)	-	-	-	-	-	-	-	-	-	-	-
Palmas Altas barrio	986	301	503	31.2	14	685	117	12.0	98	26	37.9
Barceloneta zona urbana (part)	164	47	527	50.0+	-	117	140	12.7	46	11	27.9
Barranquitas Municipio	5 575	1 763	516	30.9	122	3 812	115	13.6	1 768	14	32.1
Barrancas barrio	998	272	493	44.5	8	726	102	11.4	364	-	32.7
Barranquitas barrio-pueblo	397	57	532	28.8	5	340	111	14.8	484	-	23.7
Barranquitas zona urbana	397	57	532	28.8	5	340	111	14.8	484	-	23.7
Cañabón barrio	476	193	549	33.1	11	283	100-	10.9	118	-	50.0+
Helechal barrio	782	241	535	27.3	7	541	133	15.6	144	-	37.5
Honduras barrio	433	201	431	26.1	41	232	128	13.7	90	-	33.0
Palo Hincado barrio	745	169	464	23.7	22	576	123	16.8	216	-	30.9
Quebrada Grande barrio	646	181	475	27.0	12	465	115	13.6	158	14	42.6
Quebradillas barrio	1 098	449	576	35.1	16	649	109	12.8	194	-	32.2
Bayamón Municipio	48 663	27 057	704	28.7	3 075	21 606	185	14.1	14 691	75	28.4
Bayamón barrio-pueblo	624	103	625	37.2	10	521	148	17.1	921	8	27.7
Bayamón zona urbana (part)	624	103	625	37.2	10	521	148	17.1	921	8	27.7
Buena Vista barrio	3 440	1 521	712	28.3	216	1 919	154	13.1	929	10	32.0
Bayamón zona urbana (part)	2 108	1 052	659	26.7	133	1 056	164	13.2	716	-	32.2
Cerro Gordo barrio	8 215	4 952	664	29.7	589	3 263	197	14.5	2 228	6	28.1
Bayamón zona urbana (part)	8 215	4 952	664	29.7	589	3 263	197	14.5	2 228	6	28.1
Dajaos barrio	680	98	575	34.4	-	582	172	13.0	70	-	16.8
Guaraguao Abajo barrio	2 033	1 250	714	25.7	102	783	143	12.0	266	-	23.6
Bayamón zona urbana (part)	1 395	1 124	718	25.2	94	271	175	11.0	175	-	24.7
Guaraguao Arriba barrio	421	100	543	31.0	-	321	161	15.4	17	-	27.1
Hato Tejas barrio	10 600	7 113	748	26.9	906	3 487	200	13.9	2 783	-	28.0
Bayamón zona urbana (part)	10 600	7 113	748	26.9	906	3 487	200	13.9	2 783	-	28.0
Juan Sánchez barrio	4 070	2 666	853	28.1	245	1 404	181	11.2	1 874	7	26.0
Bayamón zona urbana (part)	4 070	2 666	853	28.1	245	1 404	181	11.2	1 874	7	26.0
Minillas barrio	9 557	4 652	693	30.1	533	4 905	191	15.1	3 291	33	29.8
Bayamón zona urbana (part)	9 557	4 652	693	30.1	533	4 905	191	15.1	3 291	33	29.8
Nuevo barrio	576	112	576	29.3	6	464	165	13.9	89	-	26.6
Pájaros barrio	7 153	4 092	633	30.1	430	3 061	202	15.2	2 028	11	30.0
Bayamón zona urbana (part)	7 153	4 092	633	30.1	430	3 061	202	15.2	2 028	11	30.0
Santa Olaya barrio	1 294	398	651	39.4	38	896	146	16.3	195	-	29.8
Bayamón zona urbana (part)	-	-	-	-	-	-	-	-	-	-	-
Cabo Rojo Municipio	12 654	4 138	532	27.4	222	8 516	106	11.8	2 562	12	26.5
Bajura barrio	646	315	432	24.5	13	331	100-	12.2	109	-	47.0
Cabo Rojo zona urbana (part)	438	304	428	24.5	13	134	100-	11.6	52	-	28.2
Monte Grande comunidad (part)	167	5	450	12.5	-	162	106	16.6	31	-	49.4
Boquerón barrio	1 390	353	553	24.8	20	1 037	124	11.5	255	-	27.5
Boqueron comunidad (part)	479	136	420	31.5	-	343	146	13.5	145	-	30.2
Cabo Rojo barrio-pueblo	219	47	593	29.6	-	172	100-	10.0-	260	3	32.3
Cabo Rojo zona urbana (part)	219	47	593	29.6	-	172	100-	10.0-	260	3	32.3
Guanajibo barrio	874	201	759	26.5	20	673	113	10.8	192	-	19.8
Llanos Costa barrio	1 018	262	479	28.8	18	756	100-	11.6	151	-	31.7
Pole Ojea comunidad	555	56	393	29.3	-	499	100-	12.5	46	-	43.6
Llanos Tuna barrio	1 708	230	559	36.9	14	1 478	100-	11.3	212	-	24.9
Betances comunidad	269	23	704	50.0+	-	246	100-	10.0-	26	-	23.3
Miradero barrio	4 005	1 968	494	27.9	87	2 037	113	13.1	530	-	26.0
Cabo Rojo zona urbana (part)	1 242	754	540	25.9	51	488	154	13.0	202	-	24.8
Puerto Real comunidad	1 784	812	452	29.8	26	972	100-	13.8	113	-	29.2
Monte Grande barrio	1 465	333	591	32.4	19	1 132	112	12.2	614	9	23.7
Cabo Rojo zona urbana (part)	531	72	617	23.3	4	459	119	10.0-	356	9	22.1
Monte Grande comunidad (part)	378	160	590	34.4	7	218	122	12.7	30	-	27.5
Pedernales barrio	1 329	429	686	24.0	31	900	107	10.9	239	-	24.9
Boqueron comunidad (part)	73	45	646	14.9	5	28	100-	11.7	13	-	50.0+
Cabo Rojo zona urbana (part)	255	207	732	21.5	14	48	115	17.4	23	-	22.0

Table 31. **Mortgage and Rental Cost Characteristics: 2000**—Con.

[Data based on a sample (except Tables 65-68). For information on confidentiality protection, coverage, sampling error, and nonsampling error, see Appendix G. For location of definitions, see "How to Use This Census Report"]

Puerto Rico Municipio Municipio Subdivision Place	Specified owner-occupied housing units								Specified renter-occupied housing units paying cash rent		
		With a mortgage				Not mortgaged					
	Total	Total	Median selected monthly owner costs (dollars)	Median selected monthly owner costs as a percentage of household income in 1999	With a second mortgage or home equity loan or both	Total	Median selected monthly owner costs (dollars)	Median selected monthly owner costs as a percentage of household income in 1999	Total	With meals included in rent	Median gross rent as a percentage of household income in 1999
Caguas Municipio	32 127	15 357	656	27.0	1 467	16 770	138	12.5	9 584	53	27.3
Bairoa barrio	4 484	3 114	730	24.5	292	1 370	157	14.3	1 073	21	32.8
Bairoa comunidad	580	115	536	39.6	15	465	145	21.3	54	-	28.0
Caguas zona urbana (part)	3 383	2 754	739	23.9	277	629	178	10.7	980	21	33.5
Beatriz barrio	1 066	281	608	30.8	20	785	106	12.4	179	-	24.0
Borinquen barrio	1 575	366	572	29.0	45	1 209	100-	10.1	186	-	22.4
Caguas barrio-pueblo	4 785	1 857	626	30.3	277	2 928	164	13.7	3 215	14	25.7
Caguas zona urbana (part)	4 785	1 857	626	30.3	277	2 928	164	13.7	3 215	14	25.7
Cañabón barrio	1 516	1 126	602	24.7	61	390	180	14.0	195	-	33.4
Caguas zona urbana (part)	952	790	577	25.9	45	162	250	15.2	169	-	34.1
Cañaboncito barrio	6 374	2 856	623	28.9	254	3 518	138	12.5	1 791	10	27.4
Caguas zona urbana (part)	4 141	2 040	605	27.7	216	2 101	142	12.8	1 469	10	26.4
Río Cañas barrio	2 709	1 172	1 168	24.4	87	1 537	139	12.8	362	-	29.7
San Antonio barrio	569	138	529	19.9	19	431	100-	10.5	107	-	23.8
San Salvador barrio	801	70	367	18.3	-	731	100-	12.2	95	-	21.6
Tomás de Castro barrio	4 959	2 864	626	27.8	259	2 095	142	11.8	915	-	29.4
Caguas zona urbana (part)	3 127	1 989	554	27.5	190	1 138	165	12.1	758	-	29.0
Turabo barrio	3 289	1 513	598	27.7	153	1 776	140	11.8	1 466	8	25.2
Caguas zona urbana (part)	2 806	1 429	594	27.3	146	1 377	145	12.4	1 410	8	25.4
Camuy Municipio	8 283	2 853	519	29.3	136	5 430	103	11.6	1 584	21	29.5
Abra Honda barrio	588	147	576	23.9	-	441	100-	12.2	59	-	18.1
Camuy barrio-pueblo	261	54	613	32.5	-	207	100-	14.5	214	17	29.8
Camuy zona urbana (part)	261	54	613	32.5	-	207	100-	14.5	214	17	29.8
Camuy Arriba barrio	692	287	547	29.5	13	405	100-	13.0	84	-	32.5
Piedra Gorda comunidad (part)	311	78	518	30.4	-	233	100-	11.8	26	-	42.0
Cibao barrio	319	79	508	27.5	6	240	100-	10.0-	26	-	21.0
Ciénagas barrio	419	151	573	29.8	6	268	100-	10.0-	24	-	35.0
Membrillo barrio	775	326	523	28.2	29	449	107	10.5	219	-	28.9
Piedra Gorda barrio	419	72	456	38.8	-	347	109	10.0-	52	-	34.0
Piedra Gorda comunidad (part)	132	31	430	36.5	-	101	100-	10.0-	11	-	50.0+
Puente barrio	2 180	1 079	458	27.0	44	1 101	117	11.4	504	-	31.4
Camuy zona urbana (part)	713	279	490	28.0	7	434	100-	10.0-	200	-	27.5
Puertos barrio	318	52	627	50.0+	6	266	100-	13.7	39	-	18.5
Quebrada barrio	852	186	518	46.3	25	666	116	12.0	148	4	35.3
Quebrada comunidad	216	53	579	50.0+	4	163	100-	10.0-	59	4	28.9
Santiago barrio	101	13	507	50.0+	-	88	100-	10.0-	21	-	16.7
Yeguada barrio	634	180	581	28.6	-	454	125	12.1	81	-	31.5
Zanja barrio	725	227	630	30.4	7	498	150	12.1	113	-	37.5
Canóvanas Municipio	10 339	2 911	594	32.5	362	7 428	133	15.8	1 456	19	24.5
Canóvanas barrio	4 143	1 141	605	33.9	189	3 002	120	16.0	576	-	29.0
Canóvanas zona urbana (part)	789	439	701	31.7	102	350	180	16.4	179	-	46.2
San Isidro comunidad	1 893	420	560	41.8	52	1 473	132	18.9	273	-	21.5
Canóvanas barrio-pueblo	888	531	620	28.0	42	357	161	19.3	290	-	24.6
Canóvanas zona urbana (part)	888	531	620	28.0	42	357	161	19.3	290	-	24.6
Cubuy barrio	396	87	442	24.1	-	309	122	12.1	32	-	17.5
Benítez comunidad (part)	162	25	246	20.4	-	137	125	11.9	17	-	12.5
Hato Puerco barrio	1 785	352	623	32.6	28	1 433	141	14.3	230	13	22.8
Campo Rico comunidad	806	168	529	42.8	7	638	129	15.9	89	13	21.4
Lomas barrio	1 320	227	567	50.0+	20	1 093	126	14.8	152	-	23.1
Benítez comunidad (part)	157	23	550	50.0+	-	134	133	10.0-	27	-	19.3
Lomas comunidad	261	68	479	39.4	-	193	138	18.0	18	-	10.0-
Torrecilla Alta barrio	1 807	573	563	33.5	83	1 234	166	19.1	176	6	23.4
Santa Bárbara comunidad	1 309	236	550	37.5	42	1 073	165	19.1	121	-	23.2
Carolina Municipio	37 469	21 017	707	28.5	2 590	16 452	185	13.6	14 108	79	27.6
Barrazas barrio	980	137	714	26.7	-	843	142	11.2	107	-	23.5
Cacao barrio	909	163	638	27.8	14	746	150	11.1	68	-	16.3
Carolina zona urbana (part)	-	-	-	-	-	-	-	-	-	-	-
Cangrejo Arriba barrio	2 122	1 376	697	28.8	230	746	202	15.3	2 217	7	29.0
Carolina zona urbana (part)	2 122	1 376	697	28.8	230	746	202	15.3	2 217	7	29.0
Canovanillas barrio	2 725	1 701	783	26.7	193	1 024	189	13.7	311	-	32.2
Carolina zona urbana (part)	2 294	1 650	786	27.4	183	644	221	14.4	258	-	31.5
Carolina barrio-pueblo	204	29	654	34.1	-	175	180	23.8	128	15	40.6
Carolina zona urbana (part)	204	29	654	34.1	-	175	180	23.8	128	15	40.6
Carruzos barrio	657	56	817	38.3	11	601	142	13.5	59	-	26.7
Cedro barrio	499	132	633	35.0	-	367	208	15.3	71	-	29.6
Hoyo Mulas barrio	7 245	4 678	671	29.3	608	2 567	191	12.8	2 197	27	31.8
Carolina zona urbana (part)	7 241	4 678	671	29.3	608	2 563	191	12.8	2 197	27	31.8
Martín González barrio	4 727	3 027	742	29.6	340	1 700	228	16.6	1 984	4	25.0
Carolina zona urbana (part)	4 727	3 027	742	29.6	340	1 700	228	16.6	1 984	4	25.0
Sabana Abajo barrio	13 056	7 460	686	28.9	897	5 596	190	13.2	5 826	6	26.8
Carolina zona urbana (part)	13 056	7 460	686	28.9	897	5 596	190	13.2	5 826	6	26.8
San Antón barrio	1 555	623	718	27.6	81	932	170	16.7	751	-	26.4
Carolina zona urbana (part)	1 555	623	718	27.6	81	932	170	16.7	751	-	26.4
Santa Cruz barrio	516	101	705	22.9	11	415	170	12.2	11	-	50.0+
Trujillo Bajo barrio	2 274	1 534	821	25.5	205	740	160	12.8	378	20	22.2
Carolina zona urbana (part)	1 816	1 190	761	26.6	178	626	167	12.8	333	20	23.4
Cataño Municipio	5 697	2 934	825	25.3	382	2 763	148	14.7	2 439	25	25.3
Cataño barrio-pueblo	839	123	690	45.0	19	716	126	16.8	649	-	30.9
Cataño zona urbana (part)	839	123	690	45.0	19	716	126	16.8	649	-	30.9
Palmas barrio	4 858	2 811	834	25.0	363	2 047	158	14.2	1 790	25	23.3
Cataño zona urbana (part)	4 858	2 811	834	25.0	363	2 047	158	14.2	1 790	25	23.3
Cayey Municipio	10 166	3 579	621	32.0	302	6 587	137	13.5	3 277	49	26.4
Beatriz barrio	518	146	618	33.6	-	372	186	15.4	61	-	28.8
Cayey barrio-pueblo	3 213	1 102	566	34.4	133	2 111	131	12.9	1 732	31	26.0
Cayey zona urbana (part)	3 213	1 102	566	34.4	133	2 111	131	12.9	1 732	31	26.0

Table 31. **Mortgage and Rental Cost Characteristics: 2000**—Con.

[Data based on a sample (except Tables 65-68). For information on confidentiality protection, coverage, sampling error, and nonsampling error, see Appendix G.
For location of definitions, see "How to Use This Census Report"]

Puerto Rico Municipio Municipio Subdivision Place	Specified owner-occupied housing units								Specified renter-occupied housing units paying cash rent		
		With a mortgage				Not mortgaged					
	Total	Total	Median selected monthly owner costs (dollars)	Median selected monthly owner costs as a percentage of household income in 1999	With a second mortgage or home equity loan or both	Total	Median selected monthly owner costs (dollars)	Median selected monthly owner costs as a percentage of household income in 1999	Total	With meals included in rent	Median gross rent as a percentage of household income in 1999
Cayey Municipio—Con.											
Cedro barrio	138	42	588	20.6	-	96	107	17.1	29	-	20.6
Cercadillo barrio	242	77	481	30.7	18	165	100-	10.0-	15	-	50.0+
Culebras Alto barrio	-	-	-	-	-	-	-	-	8	-	10.0-
Culebras Bajo barrio	75	14	250	30.6	-	61	100-	15.9	5	-	45.0
Farallón barrio	84	7	750	50.0+	-	77	145	10.2	6	-	12.5
Guavate barrio	366	138	1 081	50.0+	16	228	129	12.0	35	6	50.0+
Jájome Alto barrio	154	15	450	50.0+	-	139	100-	10.9	23	-	50.0+
Jájome Bajo barrio	198	35	206	20.3	-	163	129	17.0	7	-	17.5
Lapa barrio	48	16	600	50.0+	-	32	119	18.2	11	-	15.4
Matón Abajo barrio	238	63	634	32.5	-	175	171	16.5	35	-	23.8
Matón Arriba barrio	182	34	689	38.1	-	148	121	12.5	33	-	39.1
Cayey zona urbana (part)	-	-	-	-	-	-	-	-	-	-	-
Monte Llano barrio	705	428	778	28.0	43	277	158	10.9	380	5	22.7
Cayey zona urbana (part)	157	129	569	31.7	7	28	211	14.4	326	5	23.5
Pasto Viejo barrio	168	28	454	41.3	-	140	132	15.9	11	-	19.6
Pedro Avila barrio	43	14	850	22.5	-	29	112	10.0-	-	-	-
Piedras barrio	8	-	-	-	-	8	100-	-	-	-	-
Quebrada Arriba barrio	261	25	1 527	45.4	6	236	100-	10.9	62	-	21.9
Rincón barrio	1 339	683	655	27.1	52	656	167	15.6	309	-	35.5
Cayey zona urbana (part)	-	-	-	-	-	-	-	-	-	-	-
Sumido barrio	161	23	456	22.2	-	138	110	14.0	24	-	17.7
Toíta barrio	1 352	450	576	30.9	8	902	145	13.8	390	7	25.2
Cayey zona urbana (part)	464	194	594	37.3	8	270	119	11.8	189	7	27.8
Vegas barrio	673	239	719	49.1	26	434	143	17.5	101	-	34.0
G. L. García comunidad	387	67	448	50.0+	15	320	138	18.0	72	-	38.8
Ceiba Municipio	3 343	1 349	518	32.3	76	1 994	140	13.6	1 176	6	28.4
Ceiba barrio-pueblo	812	460	524	29.6	41	352	170	14.4	420	-	32.4
Ceiba zona urbana (part)	812	460	524	29.6	41	352	170	14.4	420	-	32.4
Chupacallos barrio	611	153	515	34.5	-	458	138	13.9	90	6	32.7
Aguas Claras comunidad (part)	472	113	443	30.5	-	359	130	12.8	73	-	33.1
Ceiba zona urbana (part)	20	-	-	-	-	20	167	16.7	-	-	-
Daguao barrio	53	22	580	44.0	-	31	204	15.9	7	-	12.5
Guayacán barrio	-	-	-	-	-	-	-	-	261	-	23.5
Roosevelt Roads comunidad (part)	-	-	-	-	-	-	-	-	261	-	23.5
Machos barrio	883	517	519	31.6	30	366	162	13.1	207	-	30.4
Aguas Claras comunidad (part)	55	13	593	27.5	-	42	100-	25.7	17	-	45.8
Ceiba zona urbana (part)	607	451	517	34.1	25	156	143	11.8	148	-	33.3
Roosevelt Roads comunidad (part)	5	-	-	-	-	5	175	50.0+	-	-	-
Quebrada Seca barrio	339	74	527	33.6	-	265	144	12.7	90	-	50.0+
Aguas Claras comunidad (part)	326	61	461	33.2	-	265	144	12.7	80	-	45.0
Roosevelt Roads comunidad (part)	-	-	-	-	-	-	-	-	-	-	-
Río Abajo barrio	192	45	398	48.3	-	147	106	13.2	27	-	20.4
Saco barrio	453	78	643	35.6	5	375	125	13.1	74	-	20.7
Ciales Municipio	4 014	1 220	484	34.0	59	2 794	107	13.0	959	8	36.3
Ciales barrio-pueblo	252	56	483	50.0+	8	196	100-	12.5	135	-	50.0+
Ciales zona urbana (part)	252	56	483	50.0+	8	196	100-	12.5	135	-	50.0+
Cialitos barrio	240	37	454	26.6	-	203	105	22.6	21	-	50.0+
Cordillera barrio	451	137	491	48.4	10	314	106	11.1	108	-	46.2
Ciales zona urbana (part)	80	31	663	32.9	10	49	102	10.4	-	-	-
Frontón barrio	621	138	525	35.0	13	483	100-	12.4	76	-	32.9
Hato Viejo barrio	506	175	593	45.6	-	331	137	12.7	147	-	25.5
Jaguas barrio	962	411	452	29.1	13	551	114	13.2	311	8	43.9
Ciales zona urbana (part)	266	108	591	22.6	13	158	111	13.4	102	8	50.0+
Pesas barrio	491	156	463	23.6	-	335	132	11.7	78	-	24.1
Pozas barrio	281	68	422	39.4	7	213	106	11.0	48	-	45.0
Toro Negro barrio	210	42	488	50.0+	8	168	116	12.6	35	-	50.0+
Cidra Municipio	9 492	2 936	633	26.6	242	6 556	141	12.9	1 870	13	25.1
Arenas barrio	1 354	457	660	26.3	37	897	129	12.0	293	7	30.4
Cidra zona urbana (part)	174	34	714	18.2	-	140	131	12.7	16	-	32.5
Bayamón barrio	2 602	1 219	657	24.6	120	1 383	160	13.1	272	-	29.2
Bayamón comunidad	353	73	643	27.9	-	280	201	13.9	50	-	34.2
Cidra zona urbana (part)	228	111	498	22.3	-	117	100-	11.8	51	-	25.8
Beatriz barrio	736	193	785	26.3	15	543	161	14.0	152	-	24.8
Ceiba barrio	820	120	660	33.3	14	700	117	14.0	179	-	22.9
Cidra zona urbana (part)	35	-	-	-	-	35	235	14.0	10	-	12.5
Cidra barrio-pueblo	350	41	496	41.5	5	309	134	17.3	149	-	38.3
Cidra zona urbana (part)	350	41	496	41.5	5	309	134	17.3	149	-	38.3
Honduras barrio	447	76	533	30.9	5	371	126	13.2	40	-	50.0
Monte Llano barrio	190	36	533	37.8	6	154	139	10.0-	53	-	25.8
Rabanal barrio	885	220	529	34.0	23	665	138	11.6	124	6	24.4
Cidra zona urbana (part)	8	-	-	-	-	8	325	17.5	-	-	-
Parcelas La Milagrosa comunidad	248	67	557	43.9	14	181	100-	10.0	35	6	29.6
Rincón barrio	916	267	608	30.1	8	649	160	12.0	210	-	25.3
Parcelas Nuevas comunidad	337	125	577	33.5	8	212	158	10.6	122	-	28.7
Río Abajo barrio	341	83	532	50.0+	-	258	146	14.9	26	-	47.9
Cidra zona urbana (part)	-	-	-	-	-	-	-	-	-	-	-
Salto barrio	-	-	-	-	-	-	-	-	-	-	-
Sud barrio	651	198	641	22.9	9	453	143	13.3	337	-	16.6
Cidra zona urbana (part)	190	100	473	18.4	4	90	173	10.0-	222	-	15.0
Toíta barrio	200	26	363	50.0+	-	174	111	12.2	35	-	17.2
Coamo Municipio	8 313	2 784	487	27.9	146	5 529	111	12.4	1 873	-	22.7
Coamo barrio-pueblo	1 381	397	441	25.4	23	984	100-	13.8	787	-	20.0
Coamo zona urbana (part)	1 381	397	441	25.4	23	984	100-	13.8	787	-	20.0
Coamo Arriba barrio	121	19	642	44.2	6	102	100-	10.0-	-	-	-
Cuyón barrio	464	109	418	36.3	-	355	100-	10.9	90	-	33.5

Table 31. **Mortgage and Rental Cost Characteristics: 2000**—Con.

[Data based on a sample (except Tables 65-68). For information on confidentiality protection, coverage, sampling error, and nonsampling error, see Appendix G. For location of definitions, see "How to Use This Census Report"]

Puerto Rico Municipio Municipio Subdivision Place	Specified owner-occupied housing units								Specified renter-occupied housing units paying cash rent		
		With a mortgage				Not mortgaged					
	Total	Total	Median selected monthly owner costs (dollars)	Median selected monthly owner costs as a percentage of household income in 1999	With a second mortgage or home equity loan or both	Total	Median selected monthly owner costs (dollars)	Median selected monthly owner costs as a percentage of household income in 1999	Total	With meals included in rent	Median gross rent as a percentage of household income in 1999
Coamo Municipio—Con.											
Hayales barrio	276	101	494	31.8	12	175	120	11.1	63	-	16.9
Los Llanos barrio	912	241	508	28.2	6	671	114	11.2	128	-	30.6
Los Llanos comunidad	576	123	480	32.6	6	453	117	11.7	99	-	35.8
Palmarejo barrio	986	201	472	29.9	10	785	124	13.4	148	-	31.1
Coamo zona urbana (part)	498	101	414	23.3	10	397	100-	10.0-	117	-	34.8
Palmarejo comunidad	253	51	570	50.0+	-	202	185	41.4	25	-	18.4
Pasto barrio	1 264	532	401	26.6	12	732	111	13.0	143	-	25.0
Coamo zona urbana (part)	70	53	344	25.3	6	17	100-	17.5	12	-	17.5
Pedro García barrio	113	15	450	31.3	10	98	100-	10.0-	31	-	35.0
Pulguillas barrio	242	37	804	46.8	7	205	101	10.0-	25	-	20.2
San Ildefonso barrio	2 117	1 071	545	27.2	60	1 046	151	13.8	415	-	21.9
Coamo zona urbana (part)	531	432	505	28.8	47	99	182	11.0	141	-	21.4
Mariano Colón comunidad (part)	508	101	388	24.6	-	407	145	14.0	60	-	26.1
Santa Catalina barrio	437	61	591	28.3	-	376	100-	11.4	43	-	22.3
Comerío Municipio	4 392	1 020	555	36.3	56	3 372	135	15.6	1 016	5	31.6
Cedrito barrio	343	35	625	40.6	-	308	131	14.8	22	5	50.0+
Cejas barrio	197	21	370	50.0+	6	176	125	16.1	20	-	33.8
Comerío barrio-pueblo	770	175	457	26.5	7	595	136	15.1	455	-	30.2
Comerío zona urbana (part)	770	175	457	26.5	7	595	136	15.1	455	-	30.2
Doña Elena barrio	712	121	633	27.7	-	591	108	13.2	84	-	35.3
Naranjo barrio	359	97	566	41.0	7	262	133	15.9	72	-	33.1
Palomas barrio	902	279	523	29.5	36	623	139	19.2	237	-	27.5
Comerío zona urbana (part)	34	-	-	-	-	34	100-	10.0	15	-	50.0+
Palomas comunidad	363	134	577	36.8	18	229	155	26.1	85	-	36.9
Piñas barrio	390	78	667	50.0+	-	312	201	18.4	38	-	50.0+
Comerío zona urbana (part)	46	32	669	50.0+	-	14	225	10.0	-	-	-
Río Hondo barrio	457	177	487	41.6	-	280	187	18.4	68	-	41.9
Vega Redonda barrio	262	37	758	50.0+	-	225	108	10.0	20	-	27.5
Corozal Municipio	8 062	2 601	526	35.1	176	5 461	129	14.3	1 559	15	29.7
Abras barrio	488	119	566	40.8	13	369	175	14.6	42	-	27.8
Corozal zona urbana (part)	39	26	750	50.0	7	13	341	37.5	-	-	-
Cibuco barrio	1 167	571	502	37.3	12	596	146	16.3	176	-	30.1
Corozal zona urbana (part)	356	269	533	44.3	12	87	198	31.9	80	-	16.7
Corozal barrio-pueblo	426	61	568	50.0+	19	365	170	17.8	373	-	39.4
Corozal zona urbana (part)	426	61	568	50.0+	19	365	170	17.8	373	-	39.4
Cuchillas barrio	344	94	550	24.5	26	250	113	14.6	20	-	35.0
Dos Bocas barrio	629	162	469	35.5	-	467	124	15.7	71	-	18.2
Corozal zona urbana (part)	69	19	379	47.9	-	50	128	10.0-	14	-	13.9
Magueyes barrio	67	11	450	34.6	-	56	100-	11.5	10	-	50.0+
Maná barrio	382	64	519	27.5	-	318	100-	13.0	36	-	18.2
Negros barrio	297	58	457	37.5	-	239	100-	14.7	60	-	41.8
Padilla barrio	921	284	544	34.9	22	637	121	11.0	118	-	28.6
Palmarejo barrio	1 362	492	586	26.1	22	870	137	12.7	273	-	30.3
Corozal zona urbana (part)	603	270	522	22.1	8	333	150	18.0	164	-	45.8
Palmarito barrio	419	152	361	40.6	5	267	100-	11.0	78	10	50.0+
Palos Blancos barrio	773	163	643	36.5	4	610	131	18.0	120	-	23.9
Pueblo barrio	787	370	550	31.3	53	417	155	14.3	182	5	46.2
Corozal zona urbana (part)	787	370	550	31.3	53	417	155	14.3	182	5	46.2
Culebra Municipio	482	72	496	35.4	-	410	100-	10.0-	132	12	14.5
Culebra barrio-pueblo	200	32	460	25.0	-	168	100-	10.0-	46	-	13.4
Culebra zona urbana (part)	200	32	460	25.0	-	168	100-	10.0-	46	-	13.4
Flamenco barrio	245	32	706	36.9	-	213	112	10.0-	62	6	16.4
Culebra zona urbana (part)	205	26	724	37.5	-	179	100-	10.0-	51	-	14.3
Fraile barrio	-	-	-	-	-	-	-	-	-	-	-
Playa Sardinas I barrio	18	8	650	12.5	-	10	225	32.5	24	6	30.0
Culebra zona urbana (part)	10	-	-	-	-	10	225	32.5	-	-	-
Playa Sardinas II barrio	19	-	-	-	-	19	100-	10.0-	-	-	-
Culebra zona urbana (part)	-	-	-	-	-	-	-	-	-	-	-
San Isidro barrio	-	-	-	-	-	-	-	-	-	-	-
Dorado Municipio	8 378	2 938	763	28.9	269	5 440	136	12.1	1 223	5	26.0
Dorado barrio-pueblo	195	30	578	50.0+	-	165	141	11.0	85	-	37.8
Dorado zona urbana (part)	195	30	578	50.0+	-	165	141	11.0	85	-	37.8
Espinosa barrio	882	198	821	29.6	14	684	149	14.1	96	-	24.1
Higuillar barrio	5 474	2 364	762	28.1	234	3 110	132	10.9	847	5	24.3
Dorado zona urbana (part)	2 798	1 546	877	25.0	135	1 252	140	12.8	521	5	23.3
San Antonio comunidad	1 644	458	493	33.9	32	1 186	108	10.0-	191	-	33.1
Maguayo barrio	1 253	257	799	33.4	14	996	132	12.9	79	-	31.9
Río Lajas comunidad (part)	-	-	-	-	-	-	-	-	-	-	-
Mameyal barrio	-	-	-	-	-	-	-	-	-	-	-
Dorado zona urbana (part)	-	-	-	-	-	-	-	-	-	-	-
Río Lajas barrio	574	89	554	40.5	7	485	155	17.5	116	-	39.1
Río Lajas comunidad (part)	531	84	533	40.5	7	447	161	17.4	97	-	50.0
Fajardo Municipio	10 105	5 045	568	28.6	419	5 060	138	14.7	2 612	14	28.1
Cabezas barrio	396	99	496	25.9	-	297	116	10.0-	101	-	35.7
Fajardo zona urbana (part)	-	-	-	-	-	-	-	-	-	-	-
Demajagua barrio	273	222	965	28.0	18	51	178	10.0-	47	-	20.8
Fajardo barrio-pueblo	3 980	1 562	612	30.8	200	2 418	128	15.2	1 724	6	26.2
Fajardo zona urbana (part)	3 980	1 562	612	30.8	200	2 418	128	15.2	1 724	6	26.2
Florencio barrio	1 288	840	508	26.5	-	448	121	11.9	73	-	32.8
Fajardo zona urbana (part)	1 288	840	508	26.5	-	448	121	11.9	73	-	32.8
Naranjo barrio	62	22	1 125	50.0+	-	40	196	50.0+	7	-	17.5
Quebrada Fajardo barrio	2 770	2 031	560	27.9	181	739	206	13.8	387	-	30.9
Fajardo zona urbana (part)	2 725	2 025	559	28.0	181	700	202	14.5	380	-	31.4
Quebrada Vueltas barrio	837	169	553	31.4	14	668	132	15.5	164	8	43.0

Table 31. **Mortgage and Rental Cost Characteristics: 2000**—Con.

[Data based on a sample (except Tables 65-68). For information on confidentiality protection, coverage, sampling error, and nonsampling error, see Appendix G. For location of definitions, see "How to Use This Census Report"]

Puerto Rico Municipio Municipio Subdivision Place	Specified owner-occupied housing units								Specified renter-occupied housing units paying cash rent		
		With a mortgage				Not mortgaged					
	Total	Total	Median selected monthly owner costs (dollars)	Median selected monthly owner costs as a percentage of household income in 1999	With a second mortgage or home equity loan or both	Total	Median selected monthly owner costs (dollars)	Median selected monthly owner costs as a percentage of household income in 1999	Total	With meals included in rent	Median gross rent as a percentage of household income in 1999
Fajardo Municipio—Con.											
Quebrada Vueltas barrio—Con.											
Fajardo zona urbana (part)	66	7	950	-	-	59	113	16.3	22	-	50.0+
Luis M. Cintrón comunidad	671	149	527	31.6	14	522	129	15.3	122	8	45.0
Río Arriba barrio	366	82	575	34.3	6	284	135	18.6	7	-	50.0+
Sardinera barrio	133	18	650	32.5	-	115	164	27.5	102	-	26.4
Fajardo zona urbana (part)	133	18	650	32.5	-	115	164	27.5	102	-	26.4
Florida Municipio	2 814	910	532	30.2	35	1 904	124	17.1	688	-	27.4
Florida Adentro barrio	2 814	910	532	30.2	35	1 904	124	17.1	688	-	27.4
Florida zona urbana	1 200	378	511	29.6	14	822	127	18.1	454	-	23.5
Pajonal comunidad	204	22	420	44.2	-	182	100	19.4	20	-	50.0+
Guánica Municipio	5 138	904	491	32.7	54	4 234	108	12.8	1 216	12	25.8
Arena barrio	27	12	486	50.0+	-	15	100-	13.8	5	-	45.0
Caño barrio	505	51	478	33.9	6	454	112	10.0-	46	-	36.7
Carenero barrio	718	270	476	28.4	7	448	117	10.9	126	-	25.4
Guánica zona urbana (part)	14	-	-	-	-	14	106	14.4	60	-	22.5
María Antonia comunidad	382	59	532	27.9	7	323	117	10.0-	56	-	40.8
Ciénaga barrio	576	34	289	45.0	-	542	104	12.5	80	-	21.8
Fuig comunidad	297	19	268	37.5	-	278	112	12.2	59	-	21.0
Guánica zona urbana (part)	6	-	-	-	-	6	175	10.0-	-	-	-
Ensenada barrio	614	55	487	25.0	13	559	104	12.2	65	-	30.5
Guánica zona urbana (part)	614	55	487	25.0	13	559	104	12.2	65	-	30.5
Guánica barrio-pueblo	817	262	524	33.2	23	555	103	14.7	646	12	20.3
Guánica zona urbana (part)	817	262	524	33.2	23	555	103	14.7	646	12	20.3
Montalva barrio	812	104	742	33.9	-	708	110	11.8	89	-	39.0
Guánica zona urbana (part)	520	58	500	44.4	-	462	100	10.0-	65	-	37.9
Susúa Baja barrio	1 069	116	376	45.3	5	953	110	14.4	159	-	43.2
Guayama Municipio	9 490	3 415	549	26.1	250	6 075	120	13.4	2 680	-	26.4
Algarrobo barrio	1 848	1 012	584	24.1	58	836	123	12.3	297	-	27.8
Corazón comunidad	631	82	469	25.7	7	549	105	13.7	133	-	26.8
Guayama zona urbana (part)	970	758	608	23.2	51	212	176	10.6	138	-	27.4
Caimital barrio	1 011	280	583	28.1	21	731	135	11.2	102	-	31.5
Guayama zona urbana (part)	59	44	780	24.2	5	15	134	10.0-	-	-	-
Olimpo comunidad	551	102	557	44.2	5	449	137	14.1	84	-	32.7
Carite barrio	174	27	542	44.2	10	147	100-	10.5	14	-	14.4
Carmen barrio	128	18	550	32.5	6	110	115	12.6	12	-	14.3
Guamaní barrio	327	55	861	27.5	6	272	112	14.2	59	-	50.0+
Guayama barrio-pueblo	3 452	1 288	543	27.3	104	2 164	134	13.9	1 837	-	24.7
Guayama zona urbana (part)	3 452	1 288	543	27.3	104	2 164	134	13.9	1 837	-	24.7
Jobos barrio	1 530	233	443	27.1	13	1 297	100-	13.6	234	-	27.2
Jobos comunidad	816	152	510	26.9	6	664	100-	13.0	136	-	24.6
Machete barrio	656	429	488	26.5	18	227	164	16.3	62	-	41.6
Guayama zona urbana (part)	263	254	478	26.5	11	9	125	-	10	-	50.0+
Palmas barrio	175	50	567	31.3	14	125	125	14.6	29	-	20.0
Pozo Hondo barrio	189	23	575	41.0	-	166	100-	22.5	34	-	50.0+
Guayanilla Municipio	5 515	1 213	544	29.7	99	4 302	112	12.9	888	3	24.0
Barrero barrio	256	41	529	29.6	-	215	109	10.0-	22	-	17.1
Boca barrio	314	24	614	41.7	6	290	100-	10.0-	42	-	21.3
Indios comunidad (part)	257	24	614	41.7	6	233	100-	10.0-	37	-	22.3
Cedro barrio	5	-	-	-	-	5	450	10.0-	-	-	-
Consejo barrio	227	19	1 263	10.0-	-	208	102	10.7	28	-	31.3
Guayanilla barrio-pueblo	1 148	440	571	26.3	48	708	159	13.0	275	-	18.3
Guayanilla zona urbana (part)	1 148	440	571	26.3	48	708	159	13.0	275	-	18.3
Indios barrio	570	68	479	35.0	5	502	114	14.1	40	-	32.5
Indios comunidad (part)	182	21	792	50.0+	5	161	121	12.3	12	-	32.5
Jagua Pasto barrio	27	-	-	-	-	27	102	25.4	-	-	-
Jaguas barrio	302	57	771	16.9	-	245	141	14.9	47	-	50.0+
Llano barrio	180	18	550	50.0+	-	162	112	16.3	11	-	10.0-
Macaná barrio	342	56	675	50.0+	-	286	127	15.4	126	-	22.6
Magas barrio	782	314	489	29.3	14	468	139	13.9	180	-	28.5
Guayanilla zona urbana (part)	91	54	484	22.7	-	37	304	19.8	10	-	42.5
Magas Arriba comunidad	268	39	594	33.8	-	229	141	13.2	-	-	-
Pasto barrio	97	-	-	-	-	97	100-	10.0-	-	-	-
Playa barrio	305	29	750	50.0	6	276	105	21.3	25	-	25.4
Quebrada Honda barrio	92	6	350	50.0+	-	86	100-	17.1	5	-	17.5
Quebradas barrio	664	117	487	28.5	20	547	100-	11.9	82	3	31.3
Rufina barrio	46	-	-	-	-	46	100-	10.0-	5	-	-
Sierra Baja barrio	158	24	378	32.0	-	134	100-	10.1	-	-	-
Guaynabo Municipio	20 173	9 371	1 089	24.0	1 127	10 802	146	10.5	5 946	28	27.2
Camarones barrio	1 323	187	761	37.3	12	1 136	128	12.2	456	-	33.1
Guaynabo zona urbana (part)	950	130	842	40.0	12	820	121	12.2	408	-	31.7
Frailes barrio	6 372	3 918	1 042	23.7	466	2 454	186	10.0-	2 346	-	27.7
Guaynabo zona urbana (part)	6 372	3 918	1 042	23.7	466	2 454	186	10.0-	2 346	-	27.7
Guaraguao barrio	963	156	523	23.2	13	807	109	10.0-	130	-	20.5
Guaynabo barrio-pueblo	403	99	1 031	23.3	6	304	140	10.0-	327	6	22.6
Guaynabo zona urbana (part)	403	99	1 031	23.3	6	304	140	10.0-	327	6	22.6
Hato Nuevo barrio	740	195	846	31.1	18	545	137	11.4	91	-	20.3
Mamey barrio	794	127	1 205	39.2	7	667	118	11.1	58	-	37.5
Pueblo Viejo barrio	4 832	2 274	1 334	23.7	314	2 558	155	11.7	1 753	8	27.3
Guaynabo zona urbana (part)	4 832	2 274	1 334	23.7	314	2 558	155	11.7	1 753	8	27.3
Río barrio	584	161	977	20.6	21	423	130	14.8	136	-	50.0+
Santa Rosa barrio	3 867	2 215	1 068	23.2	270	1 652	143	10.5	599	14	26.2
Guaynabo zona urbana (part)	2 674	2 049	1 102	22.8	256	625	182	10.5	327	-	24.1
Sonadora barrio	295	39	654	45.4	-	256	100-	10.0-	50	-	22.7

Table 31. **Mortgage and Rental Cost Characteristics: 2000**—Con.

[Data based on a sample (except Tables 65-68). For information on confidentiality protection, coverage, sampling error, and nonsampling error, see Appendix G.
For location of definitions, see "How to Use This Census Report"]

Puerto Rico Municipio Municipio Subdivision Place	Specified owner-occupied housing units								Specified renter-occupied housing units paying cash rent		
		With a mortgage				Not mortgaged					
	Total	Total	Median selected monthly owner costs (dollars)	Median selected monthly owner costs as a percentage of household income in 1999	With a second mortgage or home equity loan or both	Total	Median selected monthly owner costs (dollars)	Median selected monthly owner costs as a percentage of household income in 1999	Total	With meals included in rent	Median gross rent as a percentage of household income in 1999
Gurabo Municipio	9 070	4 071	693	26.2	205	4 999	121	12.4	1 434	-	30.5
Celada barrio	523	142	559	34.0	6	381	129	14.7	116	-	24.4
Celada comunidad (part)	105	40	740	24.0	-	65	100-	10.0-	17	-	37.5
Gurabo barrio-pueblo	379	30	288	50.0+	-	349	100-	10.7	232	-	31.6
Gurabo zona urbana (part)	379	30	288	50.0+	-	349	100-	10.7	232	-	31.6
Hato Nuevo barrio	1 902	817	681	28.8	12	1 085	115	14.0	218	-	27.4
Celada comunidad (part)	1 071	566	735	29.3	5	505	125	15.7	94	-	25.2
Gurabo zona urbana (part)	-	-	-	-	-	-	-	-	-	-	-
Jaguar barrio	201	39	642	23.1	-	162	144	15.2	17	-	22.5
Gurabo zona urbana (part)	-	-	-	-	-	-	-	-	-	-	-
Jaguas barrio	486	128	553	23.1	6	358	126	10.0-	73	-	50.0+
Mamey barrio	1 167	659	611	25.5	52	508	106	10.0-	135	-	25.4
Gurabo zona urbana (part)	307	153	519	28.2	32	154	127	10.0-	62	-	29.3
Masa barrio	409	76	571	42.6	14	333	137	12.9	59	-	24.8
Navarro barrio	1 289	652	1 222	24.3	57	637	140	16.0	172	-	33.3
Quebrada Infierno barrio	151	12	825	15.0	-	139	100-	10.0-	17	-	22.5
Rincón barrio	2 563	1 516	674	25.5	58	1 047	133	11.5	395	-	34.6
Gurabo zona urbana (part)	1 352	739	486	29.9	29	613	119	13.3	288	-	32.3
Hatillo Municipio	9 101	2 433	549	30.6	137	6 668	102	11.7	1 864	4	26.9
Aibonito barrio	655	62	530	28.0	6	593	100-	10.0-	95	-	24.6
Bayaney barrio	749	204	505	33.9	14	545	100-	11.0	119	-	18.5
Rafael Capó comunidad (part)	-	-	-	-	-	-	-	-	-	-	-
Buena Vista barrio	549	135	483	38.7	-	414	100-	10.0-	117	-	28.0
Rafael González comunidad (part)	256	77	444	42.9	-	179	100-	13.3	68	-	38.2
Campo Alegre barrio	1 242	186	535	45.8	-	1 056	100-	11.8	158	-	29.6
Rafael Capó comunidad (part)	508	75	523	50.0+	-	433	100-	11.8	47	-	27.3
Rafael González comunidad (part)	267	24	337	27.9	-	243	100-	10.8	35	-	34.6
Capáez barrio	1 008	236	550	31.0	11	772	109	10.1	166	-	23.1
Hatillo zona urbana (part)	-	-	-	-	-	-	-	-	-	-	-
Carrizales barrio	1 516	516	546	28.3	31	1 000	127	13.7	346	-	28.8
Carrizales comunidad	647	125	596	25.0	12	522	111	16.4	114	-	44.7
Corcovado barrio	1 018	381	773	28.7	14	637	125	13.2	107	-	26.0
Corcovado comunidad	367	94	438	24.4	-	273	100-	12.8	28	-	28.0
Rafael González comunidad (part)	15	10	950	50.0	-	5	225	10.0-	7	-	22.5
Hatillo barrio	963	355	514	26.5	32	608	138	15.7	255	4	24.1
Hatillo zona urbana (part)	643	227	473	30.6	32	416	135	16.0	125	4	30.0
Hatillo barrio-pueblo	488	198	415	23.0	18	290	100-	10.0-	348	-	27.3
Hatillo zona urbana (part)	488	198	415	23.0	18	290	100-	10.0-	348	-	27.3
Naranjito barrio	913	160	630	37.9	11	753	110	10.9	153	-	29.6
Hormigueros Municipio	4 265	1 622	518	27.2	88	2 643	126	10.4	860	-	26.0
Benavente barrio	89	76	1 074	20.8	-	13	507	14.6	-	-	-
Guanajibo barrio	1 659	497	590	28.3	29	1 162	166	13.0	381	-	28.0
Hormigueros zona urbana (part)	1 512	385	532	28.2	25	1 127	164	12.9	377	-	28.2
Hormigueros barrio	838	491	411	24.6	47	347	124	10.0-	178	-	22.0
Hormigueros zona urbana (part)	616	302	399	24.8	29	314	110	10.0-	140	-	19.3
Hormigueros barrio-pueblo	242	126	419	26.3	-	116	100-	10.0-	66	-	30.8
Hormigueros zona urbana (part)	242	126	419	26.3	-	116	100-	10.0-	66	-	30.8
Jaguitas barrio	371	90	448	28.2	6	281	100-	10.0-	75	-	34.8
Hormigueros zona urbana (part)	188	61	425	27.0	6	127	100-	10.0-	19	-	36.3
Lavadero barrio	1 066	342	553	31.1	6	724	100-	10.0-	160	-	19.9
Hormigueros zona urbana (part)	652	215	525	38.4	-	437	100-	10.0-	96	-	20.5
Humacao Municipio	13 808	4 841	579	28.4	470	8 967	140	13.3	3 410	5	26.4
Antón Ruíz barrio	966	157	559	32.6	7	809	102	14.0	127	-	27.5
Antón Ruíz comunidad	434	70	493	43.6	-	364	134	15.6	69	-	26.4
Bajandas comunidad (part)	235	59	590	33.8	7	176	100-	14.2	35	-	24.8
Punta Santiago comunidad (part)	-	-	-	-	-	-	-	-	-	-	-
Buena Vista barrio	938	92	577	31.1	-	846	156	14.2	95	-	14.4
Humacao zona urbana (part)	-	-	-	-	-	-	-	-	-	-	-
Candelero Abajo barrio	827	323	2 030	35.4	74	504	163	13.4	102	-	32.5
Candelero Arriba barrio	940	181	594	23.9	25	759	142	16.1	81	-	28.1
Candelero Arriba comunidad	334	74	1 205	23.8	25	260	146	15.7	44	-	39.2
Cataño barrio	416	194	504	26.6	7	222	139	10.0-	350	5	17.0
Humacao zona urbana (part)	15	4	450	50.0+	-	11	139	10.0-	285	5	15.8
Collores barrio	668	234	728	27.4	-	434	125	10.0-	99	-	34.1
Humacao barrio-pueblo	1 077	454	536	22.8	47	623	151	11.6	513	-	26.5
Humacao zona urbana (part)	1 077	454	536	22.8	47	623	151	11.6	513	-	26.5
Mabú barrio	1 895	780	548	29.9	37	1 115	145	14.0	683	-	25.1
Humacao zona urbana (part)	1 257	604	515	29.4	25	653	161	13.8	588	-	24.0
La Fermina comunidad (part)	478	136	626	26.9	5	342	121	13.3	70	-	50.0
Mambiche barrio	542	77	593	24.0	13	465	113	10.4	62	-	34.3
Mariana barrio	829	106	467	27.3	13	723	120	13.0	74	-	25.8
Punta Santiago barrio	1 335	730	490	30.6	53	605	151	18.0	268	-	35.2
Punta Santiago comunidad (part)	1 335	730	490	30.6	53	605	151	18.0	268	-	35.2
Río Abajo barrio	1 670	884	639	27.7	91	786	155	12.7	400	-	26.9
Bajandas comunidad (part)	113	25	454	20.4	-	88	100-	10.0-	-	-	-
Humacao zona urbana (part)	1 177	600	687	26.7	74	577	173	14.1	336	-	25.5
Punta Santiago comunidad (part)	75	55	948	30.5	-	20	171	10.0-	11	-	30.4
Tejas barrio	1 705	629	566	29.1	103	1 076	144	13.3	556	-	26.8
Humacao zona urbana (part)	898	458	552	28.0	93	440	153	15.1	309	-	27.5
Isabela Municipio	10 553	2 693	491	30.4	65	7 860	112	12.4	2 495	-	29.3
Arenales Altos barrio	874	176	458	33.8	-	698	100-	12.9	90	-	19.8
Arenales Bajos barrio	837	157	515	23.4	-	680	106	12.5	127	-	29.5
Mora comunidad (part)	59	8	650	22.5	-	51	100-	10.0-	11	-	29.6
Bajura barrio	87	22	473	27.5	-	65	100-	10.0-	65	-	41.0
Isabela zona urbana (part)	-	-	-	-	-	-	-	-	-	-	-
Bejucos barrio	783	245	532	32.2	-	538	103	10.9	200	-	32.1

Table 31. **Mortgage and Rental Cost Characteristics: 2000**—Con.

[Data based on a sample (except Tables 65-68). For information on confidentiality protection, coverage, sampling error, and nonsampling error, see Appendix G. For location of definitions, see "How to Use This Census Report"]

Puerto Rico Municipio Municipio Subdivision Place	Specified owner-occupied housing units								Specified renter-occupied housing units paying cash rent		
		With a mortgage				Not mortgaged					
	Total	Total	Median selected monthly owner costs (dollars)	Median selected monthly owner costs as a percentage of household income in 1999	With a second mortgage or home equity loan or both	Total	Median selected monthly owner costs (dollars)	Median selected monthly owner costs as a percentage of household income in 1999	Total	With meals included in rent	Median gross rent as a percentage of household income in 1999
Isabela Municipio—Con.											
Bejucos barrio—Con.											
Isabela zona urbana (part)	161	19	350	12.9	-	142	101	10.0-	15	-	36.5
Coto barrio	932	192	671	25.0	-	740	124	12.6	153	-	28.7
Galateo Alto barrio	342	12	614	45.0	-	330	110	12.1	14	-	23.0
Galateo Bajo barrio	399	43	393	49.3	-	356	115	10.0-	87	-	25.7
Guayabos barrio	370	64	533	36.5	7	306	140	13.3	72	-	40.0
Isabela zona urbana (part)	179	40	580	38.0	7	139	132	13.5	11	-	50.0+
Guerrero barrio	867	152	477	31.3	-	715	108	10.0-	211	-	29.7
Mora comunidad (part)	395	65	418	33.6	-	330	109	10.4	89	-	28.9
Isabela barrio-pueblo	1 945	738	413	30.5	5	1 207	120	13.6	865	-	32.3
Isabela zona urbana (part)	1 938	731	416	30.3	5	1 207	120	13.6	861	-	32.2
Jobos barrio	827	174	593	34.5	11	653	127	13.6	194	-	23.4
Llanadas barrio	731	109	492	29.1	8	622	100-	12.2	104	-	23.6
Mora barrio	1 105	570	499	28.4	30	535	135	10.8	229	-	29.9
Isabela zona urbana (part)	649	438	476	29.0	30	211	136	10.0-	154	-	26.9
Planas barrio	454	39	421	50.0+	4	415	100-	14.4	84	-	33.0
Jayuya Municipio	3 089	1 143	465	32.4	105	1 946	110	13.8	993	6	22.2
Coabey barrio	283	117	653	41.9	14	166	117	14.5	222	-	19.8
Collores barrio	335	106	391	22.0	13	229	124	10.0-	56	6	22.3
Jauca barrio	32	15	906	39.7	8	17	211	21.1	6	-	12.5
Jayuya barrio-pueblo	188	52	390	50.0+	8	136	150	21.4	255	-	28.1
Jayuya zona urbana (part)	188	52	390	50.0+	8	136	150	21.4	255	-	28.1
Jayuya Abajo barrio	605	352	468	29.1	19	253	119	12.9	170	-	22.5
Jayuya zona urbana (part)	192	78	464	46.4	8	114	137	13.1	85	-	20.8
Mameyes Arriba barrio	312	65	612	50.0+	10	247	100-	12.3	67	-	22.5
Pica barrio	25	-	-	-	-	25	175	10.0-	6	-	50.0+
Río Grande barrio	224	86	389	32.9	6	138	105	13.6	22	-	50.0+
Saliente barrio	148	38	550	50.0+	-	110	100-	11.4	22	-	27.1
Veguitas barrio	817	284	452	26.5	27	533	107	15.2	146	-	18.7
Jayuya zona urbana (part)	150	102	440	25.8	23	48	105	20.4	34	-	17.9
Zamas barrio	120	28	391	13.5	-	92	100-	15.5	21	-	11.0
Juana Díaz Municipio	11 483	3 372	485	25.9	169	8 111	109	12.0	1 787	8	27.0
Amuelas barrio	1 039	449	530	30.3	31	590	122	16.0	77	-	25.8
Juana Díaz zona urbana (part)	20	-	-	-	-	20	175	50.0+	-	-	-
Callabo barrio	538	204	508	26.0	-	334	118	10.0-	32	-	42.0
Capitanejo barrio	1 298	131	444	26.9	24	1 167	111	14.3	163	-	32.2
Potala Pastillo comunidad	913	111	429	28.1	24	802	104	14.4	127	-	30.8
Cintrona barrio	436	124	708	35.8	23	312	100-	10.6	81	-	27.6
Collores barrio	422	55	542	26.7	7	367	100-	10.0-	72	-	25.0
Emajagual barrio	-	-	-	-	-	-	-	-	-	-	-
Guayabal barrio	1 308	169	416	23.8	33	1 139	100-	11.7	142	-	19.7
Guayabal comunidad	570	92	311	14.7	-	478	117	15.3	59	-	14.6
Jacaguas barrio	1 012	253	508	30.2	-	759	117	10.2	151	-	25.4
Luis Lloréns Torres comunidad	764	176	485	31.5	-	588	112	10.0-	93	-	28.3
Juana Díaz barrio-pueblo	867	283	543	26.6	27	584	159	14.6	562	8	30.4
Juana Díaz zona urbana (part)	867	283	543	26.6	27	584	159	14.6	562	8	30.4
Lomas barrio	347	85	471	29.7	6	262	100-	12.2	36	-	26.0
Juana Díaz zona urbana (part)	316	85	471	29.7	6	231	100-	11.3	30	-	29.0
Río Cañas Abajo barrio	545	96	582	30.4	-	449	100-	10.1	67	-	19.7
Río Cañas Abajo comunidad	291	38	385	31.9	-	253	110	10.0-	42	-	21.3
Río Cañas Arriba barrio	512	84	347	32.3	-	428	100-	12.9	40	-	28.5
Sabana Llana barrio	1 861	735	457	24.8	-	1 126	109	11.9	195	-	23.9
Aguilita comunidad	1 102	400	449	31.3	-	702	107	12.0	125	-	24.5
Capitanejo comunidad (part)	651	327	480	20.8	-	324	111	12.2	70	-	22.5
Tijeras barrio	1 298	704	495	22.0	18	594	132	11.7	169	-	35.2
Juana Díaz zona urbana (part)	852	397	525	22.7	6	455	145	12.4	126	-	29.6
Juncos Municipio	8 720	3 025	605	30.3	178	5 695	129	13.8	1 956	6	29.7
Caimito barrio	604	174	735	22.2	10	430	122	15.9	50	-	46.0
El Mangó comunidad (part)	420	123	763	18.5	3	297	121	15.9	39	-	50.0+
Ceiba Norte barrio	2 056	754	560	34.6	34	1 302	144	15.2	248	-	29.8
Juncos zona urbana (part)	941	482	559	30.3	29	459	163	17.4	102	-	39.0
Ceiba Sur barrio	1 099	488	631	32.5	46	611	140	15.2	261	-	28.8
Juncos zona urbana (part)	45	11	492	40.8	-	34	143	50.0+	20	-	45.0
Gurabo Abajo barrio	948	239	475	33.5	21	709	130	16.1	102	-	32.5
Gurabo Arriba barrio	183	25	693	13.8	6	158	147	14.8	10	-	32.5
El Mangó comunidad (part)	6	-	-	-	-	6	175	10.0-	-	-	-
Juncos barrio-pueblo	541	80	727	37.0	22	461	117	14.1	391	6	32.6
Juncos zona urbana (part)	541	80	727	37.0	22	461	117	14.1	391	6	32.6
Lirios barrio	1 124	475	618	31.0	6	649	124	13.2	577	-	31.0
Juncos zona urbana (part)	204	174	450	29.6	-	30	100	10.0-	282	-	18.8
Mamey barrio	898	533	604	24.9	-	365	123	12.2	182	-	18.5
Juncos zona urbana (part)	107	13	593	20.4	-	94	131	10.0-	143	-	17.2
Valenciano Abajo barrio	956	183	708	28.4	12	773	100-	10.0-	93	-	22.3
Valenciano Arriba barrio	311	74	480	37.2	21	237	108	10.0-	42	-	47.1
Lajas Municipio	6 484	1 293	489	26.0	82	5 191	100-	10.8	1 185	4	27.2
Candelaria barrio	782	157	378	20.4	12	625	100-	10.6	228	4	25.9
Lajas zona urbana (part)	137	89	351	20.8	6	48	111	10.0-	117	4	36.3
Palmarejo comunidad (part)	62	7	150	22.5	-	55	108	10.0-	7	-	12.5
Costa barrio	442	70	474	43.0	6	372	100-	11.5	50	-	29.2
Lajas barrio	560	78	583	41.7	-	482	100-	11.4	165	-	33.2
Lajas zona urbana (part)	208	43	942	32.9	-	165	100-	10.0-	65	-	22.8
Lajas barrio-pueblo	73	13	750	49.3	6	60	100-	10.0-	129	-	28.5
Lajas zona urbana (part)	73	13	750	49.3	6	60	100-	10.0-	129	-	28.5
Lajas Arriba barrio	672	119	465	25.9	7	553	100-	11.0	55	-	28.6
Llanos barrio	192	14	413	20.6	-	178	100-	10.0-	10	-	30.0

Table 31. **Mortgage and Rental Cost Characteristics: 2000**—Con.

[Data based on a sample (except Tables 65-68). For information on confidentiality protection, coverage, sampling error, and nonsampling error, see Appendix G. For location of definitions, see "How to Use This Census Report"]

Puerto Rico Municipio Municipio Subdivision Place	Specified owner-occupied housing units								Specified renter-occupied housing units paying cash rent		
		With a mortgage				Not mortgaged					
	Total	Total	Median selected monthly owner costs (dollars)	Median selected monthly owner costs as a percentage of household income in 1999	With a second mortgage or home equity loan or both	Total	Median selected monthly owner costs (dollars)	Median selected monthly owner costs as a percentage of household income in 1999	Total	With meals included in rent	Median gross rent as a percentage of household income in 1999
Lajas Municipio—Con.											
Palmarejo barrio	1 088	158	460	26.9	6	930	100-	12.7	159	-	33.0
Palmarejo comunidad (part)	225	28	450	28.8	-	197	100-	10.0-	32	-	37.5
Parguera barrio	556	124	717	33.3	-	432	130	12.1	40	-	25.0
La Parguera comunidad	311	70	563	40.8	-	241	159	15.9	20	-	36.7
París barrio	288	56	409	25.0	7	232	100-	12.1	50	-	25.0
Plata barrio	569	94	539	38.1	-	475	100-	10.0-	132	-	19.4
Sabana Yeguas barrio	893	362	517	20.5	33	531	120	11.0	136	-	25.8
Lajas zona urbana (part)	626	345	513	19.8	33	281	139	10.0-	102	-	23.8
Santa Rosa barrio	369	48	450	45.0	5	321	115	10.0-	31	-	19.0
Lares Municipio	7 091	1 996	486	31.8	112	5 095	100-	13.0	2 018	-	29.7
Bartolo barrio	353	45	462	45.9	-	308	103	12.2	164	-	32.5
Buenos Aires barrio	594	158	600	34.8	14	436	109	16.4	183	-	39.5
Lares zona urbana (part)	18	18	567	29.1	-	-	-	-	6	-	17.5
Callejones barrio	1 024	195	564	29.2	13	829	105	12.9	167	-	22.9
Espino barrio	366	83	475	25.0	-	283	100-	13.5	104	-	39.8
Lares barrio	839	287	559	32.2	17	552	105	12.3	303	-	27.2
Lares zona urbana (part)	102	47	579	47.0	-	55	191	17.5	18	-	37.5
Lares barrio-pueblo	578	192	476	40.6	14	386	112	14.7	431	-	44.5
Lares zona urbana (part)	578	192	476	40.6	14	386	112	14.7	431	-	44.5
La Torre barrio	380	173	399	35.9	22	207	100-	11.5	63	-	27.3
Lares zona urbana (part)	16	10	150	32.5	-	6	175	12.5	5	-	32.5
Mirasol barrio	276	108	347	36.0	7	168	100-	12.6	60	-	19.8
Pezuela barrio	52	-	-	-	-	52	102	10.0-	-	-	-
Piletas barrio	1 176	203	637	32.5	19	973	100-	12.6	229	-	21.3
Pueblo barrio	1 391	546	396	27.9	6	845	100-	13.7	275	-	31.1
Lares zona urbana (part)	708	419	378	27.6	-	289	100-	10.0-	86	-	27.5
Río Prieto barrio	62	6	150	37.5	-	56	115	12.4	39	-	25.9
Las Marías Municipio	2 118	541	446	29.5	44	1 577	100-	13.1	614	-	34.3
Alto Sano barrio	44	7	550	22.5	-	37	100-	10.0-	-	-	-
Anones barrio	234	55	419	34.6	-	179	100-	12.6	103	-	47.5
Bucarabones barrio	110	21	555	29.6	4	89	100-	10.0-	27	-	25.8
Buena Vista barrio	157	7	950	50.0+	7	150	100-	19.3	37	-	23.9
Cerrote barrio	89	6	1 125	22.5	6	83	100-	10.0-	23	-	40.8
Chamorro barrio	12	-	-	-	-	12	100-	32.5	6	-	45.0
Espino barrio	26	7	650	-	-	19	137	16.3	-	-	-
Furnias barrio	313	66	447	28.9	-	247	100-	10.0-	57	-	50.0+
Las Marías barrio-pueblo	47	7	650	50.0+	-	40	100-	10.0-	62	-	40.9
Las Marías zona urbana (part)	47	7	650	50.0+	-	40	100-	10.0-	47	-	43.2
Maravilla Este barrio	223	33	632	27.9	-	190	138	15.0	66	-	25.8
Las Marías zona urbana (part)	89	6	250	10.0-	-	83	147	14.6	41	-	40.5
Maravilla Norte barrio	160	31	439	43.5	7	129	136	15.1	12	-	50.0+
Maravilla Sur barrio	277	210	396	27.5	20	67	100-	10.0-	180	-	18.3
Las Marías zona urbana (part)	90	70	313	34.4	20	20	125	50.0+	6	-	12.5
Naranjales barrio	132	29	525	40.9	-	103	100-	16.6	11	-	37.5
Palma Escrita barrio	160	34	343	45.7	-	126	122	23.0	20	-	36.4
Purísima Concepción barrio	38	7	350	22.5	-	31	100-	10.0-	-	-	-
Río Cañas barrio	96	21	275	21.3	-	75	100-	18.1	10	-	27.5
Las Piedras Municipio	8 142	2 515	554	27.7	166	5 627	116	12.4	1 584	16	22.7
Boquerón barrio	509	149	551	26.1	-	360	152	17.1	43	-	50.0+
Boquerón comunidad	373	62	470	29.4	-	311	163	17.8	26	-	50.0+
Ceiba barrio	379	94	650	37.3	21	285	121	13.0	45	-	28.3
Collores barrio	1 234	349	579	31.2	40	885	124	11.8	188	-	19.1
La Fermina comunidad (part)	305	47	488	43.0	-	258	135	13.4	57	-	19.9
Las Piedras zona urbana (part)	9	-	-	-	-	9	100-	22.5	-	-	-
El Río barrio	1 118	303	576	27.6	11	815	100-	12.8	135	-	23.5
Pueblito del Río comunidad	346	88	709	25.7	11	258	113	15.4	38	-	18.0
Las Piedras barrio-pueblo	365	31	727	29.0	-	334	100-	21.5	272	-	16.6
Las Piedras zona urbana (part)	365	31	727	29.0	-	334	100-	21.5	272	-	16.6
Montones barrio	1 372	277	523	29.0	19	1 095	105	11.6	269	7	23.2
Quebrada Arenas barrio	1 117	624	520	24.5	39	493	122	13.5	135	-	23.1
Las Piedras zona urbana (part)	294	187	567	21.3	25	107	108	10.0-	51	-	18.8
Tejas barrio	2 048	688	567	28.7	36	1 360	122	10.3	497	9	22.6
Las Piedras zona urbana (part)	652	462	536	30.7	19	190	143	12.3	307	9	19.4
Loíza Municipio	7 597	2 547	572	29.5	179	5 050	132	17.0	807	7	24.6
Canóvanas barrio	1 941	1 639	579	29.2	137	302	210	14.8	196	-	43.1
Loíza barrio-pueblo	658	102	604	28.8	9	556	190	17.9	230	-	23.5
Loíza zona urbana	658	102	604	28.8	9	556	190	17.9	230	-	23.5
Medianía Alta barrio	2 311	266	529	50.0+	14	2 045	126	19.7	155	-	19.0
Vieques comunidad	1 047	107	507	50.0+	14	940	110	18.9	101	-	17.8
Medianía Baja barrio	2 054	514	594	27.7	19	1 540	105	13.4	216	7	25.9
Suárez comunidad	538	56	567	46.7	6	482	125	17.6	23	-	27.5
Torrecilla Alta barrio	-	-	-	-	-	-	-	-	-	-	-
Torrecilla Baja barrio	633	26	486	28.4	-	607	148	18.7	10	-	25.0
Luquillo Municipio	4 688	1 855	571	31.5	211	2 833	154	14.9	1 004	40	27.7
Juan Martín barrio	240	19	636	33.2	-	221	143	12.6	32	-	45.0
Luquillo barrio-pueblo	228	23	472	42.8	-	205	141	16.4	160	-	28.2
Luquillo zona urbana (part)	228	23	472	42.8	-	205	141	16.4	160	-	28.2
Mameyes I barrio	585	132	568	24.3	11	453	169	16.6	89	17	43.7
Playa Fortuna comunidad (part)	397	89	558	28.4	6	308	145	14.9	73	17	45.7
Mata de Plátano barrio	2 024	1 179	563	30.1	139	845	152	14.0	373	9	25.8
Luquillo zona urbana (part)	1 295	953	562	30.3	127	342	168	13.2	238	9	21.0
Playa Fortuna comunidad (part)	72	20	563	43.8	-	52	144	21.5	20	-	29.5
Pitahaya barrio	1 035	227	961	39.3	22	808	154	16.7	303	14	23.3
Luquillo zona urbana (part)	-	-	-	-	-	-	-	-	154	-	15.5

Table 31. **Mortgage and Rental Cost Characteristics: 2000**—Con.

[Data based on a sample (except Tables 65-68). For information on confidentiality protection, coverage, sampling error, and nonsampling error, see Appendix G. For location of definitions, see "How to Use This Census Report"]

Puerto Rico Municipio Municipio Subdivision Place	Specified owner-occupied housing units								Specified renter-occupied housing units paying cash rent		
		With a mortgage				Not mortgaged					
	Total	Total	Median selected monthly owner costs (dollars)	Median selected monthly owner costs as a percentage of household income in 1999	With a second mortgage or home equity loan or both	Total	Median selected monthly owner costs (dollars)	Median selected monthly owner costs as a percentage of household income in 1999	Total	With meals included in rent	Median gross rent as a percentage of household income in 1999
Luquillo Municipio—Con.											
Pitahaya barrio—Con.											
Ramos comunidad	527	77	575	45.9	15	450	164	14.9	80	14	32.1
Sabana barrio	576	275	477	29.1	39	301	163	14.9	47	-	50.0+
Luquillo zona urbana (part)	289	226	446	27.2	15	63	213	25.5	21	-	50.0+
Manatí Municipio	10 605	4 083	568	28.2	232	6 522	119	12.6	2 618	36	29.4
Bajura Adentro barrio	626	124	503	48.8	-	502	100-	11.8	97	8	22.2
Bajura Afuera barrio	163	101	576	28.9	-	62	100-	10.0-	7	-	22.5
Manatí zona urbana (part)	83	66	629	33.1	-	17	100-	10.0-	-	-	-
Coto Norte barrio	2 625	1 429	496	27.3	44	1 196	125	13.4	632	6	28.4
Coto Norte comunidad (part)	248	60	450	35.0	5	188	109	13.1	37	-	20.6
Manatí zona urbana (part)	953	606	552	25.4	30	347	120	10.3	259	-	27.0
Coto Sur barrio	2 187	1 015	570	25.6	66	1 172	137	13.8	446	-	29.2
Manatí zona urbana (part)	921	375	501	33.6	32	546	136	15.1	298	-	32.5
Manatí barrio-pueblo	1 358	316	648	30.9	18	1 042	131	12.9	804	17	30.6
Manatí zona urbana (part)	1 358	316	648	30.9	18	1 042	131	12.9	804	17	30.6
Río Arriba Poniente barrio	422	99	592	50.0+	8	323	100-	10.0-	86	-	26.1
Río Arriba Saliente barrio	713	212	734	29.2	27	501	118	11.6	156	-	35.5
Tierras Nuevas Poniente barrio	1 080	206	564	33.4	13	874	105	10.5	136	5	32.1
La Luisa comunidad	757	141	525	22.6	-	616	101	10.6	114	5	32.1
Tierras Nuevas Saliente barrio	1 431	581	788	26.3	56	850	119	13.5	254	-	26.9
Manatí zona urbana (part)	-	-	-	-	-	-	-	-	-	-	-
Tierras Nuevas Poniente comunidad	568	228	715	27.7	13	340	107	13.6	148	-	24.1
Maricao Municipio	1 200	221	410	27.4	22	979	100-	10.8	321	7	37.2
Bucarabones barrio	-	-	-	-	-	-	-	-	-	-	-
Indiera Alta barrio	181	18	343	14.6	-	163	100-	11.6	46	-	41.5
Indiera Baja barrio	142	14	750	32.5	-	128	100-	10.0-	31	-	26.7
Indiera Fría barrio	68	7	450	50.0+	-	61	100-	11.3	6	-	12.5
Maricao barrio-pueblo	201	6	350	12.5	-	195	112	10.6	84	-	30.0
Maricao zona urbana (part)	201	6	350	12.5	-	195	112	10.6	84	-	30.0
Maricao Afuera barrio	358	109	384	24.3	7	249	100-	12.2	115	7	39.6
Maricao zona urbana (part)	83	45	432	13.3	-	38	100-	10.0-	16	-	43.3
Montoso barrio	250	67	426	28.9	15	183	131	10.0-	39	-	18.9
Maunabo Municipio	2 883	718	498	32.2	85	2 165	100-	11.4	563	-	28.1
Calzada barrio	301	29	614	42.5	-	272	100-	12.9	20	-	42.3
Emajagua barrio	1 130	338	530	30.4	48	792	119	12.1	148	-	29.5
Emajagua comunidad	749	229	527	27.0	35	520	121	12.9	103	-	30.2
Maunabo zona urbana (part)	110	35	550	38.8	7	75	100-	10.0-	10	-	35.0
Lizas barrio	172	14	700	50.0	-	158	100-	11.4	25	-	12.5
Matuyas Alto barrio	77	14	400	20.0	-	63	100-	10.0-	-	-	-
Matuyas Bajo barrio	49	-	-	-	-	49	100-	10.0-	13	-	50.0+
Maunabo barrio-pueblo	90	30	667	33.5	-	60	102	10.0-	47	-	41.3
Maunabo zona urbana (part)	90	30	667	33.5	-	60	102	10.0-	47	-	41.3
Palo Seco barrio	452	133	469	48.1	26	319	111	13.2	66	-	27.7
Palo Seco comunidad	272	89	456	50.0+	11	183	113	14.7	61	-	26.7
Quebrada Arenas barrio	443	119	455	29.0	11	324	100-	10.0-	155	-	24.3
Maunabo zona urbana (part)	200	86	443	26.8	11	114	100-	10.2	150	-	23.0
Talante barrio	169	41	502	18.6	-	128	100-	11.3	89	-	18.7
Maunabo zona urbana (part)	-	-	-	-	-	-	-	-	-	-	-
Mayagüez Municipio	18 650	5 937	615	25.8	514	12 713	115	11.2	11 715	101	27.0
Algarrobos barrio	1 280	379	805	23.5	10	901	131	11.6	189	-	24.7
Mayagüez zona urbana (part)	1 280	379	805	23.5	10	901	131	11.6	189	-	24.7
Bateyes barrio	329	122	483	28.3	35	207	102	12.3	54	-	27.7
Guanajibo barrio	1 757	948	569	26.7	111	809	171	11.3	624	7	26.7
Mayagüez zona urbana (part)	1 757	948	569	26.7	111	809	171	11.3	624	7	26.7
Isla de Mona e Islote Monito barrio	-	-	-	-	-	-	-	-	-	-	-
Juan Alonso barrio	341	86	760	30.7	16	255	105	12.5	59	-	38.9
Mayagüez zona urbana (part)	207	41	808	29.4	9	166	125	14.3	21	-	40.5
Leguísamo barrio	514	148	636	44.3	-	366	100-	10.0-	101	-	19.5
Limón barrio	365	45	370	22.8	-	320	100-	10.0-	59	8	27.2
Malezas barrio	275	31	714	38.2	-	244	100-	14.0	32	-	31.4
Mayagüez barrio-pueblo	3 968	892	584	28.9	58	3 076	108	10.9	6 971	69	27.3
Mayagüez zona urbana (part)	3 968	892	584	28.9	58	3 076	108	10.9	6 971	69	27.3
Mayagüez Arriba barrio	1 142	282	764	28.3	24	860	116	10.0-	491	5	26.0
Mayagüez zona urbana (part)	992	178	732	34.3	7	814	113	10.5	407	5	27.4
Miradero barrio	1 250	736	834	21.6	68	514	139	11.5	476	-	36.8
Mayagüez zona urbana (part)	1 250	736	834	21.6	68	514	139	11.5	476	-	36.8
Montoso barrio	238	34	373	31.7	-	204	100-	10.0-	14	-	50.0+
Naranjales barrio	317	72	388	23.1	-	245	100-	10.0-	21	-	23.2
Quebrada Grande barrio	1 283	239	456	22.1	7	1 044	100-	10.0-	477	-	25.3
Mayagüez zona urbana (part)	1 086	227	469	24.4	7	859	100-	10.8	449	-	25.1
Quemado barrio	681	164	489	31.4	20	517	102	15.5	149	-	24.8
Río Cañas Abajo barrio	581	326	1 026	24.0	43	255	103	10.6	78	-	26.8
Mayagüez zona urbana (part)	410	266	1 005	24.0	37	144	104	10.3	48	-	16.7
Río Cañas Arriba barrio	313	73	417	20.0	-	240	129	14.3	32	12	37.5
Río Hondo barrio	876	250	522	23.9	4	626	130	11.6	214	-	29.2
Mayagüez zona urbana (part)	653	178	505	23.6	4	475	136	11.8	174	-	29.0
Rosario barrio	364	75	688	17.1	16	289	109	12.1	46	-	36.0
Sábalos barrio	1 677	894	503	25.0	84	783	155	10.1	1 476	-	24.0
Mayagüez zona urbana (part)	1 677	894	503	25.0	84	783	155	10.1	1 476	-	24.0
Sabanetas barrio	1 099	141	526	38.8	18	958	119	13.2	152	-	25.2
Mayagüez zona urbana (part)	723	117	506	34.9	18	606	125	13.7	66	-	25.0
Moca Municipio	9 120	2 198	528	31.7	119	6 922	100-	10.5	1 938	19	26.2
Aceitunas barrio	701	142	502	35.0	9	559	100-	10.8	120	-	39.0
Aceitunas comunidad	355	44	536	28.0	-	311	100-	11.6	52	-	50.0+

Table 31. **Mortgage and Rental Cost Characteristics: 2000**—Con.

[Data based on a sample (except Tables 65-68). For information on confidentiality protection, coverage, sampling error, and nonsampling error, see Appendix G. For location of definitions, see "How to Use This Census Report"]

Puerto Rico Municipio Municipio Subdivision Place	Specified owner-occupied housing units								Specified renter-occupied housing units paying cash rent		
		With a mortgage				Not mortgaged					
	Total	Total	Median selected monthly owner costs (dollars)	Median selected monthly owner costs as a percentage of household income in 1999	With a second mortgage or home equity loan or both	Total	Median selected monthly owner costs (dollars)	Median selected monthly owner costs as a percentage of household income in 1999	Total	With meals included in rent	Median gross rent as a percentage of household income in 1999
Moca Municipio—Con.											
Capá barrio	818	234	607	32.4	-	584	100-	10.0-	189	7	21.9
Centro barrio	245	59	525	36.5	5	186	100-	10.0-	40	-	50.0+
Cerro Gordo barrio	907	209	445	32.3	7	698	100-	10.0-	117	-	27.5
Cruz barrio	214	25	608	50.0+	13	189	100-	10.0-	35	-	14.5
Cuchillas barrio	1 081	112	577	29.2	-	969	100-	12.4	204	-	22.8
Marías barrio	476	97	492	36.5	20	379	100-	10.6	76	-	26.1
Moca barrio-pueblo	334	86	388	23.6	-	248	122	12.9	210	5	32.4
Moca zona urbana (part)	334	86	388	23.6	-	248	122	12.9	210	5	32.4
Naranjo barrio	677	121	549	40.7	17	556	100-	11.3	86	-	26.8
Plata barrio	206	36	558	50.0+	-	170	100-	10.0-	65	-	25.5
Pueblo barrio	1 486	608	602	31.9	37	878	100-	10.0	356	-	23.3
Moca zona urbana (part)	581	352	484	29.1	23	229	120	11.1	160	-	19.0
Rocha barrio	897	121	473	29.4	-	776	100-	13.3	187	7	25.7
Voladoras barrio	1 078	348	491	25.0	11	730	100-	10.6	253	-	23.3
Morovis Municipio	6 336	1 686	488	29.1	118	4 650	112	12.5	1 007	17	30.5
Barahona barrio	955	212	500	35.6	18	743	112	14.6	153	-	20.6
Barahona comunidad	568	106	517	38.1	-	462	110	15.5	86	-	18.2
Cuchillas barrio	475	124	642	46.4	11	351	126	10.2	42	-	16.8
Fránquez barrio	902	186	573	31.6	18	716	118	12.3	125	-	24.4
Fránquez comunidad	417	67	519	45.0	11	350	112	13.7	55	-	20.5
Monte Llano barrio	538	296	435	23.4	-	242	128	12.6	154	10	28.5
Morovis zona urbana (part)	203	121	388	16.2	-	82	179	12.2	83	-	26.3
Morovis barrio-pueblo	152	5	850	50.0+	-	147	100-	16.8	100	-	50.0
Morovis zona urbana (part)	152	5	850	50.0+	-	147	100-	16.8	100	-	50.0
Morovis Norte barrio	678	377	471	24.5	29	301	116	12.6	126	-	37.8
Morovis zona urbana (part)	17	5	150	50.0+	-	12	113	17.0	7	-	50.0+
Morovis Sud barrio	818	219	466	30.1	-	599	134	15.5	69	-	33.6
Pasto barrio	121	11	192	10.0-	-	110	100-	10.0-	22	-	17.5
Perchas barrio	294	32	450	35.0	12	262	100-	10.0-	27	-	27.1
Río Grande barrio	134	41	671	26.1	17	93	103	10.0-	23	-	26.6
San Lorenzo barrio	225	-	-	-	-	225	100-	14.4	10	-	50.0+
Torrecillas barrio	183	57	936	29.1	7	126	118	13.8	37	-	50.0+
Unibón barrio	760	122	408	28.8	6	638	113	12.9	119	7	27.6
Vaga barrio	101	4	450	50.0+	-	97	100-	11.4	-	-	-
Naguabo Municipio	5 605	1 618	535	32.7	143	3 987	126	14.3	1 392	18	25.1
Daguao barrio	628	133	492	28.8	-	495	133	14.7	71	-	48.5
Daguao comunidad	403	62	495	27.5	-	341	137	17.2	59	-	48.5
Roosevelt Roads comunidad (part)	-	-	-	-	-	-	-	-	-	-	-
Duque barrio	698	162	459	35.3	8	536	127	10.8	132	-	17.7
Duque comunidad	403	83	464	39.2	8	320	124	11.3	74	-	23.6
Naguabo zona urbana (part)	139	52	467	29.0	-	87	141	10.0-	23	-	14.5
Húcares barrio	366	98	806	24.2	14	268	107	10.2	224	-	31.3
Maizales barrio	511	120	505	36.4	7	391	112	12.2	126	-	19.2
Naguabo zona urbana (part)	-	-	-	-	-	-	-	-	40	-	11.3
Mariana barrio	511	106	550	29.2	5	405	133	14.6	69	-	19.0
Naguabo barrio-pueblo	234	93	521	21.4	18	141	113	18.9	362	5	25.7
Naguabo zona urbana (part)	234	93	521	21.4	18	141	113	18.9	362	5	25.7
Peña Pobre barrio	882	137	568	46.1	6	745	132	18.0	108	-	25.9
Peña Pobre comunidad	198	50	481	50.0+	6	148	156	17.5	40	-	21.1
Río barrio	754	491	501	32.8	32	263	166	15.6	178	13	25.5
Naguabo zona urbana (part)	463	227	470	28.3	25	236	185	15.9	132	13	19.2
Río Blanco barrio	826	238	536	31.9	34	588	112	12.3	106	-	35.4
Río Blanco comunidad	384	159	510	27.0	28	225	121	13.5	61	-	49.2
Santiago y Lima barrio	195	40	550	36.7	19	155	142	21.8	16	-	19.2
Naranjito Municipio	6 679	1 913	535	32.4	157	4 766	118	12.6	1 077	-	30.2
Achiote barrio	854	287	562	42.4	26	567	123	10.9	258	-	29.0
Naranjito zona urbana (part)	71	-	-	-	-	71	218	12.2	85	-	25.9
Anones barrio	964	225	451	36.7	18	739	101	10.0-	122	-	33.8
Cedro Abajo barrio	958	387	540	29.8	29	571	122	14.3	127	-	29.9
Cedro Arriba barrio	849	288	528	26.8	34	561	125	13.5	114	-	28.6
Guadiana barrio	946	197	605	29.5	23	749	120	11.4	104	-	26.4
Naranjito zona urbana (part)	42	7	350	50.0+	-	35	125	22.1	-	-	-
Lomas barrio	947	220	495	32.6	6	727	110	14.5	143	-	28.0
Naranjito barrio-pueblo	205	25	408	13.9	-	180	100-	13.1	118	-	50.0+
Naranjito zona urbana (part)	205	25	408	13.9	-	180	100-	13.1	118	-	50.0+
Nuevo barrio	956	284	571	29.6	21	672	132	15.1	91	-	32.1
Orocovis Municipio	4 847	1 073	498	35.5	90	3 774	109	13.5	908	7	32.7
Ala de la Piedra barrio	98	6	550	32.5	-	92	112	15.6	5	-	12.5
Barros barrio	435	82	392	25.3	-	353	138	14.5	83	-	44.5
Bauta Abajo barrio	339	29	406	39.8	-	310	100-	12.8	35	-	24.4
Bauta Arriba barrio	215	53	497	18.5	5	162	113	21.3	12	-	25.7
Bermejales barrio	110	21	369	16.6	-	89	100-	11.5	8	-	30.0
Botijas barrio	851	214	497	29.8	26	637	114	10.8	142	-	36.0
Cacaos barrio	199	18	350	50.0+	-	181	100-	18.8	12	-	24.5
Collores barrio	24	-	-	-	-	24	100-	20.4	4	-	17.5
Damián Abajo barrio	139	47	496	33.8	6	92	140	15.9	5	-	-
Damián Arriba barrio	232	39	425	36.8	9	193	126	15.3	17	-	50.0+
Gato barrio	360	98	514	50.0+	12	262	118	20.6	118	-	44.3
Mata de Cañas barrio	99	23	492	24.6	-	76	135	13.3	12	-	32.5
Orocovis barrio	674	180	608	45.0	13	494	108	12.0	164	7	26.1
Orocovis zona urbana (part)	6	-	-	-	-	6	175	37.5	-	-	-
Orocovis barrio-pueblo	117	10	483	50.0+	-	107	103	10.7	120	-	30.6
Orocovis zona urbana (part)	117	10	483	50.0+	-	107	103	10.7	120	-	30.6

Table 31. **Mortgage and Rental Cost Characteristics: 2000**—Con.

[Data based on a sample (except Tables 65-68). For information on confidentiality protection, coverage, sampling error, and nonsampling error, see Appendix G. For location of definitions, see "How to Use This Census Report"]

Puerto Rico Municipio Municipio Subdivision Place	Specified owner-occupied housing units								Specified renter-occupied housing units paying cash rent		
		With a mortgage				Not mortgaged					
	Total	Total	Median selected monthly owner costs (dollars)	Median selected monthly owner costs as a percentage of household income in 1999	With a second mortgage or home equity loan or both	Total	Median selected monthly owner costs (dollars)	Median selected monthly owner costs as a percentage of household income in 1999	Total	With meals included in rent	Median gross rent as a percentage of household income in 1999
Orocovis Municipio—Con.											
Pellejas barrio	99	20	367	50.0+	-	79	100-	14.5	14	-	46.0
Sabana barrio	175	95	554	43.2	12	80	104	12.1	89	-	43.3
Saltos barrio	681	138	453	32.6	7	543	100-	12.9	68	-	36.8
Patillas Municipio	4 851	1 260	497	30.8	61	3 591	100-	11.7	868	7	24.1
Apeadero barrio	146	21	436	24.7	-	125	100-	15.9	11	-	50.0+
Bajo barrio	425	64	700	33.0	7	361	123	14.3	76	-	23.3
Lamboglia comunidad	274	32	657	33.2	-	242	159	13.0	23	-	19.6
Cacao Alto barrio	198	25	550	19.5	-	173	129	11.1	119	-	21.9
Patillas zona urbana (part)	35	11	550	39.6	-	24	179	19.2	96	-	14.7
Cacao Bajo barrio	343	73	502	29.1	-	270	109	11.9	72	-	22.7
Palmas comunidad (part)	51	10	450	30.0	-	41	100-	10.0-	16	-	22.5
Patillas zona urbana (part)	-	-	-	-	-	-	-	-	-	-	-
Egozcue barrio	20	-	-	-	-	20	100-	10.0-	-	-	-
Guardarraya barrio	560	74	540	26.1	4	486	100	10.0-	62	-	24.6
Jacaboa barrio	251	64	650	33.5	10	187	100-	10.0-	46	-	35.7
Jagual barrio	124	8	1 125	50.0+	8	116	125	10.0-	12	-	27.5
Mamey barrio	698	377	490	27.2	10	321	113	11.2	106	-	20.0
Patillas zona urbana (part)	527	311	506	27.1	10	216	103	12.4	74	-	25.5
Marín barrio	544	133	451	37.0	-	411	100-	12.2	42	-	23.3
Patillas zona urbana (part)	224	114	451	36.3	-	110	110	13.3	12	-	24.3
Mulas barrio	105	21	370	50.0+	-	84	100-	12.1	12	-	19.3
Muñoz Rivera barrio	166	29	494	50.0+	-	137	100-	16.1	61	-	18.6
Patillas barrio-pueblo	109	13	481	48.1	-	96	100-	11.8	127	-	33.4
Patillas zona urbana (part)	109	13	481	48.1	-	96	100-	11.8	127	-	33.4
Pollos barrio	890	321	519	29.5	22	569	142	13.3	100	7	18.7
Quebrada Arriba barrio	135	23	428	50.0+	-	112	100-	10.0-	22	-	50.0+
Ríos barrio	137	14	450	25.0	-	123	100-	10.0-	-	-	-
Peñuelas Municipio	5 860	1 251	438	27.9	98	4 609	103	10.7	879	-	28.4
Barreal barrio	72	-	-	-	-	72	100-	11.5	-	-	-
Coto barrio	313	190	470	25.9	-	123	159	11.5	8	-	35.0
Peñuelas zona urbana (part)	233	164	469	27.9	-	69	153	12.0	8	-	35.0
Cuebas barrio	122	15	406	50.0+	-	107	119	15.1	16	-	16.7
Encarnación barrio	332	30	1 156	34.0	4	302	110	10.2	33	-	50.0+
Tallaboa comunidad	282	18	575	48.3	4	264	100-	10.0-	29	-	50.0+
Jaguas barrio	577	238	440	26.1	5	339	110	10.0-	82	-	39.4
Peñuelas zona urbana (part)	367	214	438	26.5	5	153	161	10.0-	35	-	34.5
Macaná barrio	212	27	732	50.0+	17	185	122	10.0-	28	-	10.0-
Peñuelas barrio-pueblo	341	73	353	25.8	3	268	114	10.0-	163	-	25.7
Peñuelas zona urbana (part)	341	73	353	25.8	3	268	114	10.0-	163	-	25.7
Quebrada Ceiba barrio	1 144	60	229	25.5	-	1 084	100-	11.3	165	-	31.9
Peñuelas zona urbana (part)	556	21	344	26.8	-	535	100-	11.1	114	-	32.9
Tallaboa Alta comunidad (part)	238	16	243	28.8	-	222	114	11.3	30	-	19.5
Rucio barrio	211	59	355	34.6	-	152	100-	10.0-	11	-	14.6
Santo Domingo barrio	1 389	407	412	27.6	54	982	110	11.2	263	-	24.8
Santo Domingo comunidad	803	98	389	26.8	12	705	106	11.3	65	-	31.9
Tallaboa Alta barrio	901	117	388	31.0	15	784	116	12.8	83	-	45.0
Tallaboa Alta comunidad (part)	253	22	427	33.7	15	231	101	12.6	41	-	41.0
Tallaboa Poniente barrio	164	9	1 125	45.0	-	155	100-	10.0-	19	-	23.2
Tallaboa Saliente barrio	82	26	1 042	38.7	-	56	100-	10.0-	8	-	10.0
Ponce Municipio	38 354	14 965	570	24.9	1 271	23 389	122	12.5	12 183	42	25.1
Anón barrio	319	26	678	50.0+	-	293	100-	15.4	34	-	27.0
Bucaná barrio	1 028	893	531	25.1	59	135	190	10.0-	99	-	27.2
Ponce zona urbana (part)	1 028	893	531	25.1	59	135	190	10.0-	99	-	27.2
Canas barrio	7 196	3 061	532	24.1	233	4 135	116	12.7	1 181	-	26.2
Ponce zona urbana (part)	6 459	2 893	531	24.1	223	3 566	120	13.0	1 138	-	26.4
Canas Urbano barrio	4 639	1 958	574	27.2	218	2 681	144	11.8	2 126	13	27.5
Ponce zona urbana (part)	4 639	1 958	574	27.2	218	2 681	144	11.8	2 126	13	27.5
Capitanejo barrio	369	41	536	47.1	6	328	116	15.8	45	-	27.8
Capitanejo comunidad (part)	122	30	450	46.7	6	92	153	27.9	31	-	25.9
Cerrillos barrio	1 089	602	788	22.0	56	487	124	13.3	72	-	50.0+
Ponce zona urbana (part)	803	571	818	22.1	50	232	149	10.0-	39	-	50.0+
Coto Laurel barrio	1 277	235	598	29.4	16	1 042	139	14.3	118	-	26.8
Coto Laurel comunidad	886	155	539	35.4	8	731	147	14.4	91	-	29.3
Ponce zona urbana (part)	108	53	1 722	30.9	8	55	410	10.0-	-	-	-
Cuarto barrio	540	62	583	42.9	-	478	114	13.0	431	-	26.7
Ponce zona urbana (part)	540	62	583	42.9	-	478	114	13.0	431	-	26.7
Guaraguao barrio	201	13	250	25.4	-	188	100-	12.3	33	-	24.8
Machuelo Abajo barrio	2 355	991	637	24.5	52	1 364	163	13.5	1 252	-	21.7
Ponce zona urbana (part)	2 355	991	637	24.5	52	1 364	163	13.5	1 252	-	21.7
Machuelo Arriba barrio	3 272	1 429	533	24.1	106	1 843	124	11.3	639	5	26.1
Ponce zona urbana (part)	2 132	1 258	541	22.9	97	874	165	11.6	502	5	25.1
Magueyes barrio	1 581	855	704	24.4	61	726	124	15.4	198	-	34.6
Ponce zona urbana (part)	1 477	814	703	24.4	49	663	127	16.0	180	-	37.5
Magueyes Urbano barrio	364	219	587	16.2	15	145	148	12.7	48	7	17.3
Ponce zona urbana (part)	364	219	587	16.2	15	145	148	12.7	48	7	17.3
Maragüez barrio	190	35	388	37.8	-	155	100-	10.9	6	-	-
Marueño barrio	365	69	554	23.2	-	296	116	11.4	45	-	28.0
Marueño comunidad	218	52	550	22.9	-	166	120	11.8	19	-	28.8
Ponce zona urbana (part)	6	6	550	17.5	-	-	-	-	-	-	-
Monte Llano barrio	82	7	1 125	10.0-	-	75	115	10.0-	8	-	10.0-
Playa barrio	3 487	1 719	566	25.4	174	1 768	125	13.0	1 114	-	22.0
Ponce zona urbana (part)	3 487	1 719	566	25.4	174	1 768	125	13.0	1 114	-	22.0
Portugués barrio	650	91	377	29.0	23	559	100-	11.8	329	6	17.0
Ponce zona urbana (part)	361	77	456	36.9	23	284	111	13.9	168	6	22.1
Portugués Urbano barrio	1 083	439	345	26.6	36	644	113	14.3	193	-	29.2
Ponce zona urbana (part)	1 083	439	345	26.6	36	644	113	14.3	193	-	29.2

Table 31. **Mortgage and Rental Cost Characteristics: 2000**—Con.

[Data based on a sample (except Tables 65-68). For information on confidentiality protection, coverage, sampling error, and nonsampling error, see Appendix G. For location of definitions, see "How to Use This Census Report"]

Puerto Rico Municipio Municipio Subdivision Place	Specified owner-occupied housing units								Specified renter-occupied housing units paying cash rent		
		With a mortgage				Not mortgaged					
	Total	Total	Median selected monthly owner costs (dollars)	Median selected monthly owner costs as a percentage of household income in 1999	With a second mortgage or home equity loan or both	Total	Median selected monthly owner costs (dollars)	Median selected monthly owner costs as a percentage of household income in 1999	Total	With meals included in rent	Median gross rent as a percentage of household income in 1999
Ponce Municipio—Con.											
Primero barrio	350	119	562	37.5	-	231	136	14.5	635	6	20.7
Ponce zona urbana (part)	350	119	562	37.5	-	231	136	14.5	635	6	20.7
Quebrada Limón barrio	173	28	540	36.0	6	145	100-	10.0-	44	-	20.0
Ponce zona urbana (part)	32	-	-	-	-	32	100-	10.0-	26	-	43.6
Quinto barrio	114	-	-	-	-	114	100	12.6	180	-	25.9
Ponce zona urbana (part)	114	-	-	-	-	114	100	12.6	180	-	25.9
Real barrio	718	251	568	29.0	6	467	105	13.1	53	-	14.9
Sabanetas barrio	1 295	441	610	21.6	53	854	158	14.9	363	-	25.5
Ponce zona urbana (part)	1 267	441	610	21.6	53	826	158	14.9	363	-	25.5
San Antón barrio	2 110	1 021	663	25.1	105	1 089	141	10.1	1 093	-	27.3
Ponce zona urbana (part)	2 110	1 021	663	25.1	105	1 089	141	10.1	1 093	-	27.3
San Patricio barrio	93	12	550	50.0+	-	81	132	18.1	7	-	10.0-
Segundo barrio	1 912	117	487	27.3	22	1 795	100-	10.0-	1 101	5	24.7
Ponce zona urbana (part)	1 912	117	487	27.3	22	1 795	100-	10.0-	1 101	5	24.7
Sexto barrio	975	89	431	42.4	18	886	100-	14.5	391	-	25.4
Ponce zona urbana (part)	975	89	431	42.4	18	886	100-	14.5	391	-	25.4
Tercero barrio	39	-	-	-	-	39	135	10.0-	183	-	22.3
Ponce zona urbana (part)	39	-	-	-	-	39	135	10.0-	183	-	22.3
Tibes barrio	210	11	492	14.6	-	199	100-	10.0-	18	-	12.5
Ponce zona urbana (part)	6	-	-	-	-	6	100-	10.0-	-	-	-
Vayas barrio	278	131	1 103	25.4	6	147	100-	10.0-	144	-	17.9
Ponce zona urbana (part)	131	131	1 103	25.4	6	-	-	-	29	-	49.3
Quebradillas Municipio	5 718	1 688	535	31.0	102	4 030	106	11.8	1 374	-	20.9
Cacao barrio	1 252	474	511	30.8	47	778	100-	11.7	345	-	19.8
Quebradillas zona urbana (part)	290	150	539	30.8	7	140	100-	10.0-	206	-	17.1
San Antonio comunidad	297	109	471	29.2	12	188	100-	11.5	24	-	23.5
Charcas barrio	118	-	-	-	-	118	107	14.0	-	-	-
Cocos barrio	1 093	266	582	25.9	-	827	124	11.0	160	-	25.3
Guajataca barrio	348	65	567	50.0+	-	283	100-	14.2	52	-	28.0
Quebradillas barrio-pueblo	264	63	482	16.0	6	201	120	10.0-	194	-	19.4
Quebradillas zona urbana (part)	264	63	482	16.0	6	201	120	10.0-	194	-	19.4
San Antonio barrio	1 228	250	486	31.5	-	978	100-	10.7	120	-	22.9
Cacao comunidad	469	93	460	37.5	-	376	112	15.6	25	-	21.7
San José barrio	568	257	576	29.7	16	311	154	13.9	210	-	20.8
Terranova barrio	847	313	565	38.6	33	534	110	12.5	293	-	17.9
Quebradillas zona urbana (part)	465	209	559	36.5	33	256	100-	11.4	176	-	14.8
Rincón Municipio	3 697	800	548	33.0	74	2 897	110	13.1	767	-	24.9
Atalaya barrio	216	12	386	50.0+	-	204	110	14.4	10	-	27.5
Barrero barrio	208	35	408	23.6	3	173	100-	13.6	33	-	13.4
Calvache barrio	566	104	489	27.1	-	462	127	15.6	67	-	30.6
Stella comunidad (part)	64	12	650	30.0	-	52	207	21.8	24	-	46.0
Cruces barrio	331	48	650	41.7	-	283	100-	10.2	28	-	23.3
Ensenada barrio	314	185	461	25.8	13	129	134	10.0-	87	-	28.3
Rincón zona urbana (part)	101	51	458	12.5	6	50	114	10.0-	19	-	29.6
Jagüey barrio	228	20	1 708	48.3	14	208	110	14.7	30	-	30.8
Pueblo barrio	857	200	613	38.2	26	657	125	14.0	200	-	26.7
Rincón zona urbana (part)	7	-	-	-	-	7	175	10.0-	-	-	-
Stella comunidad (part)	282	52	540	31.4	4	230	128	17.2	49	-	29.3
Puntas barrio	477	79	608	45.0	11	398	105	11.6	96	-	22.5
Rincón barrio-pueblo	187	32	533	23.3	-	155	100-	20.5	168	-	20.8
Rincón zona urbana (part)	187	32	533	23.3	-	155	100-	20.5	168	-	20.8
Río Grande barrio	313	85	546	32.3	7	228	100-	11.3	48	-	26.3
Río Grande Municipio	12 753	5 644	599	28.6	454	7 109	133	13.0	1 948	11	28.0
Ciénaga Alta barrio	1 188	140	644	32.4	20	1 048	132	13.2	160	-	32.5
Ciénaga Baja barrio	4 337	2 315	511	28.2	224	2 022	132	11.9	699	-	26.5
La Dolores comunidad	863	202	560	50.0+	11	661	127	11.6	125	-	37.5
Río Grande zona urbana (part)	2 416	1 866	485	27.0	213	550	182	13.9	465	-	24.0
Guzmán Abajo barrio	1 626	639	519	30.0	41	987	129	10.7	268	6	30.4
Bartolo comunidad	307	114	494	31.0	5	193	140	12.3	24	-	22.5
Río Grande zona urbana (part)	76	64	529	32.5	17	12	150	10.0-	57	-	50.0+
Guzmán Arriba barrio	226	61	781	36.1	7	165	153	20.1	10	-	17.5
Herreras barrio	187	42	583	42.9	-	145	203	29.7	26	-	24.2
Río Grande zona urbana (part)	174	29	558	50.0+	-	145	203	29.7	26	-	24.2
Jiménez barrio	718	204	616	22.5	14	514	109	10.0-	80	-	21.9
Mameyes II barrio	731	260	802	28.8	6	471	164	13.4	82	-	38.5
Palmer comunidad (part)	278	39	529	45.8	-	239	179	13.5	36	-	50.0+
Río Grande barrio-pueblo	449	113	583	29.2	16	336	196	19.2	190	5	25.0
Río Grande zona urbana (part)	449	113	583	29.2	16	336	196	19.2	190	5	25.0
Zarzal barrio	3 291	1 870	687	28.4	126	1 421	124	14.6	433	-	32.7
Hato Candal comunidad	610	91	527	47.5	-	519	100-	16.1	72	-	32.5
Palmer comunidad (part)	25	-	-	-	-	25	125	18.7	-	-	-
Sabana Grande Municipio	6 497	2 009	492	26.8	115	4 488	100-	11.2	1 292	-	24.8
Machuchal barrio	1 334	147	606	27.0	7	1 187	100-	11.9	166	-	23.4
Liborio Negrón Torres comunidad	375	47	602	31.6	-	328	106	12.7	38	-	22.6
Sabana Grande zona urbana (part)	152	52	594	20.0	-	100	158	12.3	6	-	12.5
Rayo barrio	685	112	468	25.7	7	573	100-	10.0-	100	-	24.3
Sabana Grande zona urbana (part)	17	6	850	50.0+	-	11	146	34.6	11	-	50.0+
Rincón barrio	916	304	426	28.9	24	612	100-	10.0-	248	-	23.9
Sabana Grande zona urbana (part)	220	66	550	35.0	12	154	100-	10.0-	25	-	24.6
Sabana Grande barrio-pueblo	346	43	283	27.7	-	303	106	13.5	266	-	34.1
Sabana Grande zona urbana (part)	346	43	283	27.7	-	303	106	13.5	266	-	34.1
Santana barrio	1 948	1 105	510	24.7	77	843	108	10.8	379	-	23.0
Sabana Grande zona urbana (part)	1 445	953	513	24.4	55	492	140	11.0	309	-	22.7
Susúa barrio	709	125	522	37.5	-	584	116	12.9	80	-	27.0

Table 31. **Mortgage and Rental Cost Characteristics: 2000**—Con.

[Data based on a sample (except Tables 65-68). For information on confidentiality protection, coverage, sampling error, and nonsampling error, see Appendix G. For location of definitions, see "How to Use This Census Report"]

Puerto Rico Municipio Municipio Subdivision Place	Specified owner-occupied housing units								Specified renter-occupied housing units paying cash rent		
		With a mortgage				Not mortgaged					
	Total	Total	Median selected monthly owner costs (dollars)	Median selected monthly owner costs as a percentage of household income in 1999	With a second mortgage or home equity loan or both	Total	Median selected monthly owner costs (dollars)	Median selected monthly owner costs as a percentage of household income in 1999	Total	With meals included in rent	Median gross rent as a percentage of household income in 1999
Sabana Grande Municipio—Con.											
Susúa barrio—Con.											
Lluveras comunidad	523	73	534	39.0	-	450	111	12.0	58	-	30.0
Tabonuco barrio	80	11	708	50.0+	-	69	100-	10.0-	-	-	-
Torre barrio	479	162	413	27.9	-	317	102	12.1	53	-	32.1
Salinas Municipio	7 374	1 937	474	26.9	123	5 437	104	12.5	1 249	12	23.4
Aguirre barrio	3 036	1 054	492	26.9	39	1 982	100-	10.8	399	6	25.8
Central Aguirre comunidad	376	77	337	20.5	-	299	100-	10.0-	27	-	10.0-
Coco comunidad (part)	-	-	-	-	-	-	-	-	-	-	-
Coquí comunidad	868	289	471	28.5	12	579	100-	12.2	185	6	34.6
Playita comunidad	177	41	536	32.1	-	136	100-	10.0-	23	-	21.8
Salinas zona urbana (part)	467	245	456	26.2	15	222	191	10.0-	59	-	22.1
Lapa barrio	2 318	310	471	27.3	22	2 008	109	14.2	339	-	23.3
Coco comunidad (part)	1 310	208	408	24.2	16	1 102	112	14.0	230	-	23.4
Salinas zona urbana (part)	-	-	-	-	-	-	-	-	-	-	-
Vázquez comunidad (part)	630	55	548	39.1	-	575	100-	12.6	77	-	21.3
Palmas barrio	95	4	550	22.5	-	91	100-	10.0-	6	-	12.5
Vázquez comunidad (part)	21	-	-	-	-	21	105	10.0-	-	-	-
Quebrada Yeguas barrio	323	35	804	50.0+	5	288	100-	10.0-	50	-	16.8
La Plena comunidad	217	14	650	50.0+	-	203	100-	10.0-	25	-	18.3
Río Jueyes barrio	922	319	437	25.2	51	603	100-	14.8	210	-	24.4
Las Ochenta comunidad	232	43	296	19.6	-	189	100-	13.9	52	-	33.5
Salinas zona urbana (part)	248	219	446	24.1	44	29	146	17.9	102	-	20.7
Salinas barrio-pueblo	680	215	418	27.1	6	465	128	12.7	245	6	23.3
Salinas zona urbana (part)	680	215	418	27.1	6	465	128	12.7	245	6	23.3
San Germán Municipio	8 835	2 291	488	24.7	141	6 544	104	10.1	2 179	26	24.6
Ancones barrio	433	174	471	29.4	12	259	121	13.1	120	-	24.1
San Germán zona urbana (part)	311	141	505	24.8	12	170	126	14.4	92	-	24.5
Caín Alto barrio	759	90	414	23.8	13	669	100-	10.3	73	-	35.3
Caín Bajo barrio	317	33	521	18.2	-	284	100-	12.1	22	-	50.0+
Cotuí barrio	187	21	542	50.0+	-	166	114	11.5	28	-	19.5
Duey Alto barrio	407	74	464	24.7	-	333	100-	12.2	29	-	21.9
Duey Bajo barrio	264	78	593	23.2	6	186	100-	10.0-	24	-	13.8
Guamá barrio	468	72	543	14.1	14	396	116	10.0-	129	-	26.8
San Germán zona urbana (part)	110	37	629	16.8	10	73	147	10.0-	68	-	28.0
Hoconuco Alto barrio	228	14	300	50.0+	-	214	100-	10.6	21	-	32.5
Hoconuco Bajo barrio	358	72	600	32.1	-	286	100-	10.0-	37	-	32.1
Maresúa barrio	263	113	487	32.1	-	150	133	10.0-	48	-	21.0
San Germán zona urbana (part)	60	26	281	43.0	-	34	221	12.1	7	-	17.5
Minillas barrio	953	185	481	19.8	-	768	119	11.5	74	-	20.7
Retiro barrio	1 649	712	527	25.2	72	937	123	10.0-	665	14	21.5
San Germán zona urbana (part)	876	385	476	24.6	28	491	145	10.0-	532	-	19.5
Rosario Alto barrio	207	51	450	26.5	-	156	114	10.0-	36	-	38.0
Rosario Bajo barrio	369	110	450	22.3	6	259	102	10.0-	152	-	32.0
Rosario Peñón barrio	170	20	391	10.0-	-	150	100-	10.0-	18	-	17.5
Sabana Eneas barrio	579	58	467	31.4	-	521	100-	12.1	66	-	26.7
Sabana Eneas comunidad	474	51	375	33.9	-	423	100-	13.1	60	-	29.2
Sabana Grande Abajo barrio	563	318	451	21.5	12	245	130	10.0-	73	-	27.5
San Germán zona urbana (part)	509	313	448	21.7	12	196	130	10.0-	54	-	24.0
San Germán barrio-pueblo	620	96	459	27.6	6	524	114	11.8	564	12	27.9
San Germán zona urbana (part)	620	96	459	27.6	6	524	114	11.8	540	12	27.5
Tuna barrio	41	-	-	-	-	41	102	20.5	-	-	-
San Juan Municipio	62 992	29 538	832	26.3	3 154	33 454	168	13.0	61 232	352	26.5
Caimito barrio	4 916	2 197	1 398	23.2	250	2 719	175	14.7	761	6	25.3
San Juan zona urbana (part)	3 586	1 840	1 367	22.1	244	1 746	181	13.7	492	-	23.4
Cupey barrio	7 438	4 411	1 084	26.0	527	3 027	193	13.5	2 405	5	21.8
San Juan zona urbana (part)	6 487	4 180	1 113	25.6	507	2 307	198	13.2	2 259	5	21.2
El Cinco barrio	1 269	694	935	22.8	124	575	194	10.0-	1 071	-	24.7
San Juan zona urbana (part)	1 269	694	935	22.8	124	575	194	10.0-	1 071	-	24.7
Gobernador Piñero barrio	8 519	4 235	695	28.8	551	4 284	179	13.3	6 901	63	28.9
San Juan zona urbana (part)	8 519	4 235	695	28.8	551	4 284	179	13.3	6 901	63	28.9
Hato Rey Central barrio	2 339	550	735	28.1	14	1 789	142	15.3	3 700	56	25.6
San Juan zona urbana (part)	2 339	550	735	28.1	14	1 789	142	15.3	3 700	56	25.6
Hato Rey Norte barrio	1 605	747	873	25.7	90	858	160	10.0-	3 070	8	22.0
San Juan zona urbana (part)	1 605	747	873	25.7	90	858	160	10.0-	3 070	8	22.0
Hato Rey Sur barrio	917	408	937	27.7	27	509	219	10.0-	2 441	18	29.6
San Juan zona urbana (part)	917	408	937	27.7	27	509	219	10.0-	2 441	18	29.6
Monacillo barrio	2 581	1 728	1 033	23.0	224	853	186	10.0-	1 032	-	24.3
San Juan zona urbana (part)	2 581	1 728	1 033	23.0	224	853	186	10.0-	1 032	-	24.3
Monacillo Urbano barrio	4 479	2 622	1 083	23.6	254	1 857	192	10.0-	3 385	7	23.8
San Juan zona urbana (part)	4 479	2 622	1 083	23.6	254	1 857	192	10.0-	3 385	7	23.8
Oriente barrio	4 862	1 678	607	27.9	111	3 184	144	14.3	5 046	14	24.6
San Juan zona urbana (part)	4 862	1 678	607	27.9	111	3 184	144	14.3	5 046	14	24.6
Pueblo barrio	1 257	453	578	27.5	31	804	149	14.1	1 788	-	33.1
San Juan zona urbana (part)	1 257	453	578	27.5	31	804	149	14.1	1 788	-	33.1
Quebrada Arenas barrio	684	115	836	29.1	13	569	154	13.0	89	-	32.9
Sabana Llana Norte barrio	5 734	2 504	632	30.4	310	3 230	207	17.2	3 332	23	27.7
San Juan zona urbana (part)	5 734	2 504	632	30.4	310	3 230	207	17.2	3 332	23	27.7
Sabana Llana Sur barrio	6 607	4 181	839	24.3	377	2 426	178	10.0-	4 833	26	24.5
San Juan zona urbana (part)	6 607	4 181	839	24.3	377	2 426	178	10.0-	4 833	26	24.5
San Juan Antiguo barrio	259	145	1 375	27.3	29	114	125	15.8	2 181	-	25.9
San Juan zona urbana (part)	259	145	1 375	27.3	29	114	125	15.8	2 181	-	25.9
Santurce barrio	8 219	2 279	648	33.7	181	5 940	130	12.5	18 492	126	27.7
San Juan zona urbana (part)	8 219	2 279	648	33.7	181	5 940	130	12.5	18 492	126	27.7
Tortugo barrio	1 088	469	868	24.2	34	619	187	18.3	147	-	24.8

Table 31. **Mortgage and Rental Cost Characteristics: 2000**—Con.

[Data based on a sample (except Tables 65-68). For information on confidentiality protection, coverage, sampling error, and nonsampling error, see Appendix G. For location of definitions, see "How to Use This Census Report"]

Puerto Rico Municipio Municipio Subdivision Place	Specified owner-occupied housing units								Specified renter-occupied housing units paying cash rent		
		With a mortgage				Not mortgaged					
	Total	Total	Median selected monthly owner costs (dollars)	Median selected monthly owner costs as a percentage of household income in 1999	With a second mortgage or home equity loan or both	Total	Median selected monthly owner costs (dollars)	Median selected monthly owner costs as a percentage of household income in 1999	Total	With meals included in rent	Median gross rent as a percentage of household income in 1999
San Juan Municipio—Con.											
Tortugo barrio—Con.											
San Juan zona urbana (part)	1 088	469	868	24.2	34	619	187	18.3	147	-	24.8
Universidad barrio	219	122	911	25.8	7	97	152	11.3	558	-	29.8
San Juan zona urbana (part)	219	122	911	25.8	7	97	152	11.3	558	-	29.8
San Lorenzo Municipio	9 569	2 693	548	29.9	195	6 876	136	14.8	1 916	14	30.7
Cayaguas barrio	347	58	679	40.0	8	289	100-	10.0-	56	-	37.5
Cerro Gordo barrio	1 132	402	629	28.2	22	730	131	11.7	187	-	37.4
San Lorenzo zona urbana (part)	363	243	672	25.7	18	120	105	10.0-	75	-	37.9
Espino barrio	760	96	459	42.6	8	664	111	15.0	134	-	28.6
Florida barrio	1 461	585	553	28.4	74	876	160	16.2	214	-	30.0
San Lorenzo zona urbana (part)	-	-	-	-	-	-	-	-	-	-	-
Hato barrio	1 521	590	490	34.7	16	931	163	18.9	452	6	30.6
San Lorenzo zona urbana (part)	870	422	482	36.4	-	448	173	22.4	329	6	29.3
Jagual barrio	936	149	485	31.0	25	787	136	14.0	112	-	32.3
Jagual comunidad	264	37	503	27.3	-	227	178	18.3	77	-	31.1
Quebrada barrio	598	134	683	32.5	26	464	159	14.9	72	-	26.8
San Lorenzo zona urbana (part)	-	-	-	-	-	-	-	-	-	-	-
Quebrada Arenas barrio	612	67	585	28.1	-	545	120	14.0	68	-	18.5
Quebrada Honda barrio	520	77	481	27.7	6	443	107	14.6	115	-	50.0+
Quemados barrio	1 134	438	596	28.9	10	696	164	14.6	194	8	28.8
San Lorenzo zona urbana (part)	145	92	575	49.7	5	53	179	11.3	82	8	24.5
San Lorenzo barrio-pueblo	548	97	416	23.8	-	451	126	17.0	312	-	27.7
San Lorenzo zona urbana (part)	548	97	416	23.8	-	451	126	17.0	312	-	27.7
San Sebastián Municipio	10 215	2 886	501	29.9	219	7 329	100-	11.4	2 718	37	32.2
Aibonito barrio	478	45	518	44.7	5	433	100-	13.4	116	-	33.8
Alto Sano barrio	325	71	520	33.3	8	254	100-	10.0-	80	-	25.6
Bahomamey barrio	397	55	536	32.5	10	342	100-	10.0-	512	14	32.3
San Sebastián zona urbana (part)	397	55	536	32.5	10	342	100-	10.0-	512	14	32.3
Calabazas barrio	598	209	556	34.9	-	389	100-	11.2	100	-	35.9
Cibao barrio	274	57	383	29.3	-	217	100-	10.0-	60	-	22.0
Cidral barrio	157	20	343	45.0	-	137	100-	12.6	7	-	12.5
Culebrinas barrio	901	360	519	33.6	-	541	112	14.6	197	-	31.5
San Sebastián zona urbana (part)	541	224	466	29.5	-	317	111	14.9	119	-	24.9
Eneas barrio	199	38	486	36.7	-	161	151	17.2	25	-	36.1
Guacio barrio	134	22	457	37.9	-	112	100-	14.5	14	-	15.0
Guajataca barrio	194	34	577	45.7	-	160	100-	10.0-	14	-	14.4
Guatemala barrio	772	361	429	27.1	20	411	100-	10.0-	113	-	27.3
San Sebastián zona urbana (part)	428	298	403	26.7	20	130	100-	10.0-	55	-	18.9
Hato Arriba barrio	515	144	442	30.4	7	371	108	10.8	81	-	35.1
Hato Arriba comunidad	222	40	442	50.0+	-	182	103	22.1	16	-	45.0
Hoya Mala barrio	897	186	542	26.6	25	711	100-	14.0	168	6	35.0
Juncal barrio	409	71	450	39.8	5	338	100-	10.3	103	-	19.3
Juncal comunidad	238	53	474	48.8	5	185	100-	10.0-	69	-	21.7
Magos barrio	71	13	481	14.1	-	58	100-	10.0-	18	5	50.0+
Mirabales barrio	133	30	375	50.0+	-	103	100-	12.6	28	-	35.0
Perchas 1 barrio	199	55	467	42.6	11	144	100-	12.9	57	-	40.8
Perchas 2 barrio	209	35	646	49.2	5	174	100-	10.7	54	-	43.3
Piedras Blancas barrio	594	221	504	35.2	7	373	100-	10.0-	203	-	23.6
San Sebastián zona urbana (part)	356	160	433	38.1	7	196	100-	10.0-	148	-	23.0
Pozas barrio	935	478	470	26.1	75	457	100-	11.0	187	-	26.3
San Sebastián zona urbana (part)	423	279	450	27.6	63	144	122	13.5	76	-	15.4
Robles barrio	420	102	579	28.8	26	318	100-	11.3	79	-	35.2
Salto barrio	702	158	600	27.8	15	544	100-	11.6	126	6	28.5
San Sebastián barrio-pueblo	328	32	343	27.5	-	296	100-	11.0	332	6	45.0
San Sebastián zona urbana (part)	328	32	343	27.5	-	296	100-	11.0	332	6	45.0
Sonador barrio	374	89	567	28.5	-	285	100-	12.9	44	-	50.0+
Santa Isabel Municipio	4 943	1 836	513	27.5	143	3 107	119	12.5	1 020	-	22.3
Boca Velázquez barrio	464	184	384	39.6	-	280	100-	10.5	129	-	24.1
Playita Cortada comunidad (part)	-	-	-	-	-	-	-	-	-	-	-
Santa Isabel zona urbana (part)	43	5	250	12.5	-	38	100-	10.0-	92	-	22.8
Descalabrado barrio	868	164	419	24.0	-	704	130	13.2	132	-	22.0
Las Ollas comunidad	481	121	460	23.4	-	360	156	14.1	67	-	24.1
Playita Cortada comunidad (part)	353	43	293	25.4	-	310	109	12.5	57	-	12.0
Felicia 1 barrio	85	12	1 786	50.0+	7	73	100-	10.0-	-	-	-
Santa Isabel zona urbana (part)	26	-	-	-	-	26	100-	10.0-	-	-	-
Felicia 2 barrio	416	55	538	42.0	5	361	100-	14.6	98	-	25.9
El Ojo comunidad	368	55	538	42.0	5	313	100-	16.5	98	-	25.9
Jauca 1 barrio	611	158	529	27.2	-	453	116	13.2	85	-	24.9
Jauca comunidad	427	113	515	36.9	-	314	109	14.4	73	-	23.6
Jauca 2 barrio	912	609	559	25.0	26	303	130	12.3	94	-	19.9
Mariano Colón comunidad (part)	25	-	-	-	-	25	142	12.5	-	-	-
Parcelas Peñuelas comunidad	215	50	511	30.4	-	165	119	12.9	61	-	19.0
Playa barrio	221	32	450	39.0	-	189	114	10.0-	42	-	22.0
Santa Isabel barrio-pueblo	1 366	622	475	28.0	105	744	137	12.5	440	-	19.6
Santa Isabel zona urbana (part)	1 366	622	475	28.0	105	744	137	12.5	440	-	19.6
Toa Alta Municipio	15 455	8 789	745	28.3	712	6 666	135	13.6	2 030	28	28.8
Contorno barrio	1 128	552	599	32.3	91	576	149	15.8	285	6	18.5
Galateo comunidad (part)	5	5	250	22.5	-	-	-	-	11	-	40.8
Toa Alta zona urbana (part)	759	456	564	31.1	83	303	243	18.6	203	6	19.1
Galateo barrio	1 186	379	622	31.5	59	807	132	14.9	165	6	40.8
Galateo comunidad (part)	583	125	561	25.2	14	458	115	17.1	80	-	33.4
H. Rivera Colón comunidad (part)	45	19	950	50.0+	-	26	175	10.0-	16	-	50.0+
Mucarabones barrio	4 820	3 133	819	27.1	189	1 687	129	12.8	406	16	24.0
Mucarabones comunidad	344	77	559	30.3	5	267	143	13.6	63	-	25.5
Pájaros comunidad (part)	381	135	702	29.6	10	246	104	10.0-	32	-	25.0

Table 31. **Mortgage and Rental Cost Characteristics: 2000**—Con.

[Data based on a sample (except Tables 65-68). For information on confidentiality protection, coverage, sampling error, and nonsampling error, see Appendix G. For location of definitions, see "How to Use This Census Report"]

Puerto Rico Municipio Municipio Subdivision Place	Specified owner-occupied housing units								Specified renter-occupied housing units paying cash rent		
		With a mortgage				Not mortgaged					
	Total	Total	Median selected monthly owner costs (dollars)	Median selected monthly owner costs as a percentage of household income in 1999	With a second mortgage or home equity loan or both	Total	Median selected monthly owner costs (dollars)	Median selected monthly owner costs as a percentage of household income in 1999	Total	With meals included in rent	Median gross rent as a percentage of household income in 1999
Toa Alta Municipio—Con.											
Mucarabones barrio—Con.											
Toa Alta zona urbana (part)	-	-	-	-	-	-	-	-	-	-	-
Ortíz barrio	5 290	3 972	706	28.2	320	1 318	162	14.7	762	-	33.6
Pájaros comunidad (part)	1 698	1 360	650	31.0	150	338	171	14.2	402	-	36.3
Piñas barrio	277	116	686	30.4	7	161	127	12.3	23	-	14.8
Quebrada Arenas barrio	883	211	740	24.9	-	672	139	17.1	95	-	50.0+
H. Rivera Colón comunidad (part)	362	55	408	46.4	-	307	154	25.2	42	-	50.0+
Quebrada Cruz barrio	1 203	292	564	33.5	29	911	111	10.1	115	-	25.5
H. Rivera Colón comunidad (part)	190	23	372	18.8	-	167	116	10.0-	23	-	25.3
Río Lajas barrio	550	126	986	49.3	17	424	138	12.9	65	-	16.0
Toa Alta barrio-pueblo	118	8	250	-	-	110	139	11.9	114	-	44.4
Toa Alta zona urbana (part)	118	8	250	-	-	110	139	11.9	114	-	44.4
Toa Baja Municipio	22 151	10 456	673	26.3	998	11 695	128	12.7	4 515	32	29.8
Candelaria barrio	6 499	3 194	685	25.6	230	3 305	128	13.6	776	12	30.8
Candelaria comunidad	4 598	2 757	685	24.4	194	1 841	132	13.4	433	12	31.5
Candelaria Arenas comunidad (part)	1 425	263	561	39.1	19	1 162	124	14.7	230	-	32.6
Sabana Seca comunidad (part)	40	6	950	50.0+	6	34	100-	16.7	6	-	10.0-
Media Luna barrio	2 939	631	599	35.3	70	2 308	104	13.4	385	7	29.8
Campanilla comunidad	1 817	390	625	32.5	51	1 427	102	13.5	192	-	33.9
Candelaria Arenas comunidad (part)	-	-	-	-	-	-	-	-	-	-	-
San José comunidad	819	113	512	34.8	-	706	100-	11.0	67	7	34.6
Toa Baja zona urbana (part)	164	71	546	34.6	8	93	145	17.1	90	-	16.5
Palo Seco barrio	100	11	508	19.6	-	89	100-	10.0-	-	-	-
Sabana Seca barrio	12 476	6 582	680	25.9	691	5 894	140	11.9	3 297	13	29.5
Candelaria Arenas comunidad (part)	-	-	-	-	-	-	-	-	-	-	-
Ingenio comunidad	1 376	124	620	38.5	13	1 252	100-	11.1	146	4	45.0
Levittown comunidad	6 762	4 611	636	24.5	492	2 151	194	12.6	2 330	7	29.7
Sabana Seca comunidad (part)	1 374	245	595	42.8	41	1 129	118	12.7	211	2	28.5
Toa Baja zona urbana (part)	-	-	-	-	-	-	-	-	-	-	-
Toa Baja barrio-pueblo	137	38	542	30.7	7	99	122	10.0-	57	-	40.9
Toa Baja zona urbana (part)	137	38	542	30.7	7	99	122	10.0-	57	-	40.9
Trujillo Alto Municipio	16 249	8 670	763	25.4	920	7 579	145	12.7	4 144	16	24.4
Carraízo barrio	4 022	2 428	758	24.3	235	1 594	143	10.0-	594	-	24.9
Trujillo Alto zona urbana (part)	2 288	1 570	756	23.4	161	718	170	10.0-	277	-	28.0
Cuevas barrio	4 004	2 537	597	26.4	302	1 467	161	12.6	1 902	11	23.1
Trujillo Alto zona urbana (part)	4 004	2 537	597	26.4	302	1 467	161	12.6	1 902	11	23.1
Dos Bocas barrio	2 150	1 668	1 514	24.6	180	482	157	11.4	158	-	20.9
Trujillo Alto zona urbana (part)	1 705	1 502	1 528	24.6	168	203	152	10.0-	109	-	24.1
La Gloria barrio	1 177	234	675	31.3	19	943	147	15.3	122	-	33.2
Trujillo Alto zona urbana (part)	42	-	-	-	-	42	100-	19.3	5	-	12.5
Quebrada Grande barrio	962	183	510	27.2	19	779	124	10.5	122	-	27.0
Quebrada Negrito barrio	1 342	342	622	23.6	28	1 000	138	15.6	186	-	24.0
St. Just barrio	2 452	1 267	720	27.2	137	1 185	148	13.4	929	5	26.6
Trujillo Alto zona urbana (part)	2 347	1 162	725	26.9	137	1 185	148	13.4	799	5	24.9
Trujillo Alto barrio-pueblo	140	11	608	40.8	-	129	220	17.6	131	-	21.0
Trujillo Alto zona urbana (part)	140	11	608	40.8	-	129	220	17.6	131	-	21.0
Utuado Municipio	7 010	2 056	472	32.1	185	4 954	100-	13.3	2 211	-	30.8
Angeles barrio	674	202	529	42.0	21	472	100-	10.0-	221	-	31.5
Arenas barrio	565	121	539	31.2	7	444	110	10.9	87	-	17.0
Utuado zona urbana (part)	55	12	614	50.0+	7	43	104	11.3	11	-	43.8
Caguana barrio	918	257	501	34.4	13	661	100-	12.8	289	-	35.8
Cayuco comunidad	249	77	518	39.6	6	172	100-	17.5	109	-	48.8
Caníaco barrio	39	7	350	22.5	-	32	100-	10.0-	-	-	-
Caonillas Abajo barrio	240	44	317	28.6	-	196	100-	14.0	6	-	45.0
Caonillas Arriba barrio	78	19	425	31.3	5	59	100-	14.2	13	-	34.6
Consejo barrio	99	20	243	17.1	-	79	100-	19.0	8	-	50.0+
Don Alonso barrio	170	27	617	50.0+	6	143	100-	11.2	37	-	50.0+
Guaonico barrio	161	42	907	36.3	-	119	100-	18.8	24	-	19.4
Las Palmas barrio	278	67	471	41.4	-	211	123	10.0-	45	-	30.4
Limón barrio	53	12	486	50.0+	-	41	178	10.5	-	-	-
Mameyes Abajo barrio	258	75	350	32.7	11	183	100-	21.0	51	-	50.0+
Paso Palma barrio	117	23	528	46.4	-	94	109	15.3	6	-	17.5
Río Abajo barrio	77	12	614	30.7	-	65	104	12.5	-	-	-
Roncador barrio	94	15	394	14.7	-	79	100-	11.0	8	-	10.0-
Sabana Grande barrio	244	86	511	38.5	12	158	114	22.1	40	-	50.0+
Salto Abajo barrio	1 229	632	438	29.2	56	597	115	15.1	396	-	23.4
Utuado zona urbana (part)	893	536	428	29.3	56	357	124	16.5	306	-	25.2
Salto Arriba barrio	59	20	850	37.5	-	39	127	10.0-	19	-	22.1
Santa Isabel barrio	119	31	527	50.0+	6	88	100-	17.1	26	-	14.3
Santa Rosa barrio	-	-	-	-	-	-	-	-	-	-	-
Tetuán barrio	98	33	364	46.7	10	65	100-	14.2	10	-	37.5
Utuado barrio-pueblo	743	111	616	43.1	11	632	107	16.7	781	-	40.2
Utuado zona urbana (part)	743	111	616	43.1	11	632	107	16.7	781	-	40.2
Viví Abajo barrio	612	194	479	24.0	27	418	100-	12.8	139	-	31.5
Utuado zona urbana (part)	16	9	450	10.0-	-	7	100-	10.0-	5	-	50.0+
Viví Arriba barrio	85	6	350	22.5	-	79	100-	16.1	5	-	22.5
Vega Alta Municipio	9 038	2 339	558	28.2	112	6 699	113	11.8	1 396	-	24.8
Bajura barrio	909	92	570	48.3	6	817	101	13.0	203	-	29.2
Vega Alta zona urbana (part)	347	67	583	36.8	6	280	125	17.6	142	-	25.3
Candelaria barrio	371	74	769	33.1	7	297	109	10.5	37	-	40.5
Cienegueta barrio	97	39	454	29.0	6	58	100-	10.6	6	-	22.5
Espinosa barrio	2 915	1 343	553	26.3	76	1 572	126	11.1	572	-	23.7
Vega Alta zona urbana (part)	1 980	925	547	25.0	72	1 055	130	11.3	354	-	25.2
Maricao barrio	1 237	218	521	28.1	8	1 019	103	10.6	148	-	22.0
Vega Alta zona urbana (part)	40	-	-	-	-	40	150	10.0-	-	-	-

Table 31. **Mortgage and Rental Cost Characteristics: 2000**—Con.

[Data based on a sample (except Tables 65-68). For information on confidentiality protection, coverage, sampling error, and nonsampling error, see Appendix G. For location of definitions, see "How to Use This Census Report"]

Puerto Rico Municipio Municipio Subdivision Place	Specified owner-occupied housing units								Specified renter-occupied housing units paying cash rent		
		With a mortgage				Not mortgaged					
	Total	Total	Median selected monthly owner costs (dollars)	Median selected monthly owner costs as a percentage of household income in 1999	With a second mortgage or home equity loan or both	Total	Median selected monthly owner costs (dollars)	Median selected monthly owner costs as a percentage of household income in 1999	Total	With meals included in rent	Median gross rent as a percentage of household income in 1999
Vega Alta Municipio—Con.											
Mavilla barrio	105	-	-	-	-	105	173	14.2	-	-	-
Sabana barrio	3 098	532	549	30.8	4	2 566	108	12.4	341	-	30.4
Breñas comunidad	479	109	879	33.4	4	370	146	14.5	62	-	43.2
Ceiba comunidad (part)	640	157	576	30.7	-	483	106	13.3	102	-	30.0
Monserrate comunidad (part)	67	27	443	50.0+	-	40	133	10.0-	-	-	-
Sabana comunidad (part)	31	-	-	-	-	31	170	43.0	-	-	-
Vega Alta zona urbana (part)	42	6	550	27.5	-	36	100-	10.0-	13	-	35.9
Vega Alta barrio-pueblo	306	41	644	20.4	5	265	138	13.2	89	-	24.5
Vega Alta zona urbana (part)	306	41	644	20.4	5	265	138	13.2	89	-	24.5
Vega Baja Municipio	14 975	5 555	623	28.5	426	9 420	123	12.8	2 694	27	28.4
Algarrobo barrio	4 113	1 888	745	27.5	143	2 225	131	13.8	722	14	24.2
Coto Norte comunidad (part)	111	35	525	25.8	-	76	154	17.1	32	-	27.9
Vega Baja zona urbana (part)	2 604	960	711	27.0	76	1 644	117	13.4	456	7	23.9
Almirante Norte barrio	1 006	121	580	24.6	10	885	100-	10.5	119	-	22.5
Almirante Sur barrio	785	83	431	21.6	-	702	100-	11.7	100	-	23.9
Miranda comunidad	521	64	419	23.0	-	457	100-	11.5	69	-	22.9
Cabo Caribe barrio	978	438	543	26.9	50	540	143	14.2	325	8	31.1
Vega Baja zona urbana (part)	760	375	559	28.4	50	385	159	14.1	271	8	30.2
Ceiba barrio	1 301	240	574	33.4	-	1 061	100-	10.7	243	-	26.0
Ceiba comunidad (part)	273	51	650	29.8	-	222	114	11.4	36	-	28.5
Monserrate comunidad (part)	593	112	583	37.5	-	481	100-	11.9	125	-	21.4
Sabana comunidad (part)	428	77	534	35.3	-	351	100-	10.0-	82	-	24.7
Cibuco barrio	15	-	-	-	-	15	203	10.0-	9	-	17.5
Puerto Nuevo barrio	1 431	485	797	27.2	34	946	152	12.7	227	-	30.8
Pugnado Adentro barrio	333	56	617	16.5	-	277	101	10.3	25	-	17.5
Pugnado Afuera barrio	2 939	1 659	520	31.9	119	1 280	130	13.9	525	-	31.6
Vega Baja zona urbana (part)	2 112	1 289	519	31.2	106	823	131	13.0	401	-	33.0
Quebrada Arenas barrio	129	39	568	33.8	6	90	136	14.3	11	5	14.6
Río Abajo barrio	1 278	330	624	25.8	51	948	122	12.1	216	-	37.5
Vega Baja zona urbana (part)	1 249	330	624	25.8	51	919	123	12.1	210	-	38.3
Río Arriba barrio	126	14	850	32.5	-	112	132	18.1	6	-	27.5
Vega Baja barrio-pueblo	165	11	492	34.6	-	154	254	26.8	85	-	28.8
Vega Baja zona urbana (part)	165	11	492	34.6	-	154	254	26.8	85	-	28.8
Yeguada barrio	376	191	757	24.4	13	185	121	12.5	81	-	35.6
Vieques Municipio	2 434	166	545	26.1	24	2 268	129	16.4	413	-	38.2
Florida barrio	969	45	485	22.3	3	924	128	16.6	248	-	38.5
Vieques zona urbana (part)	82	18	338	19.2	-	64	140	19.0	117	-	27.1
Isabel II barrio-pueblo	442	23	921	29.8	6	419	149	15.2	130	-	50.0+
Vieques zona urbana (part)	436	23	921	29.8	6	413	147	15.8	130	-	50.0+
Llave barrio	8	-	-	-	-	8	175	10.0-	-	-	-
Mosquito barrio	-	-	-	-	-	-	-	-	-	-	-
Puerto Diablo barrio	298	31	613	33.8	6	267	142	22.7	13	-	15.4
Vieques zona urbana (part)	-	-	-	-	-	-	-	-	-	-	-
Puerto Ferro barrio	237	22	571	46.7	9	215	147	21.0	9	-	50.0+
Puerto Real barrio	480	45	494	19.2	-	435	100-	14.1	13	-	10.0-
Esperanza comunidad	338	45	494	19.2	-	293	100-	15.5	6	-	50.0+
Punta Arenas barrio	-	-	-	-	-	-	-	-	-	-	-
Villalba Municipio	5 846	1 214	516	27.4	33	4 632	100-	10.0-	967	10	23.3
Caonillas Abajo barrio	317	33	456	22.2	6	284	100-	10.0-	27	-	37.1
Caonillas Arriba barrio	397	19	558	32.5	-	378	100-	10.0	27	-	14.3
Hato Puerco Abajo barrio	400	64	606	19.6	8	336	100-	12.4	43	-	37.3
Hato Puerco Arriba barrio	1 914	356	534	31.8	6	1 558	100-	11.0	252	4	30.5
Villalba zona urbana (part)	615	125	473	36.8	-	490	100-	10.5	87	-	30.5
Vacas barrio	717	170	449	23.2	-	547	100-	10.0-	36	-	33.3
Villalba zona urbana (part)	-	-	-	-	-	-	-	-	-	-	-
Villalba barrio-pueblo	143	41	598	29.8	-	102	100-	10.0-	127	-	32.1
Villalba zona urbana (part)	143	41	598	29.8	-	102	100-	10.0-	127	-	32.1
Villalba Abajo barrio	694	118	440	28.4	-	576	102	10.6	97	-	26.3
Villalba Arriba barrio	1 264	413	540	24.9	13	851	100-	10.0-	358	6	16.7
Villalba zona urbana (part)	160	61	517	50.0+	-	99	123	10.0-	17	-	18.5
Yabucoa Municipio	9 470	1 937	563	30.1	162	7 533	100-	10.4	1 328	7	27.8
Aguacate barrio	695	63	523	22.5	10	632	100-	10.0-	59	-	28.8
Calabazas barrio	1 852	303	460	32.7	6	1 549	100-	10.9	221	-	27.2
Playita comunidad	469	96	489	19.1	-	373	124	11.2	76	-	30.2
Rosa Sánchez comunidad	285	50	483	28.3	6	235	100-	10.0-	38	-	24.4
Yabucoa zona urbana (part)	347	66	371	50.0+	-	281	127	15.5	74	-	25.5
Camino Nuevo barrio	940	78	683	33.8	7	862	120	11.7	86	-	23.5
El Negro comunidad	360	29	625	40.8	-	331	110	13.6	52	-	18.4
Guayabota barrio	773	36	563	29.2	-	737	100-	10.0-	72	-	25.7
Jácanas barrio	834	64	700	29.1	-	770	100-	10.0-	57	-	24.3
Juan Martín barrio	839	398	651	24.5	65	441	144	14.5	201	-	18.0
Yabucoa zona urbana (part)	443	212	581	24.2	32	231	184	13.7	187	-	17.2
Limones barrio	984	95	492	31.8	4	889	100-	10.0-	101	-	44.7
Martorell comunidad	744	71	489	34.4	4	673	100-	10.8	82	-	41.7
Playa barrio	1 219	537	553	31.5	28	682	111	12.2	116	-	39.1
Comunas comunidad	491	97	448	38.8	8	394	104	11.3	66	-	37.7
Tejas barrio	635	64	627	50.0+	-	571	100-	10.0-	44	-	29.2
Yabucoa barrio-pueblo	699	299	583	31.3	42	400	112	11.5	371	7	31.5
Yabucoa zona urbana (part)	699	299	583	31.3	42	400	112	11.5	371	7	31.5
Yauco Municipio	10 487	3 209	532	27.3	188	7 278	100-	11.2	2 133	15	28.6
Aguas Blancas barrio	33	12	550	50.0+	-	21	100-	10.6	11	-	50.0+
Algarrobo barrio	100	13	607	50.0+	7	87	100-	10.6	14	-	15.0
Almácigo Alto barrio	345	6	450	50.0+	-	339	100-	10.0-	54	-	28.7
Almácigo Bajo barrio	1 254	461	591	24.4	28	793	107	12.2	199	-	35.0

Table 31. **Mortgage and Rental Cost Characteristics: 2000**—Con.

[Data based on a sample (except Tables 65-68). For information on confidentiality protection, coverage, sampling error, and nonsampling error, see Appendix G.
For location of definitions, see "How to Use This Census Report"]

Puerto Rico **Municipio** **Municipio Subdivision** **Place**	Specified owner-occupied housing units								Specified renter-occupied housing units paying cash rent		
		With a mortgage				Not mortgaged					
	Total	Total	Median selected monthly owner costs (dollars)	Median selected monthly owner costs as a percentage of household income in 1999	With a second mortgage or home equity loan or both	Total	Median selected monthly owner costs (dollars)	Median selected monthly owner costs as a percentage of household income in 1999	Total	With meals included in rent	Median gross rent as a percentage of household income in 1999
Yauco Municipio—Con.											
Almácigo Bajo barrio—Con.											
Yauco zona urbana (part)	605	318	548	24.6	-	287	106	16.0	114	-	26.7
Barina barrio	1 480	683	580	27.5	25	797	128	14.3	144	-	35.9
Yauco zona urbana (part)	6	-	-	-	-	6	125	32.5	-	-	-
Caimito barrio	169	-	-	-	-	169	100-	10.0-	27	-	20.9
Collores barrio	197	6	450	45.0	-	191	101	14.1	23	-	24.4
Diego Hernández barrio	329	45	573	24.3	-	284	100-	10.0-	49	-	45.0
Duey barrio	312	19	490	37.5	-	293	100-	10.0-	26	-	33.0
Frailes barrio	51	14	500	40.0	-	37	100-	10.0-	-	-	-
Jácana barrio	504	96	492	27.5	6	408	100-	10.9	72	-	29.5
Yauco zona urbana (part)	106	58	629	23.5	6	48	171	17.5	38	-	35.0
Naranjo barrio	168	32	284	33.8	-	136	100-	10.0-	24	-	41.4
Quebradas barrio	218	-	-	-	-	218	100-	10.0-	19	-	13.7
Ranchera barrio	75	13	307	17.5	-	62	100-	12.3	15	-	50.0+
Río Prieto barrio	149	14	178	28.9	5	135	100-	11.4	7	-	50.0+
Rubias barrio	60	6	450	50.0+	-	54	100-	10.0-	-	-	-
Sierra Alta barrio	264	6	350	32.5	-	258	100-	15.4	16	-	10.0-
Susúa Alta barrio	938	467	442	25.2	25	471	105	11.5	179	-	25.7
Yauco zona urbana (part)	603	401	435	25.9	25	202	137	15.4	97	-	22.9
Susúa Baja barrio	3 029	1 274	538	27.5	87	1 755	151	11.2	786	10	23.7
Palomas comunidad	616	53	586	47.1	6	563	144	15.3	51	-	29.4
Yauco zona urbana (part)	2 146	1 194	533	26.6	81	952	161	10.8	675	10	21.8
Vegas barrio	21	-	-	-	-	21	100-	38.8	-	-	-
Yauco barrio-pueblo	791	42	290	31.3	5	749	100-	11.3	468	5	35.4
Yauco zona urbana (part)	791	42	290	31.3	5	749	100-	11.3	468	5	35.4

Table 32. **Mortgage and Rental Cost Characteristics: 2000**

[Data based on a sample (except Tables 65-68). For information on confidentiality protection, coverage, sampling error, and nonsampling error, see Appendix G.
For location of definitions, see "How to Use This Census Report"]

Puerto Rico Municipio Municipio Subdivision and Place Subbarrio	Specified owner-occupied housing units								Specified renter-occupied housing units paying cash rent		
		With a mortgage				Not mortgaged					
	Total	Total	Median selected monthly owner costs (dollars)	Median selected monthly owner costs as a percentage of household income in 1999	With a second mortgage or home equity loan or both	Total	Median selected monthly owner costs (dollars)	Median selected monthly owner costs as a percentage of household income in 1999	Total	With meals included in rent	Median gross rent as a percentage of household income in 1999
Puerto Rico	**817 927**	**307 109**	**625**	**27.9**	**26 827**	**510 818**	**124**	**12.5**	**249 902**	**1 536**	**27.0**
MUNICIPIO											
Adjuntas Municipio	3 692	876	475	31.4	42	2 816	100-	11.4	1 065	-	31.5
Aguada Municipio	10 052	2 230	507	31.4	154	7 822	100-	10.1	1 660	20	24.3
Aguadilla Municipio	13 744	4 105	603	26.0	309	9 639	100-	10.1	5 546	15	23.1
Aguas Buenas Municipio	6 294	1 441	598	25.0	103	4 853	122	12.6	1 530	7	23.2
Aibonito Municipio	5 768	2 041	576	30.4	201	3 727	107	10.0-	1 428	24	24.9
Añasco Municipio	7 022	1 912	468	26.4	136	5 110	100-	10.0-	1 143	15	26.6
Arecibo Municipio	23 762	7 418	570	28.4	464	16 344	121	13.0	5 542	24	29.4
Arroyo Municipio	4 302	1 514	438	26.6	87	2 788	106	13.3	847	-	30.9
Barceloneta Municipio	5 700	1 602	507	32.5	64	4 098	116	13.3	828	26	33.2
Barranquitas Municipio	5 575	1 763	516	30.9	122	3 812	115	13.6	1 768	14	32.1
Bayamón Municipio	48 663	27 057	704	28.7	3 075	21 606	185	14.1	14 691	75	28.4
Cabo Rojo Municipio	12 654	4 138	532	27.4	222	8 516	106	11.8	2 562	12	26.5
Caguas Municipio	32 127	15 357	656	27.0	1 467	16 770	138	12.5	9 584	53	27.3
Camuy Municipio	8 283	2 853	519	29.3	136	5 430	103	11.6	1 584	21	29.5
Canóvanas Municipio	10 339	2 911	594	32.5	362	7 428	133	15.8	1 456	19	24.5
Carolina Municipio	37 469	21 017	707	28.5	2 590	16 452	185	13.6	14 108	79	27.6
Cataño Municipio	5 697	2 934	825	25.3	382	2 763	148	14.7	2 439	25	25.3
Cayey Municipio	10 166	3 579	621	32.0	302	6 587	137	13.5	3 277	49	26.4
Ceiba Municipio	3 343	1 349	518	32.3	76	1 994	140	13.6	1 176	6	28.4
Ciales Municipio	4 014	1 220	484	34.0	59	2 794	107	13.0	959	8	36.3
Cidra Municipio	9 492	2 936	633	26.6	242	6 556	141	12.9	1 870	13	25.1
Coamo Municipio	8 313	2 784	487	27.9	146	5 529	111	12.4	1 873	-	22.7
Comerío Municipio	4 392	1 020	555	36.3	56	3 372	135	15.6	1 016	5	31.6
Corozal Municipio	8 062	2 601	526	35.1	176	5 461	129	14.3	1 559	15	29.7
Culebra Municipio	482	72	496	35.4	-	410	100-	10.0-	132	12	14.5
Dorado Municipio	8 378	2 938	763	28.9	269	5 440	136	12.1	1 223	5	26.0
Fajardo Municipio	10 105	5 045	568	28.6	419	5 060	138	14.7	2 612	14	28.1
Florida Municipio	2 814	910	532	30.2	35	1 904	124	17.1	688	-	27.4
Guánica Municipio	5 138	904	491	32.7	54	4 234	108	12.8	1 216	12	25.8
Guayama Municipio	9 490	3 415	549	26.1	250	6 075	120	13.4	2 680	-	26.4
Guayanilla Municipio	5 515	1 213	544	29.7	99	4 302	112	12.9	888	3	24.0
Guaynabo Municipio	20 173	9 371	1 089	24.0	1 127	10 802	146	10.5	5 946	28	27.2
Gurabo Municipio	9 070	4 071	693	26.2	205	4 999	121	12.4	1 434	-	30.5
Hatillo Municipio	9 101	2 433	549	30.6	137	6 668	102	11.7	1 864	4	26.9
Hormigueros Municipio	4 265	1 622	518	27.2	88	2 643	126	10.4	860	-	26.0
Humacao Municipio	13 808	4 841	579	28.4	470	8 967	140	13.3	3 410	5	26.4
Isabela Municipio	10 553	2 693	491	30.4	65	7 860	112	12.4	2 495	-	29.3
Jayuya Municipio	3 089	1 143	465	32.4	105	1 946	110	13.8	993	6	22.2
Juana Díaz Municipio	11 483	3 372	485	25.9	169	8 111	109	12.0	1 787	8	27.0
Juncos Municipio	8 720	3 025	605	30.3	178	5 695	129	13.8	1 956	6	29.7
Lajas Municipio	6 484	1 293	489	26.0	82	5 191	100-	10.8	1 185	4	27.2
Lares Municipio	7 091	1 996	486	31.8	112	5 095	100-	13.0	2 018	-	29.7
Las Marías Municipio	2 118	541	446	29.5	44	1 577	100-	13.1	614	-	34.3
Las Piedras Municipio	8 142	2 515	554	27.7	166	5 627	116	12.4	1 584	16	22.7
Loíza Municipio	7 597	2 547	572	29.5	179	5 050	132	17.0	807	7	24.6
Luquillo Municipio	4 688	1 855	571	31.5	211	2 833	154	14.9	1 004	40	27.7
Manatí Municipio	10 605	4 083	568	28.2	232	6 522	119	12.6	2 618	36	29.4
Maricao Municipio	1 200	221	410	27.4	22	979	100-	10.8	321	7	37.2
Maunabo Municipio	2 883	718	498	32.2	85	2 165	100-	11.4	563	-	28.1
Mayagüez Municipio	18 650	5 937	615	25.8	514	12 713	115	11.2	11 715	101	27.0
Moca Municipio	9 120	2 198	528	31.7	119	6 922	100-	10.5	1 938	19	26.2
Morovis Municipio	6 336	1 686	488	29.1	118	4 650	112	12.5	1 007	17	30.5
Naguabo Municipio	5 605	1 618	535	32.7	143	3 987	126	14.3	1 392	18	25.1
Naranjito Municipio	6 679	1 913	535	32.4	157	4 766	118	12.6	1 077	-	30.2
Orocovis Municipio	4 847	1 073	498	35.5	90	3 774	109	13.5	908	7	32.7
Patillas Municipio	4 851	1 260	497	30.8	61	3 591	100-	11.7	868	7	24.1
Peñuelas Municipio	5 860	1 251	438	27.9	98	4 609	103	10.7	879	-	28.4
Ponce Municipio	38 354	14 965	570	24.9	1 271	23 389	122	12.5	12 183	42	25.1
Quebradillas Municipio	5 718	1 688	535	31.0	102	4 030	106	11.8	1 374	-	20.9
Rincón Municipio	3 697	800	548	33.0	74	2 897	110	13.1	767	-	24.9
Río Grande Municipio	12 753	5 644	599	28.6	454	7 109	133	13.0	1 948	11	28.0
Sabana Grande Municipio	6 497	2 009	492	26.8	115	4 488	100-	11.2	1 292	-	24.8
Salinas Municipio	7 374	1 937	474	26.9	123	5 437	104	12.5	1 249	12	23.4
San Germán Municipio	8 835	2 291	488	24.7	141	6 544	104	10.1	2 179	26	24.6
San Juan Municipio	62 992	29 538	832	26.3	3 154	33 454	168	13.0	61 232	352	26.5
San Lorenzo Municipio	9 569	2 693	548	29.9	195	6 876	136	14.8	1 916	14	30.7
San Sebastián Municipio	10 215	2 886	501	29.9	219	7 329	100-	11.4	2 718	37	32.2
Santa Isabel Municipio	4 943	1 836	513	27.5	143	3 107	119	12.5	1 020	-	22.3
Toa Alta Municipio	15 455	8 789	745	28.3	712	6 666	135	13.6	2 030	28	28.8
Toa Baja Municipio	22 151	10 456	673	26.3	998	11 695	128	12.7	4 515	32	29.8
Trujillo Alto Municipio	16 249	8 670	763	25.4	920	7 579	145	12.7	4 144	16	24.4
Utuado Municipio	7 010	2 056	472	32.1	185	4 954	100-	13.3	2 211	-	30.8
Vega Alta Municipio	9 038	2 339	558	28.2	112	6 699	113	11.8	1 396	-	24.8
Vega Baja Municipio	14 975	5 555	623	28.5	426	9 420	123	12.8	2 694	27	28.4
Vieques Municipio	2 434	166	545	26.1	24	2 268	129	16.4	413	-	38.2
Villalba Municipio	5 846	1 214	516	27.4	33	4 632	100-	10.0-	967	10	23.3
Yabucoa Municipio	9 470	1 937	563	30.1	162	7 533	100-	10.4	1 328	7	27.8
Yauco Municipio	10 487	3 209	532	27.3	188	7 278	100-	11.2	2 133	15	28.6

Table 32. **Mortgage and Rental Cost Characteristics: 2000**—Con.

[Data based on a sample (except Tables 65-68). For information on confidentiality protection, coverage, sampling error, and nonsampling error, see Appendix G. For location of definitions, see "How to Use This Census Report"]

Puerto Rico Municipio Municipio Subdivision and Place Subbarrio	Specified owner-occupied housing units								Specified renter-occupied housing units paying cash rent		
		With a mortgage				Not mortgaged					
	Total	Total	Median selected monthly owner costs (dollars)	Median selected monthly owner costs as a percentage of household income in 1999	With a second mortgage or home equity loan or both	Total	Median selected monthly owner costs (dollars)	Median selected monthly owner costs as a percentage of household income in 1999	Total	With meals included in rent	Median gross rent as a percentage of household income in 1999
MUNICIPIO SUBDIVISION AND PLACE											
Abra Honda barrio, Camuy Municipio	588	147	576	23.9	-	441	100-	12.2	59	-	18.1
Abras barrio, Corozal Municipio	488	119	566	40.8	13	369	175	14.6	42	-	27.8
Aceitunas comunidad, Moca Municipio	355	44	536	28.0	-	311	100-	11.6	52	-	50.0+
Aceitunas barrio, Moca Municipio	701	142	502	35.0	9	559	100-	10.8	120	-	39.0
Achiote barrio, Naranjito Municipio	854	287	562	42.4	26	567	123	10.9	258	-	29.0
Adjuntas zona urbana, Adjuntas Municipio	819	251	535	31.5	7	568	114	11.2	593	-	25.1
Adjuntas barrio-pueblo, Adjuntas Municipio	819	251	535	31.5	7	568	114	11.2	593	-	25.1
Aguacate barrio, Aguadilla Municipio	430	216	708	27.4	13	214	170	10.0-	89	7	22.9
Aguacate barrio, Yabucoa Municipio	695	63	523	22.5	10	632	100-	10.0-	59	-	28.8
Aguada zona urbana, Aguada Municipio	804	313	529	23.0	19	491	114	12.7	388	13	30.2
Aguada barrio-pueblo, Aguada Municipio	341	61	297	26.3	-	280	100-	13.3	176	7	30.5
Aguadilla zona urbana, Aguadilla Municipio	3 195	755	577	23.9	54	2 440	100-	10.6	2 367	8	21.7
Aguadilla barrio-pueblo, Aguadilla Municipio	932	51	292	27.2	-	881	100-	10.0-	750	-	25.1
Aguas Blancas barrio, Yauco Municipio	33	12	550	50.0+	-	21	100-	10.6	11	-	50.0+
Aguas Buenas zona urbana, Aguas Buenas Municipio	733	230	500	27.6	30	503	139	17.1	543	-	20.5
Aguas Buenas barrio-pueblo, Aguas Buenas Municipio	375	73	485	28.3	5	302	143	19.7	282	-	22.5
Aguas Claras comunidad, Ceiba Municipio	853	187	464	31.0	-	666	132	13.0	170	-	41.5
Aguilita comunidad, Juana Díaz Municipio	1 102	400	449	31.3	-	702	107	12.0	125	-	24.5
Aguirre barrio, Salinas Municipio	3 036	1 054	492	26.9	39	1 982	100-	10.8	399	6	25.8
Aibonito zona urbana, Aibonito Municipio	2 125	915	522	30.7	99	1 210	109	11.2	736	7	24.4
Aibonito barrio-pueblo, Aibonito Municipio	761	290	590	26.6	44	471	118	11.6	459	7	22.4
Aibonito barrio, Hatillo Municipio	655	62	530	28.0	6	593	100-	10.0-	95	-	24.6
Aibonito barrio, San Sebastián Municipio	478	45	518	44.7	5	433	100-	13.4	116	-	33.8
Ala de la Piedra barrio, Orocovis Municipio	98	6	550	32.5	-	92	112	15.6	5	-	12.5
Algarrobo barrio, Aibonito Municipio	25	-	-	-	-	25	100-	10.0-	8	-	22.5
Algarrobo barrio, Guayama Municipio	1 848	1 012	584	24.1	58	836	123	12.3	297	-	27.8
Algarrobo barrio, Vega Baja Municipio	4 113	1 888	745	27.5	143	2 225	131	13.8	722	14	24.2
Algarrobo barrio, Yauco Municipio	100	13	607	50.0+	7	87	100-	10.6	14	-	15.0
Algarrobos barrio, Mayagüez Municipio	1 280	379	805	23.5	10	901	131	11.6	189	-	24.7
Almácigo Alto barrio, Yauco Municipio	345	6	450	50.0+	-	339	100-	10.0-	54	-	28.7
Almácigo Bajo barrio, Yauco Municipio	1 254	461	591	24.4	28	793	107	12.2	199	-	35.0
Almirante Norte barrio, Vega Baja Municipio	1 006	121	580	24.6	10	885	100-	10.5	119	-	22.5
Almirante Sur barrio, Vega Baja Municipio	785	83	431	21.6	-	702	100-	11.7	100	-	23.9
Alto Sano barrio, Las Marías Municipio	44	7	550	22.5	-	37	100-	10.0-	-	-	-
Alto Sano barrio, San Sebastián Municipio	325	71	520	33.3	8	254	100-	10.0-	80	-	25.6
Amuelas barrio, Juana Díaz Municipio	1 039	449	530	30.3	31	590	122	16.0	77	-	25.8
Añasco barrio-pueblo, Añasco Municipio	228	18	550	32.5	6	210	114	10.5	147	-	44.0
Añasco zona urbana, Añasco Municipio	1 448	602	396	23.5	44	846	105	10.0-	434	-	26.6
Añasco Abajo barrio, Añasco Municipio	7	-	-	-	-	7	100-	10.0-	-	-	-
Añasco Arriba barrio, Añasco Municipio	575	315	410	28.8	22	260	116	15.6	52	-	35.9
Ancones barrio, Arroyo Municipio	896	133	465	30.7	-	763	100-	14.3	71	-	24.6
Ancones barrio, San Germán Municipio	433	174	471	29.4	12	259	121	13.1	120	-	24.1
Angeles barrio, Utuado Municipio	674	202	529	42.0	21	472	100-	10.0-	221	-	31.5
Animas comunidad, Arecibo Municipio	341	68	494	43.8	7	273	325	23.3	50	-	50.0+
Anón barrio, Ponce Municipio	319	26	678	50.0+	-	293	100-	15.4	34	-	27.0
Anones barrio, Las Marías Municipio	234	55	419	34.6	-	179	100-	12.6	103	-	47.5
Anones barrio, Naranjito Municipio	964	225	451	36.7	18	739	101	10.0-	122	-	33.8
Antón Ruíz comunidad, Humacao Municipio	434	70	493	43.6	-	364	134	15.6	69	-	26.4
Antón Ruíz barrio, Humacao Municipio	966	157	559	32.6	7	809	102	14.0	127	-	27.5
Apeadero barrio, Patillas Municipio	146	21	436	24.7	-	125	100-	15.9	11	-	50.0+
Arecibo zona urbana, Arecibo Municipio	10 911	4 229	553	26.9	270	6 682	125	12.2	3 688	6	30.4
Arecibo barrio-pueblo, Arecibo Municipio	1 573	377	568	27.4	28	1 196	115	13.1	1 269	-	28.7
Arena barrio, Guánica Municipio	27	12	486	50.0+	-	15	100-	13.8	5	-	45.0
Arenalejos barrio, Arecibo Municipio	744	219	656	31.9	31	525	133	14.7	133	-	28.3
Arenales barrio, Aguadilla Municipio	271	69	706	30.4	6	202	100-	10.0-	93	-	29.6
Arenales Altos barrio, Isabela Municipio	874	176	458	33.8	-	698	100-	12.9	90	-	19.8
Arenales Bajos barrio, Isabela Municipio	837	157	515	23.4	-	680	106	12.5	127	-	29.5
Arenas barrio, Cidra Municipio	1 354	457	660	26.3	37	897	129	12.0	293	7	30.4
Arenas barrio, Utuado Municipio	565	121	539	31.2	7	444	110	10.9	87	-	17.0
Arroyo zona urbana, Arroyo Municipio	1 689	896	428	24.5	64	793	146	15.2	469	-	30.5
Arroyo barrio-pueblo, Arroyo Municipio	369	102	518	23.8	6	267	143	18.6	88	-	36.3
Arrozal barrio, Arecibo Municipio	326	34	567	50.0+	-	292	100-	11.0	9	-	50.0+
Asomante barrio, Aguada Municipio	668	241	558	31.0	13	427	100-	10.0-	240	-	20.3
Asomante barrio, Aibonito Municipio	602	231	660	28.1	13	371	114	10.0-	74	-	21.7
Atalaya barrio, Aguada Municipio	735	85	475	50.0+	5	650	100-	11.4	55	-	29.5
Atalaya barrio, Rincón Municipio	216	12	386	50.0+	-	204	110	14.4	10	-	27.5
Bahomamey barrio, San Sebastián Municipio	397	55	536	32.5	10	342	100-	10.0-	512	14	32.3
Bairoa barrio, Aguas Buenas Municipio	480	143	636	27.3	49	337	116	17.6	212	-	21.3
Bairoa comunidad, Caguas Municipio	580	115	536	39.6	15	465	145	21.3	54	-	28.0
Bairoa barrio, Caguas Municipio	4 484	3 114	730	24.5	292	1 370	157	14.3	1 073	21	32.8
Bajadero comunidad, Arecibo Municipio	965	187	606	34.1	24	778	128	17.3	190	-	25.6
Bajandas comunidad, Humacao Municipio	348	84	552	31.1	7	264	100-	11.2	35	-	24.8
Bajo barrio, Patillas Municipio	425	64	700	33.0	7	361	123	14.3	76	-	23.3
Bajura barrio, Cabo Rojo Municipio	646	315	432	24.5	13	331	100-	12.2	109	-	47.0
Bajura barrio, Isabela Municipio	87	22	473	27.5	-	65	100-	10.0-	65	-	41.0
Bajura barrio, Vega Alta Municipio	909	92	570	48.3	6	817	101	13.0	203	-	29.2
Bajura Adentro barrio, Manatí Municipio	626	124	503	48.8	-	502	100-	11.8	97	8	22.2
Bajura Afuera barrio, Manatí Municipio	163	101	576	28.9	-	62	100-	10.0-	7	-	22.5
Barahona comunidad, Morovis Municipio	568	106	517	38.1	-	462	110	15.5	86	-	18.2

Table 32. **Mortgage and Rental Cost Characteristics: 2000**—Con.

[Data based on a sample (except Tables 65-68). For information on confidentiality protection, coverage, sampling error, and nonsampling error, see Appendix G.
For location of definitions, see "How to Use This Census Report"]

Puerto Rico Municipio Municipio Subdivision and Place Subbarrio	Specified owner-occupied housing units								Specified renter-occupied housing units paying cash rent		
		With a mortgage				Not mortgaged					
	Total	Total	Median selected monthly owner costs (dollars)	Median selected monthly owner costs as a percentage of household income in 1999	With a second mortgage or home equity loan or both	Total	Median selected monthly owner costs (dollars)	Median selected monthly owner costs as a percentage of household income in 1999	Total	With meals included in rent	Median gross rent as a percentage of household income in 1999
MUNICIPIO SUBDIVISION AND PLACE—Con.											
Barahona barrio, Morovis Municipio	955	212	500	35.6	18	743	112	14.6	153	-	20.6
Barceloneta zona urbana, Barceloneta Municipio	929	216	504	48.8	-	713	117	13.2	228	11	42.8
Barceloneta barrio-pueblo, Barceloneta Municipio	30	-	-	-	-	30	167	50.0+	30	-	50.0+
Barina barrio, Yauco Municipio	1 480	683	580	27.5	25	797	128	14.3	144	-	35.9
Barrancas barrio, Barranquitas Municipio	998	272	493	44.5	8	726	102	11.4	364	-	32.7
Barranquitas zona urbana, Barranquitas Municipio	397	57	532	28.8	5	340	111	14.8	484	-	23.7
Barranquitas barrio-pueblo, Barranquitas Municipio	397	57	532	28.8	5	340	111	14.8	484	-	23.7
Barrazas barrio, Carolina Municipio	980	137	714	26.7	-	843	142	11.2	107	-	23.5
Barreal barrio, Peñuelas Municipio	72	-	-	-	-	72	100-	11.5	-	-	-
Barrero barrio, Guayanilla Municipio	256	41	529	29.6	-	215	109	10.0-	22	-	17.1
Barrero barrio, Rincón Municipio	208	35	408	23.6	3	173	100-	13.6	33	-	13.4
Barros barrio, Orocovis Municipio	435	82	392	25.3	-	353	138	14.5	83	-	44.5
Bartolo barrio, Lares Municipio	353	45	462	45.9	-	308	103	12.2	164	-	32.5
Bartolo comunidad, Río Grande Municipio	307	114	494	31.0	5	193	140	12.3	24	-	22.5
Bateyes barrio, Mayagüez Municipio	329	122	483	28.3	35	207	102	12.3	54	-	27.7
Bauta Abajo barrio, Orocovis Municipio	339	29	406	39.8	-	310	100-	12.8	35	-	24.4
Bauta Arriba barrio, Orocovis Municipio	215	53	497	18.5	5	162	113	21.3	12	-	25.7
Bayamón zona urbana, Bayamón Municipio	43 722	25 754	705	28.5	2 940	17 968	192	14.2	14 016	65	28.5
Bayamón barrio-pueblo, Bayamón Municipio	624	103	625	37.2	10	521	148	17.1	921	8	27.7
Bayamón comunidad, Cidra Municipio	353	73	643	27.9	-	280	201	13.9	50	-	34.2
Bayamón barrio, Cidra Municipio	2 602	1 219	657	24.6	120	1 383	160	13.1	272	-	29.2
Bayamoncito barrio, Aguas Buenas Municipio	465	58	379	37.5	-	407	101	11.1	22	-	22.9
Bayaney barrio, Hatillo Municipio	749	204	505	33.9	14	545	100-	11.0	119	-	18.5
Beatriz barrio, Caguas Municipio	1 066	281	608	30.8	20	785	106	12.4	179	-	24.0
Beatriz barrio, Cayey Municipio	518	146	618	33.6	-	372	186	15.4	61	-	28.8
Beatriz barrio, Cidra Municipio	736	193	785	26.3	15	543	161	14.0	152	-	24.8
Bejucos barrio, Isabela Municipio	783	245	532	32.2	-	538	103	10.9	200	-	32.1
Benavente barrio, Hormigueros Municipio	89	76	1 074	20.8	-	13	507	14.6	-	-	-
Benítez comunidad, Canóvanas Municipio	319	48	438	48.3	-	271	128	11.1	44	-	18.2
Bermejales barrio, Orocovis Municipio	110	21	369	16.6	-	89	100-	11.5	8	-	30.0
Betances comunidad, Cabo Rojo Municipio	269	23	704	50.0+	-	246	100-	10.0-	26	-	23.3
Boca barrio, Guayanilla Municipio	314	24	614	41.7	6	290	100-	10.0-	42	-	21.3
Boca Velázquez barrio, Santa Isabel Municipio	464	184	384	39.6	-	280	100-	10.5	129	-	24.1
Boqueron comunidad, Cabo Rojo Municipio	552	181	522	23.6	5	371	143	13.4	158	-	32.9
Boquerón barrio, Cabo Rojo Municipio	1 390	353	553	24.8	20	1 037	124	11.5	255	-	27.5
Boquerón comunidad, Las Piedras Municipio	373	62	470	29.4	-	311	163	17.8	26	-	50.0+
Boquerón barrio, Las Piedras Municipio	509	149	551	26.1	-	360	152	17.1	43	-	50.0+
Borinquen barrio, Aguadilla Municipio	1 772	555	676	23.0	70	1 217	102	12.3	803	-	20.8
Borinquen barrio, Caguas Municipio	1 575	366	572	29.0	45	1 209	100-	10.1	186	-	22.4
Botijas barrio, Orocovis Municipio	851	214	497	29.8	26	637	114	10.8	142	-	36.0
Breñas comunidad, Vega Alta Municipio	479	109	879	33.4	4	370	146	14.5	62	-	43.2
Bucaná barrio, Ponce Municipio	1 028	893	531	25.1	59	135	190	10.0-	99	-	27.2
Bucarabones barrio, Las Marías Municipio	110	21	555	29.6	4	89	100-	10.0-	27	-	25.8
Bucarabones barrio, Maricao Municipio	-	-	-	-	-	-	-	-	-	-	-
Buena Vista comunidad, Arroyo Municipio	462	67	436	31.5	-	395	100-	13.5	34	-	17.5
Buena Vista barrio, Bayamón Municipio	3 440	1 521	712	28.3	216	1 919	154	13.1	929	10	32.0
Buena Vista barrio, Hatillo Municipio	549	135	483	38.7	-	414	100-	10.0-	117	-	28.0
Buena Vista barrio, Humacao Municipio	938	92	577	31.1	-	846	156	14.2	95	-	14.4
Buena Vista barrio, Las Marías Municipio	157	7	950	50.0+	7	150	100-	19.3	37	-	23.9
Buenos Aires barrio, Lares Municipio	594	158	600	34.8	14	436	109	16.4	183	-	39.5
Búfalo comunidad, Barceloneta Municipio	289	33	550	27.1	-	256	121	12.0	50	-	33.6
Cabán comunidad, Aguadilla Municipio	700	150	512	34.2	11	550	100-	10.0-	393	-	22.6
Cabezas barrio, Fajardo Municipio	396	99	496	25.9	-	297	116	10.0-	101	-	35.7
Cabo Caribe barrio, Vega Baja Municipio	978	438	543	26.9	50	540	143	14.2	325	8	31.1
Cabo Rojo barrio-pueblo, Cabo Rojo Municipio	219	47	593	29.6	-	172	100-	10.0-	260	3	32.3
Cabo Rojo zona urbana, Cabo Rojo Municipio	2 685	1 384	542	25.0	82	1 301	126	10.4	893	12	25.7
Cacao barrio, Carolina Municipio	909	163	638	27.8	14	746	150	11.1	68	-	16.3
Cacao comunidad, Quebradillas Municipio	469	93	460	37.5	-	376	112	15.6	25	-	21.7
Cacao barrio, Quebradillas Municipio	1 252	474	511	30.8	47	778	100-	11.7	345	-	19.8
Cacao Alto barrio, Patillas Municipio	198	25	550	19.5	-	173	129	11.1	119	-	21.9
Cacao Bajo barrio, Patillas Municipio	343	73	502	29.1	-	270	109	11.9	72	-	22.7
Cacaos barrio, Orocovis Municipio	199	18	350	50.0+	-	181	100-	18.8	12	-	24.5
Caguabo barrio, Añasco Municipio	220	31	921	27.8	6	189	100-	19.3	-	-	-
Caguana barrio, Utuado Municipio	918	257	501	34.4	13	661	100-	12.8	289	-	35.8
Caguas zona urbana, Caguas Municipio	19 194	10 859	623	26.8	1 151	8 335	158	12.8	8 001	53	27.3
Caguas barrio-pueblo, Caguas Municipio	4 785	1 857	626	30.3	277	2 928	164	13.7	3 215	14	25.7
Cagüitas barrio, Aguas Buenas Municipio	593	56	460	26.8	-	537	123	16.8	119	-	29.5
Caimital barrio, Guayama Municipio	1 011	280	583	28.1	21	731	135	11.2	102	-	31.5
Caimital Alto barrio, Aguadilla Municipio	910	305	607	25.4	30	605	103	11.8	173	-	24.4
Caimital Bajo barrio, Aguadilla Municipio	1 072	265	512	26.0	-	807	100-	10.8	446	-	25.6
Caimito barrio, Juncos Municipio	604	174	735	22.2	10	430	122	15.9	50	-	46.0
Caimito barrio, San Juan Municipio	4 916	2 197	1 398	23.2	250	2 719	175	14.7	761	6	25.3
Caimito barrio, Yauco Municipio	169	-	-	-	-	169	100-	10.0-	27	-	20.9
Caín Alto barrio, San Germán Municipio	759	90	414	23.8	13	669	100-	10.3	73	-	35.3
Caín Bajo barrio, San Germán Municipio	317	33	521	18.2	-	284	100-	12.1	22	-	50.0+
Calabazas barrio, San Sebastián Municipio	598	209	556	34.9	-	389	100-	11.2	100	-	35.9
Calabazas barrio, Yabucoa Municipio	1 852	303	460	32.7	6	1 549	100-	10.9	221	-	27.2
Callabo barrio, Juana Díaz Municipio	538	204	508	26.0	-	334	118	10.0-	32	-	42.0
Callejones barrio, Lares Municipio	1 024	195	564	29.2	13	829	105	12.9	167	-	22.9

Table 32. **Mortgage and Rental Cost Characteristics: 2000**—Con.

[Data based on a sample (except Tables 65-68). For information on confidentiality protection, coverage, sampling error, and nonsampling error, see Appendix G. For location of definitions, see "How to Use This Census Report"]

Puerto Rico Municipio Municipio Subdivision and Place Subbarrio	Specified owner-occupied housing units								Specified renter-occupied housing units paying cash rent		
		With a mortgage				Not mortgaged					
	Total	Total	Median selected monthly owner costs (dollars)	Median selected monthly owner costs as a percentage of household income in 1999	With a second mortgage or home equity loan or both	Total	Median selected monthly owner costs (dollars)	Median selected monthly owner costs as a percentage of household income in 1999	Total	With meals included in rent	Median gross rent as a percentage of household income in 1999
MUNICIPIO SUBDIVISION AND PLACE—Con.											
Calvache barrio, Rincón Municipio	566	104	489	27.1	-	462	127	15.6	67	-	30.6
Calzada barrio, Maunabo Municipio	301	29	614	42.5	-	272	100-	12.9	20	-	42.3
Camaceyes barrio, Aguadilla Municipio	2 510	755	666	26.6	53	1 755	107	11.2	1 363	8	19.1
Camarones barrio, Guaynabo Municipio	1 323	187	761	37.3	12	1 136	128	12.2	456	-	33.1
Cambalache barrio, Arecibo Municipio	13	13	707	50.0+	-	-	-	-	-	-	-
Camino Nuevo barrio, Yabucoa Municipio	940	78	683	33.8	7	862	120	11.7	86	-	23.5
Campanilla comunidad, Toa Baja Municipio	1 817	390	625	32.5	51	1 427	102	13.5	192	-	33.9
Campo Alegre barrio, Hatillo Municipio	1 242	186	535	45.8	-	1 056	100-	11.8	158	-	29.6
Campo Rico comunidad, Canóvanas Municipio	806	168	529	42.8	7	638	129	15.9	89	13	21.4
Camuy zona urbana, Camuy Municipio	974	333	509	28.0	7	641	100-	11.4	414	17	29.0
Camuy barrio-pueblo, Camuy Municipio	261	54	613	32.5	-	207	100-	14.5	214	17	29.8
Camuy Arriba barrio, Camuy Municipio	692	287	547	29.5	13	405	100-	13.0	84	-	32.5
Cañabón barrio, Barranquitas Municipio	476	193	549	33.1	11	283	100-	10.9	118	-	50.0+
Cañabón barrio, Caguas Municipio	1 516	1 126	602	24.7	61	390	180	14.0	195	-	33.4
Cañaboncito barrio, Caguas Municipio	6 374	2 856	623	28.9	254	3 518	138	12.5	1 791	10	27.4
Canas barrio, Ponce Municipio	7 196	3 061	532	24.1	233	4 135	116	12.7	1 181	-	26.2
Canas Urbano barrio, Ponce Municipio	4 639	1 958	574	27.2	218	2 681	144	11.8	2 126	13	27.5
Candelaria barrio, Lajas Municipio	782	157	378	20.4	12	625	100-	10.6	228	4	25.9
Candelaria comunidad, Toa Baja Municipio	4 598	2 757	685	24.4	194	1 841	132	13.4	433	12	31.5
Candelaria barrio, Toa Baja Municipio	6 499	3 194	685	25.6	230	3 305	128	13.6	776	12	30.8
Candelaria barrio, Vega Alta Municipio	371	74	769	33.1	7	297	109	10.5	37	-	40.5
Candelaria Arenas comunidad, Toa Baja Municipio	1 425	263	561	39.1	19	1 162	124	14.7	230	-	32.6
Candelero Abajo barrio, Humacao Municipio	827	323	2 030	35.4	74	504	163	13.4	102	-	32.5
Candelero Arriba comunidad, Humacao Municipio	334	74	1 205	23.8	25	260	146	15.7	44	-	39.2
Candelero Arriba barrio, Humacao Municipio	940	181	594	23.9	25	759	142	16.1	81	-	28.1
Cangrejo Arriba barrio, Carolina Municipio	2 122	1 376	697	28.8	230	746	202	15.3	2 217	7	29.0
Caníaco barrio, Utuado Municipio	39	7	350	22.5	-	32	100-	10.0-	-	-	-
Caño barrio, Guánica Municipio	505	51	478	33.9	6	454	112	10.0-	46	-	36.7
Canóvanas zona urbana, Canóvanas Municipio	1 677	970	654	29.4	144	707	167	17.3	469	-	30.4
Canóvanas barrio, Canóvanas Municipio	4 143	1 141	605	33.9	189	3 002	120	16.0	576	-	29.0
Canóvanas barrio-pueblo, Canóvanas Municipio	888	531	620	28.0	42	357	161	19.3	290	-	24.6
Canóvanas barrio, Loíza Municipio	1 941	1 639	579	29.2	137	302	210	14.8	196	-	43.1
Canovanillas barrio, Carolina Municipio	2 725	1 701	783	26.7	193	1 024	189	13.7	311	-	32.2
Caonillas barrio, Aibonito Municipio	330	77	540	33.9	6	253	114	13.9	42	-	23.9
Caonillas Abajo barrio, Utuado Municipio	240	44	317	28.6	-	196	100-	14.0	6	-	45.0
Caonillas Abajo barrio, Villalba Municipio	317	33	456	22.2	6	284	100-	10.0-	27	-	37.1
Caonillas Arriba barrio, Utuado Municipio	78	19	425	31.3	5	59	100-	14.2	13	-	34.6
Caonillas Arriba barrio, Villalba Municipio	397	19	558	32.5	-	378	100-	10.0	27	-	14.3
Capá barrio, Moca Municipio	818	234	607	32.4	-	584	100-	10.0-	189	7	21.9
Capáez barrio, Adjuntas Municipio	177	25	292	20.4	-	152	100-	11.0	64	-	17.3
Capáez barrio, Hatillo Municipio	1 008	236	550	31.0	11	772	109	10.1	166	-	23.1
Capitanejo barrio, Juana Díaz Municipio	1 298	131	444	26.9	24	1 167	111	14.3	163	-	32.2
Capitanejo comunidad	773	357	478	21.7	6	416	118	14.3	101	-	24.3
Juana Díaz Municipio (part)	651	327	480	20.8	-	324	111	12.2	70	-	22.5
Ponce Municipio (part)	122	30	450	46.7	6	92	153	27.9	31	-	25.9
Capitanejo barrio, Ponce Municipio	369	41	536	47.1	6	328	116	15.8	45	-	27.8
Caracol barrio, Añasco Municipio	265	57	444	23.2	12	208	100-	15.0	36	-	20.0
Carenero barrio, Guánica Municipio	718	270	476	28.4	7	448	117	10.9	126	-	25.4
Carite barrio, Guayama Municipio	174	27	542	44.2	10	147	100-	10.5	14	-	14.4
Carmen barrio, Guayama Municipio	128	18	550	32.5	6	110	115	12.6	12	-	14.3
Carolina zona urbana, Carolina Municipio	33 015	20 033	702	28.7	2 517	12 982	192	14.0	13 694	79	27.7
Carolina barrio-pueblo, Carolina Municipio	204	29	654	34.1	-	175	180	23.8	128	15	40.6
Carraízo barrio, Trujillo Alto Municipio	4 022	2 428	758	24.3	235	1 594	143	10.0-	594	-	24.9
Carreras barrio, Añasco Municipio	844	501	507	26.0	12	343	147	11.6	158	7	26.4
Carreras barrio, Arecibo Municipio	351	23	704	23.9	-	328	100-	13.4	17	-	22.5
Carrizal barrio, Aguada Municipio	256	107	472	29.5	-	149	100-	10.0-	22	-	26.9
Carrizales comunidad, Hatillo Municipio	647	125	596	25.0	12	522	111	16.4	114	-	44.7
Carrizales barrio, Hatillo Municipio	1 516	516	546	28.3	31	1 000	127	13.7	346	-	28.8
Carruzos barrio, Carolina Municipio	657	56	817	38.3	11	601	142	13.5	59	-	26.7
Casey Abajo barrio, Añasco Municipio	14	-	-	-	-	14	100-	10.0	-	-	-
Casey Arriba barrio, Añasco Municipio	122	9	350	12.5	-	113	100-	10.0-	-	-	-
Cataño zona urbana, Cataño Municipio	5 697	2 934	825	25.3	382	2 763	148	14.7	2 439	25	25.3
Cataño barrio-pueblo, Cataño Municipio	839	123	690	45.0	19	716	126	16.8	649	-	30.9
Cataño barrio, Humacao Municipio	416	194	504	26.6	7	222	139	10.0-	350	5	17.0
Cayaguas barrio, San Lorenzo Municipio	347	58	679	40.0	8	289	100-	10.0-	56	-	37.5
Cayey zona urbana, Cayey Municipio	3 834	1 425	569	34.5	148	2 409	131	12.8	2 247	43	25.9
Cayey barrio-pueblo, Cayey Municipio	3 213	1 102	566	34.4	133	2 111	131	12.9	1 732	31	26.0
Cayuco comunidad, Utuado Municipio	249	77	518	39.6	6	172	100-	17.5	109	-	48.8
Cedrito barrio, Comerío Municipio	343	35	625	40.6	-	308	131	14.8	22	5	50.0+
Cedro barrio, Carolina Municipio	499	132	633	35.0	-	367	208	15.3	71	-	29.6
Cedro barrio, Cayey Municipio	138	42	588	20.6	-	96	107	17.1	29	-	20.6
Cedro barrio, Guayanilla Municipio	5	-	-	-	-	5	450	10.0-	-	-	-
Cedro Abajo barrio, Naranjito Municipio	958	387	540	29.8	29	571	122	14.3	127	-	29.9
Cedro Arriba barrio, Naranjito Municipio	849	288	528	26.8	34	561	125	13.5	114	-	28.6
Ceiba zona urbana, Ceiba Municipio	1 439	911	520	32.3	66	528	162	13.7	568	-	32.5
Ceiba barrio-pueblo, Ceiba Municipio	812	460	524	29.6	41	352	170	14.4	420	-	32.4
Ceiba barrio, Cidra Municipio	820	120	660	33.3	14	700	117	14.0	179	-	22.9
Ceiba barrio, Las Piedras Municipio	379	94	650	37.3	21	285	121	13.0	45	-	28.3

Table 32. **Mortgage and Rental Cost Characteristics: 2000**—Con.

[Data based on a sample (except Tables 65-68). For information on confidentiality protection, coverage, sampling error, and nonsampling error, see Appendix G.
For location of definitions, see "How to Use This Census Report"]

Puerto Rico Municipio Municipio Subdivision and Place Subbarrio	Specified owner-occupied housing units								Specified renter-occupied housing units paying cash rent		
		With a mortgage				Not mortgaged					
	Total	Total	Median selected monthly owner costs (dollars)	Median selected monthly owner costs as a percentage of household income in 1999	With a second mortgage or home equity loan or both	Total	Median selected monthly owner costs (dollars)	Median selected monthly owner costs as a percentage of household income in 1999	Total	With meals included in rent	Median gross rent as a percentage of household income in 1999
MUNICIPIO SUBDIVISION AND PLACE—Con.											
Ceiba comunidad	913	208	603	30.3	-	705	108	12.7	138	-	28.9
Vega Alta Municipio (part)	640	157	576	30.7	-	483	106	13.3	102	-	30.0
Vega Baja Municipio (part)	273	51	650	29.8	-	222	114	11.4	36	-	28.5
Ceiba barrio, Vega Baja Municipio	1 301	240	574	33.4	-	1 061	100-	10.7	243	-	26.0
Ceiba Alta barrio, Aguadilla Municipio	158	31	756	26.3	-	127	100-	10.0-	7	-	12.5
Ceiba Baja barrio, Aguadilla Municipio	521	210	698	20.8	5	311	125	11.7	128	-	30.0
Ceiba Norte barrio, Juncos Municipio	2 056	754	560	34.6	34	1 302	144	15.2	248	-	29.8
Ceiba Sur barrio, Juncos Municipio	1 099	488	631	32.5	46	611	140	15.2	261	-	28.8
Cejas barrio, Comerío Municipio	197	21	370	50.0+	6	176	125	16.1	20	-	33.8
Celada comunidad, Gurabo Municipio	1 176	606	735	29.2	5	570	120	14.5	111	-	25.8
Celada barrio, Gurabo Municipio	523	142	559	34.0	6	381	129	14.7	116	-	24.4
Central Aguirre comunidad, Salinas Municipio	376	77	337	20.5	-	299	100-	10.0-	27	-	10.0-
Centro barrio, Moca Municipio	245	59	525	36.5	5	186	100-	10.0-	40	-	50.0+
Cercadillo barrio, Cayey Municipio	242	77	481	30.7	18	165	100-	10.0-	15	-	50.0+
Cerrillos barrio, Ponce Municipio	1 089	602	788	22.0	56	487	124	13.3	72	-	50.0+
Cerro Gordo barrio, Aguada Municipio	741	59	403	33.6	-	682	100-	10.6	23	-	50.0+
Cerro Gordo barrio, Añasco Municipio	90	24	525	50.0+	-	66	100-	10.4	18	-	35.0
Cerro Gordo barrio, Bayamón Municipio	8 215	4 952	664	29.7	589	3 263	197	14.5	2 228	6	28.1
Cerro Gordo barrio, Moca Municipio	907	209	445	32.3	7	698	100-	10.0-	117	-	27.5
Cerro Gordo barrio, San Lorenzo Municipio	1 132	402	629	28.2	22	730	131	11.7	187	-	37.4
Cerrote barrio, Las Marías Municipio	89	6	1 125	22.5	6	83	100-	10.0-	23	-	40.8
Chamorro barrio, Las Marías Municipio	12	-	-	-	-	12	100-	32.5	6	-	45.0
Charcas barrio, Quebradillas Municipio	118	-	-	-	-	118	107	14.0	-	-	-
Chupacallos barrio, Ceiba Municipio	611	153	515	34.5	-	458	138	13.9	90	6	32.7
Ciales barrio-pueblo, Ciales Municipio	252	56	483	50.0+	8	196	100-	12.5	135	-	50.0+
Ciales zona urbana, Ciales Municipio	598	195	597	28.9	31	403	100-	12.8	237	8	50.0+
Cialitos barrio, Ciales Municipio	240	37	454	26.6	-	203	105	22.6	21	-	50.0+
Cibao barrio, Camuy Municipio	319	79	508	27.5	6	240	100-	10.0-	26	-	21.0
Cibao barrio, San Sebastián Municipio	274	57	383	29.3	-	217	100-	10.0-	60	-	22.0
Cibuco barrio, Corozal Municipio	1 167	571	502	37.3	12	596	146	16.3	176	-	30.1
Cibuco barrio, Vega Baja Municipio	15	-	-	-	-	15	203	10.0-	9	-	17.5
Cidra barrio, Añasco Municipio	114	21	444	28.8	-	93	100-	12.6	9	-	17.5
Cidra zona urbana, Cidra Municipio	985	286	519	21.3	9	699	141	13.6	448	-	23.2
Cidra barrio-pueblo, Cidra Municipio	350	41	496	41.5	5	309	134	17.3	149	-	38.3
Cidral barrio, San Sebastián Municipio	157	20	343	45.0	-	137	100-	12.6	7	-	12.5
Ciénaga barrio, Guánica Municipio	576	34	289	45.0	-	542	104	12.5	80	-	21.8
Ciénaga Alta barrio, Río Grande Municipio	1 188	140	644	32.4	20	1 048	132	13.2	160	-	32.5
Ciénaga Baja barrio, Río Grande Municipio	4 337	2 315	511	28.2	224	2 022	132	11.9	699	-	26.5
Ciénagas barrio, Camuy Municipio	419	151	573	29.8	6	268	100-	10.0-	24	-	35.0
Cienegueta barrio, Vega Alta Municipio	97	39	454	29.0	6	58	100-	10.6	6	-	22.5
Cintrona barrio, Juana Díaz Municipio	436	124	708	35.8	23	312	100-	10.6	81	-	27.6
Coabey barrio, Jayuya Municipio	283	117	653	41.9	14	166	117	14.5	222	-	19.8
Coamo zona urbana, Coamo Municipio	2 480	983	458	26.9	86	1 497	100-	12.6	1 057	-	21.2
Coamo barrio-pueblo, Coamo Municipio	1 381	397	441	25.4	23	984	100-	13.8	787	-	20.0
Coamo Arriba barrio, Coamo Municipio	121	19	642	44.2	6	102	100-	10.0-	-	-	-
Coco comunidad, Salinas Municipio	1 310	208	408	24.2	16	1 102	112	14.0	230	-	23.4
Cocos barrio, Quebradillas Municipio	1 093	266	582	25.9	-	827	124	11.0	160	-	25.3
Collores barrio, Humacao Municipio	668	234	728	27.4	-	434	125	10.0-	99	-	34.1
Collores barrio, Jayuya Municipio	335	106	391	22.0	13	229	124	10.0-	56	6	22.3
Collores barrio, Juana Díaz Municipio	422	55	542	26.7	7	367	100-	10.0-	72	-	25.0
Collores barrio, Las Piedras Municipio	1 234	349	579	31.2	40	885	124	11.8	188	-	19.1
Collores barrio, Orocovis Municipio	24	-	-	-	-	24	100-	20.4	4	-	17.5
Collores barrio, Yauco Municipio	197	6	450	45.0	-	191	101	14.1	23	-	24.4
Comerío zona urbana, Comerío Municipio	850	207	488	31.0	7	643	131	14.4	470	-	30.9
Comerío barrio-pueblo, Comerío Municipio	770	175	457	26.5	7	595	136	15.1	455	-	30.2
Comunas comunidad, Yabucoa Municipio	491	97	448	38.8	8	394	104	11.3	66	-	37.7
Consejo barrio, Guayanilla Municipio	227	19	1 263	10.0-	-	208	102	10.7	28	-	31.3
Consejo barrio, Utuado Municipio	99	20	243	17.1	-	79	100-	19.0	8	-	50.0+
Contorno barrio, Toa Alta Municipio	1 128	552	599	32.3	91	576	149	15.8	285	6	18.5
Coquí comunidad, Salinas Municipio	868	289	471	28.5	12	579	100-	12.2	185	6	34.6
Corazón comunidad, Guayama Municipio	631	82	469	25.7	7	549	105	13.7	133	-	26.8
Corcovada barrio, Añasco Municipio	138	20	463	28.1	8	118	100-	10.0-	34	-	22.5
Corcovado comunidad, Hatillo Municipio	367	94	438	24.4	-	273	100-	12.8	28	-	28.0
Corcovado barrio, Hatillo Municipio	1 018	381	773	28.7	14	637	125	13.2	107	-	26.0
Cordillera barrio, Ciales Municipio	451	137	491	48.4	10	314	106	11.1	108	-	46.2
Corozal zona urbana, Corozal Municipio	2 280	1 015	535	35.2	99	1 265	163	17.1	813	5	39.2
Corozal barrio-pueblo, Corozal Municipio	426	61	568	50.0+	19	365	170	17.8	373	-	39.4
Corrales barrio, Aguadilla Municipio	1 884	437	522	33.2	29	1 447	100-	10.0-	604	-	24.1
Costa barrio, Lajas Municipio	442	70	474	43.0	6	372	100-	11.5	50	-	29.2
Coto barrio, Isabela Municipio	932	192	671	25.0	-	740	124	12.6	153	-	28.7
Coto barrio, Peñuelas Municipio	313	190	470	25.9	-	123	159	11.5	8	-	35.0
Coto Laurel comunidad, Ponce Municipio	886	155	539	35.4	8	731	147	14.4	91	-	29.3
Coto Laurel barrio, Ponce Municipio	1 277	235	598	29.4	16	1 042	139	14.3	118	-	26.8
Coto Norte barrio, Manatí Municipio	2 625	1 429	496	27.3	44	1 196	125	13.4	632	6	28.4
Coto Norte comunidad	359	95	456	27.7	5	264	118	15.0	69	-	21.5
Manatí Municipio (part)	248	60	450	35.0	5	188	109	13.1	37	-	20.6
Vega Baja Municipio (part)	111	35	525	25.8	-	76	154	17.1	32	-	27.9

Table 32. **Mortgage and Rental Cost Characteristics: 2000**—Con.

[Data based on a sample (except Tables 65-68). For information on confidentiality protection, coverage, sampling error, and nonsampling error, see Appendix G. For location of definitions, see "How to Use This Census Report"]

Puerto Rico Municipio Municipio Subdivision and Place Subbarrio	Specified owner-occupied housing units								Specified renter-occupied housing units paying cash rent		
		With a mortgage				Not mortgaged					
	Total	Total	Median selected monthly owner costs (dollars)	Median selected monthly owner costs as a percentage of household income in 1999	With a second mortgage or home equity loan or both	Total	Median selected monthly owner costs (dollars)	Median selected monthly owner costs as a percentage of household income in 1999	Total	With meals included in rent	Median gross rent as a percentage of household income in 1999
MUNICIPIO SUBDIVISION AND PLACE—Con.											
Coto Sur barrio, Manatí Municipio	2 187	1 015	570	25.6	66	1 172	137	13.8	446	-	29.2
Cotuí barrio, San Germán Municipio	187	21	542	50.0+	-	166	114	11.5	28	-	19.5
Cruces barrio, Aguada Municipio	348	53	645	33.1	4	295	115	11.8	85	-	13.4
Cruces barrio, Rincón Municipio	331	48	650	41.7	-	283	100-	10.2	28	-	23.3
Cruz barrio, Moca Municipio	214	25	608	50.0+	13	189	100-	10.0-	35	-	14.5
Cuarto barrio, Ponce Municipio	540	62	583	42.9	-	478	114	13.0	431	-	26.7
Cubuy barrio, Canóvanas Municipio	396	87	442	24.1	-	309	122	12.1	32	-	17.5
Cuchillas barrio, Corozal Municipio	344	94	550	24.5	26	250	113	14.6	20	-	35.0
Cuchillas barrio, Moca Municipio	1 081	112	577	29.2	-	969	100-	12.4	204	-	22.8
Cuchillas barrio, Morovis Municipio	475	124	642	46.4	11	351	126	10.2	42	-	16.8
Cuebas barrio, Peñuelas Municipio	122	15	406	50.0+	-	107	119	15.1	16	-	16.7
Cuevas barrio, Trujillo Alto Municipio	4 004	2 537	597	26.4	302	1 467	161	12.6	1 902	11	23.1
Culebra zona urbana, Culebra Municipio	415	58	492	36.7	-	357	100-	10.0-	97	-	13.9
Culebra barrio-pueblo, Culebra Municipio	200	32	460	25.0	-	168	100-	10.0-	46	-	13.4
Culebras Alto barrio, Cayey Municipio	-	-	-	-	-	-	-	-	8	-	10.0-
Culebras Bajo barrio, Cayey Municipio	75	14	250	30.6	-	61	100-	15.9	5	-	45.0
Culebrinas barrio, San Sebastián Municipio	901	360	519	33.6	-	541	112	14.6	197	-	31.5
Cupey barrio, San Juan Municipio	7 438	4 411	1 084	26.0	527	3 027	193	13.5	2 405	5	21.8
Cuyón barrio, Aibonito Municipio	152	48	371	29.2	5	104	100-	10.0-	27	-	31.1
Cuyón barrio, Coamo Municipio	464	109	418	36.3	-	355	100-	10.9	90	-	33.5
Daguao barrio, Ceiba Municipio	53	22	580	44.0	-	31	204	15.9	7	-	12.5
Daguao comunidad, Naguabo Municipio	403	62	495	27.5	-	341	137	17.2	59	-	48.5
Daguao barrio, Naguabo Municipio	628	133	492	28.8	-	495	133	14.7	71	-	48.5
Dagüey barrio, Añasco Municipio	451	149	465	22.8	7	302	100-	10.0-	36	-	25.8
Dajaos barrio, Bayamón Municipio	680	98	575	34.4	-	582	172	13.0	70	-	16.8
Damián Abajo barrio, Orocovis Municipio	139	47	496	33.8	6	92	140	15.9	5	-	-
Damián Arriba barrio, Orocovis Municipio	232	39	425	36.8	9	193	126	15.3	17	-	50.0+
Demajagua barrio, Fajardo Municipio	273	222	965	28.0	18	51	178	10.0-	47	-	20.8
Descalabrado barrio, Santa Isabel Municipio	868	164	419	24.0	-	704	130	13.2	132	-	22.0
Diego Hernández barrio, Yauco Municipio	329	45	573	24.3	-	284	100-	10.0-	49	-	45.0
Domingo Ruíz barrio, Arecibo Municipio	911	136	578	32.9	-	775	134	15.3	160	-	31.3
Dominguito barrio, Arecibo Municipio	1 212	312	487	32.5	26	900	111	10.1	202	-	31.3
Doña Elena barrio, Comerío Municipio	712	121	633	27.7	-	591	108	13.2	84	-	35.3
Don Alonso barrio, Utuado Municipio	170	27	617	50.0+	6	143	100-	11.2	37	-	50.0+
Dorado zona urbana, Dorado Municipio	2 993	1 576	866	25.1	135	1 417	140	12.6	606	5	24.1
Dorado barrio-pueblo, Dorado Municipio	195	30	578	50.0+	-	165	141	11.0	85	-	37.8
Dos Bocas barrio, Corozal Municipio	629	162	469	35.5	-	467	124	15.7	71	-	18.2
Dos Bocas barrio, Trujillo Alto Municipio	2 150	1 668	1 514	24.6	180	482	157	11.4	158	-	20.9
Duey barrio, Yauco Municipio	312	19	490	37.5	-	293	100-	10.0-	26	-	33.0
Duey Alto barrio, San Germán Municipio	407	74	464	24.7	-	333	100-	12.2	29	-	21.9
Duey Bajo barrio, San Germán Municipio	264	78	593	23.2	6	186	100-	10.0-	24	-	13.8
Duque comunidad, Naguabo Municipio	403	83	464	39.2	8	320	124	11.3	74	-	23.6
Duque barrio, Naguabo Municipio	698	162	459	35.3	8	536	127	10.8	132	-	17.7
Egozcue barrio, Patillas Municipio	20	-	-	-	-	20	100-	10.0-	-	-	-
El Cinco barrio, San Juan Municipio	1 269	694	935	22.8	124	575	194	10.0-	1 071	-	24.7
El Mangó comunidad, Juncos Municipio	426	123	763	18.5	3	303	123	15.4	39	-	50.0+
El Negro comunidad, Yabucoa Municipio	360	29	625	40.8	-	331	110	13.6	52	-	18.4
El Ojo comunidad, Santa Isabel Municipio	368	55	538	42.0	5	313	100-	16.5	98	-	25.9
El Río barrio, Las Piedras Municipio	1 118	303	576	27.6	11	815	100-	12.8	135	-	23.5
Emajagua comunidad, Maunabo Municipio	749	229	527	27.0	35	520	121	12.9	103	-	30.2
Emajagua barrio, Maunabo Municipio	1 130	338	530	30.4	48	792	119	12.1	148	-	29.5
Emajagual barrio, Juana Díaz Municipio	-	-	-	-	-	-	-	-	-	-	-
Encarnación barrio, Peñuelas Municipio	332	30	1 156	34.0	4	302	110	10.2	33	-	50.0+
Eneas barrio, San Sebastián Municipio	199	38	486	36.7	-	161	151	17.2	25	-	36.1
Ensenada barrio, Guánica Municipio	614	55	487	25.0	13	559	104	12.2	65	-	30.5
Ensenada barrio, Rincón Municipio	314	185	461	25.8	13	129	134	10.0-	87	-	28.3
Esperanza barrio, Arecibo Municipio	488	85	614	29.8	-	403	103	11.6	66	-	16.5
Esperanza comunidad, Vieques Municipio	338	45	494	19.2	-	293	100-	15.5	6	-	50.0+
Espinar barrio, Aguada Municipio	407	99	498	26.1	26	308	100-	10.2	58	-	22.0
Espino comunidad, Añasco Municipio	392	121	439	42.5	-	271	100-	10.0-	40	-	41.4
Espino barrio, Añasco Municipio	414	120	440	42.8	-	294	100-	10.0-	67	-	49.3
Espino barrio, Lares Municipio	366	83	475	25.0	-	283	100-	13.5	104	-	39.8
Espino barrio, Las Marías Municipio	26	7	650	-	-	19	137	16.3	-	-	-
Espino barrio, San Lorenzo Municipio	760	96	459	42.6	8	664	111	15.0	134	-	28.6
Espinosa barrio, Dorado Municipio	882	198	821	29.6	14	684	149	14.1	96	-	24.1
Espinosa barrio, Vega Alta Municipio	2 915	1 343	553	26.3	76	1 572	126	11.1	572	-	23.7
Factor barrio, Arecibo Municipio	1 754	817	604	31.4	45	937	138	14.9	257	-	29.5
Fajardo zona urbana, Fajardo Municipio	8 192	4 452	555	28.4	381	3 740	138	14.8	2 301	6	27.4
Fajardo barrio-pueblo, Fajardo Municipio	3 980	1 562	612	30.8	200	2 418	128	15.2	1 724	6	26.2
Farallón barrio, Cayey Municipio	84	7	750	50.0+	-	77	145	10.2	6	-	12.5
Felicia 1 barrio, Santa Isabel Municipio	85	12	1 786	50.0+	7	73	100-	10.0-	-	-	-
Felicia 2 barrio, Santa Isabel Municipio	416	55	538	42.0	5	361	100-	14.6	98	-	25.9
Flamenco barrio, Culebra Municipio	245	32	706	36.9	-	213	112	10.0-	62	6	16.4
Florencio barrio, Fajardo Municipio	1 288	840	508	26.5	-	448	121	11.9	73	-	32.8
Florida zona urbana, Florida Municipio	1 200	378	511	29.6	14	822	127	18.1	454	-	23.5
Florida barrio, San Lorenzo Municipio	1 461	585	553	28.4	74	876	160	16.2	214	-	30.0
Florida barrio, Vieques Municipio	969	45	485	22.3	3	924	128	16.6	248	-	38.5
Florida Adentro barrio, Florida Municipio	2 814	910	532	30.2	35	1 904	124	17.1	688	-	27.4
Florida Afuera barrio, Barceloneta Municipio	3 214	850	507	35.0	38	2 364	116	12.9	584	-	28.6
Fraile barrio, Culebra Municipio	-	-	-	-	-	-	-	-	-	-	-
Frailes barrio, Guaynabo Municipio	6 372	3 918	1 042	23.7	466	2 454	186	10.0-	2 346	-	27.7

Table 32. **Mortgage and Rental Cost Characteristics: 2000**—Con.

[Data based on a sample (except Tables 65-68). For information on confidentiality protection, coverage, sampling error, and nonsampling error, see Appendix G. For location of definitions, see "How to Use This Census Report"]

Puerto Rico Municipio Municipio Subdivision and Place Subbarrio	Specified owner-occupied housing units								Specified renter-occupied housing units paying cash rent		
		With a mortgage				Not mortgaged					
	Total	Total	Median selected monthly owner costs (dollars)	Median selected monthly owner costs as a percentage of household income in 1999	With a second mortgage or home equity loan or both	Total	Median selected monthly owner costs (dollars)	Median selected monthly owner costs as a percentage of household income in 1999	Total	With meals included in rent	Median gross rent as a percentage of household income in 1999
MUNICIPIO SUBDIVISION AND PLACE—Con.											
Frailes barrio, Yauco Municipio	51	14	500	40.0	-	37	100-	10.0-	-	-	-
Fránquez comunidad, Morovis Municipio	417	67	519	45.0	11	350	112	13.7	55	-	20.5
Fránquez barrio, Morovis Municipio	902	186	573	31.6	18	716	118	12.3	125	-	24.4
Frontón barrio, Ciales Municipio	621	138	525	35.0	13	483	100-	12.4	76	-	32.9
Fuig comunidad, Guánica Municipio	297	19	268	37.5	-	278	112	12.2	59	-	21.0
Furnias barrio, Las Marías Municipio	313	66	447	28.9	-	247	100-	10.0-	57	-	50.0+
Galateo comunidad, Toa Alta Municipio	588	130	547	24.8	14	458	115	17.1	91	-	33.8
Galateo barrio, Toa Alta Municipio	1 186	379	622	31.5	59	807	132	14.9	165	6	40.8
Galateo Alto barrio, Isabela Municipio	342	12	614	45.0	-	330	110	12.1	14	-	23.0
Galateo Bajo barrio, Isabela Municipio	399	43	393	49.3	-	356	115	10.0-	87	-	25.7
Garrochales barrio, Arecibo Municipio	598	95	476	25.9	6	503	129	17.7	149	-	24.2
Garrochales comunidad, Barceloneta Municipio	348	54	542	25.4	-	294	125	16.2	22	-	50.0+
Garrochales barrio, Barceloneta Municipio	1 470	451	509	27.4	12	1 019	111	16.0	116	-	50.0+
Garzas barrio, Adjuntas Municipio	152	25	619	50.0+	-	127	100-	10.0-	40	-	33.1
Gato barrio, Orocovis Municipio	360	98	514	50.0+	12	262	118	20.6	118	-	44.3
G. L. García comunidad, Cayey Municipio	387	67	448	50.0+	15	320	138	18.0	72	-	38.8
Gobernador Piñero barrio, San Juan Municipio	8 519	4 235	695	28.8	551	4 284	179	13.3	6 901	63	28.9
Guacio barrio, San Sebastián Municipio	134	22	457	37.9	-	112	100-	14.5	14	-	15.0
Guadiana barrio, Naranjito Municipio	946	197	605	29.5	23	749	120	11.4	104	-	26.4
Guajataca barrio, Quebradillas Municipio	348	65	567	50.0+	-	283	100-	14.2	52	-	28.0
Guajataca barrio, San Sebastián Municipio	194	34	577	45.7	-	160	100-	10.0-	14	-	14.4
Guamá barrio, San Germán Municipio	468	72	543	14.1	14	396	116	10.0-	129	-	26.8
Guamaní barrio, Guayama Municipio	327	55	861	27.5	6	272	112	14.2	59	-	50.0+
Guanábano barrio, Aguada Municipio	178	66	405	29.0	-	112	100-	10.0-	37	-	26.8
Guanajibo barrio, Cabo Rojo Municipio	874	201	759	26.5	20	673	113	10.8	192	-	19.8
Guanajibo barrio, Hormigueros Municipio	1 659	497	590	28.3	29	1 162	166	13.0	381	-	28.0
Guanajibo barrio, Mayagüez Municipio	1 757	948	569	26.7	111	809	171	11.3	624	7	26.7
Guánica zona urbana, Guánica Municipio	1 971	375	517	34.0	36	1 596	103	12.0	836	12	24.2
Guánica barrio-pueblo, Guánica Municipio	817	262	524	33.2	23	555	103	14.7	646	12	20.3
Guaniquilla barrio, Aguada Municipio	591	217	511	36.3	30	374	105	13.7	209	-	24.8
Guaonico barrio, Utuado Municipio	161	42	907	36.3	-	119	100-	18.8	24	-	19.4
Guaraguao barrio, Guaynabo Municipio	963	156	523	23.2	13	807	109	10.0-	130	-	20.5
Guaraguao barrio, Ponce Municipio	201	13	250	25.4	-	188	100-	12.3	33	-	24.8
Guaraguao Abajo barrio, Bayamón Municipio	2 033	1 250	714	25.7	102	783	143	12.0	266	-	23.6
Guaraguao Arriba barrio, Bayamón Municipio	421	100	543	31.0	-	321	161	15.4	17	-	27.1
Guardarraya barrio, Patillas Municipio	560	74	540	26.1	4	486	100	10.0-	62	-	24.6
Guásimas barrio, Arroyo Municipio	937	563	440	25.9	53	374	153	12.7	258	-	27.1
Guatemala barrio, San Sebastián Municipio	772	361	429	27.1	20	411	100-	10.0-	113	-	27.3
Guavate barrio, Cayey Municipio	366	138	1 081	50.0+	16	228	129	12.0	35	6	50.0+
Guayabal comunidad, Juana Díaz Municipio	570	92	311	14.7	-	478	117	15.3	59	-	14.6
Guayabal barrio, Juana Díaz Municipio	1 308	169	416	23.8	33	1 139	100-	11.7	142	-	19.7
Guayabo barrio, Aguada Municipio	691	298	505	23.1	20	393	117	11.9	216	7	24.3
Guayabo Dulce barrio, Adjuntas Municipio	-	-	-	-	-	-	-	-	-	-	-
Guayabos barrio, Isabela Municipio	370	64	533	36.5	7	306	140	13.3	72	-	40.0
Guayabota barrio, Yabucoa Municipio	773	36	563	29.2	-	737	100-	10.0-	72	-	25.7
Guayacán barrio, Ceiba Municipio	-	-	-	-	-	-	-	-	261	-	23.5
Guayama zona urbana, Guayama Municipio	4 744	2 344	552	25.0	171	2 400	140	13.4	1 985	-	25.2
Guayama barrio-pueblo, Guayama Municipio	3 452	1 288	543	27.3	104	2 164	134	13.9	1 837	-	24.7
Guayanilla zona urbana, Guayanilla Municipio	1 239	494	562	25.2	48	745	172	13.6	285	-	18.8
Guayanilla barrio-pueblo, Guayanilla Municipio	1 148	440	571	26.3	48	708	159	13.0	275	-	18.3
Guaynabo zona urbana, Guaynabo Municipio	15 231	8 470	1 120	23.6	1 054	6 761	165	10.5	5 161	14	27.1
Guaynabo barrio-pueblo, Guaynabo Municipio	403	99	1 031	23.3	6	304	140	10.0-	327	6	22.6
Guayo barrio, Adjuntas Municipio	170	28	500	27.5	7	142	100-	10.0-	13	-	34.1
Guerrero barrio, Aguadilla Municipio	623	172	391	41.4	28	451	100-	10.2	80	-	35.0
Guerrero barrio, Isabela Municipio	867	152	477	31.3	-	715	108	10.0-	211	-	29.7
Guilarte barrio, Adjuntas Municipio	199	24	500	27.5	-	175	100-	10.0-	42	-	50.0+
Gurabo zona urbana, Gurabo Municipio	2 038	922	487	29.8	61	1 116	102	12.0	582	-	31.6
Gurabo barrio-pueblo, Gurabo Municipio	379	30	288	50.0+	-	349	100-	10.7	232	-	31.6
Gurabo Abajo barrio, Juncos Municipio	948	239	475	33.5	21	709	130	16.1	102	-	32.5
Gurabo Arriba barrio, Juncos Municipio	183	25	693	13.8	6	158	147	14.8	10	-	32.5
Guzmán Abajo barrio, Río Grande Municipio	1 626	639	519	30.0	41	987	129	10.7	268	6	30.4
Guzmán Arriba barrio, Río Grande Municipio	226	61	781	36.1	7	165	153	20.1	10	-	17.5
Hatillo barrio, Añasco Municipio	336	49	459	43.6	16	287	100-	10.0-	47	-	26.7
Hatillo zona urbana, Hatillo Municipio	1 131	425	450	27.4	50	706	104	13.3	473	4	27.7
Hatillo barrio, Hatillo Municipio	963	355	514	26.5	32	608	138	15.7	255	4	24.1
Hatillo barrio-pueblo, Hatillo Municipio	488	198	415	23.0	18	290	100-	10.0-	348	-	27.3
Hato barrio, San Lorenzo Municipio	1 521	590	490	34.7	16	931	163	18.9	452	6	30.6
Hato Abajo barrio, Arecibo Municipio	5 443	2 667	550	25.5	192	2 776	139	12.0	1 710	6	29.4
Hato Arriba barrio, Arecibo Municipio	1 983	660	598	29.5	24	1 323	109	10.3	318	-	30.3
Hato Arriba comunidad, San Sebastián Municipio	222	40	442	50.0+	-	182	103	22.1	16	-	45.0
Hato Arriba barrio, San Sebastián Municipio	515	144	442	30.4	7	371	108	10.8	81	-	35.1
Hato Candal comunidad, Río Grande Municipio	610	91	527	47.5	-	519	100-	16.1	72	-	32.5
Hato Nuevo barrio, Guaynabo Municipio	740	195	846	31.1	18	545	137	11.4	91	-	20.3
Hato Nuevo barrio, Gurabo Municipio	1 902	817	681	28.8	12	1 085	115	14.0	218	-	27.4
Hato Puerco barrio, Canóvanas Municipio	1 785	352	623	32.6	28	1 433	141	14.3	230	13	22.8
Hato Puerco Abajo barrio, Villalba Municipio	400	64	606	19.6	8	336	100-	12.4	43	-	37.3
Hato Puerco Arriba barrio, Villalba Municipio	1 914	356	534	31.8	6	1 558	100-	11.0	252	4	30.5
Hato Rey Central barrio, San Juan Municipio	2 339	550	735	28.1	14	1 789	142	15.3	3 700	56	25.6
Hato Rey Norte barrio, San Juan Municipio	1 605	747	873	25.7	90	858	160	10.0-	3 070	8	22.0
Hato Rey Sur barrio, San Juan Municipio	917	408	937	27.7	27	509	219	10.0-	2 441	18	29.6
Hato Tejas barrio, Bayamón Municipio	10 600	7 113	748	26.9	906	3 487	200	13.9	2 783	-	28.0

Table 32. **Mortgage and Rental Cost Characteristics: 2000**—Con.

[Data based on a sample (except Tables 65-68). For information on confidentiality protection, coverage, sampling error, and nonsampling error, see Appendix G. For location of definitions, see "How to Use This Census Report"]

Puerto Rico Municipio Municipio Subdivision and Place Subbarrio	Specified owner-occupied housing units								Specified renter-occupied housing units paying cash rent		
		With a mortgage				Not mortgaged					
	Total	Total	Median selected monthly owner costs (dollars)	Median selected monthly owner costs as a percentage of household income in 1999	With a second mortgage or home equity loan or both	Total	Median selected monthly owner costs (dollars)	Median selected monthly owner costs as a percentage of household income in 1999	Total	With meals included in rent	Median gross rent as a percentage of household income in 1999
MUNICIPIO SUBDIVISION AND PLACE—Con.											
Hato Viejo barrio, Arecibo Municipio	457	47	392	32.9	8	410	100-	10.0-	69	-	34.0
Hato Viejo barrio, Ciales Municipio	506	175	593	45.6	-	331	137	12.7	147	-	25.5
Hayales barrio, Coamo Municipio	276	101	494	31.8	12	175	120	11.1	63	-	16.9
Helechal barrio, Barranquitas Municipio	782	241	535	27.3	7	541	133	15.6	144	-	37.5
Herreras barrio, Río Grande Municipio	187	42	583	42.9	-	145	203	29.7	26	-	24.2
Higuillar barrio, Dorado Municipio	5 474	2 364	762	28.1	234	3 110	132	10.9	847	5	24.3
Hoconuco Alto barrio, San Germán Municipio	228	14	300	50.0+	-	214	100-	10.6	21	-	32.5
Hoconuco Bajo barrio, San Germán Municipio	358	72	600	32.1	-	286	100-	10.0-	37	-	32.1
Honduras barrio, Barranquitas Municipio	433	201	431	26.1	41	232	128	13.7	90	-	33.0
Honduras barrio, Cidra Municipio	447	76	533	30.9	5	371	126	13.2	40	-	50.0
Hormigueros zona urbana, Hormigueros Municipio	3 210	1 089	479	28.2	60	2 121	132	11.1	698	-	26.5
Hormigueros barrio, Hormigueros Municipio	838	491	411	24.6	47	347	124	10.0-	178	-	22.0
Hormigueros barrio-pueblo, Hormigueros Municipio	242	126	419	26.3	-	116	100-	10.0-	66	-	30.8
Hoya Mala barrio, San Sebastián Municipio	897	186	542	26.6	25	711	100-	14.0	168	6	35.0
Hoyo Mulas barrio, Carolina Municipio	7 245	4 678	671	29.3	608	2 567	191	12.8	2 197	27	31.8
H. Rivera Colón comunidad, Toa Alta Municipio	597	97	399	32.8	-	500	143	18.4	81	-	50.0+
Húcares barrio, Naguabo Municipio	366	98	806	24.2	14	268	107	10.2	224	-	31.3
Humacao zona urbana, Humacao Municipio	4 424	2 120	586	27.1	239	2 304	159	13.4	2 031	5	24.8
Humacao barrio-pueblo, Humacao Municipio	1 077	454	536	22.8	47	623	151	11.6	513	-	26.5
Humatas barrio, Añasco Municipio	125	18	500	35.0	-	107	100-	10.0-	5	-	50.0+
Imbéry comunidad, Barceloneta Municipio	707	248	494	40.5	26	459	118	14.0	134	-	18.8
Indiera Alta barrio, Maricao Municipio	181	18	343	14.6	-	163	100-	11.6	46	-	41.5
Indiera Baja barrio, Maricao Municipio	142	14	750	32.5	-	128	100-	10.0-	31	-	26.7
Indiera Fría barrio, Maricao Municipio	68	7	450	50.0+	-	61	100-	11.3	6	-	12.5
Indios comunidad, Guayanilla Municipio	439	45	693	46.7	11	394	100-	10.5	49	-	22.3
Indios barrio, Guayanilla Municipio	570	68	479	35.0	5	502	114	14.1	40	-	32.5
Ingenio comunidad, Toa Baja Municipio	1 376	124	620	38.5	13	1 252	100-	11.1	146	4	45.0
Isabela zona urbana, Isabela Municipio	2 927	1 228	442	30.3	42	1 699	121	12.8	1 041	-	31.1
Isabela barrio-pueblo, Isabela Municipio	1 945	738	413	30.5	5	1 207	120	13.6	865	-	32.3
Isabel II barrio-pueblo, Vieques Municipio	442	23	921	29.8	6	419	149	15.2	130	-	50.0+
Isla de Mona e Islote Monito barrio, Mayagüez Municipio	-	-	-	-	-	-	-	-	-	-	-
Islote barrio, Arecibo Municipio	1 619	330	543	37.4	19	1 289	120	16.8	254	-	38.5
Jacaboa barrio, Patillas Municipio	251	64	650	33.5	10	187	100-	10.0-	46	-	35.7
Jacaguas barrio, Juana Díaz Municipio	1 012	253	508	30.2	-	759	117	10.2	151	-	25.4
Jácana barrio, Yauco Municipio	504	96	492	27.5	6	408	100-	10.9	72	-	29.5
Jácanas barrio, Yabucoa Municipio	834	64	700	29.1	-	770	100-	10.0-	57	-	24.3
Jagual barrio, Patillas Municipio	124	8	1 125	50.0+	8	116	125	10.0-	12	-	27.5
Jagual comunidad, San Lorenzo Municipio	264	37	503	27.3	-	227	178	18.3	77	-	31.1
Jagual barrio, San Lorenzo Municipio	936	149	485	31.0	25	787	136	14.0	112	-	32.3
Jagua Pasto barrio, Guayanilla Municipio	27	-	-	-	-	27	102	25.4	-	-	-
Jaguar barrio, Gurabo Municipio	201	39	642	23.1	-	162	144	15.2	17	-	22.5
Jaguas barrio, Ciales Municipio	962	411	452	29.1	13	551	114	13.2	311	8	43.9
Jaguas barrio, Guayanilla Municipio	302	57	771	16.9	-	245	141	14.9	47	-	50.0+
Jaguas barrio, Gurabo Municipio	486	128	553	23.1	6	358	126	10.0-	73	-	50.0+
Jaguas barrio, Peñuelas Municipio	577	238	440	26.1	5	339	110	10.0-	82	-	39.4
Jagüey barrio, Aguada Municipio	479	106	720	50.0+	-	373	100-	15.4	61	-	50.0+
Jagüey barrio, Rincón Municipio	228	20	1 708	48.3	14	208	110	14.7	30	-	30.8
Jagüeyes barrio, Aguas Buenas Municipio	591	172	923	19.6	7	419	119	10.0-	79	-	24.2
Jaguitas barrio, Hormigueros Municipio	371	90	448	28.2	6	281	100-	10.0-	75	-	34.8
Jájome Alto barrio, Cayey Municipio	154	15	450	50.0+	-	139	100-	10.9	23	-	50.0+
Jájome Bajo barrio, Cayey Municipio	198	35	206	20.3	-	163	129	17.0	7	-	17.5
Jauca barrio, Jayuya Municipio	32	15	906	39.7	8	17	211	21.1	6	-	12.5
Jauca comunidad, Santa Isabel Municipio	427	113	515	36.9	-	314	109	14.4	73	-	23.6
Jauca 1 barrio, Santa Isabel Municipio	611	158	529	27.2	-	453	116	13.2	85	-	24.9
Jauca 2 barrio, Santa Isabel Municipio	912	609	559	25.0	26	303	130	12.3	94	-	19.9
Jayuya zona urbana, Jayuya Municipio	530	232	447	36.8	39	298	140	18.1	374	-	23.0
Jayuya barrio-pueblo, Jayuya Municipio	188	52	390	50.0+	8	136	150	21.4	255	-	28.1
Jayuya Abajo barrio, Jayuya Municipio	605	352	468	29.1	19	253	119	12.9	170	-	22.5
Jiménez barrio, Río Grande Municipio	718	204	616	22.5	14	514	109	10.0-	80	-	21.9
Jobos comunidad, Guayama Municipio	816	152	510	26.9	6	664	100-	13.0	136	-	24.6
Jobos barrio, Guayama Municipio	1 530	233	443	27.1	13	1 297	100-	13.6	234	-	27.2
Jobos barrio, Isabela Municipio	827	174	593	34.5	11	653	127	13.6	194	-	23.4
Juana Díaz zona urbana, Juana Díaz Municipio	2 055	765	517	24.7	39	1 290	140	13.1	718	8	30.2
Juana Díaz barrio-pueblo, Juana Díaz Municipio	867	283	543	26.6	27	584	159	14.6	562	8	30.4
Juan Alonso barrio, Mayagüez Municipio	341	86	760	30.7	16	255	105	12.5	59	-	38.9
Juan Asencio barrio, Aguas Buenas Municipio	651	67	633	21.0	-	584	100-	10.0-	112	-	22.5
Juan González barrio, Adjuntas Municipio	163	48	400	35.7	11	115	100-	10.0-	17	-	50.0+
Juan Martín barrio, Luquillo Municipio	240	19	636	33.2	-	221	143	12.6	32	-	45.0
Juan Martín barrio, Yabucoa Municipio	839	398	651	24.5	65	441	144	14.5	201	-	18.0
Juan Sánchez barrio, Bayamón Municipio	4 070	2 666	853	28.1	245	1 404	181	11.2	1 874	7	26.0
Juncal comunidad, San Sebastián Municipio	238	53	474	48.8	5	185	100-	10.0-	69	-	21.7
Juncal barrio, San Sebastián Municipio	409	71	450	39.8	5	338	100-	10.3	103	-	19.3
Juncos zona urbana, Juncos Municipio	1 838	760	558	31.0	51	1 078	134	15.1	938	6	27.9
Juncos barrio-pueblo, Juncos Municipio	541	80	727	37.0	22	461	117	14.1	391	6	32.6
La Alianza comunidad, Arecibo Municipio	583	147	520	31.8	13	436	100-	13.5	75	-	50.0+
La Dolores comunidad, Río Grande Municipio	863	202	560	50.0+	11	661	127	11.6	125	-	37.5

Table 32. **Mortgage and Rental Cost Characteristics: 2000**—Con.

[Data based on a sample (except Tables 65-68). For information on confidentiality protection, coverage, sampling error, and nonsampling error, see Appendix G.
For location of definitions, see "How to Use This Census Report"]

Puerto Rico Municipio Municipio Subdivision and Place Subbarrio	Specified owner-occupied housing units								Specified renter-occupied housing units paying cash rent		
		With a mortgage				Not mortgaged					
	Total	Total	Median selected monthly owner costs (dollars)	Median selected monthly owner costs as a percentage of household income in 1999	With a second mortgage or home equity loan or both	Total	Median selected monthly owner costs (dollars)	Median selected monthly owner costs as a percentage of household income in 1999	Total	With meals included in rent	Median gross rent as a percentage of household income in 1999
MUNICIPIO SUBDIVISION AND PLACE—Con.											
La Fermina comunidad	783	183	601	30.6	5	600	127	13.4	127	-	36.3
Humacao Municipio (part)	478	136	626	26.9	5	342	121	13.3	70	-	50.0
Las Piedras Municipio (part)	305	47	488	43.0	-	258	135	13.4	57	-	19.9
La Gloria barrio, Trujillo Alto Municipio	1 177	234	675	31.3	19	943	147	15.3	122	-	33.2
Lagunas barrio, Aguada Municipio	804	88	424	34.3	11	716	100-	10.0-	63	-	23.8
Lajas zona urbana, Lajas Municipio	1 044	490	515	21.0	45	554	117	10.0-	413	4	26.4
Lajas barrio, Lajas Municipio	560	78	583	41.7	-	482	100-	11.4	165	-	33.2
Lajas barrio-pueblo, Lajas Municipio	73	13	750	49.3	6	60	100-	10.0-	129	-	28.5
Lajas Arriba barrio, Lajas Municipio	672	119	465	25.9	7	553	100-	11.0	55	-	28.6
La Luisa comunidad, Manatí Municipio	757	141	525	22.6	-	616	101	10.6	114	5	32.1
Lamboglia comunidad, Patillas Municipio	274	32	657	33.2	-	242	159	13.0	23	-	19.6
Lapa barrio, Cayey Municipio	48	16	600	50.0+	-	32	119	18.2	11	-	15.4
Lapa barrio, Salinas Municipio	2 318	310	471	27.3	22	2 008	109	14.2	339	-	23.3
La Parguera comunidad, Lajas Municipio	311	70	563	40.8	-	241	159	15.9	20	-	36.7
La Playa comunidad, Añasco Municipio	552	56	424	23.5	17	496	100-	10.2	100	-	26.4
La Plena comunidad, Salinas Municipio	217	14	650	50.0+	-	203	100-	10.0-	25	-	18.3
Lares zona urbana, Lares Municipio	1 422	686	408	29.9	14	736	107	12.3	546	-	39.0
Lares barrio, Lares Municipio	839	287	559	32.2	17	552	105	12.3	303	-	27.2
Lares barrio-pueblo, Lares Municipio	578	192	476	40.6	14	386	112	14.7	431	-	44.5
Las Marías comunidad, Añasco Municipio	435	73	502	28.5	-	362	100-	12.5	54	8	21.2
Las Marías zona urbana, Las Marías Municipio	226	83	317	34.7	20	143	134	14.2	94	-	40.5
Las Marías barrio-pueblo, Las Marías Municipio	47	7	650	50.0+	-	40	100-	10.0-	62	-	40.9
Las Ochenta comunidad, Salinas Municipio	232	43	296	19.6	-	189	100-	13.9	52	-	33.5
Las Ollas comunidad, Santa Isabel Municipio	481	121	460	23.4	-	360	156	14.1	67	-	24.1
Las Palmas barrio, Utuado Municipio	278	67	471	41.4	-	211	123	10.0-	45	-	30.4
Las Piedras zona urbana, Las Piedras Municipio	1 320	680	546	27.0	44	640	112	15.4	630	9	18.5
Las Piedras barrio-pueblo, Las Piedras Municipio	365	31	727	29.0	-	334	100-	21.5	272	-	16.6
La Torre barrio, Lares Municipio	380	173	399	35.9	22	207	100-	11.5	63	-	27.3
Lavadero barrio, Hormigueros Municipio	1 066	342	553	31.1	6	724	100-	10.0-	160	-	19.9
Leguísamo barrio, Mayagüez Municipio	514	148	636	44.3	-	366	100-	10.0-	101	-	19.5
Levittown comunidad, Toa Baja Municipio	6 762	4 611	636	24.5	492	2 151	194	12.6	2 330	7	29.7
Liborio Negrón Torres comunidad, Sabana Grande Municipio	375	47	602	31.6	-	328	106	12.7	38	-	22.6
Limaní barrio, Adjuntas Municipio	98	11	308	14.6	-	87	100-	11.8	-	-	-
Limón barrio, Mayagüez Municipio	365	45	370	22.8	-	320	100-	10.0-	59	8	27.2
Limón barrio, Utuado Municipio	53	12	486	50.0+	-	41	178	10.5	-	-	-
Limones barrio, Yabucoa Municipio	984	95	492	31.8	4	889	100-	10.0-	101	-	44.7
Lirios barrio, Juncos Municipio	1 124	475	618	31.0	6	649	124	13.2	577	-	31.0
Lizas barrio, Maunabo Municipio	172	14	700	50.0	-	158	100-	11.4	25	-	12.5
Llanadas barrio, Isabela Municipio	731	109	492	29.1	8	622	100-	12.2	104	-	23.6
Llano barrio, Guayanilla Municipio	180	18	550	50.0+	-	162	112	16.3	11	-	10.0-
Llanos barrio, Aibonito Municipio	1 478	560	612	32.7	50	918	119	12.1	381	17	27.9
Llanos barrio, Lajas Municipio	192	14	413	20.6	-	178	100-	10.0-	10	-	30.0
Llanos Costa barrio, Cabo Rojo Municipio	1 018	262	479	28.8	18	756	100-	11.6	151	-	31.7
Llanos Tuna barrio, Cabo Rojo Municipio	1 708	230	559	36.9	14	1 478	100-	11.3	212	-	24.9
Llave barrio, Vieques Municipio	8	-	-	-	-	8	175	10.0-	-	-	-
Lluveras comunidad, Sabana Grande Municipio	523	73	534	39.0	-	450	111	12.0	58	-	30.0
Loíza zona urbana, Loíza Municipio	658	102	604	28.8	9	556	190	17.9	230	-	23.5
Loíza barrio-pueblo, Loíza Municipio	658	102	604	28.8	9	556	190	17.9	230	-	23.5
Lomas comunidad, Canóvanas Municipio	261	68	479	39.4	-	193	138	18.0	18	-	10.0-
Lomas barrio, Canóvanas Municipio	1 320	227	567	50.0+	20	1 093	126	14.8	152	-	23.1
Lomas barrio, Juana Díaz Municipio	347	85	471	29.7	6	262	100-	12.2	36	-	26.0
Lomas barrio, Naranjito Municipio	947	220	495	32.6	6	727	110	14.5	143	-	28.0
Los Llanos comunidad, Coamo Municipio	576	123	480	32.6	6	453	117	11.7	99	-	35.8
Los Llanos barrio, Coamo Municipio	912	241	508	28.2	6	671	114	11.2	128	-	30.6
Luis Lloréns Torres comunidad, Juana Díaz Municipio	764	176	485	31.5	-	588	112	10.0-	93	-	28.3
Luis M. Cintrón comunidad, Fajardo Municipio	671	149	527	31.6	14	522	129	15.3	122	8	45.0
Luquillo zona urbana, Luquillo Municipio	1 812	1 202	543	29.8	142	610	164	14.3	573	9	23.8
Luquillo barrio-pueblo, Luquillo Municipio	228	23	472	42.8	-	205	141	16.4	160	-	28.2
Luyando comunidad, Aguada Municipio	867	211	430	38.3	15	656	100-	10.0-	91	-	26.8
Mabú barrio, Humacao Municipio	1 895	780	548	29.9	37	1 115	145	14.0	683	-	25.1
Macaná barrio, Guayanilla Municipio	342	56	675	50.0+	-	286	127	15.4	126	-	22.6
Macaná barrio, Peñuelas Municipio	212	27	732	50.0+	17	185	122	10.0-	28	-	10.0-
Machete barrio, Guayama Municipio	656	429	488	26.5	18	227	164	16.3	62	-	41.6
Machos barrio, Ceiba Municipio	883	517	519	31.6	30	366	162	13.1	207	-	30.4
Machuchal barrio, Sabana Grande Municipio	1 334	147	606	27.0	7	1 187	100-	11.9	166	-	23.4
Machuelo Abajo barrio, Ponce Municipio	2 355	991	637	24.5	52	1 364	163	13.5	1 252	-	21.7
Machuelo Arriba barrio, Ponce Municipio	3 272	1 429	533	24.1	106	1 843	124	11.3	639	5	26.1
Magas barrio, Guayanilla Municipio	782	314	489	29.3	14	468	139	13.9	180	-	28.5
Magas Arriba comunidad, Guayanilla Municipio	268	39	594	33.8	-	229	141	13.2	-	-	-
Magos barrio, San Sebastián Municipio	71	13	481	14.1	-	58	100-	10.0-	18	5	50.0+
Maguayo barrio, Dorado Municipio	1 253	257	799	33.4	14	996	132	12.9	79	-	31.9
Magueyes barrio, Corozal Municipio	67	11	450	34.6	-	56	100-	11.5	10	-	50.0+
Magueyes barrio, Ponce Municipio	1 581	855	704	24.4	61	726	124	15.4	198	-	34.6
Magueyes Urbano barrio, Ponce Municipio	364	219	587	16.2	15	145	148	12.7	48	7	17.3
Maizales barrio, Naguabo Municipio	511	120	505	36.4	7	391	112	12.2	126	-	19.2
Maleza Alta barrio, Aguadilla Municipio	368	187	731	20.1	25	181	100-	10.8	184	-	23.2
Maleza Baja barrio, Aguadilla Municipio	459	301	608	21.5	11	158	147	10.0-	178	-	24.7
Malezas barrio, Mayagüez Municipio	275	31	714	38.2	-	244	100-	14.0	32	-	31.4
Mal Paso barrio, Aguada Municipio	682	184	523	29.4	-	498	100-	10.0-	52	-	21.7

Table 32. **Mortgage and Rental Cost Characteristics: 2000**—Con.

[Data based on a sample (except Tables 65-68). For information on confidentiality protection, coverage, sampling error, and nonsampling error, see Appendix G. For location of definitions, see "How to Use This Census Report"]

Puerto Rico Municipio Municipio Subdivision and Place Subbarrio	Specified owner-occupied housing units								Specified renter-occupied housing units paying cash rent		
		With a mortgage				Not mortgaged					
	Total	Total	Median selected monthly owner costs (dollars)	Median selected monthly owner costs as a percentage of household income in 1999	With a second mortgage or home equity loan or both	Total	Median selected monthly owner costs (dollars)	Median selected monthly owner costs as a percentage of household income in 1999	Total	With meals included in rent	Median gross rent as a percentage of household income in 1999
MUNICIPIO SUBDIVISION AND PLACE—Con.											
Mambiche barrio, Humacao Municipio	542	77	593	24.0	13	465	113	10.4	62	-	34.3
Mamey barrio, Aguada Municipio	510	88	671	30.7	6	422	100-	10.0-	73	-	23.5
Mamey barrio, Guaynabo Municipio	794	127	1 205	39.2	7	667	118	11.1	58	-	37.5
Mamey barrio, Gurabo Municipio	1 167	659	611	25.5	52	508	106	10.0-	135	-	25.4
Mamey barrio, Juncos Municipio	898	533	604	24.9	-	365	123	12.2	182	-	18.5
Mamey barrio, Patillas Municipio	698	377	490	27.2	10	321	113	11.2	106	-	20.0
Mameyal barrio, Dorado Municipio	-	-	-	-	-	-	-	-	-	-	-
Mameyes Abajo barrio, Utuado Municipio	258	75	350	32.7	11	183	100-	21.0	51	-	50.0+
Mameyes Arriba barrio, Jayuya Municipio	312	65	612	50.0+	10	247	100-	12.3	67	-	22.5
Mameyes I barrio, Luquillo Municipio	585	132	568	24.3	11	453	169	16.6	89	17	43.7
Mameyes II barrio, Río Grande Municipio	731	260	802	28.8	6	471	164	13.4	82	-	38.5
Maná barrio, Corozal Municipio	382	64	519	27.5	-	318	100-	13.0	36	-	18.2
Manatí zona urbana, Manatí Municipio	3 315	1 363	565	29.0	80	1 952	130	13.0	1 361	17	29.7
Manatí barrio-pueblo, Manatí Municipio	1 358	316	648	30.9	18	1 042	131	12.9	804	17	30.6
Maragüez barrio, Ponce Municipio	190	35	388	37.8	-	155	100-	10.9	6	-	-
Maravilla Este barrio, Las Marías Municipio	223	33	632	27.9	-	190	138	15.0	66	-	25.8
Maravilla Norte barrio, Las Marías Municipio	160	31	439	43.5	7	129	136	15.1	12	-	50.0+
Maravilla Sur barrio, Las Marías Municipio	277	210	396	27.5	20	67	100-	10.0-	180	-	18.3
Maresúa barrio, San Germán Municipio	263	113	487	32.1	-	150	133	10.0-	48	-	21.0
María Antonia comunidad, Guánica Municipio	382	59	532	27.9	7	323	117	10.0-	56	-	40.8
Mariana barrio, Humacao Municipio	829	106	467	27.3	13	723	120	13.0	74	-	25.8
Mariana barrio, Naguabo Municipio	511	106	550	29.2	5	405	133	14.6	69	-	19.0
Mariano Colón comunidad	533	101	388	24.6	-	432	145	13.7	60	-	26.1
Coamo Municipio (part)	508	101	388	24.6	-	407	145	14.0	60	-	26.1
Santa Isabel Municipio (part)	25	-	-	-	-	25	142	12.5	-	-	-
Marías barrio, Aguada Municipio	482	56	429	31.8	7	426	100-	10.0-	55	-	13.9
Marías barrio, Añasco Municipio	1 018	268	392	21.5	15	750	100-	10.0-	298	8	19.6
Marías barrio, Moca Municipio	476	97	492	36.5	20	379	100-	10.6	76	-	26.1
Maricao zona urbana, Maricao Municipio	284	51	411	12.9	-	233	105	10.3	100	-	36.7
Maricao barrio-pueblo, Maricao Municipio	201	6	350	12.5	-	195	112	10.6	84	-	30.0
Maricao barrio, Vega Alta Municipio	1 237	218	521	28.1	8	1 019	103	10.6	148	-	22.0
Maricao Afuera barrio, Maricao Municipio	358	109	384	24.3	7	249	100-	12.2	115	7	39.6
Marín barrio, Patillas Municipio	544	133	451	37.0	-	411	100-	12.2	42	-	23.3
Martín González barrio, Carolina Municipio	4 727	3 027	742	29.6	340	1 700	228	16.6	1 984	4	25.0
Martorell comunidad, Yabucoa Municipio	744	71	489	34.4	4	673	100-	10.8	82	-	41.7
Marueño comunidad, Ponce Municipio	218	52	550	22.9	-	166	120	11.8	19	-	28.8
Marueño barrio, Ponce Municipio	365	69	554	23.2	-	296	116	11.4	45	-	28.0
Masa barrio, Gurabo Municipio	409	76	571	42.6	14	333	137	12.9	59	-	24.8
Mata de Cañas barrio, Orocovis Municipio	99	23	492	24.6	-	76	135	13.3	12	-	32.5
Mata de Plátano barrio, Luquillo Municipio	2 024	1 179	563	30.1	139	845	152	14.0	373	9	25.8
Matón Abajo barrio, Cayey Municipio	238	63	634	32.5	-	175	171	16.5	35	-	23.8
Matón Arriba barrio, Cayey Municipio	182	34	689	38.1	-	148	121	12.5	33	-	39.1
Matuyas Alto barrio, Maunabo Municipio	77	14	400	20.0	-	63	100-	10.0-	-	-	-
Matuyas Bajo barrio, Maunabo Municipio	49	-	-	-	-	49	100-	10.0-	13	-	50.0+
Maunabo barrio-pueblo, Maunabo Municipio	90	30	667	33.5	-	60	102	10.0-	47	-	41.3
Maunabo zona urbana, Maunabo Municipio	400	151	495	33.4	18	249	100-	10.0-	207	-	25.5
Mavilla barrio, Vega Alta Municipio	105	-	-	-	-	105	173	14.2	-	-	-
Mayagüez zona urbana, Mayagüez Municipio	14 003	4 856	624	25.6	413	9 147	123	11.3	10 901	81	27.0
Mayagüez barrio-pueblo, Mayagüez Municipio	3 968	892	584	28.9	58	3 076	108	10.9	6 971	69	27.3
Mayagüez Arriba barrio, Mayagüez Municipio	1 142	282	764	28.3	24	860	116	10.0-	491	5	26.0
Media Luna barrio, Toa Baja Municipio	2 939	631	599	35.3	70	2 308	104	13.4	385	7	29.8
Medianía Alta barrio, Loíza Municipio	2 311	266	529	50.0+	14	2 045	126	19.7	155	-	19.0
Medianía Baja barrio, Loíza Municipio	2 054	514	594	27.7	19	1 540	105	13.4	216	7	25.9
Membrillo barrio, Camuy Municipio	775	326	523	28.2	29	449	107	10.5	219	-	28.9
Minillas barrio, Bayamón Municipio	9 557	4 652	693	30.1	533	4 905	191	15.1	3 291	33	29.8
Minillas barrio, San Germán Municipio	953	185	481	19.8	-	768	119	11.5	74	-	20.7
Mirabales barrio, San Sebastián Municipio	133	30	375	50.0+	-	103	100-	12.6	28	-	35.0
Miradero barrio, Cabo Rojo Municipio	4 005	1 968	494	27.9	87	2 037	113	13.1	530	-	26.0
Miradero barrio, Mayagüez Municipio	1 250	736	834	21.6	68	514	139	11.5	476	-	36.8
Miraflores barrio, Añasco Municipio	181	4	450	50.0+	-	177	100-	10.0-	35	-	50.0+
Miraflores barrio, Arecibo Municipio	1 271	160	556	33.4	-	1 111	102	13.5	111	6	14.4
Miranda comunidad, Vega Baja Municipio	521	64	419	23.0	-	457	100-	11.5	69	-	22.9
Mirasol barrio, Lares Municipio	276	108	347	36.0	7	168	100-	12.6	60	-	19.8
Moca zona urbana, Moca Municipio	915	438	472	28.0	23	477	121	11.8	370	5	28.6
Moca barrio-pueblo, Moca Municipio	334	86	388	23.6	-	248	122	12.9	210	5	32.4
Monacillo barrio, San Juan Municipio	2 581	1 728	1 033	23.0	224	853	186	10.0-	1 032	-	24.3
Monacillo Urbano barrio, San Juan Municipio	4 479	2 622	1 083	23.6	254	1 857	192	10.0-	3 385	7	23.8
Monserrate comunidad	660	139	490	41.0	-	521	102	11.5	125	-	21.4
Vega Alta Municipio (part)	67	27	443	50.0+	-	40	133	10.0-	-	-	-
Vega Baja Municipio (part)	593	112	583	37.5	-	481	100-	11.9	125	-	21.4
Montalva barrio, Guánica Municipio	812	104	742	33.9	-	708	110	11.8	89	-	39.0
Montaña barrio, Aguadilla Municipio	945	349	511	29.1	25	596	119	12.9	206	-	26.0
Monte Grande comunidad, Cabo Rojo Municipio	545	165	582	33.6	7	380	117	14.2	61	-	45.3
Monte Grande barrio, Cabo Rojo Municipio	1 465	333	591	32.4	19	1 132	112	12.2	614	9	23.7
Monte Llano barrio, Cayey Municipio	705	428	778	28.0	43	277	158	10.9	380	5	22.7
Monte Llano barrio, Cidra Municipio	190	36	533	37.8	6	154	139	10.0-	53	-	25.8
Monte Llano barrio, Morovis Municipio	538	296	435	23.4	-	242	128	12.6	154	10	28.5
Monte Llano barrio, Ponce Municipio	82	7	1 125	10.0-	-	75	115	10.0-	8	-	10.0-
Montones barrio, Las Piedras Municipio	1 372	277	523	29.0	19	1 095	105	11.6	269	7	23.2
Montoso barrio, Maricao Municipio	250	67	426	28.9	15	183	131	10.0-	39	-	18.9

Table 32. **Mortgage and Rental Cost Characteristics: 2000**—Con.

[Data based on a sample (except Tables 65-68). For information on confidentiality protection, coverage, sampling error, and nonsampling error, see Appendix G. For location of definitions, see "How to Use This Census Report"]

Puerto Rico Municipio Municipio Subdivision and Place Subbarrio	Specified owner-occupied housing units								Specified renter-occupied housing units paying cash rent		
		With a mortgage				Not mortgaged					
	Total	Total	Median selected monthly owner costs (dollars)	Median selected monthly owner costs as a percentage of household income in 1999	With a second mortgage or home equity loan or both	Total	Median selected monthly owner costs (dollars)	Median selected monthly owner costs as a percentage of household income in 1999	Total	With meals included in rent	Median gross rent as a percentage of household income in 1999
MUNICIPIO SUBDIVISION AND PLACE—Con.											
Montoso barrio, Mayagüez Municipio	238	34	373	31.7	-	204	100-	10.0-	14	-	50.0+
Mora comunidad, Isabela Municipio	454	73	446	30.7	-	381	105	10.0-	100	-	29.1
Mora barrio, Isabela Municipio	1 105	570	499	28.4	30	535	135	10.8	229	-	29.9
Morovis zona urbana, Morovis Municipio	372	131	388	17.8	-	241	117	15.2	190	-	41.0
Morovis barrio-pueblo, Morovis Municipio	152	5	850	50.0+	-	147	100-	16.8	100	-	50.0
Morovis Norte barrio, Morovis Municipio	678	377	471	24.5	29	301	116	12.6	126	-	37.8
Morovis Sud barrio, Morovis Municipio	818	219	466	30.1	-	599	134	15.5	69	-	33.6
Mosquito barrio, Vieques Municipio	-	-	-	-	-	-	-	-	-	-	-
Mucarabones comunidad, Toa Alta Municipio	344	77	559	30.3	5	267	143	13.6	63	-	25.5
Mucarabones barrio, Toa Alta Municipio	4 820	3 133	819	27.1	189	1 687	129	12.8	406	16	24.0
Mula barrio, Aguas Buenas Municipio	808	285	601	25.3	42	523	147	12.6	164	7	48.2
Mulas barrio, Patillas Municipio	105	21	370	50.0+	-	84	100-	12.1	12	-	19.3
Mulita barrio, Aguas Buenas Municipio	71	11	208	10.0-	-	60	118	10.3	-	-	-
Muñoz Rivera barrio, Patillas Municipio	166	29	494	50.0+	-	137	100-	16.1	61	-	18.6
Naguabo zona urbana, Naguabo Municipio	836	372	478	27.8	43	464	144	15.6	557	18	20.6
Naguabo barrio-pueblo, Naguabo Municipio	234	93	521	21.4	18	141	113	18.9	362	5	25.7
Naranjales barrio, Las Marías Municipio	132	29	525	40.9	-	103	100-	16.6	11	-	37.5
Naranjales barrio, Mayagüez Municipio	317	72	388	23.1	-	245	100-	10.0-	21	-	23.2
Naranjito barrio, Hatillo Municipio	913	160	630	37.9	11	753	110	10.9	153	-	29.6
Naranjito zona urbana, Naranjito Municipio	318	32	384	50.0+	-	286	117	12.9	203	-	33.6
Naranjito barrio-pueblo, Naranjito Municipio	205	25	408	13.9	-	180	100-	13.1	118	-	50.0+
Naranjo barrio, Aguada Municipio	954	142	439	34.9	22	812	100-	10.0-	70	-	20.0
Naranjo barrio, Comerío Municipio	359	97	566	41.0	7	262	133	15.9	72	-	33.1
Naranjo barrio, Fajardo Municipio	62	22	1 125	50.0+	-	40	196	50.0+	7	-	17.5
Naranjo barrio, Moca Municipio	677	121	549	40.7	17	556	100-	11.3	86	-	26.8
Naranjo barrio, Yauco Municipio	168	32	284	33.8	-	136	100-	10.0-	24	-	41.4
Navarro barrio, Gurabo Municipio	1 289	652	1 222	24.3	57	637	140	16.0	172	-	33.3
Negros barrio, Corozal Municipio	297	58	457	37.5	-	239	100-	14.7	60	-	41.8
Nuevo barrio, Bayamón Municipio	576	112	576	29.3	6	464	165	13.9	89	-	26.6
Nuevo barrio, Naranjito Municipio	956	284	571	29.6	21	672	132	15.1	91	-	32.1
Olimpo comunidad, Guayama Municipio	551	102	557	44.2	5	449	137	14.1	84	-	32.7
Oriente barrio, San Juan Municipio	4 862	1 678	607	27.9	111	3 184	144	14.3	5 046	14	24.6
Orocovis zona urbana, Orocovis Municipio	123	10	483	50.0+	-	113	109	11.5	120	-	30.6
Orocovis barrio, Orocovis Municipio	674	180	608	45.0	13	494	108	12.0	164	7	26.1
Orocovis barrio-pueblo, Orocovis Municipio	117	10	483	50.0+	-	107	103	10.7	120	-	30.6
Ortíz barrio, Toa Alta Municipio	5 290	3 972	706	28.2	320	1 318	162	14.7	762	-	33.6
Ovejas barrio, Añasco Municipio	365	75	404	26.4	-	290	100-	15.5	44	-	32.7
Padilla barrio, Corozal Municipio	921	284	544	34.9	22	637	121	11.0	118	-	28.6
Pájaros barrio, Bayamón Municipio	7 153	4 092	633	30.1	430	3 061	202	15.2	2 028	11	30.0
Pájaros comunidad, Toa Alta Municipio	2 079	1 495	658	30.9	160	584	147	11.8	434	-	35.0
Pajonal comunidad, Florida Municipio	204	22	420	44.2	-	182	100	19.4	20	-	50.0+
Palma Escrita barrio, Las Marías Municipio	160	34	343	45.7	-	126	122	23.0	20	-	36.4
Palmar barrio, Aguadilla Municipio	493	89	475	27.9	6	404	100-	10.0-	137	-	34.4
Palmarejo comunidad, Coamo Municipio	253	51	570	50.0+	-	202	185	41.4	25	-	18.4
Palmarejo barrio, Coamo Municipio	986	201	472	29.9	10	785	124	13.4	148	-	31.1
Palmarejo barrio, Corozal Municipio	1 362	492	586	26.1	22	870	137	12.7	273	-	30.3
Palmarejo comunidad, Lajas Municipio	287	35	438	26.6	-	252	100-	10.0-	39	-	14.6
Palmarejo barrio, Lajas Municipio	1 088	158	460	26.9	6	930	100-	12.7	159	-	33.0
Palmarito barrio, Corozal Municipio	419	152	361	40.6	5	267	100-	11.0	78	10	50.0+
Palmas barrio, Arroyo Municipio	842	461	430	26.6	11	381	100-	11.2	204	-	33.3
Palmas barrio, Cataño Municipio	4 858	2 811	834	25.0	363	2 047	158	14.2	1 790	25	23.3
Palmas barrio, Guayama Municipio	175	50	567	31.3	14	125	125	14.6	29	-	20.0
Palmas comunidad	578	75	430	19.3	-	503	100-	13.5	110	-	36.0
Arroyo Municipio (part)	527	65	420	19.3	-	462	100-	14.2	94	-	43.6
Patillas Municipio (part)	51	10	450	30.0	-	41	100-	10.0-	16	-	22.5
Palmas barrio, Salinas Municipio	95	4	550	22.5	-	91	100-	10.0-	6	-	12.5
Palmas Altas barrio, Barceloneta Municipio	986	301	503	31.2	14	685	117	12.0	98	26	37.9
Palmer comunidad, Río Grande Municipio	303	39	529	45.8	-	264	170	14.3	36	-	50.0+
Palo Hincado barrio, Barranquitas Municipio	745	169	464	23.7	22	576	123	16.8	216	-	30.9
Palomas comunidad, Comerío Municipio	363	134	577	36.8	18	229	155	26.1	85	-	36.9
Palomas barrio, Comerío Municipio	902	279	523	29.5	36	623	139	19.2	237	-	27.5
Palomas comunidad, Yauco Municipio	616	53	586	47.1	6	563	144	15.3	51	-	29.4
Palos Blancos barrio, Corozal Municipio	773	163	643	36.5	4	610	131	18.0	120	-	23.9
Palo Seco comunidad, Maunabo Municipio	272	89	456	50.0+	11	183	113	14.7	61	-	26.7
Palo Seco barrio, Maunabo Municipio	452	133	469	48.1	26	319	111	13.2	66	-	27.7
Palo Seco barrio, Toa Baja Municipio	100	11	508	19.6	-	89	100-	10.0-	-	-	-
Parcelas La Milagrosa comunidad, Cidra Municipio	248	67	557	43.9	14	181	100-	10.0	35	6	29.6
Parcelas Nuevas comunidad, Cidra Municipio	337	125	577	33.5	8	212	158	10.6	122	-	28.7
Parcelas Peñuelas comunidad, Santa Isabel Municipio	215	50	511	30.4	-	165	119	12.9	61	-	19.0
Parguera barrio, Lajas Municipio	556	124	717	33.3	-	432	130	12.1	40	-	25.0
Paris barrio, Lajas Municipio	288	56	409	25.0	7	232	100-	12.1	50	-	25.0
Paso Palma barrio, Utuado Municipio	117	23	528	46.4	-	94	109	15.3	6	-	17.5
Pasto barrio, Aibonito Municipio	981	289	582	31.3	29	692	100-	10.0-	178	-	29.0
Pasto barrio, Coamo Municipio	1 264	532	401	26.6	12	732	111	13.0	143	-	25.0
Pasto barrio, Guayanilla Municipio	97	-	-	-	-	97	100-	10.0-	-	-	-
Pasto barrio, Morovis Municipio	121	11	192	10.0-	-	110	100-	10.0-	22	-	17.5
Pastos comunidad, Aibonito Municipio	358	49	537	28.5	-	309	100-	10.0-	106	-	32.5
Pasto Viejo barrio, Cayey Municipio	168	28	454	41.3	-	140	132	15.9	11	-	19.6
Patillas zona urbana, Patillas Municipio	895	449	486	30.4	10	446	100-	13.5	309	-	26.5

Table 32. **Mortgage and Rental Cost Characteristics: 2000**—Con.

[Data based on a sample (except Tables 65-68). For information on confidentiality protection, coverage, sampling error, and nonsampling error, see Appendix G. For location of definitions, see "How to Use This Census Report"]

Puerto Rico Municipio Municipio Subdivision and Place Subbarrio	Specified owner-occupied housing units								Specified renter-occupied housing units paying cash rent		
		With a mortgage				Not mortgaged					
	Total	Total	Median selected monthly owner costs (dollars)	Median selected monthly owner costs as a percentage of household income in 1999	With a second mortgage or home equity loan or both	Total	Median selected monthly owner costs (dollars)	Median selected monthly owner costs as a percentage of household income in 1999	Total	With meals included in rent	Median gross rent as a percentage of household income in 1999
MUNICIPIO SUBDIVISION AND PLACE—Con.											
Patillas barrio-pueblo, Patillas Municipio	109	13	481	48.1	-	96	100-	11.8	127	-	33.4
Pedernales barrio, Cabo Rojo Municipio	1 329	429	686	24.0	31	900	107	10.9	239	-	24.9
Pedro Avila barrio, Cayey Municipio	43	14	850	22.5	-	29	112	10.0-	-	-	-
Pedro García barrio, Coamo Municipio	113	15	450	31.3	10	98	100-	10.0-	31	-	35.0
Pellejas barrio, Adjuntas Municipio	144	18	433	16.7	6	126	100-	11.1	13	-	41.9
Pellejas barrio, Orocovis Municipio	99	20	367	50.0+	-	79	100-	14.5	14	-	46.0
Peña Pobre comunidad, Naguabo Municipio	198	50	481	50.0+	6	148	156	17.5	40	-	21.1
Peña Pobre barrio, Naguabo Municipio	882	137	568	46.1	6	745	132	18.0	108	-	25.9
Peñuelas zona urbana, Peñuelas Municipio	1 497	472	446	26.9	8	1 025	113	10.6	320	-	29.3
Peñuelas barrio-pueblo, Peñuelas Municipio	341	73	353	25.8	3	268	114	10.0-	163	-	25.7
Perchas barrio, Morovis Municipio	294	32	450	35.0	12	262	100-	10.0-	27	-	27.1
Perchas 1 barrio, San Sebastián Municipio	199	55	467	42.6	11	144	100-	12.9	57	-	40.8
Perchas 2 barrio, San Sebastián Municipio	209	35	646	49.2	5	174	100-	10.7	54	-	43.3
Pesas barrio, Ciales Municipio	491	156	463	23.6	-	335	132	11.7	78	-	24.1
Pezuela barrio, Lares Municipio	52	-	-	-	-	52	102	10.0-	-	-	-
Pica barrio, Jayuya Municipio	25	-	-	-	-	25	175	10.0-	6	-	50.0+
Piedra Gorda comunidad, Camuy Municipio	443	109	502	30.7	-	334	100-	10.8	37	-	42.5
Piedra Gorda barrio, Camuy Municipio	419	72	456	38.8	-	347	109	10.0-	52	-	34.0
Piedras barrio, Cayey Municipio	8	-	-	-	-	8	100-	-	-	-	-
Piedras Blancas barrio, Aguada Municipio	910	216	579	24.6	10	694	100-	10.0-	129	6	22.8
Piedras Blancas barrio, San Sebastián Municipio	594	221	504	35.2	7	373	100-	10.0-	203	-	23.6
Piletas barrio, Lares Municipio	1 176	203	637	32.5	19	973	100-	12.6	229	-	21.3
Piñales barrio, Añasco Municipio	564	143	727	24.7	7	421	100-	10.0-	45	-	50.0+
Piñas barrio, Comerío Municipio	390	78	667	50.0+	-	312	201	18.4	38	-	50.0+
Piñas barrio, Toa Alta Municipio	277	116	686	30.4	7	161	127	12.3	23	-	14.8
Pitahaya barrio, Arroyo Municipio	865	213	433	28.8	17	652	100-	11.6	147	-	31.2
Pitahaya barrio, Luquillo Municipio	1 035	227	961	39.3	22	808	154	16.7	303	14	23.3
Planas barrio, Isabela Municipio	454	39	421	50.0+	4	415	100-	14.4	84	-	33.0
Plata barrio, Aibonito Municipio	346	62	394	28.3	-	284	156	10.0-	74	-	31.4
Plata barrio, Lajas Municipio	569	94	539	38.1	-	475	100-	10.0-	132	-	19.4
Plata barrio, Moca Municipio	206	36	558	50.0+	-	170	100-	10.0-	65	-	25.5
Playa barrio, Añasco Municipio	453	27	432	21.0	11	426	100-	11.8	60	-	26.2
Playa barrio, Guayanilla Municipio	305	29	750	50.0	6	276	105	21.3	25	-	25.4
Playa barrio, Ponce Municipio	3 487	1 719	566	25.4	174	1 768	125	13.0	1 114	-	22.0
Playa barrio, Santa Isabel Municipio	221	32	450	39.0	-	189	114	10.0-	42	-	22.0
Playa barrio, Yabucoa Municipio	1 219	537	553	31.5	28	682	111	12.2	116	-	39.1
Playa Fortuna comunidad, Luquillo Municipio	469	109	559	33.4	6	360	144	16.9	93	17	45.0
Playa Sardinas I barrio, Culebra Municipio	18	8	650	12.5	-	10	225	32.5	24	6	30.0
Playa Sardinas II barrio, Culebra Municipio	19	-	-	-	-	19	100-	10.0-	-	-	-
Playita comunidad, Salinas Municipio	177	41	536	32.1	-	136	100-	10.0-	23	-	21.8
Playita comunidad, Yabucoa Municipio	469	96	489	19.1	-	373	124	11.2	76	-	30.2
Playita Cortada comunidad, Santa Isabel Municipio	353	43	293	25.4	-	310	109	12.5	57	-	12.0
Pole Ojea comunidad, Cabo Rojo Municipio	555	56	393	29.3	-	499	100-	12.5	46	-	43.6
Pollos barrio, Patillas Municipio	890	321	519	29.5	22	569	142	13.3	100	7	18.7
Ponce zona urbana, Ponce Municipio	31 778	13 871	573	24.7	1 208	17 907	128	12.5	11 291	42	25.4
Portillo barrio, Adjuntas Municipio	106	22	365	50.0+	5	84	100-	20.0	14	-	50.0+
Portugués barrio, Adjuntas Municipio	118	39	511	50.0+	-	79	100-	11.5	17	-	50.0+
Portugués barrio, Ponce Municipio	650	91	377	29.0	23	559	100-	11.8	329	6	17.0
Portugués Urbano barrio, Ponce Municipio	1 083	439	345	26.6	36	644	113	14.3	193	-	29.2
Potala Pastillo comunidad, Juana Díaz Municipio	913	111	429	28.1	24	802	104	14.4	127	-	30.8
Pozas barrio, Ciales Municipio	281	68	422	39.4	7	213	106	11.0	48	-	45.0
Pozas barrio, San Sebastián Municipio	935	478	470	26.1	75	457	100-	11.0	187	-	26.3
Pozo Hondo barrio, Guayama Municipio	189	23	575	41.0	-	166	100-	22.5	34	-	50.0+
Primero barrio, Ponce Municipio	350	119	562	37.5	-	231	136	14.5	635	6	20.7
Pueblito del Río comunidad, Las Piedras Municipio	346	88	709	25.7	11	258	113	15.4	38	-	18.0
Pueblo barrio, Corozal Municipio	787	370	550	31.3	53	417	155	14.3	182	5	46.2
Pueblo barrio, Lares Municipio	1 391	546	396	27.9	6	845	100-	13.7	275	-	31.1
Pueblo barrio, Moca Municipio	1 486	608	602	31.9	37	878	100-	10.0	356	-	23.3
Pueblo barrio, Rincón Municipio	857	200	613	38.2	26	657	125	14.0	200	-	26.7
Pueblo barrio, San Juan Municipio	1 257	453	578	27.5	31	804	149	14.1	1 788	-	33.1
Pueblo Viejo barrio, Guaynabo Municipio	4 832	2 274	1 334	23.7	314	2 558	155	11.7	1 753	8	27.3
Puente barrio, Camuy Municipio	2 180	1 079	458	27.0	44	1 101	117	11.4	504	-	31.4
Puerto Diablo barrio, Vieques Municipio	298	31	613	33.8	6	267	142	22.7	13	-	15.4
Puerto Ferro barrio, Vieques Municipio	237	22	571	46.7	9	215	147	21.0	9	-	50.0+
Puerto Nuevo barrio, Vega Baja Municipio	1 431	485	797	27.2	34	946	152	12.7	227	-	30.8
Puerto Real comunidad, Cabo Rojo Municipio	1 784	812	452	29.8	26	972	100-	13.8	113	-	29.2
Puerto Real barrio, Vieques Municipio	480	45	494	19.2	-	435	100-	14.1	13	-	10.0-
Puertos barrio, Camuy Municipio	318	52	627	50.0+	6	266	100-	13.7	39	-	18.5
Pugnado Adentro barrio, Vega Baja Municipio	333	56	617	16.5	-	277	101	10.3	25	-	17.5
Pugnado Afuera barrio, Vega Baja Municipio	2 939	1 659	520	31.9	119	1 280	130	13.9	525	-	31.6
Pulguillas barrio, Coamo Municipio	242	37	804	46.8	7	205	101	10.0-	25	-	20.2
Punta Arenas barrio, Vieques Municipio	-	-	-	-	-	-	-	-	-	-	-
Puntas barrio, Rincón Municipio	477	79	608	45.0	11	398	105	11.6	96	-	22.5
Punta Santiago comunidad, Humacao Municipio	1 410	785	504	30.6	53	625	152	17.4	279	-	33.4
Punta Santiago barrio, Humacao Municipio	1 335	730	490	30.6	53	605	151	18.0	268	-	35.2
Purísima Concepción barrio, Las Marías Municipio	38	7	350	22.5	-	31	100-	10.0-	-	-	-
Quebrada comunidad, Camuy Municipio	216	53	579	50.0+	4	163	100-	10.0-	59	4	28.9
Quebrada barrio, Camuy Municipio	852	186	518	46.3	25	666	116	12.0	148	4	35.3
Quebrada barrio, San Lorenzo Municipio	598	134	683	32.5	26	464	159	14.9	72	-	26.8

Table 32. **Mortgage and Rental Cost Characteristics: 2000**—Con.

[Data based on a sample (except Tables 65-68). For information on confidentiality protection, coverage, sampling error, and nonsampling error, see Appendix G.
For location of definitions, see "How to Use This Census Report"]

Puerto Rico Municipio Municipio Subdivision and Place Subbarrio	Specified owner-occupied housing units								Specified renter-occupied housing units paying cash rent		
		With a mortgage				Not mortgaged					
	Total	Total	Median selected monthly owner costs (dollars)	Median selected monthly owner costs as a percentage of household income in 1999	With a second mortgage or home equity loan or both	Total	Median selected monthly owner costs (dollars)	Median selected monthly owner costs as a percentage of household income in 1999	Total	With meals included in rent	Median gross rent as a percentage of household income in 1999
MUNICIPIO SUBDIVISION AND PLACE—Con.											
Quebrada Arenas barrio, Las Piedras Municipio	1 117	624	520	24.5	39	493	122	13.5	135	-	23.1
Quebrada Arenas barrio, Maunabo Municipio	443	119	455	29.0	11	324	100-	10.0-	155	-	24.3
Quebrada Arenas barrio, San Juan Municipio	684	115	836	29.1	13	569	154	13.0	89	-	32.9
Quebrada Arenas barrio, San Lorenzo Municipio	612	67	585	28.1	-	545	120	14.0	68	-	18.5
Quebrada Arenas barrio, Toa Alta Municipio	883	211	740	24.9	-	672	139	17.1	95	-	50.0+
Quebrada Arenas barrio, Vega Baja Municipio	129	39	568	33.8	6	90	136	14.3	11	5	14.6
Quebrada Arriba barrio, Cayey Municipio	261	25	1 527	45.4	6	236	100-	10.9	62	-	21.9
Quebrada Arriba barrio, Patillas Municipio	135	23	428	50.0+	-	112	100-	10.0-	22	-	50.0+
Quebrada Ceiba barrio, Peñuelas Municipio	1 144	60	229	25.5	-	1 084	100-	11.3	165	-	31.9
Quebrada Cruz barrio, Toa Alta Municipio	1 203	292	564	33.5	29	911	111	10.1	115	-	25.5
Quebrada Fajardo barrio, Fajardo Municipio	2 770	2 031	560	27.9	181	739	206	13.8	387	-	30.9
Quebrada Grande barrio, Barranquitas Municipio	646	181	475	27.0	12	465	115	13.6	158	14	42.6
Quebrada Grande barrio, Mayagüez Municipio	1 283	239	456	22.1	7	1 044	100-	10.0-	477	-	25.3
Quebrada Grande barrio, Trujillo Alto Municipio	962	183	510	27.2	19	779	124	10.5	122	-	27.0
Quebrada Honda barrio, Guayanilla Municipio	92	6	350	50.0+	-	86	100-	17.1	5	-	17.5
Quebrada Honda barrio, San Lorenzo Municipio	520	77	481	27.7	6	443	107	14.6	115	-	50.0+
Quebrada Infierno barrio, Gurabo Municipio	151	12	825	15.0	-	139	100-	10.0-	17	-	22.5
Quebrada Larga barrio, Añasco Municipio	385	34	457	33.8	14	351	100-	10.0-	40	-	23.6
Quebrada Limón barrio, Ponce Municipio	173	28	540	36.0	6	145	100-	10.0-	44	-	20.0
Quebrada Negrito barrio, Trujillo Alto Municipio	1 342	342	622	23.6	28	1 000	138	15.6	186	-	24.0
Quebradas barrio, Guayanilla Municipio	664	117	487	28.5	20	547	100-	11.9	82	3	31.3
Quebradas barrio, Yauco Municipio	218	-	-	-	-	218	100-	10.0-	19	-	13.7
Quebrada Seca barrio, Ceiba Municipio	339	74	527	33.6	-	265	144	12.7	90	-	50.0+
Quebrada Vueltas barrio, Fajardo Municipio	837	169	553	31.4	14	668	132	15.5	164	8	43.0
Quebrada Yeguas barrio, Salinas Municipio	323	35	804	50.0+	5	288	100-	10.0-	50	-	16.8
Quebradillas barrio, Barranquitas Municipio	1 098	449	576	35.1	16	649	109	12.8	194	-	32.2
Quebradillas zona urbana, Quebradillas Municipio	1 019	422	535	30.0	46	597	101	10.0-	576	-	16.9
Quebradillas barrio-pueblo, Quebradillas Municipio	264	63	482	16.0	6	201	120	10.0-	194	-	19.4
Quemado barrio, Mayagüez Municipio	681	164	489	31.4	20	517	102	15.5	149	-	24.8
Quemados barrio, San Lorenzo Municipio	1 134	438	596	28.9	10	696	164	14.6	194	8	28.8
Quinto barrio, Ponce Municipio	114	-	-	-	-	114	100	12.6	180	-	25.9
Rabanal barrio, Cidra Municipio	885	220	529	34.0	23	665	138	11.6	124	6	24.4
Rafael Capó comunidad, Hatillo Municipio	508	75	523	50.0+	-	433	100-	11.8	47	-	27.3
Rafael González comunidad, Hatillo Municipio	538	111	421	42.5	-	427	100-	11.4	110	-	35.1
Rafael Hernández comunidad, Aguadilla Municipio	404	118	363	34.7	23	286	100-	11.0	33	-	50.0+
Ramos comunidad, Luquillo Municipio	527	77	575	45.9	15	450	164	14.9	80	14	32.1
Ranchera barrio, Yauco Municipio	75	13	307	17.5	-	62	100-	12.3	15	-	50.0+
Rayo barrio, Sabana Grande Municipio	685	112	468	25.7	7	573	100-	10.0-	100	-	24.3
Real barrio, Ponce Municipio	718	251	568	29.0	6	467	105	13.1	53	-	14.9
Retiro barrio, San Germán Municipio	1 649	712	527	25.2	72	937	123	10.0-	665	14	21.5
Rincón barrio, Cayey Municipio	1 339	683	655	27.1	52	656	167	15.6	309	-	35.5
Rincón barrio, Cidra Municipio	916	267	608	30.1	8	649	160	12.0	210	-	25.3
Rincón barrio, Gurabo Municipio	2 563	1 516	674	25.5	58	1 047	133	11.5	395	-	34.6
Rincón zona urbana, Rincón Municipio	295	83	496	18.1	6	212	100-	14.3	187	-	22.2
Rincón barrio-pueblo, Rincón Municipio	187	32	533	23.3	-	155	100-	20.5	168	-	20.8
Rincón barrio, Sabana Grande Municipio	916	304	426	28.9	24	612	100-	10.0-	248	-	23.9
Río barrio, Guaynabo Municipio	584	161	977	20.6	21	423	130	14.8	136	-	50.0+
Río barrio, Naguabo Municipio	754	491	501	32.8	32	263	166	15.6	178	13	25.5
Río Abajo barrio, Ceiba Municipio	192	45	398	48.3	-	147	106	13.2	27	-	20.4
Río Abajo barrio, Cidra Municipio	341	83	532	50.0+	-	258	146	14.9	26	-	47.9
Río Abajo barrio, Humacao Municipio	1 670	884	639	27.7	91	786	155	12.7	400	-	26.9
Río Abajo barrio, Utuado Municipio	77	12	614	30.7	-	65	104	12.5	-	-	-
Río Abajo barrio, Vega Baja Municipio	1 278	330	624	25.8	51	948	122	12.1	216	-	37.5
Río Arriba barrio, Añasco Municipio	49	17	371	30.0	-	32	100-	10.0-	5	-	17.5
Río Arriba barrio, Arecibo Municipio	221	29	805	40.5	-	192	100-	11.0	37	12	19.6
Río Arriba barrio, Fajardo Municipio	366	82	575	34.3	6	284	135	18.6	7	-	50.0+
Río Arriba barrio, Vega Baja Municipio	126	14	850	32.5	-	112	132	18.1	6	-	27.5
Río Arriba Poniente barrio, Manatí Municipio	422	99	592	50.0+	8	323	100-	10.0-	86	-	26.1
Río Arriba Saliente barrio, Manatí Municipio	713	212	734	29.2	27	501	118	11.6	156	-	35.5
Río Blanco comunidad, Naguabo Municipio	384	159	510	27.0	28	225	121	13.5	61	-	49.2
Río Blanco barrio, Naguabo Municipio	826	238	536	31.9	34	588	112	12.3	106	-	35.4
Río Cañas barrio, Añasco Municipio	64	12	650	45.0	-	52	100	10.0-	7	-	17.5
Río Cañas barrio, Caguas Municipio	2 709	1 172	1 168	24.4	87	1 537	139	12.8	362	-	29.7
Río Cañas barrio, Las Marías Municipio	96	21	275	21.3	-	75	100-	18.1	10	-	27.5
Río Cañas Abajo comunidad, Juana Díaz Municipio	291	38	385	31.9	-	253	110	10.0-	42	-	21.3
Río Cañas Abajo barrio, Juana Díaz Municipio	545	96	582	30.4	-	449	100-	10.1	67	-	19.7
Río Cañas Abajo barrio, Mayagüez Municipio	581	326	1 026	24.0	43	255	103	10.6	78	-	26.8
Río Cañas Arriba barrio, Juana Díaz Municipio	512	84	347	32.3	-	428	100-	12.9	40	-	28.5
Río Cañas Arriba barrio, Mayagüez Municipio	313	73	417	20.0	-	240	129	14.3	32	12	37.5
Río Grande barrio, Aguada Municipio	275	64	400	34.3	-	211	100-	13.1	36	-	42.5
Río Grande barrio, Jayuya Municipio	224	86	389	32.9	6	138	105	13.6	22	-	50.0+
Río Grande barrio, Morovis Municipio	134	41	671	26.1	17	93	103	10.0-	23	-	26.6
Río Grande barrio, Rincón Municipio	313	85	546	32.3	7	228	100-	11.3	48	-	26.3
Río Grande zona urbana, Río Grande Municipio	3 115	2 072	494	27.6	246	1 043	189	17.3	738	5	25.4
Río Grande barrio-pueblo, Río Grande Municipio	449	113	583	29.2	16	336	196	19.2	190	5	25.0
Río Hondo barrio, Comerío Municipio	457	177	487	41.6	-	280	187	18.4	68	-	41.9
Río Hondo barrio, Mayagüez Municipio	876	250	522	23.9	4	626	130	11.6	214	-	29.2
Río Jueyes barrio, Salinas Municipio	922	319	437	25.2	51	603	100-	14.8	210	-	24.4

Table 32. **Mortgage and Rental Cost Characteristics: 2000**—Con.

[Data based on a sample (except Tables 65-68). For information on confidentiality protection, coverage, sampling error, and nonsampling error, see Appendix G. For location of definitions, see "How to Use This Census Report"]

Puerto Rico Municipio Municipio Subdivision and Place Subbarrio	Specified owner-occupied housing units								Specified renter-occupied housing units paying cash rent		
		With a mortgage				Not mortgaged					
	Total	Total	Median selected monthly owner costs (dollars)	Median selected monthly owner costs as a percentage of household income in 1999	With a second mortgage or home equity loan or both	Total	Median selected monthly owner costs (dollars)	Median selected monthly owner costs as a percentage of household income in 1999	Total	With meals included in rent	Median gross rent as a percentage of household income in 1999
MUNICIPIO SUBDIVISION AND PLACE—Con.											
Río Lajas comunidad, Dorado Municipio	531	84	533	40.5	7	447	161	17.4	97	-	50.0
Río Lajas barrio, Dorado Municipio	574	89	554	40.5	7	485	155	17.5	116	-	39.1
Río Lajas barrio, Toa Alta Municipio	550	126	986	49.3	17	424	138	12.9	65	-	16.0
Río Prieto barrio, Lares Municipio	62	6	150	37.5	-	56	115	12.4	39	-	25.9
Río Prieto barrio, Yauco Municipio	149	14	178	28.9	5	135	100-	11.4	7	-	50.0+
Ríos barrio, Patillas Municipio	137	14	450	25.0	-	123	100-	10.0-	-	-	-
Robles barrio, Aibonito Municipio	1 093	484	536	30.9	54	609	100-	10.0-	185	-	22.3
Robles barrio, San Sebastián Municipio	420	102	579	28.8	26	318	100-	11.3	79	-	35.2
Rocha barrio, Moca Municipio	897	121	473	29.4	-	776	100-	13.3	187	7	25.7
Roncador barrio, Utuado Municipio	94	15	394	14.7	-	79	100-	11.0	8	-	10.0-
Roosevelt Roads comunidad	5	-	-	-	-	5	175	50.0+	261	-	23.5
Ceiba Municipio (part)	5	-	-	-	-	5	175	50.0+	261	-	23.5
Naguabo Municipio (part)	-	-	-	-	-	-	-	-	-	-	-
Rosario barrio, Mayagüez Municipio	364	75	688	17.1	16	289	109	12.1	46	-	36.0
Rosario Alto barrio, San Germán Municipio	207	51	450	26.5	-	156	114	10.0-	36	-	38.0
Rosario Bajo barrio, San Germán Municipio	369	110	450	22.3	6	259	102	10.0-	152	-	32.0
Rosario Peñón barrio, San Germán Municipio	170	20	391	10.0-	-	150	100-	10.0-	18	-	17.5
Rosa Sánchez comunidad, Yabucoa Municipio	285	50	483	28.3	6	235	100-	10.0-	38	-	24.4
Rubias barrio, Yauco Municipio	60	6	450	50.0+	-	54	100-	10.0-	-	-	-
Rucio barrio, Peñuelas Municipio	211	59	355	34.6	-	152	100-	10.0-	11	-	14.6
Rufina barrio, Guayanilla Municipio	46	-	-	-	-	46	100-	10.0-	5	-	-
Sábalos barrio, Mayagüez Municipio	1 677	894	503	25.0	84	783	155	10.1	1 476	-	24.0
Sabana barrio, Luquillo Municipio	576	275	477	29.1	39	301	163	14.9	47	-	50.0+
Sabana barrio, Orocovis Municipio	175	95	554	43.2	12	80	104	12.1	89	-	43.3
Sabana barrio, Vega Alta Municipio	3 098	532	549	30.8	4	2 566	108	12.4	341	-	30.4
Sabana comunidad	459	77	534	35.3	-	382	100-	10.0-	82	-	24.7
Vega Alta Municipio (part)	31	-	-	-	-	31	170	43.0	-	-	-
Vega Baja Municipio (part)	428	77	534	35.3	-	351	100-	10.0-	82	-	24.7
Sabana Abajo barrio, Carolina Municipio	13 056	7 460	686	28.9	897	5 596	190	13.2	5 826	6	26.8
Sabana Eneas comunidad, San Germán Municipio	474	51	375	33.9	-	423	100-	13.1	60	-	29.2
Sabana Eneas barrio, San Germán Municipio	579	58	467	31.4	-	521	100-	12.1	66	-	26.7
Sabana Grande zona urbana, Sabana Grande Municipio	2 180	1 120	518	24.7	67	1 060	122	11.6	617	-	25.1
Sabana Grande barrio-pueblo, Sabana Grande Municipio	346	43	283	27.7	-	303	106	13.5	266	-	34.1
Sabana Grande barrio, Utuado Municipio	244	86	511	38.5	12	158	114	22.1	40	-	50.0+
Sabana Grande Abajo barrio, San Germán Municipio	563	318	451	21.5	12	245	130	10.0-	73	-	27.5
Sabana Hoyos comunidad, Arecibo Municipio	490	157	627	29.6	19	333	150	17.1	82	-	37.5
Sabana Hoyos barrio, Arecibo Municipio	2 656	779	526	30.9	55	1 877	108	13.4	386	-	32.6
Sabana Llana barrio, Juana Díaz Municipio	1 861	735	457	24.8	-	1 126	109	11.9	195	-	23.9
Sabana Llana Norte barrio, San Juan Municipio	5 734	2 504	632	30.4	310	3 230	207	17.2	3 332	23	27.7
Sabana Llana Sur barrio, San Juan Municipio	6 607	4 181	839	24.3	377	2 426	178	10.0-	4 833	26	24.5
Sabana Seca comunidad, Toa Baja Municipio	1 414	251	602	43.6	47	1 163	117	12.7	217	2	28.0
Sabana Seca barrio, Toa Baja Municipio	12 476	6 582	680	25.9	691	5 894	140	11.9	3 297	13	29.5
Sabana Yeguas barrio, Lajas Municipio	893	362	517	20.5	33	531	120	11.0	136	-	25.8
Sabanetas barrio, Mayagüez Municipio	1 099	141	526	38.8	18	958	119	13.2	152	-	25.2
Sabanetas barrio, Ponce Municipio	1 295	441	610	21.6	53	854	158	14.9	363	-	25.5
Saco barrio, Ceiba Municipio	453	78	643	35.6	5	375	125	13.1	74	-	20.7
St. Just barrio, Trujillo Alto Municipio	2 452	1 267	720	27.2	137	1 185	148	13.4	929	5	26.6
Saliente barrio, Jayuya Municipio	148	38	550	50.0+	-	110	100-	11.4	22	-	27.1
Salinas zona urbana, Salinas Municipio	1 395	679	442	26.0	65	716	141	13.2	406	6	22.6
Salinas barrio-pueblo, Salinas Municipio	680	215	418	27.1	6	465	128	12.7	245	6	23.3
Saltillo barrio, Adjuntas Municipio	580	180	493	28.3	-	400	107	12.1	94	-	38.5
Salto barrio, Cidra Municipio	-	-	-	-	-	-	-	-	-	-	-
Salto barrio, San Sebastián Municipio	702	158	600	27.8	15	544	100-	11.6	126	6	28.5
Salto Abajo barrio, Utuado Municipio	1 229	632	438	29.2	56	597	115	15.1	396	-	23.4
Salto Arriba barrio, Utuado Municipio	59	20	850	37.5	-	39	127	10.0-	19	-	22.1
Saltos barrio, Orocovis Municipio	681	138	453	32.6	7	543	100-	12.9	68	-	36.8
San Antón barrio, Carolina Municipio	1 555	623	718	27.6	81	932	170	16.7	751	-	26.4
San Antón barrio, Ponce Municipio	2 110	1 021	663	25.1	105	1 089	141	10.1	1 093	-	27.3
San Antonio comunidad, Aguadilla Municipio	551	97	372	20.1	-	454	116	14.3	103	-	24.3
San Antonio barrio, Caguas Municipio	569	138	529	19.9	19	431	100-	10.5	107	-	23.8
San Antonio comunidad, Dorado Municipio	1 644	458	493	33.9	32	1 186	108	10.0-	191	-	33.1
San Antonio comunidad, Quebradillas Municipio	297	109	471	29.2	12	188	100-	11.5	24	-	23.5
San Antonio barrio, Quebradillas Municipio	1 228	250	486	31.5	-	978	100-	10.7	120	-	22.9
San Germán zona urbana, San Germán Municipio	2 486	998	471	24.0	68	1 488	129	10.0	1 293	12	24.3
San Germán barrio-pueblo, San Germán Municipio	620	96	459	27.6	6	524	114	11.8	564	12	27.9
San Ildefonso barrio, Coamo Municipio	2 117	1 071	545	27.2	60	1 046	151	13.8	415	-	21.9
San Isidro comunidad, Canóvanas Municipio	1 893	420	560	41.8	52	1 473	132	18.9	273	-	21.5
San Isidro barrio, Culebra Municipio	-	-	-	-	-	-	-	-	-	-	-
San José barrio, Quebradillas Municipio	568	257	576	29.7	16	311	154	13.9	210	-	20.8
San José comunidad, Toa Baja Municipio	819	113	512	34.8	-	706	100-	11.0	67	7	34.6
San Juan zona urbana, San Juan Municipio	60 027	28 835	830	26.1	3 115	31 192	169	12.8	60 728	346	26.4
San Juan Antiguo barrio, San Juan Municipio	259	145	1 375	27.3	29	114	125	15.8	2 181	-	25.9
San Lorenzo barrio, Morovis Municipio	225	-	-	-	-	225	100-	14.4	10	-	50.0+
San Lorenzo zona urbana, San Lorenzo Municipio	1 926	854	523	33.1	23	1 072	141	17.7	798	14	30.0

Table 32. **Mortgage and Rental Cost Characteristics: 2000**—Con.

[Data based on a sample (except Tables 65-68). For information on confidentiality protection, coverage, sampling error, and nonsampling error, see Appendix G.
For location of definitions, see "How to Use This Census Report"]

Puerto Rico Municipio Municipio Subdivision and Place Subbarrio	Specified owner-occupied housing units								Specified renter-occupied housing units paying cash rent		
		With a mortgage				Not mortgaged					
	Total	Total	Median selected monthly owner costs (dollars)	Median selected monthly owner costs as a percentage of household income in 1999	With a second mortgage or home equity loan or both	Total	Median selected monthly owner costs (dollars)	Median selected monthly owner costs as a percentage of household income in 1999	Total	With meals included in rent	Median gross rent as a percentage of household income in 1999
MUNICIPIO SUBDIVISION AND PLACE—Con.											
San Lorenzo barrio-pueblo, San Lorenzo Municipio	548	97	416	23.8	-	451	126	17.0	312	-	27.7
San Patricio barrio, Ponce Municipio	93	12	550	50.0+	-	81	132	18.1	7	-	10.0-
San Salvador barrio, Caguas Municipio	801	70	367	18.3	-	731	100-	12.2	95	-	21.6
San Sebastián zona urbana, San Sebastián Municipio	2 473	1 048	444	29.0	100	1 425	100-	10.5	1 242	20	32.5
San Sebastián barrio-pueblo, San Sebastián Municipio	328	32	343	27.5	-	296	100-	11.0	332	6	45.0
Santa Bárbara comunidad, Canóvanas Municipio	1 309	236	550	37.5	42	1 073	165	19.1	121	-	23.2
Santa Catalina barrio, Coamo Municipio	437	61	591	28.3	-	376	100-	11.4	43	-	22.3
Santa Clara comunidad, Aguas Buenas Municipio	215	30	427	23.9	-	185	100-	16.6	55	-	19.2
Santa Cruz barrio, Carolina Municipio	516	101	705	22.9	11	415	170	12.2	11	-	50.0+
Santa Isabel zona urbana, Santa Isabel Municipio	1 435	627	473	27.8	105	808	132	12.0	532	-	20.8
Santa Isabel barrio-pueblo, Santa Isabel Municipio	1 366	622	475	28.0	105	744	137	12.5	440	-	19.6
Santa Isabel barrio, Utuado Municipio	119	31	527	50.0+	6	88	100-	17.1	26	-	14.3
Santana barrio, Arecibo Municipio	1 296	501	724	24.8	30	795	162	14.0	225	-	28.8
Santana barrio, Sabana Grande Municipio	1 948	1 105	510	24.7	77	843	108	10.8	379	-	23.0
Santa Olaya barrio, Bayamón Municipio	1 294	398	651	39.4	38	896	146	16.3	195	-	29.8
Santa Rosa barrio, Guaynabo Municipio	3 867	2 215	1 068	23.2	270	1 652	143	10.5	599	14	26.2
Santa Rosa barrio, Lajas Municipio	369	48	450	45.0	5	321	115	10.0-	31	-	19.0
Santa Rosa barrio, Utuado Municipio	-	-	-	-	-	-	-	-	-	-	-
Santiago barrio, Camuy Municipio	101	13	507	50.0+	-	88	100-	10.0-	21	-	16.7
Santiago y Lima barrio, Naguabo Municipio	195	40	550	36.7	19	155	142	21.8	16	-	19.2
Santo Domingo comunidad, Peñuelas Municipio	803	98	389	26.8	12	705	106	11.3	65	-	31.9
Santo Domingo barrio, Peñuelas Municipio	1 389	407	412	27.6	54	982	110	11.2	263	-	24.8
Santurce barrio, San Juan Municipio	8 219	2 279	648	33.7	181	5 940	130	12.5	18 492	126	27.7
Sardinera barrio, Fajardo Municipio	133	18	650	32.5	-	115	164	27.5	102	-	26.4
Segundo barrio, Ponce Municipio	1 912	117	487	27.3	22	1 795	100-	10.0-	1 101	5	24.7
Sexto barrio, Ponce Municipio	975	89	431	42.4	18	886	100-	14.5	391	-	25.4
Sierra Alta barrio, Yauco Municipio	264	6	350	32.5	-	258	100-	15.4	16	-	10.0-
Sierra Baja barrio, Guayanilla Municipio	158	24	378	32.0	-	134	100-	10.1	-	-	-
Sonador barrio, San Sebastián Municipio	374	89	567	28.5	-	285	100-	12.9	44	-	50.0+
Sonadora barrio, Aguas Buenas Municipio	636	176	771	23.1	-	460	147	12.9	106	-	20.7
Sonadora barrio, Guaynabo Municipio	295	39	654	45.4	-	256	100-	10.0-	50	-	22.7
Stella comunidad, Rincón Municipio	346	64	540	31.4	4	282	133	17.6	73	-	41.8
Suárez comunidad, Loíza Municipio	538	56	567	46.7	6	482	125	17.6	23	-	27.5
Sud barrio, Cidra Municipio	651	198	641	22.9	9	453	143	13.3	337	-	16.6
Sumidero barrio, Aguas Buenas Municipio	1 624	400	565	31.2	-	1 224	131	13.5	434	-	20.4
Sumido barrio, Cayey Municipio	161	23	456	22.2	-	138	110	14.0	24	-	17.7
Susúa barrio, Sabana Grande Municipio	709	125	522	37.5	-	584	116	12.9	80	-	27.0
Susúa Alta barrio, Yauco Municipio	938	467	442	25.2	25	471	105	11.5	179	-	25.7
Susúa Baja barrio, Guánica Municipio	1 069	116	376	45.3	5	953	110	14.4	159	-	43.2
Susúa Baja barrio, Yauco Municipio	3 029	1 274	538	27.5	87	1 755	151	11.2	786	10	23.7
Tabonuco barrio, Sabana Grande Municipio	80	11	708	50.0+	-	69	100-	10.0-	-	-	-
Talante barrio, Maunabo Municipio	169	41	502	18.6	-	128	100-	11.3	89	-	18.7
Tallaboa comunidad, Peñuelas Municipio	282	18	575	48.3	4	264	100-	10.0-	29	-	50.0+
Tallaboa Alta comunidad, Peñuelas Municipio	491	38	400	33.3	15	453	107	12.3	71	-	24.4
Tallaboa Alta barrio, Peñuelas Municipio	901	117	388	31.0	15	784	116	12.8	83	-	45.0
Tallaboa Poniente barrio, Peñuelas Municipio	164	9	1 125	45.0	-	155	100-	10.0-	19	-	23.2
Tallaboa Saliente barrio, Peñuelas Municipio	82	26	1 042	38.7	-	56	100-	10.0-	8	-	10.0
Tanamá barrio, Adjuntas Municipio	173	43	450	32.2	-	130	105	11.5	11	-	12.5
Tanamá barrio, Arecibo Municipio	846	134	549	27.6	-	712	118	14.1	170	-	41.5
Tejas barrio, Humacao Municipio	1 705	629	566	29.1	103	1 076	144	13.3	556	-	26.8
Tejas barrio, Las Piedras Municipio	2 048	688	567	28.7	36	1 360	122	10.3	497	9	22.6
Tejas barrio, Yabucoa Municipio	635	64	627	50.0+	-	571	100-	10.0-	44	-	29.2
Tercero barrio, Ponce Municipio	39	-	-	-	-	39	135	10.0-	183	-	22.3
Terranova barrio, Quebradillas Municipio	847	313	565	38.6	33	534	110	12.5	293	-	17.9
Tetuán barrio, Utuado Municipio	98	33	364	46.7	10	65	100-	14.2	10	-	37.5
Tibes barrio, Ponce Municipio	210	11	492	14.6	-	199	100-	10.0-	18	-	12.5
Tiburones comunidad, Barceloneta Municipio	160	50	600	43.1	6	110	100-	14.0	27	-	20.4
Tierras Nuevas Poniente comunidad, Manatí Municipio	568	228	715	27.7	13	340	107	13.6	148	-	24.1
Tierras Nuevas Poniente barrio, Manatí Municipio	1 080	206	564	33.4	13	874	105	10.5	136	5	32.1
Tierras Nuevas Saliente barrio, Manatí Municipio	1 431	581	788	26.3	56	850	119	13.5	254	-	26.9
Tijeras barrio, Juana Díaz Municipio	1 298	704	495	22.0	18	594	132	11.7	169	-	35.2
Toa Alta zona urbana, Toa Alta Municipio	877	464	558	31.1	83	413	213	16.1	317	6	25.7
Toa Alta barrio-pueblo, Toa Alta Municipio	118	8	250	-	-	110	139	11.9	114	-	44.4
Toa Baja zona urbana, Toa Baja Municipio	301	109	544	32.0	15	192	140	13.5	147	-	19.2
Toa Baja barrio-pueblo, Toa Baja Municipio	137	38	542	30.7	7	99	122	10.0-	57	-	40.9
Toíta barrio, Cayey Municipio	1 352	450	576	30.9	8	902	145	13.8	390	7	25.2
Toíta barrio, Cidra Municipio	200	26	363	50.0+	-	174	111	12.2	35	-	17.2
Tomás de Castro barrio, Caguas Municipio	4 959	2 864	626	27.8	259	2 095	142	11.8	915	-	29.4
Toro Negro barrio, Ciales Municipio	210	42	488	50.0+	8	168	116	12.6	35	-	50.0+
Torre barrio, Sabana Grande Municipio	479	162	413	27.9	-	317	102	12.1	53	-	32.1
Torrecilla Alta barrio, Canóvanas Municipio	1 807	573	563	33.5	83	1 234	166	19.1	176	6	23.4
Torrecilla Alta barrio, Loíza Municipio	-	-	-	-	-	-	-	-	-	-	-
Torrecilla Baja barrio, Loíza Municipio	633	26	486	28.4	-	607	148	18.7	10	-	25.0
Torrecillas barrio, Morovis Municipio	183	57	936	29.1	7	126	118	13.8	37	-	50.0+

Table 32. **Mortgage and Rental Cost Characteristics: 2000**—Con.

[Data based on a sample (except Tables 65-68). For information on confidentiality protection, coverage, sampling error, and nonsampling error, see Appendix G. For location of definitions, see "How to Use This Census Report"]

Puerto Rico Municipio Municipio Subdivision and Place Subbarrio	Specified owner-occupied housing units								Specified renter-occupied housing units paying cash rent		
		With a mortgage				Not mortgaged					
	Total	Total	Median selected monthly owner costs (dollars)	Median selected monthly owner costs as a percentage of household income in 1999	With a second mortgage or home equity loan or both	Total	Median selected monthly owner costs (dollars)	Median selected monthly owner costs as a percentage of household income in 1999	Total	With meals included in rent	Median gross rent as a percentage of household income in 1999
MUNICIPIO SUBDIVISION AND PLACE—Con.											
Tortugo barrio, San Juan Municipio	1 088	469	868	24.2	34	619	187	18.3	147	-	24.8
Trujillo Alto zona urbana, Trujillo Alto Municipio	10 526	6 782	777	25.3	768	3 744	158	12.2	3 223	16	23.9
Trujillo Alto barrio-pueblo, Trujillo Alto Municipio	140	11	608	40.8	-	129	220	17.6	131	-	21.0
Trujillo Bajo barrio, Carolina Municipio	2 274	1 534	821	25.5	205	740	160	12.8	378	20	22.2
Tuna barrio, San Germán Municipio	41	-	-	-	-	41	102	20.5	-	-	-
Turabo barrio, Caguas Municipio	3 289	1 513	598	27.7	153	1 776	140	11.8	1 466	8	25.2
Unibón barrio, Morovis Municipio	760	122	408	28.8	6	638	113	12.9	119	7	27.6
Universidad barrio, San Juan Municipio	219	122	911	25.8	7	97	152	11.3	558	-	29.8
Utuado zona urbana, Utuado Municipio	1 707	668	457	30.5	74	1 039	111	16.1	1 103	-	32.5
Utuado barrio-pueblo, Utuado Municipio	743	111	616	43.1	11	632	107	16.7	781	-	40.2
Vacas barrio, Villalba Municipio	717	170	449	23.2	-	547	100-	10.0-	36	-	33.3
Vaga barrio, Morovis Municipio	101	4	450	50.0+	-	97	100-	11.4	-	-	-
Valenciano Abajo barrio, Juncos Municipio	956	183	708	28.4	12	773	100-	10.0-	93	-	22.3
Valenciano Arriba barrio, Juncos Municipio	311	74	480	37.2	21	237	108	10.0-	42	-	47.1
Vayas barrio, Ponce Municipio	278	131	1 103	25.4	6	147	100-	10.0-	144	-	17.9
Vázquez comunidad, Salinas Municipio	651	55	548	39.1	-	596	100-	12.1	77	-	21.3
Vega Alta zona urbana, Vega Alta Municipio	2 715	1 039	556	25.5	83	1 676	129	12.3	598	-	25.1
Vega Alta barrio-pueblo, Vega Alta Municipio	306	41	644	20.4	5	265	138	13.2	89	-	24.5
Vega Baja zona urbana, Vega Baja Municipio	6 890	2 965	587	28.9	283	3 925	129	13.4	1 423	15	30.3
Vega Baja barrio-pueblo, Vega Baja Municipio	165	11	492	34.6	-	154	254	26.8	85	-	28.8
Vega Redonda barrio, Comerío Municipio	262	37	758	50.0+	-	225	108	10.0	20	-	27.5
Vegas barrio, Cayey Municipio	673	239	719	49.1	26	434	143	17.5	101	-	34.0
Vegas barrio, Yauco Municipio	21	-	-	-	-	21	100-	38.8	-	-	-
Vegas Abajo barrio, Adjuntas Municipio	119	19	242	27.5	-	100	100-	10.0-	7	-	12.5
Vegas Arriba barrio, Adjuntas Municipio	215	26	550	22.7	-	189	100-	12.4	48	-	24.1
Veguitas barrio, Jayuya Municipio	817	284	452	26.5	27	533	107	15.2	146	-	18.7
Victoria barrio, Aguadilla Municipio	396	113	457	17.8	8	283	100-	10.0-	305	-	19.2
Vieques comunidad, Loíza Municipio	1 047	107	507	50.0+	14	940	110	18.9	101	-	17.8
Vieques zona urbana, Vieques Municipio	518	41	356	26.0	6	477	145	17.5	247	-	36.5
Villalba zona urbana, Villalba Municipio	918	227	546	39.0	-	691	100-	10.0-	231	-	30.5
Villalba barrio-pueblo, Villalba Municipio	143	41	598	29.8	-	102	100-	10.0-	127	-	32.1
Villalba Abajo barrio, Villalba Municipio	694	118	440	28.4	-	576	102	10.6	97	-	26.3
Villalba Arriba barrio, Villalba Municipio	1 264	413	540	24.9	13	851	100-	10.0-	358	6	16.7
Viví Abajo barrio, Utuado Municipio	612	194	479	24.0	27	418	100-	12.8	139	-	31.5
Viví Arriba barrio, Utuado Municipio	85	6	350	22.5	-	79	100-	16.1	5	-	22.5
Voladoras barrio, Moca Municipio	1 078	348	491	25.0	11	730	100-	10.6	253	-	23.3
Yabucoa zona urbana, Yabucoa Municipio	1 489	577	560	31.1	74	912	131	13.3	632	7	23.3
Yabucoa barrio-pueblo, Yabucoa Municipio	699	299	583	31.3	42	400	112	11.5	371	7	31.5
Yahuecas barrio, Adjuntas Municipio	341	72	348	29.6	-	269	100-	11.2	43	-	31.3
Yauco zona urbana, Yauco Municipio	4 257	2 013	512	26.2	117	2 244	123	11.8	1 392	15	27.6
Yauco barrio-pueblo, Yauco Municipio	791	42	290	31.3	5	749	100-	11.3	468	5	35.4
Yaurel comunidad, Arroyo Municipio	287	36	283	32.5	-	251	100-	10.0-	62	-	35.0
Yaurel barrio, Arroyo Municipio	393	42	272	37.1	-	351	100-	11.6	79	-	36.8
Yayales barrio, Adjuntas Municipio	118	45	436	41.0	6	73	100-	20.7	49	-	50.0+
Yeguada barrio, Camuy Municipio	634	180	581	28.6	-	454	125	12.1	81	-	31.5
Yeguada barrio, Vega Baja Municipio	376	191	757	24.4	13	185	121	12.5	81	-	35.6
Zamas barrio, Jayuya Municipio	120	28	391	13.5	-	92	100-	15.5	21	-	11.0
Zanja barrio, Camuy Municipio	725	227	630	30.4	7	498	150	12.1	113	-	37.5
Zarzal barrio, Río Grande Municipio	3 291	1 870	687	28.4	126	1 421	124	14.6	433	-	32.7
SUBBARRIO											
Aguada Municipio	10 052	2 230	507	31.4	154	7 822	100-	10.1	1 660	20	24.3
Aguada barrio-pueblo	341	61	297	26.3	-	280	100-	13.3	176	7	30.5
California subbarrio	146	37	288	18.0	-	109	138	17.7	65	7	22.1
Rosario subbarrio	195	24	414	41.7	-	171	100-	10.7	111	-	38.8
Aguadilla Municipio	13 744	4 105	603	26.0	309	9 639	100-	10.1	5 546	15	23.1
Aguadilla barrio-pueblo	932	51	292	27.2	-	881	100-	10.0-	750	-	25.1
Higüey subbarrio	154	19	273	50.0+	-	135	100-	10.0-	214	-	19.8
Iglesia subbarrio	40	-	-	-	-	40	100-	20.7	21	-	16.9
Nuevo subbarrio	100	6	250	12.5	-	94	100-	14.4	104	-	25.7
Santa Bárbara subbarrio	184	9	350	22.5	-	175	100-	11.9	139	-	42.9
Tamarindo subbarrio	413	17	506	27.5	-	396	100-	10.0-	173	-	26.1
Aibonito Municipio	5 768	2 041	576	30.4	201	3 727	107	10.0-	1 428	24	24.9
Aibonito barrio-pueblo	761	290	590	26.6	44	471	118	11.6	459	7	22.4
Pueblo Norte subbarrio	244	73	454	29.7	18	171	100-	12.3	161	7	17.8
Pueblo Sur subbarrio	517	217	609	25.7	26	300	130	11.3	298	-	26.3
Añasco Municipio	7 022	1 912	468	26.4	136	5 110	100-	10.0-	1 143	15	26.6
Añasco barrio-pueblo	228	18	550	32.5	6	210	114	10.5	147	-	44.0
Cuartel Cuarto subbarrio	147	12	450	30.0	-	135	117	10.0-	95	-	36.9
Cuartel Primero subbarrio	29	-	-	-	-	29	100-	17.5	52	-	50.0+
Cuartel Segundo subbarrio	9	-	-	-	-	9	175	10.0-	-	-	-
Cuartel Tercero subbarrio	43	6	1 625	32.5	6	37	125	12.5	-	-	-
Arecibo Municipio	23 762	7 418	570	28.4	464	16 344	121	13.0	5 542	24	29.4
Arecibo barrio-pueblo	1 573	377	568	27.4	28	1 196	115	13.1	1 269	-	28.7
Buenos Aires subbarrio	105	23	488	19.4	10	82	261	14.2	71	-	50.0+
Jareales subbarrio	-	-	-	-	-	-	-	-	-	-	-
La Cruz subbarrio	-	-	-	-	-	-	-	-	46	-	47.3
Miramar subbarrio	448	93	481	30.9	5	355	112	13.8	257	-	29.3
Monserrate subbarrio	-	-	-	-	-	-	-	-	18	-	50.0+

Table 32. **Mortgage and Rental Cost Characteristics: 2000**—Con.

[Data based on a sample (except Tables 65-68). For information on confidentiality protection, coverage, sampling error, and nonsampling error, see Appendix G. For location of definitions, see "How to Use This Census Report"]

Puerto Rico Municipio Municipio Subdivision and Place Subbarrio	Specified owner-occupied housing units								Specified renter-occupied housing units paying cash rent		
		With a mortgage				Not mortgaged					
	Total	Total	Median selected monthly owner costs (dollars)	Median selected monthly owner costs as a percentage of household income in 1999	With a second mortgage or home equity loan or both	Total	Median selected monthly owner costs (dollars)	Median selected monthly owner costs as a percentage of household income in 1999	Total	With meals included in rent	Median gross rent as a percentage of household income in 1999
SUBBARRIO—Con.											
Arecibo Municipio—Con.											
Arecibo barrio-pueblo—Con.											
Rosario subbarrio	21	-	-	-	-	21	121	14.6	8	-	50.0+
San Felipe subbarrio	112	8	250	27.5	-	104	106	12.3	212	-	30.8
San Luis subbarrio	814	247	587	27.1	13	567	118	12.1	644	-	23.6
Vigía subbarrio	73	6	450	17.5	-	67	100-	10.0-	13	-	15.4
Arroyo Municipio	4 302	1 514	438	26.6	87	2 788	106	13.3	847	-	30.9
Arroyo barrio-pueblo	369	102	518	23.8	6	267	143	18.6	88	-	36.3
Cuatro Calles subbarrio	77	44	562	35.8	-	33	130	18.3	8	-	17.5
Pueblo Este subbarrio	255	37	361	18.6	-	218	143	18.4	68	-	35.0
Pueblo Oeste subbarrio	37	21	459	50.0+	6	16	214	32.5	12	-	50.0+
Cabo Rojo Municipio	12 654	4 138	532	27.4	222	8 516	106	11.8	2 562	12	26.5
Cabo Rojo barrio-pueblo	219	47	593	29.6	-	172	100-	10.0-	260	3	32.3
Pueblo Norte subbarrio	126	37	610	35.4	-	89	100-	10.0-	132	3	28.4
Pueblo Nuevo subbarrio	22	-	-	-	-	22	173	10.0-	17	-	50.0+
Pueblo Sud subbarrio	71	10	283	14.2	-	61	100-	12.5	111	-	36.1
Cayey Municipio	10 166	3 579	621	32.0	302	6 587	137	13.5	3 277	49	26.4
Cayey barrio-pueblo	3 213	1 102	566	34.4	133	2 111	131	12.9	1 732	31	26.0
Pueblo Norte subbarrio	2 043	731	538	32.1	100	1 312	132	13.4	695	7	29.1
Pueblo Sur subbarrio	1 170	371	625	40.5	33	799	129	12.2	1 037	24	24.4
Fajardo Municipio	10 105	5 045	568	28.6	419	5 060	138	14.7	2 612	14	28.1
Fajardo barrio-pueblo	3 980	1 562	612	30.8	200	2 418	128	15.2	1 724	6	26.2
Pueblo Este subbarrio	50	16	860	42.0	-	34	137	17.5	57	-	21.5
Pueblo Norte subbarrio	1 229	496	612	36.3	60	733	134	17.0	883	6	26.8
Pueblo Oeste subbarrio	1 405	488	564	31.7	45	917	102	13.9	322	-	25.3
Pueblo Sur subbarrio	141	22	500	50.0+	-	119	180	34.6	57	-	30.4
Puerto Real subbarrio	1 155	540	649	27.7	95	615	139	13.8	405	-	25.8
Guayanilla Municipio	5 515	1 213	544	29.7	99	4 302	112	12.9	888	3	24.0
Guayanilla barrio-pueblo	1 148	440	571	26.3	48	708	159	13.0	275	-	18.3
Poblado Sitios subbarrio	911	305	565	24.9	20	606	144	12.6	99	-	29.0
Pueblo subbarrio	237	135	583	28.0	28	102	236	15.0	176	-	14.7
Humacao Municipio	13 808	4 841	579	28.4	470	8 967	140	13.3	3 410	5	26.4
Humacao barrio-pueblo	1 077	454	536	22.8	47	623	151	11.6	513	-	26.5
San Francisco subbarrio	617	266	535	22.3	21	351	172	10.0	295	-	19.6
San Juan subbarrio	14	-	-	-	-	14	144	50.0+	26	-	50.0+
Santiago subbarrio	152	90	647	23.5	20	62	126	15.5	19	-	50.0+
Santo Domingo subbarrio	294	98	467	23.6	6	196	141	14.1	173	-	38.8
Juana Díaz Municipio	11 483	3 372	485	25.9	169	8 111	109	12.0	1 787	8	27.0
Juana Díaz barrio-pueblo	867	283	543	26.6	27	584	159	14.6	562	8	30.4
Pueblo Este subbarrio	267	119	658	29.6	12	148	140	10.0-	289	-	23.6
Pueblo Norte subbarrio	189	27	431	23.4	-	162	157	12.6	21	-	50.0
Pueblo Oeste subbarrio	367	131	525	24.8	15	236	157	15.9	164	8	34.3
Pueblo Sur subbarrio	44	6	350	50.0+	-	38	218	22.5	88	-	23.4
Juncos Municipio	8 720	3 025	605	30.3	178	5 695	129	13.8	1 956	6	29.7
Juncos barrio-pueblo	541	80	727	37.0	22	461	117	14.1	391	6	32.6
Pueblo Norte subbarrio	254	23	725	50.0+	-	231	142	14.3	158	-	29.8
Pueblo Sur subbarrio	287	57	730	35.5	22	230	100-	14.0	233	6	33.6
Manatí Municipio	10 605	4 083	568	28.2	232	6 522	119	12.6	2 618	36	29.4
Manatí barrio-pueblo	1 358	316	648	30.9	18	1 042	131	12.9	804	17	30.6
Pueblo Poniente subbarrio	313	57	1 108	21.3	-	256	108	13.1	148	-	27.8
Pueblo Saliente subbarrio	1 045	259	579	32.7	18	786	137	12.9	656	17	31.8
Maunabo Municipio	2 883	718	498	32.2	85	2 165	100-	11.4	563	-	28.1
Maunabo barrio-pueblo	90	30	667	33.5	-	60	102	10.0-	47	-	41.3
Pueblo Este subbarrio	73	24	717	34.3	-	49	103	10.0-	25	-	50.0+
Pueblo Oeste subbarrio	17	6	650	32.5	-	11	100-	10.0-	22	-	39.0
Mayagüez Municipio	18 650	5 937	615	25.8	514	12 713	115	11.2	11 715	101	27.0
Mayagüez barrio-pueblo	3 968	892	584	28.9	58	3 076	108	10.9	6 971	69	27.3
Candelaria subbarrio	192	69	2 180	31.8	7	123	282	12.4	1 331	7	50.0+
Cárcel subbarrio	1 469	363	650	26.2	21	1 106	100-	11.2	2 155	54	22.7
Marina Meridional subbarrio	440	49	379	19.9	5	391	100-	10.0-	1 570	-	18.8
Marina Septentrional subbarrio	503	140	508	24.3	17	363	132	14.4	421	8	23.8
Río subbarrio	708	190	522	32.2	8	518	112	11.0	882	-	50.0+
Salud subbarrio	656	81	520	39.4	-	575	100-	10.0-	612	-	31.9
Ponce Municipio	38 354	14 965	570	24.9	1 271	23 389	122	12.5	12 183	42	25.1
Canas Urbano barrio	4 639	1 958	574	27.2	218	2 681	144	11.8	2 126	13	27.5
Baldorioty de Castro subbarrio	2 224	1 063	583	25.9	128	1 161	147	12.3	796	6	27.6
Clausells subbarrio	899	340	571	27.4	27	559	106	11.0	269	-	30.8
Reparada subbarrio	1 516	555	556	31.1	63	961	178	11.3	1 061	7	26.9
Sabana Grande Municipio	6 497	2 009	492	26.8	115	4 488	100-	11.2	1 292	-	24.8
Sabana Grande barrio-pueblo	346	43	283	27.7	-	303	106	13.5	266	-	34.1
Pueblo Norte subbarrio	225	25	263	29.1	-	200	120	17.3	115	-	28.5
Pueblo Sud subbarrio	121	18	625	17.5	-	103	100-	10.0-	151	-	38.8

Table 32. **Mortgage and Rental Cost Characteristics: 2000**—Con.

[Data based on a sample (except Tables 65-68). For information on confidentiality protection, coverage, sampling error, and nonsampling error, see Appendix G. For location of definitions, see "How to Use This Census Report"]

Puerto Rico Municipio Municipio Subdivision and Place Subbarrio	Specified owner-occupied housing units								Specified renter-occupied housing units paying cash rent		
		With a mortgage				Not mortgaged					
	Total	Total	Median selected monthly owner costs (dollars)	Median selected monthly owner costs as a percentage of household income in 1999	With a second mortgage or home equity loan or both	Total	Median selected monthly owner costs (dollars)	Median selected monthly owner costs as a percentage of household income in 1999	Total	With meals included in rent	Median gross rent as a percentage of household income in 1999
SUBBARRIO—Con.											
Salinas Municipio	7 374	1 937	474	26.9	123	5 437	104	12.5	1 249	12	23.4
Aguirre barrio	3 036	1 054	492	26.9	39	1 982	100-	10.8	399	6	25.8
Aguirre (Rural) subbarrio	2 332	925	504	26.7	33	1 407	105	12.6	310	6	26.2
Central Aguirre subbarrio	365	86	341	25.0	-	279	100-	10.0-	27	-	10.0-
Coquí subbarrio	277	43	605	50.0+	6	234	100-	13.1	55	-	28.9
San Felipe subbarrio	62	-	-	-	-	62	100-	10.0	7	-	50.0+
San Germán Municipio	8 835	2 291	488	24.7	141	6 544	104	10.1	2 179	26	24.6
San Germán barrio-pueblo	620	96	459	27.6	6	524	114	11.8	564	12	27.9
Pueblo Central subbarrio	208	6	350	50.0+	-	202	108	10.5	161	-	28.8
Pueblo Occidental subbarrio	229	68	495	27.4	6	161	123	10.0	264	12	26.6
Pueblo Oriental subbarrio	183	22	329	25.8	-	161	109	16.5	139	-	30.4
San Juan Municipio	62 992	29 538	832	26.3	3 154	33 454	168	13.0	61 232	352	26.5
Hato Rey Central barrio	2 339	550	735	28.1	14	1 789	142	15.3	3 700	56	25.6
Ciudad Nueva subbarrio	293	133	1 296	27.0	-	160	191	10.0-	265	12	38.6
Floral Park subbarrio	205	73	779	31.8	-	132	183	10.0-	390	11	27.3
Las Monjas subbarrio	954	67	446	29.7	-	887	120	16.2	1 256	6	19.9
Quintana subbarrio	887	277	608	28.2	14	610	143	17.5	1 789	27	26.8
Hato Rey Norte barrio	1 605	747	873	25.7	90	858	160	10.0-	3 070	8	22.0
Eleanor Roosevelt subbarrio	783	362	797	29.2	45	421	139	10.0-	951	-	26.7
El Vedado subbarrio	716	324	996	20.0	45	392	194	10.0-	483	8	24.5
Martín Peña subbarrio	97	61	893	19.1	-	36	100-	10.0-	587	-	25.3
Puerto Nuevo subbarrio	9	-	-	-	-	9	100-	50.0+	1 049	-	13.4
Hato Rey Sur barrio	917	408	937	27.7	27	509	219	10.0-	2 441	18	29.6
Bella Vista subbarrio	42	28	700	37.5	-	14	100-	10.0-	247	-	24.4
Hyde Park subbarrio	775	331	970	25.7	27	444	220	10.0-	1 183	6	29.9
La 37 subbarrio	9	-	-	-	-	9	325	32.5	331	-	27.4
Santa Rita subbarrio	91	49	859	30.4	-	42	175	25.0	680	12	37.8
Oriente barrio	4 862	1 678	607	27.9	111	3 184	144	14.3	5 046	14	24.6
Borinquen subbarrio	292	12	250	10.0-	-	280	115	12.0	163	-	50.0+
López Sicardó subbarrio	1 724	893	665	25.2	68	831	148	11.1	2 294	-	24.2
San José subbarrio	2 846	773	542	32.0	43	2 073	145	16.6	2 589	14	24.4
Pueblo barrio	1 257	453	578	27.5	31	804	149	14.1	1 788	-	33.1
Buen Consejo subbarrio	396	110	404	29.0	-	286	161	17.5	487	-	35.4
Capetillo subbarrio	182	32	788	39.4	-	150	124	10.5	605	-	33.6
Monte Rey subbarrio	332	246	1 015	22.5	24	86	237	16.9	201	-	27.0
Río Piedras Antiguo subbarrio	-	-	-	-	-	-	-	-	153	-	35.9
Ubarri subbarrio	-	-	-	-	-	-	-	-	205	-	38.8
Venezuela subbarrio	347	65	409	34.6	7	282	139	13.1	137	-	28.9
San Juan Antiguo barrio	259	145	1 375	27.3	29	114	125	15.8	2 181	-	25.9
Ballajá subbarrio	-	-	-	-	-	-	-	-	-	-	-
Catedral subbarrio	22	12	3 071	10.0-	-	10	1 000+	50.0+	120	-	21.2
Marina subbarrio	-	-	-	-	-	-	-	-	35	-	20.3
Mercado subbarrio	78	28	657	31.5	10	50	120	15.0	351	-	38.6
Puerta de Tierra subbarrio	24	8	3 250	50.0+	-	16	100-	20.0	992	-	21.7
San Cristóbal subbarrio	119	88	1 360	24.2	19	31	143	10.9	418	-	30.2
San Francisco subbarrio	16	9	1 375	27.5	-	7	125	17.5	265	-	27.9
Santurce barrio	8 219	2 279	648	33.7	181	5 940	130	12.5	18 492	126	27.7
Alto del Cabro subbarrio	65	9	650	50.0+	-	56	213	13.5	215	-	26.8
Bayola subbarrio	5	-	-	-	-	5	275	17.5	133	-	25.2
Bolívar subbarrio	52	12	775	16.3	-	40	257	30.7	316	-	23.0
Buenos Aires subbarrio	-	-	-	-	-	-	-	-	218	5	25.9
Campo Alegre subbarrio	54	7	450	22.5	-	47	100-	15.7	235	-	32.3
Chícharo subbarrio	118	23	544	22.8	-	95	138	12.5	127	-	28.5
Condadito subbarrio	12	5	450	37.5	-	7	125	50.0+	223	-	32.3
Condado subbarrio	281	125	979	50.0+	36	156	324	12.9	1 043	26	32.1
Figueroa subbarrio	38	12	850	12.5	-	26	123	47.1	341	-	36.1
Gandul subbarrio	119	35	336	16.0	-	84	250	46.4	513	-	34.1
Herrera subbarrio	242	69	484	28.0	6	173	123	10.0-	385	-	28.1
Hipódromo subbarrio	108	46	643	50.0+	-	62	125	10.0	536	-	30.5
Hoare subbarrio	-	-	-	-	-	-	-	-	-	-	-
Isla Grande subbarrio	20	10	350	-	-	10	125	17.5	389	-	29.8
Las Casas subbarrio	716	25	483	50.0+	-	691	100-	12.9	1 161	-	19.6
Las Marías subbarrio	146	53	1 381	29.0	-	93	298	10.0-	120	-	31.3
Las Palmas subbarrio	244	89	557	28.0	-	155	122	17.5	636	-	23.1
La Zona subbarrio	263	43	488	37.3	-	220	123	13.0	92	-	35.4
Loíza subbarrio	249	88	654	33.8	-	161	100-	11.7	493	-	32.8
Machuchal subbarrio	180	79	585	33.9	-	101	146	11.8	214	-	28.6
María Moczó subbarrio	224	38	640	50.0+	10	186	131	12.1	418	-	29.8
Marruecos subbarrio	-	-	-	-	-	-	-	-	-	-	-
Martín Peña subbarrio	27	9	650	17.5	-	18	155	50.0+	122	-	19.6
Melilla subbarrio	92	23	708	45.0	6	69	118	14.6	249	-	35.8
Merhoff subbarrio	359	56	600	30.0	12	303	100-	14.3	278	-	27.7
Minillas subbarrio	30	7	1 125	12.5	-	23	213	28.9	428	18	32.9
Miramar subbarrio	250	127	1 223	24.2	-	123	430	10.0-	985	-	29.1
Monteflores subbarrio	110	68	1 043	31.8	6	42	123	10.0-	401	-	27.3
Obrero subbarrio	1 770	378	562	48.2	80	1 392	129	16.5	2 016	12	26.6
Ocean Park subbarrio	281	177	1 019	24.9	5	104	239	10.0-	559	-	28.3
Parque subbarrio	189	97	907	18.4	-	92	243	10.0-	595	-	31.4
Pozo del Hato subbarrio	6	6	1 875	17.5	-	-	-	-	73	-	39.6
Pulguero subbarrio	129	43	442	36.5	-	86	100-	10.0-	220	-	37.9
Sagrado Corazón subbarrio	177	60	881	40.0	6	117	198	10.0-	378	-	30.4
San Juan Moderno subbarrio	40	32	747	50.0+	-	8	100-	10.0-	395	13	27.1
San Mateo subbarrio	46	22	1 375	22.1	-	24	100-	10.0-	343	-	25.8
Seboruco subbarrio	295	97	438	32.0	-	198	136	12.2	354	-	34.6
Shanghai subbarrio	589	117	538	40.4	-	472	100-	11.0	2 029	24	19.4
Tras Talleres subbarrio	152	32	364	28.6	7	120	147	10.2	308	14	19.1

Table 32. **Mortgage and Rental Cost Characteristics: 2000**—Con.

[Data based on a sample (except Tables 65-68). For information on confidentiality protection, coverage, sampling error, and nonsampling error, see Appendix G. For location of definitions, see "How to Use This Census Report"]

Puerto Rico **Municipio** **Municipio Subdivision and Place** **Subbarrio**	Specified owner-occupied housing units								Specified renter-occupied housing units paying cash rent		
		With a mortgage				Not mortgaged					
	Total	Total	Median selected monthly owner costs (dollars)	Median selected monthly owner costs as a percentage of household income in 1999	With a second mortgage or home equity loan or both	Total	Median selected monthly owner costs (dollars)	Median selected monthly owner costs as a percentage of household income in 1999	Total	With meals included in rent	Median gross rent as a percentage of household income in 1999
SUBBARRIO—Con.											
San Juan Municipio—Con.											
Santurce barrio—Con.											
Villa Palmeras subbarrio	233	48	415	26.7	-	185	123	13.1	611	-	24.4
Universidad barrio	219	122	911	25.8	7	97	152	11.3	558	-	29.8
Amparo subbarrio	-	-	-	-	-	-	-	-	-	-	-
Auxilio Mutuo subbarrio	78	45	881	15.3	-	33	149	10.0-	191	-	26.3
Institución subbarrio	-	-	-	-	-	-	-	-	65	-	10.0-
Valencia subbarrio	141	77	932	28.7	7	64	154	13.0	302	-	35.3
San Sebastián Municipio	10 215	2 886	501	29.9	219	7 329	100-	11.4	2 718	37	32.2
San Sebastián barrio-pueblo	328	32	343	27.5	-	296	100-	11.0	332	6	45.0
Norzagaray subbarrio	193	14	250	35.0	-	179	100-	13.4	186	6	32.3
Urréjola subbarrio	135	18	850	27.5	-	117	100-	10.0-	146	-	50.0+
Yauco Municipio	10 487	3 209	532	27.3	188	7 278	100-	11.2	2 133	15	28.6
Yauco barrio-pueblo	791	42	290	31.3	5	749	100-	11.3	468	5	35.4
Pueblo Norte subbarrio	701	34	250	32.9	5	667	100-	11.4	376	5	32.8
Pueblo Sud subbarrio	90	8	1 125	17.5	-	82	233	10.9	92	-	39.4

Table 33. **Place of Birth, Residence in 1995, and Language for the American Indian and Alaska Native Population (One Race): 2000**

[The above table was omitted because there were no qualifying areas.]

Table 34. **Education and Veteran Status for the American Indian and Alaska Native Population (One Race): 2000**

[The above table was omitted because there were no qualifying areas.]

Table 35. **Disability Status for the American Indian and Alaska Native Population (One Race): 2000**

[The above table was omitted because there were no qualifying areas.]

Table 36. **Employment Status and Journey to Work for the American Indian and Alaska Native Population (One Race): 2000**

[The above table was omitted because there were no qualifying areas.]

Table 37. **Work Status and Income in 1999 for the American Indian and Alaska Native Population (One Race): 2000**

[The above table was omitted because there were no qualifying areas.]

Table 38. **Earnings in 1999 of Full-Time, Year-Round Workers, by Sex for the American Indian and Alaska Native Population (One Race): 2000**

[The above table was omitted because there were no qualifying areas.]

Table 39. **Income in 1999 of Households With an American Indian and Alaska Native Householder (One Race): 2000**

[The above table was omitted because there were no qualifying areas.]

Table 40. **Poverty Status in 1999 for the American Indian and Alaska Native Population (One Race): 2000**

[The above table was omitted because there were no qualifying areas.]

Table 41. **Units in Structure: 2000**

[The above table was omitted because there were no qualifying areas.]

Table 42. **Physical Housing Characteristics: 2000**

[The above table was omitted because there were no qualifying areas.]

Table 43. **Selected Equipment Characteristics of Housing Units With an American Indian and Alaska Native Householder (One Race): 2000**

[The above table was omitted because there were no qualifying areas.]

Table 44. **Year Householder Moved into Unit for Housing Units With an American Indian and Alaska Native Householder (One Race): 2000**

[The above table was omitted because there were no qualifying areas.]

Table 45. **Home Value of Housing Units With an American Indian and Alaska Native Householder (One Race): 2000**

[The above table was omitted because there were no qualifying areas.]

Table 46. **Selected Monthly Owner Costs of Housing Units With an American Indian and Alaska Native Householder (One Race): 2000**

[The above table was omitted because there were no qualifying areas.]

Table 47. **Gross Rent of Housing Units With an American Indian and Alaska Native Householder (One Race): 2000**

[The above table was omitted because there were no qualifying areas.]

Table 48. **Selected Mortgage and Rental Cost Characteristics of Housing Units With an American Indian and Alaska Native Householder (One Race): 2000**

[The above table was omitted because there were no qualifying areas.]

Table 49. **Place of Birth, Residence in 1995, and Language for the Native Hawaiian and Other Pacific Islander Population (One Race): 2000**

[The above table was omitted because there were no qualifying areas.]

Table 50. **Education and Veteran Status for the Native Hawaiian and Other Pacific Islander Population (One Race): 2000**

[The above table was omitted because there were no qualifying areas.]

Table 51. **Disability Status for the Native Hawaiian and Other Pacific Islander Population (One Race): 2000**

[The above table was omitted because there were no qualifying areas.]

Table 52. **Employment Status and Journey to Work for the Native Hawaiian and Other Pacific Islander Population (One Race): 2000**

[The above table was omitted because there were no qualifying areas.]

Table 53. **Work Status and Income in 1999 for the Native Hawaiian and Other Pacific Islander Population (One Race): 2000**

[The above table was omitted because there were no qualifying areas.]

Table 54. **Earnings in 1999 of Full-Time, Year-Round Workers, by Sex for the Native Hawaiian and Other Pacific Islander Population (One Race): 2000**

[The above table was omitted because there were no qualifying areas.]

Table 55. **Income in 1999 of Households With a Native Hawaiian and Other Pacific Islander Householder (One Race): 2000**

[The above table was omitted because there were no qualifying areas.]

Table 56. **Poverty Status in 1999 for the Native Hawaiian and Other Pacific Islander Population (One Race): 2000**

[The above table was omitted because there were no qualifying areas.]

Table 57. **Units in Structure: 2000**

[The above table was omitted because there were no qualifying areas.]

Table 58. **Physical Housing Characteristics: 2000**

[The above table was omitted because there were no qualifying areas.]

Table 59. **Selected Equipment Characteristics of Housing Units With a Native Hawaiian and Other Pacific Islander Householder (One Race): 2000**

[The above table was omitted because there were no qualifying areas.]

Table 60. **Year Householder Moved into Unit for Housing Units With a Native Hawaiian and Other Pacific Islander Householder (One Race): 2000**

[The above table was omitted because there were no qualifying areas.]

Table 61. **Home Value of Housing Units With a Native Hawaiian and Other Pacific Islander Householder (One Race): 2000**

[The above table was omitted because there were no qualifying areas.]

Table 62. Selected Monthly Owner Costs of Housing Units With a Native Hawaiian and Other Pacific Islander Householder (One Race): 2000

[The above table was omitted because there were no qualifying areas.]

Table 63. Gross Rent of Housing Units With a Native Hawaiian and Other Pacific Islander Householder (One Race): 2000

[The above table was omitted because there were no qualifying areas.]

Table 64. Selected Mortgage and Rental Cost Characteristics of Housing Units With a Native Hawaiian and Other Pacific Islander Householder (One Race): 2000

[The above table was omitted because there were no qualifying areas.]

Table 65. **Percent of Population and Housing Units in Sample: 2000**

[Data based on a sample (except Tables 65-68). For information on confidentiality protection, coverage, sampling error, and nonsampling error, see Appendix G.
For location of definitions, see "How to Use This Census Report"]

Puerto Rico Municipio Municipio Subdivision Place	Population		Housing units	
	100-percent count	Percent in sample	100-percent count	Percent in sample
Puerto Rico	**3 808 610**	**15.4**	**1 418 476**	**15.6**
Adjuntas Municipio	19 143	15.9	6 715	15.7
Adjuntas barrio-pueblo	4 980	16.2	1 848	16.6
Adjuntas zona urbana (part)	4 980	16.2	1 848	16.6
Capáez barrio	1 010	15.0	341	13.8
Garzas barrio	973	15.2	308	14.6
Guayabo Dulce barrio	101	13.9	36	16.7
Guayo barrio	886	15.3	323	15.5
Guilarte barrio	1 123	15.0	380	15.8
Juan González barrio	736	15.6	251	15.5
Limaní barrio	341	17.6	138	13.8
Pellejas barrio	670	17.3	228	14.9
Portillo barrio	552	17.9	179	15.6
Portugués barrio	494	15.4	205	16.6
Saltillo barrio	2 678	16.1	878	15.4
Tanamá barrio	897	15.7	274	16.1
Vegas Abajo barrio	518	14.7	164	14.0
Adjuntas zona urbana (part)	-	(X)	-	(X)
Vegas Arriba barrio	1 131	14.9	415	14.2
Yahuecas barrio	1 434	16.4	529	16.3
Yayales barrio	619	17.6	218	16.1
Aguada Municipio	42 042	15.8	15 590	16.4
Aguada barrio-pueblo	1 755	15.4	833	16.1
Aguada zona urbana (part)	1 695	15.7	812	16.1
Asomante barrio	3 268	15.7	1 133	16.4
Aguada zona urbana (part)	525	18.9	188	16.5
Atalaya barrio	2 767	17.5	974	17.0
Carrizal barrio	1 063	14.9	377	16.2
Cerro Gordo barrio	2 930	16.8	990	16.0
Cruces barrio	1 655	14.8	638	15.0
Espinar barrio	1 569	15.0	621	15.9
Guanábano barrio	902	16.2	304	16.1
Luyando comunidad (part)	737	16.1	251	15.5
Guaniquilla barrio	2 846	15.1	1 155	15.9
Aguada zona urbana (part)	367	13.4	158	15.2
Guayabo barrio	2 961	16.2	1 218	16.8
Aguada zona urbana (part)	1 215	15.0	520	16.0
Jagüey barrio	1 926	14.6	662	16.8
Lagunas barrio	3 315	15.1	1 166	16.3
Mal Paso barrio	2 614	16.6	970	16.8
Luyando comunidad (part)	394	15.2	134	15.7
Mamey barrio	2 170	16.3	772	16.2
Marías barrio	1 786	15.9	675	16.1
Naranjo barrio	3 724	15.8	1 312	16.9
Luyando comunidad (part)	2 422	15.4	860	16.3
Piedras Blancas barrio	3 542	16.0	1 307	16.8
Aguada zona urbana (part)	69	10.1	33	18.2
Río Grande barrio	1 249	15.4	483	15.3
Aguadilla Municipio	64 685	15.3	24 882	15.9
Aguacate barrio	1 531	16.1	600	14.7
Aguadilla barrio-pueblo	4 884	13.8	2 580	14.6
Aguadilla zona urbana (part)	4 884	13.8	2 580	14.6
Arenales barrio	1 038	16.5	481	16.0
Borinquen barrio	8 386	15.6	3 122	16.2
Aguadilla zona urbana (part)	3 470	15.4	1 387	16.1
Caimital Alto barrio	3 656	15.2	1 420	16.4
Caimital Bajo barrio	5 277	14.9	2 027	15.7
Aguadilla zona urbana (part)	3 213	14.9	1 295	15.4
Camaceyes barrio	12 138	15.6	4 646	16.1
Aguadilla zona urbana (part)	3 595	16.1	1 415	15.8
Ceiba Alta barrio	566	15.4	220	16.4
Ceiba Baja barrio	2 420	15.6	886	16.0
Corrales barrio	8 546	15.8	3 154	16.4
Cabán comunidad	3 959	15.7	1 414	16.3
Guerrero barrio	3 366	12.8	940	16.0
Rafael Hernández comunidad	1 516	16.2	552	16.1
Maleza Alta barrio	1 613	16.1	672	16.5
Maleza Baja barrio	3 058	13.4	954	15.4
Montaña barrio	4 027	16.6	1 538	15.9
San Antonio comunidad	2 300	16.3	901	16.0
Palmar barrio	2 136	15.4	821	15.5
Victoria barrio	2 043	16.3	821	16.7
Aguadilla zona urbana (part)	1 614	16.1	657	16.4
Aguas Buenas Municipio	29 032	14.8	10 412	14.9
Aguas Buenas barrio-pueblo	1 990	15.3	902	14.7
Aguas Buenas zona urbana (part)	1 990	15.3	902	14.7
Bairoa barrio	2 448	15.1	853	15.2
Aguas Buenas zona urbana (part)	1 124	17.0	369	16.3
Bayamoncito barrio	1 897	15.7	674	16.0
Cagüitas barrio	2 704	13.7	973	13.8
Aguas Buenas zona urbana (part)	-	(X)	-	(X)
Jagüeyes barrio	2 487	13.6	915	14.0
Juan Asencio barrio	2 860	15.6	1 013	14.6
Mula barrio	3 657	15.1	1 260	15.2
Mulita barrio	267	12.0	93	15.1
Sonadora barrio	2 845	13.5	1 023	14.0
Sumidero barrio	7 877	15.2	2 706	15.4
Aguas Buenas zona urbana (part)	1 254	15.9	425	15.3
Santa Clara comunidad	1 138	16.1	384	15.1
Aibonito Municipio	26 493	15.5	9 163	15.8
Aibonito barrio-pueblo	3 662	16.0	1 520	15.8
Aibonito zona urbana (part)	3 662	16.0	1 520	15.8
Algarrobo barrio	431	15.5	135	14.1
Asomante barrio	2 787	15.4	881	15.4
Aibonito Municipio—Con.				
Caonillas barrio	1 402	17.8	448	16.7
Aibonito zona urbana (part)	55	21.8	25	20.0
Cuyón barrio	873	13.3	290	15.9
Llanos barrio	6 921	15.3	2 395	15.4
Aibonito zona urbana (part)	3 346	15.7	1 179	15.7
Pasto barrio	3 988	14.6	1 364	16.2
Pastos comunidad	1 528	14.1	514	16.3
Plata barrio	1 863	16.4	595	16.1
Robles barrio	4 566	15.5	1 535	16.2
Aibonito zona urbana (part)	2 206	15.4	718	16.2
Añasco Municipio	28 348	15.7	10 723	16.0
Añasco barrio-pueblo	1 038	19.2	553	17.2
Añasco zona urbana (part)	1 038	19.2	553	17.2
Añasco Abajo barrio	32	31.3	17	11.8
Añasco Arriba barrio	1 847	16.0	726	15.7
Añasco zona urbana (part)	1 654	16.3	646	15.6
Caguabo barrio	903	15.0	539	15.2
Caracol barrio	1 037	16.8	412	16.3
Carreras barrio	3 303	16.6	1 170	17.1
Añasco zona urbana (part)	21	33.3	5	20.0
Espino comunidad (part)	27	7.4	12	8.3
Casey Abajo barrio	180	15.0	46	15.2
Casey Arriba barrio	523	12.8	178	15.2
Cerro Gordo barrio	411	17.8	176	14.2
Cidra barrio	332	15.1	146	16.4
Corcovada barrio	659	16.4	234	18.4
Dagüey barrio	1 891	14.2	626	14.2
Añasco zona urbana (part)	1 115	14.8	371	14.3
Espino barrio	1 646	15.2	582	16.8
Espino comunidad (part)	1 395	15.2	499	17.0
Hatillo barrio	1 383	16.3	505	15.8
La Playa comunidad (part)	487	15.4	163	14.7
Humatas barrio	551	13.1	185	15.1
Marías barrio	4 498	16.3	1 643	16.2
Añasco zona urbana (part)	2 052	16.2	778	15.8
Las Marías comunidad	1 823	16.5	647	16.5
Miraflores barrio	730	17.3	265	15.8
Ovejas barrio	1 603	14.9	595	16.5
Piñales barrio	2 163	15.3	765	15.6
La Playa comunidad (part)	-	(X)	-	(X)
Playa barrio	1 652	14.9	660	15.2
La Playa comunidad (part)	1 652	14.9	660	15.2
Quebrada Larga barrio	1 506	14.7	515	15.5
Río Arriba barrio	176	15.3	67	14.9
Río Cañas barrio	284	14.1	118	15.3
Arecibo Municipio	100 131	15.7	38 974	15.8
Arecibo barrio-pueblo	10 596	15.6	4 680	15.8
Arecibo zona urbana (part)	10 596	15.6	4 680	15.8
Arenalejos barrio	2 997	15.8	1 167	16.1
Bajadero comunidad (part)	2 291	15.8	916	16.2
Arrozal barrio	1 218	15.4	452	16.4
Cambalache barrio	64	14.1	32	12.5
Arecibo zona urbana (part)	15	13.3	10	10.0
Carreras barrio	1 294	17.9	474	15.8
Bajadero comunidad (part)	43	9.3	14	14.3
Domingo Ruíz barrio	3 444	15.9	1 384	15.2
Bajadero comunidad (part)	1 543	16.0	608	15.0
Dominguito barrio	4 998	15.6	1 917	16.1
Arecibo zona urbana (part)	3 163	16.1	1 224	16.3
Esperanza barrio	2 130	17.3	759	16.6
Factor barrio	6 819	15.7	2 554	15.5
Animas comunidad	1 450	16.6	575	15.8
Garrochales barrio	2 366	15.2	920	16.3
Hato Abajo barrio	22 597	15.4	8 741	15.7
Arecibo zona urbana (part)	22 597	15.4	8 741	15.7
Hato Arriba barrio	7 947	16.4	3 019	16.3
Arecibo zona urbana (part)	7 947	16.4	3 019	16.3
Hato Viejo barrio	2 097	17.8	763	17.0
Islote barrio	6 080	15.1	2 451	15.2
Arecibo zona urbana (part)	2 883	13.7	1 105	14.8
Miraflores barrio	5 122	15.0	1 717	15.0
Río Arriba barrio	1 028	17.2	406	16.0
Sabana Hoyos barrio	11 064	15.4	4 134	16.2
La Alianza comunidad	2 139	16.8	797	16.7
Sabana Hoyos comunidad	1 823	17.3	703	16.5
Santana barrio	4 857	15.9	2 049	15.3
Tanamá barrio	3 413	15.9	1 355	15.6
Arecibo zona urbana (part)	2 117	14.7	852	15.3
Arroyo Municipio	19 117	15.8	7 287	16.1
Ancones barrio	3 870	14.4	1 414	15.6
Buena Vista comunidad	2 026	13.8	743	15.1
Palmas comunidad (part)	1 112	14.5	421	16.2
Arroyo barrio-pueblo	1 503	17.7	673	16.8
Arroyo zona urbana (part)	1 503	17.7	673	16.8
Guásimas barrio	3 747	16.0	1 371	16.3
Arroyo zona urbana (part)	3 589	16.0	1 306	16.3
Palmas barrio	4 090	16.6	1 717	16.7
Arroyo zona urbana (part)	1 721	17.3	570	17.0
Palmas comunidad (part)	1 484	17.1	527	16.5
Pitahaya barrio	3 981	15.7	1 375	15.7
Arroyo zona urbana (part)	431	15.8	167	15.6
Yaurel barrio	1 926	15.5	737	15.7
Yaurel comunidad	1 468	15.2	539	15.8

Table 65. **Percent of Population and Housing Units in Sample: 2000**—Con.

[Data based on a sample (except Tables 65-68). For information on confidentiality protection, coverage, sampling error, and nonsampling error, see Appendix G.
For location of definitions, see "How to Use This Census Report"]

Puerto Rico Municipio Municipio Subdivision Place	Population		Housing units	
	100-percent count	Percent in sample	100-percent count	Percent in sample
Barceloneta Municipio	22 322	15.3	8 375	15.2
Barceloneta barrio-pueblo	277	15.2	142	16.2
Barceloneta zona urbana (part)	277	15.2	142	16.2
Florida Afuera barrio	12 969	15.1	4 919	15.0
Barceloneta zona urbana (part)	2 639	15.3	1 104	15.3
Búfalo comunidad	1 108	14.5	387	15.0
Imbéry comunidad	3 021	15.0	1 110	15.0
Tiburones comunidad (part)	709	13.0	249	12.9
Garrochales barrio	5 201	14.9	1 891	15.2
Barceloneta zona urbana (part)	302	11.9	107	16.8
Garrochales comunidad	1 208	14.6	475	15.6
Tiburones comunidad (part)	-	(X)	-	(X)
Palmas Altas barrio	3 875	16.6	1 423	16.1
Barceloneta zona urbana (part)	1 035	18.3	359	16.7
Barranquitas Municipio	28 909	15.9	9 740	16.3
Barrancas barrio	5 083	15.6	1 640	16.2
Barranquitas barrio-pueblo	2 910	15.1	1 170	16.2
Barranquitas zona urbana	2 910	15.1	1 170	16.2
Cañabón barrio	2 221	16.5	754	16.0
Helechal barrio	3 959	16.6	1 387	16.6
Honduras barrio	2 155	15.3	689	15.5
Palo Hincado barrio	3 963	15.1	1 333	16.4
Quebrada Grande barrio	3 194	16.4	1 056	16.5
Quebradillas barrio	5 424	16.2	1 711	16.5
Bayamón Municipio	224 044	15.0	79 476	15.2
Bayamón barrio-pueblo	5 336	14.1	2 334	14.9
Bayamón zona urbana (part)	5 336	14.1	2 334	14.9
Buena Vista barrio	15 878	14.8	5 305	14.3
Bayamón zona urbana (part)	10 593	15.1	3 494	14.5
Cerro Gordo barrio	34 161	15.3	12 436	15.4
Bayamón zona urbana (part)	34 161	15.3	12 436	15.4
Dajaos barrio	2 691	14.1	915	15.2
Guaraguao Abajo barrio	8 494	15.0	2 751	15.1
Bayamón zona urbana (part)	5 662	16.0	1 767	16.0
Guaraguao Arriba barrio	1 681	13.8	594	15.0
Hato Tejas barrio	46 528	15.5	16 053	15.5
Bayamón zona urbana (part)	46 528	15.5	16 053	15.5
Juan Sánchez barrio	25 747	12.8	8 953	14.4
Bayamón zona urbana (part)	25 747	12.8	8 953	14.4
Minillas barrio	42 617	15.4	15 845	15.2
Bayamón zona urbana (part)	42 617	15.4	15 845	15.2
Nuevo barrio	2 394	13.8	801	15.0
Pájaros barrio	32 855	15.3	11 545	15.5
Bayamón zona urbana (part)	32 855	15.3	11 545	15.5
Santa Olaya barrio	5 662	15.3	1 944	16.1
Bayamón zona urbana (part)	-	(X)	-	(X)
Cabo Rojo Municipio	46 911	15.7	23 182	16.2
Bajura barrio	2 364	15.1	971	16.6
Cabo Rojo zona urbana (part)	1 409	15.5	574	17.1
Monte Grande comunidad (part)	644	15.8	276	15.6
Boquerón barrio	4 963	15.0	4 324	16.1
Boqueron comunidad (part)	1 796	16.0	1 027	16.6
Cabo Rojo barrio-pueblo	1 305	16.3	752	16.0
Cabo Rojo zona urbana (part)	1 305	16.3	752	16.0
Guanajibo barrio	3 577	16.0	1 831	15.5
Llanos Costa barrio	3 495	15.2	1 752	16.6
Pole Ojea comunidad	1 829	13.9	858	15.9
Llanos Tuna barrio	5 765	15.6	2 476	16.1
Betances comunidad	835	14.9	367	15.5
Miradero barrio	14 358	16.6	5 654	16.3
Cabo Rojo zona urbana (part)	4 356	16.3	1 708	16.2
Puerto Real comunidad	6 166	17.2	2 254	16.8
Monte Grande barrio	6 275	14.8	2 589	16.3
Cabo Rojo zona urbana (part)	2 659	13.9	1 107	15.7
Monte Grande comunidad (part)	1 173	15.9	502	16.7
Pedernales barrio	4 809	15.8	2 833	16.7
Boqueron comunidad (part)	221	18.1	169	19.5
Cabo Rojo zona urbana (part)	881	17.3	344	16.3
Caguas Municipio	140 502	15.2	50 568	15.4
Bairoa barrio	19 201	15.7	6 416	15.6
Bairoa comunidad	2 365	16.7	838	16.1
Caguas zona urbana (part)	14 842	15.3	4 885	15.4
Beatriz barrio	4 467	15.4	1 634	15.6
Borinquen barrio	6 522	15.9	2 202	16.0
Caguas barrio-pueblo	24 023	15.2	9 827	15.0
Caguas zona urbana (part)	24 023	15.2	9 827	15.0
Cañabón barrio	6 070	15.1	2 042	15.3
Caguas zona urbana (part)	3 957	15.2	1 374	15.2
Cañaboncito barrio	28 669	14.7	10 151	15.4
Caguas zona urbana (part)	19 523	14.6	7 104	15.4
Río Cañas barrio	10 982	14.5	3 745	14.9
San Antonio barrio	2 395	15.5	879	15.8
San Salvador barrio	3 272	16.6	1 133	16.5
Tomás de Castro barrio	19 301	15.3	6 973	15.5
Caguas zona urbana (part)	12 498	15.1	4 495	15.4
Turabo barrio	15 600	15.5	5 566	15.5
Caguas zona urbana (part)	13 837	15.4	4 947	15.5
Camuy Municipio	35 244	15.6	12 520	16.0
Abra Honda barrio	2 169	15.4	773	16.7
Camuy barrio-pueblo	1 261	16.7	604	16.1
Camuy zona urbana (part)	1 261	16.7	604	16.1
Camuy Arriba barrio	3 134	14.7	1 053	15.4
Piedra Gorda comunidad (part)	1 398	14.4	474	15.8
Cibao barrio	1 314	16.4	456	16.9

Puerto Rico Municipio Municipio Subdivision Place	Population		Housing units	
	100-percent count	Percent in sample	100-percent count	Percent in sample
Camuy Municipio—Con.				
Ciénagas barrio	1 634	15.4	565	15.8
Membrillo barrio	3 415	15.0	1 231	17.1
Piedra Gorda barrio	1 722	15.5	619	16.2
Piedra Gorda comunidad (part)	529	15.1	181	16.0
Puente barrio	8 963	15.3	3 202	15.6
Camuy zona urbana (part)	2 752	14.7	1 077	15.7
Puertos barrio	1 545	16.1	477	16.4
Quebrada barrio	3 952	17.2	1 339	16.8
Quebrada comunidad	1 130	16.8	374	17.4
Santiago barrio	490	14.1	174	15.5
Yeguada barrio	2 565	14.7	911	15.1
Zanja barrio	3 080	15.8	1 116	15.8
Canóvanas Municipio	43 335	15.4	15 071	15.4
Canóvanas barrio	17 464	16.0	6 022	15.9
Canóvanas zona urbana (part)	3 708	16.2	1 279	15.9
San Isidro comunidad	8 071	15.3	2 749	15.7
Canóvanas barrio-pueblo	4 361	16.1	1 529	16.2
Canóvanas zona urbana (part)	4 361	16.1	1 529	16.2
Cubuy barrio	1 674	14.3	654	14.5
Benítez comunidad (part)	695	14.2	232	15.1
Hato Puerco barrio	7 361	14.4	2 616	14.3
Campo Rico comunidad	3 218	15.4	1 113	14.5
Lomas barrio	5 402	15.3	1 915	15.2
Benítez comunidad (part)	639	19.7	204	15.7
Lomas comunidad	953	15.7	328	16.2
Torrecilla Alta barrio	7 073	15.2	2 335	15.6
Santa Bárbara comunidad	5 168	14.4	1 742	15.3
Carolina Municipio	186 076	15.6	71 347	15.8
Barrazas barrio	4 076	15.6	1 437	15.7
Cacao barrio	3 668	15.6	1 166	15.5
Carolina zona urbana (part)	-	(X)	-	(X)
Cangrejo Arriba barrio	18 681	14.7	11 819	15.2
Carolina zona urbana (part)	18 681	14.7	11 819	15.2
Canovanillas barrio	10 748	15.8	3 499	15.9
Carolina zona urbana (part)	8 854	15.9	2 853	16.2
Carolina barrio-pueblo	1 398	14.0	542	14.4
Carolina zona urbana (part)	1 398	14.0	542	14.4
Carruzos barrio	2 481	15.7	865	16.0
Cedro barrio	1 918	15.2	707	14.7
Hoyo Mulas barrio	33 914	15.5	11 659	15.7
Carolina zona urbana (part)	33 886	15.5	11 643	15.7
Martín González barrio	24 656	15.6	8 217	16.1
Carolina zona urbana (part)	24 656	15.6	8 217	16.1
Sabana Abajo barrio	62 238	15.8	23 326	15.9
Carolina zona urbana (part)	62 238	15.8	23 326	15.9
San Antón barrio	10 465	15.6	4 271	16.1
Carolina zona urbana (part)	10 465	15.6	4 271	16.1
Santa Cruz barrio	2 025	16.8	670	16.7
Trujillo Bajo barrio	9 808	15.7	3 169	15.7
Carolina zona urbana (part)	7 986	15.9	2 585	15.7
Cataño Municipio	30 071	15.9	10 366	16.5
Cataño barrio-pueblo	4 628	16.7	2 074	16.9
Cataño zona urbana (part)	4 628	16.7	2 074	16.9
Palmas barrio	25 443	15.7	8 292	16.4
Cataño zona urbana (part)	25 443	15.7	8 292	16.4
Cayey Municipio	47 370	14.9	17 782	15.7
Beatriz barrio	1 986	13.8	738	15.4
Cayey barrio-pueblo	15 706	15.1	6 342	16.0
Cayey zona urbana (part)	15 706	15.1	6 342	16.0
Cedro barrio	777	12.9	305	12.8
Cercadillo barrio	827	14.0	367	14.7
Culebras Alto barrio	68	5.9	78	16.7
Culebras Bajo barrio	292	14.0	149	15.4
Farallón barrio	623	12.8	153	16.3
Guavate barrio	1 491	13.4	577	14.4
Jájome Alto barrio	654	13.5	300	13.3
Jájome Bajo barrio	637	16.0	210	16.7
Lapa barrio	234	13.7	100	13.0
Matón Abajo barrio	1 184	13.8	400	15.8
Matón Arriba barrio	1 034	14.0	335	14.6
Cayey zona urbana (part)	-	(X)	-	(X)
Monte Llano barrio	3 874	16.2	1 300	16.0
Cayey zona urbana (part)	1 795	16.7	608	16.4
Pasto Viejo barrio	654	15.1	207	15.5
Pedro Avila barrio	178	11.8	60	15.0
Piedras barrio	59	13.6	26	7.7
Quebrada Arriba barrio	1 134	16.0	465	15.1
Rincón barrio	5 909	15.3	1 959	16.2
Cayey zona urbana (part)	18	-	9	11.1
Sumido barrio	729	15.6	257	17.1
Toíta barrio	6 291	14.7	2 360	16.1
Cayey zona urbana (part)	2 421	14.4	949	15.7
Vegas barrio	3 029	15.0	1 094	15.4
G. L. García comunidad	1 798	16.4	640	15.5
Ceiba Municipio	18 004	14.8	6 742	14.8
Ceiba barrio-pueblo	3 816	14.8	1 513	14.7
Ceiba zona urbana (part)	3 816	14.8	1 513	14.7
Chupacallos barrio	2 265	16.6	934	16.1
Aguas Claras comunidad (part)	1 802	16.9	722	16.2
Ceiba zona urbana (part)	57	15.8	24	16.7
Daguao barrio	237	18.1	79	16.5
Guayacán barrio	3 242	12.3	1 087	12.0
Roosevelt Roads comunidad (part)	3 242	12.3	1 087	12.0

Table 65. **Percent of Population and Housing Units in Sample: 2000**—Con.

[Data based on a sample (except Tables 65-68). For information on confidentiality protection, coverage, sampling error, and nonsampling error, see Appendix G.
For location of definitions, see "How to Use This Census Report"]

Puerto Rico Municipio Municipio Subdivision Place	Population		Housing units	
	100-percent count	Percent in sample	100-percent count	Percent in sample
Ceiba Municipio—Con.				
Machos barrio	4 186	15.2	1 401	15.2
Aguas Claras comunidad (part)	203	19.2	86	16.3
Ceiba zona urbana (part)	2 404	15.4	925	15.5
Roosevelt Roads comunidad (part)	719	13.8	38	7.9
Quebrada Seca barrio	1 568	15.8	680	15.4
Aguas Claras comunidad (part)	1 494	15.9	602	15.6
Roosevelt Roads comunidad (part)	14	7.1	-	(X)
Río Abajo barrio	871	12.6	371	15.6
Saco barrio	1 819	15.7	677	16.0
Ciales Municipio	19 811	15.1	6 886	15.2
Ciales barrio-pueblo	1 211	15.0	550	14.7
Ciales zona urbana (part)	1 211	15.0	550	14.7
Cialitos barrio	1 490	15.6	464	16.2
Cordillera barrio	2 193	15.8	734	15.8
Ciales zona urbana (part)	328	15.9	124	15.3
Frontón barrio	2 684	15.5	920	15.9
Hato Viejo barrio	2 444	14.9	880	15.7
Jaguas barrio	4 943	15.1	1 667	14.0
Ciales zona urbana (part)	1 543	12.8	548	12.0
Pesas barrio	2 067	13.5	747	14.9
Pozas barrio	1 503	15.4	513	15.6
Toro Negro barrio	1 276	15.4	411	16.3
Cidra Municipio	42 753	14.7	14 267	14.6
Arenas barrio	6 239	15.7	2 067	14.9
Cidra zona urbana (part)	836	15.0	288	15.6
Bayamón barrio	10 730	14.1	3 508	14.2
Bayamón comunidad	1 699	12.1	537	13.0
Cidra zona urbana (part)	869	17.5	308	16.9
Beatriz barrio	3 168	15.1	1 105	15.0
Ceiba barrio	3 825	14.5	1 366	14.3
Cidra zona urbana (part)	119	18.5	57	14.0
Cidra barrio-pueblo	1 382	16.1	597	15.2
Cidra zona urbana (part)	1 382	16.1	597	15.2
Honduras barrio	1 738	11.9	567	12.9
Monte Llano barrio	956	17.6	325	15.4
Rabanal barrio	4 277	13.6	1 368	13.7
Cidra zona urbana (part)	14	21.4	4	25.0
Parcelas La Milagrosa comunidad	1 344	12.2	429	11.4
Rincón barrio	4 286	15.6	1 417	15.1
Parcelas Nuevas comunidad	1 628	15.0	562	14.9
Río Abajo barrio	1 214	14.7	394	16.0
Cidra zona urbana (part)	-	(X)	-	(X)
Salto barrio	36	8.3	14	7.1
Sud barrio	3 906	15.0	1 224	15.3
Cidra zona urbana (part)	1 661	15.6	501	15.4
Toíta barrio	996	14.2	315	15.6
Coamo Municipio	37 597	16.1	13 249	16.0
Coamo barrio-pueblo	7 573	16.6	3 045	16.3
Coamo zona urbana (part)	7 573	16.6	3 045	16.3
Coamo Arriba barrio	422	17.8	176	16.5
Cuyón barrio	2 263	15.3	711	15.6
Hayales barrio	1 282	15.0	444	14.6
Los Llanos barrio	3 666	16.0	1 353	16.3
Los Llanos comunidad	2 301	16.1	866	16.5
Palmarejo barrio	4 195	16.1	1 473	15.9
Coamo zona urbana (part)	2 107	15.9	734	15.8
Palmarejo comunidad	1 087	15.5	385	15.6
Pasto barrio	5 420	16.3	1 762	16.5
Coamo zona urbana (part)	355	16.6	111	16.2
Pedro García barrio	624	16.0	227	15.4
Pulguillas barrio	1 131	15.3	381	14.7
San Ildefonso barrio	9 288	16.2	3 060	16.1
Coamo zona urbana (part)	2 321	17.0	731	17.0
Mariano Colón comunidad (part)	2 317	16.2	711	15.2
Santa Catalina barrio	1 733	15.6	617	15.4
Comerío Municipio	20 002	14.8	7 311	13.3
Cedrito barrio	1 269	17.3	420	15.0
Cejas barrio	860	15.7	291	13.4
Comerío barrio-pueblo	4 103	14.0	1 659	13.0
Comerío zona urbana (part)	4 103	14.0	1 659	13.0
Doña Elena barrio	2 966	14.8	1 063	13.6
Naranjo barrio	1 845	14.5	679	12.4
Palomas barrio	4 382	15.1	1 535	13.7
Comerío zona urbana (part)	199	10.6	66	10.6
Palomas comunidad	1 742	15.8	612	14.2
Piñas barrio	1 700	14.1	594	14.0
Comerío zona urbana (part)	176	14.8	55	16.4
Río Hondo barrio	1 857	14.8	724	12.2
Vega Redonda barrio	1 020	15.6	346	13.0
Corozal Municipio	36 867	15.6	12 386	15.4
Abras barrio	1 984	16.0	687	15.6
Corozal zona urbana (part)	107	23.4	36	16.7
Cibuco barrio	5 054	15.5	1 677	15.4
Corozal zona urbana (part)	1 791	15.5	525	15.0
Corozal barrio-pueblo	2 850	14.3	1 170	15.0
Corozal zona urbana (part)	2 850	14.3	1 170	15.0
Cuchillas barrio	1 393	15.4	449	15.6
Dos Bocas barrio	2 760	14.7	950	14.9
Corozal zona urbana (part)	235	17.9	75	16.0
Magueyes barrio	295	19.0	85	17.6
Maná barrio	2 014	14.4	600	14.7
Negros barrio	1 239	16.7	394	15.7
Padilla barrio	3 959	15.9	1 250	15.0

Puerto Rico Municipio Municipio Subdivision Place	Population		Housing units	
	100-percent count	Percent in sample	100-percent count	Percent in sample
Corozal Municipio—Con.				
Palmarejo barrio	5 856	15.7	1 975	15.6
Corozal zona urbana (part)	2 822	15.1	931	15.6
Palmarito barrio	2 160	16.7	694	15.3
Palos Blancos barrio	3 664	15.7	1 242	15.5
Pueblo barrio	3 639	15.7	1 213	15.8
Corozal zona urbana (part)	3 639	15.7	1 213	15.8
Culebra Municipio	1 868	14.3	1 024	15.0
Culebra barrio-pueblo	652	18.4	352	16.5
Culebra zona urbana (part)	652	18.4	352	16.5
Flamenco barrio	885	13.7	432	14.4
Culebra zona urbana (part)	724	13.8	321	16.2
Fraile barrio	51	3.9	64	17.2
Playa Sardinas I barrio	136	6.6	85	10.6
Culebra zona urbana (part)	42	9.5	14	21.4
Playa Sardinas II barrio	122	12.3	79	17.7
Culebra zona urbana (part)	-	(X)	-	(X)
San Isidro barrio	22	-	12	-
Dorado Municipio	34 017	14.8	13 067	15.2
Dorado barrio-pueblo	994	13.4	478	13.4
Dorado zona urbana (part)	994	13.4	478	13.4
Espinosa barrio	3 222	14.2	1 178	14.9
Higuillar barrio	22 481	14.6	8 870	15.3
Dorado zona urbana (part)	11 753	14.6	5 012	15.2
San Antonio comunidad	6 456	14.9	2 190	15.4
Maguayo barrio	4 711	16.8	1 629	15.6
Río Lajas comunidad (part)	-	(X)	-	(X)
Mameyal barrio	36	-	14	7.1
Dorado zona urbana (part)	-	(X)	-	(X)
Río Lajas barrio	2 573	13.9	898	15.8
Río Lajas comunidad (part)	2 349	13.8	808	15.8
Fajardo Municipio	40 712	15.1	17 136	15.6
Cabezas barrio	1 465	14.0	1 370	15.7
Fajardo zona urbana (part)	8	-	4	-
Demajagua barrio	1 094	12.0	444	14.4
Fajardo barrio-pueblo	17 864	15.2	7 375	15.7
Fajardo zona urbana (part)	17 864	15.2	7 375	15.7
Florencio barrio	4 225	15.2	1 473	16.0
Fajardo zona urbana (part)	4 225	15.2	1 472	16.0
Naranjo barrio	218	16.1	86	16.3
Quebrada Fajardo barrio	10 137	16.1	3 692	15.9
Fajardo zona urbana (part)	9 991	16.1	3 635	15.9
Quebrada Vueltas barrio	3 239	14.0	1 245	14.5
Fajardo zona urbana (part)	273	12.8	139	13.7
Luis M. Cintrón comunidad	2 634	14.2	967	14.5
Río Arriba barrio	1 545	12.2	550	15.3
Sardinera barrio	925	15.1	901	15.9
Fajardo zona urbana (part)	925	15.1	901	15.9
Florida Municipio	12 367	15.6	4 387	15.8
Florida Adentro barrio	12 367	15.6	4 387	15.8
Florida zona urbana	5 652	15.1	1 989	15.8
Pajonal comunidad	761	18.1	275	17.5
Guánica Municipio	21 888	16.5	8 849	16.4
Arena barrio	84	28.6	44	15.9
Caño barrio	1 965	17.6	695	16.7
Carenero barrio	2 862	17.3	1 130	16.8
Guánica zona urbana (part)	327	17.4	109	15.6
María Antonia comunidad	1 479	15.8	590	16.6
Ciénaga barrio	2 376	17.0	892	15.8
Fuig comunidad	1 204	16.9	461	15.4
Guánica zona urbana (part)	10	60.0	5	20.0
Ensenada barrio	2 184	16.5	941	16.9
Guánica zona urbana (part)	2 180	16.5	940	16.9
Guánica barrio-pueblo	4 699	16.2	1 932	16.5
Guánica zona urbana (part)	4 699	16.2	1 932	16.5
Montalva barrio	3 148	16.3	1 554	16.2
Guánica zona urbana (part)	2 031	16.2	822	16.2
Susúa Baja barrio	4 570	15.6	1 661	16.4
Guayama Municipio	44 301	15.3	16 368	15.9
Algarrobo barrio	7 377	16.5	2 546	16.5
Corazón comunidad	2 925	16.7	986	16.6
Guayama zona urbana (part)	3 493	17.0	1 237	16.5
Caimital barrio	4 505	15.4	1 555	16.4
Guayama zona urbana (part)	196	13.8	74	16.2
Olimpo comunidad	2 493	15.6	871	16.5
Carite barrio	1 157	15.7	394	16.8
Carmen barrio	682	15.5	243	16.9
Guamaní barrio	1 528	14.7	615	15.4
Guayama barrio-pueblo	17 111	15.6	6 934	15.8
Guayama zona urbana (part)	17 111	15.6	6 934	15.8
Jobos barrio	7 706	13.9	2 532	15.8
Jobos comunidad	3 475	16.4	1 309	15.7
Machete barrio	2 509	15.3	904	15.0
Guayama zona urbana (part)	824	16.4	275	16.7
Palmas barrio	841	14.6	302	16.2
Pozo Hondo barrio	885	15.0	343	14.9
Guayanilla Municipio	23 072	16.1	8 147	16.6
Barrero barrio	1 033	13.9	329	15.8
Boca barrio	1 263	16.3	455	16.7
Indios comunidad (part)	1 024	17.1	368	17.1
Cedro barrio	14	14.3	6	33.3
Consejo barrio	883	17.7	310	17.4

Table 65. **Percent of Population and Housing Units in Sample: 2000**—Con.

[Data based on a sample (except Tables 65-68). For information on confidentiality protection, coverage, sampling error, and nonsampling error, see Appendix G.
For location of definitions, see "How to Use This Census Report"]

Puerto Rico Municipio Municipio Subdivision Place	Population		Housing units	
	100-percent count	Percent in sample	100-percent count	Percent in sample
Guayanilla Municipio—Con.				
Guayanilla barrio-pueblo	4 832	16.9	1 708	17.1
Guayanilla zona urbana (part)	4 832	16.9	1 708	17.1
Indios barrio	2 339	15.5	807	16.5
Indios comunidad (part)	715	17.9	237	17.7
Jagua Pasto barrio	162	7.4	63	14.3
Jaguas barrio	1 276	14.3	417	15.8
Llano barrio	841	12.8	326	15.3
Macaná barrio	1 446	14.8	542	16.4
Magas barrio	3 465	16.8	1 140	16.5
Guayanilla zona urbana (part)	278	18.3	91	17.6
Magas Arriba comunidad	1 063	16.3	356	16.6
Pasto barrio	360	20.3	133	17.3
Playa barrio	1 317	18.8	506	17.8
Quebrada Honda barrio	446	12.3	165	16.4
Quebradas barrio	2 609	15.8	914	16.0
Rufina barrio	210	13.3	90	17.8
Sierra Baja barrio	576	18.8	236	16.1
Guaynabo Municipio	100 053	15.3	36 826	15.6
Camarones barrio	6 311	14.7	2 319	15.7
Guaynabo zona urbana (part)	4 768	14.7	1 762	15.8
Frailes barrio	33 023	15.6	12 281	15.8
Guaynabo zona urbana (part)	33 023	15.6	12 281	15.8
Guaraguao barrio	4 145	15.8	1 396	15.8
Guaynabo barrio-pueblo	3 056	15.5	1 178	16.6
Guaynabo zona urbana (part)	3 056	15.5	1 178	16.6
Hato Nuevo barrio	3 115	15.2	1 134	16.2
Mamey barrio	3 165	14.8	1 012	14.6
Pueblo Viejo barrio	26 109	15.2	10 352	15.6
Guaynabo zona urbana (part)	26 109	15.2	10 352	15.6
Río barrio	2 811	15.6	1 016	15.6
Santa Rosa barrio	16 981	14.8	5 691	14.8
Guaynabo zona urbana (part)	11 850	15.1	3 920	14.8
Sonadora barrio	1 337	15.9	447	15.0
Gurabo Municipio	36 743	16.1	12 854	16.3
Celada barrio	2 288	16.2	831	15.8
Celada comunidad (part)	453	16.6	165	17.0
Gurabo barrio-pueblo	1 960	17.2	937	16.8
Gurabo zona urbana (part)	1 960	17.2	937	16.8
Hato Nuevo barrio	7 377	17.1	2 502	17.2
Celada comunidad (part)	3 982	17.8	1 328	17.8
Gurabo zona urbana (part)	-	(X)	-	(X)
Jaguar barrio	810	16.3	297	15.5
Gurabo zona urbana (part)	-	(X)	-	(X)
Jaguas barrio	2 075	15.0	721	15.5
Mamey barrio	4 203	16.5	1 491	16.5
Gurabo zona urbana (part)	1 283	17.7	419	18.1
Masa barrio	1 677	14.8	576	15.5
Navarro barrio	5 015	14.7	1 701	15.6
Quebrada Infierno barrio	675	15.0	246	15.4
Rincón barrio	10 663	16.0	3 552	16.3
Gurabo zona urbana (part)	5 803	16.6	1 972	17.2
Hatillo Municipio	38 925	16.1	13 929	16.2
Aibonito barrio	2 705	17.3	997	16.3
Bayaney barrio	3 373	16.7	1 178	16.0
Rafael Capó comunidad (part)	-	(X)	-	(X)
Buena Vista barrio	2 279	14.8	828	16.2
Rafael González comunidad (part)	1 213	12.9	436	15.8
Campo Alegre barrio	4 829	16.2	1 774	16.0
Rafael Capó comunidad (part)	1 863	15.7	678	15.6
Rafael González comunidad (part)	1 029	17.5	385	16.6
Capáez barrio	4 271	15.8	1 493	16.5
Hatillo zona urbana (part)	-	(X)	-	(X)
Carrizales barrio	6 807	15.8	2 436	16.3
Carrizales comunidad	2 556	16.7	932	16.6
Corcovado barrio	4 064	16.5	1 418	16.1
Corcovado comunidad	1 527	15.8	534	15.4
Rafael González comunidad (part)	83	15.7	39	12.8
Hatillo barrio	4 210	16.6	1 500	16.1
Hatillo zona urbana (part)	2 566	17.0	934	16.2
Hatillo barrio-pueblo	2 757	14.9	1 031	16.0
Hatillo zona urbana (part)	2 755	14.9	1 031	16.0
Naranjito barrio	3 630	16.3	1 274	16.2
Hormigueros Municipio	16 614	16.0	6 423	16.2
Benavente barrio	298	16.1	103	15.5
Guanajibo barrio	6 437	15.9	2 524	15.9
Hormigueros zona urbana (part)	5 959	15.8	2 358	15.8
Hormigueros barrio	3 112	16.9	1 160	16.6
Hormigueros zona urbana (part)	2 376	17.0	887	16.5
Hormigueros barrio-pueblo	1 017	18.4	457	16.2
Hormigueros zona urbana (part)	1 017	18.4	457	16.2
Jaguitas barrio	1 658	15.6	604	16.2
Hormigueros zona urbana (part)	594	16.8	231	16.0
Lavadero barrio	4 092	15.2	1 575	16.3
Hormigueros zona urbana (part)	2 498	14.9	964	15.7
Humacao Municipio	59 035	14.9	22 559	15.2
Antón Ruíz barrio	3 770	15.6	1 326	15.2
Antón Ruíz comunidad	1 764	16.1	625	15.7
Bajandas comunidad (part)	880	14.3	303	15.8
Punta Santiago comunidad (part)	-	(X)	-	(X)
Buena Vista barrio	3 718	14.5	1 305	16.1
Humacao zona urbana (part)	-	(X)	-	(X)
Candelero Abajo barrio	3 365	13.5	2 222	15.9
Candelero Arriba barrio	3 747	14.6	1 305	15.7
Humacao Municipio—Con.				
Candelero Arriba barrio—Con.				
Candelero Arriba comunidad	1 346	14.6	492	15.7
Cataño barrio	2 508	17.1	861	16.4
Humacao zona urbana (part)	875	17.8	293	16.7
Collores barrio	2 653	14.2	921	14.3
Humacao barrio-pueblo	4 787	15.0	1 921	15.0
Humacao zona urbana (part)	4 787	15.0	1 921	15.0
Mabú barrio	8 526	15.1	3 267	14.8
Humacao zona urbana (part)	5 899	14.8	2 371	14.6
La Fermina comunidad (part)	1 971	16.2	645	15.2
Mambiche barrio	2 052	14.9	718	14.8
Mariana barrio	3 237	15.8	1 093	15.6
Punta Santiago barrio	5 524	15.6	2 186	15.2
Punta Santiago comunidad (part)	5 524	15.6	2 186	15.2
Río Abajo barrio	7 144	14.9	2 560	14.9
Bajandas comunidad (part)	538	13.0	197	13.2
Humacao zona urbana (part)	5 097	15.3	1 762	15.2
Punta Santiago comunidad (part)	279	14.0	140	11.4
Tejas barrio	8 004	14.2	2 874	14.9
Humacao zona urbana (part)	4 024	14.4	1 550	14.6
Isabela Municipio	44 444	16.2	17 166	16.4
Arenales Altos barrio	3 677	15.4	1 292	15.9
Arenales Bajos barrio	3 296	16.0	1 189	17.2
Mora comunidad (part)	197	14.7	71	15.5
Bajura barrio	501	17.8	526	16.3
Isabela zona urbana (part)	3	-	1	-
Bejucos barrio	3 056	15.7	1 175	15.8
Isabela zona urbana (part)	517	14.7	193	15.0
Coto barrio	3 799	17.0	1 403	16.1
Galateo Alto barrio	1 269	15.8	446	15.7
Galateo Bajo barrio	1 755	13.8	682	15.4
Guayabos barrio	1 426	17.5	547	17.0
Isabela zona urbana (part)	605	19.2	254	16.9
Guerrero barrio	3 854	15.7	1 469	16.1
Mora comunidad (part)	1 660	15.8	612	16.2
Isabela barrio-pueblo	9 204	16.2	3 655	16.4
Isabela zona urbana (part)	9 148	16.2	3 631	16.4
Jobos barrio	3 534	16.2	1 385	16.2
Llanadas barrio	2 761	17.1	1 044	17.1
Mora barrio	4 271	16.4	1 611	16.7
Isabela zona urbana (part)	2 545	17.5	933	17.0
Planas barrio	2 041	18.0	742	16.8
Jayuya Municipio	17 318	15.7	5 591	16.3
Coabey barrio	2 069	16.6	651	16.1
Collores barrio	1 496	14.7	514	16.0
Jauca barrio	211	10.4	56	14.3
Jayuya barrio-pueblo	1 720	16.7	637	16.5
Jayuya zona urbana (part)	1 720	16.7	637	16.5
Jayuya Abajo barrio	3 071	15.5	1 003	16.8
Jayuya zona urbana (part)	1 114	14.8	371	17.0
Mameyes Arriba barrio	2 268	17.3	663	16.0
Pica barrio	356	7.0	58	12.1
Río Grande barrio	910	17.4	296	17.2
Saliente barrio	646	14.4	234	15.4
Veguitas barrio	3 964	15.4	1 266	16.5
Jayuya zona urbana (part)	682	14.8	235	14.9
Zamas barrio	607	14.3	213	16.4
Juana Díaz Municipio	50 531	16.2	16 490	16.5
Amuelas barrio	4 056	15.3	1 269	16.5
Juana Díaz zona urbana (part)	90	15.6	30	16.7
Callabo barrio	2 206	17.0	703	16.9
Capitanejo barrio	5 328	16.0	1 853	16.5
Potala Pastillo comunidad	3 819	16.3	1 370	16.6
Cintrona barrio	2 309	13.3	646	16.3
Collores barrio	2 161	17.0	726	15.8
Emajagual barrio	3	-	1	-
Guayabal barrio	5 774	17.3	1 819	16.2
Guayabal comunidad	2 377	17.7	798	16.5
Jacaguas barrio	4 522	16.7	1 433	17.4
Luis Lloréns Torres comunidad	3 328	16.9	1 059	17.8
Juana Díaz barrio-pueblo	4 555	16.3	1 724	16.5
Juana Díaz zona urbana (part)	4 555	16.3	1 724	16.5
Lomas barrio	1 358	16.9	445	16.2
Juana Díaz zona urbana (part)	1 269	17.2	408	16.2
Río Cañas Abajo barrio	2 323	18.0	765	17.6
Río Cañas Abajo comunidad	1 185	17.8	379	16.6
Río Cañas Arriba barrio	2 332	16.8	709	16.1
Sabana Llana barrio	7 964	15.6	2 587	16.2
Aguilita comunidad	4 922	15.6	1 514	16.2
Capitanejo comunidad (part)	2 629	15.7	942	16.2
Tijeras barrio	5 640	15.7	1 810	16.2
Juana Díaz zona urbana (part)	3 591	16.2	1 164	16.6
Juncos Municipio	36 452	15.6	13 064	15.4
Caimito barrio	2 658	15.5	863	15.2
El Mangó comunidad (part)	1 956	14.7	611	14.7
Ceiba Norte barrio	8 001	15.8	2 719	15.7
Juncos zona urbana (part)	3 546	16.2	1 218	15.7
Ceiba Sur barrio	4 600	15.4	1 676	15.2
Juncos zona urbana (part)	262	13.7	110	15.5
Gurabo Abajo barrio	3 731	15.1	1 220	15.6
Gurabo Arriba barrio	589	19.0	216	17.1
El Mangó comunidad (part)	23	34.8	6	16.7
Juncos barrio-pueblo	2 637	15.6	1 284	15.6
Juncos zona urbana (part)	2 637	15.6	1 284	15.6

Table 65. **Percent of Population and Housing Units in Sample: 2000**—Con.

[Data based on a sample (except Tables 65-68). For information on confidentiality protection, coverage, sampling error, and nonsampling error, see Appendix G.
For location of definitions, see "How to Use This Census Report"]

Puerto Rico Municipio Municipio Subdivision Place	Population		Housing units	
	100-percent count	Percent in sample	100-percent count	Percent in sample
Juncos Municipio—Con.				
Lirios barrio	5 499	15.3	1 951	15.3
Juncos zona urbana (part)	1 506	15.7	508	16.1
Mamey barrio	3 705	15.0	1 343	15.2
Juncos zona urbana (part)	1 027	16.3	355	16.3
Valenciano Abajo barrio	3 782	16.9	1 341	15.6
Valenciano Arriba barrio	1 250	14.3	451	14.9
Lajas Municipio	26 261	15.4	10 947	16.6
Candelaria barrio	3 683	16.4	1 360	16.5
Lajas zona urbana (part)	1 135	17.8	365	17.0
Palmarejo comunidad (part)	253	17.8	100	17.0
Costa barrio	1 730	16.2	684	16.8
Lajas barrio	2 331	15.4	1 071	15.9
Lajas zona urbana (part)	864	15.3	417	16.1
Lajas barrio-pueblo	771	14.3	344	17.2
Lajas zona urbana (part)	771	14.3	344	17.2
Lajas Arriba barrio	2 728	14.8	1 011	16.1
Llanos barrio	667	17.7	282	17.7
Palmarejo barrio	4 117	14.4	1 729	16.7
Palmarejo comunidad (part)	916	14.2	369	15.7
Parguera barrio	2 071	15.0	1 326	17.9
La Parguera comunidad	1 141	17.0	597	18.3
París barrio	878	15.9	350	15.7
Plata barrio	2 655	15.9	976	16.0
Sabana Yeguas barrio	3 174	15.2	1 247	16.4
Lajas zona urbana (part)	2 266	15.4	872	15.9
Santa Rosa barrio	1 456	15.2	567	15.7
Lares Municipio	34 415	15.7	12 060	16.1
Bartolo barrio	2 030	18.5	722	16.9
Buenos Aires barrio	3 060	14.0	1 052	15.5
Lares zona urbana (part)	123	11.4	43	11.6
Callejones barrio	4 361	15.1	1 543	15.2
Espino barrio	1 932	15.9	659	16.5
Lares barrio	3 807	16.5	1 382	17.3
Lares zona urbana (part)	442	17.2	151	15.9
Lares barrio-pueblo	3 673	17.1	1 423	17.1
Lares zona urbana (part)	3 673	17.1	1 423	17.1
La Torre barrio	1 725	13.4	596	14.6
Lares zona urbana (part)	67	17.9	25	12.0
Mirasol barrio	1 510	12.1	472	13.1
Pezuela barrio	272	11.0	82	13.4
Piletas barrio	5 656	15.8	1 850	16.2
Pueblo barrio	5 830	15.8	2 100	16.1
Lares zona urbana (part)	2 737	14.9	968	15.0
Río Prieto barrio	559	17.7	179	17.3
Las Marías Municipio	11 061	15.8	4 124	16.4
Alto Sano barrio	145	20.7	63	15.9
Anones barrio	1 443	16.0	519	16.6
Bucarabones barrio	598	14.5	197	16.8
Buena Vista barrio	715	15.0	283	15.5
Cerrote barrio	612	15.8	224	16.1
Chamorro barrio	220	19.5	103	17.5
Espino barrio	183	16.4	69	17.4
Furnias barrio	1 508	14.3	527	15.7
Las Marías barrio-pueblo	397	17.4	187	17.1
Las Marías zona urbana (part)	332	16.6	159	17.6
Maravilla Este barrio	944	15.9	370	16.8
Las Marías zona urbana (part)	363	16.3	143	18.9
Maravilla Norte barrio	663	13.1	236	14.4
Maravilla Sur barrio	1 899	14.7	690	15.5
Las Marías zona urbana (part)	293	14.7	98	15.3
Naranjales barrio	485	19.8	180	17.2
Palma Escrita barrio	693	17.0	252	17.5
Purísima Concepción barrio	144	16.7	61	18.0
Río Cañas barrio	412	21.1	163	19.6
Las Piedras Municipio	34 485	15.2	12 421	15.7
Boquerón barrio	1 984	13.3	783	14.0
Boquerón comunidad	1 218	15.1	426	15.5
Ceiba barrio	1 557	14.1	560	14.6
Collores barrio	4 648	16.8	1 703	16.3
La Fermina comunidad (part)	1 206	17.2	445	16.4
Las Piedras zona urbana (part)	13	7.7	5	20.0
El Río barrio	4 918	14.1	1 745	14.6
Pueblito del Río comunidad	1 481	14.2	523	15.7
Las Piedras barrio-pueblo	1 911	16.9	856	17.3
Las Piedras zona urbana (part)	1 911	16.9	856	17.3
Montones barrio	6 096	15.0	2 188	15.3
Quebrada Arenas barrio	4 386	16.3	1 505	16.0
Las Piedras zona urbana (part)	1 247	17.3	413	16.7
Tejas barrio	8 985	14.9	3 081	16.4
Las Piedras zona urbana (part)	3 181	16.3	1 062	17.0
Loíza Municipio	32 537	15.7	10 927	15.4
Canóvanas barrio	7 699	15.6	2 412	16.1
Loíza barrio-pueblo	4 123	15.3	1 456	13.6
Loíza zona urbana	4 123	15.3	1 456	13.6
Medianía Alta barrio	9 482	15.4	3 265	15.5
Vieques comunidad	4 325	15.1	1 403	15.7
Medianía Baja barrio	8 911	15.8	3 030	15.5
Suárez comunidad	2 276	15.4	728	16.3
Torrecilla Alta barrio	-	(X)	-	(X)
Torrecilla Baja barrio	2 322	17.0	764	16.0

Puerto Rico Municipio Municipio Subdivision Place	Population		Housing units	
	100-percent count	Percent in sample	100-percent count	Percent in sample
Luquillo Municipio	19 817	14.5	9 327	14.7
Juan Martín barrio	966	13.0	381	14.4
Luquillo barrio-pueblo	1 353	13.5	901	15.6
Luquillo zona urbana (part)	1 353	13.5	901	15.6
Mameyes I barrio	2 383	15.3	973	14.8
Playa Fortuna comunidad (part)	1 612	16.0	671	15.2
Mata de Plátano barrio	8 318	14.8	4 508	14.4
Luquillo zona urbana (part)	4 948	13.9	1 814	14.3
Playa Fortuna comunidad (part)	425	15.1	164	14.6
Pitahaya barrio	4 505	14.2	1 717	14.5
Luquillo zona urbana (part)	654	14.2	175	14.3
Ramos comunidad	2 004	14.5	790	14.8
Sabana barrio	2 292	14.1	847	15.3
Luquillo zona urbana (part)	992	16.9	328	16.5
Manatí Municipio	45 409	15.2	17 113	15.0
Bajura Adentro barrio	2 382	14.5	858	14.5
Bajura Afuera barrio	737	11.5	274	10.6
Manatí zona urbana (part)	362	10.8	130	10.8
Coto Norte barrio	11 311	15.7	4 026	15.4
Coto Norte comunidad (part)	932	15.1	357	14.6
Manatí zona urbana (part)	4 308	16.0	1 526	15.9
Coto Sur barrio	9 045	15.6	3 229	15.6
Manatí zona urbana (part)	4 341	15.8	1 603	15.5
Manatí barrio-pueblo	7 162	15.1	3 152	14.7
Manatí zona urbana (part)	7 162	15.1	3 152	14.7
Río Arriba Poniente barrio	1 769	14.1	643	14.9
Río Arriba Saliente barrio	3 119	15.9	1 120	15.2
Tierras Nuevas Poniente barrio	4 098	14.9	1 447	15.4
La Luisa comunidad	2 887	16.1	989	16.5
Tierras Nuevas Saliente barrio	5 786	14.5	2 364	14.3
Manatí zona urbana (part)	-	(X)	-	(X)
Tierras Nuevas Poniente comunidad	2 366	14.8	892	15.4
Maricao Municipio	6 449	16.8	2 272	16.2
Bucarabones barrio	50	24.0	28	14.3
Indiera Alta barrio	1 379	19.5	431	15.8
Indiera Baja barrio	783	13.0	250	15.2
Indiera Fría barrio	450	17.8	160	17.5
Maricao barrio-pueblo	891	15.9	382	16.5
Maricao zona urbana (part)	891	15.9	382	16.5
Maricao Afuera barrio	1 740	17.5	638	16.9
Maricao zona urbana (part)	232	20.3	90	18.9
Montoso barrio	1 156	15.1	383	15.4
Maunabo Municipio	12 741	15.6	4 482	16.3
Calzada barrio	1 262	14.7	436	16.3
Emajagua barrio	4 515	16.4	1 564	16.6
Emajagua comunidad	3 099	16.0	1 059	16.2
Maunabo zona urbana (part)	393	16.5	146	17.1
Lizas barrio	834	15.8	313	16.3
Matuyas Alto barrio	413	14.3	139	15.1
Matuyas Bajo barrio	274	11.3	108	17.6
Maunabo barrio-pueblo	395	16.2	190	17.4
Maunabo zona urbana (part)	395	16.2	190	17.4
Palo Seco barrio	1 849	15.7	642	16.4
Palo Seco comunidad	1 152	15.9	409	15.9
Quebrada Arenas barrio	2 060	15.3	712	15.9
Maunabo zona urbana (part)	1 287	15.9	415	16.4
Talante barrio	1 139	14.9	378	15.3
Maunabo zona urbana (part)	-	(X)	-	(X)
Mayagüez Municipio	98 434	16.0	39 364	15.9
Algarrobos barrio	4 792	15.9	1 888	15.3
Mayagüez zona urbana (part)	4 792	15.9	1 888	15.3
Bateyes barrio	1 205	15.3	497	15.1
Guanajibo barrio	7 165	16.6	2 754	16.8
Mayagüez zona urbana (part)	7 165	16.6	2 754	16.8
Isla de Mona e Islote Monito barrio	-	(X)	6	-
Juan Alonso barrio	1 371	14.4	528	15.7
Mayagüez zona urbana (part)	808	15.1	317	16.1
Leguísamo barrio	2 080	15.1	762	15.2
Limón barrio	1 622	15.0	606	14.4
Malezas barrio	1 143	16.9	431	15.3
Mayagüez barrio-pueblo	32 043	16.1	14 392	15.9
Mayagüez zona urbana (part)	32 043	16.1	14 392	15.9
Mayagüez Arriba barrio	6 098	15.6	2 179	16.0
Mayagüez zona urbana (part)	5 352	15.7	1 914	16.0
Miradero barrio	5 510	15.6	2 155	15.9
Mayagüez zona urbana (part)	5 510	15.6	2 155	15.9
Montoso barrio	1 118	13.1	410	14.4
Naranjales barrio	1 197	15.1	426	15.5
Quebrada Grande barrio	6 333	15.8	2 400	15.9
Mayagüez zona urbana (part)	5 559	15.5	2 131	15.6
Quemado barrio	3 017	15.4	1 179	14.6
Río Cañas Abajo barrio	2 318	15.1	824	15.9
Mayagüez zona urbana (part)	1 527	15.5	533	16.3
Río Cañas Arriba barrio	1 495	16.2	527	15.9
Río Hondo barrio	3 865	16.4	1 384	16.3
Mayagüez zona urbana (part)	2 975	16.5	1 065	16.3
Rosario barrio	1 630	17.6	612	15.7
Sábalos barrio	10 271	16.7	3 773	16.5
Mayagüez zona urbana (part)	10 271	16.7	3 773	16.5
Sabanetas barrio	4 161	16.9	1 631	15.8
Mayagüez zona urbana (part)	2 645	16.4	985	16.1
Moca Municipio	39 697	16.1	14 253	16.5
Aceitunas barrio	3 199	17.1	1 121	16.5
Aceitunas comunidad	1 688	16.2	570	15.8

Table 65. **Percent of Population and Housing Units in Sample: 2000**—Con.

[Data based on a sample (except Tables 65-68). For information on confidentiality protection, coverage, sampling error, and nonsampling error, see Appendix G.
For location of definitions, see "How to Use This Census Report"]

Puerto Rico Municipio Municipio Subdivision Place	Population		Housing units	
	100-percent count	Percent in sample	100-percent count	Percent in sample
Moca Municipio—Con.				
Capá barrio	3 354	16.9	1 174	16.7
Centro barrio	1 139	17.0	378	15.6
Cerro Gordo barrio	3 875	16.0	1 262	16.3
Cruz barrio	1 147	14.6	415	15.9
Cuchillas barrio	4 507	16.2	1 660	16.3
Marías barrio	1 932	15.7	669	16.4
Moca barrio-pueblo	1 980	15.5	830	16.4
Moca zona urbana (part)	1 972	15.5	827	16.4
Naranjo barrio	2 690	15.2	945	16.4
Plata barrio	996	17.0	328	17.7
Pueblo barrio	6 600	16.3	2 392	16.7
Moca zona urbana (part)	2 785	16.2	959	16.7
Rocha barrio	3 707	15.5	1 417	16.2
Voladoras barrio	4 571	15.6	1 662	16.9
Morovis Municipio	29 965	15.8	9 462	15.9
Barahona barrio	4 410	15.9	1 430	15.9
Barahona comunidad	2 632	15.6	832	15.7
Cuchillas barrio	2 211	15.5	649	15.9
Fránquez barrio	4 205	15.8	1 286	15.9
Fránquez comunidad	2 021	15.2	636	15.9
Monte Llano barrio	2 781	16.4	898	16.0
Morovis zona urbana (part)	1 111	16.7	346	16.5
Morovis barrio-pueblo	1 004	15.9	418	15.8
Morovis zona urbana (part)	1 004	15.9	418	15.8
Morovis Norte barrio	3 257	16.4	999	16.3
Morovis zona urbana (part)	170	15.9	64	15.6
Morovis Sud barrio	3 595	16.2	1 119	15.9
Pasto barrio	777	18.5	241	15.4
Perchas barrio	1 354	16.2	448	15.4
Río Grande barrio	645	18.4	197	17.8
San Lorenzo barrio	844	13.0	257	16.0
Torrecillas barrio	739	15.7	253	16.2
Unibón barrio	3 495	14.3	1 083	15.9
Vaga barrio	648	14.5	184	15.2
Naguabo Municipio	23 753	15.5	8 875	15.9
Daguao barrio	2 186	16.1	912	16.6
Daguao comunidad	1 488	16.2	619	16.3
Roosevelt Roads comunidad (part)	-	(X)	-	(X)
Duque barrio	2 705	17.0	1 031	15.9
Duque comunidad	1 529	17.3	570	15.8
Naguabo zona urbana (part)	606	16.0	235	16.2
Húcares barrio	2 118	14.2	802	16.2
Maizales barrio	2 120	15.3	739	15.8
Naguabo zona urbana (part)	137	16.1	44	15.9
Mariana barrio	1 726	16.3	707	16.3
Naguabo barrio-pueblo	1 852	15.2	792	16.3
Naguabo zona urbana (part)	1 852	15.2	792	16.3
Peña Pobre barrio	3 872	14.6	1 237	15.0
Peña Pobre comunidad	1 024	13.6	349	14.0
Río barrio	3 010	17.4	1 166	16.2
Naguabo zona urbana (part)	1 837	17.3	736	16.3
Río Blanco barrio	3 235	14.1	1 202	15.3
Río Blanco comunidad	1 406	13.7	535	15.1
Santiago y Lima barrio	929	15.1	287	16.0
Naranjito Municipio	29 709	15.8	9 758	15.8
Achiote barrio	4 310	16.3	1 408	16.0
Naranjito zona urbana (part)	692	14.0	236	14.8
Anones barrio	4 518	16.0	1 398	16.1
Cedro Abajo barrio	4 278	14.7	1 376	14.8
Cedro Arriba barrio	3 556	16.3	1 138	16.3
Guadiana barrio	3 931	16.1	1 312	15.7
Naranjito zona urbana (part)	89	18.0	34	20.6
Lomas barrio	4 126	15.6	1 403	15.6
Naranjito barrio-pueblo	1 150	14.5	467	16.5
Naranjito zona urbana (part)	1 150	14.5	467	16.5
Nuevo barrio	3 840	15.8	1 256	15.7
Orocovis Municipio	23 844	16.1	7 946	15.8
Ala de la Piedra barrio	418	14.8	166	11.4
Barros barrio	1 862	16.5	610	16.2
Bauta Abajo barrio	1 651	17.3	570	14.7
Bauta Arriba barrio	908	16.9	283	17.3
Bermejales barrio	570	15.8	178	15.2
Botijas barrio	3 794	16.2	1 259	16.2
Cacaos barrio	902	13.2	321	15.6
Collores barrio	137	13.9	46	15.2
Damián Abajo barrio	746	16.9	227	15.4
Damián Arriba barrio	893	16.9	313	15.7
Gato barrio	2 075	14.6	695	15.4
Mata de Cañas barrio	487	16.8	160	18.1
Orocovis barrio	3 373	15.5	1 145	16.0
Orocovis zona urbana (part)	58	10.3	24	16.7
Orocovis barrio-pueblo	851	16.6	337	15.7
Orocovis zona urbana (part)	851	16.6	337	15.7
Pellejas barrio	436	20.2	150	16.7
Sabana barrio	1 448	14.7	482	16.4
Saltos barrio	3 293	16.8	1 004	15.8
Patillas Municipio	20 152	16.4	7 677	15.8
Apeadero barrio	632	13.9	223	14.3
Bajo barrio	1 722	15.7	698	16.0
Lamboglia comunidad	1 121	16.0	418	16.3
Cacao Alto barrio	1 566	14.4	504	15.7
Patillas zona urbana (part)	786	15.5	219	16.0
Cacao Bajo barrio	1 425	20.1	551	16.9

Puerto Rico Municipio Municipio Subdivision Place	Population		Housing units	
	100-percent count	Percent in sample	100-percent count	Percent in sample
Patillas Municipio—Con.				
Cacao Bajo barrio—Con.				
Palmas comunidad (part)	233	23.2	78	20.5
Patillas zona urbana (part)	-	(X)	1	-
Egozcue barrio	52	28.8	23	17.4
Guardarraya barrio	2 013	18.3	850	16.7
Jacaboa barrio	1 143	17.4	402	16.2
Jagual barrio	498	18.1	178	16.9
Mamey barrio	2 533	16.1	920	16.2
Patillas zona urbana (part)	1 867	16.6	667	16.3
Marín barrio	1 882	16.8	727	15.7
Patillas zona urbana (part)	737	17.6	251	16.3
Mulas barrio	502	14.3	179	16.8
Muñoz Rivera barrio	743	18.0	287	16.0
Patillas barrio-pueblo	701	14.3	362	15.5
Patillas zona urbana (part)	701	14.3	362	15.5
Pollos barrio	3 409	15.7	1 285	14.2
Quebrada Arriba barrio	843	16.4	292	16.1
Ríos barrio	488	13.1	196	14.8
Peñuelas Municipio	26 719	16.6	8 735	16.4
Barreal barrio	267	21.7	100	15.0
Coto barrio	1 244	17.2	423	16.3
Peñuelas zona urbana (part)	904	17.1	317	16.1
Cuebas barrio	430	20.9	148	18.9
Encarnación barrio	1 344	17.0	517	15.9
Tallaboa comunidad	1 150	17.0	401	15.7
Jaguas barrio	2 662	16.6	860	15.9
Peñuelas zona urbana (part)	1 516	17.5	464	16.6
Macaná barrio	826	20.7	310	17.1
Peñuelas barrio-pueblo	1 609	16.1	643	17.1
Peñuelas zona urbana (part)	1 609	16.1	643	17.1
Quebrada Ceiba barrio	5 345	16.7	1 705	16.9
Peñuelas zona urbana (part)	2 683	17.3	834	16.9
Tallaboa Alta comunidad (part)	1 162	17.6	356	16.6
Rucio barrio	1 124	15.6	409	15.6
Santo Domingo barrio	6 792	16.8	2 018	16.5
Santo Domingo comunidad	3 633	17.8	1 115	16.5
Tallaboa Alta barrio	4 037	15.7	1 210	16.0
Tallaboa Alta comunidad (part)	1 081	15.2	364	15.7
Tallaboa Poniente barrio	697	13.5	238	14.7
Tallaboa Saliente barrio	342	13.2	154	15.6
Ponce Municipio	186 475	15.7	66 471	16.2
Anón barrio	1 669	16.4	546	16.1
Bucaná barrio	3 963	15.9	1 308	16.4
Ponce zona urbana (part)	3 963	15.9	1 308	16.4
Canas barrio	34 065	15.0	10 231	15.8
Ponce zona urbana (part)	28 777	15.8	9 200	15.8
Canas Urbano barrio	21 482	16.4	8 808	16.5
Ponce zona urbana (part)	21 482	16.4	8 808	16.5
Capitanejo barrio	1 404	14.4	511	17.2
Capitanejo comunidad (part)	580	14.1	218	17.0
Cerrillos barrio	4 284	15.7	1 387	15.9
Ponce zona urbana (part)	3 085	15.7	984	15.7
Coto Laurel barrio	5 285	16.2	1 779	16.4
Coto Laurel comunidad	3 606	16.8	1 225	16.6
Ponce zona urbana (part)	466	13.3	151	13.9
Cuarto barrio	3 011	13.9	1 559	15.3
Ponce zona urbana (part)	3 011	13.9	1 559	15.3
Guaraguao barrio	1 017	18.2	370	16.2
Machuelo Abajo barrio	13 302	16.0	4 852	16.6
Ponce zona urbana (part)	13 302	16.0	4 852	16.6
Machuelo Arriba barrio	13 727	16.3	4 529	16.6
Ponce zona urbana (part)	9 085	16.5	3 028	16.8
Magueyes barrio	6 134	15.4	2 158	16.3
Ponce zona urbana (part)	5 518	15.4	1 901	16.5
Magueyes Urbano barrio	1 332	16.4	455	15.6
Ponce zona urbana (part)	1 332	16.4	455	15.6
Maragüez barrio	754	14.1	249	14.1
Marueño barrio	1 474	16.7	486	16.3
Marueño comunidad	913	18.1	285	16.8
Ponce zona urbana (part)	4	50.0	3	33.3
Monte Llano barrio	462	12.8	192	15.1
Playa barrio	16 926	16.3	5 850	16.2
Ponce zona urbana (part)	16 926	16.3	5 850	16.2
Portugués barrio	4 882	17.0	1 391	16.6
Ponce zona urbana (part)	2 702	17.2	750	17.3
Portugués Urbano barrio	5 886	15.6	2 065	15.3
Ponce zona urbana (part)	5 886	15.6	2 065	15.3
Primero barrio	3 550	15.0	1 534	15.9
Ponce zona urbana (part)	3 550	15.0	1 534	15.9
Quebrada Limón barrio	804	16.8	318	17.0
Ponce zona urbana (part)	214	16.4	93	16.1
Quinto barrio	724	15.5	511	16.2
Ponce zona urbana (part)	724	15.5	511	16.2
Real barrio	3 139	15.2	1 000	16.1
Sabanetas barrio	6 420	16.1	2 113	16.3
Ponce zona urbana (part)	6 312	16.2	2 078	16.3
San Antón barrio	11 271	15.6	4 463	16.5
Ponce zona urbana (part)	11 271	15.6	4 463	16.5
San Patricio barrio	465	17.2	168	16.1
Segundo barrio	11 321	13.5	4 427	15.7
Ponce zona urbana (part)	11 321	13.5	4 427	15.7
Sexto barrio	4 745	15.7	2 047	16.5
Ponce zona urbana (part)	4 745	15.7	2 047	16.5
Tercero barrio	773	16.0	327	16.5
Ponce zona urbana (part)	773	16.0	327	16.5
Tibes barrio	866	15.6	307	15.3

Table 65. **Percent of Population and Housing Units in Sample: 2000**—Con.

[Data based on a sample (except Tables 65-68). For information on confidentiality protection, coverage, sampling error, and nonsampling error, see Appendix G. For location of definitions, see "How to Use This Census Report"]

Puerto Rico Municipio Municipio Subdivision Place	Population		Housing units	
	100-percent count	Percent in sample	100-percent count	Percent in sample
Ponce Municipio—Con.				
Tibes barrio—Con.				
Ponce zona urbana (part)	8	62.5	2	50.0
Vayas barrio	1 338	15.2	530	16.2
Ponce zona urbana (part)	581	16.9	176	16.5
Quebradillas Municipio	25 450	15.5	9 095	15.9
Cacao barrio	5 819	16.2	2 071	16.0
Quebradillas zona urbana (part)	1 717	15.1	682	16.1
San Antonio comunidad	1 203	16.6	397	16.6
Charcas barrio	403	18.6	120	16.7
Cocos barrio	4 569	14.7	1 590	15.7
Guajataca barrio	1 622	15.3	519	15.8
Quebradillas barrio-pueblo	1 402	14.3	615	16.1
Quebradillas zona urbana (part)	1 402	14.3	615	16.1
San Antonio barrio	5 262	15.7	1 768	16.5
Cacao comunidad	2 068	16.1	663	16.4
San José barrio	2 532	15.2	944	15.3
Terranova barrio	3 841	15.4	1 468	15.9
Quebradillas zona urbana (part)	2 200	15.2	800	15.1
Rincón Municipio	14 767	15.7	6 827	16.1
Atalaya barrio	824	15.7	261	17.2
Barrero barrio	1 019	16.0	369	17.3
Calvache barrio	2 169	15.7	1 288	16.4
Stella comunidad (part)	322	15.5	468	16.2
Cruces barrio	1 296	14.4	469	15.8
Ensenada barrio	1 301	16.2	645	16.0
Rincón zona urbana (part)	384	17.4	240	16.7
Jagüey barrio	865	15.4	349	16.6
Pueblo barrio	3 393	16.4	1 551	16.1
Rincón zona urbana (part)	22	31.8	9	22.2
Stella comunidad (part)	971	16.5	562	16.4
Puntas barrio	1 679	15.4	906	15.3
Rincón barrio-pueblo	1 030	15.7	485	16.1
Rincón zona urbana (part)	1 030	15.7	485	16.1
Río Grande barrio	1 191	14.9	504	14.9
Río Grande Municipio	52 362	15.2	19 928	15.6
Ciénaga Alta barrio	4 606	15.5	1 692	16.3
Ciénaga Baja barrio	18 220	15.1	6 072	15.9
La Dolores comunidad	3 534	15.4	1 242	15.9
Río Grande zona urbana (part)	10 277	15.4	3 332	16.2
Guzmán Abajo barrio	6 614	15.2	2 461	15.6
Bartolo comunidad	1 260	15.1	439	15.9
Río Grande zona urbana (part)	468	18.4	171	16.4
Guzmán Arriba barrio	928	14.5	364	13.5
Herreras barrio	839	16.2	420	15.5
Río Grande zona urbana (part)	774	16.4	296	15.9
Jiménez barrio	2 903	14.1	1 184	14.6
Mameyes II barrio	2 919	15.7	1 539	15.4
Palmer comunidad (part)	1 126	15.8	434	15.9
Río Grande barrio-pueblo	1 948	13.0	853	15.4
Río Grande zona urbana (part)	1 948	13.0	853	15.4
Zarzal barrio	13 385	15.7	5 343	15.6
Hato Candal comunidad	2 453	15.0	844	15.4
Palmer comunidad (part)	79	15.2	27	14.8
Sabana Grande Municipio	25 935	16.2	9 982	16.7
Machuchal barrio	4 892	16.3	1 848	16.1
Liborio Negrón Torres comunidad	1 303	16.3	490	16.1
Sabana Grande zona urbana (part)	491	18.3	190	16.8
Rayo barrio	2 634	16.5	1 031	16.8
Sabana Grande zona urbana (part)	74	12.2	35	14.3
Rincón barrio	3 997	16.0	1 543	16.9
Sabana Grande zona urbana (part)	794	17.6	348	17.2
Sabana Grande barrio-pueblo	1 807	17.9	905	16.2
Sabana Grande zona urbana (part)	1 807	17.9	905	16.2
Santana barrio	7 667	15.8	2 751	16.6
Sabana Grande zona urbana (part)	5 618	15.8	1 976	16.8
Susúa barrio	2 861	16.3	1 080	18.1
Lluveras comunidad	2 005	17.0	753	17.8
Tabonuco barrio	335	18.5	118	17.8
Torre barrio	1 742	15.3	706	15.9
Salinas Municipio	31 113	16.3	11 876	16.5
Aguirre barrio	12 128	16.5	4 772	16.7
Central Aguirre comunidad	1 588	17.7	562	17.1
Coco comunidad (part)	-	(X)	-	(X)
Coquí comunidad	3 590	15.9	1 458	16.5
Playita comunidad	673	16.5	299	17.1
Salinas zona urbana (part)	1 751	17.9	574	17.1
Lapa barrio	9 697	16.3	3 420	16.4
Coco comunidad (part)	5 803	16.1	1 995	16.2
Salinas zona urbana (part)	2	-	1	-
Vázquez comunidad (part)	2 225	17.5	815	17.1
Palmas barrio	434	16.1	137	17.5
Vázquez comunidad (part)	72	23.6	26	19.2
Quebrada Yeguas barrio	1 596	16.0	561	15.9
La Plena comunidad	1 036	15.0	361	16.1
Río Jueyes barrio	4 027	16.3	1 633	16.4
Las Ochenta comunidad	1 199	18.8	490	16.5
Salinas zona urbana (part)	1 157	16.9	407	16.2
Salinas barrio-pueblo	3 231	16.0	1 353	16.4
Salinas zona urbana (part)	3 231	16.0	1 353	16.4
San Germán Municipio	37 105	15.9	14 335	16.2
Ancones barrio	1 742	15.5	662	16.8
San Germán zona urbana (part)	1 241	15.4	483	16.8
San Germán Municipio—Con.				
Caín Alto barrio	3 064	15.6	1 198	15.8
Caín Bajo barrio	1 130	13.7	443	15.3
Cotuí barrio	751	15.7	280	16.4
Duey Alto barrio	1 471	16.5	567	17.3
Duey Bajo barrio	951	18.6	381	16.3
Guamá barrio	2 099	15.9	758	15.7
San Germán zona urbana (part)	767	16.6	253	15.8
Hoconuco Alto barrio	742	16.3	302	15.2
Hoconuco Bajo barrio	1 681	15.2	623	14.4
Maresúa barrio	1 231	15.3	466	16.3
San Germán zona urbana (part)	213	16.4	81	14.8
Minillas barrio	3 484	14.8	1 297	16.0
Retiro barrio	7 361	16.4	2 770	16.8
San Germán zona urbana (part)	4 222	16.0	1 649	16.9
Rosario Alto barrio	761	20.0	267	17.6
Rosario Bajo barrio	1 675	15.2	631	16.6
Rosario Peñón barrio	725	14.3	282	14.9
Sabana Eneas barrio	2 188	15.9	822	16.7
Sabana Eneas comunidad	1 847	16.1	692	16.8
Sabana Grande Abajo barrio	2 603	15.8	830	15.8
San Germán zona urbana (part)	2 327	15.6	700	15.7
San Germán barrio-pueblo	3 307	16.4	1 705	16.4
San Germán zona urbana (part)	3 263	16.2	1 682	16.3
Tuna barrio	139	12.9	51	17.6
San Juan Municipio	434 374	14.5	182 101	14.3
Caimito barrio	20 832	15.0	7 536	15.7
San Juan zona urbana (part)	14 955	15.0	5 330	15.5
Cupey barrio	36 659	15.6	13 265	15.8
San Juan zona urbana (part)	32 873	15.4	11 831	15.8
El Cinco barrio	7 149	14.9	3 230	15.1
San Juan zona urbana (part)	7 149	14.9	3 230	15.1
Gobernador Piñero barrio	47 779	15.2	19 887	15.4
San Juan zona urbana (part)	47 779	15.2	19 887	15.4
Hato Rey Central barrio	20 867	13.6	9 484	13.8
San Juan zona urbana (part)	20 867	13.6	9 484	13.8
Hato Rey Norte barrio	16 461	14.1	7 992	14.2
San Juan zona urbana (part)	16 461	14.1	7 992	14.2
Hato Rey Sur barrio	10 868	12.9	5 363	13.9
San Juan zona urbana (part)	10 868	12.9	5 363	13.9
Monacillo barrio	12 425	15.4	4 599	16.0
San Juan zona urbana (part)	12 425	15.4	4 599	16.0
Monacillo Urbano barrio	29 309	14.4	10 336	15.8
San Juan zona urbana (part)	29 309	14.4	10 336	15.8
Oriente barrio	34 799	15.2	13 456	14.9
San Juan zona urbana (part)	34 799	15.2	13 456	14.9
Pueblo barrio	9 391	13.9	4 036	13.8
San Juan zona urbana (part)	9 391	13.9	4 036	13.8
Quebrada Arenas barrio	2 753	16.5	1 011	15.6
Sabana Llana Norte barrio	32 361	15.0	12 306	14.6
San Juan zona urbana (part)	32 361	15.0	12 306	14.6
Sabana Llana Sur barrio	43 839	14.8	16 807	14.7
San Juan zona urbana (part)	43 839	14.8	16 807	14.7
San Juan Antiguo barrio	7 963	13.4	4 353	11.1
San Juan zona urbana (part)	7 963	13.4	4 353	11.1
Santurce barrio	94 067	13.4	45 916	12.8
San Juan zona urbana (part)	94 067	13.4	45 916	12.8
Tortugo barrio	4 351	15.3	1 531	14.6
San Juan zona urbana (part)	4 351	15.3	1 531	14.6
Universidad barrio	2 501	12.8	993	14.6
San Juan zona urbana (part)	2 501	12.8	993	14.6
San Lorenzo Municipio	40 997	15.9	14 594	16.3
Cayaguas barrio	1 394	16.2	481	16.4
Cerro Gordo barrio	4 400	15.9	1 616	16.5
San Lorenzo zona urbana (part)	1 350	15.9	466	16.3
Espino barrio	3 435	15.3	1 227	16.1
Florida barrio	5 791	16.0	1 987	16.5
San Lorenzo zona urbana (part)	-	(X)	-	(X)
Hato barrio	7 109	15.2	2 521	16.4
San Lorenzo zona urbana (part)	4 205	15.1	1 493	16.5
Jagual barrio	4 316	15.2	1 376	16.1
Jagual comunidad	1 402	16.1	439	16.4
Quebrada barrio	2 231	15.9	753	16.5
San Lorenzo zona urbana (part)	-	(X)	-	(X)
Quebrada Arenas barrio	2 751	17.4	978	16.5
Quebrada Honda barrio	2 309	16.3	846	16.1
Quemados barrio	4 771	16.4	1 633	16.4
San Lorenzo zona urbana (part)	902	16.4	349	15.5
San Lorenzo barrio-pueblo	2 490	16.4	1 176	16.3
San Lorenzo zona urbana (part)	2 490	16.4	1 176	16.3
San Sebastián Municipio	44 204	15.5	16 682	15.5
Aibonito barrio	2 116	16.5	758	15.4
Alto Sano barrio	1 282	15.2	448	15.4
Bahomamey barrio	2 740	16.0	1 073	16.5
San Sebastián zona urbana (part)	2 738	16.0	1 072	16.5
Calabazas barrio	2 458	15.0	928	15.7
Cibao barrio	1 218	15.7	438	14.4
Cidral barrio	453	15.9	192	16.1
Culebrinas barrio	4 006	14.7	1 535	14.3
San Sebastián zona urbana (part)	2 285	16.3	929	14.7
Eneas barrio	912	12.9	334	16.2
Guacio barrio	733	14.1	245	15.5
Guajataca barrio	700	15.6	239	16.3
Guatemala barrio	2 919	15.9	1 092	15.9
San Sebastián zona urbana (part)	1 555	16.2	559	15.9
Hato Arriba barrio	1 991	15.4	750	16.1

Table 65. **Percent of Population and Housing Units in Sample: 2000**—Con.

[Data based on a sample (except Tables 65-68). For information on confidentiality protection, coverage, sampling error, and nonsampling error, see Appendix G.
For location of definitions, see "How to Use This Census Report"]

Puerto Rico Municipio Municipio Subdivision Place	Population		Housing units	
	100-percent count	Percent in sample	100-percent count	Percent in sample
San Sebastián Municipio—Con.				
Hato Arriba barrio—Con.				
Hato Arriba comunidad	732	16.0	288	16.0
Hoya Mala barrio	3 505	15.6	1 333	15.8
Juncal barrio	2 075	17.6	719	15.9
Juncal comunidad	1 155	18.1	408	16.4
Magos barrio	242	16.1	101	18.8
Mirabales barrio	624	15.4	232	15.5
Perchas 1 barrio	1 024	19.5	379	16.1
Perchas 2 barrio	1 072	17.0	358	16.2
Piedras Blancas barrio	2 562	15.7	1 101	15.3
San Sebastián zona urbana (part)	1 569	16.5	653	16.4
Pozas barrio	3 713	14.8	1 330	15.0
San Sebastián zona urbana (part)	1 499	12.9	569	14.4
Robles barrio	1 595	15.0	603	15.4
Salto barrio	2 887	15.8	1 068	16.0
San Sebastián barrio-pueblo	1 952	14.9	946	15.0
San Sebastián zona urbana (part)	1 952	14.9	946	15.0
Sonador barrio	1 425	12.2	480	13.5
Santa Isabel Municipio	21 665	15.9	7 569	16.5
Boca Velázquez barrio	2 279	15.8	728	16.2
Playita Cortada comunidad (part)	-	(X)	-	(X)
Santa Isabel zona urbana (part)	542	14.2	164	16.5
Descalabrado barrio	3 918	15.5	1 368	16.5
Las Ollas comunidad	1 949	15.5	659	16.5
Playita Cortada comunidad (part)	1 677	16.1	596	16.6
Felicia 1 barrio	362	11.3	120	14.2
Santa Isabel zona urbana (part)	116	12.1	44	13.6
Felicia 2 barrio	1 889	15.0	660	16.4
El Ojo comunidad	1 713	15.1	597	16.6
Jauca 1 barrio	2 538	14.9	908	16.7
Jauca comunidad	1 838	14.7	625	16.5
Jauca 2 barrio	3 504	16.0	1 279	16.4
Mariano Colón comunidad (part)	70	20.0	22	18.2
Parcelas Peñuelas comunidad	1 132	16.3	381	16.5
Playa barrio	840	15.0	352	16.8
Santa Isabel barrio-pueblo	6 335	17.2	2 154	16.8
Santa Isabel zona urbana (part)	6 335	17.2	2 154	16.8
Toa Alta Municipio	63 929	14.9	21 075	14.7
Contorno barrio	5 085	16.1	1 731	15.2
Galateo comunidad (part)	59	22.0	17	17.6
Toa Alta zona urbana (part)	3 653	16.4	1 213	15.0
Galateo barrio	5 296	14.1	1 734	14.1
Galateo comunidad (part)	2 646	13.9	831	14.1
H. Rivera Colón comunidad (part)	182	11.0	66	15.2
Mucarabones barrio	19 174	14.2	6 309	14.3
Mucarabones comunidad	1 690	14.9	570	14.6
Pájaros comunidad (part)	1 765	14.4	646	12.8
Toa Alta zona urbana (part)	-	(X)	-	(X)
Ortíz barrio	21 850	15.8	6 957	15.5
Pájaros comunidad (part)	7 701	15.9	2 382	15.5
Piñas barrio	1 076	13.8	349	15.2
Quebrada Arenas barrio	3 600	14.7	1 190	14.4
H. Rivera Colón comunidad (part)	1 433	16.1	474	15.6
Quebrada Cruz barrio	5 051	13.8	1 768	14.1
H. Rivera Colón comunidad (part)	764	11.8	278	14.4
Río Lajas barrio	2 082	14.5	752	14.2
Toa Alta barrio-pueblo	715	15.4	285	15.4
Toa Alta zona urbana (part)	715	15.4	285	15.4
Toa Baja Municipio	94 085	15.4	33 473	15.8
Candelaria barrio	25 223	15.6	8 708	16.1
Candelaria comunidad	17 300	15.7	5 852	16.3
Candelaria Arenas comunidad (part)	5 854	15.1	2 096	15.7
Sabana Seca comunidad (part)	196	10.7	66	15.2
Media Luna barrio	12 712	14.1	4 246	14.2
Campanilla comunidad	7 757	12.8	2 571	13.0
Candelaria Arenas comunidad (part)	-	(X)	-	(X)
San José comunidad	3 278	16.6	1 091	17.1
Toa Baja zona urbana (part)	1 119	13.9	356	14.9
Palo Seco barrio	325	12.0	158	13.3
Sabana Seca barrio	55 103	15.6	20 055	16.0
Candelaria Arenas comunidad (part)	-	(X)	-	(X)
Ingenio comunidad	5 664	15.7	2 029	15.8
Levittown comunidad	30 140	15.7	11 299	15.9
Sabana Seca comunidad (part)	6 051	15.8	2 224	16.2
Toa Baja zona urbana (part)	-	(X)	-	(X)
Toa Baja barrio-pueblo	722	13.7	306	16.0
Toa Baja zona urbana (part)	722	13.7	306	16.0
Trujillo Alto Municipio	75 728	15.5	26 241	15.8
Carraízo barrio	16 380	15.5	5 424	16.0
Trujillo Alto zona urbana (part)	8 909	15.2	2 908	16.0
Cuevas barrio	22 101	15.1	7 784	15.7
Trujillo Alto zona urbana (part)	22 101	15.1	7 784	15.7
Dos Bocas barrio	9 391	16.2	3 074	15.5
Trujillo Alto zona urbana (part)	7 346	16.2	2 329	15.6
La Gloria barrio	4 613	14.8	1 612	15.2
Trujillo Alto zona urbana (part)	224	14.3	79	12.7
Quebrada Grande barrio	3 957	14.1	1 359	15.6
Quebrada Negrito barrio	5 835	16.0	1 962	15.6
St. Just barrio	12 572	16.4	4 699	16.5
Trujillo Alto zona urbana (part)	11 382	16.4	4 247	16.6
Trujillo Alto barrio-pueblo	879	14.3	327	14.4
Trujillo Alto zona urbana (part)	879	14.3	327	14.4
Utuado Municipio	35 336	15.6	12 471	16.0
Angeles barrio	3 457	16.7	1 220	17.1
Arenas barrio	2 295	15.9	809	15.7
Utuado zona urbana (part)	351	12.5	128	15.6
Caguana barrio	4 247	15.9	1 552	16.2
Cayuco comunidad	1 284	14.6	453	16.6
Caníaco barrio	155	15.5	63	17.5
Caonillas Abajo barrio	1 234	14.8	408	15.4
Caonillas Arriba barrio	395	20.3	136	16.9
Consejo barrio	538	15.6	178	16.3
Don Alonso barrio	897	15.5	356	14.9
Guaonico barrio	654	15.7	233	16.7
Las Palmas barrio	1 235	16.0	428	16.6
Limón barrio	223	10.3	94	12.8
Mameyes Abajo barrio	1 207	14.1	411	14.1
Paso Palma barrio	556	14.2	182	15.4
Río Abajo barrio	325	19.1	108	18.5
Roncador barrio	579	11.4	183	14.2
Sabana Grande barrio	985	16.0	339	16.5
Salto Abajo barrio	5 724	15.9	1 929	16.1
Utuado zona urbana (part)	4 102	16.1	1 369	16.1
Salto Arriba barrio	442	12.7	159	15.7
Santa Isabel barrio	682	14.1	220	15.0
Santa Rosa barrio	-	(X)	1	-
Tetuán barrio	756	15.7	224	16.5
Utuado barrio-pueblo	5 363	15.4	2 094	15.9
Utuado zona urbana (part)	5 363	15.4	2 094	15.9
Viví Abajo barrio	2 817	16.4	959	16.0
Utuado zona urbana (part)	71	22.5	20	20.0
Viví Arriba barrio	570	12.5	185	15.1
Vega Alta Municipio	37 910	15.6	13 526	15.8
Bajura barrio	4 394	15.4	1 519	16.3
Vega Alta zona urbana (part)	1 801	15.0	658	16.1
Candelaria barrio	1 687	14.4	634	13.9
Cienegueta barrio	440	13.2	141	16.3
Espinosa barrio	12 613	16.3	4 139	16.1
Vega Alta zona urbana (part)	8 415	16.6	2 747	16.2
Maricao barrio	4 812	15.5	1 749	16.1
Vega Alta zona urbana (part)	112	20.5	35	20.0
Mavilla barrio	422	13.7	129	15.5
Sabana barrio	12 300	15.2	4 675	15.5
Breñas comunidad	2 104	13.4	901	15.1
Ceiba comunidad (part)	2 694	13.8	919	15.0
Monserrate comunidad (part)	220	11.4	81	16.0
Sabana comunidad (part)	141	12.1	55	14.5
Vega Alta zona urbana (part)	185	16.8	63	15.9
Vega Alta barrio-pueblo	1 242	15.5	540	16.7
Vega Alta zona urbana (part)	1 242	15.5	540	16.7
Vega Baja Municipio	61 929	15.5	21 990	15.7
Algarrobo barrio	16 562	15.9	5 828	15.8
Coto Norte comunidad (part)	449	19.8	171	17.0
Vega Baja zona urbana (part)	10 416	15.5	3 778	15.6
Almirante Norte barrio	3 911	16.5	1 329	16.1
Almirante Sur barrio	3 325	14.9	1 110	16.0
Miranda comunidad	2 057	15.8	711	16.6
Cabo Caribe barrio	4 581	15.1	1 596	15.2
Vega Baja zona urbana (part)	3 417	14.9	1 204	15.4
Ceiba barrio	5 392	14.3	1 924	15.6
Ceiba comunidad (part)	1 004	16.0	378	15.9
Monserrate comunidad (part)	2 536	14.4	908	16.3
Sabana comunidad (part)	1 805	13.5	616	14.8
Cibuco barrio	54	27.8	19	21.1
Puerto Nuevo barrio	5 463	14.4	2 323	14.9
Pugnado Adentro barrio	1 327	16.4	446	16.6
Pugnado Afuera barrio	11 959	16.0	4 014	16.1
Vega Baja zona urbana (part)	8 634	16.2	2 898	16.3
Quebrada Arenas barrio	670	15.7	206	16.5
Río Abajo barrio	5 620	15.5	1 982	15.3
Vega Baja zona urbana (part)	5 454	15.4	1 926	15.3
Río Arriba barrio	451	17.7	148	16.2
Vega Baja barrio-pueblo	890	13.3	466	14.6
Vega Baja zona urbana (part)	890	13.3	466	14.6
Yeguada barrio	1 724	14.6	599	16.0
Vieques Municipio	9 106	15.7	4 388	15.1
Florida barrio	4 126	16.7	1 672	15.8
Vieques zona urbana (part)	705	15.0	260	15.0
Isabel II barrio-pueblo	1 459	16.8	853	15.5
Vieques zona urbana (part)	1 431	16.8	839	15.5
Llave barrio	8	25.0	4	25.0
Mosquito barrio	-	(X)	-	(X)
Puerto Diablo barrio	984	11.9	636	13.7
Vieques zona urbana (part)	-	(X)	-	(X)
Puerto Ferro barrio	856	16.8	414	16.2
Puerto Real barrio	1 673	14.2	809	13.8
Esperanza comunidad	1 092	14.5	535	14.2
Punta Arenas barrio	-	(X)	-	(X)
Villalba Municipio	27 913	16.2	8 465	16.4
Caonillas Abajo barrio	1 427	17.9	449	16.5
Caonillas Arriba barrio	1 811	15.5	558	15.8
Hato Puerco Abajo barrio	1 911	17.1	545	17.6
Hato Puerco Arriba barrio	8 922	16.4	2 542	16.5
Villalba zona urbana (part)	2 627	16.1	790	16.6
Vacas barrio	3 196	15.3	975	16.5
Villalba zona urbana (part)	-	(X)	-	(X)
Villalba barrio-pueblo	1 040	16.7	342	16.1

Table 65. **Percent of Population and Housing Units in Sample: 2000**—Con.

[Data based on a sample (except Tables 65-68). For information on confidentiality protection, coverage, sampling error, and nonsampling error, see Appendix G. For location of definitions, see "How to Use This Census Report"]

Puerto Rico **Municipio** **Municipio Subdivision** **Place**	Population		Housing units	
	100-percent count	Percent in sample	100-percent count	Percent in sample
Villalba Municipio—Con.				
Villalba barrio-pueblo—Con.				
Villalba zona urbana (part)	1 040	16.7	342	16.1
Villalba Abajo barrio	3 054	15.8	1 019	16.3
Villalba Arriba barrio	6 552	16.1	2 035	16.2
Villalba zona urbana (part)	721	14.6	233	15.5
Yabucoa Municipio	39 246	15.9	13 688	16.0
Aguacate barrio	2 758	15.0	938	15.4
Calabazas barrio	7 998	16.9	2 652	16.3
Playita comunidad	2 192	16.7	694	16.0
Rosa Sánchez comunidad	1 221	16.5	403	16.6
Yabucoa zona urbana (part)	1 445	17.0	510	15.9
Camino Nuevo barrio	3 919	15.7	1 440	16.3
El Negro comunidad	1 656	16.0	556	17.1
Guayabota barrio	3 240	16.0	1 061	16.7
Jácanas barrio	3 303	17.3	1 123	16.2
Juan Martín barrio	3 483	16.0	1 255	16.2
Yabucoa zona urbana (part)	2 007	16.8	723	16.3
Limones barrio	3 770	16.2	1 324	16.2
Martorell comunidad	2 884	16.0	1 010	16.4
Playa barrio	4 761	14.5	1 683	14.7
Comunas comunidad	2 027	15.2	722	16.1
Tejas barrio	2 830	15.5	911	15.1
Yabucoa barrio-pueblo	3 184	14.9	1 301	16.1
Yabucoa zona urbana (part)	3 184	14.9	1 301	16.1
Yauco Municipio	46 384	16.0	17 062	16.5
Aguas Blancas barrio	316	13.0	110	14.5
Algarrobo barrio	483	12.4	174	16.1
Almácigo Alto barrio	1 905	14.7	676	16.7
Almácigo Bajo barrio	4 986	16.1	1 852	17.3
Yauco zona urbana (part)	2 431	16.1	924	17.0
Barina barrio	5 726	16.1	2 024	16.5
Yauco zona urbana (part)	20	5.0	14	14.3
Caimito barrio	647	20.4	224	17.9
Collores barrio	971	16.3	370	15.4
Diego Hernández barrio	1 645	14.3	569	16.9
Duey barrio	1 412	16.4	471	17.0
Frailes barrio	205	20.5	74	18.9
Jácana barrio	1 969	16.2	719	16.3
Yauco zona urbana (part)	430	17.2	163	17.2
Naranjo barrio	699	18.3	278	16.2
Quebradas barrio	836	15.7	298	16.4
Ranchera barrio	564	19.9	192	15.1
Río Prieto barrio	783	17.2	307	16.9
Rubias barrio	294	15.6	94	17.0
Sierra Alta barrio	1 119	17.9	405	16.0
Susúa Alta barrio	4 069	16.0	1 420	16.1
Yauco zona urbana (part)	2 581	16.0	839	16.0
Susúa Baja barrio	13 319	15.8	4 683	16.0
Palomas comunidad	2 321	16.8	838	16.5
Yauco zona urbana (part)	9 889	15.7	3 446	15.9
Vegas barrio	178	8.4	56	14.3
Yauco barrio-pueblo	4 258	15.7	2 066	16.9
Yauco zona urbana (part)	4 258	15.7	2 066	16.9

Table 66. **Percent of Population and Housing Units in Sample: 2000**

[Data based on a sample (except Tables 65-68). For information on confidentiality protection, coverage, sampling error, and nonsampling error, see Appendix G.
For location of definitions, see "How to Use This Census Report"]

Puerto Rico Municipio Municipio Subdivision and Place Subbarrio	Population		Housing units	
	100-percent count	Percent in sample	100-percent count	Percent in sample
Puerto Rico	**3 808 610**	**15.4**	**1 418 476**	**15.6**
MUNICIPIO				
Adjuntas Municipio	19 143	15.9	6 715	15.7
Aguada Municipio	42 042	15.8	15 590	16.4
Aguadilla Municipio	64 685	15.3	24 882	15.9
Aguas Buenas Municipio	29 032	14.8	10 412	14.9
Aibonito Municipio	26 493	15.5	9 163	15.8
Añasco Municipio	28 348	15.7	10 723	16.0
Arecibo Municipio	100 131	15.7	38 974	15.8
Arroyo Municipio	19 117	15.8	7 287	16.1
Barceloneta Municipio	22 322	15.3	8 375	15.2
Barranquitas Municipio	28 909	15.9	9 740	16.3
Bayamón Municipio	224 044	15.0	79 476	15.2
Cabo Rojo Municipio	46 911	15.7	23 182	16.2
Caguas Municipio	140 502	15.2	50 568	15.4
Camuy Municipio	35 244	15.6	12 520	16.0
Canóvanas Municipio	43 335	15.4	15 071	15.4
Carolina Municipio	186 076	15.6	71 347	15.8
Cataño Municipio	30 071	15.9	10 366	16.5
Cayey Municipio	47 370	14.9	17 782	15.7
Ceiba Municipio	18 004	14.8	6 742	14.8
Ciales Municipio	19 811	15.1	6 886	15.2
Cidra Municipio	42 753	14.7	14 267	14.6
Coamo Municipio	37 597	16.1	13 249	16.0
Comerío Municipio	20 002	14.8	7 311	13.3
Corozal Municipio	36 867	15.6	12 386	15.4
Culebra Municipio	1 868	14.3	1 024	15.0
Dorado Municipio	34 017	14.8	13 067	15.2
Fajardo Municipio	40 712	15.1	17 136	15.6
Florida Municipio	12 367	15.6	4 387	15.8
Guánica Municipio	21 888	16.5	8 849	16.4
Guayama Municipio	44 301	15.3	16 368	15.9
Guayanilla Municipio	23 072	16.1	8 147	16.6
Guaynabo Municipio	100 053	15.3	36 826	15.6
Gurabo Municipio	36 743	16.1	12 854	16.3
Hatillo Municipio	38 925	16.1	13 929	16.2
Hormigueros Municipio	16 614	16.0	6 423	16.2
Humacao Municipio	59 035	14.9	22 559	15.2
Isabela Municipio	44 444	16.2	17 166	16.4
Jayuya Municipio	17 318	15.7	5 591	16.3
Juana Díaz Municipio	50 531	16.2	16 490	16.5
Juncos Municipio	36 452	15.6	13 064	15.4
Lajas Municipio	26 261	15.4	10 947	16.6
Lares Municipio	34 415	15.7	12 060	16.1
Las Marías Municipio	11 061	15.8	4 124	16.4
Las Piedras Municipio	34 485	15.2	12 421	15.7
Loíza Municipio	32 537	15.7	10 927	15.4
Luquillo Municipio	19 817	14.5	9 327	14.7
Manatí Municipio	45 409	15.2	17 113	15.0
Maricao Municipio	6 449	16.8	2 272	16.2
Maunabo Municipio	12 741	15.6	4 482	16.3
Mayagüez Municipio	98 434	16.0	39 364	15.9
Moca Municipio	39 697	16.1	14 253	16.5
Morovis Municipio	29 965	15.8	9 462	15.9
Naguabo Municipio	23 753	15.5	8 875	15.9
Naranjito Municipio	29 709	15.8	9 758	15.8
Orocovis Municipio	23 844	16.1	7 946	15.8
Patillas Municipio	20 152	16.4	7 677	15.8
Peñuelas Municipio	26 719	16.6	8 735	16.4
Ponce Municipio	186 475	15.7	66 471	16.2
Quebradillas Municipio	25 450	15.5	9 095	15.9
Rincón Municipio	14 767	15.7	6 827	16.1
Río Grande Municipio	52 362	15.2	19 928	15.6
Sabana Grande Municipio	25 935	16.2	9 982	16.7
Salinas Municipio	31 113	16.3	11 876	16.5
San Germán Municipio	37 105	15.9	14 335	16.2
San Juan Municipio	434 374	14.5	182 101	14.3
San Lorenzo Municipio	40 997	15.9	14 594	16.3
San Sebastián Municipio	44 204	15.5	16 682	15.5
Santa Isabel Municipio	21 665	15.9	7 569	16.5
Toa Alta Municipio	63 929	14.9	21 075	14.7
Toa Baja Municipio	94 085	15.4	33 473	15.8
Trujillo Alto Municipio	75 728	15.5	26 241	15.8
Utuado Municipio	35 336	15.6	12 471	16.0
Vega Alta Municipio	37 910	15.6	13 526	15.8
Vega Baja Municipio	61 929	15.5	21 990	15.7
Vieques Municipio	9 106	15.7	4 388	15.1
Villalba Municipio	27 913	16.2	8 465	16.4
Yabucoa Municipio	39 246	15.9	13 688	16.0
Yauco Municipio	46 384	16.0	17 062	16.5
MUNICIPIO SUBDIVISION AND PLACE				
Abra Honda barrio, Camuy Municipio	2 169	15.4	773	16.7
Abras barrio, Corozal Municipio	1 984	16.0	687	15.6
Aceitunas comunidad, Moca Municipio	1 688	16.2	570	15.8
Aceitunas barrio, Moca Municipio	3 199	17.1	1 121	16.5
Achiote barrio, Naranjito Municipio	4 310	16.3	1 408	16.0
Adjuntas zona urbana, Adjuntas Municipio	4 980	16.2	1 848	16.6
Adjuntas barrio-pueblo, Adjuntas Municipio	4 980	16.2	1 848	16.6
Aguacate barrio, Aguadilla Municipio	1 531	16.1	600	14.7

Puerto Rico Municipio Municipio Subdivision and Place Subbarrio	Population		Housing units	
	100-percent count	Percent in sample	100-percent count	Percent in sample
MUNICIPIO SUBDIVISION AND PLACE—Con.				
Aguacate barrio, Yabucoa Municipio	2 758	15.0	938	15.4
Aguada zona urbana, Aguada Municipio	3 871	15.6	1 711	16.1
Aguada barrio-pueblo, Aguada Municipio	1 755	15.4	833	16.1
Aguadilla zona urbana, Aguadilla Municipio	16 776	15.0	7 334	15.4
Aguadilla barrio-pueblo, Aguadilla Municipio	4 884	13.8	2 580	14.6
Aguas Blancas barrio, Yauco Municipio	316	13.0	110	14.5
Aguas Buenas zona urbana, Aguas Buenas Municipio	4 368	15.9	1 696	15.2
Aguas Buenas barrio-pueblo, Aguas Buenas Municipio	1 990	15.3	902	14.7
Aguas Claras comunidad, Ceiba Municipio	3 499	16.6	1 410	16.0
Aguilita comunidad, Juana Díaz Municipio	4 922	15.6	1 514	16.2
Aguirre barrio, Salinas Municipio	12 128	16.5	4 772	16.7
Aibonito zona urbana, Aibonito Municipio	9 269	15.8	3 442	15.9
Aibonito barrio-pueblo, Aibonito Municipio	3 662	16.0	1 520	15.8
Aibonito barrio, Hatillo Municipio	2 705	17.3	997	16.3
Aibonito barrio, San Sebastián Municipio	2 116	16.5	758	15.4
Ala de la Piedra barrio, Orocovis Municipio	418	14.8	166	11.4
Algarrobo barrio, Aibonito Municipio	431	15.5	135	14.1
Algarrobo barrio, Guayama Municipio	7 377	16.5	2 546	16.5
Algarrobo barrio, Vega Baja Municipio	16 562	15.9	5 828	15.8
Algarrobo barrio, Yauco Municipio	483	12.4	174	16.1
Algarrobos barrio, Mayagüez Municipio	4 792	15.9	1 888	15.3
Almácigo Alto barrio, Yauco Municipio	1 905	14.7	676	16.7
Almácigo Bajo barrio, Yauco Municipio	4 986	16.1	1 852	17.3
Almirante Norte barrio, Vega Baja Municipio	3 911	16.5	1 329	16.1
Almirante Sur barrio, Vega Baja Municipio	3 325	14.9	1 110	16.0
Alto Sano barrio, Las Marías Municipio	145	20.7	63	15.9
Alto Sano barrio, San Sebastián Municipio	1 282	15.2	448	15.4
Amuelas barrio, Juana Díaz Municipio	4 056	15.3	1 269	16.5
Añasco barrio-pueblo, Añasco Municipio	1 038	19.2	553	17.2
Añasco zona urbana, Añasco Municipio	5 880	16.6	2 353	15.9
Añasco Abajo barrio, Añasco Municipio	32	31.3	17	11.8
Añasco Arriba barrio, Añasco Municipio	1 847	16.0	726	15.7
Ancones barrio, Arroyo Municipio	3 870	14.4	1 414	15.6
Ancones barrio, San Germán Municipio	1 742	15.5	662	16.8
Angeles barrio, Utuado Municipio	3 457	16.7	1 220	17.1
Animas comunidad, Arecibo Municipio	1 450	16.6	575	15.8
Anón barrio, Ponce Municipio	1 669	16.4	546	16.1
Anones barrio, Las Marías Municipio	1 443	16.0	519	16.6
Anones barrio, Naranjito Municipio	4 518	16.0	1 398	16.1
Antón Ruíz comunidad, Humacao Municipio	1 764	16.1	625	15.7
Antón Ruíz barrio, Humacao Municipio	3 770	15.6	1 326	15.2
Apeadero barrio, Patillas Municipio	632	13.9	223	14.3
Arecibo zona urbana, Arecibo Municipio	49 318	15.5	19 631	15.8
Arecibo barrio-pueblo, Arecibo Municipio	10 596	15.6	4 680	15.8
Arena barrio, Guánica Municipio	84	28.6	44	15.9
Arenalejos barrio, Arecibo Municipio	2 997	15.8	1 167	16.1
Arenales barrio, Aguadilla Municipio	1 038	16.5	481	16.0
Arenales Altos barrio, Isabela Municipio	3 677	15.4	1 292	15.9
Arenales Bajos barrio, Isabela Municipio	3 296	16.0	1 189	17.2
Arenas barrio, Cidra Municipio	6 239	15.7	2 067	14.9
Arenas barrio, Utuado Municipio	2 295	15.9	809	15.7
Arroyo zona urbana, Arroyo Municipio	7 244	16.6	2 716	16.5
Arroyo barrio-pueblo, Arroyo Municipio	1 503	17.7	673	16.8
Arrozal barrio, Arecibo Municipio	1 218	15.4	452	16.4
Asomante barrio, Aguada Municipio	3 268	15.7	1 133	16.4
Asomante barrio, Aibonito Municipio	2 787	15.4	881	15.4
Atalaya barrio, Aguada Municipio	2 767	17.5	974	17.0
Atalaya barrio, Rincón Municipio	824	15.7	261	17.2
Bahomamey barrio, San Sebastián Municipio	2 740	16.0	1 073	16.5
Bairoa barrio, Aguas Buenas Municipio	2 448	15.1	853	15.2
Bairoa comunidad, Caguas Municipio	2 365	16.7	838	16.1
Bairoa barrio, Caguas Municipio	19 201	15.7	6 416	15.6
Bajadero comunidad, Arecibo Municipio	3 877	15.8	1 538	15.7
Bajandas comunidad, Humacao Municipio	1 418	13.8	500	14.8
Bajo barrio, Patillas Municipio	1 722	15.7	698	16.0
Bajura barrio, Cabo Rojo Municipio	2 364	15.1	971	16.6
Bajura barrio, Isabela Municipio	501	17.8	526	16.3
Bajura barrio, Vega Alta Municipio	4 394	15.4	1 519	16.3
Bajura Adentro barrio, Manatí Municipio	2 382	14.5	858	14.5
Bajura Afuera barrio, Manatí Municipio	737	11.5	274	10.6
Barahona comunidad, Morovis Municipio	2 632	15.6	832	15.7
Barahona barrio, Morovis Municipio	4 410	15.9	1 430	15.9
Barceloneta zona urbana, Barceloneta Municipio	4 253	15.8	1 712	15.8
Barceloneta barrio-pueblo, Barceloneta Municipio	277	15.2	142	16.2
Barina barrio, Yauco Municipio	5 726	16.1	2 024	16.5
Barrancas barrio, Barranquitas Municipio	5 083	15.6	1 640	16.2
Barranquitas zona urbana, Barranquitas Municipio	2 910	15.1	1 170	16.2
Barranquitas barrio-pueblo, Barranquitas Municipio	2 910	15.1	1 170	16.2
Barrazas barrio, Carolina Municipio	4 076	15.6	1 437	15.7
Barreal barrio, Peñuelas Municipio	267	21.7	100	15.0
Barrero barrio, Guayanilla Municipio	1 033	13.9	329	15.8
Barrero barrio, Rincón Municipio	1 019	16.0	369	17.3
Barros barrio, Orocovis Municipio	1 862	16.5	610	16.2
Bartolo barrio, Lares Municipio	2 030	18.5	722	16.9
Bartolo comunidad, Río Grande Municipio	1 260	15.1	439	15.9
Bateyes barrio, Mayagüez Municipio	1 205	15.3	497	15.1

Table 66. **Percent of Population and Housing Units in Sample: 2000**—Con.

[Data based on a sample (except Tables 65-68). For information on confidentiality protection, coverage, sampling error, and nonsampling error, see Appendix G.
For location of definitions, see "How to Use This Census Report"]

Puerto Rico Municipio Municipio Subdivision and Place Subbarrio	Population		Housing units	
	100-percent count	Percent in sample	100-percent count	Percent in sample
MUNICIPIO SUBDIVISION AND PLACE—Con.				
Bauta Abajo barrio, Orocovis Municipio	1 651	17.3	570	14.7
Bauta Arriba barrio, Orocovis Municipio	908	16.9	283	17.3
Bayamón zona urbana, Bayamón Municipio	203 499	15.1	72 427	15.2
Bayamón barrio-pueblo, Bayamón Municipio	5 336	14.1	2 334	14.9
Bayamón comunidad, Cidra Municipio	1 699	12.1	537	13.0
Bayamón barrio, Cidra Municipio	10 730	14.1	3 508	14.2
Bayamoncito barrio, Aguas Buenas Municipio	1 897	15.7	674	16.0
Bayaney barrio, Hatillo Municipio	3 373	16.7	1 178	16.0
Beatriz barrio, Caguas Municipio	4 467	15.4	1 634	15.6
Beatriz barrio, Cayey Municipio	1 986	13.8	738	15.4
Beatriz barrio, Cidra Municipio	3 168	15.1	1 105	15.0
Bejucos barrio, Isabela Municipio	3 056	15.7	1 175	15.8
Benavente barrio, Hormigueros Municipio	298	16.1	103	15.5
Benítez comunidad, Canóvanas Municipio	1 334	16.9	436	15.4
Bermejales barrio, Orocovis Municipio	570	15.8	178	15.2
Betances comunidad, Cabo Rojo Municipio	835	14.9	367	15.5
Boca barrio, Guayanilla Municipio	1 263	16.3	455	16.7
Boca Velázquez barrio, Santa Isabel Municipio	2 279	15.8	728	16.2
Boqueron comunidad, Cabo Rojo Municipio	2 017	16.3	1 196	17.0
Boquerón barrio, Cabo Rojo Municipio	4 963	15.0	4 324	16.1
Boquerón comunidad, Las Piedras Municipio	1 218	15.1	426	15.5
Boquerón barrio, Las Piedras Municipio	1 984	13.3	783	14.0
Borinquen barrio, Aguadilla Municipio	8 386	15.6	3 122	16.2
Borinquen barrio, Caguas Municipio	6 522	15.9	2 202	16.0
Botijas barrio, Orocovis Municipio	3 794	16.2	1 259	16.2
Breñas comunidad, Vega Alta Municipio	2 104	13.4	901	15.1
Bucaná barrio, Ponce Municipio	3 963	15.9	1 308	16.4
Bucarabones barrio, Las Marías Municipio	598	14.5	197	16.8
Bucarabones barrio, Maricao Municipio	50	24.0	28	14.3
Buena Vista comunidad, Arroyo Municipio	2 026	13.8	743	15.1
Buena Vista barrio, Bayamón Municipio	15 878	14.8	5 305	14.3
Buena Vista barrio, Hatillo Municipio	2 279	14.8	828	16.2
Buena Vista barrio, Humacao Municipio	3 718	14.5	1 305	16.1
Buena Vista barrio, Las Marías Municipio	715	15.0	283	15.5
Buenos Aires barrio, Lares Municipio	3 060	14.0	1 052	15.5
Búfalo comunidad, Barceloneta Municipio	1 108	14.5	387	15.0
Cabán comunidad, Aguadilla Municipio	3 959	15.7	1 414	16.3
Cabezas barrio, Fajardo Municipio	1 465	14.0	1 370	15.7
Cabo Caribe barrio, Vega Baja Municipio	4 581	15.1	1 596	15.2
Cabo Rojo barrio-pueblo, Cabo Rojo Municipio	1 305	16.3	752	16.0
Cabo Rojo zona urbana, Cabo Rojo Municipio	10 610	15.7	4 485	16.1
Cacao barrio, Carolina Municipio	3 668	15.6	1 166	15.5
Cacao comunidad, Quebradillas Municipio	2 068	16.1	663	16.4
Cacao barrio, Quebradillas Municipio	5 819	16.2	2 071	16.0
Cacao Alto barrio, Patillas Municipio	1 566	14.4	504	15.7
Cacao Bajo barrio, Patillas Municipio	1 425	20.1	551	16.9
Cacaos barrio, Orocovis Municipio	902	13.2	321	15.6
Caguabo barrio, Añasco Municipio	903	15.0	539	15.2
Caguana barrio, Utuado Municipio	4 247	15.9	1 552	16.2
Caguas zona urbana, Caguas Municipio	88 680	15.1	32 632	15.3
Caguas barrio-pueblo, Caguas Municipio	24 023	15.2	9 827	15.0
Cagüitas barrio, Aguas Buenas Municipio	2 704	13.7	973	13.8
Caimital barrio, Guayama Municipio	4 505	15.4	1 555	16.4
Caimital Alto barrio, Aguadilla Municipio	3 656	15.2	1 420	16.4
Caimital Bajo barrio, Aguadilla Municipio	5 277	14.9	2 027	15.7
Caimito barrio, Juncos Municipio	2 658	15.5	863	15.2
Caimito barrio, San Juan Municipio	20 832	15.0	7 536	15.7
Caimito barrio, Yauco Municipio	647	20.4	224	17.9
Caín Alto barrio, San Germán Municipio	3 064	15.6	1 198	15.8
Caín Bajo barrio, San Germán Municipio	1 130	13.7	443	15.3
Calabazas barrio, San Sebastián Municipio	2 458	15.0	928	15.7
Calabazas barrio, Yabucoa Municipio	7 998	16.9	2 652	16.3
Callabo barrio, Juana Díaz Municipio	2 206	17.0	703	16.9
Callejones barrio, Lares Municipio	4 361	15.1	1 543	15.2
Calvache barrio, Rincón Municipio	2 169	15.7	1 288	16.4
Calzada barrio, Maunabo Municipio	1 262	14.7	436	16.3
Camaceyes barrio, Aguadilla Municipio	12 138	15.6	4 646	16.1
Camarones barrio, Guaynabo Municipio	6 311	14.7	2 319	15.7
Cambalache barrio, Arecibo Municipio	64	14.1	32	12.5
Camino Nuevo barrio, Yabucoa Municipio	3 919	15.7	1 440	16.3
Campanilla comunidad, Toa Baja Municipio	7 757	12.8	2 571	13.0
Campo Alegre barrio, Hatillo Municipio	4 829	16.2	1 774	16.0
Campo Rico comunidad, Canóvanas Municipio	3 218	15.4	1 113	14.5
Camuy zona urbana, Camuy Municipio	4 013	15.3	1 681	15.8
Camuy barrio-pueblo, Camuy Municipio	1 261	16.7	604	16.1
Camuy Arriba barrio, Camuy Municipio	3 134	14.7	1 053	15.4
Cañabón barrio, Barranquitas Municipio	2 221	16.5	754	16.0
Cañabón barrio, Caguas Municipio	6 070	15.1	2 042	15.3
Cañaboncito barrio, Caguas Municipio	28 669	14.7	10 151	15.4
Canas barrio, Ponce Municipio	34 065	15.0	10 231	15.8
Canas Urbano barrio, Ponce Municipio	21 482	16.4	8 808	16.5
Candelaria barrio, Lajas Municipio	3 683	16.4	1 360	16.5
Candelaria comunidad, Toa Baja Municipio	17 300	15.7	5 852	16.3
Candelaria barrio, Toa Baja Municipio	25 223	15.6	8 708	16.1
Candelaria barrio, Vega Alta Municipio	1 687	14.4	634	13.9
Candelaria Arenas comunidad, Toa Baja Municipio	5 854	15.1	2 096	15.7
Candelero Abajo barrio, Humacao Municipio	3 365	13.5	2 222	15.9
Candelero Arriba comunidad, Humacao Municipio	1 346	14.6	492	15.7

Puerto Rico Municipio Municipio Subdivision and Place Subbarrio	Population		Housing units	
	100-percent count	Percent in sample	100-percent count	Percent in sample
MUNICIPIO SUBDIVISION AND PLACE—Con.				
Candelero Arriba barrio, Humacao Municipio	3 747	14.6	1 305	15.7
Cangrejo Arriba barrio, Carolina Municipio	18 681	14.7	11 819	15.2
Caníaco barrio, Utuado Municipio	155	15.5	63	17.5
Caño barrio, Guánica Municipio	1 965	17.6	695	16.7
Canóvanas zona urbana, Canóvanas Municipio	8 069	16.2	2 808	16.0
Canóvanas barrio, Canóvanas Municipio	17 464	16.0	6 022	15.9
Canóvanas barrio-pueblo, Canóvanas Municipio	4 361	16.1	1 529	16.2
Canóvanas barrio, Loíza Municipio	7 699	15.6	2 412	16.1
Canovanillas barrio, Carolina Municipio	10 748	15.8	3 499	15.9
Caonillas barrio, Aibonito Municipio	1 402	17.8	448	16.7
Caonillas Abajo barrio, Utuado Municipio	1 234	14.8	408	15.4
Caonillas Abajo barrio, Villalba Municipio	1 427	17.9	449	16.5
Caonillas Arriba barrio, Utuado Municipio	395	20.3	136	16.9
Caonillas Arriba barrio, Villalba Municipio	1 811	15.5	558	15.8
Capá barrio, Moca Municipio	3 354	16.9	1 174	16.7
Capáez barrio, Adjuntas Municipio	1 010	15.0	341	13.8
Capáez barrio, Hatillo Municipio	4 271	15.8	1 493	16.5
Capitanejo barrio, Juana Díaz Municipio	5 328	16.0	1 853	16.5
Capitanejo comunidad	3 209	15.4	1 160	16.4
Juana Díaz Municipio (part)	2 629	15.7	942	16.2
Ponce Municipio (part)	580	14.1	218	17.0
Capitanejo barrio, Ponce Municipio	1 404	14.4	511	17.2
Caracol barrio, Añasco Municipio	1 037	16.8	412	16.3
Carenero barrio, Guánica Municipio	2 862	17.3	1 130	16.8
Carite barrio, Guayama Municipio	1 157	15.7	394	16.8
Carmen barrio, Guayama Municipio	682	15.5	243	16.9
Carolina zona urbana, Carolina Municipio	168 164	15.6	65 256	15.8
Carolina barrio-pueblo, Carolina Municipio	1 398	14.0	542	14.4
Carraízo barrio, Trujillo Alto Municipio	16 380	15.5	5 424	16.0
Carreras barrio, Añasco Municipio	3 303	16.6	1 170	17.1
Carreras barrio, Arecibo Municipio	1 294	17.9	474	15.8
Carrizal barrio, Aguada Municipio	1 063	14.9	377	16.2
Carrizales comunidad, Hatillo Municipio	2 556	16.7	932	16.6
Carrizales barrio, Hatillo Municipio	6 807	15.8	2 436	16.3
Carruzos barrio, Carolina Municipio	2 481	15.7	865	16.0
Casey Abajo barrio, Añasco Municipio	180	15.0	46	15.2
Casey Arriba barrio, Añasco Municipio	523	12.8	178	15.2
Cataño zona urbana, Cataño Municipio	30 071	15.9	10 366	16.5
Cataño barrio-pueblo, Cataño Municipio	4 628	16.7	2 074	16.9
Cataño barrio, Humacao Municipio	2 508	17.1	861	16.4
Cayaguas barrio, San Lorenzo Municipio	1 394	16.2	481	16.4
Cayey zona urbana, Cayey Municipio	19 940	15.2	7 908	16.0
Cayey barrio-pueblo, Cayey Municipio	15 706	15.1	6 342	16.0
Cayuco comunidad, Utuado Municipio	1 284	14.6	453	16.6
Cedrito barrio, Comerío Municipio	1 269	17.3	420	15.0
Cedro barrio, Carolina Municipio	1 918	15.2	707	14.7
Cedro barrio, Cayey Municipio	777	12.9	305	12.8
Cedro barrio, Guayanilla Municipio	14	14.3	6	33.3
Cedro Abajo barrio, Naranjito Municipio	4 278	14.7	1 376	14.8
Cedro Arriba barrio, Naranjito Municipio	3 556	16.3	1 138	16.3
Ceiba zona urbana, Ceiba Municipio	6 277	15.1	2 462	15.0
Ceiba barrio-pueblo, Ceiba Municipio	3 816	14.8	1 513	14.7
Ceiba barrio, Cidra Municipio	3 825	14.5	1 366	14.3
Ceiba barrio, Las Piedras Municipio	1 557	14.1	560	14.6
Ceiba comunidad	3 698	14.4	1 297	15.3
Vega Alta Municipio (part)	2 694	13.8	919	15.0
Vega Baja Municipio (part)	1 004	16.0	378	15.9
Ceiba barrio, Vega Baja Municipio	5 392	14.3	1 924	15.6
Ceiba Alta barrio, Aguadilla Municipio	566	15.4	220	16.4
Ceiba Baja barrio, Aguadilla Municipio	2 420	15.6	886	16.0
Ceiba Norte barrio, Juncos Municipio	8 001	15.8	2 719	15.7
Ceiba Sur barrio, Juncos Municipio	4 600	15.4	1 676	15.2
Cejas barrio, Comerío Municipio	860	15.7	291	13.4
Celada comunidad, Gurabo Municipio	4 435	17.7	1 493	17.7
Celada barrio, Gurabo Municipio	2 288	16.2	831	15.8
Central Aguirre comunidad, Salinas Municipio	1 588	17.7	562	17.1
Centro barrio, Moca Municipio	1 139	17.0	378	15.6
Cercadillo barrio, Cayey Municipio	827	14.0	367	14.7
Cerrillos barrio, Ponce Municipio	4 284	15.7	1 387	15.9
Cerro Gordo barrio, Aguada Municipio	2 930	16.8	990	16.0
Cerro Gordo barrio, Añasco Municipio	411	17.8	176	14.2
Cerro Gordo barrio, Bayamón Municipio	34 161	15.3	12 436	15.4
Cerro Gordo barrio, Moca Municipio	3 875	16.0	1 262	16.3
Cerro Gordo barrio, San Lorenzo Municipio	4 400	15.9	1 616	16.5
Cerrote barrio, Las Marías Municipio	612	15.8	224	16.1
Chamorro barrio, Las Marías Municipio	220	19.5	103	17.5
Charcas barrio, Quebradillas Municipio	403	18.6	120	16.7
Chupacallos barrio, Ceiba Municipio	2 265	16.6	934	16.1
Ciales barrio-pueblo, Ciales Municipio	1 211	15.0	550	14.7
Ciales zona urbana, Ciales Municipio	3 082	14.0	1 222	13.6
Cialitos barrio, Ciales Municipio	1 490	15.6	464	16.2
Cibao barrio, Camuy Municipio	1 314	16.4	456	16.9
Cibao barrio, San Sebastián Municipio	1 218	15.7	438	14.4
Cibuco barrio, Corozal Municipio	5 054	15.5	1 677	15.4
Cibuco barrio, Vega Baja Municipio	54	27.8	19	21.1
Cidra barrio, Añasco Municipio	332	15.1	146	16.4
Cidra zona urbana, Cidra Municipio	4 881	16.0	1 755	15.6
Cidra barrio-pueblo, Cidra Municipio	1 382	16.1	597	15.2

Table 66. **Percent of Population and Housing Units in Sample: 2000**—Con.

[Data based on a sample (except Tables 65-68). For information on confidentiality protection, coverage, sampling error, and nonsampling error, see Appendix G. For location of definitions, see "How to Use This Census Report"]

Puerto Rico Municipio Municipio Subdivision and Place Subbarrio	Population		Housing units	
	100-percent count	Percent in sample	100-percent count	Percent in sample
MUNICIPIO SUBDIVISION AND PLACE—Con.				
Cidral barrio, San Sebastián Municipio	453	15.9	192	16.1
Ciénaga barrio, Guánica Municipio	2 376	17.0	892	15.8
Ciénaga Alta barrio, Río Grande Municipio	4 606	15.5	1 692	16.3
Ciénaga Baja barrio, Río Grande Municipio	18 220	15.1	6 072	15.9
Ciénagas barrio, Camuy Municipio	1 634	15.4	565	15.8
Cienegueta barrio, Vega Alta Municipio	440	13.2	141	16.3
Cintrona barrio, Juana Díaz Municipio	2 309	13.3	646	16.3
Coabey barrio, Jayuya Municipio	2 069	16.6	651	16.1
Coamo zona urbana, Coamo Municipio	12 356	16.6	4 621	16.3
Coamo barrio-pueblo, Coamo Municipio	7 573	16.6	3 045	16.3
Coamo Arriba barrio, Coamo Municipio	422	17.8	176	16.5
Coco comunidad, Salinas Municipio	5 803	16.1	1 995	16.2
Cocos barrio, Quebradillas Municipio	4 569	14.7	1 590	15.7
Collores barrio, Humacao Municipio	2 653	14.2	921	14.3
Collores barrio, Jayuya Municipio	1 496	14.7	514	16.0
Collores barrio, Juana Díaz Municipio	2 161	17.0	726	15.8
Collores barrio, Las Piedras Municipio	4 648	16.8	1 703	16.3
Collores barrio, Orocovis Municipio	137	13.9	46	15.2
Collores barrio, Yauco Municipio	971	16.3	370	15.4
Comerío zona urbana, Comerío Municipio	4 478	13.9	1 780	13.0
Comerío barrio-pueblo, Comerío Municipio	4 103	14.0	1 659	13.0
Comunas comunidad, Yabucoa Municipio	2 027	15.2	722	16.1
Consejo barrio, Guayanilla Municipio	883	17.7	310	17.4
Consejo barrio, Utuado Municipio	538	15.6	178	16.3
Contorno barrio, Toa Alta Municipio	5 085	16.1	1 731	15.2
Coquí comunidad, Salinas Municipio	3 590	15.9	1 458	16.5
Corazón comunidad, Guayama Municipio	2 925	16.7	986	16.6
Corcovada barrio, Añasco Municipio	659	16.4	234	18.4
Corcovado comunidad, Hatillo Municipio	1 527	15.8	534	15.4
Corcovado barrio, Hatillo Municipio	4 064	16.5	1 418	16.1
Cordillera barrio, Ciales Municipio	2 193	15.8	734	15.8
Corozal zona urbana, Corozal Municipio	11 444	15.3	3 950	15.4
Corozal barrio-pueblo, Corozal Municipio	2 850	14.3	1 170	15.0
Corrales barrio, Aguadilla Municipio	8 546	15.8	3 154	16.4
Costa barrio, Lajas Municipio	1 730	16.2	684	16.8
Coto barrio, Isabela Municipio	3 799	17.0	1 403	16.1
Coto barrio, Peñuelas Municipio	1 244	17.2	423	16.3
Coto Laurel comunidad, Ponce Municipio	3 606	16.8	1 225	16.6
Coto Laurel barrio, Ponce Municipio	5 285	16.2	1 779	16.4
Coto Norte barrio, Manatí Municipio	11 311	15.7	4 026	15.4
Coto Norte comunidad	1 381	16.7	528	15.3
Manatí Municipio (part)	932	15.1	357	14.6
Vega Baja Municipio (part)	449	19.8	171	17.0
Coto Sur barrio, Manatí Municipio	9 045	15.6	3 229	15.6
Cotuí barrio, San Germán Municipio	751	15.7	280	16.4
Cruces barrio, Aguada Municipio	1 655	14.8	638	15.0
Cruces barrio, Rincón Municipio	1 296	14.4	469	15.8
Cruz barrio, Moca Municipio	1 147	14.6	415	15.9
Cuarto barrio, Ponce Municipio	3 011	13.9	1 559	15.3
Cubuy barrio, Canóvanas Municipio	1 674	14.3	654	14.5
Cuchillas barrio, Corozal Municipio	1 393	15.4	449	15.6
Cuchillas barrio, Moca Municipio	4 507	16.2	1 660	16.3
Cuchillas barrio, Morovis Municipio	2 211	15.5	649	15.9
Cuebas barrio, Peñuelas Municipio	430	20.9	148	18.9
Cuevas barrio, Trujillo Alto Municipio	22 101	15.1	7 784	15.7
Culebra zona urbana, Culebra Municipio	1 418	15.8	687	16.4
Culebra barrio-pueblo, Culebra Municipio	652	18.4	352	16.5
Culebras Alto barrio, Cayey Municipio	68	5.9	78	16.7
Culebras Bajo barrio, Cayey Municipio	292	14.0	149	15.4
Culebrinas barrio, San Sebastián Municipio	4 006	14.7	1 535	14.3
Cupey barrio, San Juan Municipio	36 659	15.6	13 265	15.8
Cuyón barrio, Aibonito Municipio	873	13.3	290	15.9
Cuyón barrio, Coamo Municipio	2 263	15.3	711	15.6
Daguao barrio, Ceiba Municipio	237	18.1	79	16.5
Daguao comunidad, Naguabo Municipio	1 488	16.2	619	16.3
Daguao barrio, Naguabo Municipio	2 186	16.1	912	16.6
Dagüey barrio, Añasco Municipio	1 891	14.2	626	14.2
Dajaos barrio, Bayamón Municipio	2 691	14.1	915	15.2
Damián Abajo barrio, Orocovis Municipio	746	16.9	227	15.4
Damián Arriba barrio, Orocovis Municipio	893	16.9	313	15.7
Demajagua barrio, Fajardo Municipio	1 094	12.0	444	14.4
Descalabrado barrio, Santa Isabel Municipio	3 918	15.5	1 368	16.5
Diego Hernández barrio, Yauco Municipio	1 645	14.3	569	16.9
Domingo Ruíz barrio, Arecibo Municipio	3 444	15.9	1 384	15.2
Dominguito barrio, Arecibo Municipio	4 998	15.6	1 917	16.1
Doña Elena barrio, Comerío Municipio	2 966	14.8	1 063	13.6
Don Alonso barrio, Utuado Municipio	897	15.5	356	14.9
Dorado zona urbana, Dorado Municipio	12 747	14.5	5 490	15.1
Dorado barrio-pueblo, Dorado Municipio	994	13.4	478	13.4
Dos Bocas barrio, Corozal Municipio	2 760	14.7	950	14.9
Dos Bocas barrio, Trujillo Alto Municipio	9 391	16.2	3 074	15.5
Duey barrio, Yauco Municipio	1 412	16.4	471	17.0
Duey Alto barrio, San Germán Municipio	1 471	16.5	567	17.3
Duey Bajo barrio, San Germán Municipio	951	18.6	381	16.3
Duque comunidad, Naguabo Municipio	1 529	17.3	570	15.8
Duque barrio, Naguabo Municipio	2 705	17.0	1 031	15.9
Egozcue barrio, Patillas Municipio	52	28.8	23	17.4
El Cinco barrio, San Juan Municipio	7 149	14.9	3 230	15.1
El Mangó comunidad, Juncos Municipio	1 979	15.0	617	14.7

Puerto Rico Municipio Municipio Subdivision and Place Subbarrio	Population		Housing units	
	100-percent count	Percent in sample	100-percent count	Percent in sample
MUNICIPIO SUBDIVISION AND PLACE—Con.				
El Negro comunidad, Yabucoa Municipio	1 656	16.0	556	17.1
El Ojo comunidad, Santa Isabel Municipio	1 713	15.1	597	16.6
El Río barrio, Las Piedras Municipio	4 918	14.1	1 745	14.6
Emajagua comunidad, Maunabo Municipio	3 099	16.0	1 059	16.2
Emajagua barrio, Maunabo Municipio	4 515	16.4	1 564	16.6
Emajagual barrio, Juana Díaz Municipio	3	-	1	-
Encarnación barrio, Peñuelas Municipio	1 344	17.0	517	15.9
Eneas barrio, San Sebastián Municipio	912	12.9	334	16.2
Ensenada barrio, Guánica Municipio	2 184	16.5	941	16.9
Ensenada barrio, Rincón Municipio	1 301	16.2	645	16.0
Esperanza barrio, Arecibo Municipio	2 130	17.3	759	16.6
Esperanza comunidad, Vieques Municipio	1 092	14.5	535	14.2
Espinar barrio, Aguada Municipio	1 569	15.0	621	15.9
Espino comunidad, Añasco Municipio	1 422	15.0	511	16.8
Espino barrio, Añasco Municipio	1 646	15.2	582	16.8
Espino barrio, Lares Municipio	1 932	15.9	659	16.5
Espino barrio, Las Marías Municipio	183	16.4	69	17.4
Espino barrio, San Lorenzo Municipio	3 435	15.3	1 227	16.1
Espinosa barrio, Dorado Municipio	3 222	14.2	1 178	14.9
Espinosa barrio, Vega Alta Municipio	12 613	16.3	4 139	16.1
Factor barrio, Arecibo Municipio	6 819	15.7	2 554	15.5
Fajardo zona urbana, Fajardo Municipio	33 286	15.4	13 526	15.7
Fajardo barrio-pueblo, Fajardo Municipio	17 864	15.2	7 375	15.7
Farallón barrio, Cayey Municipio	623	12.8	153	16.3
Felicia 1 barrio, Santa Isabel Municipio	362	11.3	120	14.2
Felicia 2 barrio, Santa Isabel Municipio	1 889	15.0	660	16.4
Flamenco barrio, Culebra Municipio	885	13.7	432	14.4
Florencio barrio, Fajardo Municipio	4 225	15.2	1 473	16.0
Florida zona urbana, Florida Municipio	5 652	15.1	1 989	15.8
Florida barrio, San Lorenzo Municipio	5 791	16.0	1 987	16.5
Florida barrio, Vieques Municipio	4 126	16.7	1 672	15.8
Florida Adentro barrio, Florida Municipio	12 367	15.6	4 387	15.8
Florida Afuera barrio, Barceloneta Municipio	12 969	15.1	4 919	15.0
Fraile barrio, Culebra Municipio	51	3.9	64	17.2
Frailes barrio, Guaynabo Municipio	33 023	15.6	12 281	15.8
Frailes barrio, Yauco Municipio	205	20.5	74	18.9
Fránquez comunidad, Morovis Municipio	2 021	15.2	636	15.9
Fránquez barrio, Morovis Municipio	4 205	15.8	1 286	15.9
Frontón barrio, Ciales Municipio	2 684	15.5	920	15.9
Fuig comunidad, Guánica Municipio	1 204	16.9	461	15.4
Furnias barrio, Las Marías Municipio	1 508	14.3	527	15.7
Galateo comunidad, Toa Alta Municipio	2 705	14.0	848	14.2
Galateo barrio, Toa Alta Municipio	5 296	14.1	1 734	14.1
Galateo Alto barrio, Isabela Municipio	1 269	15.8	446	15.7
Galateo Bajo barrio, Isabela Municipio	1 755	13.8	682	15.4
Garrochales barrio, Arecibo Municipio	2 366	15.2	920	16.3
Garrochales comunidad, Barceloneta Municipio	1 208	14.6	475	15.6
Garrochales barrio, Barceloneta Municipio	5 201	14.9	1 891	15.2
Garzas barrio, Adjuntas Municipio	973	15.2	308	14.6
Gato barrio, Orocovis Municipio	2 075	14.6	695	15.4
G. L. García comunidad, Cayey Municipio	1 798	16.4	640	15.5
Gobernador Piñero barrio, San Juan Municipio	47 779	15.2	19 887	15.4
Guacio barrio, San Sebastián Municipio	733	14.1	245	15.5
Guadiana barrio, Naranjito Municipio	3 931	16.1	1 312	15.7
Guajataca barrio, Quebradillas Municipio	1 622	15.3	519	15.8
Guajataca barrio, San Sebastián Municipio	700	15.6	239	16.3
Guamá barrio, San Germán Municipio	2 099	15.9	758	15.7
Guamaní barrio, Guayama Municipio	1 528	14.7	615	15.4
Guanábano barrio, Aguada Municipio	902	16.2	304	16.1
Guanajibo barrio, Cabo Rojo Municipio	3 577	16.0	1 831	15.5
Guanajibo barrio, Hormigueros Municipio	6 437	15.9	2 524	15.9
Guanajibo barrio, Mayagüez Municipio	7 165	16.6	2 754	16.8
Guánica zona urbana, Guánica Municipio	9 247	16.4	3 808	16.5
Guánica barrio-pueblo, Guánica Municipio	4 699	16.2	1 932	16.5
Guaniquilla barrio, Aguada Municipio	2 846	15.1	1 155	15.9
Guaonico barrio, Utuado Municipio	654	15.7	233	16.7
Guaraguao barrio, Guaynabo Municipio	4 145	15.8	1 396	15.8
Guaraguao barrio, Ponce Municipio	1 017	18.2	370	16.2
Guaraguao Abajo barrio, Bayamón Municipio	8 494	15.0	2 751	15.1
Guaraguao Arriba barrio, Bayamón Municipio	1 681	13.8	594	15.0
Guardarraya barrio, Patillas Municipio	2 013	18.3	850	16.7
Guásimas barrio, Arroyo Municipio	3 747	16.0	1 371	16.3
Guatemala barrio, San Sebastián Municipio	2 919	15.9	1 092	15.9
Guavate barrio, Cayey Municipio	1 491	13.4	577	14.4
Guayabal comunidad, Juana Díaz Municipio	2 377	17.7	798	16.5
Guayabal barrio, Juana Díaz Municipio	5 774	17.3	1 819	16.2
Guayabo barrio, Aguada Municipio	2 961	16.2	1 218	16.8
Guayabo Dulce barrio, Adjuntas Municipio	101	13.9	36	16.7
Guayabos barrio, Isabela Municipio	1 426	17.5	547	17.0
Guayabota barrio, Yabucoa Municipio	3 240	16.0	1 061	16.7
Guayacán barrio, Ceiba Municipio	3 242	12.3	1 087	12.0
Guayama zona urbana, Guayama Municipio	21 624	15.8	8 520	16.0
Guayama barrio-pueblo, Guayama Municipio	17 111	15.6	6 934	15.8
Guayanilla zona urbana, Guayanilla Municipio	5 110	16.9	1 799	17.1
Guayanilla barrio-pueblo, Guayanilla Municipio	4 832	16.9	1 708	17.1
Guaynabo zona urbana, Guaynabo Municipio	78 806	15.3	29 493	15.6
Guaynabo barrio-pueblo, Guaynabo Municipio	3 056	15.5	1 178	16.6
Guayo barrio, Adjuntas Municipio	886	15.3	323	15.5
Guerrero barrio, Aguadilla Municipio	3 366	12.8	940	16.0

Table 66. **Percent of Population and Housing Units in Sample: 2000**—Con.

[Data based on a sample (except Tables 65-68). For information on confidentiality protection, coverage, sampling error, and nonsampling error, see Appendix G. For location of definitions, see "How to Use This Census Report"]

Puerto Rico Municipio Municipio Subdivision and Place Subbarrio	Population		Housing units	
	100-percent count	Percent in sample	100-percent count	Percent in sample
MUNICIPIO SUBDIVISION AND PLACE—Con.				
Guerrero barrio, Isabela Municipio	3 854	15.7	1 469	16.1
Guilarte barrio, Adjuntas Municipio	1 123	15.0	380	15.8
Gurabo zona urbana, Gurabo Municipio	9 046	16.9	3 328	17.2
Gurabo barrio-pueblo, Gurabo Municipio	1 960	17.2	937	16.8
Gurabo Abajo barrio, Juncos Municipio	3 731	15.1	1 220	15.6
Gurabo Arriba barrio, Juncos Municipio	589	19.0	216	17.1
Guzmán Abajo barrio, Río Grande Municipio	6 614	15.2	2 461	15.6
Guzmán Arriba barrio, Río Grande Municipio	928	14.5	364	13.5
Hatillo barrio, Añasco Municipio	1 383	16.3	505	15.8
Hatillo zona urbana, Hatillo Municipio	5 321	15.9	1 965	16.1
Hatillo barrio, Hatillo Municipio	4 210	16.6	1 500	16.1
Hatillo barrio-pueblo, Hatillo Municipio	2 757	14.9	1 031	16.0
Hato barrio, San Lorenzo Municipio	7 109	15.2	2 521	16.4
Hato Abajo barrio, Arecibo Municipio	22 597	15.4	8 741	15.7
Hato Arriba barrio, Arecibo Municipio	7 947	16.4	3 019	16.3
Hato Arriba comunidad, San Sebastián Municipio	732	16.0	288	16.0
Hato Arriba barrio, San Sebastián Municipio	1 991	15.4	750	16.1
Hato Candal comunidad, Río Grande Municipio	2 453	15.0	844	15.4
Hato Nuevo barrio, Guaynabo Municipio	3 115	15.2	1 134	16.2
Hato Nuevo barrio, Gurabo Municipio	7 377	17.1	2 502	17.2
Hato Puerco barrio, Canóvanas Municipio	7 361	14.4	2 616	14.3
Hato Puerco Abajo barrio, Villalba Municipio	1 911	17.1	545	17.6
Hato Puerco Arriba barrio, Villalba Municipio	8 922	16.4	2 542	16.5
Hato Rey Central barrio, San Juan Municipio	20 867	13.6	9 484	13.8
Hato Rey Norte barrio, San Juan Municipio	16 461	14.1	7 992	14.2
Hato Rey Sur barrio, San Juan Municipio	10 868	12.9	5 363	13.9
Hato Tejas barrio, Bayamón Municipio	46 528	15.5	16 053	15.5
Hato Viejo barrio, Arecibo Municipio	2 097	17.8	763	17.0
Hato Viejo barrio, Ciales Municipio	2 444	14.9	880	15.7
Hayales barrio, Coamo Municipio	1 282	15.0	444	14.6
Helechal barrio, Barranquitas Municipio	3 959	16.6	1 387	16.6
Herreras barrio, Río Grande Municipio	839	16.2	420	15.5
Higuillar barrio, Dorado Municipio	22 481	14.6	8 870	15.3
Hoconuco Alto barrio, San Germán Municipio	742	16.3	302	15.2
Hoconuco Bajo barrio, San Germán Municipio	1 681	15.2	623	14.4
Honduras barrio, Barranquitas Municipio	2 155	15.3	689	15.5
Honduras barrio, Cidra Municipio	1 738	11.9	567	12.9
Hormigueros zona urbana, Hormigueros Municipio	12 444	16.1	4 897	15.9
Hormigueros barrio, Hormigueros Municipio	3 112	16.9	1 160	16.6
Hormigueros barrio-pueblo, Hormigueros Municipio	1 017	18.4	457	16.2
Hoya Mala barrio, San Sebastián Municipio	3 505	15.6	1 333	15.8
Hoyo Mulas barrio, Carolina Municipio	33 914	15.5	11 659	15.7
H. Rivera Colón comunidad, Toa Alta Municipio	2 379	14.3	818	15.2
Húcares barrio, Naguabo Municipio	2 118	14.2	802	16.2
Humacao zona urbana, Humacao Municipio	20 682	15.0	7 897	14.9
Humacao barrio-pueblo, Humacao Municipio	4 787	15.0	1 921	15.0
Humatas barrio, Añasco Municipio	551	13.1	185	15.1
Imbéry comunidad, Barceloneta Municipio	3 021	15.0	1 110	15.0
Indiera Alta barrio, Maricao Municipio	1 379	19.5	431	15.8
Indiera Baja barrio, Maricao Municipio	783	13.0	250	15.2
Indiera Fría barrio, Maricao Municipio	450	17.8	160	17.5
Indios comunidad, Guayanilla Municipio	1 739	17.4	605	17.4
Indios barrio, Guayanilla Municipio	2 339	15.5	807	16.5
Ingenio comunidad, Toa Baja Municipio	5 664	15.7	2 029	15.8
Isabela zona urbana, Isabela Municipio	12 818	16.5	5 012	16.5
Isabela barrio-pueblo, Isabela Municipio	9 204	16.2	3 655	16.4
Isabel II barrio-pueblo, Vieques Municipio	1 459	16.8	853	15.5
Isla de Mona e Islote Monito barrio, Mayagüez Municipio	-	(X)	6	-
Islote barrio, Arecibo Municipio	6 080	15.1	2 451	15.2
Jacaboa barrio, Patillas Municipio	1 143	17.4	402	16.2
Jacaguas barrio, Juana Díaz Municipio	4 522	16.7	1 433	17.4
Jácana barrio, Yauco Municipio	1 969	16.2	719	16.3
Jácanas barrio, Yabucoa Municipio	3 303	17.3	1 123	16.2
Jagual barrio, Patillas Municipio	498	18.1	178	16.9
Jagual comunidad, San Lorenzo Municipio	1 402	16.1	439	16.4
Jagual barrio, San Lorenzo Municipio	4 316	15.2	1 376	16.1
Jagua Pasto barrio, Guayanilla Municipio	162	7.4	63	14.3
Jaguar barrio, Gurabo Municipio	810	16.3	297	15.5
Jaguas barrio, Ciales Municipio	4 943	15.1	1 667	14.0
Jaguas barrio, Guayanilla Municipio	1 276	14.3	417	15.8
Jaguas barrio, Gurabo Municipio	2 075	15.0	721	15.5
Jaguas barrio, Peñuelas Municipio	2 662	16.6	860	15.9
Jagüey barrio, Aguada Municipio	1 926	14.6	662	16.8
Jagüey barrio, Rincón Municipio	865	15.4	349	16.6
Jagüeyes barrio, Aguas Buenas Municipio	2 487	13.6	915	14.0
Jaguitas barrio, Hormigueros Municipio	1 658	15.6	604	16.2
Jájome Alto barrio, Cayey Municipio	654	13.5	300	13.3
Jájome Bajo barrio, Cayey Municipio	637	16.0	210	16.7
Jauca barrio, Jayuya Municipio	211	10.4	56	14.3
Jauca comunidad, Santa Isabel Municipio	1 838	14.7	625	16.5
Jauca 1 barrio, Santa Isabel Municipio	2 538	14.9	908	16.7
Jauca 2 barrio, Santa Isabel Municipio	3 504	16.0	1 279	16.4
Jayuya zona urbana, Jayuya Municipio	3 516	15.7	1 243	16.3
Jayuya barrio-pueblo, Jayuya Municipio	1 720	16.7	637	16.5
Jayuya Abajo barrio, Jayuya Municipio	3 071	15.5	1 003	16.8
Jiménez barrio, Río Grande Municipio	2 903	14.1	1 184	14.6
Jobos comunidad, Guayama Municipio	3 475	16.4	1 309	15.7

Puerto Rico Municipio Municipio Subdivision and Place Subbarrio	Population		Housing units	
	100-percent count	Percent in sample	100-percent count	Percent in sample
MUNICIPIO SUBDIVISION AND PLACE—Con.				
Jobos barrio, Guayama Municipio	7 706	13.9	2 532	15.8
Jobos barrio, Isabela Municipio	3 534	16.2	1 385	16.2
Juana Díaz zona urbana, Juana Díaz Municipio	9 505	16.4	3 326	16.5
Juana Díaz barrio-pueblo, Juana Díaz Municipio	4 555	16.3	1 724	16.5
Juan Alonso barrio, Mayagüez Municipio	1 371	14.4	528	15.7
Juan Asencio barrio, Aguas Buenas Municipio	2 860	15.6	1 013	14.6
Juan González barrio, Adjuntas Municipio	736	15.6	251	15.5
Juan Martín barrio, Luquillo Municipio	966	13.0	381	14.4
Juan Martín barrio, Yabucoa Municipio	3 483	16.0	1 255	16.2
Juan Sánchez barrio, Bayamón Municipio	25 747	12.8	8 953	14.4
Juncal comunidad, San Sebastián Municipio	1 155	18.1	408	16.4
Juncal barrio, San Sebastián Municipio	2 075	17.6	719	15.9
Juncos zona urbana, Juncos Municipio	8 978	15.9	3 475	15.8
Juncos barrio-pueblo, Juncos Municipio	2 637	15.6	1 284	15.6
La Alianza comunidad, Arecibo Municipio	2 139	16.8	797	16.7
La Dolores comunidad, Río Grande Municipio	3 534	15.4	1 242	15.9
La Fermina comunidad	3 177	16.6	1 090	15.7
Humacao Municipio (part)	1 971	16.2	645	15.2
Las Piedras Municipio (part)	1 206	17.2	445	16.4
La Gloria barrio, Trujillo Alto Municipio	4 613	14.8	1 612	15.2
Lagunas barrio, Aguada Municipio	3 315	15.1	1 166	16.3
Lajas zona urbana, Lajas Municipio	5 036	15.8	1 998	16.4
Lajas barrio, Lajas Municipio	2 331	15.4	1 071	15.9
Lajas barrio-pueblo, Lajas Municipio	771	14.3	344	17.2
Lajas Arriba barrio, Lajas Municipio	2 728	14.8	1 011	16.1
La Luisa comunidad, Manatí Municipio	2 887	16.1	989	16.5
Lamboglia comunidad, Patillas Municipio	1 121	16.0	418	16.3
Lapa barrio, Cayey Municipio	234	13.7	100	13.0
Lapa barrio, Salinas Municipio	9 697	16.3	3 420	16.4
La Parguera comunidad, Lajas Municipio	1 141	17.0	597	18.3
La Playa comunidad, Añasco Municipio	2 139	15.0	823	15.1
La Plena comunidad, Salinas Municipio	1 036	15.0	361	16.1
Lares zona urbana, Lares Municipio	7 042	16.2	2 610	16.1
Lares barrio, Lares Municipio	3 807	16.5	1 382	17.3
Lares barrio-pueblo, Lares Municipio	3 673	17.1	1 423	17.1
Las Marías comunidad, Añasco Municipio	1 823	16.5	647	16.5
Las Marías zona urbana, Las Marías Municipio	988	15.9	400	17.5
Las Marías barrio-pueblo, Las Marías Municipio	397	17.4	187	17.1
Las Ochenta comunidad, Salinas Municipio	1 199	18.8	490	16.5
Las Ollas comunidad, Santa Isabel Municipio	1 949	15.5	659	16.5
Las Palmas barrio, Utuado Municipio	1 235	16.0	428	16.6
Las Piedras zona urbana, Las Piedras Municipio	6 352	16.6	2 336	17.1
Las Piedras barrio-pueblo, Las Piedras Municipio	1 911	16.9	856	17.3
La Torre barrio, Lares Municipio	1 725	13.4	596	14.6
Lavadero barrio, Hormigueros Municipio	4 092	15.2	1 575	16.3
Leguísamo barrio, Mayagüez Municipio	2 080	15.1	762	15.2
Levittown comunidad, Toa Baja Municipio	30 140	15.7	11 299	15.9
Liborio Negrón Torres comunidad, Sabana Grande Municipio	1 303	16.3	490	16.1
Limaní barrio, Adjuntas Municipio	341	17.6	138	13.8
Limón barrio, Mayagüez Municipio	1 622	15.0	606	14.4
Limón barrio, Utuado Municipio	223	10.3	94	12.8
Limones barrio, Yabucoa Municipio	3 770	16.2	1 324	16.2
Lirios barrio, Juncos Municipio	5 499	15.3	1 951	15.3
Lizas barrio, Maunabo Municipio	834	15.8	313	16.3
Llanadas barrio, Isabela Municipio	2 761	17.1	1 044	17.1
Llano barrio, Guayanilla Municipio	841	12.8	326	15.3
Llanos barrio, Aibonito Municipio	6 921	15.3	2 395	15.4
Llanos barrio, Lajas Municipio	667	17.7	282	17.7
Llanos Costa barrio, Cabo Rojo Municipio	3 495	15.2	1 752	16.6
Llanos Tuna barrio, Cabo Rojo Municipio	5 765	15.6	2 476	16.1
Llave barrio, Vieques Municipio	8	25.0	4	25.0
Lluveras comunidad, Sabana Grande Municipio	2 005	17.0	753	17.8
Loíza zona urbana, Loíza Municipio	4 123	15.3	1 456	13.6
Loíza barrio-pueblo, Loíza Municipio	4 123	15.3	1 456	13.6
Lomas comunidad, Canóvanas Municipio	953	15.7	328	16.2
Lomas barrio, Canóvanas Municipio	5 402	15.3	1 915	15.2
Lomas barrio, Juana Díaz Municipio	1 358	16.9	445	16.2
Lomas barrio, Naranjito Municipio	4 126	15.6	1 403	15.6
Los Llanos comunidad, Coamo Municipio	2 301	16.1	866	16.5
Los Llanos barrio, Coamo Municipio	3 666	16.0	1 353	16.3
Luis Lloréns Torres comunidad, Juana Díaz Municipio	3 328	16.9	1 059	17.8
Luis M. Cintrón comunidad, Fajardo Municipio	2 634	14.2	967	14.5
Luquillo zona urbana, Luquillo Municipio	7 947	14.2	3 218	14.9
Luquillo barrio-pueblo, Luquillo Municipio	1 353	13.5	901	15.6
Luyando comunidad, Aguada Municipio	3 553	15.6	1 245	16.1
Mabú barrio, Humacao Municipio	8 526	15.1	3 267	14.8
Macaná barrio, Guayanilla Municipio	1 446	14.8	542	16.4
Macaná barrio, Peñuelas Municipio	826	20.7	310	17.1
Machete barrio, Guayama Municipio	2 509	15.3	904	15.0
Machos barrio, Ceiba Municipio	4 186	15.2	1 401	15.2
Machuchal barrio, Sabana Grande Municipio	4 892	16.3	1 848	16.1
Machuelo Abajo barrio, Ponce Municipio	13 302	16.0	4 852	16.6
Machuelo Arriba barrio, Ponce Municipio	13 727	16.3	4 529	16.6
Magas barrio, Guayanilla Municipio	3 465	16.8	1 140	16.5
Magas Arriba comunidad, Guayanilla Municipio	1 063	16.3	356	16.6
Magos barrio, San Sebastián Municipio	242	16.1	101	18.8
Maguayo barrio, Dorado Municipio	4 711	16.8	1 629	15.6

Table 66. **Percent of Population and Housing Units in Sample: 2000**—Con.

[Data based on a sample (except Tables 65-68). For information on confidentiality protection, coverage, sampling error, and nonsampling error, see Appendix G. For location of definitions, see "How to Use This Census Report"]

Puerto Rico Municipio Municipio Subdivision and Place Subbarrio	Population		Housing units	
	100-percent count	Percent in sample	100-percent count	Percent in sample
MUNICIPIO SUBDIVISION AND PLACE—Con.				
Magueyes barrio, Corozal Municipio	295	19.0	85	17.6
Magueyes barrio, Ponce Municipio	6 134	15.4	2 158	16.3
Magueyes Urbano barrio, Ponce Municipio	1 332	16.4	455	15.6
Maizales barrio, Naguabo Municipio	2 120	15.3	739	15.8
Maleza Alta barrio, Aguadilla Municipio	1 613	16.1	672	16.5
Maleza Baja barrio, Aguadilla Municipio	3 058	13.4	954	15.4
Malezas barrio, Mayagüez Municipio	1 143	16.9	431	15.3
Mal Paso barrio, Aguada Municipio	2 614	16.6	970	16.8
Mambiche barrio, Humacao Municipio	2 052	14.9	718	14.8
Mamey barrio, Aguada Municipio	2 170	16.3	772	16.2
Mamey barrio, Guaynabo Municipio	3 165	14.8	1 012	14.6
Mamey barrio, Gurabo Municipio	4 203	16.5	1 491	16.5
Mamey barrio, Juncos Municipio	3 705	15.0	1 343	15.2
Mamey barrio, Patillas Municipio	2 533	16.1	920	16.2
Mameyal barrio, Dorado Municipio	36	-	14	7.1
Mameyes Abajo barrio, Utuado Municipio	1 207	14.1	411	14.1
Mameyes Arriba barrio, Jayuya Municipio	2 268	17.3	663	16.0
Mameyes I barrio, Luquillo Municipio	2 383	15.3	973	14.8
Mameyes II barrio, Río Grande Municipio	2 919	15.7	1 539	15.4
Maná barrio, Corozal Municipio	2 014	14.4	600	14.7
Manatí zona urbana, Manatí Municipio	16 173	15.4	6 411	15.1
Manatí barrio-pueblo, Manatí Municipio	7 162	15.1	3 152	14.7
Maragüez barrio, Ponce Municipio	754	14.1	249	14.1
Maravilla Este barrio, Las Marías Municipio	944	15.9	370	16.8
Maravilla Norte barrio, Las Marías Municipio	663	13.1	236	14.4
Maravilla Sur barrio, Las Marías Municipio	1 899	14.7	690	15.5
Maresúa barrio, San Germán Municipio	1 231	15.3	466	16.3
María Antonia comunidad, Guánica Municipio	1 479	15.8	590	16.6
Mariana barrio, Humacao Municipio	3 237	15.8	1 093	15.6
Mariana barrio, Naguabo Municipio	1 726	16.3	707	16.3
Mariano Colón comunidad	2 387	16.3	733	15.3
Coamo Municipio (part)	2 317	16.2	711	15.2
Santa Isabel Municipio (part)	70	20.0	22	18.2
Marías barrio, Aguada Municipio	1 786	15.9	675	16.1
Marías barrio, Añasco Municipio	4 498	16.3	1 643	16.2
Marías barrio, Moca Municipio	1 932	15.7	669	16.4
Maricao zona urbana, Maricao Municipio	1 123	16.8	472	16.9
Maricao barrio-pueblo, Maricao Municipio	891	15.9	382	16.5
Maricao barrio, Vega Alta Municipio	4 812	15.5	1 749	16.1
Maricao Afuera barrio, Maricao Municipio	1 740	17.5	638	16.9
Marín barrio, Patillas Municipio	1 882	16.8	727	15.7
Martín González barrio, Carolina Municipio	24 656	15.6	8 217	16.1
Martorell comunidad, Yabucoa Municipio	2 884	16.0	1 010	16.4
Marueño comunidad, Ponce Municipio	913	18.1	285	16.8
Marueño barrio, Ponce Municipio	1 474	16.7	486	16.3
Masa barrio, Gurabo Municipio	1 677	14.8	576	15.5
Mata de Cañas barrio, Orocovis Municipio	487	16.8	160	18.1
Mata de Plátano barrio, Luquillo Municipio	8 318	14.8	4 508	14.4
Matón Abajo barrio, Cayey Municipio	1 184	13.8	400	15.8
Matón Arriba barrio, Cayey Municipio	1 034	14.0	335	14.6
Matuyas Alto barrio, Maunabo Municipio	413	14.3	139	15.1
Matuyas Bajo barrio, Maunabo Municipio	274	11.3	108	17.6
Maunabo barrio-pueblo, Maunabo Municipio	395	16.2	190	17.4
Maunabo zona urbana, Maunabo Municipio	2 075	16.1	751	16.8
Mavilla barrio, Vega Alta Municipio	422	13.7	129	15.5
Mayagüez zona urbana, Mayagüez Municipio	78 647	16.1	31 907	16.0
Mayagüez barrio-pueblo, Mayagüez Municipio	32 043	16.1	14 392	15.9
Mayagüez Arriba barrio, Mayagüez Municipio	6 098	15.6	2 179	16.0
Media Luna barrio, Toa Baja Municipio	12 712	14.1	4 246	14.2
Medianía Alta barrio, Loíza Municipio	9 482	15.4	3 265	15.5
Medianía Baja barrio, Loíza Municipio	8 911	15.8	3 030	15.5
Membrillo barrio, Camuy Municipio	3 415	15.0	1 231	17.1
Minillas barrio, Bayamón Municipio	42 617	15.4	15 845	15.2
Minillas barrio, San Germán Municipio	3 484	14.8	1 297	16.0
Mirabales barrio, San Sebastián Municipio	624	15.4	232	15.5
Miradero barrio, Cabo Rojo Municipio	14 358	16.6	5 654	16.3
Miradero barrio, Mayagüez Municipio	5 510	15.6	2 155	15.9
Miraflores barrio, Añasco Municipio	730	17.3	265	15.8
Miraflores barrio, Arecibo Municipio	5 122	15.0	1 717	15.0
Miranda comunidad, Vega Baja Municipio	2 057	15.8	711	16.6
Mirasol barrio, Lares Municipio	1 510	12.1	472	13.1
Moca zona urbana, Moca Municipio	4 757	15.9	1 786	16.6
Moca barrio-pueblo, Moca Municipio	1 980	15.5	830	16.4
Monacillo barrio, San Juan Municipio	12 425	15.4	4 599	16.0
Monacillo Urbano barrio, San Juan Municipio	29 309	14.4	10 336	15.8
Monserrate comunidad	2 756	14.2	989	16.3
Vega Alta Municipio (part)	220	11.4	81	16.0
Vega Baja Municipio (part)	2 536	14.4	908	16.3
Montalva barrio, Guánica Municipio	3 148	16.3	1 554	16.2
Montaña barrio, Aguadilla Municipio	4 027	16.6	1 538	15.9
Monte Grande comunidad, Cabo Rojo Municipio	1 817	15.9	778	16.3
Monte Grande barrio, Cabo Rojo Municipio	6 275	14.8	2 589	16.3
Monte Llano barrio, Cayey Municipio	3 874	16.2	1 300	16.0
Monte Llano barrio, Cidra Municipio	956	17.6	325	15.4
Monte Llano barrio, Morovis Municipio	2 781	16.4	898	16.0
Monte Llano barrio, Ponce Municipio	462	12.8	192	15.1
Montones barrio, Las Piedras Municipio	6 096	15.0	2 188	15.3
Montoso barrio, Maricao Municipio	1 156	15.1	383	15.4

Puerto Rico Municipio Municipio Subdivision and Place Subbarrio	Population		Housing units	
	100-percent count	Percent in sample	100-percent count	Percent in sample
MUNICIPIO SUBDIVISION AND PLACE—Con.				
Montoso barrio, Mayagüez Municipio	1 118	13.1	410	14.4
Mora comunidad, Isabela Municipio	1 857	15.7	683	16.1
Mora barrio, Isabela Municipio	4 271	16.4	1 611	16.7
Morovis zona urbana, Morovis Municipio	2 285	16.3	828	16.1
Morovis barrio-pueblo, Morovis Municipio	1 004	15.9	418	15.8
Morovis Norte barrio, Morovis Municipio	3 257	16.4	999	16.3
Morovis Sud barrio, Morovis Municipio	3 595	16.2	1 119	15.9
Mosquito barrio, Vieques Municipio	-	(X)	-	(X)
Mucarabones comunidad, Toa Alta Municipio	1 690	14.9	570	14.6
Mucarabones barrio, Toa Alta Municipio	19 174	14.2	6 309	14.3
Mula barrio, Aguas Buenas Municipio	3 657	15.1	1 260	15.2
Mulas barrio, Patillas Municipio	502	14.3	179	16.8
Mulita barrio, Aguas Buenas Municipio	267	12.0	93	15.1
Muñoz Rivera barrio, Patillas Municipio	743	18.0	287	16.0
Naguabo zona urbana, Naguabo Municipio	4 432	16.2	1 807	16.3
Naguabo barrio-pueblo, Naguabo Municipio	1 852	15.2	792	16.3
Naranjales barrio, Las Marías Municipio	485	19.8	180	17.2
Naranjales barrio, Mayagüez Municipio	1 197	15.1	426	15.5
Naranjito barrio, Hatillo Municipio	3 630	16.3	1 274	16.2
Naranjito zona urbana, Naranjito Municipio	1 931	14.5	737	16.1
Naranjito barrio-pueblo, Naranjito Municipio	1 150	14.5	467	16.5
Naranjo barrio, Aguada Municipio	3 724	15.8	1 312	16.9
Naranjo barrio, Comerío Municipio	1 845	14.5	679	12.4
Naranjo barrio, Fajardo Municipio	218	16.1	86	16.3
Naranjo barrio, Moca Municipio	2 690	15.2	945	16.4
Naranjo barrio, Yauco Municipio	699	18.3	278	16.2
Navarro barrio, Gurabo Municipio	5 015	14.7	1 701	15.6
Negros barrio, Corozal Municipio	1 239	16.7	394	15.7
Nuevo barrio, Bayamón Municipio	2 394	13.8	801	15.0
Nuevo barrio, Naranjito Municipio	3 840	15.8	1 256	15.7
Olimpo comunidad, Guayama Municipio	2 493	15.6	871	16.5
Oriente barrio, San Juan Municipio	34 799	15.2	13 456	14.9
Orocovis zona urbana, Orocovis Municipio	909	16.2	361	15.8
Orocovis barrio, Orocovis Municipio	3 373	15.5	1 145	16.0
Orocovis barrio-pueblo, Orocovis Municipio	851	16.6	337	15.7
Ortíz barrio, Toa Alta Municipio	21 850	15.8	6 957	15.5
Ovejas barrio, Añasco Municipio	1 603	14.9	595	16.5
Padilla barrio, Corozal Municipio	3 959	15.9	1 250	15.0
Pájaros barrio, Bayamón Municipio	32 855	15.3	11 545	15.5
Pájaros comunidad, Toa Alta Municipio	9 466	15.6	3 028	14.9
Pajonal comunidad, Florida Municipio	761	18.1	275	17.5
Palma Escrita barrio, Las Marías Municipio	693	17.0	252	17.5
Palmar barrio, Aguadilla Municipio	2 136	15.4	821	15.5
Palmarejo comunidad, Coamo Municipio	1 087	15.5	385	15.6
Palmarejo barrio, Coamo Municipio	4 195	16.1	1 473	15.9
Palmarejo barrio, Corozal Municipio	5 856	15.7	1 975	15.6
Palmarejo comunidad, Lajas Municipio	1 169	15.0	469	16.0
Palmarejo barrio, Lajas Municipio	4 117	14.4	1 729	16.7
Palmarito barrio, Corozal Municipio	2 160	16.7	694	15.3
Palmas barrio, Arroyo Municipio	4 090	16.6	1 717	16.7
Palmas barrio, Cataño Municipio	25 443	15.7	8 292	16.4
Palmas barrio, Guayama Municipio	841	14.6	302	16.2
Palmas comunidad	2 829	16.6	1 026	16.7
Arroyo Municipio (part)	2 596	16.0	948	16.4
Patillas Municipio (part)	233	23.2	78	20.5
Palmas barrio, Salinas Municipio	434	16.1	137	17.5
Palmas Altas barrio, Barceloneta Municipio	3 875	16.6	1 423	16.1
Palmer comunidad, Río Grande Municipio	1 205	15.8	461	15.8
Palo Hincado barrio, Barranquitas Municipio	3 963	15.1	1 333	16.4
Palomas comunidad, Comerío Municipio	1 742	15.8	612	14.2
Palomas barrio, Comerío Municipio	4 382	15.1	1 535	13.7
Palomas comunidad, Yauco Municipio	2 321	16.8	838	16.5
Palos Blancos barrio, Corozal Municipio	3 664	15.7	1 242	15.5
Palo Seco comunidad, Maunabo Municipio	1 152	15.9	409	15.9
Palo Seco barrio, Maunabo Municipio	1 849	15.7	642	16.4
Palo Seco barrio, Toa Baja Municipio	325	12.0	158	13.3
Parcelas La Milagrosa comunidad, Cidra Municipio	1 344	12.2	429	11.4
Parcelas Nuevas comunidad, Cidra Municipio	1 628	15.0	562	14.9
Parcelas Peñuelas comunidad, Santa Isabel Municipio	1 132	16.3	381	16.5
Parguera barrio, Lajas Municipio	2 071	15.0	1 326	17.9
París barrio, Lajas Municipio	878	15.9	350	15.7
Paso Palma barrio, Utuado Municipio	556	14.2	182	15.4
Pasto barrio, Aibonito Municipio	3 988	14.6	1 364	16.2
Pasto barrio, Coamo Municipio	5 420	16.3	1 762	16.5
Pasto barrio, Guayanilla Municipio	360	20.3	133	17.3
Pasto barrio, Morovis Municipio	777	18.5	241	15.4
Pastos comunidad, Aibonito Municipio	1 528	14.1	514	16.3
Pasto Viejo barrio, Cayey Municipio	654	15.1	207	15.5
Patillas zona urbana, Patillas Municipio	4 091	16.2	1 500	16.1
Patillas barrio-pueblo, Patillas Municipio	701	14.3	362	15.5
Pedernales barrio, Cabo Rojo Municipio	4 809	15.8	2 833	16.7
Pedro Avila barrio, Cayey Municipio	178	11.8	60	15.0
Pedro García barrio, Coamo Municipio	624	16.0	227	15.4
Pellejas barrio, Adjuntas Municipio	670	17.3	228	14.9
Pellejas barrio, Orocovis Municipio	436	20.2	150	16.7
Peña Pobre comunidad, Naguabo Municipio	1 024	13.6	349	14.0
Peña Pobre barrio, Naguabo Municipio	3 872	14.6	1 237	15.0

Table 66. **Percent of Population and Housing Units in Sample: 2000**—Con.

[Data based on a sample (except Tables 65-68). For information on confidentiality protection, coverage, sampling error, and nonsampling error, see Appendix G. For location of definitions, see "How to Use This Census Report"]

Puerto Rico Municipio Municipio Subdivision and Place Subbarrio	Population		Housing units	
	100-percent count	Percent in sample	100-percent count	Percent in sample
MUNICIPIO SUBDIVISION AND PLACE—Con.				
Peñuelas zona urbana, Peñuelas Municipio	6 712	17.0	2 258	16.8
Peñuelas barrio-pueblo, Peñuelas Municipio	1 609	16.1	643	17.1
Perchas barrio, Morovis Municipio	1 354	16.2	448	15.4
Perchas 1 barrio, San Sebastián Municipio	1 024	19.5	379	16.1
Perchas 2 barrio, San Sebastián Municipio	1 072	17.0	358	16.2
Pesas barrio, Ciales Municipio	2 067	13.5	747	14.9
Pezuela barrio, Lares Municipio	272	11.0	82	13.4
Pica barrio, Jayuya Municipio	356	7.0	58	12.1
Piedra Gorda comunidad, Camuy Municipio	1 927	14.6	655	15.9
Piedra Gorda barrio, Camuy Municipio	1 722	15.5	619	16.2
Piedras barrio, Cayey Municipio	59	13.6	26	7.7
Piedras Blancas barrio, Aguada Municipio	3 542	16.0	1 307	16.8
Piedras Blancas barrio, San Sebastián Municipio	2 562	15.7	1 101	15.3
Piletas barrio, Lares Municipio	5 656	15.8	1 850	16.2
Piñales barrio, Añasco Municipio	2 163	15.3	765	15.6
Piñas barrio, Comerío Municipio	1 700	14.1	594	14.0
Piñas barrio, Toa Alta Municipio	1 076	13.8	349	15.2
Pitahaya barrio, Arroyo Municipio	3 981	15.7	1 375	15.7
Pitahaya barrio, Luquillo Municipio	4 505	14.2	1 717	14.5
Planas barrio, Isabela Municipio	2 041	18.0	742	16.8
Plata barrio, Aibonito Municipio	1 863	16.4	595	16.1
Plata barrio, Lajas Municipio	2 655	15.9	976	16.0
Plata barrio, Moca Municipio	996	17.0	328	17.7
Playa barrio, Añasco Municipio	1 652	14.9	660	15.2
Playa barrio, Guayanilla Municipio	1 317	18.8	506	17.8
Playa barrio, Ponce Municipio	16 926	16.3	5 850	16.2
Playa barrio, Santa Isabel Municipio	840	15.0	352	16.8
Playa barrio, Yabucoa Municipio	4 761	14.5	1 683	14.7
Playa Fortuna comunidad, Luquillo Municipio	2 037	15.8	835	15.1
Playa Sardinas I barrio, Culebra Municipio	136	6.6	85	10.6
Playa Sardinas II barrio, Culebra Municipio	122	12.3	79	17.7
Playita comunidad, Salinas Municipio	673	16.5	299	17.1
Playita comunidad, Yabucoa Municipio	2 192	16.7	694	16.0
Playita Cortada comunidad, Santa Isabel Municipio	1 677	16.1	596	16.6
Pole Ojea comunidad, Cabo Rojo Municipio	1 829	13.9	858	15.9
Pollos barrio, Patillas Municipio	3 409	15.7	1 285	14.2
Ponce zona urbana, Ponce Municipio	155 038	15.8	56 572	16.2
Portillo barrio, Adjuntas Municipio	552	17.9	179	15.6
Portugués barrio, Adjuntas Municipio	494	15.4	205	16.6
Portugués barrio, Ponce Municipio	4 882	17.0	1 391	16.6
Portugués Urbano barrio, Ponce Municipio	5 886	15.6	2 065	15.3
Potala Pastillo comunidad, Juana Díaz Municipio	3 819	16.3	1 370	16.6
Pozas barrio, Ciales Municipio	1 503	15.4	513	15.6
Pozas barrio, San Sebastián Municipio	3 713	14.8	1 330	15.0
Pozo Hondo barrio, Guayama Municipio	885	15.0	343	14.9
Primero barrio, Ponce Municipio	3 550	15.0	1 534	15.9
Pueblito del Río comunidad, Las Piedras Municipio	1 481	14.2	523	15.7
Pueblo barrio, Corozal Municipio	3 639	15.7	1 213	15.8
Pueblo barrio, Lares Municipio	5 830	15.8	2 100	16.1
Pueblo barrio, Moca Municipio	6 600	16.3	2 392	16.7
Pueblo barrio, Rincón Municipio	3 393	16.4	1 551	16.1
Pueblo barrio, San Juan Municipio	9 391	13.9	4 036	13.8
Pueblo Viejo barrio, Guaynabo Municipio	26 109	15.2	10 352	15.6
Puente barrio, Camuy Municipio	8 963	15.3	3 202	15.6
Puerto Diablo barrio, Vieques Municipio	984	11.9	636	13.7
Puerto Ferro barrio, Vieques Municipio	856	16.8	414	16.2
Puerto Nuevo barrio, Vega Baja Municipio	5 463	14.4	2 323	14.9
Puerto Real comunidad, Cabo Rojo Municipio	6 166	17.2	2 254	16.8
Puerto Real barrio, Vieques Municipio	1 673	14.2	809	13.8
Puertos barrio, Camuy Municipio	1 545	16.1	477	16.4
Pugnado Adentro barrio, Vega Baja Municipio	1 327	16.4	446	16.6
Pugnado Afuera barrio, Vega Baja Municipio	11 959	16.0	4 014	16.1
Pulguillas barrio, Coamo Municipio	1 131	15.3	381	14.7
Punta Arenas barrio, Vieques Municipio	-	(X)	-	(X)
Puntas barrio, Rincón Municipio	1 679	15.4	906	15.3
Punta Santiago comunidad, Humacao Municipio	5 803	15.5	2 326	15.0
Punta Santiago barrio, Humacao Municipio	5 524	15.6	2 186	15.2
Purísima Concepción barrio, Las Marías Municipio	144	16.7	61	18.0
Quebrada comunidad, Camuy Municipio	1 130	16.8	374	17.4
Quebrada barrio, Camuy Municipio	3 952	17.2	1 339	16.8
Quebrada barrio, San Lorenzo Municipio	2 231	15.9	753	16.5
Quebrada Arenas barrio, Las Piedras Municipio	4 386	16.3	1 505	16.0
Quebrada Arenas barrio, Maunabo Municipio	2 060	15.3	712	15.9
Quebrada Arenas barrio, San Juan Municipio	2 753	16.5	1 011	15.6
Quebrada Arenas barrio, San Lorenzo Municipio	2 751	17.4	978	16.5
Quebrada Arenas barrio, Toa Alta Municipio	3 600	14.7	1 190	14.4
Quebrada Arenas barrio, Vega Baja Municipio	670	15.7	206	16.5
Quebrada Arriba barrio, Cayey Municipio	1 134	16.0	465	15.1
Quebrada Arriba barrio, Patillas Municipio	843	16.4	292	16.1
Quebrada Ceiba barrio, Peñuelas Municipio	5 345	16.7	1 705	16.9
Quebrada Cruz barrio, Toa Alta Municipio	5 051	13.8	1 768	14.1
Quebrada Fajardo barrio, Fajardo Municipio	10 137	16.1	3 692	15.9
Quebrada Grande barrio, Barranquitas Municipio	3 194	16.4	1 056	16.5
Quebrada Grande barrio, Mayagüez Municipio	6 333	15.8	2 400	15.9
Quebrada Grande barrio, Trujillo Alto Municipio	3 957	14.1	1 359	15.6
Quebrada Honda barrio, Guayanilla Municipio	446	12.3	165	16.4
Quebrada Honda barrio, San Lorenzo Municipio	2 309	16.3	846	16.1

Puerto Rico Municipio Municipio Subdivision and Place Subbarrio	Population		Housing units	
	100-percent count	Percent in sample	100-percent count	Percent in sample
MUNICIPIO SUBDIVISION AND PLACE—Con.				
Quebrada Infierno barrio, Gurabo Municipio	675	15.0	246	15.4
Quebrada Larga barrio, Añasco Municipio	1 506	14.7	515	15.5
Quebrada Limón barrio, Ponce Municipio	804	16.8	318	17.0
Quebrada Negrito barrio, Trujillo Alto Municipio	5 835	16.0	1 962	15.6
Quebradas barrio, Guayanilla Municipio	2 609	15.8	914	16.0
Quebradas barrio, Yauco Municipio	836	15.7	298	16.4
Quebrada Seca barrio, Ceiba Municipio	1 568	15.8	680	15.4
Quebrada Vueltas barrio, Fajardo Municipio	3 239	14.0	1 245	14.5
Quebrada Yeguas barrio, Salinas Municipio	1 596	16.0	561	15.9
Quebradillas barrio, Barranquitas Municipio	5 424	16.2	1 711	16.5
Quebradillas zona urbana, Quebradillas Municipio	5 319	14.9	2 097	15.7
Quebradillas barrio-pueblo, Quebradillas Municipio	1 402	14.3	615	16.1
Quemado barrio, Mayagüez Municipio	3 017	15.4	1 179	14.6
Quemados barrio, San Lorenzo Municipio	4 771	16.4	1 633	16.4
Quinto barrio, Ponce Municipio	724	15.5	511	16.2
Rabanal barrio, Cidra Municipio	4 277	13.6	1 368	13.7
Rafael Capó comunidad, Hatillo Municipio	1 863	15.7	678	15.6
Rafael González comunidad, Hatillo Municipio	2 325	15.1	860	16.0
Rafael Hernández comunidad, Aguadilla Municipio	1 516	16.2	552	16.1
Ramos comunidad, Luquillo Municipio	2 004	14.5	790	14.8
Ranchera barrio, Yauco Municipio	564	19.9	192	15.1
Rayo barrio, Sabana Grande Municipio	2 634	16.5	1 031	16.8
Real barrio, Ponce Municipio	3 139	15.2	1 000	16.1
Retiro barrio, San Germán Municipio	7 361	16.4	2 770	16.8
Rincón barrio, Cayey Municipio	5 909	15.3	1 959	16.2
Rincón barrio, Cidra Municipio	4 286	15.6	1 417	15.1
Rincón barrio, Gurabo Municipio	10 663	16.0	3 552	16.3
Rincón zona urbana, Rincón Municipio	1 436	16.4	734	16.3
Rincón barrio-pueblo, Rincón Municipio	1 030	15.7	485	16.1
Rincón barrio, Sabana Grande Municipio	3 997	16.0	1 543	16.9
Río barrio, Guaynabo Municipio	2 811	15.6	1 016	15.6
Río barrio, Naguabo Municipio	3 010	17.4	1 166	16.2
Río Abajo barrio, Ceiba Municipio	871	12.6	371	15.6
Río Abajo barrio, Cidra Municipio	1 214	14.7	394	16.0
Río Abajo barrio, Humacao Municipio	7 144	14.9	2 560	14.9
Río Abajo barrio, Utuado Municipio	325	19.1	108	18.5
Río Abajo barrio, Vega Baja Municipio	5 620	15.5	1 982	15.3
Río Arriba barrio, Añasco Municipio	176	15.3	67	14.9
Río Arriba barrio, Arecibo Municipio	1 028	17.2	406	16.0
Río Arriba barrio, Fajardo Municipio	1 545	12.2	550	15.3
Río Arriba barrio, Vega Baja Municipio	451	17.7	148	16.2
Río Arriba Poniente barrio, Manatí Municipio	1 769	14.1	643	14.9
Río Arriba Saliente barrio, Manatí Municipio	3 119	15.9	1 120	15.2
Río Blanco comunidad, Naguabo Municipio	1 406	13.7	535	15.1
Río Blanco barrio, Naguabo Municipio	3 235	14.1	1 202	15.3
Río Cañas barrio, Añasco Municipio	284	14.1	118	15.3
Río Cañas barrio, Caguas Municipio	10 982	14.5	3 745	14.9
Río Cañas barrio, Las Marías Municipio	412	21.1	163	19.6
Río Cañas Abajo comunidad, Juana Díaz Municipio	1 185	17.8	379	16.6
Río Cañas Abajo barrio, Juana Díaz Municipio	2 323	18.0	765	17.6
Río Cañas Abajo barrio, Mayagüez Municipio	2 318	15.1	824	15.9
Río Cañas Arriba barrio, Juana Díaz Municipio	2 332	16.8	709	16.1
Río Cañas Arriba barrio, Mayagüez Municipio	1 495	16.2	527	15.9
Río Grande barrio, Aguada Municipio	1 249	15.4	483	15.3
Río Grande barrio, Jayuya Municipio	910	17.4	296	17.2
Río Grande barrio, Morovis Municipio	645	18.4	197	17.8
Río Grande barrio, Rincón Municipio	1 191	14.9	504	14.9
Río Grande zona urbana, Río Grande Municipio	13 467	15.2	4 652	16.1
Río Grande barrio-pueblo, Río Grande Municipio	1 948	13.0	853	15.4
Río Hondo barrio, Comerío Municipio	1 857	14.8	724	12.2
Río Hondo barrio, Mayagüez Municipio	3 865	16.4	1 384	16.3
Río Jueyes barrio, Salinas Municipio	4 027	16.3	1 633	16.4
Río Lajas comunidad, Dorado Municipio	2 349	13.8	808	15.8
Río Lajas barrio, Dorado Municipio	2 573	13.9	898	15.8
Río Lajas barrio, Toa Alta Municipio	2 082	14.5	752	14.2
Río Prieto barrio, Lares Municipio	559	17.7	179	17.3
Río Prieto barrio, Yauco Municipio	783	17.2	307	16.9
Ríos barrio, Patillas Municipio	488	13.1	196	14.8
Robles barrio, Aibonito Municipio	4 566	15.5	1 535	16.2
Robles barrio, San Sebastián Municipio	1 595	15.0	603	15.4
Rocha barrio, Moca Municipio	3 707	15.5	1 417	16.2
Roncador barrio, Utuado Municipio	579	11.4	183	14.2
Roosevelt Roads comunidad	3 975	12.6	1 125	11.8
Ceiba Municipio (part)	3 975	12.6	1 125	11.8
Naguabo Municipio (part)	-	(X)	-	(X)
Rosario barrio, Mayagüez Municipio	1 630	17.6	612	15.7
Rosario Alto barrio, San Germán Municipio	761	20.0	267	17.6
Rosario Bajo barrio, San Germán Municipio	1 675	15.2	631	16.6
Rosario Peñón barrio, San Germán Municipio	725	14.3	282	14.9
Rosa Sánchez comunidad, Yabucoa Municipio	1 221	16.5	403	16.6
Rubias barrio, Yauco Municipio	294	15.6	94	17.0
Rucio barrio, Peñuelas Municipio	1 124	15.6	409	15.6
Rufina barrio, Guayanilla Municipio	210	13.3	90	17.8
Sábalos barrio, Mayagüez Municipio	10 271	16.7	3 773	16.5

Table 66. **Percent of Population and Housing Units in Sample: 2000**—Con.

[Data based on a sample (except Tables 65-68). For information on confidentiality protection, coverage, sampling error, and nonsampling error, see Appendix G. For location of definitions, see "How to Use This Census Report"]

Puerto Rico Municipio Municipio Subdivision and Place Subbarrio	Population		Housing units	
	100-percent count	Percent in sample	100-percent count	Percent in sample
MUNICIPIO SUBDIVISION AND PLACE—Con.				
Sabana barrio, Luquillo Municipio	2 292	14.1	847	15.3
Sabana barrio, Orocovis Municipio	1 448	14.7	482	16.4
Sabana barrio, Vega Alta Municipio	12 300	15.2	4 675	15.5
Sabana comunidad	1 946	13.4	671	14.8
Vega Alta Municipio (part)	141	12.1	55	14.5
Vega Baja Municipio (part)	1 805	13.5	616	14.8
Sabana Abajo barrio, Carolina Municipio	62 238	15.8	23 326	15.9
Sabana Eneas comunidad, San Germán Municipio	1 847	16.1	692	16.8
Sabana Eneas barrio, San Germán Municipio	2 188	15.9	822	16.7
Sabana Grande zona urbana, Sabana Grande Municipio	8 784	16.5	3 454	16.7
Sabana Grande barrio-pueblo, Sabana Grande Municipio	1 807	17.9	905	16.2
Sabana Grande barrio, Utuado Municipio	985	16.0	339	16.5
Sabana Grande Abajo barrio, San Germán Municipio	2 603	15.8	830	15.8
Sabana Hoyos comunidad, Arecibo Municipio	1 823	17.3	703	16.5
Sabana Hoyos barrio, Arecibo Municipio	11 064	15.4	4 134	16.2
Sabana Llana barrio, Juana Díaz Municipio	7 964	15.6	2 587	16.2
Sabana Llana Norte barrio, San Juan Municipio	32 361	15.0	12 306	14.6
Sabana Llana Sur barrio, San Juan Municipio	43 839	14.8	16 807	14.7
Sabana Seca comunidad, Toa Baja Municipio	6 247	15.7	2 290	16.2
Sabana Seca barrio, Toa Baja Municipio	55 103	15.6	20 055	16.0
Sabana Yeguas barrio, Lajas Municipio	3 174	15.2	1 247	16.4
Sabanetas barrio, Mayagüez Municipio	4 161	16.9	1 631	15.8
Sabanetas barrio, Ponce Municipio	6 420	16.1	2 113	16.3
Saco barrio, Ceiba Municipio	1 819	15.7	677	16.0
St. Just barrio, Trujillo Alto Municipio	12 572	16.4	4 699	16.5
Saliente barrio, Jayuya Municipio	646	14.4	234	15.4
Salinas zona urbana, Salinas Municipio	6 141	16.7	2 335	16.5
Salinas barrio-pueblo, Salinas Municipio	3 231	16.0	1 353	16.4
Saltillo barrio, Adjuntas Municipio	2 678	16.1	878	15.4
Salto barrio, Cidra Municipio	36	8.3	14	7.1
Salto barrio, San Sebastián Municipio	2 887	15.8	1 068	16.0
Salto Abajo barrio, Utuado Municipio	5 724	15.9	1 929	16.1
Salto Arriba barrio, Utuado Municipio	442	12.7	159	15.7
Saltos barrio, Orocovis Municipio	3 293	16.8	1 004	15.8
San Antón barrio, Carolina Municipio	10 465	15.6	4 271	16.1
San Antón barrio, Ponce Municipio	11 271	15.6	4 463	16.5
San Antonio comunidad, Aguadilla Municipio	2 300	16.3	901	16.0
San Antonio barrio, Caguas Municipio	2 395	15.5	879	15.8
San Antonio comunidad, Dorado Municipio	6 456	14.9	2 190	15.4
San Antonio comunidad, Quebradillas Municipio	1 203	16.6	397	16.6
San Antonio barrio, Quebradillas Municipio	5 262	15.7	1 768	16.5
San Germán zona urbana, San Germán Municipio	12 033	15.9	4 848	16.4
San Germán barrio-pueblo, San Germán Municipio	3 307	16.4	1 705	16.4
San Ildefonso barrio, Coamo Municipio	9 288	16.2	3 060	16.1
San Isidro comunidad, Canóvanas Municipio	8 071	15.3	2 749	15.7
San Isidro barrio, Culebra Municipio	22	-	12	-
San José barrio, Quebradillas Municipio	2 532	15.2	944	15.3
San José comunidad, Toa Baja Municipio	3 278	16.6	1 091	17.1
San Juan zona urbana, San Juan Municipio	421 958	14.4	177 450	14.3
San Juan Antiguo barrio, San Juan Municipio	7 963	13.4	4 353	11.1
San Lorenzo barrio, Morovis Municipio	844	13.0	257	16.0
San Lorenzo zona urbana, San Lorenzo Municipio	8 947	15.7	3 484	16.3
San Lorenzo barrio-pueblo, San Lorenzo Municipio	2 490	16.4	1 176	16.3
San Patricio barrio, Ponce Municipio	465	17.2	168	16.1
San Salvador barrio, Caguas Municipio	3 272	16.6	1 133	16.5
San Sebastián zona urbana, San Sebastián Municipio	11 598	15.6	4 728	15.5
San Sebastián barrio-pueblo, San Sebastián Municipio	1 952	14.9	946	15.0
Santa Bárbara comunidad, Canóvanas Municipio	5 168	14.4	1 742	15.3
Santa Catalina barrio, Coamo Municipio	1 733	15.6	617	15.4
Santa Clara comunidad, Aguas Buenas Municipio	1 138	16.1	384	15.1
Santa Cruz barrio, Carolina Municipio	2 025	16.8	670	16.7
Santa Isabel zona urbana, Santa Isabel Municipio	6 993	16.9	2 362	16.7
Santa Isabel barrio-pueblo, Santa Isabel Municipio	6 335	17.2	2 154	16.8
Santa Isabel barrio, Utuado Municipio	682	14.1	220	15.0
Santana barrio, Arecibo Municipio	4 857	15.9	2 049	15.3
Santana barrio, Sabana Grande Municipio	7 667	15.8	2 751	16.6
Santa Olaya barrio, Bayamón Municipio	5 662	15.3	1 944	16.1
Santa Rosa barrio, Guaynabo Municipio	16 981	14.8	5 691	14.8
Santa Rosa barrio, Lajas Municipio	1 456	15.2	567	15.7
Santa Rosa barrio, Utuado Municipio	-	(X)	1	-
Santiago barrio, Camuy Municipio	490	14.1	174	15.5
Santiago y Lima barrio, Naguabo Municipio	929	15.1	287	16.0
Santo Domingo comunidad, Peñuelas Municipio	3 633	17.8	1 115	16.5
Santo Domingo barrio, Peñuelas Municipio	6 792	16.8	2 018	16.5
Santurce barrio, San Juan Municipio	94 067	13.4	45 916	12.8
Sardinera barrio, Fajardo Municipio	925	15.1	901	15.9

Puerto Rico Municipio Municipio Subdivision and Place Subbarrio	Population		Housing units	
	100-percent count	Percent in sample	100-percent count	Percent in sample
MUNICIPIO SUBDIVISION AND PLACE—Con.				
Segundo barrio, Ponce Municipio	11 321	13.5	4 427	15.7
Sexto barrio, Ponce Municipio	4 745	15.7	2 047	16.5
Sierra Alta barrio, Yauco Municipio	1 119	17.9	405	16.0
Sierra Baja barrio, Guayanilla Municipio	576	18.8	236	16.1
Sonador barrio, San Sebastián Municipio	1 425	12.2	480	13.5
Sonadora barrio, Aguas Buenas Municipio	2 845	13.5	1 023	14.0
Sonadora barrio, Guaynabo Municipio	1 337	15.9	447	15.0
Stella comunidad, Rincón Municipio	1 293	16.2	1 030	16.3
Suárez comunidad, Loíza Municipio	2 276	15.4	728	16.3
Sud barrio, Cidra Municipio	3 906	15.0	1 224	15.3
Sumidero barrio, Aguas Buenas Municipio	7 877	15.2	2 706	15.4
Sumido barrio, Cayey Municipio	729	15.6	257	17.1
Susúa barrio, Sabana Grande Municipio	2 861	16.3	1 080	18.1
Susúa Alta barrio, Yauco Municipio	4 069	16.0	1 420	16.1
Susúa Baja barrio, Guánica Municipio	4 570	15.6	1 661	16.4
Susúa Baja barrio, Yauco Municipio	13 319	15.8	4 683	16.0
Tabonuco barrio, Sabana Grande Municipio	335	18.5	118	17.8
Talante barrio, Maunabo Municipio	1 139	14.9	378	15.3
Tallaboa comunidad, Peñuelas Municipio	1 150	17.0	401	15.7
Tallaboa Alta comunidad, Peñuelas Municipio	2 243	16.5	720	16.1
Tallaboa Alta barrio, Peñuelas Municipio	4 037	15.7	1 210	16.0
Tallaboa Poniente barrio, Peñuelas Municipio	697	13.5	238	14.7
Tallaboa Saliente barrio, Peñuelas Municipio	342	13.2	154	15.6
Tanamá barrio, Adjuntas Municipio	897	15.7	274	16.1
Tanamá barrio, Arecibo Municipio	3 413	15.9	1 355	15.6
Tejas barrio, Humacao Municipio	8 004	14.2	2 874	14.9
Tejas barrio, Las Piedras Municipio	8 985	14.9	3 081	16.4
Tejas barrio, Yabucoa Municipio	2 830	15.5	911	15.1
Tercero barrio, Ponce Municipio	773	16.0	327	16.5
Terranova barrio, Quebradillas Municipio	3 841	15.4	1 468	15.9
Tetuán barrio, Utuado Municipio	756	15.7	224	16.5
Tibes barrio, Ponce Municipio	866	15.6	307	15.3
Tiburones comunidad, Barceloneta Municipio	709	13.0	249	12.9
Tierras Nuevas Poniente comunidad, Manatí Municipio	2 366	14.8	892	15.4
Tierras Nuevas Poniente barrio, Manatí Municipio	4 098	14.9	1 447	15.4
Tierras Nuevas Saliente barrio, Manatí Municipio	5 786	14.5	2 364	14.3
Tijeras barrio, Juana Díaz Municipio	5 640	15.7	1 810	16.2
Toa Alta zona urbana, Toa Alta Municipio	4 368	16.2	1 498	15.1
Toa Alta barrio-pueblo, Toa Alta Municipio	715	15.4	285	15.4
Toa Baja zona urbana, Toa Baja Municipio	1 841	13.9	662	15.4
Toa Baja barrio-pueblo, Toa Baja Municipio	722	13.7	306	16.0
Toíta barrio, Cayey Municipio	6 291	14.7	2 360	16.1
Toíta barrio, Cidra Municipio	996	14.2	315	15.6
Tomás de Castro barrio, Caguas Municipio	19 301	15.3	6 973	15.5
Toro Negro barrio, Ciales Municipio	1 276	15.4	411	16.3
Torre barrio, Sabana Grande Municipio	1 742	15.3	706	15.9
Torrecilla Alta barrio, Canóvanas Municipio	7 073	15.2	2 335	15.6
Torrecilla Alta barrio, Loíza Municipio	-	(X)	-	(X)
Torrecilla Baja barrio, Loíza Municipio	2 322	17.0	764	16.0
Torrecillas barrio, Morovis Municipio	739	15.7	253	16.2
Tortugo barrio, San Juan Municipio	4 351	15.3	1 531	14.6
Trujillo Alto zona urbana, Trujillo Alto Municipio	50 841	15.6	17 674	15.9
Trujillo Alto barrio-pueblo, Trujillo Alto Municipio	879	14.3	327	14.4
Trujillo Bajo barrio, Carolina Municipio	9 808	15.7	3 169	15.7
Tuna barrio, San Germán Municipio	139	12.9	51	17.6
Turabo barrio, Caguas Municipio	15 600	15.5	5 566	15.5
Unibón barrio, Morovis Municipio	3 495	14.3	1 083	15.9
Universidad barrio, San Juan Municipio	2 501	12.8	993	14.6
Utuado zona urbana, Utuado Municipio	9 887	15.6	3 611	16.0
Utuado barrio-pueblo, Utuado Municipio	5 363	15.4	2 094	15.9
Vacas barrio, Villalba Municipio	3 196	15.3	975	16.5
Vaga barrio, Morovis Municipio	648	14.5	184	15.2
Valenciano Abajo barrio, Juncos Municipio	3 782	16.9	1 341	15.6
Valenciano Arriba barrio, Juncos Municipio	1 250	14.3	451	14.9
Vayas barrio, Ponce Municipio	1 338	15.2	530	16.2
Vázquez comunidad, Salinas Municipio	2 297	17.7	841	17.1
Vega Alta zona urbana, Vega Alta Municipio	11 755	16.3	4 043	16.3
Vega Alta barrio-pueblo, Vega Alta Municipio	1 242	15.5	540	16.7
Vega Baja zona urbana, Vega Baja Municipio	28 811	15.6	10 272	15.6
Vega Baja barrio-pueblo, Vega Baja Municipio	890	13.3	466	14.6
Vega Redonda barrio, Comerío Municipio	1 020	15.6	346	13.0
Vegas barrio, Cayey Municipio	3 029	15.0	1 094	15.4
Vegas barrio, Yauco Municipio	178	8.4	56	14.3
Vegas Abajo barrio, Adjuntas Municipio	518	14.7	164	14.0
Vegas Arriba barrio, Adjuntas Municipio	1 131	14.9	415	14.2
Veguitas barrio, Jayuya Municipio	3 964	15.4	1 266	16.5
Victoria barrio, Aguadilla Municipio	2 043	16.3	821	16.7
Vieques comunidad, Loíza Municipio	4 325	15.1	1 403	15.7
Vieques zona urbana, Vieques Municipio	2 136	16.2	1 099	15.4
Villalba zona urbana, Villalba Municipio	4 388	16.0	1 365	16.3
Villalba barrio-pueblo, Villalba Municipio	1 040	16.7	342	16.1
Villalba Abajo barrio, Villalba Municipio	3 054	15.8	1 019	16.3
Villalba Arriba barrio, Villalba Municipio	6 552	16.1	2 035	16.2
Viví Abajo barrio, Utuado Municipio	2 817	16.4	959	16.0
Viví Arriba barrio, Utuado Municipio	570	12.5	185	15.1
Voladoras barrio, Moca Municipio	4 571	15.6	1 662	16.9
Yabucoa zona urbana, Yabucoa Municipio	6 636	15.9	2 534	16.1
Yabucoa barrio-pueblo, Yabucoa Municipio	3 184	14.9	1 301	16.1

Table 66. **Percent of Population and Housing Units in Sample: 2000**—Con.

[Data based on a sample (except Tables 65-68). For information on confidentiality protection, coverage, sampling error, and nonsampling error, see Appendix G.
For location of definitions, see "How to Use This Census Report"]

Puerto Rico Municipio Municipio Subdivision and Place Subbarrio	Population		Housing units	
	100-percent count	Percent in sample	100-percent count	Percent in sample
MUNICIPIO SUBDIVISION AND PLACE—Con.				
Yahuecas barrio, Adjuntas Municipio	1 434	16.4	529	16.3
Yauco zona urbana, Yauco Municipio	19 609	15.8	7 452	16.4
Yauco barrio-pueblo, Yauco Municipio	4 258	15.7	2 066	16.9
Yaurel comunidad, Arroyo Municipio	1 468	15.2	539	15.8
Yaurel barrio, Arroyo Municipio	1 926	15.5	737	15.7
Yayales barrio, Adjuntas Municipio	619	17.6	218	16.1
Yeguada barrio, Camuy Municipio	2 565	14.7	911	15.1
Yeguada barrio, Vega Baja Municipio	1 724	14.6	599	16.0
Zamas barrio, Jayuya Municipio	607	14.3	213	16.4
Zanja barrio, Camuy Municipio	3 080	15.8	1 116	15.8
Zarzal barrio, Río Grande Municipio	13 385	15.7	5 343	15.6
SUBBARRIO				
Aguada Municipio	42 042	15.8	15 590	16.4
Aguada barrio-pueblo	1 755	15.4	833	16.1
California subbarrio	812	13.7	357	15.4
Rosario subbarrio	943	16.9	476	16.6
Aguadilla Municipio	64 685	15.3	24 882	15.9
Aguadilla barrio-pueblo	4 884	13.8	2 580	14.6
Higüey subbarrio	998	14.8	461	15.8
Iglesia subbarrio	280	10.4	186	10.8
Nuevo subbarrio	509	14.3	242	13.6
Santa Bárbara subbarrio	960	12.9	465	14.6
Tamarindo subbarrio	1 691	13.0	1 035	14.7
Aibonito Municipio	26 493	15.5	9 163	15.8
Aibonito barrio-pueblo	3 662	16.0	1 520	15.8
Pueblo Norte subbarrio	1 116	16.0	550	16.0
Pueblo Sur subbarrio	2 546	15.9	970	15.7
Añasco Municipio	28 348	15.7	10 723	16.0
Añasco barrio-pueblo	1 038	19.2	553	17.2
Cuartel Cuarto subbarrio	641	20.6	330	18.5
Cuartel Primero subbarrio	217	18.9	131	16.0
Cuartel Segundo subbarrio	28	14.3	22	13.6
Cuartel Tercero subbarrio	152	14.5	70	14.3
Arecibo Municipio	100 131	15.7	38 974	15.8
Arecibo barrio-pueblo	10 596	15.6	4 680	15.8
Buenos Aires subbarrio	730	13.2	288	15.6
Jareales subbarrio	-	(X)	-	(X)
La Cruz subbarrio	126	19.0	74	16.2
Miramar subbarrio	2 017	16.1	981	15.7
Monserrate subbarrio	166	19.3	76	19.7
Rosario subbarrio	133	13.5	73	17.8
San Felipe subbarrio	883	16.1	465	15.9
San Luis subbarrio	6 306	15.4	2 616	15.6
Vigía subbarrio	235	21.3	107	16.8
Arroyo Municipio	19 117	15.8	7 287	16.1
Arroyo barrio-pueblo	1 503	17.7	673	16.8
Cuatro Calles subbarrio	276	18.1	113	15.9
Pueblo Este subbarrio	1 104	17.2	493	16.8
Pueblo Oeste subbarrio	123	21.1	67	17.9
Cabo Rojo Municipio	46 911	15.7	23 182	16.2
Cabo Rojo barrio-pueblo	1 305	16.3	752	16.0
Pueblo Norte subbarrio	672	16.8	416	15.6
Pueblo Nuevo subbarrio	161	13.7	66	16.7
Pueblo Sud subbarrio	472	16.5	270	16.3
Cayey Municipio	47 370	14.9	17 782	15.7
Cayey barrio-pueblo	15 706	15.1	6 342	16.0
Pueblo Norte subbarrio	8 573	15.5	3 486	16.5
Pueblo Sur subbarrio	7 133	14.6	2 856	15.5
Fajardo Municipio	40 712	15.1	17 136	15.6
Fajardo barrio-pueblo	17 864	15.2	7 375	15.7
Pueblo Este subbarrio	323	15.8	157	15.3
Pueblo Norte subbarrio	6 886	14.8	2 536	15.4
Pueblo Oeste subbarrio	5 365	15.2	2 292	15.7
Pueblo Sur subbarrio	512	18.2	283	16.6
Puerto Real subbarrio	4 778	15.5	2 107	15.9
Guayanilla Municipio	23 072	16.1	8 147	16.6
Guayanilla barrio-pueblo	4 832	16.9	1 708	17.1
Poblado Sitios subbarrio	3 534	16.4	1 253	16.7
Pueblo subbarrio	1 298	18.2	455	18.2
Humacao Municipio	59 035	14.9	22 559	15.2
Humacao barrio-pueblo	4 787	15.0	1 921	15.0
San Francisco subbarrio	2 539	15.6	967	15.3
San Juan subbarrio	141	10.6	63	11.1
Santiago subbarrio	586	12.8	231	16.0
Santo Domingo subbarrio	1 521	15.4	660	14.5
Juana Díaz Municipio	50 531	16.2	16 490	16.5
Juana Díaz barrio-pueblo	4 555	16.3	1 724	16.5
Pueblo Este subbarrio	1 902	15.4	713	16.3
Pueblo Norte subbarrio	463	19.4	184	17.4
Pueblo Oeste subbarrio	1 629	16.5	630	16.2
Pueblo Sur subbarrio	561	16.6	197	17.3

Puerto Rico Municipio Municipio Subdivision and Place Subbarrio	Population		Housing units	
	100-percent count	Percent in sample	100-percent count	Percent in sample
SUBBARRIO—Con.				
Juncos Municipio	36 452	15.6	13 064	15.4
Juncos barrio-pueblo	2 637	15.6	1 284	15.6
Pueblo Norte subbarrio	1 195	15.5	589	15.6
Pueblo Sur subbarrio	1 442	15.7	695	15.5
Manatí Municipio	45 409	15.2	17 113	15.0
Manatí barrio-pueblo	7 162	15.1	3 152	14.7
Pueblo Poniente subbarrio	1 469	15.0	712	14.3
Pueblo Saliente subbarrio	5 693	15.2	2 440	14.8
Maunabo Municipio	12 741	15.6	4 482	16.3
Maunabo barrio-pueblo	395	16.2	190	17.4
Pueblo Este subbarrio	292	14.7	136	17.6
Pueblo Oeste subbarrio	103	20.4	54	16.7
Mayagüez Municipio	98 434	16.0	39 364	15.9
Mayagüez barrio-pueblo	32 043	16.1	14 392	15.9
Candelaria subbarrio	4 157	15.2	2 060	16.3
Cárcel subbarrio	10 338	16.3	4 663	15.9
Marina Meridional subbarrio	6 323	16.3	2 508	16.5
Marina Septentrional subbarrio	2 803	16.7	1 207	15.8
Río subbarrio	4 737	15.9	2 126	15.7
Salud subbarrio	3 685	16.0	1 828	15.0
Ponce Municipio	186 475	15.7	66 471	16.2
Canas Urbano barrio	21 482	16.4	8 808	16.5
Baldorioty de Castro subbarrio	10 643	16.2	3 739	16.5
Clausells subbarrio	3 700	16.5	1 609	16.2
Reparada subbarrio	7 139	16.6	3 460	16.6
Sabana Grande Municipio	25 935	16.2	9 982	16.7
Sabana Grande barrio-pueblo	1 807	17.9	905	16.2
Pueblo Norte subbarrio	1 000	17.1	489	16.2
Pueblo Sud subbarrio	807	18.8	416	16.3
Salinas Municipio	31 113	16.3	11 876	16.5
Aguirre barrio	12 128	16.5	4 772	16.7
Aguirre (Rural) subbarrio	9 141	16.4	3 554	16.7
Central Aguirre subbarrio	1 560	17.1	552	16.7
Coquí subbarrio	1 132	16.4	529	16.1
San Felipe subbarrio	295	18.3	137	18.2
San Germán Municipio	37 105	15.9	14 335	16.2
San Germán barrio-pueblo	3 307	16.4	1 705	16.4
Pueblo Central subbarrio	962	19.0	485	16.9
Pueblo Occidental subbarrio	1 465	13.9	760	16.1
Pueblo Oriental subbarrio	880	17.7	460	16.3
San Juan Municipio	434 374	14.5	182 101	14.3
Hato Rey Central barrio	20 867	13.6	9 484	13.8
Ciudad Nueva subbarrio	1 855	14.3	862	13.7
Floral Park subbarrio	1 502	12.1	809	13.2
Las Monjas subbarrio	8 884	13.3	3 881	13.6
Quintana subbarrio	8 626	13.9	3 932	14.2
Hato Rey Norte barrio	16 461	14.1	7 992	14.2
Eleanor Roosevelt subbarrio	5 075	13.7	2 826	14.2
El Vedado subbarrio	3 063	14.5	1 569	13.9
Martín Peña subbarrio	4 677	13.4	2 465	13.8
Puerto Nuevo subbarrio	3 646	15.3	1 132	16.0
Hato Rey Sur barrio	10 868	12.9	5 363	13.9
Bella Vista subbarrio	1 739	13.1	1 121	14.0
Hyde Park subbarrio	5 706	13.8	2 672	14.3
La 37 subbarrio	1 332	8.9	522	12.6
Santa Rita subbarrio	2 091	13.1	1 048	13.2
Oriente barrio	34 799	15.2	13 456	14.9
Borinquen subbarrio	1 469	15.2	610	14.9
López Sicardó subbarrio	13 815	14.9	5 323	14.7
San José subbarrio	19 515	15.4	7 523	15.1
Pueblo barrio	9 391	13.9	4 036	13.8
Buen Consejo subbarrio	2 739	15.3	1 195	15.4
Capetillo subbarrio	2 180	12.3	949	12.1
Monte Rey subbarrio	1 874	15.3	676	15.7
Río Piedras Antiguo subbarrio	460	10.7	207	9.7
Ubarri subbarrio	698	11.9	375	9.9
Venezuela subbarrio	1 440	13.6	634	14.8
San Juan Antiguo barrio	7 963	13.4	4 353	11.1
Ballajá subbarrio	8	-	6	-
Catedral subbarrio	493	9.1	347	7.5
Marina subbarrio	416	11.8	216	12.5
Mercado subbarrio	1 018	13.0	661	11.6
Puerta de Tierra subbarrio	4 135	14.8	1 790	12.8
San Cristóbal subbarrio	1 221	12.4	832	9.7
San Francisco subbarrio	672	11.6	501	8.8
Santurce barrio	94 067	13.4	45 916	12.8
Alto del Cabro subbarrio	1 164	13.3	633	11.8
Bayola subbarrio	564	13.8	412	15.5
Bolívar subbarrio	1 223	15.7	508	13.4
Buenos Aires subbarrio	1 303	11.8	468	11.3
Campo Alegre subbarrio	942	12.8	507	12.6
Chícharo subbarrio	722	11.5	328	12.2
Condadito subbarrio	748	10.4	432	11.3
Condado subbarrio	6 170	11.8	4 836	11.2
Figueroa subbarrio	1 016	11.9	565	9.7
Gandul subbarrio	2 035	9.9	962	9.9
Herrera subbarrio	1 841	14.3	790	13.7
Hipódromo subbarrio	2 017	12.1	963	13.3
Hoare subbarrio	3	-	3	-

Table 66. **Percent of Population and Housing Units in Sample: 2000**—Con.

[Data based on a sample (except Tables 65-68). For information on confidentiality protection, coverage, sampling error, and nonsampling error, see Appendix G. For location of definitions, see "How to Use This Census Report"]

Puerto Rico **Municipio** **Municipio Subdivision and Place** **Subbarrio**	Population		Housing units	
	100-percent count	Percent in sample	100-percent count	Percent in sample
SUBBARRIO—Con.				
San Juan Municipio—Con.				
Santurce barrio—Con.				
Isla Grande subbarrio	753	9.3	545	9.4
Las Casas subbarrio	6 775	13.9	2 635	13.4
Las Marías subbarrio	1 172	10.2	685	9.5
Las Palmas subbarrio	2 772	13.3	1 137	13.5
La Zona subbarrio	1 280	16.6	543	14.9
Loíza subbarrio	2 139	15.1	950	13.8
Machuchal subbarrio	1 212	13.1	606	13.0
María Moczó subbarrio	1 964	13.8	813	13.3
Marruecos subbarrio	-	(X)	2	-
Martín Peña subbarrio	415	9.4	171	12.3
Melilla subbarrio	926	13.5	431	10.9
Merhoff subbarrio	2 992	13.4	1 290	13.5
Minillas subbarrio	1 484	12.7	924	12.3
Miramar subbarrio	5 440	12.6	3 166	12.3
Monteflores subbarrio	1 657	15.4	912	14.0
Obrero subbarrio	11 467	13.7	5 057	13.8
Ocean Park subbarrio	1 976	14.8	1 121	13.6
Parque subbarrio	3 251	12.3	2 068	12.8
Pozo del Hato subbarrio	137	13.9	93	12.9
Pulguero subbarrio	1 196	14.2	571	12.8
Sagrado Corazón subbarrio	1 646	14.3	917	12.8
San Juan Moderno subbarrio	1 083	14.1	693	14.1
San Mateo subbarrio	1 989	11.8	1 120	12.3
Seboruco subbarrio	2 198	12.4	943	12.0
Shanghai subbarrio	11 331	13.5	4 169	13.0
Tras Talleres subbarrio	2 453	16.2	1 104	13.7
Villa Palmeras subbarrio	2 648	15.3	1 030	15.0
Universidad barrio	2 501	12.8	993	14.6
Amparo subbarrio	-	(X)	-	(X)
Auxilio Mutuo subbarrio	1 089	9.9	342	14.0
Institución subbarrio	144	13.9	74	14.9
Valencia subbarrio	1 268	15.1	577	14.9
San Sebastián Municipio	44 204	15.5	16 682	15.5
San Sebastián barrio-pueblo	1 952	14.9	946	15.0
Norzagaray subbarrio	1 161	14.4	530	15.5
Urréjola subbarrio	791	15.7	416	14.4
Yauco Municipio	46 384	16.0	17 062	16.5
Yauco barrio-pueblo	4 258	15.7	2 066	16.9
Pueblo Norte subbarrio	3 586	15.6	1 701	17.0
Pueblo Sud subbarrio	672	16.5	365	16.7

Table 67. **Percent of Population and Housing Units in Sample: 2000**

[The above table was omitted because there were no qualifying areas.]

Table 68. **Percent of Population and Housing Units in Sample: 2000**

[The above table was omitted because there were no qualifying areas.]

Appendix A.
Geographic Terms and Concepts

CONTENTS

	Page
Area Measurement	A–3
Barrio (See Puerto Rico)	A–11
Barrio-Pueblo (See Puerto Rico)	A–11
Block (See Census Block)	A–5
Block Group (BG)	A–3
Boundary Changes	A–4
Census Block	A–5
Census Code (See Geographic Code)	A–7
Census Designated Place (CDP) (See Place)	A–10
Census Division (See also Census Region)	A–6
Census Geographic Code (See Geographic Code)	A–7
Census Region (See also Census Division)	A–6
Census Tract	A–6
Central City (See Metropolitan Area)	A–9
Central Place (See Urban and Rural)	A–12
Comparability (See Boundary Changes)	A–4
Comunidad (See Puerto Rico)	A–11
Congressional District (CD)	A–7
Consolidated Metropolitan Statistical Area (CMSA) (See Metropolitan Area)	A–9
Division (See Census Division)	A–6
Extended Place (See Urban and Rural)	A–13
Federal Information Processing Standards (FIPS) Code (See Geographic Code)	A–7
Geographic Code	A–7
Geographic Hierarchy (See Introduction—Geographic Presentation of Data)	A–2
Geographic Presentation (See Introduction—Geographic Presentation of Data)	A–2
Hierarchical Presentation (See Introduction—Geographic Presentation of Data)	A–2
Internal Point	A–8
Introduction—Geographic Presentation of Data	A–2
Inventory Presentation (See Introduction—Geographic Presentation of Data)	A–2
Island Areas of the United States	A–8
Land Area (See Area Measurement)	A–3
Latitude (See Internal Point)	A–8
Longitude (See Internal Point)	A–8
Metropolitan Area (MA)	A–8
Metropolitan Area Title and Code (See Metropolitan Area)	A–9
Metropolitan Statistical Area (MSA) (See Metropolitan Area)	A–9
Minor Civil Division (MCD) (See Puerto Rico)	A–11
Municipio (See Puerto Rico)	A–11
Place	A–10
Population or Housing Unit Density	A–10
Primary Metropolitan Statistical Area (PMSA) (See Metropolitan Area)	A–9
Public Use Microdata Area (PUMA)	A–10
Public Use Microdata Sample (PUMS) File (See Public Use Microdata Area)	A–10
Puerto Rico	A–11
Region (See Census Region)	A–6
Rural (See Urban and Rural)	A–12
School District	A–11
State (or Statistically Equivalent Entity)	A–12
Subbarrio (See Puerto Rico)	A–11
Sub-MCD (See Puerto Rico)	A–11

Super-PUMA (See Public Use Microdata Area) A–10
Tabulation Block Group (See Block Group) A–3
TIGER® Database A–12
Tract (See Census Tract) A–6
United States Postal Service (USPS) Code (See Geographic Code) A–8
Urban (See Urban and Rural) A–12
Urban and Rural A–12
Urban Cluster (UC) (See Urban and Rural) A–13
Urban Cluster Central Place (See Urban and Rural) A–12
Urban Cluster Title and Code (See Urban and Rural) A–13
Urbanized Area (UA) (See Urban and Rural) A–13
Urbanized Area Central Place (See Urban and Rural) A–13
Urbanized Area Title and Code (See Urban and Rural) A–12
Voting District (VTD) A–13
Water Area (See Area Measurement) A–3
ZIP Code® (See ZIP Code® Tabulation Area) A–14
ZIP Code® Tabulation Area (ZCTA™) A–14
Zona Urbana (See Puerto Rico) A–11

INTRODUCTION—GEOGRAPHIC PRESENTATION OF DATA

In decennial census data products, geographic entities usually are presented in an hierarchical arrangement or as an inventory listing.

Hierarchical Presentation

An hierarchical geographic presentation shows the geographic entities in a superior/subordinate structure. This structure is derived from the legal, administrative, or areal relationships of the entities. The hierarchical structure is depicted in report tables by means of indentation and is explained for computer-readable media in the geographic coverage portion of the abstract in the technical documentation. An example of hierarchical presentation is the "standard census geographic hierarchy" for Puerto Rico: census block, within block group, within census tract, within place, within municipio subdivision, within municipio, within Puerto Rico. Graphically, this is shown as:

Puerto Rico
  Municipio
    Municipio subdivision (barrio or barrio-pueblo)
      Place (or part)(comunidad or zona urbana)
        Census tract (or part)
          Block group (or part)
            Census block

Figure A–1, which is a diagram of the geographic hierarchy for Puerto Rico, presents this information as a series of "nesting" relationships. For example, a line linking "census tract" and "municipio" means that a census tract cannot cross a municipio line, and so forth.

Inventory Presentation

An inventory presentation of geographic entities is one in which all entities of the same type are shown in alphabetical, code, or geographic sequence, without reference to their hierarchical relationships. Generally, an inventory presentation shows totals for entities that may be split in a hierarchical presentation, such as place, census tract, or block group. An example of a series of

inventory presentations is Puerto Rico, followed by all the municipios in Puerto Rico, followed by all the places (comunidades and zonas urbanas) in Puerto Rico. Graphically, this is shown as:

Puerto Rico

Municipio A
Municipio B
Municipio C

Comunidad X
Zona Urbana Y
Comunidad Z

AREA MEASUREMENT

Area measurement data provide the size, in square units (metric and nonmetric) of geographic entities for which the U.S. Census Bureau tabulates and disseminates data. Area is calculated from the specific boundary recorded for each entity in the U.S. Census Bureau's geographic database (see TIGER® database). These area measurements are recorded as whole square meters. (To convert square meters to square kilometers, divide by 1,000,000; to convert square kilometers to square miles, divide by 2.589988; to convert square meters to square miles, divide by 2,589,988.)

The U.S. Census Bureau provides area measurement data for both land area and total water area. The water area figures for Puerto Rico include inland, coastal, and territorial water. (For the 1990 census, the U.S. Census Bureau provided area measurements for land and total water; water area for each of the water classifications was available in the Geographic Identification Code Scheme (GICS) product only.) "Inland water" consists of any lake, reservoir, pond, or similar body of water that is recorded in the U.S. Census Bureau's geographic database. It also includes any river, creek, canal, stream, or similar feature that is recorded in that database as a two-dimensional feature (rather than as a single line). The portions of the oceans and related large embayments (such as the Bahia de Añasco and Sonda de Vieques), and the Caribbean Sea that belong to the United States and its territories are classified as "coastal" and "territorial" waters. Rivers and bays that empty into these bodies of water are treated as "inland water" from the point beyond which they are narrower than one nautical mile across. Identification of land and inland, coastal and territorial, waters is for data presentation purposes only and does not necessarily reflect their legal definitions.

Land and water area measurements may disagree with the information displayed on U.S. Census Bureau maps and in the TIGER® database because, for area measurement purposes, features identified as "intermittent water" are reported as land area. For this reason, it may not be possible to derive the land area for an entity by summing the land area of its component census blocks. In addition, the water area measurement reported for some geographic entities includes water that is not included in any lower-level geographic entity. Therefore, because water is contained only in a higher-level geographic entity, summing the water measurements for all the component lower-level geographic entities will not yield the water area of that higher-level entity. This occurs, for example, where water is associated with a municipio but is not within the legal boundary of any minor civil division. Crews-of-vessels entities (see CENSUS TRACT and CENSUS BLOCK) do not encompass territory and, therefore, have no area measurements.

The accuracy of any area measurement data is limited by the accuracy inherent in (1) the location and shape of the various boundary information in the TIGER® database, (2) the location and shapes of the shorelines of water bodies in that database, and (3) rounding affecting the last digit in all operations that compute and/or sum the area measurements.

BLOCK GROUP (BG)

A block group (BG) consists of all census blocks having the same first digit of their four-digit identifying numbers within a census tract. For example, block group 3 (BG 3) within a census tract includes all blocks numbered from 3000 to 3999. BGs generally contain between 600 and 3,000

people, with an optimum size of 1,500 people. BGs for special places must contain a minimum of 300 people. (Special places include correctional institutions, military installations, college campuses, worker's dormitories, hospitals, nursing homes, and group homes.)

Most BGs were delineated by local participants as part of the U.S. Census Bureau's Participant Statistical Areas Program. The U.S. Census Bureau delineated BGs only where a government declined to participate or where the U.S. Census Bureau could not identify a potential local participant.

In Puerto Rico, BGs never cross municipio boundaries. BGs never cross the boundaries of census tracts, but may cross the boundary of any other geographic entity required as a census block boundary (see CENSUS BLOCK).

In decennial census data tabulations for Puerto Rico, a BG may be split to present data for every unique combination of municipio subdivision, place, voting district, or other tabulation entity shown in the data products. For example, if BG 3 is partly in a barrio and partly outside the barrio, there are separate tabulated records for each portion of BG 3. BGs are used in tabulating data islandwide, as was done for the 1990 census and for all block-numbered areas in the 1980 census. For data presentation purposes, BGs are a substitute for the enumeration districts (EDs) used for reporting data in many parts of Puerto Rico for the 1980 census and throughout Puerto Rico for pre-1980 censuses. Also, BGs are the lowest level of the geographic hierarchy for which the U.S. Census Bureau tabulates and presents sample data.

BOUNDARY CHANGES

Some of the legal and statistical entities in Puerto Rico for which the U.S. Census Bureau tabulates decennial census data have had boundary changes between the 1990 census and Census 2000; that is, between January 2, 1990, and January 1, 2000. Boundary changes to legal entities result from:

1. Annexations to or detachments from legally established governmental units (in Puerto Rico, six municipios had boundary changes).
2. Establishment of new legal entities.
3. Decisions by federal, state, and local courts.

Statistical entity boundaries generally are reviewed by municipio governments or the Puerto Rico Planning Board and can have changes to adjust boundaries to visible features to better define the geographic area each encompasses or to account for shifts and changes in the population distribution within an area.

The historical counts shown for municipios, municipio subdivisions, subbarrios, and places are not updated for such changes, and thus reflect the population and housing units in each entity as delineated at the time of each decennial census. Boundary changes are not reported for some entities, such as census designated places and block groups.

Changes to the boundaries for census tracts and, for the first time, for census blocks are available in relationship files, which are only available in computer-readable form. The census tract relationship files feature the relationship of census tracts/block numbering areas at the time of the 1990 census to census tracts for Census 2000, and vice versa, including partial relationships. For the first time, the census tract relationship files show a measure of the magnitude of change using the proportion of the length of roads and sides of roads contained in partial census tracts. This information can be used to proportion the data for the areas where census tracts have changed.

The census block relationship files, which are available only in computer-readable form, present relationships of the 1990 census and Census 2000 blocks on the basis of whole blocks or part blocks ("P"). The following relationships can be derived:

	1990 census block	2000 census block
One to one	601	1017
One to many	101 P	3028
	101 P	2834
Many to one	410	2554 P
	503	2554 P
Many to many	404	1007 P
	501 P	1007 P
	502 P	1008 P

Block relationship files are available to compare the following sets of census blocks:

1990 tabulation block to 2000 collection block,
2000 collection block to 2000 tabulation block, and
1990 tabulation block to 2000 tabulation block.

Census tract relationship files and block relationship files are not geographic equivalency files. For a true areal comparison between the census tracts/block numbering areas and blocks used for the 1990 census and the census tracts and blocks used for Census 2000 (as well as other geographic areas), it is necessary to use the 2000 TIGER/Line® files. The 2000 TIGER/Line files will contain 1990 and 2000 boundaries for municipios, municipio subdivisions, subbarrios, places, census tracts, census blocks, and by derivation from the census blocks, block groups.

CENSUS BLOCK

Census blocks are areas bounded on all sides by visible features, such as streets, roads, streams, and railroad tracks, and by invisible boundaries, such as municipio and barrio and subbarrio limits, property lines, and short, imaginary extensions of streets and roads. Generally, census blocks are small in area; for example, a block bounded by streets. However, census blocks in sparsely settled areas may contain many square miles of territory.

All territory in Puerto Rico has been assigned block numbers, as was the case for the 1990 census. To improve operational efficiency and geographic identifications, the U.S. Census Bureau has introduced different numbering systems for tabulation blocks used in decennial census data products, and for collection blocks, used in administering the census. (In 1990, there generally was a single numbering system.) Collection block numbers are available only in the TIGER/Line® data products; the U.S. Census Bureau does not tabulate data for collection blocks.

Many tabulation blocks, used in decennial census data products, represent the same geographic area as the collection blocks used in the Census 2000 enumeration process. Where the collection blocks include territory in two or more geographic entities, each unique piece required for data tabulation is identified as a separate tabulation block with a separate block number. It is possible for two or more collection blocks to be combined into a single tabulation block. This situation can occur when a visible feature established as a collection block boundary is deleted during the field update operation. Tabulation blocks do not cross the boundaries of any entity for which the U.S. Census Bureau tabulates data, including census tracts, municipios, municipio subdivisions, places, subbarrios, urban and rural areas, voting districts, and ZIP Code® tabulation areas. Tabulation blocks also generally do not cross the boundaries of certain landmarks, including military installations, national parks, and national monuments.

Tabulation blocks are identified uniquely within census tract by means of a four-digit number. (The 1990 census block numbers had three digits, with a potential alphabetic suffix.) The Census 2000 collection blocks are numbered uniquely within municipio, and consist of four digits. For its Census 2000 data tabulations, the U.S. Census Bureau created a unique set of census block numbers immediately before beginning the tabulation process. These are the census block numbers seen in the data presentations. For the 1990 census, the U.S. Census Bureau created a separate block with a suffix of “Z” to identify crews-of-vessels population. For Census 2000, crews-of-vessels population is assigned to the land block identified by the U.S. Census Bureau as associated with the home port of the vessel.

Participants in certain U.S. Census Bureau-sponsored programs were able to request that line features in the TIGER® database be held as tabulation block boundaries, provided that these conformed to U.S. Census Bureau criteria. This option was available to participants in the Puerto Rico Census 2000 Redistricting Data Program and the Puerto Rico Block Boundary Definition Project.

The U.S. Census Bureau introduced a different method for identifying the water areas of census blocks. For the 1990 census, water was not uniquely identified within a census block; instead, all water area internal to a block group was given a single block number ending in "99" (for example, in block group 1, all water was identified as block 199). A suffix was added to each water block number where the block existed in more than one tabulation entity within its block group. For Census 2000, water area located completely within the boundary of a single land tabulation block has the same block number as that land block. Water area that touches more than one land block is assigned a unique block number not associated with any adjacent land block. The water block numbers begin with the block group number followed by "999" and proceed in descending order (for example, in block group 3, the numbers assigned to water areas that border multiple land blocks are 3999, 3998, etc.). In some block groups, the numbering of land blocks might use enough of the available numbers to reach beyond the 900 range within the block group. For this reason, and because some land blocks include water (ponds and small lakes), no conclusions about whether a block is all land or all water can be made by looking at the block number. The land/water flag, set at the polygon level in the TIGER® database and shown in TIGER/Line® and statistical data tabulation files, is the only way to know if a block is all water when viewing the computer files. On maps, water areas are shown with a screen symbol.

CENSUS DIVISION

Census divisions are groupings of states and the District of Columbia that are subdivisions of the four census regions. There are nine census divisions, which the U.S. Census Bureau established in 1910 for the presentation of census data.

Puerto Rico and the Island Areas are not part of any census region or census division.

CENSUS REGION

Census regions are groupings of states and the District of Columbia that subdivide the United States for the presentation of census data. There are four census regions—Northeast, Midwest, South, and West. Each of the four census regions is divided into two or more census divisions.

Puerto Rico and the Island Areas are not part of any census region or census division.

CENSUS TRACT

Census tracts are small, relatively permanent statistical subdivisions of a municipio delineated by local participants or the Puerto Rico Planning Board as part of the U.S. Census Bureau's Participant Statistical Areas Program. The primary purpose of census tracts is to provide a stable set of geographic units for the presentation of decennial census data. This is the first decennial census for which all of Puerto Rico is covered by census tracts. For the 1990 census, some municipios had census tracts and others had block numbering areas (BNAs). For Census 2000, all BNAs were replaced by census tracts, which may or may not represent the same areas.

Census tracts in Puerto Rico generally have between 1,500 and 8,000 people, with an optimum size of 4,000 people. Municipios with fewer than 1,500 people have a single census tract. Census tracts on special places must contain a minimum of 1,000 people. (Special places include correctional institutions, military installations, college campuses, workers' dormitories, hospitals, nursing homes, and group homes.) When first delineated, census tracts are designed to be relatively homogeneous with respect to population characteristics, economic status, and living conditions. The spatial size of census tracts varies widely depending on the density of settlement. Census tract boundaries are delineated with the intention of being maintained over many decades so that

statistical comparisons can be made from decennial census to decennial census. However, physical changes in street patterns caused by highway construction, new developments, and so forth, may require occasional boundary revisions. In addition, census tracts occasionally are split due to population growth or combined as a result of substantial population decline.

Census tracts are identified by a four-digit basic number and may have a two-digit numeric suffix; for example, 6059.02. The decimal point separating the four-digit basic tract number from the two-digit suffix is shown in the printed reports and on census maps. In computer-readable files, the decimal point is implied. Many census tracts do not have a suffix; in such cases, the suffix field is either left blank or is zero-filled. Leading zeros in a census tract number (for example, 002502) are shown only in computer-readable files. Census tract suffixes may range from .01 to .98. For the 1990 census, the .99 suffix was reserved for census tracts/block numbering areas (BNAs) that contained only crews-of-vessels population; for Census 2000, the crews-of-vessels population is included with the related census tract.

Census tract numbers range from 1 to 9999 and are unique within a municipio. The U.S. Census Bureau reserves the basic census tract numbers 9400 to 9499 for census tracts delineated within or to encompass American Indian reservations and off-reservation trust lands that exist in multiple states or counties in the United States. The number 0000 in computer-readable files identifies a census tract delineated to provide complete coverage of water area in territorial seas.

CONGRESSIONAL DISTRICT (CD)

Congressional districts (CDs) are the 435 areas from which people are elected to the U.S. House of Representatives. After the apportionment of congressional seats among the states, based on census population counts, each state is responsible for establishing CDs for the purpose of electing representatives. Each CD is to be as equal in population to all other CDs in the state as practicable.

CDs are identified with a two-digit Federal Information Processing Standards (FIPS) code. The code "00" is used for states with a single representative.

Puerto Rico is represented in the House of Representatives by a resident commissioner whom may not vote on the floor of the House of Representatives, but may vote on legislation as it is considered by committees to which he/she has been named. In computer-readable data products that display a congressional district field, the two-digit FIPS code "98" is used to identify such a representational area.

GEOGRAPHIC CODE

Geographic codes are shown primarily in computer-readable data products, such as computer tape and CD-ROM/DVD media, including data tabulations and data tables associated with computer-readable boundary files, but they also are shown on some U.S. Census Bureau maps. Census codes are used only if there is no Federal Information Processing Standards (FIPS) code for the same geographic entity or if the FIPS code is not adequate for data presentation. A code that is not identified as either "census" or "FIPS" is usually a census code for which there is no FIPS equivalent. Entities in Puerto Rico that use only FIPS codes in U.S. Census Bureau products are congressional district, municipio, municipio subdivision, subbarrio, metropolitan area (that is, metropolitan statistical area, consolidated metropolitan statistical area, and primary metropolitan statistical area), place, and Puerto Rico.

Census Code

Census codes are assigned for a variety of geographic entities in Puerto Rico, including urbanized area, urban cluster, and voting district. The structure, format, and meaning of census codes used in U.S. Census Bureau data products appear in the appropriate technical documentation.

Federal Information Processing Standards (FIPS) Code

Federal Information Processing Standards (FIPS) codes are assigned for a variety of geographic entities, including congressional district, municipio, municipio subdivision, metropolitan area, place, and Puerto Rico. The structure, format, and meaning of FIPS codes used in U.S. Census Bureau data products appear in the appropriate technical documentation.

The objective of FIPS codes is to improve the ability to use the data resources of the federal government and avoid unnecessary duplication and incompatibilities in the collection, processing, and dissemination of data. The FIPS codes and FIPS code documentation are available online at http://www.itl.nist.gov/fipspubs/index.htm. Further information about the FIPS 5-2, 6-4, and 9-1 publications (Puerto Rico, municipios, and congressional districts, respectively) is available from the Geographic Areas Branch, Geography Division, U.S. Census Bureau, Washington, DC 20233-7400, telephone 301- 457-1099. Further information about the FIPS 55-DC3 publication (places, municipio subdivisions, and noncensus locational entities) is available from the Geographic Names Office, National Mapping Division, U.S. Geological Survey, 523 National Center, Reston, VA 20192, telephone 703-648-4544.

United States Postal Service (USPS) Code

United States Postal Service (USPS) codes for states and Puerto Rico are used in all decennial census data products. The codes are two-character alphabetic abbreviations. These codes are the same as the Federal Information Processing Standards two-character alphabetic abbreviations.

INTERNAL POINT

An internal point is a set of geographic coordinates (latitude and longitude) that is located within a specified geographic entity. A single point is identified for each entity; for many entities, this point represents the approximate geographic center of that entity. If the shape of the entity causes this point to be located outside the boundary of the entity or in a water body, it is relocated to land area within the entity. In computer-readable products, internal points are shown to six decimal places; the decimal point is implied.

The first character of the latitude or longitude is a plus (+) or a minus (–) sign. A plus sign in the latitude identifies the point as being in the Northern Hemisphere, while a minus sign identifies a location in the Southern Hemisphere. For longitude, a plus sign identifies the point as being in the Eastern Hemisphere, while a minus sign identifies a location in the Western Hemisphere.

ISLAND AREAS OF THE UNITED STATES

The Island Areas of the United States are American Samoa, Guam, the Commonwealth of the Northern Mariana Islands (Northern Mariana Islands), and the Virgin Islands of the United States. The U.S. Census Bureau treats the Island Areas as entities that are statistically equivalent to states for data presentation purposes. Geographic definitions specific to the Island Areas are shown in the appropriate publications and documentation that accompany the data products for the Island Areas.

Sometimes the Island Areas are referred to as “Island Territories” or “Insular Areas.” For the 1990 and previous censuses, the U.S. Census Bureau referred to the entities as “Outlying Areas.” The term “U.S. Minor Outlying Islands” refers to certain small islands under U.S. jurisdiction in the Caribbean and Pacific: Baker Island, Howland Island, Jarvis Island, Johnston Atoll, Kingman Reef, Midway Islands, Navassa Island, Palmyra Atoll, and Wake Island.

METROPOLITAN AREA (MA)

The general concept of a metropolitan area (MA) is one of a large population nucleus, together with adjacent communities that have a high degree of economic and social integration with that nucleus. Some MAs are defined around two or more nuclei.

The MAs and the central cities within an MA are designated and defined by the federal Office of Management and Budget, following a set of official standards that are published in a Federal Register Notice. These standards were developed by the interagency Federal Executive Committee on Metropolitan Areas, with the aim of producing definitions that are as consistent as possible for all MAs nationwide.

In Puerto Rico, the term "central city" can include any place recognized as a zona urbana or comunidad by the Census Bureau in consultation with the Commonwealth government. (As of 2000, all "central cities" in Puerto Rico are defined as zonas urbanas). Puerto Rico does not have legally defined incorporated places corresponding to those of most states.

Each MA must contain either a place with a minimum population of 50,000 or a U.S. Census Bureau-defined urbanized area and a total MA population of at least 100,000. An MA contains one or more central municipios. An MA also may include one or more outlying municipios that have close economic and social relationships with the central municipio. An outlying municipio must have a specified level of commuting to the central municipios and also must meet certain standards regarding metropolitan character, such as population density, urban population, and population growth.

The territory, population, and housing units in MAs are referred to as "metropolitan." The metropolitan category is subdivided into "inside central city" and "outside central city." The territory, population, and housing units located outside territory designated "metropolitan" are referred to as "nonmetropolitan." The metropolitan and nonmetropolitan classification cuts across the other hierarchies; for example, generally there are both urban and rural territory within both metropolitan and nonmetropolitan areas.

To meet the needs of various users, the standards provide for a flexible structure of metropolitan definitions that classify each MA either as a metropolitan statistical area (MSA) or as a consolidated metropolitan statistical area divided into primary metropolitan statistical areas. Documentation of the MA standards and how they are applied is available from the Population Distribution Branch, Population Division, U.S. Census Bureau, Washington, DC 20233-8800, telephone 301-763-2419.

Central City

In each metropolitan statistical area and consolidated metropolitan statistical area, the largest place and, in some cases, one or more additional places are designated as "central cities" under the official standards. A few primary metropolitan statistical areas do not have central cities. The largest central city and, in some cases, up to two additional central cities, are included in the title of the metropolitan area (MA); there also are central cities that are not included in an MA title. An MA central city does not include any part of that place that extends outside the MA boundary.

Consolidated and Primary Metropolitan Statistical Area (CMSA and PMSA)

If an area that qualifies as a metropolitan area (MA) has 1 million people or more, two or more primary metropolitan statistical areas (PMSAs) may be defined within it. Each PMSA consists of a large urbanized municipio or cluster of municipios that demonstrate very strong internal economic and social links, in addition to close ties to other portions of the larger area. When PMSAs are established, the larger MA of which they are component parts is designated a consolidated metropolitan statistical area (CMSA). CMSAs and PMSAs are established only where local governments favor such designations for a large MA.

Metropolitan Statistical Area (MSA)

Metropolitan statistical areas (MSAs) are metropolitan areas (MAs) that are not closely associated with other MAs. These areas typically are surrounded by nonmetropolitan municipios.

Metropolitan Area Title and Code

The title of a metropolitan statistical area (MSA) contains the name of its largest central city and up to two additional central city names, provided that the additional places meet specified levels of population, employment, and commuting. Generally, a place with a population of 250,000 or more is in the title, regardless of other criteria.

The title of a primary metropolitan statistical area (PMSA) may contain up to three place names, as determined above, or up to three municipio names, sequenced in order of population size, from largest to smallest. A consolidated metropolitan statistical area (CMSA) title also may include up to

three names, the first of which generally is the most populous central city in the area. The second name may be the first city or municipio name in the most populous remaining PMSA; the third name may be the first city or municipio name in the next most populous PMSA. A regional designation may be substituted for the second and/or third names in a CMSA title if local opinion supports such a designation and the federal Office of Management and Budget deems it to be unambiguous and suitable.

The titles for all metropolitan areas (MAs) also contain the U.S. Postal Service's abbreviation for the name of each state or state equivalent in which the MA is located. Each MA is assigned a four-digit Federal Information Processing Standards (FIPS) code, in alphabetical order nationwide. If the fourth digit of the code is "2," it identifies a CMSA. Additionally, there is a separate set of two-digit FIPS codes for CMSAs, also assigned alphabetically.

PLACE

Places, for the reporting of decennial census data, include census designated places in Puerto Rico. (Puerto Rico has no incorporated places.) Each place is assigned a five-digit Federal Information Processing Standards (FIPS) code, based on the alphabetical order of the place name within Puerto Rico. If place names are duplicated within Puerto Rico and they represent distinctly different areas, a separate code is assigned to each place name alphabetically by primary municipio in which each place is located, or if both places are in the same municipio, alphabetically by their legal description (for example, "comunidad" before "zona urbana").

Census Designated Place (CDP)

In Puerto Rico, zonas urbanas and comunidades are the statistical equivalents of census designated places. Census designated places (CDPs) are delineated for each decennial census as the statistical counterparts of incorporated places. CDPs are delineated to provide census data for concentrations of population, housing, and commercial structures that are identifiable by name but are not within an incorporated place. CDP boundaries are defined in cooperation with the Puerto Rico Planning Board in consultation with local officials. These boundaries, which usually coincide with visible features or other legal entity boundary, have no legal status, nor do these places have officials elected to serve traditional municipal functions. CDP boundaries may change from one decennial census to the next with changes in the settlement pattern; a CDP with the same name as in an earlier census does not necessarily have the same boundary.

For Census 2000, for the first time, comunidades did not need to meet a minimum population threshold to qualify for tabulation of census data. For the 1990 census and earlier censuses, the U.S. Census Bureau required comunidades to qualify on the basis of containing at least 1,000 people. Zonas urbanas had no minimum population size criteria in 1990.

Beginning with the 1950 census, the U.S. Census Bureau, in cooperation with the Puerto Rico government, identified and delineated boundaries and names for CDPs. In the data products issued in conjunction with Census 2000, the name of each such place is followed by "comunidad" or "zona urbana" as was the case for the 1990 and 1980 censuses. (Comunidades were referred to as "aldeas" prior to the 1990 census.) In the data products issued in conjunction with the 1950, 1960, and 1970 censuses, these places were identified by "(U)," meaning "unincorporated place."

POPULATION OR HOUSING UNIT DENSITY

Population and housing unit density are computed by dividing the total population or number of housing units within a geographic entity (for example, Puerto Rico, municipio, place) by the land area of that entity measured in square kilometers or square miles. Density is expressed as both "people (or housing units) per square kilometer" and "people (or housing units) per square mile" of land area.

PUBLIC USE MICRODATA AREA (PUMA)

A public use microdata area (PUMA) is a decennial census area for which the U.S. Census Bureau provides specially selected extracts of raw data from a small sample of long-form census records that are screened to protect confidentiality. These extracts are referred to as "public use microdata sample (PUMS)" files. Since 1960, data users have been using these files to create their own statistical tabulations and data summaries.

For Census 2000, Puerto Rico participants, following U.S. Census Bureau criteria, delineated two types of PUMAs. PUMAs of one type comprise areas that contain at least 100,000 people. The PUMS files for these PUMAs contain a 5-percent sample of the long-form records. The other type of PUMAs, super-PUMAs, comprise areas of at least 400,000 people. The sample size is 1 percent for the PUMS files for super-PUMAs. The larger 1-percent PUMAs are aggregations of the smaller 5-percent PUMAs.

PUERTO RICO

The U.S. Census Bureau treats the Commonwealth of Puerto Rico as the statistical equivalent of a state for data presentation purposes. Each state and statistically equivalent entity is assigned a two-digit Federal Information Processing Standards (FIPS) code in alphabetical order by state name, followed in alphabetical order by Puerto Rico and the Island Areas. Each state and statistically equivalent entity also is assigned the two-letter FIPS/U.S. Postal Service code.

Municipio

The primary legal divisions of Puerto Rico are termed "municipios." For data presentation purposes, the U.S. Census Bureau treats a municipio as the equivalent of a county in the United States.

Each municipio is assigned a unique three-digit Federal Information Processing Standards (FIPS) code in alphabetical order within Puerto Rico.

Barrio, Barrio-Pueblo, and Subbarrio

The U.S. Census Bureau recognizes barrios and barrios-pueblo as the primary legal divisions of municipios. These entities are minor civil divisions (MCDs) used for reporting decennial census data. Barrios and barrios-pueblo are nonfunctioning, administrative governmental units. Each municipio (except Florida, Ponce, and San Juan) has a single barrio-pueblo for the governmental center of the municipio.

Subbarrios in 23 municipios are the primary legal subdivisions of the barrios-pueblo and some barrios. Subbarrios also are nonfunctioning, administrative governmental units. The U.S. Census Bureau presents the same types of Census 2000 data for these "sub-MCDs" as it does for the barrios and barrios-pueblo. (There is no geographic entity in the United States equivalent to the subbarrio.)

Each barrio, barrio-pueblo, and subbarrio is assigned a five-digit Federal Information Processing Standards (FIPS) code in alphabetical order within Puerto Rico.

Zona Urbana and Comunidad

There are no incorporated places in Puerto Rico; instead, the U.S. Census Bureau provides decennial census data for two types of census designated places (CDPs): (1) zonas urbanas, representing the governmental center of each municipio, and (2) comunidades, representing other settlements. For Census 2000, there are no minimum population size requirements for CDPs. (For the 1990 census, the U.S. Census Bureau had required comunidades to have at least 1,000 people.)

Each zona urbana and comunidad is assigned a five-digit Federal Information Processing Standards (FIPS) code in alphabetical order within Puerto Rico.

Some types of geographic entities do not apply in Puerto Rico. For instance, Puerto Rico is not in any census region or census division. In addition, the U.S. Census Bureau does not tabulate data for state legislative districts and traffic analysis zones in Puerto Rico. (See also CONGRESSIONAL DISTRICT (CD).)

SCHOOL DISTRICT

School districts are geographic entities within which Puerto Rico provides public educational services for the areas residents. The U.S. Census Bureau obtains the boundaries and names for school districts from Puerto Rico officials. The U.S. Census Bureau will provide data for school districts in Puerto Rico for the first time with Census 2000.

Each school district is assigned a five-digit code that is unique within Puerto Rico. School district codes are assigned by the Department of Education and are not necessarily in alphabetical order by school district name.

STATE (OR STATISTICALLY EQUIVALENT ENTITY)

States are the primary governmental divisions of the United States. The District of Columbia is treated as a statistical equivalent of a state for data presentation purposes. For Census 2000, the U.S. Census Bureau also treats a number of entities that are not legal divisions of the United States as statistically equivalent to a state: American Samoa, the Commonwealth of the Northern Mariana Islands, Guam, Puerto Rico, and the Virgin Islands of the United States.

Each state and statistically equivalent entity is assigned a two-digit numeric Federal Information Processing Standards (FIPS) code in alphabetical order by state name, followed in alphabetical order by Puerto Rico and the Island Areas. Each state and statistically equivalent entity also is assigned a two-letter FIPS/U.S. Postal Service code and a two-digit census code. The census code is assigned on the basis of the geographic sequence of each state within each census division; the first digit of the code identifies the respective division, except for Puerto Rico and the Island Areas, which are not assigned to any region or division.

TIGER® DATABASE

TIGER® is an acronym for the Topologically Integrated Geographic Encoding and Referencing (System or database). It is a digital (computer-readable) geographic database that automates the mapping and related geographic activities required to support the U.S. Census Bureau's census and survey programs. The U.S. Census Bureau developed the TIGER System to automate the geographic support processes needed to meet the major geographic needs of the 1990 census: producing the cartographic products to support data collection and map presentations, providing the geographic structure for tabulation and dissemination of the collected statistical data, assigning residential and employer addresses to the correct geographic location and relating those locations to the geographic entities used for data tabulation, and so forth. The content of the TIGER database is undergoing continuous updates and is made available to the public through a variety of TIGER/Line® files that may be obtained free of charge from the Internet or packaged on CD-ROM or DVD from Customer Services, U.S. Census Bureau, Washington, DC 20233-1900; telephone 301-763-INFO (4636); Internet http://www.census.gov/geo/www/tiger.

URBAN AND RURAL

The U.S. Census Bureau classifies as urban all territory, population, and housing units located within urbanized areas (UAs) and urban clusters (UCs). It delineates UA and UC boundaries to encompass densely settled territory, which generally consists of:

- A cluster of one or more block groups or census blocks each of which has a population density of at least 1,000 people per square mile at the time.
- Surrounding block groups and census blocks each of which has a population density of at least 500 people per square mile at the time.
- Less densely settled blocks that form enclaves or indentations, or are used to connect discontiguous areas with qualifying densities.

Rural consists of all territory, population, and housing units located outside of UAs and UCs.

Geographic entities, such as metropolitan areas, municipios, minor civil divisions, and places, often contain both urban and rural territory, population, and housing units.

This urban and rural classification applies to the 50 states, the District of Columbia, Puerto Rico, American Samoa, Guam, the Northern Mariana Islands, and the Virgin Islands of the United States.

Urbanized Area (UA)

An urbanized area (UA) consists of densely settled territory that contains 50,000 or more people. The U.S. Census Bureau delineates UAs to provide a better separation of urban and rural territory, population, and housing in the vicinity of large places.

For Census 2000, the UA criteria were extensively revised and the delineations were performed using a zero-based approach. Because of more stringent density requirements, some territory that was classified as urbanized for the 1990 census has been reclassified as rural. (Area that was part of a 1990 UA has not been automatically grandfathered into the 2000 UA.) In addition, some areas that were identified as UAs for the 1990 census have been reclassified as urban clusters.

Urban Cluster (UC)

An urban cluster (UC) consists of densely settled territory that has at least 2,500 people but fewer than 50,000 people.

The U.S. Census Bureau introduced the UC for Census 2000 to provide a more consistent and accurate measure of the population concentration in and around places. UCs are defined using the same criteria that are used to define UAs. UCs replace the provision in the 1990 and previous censuses that defined as urban only those places with 2,500 or more people located outside of urbanized areas.

Urban Area Title and Code

The title of each urbanized area (UA) and urban cluster (UC) in Puerto Rico may contain up to three place names, and will include the two-letter U.S. Postal Service abbreviation for Puerto Rico. However, if the UA or UC does not contain a comunidad or zona urbana, the urban area title will include the single name of a populated place recognized by the U.S. Geological Survey's Geographic Names Information System.

Each UA and UC is assigned a five-digit numeric code, based on a national alphabetical sequence of all urban area names. For the 1990 census, the U.S. Census Bureau assigned a four-digit UA code based on the metropolitan area codes. A separate flag is included in data tabulation files to differentiate between UAs and UCs. In printed reports, this differentiation is included in the name.

Urban Area Central Place

A central place functions as the dominant center of an urban area. The U.S. Census Bureau identifies one or more central places for each urbanized area (UA) or urban cluster (UC) that contains a place. Any census designated place (CDP) that is in the title of the urban area is a central place of that UA or UC. In addition, any other CDP that has an urban population of 50,000 or an urban population of at least 2,500 people and is at least 2/3 the size of the largest place within the urban area also is a central place.

Extended Place

As a result of the urbanized area (UA) and urban cluster (UC) delineations, a census designated place may be partially within and partially outside of a UA or UC. Any place that is split by a UA or UC is referred to as an extended place.

Documentation of the UA, UC, and extended place criteria is available from the Geographic Areas Branch, Geography Division, U.S. Census Bureau, Washington, DC 20233-7400; telephone 301-457-1099.

VOTING DISTRICT (VTD)

Voting district (VTD) is the generic name for geographic entities established by Puerto Rico for the purpose of conducting elections. Puerto Rico's participation in the Census 2000 Redistricting Data Program allowed them to provide boundaries, codes, and names for their VTDs to the U.S. Census Bureau. The U.S. Census Bureau first reported data for VTDs in Puerto Rico following the 1990

census. Because the U.S. Census Bureau requires that VTDs follow boundaries of census blocks, Puerto Rico had to adjust the boundaries of the VTDs they submitted to conform to census block boundaries for data presentation purposes. The U.S. Census Bureau identifies the VTDs that have not been adjusted as an "A" for actual in the VTD indicator field of the Puerto Rico Redistricting data file. The VTD indicator for all other VTDs is shown as "P" for pseudo.

For Census 2000, each VTD is identified by a one- to six-character alphanumeric census code that is unique within municipio. The code "ZZZZZZ" identifies parts of a municipio in which no VTDs were identified.

ZIP CODE® TABULATION AREA (ZCTA™)

A ZIP Code® tabulation area (ZCTA™) is a statistical geographic entity that approximates the delivery area for a U.S. Postal Service five-digit or three-digit ZIP Code. ZCTAs are aggregations of census blocks that have the same predominant ZIP Code associated with the residential mailing addresses in the U.S. Census Bureau's Master Address File. Three-digit ZCTA codes are applied to large contiguous areas for which the U.S. Census Bureau does not have five-digit ZIP Code information in its Master Address File. ZCTAs do not precisely depict ZIP Code delivery areas, and do not include all ZIP Codes used for mail delivery. The U.S. Census Bureau has established ZCTAs as a new geographic entity for Puerto Rico for Census 2000.

Figure A-1: **Standard Hierarchy of Census Geographic Entities (Puerto Rico)**

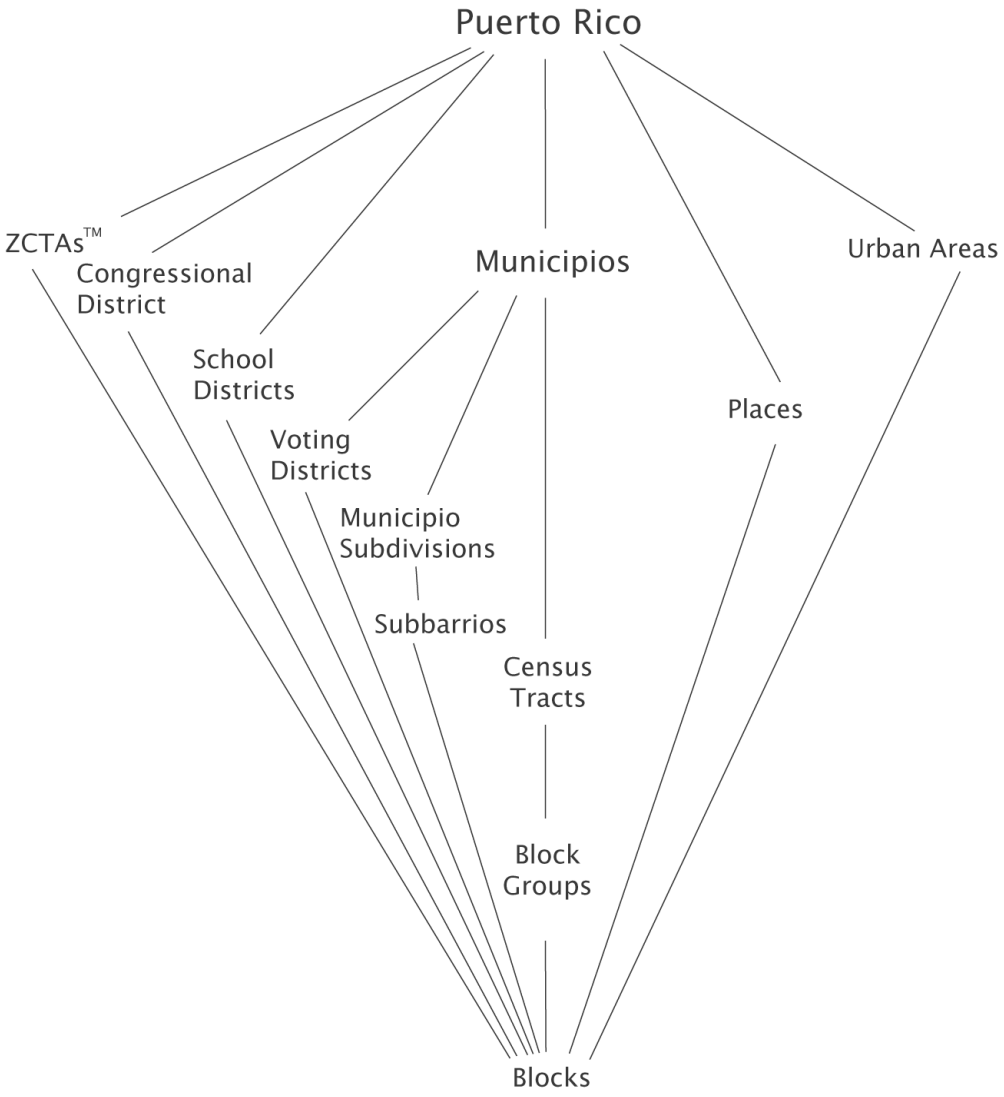

Places: Zonas urbanas and comunidades
Municipio Subdivisions: barrios-pueblo and barrios
ZCTAs™ : ZIP Code Tabulation Areas

Appendix B.
Definitions of Subject Characteristics

CONTENTS

Page

POPULATION CHARACTERISTICS

Ability to Speak English (See Language Spoken at Home and Ability to Speak English) B–31
Adopted Son/Daughter (See Household Type and Relationship)..... B–14
Age..... B–4
Ancestry B–5
Average Family Size (See Household Type and Relationship) B–16
Average Household Size (See Household Type and Relationship) B–14
Brother/Sister (See Household Type and Relationship)..... B–15
Carpooling (See Journey to Work) B–26
Child (See Household Type and Relationship) B–14
Citizenship Status B–7
Civilian Labor Force (See Employment Status)..... B–10
Class of Worker (See Industry, Occupation, and Class of Worker) B–24
Daughter-in-law (See Household Type and Relationship) B–15
Disability Status B–7
Earnings in 1999 (See Income in 1999)..... B–17
Educational Attainment B–8
Employment Disability (See Disability Status) B–7
Employment Status..... B–9
Family (See Household Type and Relationship)..... B–14
Family Income in 1999 (See Income in 1999) B–17
Family Size (See Household Type and Relationship)..... B–14
Family Type (See Household Type and Relationship)..... B–16
Farm Population (See Farm Residence under Housing Characteristics)..... B–52
Foreign Born (See Citizenship Status)..... B–7
Foster Child (See Household Type and Relationship)..... B–16
Full-Time, Year-Round Workers (See Work Status in 1999) B–47
Gender (See Sex) B–45
Going Outside the Home Disability (See Disability Status)..... B–7
Grade in Which Enrolled..... B–11
Grandchild (See Household Type and Relationship)..... B–14
Grandparents as Caregivers..... B–12
Group Quarters B–12
Hispanic or Latino B–13
Household (See Household Type and Relationship) B–14
Household Income in 1999 (See Income in 1999) B–17
Household Language (See Language Spoken at Home and Ability to Speak English) B–31
Household Size (See Household Type and Relationship) (Also a Housing Characteristic)..... B–14
Household Type and Relationship B–14
Householder (See Household Type and Relationship)..... B–14
Housemate or Roommate (See Household Type and Relationship) B–16
Income Deficit (See Poverty Status in 1999)..... B–35
Income in 1999..... B–17
Income Type in 1999 (See Income in 1999) B–18
Industry, Occupation, and Class of Worker B–22
Institutionalized Population (See Group Quarters) B–13
Journey to Work B–26
Labor Force (See Employment Status) B–10
Language Density (See Language Spoken at Home and Ability to Speak English) B–31

Language Spoken at Home and Ability to Speak English..... B–29
Linguistic Isolation (See Language Spoken at Home and Ability to Speak English) B–32
Marital Status B–32
Means of Transportation to Work (See Journey to Work) B–27
Mental Disability (See Disability Status) B–7
Migration (See Residence 5 Years Ago) B–42
Native (See Citizenship Status)..... B–7
Nativity (See Place of Birth) B–33
Natural-born son/daughter (See Household Type and Relationship) B–14
Noninstitutionalized Population (See Group Quarters)..... B– 13
Nonrelatives (See Household Type and Relationship) B–15
Occupation (See Industry, Occupation, and Class of Worker) B–23
Other Relatives (See Household Type and Relationship) B–15
Own Child (See Household Type and Relationship) B–15
Parent/Parent-in-law (See Household Type and Relationship)..... B–15
Per Capita Income (See Income in 1999) B–17
Period of Military Service (See Veteran Status) B–45
Physical Disability (See Disability Status)..... B–7
Place of Birth..... B–33
Place of Work (See Journey to Work) B–26
Poverty Status in 1999 ..... B–33
Poverty Status of Households in 1999 (Also a Housing Characteristic) B–57
Presence of Children (See Household Type and Relationship) B–14
Private Vehicle Occupancy (See Journey to Work) B–28
Race..... B–37
Relationship to Householder (See Household Type and Relationship)..... B–14
Relatives (See Household Type and Relationship) B–14
Reference Week..... B–42
Related Children (See Household Type and Relationship)..... B–14
Residence 5 Years Ago B–42
Roomer, Boarder (See Household Type and Relationship)..... B–16
School Enrollment and Employment Status..... B–43
School Enrollment and Type of School..... B–43
Self-Care Disability (See Disability Status) B–7
Sensory Disability (See Disability Status) B–7
Sex B–45
Son-in-law (See Household Type and Relationship) B–15
Spanish Origin (See Hispanic Origin) B–13
Spouse (Husband/Wife) (See Household Type and Relationship) B–14
Stepson/Stepdaughter (See Household Type and Relationship) B–15
Subfamily (See Household Type and Relationship)..... B–17
Summary Statistics (See Derived Measures) B–66
Time Leaving Home to Go to Work (See Journey to Work) B–28
Travel Time to Work (See Journey to Work) B–28
Type of School (See School Enrollment and Type of School) B–43
Unemployed (See Employment Status) B–10
Unmarried-Partner/Unmarried-Partner Household (See Household Type and Relationship) .. B–17
Unrelated Individual (See Household Type and Relationship)..... B–16
Usual Hours Worked Per Week Worked in 1999 (See Work Status in 1999)..... B–46
Veteran Status B–45
Weeks Worked in 1999 (See Work Status in 1999) B–46
Work Status in 1999..... B–46
Worker (See Employment Status; See Industry, Occupation, and Class of Worker; See
Journey to Work; See Work Status in 1999; also see page B–47)..... B–10
Workers in Family in 1999 (See Work Status in 1999)..... B–46
Year of Entry B–47
Years of Military Service (See Veteran Status)..... B–45

HOUSING CHARACTERISTICS

Available Housing (See Vacancy Status) B–62
Agricultural Sales B–49
Average Household Size (See Household Size) B–54
Bedrooms B–49
Business on Property B–50
Condominium Fee B–50
Congregate Housing (See Meals Included in Rent) B–55
Contract Rent B–50
Crop Sales (See Agricultural Sales) B–49
Cuerdas B–51
Farm Residence B–52
Gross Rent B–52
Gross Rent as a Percentage of Household Income in 1999 ..... B–53
Home Equity Loan (See Second or Junior Mortgage) B–58
Homeowner Vacancy Rate (See Vacancy Status) B–62
House Heating Fuel B–53
Household Size (Also a Population Characteristic) B–54
Housing Unit (See Living Quarters) B–48
Insurance for Fire, Hazard, and Flood B–54
Kitchen Facilities B–54
Living Quarters B–48
Meals Included in Rent B–55
Mobile Home Costs B–55
Mortgage Payment B–55
Mortgage Status B–56
Occupants Per Room B–56
Occupied Housing Unit (See Living Quarters) B–48
Owner-Occupied Housing Unit (See Tenure) B–60
Plumbing Facilities B–57
Population in Occupied Units B–57
Poverty Status of Households in 1999 (Also a Population Characteristic) B–57
Real Estate Taxes B–57
Rental Vacancy Rate (See Vacancy Status) B–62
Renter-Occupied Housing Unit (See Tenure) B–61
Rooms B–58
Second or Junior Mortgage or Home Equity Loan B–58
Selected Conditions B–59
Selected Monthly Owner Costs B–59
Selected Monthly Owner Costs as a Percentage of Household Income in 1999 ..... B–60
Summary Statistics (See Derived Measures) B–66
Telephone Service Available B–60
Tenure B–60
Type of Structure (See Units in Structure) B–61
Units in Structure B–61
Usual Home Elsewhere B–62
Utilities B–62
Vacancy Status B–62
Vacant Housing Unit (See Living Quarters) B–48
Value B–63
Vehicles Available B–64
Year Householder Moved Into Unit B–65
Year Structure Built B–65

DERIVED MEASURES

Aggregate (See Mean) B–66
Aggregates Subject to Rounding (See Mean) B–67
Average (See Mean) B–66
Interpolation B–66
Mean B–66

Median B–67
Percentage B–74
Quartile B–74
Rate B–74
Ratio B–74
Rounding for Selected Aggregates (See Mean) B–66
Special Rounding Rules for Aggregates (See Mean) B–66
Standard Distributions (See Median) B–67

POPULATION CHARACTERISTICS

Contact list: To obtain additional information on these and other Census 2000 subjects, see the list of Census 2000 Contacts on the Internet at http://www.census.gov/contacts/www/c-census2000.html.

AGE

The data on age, which was asked of all people, were derived from answers to the long-form questionnaire Item 4 and short-form questionnaire Item 6. The age classification is based on the age of the person in complete years as of April 1, 2000. The age of the person usually was derived from their date of birth information. Their reported age was used only when date of birth information was unavailable.

Data on age are used to determine the applicability of some of the sample questions for a person and to classify other characteristics in census tabulations. Age data are needed to interpret most social and economic characteristics used to plan and examine many programs and policies. Therefore, age is tabulated by single years of age and by many different groupings, such as 5-year age groups.

Median age. Median age divides the age distribution into two equal parts: one-half of the cases falling below the median age and one-half above the median. Median age is computed on the basis of a single year of age standard distribution (see the "Standard Distributions" section under "Derived Measures"). Median age is rounded to the nearest tenth. (For more information on medians, see "Derived Measures.")

Limitation of the data. The most general limitation for many decades has been the tendency of people to overreport ages or years of birth that end in zero or 5. This phenomenon is called "age heaping." In addition, the counts in the 1970 and 1980 censuses for people 100 years old and over were substantially overstated. So also were the counts of people 69 years old in 1970 and 79 years old in 1980. Improvements have been made since then in the questionnaire design and in the imputation procedures that have minimized these problems.

Review of detailed 1990 census information indicated that respondents tended to provide their age as of the date of completion of the questionnaire, not their age as of April 1, 1990. One reason this happened was that respondents were not specifically instructed to provide their age as of April 1, 1990. Another reason was that data collection efforts continued well past the census date. In addition, there may have been a tendency for respondents to round their age up if they were close to having a birthday. It is likely that approximately 10 percent of people in most age groups were actually 1 year younger. For most single years of age, the misstatements were largely offsetting. The problem is most pronounced at age zero because people lost to age 1 probably were not fully offset by the inclusion of babies born after April 1, 1990. Also, there may have been more rounding up to age 1 to avoid reporting age as zero years. (Age in complete months was not collected for infants under age 1.)

The reporting of age 1 year older than true age on April 1, 1990, is likely to have been greater in areas where the census data were collected later in calendar year 1990. The magnitude of this problem was much less in the 1960, 1970, and 1980 censuses where age was typically derived from respondent data on year of birth and quarter of birth.

These shortcomings were minimized in Census 2000 because age was usually calculated from exact date of birth and because respondents were specifically asked to provide their age as of April 1, 2000. (For more information on the design of the age question, see the section below that discusses "Comparability.")

Comparability. Age data have been collected in every census. For the first time since 1960, the 1990 data were not available by quarter year of age. This change was made so that coded information could be obtained for both age and year of birth. In 2000, each individual has both an age and an exact date of birth. In each census since 1950, the age of a person was assigned when it was not reported. In Puerto Rico censuses before 1950, people of unknown age were shown as a separate category. Since 1960, assignment of unknown age has been performed by a general procedure described as "imputation." The specific procedures for imputing age have been different in each census. (For more information on imputation, see "Accuracy of the Data.")

ANCESTRY

The data on ancestry were derived from answers to long-form questionnaire Item 10, which was asked of a sample of the population. The data represent self-classification by people according to the ancestry group or groups with which they most closely identify. Ancestry refers to a person's ethnic origin or descent, "roots," heritage, or the place of birth of the person, the person's parents, or their ancestors before their arrival in Puerto Rico. Some ethnic identities, such as Egyptian or Polish, can be traced to geographic areas outside Puerto Rico, while other ethnicities, such as Pennsylvania German or Cajun, evolved in the United States.

The intent of the ancestry question was not to measure the degree of attachment the respondent had to a particular ethnicity. For example, a response of "Irish" might reflect total involvement in an Irish community or only a memory of ancestors several generations removed from the individual. Also, the question was intended to provide data for groups that were not included in the Hispanic origin and race questions. Official Hispanic origin data come from long-form questionnaire Item 5, and official race data come from long-form questionnaire Item 6. Therefore, although data on all groups are collected, the ancestry data shown in these tabulations are for non-Hispanic and nonrace groups. Hispanic and race groups are included in the "Other groups" category for the ancestry tables in these tabulations.

The ancestry question allowed respondents to report one or more ancestry groups, although only the first two were coded. If a response was in terms of a dual ancestry, for example, "Irish English," the person was assigned two codes, in this case one for Irish and another for English. However, in certain cases, multiple responses such as "French Canadian," "Greek Cypriote," and "Scotch Irish" were assigned a single code reflecting their status as unique groups. If a person reported one of these unique groups in addition to another group, for example, "Scotch Irish English," resulting in three terms, that person received one code for the unique group (Scotch-Irish) and another one for the remaining group (English). If a person reported "English Irish French," only English and Irish were coded. Certain combinations of ancestries where the ancestry group is a part of another, such as "German-Bavarian," were coded as a single ancestry using the more specific group (Bavarian). Also, responses such as "Polish-American" or "Italian-American" were coded and tabulated as a single entry (Polish or Italian).

The Census Bureau accepted "American" as a unique ethnicity if it was given alone, with an ambiguous response, or with state names. If the respondent listed any other ethnic identity such as "Italian-American," generally the "American" portion of the response was not coded. However, distinct groups such as "American Indian," "Mexican American," and "African American" were coded and identified separately because they represented groups who considered themselves different from those who reported as "Indian," "Mexican," or "African," respectively.

In all tabulations, when respondents provided an unclassifiable ethnic identity (for example, "multinational," "adopted," or "I have no idea"), the answer was included in tabulation category "Unclassified or not reported."

The tabulations on ancestry are presented using two types of data presentations—one using total people as the base, and the other using total responses as the base. The following are categories shown in the two data presentations.

Presentation Based on People

Single ancestries reported — Includes all people who reported only one ancestry group. Included in this category are people with multiple-term responses such as "Greek Cypriote" who are assigned a single code.

Multiple ancestries reported — Includes all people who reported more than one group and were assigned two ancestry codes.

Ancestry unclassified — Includes all people who provided a response that could not be assigned an ancestry code because they provided unclear entries or entries that represent religious groups.

Presentation Based on Responses

First ancestry reported — Includes the first response of all people who reported at least one codeable entry. For example, in this category, the count for Danish would include all those who reported only Danish and those who reported Danish first and then some other group.

Second ancestry reported — Includes the second response of all people who reported a multiple ancestry. Thus, the count for Danish in this category includes all people who reported Danish as the second response, regardless of the first response provided.

Total ancestries reported or total ancestries tallied — Includes the total number of ancestries reported and coded. If a person reported a multiple ancestry such as "French Danish," that response was counted twice in the tabulations once in the French category and again in the Danish category. Thus, the sum of the counts in this type of presentation is not the total population but the total of all responses.

An automated coding system was used for coding ancestry in Census 2000. This greatly reduced the potential for error associated with a clerical review. Specialists with knowledge of the subject matter reviewed, edited, coded, and resolved inconsistent or incomplete responses. The code list used in Census 2000, containing over 1,000 categories, reflects the results of the Census Bureau's experience with the stateside 1990 ancestry question, research, and consultation with many ethnic experts. Many decisions were made to determine the classification of responses. These decisions affected the grouping of the tabulated data. For example, the Italian category includes the responses of Sicilian and Tuscan, as well as a number of other responses.

Limitation of the data. Although some people consider religious affiliation a component of ethnic identity, the ancestry question was not designed to collect any information concerning religion. Thus, if a religion was given as an answer to the ancestry question, it was listed in the "Other groups" category.

Ancestry should not be confused with a person's place of birth, although a person's place of birth and ancestry may be the same (see "Place of Birth").

The ancestry data in these tabulations are limited to groups that were not shown in the Hispanic origin and race tabulations. For example, since Mexican is shown in the Hispanic origin tables, it is not shown in the ancestry tables. Likewise, since Korean is shown in the race tables, it is not shown in the ancestry tables. Hispanic and race groups are included in the "Other groups" category for the ancestry tables in these tabulations.

Unlike other census questions, there was no imputation for nonresponse to the ancestry question.

Comparability. The ancestry question was first introduced in the United States in 1980 as "What is this person's ancestry?" In the United States in 1990, the question was changed to "What is this person's ancestry or ethnic origin?" to improve understanding and response. For Census 2000, this question was used again in the United States and for the first time in Puerto Rico.

The ancestry groups used as examples have changed over time. The changes were introduced to avoid or to minimize example-induced responses, and to ensure broad geographic and group coverage.

CITIZENSHIP STATUS

The data on citizenship were derived from answers to long-form questionnaire Item 13, which was asked of a sample of the population. On the Puerto Rico questionnaire, respondents were asked to select one of five categories: (1) born in Puerto Rico, (2) born in a U.S. state, District of Columbia, Guam, the U.S. Virgin Islands, or the Northern Mariana Islands, (3) born abroad of American parent or parent(s), (4) U.S. citizen by naturalization, (5) not a citizen of the United States. People not reporting citizenship were assigned citizenship based on a set of criteria including the citizenship status of other household members and place of birth. (See "Place of Birth.")

Citizen. This category includes respondents who indicated that they were born in the United States, Puerto Rico, a U.S. Island Area, or abroad of American parent or parents. People who indicated that they were U.S. citizens through naturalization are also citizens.

Not a citizen. This category includes respondents who indicated that they were not U.S. citizens.

Native. The native population includes people born in the United States, Puerto Rico, or the U.S. Island Areas (such as Guam). People who were born in a foreign country but have at least one American (U.S. citizen) parent also are included in this category. The native population includes anyone who was a U.S. citizen at birth.

Foreign born. The foreign-born population includes all people who were not U.S. citizens at birth. Foreign-born people are those who indicated they were either a U.S. citizen by naturalization or they were not a citizen of the United States.

Census 2000 does not ask about immigration status. The population surveyed includes all people who indicated that Puerto Rico was their usual place of residence on the census date. The foreign-born population includes: immigrants (legal permanent residents), temporary migrants (e.g., students), humanitarian migrants (e.g., refugees), and unauthorized migrants (people illegally residing in Puerto Rico).

The foreign-born population is shown by selected area, country, or region of birth. The places of birth shown in data products were chosen based on the number of respondents who reported that area or country of birth. (See "Place of Birth.")

Comparability. The citizenship status questions for the 2000 decennial census and the 1990 decennial census are identical.

DISABILITY STATUS

The data on disability status were derived from answers to long-form questionnaire Items 16 and 17. Item 16 was a two-part question that asked about the existence of the following long-lasting conditions: (a) blindness, deafness, or a severe vision or hearing impairment (sensory disability) and (b) a condition that substantially limits one or more basic physical activities, such as walking, climbing stairs, reaching, lifting, or carrying (physical disability). Item 16 was asked of a sample of the population 5 years old and over.

Item 17 was a four-part question that asked if the individual had a physical, mental, or emotional condition lasting 6 months or more that made it difficult to perform certain activities. The four activity categories were: (a) learning, remembering, or concentrating (mental disability); (b) dressing, bathing, or getting around inside the home (self-care disability); (c) going outside the home alone to shop or visit a doctor's office (going outside the home disability); and (d) working at a job or business (employment disability). Categories 17a and 17b were asked of a sample of the population 5 years old and over; 17c and 17d were asked of a sample of the population 16 years old and over.

For data products that use the items individually, the following terms are used: sensory disability for 16a, physical disability for 16b, mental disability for 17a, self-care disability for 17b, going outside the home disability for 17c, and employment disability for 17d.

For data products that use a disability status indicator, individuals were classified as having a disability if any of the following three conditions were true: (1) they were 5 years old and over and had a response of "yes" to a sensory, physical, mental or self-care disability; (2) they were 16 years old and over and had a response of "yes" to going outside the home disability; or (3) they were 16 to 64 years old and had a response of "yes" to employment disability.

Comparability. The 1990 census data products did not include a general disability status indicator. Furthermore, a comparable indicator could not be constructed since the conceptual framework of the 1990 census was more limited. The questionnaire included only three types of disability in questions with four subparts. The questions asked about whether an individual had a condition that had lasted for 6 months or more and that (1) limited the kind or amount of work that he or she could do at a job, (2) prevented the individual from working at a job, (3) made it difficult to go outside the home alone (for example, to shop or visit a doctor's office), and (4) made it difficult to take care of his or her own personal needs, such as bathing, dressing, or getting around inside the home. The 1990 disability questions were asked on the long form questionnaire of the population 15 years old and over.

EDUCATIONAL ATTAINMENT

Data on educational attainment were derived from answers to long-form questionnaire Item 9, which was asked of a sample of the population. Data on attainment are tabulated for the population 25 years old and over. However, when educational attainment is cross-tabulated by other variables, the universe may change. (For example, when educational attainment is crossed by disability status, the data are tabulated for the civilian noninstitutionalized population 18 to 34 years old.) People are classified according to the highest degree or level of school completed.

The order in which degrees were listed on the questionnaire suggested that doctorate degrees were "higher" than professional school degrees, which were "higher" than master's degrees. The question included instructions for people currently enrolled in school to report the level of the previous grade attended or the highest degree received. Respondents who did not report educational attainment or enrollment level were assigned the attainment of a person of the same age, race, Hispanic or Latino origin, occupation and sex, where possible, who resided in the same or a nearby area. Respondents who filled more than one box were edited to the highest level or degree reported.

The question included a response category that allowed respondents to report completing the 12th grade without receiving a high school diploma. It allowed people who received either a high school diploma or the equivalent, for example, passed the Test of General Educational Development (G.E.D.) and did not attend college, to be reported as "high school graduate(s)." The category "Associate degree" included people whose highest degree is an associate degree, which generally requires 2 years of college level work and is either in an occupational program that prepares them for a specific occupation, or an academic program primarily in the arts and sciences. The course work may or may not be transferable to a bachelor's degree. Master's degrees include the traditional MA and MS degrees and field-specific degrees, such as MSW, MEd, MBA, MLS, and MEng. Some examples of professional degrees include medicine, dentistry, chiropractic, optometry, osteopathic medicine, pharmacy, podiatry, veterinary medicine, law, and theology. Vocational and technical training, such as barber school training; business, trade, technical, and vocational schools; or other training for a specific trade, are specifically excluded.

High school graduate or higher. This category includes people whose highest degree was a high school diploma or its equivalent, people who attended college but did not receive a degree, and people who received a college, university, or professional degree. People who reported completing the 12th grade but not receiving a diploma are not high school graduates.

Not enrolled, not high school graduate. This category includes people of compulsory school attendance age or above who were not enrolled in school and were not high school graduates. These people may be referred to as "high school dropouts." However, there is no criterion regarding when they "dropped out" of school, so they may have never attended high school.

Comparability. In censuses prior to 1950, the census measured educational attainment by means of a basic literacy question. In the 1950 to 1980 censuses, a two-part question was used to construct highest grade or year of school completed. The question asked (1) the highest grade of school attended and (2) whether that grade was finished. For people who have not attended college, the response categories in the current educational attainment question should produce data that are comparable to data on highest grade completed from earlier censuses. For people who attended college, there is less comparability between years of school completed and highest degree.

Beginning in 1990, the response categories for people who have attended college were modified from earlier censuses because there was some ambiguity in interpreting responses in terms of the number of years of college completed. For instance, it was not clear whether "completed the fourth year of college," "completed the senior year of college," and "college graduate" were synonymous. Research conducted shortly before the 1990 census suggests that these terms were more distinct than in earlier decades, and this change may have threatened the ability to estimate the number of "college graduates" from the number of people reported as having completed the fourth or a higher year of college. It was even more difficult to make inferences about post-baccalaureate degrees and "Associate" degrees from highest year of college completed. Thus, comparisons of post-secondary educational attainment in the 2000 and 1990 censuses with data from the earlier censuses should be made with great caution.

Changes between 1990 and Census 2000 were slight. The two associate degree categories in 1990 were combined into one for Census 2000. "Some college, no degree" was split into two categories, "Some college credit, but less than 1 year," and "1 or more years of college, no degree." Prior to 1990, the college levels reported began with "Completed 1 year of college." Beginning in 1990, the first category was "Some college, no degree," which allowed people with less than 1 year of college to be given credit for college. Prior to 1990, they were included in "High school, 4 years." The two revised categories will accommodate comparisons with either data series and allow the tabulation of students who completed at least 1 year of college, as some data users wish. This will not change the total number who completed some college.

The category "12th grade, no diploma" was counted as high school completion or "Completed high school, 4 years" prior to 1990 and as "Less than high school graduate" in 1990 and 2000. In the 1960 and subsequent censuses, people for whom educational attainment was not reported were assigned the same attainment level as a similar person whose residence was in the same or a nearby area. In the 1950 census, people for whom educational attainment was not reported were not allocated.

In censuses prior to 1990, "median school years completed" was used as a summary measure of educational attainment. Using the current educational attainment question, the median can only be calculated for groups of which less than half the members have attended college. "Percent high school graduate or higher" and "percent bachelor's degree or higher" are summary measures that can be calculated from the present data and offer quite readily interpretable measures of differences between population subgroups.

EMPLOYMENT STATUS

The data on employment status (referred to as labor force status in previous censuses), were derived from answers to long-form questionnaire Items 21 and 25, which were asked of a sample of the population 15 years old and over. The series of questions on employment status was designed to identify, in this sequence: (1) people who worked at any time during the reference week; (2) people who did not work during the reference week, but who had jobs or businesses from which they were temporarily absent (excluding people on layoff); (3) people on temporary layoff who expected to be recalled to work within the next 6 months or who had been given a

date to return to work, and who were available for work during the reference week; and (4) people who did not work during the reference week, who had looked for work during the reference week or the three previous weeks, and who were available for work during the reference week. (For more information, see "Reference Week.")

The employment status data shown in Census 2000 tabulations relate to people 16 years old and over. In the 1940, 1950, and 1960 censuses, employment status data were presented for people 14 years old and over. The change in the universe was made in 1970 to agree with the official measurement of the labor force as revised in January 1967 by the U.S. Department of Labor. The 1970 census was the last to show employment data for people 14 and 15 years old.

Employed. All civilians 16 years old and over who were either (1) "at work"— those who did any work at all during the reference week as paid employees, worked in their own business or profession, worked on their own farm, or worked 15 hours or more as unpaid workers on a family farm or in a family business; or (2) were "with a job but not at work"— those who did not work during the reference week, but who had jobs or businesses from which they were temporarily absent because of illness, bad weather, industrial dispute, vacation, or other personal reasons. Excluded from the employed are people whose only activity consisted of work around their own house (painting, repairing, or own home housework) or unpaid volunteer work for religious, charitable, and similar organizations. Also excluded are all institutionalized people and people on active duty in the United States Armed Forces.

Civilian employed. This term is defined exactly the same as the term "employed" above.

Unemployed. All civilians 16 years old and over were classified as unemployed if they were neither "at work" nor "with a job but not at work" during the reference week, were looking for work during the last 4 weeks, and were available to start a job. Also included as unemployed were civilians 16 years old and over who: did not work at all during the reference week, were on temporary layoff from a job, had been informed that they would be recalled to work within the next 6 months or had been given a date to return to work, and were available to return to work during the reference week, except for temporary illness. Examples of job seeking activities were:

- Registering at a public or private employment office
- Meeting with prospective employers
- Investigating possibilities for starting a professional practice or opening a business
- Placing or answering advertisements
- Writing letters of application
- Being on a union or professional register

Civilian labor force. Consists of people classified as employed or unemployed in accordance with the criteria described above.

Labor force. All people classified in the civilian labor force (i.e., "employed" and "unemployed" people), plus members of the U.S. Armed Forces (people on active duty with the United States Army, Air Force, Navy, Marine Corps, or Coast Guard).

Not in labor force. All people 16 years old and over who are not classified as members of the labor force. This category consists mainly of students, individuals taking care of home or family, retired workers, seasonal workers enumerated in an off-season who were not looking for work, institutionalized people (all institutionalized people are placed in this category regardless of any work activities they may have done in the reference week), and people doing only incidental unpaid family work (fewer than 15 hours during the reference week).

Worker. The terms "worker" and "work" appear in connection with several subjects: employment status, journey-to-work, class of worker, and work status in 1999. Their meaning varies and, therefore, should be determined by referring to the definition of the subject in which they appear. When used in the concepts "Workers in Family," "Workers in Family in 1999," and "Full-Time, Year-Round Workers," the term "worker" relates to the meaning of work defined for the "Work Status in 1999" subject.

Full-time, year-round workers. See "Work status in 1999."

Limitation of the data. The census may understate the number of employed people because people who have irregular, casual, or unstructured jobs sometimes report themselves as not working. The number of employed people "at work" is probably overstated in the census (and conversely, the number of employed "with a job, but not at work" is understated) since some people who were on vacation or sick leave erroneously reported themselves as working. This problem has no effect on the total number of employed people. The reference week for the employment data is not the same calendar week for all people. Since people can change their employment status from 1 week to another, the lack of a uniform reference week may mean that the employment data do not reflect the reality of the employment situation of any given week. (For more information, see "Reference Week.")

Note: The Census Bureau is aware there may be a problem or problems in the employment-status data of Census 2000 Summary File 3 (including tables P38, P43-P46, P149A-I, P150A-I, PCT35, PCT69A-I, and PCT70A-I). The labor force data for some places where colleges are located appear to overstate the number in the labor force, the number unemployed, and the percent unemployed, probably because of reporting or processing error. The exact cause is unknown, but the Census Bureau will continue to research the problem.

Comparability. The questionnaire items and employment status concepts for Census 2000 are essentially the same as those used in the 1970 to 1990 censuses. However, these concepts differ in many respects from those associated with the 1950 and 1960 censuses. Since employment data from the census are obtained from respondents in households, they differ from statistics based on reports from individual business establishments, farm enterprises, and certain government programs. People employed at more than one job are counted only once in the census and are classified according to the job at which they worked the greatest number of hours during the reference week. In statistics based on reports from business and farm establishments, people who work for more than one establishment may be counted more than once. Moreover, some establishment-based tabulations may exclude private household workers, unpaid family workers, and self-employed people, but may include workers less than 16 years old. Census tabulations count people who had a job but were not at work among the employed, but these people may be excluded from employment figures based on establishment payroll reports. Furthermore, census employment tabulations include people on the basis of place of residence regardless of where they work; whereas, establishment data report people at their place of work regardless of where they live. This latter consideration is particularly significant when comparing data for workers who commute between areas.

For several reasons, the unemployment figures of the Census Bureau are not comparable with published figures on unemployment compensation claims. For example, figures on unemployment compensation claims exclude people who have exhausted their benefit rights, new workers who have not earned rights to unemployment insurance, and people losing jobs not covered by unemployment insurance systems (including some workers in agriculture, domestic services, and religious organizations, and self-employed and unpaid family workers). In addition, the qualifications for drawing unemployment compensation differ from the definition of unemployment used by the Census Bureau. People working only a few hours during the week and people with a job, but not at work are sometimes eligible for unemployment compensation but are classified as "employed" in the census. Differences in the geographical distribution of unemployment data arise because the place where claims are filed may not necessarily be the same as the place of residence of the unemployed worker.

GRADE IN WHICH ENROLLED

The data on grade or level in which enrolled were derived from long-form questionnaire Item 8b, which was asked of a sample of the population. People who were enrolled in school were classified as enrolled in "Nursery school, preschool," "Kindergarten," "Grade 1 to 4" or "Grade 5 to 8," "Grade 9 to 12," "College undergraduate years (freshman to senior)" or "Graduate and professional school (for example: medical, dental, or law school)."

Comparability. Grade of enrollment was first available in the 1950 census, where it was obtained from responses to the question on highest grade of school completed. Enumerators were instructed that "for a person still in school, the last grade completed will be the grade preceding the one in which he or she was now enrolled." From 1950 to 1980, grade of enrollment was obtained from the highest grade attended in the two-part question used to measure educational attainment. (For more information, see the discussion under "Educational Attainment.") The form of the question from which level of enrollment was derived in the 1990 census was a single question on highest grade or degree completed. While data from prior censuses can be aggregated to provide levels of enrollment comparable to the 1990 census and Census 2000, the data from these sources cannot be disaggregated to show single grade of enrollment as in previous censuses.

In the 1990 census, people who were enrolled in school were classified as enrolled in "preprimary school," "elementary or high school," or "college," according to their response to long-form questionnaire Item 10 (years of school completed or highest degree received). Those who were enrolled and reported completing nursery school or less were classified as enrolled in "preprimary school," which includes kindergarten. Similarly, those enrolled who had completed at least kindergarten, but not high school, were classified as enrolled in elementary or high school. The enrolled who also reported completing high school or some college or having received a post-secondary degree were classified as enrolled in "college." Those who reported completing the twelfth grade but receiving "NO DIPLOMA" were classified as enrolled in high school.

The Census 2000 question is the first to be asked only of the enrolled and does not serve to measure both year of enrollment and educational attainment. While the attainment item in 1990 served the needs for educational attainment data better than the question used in earlier censuses, it did not serve reporting of enrollment level well.

GRANDPARENTS AS CAREGIVERS

The data on grandparents as caregivers were derived from answers to long-form questionnaire Item 19, which was asked of a sample of the population 15 years old and over. Data were collected on whether a grandchild lives in the household, whether the grandparent has responsibility for the basic needs of the grandchild, and the duration of that responsibility. Because of the very low number of people under 30 years old who are grandparents, data are only shown for people 30 years old and over.

Existence of a grandchild in the household. This was determined by a "Yes" answer to the sample question, "Does this person have any of his/her own grandchildren under the age of 18 living in this house or apartment?"

Responsibility for basic needs. This question determines if the grandparent is financially responsible for food, shelter, clothing, day care, etc., for any or all grandchildren living in the household.

Duration of responsibility. The answer refers to the grandchild for whom the grandparent has been responsible for the longest period of time. Duration categories ranged from less than 6 months to 5 years or more.

Comparability. These questions are new to Census 2000. The Personal Responsibility and Work Opportunity Reconciliation Act of 1996 mandated that the decennial census collect data on this subject.

GROUP QUARTERS

The group quarters population includes all people not living in households. Two general categories of people in group quarters are recognized: (1) the institutionalized population and (2) the noninstitutionalized population.

Institutionalized population. The institutionalized population includes people under formally authorized, supervised care or custody in institutions at the time of enumeration; such as correctional institutions, nursing homes, and juvenile institutions.

Noninstitutionalized population. The noninstitutionalized population includes all people who live in group quarters other than institutions, such as college dormitories, military quarters, and group homes. Also, included are staff residing at institutional group quarters.

For a complete description of the types of group quarters included in Census 2000, see the Technical Documentation for Summary File 1, 2000 Census of Population and Housing, at http://www.census.gov/prod/cen2000/doc/sf1.pdf.

HISPANIC OR LATINO

The data on the Hispanic or Latino population, which was asked of all people, were derived from answers to long-form questionnaire Item 5, and short-form questionnaire Item 7. The terms "Spanish," "Hispanic origin," and "Latino" are used interchangeably. Some respondents identify with all three terms, while others may identify with only one of these three specific terms. Hispanics or Latinos who identify with the terms "Spanish," "Hispanic," or "Latino" are those who classify themselves in one of the specific Hispanic or Latino categories listed on the questionnaire — "Mexican," "Puerto Rican," or "Cuban" — as well as those who indicate that they are "other Spanish, Hispanic, or Latino." People who do not identify with one of the specific origins listed on the questionnaire but indicate that they are "other Spanish, Hispanic, or Latino" are those whose origins are from Spain, the Spanish-speaking countries of Central or South America, the Dominican Republic, or people identifying themselves generally as Spanish, Spanish-American, Hispanic, Hispano, Latino, and so on. All write-in responses to the "other Spanish/Hispanic/Latino" category were coded.

Origin can be viewed as the heritage, nationality group, lineage, or country of birth of the person or the person's parents or ancestors before their arrival in Puerto Rico. People who identify their origin as Spanish, Hispanic, or Latino may be of any race.

Some tabulations are shown by the origin of the householder. In all cases where the origin of households, families, or occupied housing units is classified as Spanish, Hispanic, or Latino, the origin of the householder is used. (For more information, see the discussion of householder under "Household Type and Relationship.")

If an individual could not provide a Hispanic origin response, their origin was assigned using specific rules of precedence of household relationship. For example, if origin was missing for a natural-born daughter in the household, then either the origin of the householder, another natural-born child, or the spouse of the householder was assigned. If Hispanic origin was not reported for anyone in the household, the origin of a householder in a previously processed household with the same race was assigned. This procedure is a variation of the general imputation procedures described in "Accuracy of the Data," and is similar to those used in 1990 for the United States, except that for Census 2000, race and Spanish surnames were used to assist in assigning an origin. (For more information, see the "Comparability" section below.)

Comparability. The Hispanic origin question was asked for the first time in Puerto Rico for Census 2000. The same question used on the United States questionnaire was used in Puerto Rico. The following information explains how the Hispanic origin question changed in the United States from 1990 to 2000.

There are two important changes to the Hispanic origin question for Census 2000. First, the sequence of the race and Hispanic origin questions for Census 2000 differs from that in 1990; in 1990, the race question preceded the Hispanic origin question. Testing prior to Census 2000 indicated that response to the Hispanic origin question could be improved by placing it before the race question without affecting the response to the race question. Second, there is an instruction preceding the Hispanic origin question indicating that respondents should answer both the Hispanic origin and the race questions. This instruction was added to give emphasis to the distinct concepts of the Hispanic origin and race questions and to emphasize the need for both pieces of information.

Furthermore, there has been a change in the processing of the Hispanic origin and race responses. In the United States in 1990, the Hispanic origin question and the race question had separate edits; therefore, although information may have been present on the questionnaire, it was not fully utilized due to the discrete nature of the edits. However, for Census 2000, in both the United States and Puerto Rico, there was a joint race and Hispanic origin edit which for example, made use of race responses in the Hispanic origin question to impute a race if none was given.

HOUSEHOLD TYPE AND RELATIONSHIP

Household

A household includes all of the people who occupy a housing unit. (People not living in households are classified as living in group quarters.) A housing unit is a house, an apartment, a mobile home, a group of rooms, or a single room occupied (or if vacant, intended for occupancy) as separate living quarters. Separate living quarters are those in which the occupants live separately from any other people in the building and that have direct access from the outside of the building or through a common hall. The occupants may be a single family, one person living alone, two or more families living together, or any other group of related or unrelated people who share living quarters.

In 100-percent tabulations, the count of households or householders always equals the count of occupied housing units. In sample tabulations, the numbers may differ as a result of the weighting process.

Average household size. A measure obtained by dividing the number of people in households by the total number of households (or householders). In cases where household members are tabulated by race or Hispanic origin, household members are classified by the race or Hispanic origin of the householder rather than the race or Hispanic origin of each individual. Average household size is rounded to the nearest hundredth.

Relationship to Householder

Householder. The data on relationship to householder were derived from the question, "How is this person related to Person 1," which was asked of Persons 2 and higher in housing units. One person in each household is designated as the householder (Person 1). In most cases, the householder is the person, or one of the people, in whose name the home is owned, being bought, or rented. If there is no such person in the household, any adult household member 15 years old and over could be designated as the householder (i.e., Person 1).

Households are classified by type according to the sex of the householder and the presence of relatives. Two types of householders are distinguished: family householders and nonfamily householders. A family householder is a householder living with one or more individuals related to him or her by birth, marriage, or adoption. The householder and all of the people in the household related to him or her are family members. A nonfamily householder is a householder living alone or with nonrelatives only.

Spouse (husband/wife). A spouse (husband/wife) is a person married to and living with a householder. People in formal marriages, as well as people in common-law marriages, are included. The number of spouses is equal to the number of "married-couple families" or "married-couple households" in 100-percent tabulations. Marital status categories cannot be inferred from the 100-percent tabulations since the marital status question was not included on the 100-percent form. In sample tabulations, the number of spouses may not be equal to the number of married-couple households due to the differences in the weighting procedures for sample data.

Child. A child is a son or daughter by birth, a stepchild, or an adopted child of the householder, regardless of the child's age or marital status. The category excludes sons-in-law, daughters-in-law, and foster children.

Natural-born son/daughter. Natural-born son/daughter includes a son or daughter of the householder by birth, regardless of the age of the child.

Adopted son/daughter. Adopted son/daughter includes a son or daughter of the householder by legal adoption, regardless of the age of the child. If a stepson/stepdaughter of the householder has been legally adopted by the householder, the child is then classified as an adopted child.

Stepson/stepdaughter. Stepson/stepdaughter includes a son or daughter of the householder through marriage but not by birth, regardless of the age of the child. If a stepson/stepdaughter of the householder has been legally adopted by the householder, the child is then classified as an adopted child.

Own child. Own child is a never-married child under 18 years who is a son or daughter of the householder by birth, marriage (a stepchild), or adoption. For 100-percent tabulations, own children consists of all sons/daughters of householders who are under 18 years old. For sample data, own children consists of sons/daughters of householders who are under 18 years old and who have never been married. Therefore, numbers of own children of householders may be different in these two tabulations since marital status was not collected as a 100-percent item in Census 2000.

In certain tabulations, own children are further classified as living with two parents or with one parent only. Own children living with two parents are by definition found only in married-couple families. In a subfamily, an "own child" is a child under 18 years old who is a natural-born child, stepchild, or an adopted child of a mother in a mother-child subfamily, a father in father-child subfamily, or either spouse in a married-couple subfamily. (Note: In the tabulation under "EMPLOYMENT STATUS" of own children under 6 years by employment status of parents, the number of "own children" includes any child under 6 years old in a family or a subfamily who is a son or daughter, by birth, marriage, or adoption, of a member of the householder's family, but not necessarily of the householder.)

Related children. Related children include the sons and daughters of the householder (including natural-born, adopted, or stepchildren) and all other people under 18 years old, regardless of marital status, in the household, who are related to the householder, except the spouse of the householder. Foster children are not included since they are not related to the householder.

Other relatives. Other relatives include any household member related to the householder by birth, marriage, or adoption, but not included specifically in another relationship category. In certain detailed tabulations, the following categories may be shown:

Grandchild. A grandchild is a grandson or granddaughter of the householder.

Brother/sister. Brother/sister refers to the brother or sister of the householder, including stepbrothers, stepsisters, and brothers and sisters by adoption. Brothers-in-law and sisters-in-law are included in the "Other relative" category on the questionnaire.

Parent. Parent refers to the father or mother of the householder, including a stepparent or adoptive parent. Fathers-in-law and mothers-in-law are included in the "Parent-in-law" category on the questionnaire.

Parent-in-law. A parent-in-law is the mother-in-law or father-in-law of the householder.

Son-in-law/daughter-in-law. A son-in-law/daughter-in-law, by definition, is a spouse of the child of the householder.

Other relatives. Other relatives include anyone not listed in a reported category above who is related to the householder by birth, marriage, or adoption (brother-in-law, grandparent, nephew, aunt, cousin, and so forth).

Nonrelatives. Nonrelatives include any household member not related to the householder by birth, marriage, or adoption, including foster children. The following categories may be presented in more detailed tabulations:

Roomer, boarder. A roomer or boarder is a person who lives in a room in the household of Person 1 (householder). Some sort of cash or noncash payment (e.g., chores) is usually made for their living accommodations.

Housemate or roommate. A housemate or roommate is a person who is not related to the householder and who shares living quarters primarily to share expenses.

Unmarried partner. An unmarried partner is a person who is not related to the householder, who shares living quarters, and who has a close personal relationship with the householder.

Foster child. A foster child is a person who is under 18 years old placed by the local government in a household to receive parental care. They may be living in the household for just a brief period or for several years. Foster children are nonrelatives of the householder. If the foster child is also related to the householder, the child should be classified as that specific relative.

Other nonrelatives. Other nonrelatives includes individuals who are not related by birth, marriage, or adoption to the householder and who are not described by the categories given above.

Unrelated Individual

An unrelated individual is: (1) a householder living alone or with nonrelatives only, (2) a household member who is not related to the householder, or (3) a person living in group quarters who is not an inmate of an institution.

Family Type

A family includes a householder and one or more other people living in the same household who are related to the householder by birth, marriage, or adoption. All people in a household who are related to the householder are regarded as members of his or her family. A family household may contain people not related to the householder, but those people are not included as part of the householder's family in census tabulations. Thus, the number of family households is equal to the number of families, but family households may include more members than do families. A household can contain only one family for purposes of census tabulations. Not all households contain families since a household may be comprised of a group of unrelated people or of one person living alone.

Families are classified by type as either a "married-couple family" or "other family" according to the presence of a spouse. "Other family" is further broken out according to the sex of the householder. The data on family type are based on answers to questions on sex and relationship that were asked on a 100-percent basis.

Married-couple family. This category includes a family in which the householder and his or her spouse are enumerated as members of the same household.

Other family:

Male householder, no wife present. This category includes a family with a male maintaining a household with no wife of the householder present.

Female householder, no husband present. This category includes a family with a female maintaining a household with no husband of the householder present.

Nonfamily household. This category includes a householder living alone or with nonrelatives only.

Average family size. A measure obtained by dividing the number of people in families by the total number of families (or family householders). In cases where this measure is tabulated by race or Hispanic origin, the race or Hispanic origin refers to that of the householder rather than to the race or Hispanic origin of each individual. Average family size is rounded to the nearest hundredth.

Subfamily

A subfamily is a married couple with or without own children under 18 years old who are never-married, or a single parent with one or more own never-married children under 18 years old. A subfamily does not maintain their own household, but lives in a household where the householder or householder's spouse is a relative. Subfamilies are defined during processing of sample data.

In some labor force tabulations, both one-parent families and one-parent subfamilies are included in the total number of children living with one parent, while both married-couple families and married-couple subfamilies are included in the total number of children living with two parents.

Unmarried-Partner Household

An unmarried-partner household is a household that includes a householder and an "unmarried partner." An "unmarried partner" can be of the same or of the opposite sex of the householder. An "unmarried partner" in an "unmarried-partner household" is an adult who is unrelated to the householder, but shares living quarters and has a close personal relationship with the householder. An unmarried-partner household may also be a family household or a nonfamily household, depending on the presence or absence of another person in the household who is related to the householder. There may be only one unmarried-partner per household, and an unmarried partner may not be included in a married-couple household as the householder cannot have both a spouse and an unmarried partner.

Comparability. The 1990 relationship category, "Natural-born or adopted son/daughter" has been replaced by "Natural-born son/daughter" and "Adopted son/daughter." The following categories were added in Census 2000: "Parent-in-law" and "Son-in-law/daughter-in-law." The 1990 nonrelative category, "Roomer, boarder, or foster child" was replaced by two categories: "Roomer, boarder" and "Foster child." In 2000, foster children had to be in the local government's foster care system to be so classified. In 1990, foster children were estimated to be those children in households who were not related to the householder and for whom there were no people 18 years old and over who may have been their parents. In 1990, stepchildren who were adopted by the householder were still classified as stepchildren. In 2000, stepchildren who were legally adopted by the householder were classified as adopted children. Own children shown in 100-percent tabulations may be of any marital status. For comparability with previous censuses, own children shown for sample data are still restricted to never-married children. Some tables may show relationship to householder and be labeled "child." These tabulations include all marital status categories of natural-born, adopted, or stepchildren. Because of changes in editing procedures, same sex unmarried-partner households in 1990 should not be compared with same sex unmarried-partner households in Census 2000.

INCOME IN 1999

The data on income in 1999 were derived from answers to long-form questionnaire Items 31 and 32, which were asked of a sample of the population 15 years old and over. "Total income" is the sum of the amounts reported separately for wage or salary income; net self-employment income; interest, dividends, or net rental or royalty income or income from estates and trusts; social security or railroad retirement income; Supplemental Security Income (SSI); public assistance or welfare payments; retirement, survivor, or disability pensions; and all other income.

"Earnings" are defined as the sum of wage or salary income and net income from self- employment. "Earnings" represent the amount of income received regularly for people 16 years old and over before deductions for personal income taxes, social security, bond purchases, union dues, medicare deductions, etc.

Receipts from the following sources are not included as income: capital gains, money received from the sale of property (unless the recipient was engaged in the business of selling such property); the value of income "in kind" from food stamps, public housing subsidies, medical care, employer contributions for individuals, etc.; withdrawal of bank deposits; money borrowed; tax refunds; exchange of money between relatives living in the same household; and gifts and lump-sum inheritances, insurance payments, and other types of lump-sum receipts.

Income Type in 1999

The eight types of income reported in the census are defined as follows:

1. **Wage or salary income.** Wage or salary income includes total money earnings received for work performed as an employee during the calendar year 1999. It includes wages, salary, armed forces pay, commissions, tips, piece-rate payments, and cash bonuses earned before deductions were made for taxes, bonds, pensions, union dues, etc.

2. **Self-employment income.** Self-employment income includes both farm and nonfarm self-employment income. Nonfarm self-employment income includes net money income (gross receipts minus expenses) from one's own business, professional enterprise, or partnership. Gross receipts include the value of all goods sold and services rendered. Expenses include costs of goods purchased, rent, heat, light, power, depreciation charges, wages and salaries paid, business taxes (not personal income taxes), etc. Farm self-employment income includes net money income (gross receipts minus operating expenses) from the operation of a farm by a person on his or her own account, as an owner, renter, or sharecropper. Gross receipts include the value of all products sold, government farm programs, money received from the rental of farm equipment to others, and incidental receipts from the sale of wood, sand, gravel, etc. Operating expenses include cost of feed, fertilizer, seed, and other farming supplies, cash wages paid to farmhands, depreciation charges, cash rent, interest on farm mortgages, farm building repairs, farm taxes (not state and federal personal income taxes), etc. The value of fuel, food, or other farm products used for family living is not included as part of net income.

3. **Interest, dividends, or net rental income.** Interest, dividends, or net rental income includes interest on savings or bonds, dividends from stockholdings or membership in associations, net income from rental of property to others and receipts from boarders or lodgers, net royalties, and periodic payments from an estate or trust fund.

4. **Social security income.** Social security income includes social security pensions and survivors benefits, permanent disability insurance payments made by the Social Security Administration prior to deductions for medical insurance, and railroad retirement insurance checks from the U.S. government. Medicare reimbursements are not included.

5. **Supplemental Security Income (SSI).** Supplemental Security Income (SSI) is a nationwide U.S. assistance program administered by the Social Security Administration that guarantees a minimum level of income for needy aged, blind, or disabled individuals. The census questionnaire for Puerto Rico asked about the receipt of SSI; however, SSI is not a federally administered program in Puerto Rico. Therefore, it is probably not being interpreted by most respondents as the same as SSI in the United States. The only way a resident of Puerto Rico could have appropriately reported SSI would have been if they lived in the United States at any time during calendar year 1999 and received SSI.

6. **Public assistance income.** Public assistance income includes general assistance and Temporary Assistance to Needy Families (TANF). Separate payments received for hospital or other medical care (vendor payments) are excluded. This does not include Supplemental Security Income (SSI).

7. **Retirement income.** Retirement income includes: (1) retirement pensions and survivor benefits from a former employer; labor union; or federal, state, or local government; and the U.S. military; (2) income from workers' compensation; disability income from companies or unions; federal, state, or local government; and the U.S. military; (3) periodic receipts from annuities and insurance; and (4) regular income from IRA and KEOGH plans. This does not include social security income.

8. **All other income.** All other income includes unemployment compensation, Veterans' Administration (VA) payments, alimony and child support, contributions received periodically from people not living in the household, military family allotments, and other kinds of periodic income other than earnings.

Income of households. This includes the income of the householder and all other individuals 15 years old and over in the household, whether they are related to the householder or not. Because many households consist of only one person, average household income is usually less than average family income. Although the household income statistics cover calendar year 1999, the characteristics of individuals and the composition of households refer to the time of enumeration (April 1, 2000). Thus, the income of the household does not include amounts received by individuals who were members of the household during all or part of calendar year 1999 if these individuals no longer resided in the household at the time of enumeration. Similarly, income amounts reported by individuals who did not reside in the household during 1999 but who were members of the household at the time of enumeration are included. However, the composition of most households was the same during 1999 as at the time of enumeration.

Income of families. In compiling statistics on family income, the incomes of all members 15 years old and over related to the householder are summed and treated as a single amount. Although the family income statistics cover calendar year 1999, the characteristics of individuals and the composition of families refer to the time of enumeration (April 1, 2000). Thus, the income of the family does not include amounts received by individuals who were members of the family during all or part of calendar year 1999 if these individuals no longer resided with the family at the time of enumeration. Similarly, income amounts reported by individuals who did not reside with the family during 1999 but who were members of the family at the time of enumeration are included. However, the composition of most families was the same during 1999 as at the time of enumeration.

Income of individuals. Income for individuals is obtained by summing the eight types of income for each person 15 years old and over. The characteristics of individuals are based on the time of enumeration (April 1, 2000), even though the amounts are for calendar year 1999.

Median income. The median divides the income distribution into two equal parts: one-half of the cases falling below the median income and one-half above the median. For households and families, the median income is based on the distribution of the total number of households and families including those with no income. The median income for individuals is based on individuals 15 years old and over with income. Median income for households, families, and individuals is computed on the basis of a standard distribution (see the "Standard Distributions" section under "Derived Measures"). Median income is rounded to the nearest whole dollar. Median income figures are calculated using linear interpolation if the width of the interval containing the estimate is $2,500 or less. If the width of the interval containing the estimate is greater than $2,500, Pareto interpolation is used. (For more information on medians and interpolation, see "Derived Measures.")

Aggregate income. Aggregate income is the sum of all incomes for a particular universe. Aggregate income is subject to rounding, which means that all cells in a matrix are rounded to the nearest hundred dollars. (For more information, see "Aggregate" under "Derived Measures.")

Mean income. Mean income is the amount obtained by dividing the aggregate income of a particular statistical universe by the number of units in that universe. Thus, mean household income is obtained by dividing total household income by the total number of households. (The aggregate used to calculate mean income is rounded. For more information, see "Aggregate income.")

For the various types of income, the means are based on households having those types of income. For households and families, the mean income is based on the distribution of the total number of households and families including those with no income. The mean income for individuals is based on individuals 15 years old and over with income. Mean income is rounded to the nearest whole dollar.

Care should be exercised in using and interpreting mean income values for small subgroups of the population. Because the mean is influenced strongly by extreme values in the distribution, it is especially susceptible to the effects of sampling variability, misreporting, and processing errors. The median, which is not affected by extreme values, is, therefore, a better measure than the

mean when the population base is small. The mean, nevertheless, is shown in some data products for most small subgroups because, when weighted according to the number of cases, the means can be added to obtained summary measures for areas and groups other than those shown in census tabulations. (For more information on means, see "Derived Measures.")

Earnings. Earnings are defined as the sum of wage or salary income and net income from self-employment. "Earnings" represent the amount of income received regularly for people 16 years old and over before deductions for personal income taxes, social security, bond purchases, union dues, medicare deductions, etc.

Median earnings. The median divides the earnings distribution into two equal parts: one-half of the cases falling below the median earnings and one-half above the median. Median earnings is restricted to individuals 16 years old and over and is computed on the basis of a standard distribution (see the "Standard Distributions" section under "Derived Measures"). Median earnings figures are calculated using linear interpolation if the width of the interval containing the estimate is $2,500 or less. If the width of the interval containing the estimate is greater than $2,500, Pareto interpolation is used. (For more information on medians and interpolation, see "Derived Measures.")

Aggregate earnings. Aggregate earnings are the sum of wage/salary and net self-employment income for a particular universe of people 16 years old and over. Aggregate earnings are subject to rounding, which means that all cells in a matrix are rounded to the nearest hundred dollars. (For more information, see "Aggregate" under "Derived Measures.")

Mean earnings. Mean earnings is calculated by dividing aggregate earnings by the population 16 years old and over with earnings. (The aggregate used to calculate mean earnings is rounded. For more information, see "Aggregate earnings.") Mean earnings is rounded to the nearest whole dollar. (For more information on means, see "Derived Measures.")

Per capita income. Per capita income is the mean income computed for every man, woman, and child in a particular group. It is derived by dividing the total income of a particular group by the total population in that group. (The aggregate used to calculate per capita income is rounded. For more information, see "Aggregate" under "Derived Measures.") Per capita income is rounded to the nearest whole dollar. (For more information on means, see "Derived Measures.")

Limitation of the data. Since answers to income questions are frequently based on memory and not on records, many people tended to forget minor or sporadic sources of income and, therefore, underreport their income. Underreporting tends to be more pronounced for income sources that are not derived from earnings, such as public assistance, interest, dividends, and net rental income.

Extensive computer editing procedures were instituted in the data processing operation to reduce some of these reporting errors and to improve the accuracy of the income data. These procedures corrected various reporting deficiencies and improved the consistency of reported income items associated with work experience and information on occupation and class of worker. For example, if people reported they were self employed on their own farm, not incorporated, but had reported wage and salary earnings only, the latter amount was shifted to self-employment income. Also, if any respondent reported total income only, the amount was generally assigned to one of the types of income items according to responses to the work experience and class-of-worker questions. Another type of problem involved nonreporting of income data. Where income information was not reported, procedures were devised to impute appropriate values with either no income or positive or negative dollar amounts for the missing entries. (For more information on imputation, see "Accuracy of the Data.")

In income tabulations for households and families, the lowest income group (for example, less than $10,000) includes units that were classified as having no 1999 income. Many of these were living on income "in kind," savings, or gifts, were newly created families, or were families in which the sole breadwinner had recently died or left the household. However, many of the households and families who reported no income probably had some money income that was not reported in the census.

Comparability. The income data collected in the 1970, 1980, and 1990 censuses are similar to Census 2000 data, but there are variations in the detail of the questions. In 1990, income information for 1989 was collected from people in approximately 17 percent of all housing units and group quarters. Each person 15 years old and over was required to report:

- Wage or salary income
- Net nonfarm self-employment income
- Net farm self-employment income
- Interest, dividend, or net rental or royalty income
- Social security or railroad retirement income
- Supplemental Security Income (SSI), Aid to Families With Dependent Children (AFDC), or other public assistance income
- Retirement, survivor, or disability income
- Income from all other sources

Since the number of respondents reporting farm self-employment income has become smaller over the years, the farm and nonfarm self-employment items were combined into one item for Census 2000. Data users are still able to obtain an estimate of "farm self-employment" income by looking at net self-employment income in combination with other labor force related questions such as "occupation of longest job." Supplemental Security Income (SSI) was asked separately from other public assistance income or welfare received from a state or local welfare office in Census 2000.

Between the 1990 census and Census 2000, there were minor differences in the processing of the data. In both censuses, all people with missing values in one or more of the detailed type of income items were designated as allocated. Each missing entry was imputed either as a "no" or as a dollar amount. If total income was reported and one or more of the type of income fields was not answered, then the entry in total income generally was assigned to one of the income types according to the socioeconomic characteristics of the income recipient. This person was designated as unallocated.

In 2000 and 1990, all nonrespondents with income not reported (whether householders or other people) were assigned the reported income of people with similar characteristics. (For more information on imputation, see "Accuracy of the Data.")

In 1980, income information for 1979 was collected from people in approximately 19 percent of all housing units and group quarters. Each person 15 years old and over was required to report:

- Wage or salary income
- Net nonfarm self-employment income
- Net farm self-employment income
- Interest, dividend, or net rental or royalty income
- Social security or railroad retirement income
- Supplemental Security Income (SSI), Aid to Families With Dependent Children (AFDC), or other public assistance income
- Income from all other sources

There was a difference in the method of computer derivation of aggregate income from individual amounts. In the 1980 census, income amounts less than $100,000 were coded in tens of dollars, and amounts of $100,000 or more were coded in thousands of dollars; $5 was added to each amount coded in tens of dollars and $500 to each amount coded in thousands of dollars. Entries of $999,000 or more were treated as $999,500 and losses of $9,999 or more were treated as

minus $9,999. In the 1990 and 2000 censuses, income amounts less than $999,999 were keyed to the nearest dollar. Amounts of $999,999 or more were treated as $999,999 and losses of $9,999 or more were treated as minus $9,999 in all of the computer derivations of aggregate income.

In 1970, information on income in 1969 was obtained from all members in every fifth housing unit 14 years old and over and small group quarters (less than 15 people) and every fifth person in all other group quarters. Each person 14 years old and over was required to report:

- Wage or salary income
- Net nonfarm self-employment income
- Net farm self-employment income
- Social security or railroad retirement income
- Supplemental Security Income (SSI), Aid to Families With Dependent Children (AFDC), or other public assistance income
- Income from all other sources

If a person reported a dollar amount in wage or salary, net nonfarm self-employment income, or net farm self-employment income, the person was considered as unallocated only if no further dollar amounts were imputed for any additional missing entries.

In 1960, data on income were obtained from all members 14 years old and over in every fourth housing unit and from every fourth person 14 years old and over living in group quarters. Each person was required to report wage or salary income, net self-employment income, and income other than earnings received in 1959. An assumption was made in the editing process that no other type of income was received by a person who reported the receipt of either wage and salary income or self-employment but who had failed to report the receipt of other money income.

For several reasons, the income data shown in census tabulations are not directly comparable with those that may be obtained from statistical summaries of income tax returns. Income, as defined for federal tax purposes, differs somewhat from the Census Bureau concept. Moreover, the coverage of income tax statistics is different because of the exemptions of people having small amounts of income and the inclusion of net capital gains in tax returns. Furthermore, members of some families file separate returns and others file joint returns; consequently, the income reporting unit is not consistently either a family or a person.

The earnings data shown in census tabulations are not directly comparable with earnings records of the Social Security Administration. The earnings record data for 1999 excluded the earnings of some civilian government employees, some employees of nonprofit organizations, workers covered by the Railroad Retirement Act, and people not covered by the program because of insufficient earnings. Because census data are obtained from household questionnaires, they may differ from Social Security Administration earnings record data, which are based upon employers' reports and the federal income tax returns of self-employed people.

In comparing income data for 1999 with earlier years, it should be noted that an increase or decrease in money income does not necessarily represent a comparable change in real income, unless adjustments for changes in prices are made.

INDUSTRY, OCCUPATION, AND CLASS OF WORKER

The data on industry, occupation, and class of worker were derived from answers to long-form questionnaire Items 27, 28, and 29 respectively, which were asked of a sample of the population 15 years old and over. Information on industry relates to the kind of business conducted by a person's employing organization; occupation describes the kind of work a person does on the job.

For employed people, the data refer to the person's job during the reference week. For those who worked at two or more jobs, the data refer to the job at which the person worked the greatest number of hours during the reference week. For unemployed people, the data refer to their last job. The industry and occupation statistics are derived from the detailed classification systems developed for Census 2000 as described below.

Respondents provided the data for the tabulations by writing on the questionnaires descriptions of their industry and occupation. These descriptions were data captured and sent to an automated coder (computer software), which assigned a portion of the written entries to categories in the classification system. The automated system assigned codes to 59 percent of the industry entries and 56 percent of the occupation entries. Those cases not coded by the computer were referred to clerical staff in the Census Bureau's National Processing Center in Jeffersonville, Indiana, for coding. The clerical staff converted the written questionnaire responses to codes by comparing these responses to entries in the *Alphabetical Index of Industries and Occupations*. For the industry code, these coders also referred to an Employer Name List. This list, prepared from the American Business Index (ABI), contained the names of business establishments and their North American Industrial Classification System (NAICS) codes converted to population census equivalents. This list facilitated coding and maintained industrial classification comparability.

Industry

The industry classification system used during Census 2000 was developed for the census and consists of 265 categories for employed people, classified into 14 major industry groups. From 1940 through 1990, the industrial classification has been based on the *Standard Industrial Classification (SIC) Manual*. The Census 2000 classification was developed from the 1997 North American Industry Classification System (NAICS) published by the Office of Management and Budget, Executive Office of the President. NAICS is an industry description system that groups establishments into industries based on the activities in which they are primarily engaged.

The NAICS differs from most industry classifications because it is a supply-based, or production-oriented economic concept. Census data, which were collected from households, differ in detail and nature from those obtained from establishment surveys. Therefore, the census classification system, while defined in NAICS terms, cannot reflect the full detail in all categories.

NAICS shows a more detailed hierarchical structure than that used for Census 2000. The expansion from 11 divisions in the SIC to 20 sectors in the NAICS provides groupings that are meaningful and useful for economic analysis. Various statistical programs that previously sampled or published at the SIC levels face problems with the coverage for 20 sectors instead of 11 divisions. These programs requested an alternative aggregation structure for production purposes which was approved and issued by the Office of Management and Budget on May 15, 2001, in the clarification Memorandum No. 2, "NAICS Alternate Aggregation Structure for Use by U.S. Statistical Agencies." Several census data products will use the alternative aggregation, while others, such as Summary File 3 and Summary File 4, will use more detail.

Occupation

The occupational classification system used during Census 2000 consists of 509 specific occupational categories for employed people arranged into 23 major occupational groups. This classification was developed based on the *Standard Occupational Classification (SOC) Manual: 2000*, which includes a hierarchical structure showing 23 major occupational groups divided into 96 minor groups, 449 broad groups, and 821 detailed occupations. For Census 2000, tabulations with occupation as the primary characteristic present several levels of occupational detail.

Some occupation groups are related closely to certain industries. Operators of transportation equipment, farm operators and workers, and healthcare providers account for major portions of their respective industries of transportation, agriculture, and health care. However, the industry categories include people in other occupations. For example, people employed in agriculture include truck drivers and bookkeepers; people employed in the transportation industry include mechanics, freight handlers, and payroll clerks; and people employed in the health care industry include occupations such as security guard and secretary.

Class of Worker

The data on class of worker were derived from answers to long-form questionnaire Item 29. The information on class of worker refers to the same job as a respondent's industry and occupation, categorizing people according to the type of ownership of the employing organization. The class of worker categories are defined as follows:

Private wage and salary workers. Private wage and salary workers include people who worked for wages, salary, commission, tips, pay-in-kind, or piece rates for a private for-profit employer or a private not-for-profit, tax-exempt, or charitable organization. Self-employed people whose business was incorporated are included with private wage and salary workers because they are paid employees of their own companies. Some tabulations present data separately for these subcategories: "for-profit," "not-for-profit," and "own business incorporated."

Government workers. Government workers includes people who were employees of any federal, Puerto Rico, or municipio governmental unit, regardless of the activity of the particular agency. For some tabulations, the data were presented separately for federal, Puerto Rico, and municipio governments. Employees of foreign governments, the United Nations, or other formal international organizations were classified as "federal government," unlike the 1990 census when they were classified as "private not-for-profit."

Self-employed in own not incorporated business workers. Self-employed in own not incorporated business workers includes people who worked for profit or fees in their own unincorporated business, professional practice, or trade, or who operated a farm.

Unpaid family workers. Unpaid family workers includes people who worked 15 hours or more without pay in a business or on a farm operated by a relative.

Self-employed in own incorporated business workers. In tabulations, this category is included with private wage and salary workers because they are paid employees of their own companies.

The industry category, "Public administration," is limited to regular government functions, such as legislative, judicial, administrative, and regulatory activities of governments. Other government organizations, such as schools, hospitals, and bus lines, are classified by industry according to the activity in which they are engaged. On the other hand, the class of worker government categories include all government workers.

In some cases, respondents supplied industry, occupation, or class of worker descriptions that were not sufficiently specific for a precise classification or did not report on these items at all. In the coding operation, certain types of incomplete entries were corrected using the Alphabetical Index of Industries and Occupations. For example, it was possible in certain situations to assign an industry code based on the occupation reported, or vice versa.

Following the coding operations, there was a computer edit and an allocation process. The edit first determined whether a respondent was in the universe that required an industry and occupation code. The codes for the three items (industry, occupation, and class of worker) were checked to ensure they were valid and were edited for their relation to each other. Invalid and inconsistent codes were either blanked or changed to a consistent code.

If one or more of the three codes was blank after the edit, a code was assigned from a "similar" person based on other items, such as age, sex, education, farm or nonfarm residence, and weeks worked. If all of the labor force and income data were blank, all of these economic items were assigned from one other person or one other household who provided all the necessary data.

Comparability. Comparability of industry and occupation data was affected by a number of factors, primarily the systems used to classify the questionnaire responses. For both the industry and occupation classification systems, the basic structures were generally the same from 1940 to 1970, but changes in the individual categories limited comparability of the data from one census to another. These changes were needed to recognize the "birth" of new industries and occupations, the "death" of others, the growth and decline in existing industries and occupations, and

the desire of analysts and other users for more detail in the presentation of the data. Probably the greatest cause of noncomparability is the movement of a segment of a category to a different category in the next census. Changes in the nature of jobs and respondent terminology and refinement of category composition made these movements necessary. The 1990 occupational classification system was essentially the same as the 1980 census. However, the industry classification had minor changes between 1980 and 1990 that reflected changes to the Standard Industrial Classification (SIC).

In Census 2000, both the industry and occupation classifications had major revisions to reflect changes to the North American Industrial Classification System (NAICS) and the Standard Occupational Classification (SOC). The conversion of the census classifications in 2000 means that the 2000 classification systems are not comparable to the classifications used in the 1990 census and earlier.

Other factors that affected data comparability over the decades include the universe to which the data referred (in 1970, the age cutoff for labor force was changed from 14 years old to 16 years old); the wording of the industry and occupation questions on the questionnaire (for example, important changes were made in 1970); improvements in the coding procedures (the Employer Name List technique was introduced in 1960); and how the "not reported" cases were handled. Prior to 1970, they were placed in the residual categories, "industry not reported" and "occupation not reported." In 1970, an allocation process was introduced that assigned these cases to major groups. In Census 2000, as in 1980 and 1990, the "not reported" cases were assigned to individual categories. Therefore, the 1980, 1990, and Census 2000 data for individual categories include some numbers of people who would have been tabulated in a "not reported" category in previous censuses.

The following publications contain information on the various factors affecting comparability and are particularly useful for understanding differences in the occupation and industry information from earlier censuses: U.S. Census Bureau, *Changes Between the 1950 and 1960 Occupation and Industry Classifications With Detailed Adjustments of 1950 Data to the 1960 Classifications,* Technical Paper No. 18, 1968; U.S. Census Bureau, *1970 Occupation and Industry Classification Systems in Terms of Their 1960 Occupation and Industry Elements,* Technical Paper No. 26, 1972; and U.S. Census Bureau, *The Relationship Between the 1970 and 1980 Industry and Occupation Classification Systems,* Technical Paper No. 59, 1988. For citations for earlier census years, see the 1980 Census of Population report, PC80-1-D, *Detailed Population Characteristics.*

The 1990 census introduced an additional class of worker category for "private not-for-profit" employers, which is also used for Census 2000. This category is a subset of the 1980 category "employee of private employer" so there is no comparable data before 1990. Also in 1990, employees of foreign governments, the United Nations, etc., were classified as "private not-for-profit," rather than "Federal Government" as in 1970, 1980, and Census 2000. While in theory, there was a change in comparability, in practice, the small number of U.S. residents working for foreign governments made this change negligible.

Comparability between the statistics on industry and occupation from Census 2000 and statistics from other sources is affected by many of the factors described in the "Employment Status" section. These factors are primarily geographic differences between residence and place of work, different dates of reference, and differences in counts because of dual job holdings. Industry data from population censuses cover all industries and all kinds of workers, whereas, data from establishments often exclude private household workers, government workers, and the self employed. Also, the replies from household respondents may have differed in detail and nature from those obtained from establishments.

Occupation data from the census and data from government licensing agencies, professional associations, trade unions, etc., may not be as comparable as expected. Organizational listings often include people not in the labor force or people devoting all or most of their time to another occupation; or the same person may be included in two or more different listings. In addition, relatively few organizations, except for those requiring licensing, attained complete coverage of membership in a particular occupational field.

JOURNEY TO WORK

Place of Work

The data on place of work were derived from answers to long-form questionnaire Item 22, which was asked of a sample of the population 15 years old and over. This question was asked of people who indicated in question 21 that they worked at some time during the reference week. (For more information, see "Reference Week.")

Data were tabulated for workers 16 years old and over; that is, members of the armed forces and civilians who were at work during the reference week. Data on place of work refer to the geographic location at which workers carried out their occupational activities during the reference week. The exact address (development or condominium name, number and street name) of the place of work was asked, as well as the place (city, town, or post office); whether or not the place of work was inside or outside the limits of that city or town; and the U.S. county or municipio, U.S. state or Puerto Rico or foreign country, and ZIP Code. If the person's employer operated in more than one location, the exact address of the location or branch where the respondent worked was requested. When the number and street name were unknown, a description of the location, such as the building name or nearest street or intersection, was to be entered.

In areas where the workplace address was coded to the block level, people were tabulated as working inside or outside a specific place based on the location of that address, regardless of the response to Question 22c concerning city/town limits. In areas where it was impossible to code the workplace address to the block level, people were tabulated as working in a place if a place name was reported in Question 22b and the response to Question 22c was either "yes" or the item was left blank. In selected areas, census designated places (CDPs) may appear in the tabulations as places of work. The accuracy of place-of-work data for CDPs may be affected by the extent to which their census names were familiar to respondents, and by coding problems caused by similarities between the CDP name and the names of other geographic jurisdictions in the same vicinity.

Place-of-work data are given for minor civil divisions (MCDs) (barrios and barrios-pueblo) as well as sub-MCDs (subbarrios) in Puerto Rico, based on the responses to the place-of-work question. The U.S. Census Bureau presents data for the MCDs and sub-MCDs in all data products in which it provides data for places. Many barrios and barrios-pueblo and subbarrios are regarded locally as equivalent to a place, and therefore, were reported as the place of work. When a respondent reported a locality that formed a part of a barrio or barrio-pueblo or subbarrio, the coding and tabulating procedure was designed to include the response in the total for the barrio or barrio-pueblo or subbarrio .

Limitation of the data. The data on place of work relate to a reference week; that is, the calendar week preceding the date on which the respondents completed their questionnaires or were interviewed by enumerators. This week is not the same for all respondents because the enumeration was not completed in 1 week.

However, for the majority of people, the reference week for Census 2000 is the week ending with April 1, 2000. The lack of a uniform reference week means that the place-of-work data reported in Census 2000 do not exactly match the distribution of workplace locations observed or measured during an actual work week.

The place-of-work data are estimates of people 16 years old and over who were both employed and at work during the reference week (including people in the armed forces). People who did not work during the reference week but had jobs or businesses from which they were temporarily absent due to illness, bad weather, industrial dispute, vacation, or other personal reasons are not included in the place-of-work data. Therefore, the data on place of work understate the total number of jobs or total employment in a geographic area during the reference week. It also should be noted that people who had irregular, casual, or unstructured jobs during the reference week may have erroneously reported themselves as not working.

The address where the individual worked most often during the reference week was recorded on the Census 2000 questionnaire. If a worker held two jobs, only data about the primary job (the one worked the greatest number of hours during the preceding week) was requested. People who regularly worked in several locations during the reference week were requested to give the address at which they began work each day. For cases in which daily work was not begun at a central place each day, the person was asked to provide as much information as possible to describe the area in which he or she worked most during the reference week.

Comparability. The wording of the question on place of work was substantially the same in Census 2000, the 1990 census, and the 1980 census. However, data on place of work from Census 2000 and the 1990 census are based on the full census sample, while data from the 1980 census were based on only about one-half of the full sample.

For the 1980 census, nonresponse or incomplete responses to the place-of-work question were not allocated, resulting in the use of "not reported" categories in the 1980 publications. However, for Census 2000 and the 1990 census, when place of work was not reported or the response was incomplete, a work location was allocated to the person based on their means of transportation to work, travel time to work, industry, and location of residence and workplace of others. Census 2000 and 1990 census tabulations, therefore, do not contain a "not reported" category for the place-of-work data.

Comparisons between 1980, 1990, or Census 2000 data on the gross number of workers in particular commuting flows, or the total number of people working in an area, should be made with extreme caution. Any apparent increase in the magnitude of the gross numbers may be due solely to the fact that for Census 2000 and the 1990 census, the "not reported" cases have been distributed among specific place-of-work destinations, instead of tallied in a separate category, as in 1980.

Means of Transportation to Work

The data on means of transportation to work were derived from answers to long-form questionnaire Item 23a, which was asked of a sample of the population 15 years old and over. This question was asked of people who indicated in Question 21 that they worked at some time during the reference week. (For more information, see "Reference Week.") Means of transportation to work refers to the principal mode of travel or type of conveyance that the worker usually used to get from home to work during the reference week. Data were tabulated for workers 16 years old and over; that is, members of the armed forces and civilians who were at work during the reference week.

People who used different means of transportation on different days of the week were asked to specify the one they used most often, that is, the greatest number of days. People who used more than one means of transportation to get to work each day were asked to report the one used for the longest distance during the work trip. The category "Car, truck, or van — drove alone" includes people who usually drove alone to work, as well as people who were driven to work by someone who then drove back home or to a nonwork destination during the reference week. The category "Car, truck, or van — carpooled" includes workers who reported that two or more people usually rode to work in the vehicle during the reference week. The category "Public transportation" includes workers who usually used a bus or trolley bus, subway or elevated, railroad, ferryboat, or taxicab during the reference week. Público is included in the "Public transportation" category in Puerto Rico. The category "Other means" includes workers who used a mode of travel that is not identified separately. The category "Other means" may vary from table to table, depending on the amount of detail shown in a particular distribution.

The means of transportation data for some areas may show workers using modes of public transportation that are not available in those areas (for example, subway or elevated riders in a metropolitan area where there actually is no subway or elevated service). This result is largely due to people who worked during the reference week at a location that was different from their usual place of work (such as people away from home on business in an area where subway service was

available) and people who used more than one means of transportation each day but whose principal means was unavailable where they lived (for example, residents of nonmetropolitan areas who drove to the fringe of a metropolitan area and took the commuter railroad most of the distance to work).

Private Vehicle Occupancy

The data on private vehicle occupancy were derived from answers to long-form questionnaire Item 23b, which was asked of a sample of the population 15 years old and over. This question was asked of people who indicated in Question 21 that they worked at some time during the reference week and who reported in Question 23a that their means of transportation to work was "Car, truck, or van." (For more information, see "Reference Week.") Data were tabulated for workers 16 years old and over; that is, members of the armed forces and civilians who were at work during the reference week.

Private vehicle occupancy refers to the number of people who usually rode to work in the vehicle during the reference week. The category "Drove alone," includes people who usually drove alone to work as well as people who were driven to work by someone who then drove back home or to a nonwork destination. The category "Carpooled," includes workers who reported that two or more people usually rode to work in the vehicle during the reference week.

Workers per car, truck, or van. This is obtained by dividing the number of people who reported using a car, truck, or van to get to work by the number of such vehicles that they used. The number of vehicles used is derived by counting each person who drove alone as one vehicle, each person who reported being in a 2-person carpool as one-half of a vehicle, each person who reported being in a three-person carpool as one-third of a vehicle, and so on, and then summing all the vehicles. Workers per car, truck, or van is rounded to the nearest hundredth.

Time Leaving Home to Go to Work

The data on time leaving home to go to work were derived from answers to long-form questionnaire Item 24a, which was asked of a sample of the population 15 years old and over. This question was asked of people who indicated in Question 21 that they worked at some time during the reference week and who reported in Question 23a that they worked outside their home. The departure time refers to the time of day that the person usually left home to go to work during the reference week. (For more information, see "Reference Week.") Data were tabulated for workers 16 years old and over; that is, members of the armed forces and civilians who were at work during the reference week.

Travel Time to Work

The data on travel time to work were derived from answers to long-form questionnaire Item 24b, which was asked of a sample of the population 15 years old and over. This question was asked of people who indicated in Question 21 that they worked at some time during the reference week and who reported in Question 23a that they worked outside their home. Travel time to work refers to the total number of minutes that it usually took the person to get from home to work each day during the reference week. The elapsed time includes time spent waiting for public transportation, picking up passengers in carpools, and time spent in other activities related to getting to work. (For more information, see "Reference Week.") Data were tabulated for workers 16 years old and over; that is, members of the armed forces and civilians who were at work during the reference week.

Aggregate travel time to work (minutes). Aggregate travel time to work (minutes) is calculated by adding together all the number of minutes each worker traveled to work (one way) for specified travel times and/or means of transportation. Aggregate travel time to work is zero if the aggregate is zero, is rounded to 4 minutes if the actual aggregate is 1 to 7 minutes, and is rounded to the nearest multiple of 5 minutes for all other values (if the aggregate is not already evenly divisible by 5). (For more information, see "Aggregate" under "Derived Measures.")

Mean travel time to work (minutes). Mean travel time to work is the average travel time in minutes that workers usually took to get from home to work (one way) during the reference week. This measure is obtained by dividing the total number of minutes taken to get from home to work by the number of workers 16 years old and over who did not work at home. The travel time includes time spent waiting for public transportation, picking up passengers in carpools, and time spent in other activities related to getting to work. Mean travel times of workers having specific characteristics also are computed. For example, the mean travel time of workers traveling 45 or more minutes is computed by dividing the aggregate travel time of workers whose travel time was 45 or more minutes by the number of workers whose travel time was 45 or more minutes. Mean travel time to work is rounded to the nearest tenth. (For more information on means, see "Derived Measures.")

LANGUAGE SPOKEN AT HOME AND ABILITY TO SPEAK ENGLISH

Language Spoken at Home

Data on language spoken at home were derived from answers to long-form questionnaire Items 11a and 11b, which were asked of a sample of the population. Data were edited to include in tabulations only the population 5 years old and over. Questions 11a and 11b referred to languages spoken at home in an effort to measure the current use of languages other than English. People who knew languages other than English but did not use them at home or who only used them elsewhere were excluded. Most people who reported speaking a language other than English at home also speak English. The questions did not permit determination of the primary or dominant language of people who spoke both English and another language. (For more information, see discussion below on "Ability to Speak English.")

Instructions to enumerators and questionnaire assistance center staff stated that a respondent should mark "Yes" in Question 11a if the person sometimes or always spoke a language other than English at home. Also, respondents were instructed not to mark "Yes" if a language other than English was spoken only at school or work, or if speaking another language was limited to a few expressions or slang of the other language. For Question 11b, respondents were instructed to print the name of the non-English language spoken at home. If the person spoke more than one language other than English, the person was to report the language spoken more often or the language learned first.

For people who indicated that they spoke a language other than English at home in Question 11a, but failed to specify the name of the language in Question 11b, the language was assigned based on the language of other speakers in the household, on the language of a person of the same Spanish origin or detailed race group living in the same or a nearby area, or of a person of the same place of birth or ancestry. In all cases where a person was assigned a non-English language, it was assumed that the language was spoken at home. People for whom a language other than English was entered in Question 11b, and for whom Question 11a was blank were assumed to speak that other language at home.

The write-in responses listed in Question 11b (specific language spoken) were optically scanned or keyed onto computer files, then coded into more than 380 detailed language categories using an automated coding system. The automated procedure compared write-in responses reported by respondents with entries in a master code list, which initially contained approximately 2,000 language names, and added variants and misspellings found in the 1990 census. Each write-in response was given a numeric code that was associated with one of the detailed categories in the dictionary. If the respondent listed more than one non-English language, only the first was coded.

The write-in responses represented the names people used for languages they speak. They may not match the names or categories used by linguists. The sets of categories used are sometimes geographic and sometimes linguistic. The following table provides an illustration of the content of the classification schemes used to present language data.

Four and Thirty-Nine Group Classifications of Census 2000 Languages Spoken at Home With Illustrative Examples

Four-Group Classification	Thirty-Nine-Group Classification	Examples
Spanish	Spanish and Spanish creole	Spanish, Ladino
Other Indo-European languages	French	French, Cajun, Patois
French Creole	Haitian Creole	
Italian		
Portuguese and Portuguese Creole		
German		
Yiddish		
Other West Germanic languages	Dutch, Pennsylvania Dutch,	Afrikaans
Scandinavian languages	Danish, Norwegian, Swedish	
Greek		
Russian		
Polish		
Serbo-Croatian	Serbo-Croatian, Croatian,	Serbian
Other Slavic languages	Czech, Slovak, Ukrainian	
Armenian		
Persian		
Gujarati		
Hindi		
Urdu		
Other Indic languages	Bengali, Marathi, Punjabi,	Romany
Other Indo-European languages	Albanian, Gaelic, Lithuanian,	Rumanian
Asian and Pacific Island languages	Chinese	Cantonese, Formosan, Mandarin
Japanese		
Korean		
Mon-Khmer, Cambodian		
Miao, Hmong		
Thai		
Laotian		
Vietnamese		
Other Asian languages	Dravidian languages (Malayalam, Telugu, Tamil), Turkish	
Tagalog		
Other Pacific Island languages	Chamorro, Hawaiian, Ilocano, Indonesian, Samoan	

Four and Thirty-Nine Group Classifications of Census 2000 Languages Spoken at Home With Illustrative Examples—Con.

All other languages	Navajo	
Other Native North American languages	Apache, Cherokee, Choctaw,	Dakota, Keres, Pima, Yupik
Hungarian		
Arabic		
Hebrew		
African languages	Amharic, Ibo, Twi, Yoruba,	Bantu, Swahili, Somali
Other and unspecified languages	Syriac, Finnish, Other languages	of the Americas, not reported

Household language. In households where one or more people (5 years old and over) speak a language other than English, the household language assigned to all household members is the non-English language spoken by the first person with a non-English language in the following order: householder, spouse, parent, sibling, child, grandchild, in-laws, other relatives, stepchild, unmarried partner, housemate or roommate, and other nonrelatives. Thus, a person who speaks only English may have a non-English household language assigned to him/her in tabulations of individuals by household language.

Language density. Language density is a household measure of the number of household members who speak a language other than English at home in three categories: none, some, and all speak another language.

Limitation of the data. Some people who speak a language other than English at home may have first learned that language at school. However, these people would be expected to indicate that they spoke English "Very well." People who speak a language other than English, but do not do so at home, should have been reported as not speaking a language other than English at home.

The extreme detail in which language names were coded may give a false impression of the linguistic precision of these data. The names used by speakers of a language to identify it may reflect ethnic, geographic, or political affiliations and do not necessarily respect linguistic distinctions. The categories shown in the tabulations were chosen on a number of criteria, such as information about the number of speakers of each language that might be expected in a sample of the U.S. population.

Comparability. In Puerto Rico, information on ability to speak English has been collected in every census since 1910. In 1990 and 1980, a question on ability to speak Spanish was added to the Puerto Rico questionnaire. For Census 2000, Puerto Rico used the same question as stateside. The comparability of data among censuses is limited by changes in question wording, by the subpopulations to whom the question was addressed, and by the detail that was published. For Puerto Rico, Census 2000 was the first time a respondent could write in language spoken at home.

The written entries were transcribed by "optical character recognition" (OCR), or manually keyed when the computer could not read the entry. Then all language entries were copied to a separate computer file and matched to a master code list. The code list is the master file developed from all language unique entries on the stateside 1990 census, and included over 55,000 entries. The computerized matching ensured that identical alphabetic entries received the same code. Unmatched entries were referred to headquarters specialists for coding. In 2000, entries were reported in about 350 of the 380 categories.

Ability to Speak English

Data on ability to speak English were derived from the answers to long-form questionnaire Item 11c, which was asked of a sample of the population. Respondents who reported that they spoke a language other than English in long-form questionnaire Item 11a were asked to indicate their ability to speak English in one of the following categories: "Very well," "Well," "Not well," or "Not at all."

The data on ability to speak English represent the person's own perception about his or her own ability or, because census questionnaires are usually completed by one household member, the responses may represent the perception of another household member. Respondents were not instructed on how to interpret the response categories in Question 11c.

People who reported that they spoke a language other than English at home, but whose ability to speak English was not reported, were assigned the English-language ability of a randomly selected person of the same age, Hispanic origin, nativity and year of entry, and language group.

Linguistic isolation. A household in which no person 14 years old and over speaks only English and no person 14 years old and over who speaks a language other than English speaks English "Very well" is classified as "linguistically isolated." In other words, a household in which all members 14 years old and over speak a non-English language and also speak English less than "Very well" (have difficulty with English) is "linguistically isolated." All the members of a linguistically isolated household are tabulated as linguistically isolated, including members under 14 years old who may speak only English.

Comparability. The current question on ability to speak English was asked for the first time in Puerto Rico in 2000. In Puerto Rico in 1980 and 1990 the question was phrased as "Can...speak English?" The answer categories in 1990 were: "Yes, easily;" "Yes, with difficulty;" and "No." The answer categories in 1980 were: "Yes, easily;" "Yes, with difficulty;" and "No, not at all."

MARITAL STATUS

The data on marital status were derived from answers to long-form questionnaire Item 7, "What is this person's marital status," which was asked of a sample of the population. The marital status classification refers to the status at the time of enumeration. Data on marital status are tabulated only for the population 15 years old and over.

Each person was asked whether they were "Now married," "Widowed," "Divorced," "Separated," or "Never married." Couples who live together (for example, people in common-law marriages) were able to report the marital status they considered to be the most appropriate.

Never married. Never married includes all people who have never been married, including people whose only marriage(s) was annulled.

Ever married. Ever married includes people married at the time of enumeration, along with those who are separated, widowed, or divorced.

Now married, except separated. Now married, except separated includes people whose current marriage has not ended through widowhood or divorce; or who are not currently separated. The category also may include people in common-law marriages if they consider this category the most appropriate. In certain tabulations, currently married people are further classified as "spouse present" or "spouse absent."

Separated. Separated includes people with legal separations, people living apart with intentions of obtaining a divorce, and people who are permanently or temporarily separated because of marital discord.

Widowed. This category includes widows and widowers who have not remarried.

Divorced. This category includes people who are legally divorced and who have not remarried.

Now married. All people whose current marriage has not ended by widowhood or divorce. This category includes people defined above as "separated."

Spouse present. Married people whose wives or husbands were enumerated as members of the same household or the same group quarters facility, including those whose spouses may have been temporarily absent for such reasons as travel or hospitalization.

Spouse absent. Married people whose wives or husbands were not enumerated as members of the same household or the same group quarters facility.

Separated. Defined above.

Spouse absent, other. Married people whose wives or husbands were not enumerated as members of the same household, excluding separated. For example, this includes any person whose spouse was employed and living away from home, in an institution, or away in the armed forces.

Differences between the number of currently married males and the number of currently married females occur because of reporting differences and because some husbands and wives have their usual residence in different areas. These differences also can occur because different weights are applied to the individual's data. Any differences between the number of "now married, spouse present" males and females are due solely to sample weighting procedures. By definition, the numbers would be the same.

Comparability. In Puerto Rico, the Census 2000 marital status definitions are not the same as those used in 1990. In 1990, Puerto Rico had an additional category of "Consensually married." A general marital status question has been asked in every census in Puerto Rico since 1910. While the marital status question in Census 2000 is similar to that of 1990 in Puerto Rico, in Census 2000 the question was only asked on the long form, while in previous years it was asked on the short form.

PLACE OF BIRTH

The data on place of birth were derived from answers to long-form questionnaire Item 12 which was asked of a sample of the population. Respondents were asked to report the U.S. state, Puerto Rico, U.S. Island Area, or foreign country where they were born. People not reporting a place of birth were assigned Puerto Rico, the state or country of birth of another family member or their residence 5 years earlier, or were imputed the response of another person with similar characteristics. People born outside Puerto Rico or the United States were asked to report their place of birth according to current international boundaries. Since numerous changes in boundaries of foreign countries have occurred in the last century, some people may have reported their place of birth in terms of boundaries that existed at the time of their birth or emigration, or in accordance with their own national preference.

For Puerto Rico, the same code lists as stateside were used to code the responses and edits similar to stateside were applied.

Nativity. Information on place of birth and citizenship status was used to classify the population into two major categories: native and foreign born. (See "Native" and "Foreign Born" under "Citizenship Status.")

Comparability. Data on place of birth for Puerto Rico was asked beginning in 1910. In censuses prior to 2000, the place of birth question asked respondents to report the municipio in Puerto Rico as well as the U.S. state or the foreign country where they were born. Tabulations for those censuses showed people who were born in the same or a different municipio. Municipio of birth was not asked in 2000. Nonresponse was imputed in 1980 and 1990 for all questions, but a specific foreign country was not imputed until 2000.

Parental nativity (birthplace of parents) was asked of a sample of the population in the 1970, 1980 and 1990 decennial censuses in Puerto Rico. It was not asked in Census 2000. (See "Ancestry.")

POVERTY STATUS IN 1999

The poverty data were derived from answers to long-form questionnaire Items 31 and 32, the same questions used to derive income data. (For more information, see "Income in 1999.") The Census Bureau uses the federal government's official poverty definition. The Social Security

Administration (SSA) developed the original poverty definition in 1964, which federal interagency committees subsequently revised in 1969 and 1980. The Office of Management and Budget's (OMB's) *Directive 14* prescribes this definition as the official poverty measure for federal agencies to use in their *statistical* work.

Derivation of the Current Poverty Measure

When the Social Security Administration (SSA) created the poverty definition in 1964, it focused on family food consumption. The U.S. Department of Agriculture (USDA) used its data about the nutritional needs of children and adults to construct food plans for families. Within each food plan, dollar amounts varied according to the total number of people in the family and the family's composition, such as the number of children within each family. The cheapest of these plans, the Economy Food Plan, was designed to address the dietary needs of families on an austere budget. Since the USDA's 1955 Food Consumption Survey showed that families of three or more people across all income levels spent roughly one-third of their income on food, the SSA multiplied the cost of the Economy Food Plan by three to obtain dollar figures for the poverty thresholds. Since the Economy Food Plan budgets varied by family size and composition, so too did the poverty thresholds. For 2-person families, the thresholds were adjusted by slightly higher factors because those households had higher fixed costs. Thresholds for unrelated individuals were calculated as a fixed proportion of the corresponding thresholds for 2-person families.

The poverty thresholds are revised annually to allow for changes in the cost of living as reflected in the Consumer Price Index (CPI-U). The poverty thresholds are the same for all parts of the country — they are not adjusted for regional, state or local variations in the cost of living. For a detailed discussion of the poverty definition, see U.S. Census Bureau, Current Population Reports, "*Poverty in the United States: 1999,*" P-60-210.

How Poverty Status is Determined

The poverty status of families and unrelated individuals in 1999 was determined using 48 thresholds (income cutoffs) arranged in a two dimensional matrix. The matrix consists of family size (from 1 person to 9 or more people) cross-classified by presence and number of family members under 18 years old (from no children present to 8 or more children present). Unrelated individuals and 2-person families were further differentiated by the age of the reference person (RP) (under 65 years old and 65 years old and over).

To determine a person's poverty status, one compares the person's total family income with the poverty threshold appropriate for that person's family size and composition (see table below). If the total income of that person's family is less than the threshold appropriate for that family, then the person is considered poor, together with every member of his or her family. If a person is not living with anyone related by birth, marriage, or adoption, then the person's own income is compared with his or her poverty threshold.

Weighted average thresholds. Even though the official poverty data are based on the 48 thresholds arranged by family size and number of children within the family, data users often want to get an idea of the "average" threshold for a given family size. The weighted average thresholds provide that summary. They are weighted averages because for any given family size, families with a certain number of children may be more or less common than families with a different number of children. In other words, among 3-person families, there are more families with two adults and one child than families with three adults. To get the weighted average threshold for families of a particular size, multiply each threshold by the number of families for whom that threshold applies; then add up those products, and divide by the total number of families who are of that family size.

For example, for 3-person families, 1999 weighted thresholds were calculated in the following way using information from the 2000 Current Population Survey:

Family type	Number of families		Threshold		
No children (three adults)	5,213	*	$13,032	=	$67,935,816
One child (two adults)	8,208	*	$13,410	=	$110,069,280
Two children (one adult)	2,656	*	$13,423	=	$35,651,488
Totals	16,077				$213,656,584

Source: Current Population Survey, March 2000.

Dividing $213,656,584 by 16,077 (the total number of 3-person families) yields $13,290, the weighted average threshold for 3-person families. Please note that the thresholds are weighted not just by the number of poor families, but by all families for which the thresholds apply: the thresholds are used to determine which families are *at* or *above poverty, as well as below poverty.*

Individuals for whom poverty status is determined. Poverty status was determined for all people except institutionalized people, people in military group quarters, people in college dormitories, and unrelated individuals under 15 years old. These groups also were excluded from the numerator and denominator when calculating poverty rates. They are considered neither "poor" nor "nonpoor."

Specified poverty levels. For various reasons, the official poverty definition does not satisfy all the needs of data users. Therefore, some of the data reflect the number of people below different percentages of the poverty level. These specified poverty levels are obtained by multiplying the official thresholds by the appropriate factor. For example, the average income cutoff at 125 percent of the poverty level was $21,286 ($17,029 x 1.25) in 1999 for family of four people.

Poverty Threshold in 1999, by Size of Family and Number of Related Children Under 18 Years Old
(Dollars)

Size of family unit	Weighted average threshold	Related children under 18 years old								
		None	One	Two	Three	Four	Five	Six	Seven	Eight or more
One person (unrelated individual)	8501									
Under 65 years old	8667	8667								
65 years old and over	7990	7990								
Two people	10869									
Householder under 65 years old	11214	11156	11483							
Householder 65 years old and over	10075	10070	11440							
Three people	13290	13032	13410	13423						
Four people	17029	17184	17465	16895	16954					
Five people	20127	20723	21024	20380	19882	19578				
Six people	22727	23835	23930	23436	22964	22261	21845			
Seven people	25912	27425	27596	27006	26595	25828	24934	23953		
Eight people	28967	30673	30944	30387	29899	29206	28327	27412	27180	
Nine people or more	34417	36897	37076	36583	36169	35489	34554	33708	33499	32208

Income deficit. Income deficit represents the difference between the total income of families and unrelated individuals below the poverty level and their respective poverty thresholds. In computing the income deficit, families reporting a net income loss are assigned zero dollars and for such cases the deficit is equal to the poverty threshold.

This measure provides an estimate of the amount which would be required to raise the incomes of all poor families and unrelated individuals to their respective poverty thresholds. The income deficit is thus a measure of the degree of the impoverishment of a family or unrelated individual. However, please use caution when comparing the average deficits of families with different characteristics. Apparent differences in average income deficits may, to some extent, be a function of differences in family size.

Aggregate income deficit. Aggregate income deficit refers only to those families or unrelated individuals who are classified as below the poverty level. It is defined as the group (e.g., type of

family) sum total of differences between the appropriate threshold and total family income or total personal income. Aggregate income deficit is subject to rounding, which means that all cells in a matrix are rounded to the nearest hundred dollars. (For more information, see "Aggregate" under "Derived Measures.")

Mean income deficit. Mean income deficit represents the amount obtained by dividing the total income deficit for a group below the poverty level by the number of families (or unrelated individuals) in that group. (The aggregate used to calculate mean income deficit is rounded. For more information, see "Aggregate income deficit.") As mentioned above, please use caution when comparing mean income deficits of families with different characteristics, as apparent differences may to some extent be a function of differences in family size. Mean income deficit is rounded to the nearest whole dollar. (For more information on means, see "Derived Measures.")

Comparability. The poverty definition used in the 1980 census and later differed slightly from the one used in the 1970 census. Three technical modifications were made to the definition used in the 1970 census:

1. Beginning with the 1980 census, the Office of Management and Budget eliminated any distinction between thresholds for "families with a female householder with no husband present" and all other families. The new thresholds — which apply to all families regardless of the householder's sex — were a weighted average of the old thresholds.
2. The Office of Management and Budget eliminated any differences between farm families and nonfarm families, and farm and nonfarm unrelated individuals. In the 1970 census, the farm thresholds were 85 percent of those for nonfarm families; whereas, in 1980 and later, the same thresholds were applied to all families and unrelated individuals regardless of residence.
3. The thresholds by size of family were extended from seven or more people in 1970 to nine or more people in 1980 and later.

These changes resulted in a minimal increase in the number of poor at the national level. For a complete discussion of these modifications and their impact, see U.S. Census Bureau, Current Population Reports, "*Characteristics of the Population Below the Poverty Level: 1980,*" P-60, No. 133.

With respect to poverty, the population covered in the 1970 census was almost the same as that covered in the 1980 census and later. The only difference was that in 1980 and after, unrelated individuals under 15 years old were excluded from the poverty universe, while in 1970, only those under age 14 were excluded. The limited poverty data from the 1960 census excluded all people in group quarters and included all unrelated individuals regardless of age. It was unlikely that these differences in population coverage would have had significant impact when comparing the poverty data for people since the 1960 census.

Household poverty data. Poverty status is not defined for households—only for families and unrelated individuals. Because some data users need poverty data at the household level, we have provided a few matrices that show tallies of households by the poverty status of the householder. In these matrices, the householder's poverty status is computed exactly the same way as described above. Therefore, to determine whether or not a "household" was in poverty, anyone who is not related to the householder is ignored.

Example #1: Household #1 has six members — a married couple, Alice and Albert, with their 10-year-old nephew, Aaron, and another married couple, Brian and Beatrice, with their 6-year-old son, Ben. Alice is the householder. Brian, Beatrice, and Ben are not related to Alice.

Household member	Relationship to Alice	Income
Alice	self (householder)	$5,000
Albert	spouse	$40,000
Aaron	related child	$0
Brian	unrelated individual	$0
Beatrice	unrelated individual	$5,000
Ben	unrelated individual	$0

The total income of Alice's family is $45,000, and their poverty threshold is $13,410, since there are three people in the family, with one member under age 18. Their income is greater than their threshold, so they are not classified as poor. Their ratio of income to poverty is 3.36 ($45,000 divided by $13,410). Alice's income-to-poverty ratio is also 3.36, because everyone in the same family has the same poverty status.

Even though Brian, Beatrice and Ben would be classified as poor if they lived in their own household, the household is not classified as poor because the householder, Alice, is not poor, as was shown in the computation above.

Example #2: Household #2 consists of four adults, Claude, Danielle, Emily, and Francis, who are unrelated to each other and are living as housemates. Claude, who is age 30, is the householder.

Household member	Relationship to Claude	Income
Claude	self (householder)	$4,500
Danielle	unrelated individual	$82,000
Emily	unrelated individual	$28,000
Francis	unrelated individual	$40,000

Because Claude is under age 65 and is not living with any family members, his poverty threshold is $8,667. Since his income, $4,500, is less than his threshold, he is considered poor. His ratio of income to poverty is 0.52 ($4,500 divided by $8,667).

Household #2 would be classified as poor because its householder, Claude, is poor, even though the other household members (who are not related to Claude) are not in poverty.

RACE

The data on race, which was asked of all people, were derived from answers to long-form questionnaire Item 6 and short-form questionnaire Item 8. The concept of race, as used by the Census Bureau, reflects self-identification by people according to the race or races with which they most closely identify. These categories are socio-political constructs and should not be interpreted as being scientific or anthropological in nature. Furthermore, the race categories include both racial and national-origin groups.

The racial classifications used by the Census Bureau adhere to the October 30, 1997, Federal Register Notice entitled, "*Revisions to the Standards for the Classification of Federal Data on Race and Ethnicity,*" issued by the Office of Management and Budget (OMB). These standards govern the categories used to collect and present federal data on race and ethnicity. The OMB requires five minimum categories (White, Black or African American, American Indian or Alaska Native, Asian, and Native Hawaiian or Other Pacific Islander) for race. The race categories are described below with a sixth category, "Some other race," added with OMB approval. In addition to the five race groups, the OMB also states that respondents should be offered the option of selecting one or more races.

If an individual did not provide a race response, the race or races of the householder or other household members were assigned using specific rules of precedence of household relationship. For example, if race was missing for a natural-born child in the household, then either the race or races of the householder, another natural-born child, or the spouse of the householder were

assigned. If race was not reported for anyone in the household, the race or races of a householder in a previously processed household were assigned. This procedure is a variation of the general imputation procedures described in "Accuracy of the Data."

White. A person having origins in any of the original peoples of Europe, the Middle East, or North Africa. It includes people who indicate their race as "White" or report entries such as Irish, German, Italian, Lebanese, Near Easterner, Arab, or Polish.

Black or African American. A person having origins in any of the Black racial groups of Africa. It includes people who indicate their race as "Black, African Am., or Negro," or provide written entries such as African American, Afro-American, Kenyan, Nigerian, or Haitian.

American Indian or Alaska Native. A person having origins in any of the original peoples of North and South America (including Central America) and who maintain tribal affiliation or community attachment. It includes people who classified themselves as described below.

American Indian. This category includes people who indicated their race as "American Indian," entered the name of an Indian tribe, or reported such entries as Canadian Indian, French American Indian, or Spanish American Indian.

American Indian tribe. Respondents who identified themselves as American Indian were asked to report their enrolled or principal tribe. Therefore, tribal data in tabulations reflect the written entries reported on the questionnaires. Some of the entries (for example, Iroquois, Sioux, Colorado River, and Flathead) represent nations or reservations. The information on tribe is based on self-identification and therefore does not reflect any designation of federally or state-recognized tribe. Information on American Indian tribes is presented in summary files. The information for Census 2000 is derived from the American Indian Tribal Classification List for the 1990 census that was updated based on a December 1997, Federal Register Notice, entitled "*Indian Entities Recognized and Eligible to Receive Service From the United States Bureau of Indian Affairs,*" Department of the Interior, Bureau of Indian Affairs, issued by the Office of Management and Budget.

Alaska Native. This category includes written responses of Eskimos, Aleuts, and Alaska Indians as well as entries such as Arctic Slope, Inupiat, Yupik, Alutiiq, Egegik, and Pribilovian. The Alaska tribes are the Alaskan Athabascan, Tlingit, and Haida. The information for Census 2000 is based on the American Indian Tribal Classification List for the 1990 census, which was expanded to list the individual Alaska Native Villages when provided as a written response for race.

Asian. A person having origins in any of the original peoples of the Far East, Southeast Asia, or the Indian subcontinent including, for example, Cambodia, China, India, Japan, Korea, Malaysia, Pakistan, the Philippine Islands, Thailand, and Vietnam. It includes "Asian Indian," "Chinese," "Filipino," "Korean," "Japanese," "Vietnamese," and "Other Asian."

Asian Indian. This category includes people who indicated their race as "Asian Indian" or identified themselves as Bengalese, Bharat, Dravidian, East Indian, or Goanese.

Chinese. This category includes people who indicate their race as "Chinese" or who identify themselves as Cantonese, or Chinese American. In some census tabulations, written entries of Taiwanese are included with Chinese while in others they are shown separately.

Filipino. This category includes people who indicate their race as "Filipino" or who report entries such as Philipino, Philipine, or Filipino American.

Japanese. This category includes people who indicate their race as "Japanese" or who report entries such as Nipponese or Japanese American.

Korean. This category includes people who indicate their race as "Korean" or who provide a response of Korean American.

Vietnamese. This category includes people who indicate their race as "Vietnamese" or who provide a response of Vietnamese American.

Cambodian. This category includes people who provide a response such as Cambodian or Cambodia.

Hmong. This category includes people who provide a response such as Hmong, Laohmong, or Mong.

Laotian. This category includes people who provide a response such as Laotian, Laos, or Lao.

Thai. This category includes people who provide a response such as Thai, Thailand, or Siamese.

Other Asian. This category includes people who provide a response of Bangladeshi; Bhutanese; Burmese; Indochinese; Indonesian; Iwo Jiman; Madagascar; Malaysian; Maldivian; Nepalese; Okinawan; Pakistani; Singaporean; Sri Lankan; or Other Asian, specified and Other Asian, not specified.

Native Hawaiian or Other Pacific Islander. A person having origins in any of the original peoples of Hawaii, Guam, Samoa, or other Pacific Islands. It includes people who indicate their race as "Native Hawaiian," "Guamanian or Chamorro," "Samoan," and "Other Pacific Islander."

Native Hawaiian. This category includes people who indicate their race as "Native Hawaiian" or who identify themselves as "Part Hawaiian" or "Hawaiian."

Guamanian or Chamorro. This category includes people who indicate their race as such, including written entries of Guam or Chamorro.

Samoan. This category includes people who indicate their race as "Samoan" or who identify themselves as American Samoan or Western Samoan.

Other Pacific Islander. This category includes people who provide a write-in response of a Pacific Islander group such as Carolinian; Chuukese (Trukese); Fijian; Kosraean; Melanesian; Micronesian; Northern Mariana Islander; Palauan; Papua New Guinean; Pohnpeian; Polynesian; Solomon Islander; Tahitian; Tokelauan; Tongan; Yapese; or Other Pacific Islander, specified and Other Pacific Islander, not specified.

Some other race. This category includes all other responses not included in the "White," "Black or African American," "American Indian or Alaska Native," "Asian," and "Native Hawaiian or Other Pacific Islander" race categories described above. Respondents providing write-in entries such as multiracial, mixed, interracial, or a Hispanic/Latino group (for example, Mexican, Puerto Rican, or Cuban) in the "Some other race" write-in space are included in this category.

Two or more races. People may have chosen to provide two or more races either by checking two or more race response check boxes, by providing multiple write-in responses, or by some combination of check boxes and write-in responses. The race response categories shown on the questionnaire are collapsed into the five minimum races identified by the OMB, and the Census Bureau "Some other race" category. For data product purposes, "Two or more races" refers to combinations of two or more of the following race categories:

1. White
2. Black or African American
3. American Indian and Alaska Native
4. Asian
5. Native Hawaiian and Other Pacific Islander
6. Some other race

There are 57 possible combinations (see below) involving the race categories shown above. Thus, according to this approach, a response of "White" and "Asian" was tallied as two or more races, while a response of "Japanese" and "Chinese" was not because "Japanese" and "Chinese" are both Asian responses. Tabulations of responses involving reporting of two or more races within the American Indian and Alaska Native, Asian, or Native Hawaiian and Other Pacific Islander categories are available in other data products.

Two or More Races (57 Possible Specified Combinations)

1. White; Black or African American
2. White; American Indian and Alaska Native
3. White; Asian
4. White; Native Hawaiian and Other Pacific Islander
5. White; Some other race
6. Black or African American; American Indian and Alaska Native
7. Black or African American; Asian
8. Black or African American; Native Hawaiian and Other Pacific Islander
9. Black or African American; Some other race
10. American Indian and Alaska Native; Asian
11. American Indian and Alaska Native; Native Hawaiian and Other Pacific Islander
12. American Indian and Alaska Native; Some other race
13. Asian; Native Hawaiian and Other Pacific Islander
14. Asian; Some other race
15. Native Hawaiian and Other Pacific Islander; Some other race
16. White; Black or African American; American Indian and Alaska Native
17. White; Black or African American; Asian
18. White; Black or African American; Native Hawaiian and Other Pacific Islander
19. White; Black or African American; Some other race
20. White; American Indian and Alaska Native; Asian
21. White; American Indian and Alaska Native; Native Hawaiian and Other Pacific Islander
22. White; American Indian and Alaska Native; Some other race
23. White; Asian; Native Hawaiian and Other Pacific Islander
24. White; Asian; Some other race
25. White; Native Hawaiian and Other Pacific Islander; Some other race
26. Black or African American; American Indian and Alaska Native; Asian
27. Black or African American; American Indian and Alaska Native; Native Hawaiian and Other Pacific Islander
28. Black or African American; American Indian and Alaska Native; Some other race
29. Black or African American; Asian; Native Hawaiian and Other Pacific Islander
30. Black or African American; Asian; Some other race
31. Black or African American; Native Hawaiian and Other Pacific Islander; Some other race
32. American Indian and Alaska Native; Asian; Native Hawaiian and Other Pacific Islander
33. American Indian and Alaska Native; Asian; Some other race
34. American Indian and Alaska Native; Native Hawaiian and Other Pacific Islander; Some other race
35. Asian; Native Hawaiian and Other Pacific Islander; Some other race
36. White; Black or African American; American Indian and Alaska Native; Asian
37. White; Black or African American; American Indian and Alaska Native; Native Hawaiian and Other Pacific Islander
38. White; Black or African American; American Indian and Alaska Native; Some other race
39. White; Black or African American; Asian; Native Hawaiian and Other Pacific Islander
40. White; Black or African American; Asian; Some other race
41. White; Black or African American; Native Hawaiian and Other Pacific Islander; Some other race

Two or More Races (57 Possible Specified Combinations)—Con.

42. White; American Indian and Alaska Native; Asian; Native Hawaiian and Other Pacific Islander
43. White; American Indian and Alaska Native; Asian; Some other race
44. White; American Indian and Alaska Native; Native Hawaiian and Other Pacific Islander; Some other race
45. White; Asian; Native Hawaiian and Other Pacific Islander; Some other race
46. Black or African American; American Indian and Alaska Native; Asian; Native Hawaiian and Other Pacific Islander
47. Black or African American; American Indian and Alaska Native; Asian; Some other race
48. Black or African American; American Indian and Alaska Native; Native Hawaiian and Other Pacific Islander; Some other race
49. Black or African American; Asian; Native Hawaiian and Other Pacific Islander; Some other race
50. American Indian and Alaska Native; Asian; Native Hawaiian and Other Pacific Islander; Some other race
51. White; Black or African American; American Indian and Alaska Native; Asian; Native Hawaiian and Other Pacific Islander
52. White; Black or African American; American Indian and Alaska Native; Asian; Some other race
53. White; Black or African American; American Indian and Alaska Native; Native Hawaiian and Other Pacific Islander; Some other race
54. White; Black or African American; Asian; Native Hawaiian and Other Pacific Islander; Some other race
55. White; American Indian and Alaska Native; Asian; Native Hawaiian and Other Pacific Islander; Some other race
56. Black or African American; American Indian and Alaska Native; Asian; Native Hawaiian and Other Pacific Islander; Some other race
57. White; Black or African American; American Indian and Alaska Native; Asian; Native Hawaiian and Other Pacific Islander; Some other race

Given the many possible ways of displaying data on two or more races, data products will provide varying levels of detail. The most common presentation shows a single line indicating "Two or more races." Some data products provide totals of all 57 possible combinations of two or more races, as well as subtotals of people reporting a specific number of races, such as people reporting two races, people reporting three races, and so on.

In other presentations on race, data are shown for the total number of people who reported one of the six categories alone or in combination with one or more other race categories. For example, the category, "Asian alone or in combination with one or more other races" includes people who reported Asian alone and people who reported Asian in combination with White, Black or African American, Native Hawaiian and Other Pacific Islander, and Some other race. This number, therefore, represents the maximum number of people who reported as Asian in the question on race. When this data presentation is used, the individual race categories will add to more than the total population because people may be included in more than one category.

Coding of race write-in responses. Census 2000 included an automated review, computer edit, and coding operation on a 100-percent basis for the write-in responses to the race question, similar to that used in the 1990 census in the United States. There were two types of coding operations: (1) automated coding where a write-in response was automatically coded if it matched a write-in response already contained in a database known as the "master file," and (2) expert coding which took place when a write-in response did not match an entry already on the master file, and was sent to expert clerical coders familiar with the subject matter. During 100-percent processing of Census 2000 questionnaires, subject-matter specialists reviewed and coded written entries from four response categories on the race item: American Indian or Alaska Native, Other Asian, Other Pacific Islander, and Some other race. The Other Asian and Other Pacific Islander

response categories shared the same write-in area on the questionnaire. Write-in responses such as Laotian or Thai, and Guamanian or Tongan were reviewed, coded, and tabulated as "Other Asian" and "Other Pacific Islander," respectively, in the census. All tribal entries were coded as either American Indian or as Alaska Native.

Comparability. For Puerto Rico, separate questions on race and Hispanic origin were included on their Census 2000 questionnaire; identical to the questions used in the United States. The 1950 census was the last census to include a race question on the Puerto Rico questionnaire.

REFERENCE WEEK

The data on employment status and commuting to work are related to a 1-week time period, known as the reference week. For each person, this week is the full calendar week, Sunday through Saturday, preceding the date the questionnaire was completed. This calendar week is not the same for all people since the enumeration was not completed in 1 week. The occurrence of holidays during the enumeration period probably had no effect on the overall measurement of employment status.

RESIDENCE 5 YEARS AGO

The data on residence 5 years earlier were derived from answers to long-form questionnaire Item 15, which was asked of a sample of the population 5 years old and over. Residence 5 years earlier is used in conjunction with location of current residence to determine the extent of residential mobility of the population and the resulting redistribution of the population across Puerto Rico.

On the Puerto Rico questionnaire, people living in Puerto Rico in 1995 were asked to report the name of the municipio; the city, town or post office; and the ZIP Code where they lived on April 1, 1995, for those people who reported that on that date they lived in a different house than their current residence. People living in the United States in 1995 were asked to report the name of the city, county, state, and ZIP Code where they lived. People living outside Puerto Rico or the United States were asked to report the name of the foreign country or U.S. Island Area where they were living in 1995.

When no information on previous residence was reported for a person, information for other family members, if available, was used to assign a location of residence in 1995. All cases of nonresponse or incomplete response that were not assigned a previous residence based on information from other family members were imputed the previous residence of another person with similar characteristics who provided complete information on residence 5 years earlier.

The tabulation category, "Same house," includes all people 5 years old and over who did not move during the 5 years as well as those who had moved but by Census Day had returned to their 1995 residence. The category, "Different house in Puerto Rico or the United States," includes people who lived in Puerto Rico or the United States 5 years earlier but lived in a different house or apartment from the one they occupied on Census Day. These movers are then further subdivided according to the type of move.

In most tabulations, movers within Puerto Rico are divided into two groups according to their 1995 residence: "Same municipio," and "Different municipio." Municipio of previous residence in Puerto Rico is not available for people living in the United States in 2000. Other tabulations show movers within or between metropolitan areas.

An additional category, "Abroad," includes those whose previous residence was in a foreign country, American Samoa, Guam, the Commonwealth of the Northern Mariana Islands, or the U.S. Virgin Islands, including members of the armed forces and their dependents. Some tabulations show movers who were residing in one of the U.S. Island Areas in 1995 separately from those residing in foreign countries.

Some special tabulations present data on inmigrants, outmigrants, and net migration. "Inmigrants" are generally defined as those people who moved into an area. In some tabulations, movers from abroad may be included in the number of inmigrants. "Outmigrants" are people who

moved out of a specific area to some other place. Movers who left Puerto Rico are not available to be included in any tabulations. "Net migration" is calculated by subtracting the number of outmigrants from the number of inmigrants. The net migration for the area is net inmigration if the result is positive and net outmigration if the result is negative. In the tabulations, net outmigration is indicated by a minus sign (-).

Inmigrants and outmigrants for Puerto Rico include only those people who did not live in Puerto Rico at both dates; that is, they exclude people who moved between municipios. Thus, the sum of the inmigrants to (or outmigrants from) all municipios in Puerto Rico is greater than the number of inmigrants to (or outmigrants from) Puerto Rico. However, in the case of net migration, the sum of the nets for all the municipios within Puerto Rico equals the net for Puerto Rico.

The number of people who were living in a different house 5 years earlier is somewhat less than the total number of moves during the 5-year period. Some people in the same house at the two dates had moved during the 5-year period but by the time of the census had returned to their 1995 residence. Other people who were living in a different house had made one or more intermediate moves. For similar reasons, the number of people living in a different municipio or metropolitan area, or the number moving between nonmetropolitan areas, may be understated.

Comparability. Similar questions were asked on all previous Puerto Rico censuses beginning in 1940, except the questions in 1950 referred to residence 1 year earlier rather than 5 years earlier. Nonresponse, if not assigned based on information from other family members, was not imputed in those earlier censuses.

For the 1990 census in Puerto Rico, nonresponse was imputed in a manner similar to Census 2000, except that Census 2000 was the first to impute a specific city or town of previous residence within the United States or a specific foreign country. In 1990, only municipio was imputed; people who were abroad 5 years earlier were tabulated as "abroad, country not specified" rather than being imputed to a specific country.

If residence was in the United States in 2000 but in Puerto Rico in 1995, then a specific city or town was not imputed for nonresponse. For residents of Puerto Rico in 2000, a specific city or town was imputed for nonresponse if they lived in a different residence in Puerto Rico in 1995 or if they lived in the United States in 1995.

SCHOOL ENROLLMENT AND EMPLOYMENT STATUS

Tabulation of data on school enrollment, educational attainment, and employment status for the population 16 to 19 years old allows for calculating the proportion of people 16 to 19 years old who are not enrolled in school and not high school graduates ("dropouts") and an unemployment rate for the "dropout" population. Definitions of the three topics and descriptions of the census items from which they were derived are presented in "Educational Attainment," "Employment Status," and "School Enrollment and Type of School."

Comparability. The tabulation of school enrollment by employment status is similar to that published in 1980 and 1990 census reports. The 1980 census tabulation included a single data line for armed forces; school enrollment, educational attainment, and employment status data were shown for the civilian population only.

SCHOOL ENROLLMENT AND TYPE OF SCHOOL

Data on school enrollment were derived from answers to long-form questionnaire Items 8a and 8b, which were asked of a sample of the population. People were classified as enrolled in school if they reported attending a "regular" public or private school or college at any time between February 1, 2000, and the time of enumeration. The question included instructions to "include only nursery school or preschool, kindergarten, elementary school, and schooling which leads to a high school diploma or a college degree" as regular school or college. Respondents who did not answer the enrollment question were assigned the enrollment status and type of school of a person with the same age, sex, and race/Hispanic or Latino origin whose residence was in the same or a nearby area.

Public and private school. Public and private school includes people who attended school in the reference period and indicated they were enrolled by marking one of the questionnaire categories for either "public school, public college" or "private school, private college." Schools supported and controlled primarily by federal, Puerto Rico, or municipio government are defined as public. Those supported and controlled primarily by religious organizations or other private groups are private.

Comparability. School enrollment questions have been included in the census since 1910; grade attended was first asked in 1950; type of school was first asked in 1960. Before 1940, the enrollment question in various censuses referred to attendance in the preceding 6 months or the preceding year. In 1940, the reference was to attendance in the month preceding the census, and in the 1950 and subsequent censuses, the question referred to attendance in the 2 months preceding the census date.

Starting in 1910, the instructions indicated that attendance at "school, college, or any educational institution" was to be counted. In 1930 an instruction to include "night school" was added. In the 1940 instructions, night school, extension school, or vocational school were included only if the school was part of the regular school system. Correspondence school work of any kind was excluded. In the 1950 instructions, the term "regular school" was introduced, and it was defined as schooling which "advances a person towards an elementary or high school diploma or a college, university, or professional school degree." Vocational, trade, or business schools were excluded unless they were graded and considered part of a regular school system. On-the-job training was excluded, as was nursery school. Instruction by correspondence was excluded unless it was given by a regular school and counted towards promotion. In 1960, the question used the term "regular school or college" and a similar, though expanded, definition of "regular" was included in the instruction, which continued to exclude nursery school. In the 1970 census, the questionnaire used the phrase "regular school or college" and included instructions to "count nursery school, kindergarten, and schooling that leads to an elementary school certificate, high school diploma, or college degree." Instructions in a separate document specified that to be counted as regular school, nursery school must include instruction as an important and integral phase of its program, and continued the exclusion of vocational, trade, and business schools. The 1980 census question was very similar to the 1970 question, but the separate instruction booklet did not require that nursery school include substantial instructional content in order to be counted. The instruction guide for the 1990 census further specified that enrollment in a trade or business school, company training, or tutoring were not to be included unless the course would be accepted for credit at a regular elementary school, high school, or college. The instruction guide defines a public school as any school or college controlled and supported by a municipio, Puerto Rico, or federal government. Schools supported and controlled primarily by religious organizations or other private groups were defined as private. In Census 2000 there was no separate instruction guide. The questionnaire reference book used by enumerators and telephone assistance staff contained these definitions for those who asked questions.

The age range for which enrollment data have been obtained and published has varied over the censuses. Information on enrollment was recorded for people of all ages in the 1930 and 1940 censuses and 1970 through 2000 censuses; for people under 30 years old in 1950; and for people 5 to 34 years old in 1960. Most of the published enrollment figures referred to people 5 to 20 years old in the 1930 census, 5 to 24 in 1940, 5 to 29 in 1950, 5 to 34 in 1960, 3 to 34 in 1970, and 3 years old and over in 1980 and later years. This growth in the age group whose enrollment was reported reflects increased interest in the number of children in preprimary schools and in the number of older people attending colleges and universities. In the 1950 and subsequent censuses, college students were enumerated where they lived while attending college; whereas, in earlier censuses, they generally were enumerated at their parental homes. This change should not affect the comparability of national figures on college enrollment since 1940; however, it may affect the comparability over time of enrollment figures at subnational levels.

Type of school was first introduced in the 1960 census, where a separate question asked the enrolled person whether he/she was in a "public" or "private" school. Beginning with the 1970 census, the type of school was incorporated into the response categories for the enrollment question and the terms were changed to "public," "parochial," and "other private." In the 1980 census,

"private, church related" and "private, not church related" replaced "parochial" and "other private." In 1990 and 2000, "public" and "private" were used. Data on school enrollment also were collected and published by other federal, Puerto Rico, and local government agencies. Where these data were obtained from administrative records of school systems and institutions of higher learning, they were only roughly comparable to data from population censuses because of differences in definitions and concepts, subject matter covered, time references, and enumeration methods. At the local level, the difference between the location of the institution and the residence of the student may affect the comparability of census and administrative data. Differences between the boundaries of school districts and census geographic units may also affect these comparisons.

SEX

The data on sex, which was asked of all people, were derived from answers to long-form questionnaire Item 3 and short-form questionnaire Item 5. Individuals were asked to mark either "male" or "female" to indicate their sex. For most cases in which sex was not reported, it was determined from the person's given (i.e., first) name and household relationship. Otherwise, sex was imputed according to the relationship to the householder and the age of the person. (For more information on imputation, see "Accuracy of the Data.")

Sex ratio. A measure derived by dividing the total number of males by the total number of females, and then multiplying by 100. This measure is rounded to the nearest tenth.

Comparability. A question on the sex of individuals has been included in every census. Census 2000 was the first time that first name was used for imputation of cases where sex was not reported.

VETERAN STATUS

Data on veteran status, period of military service, and years of military service were derived from answers to long-form questionnaire Item 20, which was asked of a sample of the population 15 years old and over.

Veteran status. The data on veteran status were derived from answers to long-form questionnaire Item 20a. For census data products, a "civilian veteran" is a person 18 years old and over who, at the time of the enumeration, had served on active duty in the U.S. Army, Navy, Air Force, Marine Corps, or Coast Guard in the past (even for a short time), but was not then on active duty, or who had served in the Merchant Marine during World War II. People who had served in the National Guard or Military Reserves were classified as veterans only if they had ever been called or ordered to active duty, not counting the 4 to 6 months for initial training or yearly summer camps. All other civilians 18 years old and over were classified as nonveterans.

Period of military service. People who indicated in long-form questionnaire Item 20a that they had served on active duty in the past (civilian veterans) or were on active duty at the time of enumeration were asked to indicate in Question 20b the period or periods in which they served. People who served in both wartime and peacetime periods are tabulated according to their wartime service.

The responses to the question about period of service were edited for consistency and reasonableness. The edit eliminated inconsistencies between reported period(s) of service and the age of the person; it also removed reported combinations of periods containing unreasonable gaps (for example, it did not accept a response that indicated that the person had served in World War II and in the Vietnam era, but not in the Korean conflict).

Years of military service. People who indicated in long-form questionnaire Item 20a that they had served on active duty in the past (civilian veterans) or were on active duty at the time of enumeration were asked whether they had spent at least 2 years in total on active duty. The question

asked for accumulated service (i.e., total service), which is not necessarily the same as continuous service. The years of military service question provides necessary information to estimate the number of veterans that are eligible to receive specific benefits.

Limitation of the data. There may be a tendency for the following kinds of people to report erroneously that they had served on active duty in the armed forces: (a) people who served in the National Guard or Military Reserves, but were never called to active duty; (b) civilian employees or volunteers for the USO, Red Cross, or the Department of Defense (or its predecessors, the Department of War and the Department of the Navy); and (c) employees of the Merchant Marine or Public Health Service. There is also the possibility that people may have misreported years of service in long-form questionnaire Item 20c because of rounding errors (for example, people with 1 year 8 months of active duty military service may have mistakenly reported "2 years or more").

Comparability. Since census data on veterans are based on self-reported responses, they may differ from data from other sources, such as administrative records of the Department of Defense and/or the Department of Transportation. Census data also may differ from Department of Veterans Affairs' data on the benefits-eligible population, since criteria for determining eligibility for veterans' benefits differ from the rules for classifying veterans in the census.

The questions and concepts for veterans' data for Census 2000 were essentially the same as those used for the 1990 census, with the following exceptions: (1) the period of military service categories were updated; (2) in an effort to reduce reporting error, the format of the years of military service question was changed from an open-ended one (how many years has...served?) to a closed-ended one (the respondent checked either of two boxes: less than 2 years/2 years or more); and (3) persons with service during World War II in the Women's Air Forces Service Pilots organization were first counted as veterans in Census 2000, a development that should not appreciably affect 1990-2000 comparability. Both the 2000 and 1990 veteran-status questions represented expanded versions of the corresponding question in the 1980 census, which asked only whether the person was a veteran or not. The expansion was intended to clarify the appropriate response for persons currently in the armed forces and for persons whose only military service was for training in the Reserves or National Guard.

WORK STATUS IN 1999

The data on work status in 1999 were derived from answers to long-form questionnaire Item 30a, which was asked of a sample of the population 15 years old and over. People 16 years old and over who worked 1 or more weeks according to the criteria described below are classified as "Worked in 1999." All other people 16 years old and over are classified as "Did not work in 1999." Some earnings tabulations showing work status in 1999 include 15 year olds; these people, by definition, are classified as "Did not work in 1999."

Weeks worked in 1999. The data on weeks worked in 1999 were derived from answers to long-form questionnaire Item 30b, which was asked of people 15 years old and over who indicated in long-form questionnaire Item 30a that they worked in 1999. The data were tabulated for people 16 years old and over and pertain to the number of weeks during 1999 in which a person did any work for pay or profit (or took paid vacation or paid sick leave) or worked without pay on a family farm or in a family business. Weeks on active duty in the armed forces also are included as weeks worked.

Median weeks worked in 1999. Median weeks worked in 1999 divides the weeks worked distribution into two equal parts: one-half of the cases falling below the median weeks worked and one-half above the median. Median weeks worked in 1999 is computed on the basis of a standard distribution (see the "Standard Distributions" section under "Derived Measures"). Median weeks worked is rounded to the nearest whole number. (For more information on medians, see "Derived Measures.")

Usual hours worked per week in 1999. The data on usual hours worked in 1999 were derived from answers to long-form questionnaire Item 30c. This question was asked of people 15 years old and over who indicated that they worked in 1999 in Question 30a, and the data are

tabulated for people 16 years old and over. The respondent was asked to report the number of hours usually worked during the weeks worked in 1999. If their hours varied considerably from week to week during 1999, the respondent was asked to report an approximate average of the hours worked each week. People 16 years old and over who reported that they usually worked 35 or more hours each week are classified as "Usually worked full time"; people who reported that they usually worked 1 to 34 hours each week are classified as "Usually worked part time."

Median usual hours worked per week in 1999. Median usual hours worked per week in 1999 divides the usual hours worked distribution into two equal parts: one-half of the cases falling below the median usual hours worked and one-half above the median. Median usual hours worked per week in 1999 is computed on the basis of a standard distribution (see the "Standard Distributions" section under "Derived Measures"). Median usual hours worked per week is rounded to the nearest whole hour. (For more information on medians, see "Derived Measures.")

Aggregate usual hours worked per week in 1999. The aggregate usual hours worked per week in 1999 is the number obtained by summing across the usual hours worked values of all people who worked in 1999. (Note that there is one usual hours value for each worker, so the number of items summed equals the number of workers.)

Mean usual hours worked per week in 1999. Mean usual hours worked per week is calculated by dividing the aggregate number of usual hours worked per week worked in 1999 by the total number of people who worked in 1999. Mean usual hours worked per week is rounded to the nearest tenth. (For more information on means, see "Derived Measures.")

Full-time, year-round workers. Full-time, year-round workers consists of people 16 years old and over who usually worked 35 hours or more per week for 50 to 52 weeks in 1999. The term "worker" in these concepts refers to people classified as "Worked in 1999" as defined above. The term "worked" in these concepts means "worked one or more weeks in 1999" as defined above under "Weeks Worked in 1999."

Limitation of the data. It is probable that data on the number of people who worked in 1999 and on the number of weeks worked are understated since there was probably a tendency for respondents to forget intermittent or short periods of employment or to exclude weeks worked without pay. There may also have been a tendency for people not to include weeks of paid vacation among their weeks worked, which would result in an underestimate of the number of people who worked "50 to 52 weeks."

Comparability. The data on weeks worked collected in Census 2000 are comparable with data from the 1960 to 1990 censuses, but may not be entirely comparable with data from the 1940 and 1950 censuses. Starting with the 1960 census, two separate questions have been used to obtain this information. The first identifies people with any work experience during the year and, thus, indicates those people for whom the question about number of weeks worked applies. In 1940 and 1950, the questionnaires contained only a single question on number of weeks worked. In 1970, people responded to the question on weeks worked by indicating one of six weeks-worked intervals. In 1980 and 1990, people were asked to enter the specific number of weeks they worked.

Worker. The terms "worker" and "work" appear in connection with several subjects: employment status, journey-to-work, class of worker, and work status in 1999. Their meaning varies and, therefore, should be determined by referring to the definition of the subject in which they appear. When used in the concepts "Workers in Family," "Workers in Family in 1999," and "Full-Time, Year-Round Workers," the term "worker" relates to the meaning of work defined for the "Work Status in 1999" subject.

YEAR OF ENTRY

The data on year of entry were derived from answers to long-form questionnaire Item 14, which was asked of a sample of the population. All people born outside Puerto Rico were asked for the year in which they came to live in Puerto Rico. This includes people born in the United States and U.S. Island Areas (such as Guam); people born abroad of American parent(s); and the foreign born. (For more information, see "Place of Birth" and "Citizenship Status.")

Limitation of the data. The census questions on nativity, citizenship status, and year of entry were not designed to measure the degree of permanence of residence in Puerto Rico. The phrase "to live" was used to obtain the year in which the person became a resident of Puerto Rico. Although the respondent was directed to indicate the year he or she entered Puerto Rico "to live," it was difficult to be sure that respondents interpreted the phrase as intended.

Comparability. The year of entry questions for the 2000 decennial census differs from the year of entry question in the 1990 decennial census. The 1990 decennial census item asked "When did-...come to Puerto Rico to stay?" Moreover, the year of entry question in the 1990 census provided respondents with a fixed number of response categories, while the year of entry question in the 2000 decennial census collect year of entry through a write-in space.

HOUSING CHARACTERISTICS

Contact List: To obtain additional information on these and other Census 2000 subjects, see the list of Census 2000 Contacts on the Internet at http://www.census.gov/contacts/www/c-census2000.html.

LIVING QUARTERS

Living quarters are either housing units or group quarters. Living quarters are usually found in structures intended for residential use, but also may be found in structures intended for nonresidential use as well as in places such as tents, vans, and emergency and transitional shelters.

Housing unit. A housing unit may be a house, an apartment, a mobile home, a group of rooms, or a single room that is occupied (or, if vacant, is intended for occupancy) as separate living quarters. Separate living quarters are those in which the occupants live separately from any other individuals in the building and which have direct access from outside the building or through a common hall. For vacant units, the criteria of separateness and direct access are applied to the intended occupants whenever possible. If that information cannot be obtained, the criteria are applied to the previous occupants.

Both occupied and vacant housing units are included in the housing unit inventory. Boats, recreational vehicles (RVs), vans, tents, and the like are housing units only if they are occupied as someone's usual place of residence. Vacant mobile homes are included provided they are intended for occupancy on the site where they stand. Vacant mobile homes on dealers' lots, at the factory, or in storage yards are excluded from the housing inventory. Also excluded from the housing inventory are quarters being used entirely for nonresidential purposes, such as a store or an office, or quarters used for the storage of business supplies or inventory, machinery, or agricultural products.

Occupied housing unit. A housing unit is classified as occupied if it is the usual place of residence of the person or group of people living in it at the time of enumeration, or if the occupants are only temporarily absent; that is, away on vacation or a business trip. The occupants may be a single family, one person living alone, two or more families living together, or any other group of related or unrelated people who share living quarters.

Occupied rooms or suites of rooms in hotels, motels, and similar places are classified as housing units only when occupied by permanent residents; that is, people who consider the hotel as their usual place of residence or have no usual place of residence elsewhere. If any of the occupants in rooming or boarding houses, congregate housing, or continuing care facilities live separately from others in the building and have direct access, their quarters are classified as separate housing units. The living quarters occupied by staff personnel within any group quarters are separate housing units if they satisfy the housing unit criteria of separateness and direct access; otherwise, they are considered group quarters.

Vacant housing unit. A housing unit is vacant if no one is living in it at the time of enumeration, unless its occupants are only temporarily absent. Units temporarily occupied at the time of enumeration entirely by people who have a usual residence elsewhere are also classified as

vacant. New units not yet occupied are classified as vacant housing units if construction has reached a point where all exterior windows and doors are installed and final usable floors are in place. Vacant units are excluded from the housing inventory if they are open to the elements; that is, the roof, walls, windows, and/or doors no longer protect the interior from the elements. Also excluded are vacant units with a sign that they are condemned or they are to be demolished.

Comparability. The first Census of Housing in 1940 established the "dwelling unit" concept. Although the term became "housing unit" and the definition was modified slightly in succeeding censuses, the housing unit definition remained essentially comparable between 1940 and 1990. Since 1990, two changes have been made to the housing unit definition.

The first change eliminated the concept of "eating separately." The elimination of the eating criterion makes the housing unit definition more comparable to the United Nations' definition of a housing unit that stresses the entire concept of separateness rather than the specific "eating" element. Although the "eating separately" criterion was previously included in the definition of a housing unit, the data collected did not actually allow one to distinguish whether the occupants ate separately from any other people in the building. (Questions that asked households about their eating arrangements have not been included in the census since 1970.) Therefore, the current definition better reflects the information that is used in the determination of a housing unit.

The second change for Census 2000 eliminated the "number of nonrelatives" criterion; that is, "nine or more people unrelated to the householder" which converted housing units to group quarters. This change was prompted by the following considerations: (1) there were relatively few such conversions in 1990; (2) household relationship and housing data were lost by converting these housing units to group quarters; and (3) there was no empirical support for establishing a particular number of nonrelatives as a threshold for these conversions.

In 1960, 1970, and 1980, vacant rooms in hotels, motels, and other similar places where 75 percent or more of the accommodations were occupied by permanent residents were counted as part of the housing inventory. We intended to classify these vacant units as housing units in the 1990 census. However, an evaluation of the data collection procedures prior to the 1990 census indicated that the concept of permanency was difficult and confusing for enumerators to apply correctly. Consequently, in the 1990 census, vacant rooms in hotels, motels, and similar places were not counted as housing units. In Census 2000, we continued the procedure adopted in 1990.

AGRICULTURAL SALES

Data on the sales of agricultural crops were obtained from answers to long-form questionnaire Item 44c, which was asked on a sample basis at occupied 1-family houses and mobile homes located on lots of 1 cuerda or more. Data for this item exclude units on lots of less than 1 cuerda, units located in structures containing two or more units, and all vacant units. This item refers to the total amount (before taxes and expenses) received in 1999 from the sale of crops, vegetables, fruits, nuts, livestock and livestock products, and nursery and forest products produced on "this property." Respondents new to a unit were to estimate total agricultural sales in 1999 even if some portion of the sales had been made by previous occupants of the unit.

This item is used mainly to classify housing units as farm or nonfarm residences, not to provide detailed information on the sale of agricultural products. Detailed information on the sale of agricultural products is provided by the Census of Agriculture (1997 Census of Agriculture, Vol. 1, geographic area series conducted by the National Agriculture Statistics Services, U.S. Department of Agriculture). (For more information, see "Farm Residence.")

BEDROOMS

The data on bedrooms were obtained from answers to long-form questionnaire Item 38, which was asked at both occupied and vacant housing units. This item was asked on a sample basis. The number of bedrooms is the count of rooms designed to be used as bedrooms; that is, the number of rooms that would be listed as bedrooms if the house, apartment, or mobile home were

on the market for sale or for rent. Included are all rooms intended to be used as bedrooms even if they currently are being used for some other purpose. A housing unit consisting of only one room, such as a one-room efficiency apartment, is classified, by definition, as having no bedroom.

Comparability. Data on bedrooms have been collected in every census since 1960. In 1970 and 1980, data for bedrooms were shown only for year-round units. Year-round housing units are all occupied units plus vacant units available or intended for year round use. Vacant units intended for seasonal occupancy and migrant laborers are excluded. Since 1990, these data are shown for all housing units. Prior to 1990, a room was defined as a bedroom if it was used mainly for sleeping even if it also was used for other purposes. Rooms that were designed to be used as bedrooms but used mainly for other purposes were not classified as bedrooms.

BUSINESS ON PROPERTY

The data for business on property were obtained from answers to long-form questionnaire Item 44a, which was asked on a sample basis at occupied and vacant 1-family houses and mobile homes. This question is used to exclude owner-occupied, 1-family houses with business or medical offices on the property from certain statistics on financial characteristics.

A business must be easily recognizable from the outside. It usually will have a separate outside entrance and have the appearance of a business, such as a grocery store, restaurant, or barber shop. It may be either attached to the house or mobile home or be located elsewhere on the property. Those housing units in which a room is used for business or professional purposes and have no recognizable alterations to the outside are not considered to have a business. Medical offices are considered businesses for tabulation purposes.

Comparability. Data on business on property have been collected since 1940. In Census 2000, this question was asked on a sample basis. In previous decennial censuses, the question on business on property was asked on a 100-percent basis.

CONDOMINIUM FEE

The data on condominium fee were obtained from answers to long-form questionnaire Item 52, which was asked on a sample basis at owner-occupied condominiums. A condominium fee normally is charged monthly to the owners of individual condominium units by the condominium owners' association to cover operating, maintenance, administrative, and improvement costs of the common property (grounds, halls, lobby, parking areas, laundry rooms, swimming pool, etc.). The costs for utilities and/or fuels may be included in the condominium fee if the units do not have separate meters.

The data from this item were added to payments for mortgages (both first, second, home equity loans, and other junior mortgages); real estate taxes; fire, hazard, and flood insurance payments; and utilities and fuels to derive "Selected Monthly Owner Costs" and "Selected Monthly Owner Costs as a Percentage of Household Income in 1999" for condominium owners.

Comparability. Data on condominium fees were collected for the first time in 1990. In previous decennial censuses, a question on whether a unit was part of a condominium also was asked. The question on condominium status was not asked in Census 2000.

CONTRACT RENT

The data on contract rent (also referred to as "rent asked" for vacant units) were obtained from answers to long-form questionnaire Item 46, which was asked on a sample basis at occupied housing units that were rented for cash rent and vacant housing units that were for rent at the time of enumeration.

Housing units that are renter occupied without payment of cash rent are shown separately as "No cash rent" in census data products. The unit may be owned by friends or relatives who live elsewhere and who allow occupancy without charge. Rent-free houses or apartments may be provided to compensate caretakers, ministers, tenant farmers, sharecroppers, or others.

Contract rent is the monthly rent agreed to or contracted for, regardless of any furnishings, utilities, fees, meals, or services that may be included. For vacant units, it is the monthly rent asked for the rental unit at the time of enumeration.

If the contract rent includes rent for a business unit or for living quarters occupied by another household, only that part of the rent estimated to be for the respondent's unit was included. Excluded was any rent paid for additional units or for business premises.

If a renter pays rent to the owner of a condominium or cooperative, and the condominium fee or cooperative carrying charge also is paid by the renter to the owner, the condominium fee or carrying charge was included as rent.

If a renter receives payments from lodgers or roomers who are listed as members of the household, the rent without deduction for any payments received from the lodgers or roomers was to be reported. The respondent was to report the rent agreed to or contracted for even if paid by someone else such as friends or relatives living elsewhere, a church or welfare agency, or the government through subsidies or vouchers.

In some tabulations, contract rent is presented for all renter-occupied housing units, as well as specified renter-occupied and vacant-for-rent units. (For more information on rent, see "Gross Rent.")

Specified renter-occupied and specified vacant-for-rent units. In some tabulations, contract rent is presented for specified renter-occupied and vacant-for-rent units. Specified renter-occupied and specified vacant-for-rent units exclude 1-family houses on 10 cuerdas or more.

Median and quartile contract rent. The median divides the rent distribution into two equal parts: one-half of the cases falling below the median contract rent and one-half above the median. Quartiles divide the rent distribution into four equal parts. Median and quartile contract rent are computed on the basis of a standard distribution (see the "Standard Distributions" section under "Derived Measures"). In computing median and quartile contract rent, units reported as "No cash rent" are excluded. Median and quartile rent calculations are rounded to the nearest whole dollar. Upper and lower quartiles can be used to note large rent differences among various geographic areas. (For more information on medians and quartiles, see "Derived Measures.")

Aggregate contract rent. Aggregate contract rent is calculated by adding all of the contract rents for occupied housing units in an area. Aggregate contract rent is subject to rounding, which means that all cells in a matrix are rounded to the nearest hundred dollars. (For more information, see "Aggregate" under "Derived Measures.")

Aggregate rent asked. Aggregate rent asked is calculated by adding all of the rents for vacant-for-rent housing units in an area. Aggregate rent asked is subject to rounding, which means that all cells in a matrix are rounded to the nearest hundred dollars. (For more information, see "Aggregate" under "Derived Measures.")

Limitation of the data. In previous censuses, including 1990, contract rent for vacant units had high allocation rates (about 35 percent).

Comparability. Data on this item have been collected since 1930. In Census 2000, this question was asked on a sample basis. In previous decennial censuses, the question on contract rent was asked on a 100-percent basis.

In Census 2000, respondents wrote in the contract rent amount. In previous decennial censuses, respondents marked the appropriate contract rent box shown as ranges on the questionnaire.

CUERDAS

The data on cuerdas were obtained from answers to long-form questionnaire Item 44b. This question was asked on a sample basis at occupied and vacant 1-family houses and mobile homes. The data for vacant units are obtained by asking a neighbor, real estate agent, building manager, or anyone else who had knowledge of the vacant unit in question.

Question 44b determines a range of cuerdas on which the house or mobile home is located. A major purpose for this item is to exclude owner-occupied and renter-occupied 1-family houses on 10 or more cuerdas from the specified owner- and renter-occupied universes for value and rent tabulations. Another major purpose for this item, in conjunction with long-form questionnaire Item 44c on agricultural sales, is to identify farm units. (For more information, see "Farm Residence.") The land may consist of more than one tract or plot. These tracts or plots are usually adjoining; however, they may be separated by a road, a creek, another piece of land, etc.

Comparability. Question 44b replaced two items on cuerdas that were asked in 1990, "Is this house on 3 or more cuerdas" and "Is this house on less than 3 cuerdas; 3 to 9 cuerdas; or 10 or more cuerdas" No information was lost by combining these items. In Census 2000, this question was asked on a sample basis. In previous decennial censuses, the first cuerda question was asked on a 100-percent basis and the second one was asked on a sample basis.

FARM RESIDENCE

The data on farm residence were obtained on a sample basis from answers to long-form questionnaire Items 44b and 44c. An occupied 1-family house or mobile home is classified as a farm residence if: (1) the housing unit is located on a property of 1 cuerda or more, and (2) at least $1,000 worth of agricultural products were sold from the property in 1999. Group quarters and housing units that are in multiunit buildings or are vacant are not included as farm residences.

The farm population consists of people in households living in farm residences. Some people who are counted on a property classified as a farm (including, in some cases, farm workers) are excluded from the farm population. Such people include those who reside in multiunit buildings or group quarters.

Comparability. The criteria used to define a farm residence for Census 2000 differs from the criteria used in the 1990 and 1980 censuses. For 1980, a housing unit was classified as a farm if it was located on a property of (1) 3 or more cuerdas from which any agricultural products were sold in 1979, or (2) less than 3 cuerdas from which at least $100 worth of agricultural products were sold in 1979. In 1990, an occupied one-family house or mobile home was classified as a farm residence if it was either (1) on a property of at least 3 cuerdas from which $500 or more of agricultural products were sold in 1989 or (2) on a property of 10 or more cuerdas from which at least $100 of agricultural products were sold in 1989. The definition of a farm residence differs from the definition of a farm in the Census of Agriculture (1992 Census of Agriculture, Vol. 1, geographic area series conducted by the Department of Agriculture).

GROSS RENT

The data on gross rent were obtained from answers to long-form questionnaire Items 45a-d, which were asked on a sample basis. Gross rent is the contract rent plus the estimated average monthly cost of utilities (electricity, gas, water and sewer) and fuels (oil, coal, kerosene, wood, etc.) if these are paid by the renter (or paid for the renter by someone else). Gross rent is intended to eliminate differentials that result from varying practices with respect to the inclusion of utilities and fuels as part of the rental payment. The estimated costs of utilities and fuels are reported on an annual basis but are converted to monthly figures for the tabulations. Renter units occupied without payment of cash rent are shown separately as "No cash rent" in the tabulations.

Median gross rent. Median gross rent divides the gross rent distribution into two equal parts: one-half of the cases falling below the median gross rent and one-half above the median. Median gross rent is computed on the basis of a standard distribution (see the "Standard Distributions" section under "Derived Measures"). Median gross rent is rounded to the nearest whole dollar. (For more information on medians, see "Derived Measures.")

Aggregate gross rent. Aggregate gross rent is calculated by adding together all of the gross rents for occupied housing units in an area. Aggregate gross rent is subject to rounding, which means that all cells in a matrix are rounded to the nearest hundred dollars. (For more information, see "Aggregate" under "Derived Measures.")

Comparability. Data on gross rent have been collected since 1940 for renter-occupied housing units. In Census 2000, questionnaire Item 45c asked the annual costs for water and sewer in an effort to obtain all costs associated with water usage. In 1990, the question asked the yearly costs for water only.

GROSS RENT AS A PERCENTAGE OF HOUSEHOLD INCOME IN 1999

Gross rent as a percentage of household income in 1999 is a computed ratio of monthly gross rent to monthly household income (total household income in 1999 divided by 12). The ratio is computed separately for each unit and is rounded to the nearest whole percentage. Units for which no cash rent is paid and units occupied by households that reported no income or a net loss in 1999 comprise the category "Not computed."

Median gross rent as a percentage of household income in 1999. This measure divides the gross rent as a percentage of household income distribution into two equal parts, one-half of the cases falling below the median gross rent as a percentage of household income and one-half above the median. Median gross rent as a percentage of household income is computed on the basis of a standard distribution (see the "Standard Distributions" section under "Derived Measures"). Median gross rent as a percentage of household income is rounded to the nearest tenth. (For more information on medians, see "Derived Measures.")

HOUSE HEATING FUEL

The data on house heating fuel were obtained from answers to long-form questionnaire Item 42, which was asked on a sample basis at occupied housing units. The data show the type of fuel used most often to heat the house, apartment, or mobile home.

Utility gas. This category includes gas piped through underground pipes from a central system to serve the neighborhood.

Bottled, tank, or LP gas. This category includes liquid propane gas stored in bottles or tanks which are refilled or exchanged when empty.

Electricity. Electricity is generally supplied by means of above or underground electric power lines.

Fuel oil, kerosene, etc. This category includes fuel oil, kerosene, gasoline, alcohol, and other combustible liquids.

Coal or coke. This category includes coal or coke that is usually delivered by truck.

Wood. This category includes purchased wood, wood cut by household members on their property or elsewhere, driftwood, sawmill or construction scraps, or the like.

Solar energy. This category includes heat provided by sunlight that is collected, stored, and actively distributed to most of the rooms.

Other fuel. This category includes all other fuels not specified elsewhere.

No fuel used. This category includes units that do not use any fuel or that do not have heating equipment.

Comparability. Census 2000 is the first census in Puerto Rico to collect information on house heating fuel.

HOUSEHOLD SIZE

This item is based on the count of people in occupied housing units. All people occupying the housing unit are counted, including the householder, occupants related to the householder, and lodgers, roomers, boarders, and so forth.

For products based on population data, "household size" is the number of people in households. The sample count of "occupied housing units" may not match the sample count of "households." Consequently, the household size measures derived from housing and population-based data also may differ.

Average household size of occupied unit. A measure obtained by dividing the number of people living in occupied housing units by the number of occupied housing units. This measure is rounded to the nearest hundredth.

Average household size of owner-occupied unit. A measure obtained by dividing the number of people living in owner-occupied housing units by the total number of owner-occupied housing units. This measure is rounded to the nearest hundredth.

Average household size of renter-occupied unit. A measure obtained by dividing the number of people living in renter-occupied housing units by the total number of renter-occupied housing units. This measure is rounded to the nearest hundredth.

INSURANCE FOR FIRE, HAZARD, AND FLOOD

The data on fire, hazard, and flood insurance were obtained from answers to long-form questionnaire Item 50, which was asked on a sample basis at owner-occupied housing units. The statistics for this item refer to the annual premium for fire, hazard, and flood insurance on the property (land and buildings); that is, policies that protect the property and its contents against loss due to damage by fire, lightning, winds, hail, flood, explosion, and so on.

Liability policies are included only if they are paid with the fire, hazard, and flood insurance premiums and the amounts for fire, hazard, and flood cannot be separated. Premiums are reported even if they have not been paid or are paid by someone outside the household. When premiums are paid on other than an annual basis, the premiums are converted to an annual basis.

The payment for fire, hazard, and flood insurance is added to payments for real estate taxes, utilities, fuels, and mortgages (both first, second, home equity loans, and other junior mortgages) to derive "Selected Monthly Owner Costs" and "Selected Monthly Owner Costs as a Percentage of Household Income in 1999."

A separate long-form questionnaire item (47d) determines whether insurance premiums are included in the mortgage payment to the lender(s). This makes it possible to avoid counting these premiums twice in the computations.

Comparability. Data on payment for fire and hazard insurance were collected for the first time in 1980. Flood insurance was not specifically mentioned in the wording of the question in 1980. In 1990, the question was modified to include flood insurance. It was asked at 1 family, owner-occupied houses; mobile homes; and condominiums. In Census 2000, the question was asked at all owner-occupied housing units.

KITCHEN FACILITIES

Data on kitchen facilities were obtained from answers to long-form questionnaire Item 40, which was asked at both occupied and vacant housing units. This item was asked on a sample basis. A unit has complete kitchen facilities when it has all of the following: (1) a sink with piped water; (2) a range, **or** cook top and oven; and (3) a refrigerator. All kitchen facilities must be located in the house, apartment, or mobile home, but they need not be in the same room. A housing unit having only a microwave or portable heating equipment, such as a hot plate or camping stove, should not be considered as having complete kitchen facilities. An ice box is not considered to be a refrigerator.

Comparability. Data on complete kitchen facilities were collected for the first time in 1970. Earlier censuses collected data on individual components, such as kitchen sink and type of refrigeration equipment. In 1970 and 1980, data for kitchen facilities were shown only for year-round units. Since 1990, data are shown for all housing units.

Prior to Census 2000, the kitchen facilities only had to be located in the structure, not in the unit. For example, if an apartment did not have complete kitchen facilities, but these facilities were present elsewhere in the building, the item would have been marked "yes" prior to Census 2000, but "no" in Census 2000.

MEALS INCLUDED IN RENT

The data on meals included in the rent were obtained from answers to long-form questionnaire Item 46b, which was asked on a sample basis at occupied housing units that were rented for cash rent and vacant housing units that were for rent at the time of enumeration.

The statistics on meals included in rent are presented for specified renter-occupied and specified vacant-for-rent units. Specified renter-occupied and specified vacant-for-rent units exclude 1-family houses on ten or more cuerdas. (For more information, see "Contract Rent.") This was a new item for Puerto Rico in 2000 used to measure "congregate" housing, which generally is considered to be housing units where the rent includes meals and other services, such as transportation to shopping and recreation.

Comparability. This is the first time meals included in rent was asked in Puerto Rico.

MOBILE HOME COSTS

The data on mobile home costs were obtained from answers to long-form questionnaire Items 53a and 53b, which were asked on a sample basis at owner-occupied mobile homes. Questionnaire Item 53a asks if there is an installment loan or contract on the mobile home. This is a payment plan for mobile homes similar to buying a car or appliance. If the mobile home is not permanently attached to the land it may not be considered real estate and thus will not have a mortgage. With an installment loan, the buyer pays a specified amount per month for a specified number of months. The mobile home is the collateral for the loan, similar to a car loan.

The data derived from Question 53b include the total annual costs for installment loan payments, personal property taxes, land or site rent, registration fees, and license fees on owner-occupied mobile homes. The instructions are to exclude real estate taxes already reported in long-form questionnaire Item 49 or personal property taxes in arrears from previous years.

Costs are estimated as closely as possible when exact costs are not known. Amounts are the total for an entire 12-month billing period, even if they are paid by someone outside the household or remain unpaid.

The data from this item are added to payments for mortgages; real estate taxes; fire, hazard, and flood insurance payments; utilities; and fuels to derive selected monthly owner costs for mobile home owners.

Comparability. Data for mobile home costs were collected for the first time in Puerto Rico in 2000.

MORTGAGE PAYMENT

The data on mortgage payment were obtained from answers to long-form questionnaire Item 47b, which was asked on a sample basis at owner-occupied housing units. Questionnaire Item 47b provides the regular monthly amount required to be paid to the lender for the first mortgage (deed of trust, contract to purchase, or similar debt) on the property. Amounts are included even if the payments are delinquent or paid by someone else. The amounts reported are included in the computation of "Selected Monthly Owner Costs" and "Selected Monthly Owner Costs as a Percentage of Household Income in 1999" for units with a mortgage.

The amounts reported include everything paid to the lender including principal and interest payments; real estate taxes; fire, hazard, and flood insurance payments; and mortgage insurance premiums. Separate questions determine whether real estate taxes and fire, hazard, and flood insurance payments are included in the mortgage payment to the lender. This makes it possible to avoid counting these components twice in the computation of "Selected Monthly Owner Costs."

Comparability. Information on mortgage payment was collected for the first time in 1980. In 1990, the questions on monthly mortgage payments were asked at owner-occupied, 1-family houses; mobile homes; and condominiums. In Census 2000, the question was asked at all owner-occupied housing units.

The 1980 census obtained total regular monthly mortgage payments, including payments on second or other junior mortgages, from a single question. Beginning in 1990, two questions were asked; one for regular monthly payments on first mortgages, and one for regular monthly payments on second mortgages, home equity loans, and other junior mortgages. (For more information, see "Second or Junior Mortgage or Home Equity Loan.")

MORTGAGE STATUS

The data on mortgage status were obtained from answers to long-form questionnaire Items 47a and 48a, which were asked on a sample basis at owner-occupied housing units. "Mortgage" refers to all forms of debt where the property is pledged as security for repayment of the debt, including deeds of trust; trust deeds; contracts to purchase; land contracts; junior mortgages; and home equity loans.

A mortgage is considered a first mortgage if it has prior claim over any other mortgage or if it is the only mortgage on the property. All other mortgages, (second, third, etc.) are considered junior mortgages. A home equity loan is generally a junior mortgage. If no first mortgage is reported, but a junior mortgage or home equity loan is reported, then the loan is considered a first mortgage.

In most census data products, the tabulations for "Selected Monthly Owner Costs" and "Selected Monthly Owner Costs as a Percentage of Household Income in 1999" usually are shown separately for units "with a mortgage" and for units "not mortgaged." The category "not mortgaged" is comprised of housing units owned free and clear of debt.

Comparability. A question on mortgage status was included in the 1940 census, but not in the 1950, 1960 and 1970 censuses. The item was reinstated in 1980 along with a separate question dealing with the existence of second or junior mortgages. In 1990, the mortgage status questions were asked of 1-family, owner-occupied housing units; mobile homes; and condominiums. In 1990, the answer categories for the second and junior mortgage question did not distinguish between a second mortgage and a home equity loan.

In Census 2000, the questions were asked at all owner-occupied housing units. In addition, the answer categories distinguished between a second mortgage and a home equity loan.

OCCUPANTS PER ROOM

Occupants per room is obtained by dividing the number of people in each occupied housing unit by the number of rooms in the unit. The figures show the number of occupied housing units having the specified ratio of people per room. Although the Census Bureau has no official definition of crowded units, many users consider units with more than one occupant per room to be crowded. Occupants per room is rounded to the nearest hundredth. This item was derived from questions asked on a sample basis.

Mean occupants per room. This is computed by dividing occupants in housing units by the aggregate number of rooms. This is intended to provide a measure of utilization or crowding. A higher mean may indicate a greater degree of utilization or crowding; a low mean may indicate underutilization. Mean occupants per room is rounded to the nearest hundredth. (For more information on means, see "Derived Measures.")

PLUMBING FACILITIES

The data on plumbing facilities were obtained from answers to long-form questionnaire Item 39, which was asked on a sample basis at both occupied and vacant housing units. Complete plumbing facilities include: (1) hot and cold piped water, (2) a flush toilet, and (3) a bathtub or shower. All three facilities must be located inside the house, apartment, or mobile home, but not necessarily in the same room. Housing units are classified as lacking complete plumbing facilities when any of the three facilities is not present.

Comparability. The Census 2000 data on complete plumbing facilities are not strictly comparable with the 1990 or previous census data for Puerto Rico. Census 2000 was the first time that plumbing facilities data was collected on a sample basis in Puerto Rico.

The 1990 data on complete plumbing facilities also are not strictly comparable with the 1980 data. In 1980, complete plumbing facilities were defined as hot and cold (or only cold) piped water, a bathtub or shower, and a flush toilet inside the building, for the exclusive use of the residents of the unit being enumerated. In 1990, the Census Bureau dropped the requirement of exclusive use from the definition of complete plumbing facilities. Also in 1990, the facilities must be located inside the unit. In 1970 and 1980, the data on plumbing facilities were shown only for year-round housing units. In 1990, these data were shown for all housing units.

POPULATION IN OCCUPIED UNITS

The data shown for population in occupied units is the total population minus any people living in group quarters. This item is based on the 100-percent count of people in occupied housing units. All people occupying the housing unit are counted, including the householder, occupants related to the householder, and lodgers, roomers, boarders, and so forth. (For more information, see "Living Quarters.")

POVERTY STATUS OF HOUSEHOLDS IN 1999

The data on poverty status of households were derived from answers to the income questions. The income items were asked on a sample basis.

Since poverty is defined at the family level and not the household level, the poverty status of the household is determined by the poverty status of the householder. Households are classified as poor when the total 1999 income of the householder's family is below the appropriate poverty threshold. (For nonfamily householders, their own income is compared with the appropriate threshold.) The income of people living in the household who are unrelated to the householder is not considered when determining the poverty status of a household, nor does their presence affect the family size in determining the appropriate threshold. The poverty thresholds vary depending upon three criteria: size of family, number of children, and, for 1- and 2-person families, age of the householder. (For more information, see "Poverty Status in 1999" and "Income in 1999" under Population Characteristics.)

REAL ESTATE TAXES

The data on real estate taxes were obtained from answers to long-form questionnaire Item 49, which was asked on a sample basis at owner-occupied housing units. The statistics from this question refer to the total amount of all real estate taxes on the entire property (land and buildings) payable in 1999 to all taxing jurisdictions, including special assessments, municipio taxes, and so forth.

Real estate taxes include state, local, and all other real estate taxes even if delinquent, unpaid, or paid by someone who is not a member of the household. However, taxes due from prior years are not included. If taxes are not paid on a yearly basis, the payments are converted to a yearly basis.

The payment for real estate taxes is added to payments for fire, hazard, and flood insurance; utilities and fuels; and mortgages (both first and second, home equity loans, and other junior mortgages) to derive "Selected Monthly Owner Costs" and "Selected Monthly Owner Costs as a Percentage of Household Income in 1999." A separate question (47c) determines whether real estate taxes are included in the mortgage payment to the lender(s). This makes it possible to avoid counting taxes twice in the computations.

Median real estate taxes. Median real estate taxes divides the real estate taxes distribution into two equal parts: one-half of the cases falling below the median real estate taxes and one-half above the median. Median real estate taxes is computed on the basis of a standard distribution (see the "Standard Distributions" section under "Derived Measures"). Median real estate taxes is rounded to the nearest whole dollar. (For more information on medians, see "Derived Measures.")

Aggregate real estate taxes. Aggregate real estate taxes are calculated by adding together all of the real estate taxes for occupied housing units in an area. Aggregate real estate taxes is subject to rounding, which means that all cells in a matrix are rounded to the nearest hundred dollars. (For more information, see "Aggregate" under "Derived Measures.")

Comparability. Data for real estate taxes were collected for the first time in 1980. In 1990, the question was asked at 1-family, owner-occupied houses; mobile homes; and condominiums. In Census 2000, the question was asked at all owner-occupied housing units.

ROOMS

The data on rooms were obtained from answers to long-form questionnaire Item 37, which was asked on a sample basis at both occupied and vacant housing units. The statistics on rooms are presented in terms of the number of housing units with a specified number of rooms. The intent of this question is to count the number of whole rooms used for living purposes.

For each unit, rooms include living rooms, dining rooms, kitchens, bedrooms, finished recreation rooms, enclosed porches suitable for year-round use, and lodgers' rooms. Excluded are strip or pullman kitchens, bathrooms, open porches, balconies, halls or foyers, half-rooms, utility rooms, unfinished attics or basements, or other unfinished space used for storage. A partially divided room is a separate room only if there is a partition from floor to ceiling, but not if the partition consists solely of shelves or cabinets.

Median rooms. This measure divides the rooms distribution into two equal parts, one-half of the cases falling below the median number of rooms and one-half above the median. Median rooms is computed on the basis of a standard distribution (see the "Standard Distributions" section under "Derived Measures"). In computing median rooms, the whole number is used as the midpoint of the interval; thus, the category "3 rooms" is treated as an interval ranging from 2.5 to 3.5 rooms. Median rooms is rounded to the nearest tenth. (For more information on medians, see "Derived Measures.")

Aggregate rooms. To calculate aggregate rooms, a value of "10" is assigned to rooms for units falling within the terminal category, "9 or more." (For more information on aggregates, see "Derived Measures.")

Comparability. Data on rooms have been collected since 1940. In 1970 and 1980, these data were shown only for year-round housing units. Since 1990, these data are shown for all housing units. In Census 2000, this question was asked on a sample basis. In previous decennial censuses, the question on rooms was asked on a 100 percent basis.

SECOND OR JUNIOR MORTGAGE PAYMENT OR HOME EQUITY LOAN

The data on second mortgage or home equity loan payments were obtained from answers to long-form questionnaire Items 48a and 48b, which were asked on a sample basis at owner-occupied housing units. Question 48a asks whether a second or junior mortgage or a home equity loan exists on the property. Question 48b asks for the regular monthly amount required to be paid to the lender on all second or junior mortgages and home equity loans. Amounts are included even if the payments are delinquent or paid by someone else. The amounts reported are included in the computation of "Selected Monthly Owner Costs" and "Selected Monthly Owner Costs as a Percentage of Household Income in 1999" for units with a mortgage.

All mortgages other than first mortgages (for example, second, third, etc.) are classified as "junior" mortgages. A second mortgage is a junior mortgage that gives the lender a claim against the property that is second to the claim of the holder of the first mortgage. Any other junior mortgage(s) would be subordinate to the second mortgage. A home equity loan is a line of credit available to the borrower that is secured by real estate. It may be placed on a property that already has a first or second mortgage, or it may be placed on a property that is owned free and clear.

If the respondents answered that no first mortgage existed, but a second mortgage or a home equity loan did, a computer edit assigned the unit a first mortgage and made the first mortgage monthly payment the amount reported in the second mortgage. The second mortgage/home equity loan data were then made "No" in Question 48a and blank in Question 48b.

Comparability. The 1980 census obtained total regular monthly mortgage payments, including payments on second or junior mortgages, from one single question. Beginning in 1990, two questions were used: one for regular monthly payments on first mortgages, and one for regular monthly payments on second or junior mortgages and home equity loans.

The 1990 census did not allow respondents to distinguish between a second mortgage and a home equity loan. In Census 2000, Question 48a allows the respondent to choose multiple answers, thereby identifying the specific type of second mortgage. In 1990, the second or junior mortgage questions were asked at 1-family, owner-occupied housing units; mobile homes; and condominiums. In Census 2000, the questions were asked at owner-occupied housing units.

SELECTED CONDITIONS

The variable "Selected conditions" is defined for owner- and renter-occupied housing units as having at least one of the following conditions: (1) lacking complete plumbing facilities, (2) lacking complete kitchen facilities, (3) with 1.01 or more occupants per room, (4) selected monthly owner costs as a percentage of household income in 1999 greater than 30 percent, and (5) gross rent as a percentage of household income in 1999 greater than 30 percent.

Comparability. Data on "Selected Conditions" were shown for the first time in the 1990. The same conditions were identified in Census 2000. In 2000, all characteristics included under "Selected Conditions" were asked on a sample basis. In 1990 in Puerto Rico, data on the number of occupants per room and lacking complete plumbing facilities were based on all households, while the remaining characteristics were based on a sample.

SELECTED MONTHLY OWNER COSTS

The data on selected monthly owner costs were obtained from answers to long-form questionnaire Items 45a-d, 47b, 48b, 49, 50, 52, and 53b, which were asked on a sample basis at owner-occupied housing units. Selected monthly owner costs are the sum of payments for mortgages, deeds of trust, contracts to purchase, or similar debts on the property (including payments for the first mortgage, second mortgage, home equity loans, and other junior mortgages); real estate taxes; fire, hazard, and flood insurance on the property; utilities (electricity, gas, and water and sewer); and fuels (oil, coal, kerosene, wood, etc.). It also includes, where appropriate, the monthly condominium fees or mobile home costs (installment loan payments, personal property taxes, site rent, registration fees, and license fees). Selected monthly owner costs were tabulated separately for all owner-occupied units, specified owner-occupied units, and owner-occupied mobile homes and, usually, are shown separately for units "with a mortgage" and for units "not mortgaged."

Specified owner-occupied housing units. Specified owner-occupied units include only 1-family houses on less than 10 cuerdas without a business or medical office on the property. The data for "specified units" exclude mobile homes, houses with a business or medical office, houses on 10 or more cuerdas, and housing units in multiunit buildings.

Median selected monthly owner costs. This measure divides the selected monthly owner costs distribution into two equal parts, one-half of the cases falling below the median selected monthly owner costs and one-half above the median. Medians are shown separately for units "with a mortgage" and for units "not mortgaged." Median selected monthly owner costs are computed on the basis of a standard distribution (see the "Standard Distributions" section under "Derived Measures"). Median selected monthly owner costs are rounded to the nearest whole dollar. (For more information on medians, see "Derived Measures.")

Aggregate selected monthly owner costs. Aggregate selected monthly owner costs are calculated by adding together all the selected monthly owner costs for occupied housing units in an area. Aggregate selected monthly owner costs are subject to rounding, which means that all cells in a matrix are rounded to the nearest hundred dollars. (For more information, see "Aggregate" under "Derived Measures.")

Comparability. The components of selected monthly owner costs were collected for the first time in 1980. In 1990, the questions related to selected monthly owner costs were asked at 1-family, owner-occupied houses; mobile homes; and condominiums. In Census 2000, the questions related to selected monthly owner costs were asked at all owner-occupied housing units. Question 53a, "Do you have an installment loan or contract on this mobile home?" was added in Census 2000 to determine the existence of installment loans or contracts on mobile home units.

SELECTED MONTHLY OWNER COSTS AS A PERCENTAGE OF HOUSEHOLD INCOME IN 1999

The information on selected monthly owner costs as a percentage of household income in 1999 is the computed ratio of selected monthly owner costs to monthly household income in 1999. The ratio was computed separately for each unit and rounded to the nearest whole percentage. It is based on questions asked of a sample of households. The data are tabulated separately for all owner-occupied units housing units and specified owner-occupied housing units.

Separate distributions are often shown for units "with a mortgage" and for units "not mortgaged." Units occupied by households reporting no income or a net loss in 1999 are included in the "not computed" category. (For more information, see "Selected Monthly Owner Costs.")

Median selected monthly owner costs as a percentage of household income. This measure divides the selected monthly owner costs as a percentage of household income distribution into two equal parts, one-half of the cases falling below the median selected monthly owner costs as a percentage of household income and one-half above the median. Median selected monthly owner costs as a percentage of household income is computed on the basis of a standard distribution (see the "Standard Distributions" section under "Derived Measures"). Median selected monthly owner costs as a percentage of household income is rounded to the nearest tenth. (For more information on medians, see "Derived Measures.")

TELEPHONE SERVICE AVAILABLE

The data on telephones were obtained from answers to long-form questionnaire Item 41, which was asked on a sample basis at occupied housing units. Households with telephone service have a telephone in working order and are able to make and receive calls. Households whose service has been discontinued for nonpayment or other reasons are not counted as having telephone service available.

Comparability. In Census 2000, the telephone question emphasizes the availability of service in the house, apartment, or mobile home. Data on telephone service are needed because an individual can own a telephone but have no service to make or receive calls. In 1980 and 1990, respondents were asked about the presence of a telephone in the housing unit. In 1960 and 1970, a unit was classified as having a telephone available if there was a telephone number on which the occupants of the unit could be reached. The telephone could have been in another unit, in a common hall, or outside the building.

TENURE

The data on tenure, which was asked at all occupied housing units, were obtained from answers to long-form questionnaire Item 33 and short-form questionnaire Item 2. All occupied housing units are classified as either owner occupied or renter occupied.

Owner occupied. A housing unit is owner occupied if the owner or co-owner lives in the unit even if it is mortgaged or not fully paid for. The owner or co-owner must live in the unit and usually is Person 1 on the questionnaire. The unit is "Owned by you or someone in this household with a mortgage or loan" if it is being purchased with a mortgage or some other debt arrangement, such as a deed of trust, trust deed, contract to purchase, land contract, or purchase agreement. The unit is also considered owned with a mortgage if it is built on leased land and there is a mortgage on the unit. Mobile homes occupied by owners with installment loans balances are also included in this category.

A housing unit is "Owned by you or someone in this household free and clear (without a mortgage or loan)" if there is no mortgage or other similar debt on the house, apartment, or mobile home including units built on leased land if the unit is owned outright without a mortgage.

The tenure item on the Census 2000 questionnaire distinguishes between units owned with a mortgage or loan and those owned free and clear. In the sample data products, as in the 100-percent products, the tenure item provides data for total owner-occupied units. Detailed information that identifies mortgaged and nonmortgaged units are provided in other sample housing matrices. (For more information, see discussion under "Mortgage Status," "Selected Monthly Owner Costs," and "Selected Monthly Owner Costs as a Percentage of Household Income in 1999.")

Renter occupied. All occupied housing units that are not owner occupied, whether they are rented for cash rent or occupied without payment of cash rent, are classified as renter occupied. "No cash rent" units are separately identified in the rent tabulations. Such units are generally provided free by friends or relatives or in exchange for services, such as resident manager, caretaker, minister, or tenant farmer. Housing units on military bases also are classified in the "No cash rent" category. "Rented for cash rent" includes units in continuing care, sometimes called life care arrangements. These arrangements usually involve a contract between one or more individuals and a service provider guaranteeing the individual shelter, usually a house or apartment, and services, such as meals or transportation to shopping or recreation. (For more information, see "Meals Included in Rent.")

Comparability. Data on tenure have been collected since 1910 in Puerto Rico. For 1990, the response categories were expanded to allow the respondent to report whether the unit was owned with a mortgage or loan, or free and clear (without a mortgage). The distinction between units owned with a mortgage and units owned free and clear was added in 1990 to improve the count of owner-occupied units. Research after the 1980 census indicated some respondents did not consider their units owned if they had a mortgage. In Census 2000, we continued with the same tenure categories used in the 1990 census.

UNITS IN STRUCTURE

The data on units in structure (also referred to as "type of structure") were obtained from answers to long-form questionnaire Item 34, which was asked on a sample basis at both occupied and vacant housing units. A structure is a separate building that either has open spaces on all sides or is separated from other structures by dividing walls that extend from ground to roof. In determining the number of units in a structure, all housing units, both occupied and vacant, are counted. Stores and office space are excluded. The statistics are presented for the number of housing units in structures of specified type and size, not for the number of residential buildings.

1-unit, detached. This is a 1-unit structure detached from any other house; that is, with open space on all four sides. Such structures are considered detached even if they have an adjoining shed or garage. A 1-family house that contains a business is considered detached as long as the building has open space on all four sides. Mobile homes to which one or more permanent rooms have been added or built also are included.

1-unit, attached. This is a 1-unit structure that has one or more walls extending from ground to roof separating it from adjoining structures. In row houses (sometimes called townhouses), double houses, or houses attached to nonresidential structures, each house is a separate, attached structure if the dividing or common wall goes from ground to roof.

2 or more units. These are units in structures containing 2 or more housing units, further categorized as units in structures with 2, 3 or 4, 5 to 9, 10 to 19, 20 to 49, and 50 or more units.

Mobile home. Both occupied and vacant mobile homes to which no permanent rooms have been added are counted in this category. Mobile homes used only for business purposes or for extra sleeping space and mobile homes for sale on a dealer's lot, at the factory, or in storage are not counted in the housing inventory. In 1990, the category was "mobile home or trailer."

Boat, RV, van, etc. This category is for any living quarters occupied as a housing unit that does not fit in the previous categories. Examples that fit in this category are houseboats, railroad cars, campers, and vans.

Comparability. Data on units in structure have been collected since 1940 and on mobile homes and trailers since 1950. In 1970 and 1980, these data were shown only for year-round housing units. A category of "other" was used in 1990, but this category was greatly overstated. It was replaced by "Boat, RV, van, etc." in Census 2000. A similar category, "Boat, tent, van, etc." was used in 1980. In Census 2000, this question was asked on a sample basis. In 1990 and earlier censuses, the unit in structure question was asked on a 100-percent basis.

USUAL HOME ELSEWHERE

The data for usual home elsewhere were obtained from Enumerator Questionnaire, Item A, which was completed by census enumerators. A housing unit temporarily occupied at the time of enumeration entirely by people with a usual residence elsewhere was classified as vacant. The occupants were classified as having a "Usual home elsewhere" and were counted at the address of their usual place of residence. All usual home elsewhere units were classified as "For seasonal, recreational, or occasional use" unless the respondent specifically stated the unit had a different vacancy status (for more information, see "Vacancy Status").

Limitation of the data. Evidence from previous censuses suggests that in some areas enumerators marked units as "vacant—usual home elsewhere" when they should have marked "vacant—regular."

Comparability. Data for usual home elsewhere were tabulated for the first time in 1980. In the 1990 census, the question was included on both the 100-percent and sample forms. In Census 2000, the question was only included on the 100-percent and sample questionnaires completed by census enumerators.

UTILITIES

The data on utility costs were obtained from answers to long-form questionnaire Items 45a through 45d, which were asked on a sample basis at occupied housing units. Questions 45a through 45d asked for the annual cost of utilities (electricity, gas, water and sewer) and other fuels (oil, coal, wood, kerosene, etc.). For the tabulations, these annual amounts are divided by 12 to derive the average monthly cost and are then included in the computation of "Gross Rent," "Gross Rent as a Percentage of Household Income in 1999," "Selected Monthly Owner Costs," and "Selected Monthly Owner Costs as a Percentage of Household Income in 1999."

Costs are recorded if paid by or billed to occupants, a welfare agency, relatives, or friends. Costs that are paid by landlords, included in the rent payment, or included in condominium or cooperative fees are excluded.

Limitation of the data. Research has shown that respondents tended to overstate their expenses for electricity and gas when compared with utility company records. There is some evidence that this overstatement is reduced when annual costs are asked rather than monthly costs. Caution should be exercised in using these data for direct analysis because costs are not reported for certain kinds of units, such as renter-occupied units with all utilities included in the rent and owner-occupied condominium units with utilities included in the condominium fee.

Comparability. The data on utility costs have been collected since 1980 for owner-occupied housing units, and since 1940 for renter-occupied housing units. In 1980, costs for electricity and gas were collected as average monthly costs. Beginning in 1990, all utility and fuel costs were collected as annual costs and divided by 12 to provide an average monthly cost.

VACANCY STATUS

The data on vacancy status were obtained from Enumerator Questionnaire Item C. Vacancy status and other characteristics of vacant units were determined by census enumerators obtaining information from landlords, owners, neighbors, rental agents, and others. Vacant units are subdivided according to their housing market classification as follows:

For rent. These are vacant units offered "for rent," and vacant units offered either "for rent" or "for sale."

For sale only. These are vacant units offered "for sale only," including units in cooperatives and condominium projects if the individual units are offered "for sale only." If units are offered either "for rent" or "for sale," they are included in the "for rent" classification.

Rented or sold, not occupied. If any money rent has been paid or agreed upon but the new renter has not moved in as of the date of enumeration, or if the unit has recently been sold but the new owner has not yet moved in, the vacant unit is classified as "rented or sold, not occupied."

For seasonal, recreational, or occasional use. These are vacant units used or intended for use only in certain seasons, for weekends, or other occasional use throughout the year. Seasonal units include those used for summer or winter sports or recreation, such as beach cottages and hunting cabins. Seasonal units also may include quarters for such workers as herders and loggers. Interval ownership units, sometimes called shared-ownership or time-sharing condominiums, also are included in this category.

For migrant workers. These include vacant units intended for occupancy by migrant workers employed in farm work during the crop season. (Work in a cannery, a freezer plant, or a food-processing plant is not farm work.)

Other vacant. If a vacant unit does not fall into any of the categories specified above, it is classified as "other vacant." For example, this category includes units held for occupancy by a caretaker or janitor, and units held for personal reasons of the owner.

Available housing. Available housing units are vacant units that are "for sale only" or "for rent."

Available housing vacancy rate. The available housing vacancy rate is the proportion of the housing inventory that is available "for sale only" or "for rent." It is computed by dividing the number of available units by the sum of occupied units and available units, and then multiplying by 100. This measure is rounded to the nearest tenth.

Homeowner vacancy rate. The homeowner vacancy rate is the proportion of the homeowner housing inventory that is vacant "for sale." It is computed by dividing the number of vacant units "for sale only" by the sum of owner-occupied units and vacant units that are "for sale only," and then multiplying by 100. This measure is rounded to the nearest tenth.

Rental vacancy rate. The rental vacancy rate is the proportion of the rental inventory that is vacant "for rent." It is computed by dividing the number of vacant units "for rent" by the sum of renter-occupied units and vacant units that are "for rent," and then multiplying by 100. This measure is rounded to the nearest tenth.

Comparability. Data on vacancy status have been collected since 1940. Since 1990, the category, "For seasonal, recreational, or occasional use," has been used. In earlier censuses, separate categories were used to collect data on these types of vacant units. Also, in 1970 and 1980, housing characteristics generally were presented only for year-round units. Beginning in 1990 and continuing into Census 2000, housing characteristics are shown for all housing units.

VALUE

The data on value (also referred to as "price asked" for vacant units) were obtained from answers to long-form questionnaire Item 51, which was asked on a sample basis at owner-occupied housing units and units that were being bought, or vacant for sale at the time of enumeration. Value is the respondent's estimate of how much the property (house and lot, mobile home and lot, or condominium unit) would sell for if it were for sale. If the house or mobile home was owned or being bought, but the land on which it sits was not, the respondent was asked to estimate the combined

value of the house or mobile home and the land. For vacant units, value was the price asked for the property. Value was tabulated separately for all owner-occupied and vacant-for-sale housing units, owner-occupied and vacant-for-sale mobile homes, and specified owner-occupied and specified vacant-for-sale housing units.

Specified owner-occupied and specified vacant-for-sale units. Specified owner-occupied and specified vacant-for-sale housing units include only 1-family houses on less than 10 cuerdas without a business or medical office on the property. The data for "specified units" exclude mobile homes, houses with a business or medical office, houses on 10 or more cuerdas, and housing units in multiunit buildings.

Median and quartile value. The median divides the value distribution into two equal parts: one-half of the cases falling below the median value of the property (house and lot, mobile home and lot, or condominium unit) and one-half above the median. Quartiles divide the value distribution into four equal parts. Median and quartile value are computed on the basis of a standard distribution (see the "Standard Distributions" section under "Derived Measures"). Median and quartile value calculations are rounded to the nearest hundred dollars. Upper and lower quartiles can be used to note large value differences among various geographic areas. (For more information on medians and quartiles, see "Derived Measures.")

Aggregate value. To calculate aggregate value, the amount assigned for the category "Less than $10,000" is $9,000. The amount assigned to the category "$1,000,000 or more" is $1,250,000. Aggregate value is rounded to the nearest hundred dollars. (For more information on aggregates, see "Derived Measures.")

Aggregate price asked. To calculate aggregate price asked, the amount assigned for the category "Less than $10,000" is $9,000. The amount assigned to the category "$1,000,000 or more" is $1,250,000. Aggregate price asked is rounded to the nearest hundred dollars. (For more information on aggregates, see "Derived Measures.")

Comparability. In Census 2000, this question was asked on a sample basis. In previous decennial censuses, the question on value was asked on a 100-percent basis. In 1980, value was asked only at owner-occupied or vacant-for-sale 1-family houses on less than 3 cuerdas with no business or medical office on the property and at all owner-occupied or vacant-for-sale condominium housing units. Mobile homes were excluded. Value data were presented for specified owner-occupied housing units, specified vacant-for-sale-only housing units, and owner-occupied condominium housing units.

Beginning in 1990, the question was asked at all owner-occupied or vacant-for-sale-only housing units with no exclusions. Data presented for specified owner-occupied and specified vacant-for-sale-only housing units include 1-family condominium houses but not condominiums in multiunit structures.

VEHICLES AVAILABLE

The data on vehicles available were obtained from answers to long-form questionnaire Item 43, which was asked on a sample basis at occupied housing units. These data show the number of passenger cars, vans, and pickup or panel trucks of 1-ton capacity or less kept at home and available for the use of household members. Vehicles rented or leased for 1 month or more, company vehicles, and police and government vehicles are included if kept at home and used for nonbusiness purposes. Dismantled or immobile vehicles are excluded. Vehicles kept at home but used only for business purposes also are excluded.

Aggregate vehicles available. To calculate aggregate vehicles available, a value of "7" is assigned to vehicles available for occupied units falling within the terminal category, "6 or more." (For more information on aggregates, see "Derived Measures.")

Vehicles per household (Mean vehicles available). Vehicles per household is computed by dividing aggregate vehicles available by the number of occupied housing units. Vehicles per household is rounded to the nearest tenth. (For more information on means, see "Derived Measures.")

Limitation of the data. The statistics do not measure the number of vehicles privately owned or the number of households owning vehicles.

Comparability. Data on automobiles available were collected from 1960 to 1980. In 1980, a separate question also was asked on the number of trucks and vans. The data on automobiles and trucks and vans were presented separately and also as a combined vehicles-available tabulation. The 1990 and Census 2000 data are comparable to the 1980 vehicles-available tabulations. In 1990 in Puerto Rico, the terminal category identified "4 or more"; this was changed to "6 or more" in Census 2000.

YEAR HOUSEHOLDER MOVED INTO UNIT

The data on year householder moved into unit were obtained from answers to long-form questionnaire Item 36, which was asked on a sample at occupied housing units. These data refer to the year of the latest move by the householder. If the householder moved back into a housing unit he or she previously occupied, the year of the latest move was reported. If the householder moved from one apartment to another within the same building, the year the householder moved into the present apartment was reported. The intent is to establish the year the present occupancy by the householder began. The year that the householder moved in is not necessarily the same year other members of the household moved in, although in the great majority of cases an entire household moves at the same time.

Median year householder moved into unit. Median year householder moved into unit divides the distribution into two equal parts: one-half of the cases falling below the median year householder moved into unit and one-half above the median. Median year householder moved into unit is computed on the basis of a standard distribution (see the "Standard Distributions" section under "Derived Measures"). Median year householder moved into unit is rounded to the nearest whole number. (For more information on medians, see "Derived Measures.")

Comparability. In 1960 and 1970, this question was asked of every person and included in population reports. This item in housing tabulations refers to the year the householder moved in. Since 1980, the question has been asked only of the householder.

YEAR STRUCTURE BUILT

The data on year structure built were obtained from answers to long-form questionnaire Item 35, which was asked on a sample basis at both occupied and vacant housing units. Year structure built refers to when the building was first constructed, not when it was remodeled, added to, or converted. For housing units under construction that met the housing unit definition—that is, all exterior windows, doors, and final usable floors were in place—the category "1999 or 2000" was used for tabulations. For mobile homes, houseboats, RVs, etc., the manufacturer's model year was assumed to be the year built. The data relate to the number of units built during the specified periods that were still in existence at the time of enumeration.

Median year structure built. Median year structure built divides the distribution into two equal parts: one-half of the cases falling below the median year structure built and one-half above the median. Median year structure built is computed on the basis of a standard distribution (see the "Standard Distributions" section under "Derived Measures"). Median year structure built is rounded to the nearest whole number. Median age of housing can be obtained by subtracting median year structure built from 2000. For example, if the median year structure built is 1967, the median age of housing in that area is 33 years (2000 minus 1967). (For more information on medians, see "Derived Measures.")

Limitation of the data. Data on year structure built are more susceptible to errors of response and nonreporting than data on many other items because respondents must rely on their memory or on estimates by people who have lived in the neighborhood a long time.

Comparability. Data on year structure built were collected for the first time in the 1940 census. Since then, the response categories have been modified to accommodate the 10-year period between each census. In the 1980 census, the number of units built before 1940 appeared to be

underreported. In an effort to alleviate this problem, a "Don't know" category was added in 1990. Responses of "Don't know" were treated like blanks and the item was allocated from similar units by tenure and structure type. However, this led to an extremely high allocation rate for the item (28 percent). A 1996 test in the United States proved inconclusive in determining whether a "Don't know" category led to a more accurate count of older units, but the test showed the allocation rate for this item was greatly reduced by the elimination of the "Don't know" category. As a result, "Don't know" was deleted for Census 2000.

DERIVED MEASURES

Census data products include various derived measures, such as medians, means, and percentages, as well as certain rates and ratios. Derived measures that round to less than 0.1 are shown as zero.

Aggregate

See "Mean."

Average

See "Mean."

Interpolation

Interpolation is frequently used to calculate medians or quartiles and to approximate standard errors from tables based on interval data. Different kinds of interpolation may be used to estimate the value of a function between two known values, depending on the form of the distribution. The most common distributional assumption is that the data are linear, resulting in linear interpolation. However, this assumption may not be valid for income data, particularly when the data are based on wide intervals. For these cases, a Pareto distribution is assumed and the median is estimated by interpolating between the logarithms of the upper and lower income limits of the median category. The Census Bureau estimates median income using the Pareto distribution within intervals when the intervals are wider than $2,500.

Mean

This measure represents an arithmetic average of a set of values. It is derived by dividing the sum (or aggregate) of a group of numerical items by the total number of items in that group. For example, mean household earnings is obtained by dividing the aggregate of all earnings reported by individuals with earnings living in households by the total number of households with earnings. (Additional information on means and aggregates is included in the separate explanations of many population and housing subjects.)

Aggregate. An aggregate is the sum of the values for each of the elements in the universe. For example, aggregate household income is the sum of the incomes of all households in a given geographic area. Means are derived by dividing the aggregate by the appropriate universe.

Rounding for selected aggregates. To protect the confidentiality of responses, the aggregates shown in matrices for the list of subjects below are rounded. This means that the aggregates for these subjects, except for travel time to work, are rounded to the nearest hundred dollars. Unless special rounding rules apply (see below); $150 rounds up to $200; $149 rounds down to $100. Note that each cell in a matrix is rounded individually. This means that an aggregate value shown for Puerto Rico may not necessarily be the sum total of the aggregate values in the matrices for the municipios. This also means that the cells in the aggregate matrices may not add to the total and/or subtotal lines.

Special rounding rules for aggregates

- If the dollar value is between –$100 and +$100, then the dollar value is rounded to $0.
- If the dollar value is less than –$100, then the dollar value is rounded to the nearest –$100.

Aggregates Subject to Rounding

Contract Rent
Earnings in 1999 (Households)
Earnings in 1999 (Individuals)
Gross Rent*
Income Deficit in 1999 (Families)
Income Deficit in 1999 Per Family Member
Income Deficit in 1999 Per Unrelated Individual
Income in 1999 (Household/Family/Nonfamily Household)
Income in 1999 (Individuals)
Real Estate Taxes
Rent Asked
Selected Monthly Owner Costs* by Mortgage Status
Travel Time To Work**
Type of Income in 1999 (Households)
Value, Price Asked

* Gross Rent and Selected Monthly Owner Costs include other aggregates that also are subject to rounding. For example, Gross Rent includes aggregates of payments for "contract rent" and the "costs of utilities and fuels." Selected Monthly Owner Costs includes aggregates of payments for "mortgages, deeds of trust, contracts to purchase, or similar debts on the property (including payments for the first mortgage, second mortgage, home equity loans, and other junior mortgages); real estate taxes; fire, hazard, and flood insurance on the property, and the costs of utilities and fuels."

** Aggregate travel time to work is zero if the aggregate is zero, is rounded to 4 minutes if the aggregate is 1 to 7 minutes, and is rounded to the nearest multiple of 5 minutes for all other values (if the aggregate is not already evenly divisible by 5).

Median

This measure represents the middle value (if n is odd) or the average of the two middle values (if n is even) in an ordered list of n data values. The median divides the total frequency distribution into two equal parts: one-half of the cases falling below the median and one-half above the median. Each median is calculated using a standard distribution (see below). (For more information, see "Interpolation.")

For data products displayed in American FactFinder, medians that fall in the upper-most category of an open-ended distribution will be shown with a plus symbol (+) appended (e.g., "$2,000+" for contract rent), and medians that fall in the lowest category of an open-ended distribution will be shown with a minus symbol (-) appended (e.g., "$100- for contract rent"). For data products on CD-ROM and DVD, and data files that are downloaded by users (i.e., FTP files), plus and minus signs will not be appended. Contract rent, for example will be shown as $2001 if the median falls in the upper-most category ($2,000 or more) and $99 if the median falls in the lowest category (Less than $100). (The "Standard Distributions" section below shows the open-ended intervals for medians.)

Standard distributions. In order to provide consistency in the values within and among data products, standard distributions from which medians and quartiles are calculated are used for Census 2000. This is a new approach for Census 2000; in previous censuses medians were not necessarily based on a single, standard distribution. The Census 2000 standard distributions are listed below.

Standard Distribution for **Median Age:**
[116 data cells]

Under 1 year
1 year
2 years
3 years
4 years
5 years
.
.
.
112 years
113 years
114 years
115 years and over

Standard Distribution for **Median Contract Rent/Quartile Contract Rent/Rent Asked/Gross Rent:**

[22 data cells]
Less than $100
$100 to $149
$150 to $199
$200 to $249
$250 to $299
$300 to $349
$350 to $399
$400 to $449
$450 to $499
$500 to $549
$550 to $599
$600 to $649
$650 to $699
$700 to $749
$750 to $799
$800 to $899
$900 to $999
$1,000 to $1,249
$1,250 to $1,499
$1,500 to $1,749
$1,750 to $1,999
$2,000 or more

Standard Distribution for **Median Earnings in 1999 and Median Income in 1999 (Individuals):**
[35 data cells]

$1 to $2,499 or loss
$2,500 to $4,999
$5,000 to $7,499
$7,500 to $9,999
$10,000 to $12,499
$12,500 to $14,999
$15,000 to $17,499
$17,500 to $19,999
$20,000 to $22,499
$22,500 to $24,999
$25,000 to $27,499
$27,500 to $29,999
$30,000 to $32,499
$32,500 to $34,999
$35,000 to $37,499
$37,500 to $39,999
$40,000 to $42,499
$42,500 to $44,999
$45,000 to $47,499
$47,500 to $49,999
$50,000 to $52,499
$52,500 to $54,999
$55,000 to $57,499
$57,500 to $59,999
$60,000 to $62,499
$62,500 to $64,999
$65,000 to $67,499
$67,500 to $69,999
$70,000 to $72,499
$72,500 to $74,999
$75,000 to $79,999
$80,000 to $84,999
$85,000 to $89,999
$90,000 to $99,999
$100,000 or more

Standard Distribution for **Median Gross Rent as a Percentage of Household Income in 1999:**
[9 data cells]
Less than 10.0 percent
10.0 to 14.9 percent
15.0 to 19.9 percent
20.0 to 24.9 percent
25.0 to 29.9 percent
30.0 to 34.9 percent
35.0 to 39.9 percent
40.0 to 49.9 percent
50.0 percent or more

Standard Distribution for **Median Income in 1999 (Household/Family/Nonfamily Household):**
[39 data cells]

Less than $2,500
$2,500 to $4,999
$5,000 to $7,499
$7,500 to $9,999
$10,000 to $12,499
$12,500 to $14,999
$15,000 to $17,499
$17,500 to $19,999
$20,000 to $22,499
$22,500 to $24,999
$25,000 to $27,499
$27,500 to $29,999
$30,000 to $32,499
$32,500 to $34,999
$35,000 to $37,499
$37,500 to $39,999
$40,000 to $42,499
$42,500 to $44,999
$45,000 to $47,499
$47,500 to $49,999
$50,000 to $52,499
$52,500 to $54,999
$55,000 to $57,499
$57,500 to $59,999
$60,000 to $62,499
$62,500 to $64,999
$65,000 to $67,499
$67,500 to $69,999
$70,000 to $72,499
$72,500 to $74,999
$75,000 to $79,999
$80,000 to $84,999
$85,000 to $89,999
$90,000 to $99,999
$100,000 to $124,999
$125,000 to $149,999
$150,000 to $174,999
$175,000 to $199,999
$200,000 or more

Standard Distribution for **Median Real Estate Taxes:**
[14 data cells]
Less than $200
$200 to $299
$300 to $399
$400 to $599
$600 to $799
$800 to $999
$1,000 to $1,499
$1,500 to $1,999
$2,000 to $2,999
$3,000 to $3,999
$4,000 to $4,999
$5,000 to $7,499
$7,500 to $9,999
$10,000 or more

Standard Distribution for **Median Rooms:**
[9 data cells]
1 room
2 rooms
3 rooms
4 rooms
5 rooms
6 rooms
7 rooms
8 rooms
9 or more rooms

Standard Distribution for **Median Selected Monthly Owner Costs by Mortgage Status (With a Mortgage):**
[19 data cells]

Less than $100
$100 to $199
$200 to $299
$300 to $399
$400 to $499
$500 to $599
$600 to $699
$700 to $799
$800 to $899
$900 to $999
$1,000 to $1,249
$1,250 to $1,499
$1,500 to $1,749
$1,750 to $1,999
$2,000 to $2,499
$2,500 to $2,999
$3,000 to $3,499
$3,500 to $3,999
$4,000 or more

Standard Distribution for **Median Selected Monthly Owner Costs by Mortgage Status (Without a Mortgage):**
[14 data cells]

Less than $100
$100 to $149
$150 to $199
$200 to $249
$250 to $299
$300 to $349
$350 to $399
$400 to $499
$500 to $599
$600 to $699
$700 to $799
$800 to $899
$900 to $999
$1,000 or more

Standard Distribution for **Median Selected Monthly Owner Costs as a Percentage of Household Income in 1999 by Mortgage Status:**
[9 data cells]

Less than 10.0 percent
10.0 to 14.9 percent
15.0 to 19.9 percent
20.0 to 24.9 percent
25.0 to 29.9 percent
30.0 to 34.9 percent
35.0 to 39.9 percent
40.0 to 49.9 percent
50.0 percent or more

Standard Distribution for **Median Usual Hours Worked Per Week in 1999:**
[9 data cells]

Usually worked 50 to 99 hours per week
Usually worked 45 to 49 hours per week
Usually worked 41 to 44 hours per week
Usually worked 40 hours per week
Usually worked 35 to 39 hours per week
Usually worked 30 to 34 hours per week
Usually worked 25 to 29 hours per week
Usually worked 15 to 24 hours per week
Usually worked 1 to 14 hours per week

Standard Distribution for **Median Value/Quartile Value/Price Asked:**
[24 data cells]

Less than $10,000
$10,000 to $14,999
$15,000 to $19,999
$20,000 to $24,999
$25,000 to $29,999
$30,000 to $34,999
$35,000 to $39,999
$40,000 to $49,999
$50,000 to $59,999
$60,000 to $69,999
$70,000 to $79,999
$80,000 to $89,999
$90,000 to $99,999
$100,000 to $124,999
$125,000 to $149,999
$150,000 to $174,999
$175,000 to $199,999
$200,000 to $249,999
$250,000 to $299,999
$300,000 to $399,999
$400,000 to $499,999
$500,000 to $749,999
$750,000 to $999,999
$1,000,000 or more

Standard Distribution for **Median Weeks Worked in 1999:**
[6 data cells]

50 to 52 weeks worked in 1999
48 or 49 weeks worked in 1999
40 to 47 weeks worked in 1999
27 to 39 weeks worked in 1999
14 to 26 weeks worked in 1999
1 to 13 weeks worked in 1999

Standard Distribution for **Median Year Householder Moved Into Unit:**
[6 data cells]

Moved in 1999 to March 2000
Moved in 1995 to 1998
Moved in 1990 to 1994
Moved in 1980 to 1989
Moved in 1970 to 1979
Moved in 1969 or earlier

Standard Distribution for **Median Year Structure Built:**
[9 data cells]

Built 1999 to March 2000
Built 1995 to 1998
Built 1990 to 1994
Built 1980 to 1989
Built 1970 to 1979
Built 1960 to 1969
Built 1950 to 1959
Built 1940 to 1949
Built 1939 or earlier

Percentage

This measure is calculated by taking the number of items in a group possessing a characteristic of interest and dividing by the total number of items in that group, and then multiplying by 100.

Quartile

This measure divides a distribution into four equal parts. The first quartile (or lower quartile) is the value that defines the upper limit of the lowest one-quarter of the cases. The second quartile is the median. The third quartile (or upper quartile) is defined as the upper limit of the lowest three quarters of cases in the distribution. Quartiles are presented for certain financial characteristics, such as housing value and contract rent. The distribution used to compute quartiles is the same as that used to compute medians for that variable.

Rate

This is a measure of occurrences in a given period of time divided by the possible number of occurrences during that period. For example, the homeowner vacancy rate is calculated by dividing the number of vacant units "for sale only" by the sum of owner-occupied units and vacant units that are "for sale only," and then multiplying by 100. Rates are sometimes presented as percentages.

Ratio

This is a measure of the relative size of one number to a second number expressed as the quotient of the first number divided by the second. For example, the sex ratio is calculated by dividing the total number of males by the total number of females, and then multiplying by 100.

Appendix C.
Data Collection and Processing Procedures

CONTENTS

	Page
Enumeration and Residence Rules	C–1
Puerto Rico	C–1
Major Components of the Census 2000 Plan	C–3
Master Address File	C–3
Public Outreach and Marketing	C–4
Questionnaire Delivery	C–5
Collecting Data on Populations Living in Nontraditional Households	C–5
Collecting Long Form Data to Meet Federal Requirements	C–5
Retrieving and Processing the Data From Returned Forms	C–5
Matching and Unduplication	C–5
Geographic Database Development – TIGER®	C–6
Field Offices and Staffing	C–6
Data Collection: Basic Enumeration Strategy	C–7
Telecommunications Support and Automated Data Processing	C–9
Quality Assurance	C–9
Data Dissemination Through the Internet	C–9
Evaluation and Preparation for 2010	C–10
Glossary	C–10

ENUMERATION AND RESIDENCE RULES

In accordance with census practice dating back to the first U.S. census in 1790, each person was to be enumerated as an inhabitant of his or her "usual residence" in Census 2000. Usual residence is the place where the person lives and sleeps most of the time. This place is not necessarily the same as the person's legal residence or voting residence. In the vast majority of cases, however, the use of these different bases of classification would produce substantially the same statistics, although there might be appreciable differences for a few areas.

The implementation of this practice has resulted in the establishment of rules for certain categories of people whose usual place of residence is not immediately apparent. Furthermore, this practice means that people were not always counted as residents of the place where they happened to be staying on Census Day (April 1, 2000).

Puerto Rico

Enumeration rules. Each person whose usual residence was in Puerto Rico was to be included in the census, without regard to the person's legal status or citizenship. As in previous censuses, people specifically excluded from the census were citizens of foreign countries temporarily traveling or visiting in Puerto Rico who had not established a residence.

Americans usually living in Puerto Rico but temporarily overseas were to be enumerated at their usual residence in Puerto Rico. Americans with a usual residence outside Puerto Rico were not counted as part of the Puerto Rico resident population.

Residence rules. Each person included in the census was to be counted at his or her usual residence the place where he or she lives and sleeps most of the time. If a person had no usual residence, the person was to be counted where he or she was staying on Census Day.

People temporarily away from their usual residence were to be counted at their usual residence. People who moved around Census Day were counted at the place they considered to be their usual residence.

Armed forces personnel in Puerto Rico. Members of the U.S. Armed Forces were counted at their usual residence (the place where they lived and slept most of the time), whether it was on or off the military installation. Family members of armed forces personnel were counted at their usual residence (for example, with the armed forces person or at another location).

Personnel assigned to each Navy and Coast Guard vessel with a Puerto Rico homeport were given the opportunity to report an onshore residence where they usually stayed when they were off the ship. Those who reported an onshore residence were counted there; those who did not were counted at their vessel's homeport.

Personnel on U.S. flag merchant vessels. Crews of U.S. flag merchant vessels docked in a Puerto Rico port, sailing from one Puerto Rico port to another Puerto Rico port, or sailing from a Puerto Rico port to a U.S. port were counted at their usual onshore residence if they reported one. Those who did not were counted as residents of the ship and were attributed as follows:

- The Puerto Rico port if the vessel was docked there on Census Day.
- The port of departure if the ship was sailing from one Puerto Rico port to another Puerto Rico port or from a Puerto Rico port to a U.S. port.

Crews of U.S. merchant ships docked in a foreign port (including the U.S. Virgin Islands, American Samoa, the Commonwealth of the Northern Mariana Islands, and Guam), sailing from a Puerto Rico port to a foreign port, or sailing from a foreign port to a Puerto Rico port were not included in the census.

People away at school. College students were counted as residents of the area in which they were living while attending college, as they have been since the 1950 census. Children in boarding schools below the college level were counted at their parental home.

People in institutions. People under formally authorized, supervised care or custody, such as in federal or state prisons; local jails; federal detention centers; juvenile institutions; nursing or convalescent homes for the aged or dependent; or homes, schools, hospitals, or wards for the physically handicapped, mentally retarded, or mentally ill; or in drug/alcohol recovery facilities were counted at these places.

People in general hospitals. People in general hospitals or wards (including Veterans Affairs hospitals) on Census Day were counted at their usual residence. Newborn babies were counted at the residence where they would be living.

People in shelters. People staying on Census Day at emergency or transitional shelters with sleeping facilities for people without housing, such as for abused women or runaway or neglected youth, were counted at the shelter.

People with multiple residences. People who lived at more than one residence during the week, month, or year were counted at the place where they lived most of the time. For example, commuter workers living away part of the week while working were counted at the residence where they stayed most of the week.

People away from their usual residence on Census Day. Temporary, migrant, or seasonal workers who did not report a usual Puerto Rico residence elsewhere were counted as residents of the place where they were on Census Day.

In some areas, natural disasters (hurricanes, tornadoes, flooding, and so forth) displaced households from their usual place of residence. If these people reported a destroyed or damaged residence as their usual residence, they were counted at that location.

People away from their usual residence were counted by means of interviews with other members of their families, resident managers, or neighbors.

MAJOR COMPONENTS OF THE CENSUS 2000 PLAN

The Census 2000 operations in Puerto Rico were comparable to activities in the 50 states and the District of Columbia. The Census Bureau worked in partnership with the government of Puerto Rico to ensure that Census 2000 data met the federal legal requirements.

The Census Bureau entered a Memorandum of Agreement with the governor of Puerto Rico that outlined mutual roles and responsibilities. In consultation with the government of Puerto Rico, census questionnaire content was developed to meet the legislative and programmatic needs of Puerto Rico. A separate advertisement and promotion campaign was conducted in Puerto Rico to build awareness of the census and boost participation. Address list development allowed Puerto Rico to participate in the Local Update of Census Addresses (LUCA) program.

The Census Bureau prepared the Census 2000 plan to ensure the most accurate decennial census legally possible. This plan included data collection from 100 percent of households and housing units. In addition, the plan included an extensive statistical operation to measure and correct overall and differential coverage of Puerto Rico residents in Census 2000. This operation consisted of a scientific sample of approximately 13,700 housing units in Puerto Rico.

To ensure that Census 2000 was both more accurate and more cost-effective than the 1990 Census, the Census Bureau reviewed its procedures with input from a wide array of experts. In addition, the Census Bureau and Department of Commerce officials held more than 100 briefings for the members of Congress and their staff on the plan for Census 2000. The result has been an innovative departure from past practices that substantially increased overall accuracy and addressed the differential undercount. At the same time, the new methods of enumeration saved money and delivered results more quickly. The major components of the plan for Census 2000 included:

1. The Master Address File

To conduct Census 2000, the Census Bureau needed to identify and locate an estimated 1.4 million housing units in Puerto Rico. The Census Bureau accomplished this goal by developing and maintaining the Master Address File (MAF). This vital operation took place with the assistance of the Puerto Rico municipio governments.

In late 1998 and early 1999, the Census Bureau launched a comprehensive effort to canvass all of Puerto Rico to build the MAF. Over 1900 canvassers visited approximately 1.4 million residences to enter their addresses or location descriptions in the TIGER® system. The combination of innovative use of computer data and technology along with these visits allowed the Census Bureau to construct the Puerto Rico address list.

Nontraditional living quarters. A separate operation built an inventory of all facilities that were not traditional living quarters; for example, prisons and hospitals. The Bureau interviewed an official at each location using a Facility Questionnaire. The responses to the questionnaire identified each group quarters and any housing units associated with the location. The Bureau classified each group quarters and its associated housing units at the location according to whether they would be enumerated as part of special place enumeration or through regular enumeration. The Bureau added these group quarters and housing units to the MAF and linked them to the TIGER® database.

Local government partnerships. The Local Update of Census Addresses (LUCA) program was a partnership that allowed local governments to designate a liaison to review the portion of the MAF that covered their jurisdiction to help ensure its completeness. After processing the LUCA input, the Census Bureau provided feedback on the status of the adds, deletes, and corrections of addresses to the liaisons. The updated address list then was used to deliver census questionnaires.

2. Public Outreach and Marketing

In 1990, the mail response rate in the United States dropped in spite of the Census Bureau's support of a public service announcement (PSA) effort that aired donated advertisements. Part of this drop was caused by the Bureau's inability to ensure that PSAs were broadcast at optimum times and in appropriate markets. An evaluation of the 1990 PSA campaign noted that the ads were seldom placed at optimal times because decisions about when to air PSAs rested with local radio and television stations. Sixty percent of the U.S. population received 91 percent of the census advertising impact; 40 percent received only 9 percent. Based on its studies of prior outreach campaigns, the Bureau concluded that the professional control of a paid media campaign would produce the best results. Census 2000 launched a vigorous public outreach campaign to educate everyone about the importance of being counted. Among the improvements in public outreach and marketing were:

Partnerships/targeted community outreach. The Census Bureau built partnerships with local governments, businesses, and community groups to get the word out, to endorse the census, and to encourage constituents to respond. Beginning in 1998, the Bureau hired government and community specialists in Puerto Rico to build relationships with local community and service-based organizations, focusing on groups representing traditionally undercounted populations. The Bureau deployed an extensive outreach program to reach schools, public sector employees, and religious organizations. Businesses, nonprofit groups, and labor organizations also were asked to endorse participation and to publicize the census through employee newsletters, inserts with paychecks, and through communications with members and local chapters.

Census materials. The census questionnaire and related materials delivered to addresses carried the same themes and messages as the overall Puerto Rico campaign.

Public relations. The Census Bureau used public meetings and the news media to inform the public about the value of the census and to encourage response. A communications specialist was assigned to the Puerto Rico Area Office (PRAO) to perform media outreach, to respond to media inquiries, and to coordinate the dissemination of the Census 2000 message.

Paid advertising. The Census Bureau planned a targeted campaign to reach everyone through ads in newspapers, magazines, billboards, posters, radio, and television. A private advertising firm designed and implemented the Census 2000 advertising campaign for Puerto Rico. The Census Bureau conducted a first-ever paid advertising campaign. In Puerto Rico, the media campaign's objective was to motivate respondents to fill out the form and mail it back in an effort to increase overall response. Advertising also focused on encouraging cooperation during the nonresponse follow-up procedures.

Media public relations. The Census Bureau assigned a media specialist to the PRAO to cultivate local press contacts and respond to local media inquiries.

Promotion and special events. A variety of special events, including parades, athletic events and public services television documentaries were cosponsored by Puerto Rico and municipio governments and by community organizations and businesses to motivate people to respond.

More ways to respond. In 2000, in addition to mailing the census questionnaires, the Census Bureau made the forms available in stores and malls, in civic or community centers, in schools, and in other locations frequented by the public. A well-publicized, toll-free telephone number was available for those who wished to respond to the census by telephone. People also had the option to respond to the Puerto Rico English short form via the Internet.

Multiple languages. In 2000, as in prior Puerto Rico decennial censuses, questionnaires were available in both Spanish and English. A questionnaire assistance booklet was available for Puerto Rico in the Haitian-Creole language.

3. Questionnaire Delivery

In Puerto Rico for Census 2000, enumerators delivered addressed census questionnaires to each housing unit. The short form was delivered to approximately 83 percent of all housing units. The short form asked only the basic population and housing questions, while the long form included additional questions on the characteristics of each person and of the housing unit. The long form was delivered to a sample of approximately 17 percent of all housing units.

4. Collecting Data on Populations Living in Nontraditional Households

During a decennial census, the Census Bureau not only counts people living in houses and apartments, but also must count people who live in group quarters and other nontraditional housing units, as well as people with no usual residence. These units include nursing homes, group homes, college dormitories, migrant and seasonal farm worker camps, and military barracks or installations.

Some of the methods that were used for these special populations are listed below:

- The Census Bureau designed an operation for Census 2000 called Service-Based Enumeration (SBE) to improve the count of individuals who might not be included through standard enumeration methods. The SBE operation was conducted in selected service locations, such as shelters and soup kitchens, and at targeted outdoor locations.
- Another special operation counted highly transient individuals living at recreational vehicle campgrounds and parks, commercial or public campgrounds, marinas, and even workers' quarters at fairs and carnivals.
- The Census Bureau worked with the Department of Defense and the U.S. Coast Guard to count individuals living on military installations, and with the U.S. Maritime Administration to identify maritime vessels for enumeration.

5. Collecting Long Form Data to Meet Federal Requirements

The census is the only data gathering effort that collects the same information from enough people to get comparable data for every geographic area in Puerto Rico. The Census Bureau has used the long form on a sample basis since 1960 in Puerto Rico to collect more data, while reducing overall respondent burden. The Census 2000 long form asked questions addressing the same 7 subjects that appeared on the short form, plus an additional 27 subjects which were either specifically required by law to be included in the census or were required in order to implement other federal programs.

6. Retrieving and Processing the Data From the Returned Forms

The Census Bureau contracted with the private sector to secure the best available data capture technology. This technology allowed the Census Bureau to control, manage, and process Census 2000 data more efficiently.

The Census 2000 Data Capture System has been a complex network of operational controls and processing routines. The Census Bureau recorded a full electronic image of many of the questionnaires, sorted mail-return questionnaires automatically, used optical mark recognition for all check-box items, and used optical character recognition to capture write-in character based data items. The system allowed the Census Bureau to reduce the logistical burdens associated with handling large volumes of paper questionnaires. Once forms were checked in, prepared, and scanned, all subsequent operations were accomplished using the electronic image and data capture.

7. Matching and Unduplication

One of the main goals of Census 2000 was to make it simpler for people to be counted by having census forms available in public locations. Responses also were accepted over the telephone and, for the Puerto Rico English short form only, on the Internet. These options made it easier for everyone to be counted, but increased the possibility of multiple responses for a given person and household. Advances in computer technology in the areas of computer storage, retrieval, and

matching, along with image capture and recognition, gave the Census Bureau the flexibility to provide multiple response options without incurring undue risk to the accuracy of the resulting census data. Unduplication of multiple responses in past censuses required massive clerical operations. Modern technology allowed the Census Bureau to spot and eliminate multiple responses from the same household.

8. Geographic Database Development—TIGER®

The Census Bureau's TIGER® (Topologically Integrated Geographic Encoding and Referencing) system provided the geographic structure for the control of the data collection, tabulation, and dissemination operations for Census 2000. The TIGER® system links each living quarter to a spatial location, each location to a specific geographic area, and each geographic area to the correct name or number and attributes. The database constantly changes; for example, when new streets are built and the names of existing streets change. To ensure that the TIGER® database is complete and correct, the Census Bureau works with other federal agencies; Puerto Rico and municipio governments; and other public and private groups to update both its inventory of geographic features and its depiction of the boundaries, names, and attributes of the various geographic entities for which the Census Bureau tabulates data.

The Census Bureau obtains updates to the features in the TIGER® system from its various address list improvement activities, from partnership efforts like the Local Update of Census Addresses (LUCA) program, and from local governments in response to a preview of the census map of their jurisdictions.

As a part of updating the TIGER® system, the Census Bureau conducted boundary surveys in 1998 and 1999 to determine the boundaries that were in effect on January 1, 2000, which were the official Census 2000 boundaries for functioning governments. The Census Bureau also relied on other programs to update the TIGER® boundaries data, including a program that allowed local officials to review proposed Census 2000 boundaries and a program that allowed local participants the opportunity to delineate Census 2000 participant statistical areas (block groups; barrios and barrios-pueblo, and subbarrios; zonas urbanas and comunidades; and census tracts) and additional programs that offered participants the opportunity to identify other areas for which the Census Bureau would tabulate data (for example, voting districts).

9. Field Offices and Staffing

The Census Bureau opened a network of temporary offices from which employees collected and processed the data for Census 2000. Establishing the office network required, for most offices, the leasing of office space, purchasing furniture and equipment, purchasing and installing computer hardware and software, and establishing voice and data line connections. The plan for the office structure in Puerto Rico included:

- **The Puerto Rico Area Office (PRAO).** The PRAO, under the supervision of the Boston Regional Census Center, managed all census field data collections operations, address listing, coordinated the LUCA program, produced maps, updated TIGER®, worked with local participants in the Puerto Rico Redistricting Data Program, and recruited temporary staff.
- **24 Census Field Offices (CFOs).** Opened in September 1998, these offices helped with address listing; conducted local recruiting; and performed clerical review of completed field address listing work.
- **9 Local Census Offices (LCOs).** These offices produced enumerator maps and assignments; conducted local recruiting; conducted outreach and promotion; conducted group quarters and service-based enumeration activities; conducted update/leave operations; conducted nonresponse follow-up, coverage improvement follow-up, and the address verification operations.

Materials from Puerto Rico were sent to the United States for processing. In the United States there were:

- **3 New Data Capture Centers (DCCs).** These centers checked in mail returns, prepared questionnaires, and conducted data capture.

- **1 National Processing Center (NPC).** In addition to performing the functions of a Data Processing Center, it processed address listing data and performed coding of questionnaire data.

To conduct a successful Census 2000 in Puerto Rico, the Census Bureau recruited and tested thousands of applicants for a wide range of positions, such as local census office managers, enumerators, partnership specialist, media specialist, and clerks. This required an extraordinary recruiting effort throughout Puerto Rico. Every job applicant was required to pass a written test and was screened for criminal history. Applicants selected for employment had to take an oath of office and sign an affidavit agreeing not to disclose census information.

Many factors converged to present the Census Bureau with unprecedented challenges in hiring, retaining, and training the necessary employees for Census 2000. To address this challenge, the Census Bureau implemented several new approaches:

- Innovative methods of setting pay and incentives.
- Expanding the potential labor force by working with other federal agencies and Puerto Rico agencies to reduce barriers presented by various income transfer programs, and encouraging recipients of these programs to work for the Census Bureau. Consistent with these efforts, the Census Bureau hired more welfare-to-work employees than any other federal agency.
- Earlier and expanded training for enumerators.

10. Data Collection: Basic Enumeration Strategy

To ensure that the Census Bureau obtained a completed questionnaire from every household, or as close to that as possible, the Census Bureau developed a ten-part, integrated enumeration strategy.

- The first part of this strategy ensured that a questionnaire was delivered to every housing unit in Puerto Rico. Census enumerators delivered questionnaires to housing units to be mailed back, and corrected and updated the address list and maps for any additions or errors. This data collection method is referred to as Update/Leave.
- The second part of this strategy provided people with assistance, as needed, to complete and return their questionnaires.
  - **Telephone questionnaire assistance (TQA).** For Puerto Rico, the Census Bureau operated a toll-free TQA system, in Spanish and English, providing automated touch-tone answers to common questions, personal operator answers to those requesting it, and special service for the hearing impaired to assist them in completing a short form. Callers also could request a questionnaire.
  - **Internet.** Respondents were able to access an Internet Web site to both receive assistance and, for the Puerto Rico English short form, submit their responses.
  - **Questionnaire assistance centers.** The Census Bureau opened Walk-In Questionnaire Assistance Centers in convenient locations to assist respondents with filling out questionnaires in person. Bilingual staff was available in these centers.
  - **Questionnaire assistance guide.** A Questionnaire Assistance Guide was available in Haitian-Creole for Puerto Rico.
- The third part of this strategy provided a means for people who believed they had not received a questionnaire or were not included on one. The major element of this operation was the distribution of “Be Counted Questionnaires.” The Census Bureau distributed these questionnaires at public locations, such as Walk-In Questionnaire Assistance Centers and some public and private facilities, staffed with bilingual competencies when appropriate. These forms were available in Spanish and English for Puerto Rico.
- The fourth part of this strategy was designed to enumerate people who did not live in traditional housing units, including group quarters situations, such as nursing homes and college dormitories; people living in migrant farm worker camps, on boats, on military installations; and federal employees living overseas.

- **Group quarters enumeration.** This operation identified the location of all group living quarters and made advance visits to each group quarter. Census staff listed all residents in April 2000 and distributed questionnaire packets.
- **Transient night operation.** Transient Night enumerated people living a mobile lifestyle by visiting and interviewing people at racetracks, commercial or public campgrounds and those for recreational vehicles, fairs and carnivals, and marinas.
- **Domestic military/maritime enumeration.** The Census Bureau, in cooperation with the Department of Defense and U.S. Coast Guard, identified living quarters and housing units on military installations and ships assigned to a U.S. or Puerto Rico home port and used appropriate enumeration methods.
- **Overseas enumeration.** The Census Bureau, in cooperation with the Department of Defense and other departments, counted federal employees assigned overseas (including members of the armed forces) and their dependents.

- The fifth part of this strategy targeted people with no usual residence or address. This operation was conducted at selective service locations, such as shelters and soup kitchens and nonsheltered outdoor locations.
- The sixth part of this strategy deployed special data collection methods to improve cooperation and enumeration in certain hard-to-enumerate areas.
  - The PRAO used its knowledge of local conditions to identify appropriate areas for targeted methods. A team of enumerators then went to targeted areas, such as areas with high concentrations of multiunit buildings, safety concerns or low enumerator production rates, and conducted team enumerations.
  - Mail response rates and maps were available to local officials so they could work with Census Bureau staff to identify low-response areas and implement additional outreach and publicity efforts and targeted enumeration efforts.
  - In partnership with local governments and community-based organizations, local census offices established Walk-In Questionnaire Assistance Centers in locations, such as community centers and large apartment buildings, to provide assistance in Spanish and English.
  - The Be Counted Program made unaddressed questionnaires available in the Walk-In Assistance Centers and other locations.
  - Letters were mailed to managers of large multiunit structures and gated communities informing them of upcoming census operations.
- The seventh part of this strategy, coverage-edit and telephone follow-up, reviewed completed questionnaires for potential missing, incomplete, or inconsistent data.
  - **Coverage edit.** The Census Bureau checked completed questionnaires for discrepancies between the number of persons reported and the number of persons for whom information was provided, forms returned where population count was blank, and forms for certain households that contained complex living arrangements.
  - **Follow-up.** Telephone clerks contacted and reinterviewed the households with discrepancies identified after mail returns were data captured; field staff resolved discrepancies found on enumerator returned questionnaires.
  - **Content edit.** Computer operations identified missing or incomplete responses to population or housing units and used statistical imputation to complete the information.
- The eighth part of this strategy, nonresponse follow-up (NRFU), was the effort to secure a response in Census 2000 from every housing unit and resident. One hundred percent of nonresponding households were followed up.
  - In the initial period, the Census Bureau used reminder publicity urging people to return their questionnaires.

- Following the period of mail response, nonresponding households were identified and listed.
- Enumerators visited all nonresponding addresses to obtain a completed questionnaire for each household.
- In Puerto Rico, enumerators followed up 100 percent of housing units where the Census Bureau was unable to deliver questionnaires.
- The Census Bureau conducted quality assurance checks of NRFU to ensure the completeness and accuracy of the operations.

- The ninth part of this strategy involved additional operations to improve the coverage of Census 2000.
  - In Puerto Rico, enumerators revisited addresses for which a questionnaire was returned as vacant or nonexistent in NRFU, but the questionnaire was not returned as undeliverable during the update/leave operation.
  - In addition, mail returns checked in but not data captured were rechecked and, if necessary, revisited.
- The tenth part of this strategy was unduplication, which involved reviewing and selecting person information when more than one questionnaire data set was reported for a single address. Dress Rehearsal results from the United States showed that the multiple ways in which people could respond to the census increased the possibility of more than one response being submitted for a given person or household. Automated matching technologies allowed the Census Bureau to resolve situations where more than one form was received for an address.

11. Telecommunications Support and Automated Data Processing

Using dedicated links and other secure lines, the Census 2000 telecommunications network for the United States and Puerto Rico linked all census offices including: Census Headquarters in Suitland, Maryland, the 520 Local Census Offices, the 12 Regional Census Offices, the 12 Regional Census Centers, the Puerto Rico Area Office, the Maryland Computer Center in Bowie, the National Processing Center in Jeffersonville, Indiana, and the three contracted Data Capture Centers (Phoenix, AZ, Pomona, CA, and Essex, MD). The Census Bureau also established communication links with planned commercial telephone centers to assist with the Telephone Questionnaire Assistance program and the coverage edit follow-up program.

The use of electronic imaging reduced the logistical and staffing requirements of handling large volumes of paper questionnaires. Some components of data capture were performed by private-sector partners. The Census Bureau used commercially available advanced hardware and software rather than limiting itself to creating in-house solutions.

The most significant features of the Data Capture System included (1) work divided among four centers, (2) full electronic imaging and processing of questionnaires, (3) automated sorting of mailed responses, (4) optical mark recognition for check-box data, (5) optical character recognition for write-in data with automated processes to resolve difficult cases, and (6) quality assurance checks.

12. Quality Assurance

To detect, correct, and minimize performance errors in critical census operations, the Census Bureau developed individual quality assurance plans for all activities that could contribute to errors in outcome, such as misprinted census forms, inaccurate maps or address lists, faulty intelligent character recognition, inadequate training of enumerators, and miskeyed entries.

13. Data Dissemination Through the Internet

The census provides a wealth of data that researchers, businesses, and government agencies are eager to use. Taking advantage of modern computer and Internet capabilities, the Census Bureau planned to make data from Census 2000 more readily available than any previous decennial census data. The Census 2000 data are tabulated using the Data Products Production (DPP) system

and disseminated using the American FactFinder (AFF) system on the Internet, in addition to CD-ROMs and DVDs. The AFF provides an interactive electronic system to allow data users to access data products, documents, and online help, as well as to build custom data products.

The Census Bureau solicited the advice and recommendations of data users throughout the planning, design, and testing stages of the AFF system (initially known as the Data Access and Dissemination System (DADS)). The system is accessible to the widest possible array of users through the Internet and all available intermediaries, including the nearly 1,800 data centers and affiliates, the 1,400 Federal Depository libraries and other libraries, universities, and private organizations. It also allows users to create customized products, such as tables, charts, graphs, and maps for census geographic areas of their choice, and access metadata that provide documentation and explanatory information for data subjects and geographic areas.

14. Evaluation and Preparation for 2010

After the completion of Census 2000, the Census Bureau plans to conduct a variety of post census evaluation studies, as it has after all the previous censuses. These studies will help data users, both within and outside the Census Bureau, to assess the data and plan for the 2010 Census. The evaluation studies generally rely on demographic analysis, statistical methods, and ethnographic analyses.

GLOSSARY

100-Percent Data

Information based on a limited number of basic population and housing questions collected from both the short form and the long form for every inhabitant and housing unit in the United States and Puerto Rico.

100-Percent Edited Detail File (HEDF)

Files composed of individual records of information on people and housing units for the 100-percent census data items from the census questionnaires. Estimation is included in these files. These files are used for tabulation purposes and are not released to the public.

Accuracy and Coverage Evaluation (A.C.E.)

The Accuracy and Coverage Evaluation (A.C.E.) is a survey designed to measure the undercount/overcount of the census. The A.C.E. was designed to assess the size and characteristics of the population missed or double-counted in Census 2000, similar to the originally planned Integrated Coverage Measurement (ICM) Survey.

Advance Notice Letter/Reminder Card (ANL/RC)

These are part of the questionnaire delivery strategy. In Puerto Rico,the Census Bureau sends an advance notice letter to every residential customer to alert households that the census form will be delivered to them soon. A Reminder Card is a postcard that is sent to residential customers in Puerto Rico to remind respondents to return their census questionnaires or to thank them if they already have.

American FactFinder (AFF)

An electronic system for access and dissemination of Census Bureau data. The system is available through the Internet and offers prepackaged data products and the ability to build custom products. The system serves as the vehicle for accessing and disseminating data from Census 2000 (as well as economic censuses and the American Community Survey). The system was formerly known as the Data Access and Dissemination System (DADS).

Be Counted Enumeration and Be Counted Form

Unaddressed census questionnaires (Be Counted forms) are placed at selected sites where people who believe they were not counted can pick them up, complete them, and mail them to the Census Bureau. The sites are in targeted areas that local governments and community groups, in conjunction with the Census Bureau, identify.

Census 2000 Publicity Office (C2PO)

An office at the Census Bureau which developed, implemented, and coordinated an integrated marketing program for Census 2000, including paid advertising, direct mail, public relations, partnerships, and local outreach.

Census 2000 Puerto Rico Redistricting Data Program

The Census Bureau provided redistricting data needed by Puerto Rico to realign their legislative districts, taking into account population shifts since 1990. The Census Bureau set up this voluntary program that enabled Puerto Rico to receive data for voting districts, in addition to standard census geographic areas, such as municipios, census tracts and blocks. The Census Bureau sent the data agreed upon to redraw districts for the Puerto Rico legislature to the governor and majority and minority legislative leaders.

Census Edited File (CEF)

This file contains the 100-percent edited characteristics/records for all households and people in the census. The edits include consistency edits and imputation for items or persons where the data are insufficient. See descriptions for 100-percent data and census unedited file.

Census Information Center (CIC)

The Census Information Center Program (CIC) is the community-based component of the Census Bureau's data dissemination network. While census data are readily available on CD-ROM, the Census Bureau's Web site on the Internet, in its 12 Regional Offices, 1,400 Federal Depository Libraries, and 1,800 state and local government agencies participating in the State Data Center Program, the CICs provide access to local communities that might not have access through these traditional channels. CIC's goal is to provide efficient access to Census Bureau data and data products to organizations representing these populations.

Census Unedited File (CUF)

A file created by merging the control file for the decennial master address file with the decennial response file of unedited data after the primary selection algorithm has been applied. This file contains the final housing unit and person counts. It is used to generate apportionment data as well as related "raw" or unedited census data.

Computer-Assisted Personal Interview (CAPI)

A method of data collection consisting of the interviewer asking questions displayed on a laptop computer screen and entering the answers directly into the computer.

Computer-Assisted Telephone Interviewing (CATI)

A method of data collection using telephone interviews in which the questions to be asked are displayed on a computer screen and responses are entered directly into the computer.

Confidentiality

The guarantee made by law (Title 13, United States Code) to individuals who provide census information regarding nondisclosure of that information to others.

Confidentiality Edit

The name for the Census 2000 disclosure avoidance procedure.

Coverage Edit/Coverage Edit Follow-Up (CEFU)

An edit performed on the mailback census response universe. Census staff make telephone calls to resolve forms that are incomplete or have other coverage discrepancies, such as a difference between the number of people reported in that household and the number of people for whom census information was provided on the form. This edit includes the large household follow-up.

Coverage Improvement Adjustment

This phrase was included in the table outlines and the technical documentation before the review, analysis, and recommendation on whether to adjust Census 2000 data for coverage improvement was completed. As the data are not adjusted, a zero (0) will appear. This phrase does not refer to any other outreach or collection operations which were introduced to improve coverage in Census 2000.

Coverage Improvement Follow-Up (CIFU)

A procedure for the traditional census in which housing units with conflicting status information are followed up.

Data Access and Dissemination System (DADS)

The system is now known as the American FactFinder (AFF).

Data Capture Center (DCC)

A decentralized facility that checks in questionnaires returned by mail, creates images of all questionnaire pages, and converts data to computer readable format. The DCCs also perform other computer processing activities, including automated questionnaire edits, work flow management, and data storage. There is one permanent DCC, the National Processing Center in Jeffersonville, Indiana. For Census 2000, the Census Bureau set up three temporary DCCs. The temporary facilities were provided and operated by a private contractor through the Data Capture Services contract.

Data Capture System 2000 (DCS 2000)

The DCS 2000 is a data capture system that is used to capture information from census forms. For Census 2000, this system processed more than 150 million incoming forms, digitally captured and processed billions of bits of information on the forms, converted automatically the image of the form to text-based data, and edited/repaired data that the system was unable to decipher automatically.

Decennial Census

The census of population and housing, taken by the Census Bureau in years ending in 0 (zero). Article I of the Constitution requires that a census be taken every 10 years for the purpose of reapportioning the U.S. House of Representatives. Title 13 of the U.S. Code, which sets out the basic laws under which the Census Bureau conducts the census, specifies that Puerto Rico shall be included in the decennial census.

Decennial Master Address File (DMAF)

The decennial version of the Master Address File has features for controlling and tracking the long- and short-term operations and programs of the Census 2000. The DMAF contains the processing status information to support document mailouts; data capture progress control, tracking, and reporting; and field enumeration processes (notably follow-ups). The DMAF is limited to addresses that the Census Bureau has successfully linked to the TIGER® database. See Master Address File.

Decennial Response File (DRF)

Contains every response to the census from all sources. The primary selection algorithm is applied to this file to unduplicate people between multiple returns for a housing unit and to determine the housing unit record and the people to include at the housing unit. The DRF is then combined with the Decennial Master Address File to create the census unedited file (CUF).

Delivery Sequence File (DSF)

A computerized file containing all delivery point addresses serviced by the U.S. Postal Service (USPS). The USPS updates the DSF continuously as its letter carriers identify addresses for new delivery points or changes in the status of existing addresses.
Demographic Analysis (DA)

A method the Census Bureau uses to measure coverage at the national level. It differs from survey coverage estimates, such as Post-Enumeration Survey, Integrated Coverage Measurement, or Accuracy and Coverage Evaluation, in that it does not rely on case-by-case matching of census records. To produce an estimate of the total population, DA relies on administrative records to provide estimates of births, deaths, immigration, and emigration. DA provides estimates on the national level only.

Derived Measures

Census data products include various derived measures, such as medians, means, and percentages, as well as certain rates and ratios. Derived measures that round to less than 0.1 are normally indicated as 0.

Disclosure Avoidance (DA)

Statistical methods used in the tabulation of data prior to releasing data products to ensure the confidentiality of responses.

Dual-System Estimation (DSE)

The estimation methodology used for the Accuracy and Coverage Evaluation (A.C.E.). This operation uses a geographic sample of block clusters to find people missed by the census or A.C.E. and any errors from the census. The information is then processed using computer matching, clerical matching, and field follow-up to resolve discrepancies.

Family

A group of two or more people who reside together and who are related by birth, marriage, or adoption.

Geocoding

A code assigned to identify a geographic entity; to assign an address (such as housing unit, business, industry, farm) to the full set of geographic code(s) applicable to the location of that address on the surface of Earth.

Group Quarters

A facility where people live that is not a typical household-type living arrangement. The Census Bureau classifies all individuals not living in households as living in group quarters. There are two types of group quarters: institutional (for example, correctional facilities, nursing homes, and mental hospitals) and noninstitutional (for example, college dormitories, military bases and ships, hotels, motels, rooming houses, group homes, missions, shelters, and flophouses).

Heterogeneity

Heterogeneity occurs when blocks of housing units assigned to sampling strata or groupings are not similar in terms of the likelihood of being included or missed by the census. Heterogeneity creates difficulty for the small area estimation process because the correction factor gets applied to all people with the specified characteristic in that sampling poststratum, even through some of them do not actually have the coverage characteristics.

Homogeneity

The assumption of homogeneity expects that all people in a particular sampling stratum or grouping will be very much alike in terms of their likelihood of being included or missed by the census. The grouping of people in a particular stratum is called poststratum, such as all White, non-Hispanic male renters ages 18-22 in a rural area. A lack of homogeneity in a particular sample block is not an error, but it does create difficulty for the small area estimation process. This happens because the correction factor gets applied to all people with the specified characteristic in that poststratum, even though some of them do not exhibit the same coverage characteristics.

Household

Household refers to all of the people who occupy a housing unit.

Housing Unit

A housing unit is a house, an apartment, a mobile home or trailer, a group of rooms, or a single room occupied as a separate living quarters, or if vacant, intended for occupancy as a separate living quarters. Separate living quarters are those in which the occupants live separately from any other individuals in the building and which have direct access from outside the building or through a common hall. For vacant units, the criteria of separateness and direct access are applied to the intended occupants whenever possible.

Imputation

When information is missing or inconsistent, the Census Bureau uses a method called imputation to assign values. Imputation relies on the statistical principle of "homogeneity," or the tendency of households within a small geographic area to be similar in most characteristics. For example, the value of "rented" is likely to be imputed for a housing unit not reporting on owner/renter status in a neighborhood with multiunits or apartments where other respondents reported "rented" on the census questionnaire. In past censuses, when the occupancy status or the number of residents was not known for a housing unit, this information was imputed.

Internet Questionnaire Assistance (IQA) An operation which allows respondents to use the Census Bureau's Internet site to (1) ask questions and receive answers about the census form, job opportunities, or the purpose of the census and (2) provide responses to the Puerto Rico English short form.

Interpolation Interpolation frequently is used in calculating medians or quartiles based on interval data and in approximating standard errors from tables. Linear interpolation is used to estimate values of a function between two known values. Pareto interpolation is an alternative to linear interpolation. In Pareto interpolation, the median is derived by interpolating between the logarithms of the upper and lower income limits of the median category. It is used by the Census Bureau in calculating median income within intervals wider than $2,500.

Local Update of Census Addresses (LUCA)

A Census 2000 program, established in response to requirements of P. L. 103-430. It provided an opportunity for municipio governments to review and update housing unit counts for census blocks in their jurisdictions. This improved the completeness and accuracy of the geographic information used to conduct the census.

Long Form

The decennial census questionnaire, sent to approximately one in six households, contains all questions on the short form, as well as additional detailed questions relating to the social, economic, and housing characteristics of each individual and household. Information derived from the long form is referred to as sample data and is tabulated for geographic entities as small as the block group level.

Master Address File (MAF)

A computer file based on the address list created for Puerto Rico during the Address Listing operation which took place in late 1998 and early 1999, supplemented by address information provided by Puerto Rico and municipio governments. The MAF is continually updated to provide a basis for creating the Census 2000 address list and the address list for the Puerto Rico Community Survey.

Metadata

Information about the content, quality, condition, and other characteristics of data.

Microdata

Nonaggregated data about the units sampled. For surveys of individuals, microdata contain records for each individual interviewed; for surveys of organizations, the microdata contain records for each organization.

Nongovernment Organization

The partnerships developed during Census 2000 planning include Puerto Rico and local organizations and community groups that are not governmental entities.

Nonresponse Follow-up

A census follow-up operation in which temporary field staff, known as enumerators, visit addresses from which no response was received.

Nonsampling Error

Errors that occur during the measuring or data collection process. Nonsampling errors can be the most serious types of errors because they yield biased results when most of the errors distort the results in the same direction. Unfortunately, the full extent of nonsampling error is unknown. Decennial censuses traditionally have experienced nonsampling errors, most notably undercount, resulting from people being missed in the enumeration processes.

Optical Character Recognition (OCR)

Technology that uses an optical scanner and computer software to “read” human handwriting.

Optical Mark Recognition (OMR)

Technology that uses an optical scanner and computer software to scan a page, recognize the presence of marks in predesignated areas, and assign a value to the mark depending on its specific location and intensity on a page.

Poststratum

Information about the current occupants of each housing unit in the Accuracy and Coverage Evaluation (A.C.E.) survey found during the A.C.E. interview is used to form groupings called “poststrata.” This information, including the age of respondent, current owner/renter status, etc., is used to form homogeneous groupings and improve the estimation process. By contrast, the initial A.C.E. strata are formed using aggregate information about each block as of the 1990 census.

Primary Selection Algorithm (PSA)

Computer program applied to the decennial response file (DRF) to eliminate duplicate responses and to determine the housing unit record and the people to include at the housing unit. After this procedure, the DRF is merged with the Decennial Master Address File to create the census unedited file.

Public Law (P.L.) 103-430

Public Law (P.L.) 103-430, enacted in 1994, amends Title 13, United States Code, to allow designated local and tribal officials access to the address information in the Master Address File to verify its accuracy and completeness. This law also requires the U.S. Postal Service to provide its address information to the Census Bureau to improve the Master Address File.

Public Law (P.L.) 105-119

Public Law (P.L.) 105-119, enacted in 1997, directs the Census Bureau to make publicly available a second version of Census 2000 data that does not include the corrections for overcounts and undercounts measured in the Accuracy and Coverage Evaluation (A.C.E.).

Public Use Microdata Area (PUMA)

An area that defines the extent of territory for which the Census Bureau tabulates public use microdata sample (PUMS) data.

Public Use Microdata Sample (PUMS)

Hierarchical files containing small samples (5% and 1%) of individual records from the census long form showing characteristics of the housing units and people included on those forms.

Puerto Rico Data Center

The Puerto Rico Planning Board has been designated by the governor to participate in the Census Bureau's cooperative network for the dissemination of census data. In Puerto Rico, this program is called the Puerto Rico Data Center Program. The Puerto Rico Data Center also provides demographic data to local agencies participating in the Census Bureau's statistical areas programs and assists the Census Bureau in the delineation and identification of statistical areas.

Quality Assurance (QA)

Quality assurance represents a broad philosophy and specific procedures that are designed to build quality into the system, constantly improve the system, and integrate responsibility for quality with production.

Questionnaire Delivery Strategy

For Census 2000 in Puerto Rico, an advance notice letter and a reminder/thank you postcard were sent to every residential customer. An enumerator delivered a questionnaire to every housing unit.

Redistricting

The process of revising the geographic boundaries of areas from which people elect representatives to the Puerto Rico legislature to meet the legal requirement that such areas be as equal in population as possible following a census.

Sample Census Edited File (SCEF)

A file containing 100-percent and sample characteristics for housing units and people in the long form sample. Processing for the SCEF includes merging the results of industry and occupation coding and place of work and migration coding, coding several other items, and weighting the long forms.

Sample Edited Detail File (SEDF)

A file containing 100-percent and sample characteristics for housing units and people in the long form sample. The file is used for tabulation purposes only and is not released to the public.

Sampling Error

Errors that occur because only a part of the population is being contacted directly. With any sample, differences are likely to exist between the characteristics of the sampled population and the larger group from which the sample was chosen. However, sampling error, unlike nonsampling error, is readily measured.

Sampling Stratum

A sampling stratum, as used in the A.C.E., is a grouping or classification that has a similar set of characteristics, based on the 1990 census. For example, one might define a stratum as all blocks in a municipio with a 1990 census population that was 30 percent or more renters.

Scanner

Equipment used to capture images from documents for the purpose of entering the information into an electronic format. For Census 2000, scanners replaced some keying operations.

Seasonal/Recreational/Occasional Use

A housing unit held for occupancy only during limited portions of the year, such as a beach cottage or time-share condominium.

Separate Living Quarters

Those living quarters in which the occupants live separately from any other individual in the building and which have direct access from outside the building or through a common hall. For vacant units, the criteria of separateness and direct access are applied to the intended occupants whenever possible.

Service-Based Enumeration (SBE)

An operation designed to enumerate people at facilities where they might receive services, such as shelters, soup kitchens, healthcare facilities, and other selected locations. This operation targets the types of services that primarily serve people who have no usual residence.

Service Locations

Locations where clients are enumerated during the service-based enumeration operation, such as emergency or transitional shelters, soup kitchens, regularly scheduled mobile food vans, and targeted nonsheltered outdoor locations.

Short Form

The decennial census questionnaire, sent to approximately 5 of 6 households, that contains population questions related to household relationship, age, sex, race, Hispanic origin, and tenure (i.e., whether home is owned or rented). The questions contained on the short form also are asked, along with additional questions, on the long form.

Simplified Enumerator Questionnaire (SEQ)

A questionnaire that enumerators use for transient, or T-night, enumeration and when conducting the nonresponse follow-up after the decennial census.

Soup Kitchens

Includes soup kitchens, food lines, and programs distributing prepared breakfasts, lunches, or dinners. These programs may be organized as food service lines, bag or box lunches, or tables where people are seated, then served by program personnel. These programs may or may not have a place for clients to sit and eat the meal. These are service locations.

Special Place

An institution that includes facilities where people live or stay other than the usual house, apartment, or mobile home. Examples are colleges and universities, nursing homes, hospitals, and prisons. Often the facilities that house people are group quarters, but they may include standard houses or apartments as well.

Special Place Facility Questionnaire (SPFQ)

A questionnaire used to interview an official at a special place for the purpose of collecting/updating address information for the special place and any associated group quarters and housing units, determining the type of special place/group quarters, and collecting additional administrative information about each group quarters at the special place.

Summary File (SF)

A series of census summary tabulations of 100-percent and sample population and housing data available for public use on CD-ROM and the Internet. In 1990, these files were available on computer tapes and, as a result, were known as summary tape files (STF).

Summary Table

A collection of one or more data elements that are classified into some logical structure either as dimensions or data points.

Tabulation Block

A physical block that does not have any legal or statistical boundaries passing through it; or each portion of a physical block after the Census Bureau recognizes any legal or statistical boundaries that pass through it.

Targeted Nonsheltered Outdoor Location (TNSOL)

A geographically identifiable outdoor location open to the elements where there is evidence that people might be living without paying and who also do not usually receive services at soup kitchens, shelters, and mobile food vans. These sites must have a specific location description that allows a census enumeration team to physically locate the site and excludes pay-for-use campgrounds, drop-in centers, post offices, hospital emergency rooms, and commercial sites (including all-night theaters and all-night diners).

Telephone Questionnaire Assistance (TQA)

A toll-free service that was provided by a commercial phone center to answer questions about Census 2000 and the Census 2000 questionnaire and to take interviews from people who prefer to be interviewed over the telephone.

Thematic Map

A map that reveals the geographic patterns in statistical data.

Title 13 (United States Code)

The law under which the Census Bureau operates and that guarantees the confidentiality of census information and establishes penalties for disclosing this information.

Topologically Integrated Geographic Encoding and Referencing (TIGER®)

A computer database that contains a digital representation of all census-required map features (streets, roads, rivers, railroads, lakes, and so forth), the related attributes for each (street names, address ranges, etc.), and the geographic identification codes for all entities used by the Census

Bureau to tabulate data for the United States, Puerto Rico, and the Island Areas. The TIGER® database records the interrelationships among these features, attributes, and geographic codes and provides a resource for the production of maps, entity headers for data tabulations, and automated assignment of addresses to a geographic location in a process known as "geocoding."

Transient Night (T-Night)/T-Night Enumeration (TNE)

A method of enumeration in which Census Bureau staff enumerate people at transient locations, such as campgrounds at race tracks, recreational vehicle campgrounds or parks, commercial or public campgrounds, fairs and carnivals, and marinas. Enumerators conduct a personal interview using a Simplified Enumerator Questionnaire. No vacant units are generated by this operation.

Type of Enumeration Area (TEA)

A classification identifying how the Census Bureau takes the decennial census of a geographic area. For example, Puerto Rico was a TEA (2), address listing area.

Usual Home Elsewhere (UHE)

A housing unit that is temporarily occupied by a person(s) who has a usual home elsewhere.

Usual Residence

The living quarters where a person spends more nights during a year than any other place.

Voting District (VTD)

An area established by the Puerto Rico government for voting purposes.

Whole Household Usual Home Elsewhere (WHUHE)

See Usual Home Elsewhere.

Appendix D. Questionnaire

Census 2000 Puerto Rico

U.S. Department of Commerce
Bureau of the Census

This is the official form for all the people at this address. It is quick and easy, and your answers are protected by law. Complete the Census and help your community get what it needs — today and in the future!

Start Here

Please use a black or blue pen.

1 How many people were living or staying in this house, apartment, or mobile home on April 1, 2000?

Number of people

INCLUDE in this number:
- foster children, roomers, or housemates
- people staying here on April 1, 2000 who have no other permanent place to stay
- people living here most of the time while working, even if they have another place to live

DO NOT INCLUDE in this number:
- college students living away while attending college
- people in a correctional facility, nursing home, or mental hospital on April 1, 2000
- Armed Forces personnel living somewhere else
- people who live or stay at another place most of the time

2 Refer to the address label on this page. If that address is NOT the MAILING address of this residence, print the mailing address below.

House number

Development/condominium name;
Street or road name, Rural route and box, or PO box

Apartment number

City

State ZIP Code

Please turn the page and print the names of all the people living or staying here on April 1, 2000.

If you need help completing this form, *call 1–800–471–9424 between 8:00 a.m. and 9:00 p.m., 7 days a week. The telephone call is free.*

TDD – *Telephone display device for the hearing impaired. Call 1–800–582–8330 between 8:00 a.m. and 9:00 p.m., 7 days a week. The telephone call is free.*

¿NECESITA AYUDA? *Si usted necesita ayuda para completar este cuestionario llame al 1–800–471–8642 entre las 8:00 a.m. y las 9:00 p.m., 7 días a la semana. La llamada telefónica es gratis.*

Form **D-2(UL)PR**

Núm. OMB 0607-0858: Aprobado Hasta 12/31/2000

List of Persons

Please be sure you answered both questions on the front page before continuing.

3 Please print the names of all the people you indicated in question 1 who were living or staying here on April 1, 2000.

Example — Last Name

JOHNSON

First Name MI

ROBIN J

Start with the person, or one of the people living here who owns, is buying, or rents this house, apartment, or mobile home. If there is no such person, start with any adult living or staying here.

Person 1 — Last Name

First Name MI

Person 2 — Last Name

First Name MI

Person 3 — Last Name

First Name MI

Person 4 — Last Name

First Name MI

Person 5 — Last Name

First Name MI

Person 6 — Last Name

First Name MI

Person 7 — Last Name

First Name MI

Person 8 — Last Name

First Name MI

Person 9 — Last Name

First Name MI

Person 10 — Last Name

First Name MI

Person 11 — Last Name

First Name MI

Person 12 — Last Name

First Name MI

Next, answer questions about Person 1.

The Census Bureau estimates that, for the average household in Puerto Rico, this form will take about 48 minutes to complete, including the time for reviewing the instructions and answers. Comments about the estimate should be directed to the Associate Director for Finance and Administration, Attn: Paperwork Reduction Project 0607-0858, Room 3104, Federal Building 3, Bureau of the Census, Washington, DC 20233.

Respondents are not required to respond to any information collection unless it displays a valid approval number from the Office of Management and Budget.

FOR OFFICE USE ONLY

A. JIC1	B. JIC2	C. JIC3	D. JIC4

Form D-2(UL)PR

Person 1

Your answers are important! Every person in the Census counts.

1 What is this person's name? *Print the name of Person 1 from page 2.*

Last Name

First Name MI

2 What is this person's telephone number? *We may contact this person if we don't understand an answer.*

Area Code + Number

– –

3 What is this person's sex? *Mark ☒ ONE box.*

- ☐ Male
- ☐ Female

4 What is this person's age and what is this person's date of birth?

Age on April 1, 2000

Print numbers in boxes.

Month Day Year of birth

➜ NOTE: Please answer BOTH Questions 5 and 6.

5 Is this person Spanish/Hispanic/Latino? *Mark ☒ the* ***"No"*** *box if* ***not*** *Spanish/Hispanic/Latino.*

- ☐ **No**, not Spanish/Hispanic/Latino
- ☐ Yes, Mexican, Mexican Am., Chicano
- ☐ Yes, Puerto Rican
- ☐ Yes, Cuban
- ☐ Yes, other Spanish/Hispanic/Latino — *Print group.*

6 What is this person's race? ***Mark ☒ one or more races*** *to indicate what this person considers himself/herself to be.*

- ☐ White
- ☐ Black, African Am., or Negro
- ☐ American Indian or Alaska Native — *Print name of enrolled or principal tribe.*
- ☐ Asian Indian
- ☐ Chinese
- ☐ Filipino
- ☐ Japanese
- ☐ Korean
- ☐ Vietnamese
- ☐ Other Asian — *Print race.*
- ☐ Native Hawaiian
- ☐ Guamanian or Chamorro
- ☐ Samoan
- ☐ Other Pacific Islander — *Print race.*
- ☐ Some other race — *Print race.*

7 What is this person's marital status?

- ☐ Now married
- ☐ Widowed
- ☐ Divorced
- ☐ Separated
- ☐ Never married

8 a. At any time since February 1, 2000, has this person attended regular school or college? *Include only nursery school or preschool, kindergarten, elementary school, and schooling which leads to a high school diploma or a college degree.*

- ☐ No, has not attended since February 1 → *Skip to 9*
- ☐ Yes, public school, public college
- ☐ Yes, private school, private college

6043

Form D-2(UL)PR

Person 1 (continued)

8 b. What grade or level was this person attending? *Mark ☒ ONE box.*

- ☐ Nursery school, preschool
- ☐ Kindergarten
- ☐ Grade 1 to grade 4
- ☐ Grade 5 to grade 8
- ☐ Grade 9 to grade 12
- ☐ College undergraduate years (freshman to senior)
- ☐ Graduate or professional school *(for example: medical, dental, or law school)*

9 What is the highest degree or level of school this person has COMPLETED? *Mark ☒ ONE box. If currently enrolled, mark the previous grade or highest degree received.*

- ☐ No schooling completed
- ☐ Nursery school to 4th grade
- ☐ 5th grade or 6th grade
- ☐ 7th grade or 8th grade
- ☐ 9th grade
- ☐ 10th grade
- ☐ 11th grade
- ☐ 12th grade, **NO DIPLOMA**
- ☐ **HIGH SCHOOL GRADUATE —** high school DIPLOMA or the equivalent *(for example: GED)*
- ☐ Some college credit, but less than 1 year
- ☐ 1 or more years of college, no degree
- ☐ Associate degree *(for example: AA, AS)*
- ☐ Bachelor's degree *(for example: BA, AB, BS)*
- ☐ Master's degree *(for example: MA, MS, MEng, MEd, MSW, MBA)*
- ☐ Professional degree *(for example: MD, DDS, DVM, LLB, JD)*
- ☐ Doctorate degree *(for example: PhD, EdD)*

10 What is this person's ancestry or ethnic origin?

(For example: Italian, Jamaican, African Am., Cambodian, Cape Verdean, Norwegian, Dominican, French Canadian, Haitian, Korean, Lebanese, Polish, Nigerian, Mexican, Taiwanese, Ukrainian, and so on.)

11 a. Does this person speak a language other than English at home?

- ☐ Yes
- ☐ No → *Skip to 12*

b. What is this language?

(For example: Korean, Italian, Spanish, Vietnamese)

c. How well does this person speak English?

- ☐ Very well
- ☐ Well
- ☐ Not well
- ☐ Not at all

12 Where was this person born?

- ☐ In the United States — *Print name of state.*
- ☐ Outside the United States — *Print Puerto Rico or name of foreign country, U.S. Virgin Islands, Guam, etc.*

13 Is this person a CITIZEN of the United States?

- ☐ Yes, born in Puerto Rico → *Skip to 15a*
- ☐ Yes, born in a U.S. state, District of Columbia, Guam, the U.S. Virgin Islands, or Northern Mariana Islands
- ☐ Yes, born abroad of American parent or parents
- ☐ Yes, a U.S. citizen by naturalization
- ☐ No, not a citizen of the United States

14 When did this person come to live in Puerto Rico? *Print numbers in boxes.*

Year

15 a. Did this person live in this house or apartment 5 years ago (on April 1, 1995)?

- ☐ Person is under 5 years old → *Skip to 33*
- ☐ Yes, this house → *Skip to 16*
- ☐ No, outside Puerto Rico or the United States — *Print name of foreign country, or U.S. Virgin Islands, Guam, etc., below; then skip to 16.*
- ☐ No, different house in Puerto Rico or the United States

Person 1 (continued)

15 **b. Where did this person live 5 years ago?**

Name of city, town, or post office

Did this person live inside the limits of the city or town?

- ☐ Yes
- ☐ No, outside the city/town limits

Name of municipio or U.S. county

Enter Puerto Rico or name of U.S. state

ZIP Code

16 **Does this person have any of the following long-lasting conditions:**

	Yes	No
a. Blindness, deafness, or a severe vision or hearing impairment?	☐	☐
b. A condition that substantially limits one or more basic physical activities such as walking, climbing stairs, reaching, lifting, or carrying?	☐	☐

17 **Because of a physical, mental, or emotional condition lasting 6 months or more, does this person have any difficulty in doing any of the following activities:**

	Yes	No
a. Learning, remembering, or concentrating?	☐	☐
b. Dressing, bathing, or getting around inside the home?	☐	☐
c. (Answer if this person is 16 YEARS OLD OR OVER.) Going outside the home alone to shop or visit a doctor's office?	☐	☐
d. (Answer if this person is 16 YEARS OLD OR OVER.) Working at a job or business?	☐	☐

18 **Was this person under 15 years of age on April 1, 2000?**

- ☐ Yes → *Skip to 33*
- ☐ No

19 **a. Does this person have any of his/her own grandchildren under the age of 18 living in this house or apartment?**

- ☐ Yes
- ☐ No → *Skip to 20a*

b. Is this grandparent currently responsible for most of the basic needs of any grandchild(ren) under the age of 18 who live(s) in this house or apartment?

- ☐ Yes
- ☐ No → *Skip to 20a*

c. How long has this grandparent been responsible for the(se) grandchild(ren)? *If the grandparent is financially responsible for more than one grandchild, answer the question for the grandchild for whom the grandparent has been responsible for the longest period of time.*

- ☐ Less than 6 months
- ☐ 6 to 11 months
- ☐ 1 or 2 years
- ☐ 3 or 4 years
- ☐ 5 years or more

20 **a. Has this person ever served on active duty in the U.S. Armed Forces, military Reserves, or National Guard?** *Active duty does not include training for the Reserves or National Guard, but DOES include activation, for example, for the Persian Gulf War.*

- ☐ Yes, now on active duty
- ☐ Yes, on active duty in past, but not now
- ☐ No, training for Reserves or National Guard only → *Skip to 21*
- ☐ No, never served in the military → *Skip to 21*

b. When did this person serve on active duty in the U.S. Armed Forces? *Mark ☒ a box for EACH period in which this person served.*

- ☐ April 1995 or later
- ☐ August 1990 to March 1995 (including Persian Gulf War)
- ☐ September 1980 to July 1990
- ☐ May 1975 to August 1980
- ☐ Vietnam era (August 1964–April 1975)
- ☐ February 1955 to July 1964
- ☐ Korean conflict (June 1950–January 1955)
- ☐ World War II (September 1940–July 1947)
- ☐ Some other time

c. In total, how many years of active-duty military service has this person had?

- ☐ Less than 2 years
- ☐ 2 years or more

Person 1 (continued)

21 LAST WEEK, did this person do ANY work for either pay or profit? *Mark ☒ the "Yes" box even if the person worked only 1 hour, or helped without pay in a family business or farm for 15 hours or more, or was on active duty in the Armed Forces.*

- ☐ Yes
- ☐ No → *Skip to 25a*

22 At what location did this person work LAST WEEK? *If this person worked at more than one location, print where he or she worked most last week.*

a. Development or condominium name; Number and street name

(If the exact address is not known, give a description of the location such as the building name or the nearest street or intersection.)

b. Name of city, town, or post office

c. Is the work location inside the limits of that city or town?

- ☐ Yes
- ☐ No, outside the city/town limits

d. Name of municipio or U.S. county

e. Enter Puerto Rico or name of U.S. state or foreign country

f. ZIP Code

23 a. How did this person usually get to work LAST WEEK? *If this person usually used more than one method of transportation during the trip, mark ☒ the box of the one used for most of the distance.*

- ☐ Car, truck, or van
- ☐ Bus or trolley bus
- ☐ Público
- ☐ Subway or elevated
- ☐ Railroad
- ☐ Ferryboat
- ☐ Taxicab
- ☐ Motorcycle
- ☐ Bicycle
- ☐ Walked
- ☐ Worked at home → *Skip to 27*
- ☐ Other method

➜ **If "Car, truck, or van" is marked in 23a, go to 23b. Otherwise, skip to 24a.**

23 b. How many people, including this person, usually rode to work in the car, truck, or van LAST WEEK?

- ☐ Drove alone
- ☐ 2 people
- ☐ 3 people
- ☐ 4 people
- ☐ 5 or 6 people
- ☐ 7 or more people

24 a. What time did this person usually leave home to go to work LAST WEEK?

: ☐ a.m. ☐ p.m.

b. How many minutes did it usually take this person to get from home to work LAST WEEK?

Minutes

➜ **Answer questions 25–26 for persons who did not work for pay or profit last week. Others skip to 27.**

25 a. LAST WEEK, was this person on layoff from a job?

- ☐ Yes → *Skip to 25c*
- ☐ No

b. LAST WEEK, was this person TEMPORARILY absent from a job or business?

- ☐ Yes, on vacation, temporary illness, labor dispute, etc. → *Skip to 26*
- ☐ No → *Skip to 25d*

c. Has this person been informed that he or she will be recalled to work within the next 6 months OR been given a date to return to work?

- ☐ Yes → *Skip to 25e*
- ☐ No

d. Has this person been looking for work during the last 4 weeks?

- ☐ Yes
- ☐ No → *Skip to 26*

e. LAST WEEK, could this person have started a job if offered one, or returned to work if recalled?

- ☐ Yes, could have gone to work
- ☐ No, because of own temporary illness
- ☐ No, because of all other reasons *(in school, etc.)*

26 When did this person last work, even for a few days?

- ☐ 1995 to 2000
- ☐ 1994 or earlier, or never worked → *Skip to 31*

27 **Industry or Employer —** *Describe clearly this person's chief job activity or business last week. If this person had more than one job, describe the one at which this person worked the most hours. If this person had no job or business last week, give the information for his/her last job or business since 1995.*

a. For whom did this person work? *If now on active duty in the Armed Forces, mark ☒ this box →* ☐ *and print the branch of the Armed Forces.*

Name of company, business, or other employer

b. What kind of business or industry was this? *Describe the activity at location where employed. (For example: hospital, newspaper publishing, mail order house, auto repair shop, bank)*

c. Is this mainly — *Mark ☒ ONE box.*

- ☐ Manufacturing?
- ☐ Wholesale trade?
- ☐ Retail trade?
- ☐ Other *(agriculture, construction, service, government, etc.)*?

28 **Occupation**

a. What kind of work was this person doing? *(For example: registered nurse, personnel manager, supervisor of order department, auto mechanic, accountant)*

b. What were this person's most important activities or duties? *(For example: patient care, directing hiring policies, supervising order clerks, repairing automobiles, reconciling financial records)*

29 **Was this person —** *Mark ☒ ONE box.*

- ☐ Employee of a PRIVATE-FOR-PROFIT company or business or of an individual, for wages, salary, or commissions
- ☐ Employee of a PRIVATE NOT-FOR-PROFIT, tax-exempt, or charitable organization
- ☐ Local GOVERNMENT employee *(city, county, municipio, etc.)*
- ☐ State GOVERNMENT employee
- ☐ Federal GOVERNMENT employee
- ☐ SELF-EMPLOYED in own NOT INCORPORATED business, professional practice, or farm
- ☐ SELF-EMPLOYED in own INCORPORATED business, professional practice, or farm
- ☐ Working WITHOUT PAY in family business or farm

30 **a. LAST YEAR, 1999, did this person work at a job or business at any time?**

- ☐ Yes
- ☐ No → *Skip to 31*

b. How many weeks did this person work in 1999? *Count paid vacation, paid sick leave, and military service.*

Weeks

c. During the weeks WORKED in 1999, how many hours did this person usually work each WEEK?

Usual hours worked each WEEK

31 **INCOME IN 1999 —** *Mark ☒ the "Yes" box for each income source received during 1999 and enter the total amount received during 1999 to a maximum of $999,999. Mark ☒ the "No" box if the income source was not received. If net income was a loss, enter the amount and mark ☒ the "Loss" box next to the dollar amount.*

For income received jointly, report, if possible, the appropriate share for each person; otherwise, report the whole amount for only one person and mark ☒ the "No" box for the other person. If exact amount is not known, please give best estimate.

a. Wages, salary, commissions, bonuses, or tips from all jobs — *Report amount before deductions for taxes, bonds, dues, or other items.*

☐ Yes Annual amount — *Dollars*

$, .00

☐ No

b. Self-employment income from own nonfarm businesses or farm businesses, including proprietorships and partnerships — *Report NET income after business expenses.*

☐ Yes Annual amount — *Dollars*

$, .00 ☐ Loss

☐ No

Person 1 (continued)

31 **c. Interest, dividends, net rental income, royalty income, or income from estates and trusts —** *Report even small amounts credited to an account.*

☐ Yes Annual amount — *Dollars*

$ | | | , | | | .00 ☐ Loss

☐ No

d. Social Security or Railroad Retirement

☐ Yes Annual amount — *Dollars*

$ | | , | | | .00

☐ No

e. Supplemental Security Income (SSI)

☐ Yes Annual amount — *Dollars*

$ | | , | | | .00

☐ No

f. Any public assistance or welfare payments from the state or local welfare office

☐ Yes Annual amount — *Dollars*

$ | | , | | | .00

☐ No

g. Retirement, survivor, or disability pensions — *Do NOT include Social Security.*

☐ Yes Annual amount — *Dollars*

$ | | | , | | | .00

☐ No

h. Any other sources of income received regularly such as Veterans' (VA) payments, unemployment compensation, child support, or alimony — *Do NOT include lump-sum payments such as money from an inheritance or sale of a home.*

☐ Yes Annual amount — *Dollars*

$ | | | , | | | .00

☐ No

32 **What was this person's total income in 1999?** *Add entries in questions 31a—31h; subtract any losses. If net income was a loss, enter the amount and mark* (X) *the "Loss" box next to the dollar amount.*

Annual amount — *Dollars*

☐ None OR $ | | | , | | | .00 ☐ Loss

➜ **Now, please answer questions 33—53 about your household.**

33 **Is this house, apartment, or mobile home —**

☐ Owned by you or someone in this household with a mortgage or loan?
☐ Owned by you or someone in this household free and clear (without a mortgage or loan)?
☐ Rented for cash rent?
☐ Occupied without payment of cash rent?

34 **Which best describes this building?** *Include all apartments, flats, etc., even if vacant.*

☐ A mobile home
☐ A one-family house detached from any other house
☐ A one-family house attached to one or more houses
☐ A building with 2 apartments
☐ A building with 3 or 4 apartments
☐ A building with 5 to 9 apartments
☐ A building with 10 to 19 apartments
☐ A building with 20 to 49 apartments
☐ A building with 50 or more apartments
☐ Boat, RV, van, etc.

35 **About when was this building first built?**

☐ 1999 or 2000
☐ 1995 to 1998
☐ 1990 to 1994
☐ 1980 to 1989
☐ 1970 to 1979
☐ 1960 to 1969
☐ 1950 to 1959
☐ 1940 to 1949
☐ 1939 or earlier

36 **When did this person move into this house, apartment, or mobile home?**

☐ 1999 or 2000
☐ 1995 to 1998
☐ 1990 to 1994
☐ 1980 to 1989
☐ 1970 to 1979
☐ 1969 or earlier

37 **How many rooms do you have in this house, apartment, or mobile home?** *Do NOT count bathrooms, porches, balconies, foyers, halls, or half-rooms.*

☐ 1 room
☐ 2 rooms
☐ 3 rooms
☐ 4 rooms
☐ 5 rooms
☐ 6 rooms
☐ 7 rooms
☐ 8 rooms
☐ 9 or more rooms

Person 1 (continued)

38 **How many bedrooms do you have; that is, how many bedrooms would you list if this house, apartment, or mobile home were on the market for sale or rent?**

- ☐ No bedroom
- ☐ 1 bedroom
- ☐ 2 bedrooms
- ☐ 3 bedrooms
- ☐ 4 bedrooms
- ☐ 5 or more bedrooms

39 **Do you have COMPLETE plumbing facilities in this house, apartment, or mobile home; that is, 1) hot and cold piped water, 2) a flush toilet, and 3) a bathtub or shower?**

- ☐ Yes, have all three facilities
- ☐ No

40 **Do you have COMPLETE kitchen facilities in this house, apartment, or mobile home; that is, 1) a sink with piped water, 2) a range or stove, and 3) a refrigerator?**

- ☐ Yes, have all three facilities
- ☐ No

41 **Is there telephone service available in this house, apartment, or mobile home from which you can both make and receive calls?**

- ☐ Yes
- ☐ No

42 **Which FUEL is used MOST for heating this house, apartment, or mobile home?**

- ☐ Gas: from underground pipes serving the neighborhood
- ☐ Gas: bottled, tank, or LP
- ☐ Electricity
- ☐ Fuel oil, kerosene, etc.
- ☐ Coal or coke
- ☐ Wood
- ☐ Solar energy
- ☐ Other fuel
- ☐ No fuel used

43 **How many automobiles, vans, and trucks of one-ton capacity or less are kept at home for use by members of your household?**

- ☐ None
- ☐ 1
- ☐ 2
- ☐ 3
- ☐ 4
- ☐ 5
- ☐ 6 or more

44 **Answer ONLY if this is a ONE-FAMILY HOUSE OR MOBILE HOME — All others skip to 45.**

a. Is there a business (such as a store or barber shop) or a medical office on this property?

- ☐ Yes
- ☐ No

b. How many cuerdas is this house or mobile home on?

- ☐ Less than 1 cuerda → *Skip to 45*
- ☐ 1 to 9.9 cuerdas
- ☐ 10 or more cuerdas

c. In 1999, what were the actual sales of all agricultural products from this property?

- ☐ None
- ☐ $1 to $999
- ☐ $1,000 to $2,499
- ☐ $2,500 to $4,999
- ☐ $5,000 to $9,999
- ☐ $10,000 or more

45 **What are the annual costs of utilities and fuels for this house, apartment, or mobile home?** *If you have lived here less than 1 year, estimate the annual cost.*

a. Electricity

Annual cost — *Dollars*

$ | , | | | .00

OR

- ☐ Included in rent or in condominium fee
- ☐ No charge or electricity not used

b. Gas

Annual cost — *Dollars*

$ | , | | | .00

OR

- ☐ Included in rent or in condominium fee
- ☐ No charge or gas not used

c. Water and sewer

Annual cost — *Dollars*

$ | , | | | .00

OR

- ☐ Included in rent or in condominium fee
- ☐ No charge

d. Oil, coal, kerosene, wood, etc.

Annual cost — *Dollars*

$ | , | | | .00

OR

- ☐ Included in rent or in condominium fee
- ☐ No charge or these fuels not used

Person 1 (continued)

46 **Answer ONLY if you PAY RENT for this house, apartment, or mobile home — All others skip to 47.**

a. What is the monthly rent?

Monthly amount — *Dollars*

$ | | , | | | .00

b. Does the monthly rent include any meals?

- ☐ Yes
- ☐ No

47 **Answer questions 47a—53 if you or someone in this household owns or is buying this house, apartment, or mobile home; otherwise, skip to questions for Person 2.**

a. Do you have a mortgage, deed of trust, contract to purchase, or similar debt on THIS property?

- ☐ Yes, mortgage, deed of trust, or similar debt
- ☐ Yes, contract to purchase
- ☐ No → *Skip to 48a*

b. How much is your regular monthly mortgage payment on THIS property? *Include payment only on first mortgage or contract to purchase.*

Monthly amount — *Dollars*

$ | | , | | | .00

OR

- ☐ No regular payment required → *Skip to 48a*

c. Does your regular monthly mortgage payment include payments for real estate taxes on THIS property?

- ☐ Yes, taxes included in mortgage payment
- ☐ No, taxes paid separately or taxes not required

d. Does your regular monthly mortgage payment include payments for fire, hazard, or flood insurance on THIS property?

- ☐ Yes, insurance included in mortgage payment
- ☐ No, insurance paid separately or no insurance

48 **a. Do you have a second mortgage or a home equity loan on THIS property?** *Mark ☒ all boxes that apply.*

- ☐ Yes, a second mortgage
- ☐ Yes, a home equity loan
- ☐ No → *Skip to 49*

b. How much is your regular monthly payment on all second or junior mortgages and all home equity loans on THIS property?

Monthly amount — *Dollars*

$ | | , | | | .00

OR

- ☐ No regular payment required

49 **What were the real estate taxes on THIS property last year?**

Yearly amount — *Dollars*

$ | | , | | | .00

OR

- ☐ None

50 **What was the annual payment for fire, hazard, and flood insurance on THIS property?**

Annual amount — *Dollars*

$ | | , | | | .00

OR

- ☐ None

51 **What is the value of this property; that is, how much do you think this house and lot, apartment, or mobile home and lot would sell for if it were for sale?**

- ☐ Less than $10,000
- ☐ $10,000 to $14,999
- ☐ $15,000 to $19,999
- ☐ $20,000 to $24,999
- ☐ $25,000 to $29,999
- ☐ $30,000 to $34,999
- ☐ $35,000 to $39,999
- ☐ $40,000 to $49,999
- ☐ $50,000 to $59,999
- ☐ $60,000 to $69,999
- ☐ $70,000 to $79,999
- ☐ $80,000 to $89,999
- ☐ $90,000 to $99,999
- ☐ $100,000 to $124,999
- ☐ $125,000 to $149,999
- ☐ $150,000 to $174,999
- ☐ $175,000 to $199,999
- ☐ $200,000 to $249,999
- ☐ $250,000 to $299,999
- ☐ $300,000 to $399,999
- ☐ $400,000 to $499,999
- ☐ $500,000 to $749,999
- ☐ $750,000 to $999,999
- ☐ $1,000,000 or more

52 **Answer ONLY if this is a CONDOMINIUM —**

What is the monthly condominium fee?

Monthly amount — *Dollars*

$ | | , | | | .00

53 **Answer ONLY if this is a MOBILE HOME —**

a. Do you have an installment loan or contract on THIS mobile home?

- ☐ Yes
- ☐ No

b. What was the total cost for installment loan payments, personal property taxes, site rent, registration fees, and license fees on THIS mobile home and its site last year? *Exclude real estate taxes.*

Yearly amount — *Dollars*

$ | | , | | | .00

➜ **Are there more people living here? If yes, continue with Person 2.**

Person 2

Census information helps your community get financial assistance for roads, hospitals, schools and more.

1 What is this person's name? *Print the name of Person 2 from page 2.*

Last Name

First Name MI

2 How is this person related to Person 1? *Mark ☒ ONE box.*

- ☐ Husband/wife
- ☐ Natural-born son/daughter
- ☐ Adopted son/daughter
- ☐ Stepson/stepdaughter
- ☐ Brother/sister
- ☐ Father/mother
- ☐ Grandchild
- ☐ Parent-in-law
- ☐ Son-in-law/daughter-in-law
- ☐ Other relative — *Print exact relationship.*

If NOT RELATED to Person 1:

- ☐ Roomer, boarder
- ☐ Housemate, roommate
- ☐ Unmarried partner
- ☐ Foster child
- ☐ Other nonrelative

3 What is this person's sex? *Mark ☒ ONE box.*

- ☐ Male
- ☐ Female

4 What is this person's age and what is this person's date of birth?

Age on April 1, 2000

Print numbers in boxes.

Month Day Year of birth

NOTE: Please answer BOTH Questions 5 and 6.

5 Is this person Spanish/Hispanic/Latino? *Mark ☒ the* ***"No"*** *box if* ***not*** Spanish/Hispanic/Latino.

- ☐ **No**, not Spanish/Hispanic/Latino
- ☐ Yes, Mexican, Mexican Am., Chicano
- ☐ Yes, Puerto Rican
- ☐ Yes, Cuban
- ☐ Yes, other Spanish/Hispanic/Latino — *Print group.*

6 What is this person's race? ***Mark ☒ one or more races*** *to indicate what this person considers himself/herself to be.*

- ☐ White
- ☐ Black, African Am., or Negro
- ☐ American Indian or Alaska Native — *Print name of enrolled or principal tribe.*
- ☐ Asian Indian
- ☐ Chinese
- ☐ Filipino
- ☐ Japanese
- ☐ Korean
- ☐ Vietnamese
- ☐ Other Asian — *Print race.*
- ☐ Native Hawaiian
- ☐ Guamanian or Chamorro
- ☐ Samoan
- ☐ Other Pacific Islander — *Print race.*
- ☐ Some other race — *Print race.*

7 What is this person's marital status?

- ☐ Now married
- ☐ Widowed
- ☐ Divorced
- ☐ Separated
- ☐ Never married

6051

Form D-2(UL)PR

Person 2 (continued)

8 **a. At any time since February 1, 2000, has this person attended regular school or college?** *Include only nursery school or preschool, kindergarten, elementary school, and schooling which leads to a high school diploma or a college degree.*

- ☐ No, has not attended since February 1 → *Skip to 9*
- ☐ Yes, public school, public college
- ☐ Yes, private school, private college

b. What grade or level was this person attending? *Mark ☒ ONE box.*

- ☐ Nursery school, preschool
- ☐ Kindergarten
- ☐ Grade 1 to grade 4
- ☐ Grade 5 to grade 8
- ☐ Grade 9 to grade 12
- ☐ College undergraduate years (freshman to senior)
- ☐ Graduate or professional school *(for example: medical, dental, or law school)*

9 **What is the highest degree or level of school this person has COMPLETED?** *Mark ☒ ONE box. If currently enrolled, mark the previous grade or highest degree received.*

- ☐ No schooling completed
- ☐ Nursery school to 4th grade
- ☐ 5th grade or 6th grade
- ☐ 7th grade or 8th grade
- ☐ 9th grade
- ☐ 10th grade
- ☐ 11th grade
- ☐ 12th grade, **NO DIPLOMA**
- ☐ **HIGH SCHOOL GRADUATE —** high school DIPLOMA or the equivalent *(for example: GED)*
- ☐ Some college credit, but less than 1 year
- ☐ 1 or more years of college, no degree
- ☐ Associate degree *(for example: AA, AS)*
- ☐ Bachelor's degree *(for example: BA, AB, BS)*
- ☐ Master's degree *(for example: MA, MS, MEng, MEd, MSW, MBA)*
- ☐ Professional degree *(for example: MD, DDS, DVM, LLB, JD)*
- ☐ Doctorate degree *(for example: PhD, EdD)*

10 **What is this person's ancestry or ethnic origin?**

(For example: Italian, Jamaican, African Am., Cambodian, Cape Verdean, Norwegian, Dominican, French Canadian, Haitian, Korean, Lebanese, Polish, Nigerian, Mexican, Taiwanese, Ukrainian, and so on.)

11 **a. Does this person speak a language other than English at home?**

- ☐ Yes
- ☐ No → *Skip to 12*

b. What is this language?

(For example: Korean, Italian, Spanish, Vietnamese)

c. How well does this person speak English?

- ☐ Very well
- ☐ Well
- ☐ Not well
- ☐ Not at all

12 **Where was this person born?**

- ☐ In the United States — *Print name of state.*
- ☐ Outside the United States — *Print Puerto Rico or name of foreign country, U.S. Virgin Islands, Guam, etc.*

13 **Is this person a CITIZEN of the United States?**

- ☐ Yes, born in Puerto Rico → *Skip to 15a*
- ☐ Yes, born in a U.S. state, District of Columbia, Guam, the U.S. Virgin Islands, or Northern Mariana Islands
- ☐ Yes, born abroad of American parent or parents
- ☐ Yes, a U.S. citizen by naturalization
- ☐ No, not a citizen of the United States

14 **When did this person come to live in Puerto Rico?** *Print numbers in boxes.*

Year

15 **a. Did this person live in this house or apartment 5 years ago (on April 1, 1995)?**

- ☐ Person is under 5 years old → *Skip to 33*
- ☐ Yes, this house → *Skip to 16*
- ☐ No, outside Puerto Rico or the United States — *Print name of foreign country, or U.S. Virgin Islands, Guam, etc., below; then skip to 16.*
- ☐ No, different house in Puerto Rico or United States

Person 2 (continued)

15 **b. Where did this person live 5 years ago?**

Name of city, town, or post office

Did this person live inside the limits of the city or town?

- ☐ Yes
- ☐ No, outside the city/town limits

Name of municipio or U.S. county

Enter Puerto Rico or name of U.S. state

ZIP Code

16 **Does this person have any of the following long-lasting conditions:**

	Yes	No
a. Blindness, deafness, or a severe vision or hearing impairment?	☐	☐
b. A condition that substantially limits one or more basic physical activities such as walking, climbing stairs, reaching, lifting, or carrying?	☐	☐

17 **Because of a physical, mental, or emotional condition lasting 6 months or more, does this person have any difficulty in doing any of the following activities:**

	Yes	No
a. Learning, remembering, or concentrating?	☐	☐
b. Dressing, bathing, or getting around inside the home?	☐	☐
c. (Answer if this person is 16 YEARS OLD OR OVER.) Going outside the home alone to shop or visit a doctor's office?	☐	☐
d. (Answer if this person is 16 YEARS OLD OR OVER.) Working at a job or business?	☐	☐

18 **Was this person under 15 years of age on April 1, 2000?**

- ☐ Yes → *Skip to 33*
- ☐ No

19 **a. Does this person have any of his/her own grandchildren under the age of 18 living in this house or apartment?**

- ☐ Yes
- ☐ No → *Skip to 20a*

b. Is this grandparent currently responsible for most of the basic needs of any grandchild(ren) under the age of 18 who live(s) in this house or apartment?

- ☐ Yes
- ☐ No → *Skip to 20a*

c. How long has this grandparent been responsible for the(se) grandchild(ren)? *If the grandparent is financially responsible for more than one grandchild, answer the question for the grandchild for whom the grandparent has been responsible for the longest period of time.*

- ☐ Less than 6 months
- ☐ 6 to 11 months
- ☐ 1 or 2 years
- ☐ 3 or 4 years
- ☐ 5 years or more

20 **a. Has this person ever served on active duty in the U.S. Armed Forces, military Reserves, or National Guard?** *Active duty does not include training for the Reserves or National Guard, but DOES include activation, for example, for the Persian Gulf War.*

- ☐ Yes, now on active duty
- ☐ Yes, on active duty in past, but not now
- ☐ No, training for Reserves or National Guard only → *Skip to 21*
- ☐ No, never served in the military → *Skip to 21*

b. When did this person serve on active duty in the U.S. Armed Forces? *Mark ☒ a box for EACH period in which this person served.*

- ☐ April 1995 or later
- ☐ August 1990 to March 1995 (including Persian Gulf War)
- ☐ September 1980 to July 1990
- ☐ May 1975 to August 1980
- ☐ Vietnam era (August 1964–April 1975)
- ☐ February 1955 to July 1964
- ☐ Korean conflict (June 1950–January 1955)
- ☐ World War II (September 1940–July 1947)
- ☐ Some other time

c. In total, how many years of active-duty military service has this person had?

- ☐ Less than 2 years
- ☐ 2 years or more

Person 2 (continued)

21 LAST WEEK, did this person do ANY work for either pay or profit? *Mark ☒ the "Yes" box even if the person worked only 1 hour, or helped without pay in a family business or farm for 15 hours or more, or was on active duty in the Armed Forces.*

- ☐ Yes
- ☐ No → *Skip to 25a*

22 At what location did this person work LAST WEEK? *If this person worked at more than one location, print where he or she worked most last week.*

a. Development or condominium name; Number and street name

(If the exact address is not known, give a description of the location such as the building name or the nearest street or intersection.)

b. Name of city, town, or post office

c. Is the work location inside the limits of that city or town?

- ☐ Yes
- ☐ No, outside the city/town limits

d. Name of municipio or U.S. county

e. Enter Puerto Rico or name of U.S. state or foreign country

f. ZIP Code

23 a. How did this person usually get to work LAST WEEK? *If this person usually used more than one method of transportation during the trip, mark ☒ the box of the one used for most of the distance.*

- ☐ Car, truck, or van
- ☐ Bus or trolley bus
- ☐ Público
- ☐ Subway or elevated
- ☐ Railroad
- ☐ Ferryboat
- ☐ Taxicab
- ☐ Motorcycle
- ☐ Bicycle
- ☐ Walked
- ☐ Worked at home → *Skip to 27*
- ☐ Other method

➜ **If "Car, truck, or van" is marked in 23a, go to 23b. Otherwise, skip to 24a.**

23 b. How many people, including this person, usually rode to work in the car, truck, or van LAST WEEK?

- ☐ Drove alone
- ☐ 2 people
- ☐ 3 people
- ☐ 4 people
- ☐ 5 or 6 people
- ☐ 7 or more people

24 a. What time did this person usually leave home to go to work LAST WEEK?

: ☐ a.m. ☐ p.m.

b. How many minutes did it usually take this person to get from home to work LAST WEEK?

Minutes

➜ **Answer questions 25–26 for persons who did not work for pay or profit last week. Others skip to 27.**

25 a. LAST WEEK, was this person on layoff from a job?

- ☐ Yes → *Skip to 25c*
- ☐ No

b. LAST WEEK, was this person TEMPORARILY absent from a job or business?

- ☐ Yes, on vacation, temporary illness, labor dispute, etc. → *Skip to 26*
- ☐ No → *Skip to 25d*

c. Has this person been informed that he or she will be recalled to work within the next 6 months OR been given a date to return to work?

- ☐ Yes → *Skip to 25e*
- ☐ No

d. Has this person been looking for work during the last 4 weeks?

- ☐ Yes
- ☐ No → *Skip to 26*

e. LAST WEEK, could this person have started a job if offered one, or returned to work if recalled?

- ☐ Yes, could have gone to work
- ☐ No, because of own temporary illness
- ☐ No, because of all other reasons *(in school, etc.)*

26 When did this person last work, even for a few days?

- ☐ 1995 to 2000
- ☐ 1994 or earlier, or never worked → *Skip to 31*

Person 2 (continued)

27 **Industry or Employer —** *Describe clearly this person's chief job activity or business last week. If this person had more than one job, describe the one at which this person worked the most hours. If this person had no job or business last week, give the information for his/her last job or business since 1995.*

a. For whom did this person work? *If now on active duty in the Armed Forces, mark (X) this box →* ☐ *and print the branch of the Armed Forces.*

Name of company, business, or other employer

b. What kind of business or industry was this? *Describe the activity at location where employed. (For example: hospital, newspaper publishing, mail order house, auto repair shop, bank)*

c. Is this mainly — *Mark (X) ONE box.*

- ☐ Manufacturing?
- ☐ Wholesale trade?
- ☐ Retail trade?
- ☐ Other *(agriculture, construction, service, government, etc.)*?

28 **Occupation**

a. What kind of work was this person doing? *(For example: registered nurse, personnel manager, supervisor of order department, auto mechanic, accountant)*

b. What were this person's most important activities or duties? *(For example: patient care, directing hiring policies, supervising order clerks, repairing automobiles, reconciling financial records)*

29 **Was this person —** *Mark (X) ONE box.*

- ☐ Employee of a PRIVATE-FOR-PROFIT company or business or of an individual, for wages, salary, or commissions
- ☐ Employee of a PRIVATE NOT-FOR-PROFIT, tax-exempt, or charitable organization
- ☐ Local GOVERNMENT employee *(city, county, municipio, etc.)*
- ☐ State GOVERNMENT employee
- ☐ Federal GOVERNMENT employee
- ☐ SELF-EMPLOYED in own NOT INCORPORATED business, professional practice, or farm
- ☐ SELF-EMPLOYED in own INCORPORATED business, professional practice, or farm
- ☐ Working WITHOUT PAY in family business or farm

30 **a. LAST YEAR, 1999, did this person work at a job or business at any time?**

- ☐ Yes
- ☐ No → *Skip to 31*

b. How many weeks did this person work in 1999? *Count paid vacation, paid sick leave, and military service.*

Weeks

c. During the weeks WORKED in 1999, how many hours did this person usually work each WEEK?

Usual hours worked each WEEK

31 **INCOME IN 1999 —** *Mark (X) the "Yes" box for each income source received during 1999 and enter the total amount received during 1999 to a maximum of $999,999. Mark (X) the "No" box if the income source was not received. If net income was a loss, enter the amount and mark (X) the "Loss" box next to the dollar amount.*

For income received jointly, report, if possible, the appropriate share for each person; otherwise, report the whole amount for only one person and mark (X) the "No" box for the other person. If exact amount is not known, please give best estimate.

a. Wages, salary, commissions, bonuses, or tips from all jobs — *Report amount before deductions for taxes, bonds, dues, or other items.*

- ☐ Yes Annual amount — *Dollars* $, .00
- ☐ No

b. Self-employment income from own nonfarm businesses or farm businesses, including proprietorships and partnerships — *Report NET income after business expenses.*

- ☐ Yes Annual amount — *Dollars* $, .00 ☐ Loss
- ☐ No

6055

Form D-2(UL)PR

Person 2 (continued)

31 **c. Interest, dividends, net rental income, royalty income, or income from estates and trusts —** *Report even small amounts credited to an account.*

☐ Yes Annual amount — *Dollars*

$ | | | , | | | .00 ☐ Loss

☐ No

d. Social Security or Railroad Retirement

☐ Yes Annual amount — *Dollars*

$ | | , | | | .00

☐ No

e. Supplemental Security Income (SSI)

☐ Yes Annual amount — *Dollars*

$ | | , | | | .00

☐ No

f. Any public assistance or welfare payments from the state or local welfare office

☐ Yes Annual amount — *Dollars*

$ | | , | | | .00

☐ No

g. Retirement, survivor, or disability pensions — *Do NOT include Social Security.*

☐ Yes Annual amount — *Dollars*

$ | | | , | | | .00

☐ No

h. Any other sources of income received regularly such as Veterans' (VA) payments, unemployment compensation, child support, or alimony — *Do NOT include lump-sum payments such as money from an inheritance or sale of a home.*

☐ Yes Annual amount — *Dollars*

$ | | | , | | | .00

☐ No

32 **What was this person's total income in 1999?** *Add entries in questions 31a—31h; subtract any losses. If net income was a loss, enter the amount and mark ☒ the "Loss" box next to the dollar amount.*

Annual amount — *Dollars*

☐ None OR $ | | | , | | | .00 ☐ Loss

33 **Are there more people living here? If yes, continue with Person 3.**

Person 3



Information about children helps your community plan for child care, education, and recreation.

1 **What is this person's name?** *Print the name of Person 3 from page 2.*

Last Name

First Name MI

2 **How is this person related to Person 1?** *Mark ☒ ONE box.*

☐ Husband/wife
☐ Natural-born son/daughter
☐ Adopted son/daughter
☐ Stepson/stepdaughter
☐ Brother/sister
☐ Father/mother
☐ Grandchild
☐ Parent-in-law
☐ Son-in-law/daughter-in-law
☐ Other relative — *Print exact relationship.*

If NOT RELATED to Person 1:

☐ Roomer, boarder
☐ Housemate, roommate
☐ Unmarried partner
☐ Foster child
☐ Other nonrelative

3 **What is this person's sex?** *Mark ☒ ONE box.*

☐ Male
☐ Female

What is this person's age and what is this person's date of birth?

Age on April 1, 2000

Print numbers in boxes.

Month Day Year of birth

Form D-2(UL)PR

Appendix E.
Data Products and User Assistance

	Page
Census 2000 Data Products	E–1
Census 2000 Maps and Geographic Products	E–3
Reference Materials	E–4
Sources of Assistance	E–4

CENSUS 2000 DATA PRODUCTS

The decennial census yields a wealth of data, which have virtually unlimited applications. A comprehensive data program offers census information on the Internet, in electronic media (CD-ROM/DVD), and in print. A complete list of Census 2000 data products, with their release status, is available at http://www.census.gov/population/www/censusdata/c2kproducts.html.

Detailed results of Census 2000 are contained in a series of five summary files. These are available on the Internet and on CD-ROM or DVD. In addition, three series of reports derived from these files are available in print and in Portable Document Format (PDF) on the Internet.

Internet and CD-ROM/DVD Products

Census 2000 data for Puerto Rico are available in English at several locations on the Census Bureau's Web site. The Census 2000 Gateway page provides links to Census 2000 data, information, and reference materials. It is accessed from the Census Bureau's home page (www.census-.gov) or at http://www.census.gov/main/www/cen2000.html. Links from the Gateway page include American FactFinder®; other prepared Census 2000 tables, including rankings and comparisons; reference materials; user updates; and Census in the Schools. To access Census 2000 information about Puerto Rico in Spanish, the American FactFinder home page has a link entitled: "Censo 2000 Puerto Rico en español."

American Factfinder (factfinder.census.gov) is the most comprehensive source of Census 2000 data, providing all summary file tables for all levels of census geography. Quick tables (single geography tables) and geographic comparison tables (data for more than one geographic area) are also available on American FactFinder.

Most Census 2000 tabulations are also available on CD-ROM and/or DVD. Software is included on the DVDs and most CDs. These may be ordered by phone through the Census Bureau's Customer Services Center on 301-763-4636, or via e-commerce by selecting Catalog from the Census Bureau's home page. For more information on the products and ordering options, access the Census Catalog's product order form at https://catalog.mso.census.gov .

Census 2000 Puerto Rico Redistricting Data Summary File. The first Census 2000 data files released for Puerto Rico provide the data required for local redistricting. The data include tabulations of 63 race categories, cross-tabulated by Hispanic or Latino and not Hispanic or Latino for the total population and the population 18 years old and over. These tabulations are presented for areas as small as blocks, census tracts, and voting districts. They are available through the Internet (American FactFinder) and on a CD-ROM. In American FactFinder (factfinder.census.gov), all redistricting data tables are available by selecting Data Sets on the FactFinder main page. FactFinder also has one quick table and one geographic comparison table based on this file. Redistricting information is available in both Spanish and Engish for Puerto Rico.

Summary File 1 (SF 1). This file presents counts and basic cross-tabulations of information collected from all people and housing units. This information includes age, sex, race, Hispanic or Latino origin, household relationship, and whether the residence is owned or rented. Data are available down to the block level for many tabulations, but only to the census-tract level for others. Summaries are included for other geographic areas, such as ZIP Code® Tabulation Areas (ZCTAs™) and Congressional Districts (106th Congress). There is an individual file for Puerto Rico and two national files (which include Puerto Rico) in this series. The final national file provides the first available urban and rural data. The complete Summary File 1 is available on the Internet (American FactFinder) and on CD-ROM/DVD.

Additional tables derived from this summary file are also available on the Census Bureau's Internet site. These can be located through the Census 2000 Gateway page at http://www.census.gov/main/www/cen2000.html. Related products include a demographic profile that provides a snapshot of the geographic area, quick tables, geographic comparison tables, and two printed report series, Summary Population and Housing Characteristics (PHC-1) and Population and Housing Unit Counts (PHC-3).

Summary File 2 (SF 2). This file presents data similar to the information included in Summary File 1, but the tables in this file are iterated for a selected list of race and Hispanic or Latino categories and for American Indian and Alaska Native tribes. These data are shown down to the census tract level for up to 250 race and ethnic categories that meet a specified minimum population size threshold of 100 in a geographic area. The complete SF 2 is available on the Internet (American FactFinder) and on CD-ROM/DVD. American FactFinder also offers various quick tables and geographic comparison tables derived from SF 2.

Summary File 3 (SF 3). This file is the first release of the information collected on a sample basis. It includes data on income, educational attainment, poverty status, home value, and population totals for foreign born and ancestry groups. Data are provided down to the block group level for many tabulations but only to the census tract level for others. SF 3 also includes data by ZCTAs and Congressional Districts (106th Congress).

Data for Puerto Rico and a national file (which includes Puerto Rico)are available on the American Factfinder and on CD-ROM/DVD. Related products include a three-page demographic profile available on the Internet, various quick tables and geographic comparison tables available through American Factfinder, and a printed report series, Summary Social, Economic, and Housing Characteristics (PHC-2).

Summary File 4 (SF 4). This file includes tabulations of the population and housing data collected from a sample of the population. Just as in Summary File 2, the tables in SF 4 are iterated for a selected list of race and Hispanic or Latino origin groups and for American Indian and Alaska Native tribes. Tables are also iterated for 86 ancestry groups. The file is available on the Internet (American FactFinder) and on CD-ROM/DVD. American FactFinder also offers various quick tables and geographic comparison tables derived from Summary File 4.

Microdata. Microdata products allow users to prepare their own customized tabulations and cross tabulations of most population and housing subjects, using specially prepared microdata files. These files are the actual responses to census questionnaires, but with names or addresses removed and the geography sufficiently broad to protect confidentiality. Microdata are available on CD-ROM/DVD and may be available for query via the Internet.

Public Use Microdata Sample (PUMS) Files. There are two PUMS files: a 1-percent sample for developing tabulations for metropolitan areas and a 5-percent sample that provides tabulations for Puerto Rico and sub-Puerto Rico areas. Both files are available on CD-ROM/DVD.

Advanced Query Function. Tabulations can be prepared online using the full database of individual responses, subject to restrictions and filters required to protect the confidentiality of individual responses. The Internet availability of this function is subject to policy decisions on access and confidentiality.

Census 2000 advance query function data for Puerto Rico will be available in English on the American FactFinder. The advance query function, however, is not part of the Puerto Rico Spanish module on the American FactFinder.

Printed Reports and Profiles

There will be three printed reports for Puerto Rico. Data for Puerto Rico will also be included in the national summary volume for each series listed below. These reports are sold through the U.S. Government Printing Office. Much of the information in these series is available earlier in other data products. For release and ordering information, see the Census Catalog (https://catalog.mso.census.gov/).

Profiles and other data tables are generally available on the Internet. Printed copies of the profiles are offered as a print-on-demand product. Contact the Customer Services Center (301-763-4636) for pricing and availability.

Summary Population and Housing Characteristics (PHC-1). This publication for Puerto Rico includes information on the 100-percent population and housing subjects. The data are available for Puerto Rico, municipios, municipio subdivisions (barrios and barrios-pueblo, and subbarrios),and places (zonas urbanas and comunidades). This series is comparable to the 1990 CPH-1-53 report, Summary Population and Housing Characteristics. The PHC-1 series is also available in PDF format on the Internet.

Summary Social, Economic, and Housing Characteristics (PHC-2). This publication for Puerto Rico includes information on the sample population and housing subjects. Data are shown for the same geographic areas as Summary Population and Housing Characteristics (PHC-1) described above. This report is comparable to the 1990 CPH-5-53 report, Summary Social, Economic, and Housing Characteristics. The PHC-2 series is available in PDF format on the Internet.

Population and Housing Unit Counts (PHC-3). This publication for Puerto Rico includes population and housing unit counts for Census 2000 as well as the 1990 and earlier censuses. Information on area measurements and population density is included. There is a printed report for Puerto Rico plus a national report (which includes Puerto Rico). The PHC-3 series is available in PDF format on the Internet.

Profiles and Other Data Tables. Demographic profiles, quick tables, and geographic comparison tables include predefined sets of data to meet the needs of the majority of data users. They are convenient and readily available sources when moderate subject and geographic detail is needed. Demographic profiles (PDF) are available on the Census Bureau's Web site. Demographic profiles as well as quick tables and geographic comparison tables are available through American FactFinder.

CENSUS 2000 MAPS AND GEOGRAPHIC PRODUCTS

A variety of maps, boundary files, and other geographic products are available to help users locate and identify geographic areas. These products are available in various media, such as the Internet, CD-ROM, DVD, and, for maps, as print-on-demand products. A complete description of Census 2000 geographic products and resources is available at www.census.gov/geo/www/.

TIGER/Line Files. These files contain geographic boundaries and codes, streets, and coordinates for use with commercially available geographic information systems (GIS) for mapping and other applications.

Census Block Maps. These maps show the boundaries, names, and codes for Puerto Rico, municipios, municipio subdivisions, places, census tracts, and census blocks. This map series is also produced by specified governmental units (e.g., municipios).

Census Tract Outline Maps. These municipio maps provide the boundaries and numbers of census tracts and names of features underlying the boundaries. They also show the boundaries, names, and codes for municipios, municipio subdivisions, and places.

Reference Maps. This series shows the boundaries for tabulation areas including Puerto Rico, municipios, municipio subdivisions and places. This series includes the Puerto Rico and municipio subdivision outline maps, urbanized area maps, and metropolitan area maps. These maps vary from page size to wall size.

Generalized Boundary Files. These files are designed for use in a geographic information system (GIS) or similar computer mapping software. Boundary files are available for most levels of census geography.

Thematic Maps. These colorful maps display Census 2000 data on such topics as population density and population distribution.

REFERENCE MATERIALS

The reference materials for Census 2000 are available at the Census Bureau's Internet site (www.census.gov) or, in the case of CD-ROMs/DVD, on the product itself.

Census 2000 Gateway. This page provides descriptions and links to Internet tables and reference materials relating to Census 2000. It is available at http://www.census.gov/main/ www/cen2000.html or by selecting the Census 2000 logo on the Census Bureau's home page (www.census.gov).

Census Online Catalog. Census 2000 data products, their availability, and their prices are described in the Catalog portion of the Web site. The catalog can be reached from the Census Bureau home page by selecting Catalog from the side bar or at https://catalog.mso.census.gov.

American FactFinder®. American FactFinder (AFF) is the system that presents, via the Internet, comprehensive data from Census 2000 and other Census Bureau data programs. Reference materials about the data, including subject and geographic glossaries, are included. In addition, AFF presents reference maps, which provide boundaries and features for the requested geography, and thematic maps, which offer data in a map presentation.

All data and all geography available in the Census 2000 Summary Files are accessible through AFF. FactFinder is available through the Census Bureau's home page (www.census.gov) or from factfinder.census.gov.

Technical Documentation. Technical documentation includes an abstract, a how-to-use chapter, the table layouts, the summary level sequence chart, the subject and geographic glossaries, accuracy of the data, and the data dictionary. CD-ROM and DVD products include the relevant technical documentation file on the disc. Technical documentation for files released on CD-ROM/DVD is also available on the Web site at http://www.census.gov/prod/cen2000/.

SOURCES OF ASSISTANCE

U.S. Census Bureau. Census 2000 CD-ROM and DVD products are available through the Census Bureau's Customer Services Center. These can be ordered via e-commerce from the Census Catalog at https://catalog.mso.census.gov/ or by telephoning Customer Services at 301-763-4636.

The Census Bureau also has an active customer information program, the Partnership and Data Services (PDS) program, which provides information about Census Bureau statistics and offers training and assistance to data users. The Partnership and Data Services specialists in the Census Bureau's Boston Regional Office answer questions from Puerto Rico. Contact information is available at http://www.census.gov/contacts/www/c-regoff.html.

Superintendent of Documents, U.S. Government Printing Office (GPO). The GPO (www.gpo.gov) handles the sale of most of the federal government's publications, including Census 2000 reports. For the current information on ordering publications from GPO, see http://bookstore.gpo.gov/prf/ordinfo.html.

Puerto Rico Data Center. The Census Bureau furnishes data products, training in data access and use, technical assistance, and consultation to Puerto Rico. The Puerto Rico Data Center offers publications for reference, specially prepared reports, maps, other products, and assistance to data users. A component of the program is the Business and Industry Data Center (BIDC) Program, which supports the business community by expanding services to government, academic, and nonprofit organizations that directly serve businesses. To access information about the Puerto Rico Data Center, access http://www.census.gov/sdc/www/.

Census Information Centers. The Census Information Center (CIC) program is a cooperative activity between the Census Bureau and national nonprofit organizations representing interests of racial and ethnic communities. Participants include groups in the United States and Puerto Rico. The program objective is to make census information and data available to the participating organizations for analysis, policy planning, and for further dissemination through a network of regional and local affiliates. For a listing of the organizations and the contacts, access http://www.census.gov/clo/www/cic.html.

The Census Bureau's Customer Liaison Office administers both the Puerto Rico Data Center and CIC programs. For more information on programs of that office, access http://www.census.gov/clo/www/clo.html.

Appendix F.
Maps

Puerto Rico and the Caribbean Area

U.S. Census Bureau, Census 2000

Municipios

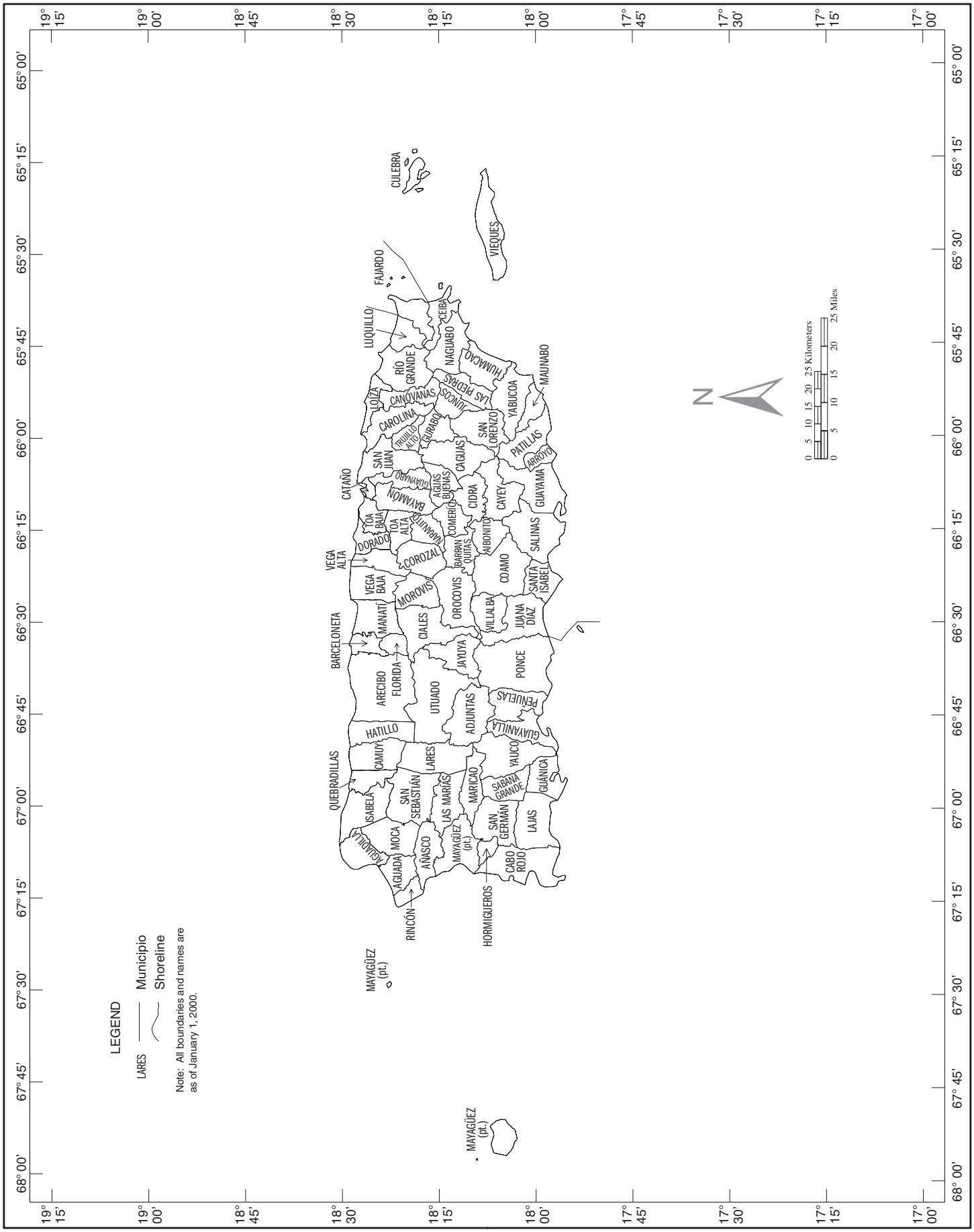
LEGEND
LARES
Municipio
Shoreline
Note: All boundaries and names are as of January 1, 2000.
0 5 10 15 20 25 Kilometers
0 5 10 15 20 25 Miles
N
CULEBRA
VIEQUES
FAJARDO
CEIBA
LUQUILLO
NAGUABO
HUMACAO
MAUNABO
YABUCOA
RÍO GRANDE
LOÍZA
CANÓVANAS
LAS PIEDRAS
JUNCOS
CAROLINA
TRUJILLO ALTO
GURABO
SAN LORENZO
PATILLAS
ARROYO
CAGUAS
SAN JUAN
CATAÑO
GUAYNABO
AGUAS BUENAS
GUAYAMA
BAYAMÓN
CIDRA
CAYEY
TOA BAJA
TOA ALTA
NARANJITO
COMERÍO
ALBONITO
DORADO
SALINAS
VEGA ALTA
COROZAL
BARRANQUITAS
COAMO
VEGA BAJA
MOROVIS
OROCOVIS
SANTA ISABEL
BARCELONETA
MANATÍ
CIALES
VILLALBA
JUANA DÍAZ
ARECIBO
FLORIDA
JAYUYA
PONCE
UTUADO
ADJUNTAS
PEÑUELAS
HATILLO
GUAYANILLA
QUEBRADILLAS
CAMUY
LARES
YAUCO
ISABELA
SAN SEBASTIÁN
LAS MARÍAS
MARICAO
SABANA GRANDE
GUÁNICA
AGUADILLA
MOCA
AÑASCO
MAYAGÜEZ (pt.)
SAN GERMÁN
LAJAS
AGUADA
CABO ROJO
RINCÓN
HORMIGUEROS
MAYAGÜEZ (pt.)
MAYAGÜEZ (pt.)
68° 00'
67° 45'
67° 30'
67° 15'
67° 00'
66° 45'
66° 30'
66° 15'
66° 00'
65° 45'
65° 30'
65° 15'
65° 00'
19° 15'
19° 00'
18° 45'
18° 30'
18° 15'
18° 00'
17° 45'
17° 30'
17° 15'
17° 00'

Municipio Subdivision Outline Map Legend and Municipio Location Index

Map Legend

MOCA		Municipio
ZANJA		Municipio Subdivision[1]
La Cruz		Subbarrio
San Juan		Census Designated Place[1]
Lago Dos Bocas		Large River, Lake, Water Body, or Shoreline
		A fishhook joins contiguous and/or discontiguous parts of the same geographic entity

[1] A '*' following a place name indicates that the place is coextensive with a separate municipio subdivision. The municipio subdivision name is shown only if different than the name of the place.

Note: All legal boundaries and names are as of January 1, 2000. Where municipio, municipio subdivision, and/or subbario boundaries coincide, the map shows the boundary symbol for the highest level of these geographic entities. The municipio boundary is always shown. Where a municipio, municipio subdivision or subbario boundary coincides with a place boundary, the map does not show the place boundary symbol. Any geographic entity name may include '(pt.)' if some portion of the entity extends beyond the limits of the map area displayed on the page, or if multiple discontiguous pieces of the entity have been discretely labeled on the page. A geographic entity name may include '(pts.)' if many discontiguous pieces exist for that entity that cannot be discretely labeled. The boundaries shown on this map are for Census Bureau statistical data collection and tabulation purposes only; their depiction and designation for statistical purposes does not constitute a determination of jurisdictional authority or rights of ownership or entitlement.

Map Sections

Municipio Location Index

This list presents the reference coordinates for each municipio on the municipio subdivision outline map. Map section numbers refer to the municipio subdivision outline maps only.

MUNICIPIO	MAP SEC	MAP REF
Adjuntas	15	BM-AV
Aguada	1	BH-AT
Aguadilla	1	BI-AS
Aguas Buenas	11	BU-AU
Aibonito	13	BS-AW
Arecibo	3	BN-AS
Arroyo	12	BV-AY
Añasco	1	BI-AU
Barceloneta	4	BP-AS
Barranquitas	13	BS-AV
Bayamón	5	BT-AT
Cabo Rojo	16	BH-AX
Caguas	11	BV-AV
Camuy	2	BL-AS
Canóvanas	6	BX-AU
Carolina	6	BW-AT
Cataño	5	BU-AS
Cayey	11	BU-AW
Ceiba	7	CB-AU
Ciales	4	BP-AU
Cidra	11	BU-AV
Coamo	13	BR-AW
Comerío	11	BT-AV
Corozal	5	BS-AU
Culebra	8	CE-AU
Dorado	5	BS-AS
Fajardo	7	CA-AT
Florida	4	BP-AT
Guayama	12	BU-AY
Guayanilla	15	BM-AX
Guaynabo	5	BU-AT
Gurabo	11	BW-AU
Guánica	16	BK-AY
Hatillo	3	BM-AS
Hormigueros	16	BI-AW
Humacao	10	BY-AW
Isabela	2	BJ-AS
Jayuya	3	BO-AV
Juana Díaz	14	BQ-AY
Juncos	10	BX-AV
Lajas	16	BJ-AY
Lares	2	BL-AU
Las Marías	2	BK-AV
Las Piedras	10	BX-AV
Loíza	6	BX-AS
Luquillo	7	BZ-AT
Manatí	4	BQ-AS
Maricao	16	BK-AV
Maunabo	12	BX-AY
Mayagüez	17	BI-AV
Moca	1	BJ-AT
Morovis	4	BQ-AU
Naguabo	10	BZ-AV
Naranjito	5	BS-AU
Orocovis	4	BQ-AV
Patillas	12	BW-AX
Peñuelas	15	BN-AX
Ponce	14	BO-AX
Quebradillas	2	BK-AS
Rincón	1	BG-AT
Río Grande	6	BY-AT
Sabana Grande	16	BK-AX
Salinas	13	BS-AY
San Germán	16	BJ-AW
San Juan	6	BV-AS
San Lorenzo	11	BW-AW
San Sebastián	2	BK-AU
Santa Isabel	13	BR-AY
Toa Alta	5	BT-AT
Toa Baja	5	BT-AS
Trujillo Alto	6	BW-AT
Utuado	3	BN-AU
Vega Alta	5	BR-AS
Vega Baja	4	BR-AS
Vieques	9	CC-AW
Villalba	14	BQ-AW
Yabucoa	10	BX-AX
Yauco	15	BL-AX

Municipios, Municipio Subdivisions, Subbarrios, and Places – Section 1

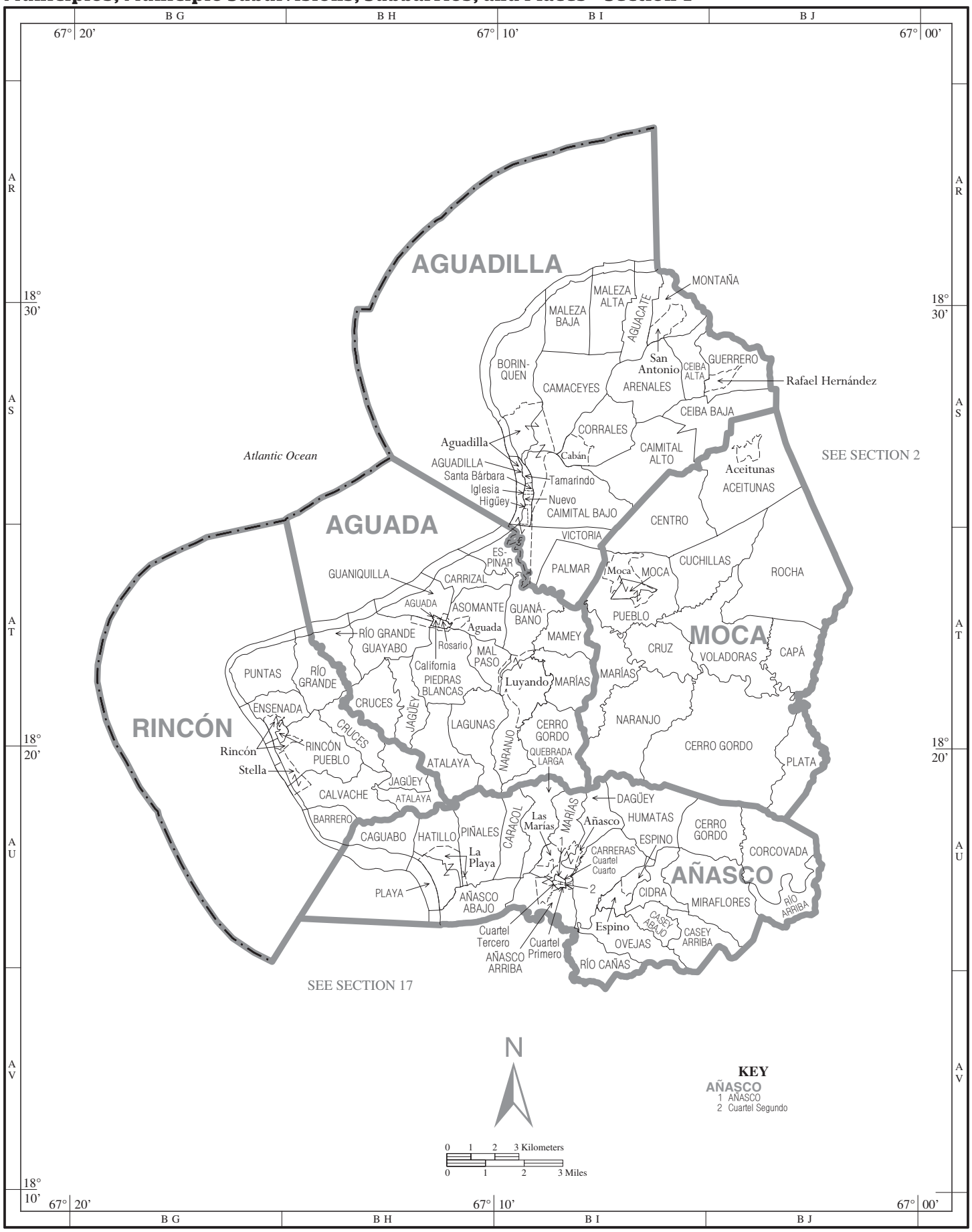

Municipios, Municipio Subdivisions, Subbarrios, and Places – Section 2

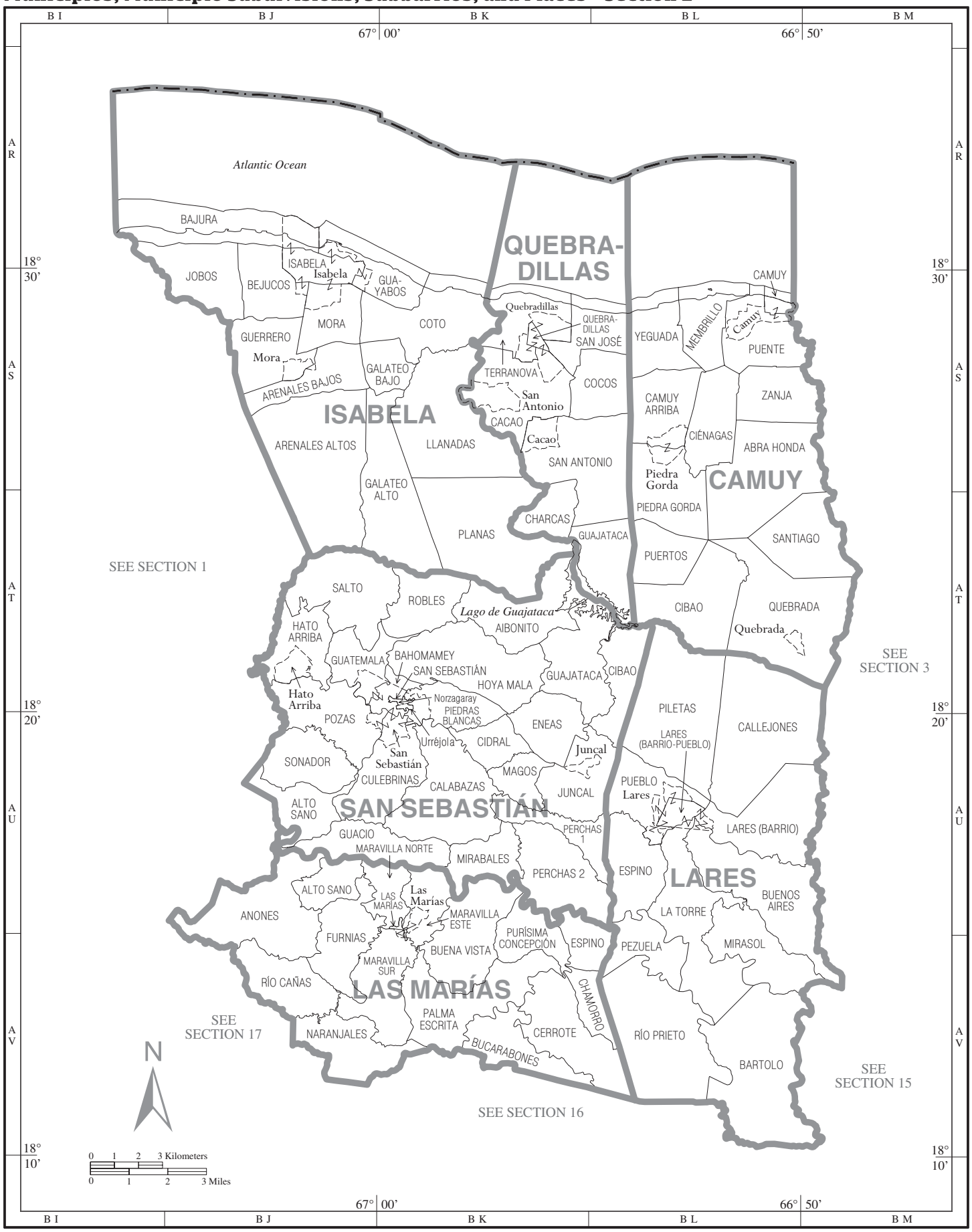

Municipios, Municipio Subdivisions, Subbarios, and Places – Section 3

U.S. Census Bureau, Census 2000

Municipios, Municipio Subdivisions, Subbarrios, and Places – Section 4

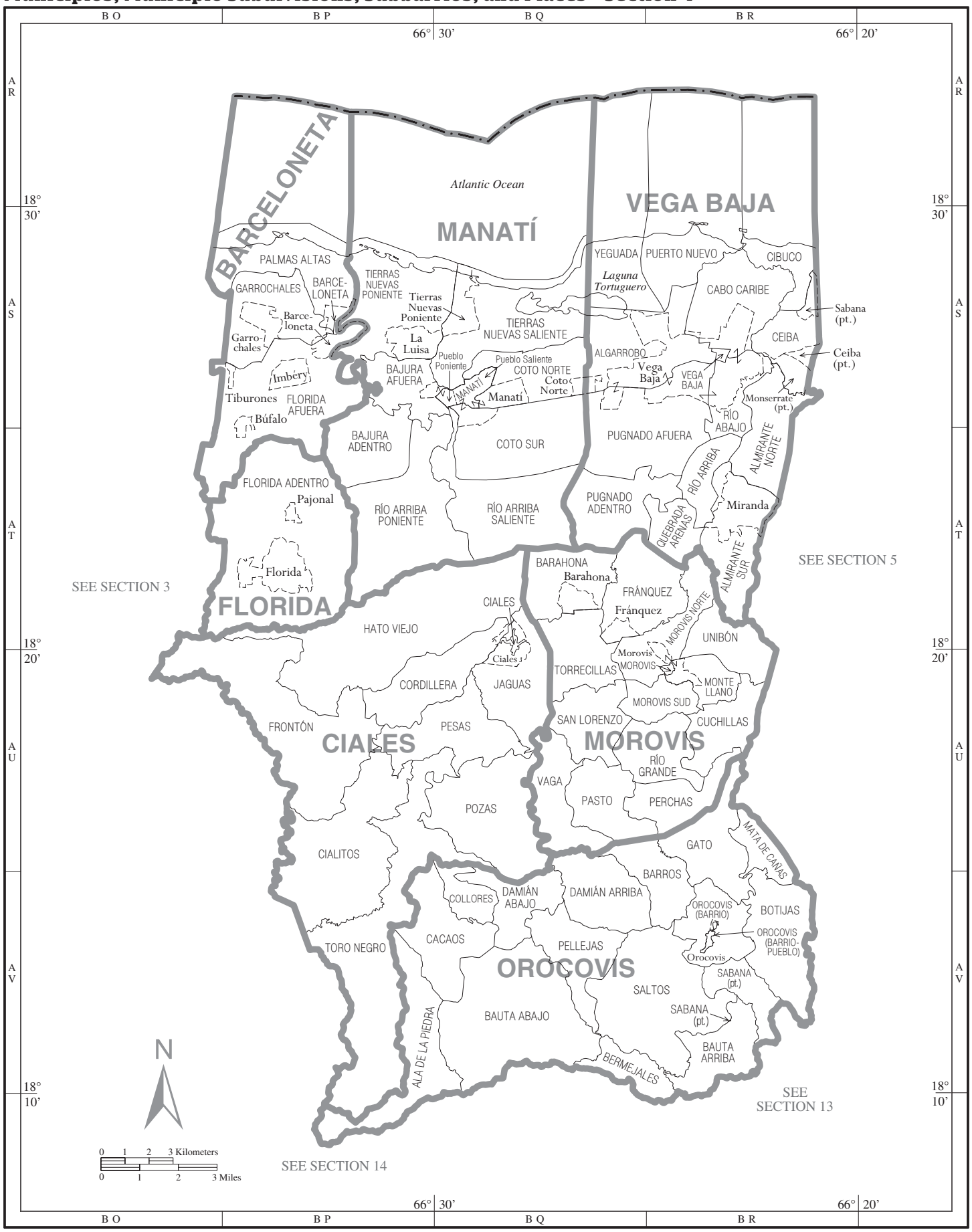

Municipios, Municipio Subdivisions, Subbarrios, and Places – Section 5

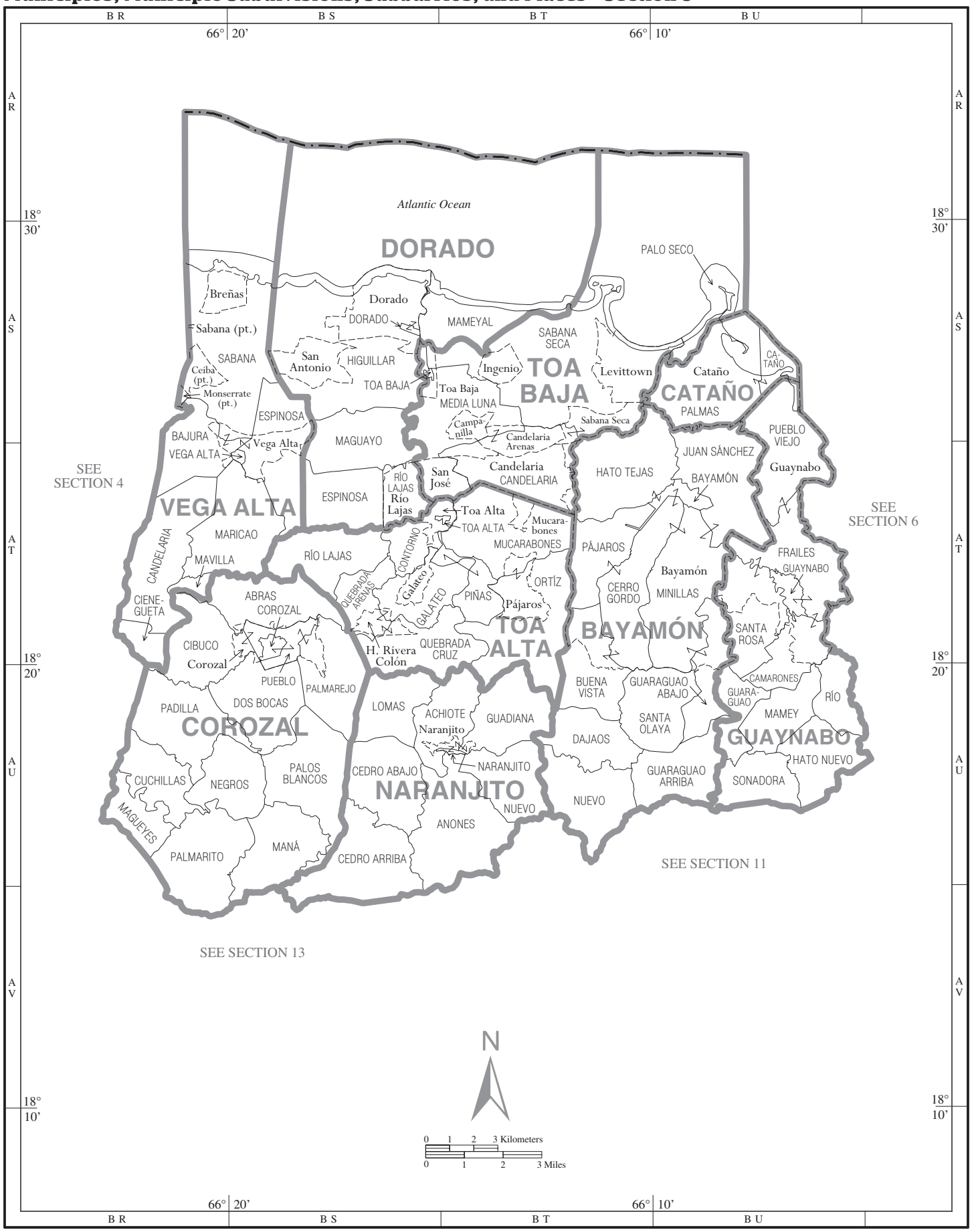

Municipios, Municipio Subdivisions, Subbarrios, and Places – Section 6

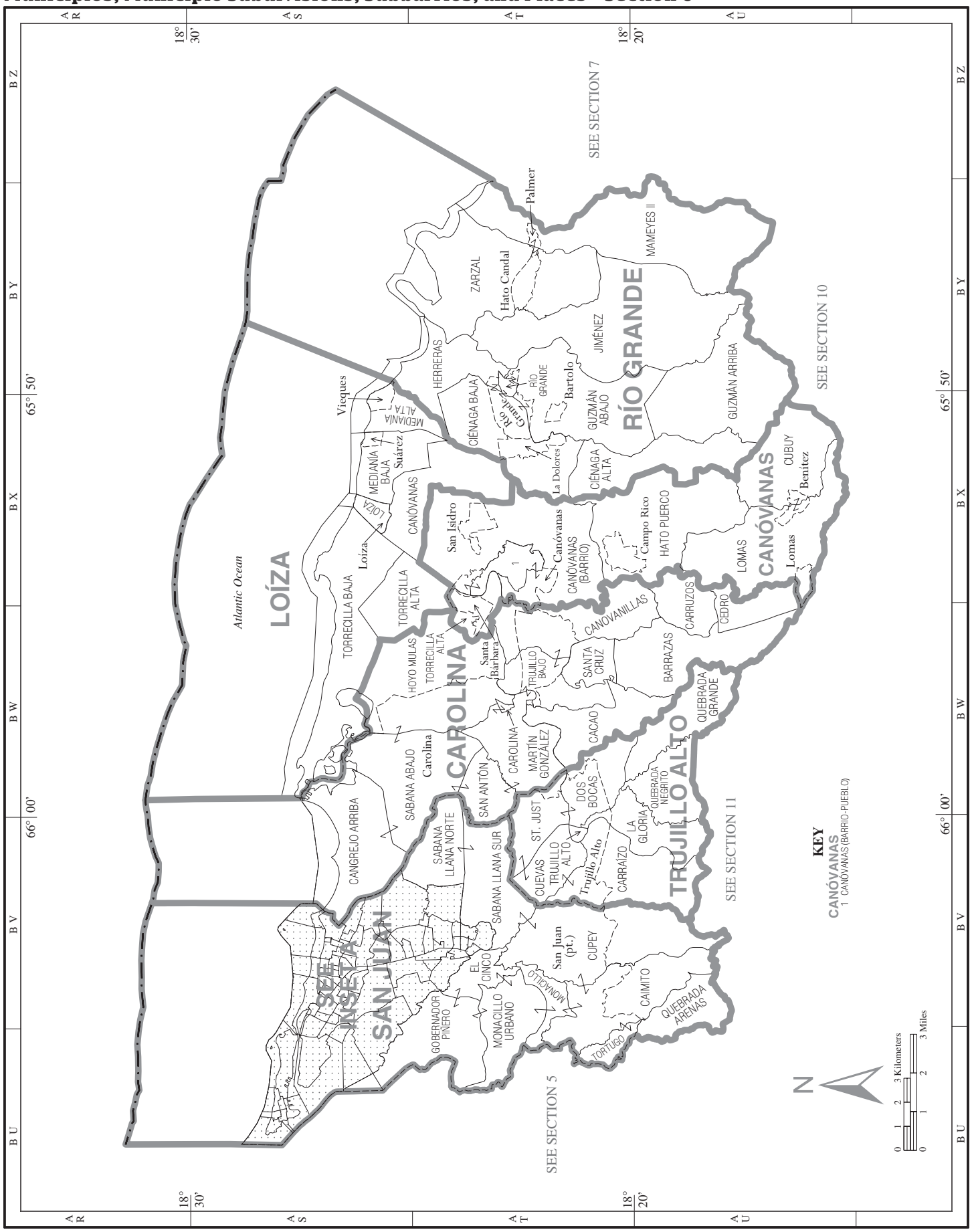

Municipios, Municipio Subdivisions, Subbarios, and Places – Section 7

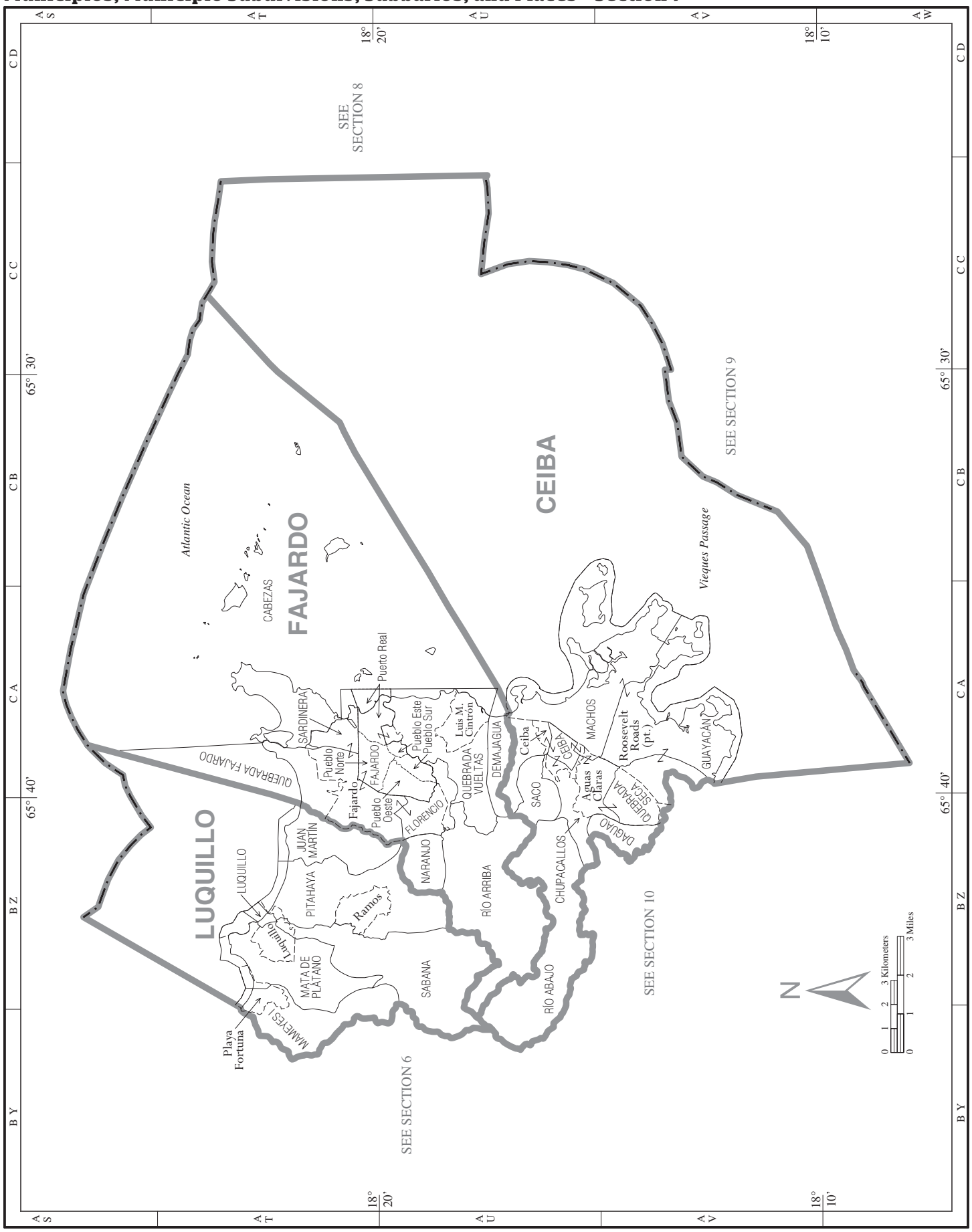

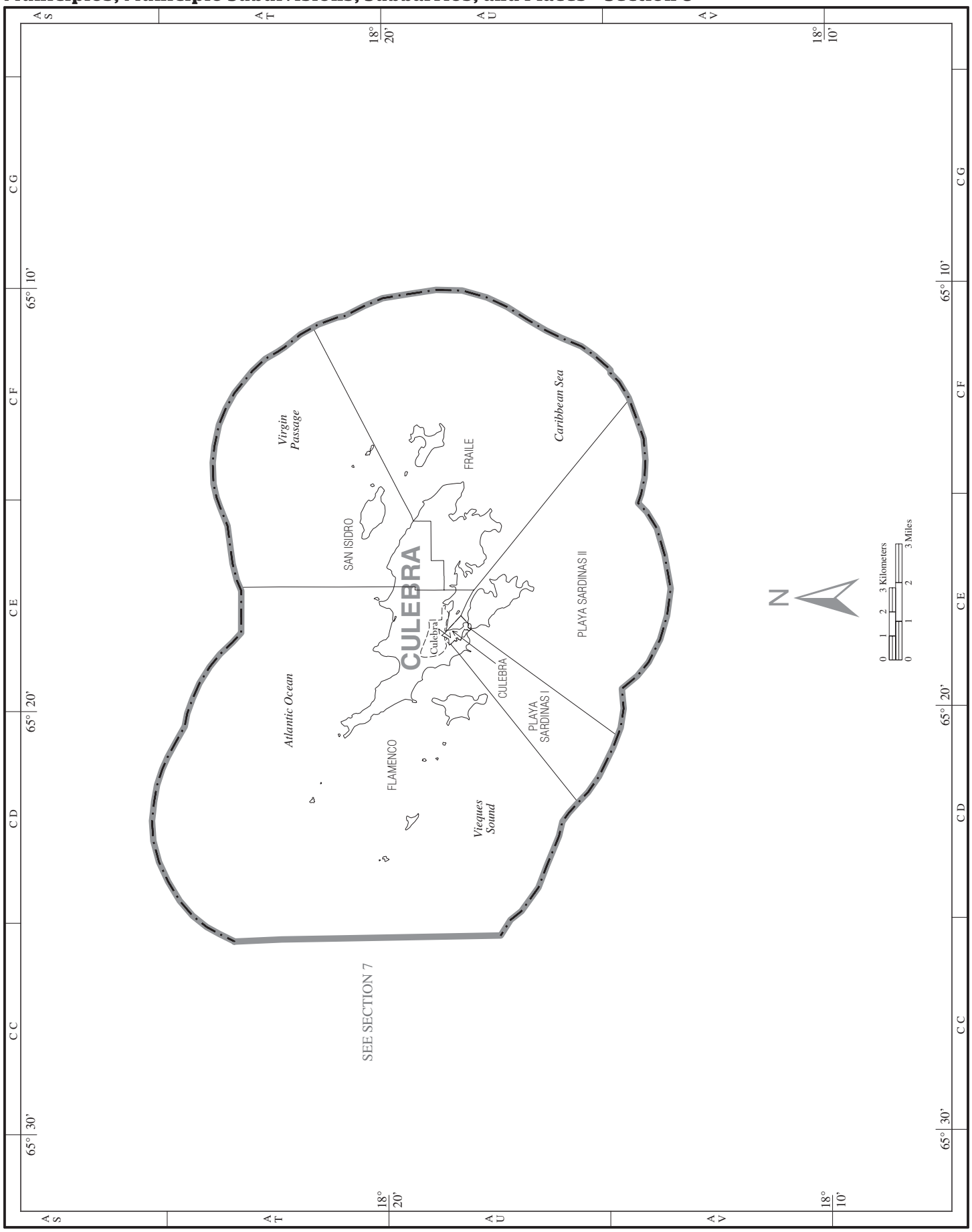
CULEBRA
Culebra
Virgin Passage
Caribbean Sea
Atlantic Ocean
Vieques Sound
SAN ISIDRO
FRAILE
FLAMENCO
CULEBRA
PLAYA SARDINAS I
PLAYA SARDINAS II
SEE SECTION 7
N
0 1 2 3 Kilometers
0 1 2 3 Miles
18° 20'
18° 10'
65° 30'
65° 20'
65° 10'
A S
A T
A U
A V
C C
C D
C E
C F
C G

Municipios, Municipio Subdivisions, Subbarrios, and Places – Section 9

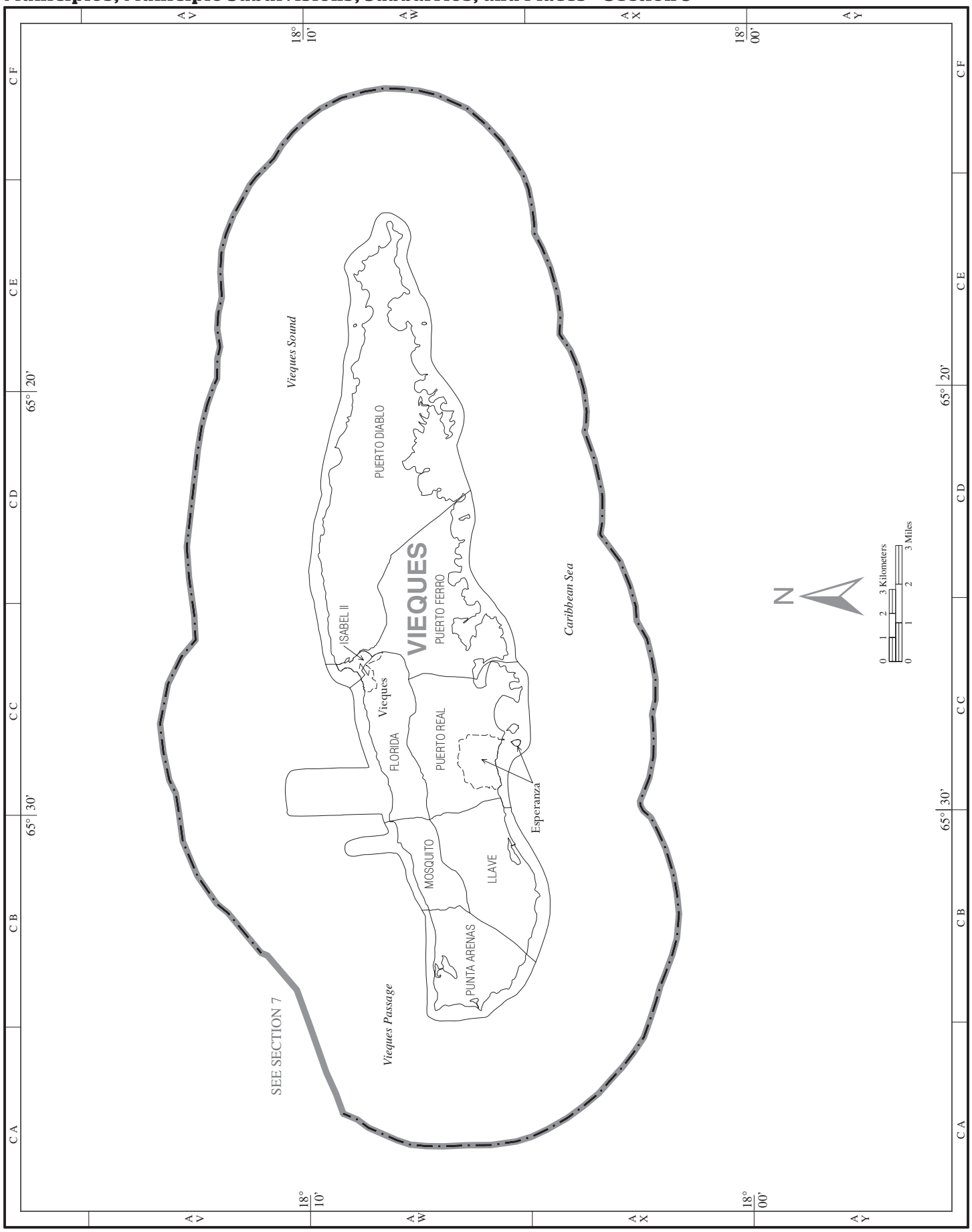

Municipios, Municipio Subdivisions, Subbarrios, and Places – Section 10

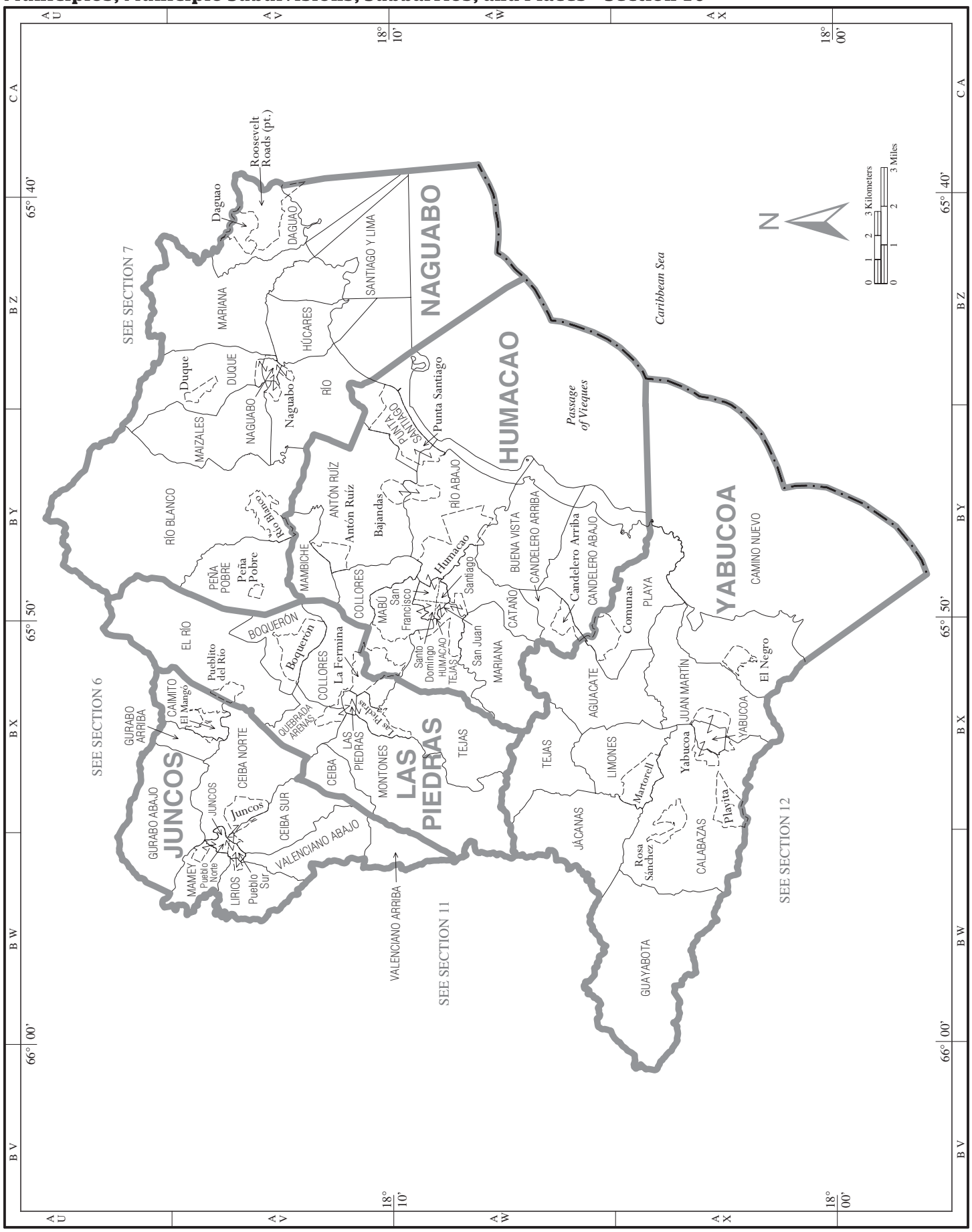

Municipios, Municipio Subdivisions, Subbarrios, and Places – Section 11

Municipios, Municipio Subdivisions, Subbarrios, and Places – Section 12

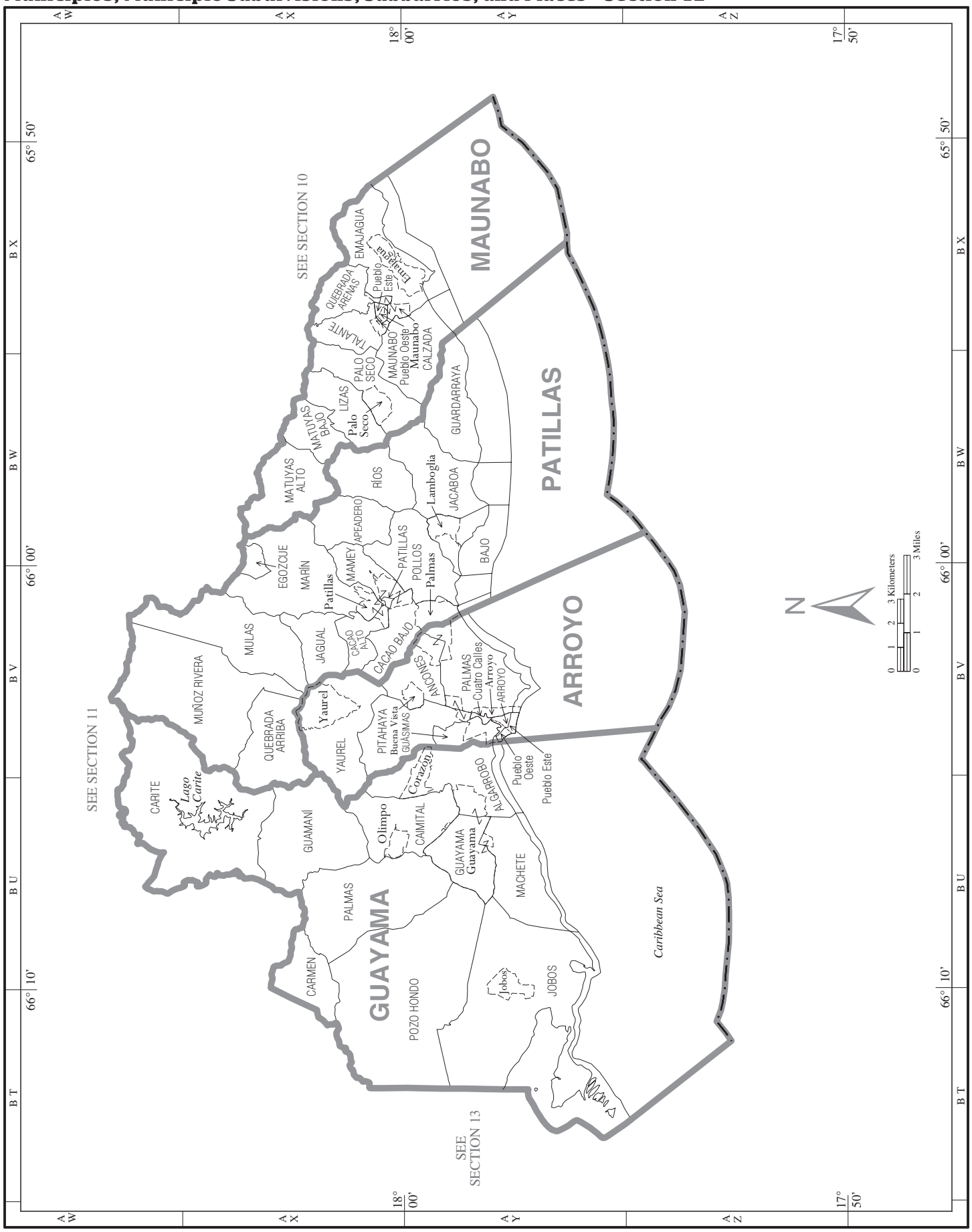

Municipios, Municipio Subdivisions, Subbarrios, and Places – Section 13

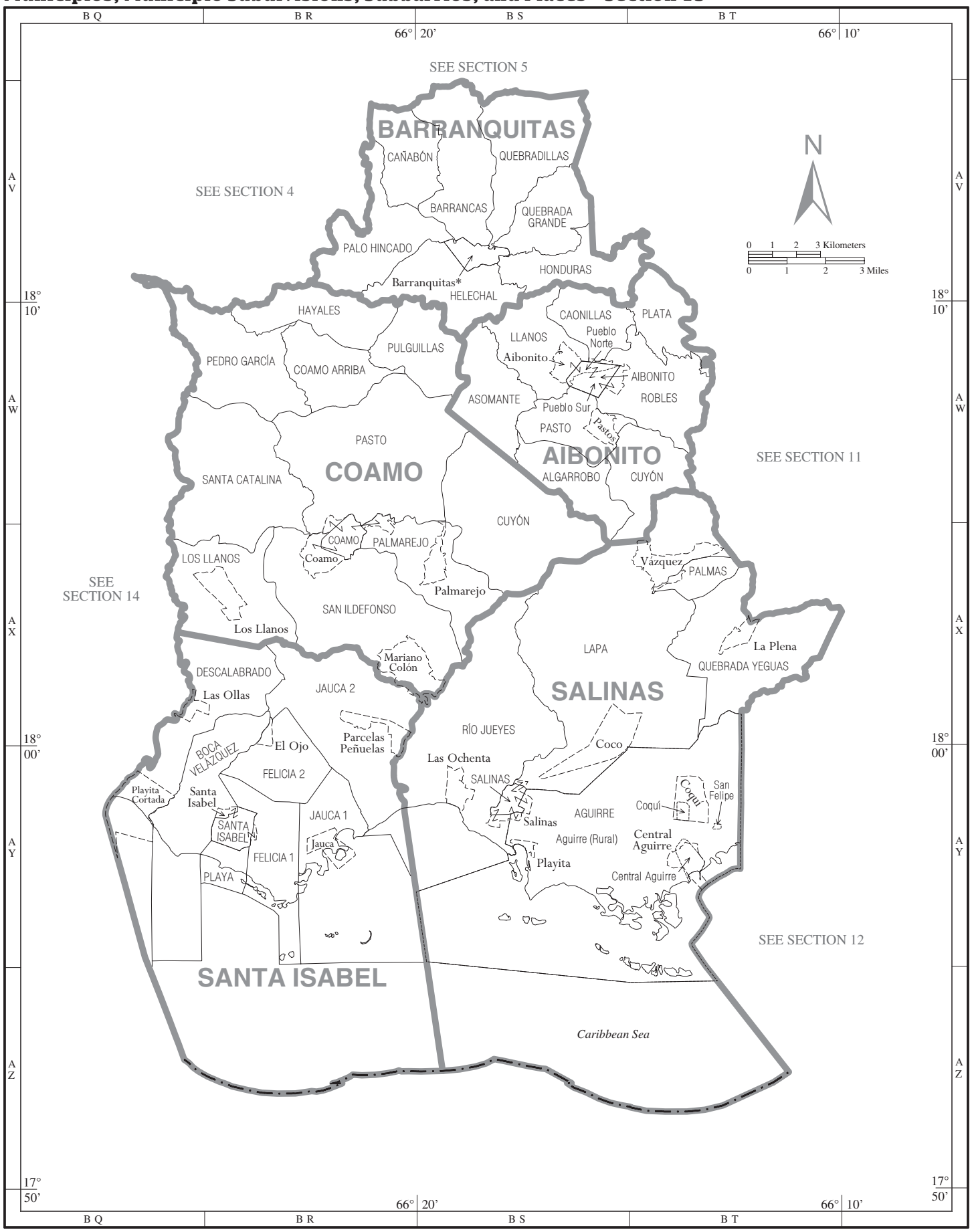

Municipios, Municipio Subdivisions, Subbarrios, and Places – Section 14

Municipios, Municipio Subdivisions, Subbarrios, and Places – Section 15

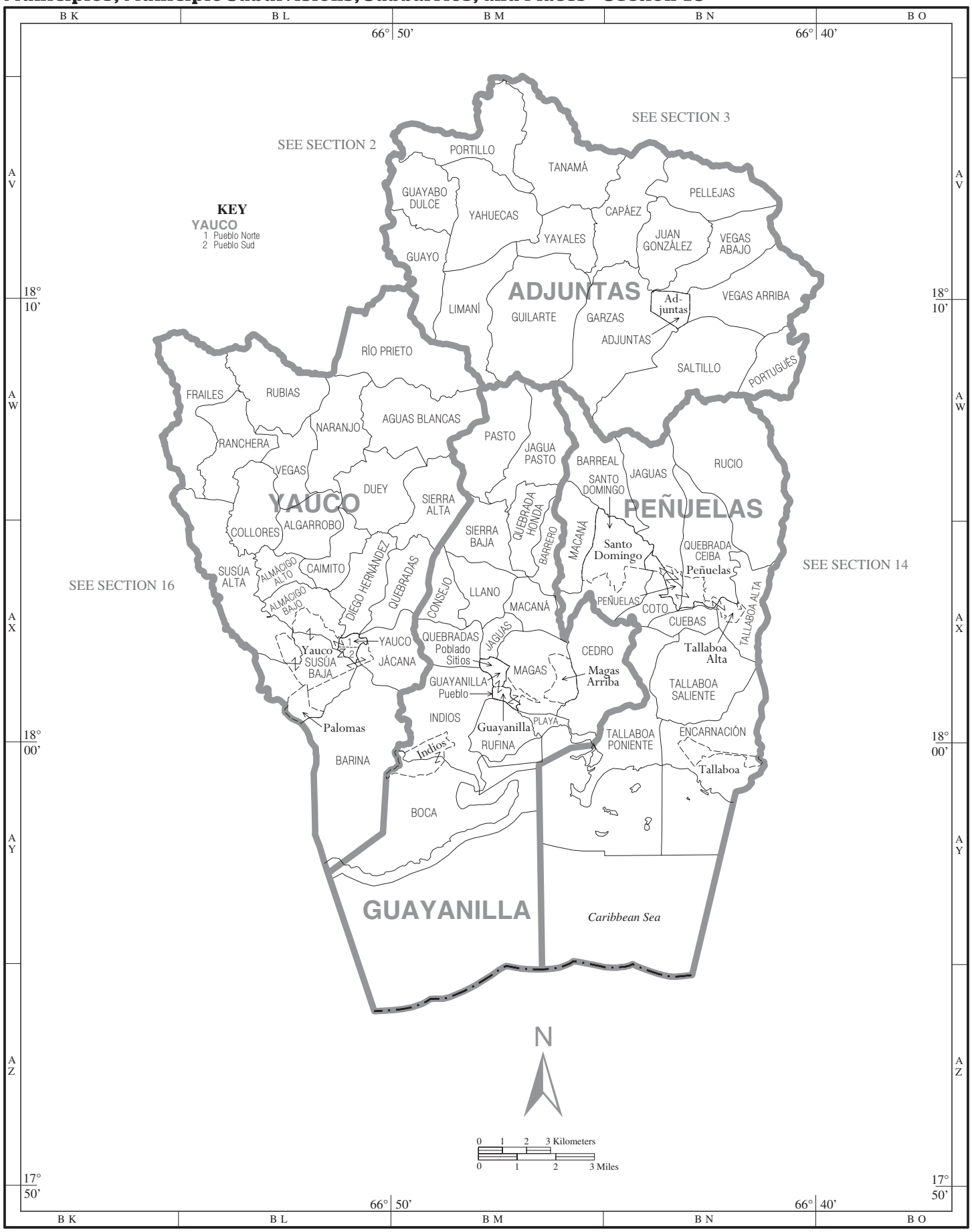

U.S. Census Bureau, Census 2000

Municipios, Municipio Subdivisions, Subbarios, and Places – Section 16

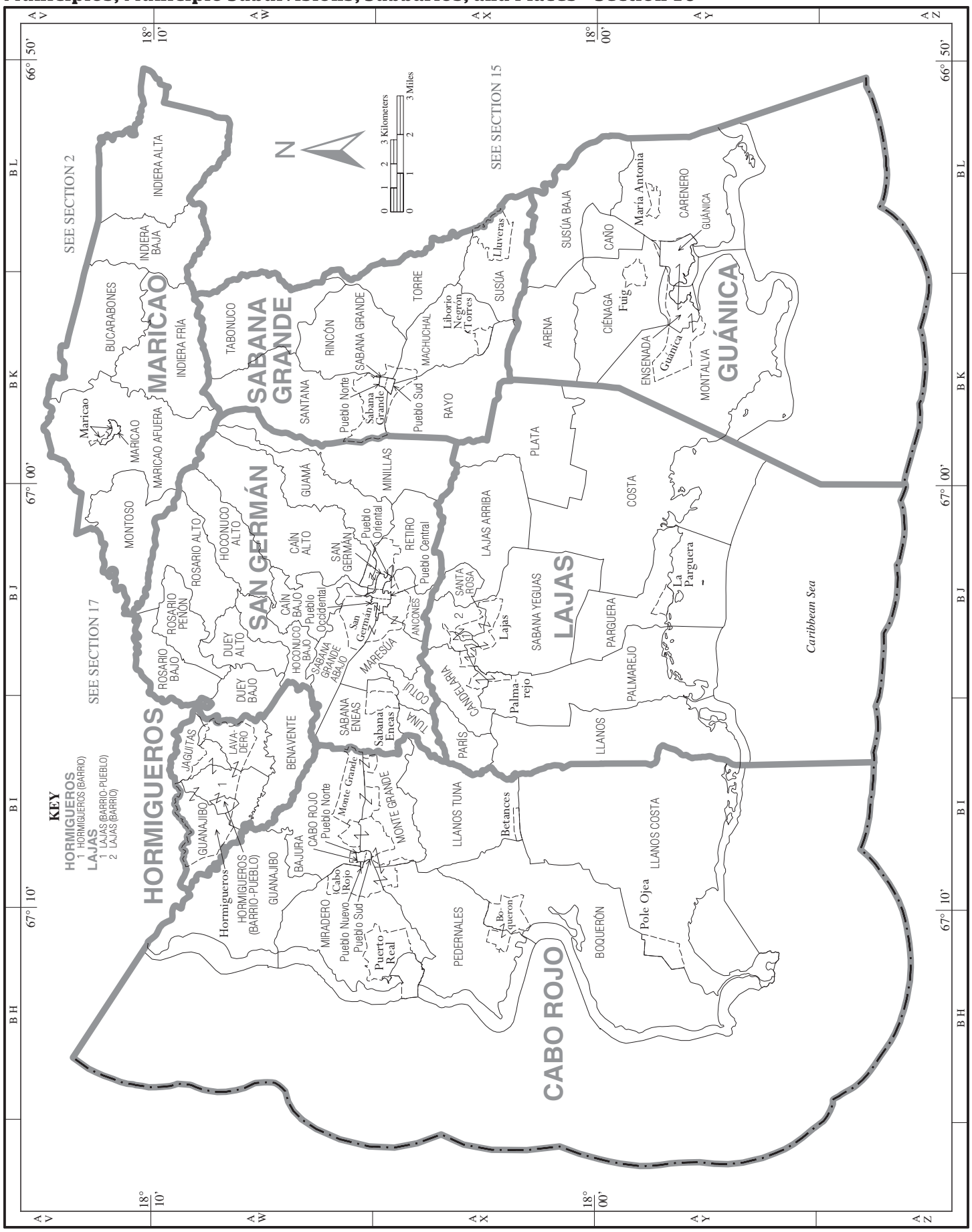

Municipios, Municipio Subdivisions, Subbarios, and Places – Section 17

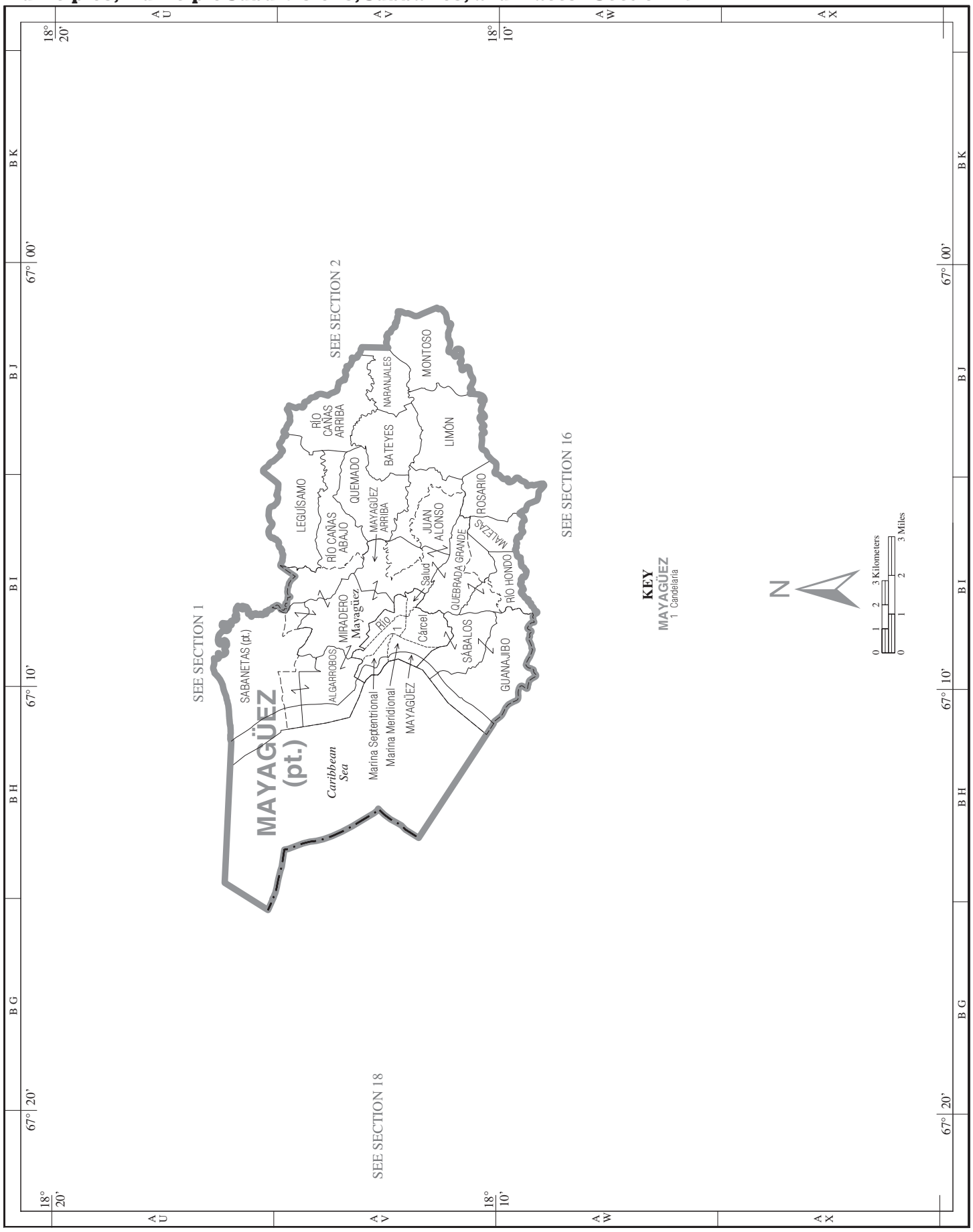

Municipios, Municipio Subdivisions, Subbarios, and Places – Section 18

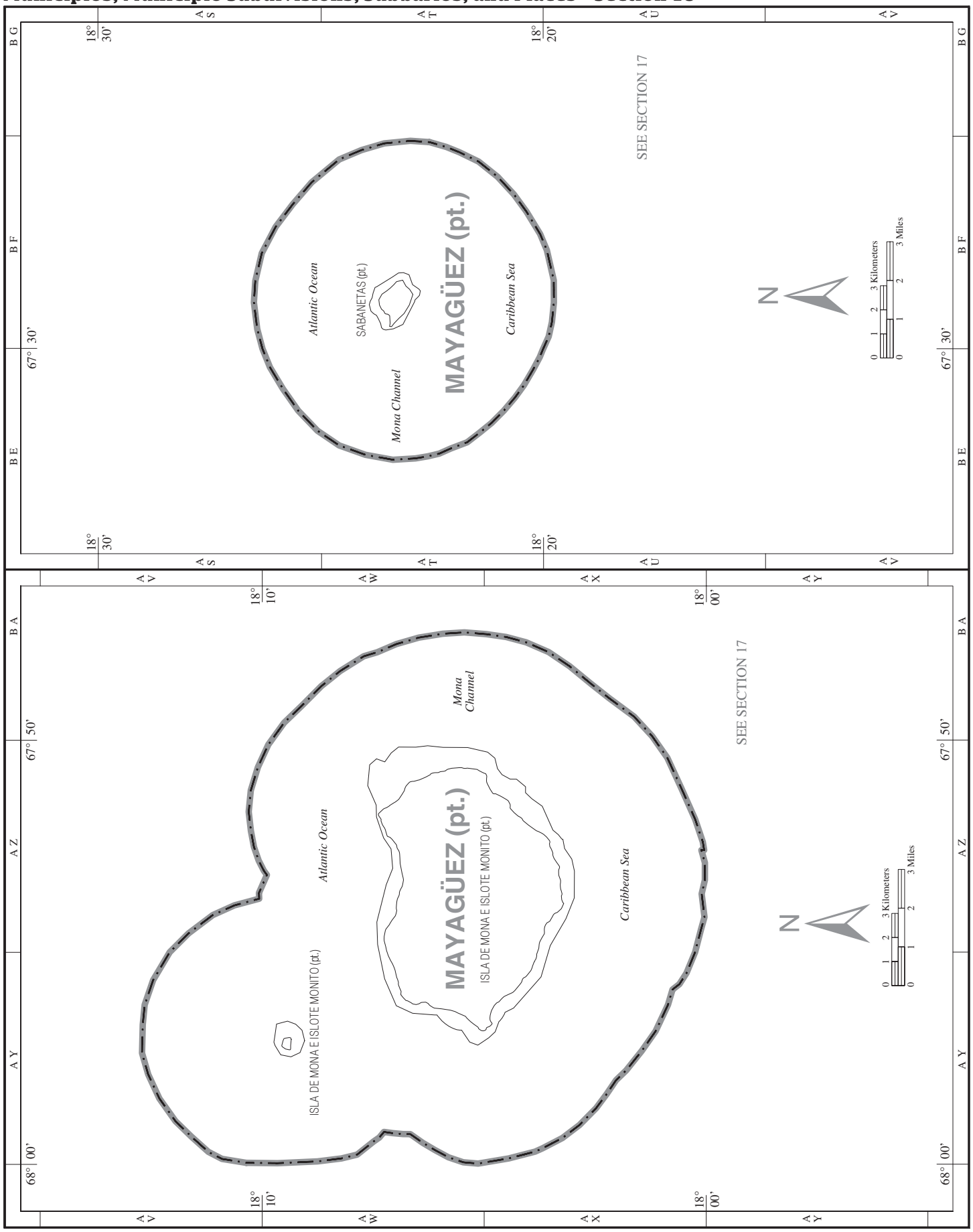

Municipios, Municipio Subdivisions, Subbarios, and Places – Inset A

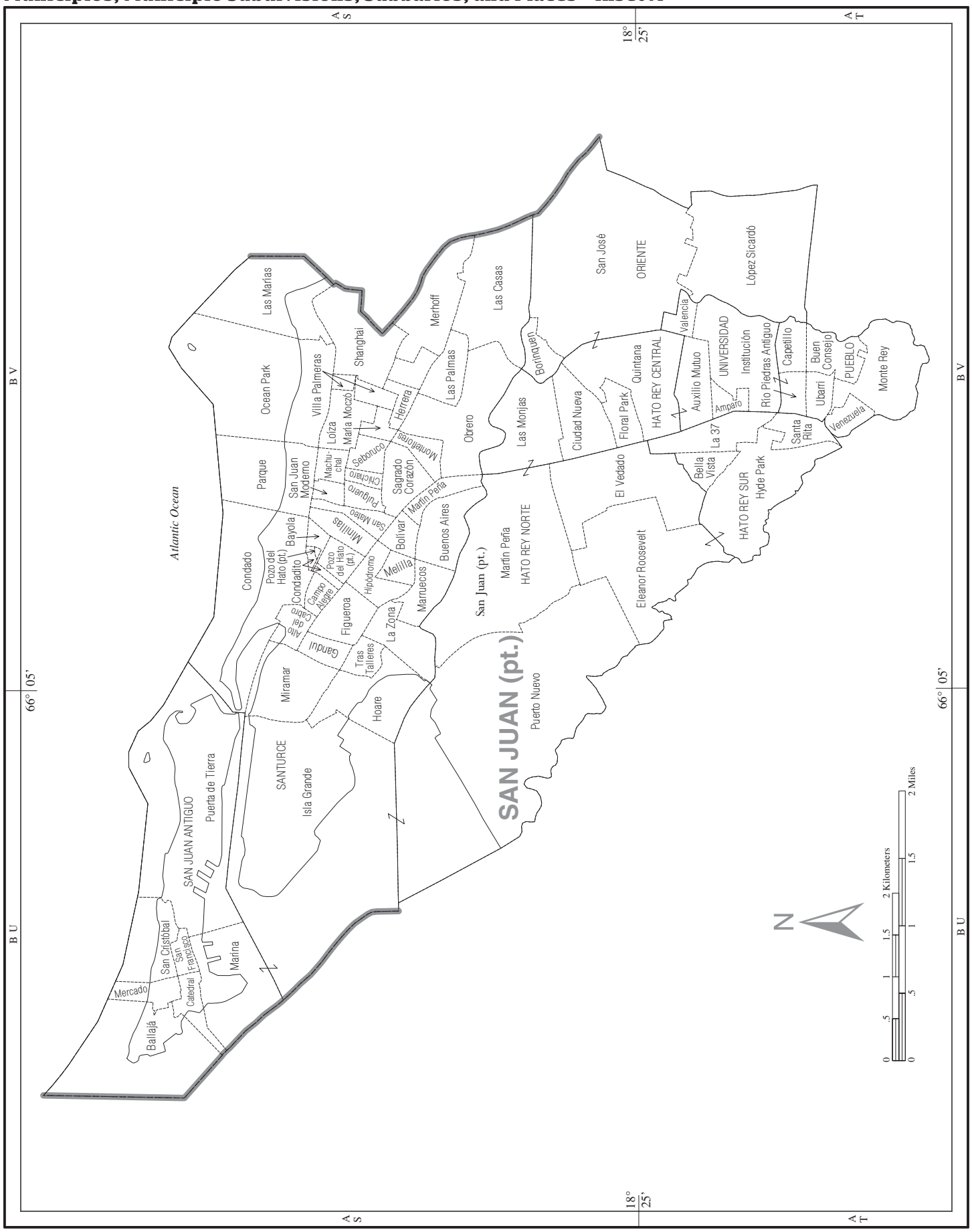

Appendix G.
Accuracy of the Data

INTRODUCTION

The data contained in this product are based on the Census 2000 sample. The data are estimates of the actual figures that would have been obtained from a complete count. Estimates derived from a sample are expected to be different from the 100-percent figures because they are subject to sampling and nonsampling errors. Sampling error in data arises from the selection of people and housing units included in the sample. Nonsampling error affects both sample and 100-percent data and is introduced as a result of errors that may occur during the data collection and processing phases of the census. This chapter provides a detailed discussion of both types of errors and a description of the estimation procedures.

MASTER ADDRESS FILE DEVELOPMENT

The method of questionnaire delivery in Puerto Rico was Update/Leave. The address list for Puerto Rico was constructed during a Census Bureau field operation called Address Listing. Census employees were sent to the field with maps of their assignment areas and were instructed to record the city-style address, noncity-style address or location description, or possibly some combination of the above, for every housing unit. In addition, the location of the unit was noted on the census map with what is known as a *map spot*. This operation took place in the fall of 1998.

After processing the Address Listing data, the Census Bureau could tabulate the number of housing units in each block. Municipios participating in the local review operation were sent lists of housing unit counts by block. This operation was called LUCA 99. When a LUCA 99 participant disagreed with a Census block count, the contested block was sent out for LUCA 99 recanvassing. Census employees were redeployed to make updates to the address list. In addition, there was a LUCA 99 appeal process for settling housing unit status discrepancies that could potentially add units to the address list. The LUCA 99 recanvassing and LUCA 99 appeal process took place at various times during the DMAF updating process.

The last address list-building operation in the Update/Leave areas was the Update/Leave operation itself. This operation was responsible for having a census questionnaire hand-delivered at every housing unit. The MAF and the maps were updated during this process.

People who do not receive a questionnaire at their house could submit a Be Counted Form, or they could call Telephone Questionnaire Assistance and have their information collected over the telephone. Addresses from these operations that did not match those already on the DMAF were visited in a Field Verification operation to determine if they existed. Verified addresses were added to the address list.

Follow-up operations provided additional information about housing units listed on the DMAF. In Nonresponse Followup (NRFU), enumerators followed up on units that had not returned a preaddressed census form. These units could be enumerated, deemed vacant, or possibly deleted. At the same time, units that did not appear on the address list could be added and enumerated concurrently. The Coverage Improvement Follow Up operation provided a second check on NRFU vacant and deleted units. Adds were also possible.

SERVICE-BASED ENUMERATION

Service Based Enumeration was designed to account for people without a usual residence who use service facilities (i.e., shelters, soup kitchens and mobile food vans). Only people using the service facility on the interview day were enumerated. In addition, people enumerated in Targeted Non-Shelter Outdoor Locations (TNSOLS) and people without a usual residence that filed Be Counted Forms (BCF) augmented the count. **This component of the enumeration should *not* be interpreted as a complete count of the population without a usual residence.**

SAMPLE DESIGN

Every person and housing unit in the United States and Puerto Rico was asked basic demographic and housing questions (for example, race, age, and relationship to householder). A sample of these people and housing units was asked more detailed questions about items, such as income, occupation, and housing costs. The sampling unit for Census 2000 was the housing unit, including all occupants. There were four different housing unit sampling rates used in the United States: 1-in-8, 1-in-6, 1-in-4, and 1-in-2 (designed for an overall average of about 1-in-6). Housing units in Puerto Rico were sampled at a constant 1-in-6 rate in all blocks. For people living in group quarters or enumerated at long form eligible service sites (shelters and soup kitchens), the sampling unit was the person and the sampling rate was 1-in-6.

In Puerto Rico, the Census Bureau used the Decennial Master Address File (DMAF) to select electronically a probability sample. The questionnaires were hand-delivered to selected addresses with instructions to complete and mail back the form.

CONFIDENTIALITY OF THE DATA

The Census Bureau has modified or suppressed some data in this data release to protect confidentiality. Title 13 United States Code, Section 9, prohibits the Census Bureau from publishing results in which an individual can be identified. The Census Bureau's internal Disclosure Review Board sets the confidentiality rules for all data releases. A checklist approach is used to ensure that all potential risks to the confidentiality of the data are considered and addressed.

Title 13, United States Code. Title 13 of the United States Code authorizes the Census Bureau to conduct censuses and surveys. Section 9 of the same Title requires that any information collected from the public under the authority of Title 13 be maintained as confidential. Section 214 of Title 13 and Sections 3559 and 3571 of Title 18 of the United States Code provide for the imposition of penalties of up to 5 years in prison and up to $250,000 in fines for wrongful disclosure of confidential census information.

Disclosure limitation. Disclosure limitation is the process for protecting the confidentiality of data. A disclosure of data occurs when someone can use published statistical information to identify an individual who provided information under a pledge of confidentiality. Using disclosure limitation procedures, the Census Bureau modifies or removes the characteristics that put confidential information at risk for disclosure. Although it may appear that a table shows information about a specific individual, the Census Bureau has taken steps to disguise the original data while making sure the results are still useful. The techniques used by the Census Bureau to protect confidentiality in tabulations vary, depending on the type of data.

Data swapping. Data swapping is a method of disclosure limitation designed to protect confidentiality in tables of frequency data (the number or percentage of the population with certain characteristics). Data swapping is done by editing the source data or exchanging records for a sample of cases when creating a table. A sample of households is selected and matched on a set of selected key variables with households in neighboring geographic areas that have similar characteristics (such as the same number of adults and the same number of children). Because the swap often occurs within a neighboring area, there is no effect on the marginal totals for the area or for totals that include data from multiple areas. Because of data swapping, users should not assume that tables with cells having a value of 1 or 2 reveal information about specific individuals. Data swapping procedures were first used in the 1990 census and were also used for Census 2000.

ERRORS IN THE DATA

Statistics in this data product are based on a sample. Therefore, they may differ somewhat from 100-percent figures that would have been obtained if all housing units, people within those housing units, and people living in group quarters had been enumerated using the same questionnaires, instructions, enumerators, and so forth. The sample estimate also would differ from other samples of housing units, people within those housing units, and people living in group quarters.

The deviation of a sample estimate from the average of all possible samples is called the *sampling error*. The *standard error* of a sample estimate is a measure of the variation among the estimates from all possible samples. Thus, it measures the precision with which an estimate from a particular sample approximates the average result of all possible samples. The sample estimate and its estimated standard error permit the construction of interval estimates with prescribed confidence that the interval includes the average result of all possible samples. The method of calculating standard errors and confidence intervals for the data in this product appears in the section called "Calculation of Standard Errors."

In addition to the variability that arises from the sampling procedures, both sample data and 100-percent data are subject to *nonsampling error*. Nonsampling error may be introduced during any of the various complex operations used to collect and process census data. For example, operations such as editing, reviewing, or handling questionnaires may introduce error into the data. A detailed discussion of the sources of nonsampling error is given in the section on "Nonsampling Error" in this chapter.

Nonsampling error may affect the data in two ways: errors that are introduced randomly will increase the variability of the data and, therefore, should be reflected in the standard error; errors that tend to be consistent in one direction will make both sample and 100-percent data biased in that direction. For example, if respondents consistently tend to underreport their incomes, then the resulting counts of households or families by income category will tend to be understated for the higher income categories and overstated for the lower income categories. Such biases are not reflected in the standard error.

Limitations of the Group Quarters Data

By definition, universes that include the total population include both the household population and the group quarters population. For example, the universe defined as the population 15 years and over includes all people 15 years and over in both households and group quarters.

In previous censuses and in Census 2000, allocation rates for demographic characteristics (such as age, sex, and race) of the group quarters population were similar to those for the total population. However, allocation rates for sample characteristics, such as school enrollment, educational attainment, income, and veteran status for the institutionalized and noninstitutionalized group quarters population have been substantially higher than those for the household population since at least the 1960 census. A review of the Census 2000 allocation rates for sample characteristics indicated that this trend continued.

Although allocation rates for sample characteristics are higher for the group quarters population, it is important to include the group quarters population in the total population universe. In most areas, the group quarters population represents a small proportion of the total population. As a result, the higher allocation rates associated with the group quarters population have minimal impact on the sample characteristics for the area of interest. In areas where the group quarters population represents a larger percentage of the total population, the Census Bureau cautions data users about the impact the higher allocation rates may have on the sample characteristics.

Calculation of Standard Errors

Totals and percentages. Tables A through C in this chapter contain the necessary information for calculating the standard errors of sample estimates in this data product. To calculate the standard error, it is necessary to know:

- The unadjusted standard error for the characteristic (given in Table A for estimated totals or Table B for estimated percentages) that would result under a simple random sample design of people, housing units, households, or families.
- The design factor for the particular characteristic estimated (given in Table C) based on the sample design and estimation techniques employed to produce long form data estimates.
- The number of people, housing units, households, or families in the publication area.

- The observed sampling rate.

The design factor is the ratio of the estimated standard error to the standard error of a simple random sample. The design factors reflect the effects of the actual sample design and the complex ratio estimation procedure used for Census 2000. Percent-in-sample values are provided in Summary File 3. The percent of the population in sample is given in P4, Percent of the Population in Sample. Percent-in-sample values for housing units are provided in H4, Percent of Housing Units in Sample by Occupancy Status. Thus, observed sampling rates for housing units are provided separately for occupied and vacant housing units. Data users should use information in H2, Unweighted Sample Housing Units by Occupancy Status, to determine the most prevalent type of housing unit in a specific geography (occupied or vacant), and use its corresponding percent-in-sample value from H4. As a convenience to data users, a percent-in-sample value for total housing units is available in the Census Bureau's PHC-2, *Summary Social, Economic, and Housing Characteristics* reports (see the Percent of Population and Housing Units in Sample tables). This percent-in-sample value combines occupied and vacant housing units to form a single percent-in-sample value for housing units.

Use the steps given below to calculate the standard error of an estimated total or percentage contained in this product. A percentage is defined here as a ratio of a numerator to a denominator where the numerator is a subset of the denominator. For example, the proportion of Black or African-American teachers is the ratio of Black or African-American teachers to all teachers.

1. Obtain the unadjusted standard error from Table A or B (or use the formula given below the table) for the estimated total or percentage, respectively.
2. Obtain the person or housing unit observed sampling rate (percent-in-sample) for the geographic area to which the estimate applies. Use the person observed sampling rate for population characteristics and the housing unit observed sampling rate for housing characteristics.
3. Use Table C to obtain the appropriate design factor, based on the characteristic (Employment status, School enrollment, etc.) and the range containing the percent-in-sample value defined in step 2. Multiply the unadjusted standard error by this design factor.

The unadjusted standard errors of zero estimates or of very small estimated totals or percentages will approach zero. This is also the case for very large percentages or estimated totals that are close to the size of the publication areas to which they correspond. Nevertheless, these estimated totals and percentages are still subject to sampling and nonsampling variability, and an estimated standard error of zero (or a very small standard error) is not appropriate. For estimated percentages that are less than 2 or greater than 98, use the unadjusted standard errors in Table B that appear in the "2 or 98" row. For an estimated total that is less than 50 or within 50 of the total size of the publication area, use an unadjusted standard error of 16.

Examples using Tables A and B are given in the section titled "Using Tables to Compute Standard Errors and Confidence Intervals."

Sums and differences. The standard errors estimated from Tables A and B are not directly applicable to sums of and differences between two sample estimates. To estimate the standard error of a sum or difference, the tables are to be used somewhat differently in the following three situations:

1. For the sum of or difference between a sample estimate and a 100-percent value, use the standard error of the sample estimate. The complete count value is not subject to sampling error.
2. For the sum of or difference between two sample estimates, the appropriate standard error is approximately the square root of the sum of the two individual standard errors squared; that is, for standard errors

$$\text{SE}(\hat{X}) \text{ and } \text{SE}(\hat{Y}) \text{ of estimates } \hat{X} \text{ and } \hat{Y}\text{, respectively:}$$

$$\text{SE}(\hat{X} + \hat{Y}) = \text{SE}(\hat{X} - \hat{Y}) = \sqrt{[\text{SE}(\hat{X})]^2 + [\text{SE}(\hat{Y})]^2}$$

This method, however, will underestimate (overestimate) the standard error if the two items in a sum are highly positively (negatively) correlated or if the two items in a difference are highly negatively (positively) correlated. This method may also be used for the difference between (or sum of) sample estimates from two censuses or from a census sample and another survey. The standard error for estimates not based on the Census 2000 sample must be obtained from an appropriate source outside of this chapter.

3. For the differences between two estimates, one of which is a subclass of the other, use the tables directly where the calculated difference is the estimate of interest. For example, to determine the estimate of non-Black or African-American teachers, subtract the estimate of Black or African-American teachers from the estimate of total teachers. To determine the standard error of the estimate of non-Black or African-American teachers, apply the above formula directly.

Ratios. Frequently, the statistic of interest is the ratio of two variables, where the numerator is not a subset of the denominator. An example is the ratio of students to teachers in public elementary schools. (Note that this method cannot be used to compute a standard error for a sample mean.) The standard error of the ratio between two sample estimates is estimated as follows:

1. If the ratio is a proportion, then follow the procedure outlined for "Totals and percentages."
2. If the ratio is not a proportion, then approximate the standard error using the formula below.

$$SE\left(\frac{\hat{X}}{\hat{Y}}\right) = \left(\frac{\hat{X}}{\hat{Y}}\right)\sqrt{\frac{[SE(\hat{X})]^2}{\hat{X}^2} + \frac{[SE(\hat{Y})]^2}{\hat{Y}^2}}$$

Medians. The sampling variability of an estimated median depends on the form of the distribution and the size of its base. The reliability of an estimated median is approximated by constructing a confidence interval. Estimate the 68 percent confidence limits of a median based on sample data using the following procedure.

1. Obtain the appropriate (person or housing unit) observed sampling rate for the specific geographic area. Use this rate to locate the design factor for the characteristic of interest in Table C.
2. Obtain the frequency distribution for the selected variable. Cumulate these frequencies to yield the base.
3. Determine the standard error of the estimate of 50 percent from the distribution using the formula:

$$SE(50\text{ percent}) = \sqrt{\frac{5}{\text{base}} \times 50^2} \times \text{Design Factor}$$

4. Subtract from and add to 50 percent the standard error determined in step 3.

$$p_lower = 50 - SE\ (50\text{ percent})$$

$$p_upper = 50 + SE\ (50\text{ percent})$$

Find the category in the distribution containing plower and the category in the distribution containing pupper. If plower and pupper fall in the same category, follow these steps:

- Define A1 as the smallest value in that category.
- Define A2 to be the smallest value in the next (higher) category.
- Define C1 as the cumulative percent of units strictly less than A1.
- Define C2 as the cumulative percent of units strictly less than A2.

Use these values (A1, A2, C1, C2) in step 5 to obtain the Lower Bound and the Upper Bound.

If p_lower and p_upper are in different categories, follow the steps above twice—once for each category. In effect, users will interpolate twice to obtain the Lower and Upper Bounds as follows:

- First, for the category containing p_lower, define the values A1, A2, C1, and C2 as above. Use these values in step 5 to obtain the Lower Bound.
- Second, for the category containing p_upper, define a new set of values for A1, A2, C1, and C2. Use these values in step 5 to obtain the Upper Bound.

5. Use the following formula and the values obtained in step 4 to form a confidence interval about the median:

$$\text{Bound} = \left[\frac{X - C1}{C2 - C1}\right] \text{x } (A2 - A1) + A1$$

where X = p_lower (p_upper) for the Lower Bound (Upper Bound).

6. Divide the difference between the two points determined in step 5 by two to obtain the estimated standard error of the median:

$$\text{SE(median)} = \frac{\text{Upper Bound} - \text{Lower Bound}}{2} = \frac{(\text{p_upper} - \text{p_lower})}{C2-C1} \text{ x } \frac{A2-A1}{2}$$

Means. A mean is defined here as the average quantity of some characteristic (other than the number of people, housing units, households, or families) per person, housing unit, household, or family. For example, a mean could be the average annual income of females age 25 to 34. The standard error of a mean can be approximated by the formula below. Because of the approximation used in developing this formula, the estimated standard error of the mean obtained from this formula will generally underestimate the true standard error.

The formula for estimating the standard error of a mean, $\bar{x}$, is

$$\text{SE}(\bar{x}) = \sqrt{\frac{5}{\text{base}} \text{ x } s^2} \text{ x Design Factor}$$

where s^2 is the estimated population variance of the characteristic and the base is the total number of units in the population. The population variance, s^2, may be estimated using data that has been grouped into intervals.

For this method, the range of values for the characteristic is divided into c intervals, where the lower and upper boundaries of interval j are L_j and U_j, respectively. Each person is placed into one of the c intervals such that the value of the characteristic is between L_j and U_j. The estimated population variance, s^2, is then given by:

$$s^2 = \sum_{j=1}^{c} p_j m_j^2 - (\bar{x})^2$$

where p_j is the estimated proportion of persons in interval j (based on weighted data) and m_j is the midpoint of the jth interval, calculated as:

$$m_j = \frac{L_j + U_j}{2}.$$

The most representative value of the characteristic in interval j is assumed to be the midpoint of the interval, m_j. If the cth interval is open-ended, i.e., no upper interval boundary exists, then an approximate value for m_c is

$$m_c = \left(\frac{3}{2}\right) L_c.$$

The estimated sample mean, $\bar{x}$, can be obtained using the following formula:

$$\bar{x} = \sum_{j=1}^{c} p_j m_j.$$

Confidence intervals. A sample estimate and its estimated standard error may be used to construct confidence intervals about the estimate. These intervals are ranges that will contain the average value of the estimated characteristic that results over all possible samples, with a known probability.

For example, if all possible samples that could result under the Census 2000 sample design were independently selected and surveyed under the same conditions, and if the estimate and its estimated standard error were calculated for each of these samples, then:

1. *68 percent confidence interval.* Approximately 68 percent of the intervals from one estimated standard error below the estimate to one estimated standard error above the estimate would contain the average result from all possible samples.

2. *90 percent confidence interval.* Approximately 90 percent of the intervals from 1.645 times the estimated standard error below the estimate to 1.645 times the estimated standard error above the estimate would contain the average result from all possible samples.

3. *95 percent confidence interval.* Approximately 95 percent of the intervals from two estimated standard errors below the estimate to two estimated standard errors above the estimate would contain the average result from all possible samples.

The average value of the estimated characteristic that could be derived from all possible samples either is or is not contained in any particular computed interval. Thus, the statement that the average value has a certain probability of falling between the limits of the calculated confidence interval cannot be made. Rather, one can say with a specified probability of confidence that the calculated confidence interval includes the average estimate from all possible samples (approximately the 100-percent value).

Confidence intervals also may be constructed for the ratio, sum of, or difference between two sample figures. First compute the ratio, sum, or difference. Next, obtain the standard error of the ratio, sum, or difference (using the formulas given earlier). Finally, form a confidence interval for this estimated ratio, sum, or difference as above. One can then say with specified confidence that this interval includes the ratio, sum, or difference that would have been obtained by averaging the results from all possible samples.

Calculating the confidence interval from the standard error. To calculate the lower and upper bounds of the 90 percent confidence interval around an estimate using the standard error, multiply the standard error by 1.645, then add and subtract the product from the estimate.

$$\text{Lower bound} = \text{Estimate} - (\text{Standard Error} \times 1.645)$$

$$\text{Upper bound} = \text{Estimate} + (\text{Standard Error} \times 1.645)$$

Limitations. Be careful when computing and interpreting confidence intervals. The estimated standard errors given in this chapter do not include all portions of the variability because of nonsampling error that may be present in the data. The standard errors reflect the effect of simple response variance, but not the effect of correlated errors introduced by enumerators, coders, or other field or processing personnel. Thus, the standard errors calculated represent a lower bound of the total error. As a result, confidence intervals formed using these estimated standard errors might not meet the stated levels of confidence (i.e., 68, 90, or 95 percent). Thus, be careful interpreting the data in this data product based on the estimated standard errors.

A standard sampling theory text should be helpful if the user needs more information about confidence intervals and nonsampling errors.

Zero or small estimates; very large estimates. The value of almost all Census 2000 characteristics is greater than or equal to zero by definition. The method given previously for calculating confidence intervals relies on large sample theory and may result in negative values for zero or small estimates, which are not admissible for most characteristics. In this case, the lower limit of the confidence interval is set to zero by default. A similar caution holds for estimates of totals that are

close to the population total and for estimated proportions near one, where the upper limit of the confidence interval is set to its largest admissible value. In these situations, the level of confidence of the adjusted range of values is less than the prescribed confidence level.

Using Tables to Compute Standard Errors and Confidence Intervals

Example 1. Computing the standard error of a total. Suppose a particular data table shows that for Municipio A 9,948 people out of all 15,888 people age 16 years and over were in the civilian labor force. The person observed sampling rate (percent-in-sample) in Municipio A is 16.0 percent. The column in Table C that includes an observed sampling rate of 16.0 percent shows the design factor to be 1.1 for the population characteristic "Employment status."

The unadjusted standard error for the estimated total of 9,948 is computed using the formula given below Table A. Suppose that the total population of Municipio A was 21,220. The formula for the unadjusted standard error, SE, is

$$\mathrm{SE}(9{,}948) = \sqrt{5(9{,}948)\left(1-\frac{9{,}948}{21{,}220}\right)}$$
$$= 163 \text{ people.}$$

The 5 in the above formula is based on a 1-in-6 sample and is derived from the inverse of the sampling rate minus one; i.e., 5 = 6 − 1. To find the standard error of the estimated 9,948 people 16 years and over who were in the civilian labor force, multiply the unadjusted standard error 163 by the design factor, 1.1, from Table C. This yields an estimated standard error of 179 for the total number of people 16 years and over in Municipio A who were in the civilian labor force.

Example 2. Computing the standard error of a percentage. The estimated percent of people 16 years and over who were in the civilian labor force in Municipio A is 62.6 percent (= 9,948 ÷ 15,888). Using the formula below Table B, the unadjusted standard error is approximately

$$\mathrm{SE}(62.6) = \sqrt{\left(\frac{5}{15{,}888}\right)(62.6)(100 - 62.6)}$$
$$= 0.86 \text{ percentage points.}$$

Again, the 5 in the above formula is based on a 1-in-6 sample and is derived from the inverse of the sampling rate minus one; i.e., 5 = 6 − 1. The standard error for the estimated 62.6 percent of people 16 years and over who were in the civilian labor force is 0.86 x 1.1 = 0.95 percentage points.

Note that standard errors of percentages derived in this manner are approximate. Calculations can be expressed to several decimal places, but doing so would indicate more precision in the data than is justifiable. Final results should contain no more than two decimal places when the estimated standard error is one percentage point (i.e., 1.00) or more.

Example 3. Computing a confidence interval. In Example 1, the adjusted standard error of the 9,948 people 16 years and over in Municipio A in the civilian labor force was 179. Thus, a 90 percent confidence interval for this estimated total is:

$$[9{,}948 - 1.645(179)] \text{ to } [9{,}948 + 1.645\,(179)]$$
$$\text{or } 9{,}654 \text{ to } 10{,}242.$$

One can say, with about 90 percent confidence, that this interval includes the value that would have been obtained by averaging the results from all possible samples.

Example 4. Computing the standard error and confidence interval for the difference between two sample estimates. Suppose the number of people in Municipio B age 16 years and over who were in the civilian labor force was 9,314 and the total number of people 16 years and over was 16,666. The population size of Municipio B was 25,225, resulting in a person percent-in-sample of 15.7. The range that includes an observed sampling rate of 15.7 in Table C

shows the design factor to be 1.1 for "Employment status." Using the formula below Table A and the appropriate design factor, the estimated standard error for the total number of people 16 years and over in Municipio B who were in the civilian labor force is 188 (= 171 x 1.1). The estimated percentage of people 16 years and over who were in the civilian labor force is 55.9 percent. The unadjusted standard error determined using the formula provided at the bottom of Table B is 0.86 percentage points, and the approximate standard error of the percentage (55.9 percent) is 0.86 x 1.1 = 0.95 percentage points.

Suppose that one wished to obtain the standard error of the difference between Municipio A and Municipio B of the percentages of people who were 16 years and over and who were in the civilian labor force. The difference in the percentages for the two cities is:

$$62.6 - 55.9 = 6.7 \text{ percent.}$$

Using the above calculations and the adjusted standard error from Example 2:

$$\begin{aligned} SE\ (6.7) &= \sqrt{[SE(62.6)]^2 + [SE(55.9)]^2} = \sqrt{(0.95)^2 + (0.95)^2} \\ &= 1.34 \text{ percentage points.} \end{aligned}$$

The 90 percent confidence interval for the difference is formed as before:

$$[6.70 - 1.645(1.34)] \text{ to } [6.70 + 1.645(1.34)]$$
$$\text{or } 4.50 \text{ to } 8.90.$$

One can say with 90 percent confidence that the interval includes the difference that would have been obtained by averaging the results from all possible samples.

Example 5. Computing the standard error and confidence interval for the ratio of two sample estimates. For reasonably large samples, ratio estimates are normally distributed, particularly for the census population. Therefore, if the standard error of a ratio estimate can be calculated, then a confidence interval can be formed about the ratio.

Suppose that one wished to obtain the standard error of the ratio of the estimate of people who were 16 years and over and who were in the civilian labor force in Municipo A to the estimate of people who were 16 years and over and who were in the civilian labor force in Municipio B. The ratio of the two estimates is:

$$\frac{9{,}948}{9{,}314} = 1.07$$

The standard error of this ratio is:

$$\begin{aligned} SE(1.07) &= \left(\frac{9{,}948}{9{,}314}\right)\sqrt{\frac{(179)^2}{(9{,}948)^2} + \frac{(188)^2}{(9{,}314)^2}} \\ &= 0.029. \end{aligned}$$

Using the results above, the 90 percent confidence interval for this ratio would be:

$$[1.07 - 1.645(0.029)] \text{ to } [1.07 + 1.645(0.029)]$$

$$\text{or } 1.02 \text{ to } 1.12.$$

One can say with 90 percent confidence that the interval includes the ratio that would have been obtained by averaging the results from all possible samples.

Example 6. Computing the standard error and confidence interval of a median. The following example shows the steps for calculating an estimated standard error and confidence interval for the median housing value in Municipio C.

1. The housing unit observed sampling rate in Municipio C is 14.3. Suppose that the corresponding design factor in Table C for the housing characteristic "Value" is 1.2.

2. Obtain the frequency distribution for housing values in Municipio C. The base is the sum of the frequencies (4,227).

Table 1. **Frequency Distribution and Cumulative Totals for Housing Value**

Housing value	Frequency	Cumulative sum	Cumulative percent
Less than $50,000	1,548	1,548	36.62
$50,000 to $99,999	820	2,368	56.02
$100,000 to $149,999	752	3,120	73.81
$150,000 to $199,999	524	3,644	86.21
$200,000 to $299,999	300	3,944	93.30
$300,000 to $499,999	248	4,192	99.17
$500,000 or more	35	4,227	100.00

3. Determine the standard error of the estimate of 50 percent from the distribution:

$$\text{SE(50 percent)} = \sqrt{\frac{5}{4{,}227} \times 50^2 \times 1.2}$$

$$= 2.06$$

4. Calculate a confidence interval with bounds:

$$\text{p_lower} = 50 - 2.06 = 47.94$$

$$\text{p_upper} = 50 + 2.06 = 52.06$$

From the given distribution, the category with the cumulative percent first exceeding 47.94 percent is $50,000 to $99,999. Therefore, A1 = $50,000. C1 is the cumulative percent of housing units with value less than $50,000. As a result, C1 = 36.62 percent.

The category with the cumulative percent that first exceeds 52.06 percent is also $50,000 to $99,999. A2 is the smallest value in the next (higher) category, resulting in A2 = $100,000. C2 is the cumulative percent of housing units with value less than $100,000. Thus, C2 = 56.02 percent.

5. Given the values obtained in earlier steps, calculate the Lower and Upper Bounds of the confidence interval about the median:

$$\text{Lower Bound} = \left[\frac{47.94 - 36.62}{56.02 - 36.62}\right] \times (\$100{,}000 - \$50{,}000) + \$50{,}000$$

$$\text{Upper Bound} = \left[\frac{52.06 - 36.62}{56.02 - 36.62}\right] \times (\$100{,}000 - \$50{,}000) + \$50{,}000$$

The confidence interval is $79,175 to $89,794.

6. The estimated standard error of the median is

$$\text{SE(median)} = \frac{\$89{,}794 - \$79{,}175}{2} = \$5{,}310$$

Example 7. Computing the standard error of a mean. This example shows the steps for calculating the standard error for the average commuting time in Municipio D. The frequency distribution is given in Table 2.

Table 2. **Frequency Distribution for Travel Time to Work**

Travel time to work	Frequency
Did not work at home:	776,619
Less than 5 minutes	14,602
5 to 9 minutes	69,066
10 to 14 minutes	107,161
15 to 19 minutes	138,187
20 to 24 minutes	139,726
25 to 29 minutes	52,879
30 to 34 minutes	120,636
35 to 39 minutes	19,751
40 to 44 minutes	25,791
45 to 59 minutes	50,322
60 to 89 minutes	29,178
90 or more minutes	9,320
Worked at home	19,986

1. Cumulating the frequencies over the 12 categories for those who commuted to work (i.e., Did not work at home) yields the population count (base) of 776,619 workers age 16 years and over.

2. Find the midpoint m_j for each of the 12 categories. Multiply each category's proportion p_j by the square of the midpoint and sum this product over all categories.

   For example, the midpoint of category 1 "Less than 5 minutes" is

$$m_1 = \frac{0 + 5}{2} = 2.5 \text{ minutes}$$

   while the midpoint of the 12th category "90 or more minutes" is

$$m_{12} = \left(\frac{3}{2}\right) 90 = 135 \text{ minutes.}$$

   The proportion of units in the first category, p_1, is

$$p_1 = \frac{14{,}602}{776{,}619} = 0.019.$$

   Necessary products for the standard error calculation are given in Table 3 along with totals.

Table 3. **Calculations for Travel Time to Work**

Travel time to work	p_j	m_j	$p_j m_j^2$	$p_j m_j$
Did not work at home:				
Less than 5 minutes	0.019	2.5	0.119	0.048
5 to 9 minutes	0.089	7	4.361	0.623
10 to 14 minutes	0.138	12	19.872	1.656
15 to 19 minutes	0.178	17	51.442	3.026
20 to 24 minutes	0.180	22	87.120	3.960
25 to 29 minutes	0.068	27	49.572	1.836
30 to 34 minutes	0.155	32	158.720	4.960
35 to 39 minutes	0.025	37	34.225	0.925
40 to 44 minutes	0.033	42	58.212	1.386
45 to 59 minutes	0.065	52	175.760	3.380
60 to 89 minutes	0.038	74.5	210.910	2.831
90 or more minutes	0.012	135	218.700	1.620
		Total	1069.013	26.251

3. To estimate the mean commuting time for people in Municipio D, multiply each category's proportion by its midpoint and sum over all categories in the universe. Table 3 shows an estimated mean travel time to work, $\bar{x}$, of 26 minutes.

4. Calculate the estimated population variance.

$$s^2 = 1069.013 - (26)^2$$

$$= 393.013$$

5. In Municipio D, the person observed sampling rate is 13.1 percent. Suppose the design factor for "Travel time to work" in Municipio D, given in the "Less than 15 percent" percent-in-sample column of Table C, is 1.4. Use this information and the results from steps 1 through 4 to calculate an estimated standard error for the mean as:

$$SE(\bar{x}) = \sqrt{\frac{5}{776{,}619} \times 393.013 \times 1.4}$$

$$= 0.07 \text{ minutes.}$$

ESTIMATION PROCEDURE

The estimates that appear in this product were obtained from an iterative ratio estimation procedure (iterative proportional fitting) resulting in the assignment of a weight to each sample person or housing unit record. For any given tabulation area, a characteristic total was estimated by summing the weights assigned to the people or housing units possessing the characteristic in the tabulation area. Estimates of family or household characteristics were based on the weight assigned to the family member designated as householder. Each sample person or housing unit record was assigned exactly one weight to be used to produce estimates of all characteristics. For example, if the weight given to a sample person or housing unit had the value 6, all characteristics of that person or housing unit would be tabulated with a weight of 6. The estimation procedure, however, did assign weights varying from person to person or housing unit to housing unit.

The estimation procedure used to assign the weights was performed in geographically defined *weighting areas.* Generally, weighting areas were formed of contiguous geographic units within municipios. Weighting areas were required to have a minimum sample of 400 people. Also, weighting areas never crossed Puerto Rico or municipio boundaries. In small municipios with a sample count below 400 people, the minimum sample size condition was relaxed to permit the entire municipio to become a weighting area.

People

Within a weighting area, the long form sample was ratio-adjusted to equal the 100-percent totals for certain data groups. There were four stages of ratio adjustment for people. The first stage used 21 household-type groups. The second stage used three groups with the following sampling rates: 1-in-2, 1-in-4, and less than 1-in-4. The third stage used the dichotomy householders/nonhouseholders and the fourth stage used 312 aggregate age-sex-race-Hispanic origin groups. The stages were defined as follows:

People

Stage I: Type of Household

Group	Family with own children under 18: Number of people in housing unit
1	2
2	3
3	4
4	5
5	6-7
6	8 or more
	Family without own children under 18:
7-12	2 through 8 or more
	All other housing units:
13	1
14-19	2 through 8 or more
20	People in group quarters
21	Service Based Enumerations

Stage II: Sampling Type

Group	
1	1-in-2
2	1-in-4
3	1-in-6 or 1-in-8

Stage III: Householder Status

Group	
1	Householder
2	Nonhouseholder

People—Con.

Stage IV: Age/Sex/Race/Hispanic origin

Group	People of Hispanic origin: Black or African American: Male: Age	
1	0-4	
2	5-14	
3	15-17	
4	18-19	
5	20-24	
6	25-29	
7	30-34	
8	35-44	
9	45-49	
10	50-54	
11	55-64	
12	65-74	
13	75+	
14-26	Female: Same age categories as 1-13	
27-52	American Indian or Alaska Native: Same gender and age categories as	1-26
53-78	Asian: Same gender and age categories as 1-26	
79-104	Native Hawaiian or Pacific Islander: Same gender and age categories as	1-26
105-130	White: Same gender and age categories as 1-26	
131-156	Some Other Race: Same gender and age categories as 1-26	
157-312	People not of Hispanic origin: Same race, gender, and age categories as	1-156

NOTE: Multiple race people were included in one of the six race groups for estimation purposes only. Subsequent tabulations were based on the full set of responses to the race item.

The ratio estimation procedure for people was conducted within a weighting area in four stages as follows:

Stage I.

1. Assign an initial weight to each sample person record approximately equal to the inverse of the observed sampling rate for the weighting area.

2. Prior to iterative proportional fitting, combine categories in each of the four estimation stages, if necessary, to increase the reliability of the ratio estimation procedure. For each stage, any group that did not meet certain criteria for the unweighted sample count or for the ratio of the 100-percent to the initially weighted sample count was combined with another group in the same stage according to a specified collapsing pattern. There was an additional criterion concerning the number of complete count people in each race/Hispanic origin category in the second estimation stage.

3. The initial weights underwent four stages of ratio adjustment applying the grouping procedures described above. At the first stage, the ratio of the complete census count to the sum of the initial weights for each sample person was computed for each Stage I group. The initial weight assigned to each person in a group was then multiplied by the Stage I group ratio to produce an adjusted weight.

Stage II. The Stage I adjusted weights were again adjusted by the ratio of the complete census count to the sum of the Stage I weights for sample people in each Stage II group.

Stage III. The Stage II weights were adjusted by the ratio of the complete census count to the sum of the Stage II weights for sample people in each Stage III group.

Stage IV. The Stage III weights were adjusted by the ratio of the complete census count to the sum of the Stage III weights for sample people in each Stage IV group.

The four stages of ratio adjustment were repeated in the order given above until the predefined stopping criteria were met. The weights obtained from the final iteration of Stage IV were assigned to the sample person records. However, to avoid complications in rounding for tabulated data, only whole number weights were assigned. For example, if the final weight of the people in a particular group was 7.25, then 1/4 of the sample people in this group were randomly assigned a weight of 8, while the remaining 3/4 received a weight of 7.

Housing Units

The ratio estimation procedure for housing units was essentially the same as that for people, except that vacant housing units were treated separately. The occupied housing unit ratio estimation procedure was done in three stages. The first stage for occupied housing units used 19 household type groups while the second stage used three sampling type groups. The third stage used 24 race-Hispanic origin-tenure groups. The vacant housing unit ratio estimation procedure was done in a single stage with three groups. The stages for ratio estimation for housing units were as follows:

Occupied Housing Units

Stage I: Type of Household

Group	Family with own children under 18: Number of people in housing unit
1	2
2	3
3	4
4	5
5	6-7
6	8 or more
	Family without own children under 18:
7-12	2 through 8 or more
	All other housing units:
13	1
14-19	2 through 8 or more

Stage II: Sampling Type

Group	
1	1-in-2
2	1-in-4
3	1-in-6 or 1-in-8

Occupied Housing Units—Con.

Stage III: Race and Hispanic Origin of Householder/Tenure

Group	Owner: Hispanic origin:
1	Black or African American
2	American Indian or Alaska Native
3	Asian
4	Native Hawaiian or Pacific Islander
5	White
6	Some Other Race
7-12	Owner: Not of Hispanic origin: Same race categories as 1-6
13-24	Renter: Same Hispanic origin and race categories as 1-12

Vacant Housing Units

Group	
1	Vacant for rent
2	Vacant for sale
3	Other vacant

The estimates produced by this estimation procedure realize some of the gains in sampling efficiency that would have resulted if the population had been stratified into the ratio-estimation groups before sampling and if the sampling rate had been applied independently to each group. The net effect is a reduction in both the standard error and the possible bias of most estimated characteristics to levels below what would have resulted from simply using the initial, unadjusted weight. A by-product of this estimation procedure is that the estimates from the sample will, for the most part, be consistent with the complete count figures for the population and housing unit groups used in the estimation procedure.

CONSISTENCY WITH COMPLETE COUNTS

As described earlier, Census 2000 long form data were collected on a sample basis. Each municipio had addresses selected in the long form sample.

To produce estimates from the long form data, weighting was performed at the weighting area level. In forming weighting areas, trade-offs between reliability, consistency of the estimates, and complexity of the implementation were considered. The decision was made to form weighting areas consisting of small geographic areas with at least 400 sample persons (or about 200 or more completed long forms) that do not cross municipio boundaries. No other boundary constraints were imposed. Thus, total population estimates from the long form data will agree with census counts reported in SF 1 and SF 2 for the weighting area, municipio, and other higher geographic areas obtained by combining either weighting areas or municipios. Differences between long form estimates of characteristics in the SF 3 and their corresponding values in the SF 1 or SF 2 are particularly noticeable for small places, tracts, and block groups. Examples of these characteristics are the total number of people, the number of people reporting specific racial categories, and the number of housing units. The official values for items reported on the short form come from SF 1 and SF 2.

Because the weighting areas were formed at a smaller geographic level, any differential nonresponse to long form questionnaires by demographic groups or geographical areas included in a weighting area may introduce differences in complete counts (SF 1 and SF 2) and the SF 3 total population estimates. Also, an insufficient number of sample cases in the weighting matrix cells could lead to differences in SF 1, SF 2, and SF 3 population totals. Thus, differences between the census and SF 3 counts are typical and expected.

In 1990, separate tabulations were not prepared for small areas below a certain size. In contrast, Census 2000 tabulations are being prepared for all areas to maximize data availability. This approach may lead to a greater number of anomalous results than what may have been observed

with tabulations released from the 1990 census. A similar phenomenon occurred in the 1990 census when weighting areas respected place boundaries. Census counts differed from the long form data estimates in small places. As expected, these differences were sometimes large.

The SF 1 tables provide the official census count of the number of people in an area. The SF 3 tables provide estimates of the proportion of people with specific characteristics, such as occupation, disability, or educational attainment. The total number of people in the SF 3 table is provided for use as the denominator, or base, for these proportions. Estimates in the SF 3 tables give the best estimates of the proportion of people with a particular characteristic, but the census count is the official count of how many people are in the area.

The SF 1 gives exact numbers even for very small groups and areas; whereas, SF 3 gives estimates for small groups and areas, such as tracts and small places, that are less exact. The goal of SF 3 is to identify large differences among areas or large changes over time. Estimates for small areas and small population groups often exhibit large changes from one census to the next, so having the capability to measure them is worthwhile.

NONSAMPLING ERROR

In any large-scale statistical operation, such as Census 2000, human and processing errors occur. These errors are commonly referred to as nonsampling errors. Such errors include: not enumerating every household or every person in the population, failing to obtain all required information from the respondents, obtaining incorrect or inconsistent information, and recording information incorrectly. In addition, errors can occur during the field review of the enumerators' work, during clerical handling of the census questionnaires, or during the electronic processing of the questionnaires.

While it is impossible to completely eliminate nonsampling error from an operation as large and complex as the decennial census, the Census Bureau attempts to control the sources of such error during the data collection and processing operations. The primary sources of nonsampling error and the programs instituted to control this error in Census 2000 are described below. The success of these programs, however, was contingent upon how well the instructions actually were carried out during the census. As part of the Census 2000 evaluation program, both the effects of these programs and the amount of error remaining after their application will be evaluated.

Types of Nonsampling Error

Nonresponse. Nonresponse to particular questions on the census questionnaire or the failure to obtain any information for a housing unit allows for the introduction of bias into the data because the characteristics of the nonrespondents have not been observed and may differ from those reported by respondents. As a result, any imputation procedure using respondent data may not completely reflect these differences either at the elemental level (individual person or housing unit) or on average. As part of the data processing, people and/or housing units for which sample data were not collected may have their data imputed to ensure a sufficient number of sample people/housing units in a given area. As a result, the imputation rates for some small geographic areas, such as tracts, are very high. The Census Bureau cautions data users about the impact the higher imputation rates may have on the sample characteristics. Some protection against the introduction of large biases is afforded by minimizing nonresponse. Characteristics for the nonresponses were imputed by using reported data for a person or housing unit with similar characteristics.

Respondent and enumerator error. The person answering the mail return questionnaire for a household or responding to the questions posed by an enumerator could serve as a source of error, although the question wording was extensively tested in several experimental studies prior to the census. The mail return respondent may overlook or misunderstand a question, or answer a question in a way that cannot be interpreted correctly by the data capture system. Also, the enumerator may: misinterpret or otherwise incorrectly record information given by a respondent, fail to collect some of the information for a person or household, or collect data for households that were not designated as part of the sample. Enumerators were monitored carefully to minimize

these types of field enumeration problems. Field staff was prepared for their tasks by using standardized training packages that included hands-on experience with census materials. A sample of the households interviewed by each enumerator was reinterviewed to control for the possibility of fabricated data being submitted by enumerators.

Processing error. The many phases involved in processing the census data represent potential sources for the introduction of nonsampling error. The processing of the census questionnaires completed by enumerators included field review by the crew leader, check-in, and transmittal of completed questionnaires. No field reviews were done on the mail return questionnaires. Error may also be introduced by the misinterpretation of data by the data capture system, or the failure to capture all the information that the respondents or enumerators provided on the forms. Write-in entries go through coding operations, which may also be a source of processing error in the data. Many of the various field, coding, and computer operations undergo a number of quality control checks to help ensure their accurate application.

Reduction of Nonsampling Error

A number of techniques were implemented during the census planning and development stages to reduce various types of nonsampling errors. Quality assurance methods were used throughout the data collection and processing phases of the census to improve the quality of the data. In addition, the Census Bureau implemented a reinterview program to minimize errors in the data-collection phase for enumerator-filled questionnaires.

Several initiatives were implemented during Census 2000 to minimize the undercoverage of population and housing units and to reduce costs. These programs were developed based on experience from the 1990 decennial census and results from the Census 2000 testing cycle. They include:

- Be Counted questionnaires – unaddressed forms requesting all short form data and a few additional items – were available in public locations for people who believed they were not otherwise counted.
- An introductory letter was sent to all USPS residential customers prior to the delivery of the census form. A reminder postcard was also sent to all USPS residential customers.
- A well-publicized, toll-free telephone number was available to answer questions about the census forms. Responses from people in households who received a short form could be taken over the telephone.
- Under the Local Update of Census Addresses (LUCA) program, municipio officials had the opportunity to address specific concerns about the accuracy and completeness of the Master Address File before questionnaire delivery began.

Resolving Multiple Responses

There were multiple modes of response for Census 2000. Because there were various ways people could initiate their enumeration in the census, and the fact that some people would be enumerated during field followup, it was very likely that some people could be enumerated more than once. A special computer process was implemented to control this type of nonsampling error by resolving situations where more than one form was received from a particular housing unit, as designated by its identification (ID). The process consisted of several steps. IDs that had more than one viable return were analyzed. Within each of these IDs, the person records on each return were compared with person records on the other return(s). People included on two or more different returns were marked as such, and only one of the person records was used in the creation of the household roster.

EDITING OF UNACCEPTABLE DATA

The objective of the processing operation was to produce a set of data that describes the population as accurately and clearly as possible. In a major change from past practice, the information on Census 2000 questionnaires generally was not edited for consistency, completeness, or acceptability during field data collection or data capture operations. Census crew leaders and local office

clerks reviewed enumerator-filled questionnaires for adherence to specified procedures. Mail return questionnaires were not subjected to clerical review and households were not contacted, as in previous censuses, to collect data that were missing from census returns.

Most census questionnaires received by mail from respondents as well as those filled by enumerators were processed through a new contractor-built image scanning system that used optical mark and character recognition to convert the responses into computer files. The optical character recognition, or OCR, process used several pattern and context checks to estimate accuracy thresholds for each write-in field. The system also used "soft edits" on most interpreted numeric write-in responses to decide whether the field values read by the machine interpretation were acceptable. If the value read had a lower than acceptable accuracy threshold or was outside the soft edit range, the image of the item was displayed to a keyer who then entered the response.

To control the possible creation of erroneous people from questionnaires containing stray marks or completed incorrectly, the data capture system included an edit for the number of people indicated on each mail return and enumerator-filled questionnaire. If the edit failed, the questionnaire image was reviewed at a workstation by an operator. The operator identified erroneous person records and corrected OCR interpretation errors in the population count field.

At Census Bureau headquarters, the mail response data records were subjected to a computer edit that identified households exhibiting a possible coverage problem and those with more than six household members – the maximum number of people who could be enumerated on a mail questionnaire. Attempts were made to contact these households on the telephone to correct the count inconsistency and to collect census data for those people for whom there was no room on the questionnaire.

Incomplete or inconsistent information on the questionnaire data records was assigned acceptable values using *imputation* procedures during the final automated edit of the collected data. As in previous censuses, the general procedure for changing unacceptable entries was to assign an entry for a person that was consistent with entries for people with similar characteristics. Assigning acceptable codes in place of blanks or unacceptable entries enhances the usefulness of the data.

Another way in which corrections were made during the computer editing process was *substitution.* Substitution assigned a full set of characteristics for people in a household. If there was an indication that a household was occupied by a specified number of people but the questionnaire contained no information for people within the household, or the occupants were not listed on the questionnaire, the Census Bureau selected a previously accepted household of the same size and substituted its full set of characteristics for this household.

Table A. **Unadjusted Standard Error for Estimated Totals**

[Based on a 1-in-6 simple random sample]

Estimated total[1]	Size of publication area[2]													
	500	1,000	2,500	5,000	10,000	25,000	50,000	100,000	250,000	500,000	1,000,000	5,000,000	10,000,000	25,000,000
50	15	15	16	16	16	16	16	16	16	16	16	16	16	16
100	20	21	22	22	22	22	22	22	22	22	22	22	22	22
250	25	31	34	34	35	35	35	35	35	35	35	35	35	35
500	-	35	45	47	49	49	50	50	50	50	50	50	50	50
1,000	-	-	55	63	67	69	70	70	71	71	71	71	71	71
2,500	-	-	-	79	97	106	109	110	111	112	112	112	112	112
5,000	-	-	-	-	112	141	150	154	157	157	158	158	158	158
10,000	-	-	-	-	-	173	200	212	219	221	222	223	223	224
15,000	-	-	-	-	-	173	229	252	266	270	272	273	274	274
25,000	-	-	-	-	-	-	250	306	335	345	349	353	353	353
75,000	-	-	-	-	-	-	-	306	512	565	589	608	610	611
100,000	-	-	-	-	-	-	-	-	548	632	671	700	704	706
250,000	-	-	-	-	-	-	-	-	-	791	968	1090	1104	1112
500,000	-	-	-	-	-	-	-	-	-	-	1118	1500	1541	1565
1,000,000 . . .	-	-	-	-	-	- -	-	-	-	-	-	2000	2121	2191
5,000,000 . . .	-	-	-	-	-	-	-	-	-	-	-	-	3536	4472
10,000,000 . .	-	-	-	-	-	-	-	-	-	-	-	-	-	5477

[1]For estimated totals larger than 10,000,000, the standard error is somewhat larger than the table values. Use the formula given below to calculate the standard error.

$$SE(\hat{Y}) = \sqrt{5\hat{Y}\left(1 - \frac{\hat{Y}}{N}\right)}$$

N = Size of publication area

$\hat{Y}$ = Estimate of characteristic total

The 5 in the above equation is based on a 1-in-6 sample and is derived from the inverse of the sampling rate minus one, i.e., 5 = 6 – 1.

[2]The total count of people, housing units, households, or families in the area if the estimated total is a person, housing unit, household, or family characteristic, respectively.

Table B. **Unadjusted Standard Error in Percentage Points for Estimated Percentages**

[Based on a 1-in-6 simple random sample]

Estimated percentage	Base of estimated percentage[1]												
	500	750	1,000	1,500	2,500	5,000	7,500	10,000	25,000	50,000	100,000	250,000	500,000
2 or 98	1.4	1.1	1.0	0.8	0.6	0.4	0.4	0.3	0.2	0.1	0.1	0.1	0.0
5 or 95	2.2	1.8	1.5	1.3	1.0	0.7	0.6	0.5	0.3	0.2	0.2	0.1	0.1
10 or 90.	3.0	2.4	2.1	1.7	1.3	0.9	0.8	0.7	0.4	0.3	0.2	0.1	0.1
15 or 85.	3.6	2.9	2.5	2.1	1.6	1.1	0.9	0.8	0.5	0.4	0.3	0.2	0.1
20 or 80.	4.0	3.3	2.8	2.3	1.8	1.3	1.0	0.9	0.6	0.4	0.3	0.2	0.1
25 or 75.	4.3	3.5	3.1	2.5	1.9	1.4	1.1	1.0	0.6	0.4	0.3	0.2	0.1
30 or 70.	4.6	3.7	3.2	2.6	2.0	1.4	1.2	1.0	0.6	0.5	0.3	0.2	0.1
35 or 65.	4.8	3.9	3.4	2.8	2.1	1.5	1.2	1.1	0.7	0.5	0.3	0.2	0.2
50.	5.0	4.1	3.5	2.9	2.2	1.6	1.3	1.1	0.7	0.5	0.4	0.2	0.2

[1]For a percentage and/or base of percentage not shown in the table, use the formula given below to calculate the standard error. Use this table only for proportions; that is, where the numerator is a subset of the denominator.

$$SE(\hat{p}) = \sqrt{\left(\frac{5}{B}\right)\hat{p}(100 - \hat{p})}$$

B = Base of estimated percentage

$\hat{p}$ = Estimated percentage

The 5 in the above equation is based on a 1-in-6 sample and is derived from the inverse of the sampling rate minus one, i.e., 5 = 6 – 1.

Table C. **Standard Error Design Factors—Puerto Rico**

[Percent of people or housing units in sample]

Characteristic	Less than 15 percent	15 percent to less than 25 percent	25 percent to less than 35 percent	35 percent or more
POPULATION				
Age	1.2	1.1	1.1	1.1
Sex	1.1	1.1	1.1	1.1
Race	1.9	1.8	1.8	1.8
Hispanic or Latino	1.6	1.4	1.4	1.4
Marital status	1.0	0.9	0.9	0.9
Household type and relationship	1.0	0.9	0.9	0.9
Disabled and employment disability	1.2	1.2	1.2	1.2
Ancestry	1.5	1.4	1.4	1.4
Place of birth	1.3	1.2	1.2	1.2
Citizenship status	1.5	1.3	1.3	1.3
Residence in 1995	1.8	1.7	1.7	1.7
Year of entry	1.4	1.3	1.3	1.3
Language spoken at home and ability to speak English	1.4	1.3	1.3	1.3
Educational attainment	1.1	1.0	1.0	1.0
School enrollment	1.3	1.2	1.2	1.2
Type of residence (urban/rural)	1.6	1.4	1.4	1.4
Household type	1.0	0.9	0.9	0.9
Family type	2.1	2.0	2.0	2.0
Subfamily type and presence of children	1.2	1.1	1.1	1.1
Grandparent status and responsibility for grandchild	1.4	1.3	1.3	1.3
Employment status	1.1	1.0	1.0	1.0
Industry	1.2	1.1	1.1	1.1
Occupation	1.1	1.1	1.1	1.1
Class of worker	1.2	1.1	1.1	1.1
Usual hours worked per week and weeks worked in 1999	1.1	1.0	1.0	1.0
Number of workers in family in 1999	1.1	1.1	1.1	1.1
Place of work	1.2	1.1	1.1	1.1
Means of transportation to work	1.2	1.1	1.1	1.1
Travel time to work	1.2	1.1	1.1	1.1
Time leaving home to go to work	1.2	1.1	1.1	1.1
Private vehicle occupancy	1.2	1.1	1.1	1.1
Type of income in 1999	1.3	1.2	1.2	1.2
Household income in 1999	1.1	1.1	1.1	1.1
Family income in 1999	1.1	1.1	1.1	1.1
Poverty status in 1999 (persons)	1.5	1.4	1.4	1.4
Poverty status in 1999 (families)	1.1	1.1	1.1	1.1
Military service and veteran status	1.1	1.0	1.0	1.0
HOUSING				
Age of householder	1.1	1.1	1.1	1.1
Race of householder	1.1	1.0	1.0	1.0
Hispanic or Latino householder	1.1	1.0	1.0	1.0
Type of residence (urban/rural)	0.7	0.6	0.6	0.6
Units in structure	1.1	1.0	1.0	1.0
Tenure	1.1	1.0	1.0	1.0
Occupancy status	1.2	1.1	1.1	1.1
Value	1.1	1.0	1.0	1.0
Gross rent	1.1	1.0	1.0	1.0
Household income in 1999	1.1	1.0	1.0	1.0
Year structure built	1.1	1.0	1.0	1.0
Rooms, bedrooms	1.1	1.0	1.0	1.0
Kitchen facilities	1.1	1.0	1.0	1.0
Plumbing facilities	1.1	1.0	1.0	1.0
House heating fuel	1.1	1.0	1.0	1.0
Telephone service available	1.1	1.0	1.0	1.0
Vehicles available	1.1	1.0	1.0	1.0
Year householder moved into unit	1.1	1.0	1.0	1.0
Mortgage status and monthly mortgage costs	1.1	1.0	1.0	1.0
Mortgage status and selected monthly owner costs	1.1	1.0	1.0	1.0
Gross rent as a percentage of household income in 1999	1.1	1.0	1.0	1.0
Household income in 1999 by selected monthly owner costs as a percentage of income in 1999	1.1	1.0	1.0	1.0

Appendix H. Acknowledgments

The Office of the Associate Director for Decennial Census, **John H. Thompson,** Associate Director for Decennial Census; **Preston Jay Waite,** Assistant Director for Decennial Census; **Carolee Bush, Mimi L. Born,** Special Assistants; **Oscar G. Farah,** Decennial Systems Architecture and Integration Manager; **Robert Fay,** Senior Mathematical Statistician; **William Bell,** Senior Mathematical Statistician for Small Area Estimation; **Elizabeth Martin,** Senior Researcher for Survey Methodology.

Gloria Gutierrez, Assistant Director for Marketing and Customer Liaison; **LaVerne V. Collins,** Assistant to the Associate Director for Communications; **Kenneth C. Meyer,** Special Assistant, Office of the Associate Director for Communications.

The Decennial Management Division, **Susan M. Miskura,** Division Chief; **Teresa Angueira,** Lead Assistant Division Chief; **M. Catherine Miller,** Assistant Division Chief for Decennial Communications; **Miguel B. Perez,** Assistant Division Chief for Budget and Management Information Systems; **A. Edward Pike, III,** Assistant Division Chief for Systems, Geography and Content Programs; **Edison Gore,** Assistant Division Chief for Field Programs; **Fay F. Nash,** Assistant Division Chief for Statistical Design/Special Census Programs. Branch Chiefs and Staff: **Wilfredo Sauri Garcia, Kathleen M. Halterman, Idabelle B. Hovland, Jane H. Ingold, Agnes S. Kee, Edward L. Kobilarcik, Paulette M. Lichtman-Panzer, Carol M. Miller, William E. Norfolk, Burton H. Reist, Barbara S. Tinari, Maria E Urrutia, Violeta Vazquez, Andrew W. Visnansky.** Other Contributors: **Leonard R. Baer, Ramala Basu, William D. Biggar, Nicholas I. Birnbaum, Joanne L. Bluhm, Tasha R. Boone, Sharon K. Boyer, Sarah E. Brady, Carol Briggs, Andrea F. Brinson, Julia Buckley-Ess, Geneva A. Burns, Bennie K. Butler, Rochelle Carpenter, Edmund J. Coan, Jr., David A. Coon, Donnesha Y. Correll, Karen A. Crook, Enid Cruz-Mirabal, Alex E. Cutter, KaTrina J. Dandie, Gail S. Davidson, Sherry P. Deskins, Gretchen A. Dickson, Mark E. Dickson, William B. Eaton, Richard T. Edwards, Cynthia R. Eurich, Karen S. Fields, Lourdes N. Flaim, Linda Flores-Baez, Charles F. Fowler, III, Wallace Fraser, Gemma M. Furno, Alfred Gigletto, John W. Gloster, Tere M. Glover, Audrian J. Gray, Mark T. Gray, Annette M. Guevarez, Rebecca J. Halterman, Carolyn L. Hampton, Catherine J. Hartz, Anne Jones, Doris M. Kling, Debra A. Latham, Douglas M. Lee, Charles T. Lee, Jr., Vanessa M. Leuthold, Raymond N. Loftin, Jeannie A. McClees, Joy McLaughlin, Karen S. Medina, Hector X. Merced, Lourdes M. Morales, Laureen H. Moyer, Margarita M. Musquiz, Jaime Nazario-Perez, Jo Ann Norris, Ivonne Pabon-Marrero, Deborah Padua-Ferris, Eloise K. Parker, Alicia E. Pickett, Ann Quarzo, Annette M. Quinlan, Monica L. Rodia, Denise Sanders, Monique V. Sanders, Glenn C. Schneider, Clayton D. Spangenberg, Darlene L. Stewart, Kathleen J. Stoner, Shirley H. Stover, Myss R. Sykes, Wanda J. Thomas, Maura E. Tipping, Nichole Tillman, Nevalle Wade, Shelley A. Walker, Sherri M. Walker, Marcia S. Willhide.**

The Decennial Systems and Contracts Management Office, **Michael J. Longini,** Division Chief; **Edwin B. Wagner, Jr.,** Deputy Division Chief; **Alan J. Berlinger,** Assistant Division Chief for Data Capture Program; **J. Gary Doyle,** Assistant Division Chief for Systems Integration; **Patricia Kelly,** Assistant Division Chief for 2000 Printing Contracts; **Michael L. Palensky,** Assistant Division Chief for Acquisition Division; **Robert A. Rinaldi,** Assistant Division Chief for Automation Infrastructure; **Dennis W. Stoudt,** Assistant Division Chief for Processing and Support. Branch and Staff Chiefs: **Curtis Broadway, Danny Burkhead, Neil Thomas Cotton, Don Danbury, Wendy D. Hicks, Donald R. Dwyer, Ben Eng, Suzanne Fratino, Pauline C. Hanson, Carolyn Hay, Robert J. Hemmig, James Marsden, Warren McKay, George H. McLaughlin, William L. Peil, William Russell, David Sliom, Emmett F. Spiers, Marie P. Sudik, Tracy Wessler. Other Contributors: Carolyn G. Blackford, Mary Louise Bohle, Jean M. Clark,**

Michael Clark, Jack F. Davis, Gladys V. Davis, Julia B. Dickens, Michael S. Dugan, William A. Eng, Diana L. Giffin, Margaret E. Goldsmith, Charles J. Kahn, Ellen B. Katzoff, Sunhak Kim, Patricia L. Kirk, Andrew P. Kraynak, Sandra L. Lantz, Brenda F. Lukenich, Patricia Madson, Caroline S. Magill, Karen K. Mitchell, Gerard Moore, Patrick J. Mulcahy, Duc Mong Nguyen, Robert A. Peregoy, Mary S. Petrocci, Dan E. Philipp, Phyllis Simard, Frances A. Simmons, Johanne M. Stovall, David A. Tabaska, Jess D. Thompson, Mary M. Tucker, Michael T. Wharton, Mary M. Wright.

The Data Access and Dissemination System Office, **E. Enrique Gomez,** Division Chief; **William K. Stuart,** Assistant Division Chief. Branch and Staff Chiefs: **Harold M. Brooks, Jack F. Davis, Mark I. Kronisch, Peter Rosenson, Sandra K. Rowland.** Other Contributors: **Susan Ann Baptist, Amy M. Bishton, Marian E. Brady, Rosalie A. Britt, John K. Butler, Jr., Raymond W. Davis, Radine L. Desperes, Karen S. Dutterer, Janis A. Ennis, Sharon K. Fortuna, Beverly B. Fransen, Jean M. Haynes, Jennifer L. Holland, Eugene M. Rashlich, Aric G. Smarra, Joann M. Sutton, Doung D. To, Berlyn Wheeler, Margaret G. Williams.**

The Decennial Statistical Studies Division, **Howard Hogan,** Division Chief; **Jon Clark,** Assistant Division Chief for Census Design; **Maureen P. Lynch,** Assistant Division Chief for Coverage Measurement Processing; **Donna Kostanich,** Assistant Division Chief for Sampling and Estimation; **Rajendra Singh,** Assistant Division Chief for Statistical Communications; **David C. Whitford,** Assistant Division Chief for Statistical Program Management; **Barbara Walter,** Special Assistant to the Division Chief. Branch Chiefs: **Nicholas Alberti, Patrick Cantwell, Danny Childers, Deborah Fenstermaker, Philip M. Gbur, Richard Griffin, Charisse E. Jones, Marjorie Martinez, Alfredo Navarro, Magdalena Ramos, Jennifer Reichert, James Treat.** Other Contributors: **Tamara Adams, Paula Anderson, Mark Asiala, Susan Atha, Diane Barrett, Stephanie Baumgardner, Michael Beaghen, Rosemary Byrne, Kathy Rae Carlers, Nathan Carter, Inez Chen, John Chesnut, Kara Morgan Clarke, Ryan Cromar, Peter Davis, Charles R. Dimitri, Carl Durant, Lisa Fairchild, James Farber, Golam Farooque, Roxanne Feldpausch, Patricia Fisher, Courtney Ford, Rhonda Geddings, Greg Golebiewski, Alicia Green, Dawn E. Haines, Kevin Haley, Steven Hefter, John Hilton, Maria Cupples Hudson, Jerry Imel, Lynn Imel, Meiliawati Iskandar, Levern Jacobs, Jr., Carrie Johanson, Kimball Jonas, John Jones, Loleysa Kelly, Jae Kwang Kim, Felipe Kohn, Bau Le, Xijian Liu, Anne McGaughey, Dave McGrath, Tracey McNally, Vincent T. Mule, Jr., Nganha Nguyen, Susan Odell, Broderick Oliver, Doug Olson, Robin A. Pennington, Rebecca Piegari, Barbara Ray, Miriam Rosenthal, Matthew Salganik, Robert Sands, Eric Schindler, Shuping Shen, Dave Sheppard, Roger Shores, Charles D. Sissel, Damon Smith, Phawn Stallone, Michael Starsinic, Martha Sutt, Michael Tenebaum, Ana Valentin, Joseph G. VanNest, Mark Viator, Erin Whitworth, Glenn Wolfgang, Kevin Zajac, Mary Frances Zelenak, Randal ZuWallack.**

The Housing and Household Economic Statistics Division, **Daniel H. Weinberg,** Division Chief; **Leonard J. Norry,** Assistant Division Chief for Housing Characteristics; **Charles T. Nelson,** Assistant Division Chief for Income, Poverty, and Health Statistics; **Stephanie S. Shipp,** Assistant Division Chief for Labor Force Statistics and Outreach; **Richard A. Denby,** Assistant Division Chief for Estimation, Processing, and Programming. Branch Chiefs, Staff Chiefs, and Special Assistants: **Larry L. Beasley, Donald R. Dalzell, Peter J. Fronczek, Patricia A. Johnson, Susan P. Love, John M. McNeil, Mary Naifeh, Thomas J. Palumbo, Lydia Scoon-Rogers, Thomas S. Scopp, Edward J. Welniak, Jeanne M. Woodward.** Other Contributors: **Laura Adler, Elaine M. Anderson, Jana L. Asher, John T. Baker, II, Dana A. Bradley, Robert L. Bennefield, Donna Benton, Joanne Binette, Helen Bohle, Ester Buckles, Mary Thrift Bush, Stephen L. Campbell, Charita Castro, Linda B. Cavanaugh, William S. Chapin, Joan M. Clarke, Joseph P. Dalaker, Bonnie L. Damon, Michael E. Davern, Sarah C. Davis, Katharine M. Earle, Reita Glenn-Hackett, Timothy S. Grall, Ann-Margaret Jensen, Mary C. Kirk, Diana J. Lewis, Tracy A. Loveless, Sandra Luckett, Wynona L. Mims, Thomas Niemczyk, Roberta T. Payne, Hung X. Phan, Chandararith R. Phe, Kirby G. Posey, David M. Rajnes, Dwayne Ross, Howard A. Savage, Peter J. Sepielli, Paul Siegel, Nora Szeto, Jan Tin, Sherri C. Tompa, Victor M. Valdisera, Marjorie R. Ward, Myra A. Washington, Mai A. Weismantle, Ellen B. Wilson.**

The Population Division, **John F. Long,** Division Chief; **Louisa F. Miller,** Assistant Division Chief for Census Programs; **Signe Wetrogan,** Assistant Division Chief for Population Estimates and Projections; **Robert A. Kominski,** Assistant Division Chief for Social and Demographic Statistics; **Jorge del Pinal,** Assistant Division Chief for Special Population Statistics; **Peter Way,** International Programs Center Chief. Branch Chiefs, Staff Chiefs, and Special Assistants: **Michael J. Batutis, Jr., Judy Belton, Claudette Bennett, Lisa Blumerman, Robert Bush, Edwin R. Byerly, Arthur Cresce, Jr., Jennifer C. Day, Kevin Deardorff, Manuel de la Puente, Glenn S. Ferri, Campbell J. Gibson, Karen Humes, Diana Lopez-Meisel, Robert Nunziata, Martin O'Connell, E. Marie Pees, J. Gregory Robinson, Phillip A. Salopek, Arlene Saluter, William Schooling, Annetta C. Smith, Gregory Spencer, Janice A. Valdisera.** Other Contributors: **Arjun Adlakha, Patricia Anderson, Amy Arnett, Angela D. Asano, Lea Auman, Cassandra Banks, Jessica Barnes, Kurt Bauman, Bonny M. Berkner, Mary Blankenship, Celia G. Boertlein, Ellen J. Bradley, Angela Brittingham, Antonio Bruce, Rosalind Bruno, Katherine Campbell, Paul R. Campbell, Rachel Cassidy, Linda Chase, Charles L. Clark, Sheila Colbert, Margaret Cole, Joseph Costanzo, Rosemarie Cowan, Andrea Curry, James Creech, Prithwis Das Gupta, Cynthia Davis, Warren F. Davis, Kimberly A. DeBarros, Donna Defibaugh, Jason Devine, Tina Dosunmu, Bruce Durding, Jane Dye, Carol S. Faber, Alison Fields, Jason Fields, Timothy R. Fitzgerald, Todd Gardner, Yvonne Gist, Sherrell Goggin, Rosalyn M. Green, Elizabeth Grieco, Betsy Guzman, Kristin A. Hansen, Kenneth Hawkins, Mary Hawkins, Lisa Hetzel, Keller Hill, Phyllis Hogan, Amie Jamieson, Tecora Jimason, Arvella Johnson, Rodger Johnson, Nicholas Jones, Colleen Joyce, Kay T. Jung, Linda B. Kehm, Mary Elizabeth Kennedy, Mary R Kennedy, Jennifer Kipple, Lois M. Kline, Jeffrey J. Kuenzi, Emily M. Lennon, Michael Levin, Mary Louviere, Terry Lugaila, Paul Mackun, Gladys Martinez, Linda Mayberry, Jesse McKinnon, Janin Menendez, Julie Meyer, Karen M. Mills, Terri Monroe, Kathleen Morris, Debra Niner, Catherine O'Brien, Grace O'Neill, Stella Ogunwole, Thomas Ondra, Marc Perry, Sherry B. Pollock, Ann Powell, David Rain, Roberto Ramirez, Michael Ratcliffe, Cynthia Ratliff, John Reed, Edith Reeves, Clara A. Reschovsky, Donna Robertson, Anne R. Ross, Camille Ryan, Rebecca Sauer, Selma Sawaya, Jason P. Schachter, Rebeckah Schlosser, Dianne Schmidley, Hyon Shin, Robert Shlanta, Linda Showalter, Tavia Simmons, Victoria Simmons, Larry Sink, Brenda Skillern, Amy Smith, Denise I. Smith, Pamela Smith, Steven Smith, Renee E. Spraggins, Gretchen A. Stiers, Michael Stroot, Trudy Suchan, Susan M. Swan, Nancy L. Sweet, Gloria A. Swieczkowski, Leah Taguba, Anthony Tchai, Herbert Thompson, Carolyn Tillman, Marylou Unsell, Barbara Van der Vate, Paula Vines, Grace T. Waibel, William Wannall, Elizabeth Weber, Kirsten West, Nina J. Williams, David Word, Janet Wysocki.**

The Customer Liaison Office, **Stanley J. Rolark,** Division Chief. Team Leaders/Branch Chiefs: **Renee Jefferson-Copeland, Barbara A. Harris, Thelma Stiffarm.** Other Contributors: **Franklin J. Ambrose, Michael Bryan, Kassandre Cowan, Russell Davis, Jr., LaShaunne Graves, Keller Hill, Edwina Jaramillo, Janice Jones, Wayne Kei, Brenda Kelly, Barbara LaFleur, William M. Millett, Cerafin (John) Morales, Catherine Yvonne Smallwood, Debra Spinazzola, Charmae G. Taliaferro, Ernest Wilson.**

The Administrative and Customer Services Division, **Walter C. Odom,** Division Chief; **Michael G. Garland,** Assistant Division Chief for Product Development and Publications Services. Branch Chiefs: **James R. Clark, Gary J. Lauffer.** Other Contributors: **Barbara H. Blount, Cynthia G. Brooks, Meshel L. Butler, Tina T. Egan, Bernadette J. Gayle, Shirley McLaughlin, Kim D. Ottenstein, Rena S. Pinkney, Laurene V. Qualls, Amanda D. Shields, Margaret A. Smith.**

The Census 2000 Redistricting Data Office, **Marshall L. Turner, Jr.,** Division Chief; **Catherine Clark McCully,** Assistant Division Chief.

The Geography Division, **Robert W. Marx,** Division Chief; **Robert LaMacchia,** Assistant Division Chief for Geocartographic Services; **Linda Franz,** Assistant Division Chief for Geographic Operations; **David Galdi,** Assistant Division Chief for Geographic Application Systems; **Carl Hantman,** Assistant Division Chief for Geoprocessing Systems; **Joseph Knott,** Geographic Operations Advisor. Primary Contributors: **Joanne Aikman, David Aultman, Maurice Austin,**

Lawrence Bates, Constance Beard, Richard Birdsong, Ronald Blake, Gerard Boudriault, Kaile Bower, Bob Brown, Calvin Brown, John Byle, Gerald Coleman, Tracy Corder, Michael DeGennaro, Charles Dingman, Leo Dougherty, David Earles, Anita Easter, Amy Fischer, Deanna Fowler, Carol Gleason, Tammi Gorsak, Michael Hackelton, Kevin Holmes, Ruth Johnson, Stephen Jones, Mark Kueck, Sean Kinn, Quinn Lee, Carl Leggieri, Rhonda Levi, Alan Longshore, Joseph Marinucci, Joan Meiller, Carol Muscia, Kimberly Newkirk, Michael Niosi, Linda Orsini, Vincent Osier, Brian Osterloh, Nick Padfield, Linda Pike, Lourdes Ramirez, Patricia Ream, Anne Richards, Barbara Rosen, Janemary Rosenson, Ricardo Ruiz, Barbara Saville, Jeffrey Schneider, Brian Scott, Stephanie Spahlinger, Jay Spurlin, Dorothy Stroz, Brian Swanhart, David Tarr, William Thompson, Angela Thornton, Timothy Trainor, Jaime Turner, Meade Turner, Michael Van Dyke, Scott Wilcox, Donna Zorn. Other Contributors: **David Alexander, Patricia Angus, Brian Beck, Frederick Broome, John Brown, Anthony Costanzo, Raymond Craig, Paul Daisey, Robert Damario, Beverly Davis, Sonya DeSha-Hill, Dorothea Donahue, Scott Fifield, Andy Flora, Gerald Furner, Randy Fusaro, Leslie Godwin, John Liadis, Paul Manka, John McKay, Victor Meiller, Gwendolyn McLaughlin, Lornell Parks, James Pender, Al Pfeiffer, Rose Quarato, Danielle Ringstrom, Carl Sanders, George Sarkees, Joel Sobel, Daniel Sweeney, Dan Todd, Charles Whittington.**

The Telecommunications Office, **Larry J. Patin,** Division Chief; **Kenneth A. Riccini,** Assistant Division Chief. Team Leaders: **Janet T. Absher, Donald E. Badrak, II, Edward H. Cormier, Pamela D. Mosley, Clement J. Scanlan, John R. Selock, Gary K. Sweely.** Senior Staff Contributors: **Teryl A. Baker, Judith K. Brunclik, Kevin D. Butler, Steven P. Joseph, Anthony L. Lesko, Jr., Deborah L. Ludka, Patrick L. McDonald, Jae M. Pak, Lee E. Rian, Robert M. Scott, Calvin R. Spears, Ronald L. Steinberg, Christopher D. Volatile, Marcus A. Ward, Gary L. Williams.** Other Contributors: **Joan A. Babb, Michael J. Bartolomeo, Jr., Krishan K. Chhibbar, Mary E. Deas, Sharon C. Dombrowski, Brenda J. Galvin, Priscilla A. Harrell, Leo T. Hool, Minh L. Huynh, Cyrus S. Jackson, Jr., Joseph J. Powell, Phyllis A. Shipley, Cynthia A. Simmonds, Lester R. Swann, Tonette M. Swanson, Carlene C. Tayman, Vivian A. Wilson.**

The Technologies Management Office, **Barbara M. LoPresti,** Division Chief; **Howard Prouse,** Assistant Division Chief for Census Automation; **Roy F. Borgstede,** Assistant Division Chief for Systems; **Judy Dawson,** Assistant to the Assistant Division Chief for Census Automation. Team Leaders: **Steven Angel, Leah Arnold, Jerome Garrett, Chris Garza, Tim McGarvey, Bob McGrath, Tom McNeal, Mark Peitzmeier, Jane Polzer, Ellen Soper, Robert Soper, Yiwei Yu.** Other Contributors: **Edgard Antonio, Sheila Astacio, Bill Ballew, Erica Bilek, Robert Brown, Annie Calhoun, Joanne Carruba, Cedric Carter, Carol Comisarow, Frank Fisiorek, Susan Galeano, Sharon Gross, Michael Haas, Carol Hammond, Deloris Higgins, Chris Kent, Michael Marini, Patricia Montgomery, Gail Nairn, Yu-Jihng Peng, Caroline Riker, Nancy Rogers, Gary Seigel, Sandra D. Stewart, Darrin Stolba, Lynn Swindler, Luana Tran, Douglas Vibbert, John View, Karen Wyatt.**

The Statistical Research Division, **Tommy Wright,** Division Chief; **Marty Appel, Leslie Brownrigg, Beverley Causey, Bor-Chung Chen, Carol Corby, Melinda Crowley, Manuel de la Puente, Theresa DeMaio, David DesJardins, Joyce Farmer, Maria Garcia, Eleanor Gerber, Dan Gillman, Sam Hawala, Samuel Highsmith, Jr., Richard Hoffman, III, C. Easley Hoy, Elizabeth Huang, Michael Ikeda, Cary Isaki, Catherine Keeley, Jay Kim, William LaPlant, Gregory Lestina, Jr., John Linebarger, Lawrence Malakhoff, Donald Malec, Kent Marquis, Paul Massell, Thomas Mayer, Jeffrey Moore, Elizabeth Murphy, Elizabeth Nichols, Thomas Petkunas, Edward Porter, Lorraine Randall, Cleo Redline, Matt Salo, Mary Scaggs, Laurel Schwede, Philip Steel, Yves Thibaudeau, Julie Tsay, Elizabeth Vacca, Todd Williams, William Winkler, Laura Zayatz.**

The Congressional Affairs Office, **Robin J. Bachman,** Division Chief; **Joanne M. Caldwell,** Assistant Division Chief. Congressional Affairs Associates: **John H. Ambler, Clive R. Richmond.** Liaison Staff and Assistants: **Lee E. AuCoin, Stuart P. Durst, Sharon K. Murtha, Joanne M. Ramsey, Leatha Lamison-White.** Other Contributors: **Martha E. Gigger, Tracey N. Harrison, Colleen Smith, Tammy Sutton, Regina M. Toye, Barbara J. Ziccardi.**

The Marketing Services Office, **John C. Kavaliunas,** Division Chief. Branch and Staff Chiefs: **Barbara Aldrich, Joanne Dickinson, Colleen Flannery, George Selby, Leslie D. Solomon, Joyce Ware.** Other Contributors: **William Crews, Barbara Garner, Mary Jane McCoy, Robert Schneider, Jr., David L. Wycinsky, Jr.**

The Public Information Office, **Maury Cagle,** Chief. Other Contributors: **Sharon Anderson, Angela Baker, Chris Baumgartner, Mike Bergman, Robert Bernstein, George Boyd, Patti Buscher, Catherine Childress, Renee Clagett, Noel Clay, Danielle Conceicao, Debra Corbett, Pauline Cornellier, Cat Crusan, Robin Davis, Darlene Dickens, Mary Dolezuchowicz, Pat Dunton, Karen Epp, Joe Forte, Mike Freeman, Fred Gatlin, Gerri Griffith, Kara Haley, Barbara Hatchl, David Hoffman, Bonnie Hopper, Danny Johnson, Dwight Johnson, Schere Johnson-Jordan, Ellie Juergens, Lucille Larkin, Debbie Law, Mark Mangold, Eileen Marra, Suzanne Moret, Mike Morgan, Linda Nancarrow, Bryan Niemiec, Ruth Osborne, James Pasierb, Mary Pelzer, Rick Reed, Victor Romero, Bey-Ling Sha, Barbara Soule, Mary G. Thomas, Beverly Thompson, Donna Tillery, Neil Tillman, Mark Tolbert, III, Gene Vandrovec, Jeanne Waples, Tom Webster, Everett Whiteley, Janet Wooding, J. Paul Wyatt, Kevin Younes.**

The Policy Office, **Gerald W. Gates,** Chief. Branch and Staff Chiefs: **Wendy L. Alvey, Thomas A. Jones, William F. Micarelli, Marilyn H. Moore, Jacqueline R. Yates.** Other Staff: **David G. Hendricks, Patricia L. Melvin, David M. Pemberton, Sandra L. Shahady, Fred J. Shenk.**

The Census 2000 Publicity Office, **Steven J. Jost,** Associate Director for Communications; **Jennifer P. Marks,** Division Chief; Special Assistants to the Division Chief, **Kerry Sutten** and **Judith Waldrop. Branch Chiefs and Staff: Angelia Banks, Patti Becker, Charlene Bickings, Cherrie Burgess, Shirley Clevinger, Dave Coontz, Paula Coupe, Kimberly A. Crews, Nedra Darling, Jenmaire Dewberry, Thomas W. Edwards, Michele Freda, Michelle Hammond, Angela M. Johnson, Sharon Massie, Dorothy G. Moorefield, Lillian Moy, Diane Norton, Kendall Oliphant, Elaine V. Quesinberry, Beverly A. Roberts, Monica Smith, Dorothy Winslow.**

The Planning, Research, and Evaluation Division, **Ruth Ann Killion,** Division Chief; **Deborah Bolton,** Assistant Division Chief for Coordination; **David Hubble,** Assistant Division Chief for Evaluations; **Charlene Leggieri,** Assistant Division Chief for Administrative Records Research; **Sally Obenski,** Assistant Division Chief for 2010 Planning. Staff Group Leaders and Staff: **Joan Marie Hill, Dean Judson, Vickie Kee, Juanita Lott, Randall Neugebauer, Rita Petroni, Arona Pistiner, Cotty Smith, Emilda Rivers, George Train, Frank Vitrano, Henry Woltman, Stephen Ash, Jana Asher, Elizabeth Banks, Mikahil Batkhan, Mark Bauder, Susanne Bean, Katie Bench, Keith Bennett, Michael Berning, Harold Bobbitt, Linda Brudvig, Joseph Burcham, Tammy Butler, Rita Cacas, Cynthia Chang, Joseph Conklin, Raph Cook, Ann Daniele, Mary Davis, Benita Dawson, Margaret Duffy, Matt Falkenstein, Eleni Franklin, Jennifer Guarino, David Hilnbrand, Christine Hough, Lionel Howard, Norman Kaplan, Anne Kearney, Donald Keathley, Francina Kerr, Jeong Kim, Elizabeth Krejsa, Dawn LeBeau, John Lukasiewicz, Jason Machowski, Daniella Mungo, Sherri Norris, Nancy Osbourn, Karen Owens, James Poyer, Joyce Price, David Raglin, Audrey Rebello, Dean Resnick, Pamela Ricks, Paul Riley, Cynthia Rothhaas, Megan Ruhnke, Jane Sandusky, Douglas Scheffler, Tammie Shanks, Kevin A. Shaw, Kevin M. Shaw, Diane Simmons, George Sledge, Carnelle Sligh, Courtney Stapleton, David Stemper, Mary Anne Sykes, Mary Untch, Deborah Wagner, Lisa Wallace, Phyllis Walton, Irene Zimmermann.** Other Contributors: **Jennifer Ambler, Nancy Bates, Genia Battle, Sara Buckley, Esther Butler, Gary Chappell, Kimberly Collora, Jill Duncan, Mark Gorsak, Matthew Hacker, Rachel Hall, Theresa Hall Marvin, Sam Hawala, Catherine Hooper, Juanita Jackson, Michael Larsen, Fred Lestina, Jason Martin, Jay Keller, Yolanda McMillan, Sara Munger, Natasha Pace; Dave Phelps, Ronald Prevost, Clive Richmond, David Rockoff, Zakiya Sackor, Herbert Thompson, Erin Vacca, Andrew Zbikowski.**

The Systems Support Division, **Robert G. Munsey;** Contributors: **Paul Friday, Cary Bean.**

The Field Division, **Marvin D. Raines,** Associate Director for Field Division; **Carol Van Horn,** Assistant to the Associate Director for Field Operations; **Michael Weiler,** Special Assistant to the Associate Director for Field Operations; **L. Diane Bennett,** Special Assistant to the Associate

Director for Field Operations; **Brian Monaghan,** Lead Assistant Division Chief, Censuses; **Janet Cummings,** Assistant Division Chief, Budget, Management, and Oversight; **Gail Leithauser,** Assistant Division Chief, Geography and Data Collection; **Richard Blass,** Assistant Division Chief for Evaluation and Research; **Mark Taylor,** Assistant Division Chief for Payroll Processing. Special Assistant for Space and Logistics: **Hugh Brennan, Jim Steed.** Branch Chiefs, Staff Chiefs, and Team Leaders: **Michael Thieme, Harold Hayes, Brenda August, Miriam Balutis, Jennifer Jones, Nola Krasko, Jan Jaworski, Karen Seebold, Pamela White, Dwight Osbourn, Bill Phalen, Isabelle McCants, Nancy Jones, Fred Borsa, Tim Devine, Gerald Brooke, Mike Stump, Clif Taylor, Cheryl Querry, Maisha Strozier, Geraldine Burt, Sandra Lucas, Dennis Van Langen, Karen Field, David McCormack, John Donnelly, Kathy Wimbish, Sharon Schoch, Jeanne Benetti, Peter Sefton, Alicia Morris, Sydnee Chattin-Reynolds, Diana Harley, Bettye Moohn, Kim Higginbotham, Lorraine Barnett, Charles Moore, Grailand Hall.** Additional Contributors: **Mary Beth Williams, Keisha Wilson, Louise Sciukas, Alemayehu Bishaw, Monsita Hemsley, Maxine Judkins, Anita Lembo, Laura Sewell, Kathy Maney, Diana Martin, Georgina Manley, William Bivens, Carol Foley, Patricia Pace, Vicky Glasier, Veronica Pollard, Todd Gore, Stacie Lowe, Dorothy Wilson, Nancy Radcliffe, Shannon Hill, Troy Scott, Brenda Holmes, Orphas Sommerville, Thomas Ickes, Marcia White, Monica Parrott Jones, Virginia Zamaitis, Lillian Witters, Tina Cunningham, JoAnne Dewey, Chuck Hovland, Andrea Sugarman, Marcia Thessin, Jennifer Weitzel, Edwin Shaw, Neala Stevens, Edith Harvey, Charles Tull, Rene Toole, Richard Rodgers, Lori Vehrs, Debbie Blizard, Kathleen Garcia, Lydia Hartley, Theresa Huseman, Dayna Jacobs, Jennifer Tate, Tammie Nelson, Samuel Santos, Tracy Block, Agnes Brown, Sandra Hatcher, Janice Watson, Catherine Valchera, Ken Graves, Connie Murray, Don Halcombe, Marilynn Kempf, June Lee, Anita Bryner, Edward Hightower, Marietta Johnson, Nicole Perrine, Russ Roberts, Bruce Williams, Michelle White, Lorraine Helms, Wanda Smith, Matthew Stewart, William Pope, Charlene McNeil, Sheri Smalls, Kathy Belfield, Lakrisha Morton, Geraldine Mekennon, Alvin Osborne, Linda Williams, Billi Jo Wickstrand, Jim Carrier, Phyllis Godette, Eric Florimon-Reed, Kimberly Ross, Mary Meadows, Gwen Thomas, Connie Williams, Lu Wood, Rosamond Harris, Craig Cassidy, Raymond Burgess, Arlet Aanestad, Joyce Boston, Yorlunza Brown, Elizabeth Squires, Gina Winchester, Eve Franklin, Tiffany Miller, Cheryl Banks, Maureen Brady, Kimberly Hollingsworth, Robert Tomassoni, Jean Williams, Michelle Williams, Evette Gomez, Warren Drummond, Paul Riley, Charles Roe, Laura Waggoner, Ron Whitehead, Jim Cawlo, Ian Millett, Alfonso Zapata, Cicely Stinson, Marcy Bailey, Carolyn Johnson, Elaine Neal, Elda Robinson, Deborah Russell, Milicent Stewart, Kathy Gaidis, Delores Jeter, Marilyn Quiles Amaya, Ruby Lewis, Gary Styles, Lillian Wilson, Sabrina Yates, Latoya Williams, Annetta Akins, Roger Clark, Brian Deevy, Charnessa Hanshaw, Dennis Hickey, Caleb Kriesberg, Tom Loo, Luis Padilla, Julia Williams.**

The Atlanta Regional Census Center, **James F. Holmes,** Regional Director; **Harold K. Wood,** Deputy Regional Director. Assistant Regional Census Managers: **Reginald Bigham, Manuel Landivar, Sneha Desai. Hilda S. Dimmock,** Assistant Regional Census Manager for Accuracy and Coverage Evaluation (A.C.E.); **Mary Struebing,** Area Manager (A.C.E.). Area Managers: **Allen Cranford, Allen Wells, Patrick Graeser, Stephanye Staggers-Profit, Dorothy Clayton, Margaret Kelly, Jazmin Mariani, Sherri Dickerson.** Regional Recruiters: **Bridgitte Wyche-McGee, Teri Henderson. Rose Polk,** Administrative Supervisor; **Ann Foster Marriner,** Supervisory Geographer; **Thomas S. Wilkie,** Supervisory Computer Specialist. Geographers: **Franklin Wallace, Ralph Rose, Nancy Bechler.** Partnership Coordinators: **Mary Love Sanford, Danielle Jones.**

The Boston Regional Census Center, **Arthur G. Dukakis,** Regional Director; **Kathleen Ludgate,** Deputy Regional Director. Assistant Regional Census Managers: **Cornelius S. Driscoll, David F. Hopkins, Bruce Kaminski.** Area Managers: **Marc Brochu, Bart Eaton, Hector Feliciano, Kate Folwell, Jack Hickey, Bryn K. Johnson, Jesse T. Potter. Susan Connors,** Administrative Supervisor; **James Cormier,** Automation Supervisor. Partnership Coordinators: **Tia Costello, Alfred Smith.** Partnership Team Leaders: **Kathleen Bradley, Apryl Edlund-Stith, Sixto Escobar, Cynthia Jennings, Giselle Laffitte, Mayra Ramos, Adib Sabree, Peter Walsh,**

Wanda Wood. Census Recruiters: **Diane Gallagher, John Sumner. Mike Horgan,** Geographic Program Supervisor. A.C.E. Assistant Managers: **Zoi Kalaitzidis, Juan R. Navarro.**

The Charlotte Regional Census Center, **Jess A. Avina,** Assistant Regional Census Manager for Field Operations, Recruiting and Geography. Area Managers for Field Operations: **R. Richard Buchholz, Teresa A. Clifton, Francis S. Collins, Linda S. Pike, Craig S. Pickett, Jeanie W. Presto, D. E. "Doug" Robertson, Vivian D. Roscoe.** Regional Recruiters: **Cynthia W. Beamon, John R. Davis, Robert C. Gabbard. Catherine J. Friedenreich,** Geography Coordinator. Geographers: **Lori L. Boston, Joanna C. Pitsikoulis, David H. Wiggins. E. Wilson Burdorff, Jr.,** Assistant Regional Census Manager for Administration, Automation, and Leasing. **Doreen D. Herod,** Administrative Supervisor; **Jerry W. Helms,** Automation Supervisor; **Lucindia E. ScurryJohnson,** Deputy Regional Director/Partnership. Partnership Coordinators: **E. Victoria Burke, William N. Ward, Jr.** Partnership Team Leaders: **Shirletta Vinson Best, Ronald E. Brown, Doris G. Greene, David J. McMahon, Amy C. Reece, Keith A. Sutton. Dorothy M. Ballard,** Assistant Regional Census Manager for A.C.E. **Rosa H. Little,** Assistant ARCM for A.C.E. Team Supervisors for A.C.E.: **Johnny D. Ledbetter, Deborah A. Martin, Stephanie G. Rogers, Kevin E. Winn. Tammy J. Zimmerman,** Supervisory Computer Specialist for A.C.E.

The Chicago Regional Census Center, **Stanley D. Moore,** Regional Director; **Marilyn Sanders,** Deputy Regional Director. Assistant Regional Census Managers: **Scott Deuel, Marcia Harmon, Gail Krmenec, Tracy Fitch.** Partnership Coordinators: **Marilyn Stephens, Joyce Marks. Richard Townsend,** Recruiting Coordinator; **Andrea Johnson,** Geographic Coordinator. Area Managers: **Monique Buckner, Audrey Iverson, Josiah Johnson, Marcia Maisenbacher, John Shankel, Natosha Thompson, Keith Vasseur, Jamie Whiteman. Laurie Walker,** Assistant A.C.E. Manager. Other Contributors: **Sandra Appler, Christina Flores, Judy Graham, Henry Gray, Dennis Green, Charles Howleit, Kalim Khan, John Koester, Dieter Krause, Toni Pitchford, John Rice, Kathy Yendrek, Steve Adrian, Cathy Armour, Terrill Barnes, Nakia Bartley, Gary Boyer, Barbara Brodsky, Sandra Coyle, Larry Cox, Sandra Dennis, James Gawronski, Marla Gibson, Gwendolyn Gray, Patricia Herschfeldt, Audrey Iverson, Toby Lee, Cindy Mailloux, Barbara Pittman, Ann Quattrocchi, Kevin Riggs, Coravonne Salm, James Schanzle, Mark Schmitz, Ileana Serrano, Anthony Shabazz, Susan Sprecher, Jerome Stevenson, Montree Svastisalee, Stacey Terry, Daphne Ward, Vernon Ward, Georgia Adams, Sherri Blumingburg, Cheryl Brown, Sherina Collins, Deborah Cullins Threets, Zretta Lewis, Mary Melone, Connie McKinley, Paula Miller, Ron Skelton, Vernon Spears, Mary Ellen Zbierski, Ricardo Capitulo, Ken Carter, Donna Conroy, Wanda Gilbert, Michael Greer, Jack Mahoney, Cora Rush, Alex Wolter, Lyndon Yin, Taron Dabney, Kathleen Derel, Paul Dziemiela, Matthew Fitzgibbon, Cynthia Garlington, Linda Gray, Patrick Hill, Kevin Husch, Carl Kozlowicz, Eileen Manning, Michael Mecaskey, Russell Pietrowiak, Joel Schoerner, Rapsody Mitra, Daniel Aguirre, Janice Bell, David Bennett, Kelli Lester Brown, Adam Gibson, Angela Edwards, Saul Garcia, Jill Giedt, Dana Gillon, Rafael Gonzalez, Salah Goss, Robert Gulick, Michael Holly, Kendall James, George Juretic, Ardell Ladd, Kimberly Long, Leona Maglaya, Earl McDowell, Joe McGlaughlin, Beverly Moore, Kenneth Moses, Anna Mustafa, JoAnn Russell, Harry Sampler, Kimberly Sanders, Detrice Shelton, Charles Slater, Christopher Smith, Stanley Smith, Gerardo Torres, Julio Villegas, Shirley Warren, Marlene Weisrock, Charles Wright, Susan Feldman, Helen Giles, Duane Marski, Karl Mirkes.**

The Dallas Regional Census Center, **Alfonso E. Mirabal,** Director; **Henry Tow,** Deputy Director. Assistant Regional Census Managers: **Michael Garner, Bonnie Young.** A.C.E. Staff: **Gail E. Streun, Eloy G. Hernandez, Cheryl L. Earnshaw. Alicia Laughlin,** Administrative Supervisor. Recruiting: **John Ortiz, Donna Stovall. Richard De La Garza,** Automation; **Betty Adamek,** Geographer. Partnership Coordinators: **Cherri Green, Marisela Lopez.** Partnership Team Leaders: **Cera Clark, Sam Gonzales, Gwen Goodwin, Kirk Hemphill, Luz Villegas.**

The Denver Regional Census Center, **Susan A. Lavin,** Regional Director; **George M. Cole,** Deputy Regional Director. Assistant Regional Census Managers: **James T. Christy, William W. Hatcher, Jr.** Area Managers: **William E. Bellamy, Leo E. Cardenas, Mark R. Hendrick,**

Laura G. Lunsford, Samuel R. Martinez, Lori Putman. Partnership Coordinator; **Pamela M. Lucero.** Partnership Specialist - Team Leaders: **Earl T. Brotten, Jr., Harold A. Knott, Belva Morrison. Douglas R. Wayland,** Media Partnership Specialist Team Leader. **Paul S. McAllister,** Assistant Regional Census Manager for A.C.E. Assistant Managers for A.C.E.: **Bradley E. Allen, Barry L. Stevelman. William F. Adams,** Census Recruiter; **Russell W. Frum,** Administrative Supervisor; **Mark K. Hellfritz,** Geographic Coordinator; **David C. Skeehan,** Automation Supervisor.

The Detroit Regional Census Center, **Dwight Dean,** Regional Director; **Jon Spendlove,** Deputy Regional Director. Assistant Regional Census Managers: **Thomas Chodzko, Elaine Wagner, Janice Pentercs. Christine Blair,** Administrative Supervisor; **William Brewer, Jr.,** Automation Supervisor. Area Managers: **Joette Mumford, David Lackey, Katherine Workman, Sari Raykovitz, Mario Matthews, Susan Hack. Joseph Kogelmann,** Geographic Coordinator. Geographers: **Gary Gruccio, G. Gordon Rector, Julie White.** Recruiters: **M. Randolph Edwards, Betty Hughes.** Partnership Coordinators: **Norma Rivas Ricci, Vincent Kountz.** Partnership Team Leaders: **Cynthia King, Katherine Shiflet. Robert Haisha, Kim Hunter, Richard Lundy, Kathryn Reisen. Barbara Clayton,** Information Specialist; **Katrina Carter,** Assistant Regional Census Manager for A.C.E.; **David Sinnott,** Assistant A.C.E. Manager; **Thomas Melaney,** Automation Supervisor for A.C.E.; **Kim Estmond,** Administrative Supervisor for A.C.E. Team Supervisors: **David Baize, Lolita Waters, Jennifer Hillman, Eleanor Bowie, Kristina Dalton, Brendan Best, David Glaza, Stephanie Miller.**

The Kansas City Regional Census Center, **Henry L. Palacios,** Regional Director. Assistant Regional Census Managers: **Dennis R. Johnson, Cathy L. Lacy.** Area Managers: **Mary E. Briscoe, Sharon Bunge, Kevin W. Gibson, Patricia M. Sasenick, Jessie M. Williams. Paula Givens-Bolder,** Recruiter. Partnership Coordinators: **Marietta Selmon-Gumbel, Tom Beaver. Robert A. Reed,** Automation Supervisor; **Craig D. Best,** Geographic Coordinator. Geographers: **Wes Flack, Peter Osei-Kwame. Dennis F. Deeney,** Administrative Supervisor; **Randall E. Cartwright,** Assistant Regional Census Manager A.C.E.; **Richard W. Taegel,** A.C.E. Area Manager.

The Los Angeles Regional Census Center, **John E. Reeder, Jr,** Regional Director; **Kendrick J. Ellwanger,** Deputy Regional Director. Assistant Regional Census Managers: **Stephen J. Alnwick, Jerry B. Wong, C. Kemble Worley, Hoa Julie Lam Ly. Jim Bussell,** A.C.E. Automation Staff. A.C.E. Management Staff: **Brenda Harvell, Elaine Marruffo, Faarax Sheikh-Noor, Wes White. Geoff Rolat,** RCC Administrative Staff. Regional Office Administrative Staff: **Isabel Cesena, Koupei (Gwen) White.** RCC Area Managers: **Linda Kane Akers, William H. Johnson, Leonard E. Lee, Annette M. Luna, Eleanor J. Miller, Jesse Rodriguez, Linda Kay Schagrin, Diana J. Turley.** RCC Automation Staff: **Yvonne Lam, Ben Rios. Timothy W. McMonagle,** RCC Geographic Coordinator: RCC Geographers: **Jeffrey P. Freeland, John D. Kennedy, John Joseph Moore.** RCC Recruiters: **Anthony R. Moccia, Jeanne Y. Kondo.** Partnership Coordinators: **Reina Ornelas, Monica Sandoval. Anthony Greno,** Media Team Leader. Partnership Team Leaders: **Luz Castillo, Susan Ng, Maria Padron, John Flores, Belinda Garcia, Ardiss Lilly, Tommy Randle.**

The Philadelphia Regional Census Center, **Fernando E. Armstrong,** Regional Director; **George Grandy, Jr.,** Deputy Regional Director. Assistant Regional Census Managers: **Nunzio V. Cerniglia, Philip M. Lutz. John M. Stuart,** A.C.E. Assistant Regional Census Manager; **John M. Mendenhall,** A.C.E. Assistant Manager; **Belinda Castro Gonzalez,** A.C.E. Supervisory Computer Specialist; **Geraldine Robinson-Ervin,** Administrative Supervisor. Area Managers: **Keith R. Bryant, Betty Ann Fretchel, Tedford J. Griffith, George T. Long, Theodore J. Roman, Linda J. Shell, Carolyn D. Williams. Eric N. Barson,** Automation Coordinator; **Vicki L. Lewis,** Geographic Coordinator. Partnership Coordinators: **Juanita C. Britton, K. Lyn Kirshenbaum.** Recruiters: **Barbara M. Nichols, Maritza Padilla-Laureda.**

The New York Regional Census Center, **Lester A. Farthing,** Regional Director; **John W. Dale, II,** Regional Census Manager; **Deborah M. Randall,** Census Manager. Assistant Regional Census Managers: **Ligia Jaquez, Richard Liquorie, Richard Turnage. Marion Britton,** Deputy Regional Director; **Glenda Morgan,** Assistant Regional Census Manager for A.C.E; **Jon Davis,** Assistant A.C.E. Manager. Area Managers: **Jon Beaulieu, Allison Cenac, Erik Cortes,**

Monette Evans, Somonica Green, Bill Harfmann, George Paladino, Heirberto Rios, Pat Valle. Deirdre Bishop, Supervisory Geographer. Partnership Coordinators: **Alice Chin, Martha Butler. Waleska Martinez,** Supervisory Computer Specialist. Census Recruiters: **Kathy Nicolaou, Raquel Strauss. Inocencio Castro,** Administrative Supervisor.

The Seattle Regional Census Center, **Moises M. Carrasco,** Regional Director; **Michael P. Burns,** Deputy Regional Director; **Timothy P. Olson,** Assistant Regional Census Manager; **Jolynn Lambert,** Assistant Regional Census Manager (A.C.E.). Area Managers: **Faye Amos, Linda Clark, Alice Greene, Pamela Harlan, Wendy Hawley, Sonya Jorgensen, Tom Szabla. Lynn Sorgenfrei,** Assistant Manager for A.C.E; **Thomas Callahan,** Automation Coordinator; **Cathy Baker,** (A.C.E.) Supervisory Computer Specialist; **Lesca McKee,** Computer Specialist; **Dennis Duffy,** Supervisory Geographer. Geographers: **Richard Campbell, Elena Baranov. Gordon Wood,** Supervisory Geographic Specialist; **Andrew Haney,** Geographic Specialist; **Lynn O'Brien,** Supervisory Geographic Specialist. Administration Supervisors: **Mary Plumley, Rick Hunt. Theodore Heckathorn,** Administrative Specialist (Space); **Robert Clingman,** Partnership Coordinator. Partnership Team Leaders: **Lia Bolden, Elaine Dempsey, Nancy Holder, Nikolay Kvasnyuk, Dan Rosas, Tony Vaska.** Census Recruiters: **Jan McStay, Maria Hosack.**

The National Processing Center Staff, **Judith N. Petty,** Division Chief; **Stanley M. Domzalski,** Assistant Division Chief (Services); **Mark T. Grice,** Assistant Division Chief (Processing); **Jane L. Woods,** Assistant Division Chief (Teleprocessing); **David E. Hackbarth,** Assistant Division Chief (Technology and Information); **Mark J. Matsko,** Assistant Division Chief (Data Capture Center). Branch and Section Chiefs: **Denise D. Anderson, Matthew P. Aulbach, Jean A. Banet, Linda S. Banet, Debra S. Barksdale, Janice I. Benjamin, James L. Berger, Michael L. Blair, Carlene Bottorff, Gary L. Bower, Teresa A. Branstetter, William E. Brewer, Jr., Linda Broadus, Pamela D. Brown, Regina A. Cain, Jo I. Childress, Lester Lee Clement, Kathy L. Conn, Margaret R. Coy, Ida G. Damrel, Maria T. Darr, Carol A. Dawson, Glen M. Everhart, Darrell L. Farabee, Angela Feldman-Harkins, Neil C. Ferraiuolo, Grant G. Goodwin, Judith A. Gregory, Susan C. Hall, Janet L. Harmon, Linda R. Hayden, John Hoffmann, Leoda F. Houston, Pamela D. Hunter, Howard J. Knott, William A. Korb, Joni S. Krohn, Ruby M. Lawson, Patricia A. Linton, Eileen S. Little, Thomas M. Marks, Gayle Y. Mathis, Bernadette J. Mattingly, Donna J. Meredith, Gaye Ellen Miller, Marilyn K. Mink, Joye A. Mullins, Martha T. Myers, William B. Neely, Don E. Overton, S. Elaine Rogers, Theodore A. Sands, Kenneth F. Seis, Suzanne B. Shepherd, Ellen Slucher, Connie Smith, Marsha Sowders, Jill C. Spencer, Aretta Stallard, Arthur B. Stewart, Debra M. Stringer, Carol A. Stubblefield, Judith G. Van Gilder, Muriel Wharton, Russell O. White, Daniel L. Whitehouse, Ronald L. Willis, Betty J. Wright, Rosita Young.**